



KWAZULU-NATAL PROVINCE  
KWAZULU-NATAL PROVINSIE  
ISIFUNDAZWE SAKWAZULU-NATALI

**Provincial Gazette • Provinsiale Koerant • Igazethi Yesifundazwe**

*(Registered at the post office as a newspaper) • (As 'n nuusblad by die poskantoor geregistreer)*  
*(Irejistiwee njengephephandaba eposihhovisi)*

**PIETERMARITZBURG**

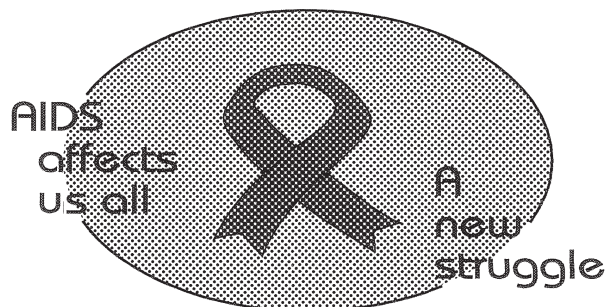
Vol. 13

9 MAY 2019  
9 MEI 2019  
9 KUNHLABA 2019

**No. 2073**

**PART 1 OF 5**

**We all have the power to prevent AIDS**



**AIDS  
HELPLINE**

**0800 012 322**

DEPARTMENT OF HEALTH

**Prevention is the cure**

**N.B. The Government Printing Works will not be held responsible for the quality of "Hard Copies" or "Electronic Files" submitted for publication purposes**

ISSN 1994-4558



02073



9 771994 455008

**IMPORTANT NOTICE:**

**THE GOVERNMENT PRINTING WORKS WILL NOT BE HELD RESPONSIBLE FOR ANY ERRORS THAT MIGHT OCCUR DUE TO THE SUBMISSION OF INCOMPLETE / INCORRECT / ILLEGIBLE COPY.**

**No FUTURE QUERIES WILL BE HANDLED IN CONNECTION WITH THE ABOVE.**

**CONTENTS**

	<i>Gazette</i>	<i>Page</i>
	<i>No.</i>	<i>No.</i>
<b>GENERAL NOTICES • ALGEMENE KENNISGEWINGS</b>		
18		
KwaZulu-Natal Gaming and Betting Act (8/2010), as amended: Approval of relocation of a business to other premises in terms of section 44 (1) of the Act .....	2073	11
18		
KwaZulu-Natal Gokkie en Weddery Wet (8/2010), soos gewysig: Goedkeuring van verhouding van 'n besigheid tot ander premiese ingevolge artikel 44 (1) van die Wet .....	2073	13
16		
Road Carrier Permits: KwaZulu-Natal .....	2073	17
17		
Road Carrier Permits: KwaZulu-Natal .....	2073	118
18		
Road Carrier Permits: KwaZulu-Natal .....	2073	333
<b>MUNICIPAL NOTICES • MUNISIPALE KENNISGEWINGS</b>		
48		
Local Government: Municipal Property Rates Act (6/2004): Public Notice calling for inspection of Supplementary Valuation Roll and Lodging of Objections .....	2073	507
49		
Local Government: Municipal Property Rates Act (6/2004): Mthonjaneni Local Municipality: Public notice calling for inspection of supplementary valuation roll and lodging of objections.....	2073	508
50		
Harry Gwala District Municipality: Amendment of the Municipal Health Services By-laws: Tariff of Charges June 2018.....	2073	509
51		
Local Government: Municipal Systems Act (32/2000): Amendment tot the uMhlathuze Spatial Planning and Land Use Management By-law, 2017 .....	2073	514
52		
Local Government Municipal Property Rates Act 2004 (Act no. 6 of 2004): Public notice calling for inspection of the Supplementary Valuation Roll No. 5 and Lodging of Objections.....	2073	539

# Closing times for **ORDINARY WEEKLY** **2019** **KWAZULU-NATAL PROVINCIAL GAZETTE**

The closing time is **15:00** sharp on the following days:

- **24 December 2018**, Thursday for the issue of Thursday **03 January 2019**
- **03 January**, Thursday for the issue of Thursday **10 January 2019**
- **10 January**, Thursday for the issue of Thursday **17 January 2019**
- **17 January**, Thursday for the issue of Thursday **24 January 2019**
- **24 January**, Thursday for the issue of Thursday **31 January 2019**
- **31 January**, Thursday for the issue of Thursday **07 February 2019**
- **07 February**, Thursday for the issue of Thursday **14 February 2019**
- **14 February**, Thursday for the issue of Thursday **21 February 2019**
- **21 February**, Thursday for the issue of Thursday **28 February 2019**
- **28 February**, Thursday for the issue of Thursday **07 March 2019**
- **07 March**, Thursday for the issue of Thursday **14 March 2019**
- **14 March**, Thursday for the issue of Thursday **21 March 2019**
- **20 March**, Wednesday for the issue of Thursday **28 March 2019**
- **28 March**, Tuesday for the issue of Thursday **04 April 2019**
- **04 April**, Thursday for the issue of Thursday **11 April 2019**
- **11 April**, Thursday for the issue of Thursday **18 April 2019**
- **16 April**, Tuesday for the issue of Thursday **25 April 2019**
- **24 April**, Wednesday for the issue of Thursday **02 May 2019**
- **02 May**, Thursday for the issue of Thursday **09 May 2019**
- **09 May**, Thursday for the issue of Thursday **16 May 2019**
- **16 May**, Thursday for the issue of Thursday **23 May 2019**
- **23 May**, Thursday for the issue of Thursday **30 May 2019**
- **30 May**, Thursday for the issue of Thursday **06 June 2019**
- **06 June**, Wednesday for the issue of Thursday **13 June 2019**
- **12 June**, Wednesday for the issue of Thursday **20 June 2019**
- **20 June**, Thursday for the issue of Thursday **27 June 2019**
- **27 June**, Thursday for the issue of Thursday **04 July 2019**
- **04 July**, Thursday for the issue of Thursday **11 July 2019**
- **11 July**, Thursday for the issue of Thursday **18 July 2019**
- **18 July**, Thursday for the issue of Thursday **25 July 2019**
- **25 July**, Thursday for the issue of Thursday **01 August 2019**
- **01 August**, Friday for the issue of Thursday **08 August 2019**
- **07 August**, Wednesday for the issue of Thursday **15 August 2019**
- **15 August**, Thursday for the issue of Thursday **22 August 2019**
- **22 August**, Thursday for the issue of Thursday **29 August 2019**
- **29 August**, Thursday for the issue of Thursday **05 September 2019**
- **05 September**, Thursday for the issue of Thursday **12 September 2019**
- **12 September**, Thursday for the issue of Thursday **19 September 2019**
- **18 September**, Wednesday for the issue of Thursday **26 September 2019**
- **26 September**, Thursday for the issue of Thursday **03 October 2019**
- **03 October**, Thursday for the issue of Thursday **10 October 2019**
- **10 October**, Thursday for the issue of Thursday **17 October 2019**
- **17 October**, Thursday for the issue of Thursday **24 October 2019**
- **24 October**, Thursday for the issue of Thursday **31 October 2019**
- **31 October**, Thursday for the issue of Thursday **07 November 2019**
- **07 November**, Thursday for the issue of Thursday **14 November 2019**
- **14 November**, Thursday for the issue of Thursday **21 November 2019**
- **21 November**, Thursday for the issue of Thursday **28 November 2019**
- **28 November**, Thursday for the issue of Thursday **05 December 2019**
- **05 December**, Thursday for the issue of Thursday **12 December 2019**
- **11 December**, Wednesday for the issue of Thursday **19 December 2019**
- **18 December**, Wednesday for the issue of Thursday **26 December 2019**

# LIST OF TARIFF RATES

## FOR PUBLICATION OF NOTICES

**COMMENCEMENT: 1 APRIL 2018**

### NATIONAL AND PROVINCIAL

Notice sizes for National, Provincial & Tender gazettes 1/4, 2/4, 3/4, 4/4 per page. Notices submitted will be charged at R1008.80 per full page, pro-rated based on the above categories.

Pricing for National, Provincial - Variable Priced Notices		
Notice Type	Page Space	New Price (R)
Ordinary National, Provincial	1/4 - Quarter Page	252.20
Ordinary National, Provincial	2/4 - Half Page	504.40
Ordinary National, Provincial	3/4 - Three Quarter Page	756.60
Ordinary National, Provincial	4/4 - Full Page	1008.80

### EXTRA-ORDINARY

All Extra-ordinary National and Provincial gazette notices are non-standard notices and attract a variable price based on the number of pages submitted.

The pricing structure for National and Provincial notices which are submitted as **Extra ordinary submissions** will be charged at **R3026.32** per page.

## GOVERNMENT PRINTING WORKS - BUSINESS RULES

The **Government Printing Works (GPW)** has established rules for submitting notices in line with its electronic notice processing system, which requires the use of electronic *Adobe Forms*. Please ensure that you adhere to these guidelines when completing and submitting your notice submission.

### CLOSING TIMES FOR ACCEPTANCE OF NOTICES

1. The *Government Gazette* and *Government Tender Bulletin* are weekly publications that are published on Fridays and the closing time for the acceptance of notices is strictly applied according to the scheduled time for each gazette.
2. Please refer to the Submission Notice Deadline schedule in the table below. This schedule is also published online on the Government Printing works website [www.gpwonline.co.za](http://www.gpwonline.co.za)

All re-submissions will be subject to the standard cut-off times.

**All notices received after the closing time will be rejected.**

Government Gazette Type	Publication Frequency	Publication Date	Submission Deadline	Cancellations Deadline
National Gazette	Weekly	Friday	Friday 15h00 for next Friday	Tuesday, 15h00 - 3 working days prior to publication
Regulation Gazette	Weekly	Friday	Friday 15h00 for next Friday	Tuesday, 15h00 - 3 working days prior to publication
Petrol Price Gazette	Monthly	Tuesday before 1st Wednesday of the month	One day before publication	1 working day prior to publication
Road Carrier Permits	Weekly	Friday	Thursday 15h00 for next Friday	3 working days prior to publication
Unclaimed Monies (Justice, Labour or Lawyers)	January / September 2 per year	Last Friday	One week before publication	3 working days prior to publication
Parliament (Acts, White Paper, Green Paper)	As required	Any day of the week	None	3 working days prior to publication
Manuals	Bi- Monthly	2nd and last Thursday of the month	One week before publication	3 working days prior to publication
State of Budget (National Treasury)	Monthly	30th or last Friday of the month	One week before publication	3 working days prior to publication
<i>Extraordinary Gazettes</i>	As required	Any day of the week	<i>Before 10h00 on publication date</i>	<i>Before 10h00 on publication date</i>
Legal Gazettes A, B and C	Weekly	Friday	One week before publication	Tuesday, 15h00 - 3 working days prior to publication
Tender Bulletin	Weekly	Friday	Friday 15h00 for next Friday	Tuesday, 15h00 - 3 working days prior to publication
Gauteng	Weekly	Wednesday	Two weeks before publication	3 days <b>after</b> submission deadline
Eastern Cape	Weekly	Monday	One week before publication	3 working days prior to publication
Northern Cape	Weekly	Monday	One week before publication	3 working days prior to publication
North West	Weekly	Tuesday	One week before publication	3 working days prior to publication
KwaZulu-Natal	Weekly	Thursday	One week before publication	3 working days prior to publication
Limpopo	Weekly	Friday	One week before publication	3 working days prior to publication
Mpumalanga	Weekly	Friday	One week before publication	3 working days prior to publication

## GOVERNMENT PRINTING WORKS - BUSINESS RULES

Government Gazette Type	Publication Frequency	Publication Date	Submission Deadline	Cancellations Deadline
Gauteng Liquor License Gazette	Monthly	Wednesday before the First Friday of the month	Two weeks before publication	3 working days <b>after</b> submission deadline
Northern Cape Liquor License Gazette	Monthly	First Friday of the month	Two weeks before publication	3 working days <b>after</b> submission deadline
National Liquor License Gazette	Monthly	First Friday of the month	Two weeks before publication	3 working days <b>after</b> submission deadline
Mpumalanga Liquor License Gazette	Bi-Monthly	Second & Fourth Friday	One week before publication	3 working days prior to publication

### EXTRAORDINARY GAZETTES

3. *Extraordinary Gazettes* can have only one publication date. If multiple publications of an *Extraordinary Gazette* are required, a separate Z95/Z95Prov *Adobe* Forms for each publication date must be submitted.

### NOTICE SUBMISSION PROCESS

4. Download the latest *Adobe* form, for the relevant notice to be placed, from the **Government Printing Works** website [www.gpwonline.co.za](http://www.gpwonline.co.za).
5. The *Adobe* form needs to be completed electronically using *Adobe Acrobat / Acrobat Reader*. Only electronically completed *Adobe* forms will be accepted. No printed, handwritten and/or scanned *Adobe* forms will be accepted.
6. The completed electronic *Adobe* form has to be submitted via email to [submit.egazette@gpw.gov.za](mailto:submit.egazette@gpw.gov.za). The form needs to be submitted in its original electronic *Adobe* format to enable the system to extract the completed information from the form for placement in the publication.
7. Every notice submitted **must** be accompanied by an official **GPW** quotation. This must be obtained from the *eGazette* Contact Centre.
8. Each notice submission should be sent as a single email. The email **must** contain **all documentation relating to a particular notice submission**.
  - 8.1. Each of the following documents must be attached to the email as a separate attachment:
    - 8.1.1. An electronically completed *Adobe* form, specific to the type of notice that is to be placed.
      - 8.1.1.1. For National *Government Gazette* or *Provincial Gazette* notices, the notices must be accompanied by an electronic Z95 or Z95Prov *Adobe* form
      - 8.1.1.2. The notice content (body copy) **MUST** be a separate attachment.
    - 8.1.2. A copy of the official **Government Printing Works** quotation you received for your notice. (*Please see Quotation section below for further details*)
    - 8.1.3. A valid and legible Proof of Payment / Purchase Order: **Government Printing Works** account customer must include a copy of their Purchase Order. **Non-Government Printing Works** account customer needs to submit the proof of payment for the notice
    - 8.1.4. Where separate notice content is applicable (Z95, Z95 Prov and TForm 3, it should **also** be attached as a separate attachment. (*Please see the Copy Section below, for the specifications*).
    - 8.1.5. Any additional notice information if applicable.

**GOVERNMENT PRINTING WORKS - BUSINESS RULES**

9. The electronic *Adobe* form will be taken as the primary source for the notice information to be published. Instructions that are on the email body or covering letter that contradicts the notice form content will not be considered. The information submitted on the electronic *Adobe* form will be published as-is.
10. To avoid duplicated publication of the same notice and double billing, Please submit your notice **ONLY ONCE**.
11. Notices brought to **GPW** by “walk-in” customers on electronic media can only be submitted in *Adobe* electronic form format. All “walk-in” customers with notices that are not on electronic *Adobe* forms will be routed to the Contact Centre where they will be assisted to complete the forms in the required format.
12. Should a customer submit a bulk submission of hard copy notices delivered by a messenger on behalf of any organisation e.g. newspaper publisher, the messenger will be referred back to the sender as the submission does not adhere to the submission rules.

**QUOTATIONS**

13. Quotations are valid until the next tariff change.
  - 13.1. **Take note:** **GPW**'s annual tariff increase takes place on **1 April** therefore any quotations issued, accepted and submitted for publication up to **31 March** will keep the old tariff. For notices to be published from 1 April, a quotation must be obtained from **GPW** with the new tariffs. Where a tariff increase is implemented during the year, **GPW** endeavours to provide customers with 30 days' notice of such changes.
14. Each quotation has a unique number.
15. Form Content notices must be emailed to the *eGazette* Contact Centre for a quotation.
  - 15.1. The *Adobe* form supplied is uploaded by the Contact Centre Agent and the system automatically calculates the cost of your notice based on the layout/format of the content supplied.
  - 15.2. It is critical that these *Adobe* Forms are completed correctly and adhere to the guidelines as stipulated by **GPW**.
16. **APPLICABLE ONLY TO GPW ACCOUNT HOLDERS:**
  - 16.1. **GPW** Account Customers must provide a valid **GPW** account number to obtain a quotation.
  - 16.2. Accounts for **GPW** account customers **must** be active with sufficient credit to transact with **GPW** to submit notices.
    - 16.2.1. If you are unsure about or need to resolve the status of your account, please contact the **GPW** Finance Department prior to submitting your notices. (If the account status is not resolved prior to submission of your notice, the notice will be failed during the process).
17. **APPLICABLE ONLY TO CASH CUSTOMERS:**
  - 17.1. Cash customers doing **bulk payments** must use a **single email address** in order to use the **same proof of payment** for submitting multiple notices.
18. The responsibility lies with you, the customer, to ensure that the payment made for your notice(s) to be published is sufficient to cover the cost of the notice(s).
19. Each quotation will be associated with one proof of payment / purchase order / cash receipt.
  - 19.1. This means that **the quotation number can only be used once to make a payment.**

**GOVERNMENT PRINTING WORKS - BUSINESS RULES****COPY (SEPARATE NOTICE CONTENT DOCUMENT)**

20. Where the copy is part of a separate attachment document for Z95, Z95Prov and TForm03
- 20.1. Copy of notices must be supplied in a separate document and may not constitute part of any covering letter, purchase order, proof of payment or other attached documents.
- The content document should contain only one notice. (You may include the different translations of the same notice in the same document).
- 20.2. The notice should be set on an A4 page, with margins and fonts set as follows:
- Page size = A4 Portrait with page margins: Top = 40mm, LH/RH = 16mm, Bottom = 40mm;  
Use font size: Arial or Helvetica 10pt with 11pt line spacing;
- Page size = A4 Landscape with page margins: Top = 16mm, LH/RH = 40mm, Bottom = 16mm;  
Use font size: Arial or Helvetica 10pt with 11pt line spacing;

**CANCELLATIONS**

21. Cancellation of notice submissions are accepted by **GPW** according to the deadlines stated in the table above in point 2. Non-compliance to these deadlines will result in your request being failed. Please pay special attention to the different deadlines for each gazette. Please note that any notices cancelled after the cancellation deadline will be published and charged at full cost.
22. Requests for cancellation must be sent by the original sender of the notice and must be accompanied by the relevant notice reference number (N-) in the email body.

**AMENDMENTS TO NOTICES**

23. With effect from 01 October 2015, **GPW** will not longer accept amendments to notices. The cancellation process will need to be followed according to the deadline and a new notice submitted thereafter for the next available publication date.

**REJECTIONS**

24. All notices not meeting the submission rules will be rejected to the customer to be corrected and resubmitted. Assistance will be available through the Contact Centre should help be required when completing the forms. (012-748 6200 or email [info.egazette@gpw.gov.za](mailto:info.egazette@gpw.gov.za)). Reasons for rejections include the following:
- 24.1. Incorrectly completed forms and notices submitted in the wrong format, will be rejected.
- 24.2. Any notice submissions not on the correct *Adobe* electronic form, will be rejected.
- 24.3. Any notice submissions not accompanied by the proof of payment / purchase order will be rejected and the notice will not be processed.
- 24.4. Any submissions or re-submissions that miss the submission cut-off times will be rejected to the customer. The Notice needs to be re-submitted with a new publication date.



**GOVERNMENT PRINTING WORKS - BUSINESS RULES****APPROVAL OF NOTICES**

25. Any notices other than legal notices are subject to the approval of the Government Printer, who may refuse acceptance or further publication of any notice.
26. No amendments will be accepted in respect to separate notice content that was sent with a Z95 or Z95Prov notice submissions. The copy of notice in layout format (previously known as proof-out) is only provided where requested, for Advertiser to see the notice in final Gazette layout. Should they find that the information submitted was incorrect, they should request for a notice cancellation and resubmit the corrected notice, subject to standard submission deadlines. The cancellation is also subject to the stages in the publishing process, i.e. If cancellation is received when production (printing process) has commenced, then the notice cannot be cancelled.

**GOVERNMENT PRINTER INDEMNIFIED AGAINST LIABILITY**

27. The Government Printer will assume no liability in respect of—
  - 27.1. any delay in the publication of a notice or publication of such notice on any date other than that stipulated by the advertiser;
  - 27.2. erroneous classification of a notice, or the placement of such notice in any section or under any heading other than the section or heading stipulated by the advertiser;
  - 27.3. any editing, revision, omission, typographical errors or errors resulting from faint or indistinct copy.

**LIABILITY OF ADVERTISER**

28. Advertisers will be held liable for any compensation and costs arising from any action which may be instituted against the Government Printer in consequence of the publication of any notice.

**CUSTOMER INQUIRIES**

Many of our customers request immediate feedback/confirmation of notice placement in the gazette from our Contact Centre once they have submitted their notice – While **GPW** deems it one of their highest priorities and responsibilities to provide customers with this requested feedback and the best service at all times, we are only able to do so once we have started processing your notice submission.

**GPW** has a 2-working day turnaround time for processing notices received according to the business rules and deadline submissions.

Please keep this in mind when making inquiries about your notice submission at the Contact Centre.

29. Requests for information, quotations and inquiries must be sent to the Contact Centre **ONLY**.
30. Requests for Quotations (RFQs) should be received by the Contact Centre at least **2 working days** before the submission deadline for that specific publication.

## GOVERNMENT PRINTING WORKS - BUSINESS RULES

### PAYMENT OF COST

31. The Request for Quotation for placement of the notice should be sent to the Gazette Contact Centre as indicated above, prior to submission of notice for advertising.
32. Payment should then be made, or Purchase Order prepared based on the received quotation, prior to the submission of the notice for advertising as these documents i.e. proof of payment or Purchase order will be required as part of the notice submission, as indicated earlier.
33. Every proof of payment must have a valid **GPW** quotation number as a reference on the proof of payment document.
34. Where there is any doubt about the cost of publication of a notice, and in the case of copy, an enquiry, accompanied by the relevant copy, should be addressed to the Gazette Contact Centre, **Government Printing Works**, Private Bag X85, Pretoria, 0001 email: [info.egazette@gpw.gov.za](mailto:info.egazette@gpw.gov.za) before publication.
35. Overpayment resulting from miscalculation on the part of the advertiser of the cost of publication of a notice will not be refunded, unless the advertiser furnishes adequate reasons why such miscalculation occurred. In the event of underpayments, the difference will be recovered from the advertiser, and future notice(s) will not be published until such time as the full cost of such publication has been duly paid in cash or electronic funds transfer into the **Government Printing Works** banking account.
36. In the event of a notice being cancelled, a refund will be made only if no cost regarding the placing of the notice has been incurred by the **Government Printing Works**.
37. The **Government Printing Works** reserves the right to levy an additional charge in cases where notices, the cost of which has been calculated in accordance with the List of Fixed Tariff Rates, are subsequently found to be excessively lengthy or to contain overmuch or complicated tabulation.

### PROOF OF PUBLICATION

38. Copies of any of the *Government Gazette* or *Provincial Gazette* can be downloaded from the **Government Printing Works** website [www.gpwonline.co.za](http://www.gpwonline.co.za) free of charge, should a proof of publication be required.
39. Printed copies may be ordered from the Publications department at the ruling price. The **Government Printing Works** will assume no liability for any failure to post or for any delay in despatching of such *Government Gazette*(s)

## GOVERNMENT PRINTING WORKS CONTACT INFORMATION

**Physical Address:**

**Government Printing Works**  
149 Bosman Street  
Pretoria

**Postal Address:**

Private Bag X85  
Pretoria  
0001

**GPW Banking Details:**

**Bank:** ABSA Bosman Street  
**Account No.:** 405 7114 016  
**Branch Code:** 632-005

**For Gazette and Notice submissions:** Gazette Submissions:

**E-mail:** [submit.egazette@gpw.gov.za](mailto:submit.egazette@gpw.gov.za)

**For queries and quotations, contact:** Gazette Contact Centre:

**E-mail:** [info.egazette@gpw.gov.za](mailto:info.egazette@gpw.gov.za)

**Tel:** 012-748 6200

**Contact person for subscribers:** Mrs M. Toka:

**E-mail:** [subscriptions@gpw.gov.za](mailto:subscriptions@gpw.gov.za)

**Tel:** 012-748-6066 / 6060 / 6058

**Fax:** 012-323-9574

# GENERAL NOTICES • ALGEMENE KENNISGEWINGS

## NOTICE 18 OF 2019



### NOTICE OF AN APPLICATION RECEIVED

#### 1. APPROVAL OF RELOCATION OF A BUSINESS TO OTHER PREMISES IN TERMS OF SECTION 44 (1) OF THE KWAZULU-NATAL GAMING AND BETTING ACT NO. 08 OF 2010, AS AMENDED

In terms of sections 4(1) (b) and 4(3), read with section 4(4) of the Promotion of Administrative Justice Act, 2000 (Act No.3 of 2000) as amended, notice is hereby given of an application received in terms of Sections 44 (1) and 120 (1) of the KwaZulu-Natal Gaming and Betting Act, 2010 (Act No.8 of 2010), as amended, for the relocation of the below mentioned betting business, the full particulars of the applicant is set out in the table below:

APPLICANT	TYPE OF LICENCE	CURRENT LOCATION OF PREMISES	PROPOSED LOCATION OF PREMISES
1. K2014068163 (Pty) Ltd t/a Boss Bookmaker KZN	Bookmaker	11 Inanda Road, Hillcrest, Durban	Lower Level, Hotel Savera, 17 Oak Avenue, Kharwastan, Chatsworth, Durban

#### 2. Public inspection of application

The above mentioned applications will, subject to any ruling by the Board to the contrary in accordance with the provisions of section 34 of the KwaZulu-Natal Gaming and Betting Act, 2010 (Act No. 08 of 2010) as amended, read with Regulation 14, be open for public inspection at the offices of the Board at the addresses mentioned below for the period from **09 May 2019 to 20 June 2019**.

KwaZulu-Natal Gaming & Betting Board  
 1 George MacFarlane Drive  
 Redlands Estate, Wembley  
 Pietermaritzburg  
 3201

Or

KwaZulu-Natal Gaming & Betting Board  
 22 Dorothy Nyembe Road  
 18<sup>th</sup> Floor Marine Building  
 Durban  
 4000

#### 3. Invitation to Lodge Representations

Interested persons are hereby invited to lodge any representations in respect of any of the applications by **no** later than **16:00** on **20 June 2019**. Representations should be in writing and must contain at least the following information:

- (a) The name of the applicant to whom the representations relate
- (b) The ground(s) on which representations are made.
- (c) The name, address and telephone number of the person submitting the representations.
- (d) An indication as to whether or not the person making the representations wishes to make oral representations when the Board hears the application.



Any representations that do not contain all of the information referred to in paragraph 3 above, will be deemed not to have been lodged with the Board and will not be considered by the Board.

Representations should be addressed to:  
The Chief Executive Officer  
KwaZulu-Natal Gaming and Betting Board  
Private Bag X9102  
PIETERMARITZBURG  
3200

Or faxed to: (033) 3427853

**KENNISGEWING 18 VAN 2019**



**KENNISGEWING VAN AANSOEKE ONTVANG**

**1. GOEDKEURING VAN VERHOUDING VAN 'N BESIGHEID TOT ANDER PREMIES INGEVOLGE ARTIKEL 44 (1) VAN DIE KWAZULU-NATAL GAMING AND BETTING ACT NO. 08 VAN 2010, SOOS GEWYSIG**

Ingevolge artikel 4 (1) (b) en 4 (3), saamgelees met artikel 4 (4) van die Wet op die Bevordering van Administratiewe Geregtigheid, 2000 (Wet No.3 van 2000) kennisgewing word hiermee gegee van die aansoek ontvang ingevolge artikels 44 (1) en 120 (1) van die KwaZulu-Natal Gokkie en Weddery Wet, 2010 (Wet nr 8 van 2010), vir die hervestiging van die onderstaande primêre weddery besigheid, die volledige besonderhede van die aansoeker word uiteengesit in die tabel hieronder:

AANSOEKER	DIE SOORT VAN LISENSIE	HUIDIGE ADRES	VOORGESTELDE ADRES
1. K2014068163 (Pty) Ltd t/a Boss Bookmaker KZN	Bookmaker	11 Inanda Road, Hillcrest, Durban	Lower Level, Hotel Savera, 17 Oak Avenue, Kharwastan, Chatsworth, Durban

**2. Openbare inspeksie van aansoeke**

Die aansoeke lê, behoudens enige teenstrydige reëling deur die raad in ooreenstemming met die bepalings van artikel 34 van die KwaZulu-Natal Dobbelary en Weddery Wet, 2010 (Wet No. 08 van 2010) soos gewysig, gelees met Regulasie 14, vir openbare inspeksie ter insae by die kantoor van die Raad by die ondergemelde adres vir die tydperk van **09 Mei 2019 tot 20 Junie 2019**.

KwaZulu-Natal Dobbelary en Weddery Raad  
1 George MacFarlane Drive  
Redlands Estate  
Wembley  
Pietermaritzburg  
3200

Of

KwaZulu-Natal Dobbelary en Weddery Raad  
22 Dorothy Nyembe Street  
18<sup>th</sup> Floor, Marine Building  
Durban  
4300

**3. Uitnodiging om vertoë te rig**

Belanghebbende persone word hierby uitgenooi om enige vertoë ten opsigte van die aansoeker te rig teen nie later as **16:00 op 20 Junie 2019**. Vertoë moet skriftelik geskied en moet minstens die volgende inligting bevat:

- (a) Die name van die aansoeker waarop die vertoë betrekking het;
- (b) Die grond(e) waarop die vertoë berus;
- (c) Die naam, adres en telefoonnommer van die persoon wat die vertoë rig en
- (d) 'n Aanduiding of die persoon wat die vertoë rig ook mondelikse vertoë wil rig, aldan nie, wanneer die raad die aansoek aanhoor.

Enige versoë wat nie al die besonderhede bevat wat in paragraaf 3 vermeld word nie, sal geag word nie by die raad ingedien te wees nie en sal nie deur die raad oorweeg word nie.

Verseë moet gerig word aan:  
Die Hoof- Uitvoerende Beampte  
KwaZulu-Natal Dobbelaar en Weddery Raad  
Private sak 9102  
Pietermaritzburg  
3200

Of per faks gestuur word na: (033) 342-7853



**ISAZISO NGOKWESICELO ESAMUKELIWE**

**1. UKUSHINTSHWA KWENDAWO YOKUSEBENZELA**

Ngokwesigaba 4(1)(b) no 4(3), sifundwa nesigaba 4(4) ngaphansi koMthetho oKhuthaza Ukwaziswa koMphakathi (uMthetho No. 3 ka 2000), nangokwe sigaba 44(1) kanye nesigaba 120(1) ngaphansi koMthetho wezokuGembula waKwaZulu-Natali, (uMthetho No. 08 ka 2010), kunye nezichibiyelo zawo, ngalokhu lapha kunikezwa isaziso ngesicelo sokushintshwa kwendawo yokugembula. Ngenzansi igama lenkampani efake isicelo kanye nekheli layo:

UMFAKISICELO	UHLOBO LWE LAYISENSI	INDAWO YOKUSEBENZELA YAMANJE	INDAWO OKUZOTHUTHELWA
1. K2014068163 (Pty) Ltd t/a Boss Bookmaker KZN	Bookmaker	11 Inanda Road, Hillcrest, Durban	Lower Level, Hotel Savera, 17 Oak Avenue, Kharwastan, Chatsworth, Durban

**2. Ukuhlolwa kwesicelo ngumphakathi**

Lesi sicelo esibalulwe ngenhla, kuye ngokuhambisana nanoma yisiphi isinqumo seBhodi esiphikisayo ngokwezinhlinzeko zesigaba 34 soMthetho wezokuGembula waKwaZulu-Natali ka2010 (uMthetho No. 08 ka 2010) kunye nezichibiyelo zawo, ufundwe kanye Nomthethonqubo 14, isicelo sizokwazi ukubonwa ngumphakathi emahhovisi eBhodi kuleli kheli elibhalwe ngezansi esikhathini esisukela kumhlaka **09 kuNhlaba 2019 kuyakumhlaka 20 kuNhlanguana 2019.**

iBhodi YokuGembula NokuBheja YaKwa-Zulu Natal  
1 George MacFarlane Drive  
Redlands Estate  
Wembley  
ePietermaritzburg  
3201

**Noma ku**

iBhodi YokuGembula NokuBheja YaKwa-Zulu Natal  
Ku 22 Dorothy Nyembe Street  
Esitezini 18 Esakhiweni iMarine  
eThekwini  
4000

**3. Isimemo sokwenza izethulo**

Abantu abanentshisekelo bayamenywa ukuba benze izethulo kungakadluli **20 kuNhlanguana 2019** ngaphambi **kwehora lesine ntambama**. Izethulo kufanele zibhalwe futhi zibe naleminingwane elandelayo:

- (a) Igama lomfakisicelo izethulo eziqondene naye;
- (b) Izizathu izethulo ezenziwa ngaphansi kwazo;
- (c) Igama, ikheli kanye nenombolo yocingo yomuntu oletha izethulo; kanye;
- (d) Nokubalula ukuthi umuntu owenza izethulo ufisa ukwenza izethulo ngomlomo uma iBhodi isilalela isicelo.



Noma iziphi izethulo ezingaluqukethe lonke lolu lwazi olubalulwe endimeni 3 ngenhla zizothathwa ngokuthi azikaze zethulwe kwiBhodi futhi iBhodi angeke izicubungule.

**Izethulo kufanele zithunyelwe ku:**

The Chief Executive Officer  
KwaZulu-Natal Gaming and Betting Board  
Private Bag X9102  
PIETERMARITZBURG  
3200

Noma zithunyelwe ngesikhahlemezi kule nombolo: (033) 3427853





**transport**

Department:  
Transport  
Province of KwaZulu-Natal

**GAZETTE**

LGKZNG04-2019-  
APR

REGION: ALL

1) <b>Application Number:</b> APP0097432	2) <b>Gazette Number:</b> LGKZNG04-2019-APR
3) <b>Applicant:</b> SM LUSHABA <b>ID NO.</b> 7506095598081 <b>Association:</b> WAAIHOEK TAXI ASSOCIATION	4) <b>Applicant Address:</b> 3 CATLE STREET ACACIAVALE LADYSMITH 3370
5) <b>Existing Licence Holder:</b> NOT APPLICABLE <b>ID NO.</b> NOT APPLICABLE	6) <b>Existing Licence Holder Address:</b> NOT APPLICABLE
7) <b>Type of application:</b> ADD AUTHORISATIONS/ROUTES	8) <b>Operating Licence Number:</b> LGKZN0303000992
9) <b>Vehicle Type:</b> MINIBUS	10) 1 X 15 (SEATED) + 0 (STANDING)
11) <b>Region:</b> UTHUKELA	
12.1	FROM UITVAL TAXI RANK, ESAMBENENI, P361 KWAHLATHINI 1&2, THOLENI, SLANFORD DOUGLAS, MAHWENI HIGH SCHOOL, EZIHLABATHINI, TURN LEFT TO HELPMEKAAR ROAD , SGWEJE SECONDARY SCHOOL, BACK TO HELPMEKAAR ROAD TURN LEFT TO SOMSHOEK VAALKOP, SPANDIKRONI, BACK TO HELPMEKAAR ROAD TO EKUVUKENI TO WAAIHOEK NOQHAZA, FITTY PARK, BACK TO HELMEKAAR ROAD , JOIN N11, STRAIGHT TO CRAWSHAW STREET, TO LYLLE STREET TURN LEFT TO PLAZA TAXI RANK (DROP OFF AND PICK UP), BACK LYLLE STREET TO ILLING ROAD TAXI RANK AND RETURN. ALTERNATIVE: FROM UITVAL TAXI RANK, ESAMBANENI P361, DOUGLAS MAWENI HIGH SCHOOL , EZIHLABATHINI, TURN LEFT TO HELPMEKAAR ROAD, SGWEJE SECONDARY SCHOOL BACK TO HELPMEKAAR ROAD, TURN LEFT TO SOMSHOEK, SPANDITHON, BACK TO HELPMEKAAR ROAD, TO EKUVUKENI, TO WAAIHOEK NOQHAZA, FITTY PARK, BACK TO HELPMEKAAR ROAD, STEDVILLE (DROP OFF AND PICK UP), STRAIGHT TO CRAWSHAW STREET TO LYLLE STREET AND TURN TO PLAZA TAXI RANK (DROP OFF AND PICK ) BACK TO LYLLE STREET TO ILLINGS ROAD TAXI RANK AND RETURN.
12.2	EKUVUKENI TO LADYSMITH FROM EKUVUKENI TO WAAIHOEK, NOQHAZA, FITTY PARK TO HELPMEKAAR ROAD, STRAIGHT TO CRAWSHAW STREET TOLYLLE STREET, TURN LEFT TO PLAZA RANK DROP OFF AND PICK UP PASSENGERS AND BACK TO LYLLE STREET TO ILLING STREET TAXI RANK AND RETURN ALONG THE SAME ROUTE.
12.3	WAAIHOEK TO LADYSMITH FROM WAAIHOEK NOQHAZA TO HELPMEKAAR ROAD N11, CRAWSHAW, LYLLE STREET TURN TO PLAZA TAXI RANK DROP OFF AND PICK UP PASSENGERS BACK TO LYLLE STREET TO ILLING ROAD TAXI RANK AND RETURN ALONG THE SAME ROUTE.  ALTERNATIVE: FROM WAAIHOEK NOQHAZA TO HELPMEKAAR TO SHEPSTONE ROAD, TURN LEFT TO FAIRDOUGH STREET, TURN RIGHT TO HYDE STREET INTO C.F.C.C., BACK TO HYDE STREET AND FAIRDOUGH STREET, LEFT TO EGERTON STREET, RIGHT DIAMANA STREET, CONVENT STREET TURN RIGHT TO MURCHISON STREET, TURN LEFT TO ALEXANDRA STREET AND CROSS MURCHISON TO PORT ROAD, LEFT TO BATTERY STREET, TO HOSPITAL BACK TO ILLING ROAD TAXI RANK AND RETURN ALONG THE SAME ROUTE. (ONLY DROP OFF).



## transport

Department:  
Transport  
Province of KwaZulu-Natal

## GAZETTE

LGKZNG04-2019-  
APR

REGION: ALL

1) <b>Application Number:</b> APP0105971	2) <b>Gazette Number:</b> LGKZNG04-2019-APR
3) <b>Applicant:</b> MV LANGA <b>ID NO.</b> 6206115628080 <b>Association:</b> UNDERBERG TAXI ASSOCIATION	4) <b>Applicant Address:</b> P O BNOX 374 EDENDALE PIETERMARITZBURG KWA-ZULU NATAL 3217
5) <b>Existing Licence Holder:</b> NOT APPLICABLE <b>ID NO.</b> NOT APPLICABLE	6) <b>Existing Licence Holder Address:</b> NOT APPLICABLE
7) <b>Type of application:</b> ADD AUTHORISATIONS/ROUTES	8) <b>Operating Licence Number:</b> LGKZN0503000734
9) <b>Vehicle Type:</b> MINIBUS	10) 1 X 15 (SEATED) + 0 (STANDING)
11) <b>Region:</b> SISONKE	
12.1	<p>1. HIMEVILLE &amp; UNDERBERG -PIETERMARITZBURG.</p> <p>INBOUND FROM: HIMEVILLE &amp; UNDERBERG TO CHURCH STREET RANK NO.1 CHURCH/PINE (KPC0031). ROUTE: VIA P126, MR7, EDENDALE, LONGMARKET, RITIEF, BOOM, PINE. FROM UNDERBERG TAXI RANK TURN LEFT ONTO R617 PICK UP, AT FARM UNTIL PEVENSEY TURN OFF (SECOND TURN OFF) &amp; OFFLOAD IN BULWER, KUMBA, NCWADI, BOSTON, ELANDSKOP, TAYLORS HALT, EDENDALE &amp; P.M.BURG.</p> <p>OUTBOUND FROM:CHURCH STREET RANK NO.1-CHURCH/PINE (KPC0031) TO HIMEVILLE &amp; UNDERBERG. ROUTE: VIA CHURCH KEATE, EDENDALE, MR7 AND P126. LOAD IN P.M.B TAXI RANK TURN LEFT ON TO KEATE,EDENDALE,MR7 &amp; TURN ONTO P126 &amp; PACK UP IN BOSTON, ELANSKOP, TAYLORS HART, TURN OFF, NKUMBA, BULWER, CENTECOW TURN-OFF FARMS TO UNDERBERG.</p>



**transport**

Department:  
Transport  
Province of KwaZulu-Natal

**GAZETTE**

LGKZNG04-2019-  
APR  
REGION: ALL

1) <b>Application Number:</b> APP0107825	2) <b>Gazette Number:</b> LGKZNG04-2019-APR
3) <b>Applicant:</b> PB MTHEMBU <b>ID NO.</b> 6408120347082 <b>Association:</b> UNDERBERG TAXI ASSOCIATION	4) <b>Applicant Address:</b> PO BOX 845 UNDERBERG KWA-ZULU NATAL 3257
5) <b>Existing Licence Holder:</b> NOT APPLICABLE <b>ID NO.</b> NOT APPLICABLE	6) <b>Existing Licence Holder Address:</b> NOT APPLICABLE
7) <b>Type of application:</b> ADD AUTHORISATIONS/ROUTES	8) <b>Operating Licence Number:</b> LGKZN0503000249
9) <b>Vehicle Type:</b> MINIBUS	10) 1 X 15 (SEATED) + 0 (STANDING)
11) <b>Region:</b> SISONKE	
12.1	<p>HIMEVILLE &amp; UNDERBERG - DURBAN.</p> <p>INBOUND: FROM HIMEVILLE &amp; UNDERBERG TO DURBAN.</p> <p>ROUTE: VIA P126, MR7, EDENDALE, NEW PORT, MURRAY, CB DOWNES, MARKET, N3, ALICE STREET. LOAD AT TAXI AT TAXI RANK TURN LEFT ONTO MR7(R617) &amp; ALL STOP TO BULWER &amp; OFF-LOAD IN ALL STOPS TO DURBAN TURN RIGHT TO EDENDALE TURN RIGHT MARKET &amp; LEFT TO N3 TURN LEFT TO M13 TURN LEFT TO OLD MAIN ROAD TURN RIGHT TO CROMPTON TURN LEFT TO M13 TURN LEFT TO ALICE STREET.</p> <p>OUTBOUND: FROM ALICE STREET TO UNDERBERG.</p> <p>LOAD ALICE STREET TURN RIGHT FIELD STREET TURN RIGHT BEREA ON RAMP TO N3 TURN LEFT MARKET TURN LEFT CB DOWENS TURN RIGHT MURRAY, NEWPORT TURN LEFT EDENDALE LEFT MR7 TO TAXI RANK.</p>
12.2	<p>6. UNDERBERG-IXOPO.</p> <p>FROM: UNDERBERG TO IXOPO. ROUTE: MR7, P23-2, MAGARET STREET.</p> <p>OUTBOUND FROM: IXOPO TO UNDERBERG.</p> <p>ROUTE :IXOPO TAXI RANK TURN RIGHT ONTO MARGARET STREET, LEFT ONTO P23-2 (R612) LEFT INTO DONNYBROOK PICK UP &amp; LEFT ONTO (R612) P23-2 &amp; LEFT ONTO MR7 (R617) &amp; PICK UP &amp; OFF-LOAD ON ALL STOP &amp; RIGHT TO TAXI RANK IN UNDERBERG.</p> <p>ALTERNATIVE ROUTINGS.</p> <p>INBOUND: MR7, P320, D243, P429, P422, P299, P8-3, P23-2, MAGARET LOAD AT UNDERBERG TAXI RANK TURN LEFT ONTO MR7(R617), PICK UP ON ALL STOPS ON FARMS OFFLOAD IN DONNYBROOK, NKWEZELA &amp; OTHER STOPS INTO IXOPO TAXI RANK.</p> <p>OUTBOUND.</p> <p>MARGARET STREET, P23-2, P8-3, P299, P422, P429, D243, P320, MR7.</p>
12.3	<p>4. UNDERBERG - BULWER.</p> <p>INBOUND FROM: UNDERBERG TAXI RANK TO BULWER TAXI RANK. ROUTE MR7 (R617) LOAD AT UNDERBERG TAXI RANK TURN LEFT ONTO R617 &amp; LOAD ON ALL STOPS TO BULWER &amp; TURN RIGHT INTO BULWER TAXI RANK OFF CENTECOW TURN OFF, FARMS TURN RIGHT INTO TAXI RANK.</p> <p>OUTBOUND: FROM BULWER TAXI RANK TO UNDERBERG TAXI RANK. ROUTE MR(617) LOAD AT BULWER TAXI RANK, POLICE STATION, PHOLELA, DONNYBROOK TURN OFF GQUMENI TURN.</p>



## transport

Department:  
Transport  
Province of KwaZulu-Natal

## GAZETTE

LGKZNG04-2019-  
APR

REGION: ALL

<b>12.4</b>	<p>10. INBOUND FROM: KILMUN TO UNDERBERG.</p> <p>ROUTE:P429,D1201,D243,P322,MR7. LOAD FROM KILMUN LOCATION (DOZEN, NSIMBINI, MAGCAKINI, MASHAYILANGA, CLINIC, MADWALENI, SHOBA, THONSINI, QAQENI, NGXOLA, SDANGENIA, ALL FARMS, MBATINIMPUMULWANE, KILMUN STORE TURN LEFT TO P320,TURN LEFT MR7,RIGHT TO TAXI RANK.</p> <p>OUTBOUND FROM: UNDERBERG TO KILMUN.</p> <p>ROUTE:MR7,P322,P320,D1201,P429 LOAD FROM TAXI RANK TURN LEFT MR7TURN RIGHT P322OFF-LOAD ALL STOP TO KILMUN TURN LEFT P320 &amp; ALL LOCATION.</p> <p>ALTERNATIVE ROUTES.</p> <p>INBOUND:P429,D2160,D200,P320,MR7. OUTBOUND: MR7, P320, D200, D2160, P429.</p>
-------------	---



**transport**

Department:  
Transport  
Province of KwaZulu-Natal

**GAZETTE**

LGKZNG04-2019-  
APR  
REGION: ALL

1) <b>Application Number:</b> APP0108328	2) <b>Gazette Number:</b> LGKZNG04-2019-APR
3) <b>Applicant:</b> MR ZUMA <b>ID NO.</b> 6808205835085 <b>Association:</b> UNDERBERG TAXI ASSOCIATION	4) <b>Applicant Address:</b> P O BOX 1054 UNDERBERG  3257
5) <b>Existing Licence Holder:</b> NOT APPLICABLE <b>ID NO.</b> NOT APPLICABLE	6) <b>Existing Licence Holder Address:</b> NOT APPLICABLE
7) <b>Type of application:</b> ADD AUTHORISATIONS/ROUTES	8) <b>Operating Licence Number:</b> LGKZN0503000552
9) <b>Vehicle Type:</b> MINIBUS	10) 1 X 15 (SEATED) + 0 (STANDING)
11) <b>Region:</b> SISONKE	
12.1	<p>HIMEVILLE &amp; UNDERBERG - DURBAN.</p> <p>INBOUND: FROM HIMEVILLE &amp; UNDERBERG TO DURBAN.</p> <p>ROUTE: VIA P126, MR7, EDENDALE, NEW PORT, MURRAY, CB DOWNES, MARKET, N3, ALICE STREET. LOAD AT TAXI AT TAXI RANK TURN LEFT ONTO MR7(R617) &amp; ALL STOP TO BULWER &amp; OFF-LOAD IN ALL STOPS TO DURBAN TURN RIGHT TO EDENDALE TURN RIGHT MARKET &amp; LEFT TO N3 TURN LEFT TO M13 TURN LEFT TO OLD MAIN ROAD TURN RIGHT TO CROMPTON TURN LEFT TO M13 TURN LEFT TO ALICE STREET.</p> <p>OUTBOUND: FROM ALICE STREET TO UNDERBERG.</p> <p>LOAD ALICE STREET TURN RIGHT FIELD STREET TURN RIGHT BEREA ON RAMP TO N3 TURN LEFT MARKET TURN LEFT CB DOWENS TURN RIGHT MURRAY, NEWPORT TURN LEFT EDENDALE LEFT MR7 TO TAXI RANK.</p>
12.2	<p>6. UNDERBERG-IXOPO.</p> <p>FROM: UNDERBERG TO IXOPO. ROUTE: MR7, P23-2, MAGARET STREET.</p> <p>OUTBOUND FROM: IXOPO TO UNDERBERG.</p> <p>ROUTE :IXOPO TAXI RANK TURN RIGHT ONTO MARGARET STREET, LEFT ONTO P23-2 (R612) LEFT INTO DONNYBROOK PICK UP &amp; LEFT ONTO (R612) P23-2 &amp; LEFT ONTO MR7 (R617) &amp; PICK UP &amp; OFF-LOAD ON ALL STOP &amp; RIGHT TO TAXI RANK IN UNDERBERG.</p> <p>ALTERNATIVE ROUTINGS.</p> <p>INBOUND: MR7, P320, D243, P429, P422, P299, P8-3, P23-2, MAGARET LOAD AT UNDERBERG TAXI RANK TURN LEFT ONTO MR7(R617), PICK UP ON ALL STOPS ON FARMS OFFLOAD IN DONNYBROOK, NKWEZELA &amp; OTHER STOPS INTO IXOPO TAXI RANK.</p> <p>OUTBOUND.</p> <p>MARGARET STREET, P23-2, P8-3, P299, P422, P429, D243, P320, MR7.</p>
12.3	<p>4. UNDERBERG - BULWER.</p> <p>INBOUND FROM: UNDERBERG TAXI RANK TO BULWER TAXI RANK. ROUTE MR7 (R617) LOAD AT UNDERBERG TAXI RANK TURN LEFT ONTO R617 &amp; LOAD ON ALL STOPS TO BULWER &amp; TURN RIGHT INTO BULWER TAXI RANK OFF CENTECOW TURN OFF, FARMS TURN RIGHT INTO TAXI RANK.</p> <p>OUTBOUND: FROM BULWER TAXI RANK TO UNDERBERG TAXI RANK. ROUTE MR(617) LOAD AT BULWER TAXI RANK, POLICE STATION, PHOLELA, DONNYBROOK TURN OFF GQUMENI TURN.</p>



## transport

Department:  
Transport  
Province of KwaZulu-Natal

## GAZETTE

LGKZNG04-2019-  
APR

REGION: ALL

<b>12.4</b>	<p>10. INBOUND FROM: KILMUN TO UNDERBERG.</p> <p>ROUTE:P429,D1201,D243,P322,MR7. LOAD FROM KILMUN LOCATION (DOZEN, NSIMBINI, MAGCAKINI, MASHAYILANGA, CLINIC, MADWALENI, SHOBA, THONSINI, QAQENI, NGXOLA, SDANGENIA, ALL FARMS, MBATINIMPUMULWANE, KILMUN STORE TURN LEFT TO P320,TURN LEFT MR7,RIGHT TO TAXI RANK.</p> <p>OUTBOUND FROM: UNDERBERG TO KILMUN.</p> <p>ROUTE:MR7,P322,P320,D1201,P429 LOAD FROM TAXI RANK TURN LEFT MR7TURN RIGHT P322OFF-LOAD ALL STOP TO KILMUN TURN LEFT P320 &amp; ALL LOCATION.</p> <p>ALTERNATIVE ROUTES.</p> <p>INBOUND:P429,D2160,D200,P320,MR7. OUTBOUND: MR7, P320, D200, D2160, P429.</p>
-------------	---



**transport**

Department:  
Transport  
Province of KwaZulu-Natal

**GAZETTE**

LGKZNG04-2019-  
APR  
REGION: ALL

1) <b>Application Number:</b> APP0109114	2) <b>Gazette Number:</b> LGKZNG04-2019-APR
3) <b>Applicant:</b> NM HALIFA <b>ID NO.</b> 5811110693087 <b>Association:</b> NOT AVAILABLE	4) <b>Applicant Address:</b> 140 DONKIN ROAD SEA COW LAKE 4051
5) <b>Existing Licence Holder:</b> NOT APPLICABLE <b>ID NO.</b> NOT APPLICABLE	6) <b>Existing Licence Holder Address:</b> NOT APPLICABLE
7) <b>Type of application:</b> NEW OPERATING LICENCE	8) <b>Operating Licence Number:</b> NOTAVAILABLE
9) <b>Vehicle Type:</b> OTHER	10) 1 X 6 (SEATED) + 0 (STANDING)
11) <b>Region:</b> DURBAN CENTRAL	
12.1	140 DONKIN ROAD, SEA COW LAKE TO UMHLANGA RIDGE BOULEVARD HEAD NORTH WEST ON DONKIN ROAD TOWARDS BARVALE DRIVE, 67M TURN RIGHT INTO BARVALE DRIVE, 210M TURN RIGHT TO STAY ON BARVALE DRIVE, 220M TURN LEFT INTO HIPPO ROAD, 140M TURN RIGHT INTO YELLOWFIN CRESCENT, 700M TURN RIGHT INTO MARBLERAY DRIVE, 550M TURN LEFT INTO JOHN DORY DRIVE, 1.5KM TURN RIGHT INTO MAASBANKER AVENUE, 550M TO NEWLANDS EAST MAASBANKER AVENUE TO PICK UP 3 PASSENGERS. HEAD NORTH WEST ON MASSBANKER AVENUE TOWARD THRASHER PLACE, 600M TURN LEFT ONTO GARRUPA CRESCENT, 280M TURN LEFT ONTO MUSA DLADLA DRIVE/NEWLANDS EAST DRIVE, 68M TURN RIGHT AT THE 1ST CROSS STREET INTO INANDA ROAD/M21, 210M TAKE MR577 RTE AND R102 TO JG CHAMPION DRIVE IN OTTAWA SOUTH, BLACKBURN, TURN RIGHT, 2.8KM CONTINUE ON MR577 RTE, 6.0KM CONTINUE ONTO CITY BOUNDARY STREET/R102, CONTINUE TO FOLLOW R102, 2.9KM TURN RIGHT TO STAY ON R102, 190M KEEP LEFT AT FORK, FOLLOW SIGNS FOR VERULAM, 700M CONTINUE ON R102, 2.1KM TURN LEFT ONTO JG CHAMPION DRIVE, 400M TURN RIGHT INTO PALMVIEW DRIVE, 500M TURN RIGHT INTO TRENANCE PARK DRIVE, 260M TURN RIGHT INTO FULLPALM STREET, 100M TURN RIGHT ONTO EAGLEPALM CL, 140M HEAD NORTHWEST ON EAGLEPALM CL TOWARDS FULLPALM STREET, 140M TURN LEFT ONTO FULLPALM STREET, 100M TURN LEFT ONTO TRENANCE PARK DRIVE, 260M TURN LEFT INTO PALMVIEW DRIVE, 500M TURN LEFT ONTO JG CHAMPION DRIVE, 400M USE THE RIGHT 2 LANES TO TURN RIGHT ONTO R102, 2.7KM KEEP RIGHT TO CONTINUE ON M41, 3.7KM USE THE LEFT 2 LANES TO TAKE THE EXIT TOWARDS UMHLANGA RIDGE/ LA LUCIA RIDGE/ GATEWAY, 400M USE ANY LANE TO TURN SLIGHTLY RIGHT ONTO HICKORY DRIVE, 200M AT THE ROUND ABOUT TAKE THE FIRST EXIT ONTO TWILIGHT DRIVE, 700M TURN LEFT ONTO UMHLANGA RIDGE BOULEVARD, 150M TO UMHLANGA VIA PHOENIX SOUTH. METER TAXI WILL TRAVEL WITHIN A 50KM RADIUS AROUND CENTRAL, NORTH AND SOUTH OF DURBAN.



## transport

Department:  
Transport  
Province of KwaZulu-Natal

## GAZETTE

LGKZNG04-2019-  
APR

REGION: ALL

1) <b>Application Number:</b> APP0109240	2) <b>Gazette Number:</b> LGKZNG04-2019-APR
3) <b>Applicant:</b> XF THUSINI <b>ID NO.</b> 7602145646085 <b>Association:</b> NQUTHU DISTRICT PIONEERS TAXI ASSOC.	4) <b>Applicant Address:</b> P.O. BOX 436 NQUTHU KWAZULU-NATAL  3135
5) <b>Existing Licence Holder:</b> NOT APPLICABLE <b>ID NO.</b> NOT APPLICABLE	6) <b>Existing Licence Holder Address:</b> NOT APPLICABLE
7) <b>Type of application:</b> ADD AUTHORISATIONS/ROUTES	8) <b>Operating Licence Number:</b> LGKZN0203000498
9) <b>Vehicle Type:</b> MINIBUS	10) 1 X 15 (SEATED) + 0 (STANDING)
11) <b>Region:</b> UMZINYATHI	
12.1	NQUTU TO JOHANNESBURG FROM NQUTHU TAXI RANK R66 PROCEED TO MNYANDU CROSSING TURN LEFT TO R33/R68 BYPASS DUNDEE ALONG VICTORIA STREET, INTO KAREL LANDMAN, JOINING R68, RIGHT INTO AND LONG N11, BY PASS NEWCASTLE AND PROCEEDING THROUGH VOLKRUST ALONG JOUBERT STREET INTO DAN PIENAAR STREET (R543) INTO AND ALONG R23 TO STANDERTON, PASSING THROUGH STANDERTON, ALONG BOTHA STREET, LOMBARD STREET, KROG STREET INTO R23 BY PASSING GREYLINGSTAD AND BALFOUR TOWARDS HEIDELBERG, TURN RIGHT INTO N3, PROCEED DIRECT INTO VOSLOORUS TAXI RANK AND PROCEED INTO AND ALONG N17 TO GERMISTON TAXI RANK, OFF LOADING ONLY AND PROCEED DIRECT TO M2 INTO AND ALONG N12, PEASE ROAD INTO BARA CITY TAXI RANK AND RETURN INTO NQUTHU ALONG THE FORWARD ROUTE IN REVERSE.
12.2	NQUTU TO JOHANNESBURG CBD FROM NQUTU TAXI RANK INTO R34 TO BLOODRIVER, BYPASSING UTRECHT, RIGHT INTO N11 AND PROCEED AS IN ROUTE (JOHANNESBURG)
12.3	NQUTU TO DURBAN UNIVERSITY FROM NQUTHU TAXI RANK INTO AND ALONG R68 TO BABANANGO, RIGHT INTO R34, PASSING THROUGH MELMOTH, RIGHT INTO R66 PASSING THROUGH ESHOWE, PROCEED ALONG R66, RIGHT INTO R102 TO NGINGINDLOVU AND PROCEED TO STANGER ALONG R102, PASSING THROUGH STANGER AND TO N2, RIGHT INTO R1020/N2 AND PROCEED DIRECT TO DURBAN INTO R102 INTO UMNGENI ROAD (R102) SETTING DOWN AT DURBAN STATION AND PROCEED ALONG UMNGENI ROAD INTO SOLDIERS WAY, RIGHT INTO LEOPOLD STREET, LEFT INTO MARKET STREET, RIGHT INTO SMITH STREET, RIGHT INTO WARWICK AVENUE, INTO UNIVERSITY AVENUE TAXI RANK AND RETURN ALONG WARWICK AVENUE, RIGHT INTO ALICE STREET, LEFT INTO ALBERT STREET, RIGHT INTO UMNGENI ROAD AND RETURN TO NQUTHU ALONG THE FORWARD ROUTE IN REVERSE.
12.4	NQUTU TO EMPANGENI FROM NQUTHU TAXI RANK ALONG THE SAME ROUTE AS IN 3ABOVE, UP TO NKWALINI ALONG R66 AT KWALINI TURN LEFT INTO AND ALONG R34, WHICH BECOMES MAIN ROAD AND PROCEED DIRECT TO EMPANGENI TAXI RANK AND RETURN THE FORWARD ROUTE IN REVERSE.
12.5	NQUTHU TO DUNDEE  FROM NQUTHU TAXI RANK, INTO P36/2 INTO R68, LEFT INTO R33 INTO VICTORIA STREET, RIGHT INTO SMITH STREET INTO DUNDEE TAXI RANK AND RETURN TO NQUTHU ALONG THE FORWARD ROUTE IN REVERSE.
12.6	NQUTU TO QHUDENI FROM NQUTHU TAXI RANK INTO AND ALONG R68 AND AND TURN RIGHT INTO P16/3 TO P32 KWABALOYI QHUDENI AND RETURN TO NQUTHU WITH ALONG THE FOWARD ROUTE IN REVERSE.
12.7	MABULULWANE TO NQUTU FROM MABULULWANE SUB TAXI RANK INTO AND ALONG D1297 INTO R68 AND PROCEED TO NQUTHU TAXI RANK AND RETURN.
12.8	NQUTU TO NEWCASTLE FROM NQUTHU TAXI RANK INTO AND ALONG INTO AND ALONG P54 TO BLOOD RIVER, INTO R34(P41), INTO R37, LEFT INTO N11 AND PROCEED TO NEWCASTLE, INTO ALLEN STREET AT THE LAST ROBOT TURN LEFT AND RIGHT TO NEWCASTLE TAXI RANK RETURN TO NQUTHU ALONG THE FORWARD ROUTE IN REVERSE.





**transport**

Department:  
Transport  
Province of KwaZulu-Natal

**GAZETTE**

LGKZNG04-2019-  
APR

REGION: ALL

12.9	NQUTHU TO EMONDLO FROM NQUTHU TO EMONDLO TAXI RANK ALONG P54,TURN OFF AT MASONDO CROSSING WHICH BECOMES R9 PICKING UP AND DROPPING OFF EN ROUTE AND RETURN ALONG THE FORWARD ROUTE IN REVERSE.
12.10	NQUTHU TO VRYHEID FROM NQUTHU INTO AND ALONG P54,TURN OFF AT MASONDO CROSSING WHICH BECOMES R9,PROCEED ALONG MONDLO/GOBINSIMBI WHICH BECOMES R14 AND PROCEED TO JUNCTION OF VRYHEID AND MELMOTH ROADS WHICH BECOMES R43 AND PROCEED TO UTRECHT STREET IN VRYHEID.AT THE FIRST ROBOT, TURN RIGHT AND SHORT LEFT VRYHEID TAXI RANK AND RETURN ALONG THE FORWARD ROUTE IN REVERSE.
12.11	NQUTU TO NONDWENI FROM NQUTHU TAXI RANK TO NONDWENI TAXI RANK ALONG MAIN ROAD (P36-2 AND RETURN ALONG THE FORWARD ROUTE IN REVERSE.(PICKING UP AND SETTING DOWN PASSENGERS EN ROUTE.
12.12	NONDWENI TO VRYHEID FROM NONDWENI INTO ALONG P63-2,LEFT INTO R48(P59-4) AND PROCEED TO MONDLO - VRYHEID ROAD CROSSING WHICH IS R17, TURN LEFT INTO R34 AND PROCEED INTO AND ALONG EAST STREET,LEFT INTO CHURCH STREET AND TURN LEFT INTO VRYHEID TAXI RANK AND RETURN ALONG FORWARD ROUTE IN RESERVE.
12.13	NQUTHU TO ULUNDI FROM NQUTHU TAXI RANK TO ULUNDI TAXI RANK PROCEED ALONG R68 TO BABANANGO ALONG R68, TURN LEFT TO GRAVEL ROAD P432 DOWN TO A T-JUNCTION FROM VRYHEID TO MELMOTH (R34) RIGHT INTO AND R34, LEFT INTO AND ALONG R66 INTO ULUNDI TAXI RANK AND RETURN WITH SOME PASSENGERS ALONG THE FORWARD ROUTE IN RESERVE.
12.14	NQUTHU TO LADYSMITH FROM NQUTHU TAXI RANK, INTO AND ALONG P36/1 (R68), LEFT INTO R33 TO DUNDEE, PASSING THROUGH DUNDEE ALONG VICTORIA STREET, INTO KAREL LANDMAN STREET, JOINING R68 AND PROCEED ALONG R68, BYPASSING GLENCOE, LEFT INTO ALONG N11-2 TO LADYSMITH. AT THE FIRST ROBOT, TURN LEFT INTO ILLING ROAD, AND PROCEEDS TO ILLING ROAD TAXI RANK AND RETURN ALONG THE FORWARDS ROUTE IN REVERSE
12.15	ZICOLE TO NQUTU FROM KWAMBATHA TRADING STORE INTO AND ALONG D1347,RIGHT INTO P54 AND PROCEED TO NQUTHU TAXI RANK AND RETURN ALONG THE FORWARD ROUTE IN REVERSE.
12.16	ST. AUGUSTINE TO NQUTU FROM AUGUSTINE'S SCHOOL INTO AND ALONG D1361,RIGHT INTO R68 AND PROCEED TO NQUTHU TAXI RANK AND RETURN ALONG THE FORWARD ROUTE IN RESERVE.
12.17	NCEPHENI TO NQUTU FROM NCEPHENI SUB TAXI RANK INTO AND ALONG P58,TURN INTO R68 AND PROCEED TO NQUTHU TAXI RANK AND RETURN ALONG THE FORWARD ROUTE IN RESERVE.
12.18	HLAZAKAZI TO NQUTHO FROM HLAZAKAZI SUB TAXI RANK INTO AND ALONG D1362, INTO R68 AND PROCEED TO NQUTHU TAXI RANK AND RETURN.
12.19	MBOKODWENI TO NQUTU FROM MBOKODWE TO NQUTHU INTO AND ALONG L1992, INTO R68 PROCEED TO NQUTHU TAXI RANK AND RETURN.
12.20	GRACE SUB TO NQUTU FROM GRACE SUB RANK INTO AND ALONG P53 TO NQUTHU TAXI RANK AND RETURN.
12.21	GRACE SUB TO NZIMANDE FROM GRACE SUB RANK, INTO AND ALONG P54, INTO R34, RIGHT INTO P251 AND PROCEED TO NZIMANDE MINE AND RETURN.
12.22	GRACE SUB TO mondlo FROM GRACE SUB RANK TO MONDLO ALONG P411 AND RETURN.



## transport

Department:  
Transport  
Province of KwaZulu-Natal

## GAZETTE

LGKZNG04-2019-  
APR

REGION: ALL

1) <b>Application Number:</b> APP0109244	2) <b>Gazette Number:</b> LGKZNG04-2019-APR
3) <b>Applicant:</b> BC NGWENYA <b>ID NO.</b> 6512175527082 <b>Association:</b> NQUTHU DISTRICT PIONEERS TAXI ASSOC.	4) <b>Applicant Address:</b> P.O BOX 436 NQUTHU 3135
5) <b>Existing Licence Holder:</b> NOT APPLICABLE <b>ID NO.</b> NOT APPLICABLE	6) <b>Existing Licence Holder Address:</b> NOT APPLICABLE
7) <b>Type of application:</b> ADD AUTHORISATIONS/ROUTES	8) <b>Operating Licence Number:</b> LGKZN0203000379
9) <b>Vehicle Type:</b> MINIBUS	10) 1 X 13 (SEATED) + 0 (STANDING)
11) <b>Region:</b> UMZINYATHI	
12.1	NQUTU TO JOHANNESBURG FROM NQUTHU TAXI RANK R66 PROCEED TO MNYANDU CROSSING TURN LEFT TO R33/R68 BYPASS DUNDEE ALONG VICTORIA STREET, INTO KAREL LANDMAN, JOINING R68, RIGHT INTO AND LONG N11, BY PASS NEWCASTLE AND PROCEEDING THROUGH VOLKRUST ALONG JOUBERT STREET INTO DAN PIENAAR STREET (R543) INTO AND ALONG R23 TO STANDERTON, PASSING THROUGH STANDERTON, ALONG BOTHA STREET, LOMBARD STREET, KROG STREET INTO R23 BY PASSING GREYLINGSTAD AND BALFOUR TOWARDS HEIDELBERG, TURN RIGHT INTO N3, PROCEED DIRECT INTO VOSLOORUS TAXI RANK AND PROCEED INTO AND ALONG N17 TO GERMISTON TAXI RANK, OFF LOADING ONLY AND PROCEED DIRECT TO M2 INTO AND ALONG N12, PEASE ROAD INTO BARA CITY TAXI RANK AND RETURN INTO NQUTHU ALONG THE FORWARD ROUTE IN REVERSE.
12.2	NQUTU TO JOHANNESBURG CBD FROM NQUTU TAXI RANK INTO R34 TO BLOODRIVER, BYPASSING UTRECHT, RIGHT INTO N11 AND PROCEED AS IN ROUTE (JOHANNESBURG)
12.3	NQUTHU TO DUNDEE FROM NQUTHU TAXI RANK, INTO P36/2 INTO R68, LEFT INTO R33 INTO VICTORIA STREET, RIGHT INTO SMITH STREET INTO DUNDEE TAXI RANK AND RETURN TO NQUTHU ALONG THE FORWARD ROUTE IN REVERSE.
12.4	NQUTU TO NONDWENI FROM NQUTHU TAXI RANK TO NONDWENI TAXI RANK ALONG MAIN ROAD (P36-2 AND RETURN ALONG THE FORWARD ROUTE IN REVERSE. (PICKING UP AND SETTING DOWN PASSENGERS EN ROUTE.
12.5	NONDWENI TO VRYHEID FROM NONDWENI INTO ALONG P63-2, LEFT INTO R48 (P59-4) AND PROCEED TO MONDLO - VRYHEID ROAD CROSSING WHICH IS R17, TURN LEFT INTO R34 AND PROCEED INTO AND ALONG EAST STREET, LEFT INTO CHURCH STREET AND TURN LEFT INTO VRYHEID TAXI RANK AND RETURN ALONG FORWARD ROUTE IN RESERVE.
12.6	NQUTHU TO ULUNDI FROM NQUTHU TAXI RANK TO ULUNDI TAXI RANK PROCEED ALONG R68 TO BABANANGO ALONG R68, TURN LEFT TO GRAVEL ROAD P432 DOWN TO A T-JUNCTION FROM VRYHEID TO MELMOTH (R34) RIGHT INTO AND R34, LEFT INTO AND ALONG R66 INTO ULUNDI TAXI RANK AND RETURN WITH SOME PASSENGERS ALONG THE FORWARD ROUTE IN RESERVE.
12.7	NQUTHU TO LADYSMITH FROM NQUTHU TAXI RANK, INTO AND ALONG P36/1 (R68), LEFT INTO R33 TO DUNDEE, PASSING THROUGH DUNDEE ALONG VICTORIA STREET, INTO KAREL LANDMAN STREET, JOINING R68 AND PROCEED ALONG R68, BYPASSING GLENCOE, LEFT INTO ALONG N11-2 TO LADYSMITH. AT THE FIRST ROBOT, TURN LEFT INTO ILLING ROAD, AND PROCEEDS TO ILLING ROAD TAXI RANK AND RETURN ALONG THE FORWARDS ROUTE IN REVERSE



**transport**

Department:  
Transport  
Province of KwaZulu-Natal

**GAZETTE**

LGKZNG04-2019-  
APR

REGION: ALL

12.8	NQUTHU TO PIETERMARITZBURG FROM NQUTHU TAXI RANK PROCEED AS PER ROUTE 31 TO LADYSMITH. UPON ENTERING LAD TO PIETERMARITZBURG VIA DUNDEE VIA WHICH BECOMES R33/R68 VIA GLENCOE R1YSMITH TURN LEFT AT THE FIRST TRAFFIC LIGHT INTO AND ALONG R44 INTO P325 BECOMING P544, INTO R103 BYPASSING COLENZO INTO N3 AND PROCEED DIRECT TO PIETERMARITZBURG. ENTERING PIETERMARITZBURG LEFT INTO THE CHURCH STREET OFF-RAMP, RIGHT INTO CHURCH STREET AND PROCEEDS INTO THE APPROVED TAXI RANK OFF CHURCH STREET AND RETURN ALONG THE FORWARD ROUTE IN REVERSE.
12.9	NQUTU TO QHUDENI FROM NQUTHU TAXI RANK INTO AND ALONG R68 AND AND TURN RIGHT INTO P16/3 TO P32 KWABALOYI QHUDENI AND RETURN TO NQUTHU WITH ALONG THE FOWARD ROUTE IN REVERSE.
12.10	SIBONGILE TO NQUTU FROM SIBONGILE ALONG L1993 INTO R68 AND PROCEED INTO NQUTHU TAXI RANK AND RETURN.
12.11	MABULULWANE TO NQUTU FROM MABULULWANE SUB TAXI RANK INTO AND ALONG D1297 INTO R68 AND PROCEED TO NQUTHU TAXI RANK AND RETURN.
12.12	ZICOLE TO NQUTU FROM KWAMBATHA TRADING STORE INTO AND ALONG D1347, RIGHT INTO P54 AND PROCEED TO NQUTHU TAXI RANK AND RETURN ALONG THE FORWARD ROUTE IN REVERSE.
12.13	ST. AUGUSTINE TO NQUTU FROM AUGUSTINE'S SCHOOL INTO AND ALONG D1361, RIGHT INTO R68 AND PROCEED TO NQUTHU TAXI RANK AND RETURN ALONG THE FORWARD ROUTE IN RESERVE.
12.14	SILUTSHANA TO NQUTU FROM SILUTSHANA SUB RANK INTO AND ALONG R68 TO NQUTHU TAXI RANK AND RETURN ALONG THE FORWARD ROUTE IN RESERVE
12.15	MABULULWANE TO NQUTU FROM MABULULWANE SUB TAXI RANK INTO AND ALONG D1297 INTO R68 AND PROCEED TO NQUTHU TAXI RANK AND RETURN.
12.16	HLATHI DAM TO NQUTU FROM HLATHI DAM SUB RANK INTO AND ALONG R68 TO NQUTHU TAXI RANK AND RETURN ALONG THE FORWARD ROUTE IN RESERVE.
12.17	ISANDLWANA TO NQUTHU FROM ISANDLWANA SUB RANK INTO AND ALONG P58, TURN LEFT INTO R68 AND PROCEED TO NQUTHU TAXI RANK AND RETURN ALONG THE FORWARD ROUTE IN REVERSE.
12.18	NCEPHENI TO NQUTU FROM NCEPHENI SUB TAXI RANK INTO AND ALONG P58, TURN INTO R68 AND PROCEED TO NQUTHU TAXI RANK AND RETURN ALONG THE FORWARD ROUTE IN RESERVE.
12.19	HLAZAKAZI TO NQUTHO FROM HLAZAKAZI SUB TAXI RANK INTO AND ALONG D1362, INTO R68 AND PROCEED TO NQUTHU TAXI RANK AND RETURN.
12.20	MBOKODWENI TO NQUTU FROM MBOKODWE TO NQUTHU INTO AND ALONG L1992, INTO R68 PROCEED TO NQUTHU TAXI RANK AND RETURN.
12.21	GRACE SUB TO NQUTU FROM GRACE SUB RANK INTO AND ALONG P53 TO NQUTHU TAXI RANK AND RETURN.
12.22	GRACE SUB TO NZIMANDE FROM GRACE SUB RANK, INTO AND ALONG P54, INTO R34, RIGHT INTO P251 AND PROCEED TO NZIMANDE MINE AND RETURN.
12.23	GRACE SUB TO mondlo FROM GRACE SUB RANK TO MONDLO ALONG P411 AND RETURN.
12.24	GRACE SUB TO DUNDEE FROM GRACE SUB RANK TO DUNDEE, INTO AND ALONG P54, LEFT INTO AND ALONG P34-2, INTO P33 INTO VICTORIA STREET, RIGHT INTO SMITH STREET, INTO THE DUNDEE TAXI RANK AND RETURN.
12.25	GRACE SUB TO VRYHEID FROM GRACE SUB RANK TO VRYHEID, INTO AND ALONG P54, RIGHT INTO AND ALONG P34-2, INTO KERK –CHURCH STREET, TO THE VRYHEID TAXI RANK AND RETURN,



**transport**

Department:  
Transport  
Province of KwaZulu-Natal

**GAZETTE**

LGKZNG04-2019-  
APR

REGION: ALL

<b>12.26</b>	GRACE SUB TO UTRECHT FROM GRACE SUB TAXI RANK, INTO AND ALONG P54, INTO R34 (P41), AND PROCEED TO UTRECHT, LEFT INTO UTRECHT TAXI RANK AND RETURN.
--------------	--



**transport**

Department:  
Transport  
Province of KwaZulu-Natal

**GAZETTE**

LGKZNG04-2019-  
APR  
REGION: ALL

1) <b>Application Number:</b> APP0109247	2) <b>Gazette Number:</b> LGKZNG04-2019-APR
3) <b>Applicant:</b> K A MOLEFE <b>ID NO.</b> 7811225479081 <b>Association:</b> NQUTHU DISTRICT PIONEERS TAXI ASSOC.	4) <b>Applicant Address:</b> P.O BOX 436 NQUTHU KWAZULU-NATAL 3135
5) <b>Existing Licence Holder:</b> NOT APPLICABLE <b>ID NO.</b> NOT APPLICABLE	6) <b>Existing Licence Holder Address:</b> NOT APPLICABLE
7) <b>Type of application:</b> ADD AUTHORISATIONS/ROUTES	8) <b>Operating Licence Number:</b> LGKZN0203000297
9) <b>Vehicle Type:</b> MINIBUS	10) 1 X 15 (SEATED) + 0 (STANDING)
11) <b>Region:</b> UMZINYATHI	
12.1	NQUTU TO JOHANNESBURG FROM NQUTHU TAXI RANK R66 PROCEED TO MNYANDU CROSSING TURN LEFT TO R33/R68 BYPASS DUNDEE ALONG VICTORIA STREET, INTO KAREL LANDMAN, JOINING R68, RIGHT INTO AND LONG N11, BY PASS NEWCASTLE AND PROCEEDING THROUGH VOLKRUST ALONG JOUBERT STREET INTO DAN PIENAAR STREET (R543) INTO AND ALONG R23 TO STANDERTON,PASSING THROUGH STANDERTON, ALONG BOTHA STREET, LOMBARD STREET, KROG STREET INTO R23 BY PASSING GREYLINGSTAD AND BALFOUR TOWARDS HEIDELBERG, TURN RIGHT INTO N3, PROCEED DIRECT INTO VOSLOORUS TAXI RANK AND PROCEED INTO AND ALONG N17 TO GERMISTON TAXI RANK, OFF LOADING ONLY AND PROCEED DIRECT TO M2 INTO AND ALONG N12, PEASE ROAD INTO BARA CITY TAXI RANK AND RETURN INTO NQUTHU ALONG THE FORWARD ROUTE IN REVERSE.
12.2	NQUTU TO JOHANNESBURG CBD FROM NQUTU TAXI RANK INTO R34 TO BLOODRIVER, BYPASSING UTRECHT,RIGHT INTO N11 AND PROCEED AS IN ROUTE (JOHANNESBURG)
12.3	NQUTHU TO DUNDEE FROM NQUTHU TAXI RANK, INTO P36/2 INTO R68, LEFT INTO R33 INTO VICTORIA STREET, RIGHT INTO SMITH STREET INTO DUNDEE TAXI RANK AND RETURN TO NQUTHU ALONG THE FORWARD ROUTE IN REVERSE.
12.4	NQUTU TO NONDWENI FROM NQUTHU TAXI RANK TO NONDWENI TAXI RANK ALONG MAIN ROAD (P36-2 AND RETURN ALONG THE FORWARD ROUTE IN REVERSE.(PICKING UP AND SETTING DOWN PASSENGERS EN ROUTE.
12.5	NONDWENI TO VRYHEID FROM NONDWENI INTO ALONG P63-2,LEFT INTO R48(P59-4) AND PROCEED TO MONDLO - VRYHEID ROAD CROSSING WHICH IS R17, TURN LEFT INTO R34 AND PROCEED INTO AND ALONG EAST STREET,LEFT INTO CHURCH STREET AND TURN LEFT INTO VRYHEID TAXI RANK AND RETURN ALONG FORWARD ROUTE IN RESERVE.
12.6	NQUTHU TO ULUNDI FROM NQUTHU TAXI RANK TO ULUNDI TAXI RANK PROCEED ALONG R68 TO BABANANGO ALONG R68, TURN LEFT TO GRAVEL ROAD P432 DOWN TO A T-JUNCTION FROM VRYHEID TO MELMOTH (R34) RIGHT INTO AND R34, LEFT INTO AND ALONG R66 INTO ULUNDI TAXI RANK AND RETURN WITH SOME PASSENGERS ALONG THE FORWARD ROUTE IN RESERVE.
12.7	NQUTHU TO LADYSMITH FROM NQUTHU TAXI RANK, INTO AND ALONG P36/1 (R68), LEFT INTO R33 TO DUNDEE, PASSING THROUGH DUNDEE ALONG VICTORIA STREET, INTO KAREL LANDMAN STREET, JOINING R68 AND PROCEED ALONG R68, BYPASSING GLENCOE, LEFT INTO ALONG N11-2 TO LADYSMITH. AT THE FIRST ROBOT, TURN LEFT INTO ILLING ROAD, AND PROCEEDS TO ILLING ROAD TAXI RANK AND RETURN ALONG THE FORWARDS ROUTE IN REVERSE



## transport

Department:  
Transport  
Province of KwaZulu-Natal

## GAZETTE

LGKZNG04-2019-  
APR

REGION: ALL

12.8	NQUTHU TO PIETERMARITZBURG FROM NQUTHU TAXI RANK PROCEED AS PER ROUTE 31 TO LADYSMITH. UPON ENTERING LAD TO PIETERMARITZBURG VIA DUNDEE VIA WHICH BECOMES R33/R68 VIA GLENCOE R1YSMITH TURN LEFT AT THE FIRST TRAFFIC LIGHT INTO AND ALONG R44 INTO P325 BECOMING P544, INTO R103 BYPASSING COLENZO INTO N3 AND PROCEED DIRECT TO PIETERMARITZBURG. ENTERING PIETERMARITZBURG LEFT INTO THE CHURCH STREET OFF-RAMP, RIGHT INTO CHURCH STREET AND PROCEEDS INTO THE APPROVED TAXI RANK OFF CHURCH STREET AND RETURN ALONG THE FORWARD ROUTE IN REVERSE.
12.9	NQUTU TO QHUDENI FROM NQUTHU TAXI RANK INTO AND ALONG R68 AND AND TURN RIGHT INTO P16/3 TO P32 KWABALOYI QHUDENI AND RETURN TO NQUTHU WITH ALONG THE FOWARD ROUTE IN REVERSE.
12.10	SIBONGILE TO NQUTU FROM SIBONGILE ALONG L1993 INTO R68 AND PROCEED INTO NQUTHU TAXI RANK AND RETURN.
12.11	MABULULWANE TO NQUTU FROM MABULULWANE SUB TAXI RANK INTO AND ALONG D1297 INTO R68 AND PROCEED TO NQUTHU TAXI RANK AND RETURN.
12.12	ZICOLE TO NQUTU FROM KWAMBATHA TRADING STORE INTO AND ALONG D1347, RIGHT INTO P54 AND PROCEED TO NQUTHU TAXI RANK AND RETURN ALONG THE FORWARD ROUTE IN REVERSE.
12.13	ST. AUGUSTINE TO NQUTU FROM AUGUSTINE'S SCHOOL INTO AND ALONG D1361, RIGHT INTO R68 AND PROCEED TO NQUTHU TAXI RANK AND RETURN ALONG THE FORWARD ROUTE IN RESERVE.
12.14	SILUTSHANA TO NQUTU FROM SILUTSHANA SUB RANK INTO AND ALONG R68 TO NQUTHU TAXI RANK AND RETURN ALONG THE FORWARD ROUTE IN RESERVE
12.15	MABULULWANE TO NQUTU FROM MABULULWANE SUB TAXI RANK INTO AND ALONG D1297 INTO R68 AND PROCEED TO NQUTHU TAXI RANK AND RETURN.
12.16	HLATHI DAM TO NQUTU FROM HLATHI DAM SUB RANK INTO AND ALONG R68 TO NQUTHU TAXI RANK AND RETURN ALONG THE FORWARD ROUTE IN RESERVE.
12.17	ISANDLWANA TO NQUTHU FROM ISANDLWANA SUB RANK INTO AND ALONG P58, TURN LEFT INTO R68 AND PROCEED TO NQUTHU TAXI RANK AND RETURN ALONG THE FORWARD ROUTE IN REVERSE.
12.18	NCEPHENI TO NQUTU FROM NCEPHENI SUB TAXI RANK INTO AND ALONG P58, TURN INTO R68 AND PROCEED TO NQUTHU TAXI RANK AND RETURN ALONG THE FORWARD ROUTE IN RESERVE.
12.19	HLAZAKAZI TO NQUTHO FROM HLAZAKAZI SUB TAXI RANK INTO AND ALONG D1362, INTO R68 AND PROCEED TO NQUTHU TAXI RANK AND RETURN.
12.20	MBOKODWENI TO NQUTU FROM MBOKODWE TO NQUTHU INTO AND ALONG L1992, INTO R68 PROCEED TO NQUTHU TAXI RANK AND RETURN.
12.21	GRACE SUB TO NQUTU FROM GRACE SUB RANK INTO AND ALONG P53 TO NQUTHU TAXI RANK AND RETURN.
12.22	GRACE SUB TO NZIMANDE FROM GRACE SUB RANK, INTO AND ALONG P54, INTO R34, RIGHT INTO P251 AND PROCEED TO NZIMANDE MINE AND RETURN.
12.23	GRACE SUB TO mondlo FROM GRACE SUB RANK TO MONDLO ALONG P411 AND RETURN.
12.24	GRACE SUB TO DUNDEE FROM GRACE SUB RANK TO DUNDEE, INTO AND ALONG P54, LEFT INTO AND ALONG P34-2, INTO P33 INTO VICTORIA STREET, RIGHT INTO SMITH STREET, INTO THE DUNDEE TAXI RANK AND RETURN.
12.25	GRACE SUB TO VRYHEID FROM GRACE SUB RANK TO VRYHEID, INTO AND ALONG P54, RIGHT INTO AND ALONG P34-2, INTO KERK –CHURCH STREET, TO THE VRYHEID TAXI RANK AND RETURN,



## transport

Department:  
Transport  
Province of KwaZulu-Natal

## GAZETTE

LGKZNG04-2019-  
APR

REGION: ALL

12.26	GRACE SUB TO UTRECHT FROM GRACE SUB TAXI RANK, INTO AND ALONG P54, INTO R34 (P41), AND PROCEED TO UTRECHT, LEFT INTO UTRECHT TAXI RANK AND RETURN.
-------	--



## transport

Department:  
Transport  
Province of KwaZulu-Natal

## GAZETTE

LGKZNG04-2019-  
APR

REGION: ALL

1) <b>Application Number:</b> APP0109253	2) <b>Gazette Number:</b> LGKZNG04-2019-APR
3) <b>Applicant:</b> TJ MAPHANGA <b>ID NO.</b> 6810230518082 <b>Association:</b> NQUTHU DISTRICT PIONEERS TAXI ASSOC.	4) <b>Applicant Address:</b> P O BOX 436 NQUTU KWA-ZULU NATAL 3135
5) <b>Existing Licence Holder:</b> NOT APPLICABLE <b>ID NO.</b> NOT APPLICABLE	6) <b>Existing Licence Holder Address:</b> NOT APPLICABLE
7) <b>Type of application:</b> ADD AUTHORISATIONS/ROUTES	8) <b>Operating Licence Number:</b> LGKZN0203000396
9) <b>Vehicle Type:</b> MINIBUS	10) 1 X 15 (SEATED) + 0 (STANDING)
11) <b>Region:</b> UMZINYATHI	
12.1	NQUTU TO JOHANNESBURG FROM NQUTHU TAXI RANK R66 PROCEED TO MNYANDU CROSSING TURN LEFT TO R33/R68 BYPASS DUNDEE ALONG VICTORIA STREET, INTO KAREL LANDMAN, JOINING R68, RIGHT INTO AND LONG N11, BY PASS NEWCASTLE AND PROCEEDING THROUGH VOLKRUST ALONG JOUBERT STREET INTO DAN PIENAAR STREET (R543) INTO AND ALONG R23 TO STANDERTON, PASSING THROUGH STANDERTON, ALONG BOTHA STREET, LOMBARD STREET, KROG STREET INTO R23 BY PASSING GREYLINGSTAD AND BALFOUR TOWARDS HEIDELBERG, TURN RIGHT INTO N3, PROCEED DIRECT INTO VOSLOORUS TAXI RANK AND PROCEED INTO AND ALONG N17 TO GERMISTON TAXI RANK, OFF LOADING ONLY AND PROCEED DIRECT TO M2 INTO AND ALONG N12, PEASE ROAD INTO BARA CITY TAXI RANK AND RETURN INTO NQUTHU ALONG THE FORWARD ROUTE IN REVERSE.
12.2	NQUTU TO JOHANNESBURG CBD FROM NQUTU TAXI RANK INTO R34 TO BLOODRIVER, BYPASSING UTRECHT, RIGHT INTO N11 AND PROCEED AS IN ROUTE (JOHANNESBURG)
12.3	NQUTHU TO DUNDEE FROM NQUTHU TAXI RANK, INTO P36/2 INTO R68, LEFT INTO R33 INTO VICTORIA STREET, RIGHT INTO SMITH STREET INTO DUNDEE TAXI RANK AND RETURN TO NQUTHU ALONG THE FORWARD ROUTE IN REVERSE.
12.4	NQUTU TO NONDWENI FROM NQUTHU TAXI RANK TO NONDWENI TAXI RANK ALONG MAIN ROAD (P36-2 AND RETURN ALONG THE FORWARD ROUTE IN REVERSE. (PICKING UP AND SETTING DOWN PASSENGERS EN ROUTE.
12.5	NQUTHU TO ULUNDI FROM NQUTHU TAXI RANK TO ULUNDI TAXI RANK PROCEED ALONG R68 TO BABANANGO ALONG R68, TURN LEFT TO GRAVEL ROAD P432 DOWN TO A T-JUNCTION FROM VRYHEID TO MELMOTH (R34) RIGHT INTO AND R34, LEFT INTO AND ALONG R66 INTO ULUNDI TAXI RANK AND RETURN WITH SOME PASSENGERS ALONG THE FORWARD ROUTE IN RESERVE.
12.6	NQUTHU TO LADYSMITH FROM NQUTHU TAXI RANK, INTO AND ALONG P36/1 (R68), LEFT INTO R33 TO DUNDEE, PASSING THROUGH DUNDEE ALONG VICTORIA STREET, INTO KAREL LANDMAN STREET, JOINING R68 AND PROCEED ALONG R68, BYPASSING GLENCOE, LEFT INTO ALONG N11-2 TO LADYSMITH. AT THE FIRST ROBOT, TURN LEFT INTO ILLING ROAD, AND PROCEEDS TO ILLING ROAD TAXI RANK AND RETURN ALONG THE FORWARDS ROUTE IN REVERSE
12.7	NQUTHU TO PIETERMARITZBURG FROM NQUTHU TAXI RANK PROCEED AS PER ROUTE 31 TO LADYSMITH. UPON ENTERING LAD TO PIETERMARITZBURG VIA DUNDEE VIA WHICH BECOMES R33/R68 VIA GLENCOE R1YSMITH TURN LEFT AT THE FIRST TRAFFIC LIGHT INTO AND ALONG R44 INTO P325 BECOMING P544, INTO R103 BYPASSING COLENZO INTO N3 AND PROCEED DIRECT TO PIETERMARITZBURG. ENTERING PIETERMARITZBURG LEFT INTO THE CHURCH STREET OFF-RAMP, RIGHT INTO CHURCH STREET AND PROCEEDS INTO THE APPROVED TAXI RANK OFF CHURCH STREET AND RETURN ALONG THE FORWARD ROUTE IN REVERSE.





**transport**

Department:  
Transport  
Province of KwaZulu-Natal

**GAZETTE**

LGKZNG04-2019-  
APR

REGION: ALL

12.8	NQUTU TO QHUDENI FROM NQUTHU TAXI RANK INTO AND ALONG R68 AND AND TURN RIGHT INTO P16/3 TO P32 KWABALOYI QHUDENI AND RETURN TO NQUTHU WITH ALONG THE FOWARD ROUTE IN REVERSE.
12.9	SIBONGILE TO NQUTU FROM SIBONGILE ALONG L1993 INTO R68 AND PROCEED INTO NQUTHU TAXI RANK AND RETURN.
12.10	MABULULWANE TO NQUTU FROM MABULULWANE SUB TAXI RANK INTO AND ALONG D1297 INTO R68 AND PROCEED TO NQUTHU TAXI RANK AND RETURN.
12.11	NQUTHU TO VRYHEID  FROM NQUTHU INTO AND ALONG P54,TURN OFF AT MASONDO CROSSING WHICH BECOMES R9,PROCEED ALONG MONDLO/GOBINSIMBI WHICH BECOMES R14 AND PROCEED TO JUNCTION OF VRYHEID AND MELMOTH ROADS WHICH BECOMES R43 AND PROCEED TO UTRECHT STREET IN VRYHEID.AT THE FIRST ROBOT, TURN RIGHT AND SHORT LEFT VRYHEID TAXI RANK AND RETURN ALONG THE FORWARD ROUTE IN REVERSE.
12.12	ZICOLE TO NQUTU FROM KWAMBATHA TRADING STORE INTO AND ALONG D1347,RIGHT INTO P54 AND PROCEED TO NQUTHU TAXI RANK AND RETURN ALONG THE FORWARD ROUTE IN REVERSE.
12.13	ST. AUGUSTINE TO NQUTU FROM AUGUSTINE'S SCHOOL INTO AND ALONG D1361,RIGHT INTO R68 AND PROCEED TO NQUTHU TAXI RANK AND RETURN ALONG THE FORWARD ROUTE IN RESERVE.
12.14	SILUTSHANA TO NQUTU FROM SILUTSHANA SUB RANK INTO AND ALONG R68 TO NQUTHU TAXI RANK AND RETURN ALONG THE FORWARD ROUTE IN RESERVE
12.15	MABULULWANE TO NQUTU FROM MABULULWANE SUB TAXI RANK INTO AND ALONG D1297 INTO R68 AND PROCEED TO NQUTHU TAXI RANK AND RETURN.
12.16	HLATHI DAM TO NQUTU FROM HLATHI DAM SUB RANK INTO AND ALONG R68 TO NQUTHU TAXI RANK AND RETURN ALONG THE FORWARD ROUTE IN RESERVE.
12.17	ISANDLWANA TO NQUTHU FROM ISANDLWANA SUB RANK INTO AND ALONG P58,TURN LEFT INTO R68 AND PROCEED TO NQUTHU TAXI RANK AND RETURN ALONG THE FORWARD ROUTE IN REVERSE.
12.18	NCEPHENI TO NQUTU FROM NCEPHENI SUB TAXI RANK INTO AND ALONG P58,TURN INTO R68 AND PROCEED TO NQUTHU TAXI RANK AND RETURN ALONG THE FORWARD ROUTE IN RESERVE.
12.19	HLAZAKAZI TO NQUTHO FROM HLAZAKAZI SUB TAXI RANK INTO AND ALONG D1362, INTO R68 AND PROCEED TO NQUTHU TAXI RANK AND RETURN.
12.20	MBOKODWENI TO NQUTU FROM MBOKODWE TO NQUTHU INTO AND ALONG L1992, INTO R68 PROCEED TO NQUTHU TAXI RANK AND RETURN.
12.21	GRACE SUB TO NQUTU FROM GRACE SUB RANK INTO AND ALONG P53 TO NQUTHU TAXI RANK AND RETURN.
12.22	GRACE SUB TO NZIMANDE FROM GRACE SUB RANK, INTO AND ALONG P54, INTO R34, RIGHT INTO P251 AND PROCEED TO NZIMANDE MINE AND RETURN.
12.23	GRACE SUB TO mondlo FROM GRACE SUB RANK TO MONDLO ALONG P411 AND RETURN.
12.24	GRACE SUB TO DUNDEE FROM GRACE SUB RANK TO DUNDEE, INTO AND ALONG P54, LEFT INTO AND ALONG P34-2, INTO P33 INTO VICTORIA STREET, RIGHT INTO SMITH STREET, INTO THE DUNDEE TAXI RANK AND RETURN.
12.25	GRACE SUB TO VRYHEID FROM GRACE SUB RANK TO VRYHEID, INTO AND ALONG P54, RIGHT INTO AND ALONG P34-2, INTO KERK –CHURCH STREET, TO THE VRYHEID TAXI RANK AND RETURN,



**transport**

Department:  
Transport  
Province of KwaZulu-Natal

**GAZETTE**

LGKZNG04-2019-  
APR

REGION: ALL

12.26	GRACE SUB TO UTRECHT FROM GRACE SUB TAXI RANK, INTO AND ALONG P54, INTO R34 (P41), AND PROCEED TO UTRECHT, LEFT INTO UTRECHT TAXI RANK AND RETURN.
-------	--



**transport**

Department:  
Transport  
Province of KwaZulu-Natal

**GAZETTE**

LGKZNG04-2019-  
APR

REGION: ALL

1) <b>Application Number:</b> APP0109315	2) <b>Gazette Number:</b> LGKZNG04-2019-APR
3) <b>Applicant:</b> LM MBUYAZI <b>ID NO.</b> 5904190679082 <b>Association:</b> NTUZUMA TAXI ASSOCIATION	4) <b>Applicant Address:</b> NO 10 SUNNY CIRCLE SUNNINGDALE 4051
5) <b>Existing Licence Holder:</b> NOT APPLICABLE <b>ID NO.</b> NOT APPLICABLE	6) <b>Existing Licence Holder Address:</b> NOT APPLICABLE
7) <b>Type of application:</b> NEW OPERATING LICENCE	8) <b>Operating Licence Number:</b> NOTAVAILABLE
9) <b>Vehicle Type:</b> MINIBUS	10) 1 X 14 (SEATED) + 0 (STANDING)
11) <b>Region:</b> GREATER NORTH	
12.1	<p>DURBAN TO NTUZUMA</p> <p>FROM SOLDIER'S WAY TAXI RANK RIGHT INTO FIELD STREET INTO ALBERT STREET INTO UMGENI ROAD INTO NORTH COAST ROAD INTO KWAMASHU HIGHWAY (M25) LEFT INTO NTUZUMA ACCESS ROAD ALONG NTUZUMA ACCESS ROAD RIGHT INTO ITHENDELE DRIVE AND PROCEED TO NTUZUMA ALONG ANY OF THE INNER CIRCLE ROUTES WITHIN NTUZUMA.</p> <p>FROM CENTENARY ROAD TAXI RANK RIGHT INTO MARKET ROAD LEFT INTO ALICE STREET LEFT INTO ALBERT STREET INTO UMGENI ROAD INTO NORTH COAST ROAD INTO KWAMASHU HIGHWAY (M25) AND PROCEED TO THE END POINT ALONG ROUTES IN 5.1 ABOVE.</p> <p>FROM SOLDIER'S WAY TAXI RANK RIGHT INTO FIELD STREET LEFT INTO LEOPOLD STREET INTO CANONGATE ROAD OR FROM CENTENARY ROAD TAXI RANK RIGHT INTO MARKET ROAD RIGHT INTO LEOPOLD STREET INTO CANONGATE ROAD INTO THE WESTERN FREEWAY (N3) INTO THE N2 LEFT INTO KWAMASHU HIGHWAY (M25) AND PROCEED TO THE END POINT ALONG ROUTES IN 5.1 ABOVE.</p>
12.2	<p>NTUZUMA TO DURBAN</p> <p>FROM ITHENDELE DRIVE TAXI RANK NEAR KWANOZAZA SHOPPING CENTRE ALONG ANY OF ROUTES (S) 1 TO 4 ABOVE INTO NTUZUMA ACCESS ROAD RIGHT INTO KWAMASHU HIGHWAY (M25) INTO NORTH COAST ROAD INTO UMGENI ROAD (PROCEED TO SOLDIER'S WAY AND TO SOLDIER'S WAY TAXI RANK OR RIGHT INTO LEOPOLD STREET RIGHT INTO WARWICK AVENUE INTO CENTENARY ROAD AND PROCEED TO CENTENARY ROAD TAXI RANK.</p> <p>FROM ITHENDELE DRIVE TAXI RANK NEAR KWANOZAZA SHOPPING CENTRE ALONG ANY OF THE INNER CIRCLE ROUTES WITHIN NTUZUMA AS PER ROUTES 1 TO 4 ABOVE INTO KWAMASHU HIGHWAY (M25) RIGHT INTO THE N2 LEFT INTO INANDA ROAD (M21) INTO SEA COW LAKE ROAD RIGHT INTO NORTH COAST ROAD AND PROCEED TO THE END POINTS AS IN 1.1 ABOVE.</p> <p>FROM THE STATING POINT IN 1.1 ABOVE INTO KWAMASHU HIGHWAY (M25) RIGHT INTO THE N2 LEFT INTO INANDA ROAD (M21) OFF RAMP LEFT INTO UMGENI ROAD (M19) ALONG UMGENI ROAD AND PROCEED TO THE END POINTS AS IN 1.1</p> <p>FROM THE STARTING POINT IN 1.1 ABOVE INTO KWAMASHU HIGHWAY RIGHT INTO THE N2 ALONG THE N2 LEFT INTO THE N3 ALONG THE N3 INTO OLD DUTCH ROAD (LEFT INTO CENTENARY ROAD AND PROCEED TO CENTENARY ROAD TAXI RANK OR INTO ALICE STREET RIGHT INTO SOLDIER'S WAY AND PROCEED TO SOLDIER'S WAY TAXI RANK.</p> <p>FROM THE STARTING POINT IN 1.1 ABOVE INTO KWAMASHU HIGHWAY (M25) INTO NORTH COAST ROAD INTO UMGENI ROAD LEFT INTO ARGYLE ROAD RIGHT INTO BRICKHILL ROAD INTO POINT ROAD RIGHT INTO BAY TERRACE RIGHT INTO STANGER STREET LEFT INTO ORDNANCE ROAD LEFT INTO SOLDIER'S WAY RIGHT INTO QUEEN STREET RIGHT INTO FIELD STREET AND PROCEED TO SOLDIER'S WAY TAXI RANK OR INTO LEOPOLD STREET RIGHT INTO WARWICK AVENUE INTO CENTENARY ROAD AND PROCEED TO CENTENARY ROAD TAXI RANK.</p>



## transport

Department:  
Transport  
Province of KwaZulu-Natal

## GAZETTE

LGKZNG04-2019-  
APR

REGION: ALL

12.3	<p><b>NTUZUMA TO PINETOWN</b></p> <p>FROM THE STARTING POINT ON ITHENDELE DRIVE NEAR KWANOZAZA SHOPPING CENTRE ALONG ANY OF THE INNER CIRCLE ROUTES 1 TO 4 WITHIN NTUZUMA TOWNSHIP ALONG ITHENDELE DRIVE LEFT INTO NTUZUMA ACCEDD ROAD RIGHT INTO KWAMASHU HIGHWAY (M25) TURN RIGHT INTO THE N2 ALONG THE N2 LEFT INTO INANDA ROAD (M21) OFF RAMP RIGHT INTO UMGENI ROAD (M19) INTO ST JOHNS AVENUE RIGHT INTO OLD MAIN ROAD LEFT INTO MOODIE STREET RIGHT INTO HILL STREET AND PROCEED TO THE END POINT ON HILL STREET.</p> <p>AND</p> <p>FROM THE STARTING POINT ABOVE ALONG THE ROUTES INDICATED ABOVE RIGHT INTO THE N2 ALONG THE N2 INTO THE N3 INTO THE M13 RIGHT INTO OLD MAIN ROAD RIGHT INTO MOODIE STREET RIGHT INTO HILL STREET AND PROCEED TO THE END POINT ON HILL STREET.</p> <p>AND</p> <p>FROM THE STARTING POINT ABOVE ALONG THE ROUTES INDICATED ABOVE RIGHT INTO UMGENI ROAD (M19) ALONG THE M19 RIGHT INTO OTTO VOLEK ROAD LEFT INTO SHEPSTONE ROAD LEFT INTO REGENT STREET RIGHT INTO CHELSEA AVENUE LEFT INTO CHELSEA AVENUE LEFT INTO ESCOM ROAD RIGHT INTO OLD MAIN ROAD RIGHT INTO TRAFFORD ROAD LEFT INTO HILLCLIMB ROAD LEFT INTO KYALAMI ROAD INTO CIRCUIT ROAD LEFT INTO MALCOLM ROAD LEFT INTO ALBERT ROAD LEFT INTO ALEXANDER ROAD LEFT INTO OLD MAIN ROAD RIGHT INTO MOODIE STREET RIGHT INTO HILL STREET AND PROCEED TO THE TAXI RANK ON HILL STREET.</p>
12.4	<p><b>NTUZUMA TO PHOENIX (UMHLANGA)</b></p> <p>FROM THE STARTING POINT (ITHENDELE DRIVE TAXI RANK) NEAR KWANOZAZA SHOPPING CENTRE ALONG ANY OF THE INNER CIRCLE ROUTES 1 TO 4 WITHIN NTUZUMA TOWNSHIP ALONG ITHENDELE DRIVE LEFT INTO NTUZUMA ACCESS ROAD INTO INDUSTRIAL PARK ROAD LEFT INTO PHOENIX HIGHWAY RIGHT INTO INTO M41 LEFT INTO UMHLANGA ROCKS DRIVE INTO LIGHTHOUSE ROAD LEFT INTO TANAGER WAY RIGHT INTO LAGOON DRIVE RIGHT INTO LIGHT HOUSE ROAD LEFT INTO AN ON RAMP TO THE M4 RIGHT INTO ARGYLE ROAD LEFT INTO UMGENI ROAD LEFT INTO UMGENI ROAD AND PROCEED TO THE RANK (S) AS PER ANY OF THE ROUTES (1.1 TO 1.5) ALTERNATIVE ROUTE ALONG THE M25 LEFT INTO THE N2 RIGHT INTO THE M41 AND PROCEED AS PER THE ABOVE ROUTE.</p>
12.5	<p><b>NTUZUMA TO VERULAM</b></p> <p>FROM THE STARTING POINT (ITHENDELE DRIVE TAXI RANK) NEAR KWANOZAZA SHOPPING CENTRE ALONG ANY OF THE INNER CIRCLE ROUTES WITHIN NTUZUMA TOWNSHIP ALONG ITHENDELE DRIVE LEFT INTO NTUZUMA ACCESS ROAD RIGHT INTO KWAMASHU HIGHWAY (M25) ALONG THE M25 LEFT INTO R102 PASS WHITE HOUSE SHOPPING CENTRE ALONG R102 RIGHT INTO WICK STREET LEFT INTO IRELAND STREET AND PROCEED TO AN APPROVED TAXI RANK ON IRELAND STREET.</p> <p>ALTERNATIVE ROUTE ALONG THE SAME ROUTE ABOVE INTO NTUZUMA ACCESS ROAD INTO INDUSTRIAL PARK ROAD LEFT INTO PHOENIX HIGHWAY LEFT INTO R102 AND PROCEED TO VERULAM AS PER THE ABOVE ROUTE.</p> <p>RESTRICTION: NO PICKING UP OF PASSENGERS ON PHOENIX HIGHWAY.</p>
12.6	<p><b>NTUZUMA TO BRIDGE CITY</b></p> <p>FROM NTUZUMA TAXI RANK THEN ITHENDELE DRIVE TAXI RANK NEAR ENGINE GARAGE ALONG NTUZUMA INNER CIRCLE AND NTUZUMA ACCESS ROAD PICK AND DROP AND RETURN NTUZUMA ACCESS TO BRIDGE CITY BOULEYARD TURN RIGHT TO IQOLA ROAD STRAIGHT UP TO BRIDGE CITY RANK</p> <p>ALTERNATIVE ROUTE TURN RIGHT ISIMBA AVENUE, TURN LEFT UFUDU, TURN RIGHT TO NOGWAJA STREET TURN LEFT IBULULU AVENUE TURN RIGHT IMVUMI CRESCENT TURN RIGHT AT THE ROBOT TO BHEJANE STREET, TURN RIGHT INGWE LANE, TURN RIGHT INGWE LANE, TURN RIGHT IMBABALA LANE TURN RIGHT UNOGWAJA STREET DOWN TO BRIDGE CITY PARKING TURN RIGHT INKUNZANA ROAD TURN RIGHT INDLANZI LANE PICK AND RETURN ALONG THE SAME ROUTE.</p>



## transport

Department:  
Transport  
Province of KwaZulu-Natal

## GAZETTE

LGKZNG04-2019-  
APR

REGION: ALL

12.7	<p><b>KWAMASHU TO NTUZUMA</b></p> <p>FROM KWAMASHU MAIN TAXI RANK ON MALANDELA ROAD, INTO BHEJANE ROAD, LEFT INTO NYALA ROAD, INTO ITHENDELE DRIVE AND PROCEED TO THE INNER CIRCLE ROUTES WITHIN NTUZUMA AND TO THE RANK ON ITHENDELE DRIVE NEAR BHEKUZULU DRIVE.</p> <p>6.1.1 ALTERNATIVE ROUTE FROM KWAMASHU MAIN TAXI RANK ON MALANDELA ROAD, INTO BHEJANE ROAD, LEFT INTO NYALA ROAD, INTO UNDIYAZANA GROVE, INTO INGCEBO DRIVE, RIGHT INTO IBHUCU DRIVE, RIGHT INTO UMBHALANE, RIGHT INTO IHOBHE AVENUE, LEFT INTO ITHENDELE DRIVE AND PROCEED TO THE INNER CIRCLE ROUTES WITHIN NTUZUMA TAKE-OUT AND TO THE END POINT ON ITHENDELE DRIVE NEAR BHEKUZULU DROVE.</p> <p>6.2. BESTER'S TAXI RANK TO NTUZUMA FROM BESTER'S TAXI RANK, LEFT INTO NTUZUMA ACCESS ROAD, RIGHT INTO ITHENDELE DRIVE AND PROCEED TO ANY OF THE INNER CIRCLE ROUTE(S) 1 TO 4 ABOVE, AND TO THE END POINT ON ITHENDELE DRIVE AND BHEKUZULU DRIVE TAXI RANK.</p> <p>6.3. KWAMASHU CROSSROADS TO NTUZUMA FROM KWAMASHU CROSSROADS TAXI RANK, LEFT INTO MALANDELA ROAD, LEFT INTO KWAMASHU HIGHWAY (M25), LEFT INTO NTUZUMA ACCESS ROAD, RIGHT INTO ITHENDELE DRIVE AND PROCEED TO ANY OF THE INNER CIRCLE ROUTE(S) 1 TO 4 ABOVE, UNTIL THE END POINT ON ITHENDELE NEAR BHEKUZULU DRIVE TAXI RANK.</p>
------	--



## transport

Department:  
Transport  
Province of KwaZulu-Natal

## GAZETTE

LGKZNG04-2019-  
APR

REGION: ALL

### 12.8 NTUZUMA TO DURBAN

FROM NTUZUMA TAXI RANK TO LHOBHE ROAD LEFT TO MBALANE ROAD (PICK UP PASSENGERS), LEFT TO LBHUCE DRIVE PICK AND DROP, RIGHT TO INGCEBO DRIVE PICK AND DROP, RIGHT TO MTHELEKISI (PICK AND DROP), RIGHT TO MADAMFANA (PICK AND DROP), RIGHT TO LBHUCE DRIVE (PICK AND DROP), LEFT TO INGCEBO DRIVE (PICK AND DROP), RIGHT TO NDIYAZANA (PICK AND DROP), LEFT TO INGCEBO DRIVE (PICK UP PASSENGERS), RIGHT TO INTSISHO PASS NTUZUMA POLICE STATION LEFT TO UNNAMED ROAD RIGHT TO LBHUCE (PICK UP PASSENGERS) RIGHT TO XAMU (PICK UP), LEFT TO LHOBHE PICK AND DROP PASSENGERS), LEFT TO ITHENDELE DRIVE (PICK AND DROP) AND TURN BACK TO ENGEN GARAGE WITH ITHENDELE DRIVE (PICK UP PASSENGERS) LEFT TO IVONDWE (PICK AND DROP), RIGHT TO BUHLE BODWA WALK (PICK AND DROP), RETURN WITH BUHLE BODWA WALK (PICK AND DROP) LEFT TO IVONDWE (PICK AND DROP) LEFT TO ITHENDELE DRIVE (PICK AND DROP) LEFT TO BHEKUZULU DRIVE (PICK AND DROP), RETURN AND WHEN REACHING SANDLWANA DRIVE, LEFT TO ITHENDELE DRIVE (PICK AND DROP) PASS NTUZUMA TAXI RANK, LEFT TO KING DINUZULU DRIVE (PICK AND DROP), AND TURN BACK TO SINAMUVA DRIVE (PICK AND DROP), RETURN TO KING DINUZULU DRIVE (PICK AND DROP), LEFT TO XOLANI NGCOBO WALK (PICK AND DROP) RIGHT TO SIQUBUQUBU ROAD (PICK AND DROP), RIGHT TO UNNAMED ROAD (PICK AND DROP), RIGHT TO NKATHAZO ROAD (NEW ROAD- PICK AND DROP) TURN RIGHT THEN IMMEDIATE LEFT TO ITHENDELE DRIVE (PICK UP AND DROP), THEN LEFT TO NTUZUMA ACCESS (NHLUNWANE) PICK AND DROP.

#### ALTERNATIVE ONE

FROM NTUZUMA ACCESS (NHLUNGWANE) TURN RIGHT TO M25, RIGHT TO N2, LEFT TO INANDA ROAD (M21), INTO SEA COW LAKE, RIGHT TO NORTH COAST ROAD AND PROCEED TO CENTENARY ROAD TAXI RANK AND RETURN TO NTUZUMA ON THE SAME ROUTE.

#### ALTERNATIVE TWO:

FROM NTUZUMA ACCESS, TURN RIGHT TO M25, INTO N2, LEFT TO INANDA ROAD (M21) OFF RAMP AND LEFT TO UMNGENI ROAD (M19), AND PROCEED TO CENTENARY ROAD TAXI RANK AND RETURN TO NTUZUMA ON THE SAME ROUTE.

#### ALTERNATIVE THREE:

FROM NTUZUMA ACCESS TURN RIGHT TO M25, RIGHT TO N2, LEFT TO N3 INTO OLD DUTCH ROAD, INTO ALICE STREET, RIGHT TO SOLDIERS WAY AND PROCEED TO SOLDIERS WAY TAXI RANK AND RETURN TO NTUZUMA ON THE SAME ROUTE.

#### ALTERNATIVE FOUR:

FROM NTUZUMA ACCESS (NHLUNGWANE), RIGHT TO M25, RIGHT TO N2, RIGHT TO NORTH COAST ROAD, TO UMNGENI LEFT TO ARGYLE ROAD, RIGHT TO BRICKFIELD, INTO POINT ROAD, RIGHT TO BAY TERRACE, RIGHT TO STANGER STREET, LEFT TO ORDINANCE ROAD, LEFT TO SOLDIERS WAY, RIGHT TO QUEEN STREET, RIGHT TO FIELD STREET AND PROCEED TO SOLDIERS WAY TAXI RANK AND RETURN ON THE SAME ROUTE.



**transport**

Department:  
Transport  
Province of KwaZulu-Natal

**GAZETTE**

LGKZNG04-2019-  
APR

REGION: ALL

<p>12.9</p>	<p><b>NTUZUMA TO CROSSROAD</b></p> <p>FROM NTUZUMA TAXI RANK TO LHOBHE ROAD LEFT TO MBALANE ROAD (PICK UP PASSENGERS), LEFT TO IBHUCE DRIVE PICK AND DROP, RIGHT TO INGCEBO DRIVE PICK AND DROP, RIGHT TO MTHELEKISI (PICK AND DROP), RIGHT TO MADAMFANA (PICK AND DROP), RIGHT TO IBHUCE DRIVE (PICK AND DROP), LEFT TO INGCEBO DRIVE (PICK AND DROP), RIGHT TO NDIYAZANA (PICK AND DROP), LEFT TO INGCEBO DRIVE (PICK UP PASSENGERS), RIGHT TO INTSISHO PASS NTUZUMA POLICE STATION LEFT TO UNNAMED ROAD RIGHT TO IBHUCE (PICK UP PASSENGERS) RIGHT TO XAMU (PICK UP ), LEFT TO LHOBHE PICK AND DROP PASSENGERS), LEFT TO ITHENDELE DRIVE(PICK AND DROP) AND TURN BACK TO ENGEN GARAGE WITH ITHENDELE DRIVE (PICK UP PASSENGERS) LEFT TO IVONDWE (PICK AND DROP), RIGHT TO BUHLE BODWA WALK (PICK AND DROP), RETURN WITH BUHLE BODWA WALK (PICK AND DROP) LEFT TO IVONDWE (PICK AND DROP) LEFT TO ITHENDELE DRIVE (PICK AND DROP) LEFT TO BHEKUZULU DRIVE (PICK AND DROP), RETURN AND WHEN REACHING SANDLWANA DRIVE, LEFT TO ITHENDELE DRIVE (PICK AND DROP) PASS NTUZUMA TAXI RANK, LEFT TO KING DINUZULU DRIVE (PICK AND DROP), AND TURN TO SINAMUVA DRIVE (PICK AND DROP), RETURN TO KING DINUZULU DRIVE (PICK AND DROP), LEFT TO XOLANI NGCOBO WALK (PICK AND DROP) RIGHT TO SIQUBUQUBU ROAD ( PICK AND DROP), RIGHT TO UNNAMED ROAD ( PICK AND DROP), RIGHT TO NKATHAZO ROAD (NEW ROAD- PICK AND DROP), TURN RIGHT THEN IMMEDIATE LEFT TO ITHENDELE DRIVE (PICK UP AND DROP), THEN LEFT TO NTUZUMA (NHLUNGWANE) PICK AND DROP, RIGHT TO M25 OFF RAMP ON CURNICK NDLOVU WAY, DROP OFF PASSENGERS RIGHT TO MALANDELA ROAD INTO CROSSROAD TAXI RANK AND RETURN ON THE SAME ROUTE.</p>
<p>12.10</p>	<p><b>NTUZUMA TO INDUSTRIAL PARK</b></p> <p>FROM NTUZUMA TAXI RANK TO IHOBHE ROAD LEFT TO MBALANE ROAD (PICK UP PASSENGERS), LEFT TO IBHUCE DRIVE PICK AND DROP, RIGHT TO INGCEBO DRIVE PICK AND DROP, RIGHT TO MTHELEKISI (PICK AND DROP), RIGHT TO MADAMFANA (PICK AND DROP), RIGHT TO IBHUCE DRIVE (PICK AND DROP), LEFT TO INGCEBO DRIVE (PICK AND DROP), RIGHT TO NDIYAZANA (PICK AND DROP), LEFT TO INGCEBO DRIVE (PICK UP PASSENGERS), RIGHT TO INTSISHO PASS NTUZUMA POLICE STATION LEFT TO UNNAMED ROAD RIGHT TO IBHUCE (PICK UP PASSENGERS) RIGHT TO XAMU (PICK UP ), LEFT TO IHOBHE PICK AND DROP PASSENGERS), LEFT TO ITHENDELE DRIVE (PICK AND DROP) AND TURN BACK TO ENGEN GARAGE WITH ITHENDELE DRIVE (PICK UP PASSENGERS) LEFT TO IVONDWE (PICK AND DROP), RIGHT TO BUHLE BODWA WALK (PICK AND DROP), RETURN WITH BUHLE BODWA WALK (PICK AND DROP) LEFT TO IVONDWE (PICK AND DROP) LEFT TO ITHENDELE DRIVE (PICK AND DROP) LEFT TO BHEKUZULU DRIVE (PICK AND DROP), RETURN AND WHEN REACHING SANDLWANA DRIVE, LEFT TO ITHENDELE DRIVE (PICK AND DROP) PASS NTUZUMA TAXI RANK, LEFT TO KING DINUZULU DRIVE (PICK AND DROP), AND TURN TO SINAMUVA DRIVE (PICK AND DROP), RETURN TO KING DINUZULU DRIVE (PICK AND DROP), LEFT TO XOLANI NGCOBO WALK (PICK AND DROP) RIGHT TO SIQUBUQUBU ROAD ( PICK AND DROP), RIGHT TO UNNAMED ROAD (PICK AND DROP), RIGHT TO NKATHAZO ROAD ( NEW ROAD- PICK AND DROP), TURN RIGHT THEN IMMEDIATE LEFT TO ITHENDELE DRIVE (PICK UP AND DROP), THEN LEFT TO NTUZUMA ACCESS (NHLUNGWANE) PICK AND DROP, RIGHT TO M25 ,TO HUNSLET ROAD AND RIGHT TO ABERDINE ROAD , PICK AND DROP AND RETURN TO NTUZUMA ON THE SAME ROUTE.</p>



## transport

Department:  
Transport  
Province of KwaZulu-Natal

## GAZETTE

LGKZNG04-2019-  
APR

REGION: ALL

12.11	<p><b>NTUZUMA TO KWAMASHU</b></p> <p>FROM NTUZUMA TAXI RANK TO IHOBHE ROAD LEFT TO MBALANE ROAD (PICK UP PASSENGERS), LEFT TO IBHUCE DRIVE PICK AND DROP, RIGHT TO INGCEBO DRIVE PICK AND DROP, RIGHT TO MTHELEKISI (PICK AND DROP), RIGHT TO MADAMFANA (PICK AND DROP), RIGHT TO IBHUCE DRIVE (PICK AND DROP), LEFT TO INGCEBO DRIVE (PICK AND DROP), RIGHT TO NDIYAZANA (PICK AND DROP), LEFT TO INGCEBO DRIVE (PICK UP PASSENGERS), RIGHT TO INTSISHO PASS NTUZUMA POLICE STATION LEFT TO UNNAMED ROAD RIGHT TO IBHUCE (PICK UP PASSENGERS) RIGHT TO XAMU (PICK UP), LEFT TO IHOBHE PICK AND DROP PASSENGERS, LEFT TO ITHENDELE DRIVE (PICK AND DROP) AND TURN BACK TO ENGEN GARAGE WITH ITHENDELE DRIVE (PICK UP PASSENGERS) LEFT TO IVONDWE (PICK AND DROP), RIGHT TO BUHLE BODWA WALK (PICK AND DROP), RETURN WITH BUHLE BODWA WALK (PICK AND DROP) LEFT TO IVONDWE (PICK AND DROP) LEFT TO ITHENDELE DRIVE (PICK AND DROP) LEFT TO BHEKUZULU DRIVE (PICK AND DROP), RETURN AND WHEN REACHING SANDLWANA DRIVE, LEFT TO ITHENDELE DRIVE (PICK AND DROP) PASS NTUZUMA TAXI RANK, LEFT TO KING DINUZULU DRIVE (PICK AND DROP), AND TURN BACK TO SINAMUVA DRIVE (PICK AND DROP), RETURN TO KING DINUZULU DRIVE (PICK AND DROP), LEFT TO XOLANI NGCOBO WALK (PICK AND DROP) RIGHT TO SIQUBUQUBU ROAD (PICK AND DROP), RIGHT TO UNNAMED ROAD (PICK AND DROP), RIGHT TO NKATHAZO ROAD (NEW ROAD-PICK AND DROP), TURN RIGHT THEN IMMEDIATE LEFT TO ITHENDELE DRIVE (PICK UP AND DROP), THEN LEFT TO NTUZUMA ACCESS (NHLUNGWANE) PICK AND DROP, INTO ITHENDELE DRIVE, JOIN LINDA ROAD (NO PICKING UP AND DROPPING OF PASSENGERS) RIGHT TO BHEJANE ROAD (NO PICKING AND DROPPING) LEFT TO LINDA NZAMA ROAD, INTO KWAMASHU TAXI RANK AND RETURN TO NTUZUMA ON THE SAME ROUTE.</p>
12.12	<p><b>NTUZUMA TO UMHLANGA ROCKS</b></p> <p>FROM NTUZUMA TAXI RANK TO IHOBHE ROAD LEFT TO MBALANE ROAD (PICK UP PASSENGERS), LEFT TO IBHUCE DRIVE PICK AND DROP, RIGHT TO INGCEBO DRIVE PICK AND DROP, RIGHT TO MTHELEKISI (PICK AND DROP), RIGHT TO MADAMFANA (PICK AND DROP), RIGHT TO IBHUCE DRIVE (PICK AND DROP), LEFT TO INGCEBO DRIVE (PICK AND DROP), RIGHT TO NDIYAZANA (PICK AND DROP), LEFT TO INGCEBO DRIVE (PICK UP PASSENGERS), RIGHT TO INTSISHO PASS NTUZUMA POLICE STATION LEFT TO UNNAMED ROAD RIGHT TO IBHUCE (PICK UP PASSENGERS) RIGHT TO XAMU (PICK UP), LEFT TO IHOBHE PICK AND DROP PASSENGERS), LEFT TO ITHENDELE DRIVE (PICK AND DROP) AND TURN TO ENGEN GARAGE WITH ITHENDELE DRIVE (PICK UP PASSENGERS) LEFT TO IVONDWE (PICK AND DROP), RIGHT TO BUHLE BODWA WALK (PICK AND DROP), RETURN WITH BUHLE BODWA WALK (PICK AND DROP) LEFT TO IVONDWE (PICK AND DROP), LEFT TO ITHENDELE DRIVE (PICK AND DROP) LEFT TO BHEKUZULU DRIVE (PICK AND DROP), RETURN AND WHEN REACHING SANDLWANA DRIVE, LEFT TO ITHENDELE DRIVE (PICK AND DROP) PASS NTUZUMA TAXI RANK, LEFT TO KING DINUZULU DRIVE (PICK AND DROP), AND TURN BACK TO SINAMUVA DRIVE (PICK AND DROP), RETURN TO KING DINUZULU DRIVE (PICK AND DROP), LEFT TO XOLANI NGCOBO WALK (PICK AND DROP) RIGHT TO SIQUBUQUBU ROAD (PICK AND DROP), RIGHT TO UNNAMED ROAD (PICK AND DROP), RIGHT TO NKATHAZO ROAD (NEW ROAD- PICK AND DROP), TURN RIGHT THEN IMMEDIATE LEFT TO ITHENDELE DRIVE (PICK UP AND DROP), THEN LEFT TO NTUZUMA ACCESS (NHLUNGWANE) PICK AND DROP, RIGHT TO M25, LEFT TO N2, LEFT TO M41, RIGHT WITH M41 AND OFF RAMP TO M12, LEFT WITH M12, INTO TRAFFIC CIRCLE, RIGHT TO UMHLANGA ROCKS DRIVE LEFT TO TANAGER WAY INTO UMHLANGA TAXI RANK AND RETURN TO NTUZUMA ON THE SAME ROUTE.</p> <p><b>RETURN 2</b></p> <p>FROM UMHLANGA TAXI RANK RIGHT TO CHATWEL, RIGHT TO UMHLANGA ROCKS DRIVE, BECOMES LIGHTHOUSE STREET, LEFT TO M12, RIGHT TO M41, INTO N2, OFF RAMP, RIGHT TO M25.</p>





**transport**

Department:  
Transport  
Province of KwaZulu-Natal

**GAZETTE**

LGKZNG04-2019-  
APR

REGION: ALL

<p>12.13</p>	<p>NTUZUMA TO VERULAM.</p> <p>FROM NTUZUMA TAXI RANK TO IHOBHE ROAD LEFT TO MBALANE ROAD (PICK UP PASSENGERS), LEFT TO IBHUCE DRIVE PICK AND DROP, RIGHT TO INGCEBO DRIVE PICK AND DROP, RIGHT TO MTHELEKISI (PICK AND DROP), RIGHT TO MADAMFANA (PICK AND DROP), RIGHT TO IBHUCE DRIVE (PICK AND DROP), LEFT TO INGCEBO DRIVE (PICK AND DROP), RIGHT TO NDIYAZANA (PICK AND DROP), LEFT TO INGCEBO DRIVE (PICK UP PASSENGERS), RIGHT TO INTSISHO PASS NTUZUMA POLICE STATION LEFT TO UNNAMED ROAD RIGHT TO IBHUCE (PICK UP PASSENGERS) RIGHT TO XAMU (PICK UP ), LEFT TO IHOBHE PICK AND DROP PASSENGERS), LEFT TO ITHENDELE DRIVE (PICK AND DROP) AND TURN BACK TO ENGEN GARAGE WITH ITHENDELE DRIVE (PICK UP PASSENGERS) LEFT TO IVONDWE (PICK AND DROP), RIGHT TO BUHLE BODWA WALK (PICK AND DROP), RETURN WITH BUHLE BODWA WALK (PICK AND DROP) LEFT TO IVONDWE (PICK AND DROP) LEFT TO ITHENDELE DRIVE (PICK AND DROP) LEFT TO BHEKUZULU DRIVE (PICK AND DROP), RETURN AND WHEN REACHING SANDLWANA DRIVE, LEFT TO ITHENDELE DRIVE (PICK AND DROP) PASS NTUZURNATAXI RANK, LEFT TO KING DINUZULU DRIVE (PICK AND DROP) AND TURN TO SINAMUVA DRIVE (PICK AND DROP), RETURN TO KING DINUZULU DRIVE (PICK AND DROP), LEFT TO XOLANI NGCOBO WALK (PICK AND DROP) RIGHT TO SIQUBUQUBU ROAD ( PICK AND DROP), RIGHT TO UNNAMED ROAD ( PICK AND DROP), RIGHT TO NKATHAZO ROAD (NEW ROAD-PICK AND DROP), TURN RIGHT THEN IMMEDIATE LEFT TO ITHENDELE DRIVE (PICK UP AND DROP), THEN LEFT TO NTUZUMA ACCESS (NHLUNGWANE) PICK AND DROP, RIGHT TO M25 OFF RAMP AND TURN TO R102 (MT. EDGE COME) PASS OTTAWA (DROP OFF ONLY) , LEFT TO M27 INTO IRELAND STREET TO IRELAND STREET TAXI RANK AND RETURN ON THE SAME ROUTE.</p>
<p>12.14</p>	<p>NTUZUMA TO PINETOWN</p> <p>FROM NTUZUMA TAXI RANK TO IHOBHE ROAD LEFT TO MBALANE ROAD (PICK UP PASSENGERS), LEFT TO IBHUCE DRIVE PICK AND DROP, RIGHT TO INGCEBO DRIVE PICK AND DROP, RIGHT TO MTHELEKISI (PICK AND DROP), RIGHT TO MADAMFANA (PICK AND DROP), RIGHT TO IBHUCE DRIVE (PICK AND DROP), LEFT TO INGCEBO DRIVE (PICK AND DROP), RIGHT TO NDIYAZANA (PICK AND DROP), LEFT TO INGCEBO DRIVE (PICK UP PASSENGERS), RIGHT TO INTSISHO PASS NTUZUMA POLICE STATION LEFT TO UNNAMED ROAD RIGHT TO IBHUCE (PICK UP PASSENGERS) RIGHT TO XAMU (PICK UP ), LEFT TO IHOBHE (PICK AND DROP PASSENGERS), LEFT TO ITHENDELE DRIVE (PICK AND DROP) AND TURN TO ENGEN GARAGE WITH ITHENDELE DRIVE (PICK UP PASSENGERS) LEFT TO IVONDWE (PICK AND DROP) ,RIGHT TO BUHLE BODWA WALK (PICK AND DROP), RETURN WITH BUHLE BODWA WALK (PICK AND DROP) LEFT TO IVONDWE (PICK AND DROP) LEFT TO ITHENDELE DRIVE (PICK AND DROP) LEFT TO BHEKUZULU DRIVE (PICK AND DROP), RETURN AND WHEN REACHING SANDLWANA DRIVE, LEFT TO ITHENDELE DRIVE (PICK AND DROP) PASS NTUZUMA TAXI RANK, LEFT TO KING DINUZULU DRIVE (PICK AND DROP) AND TURN TO SINAMUVA DRIVE (PICK AND DROP), RETURN TO KING DINUZULU DRIVE (PICK AND DROP), LEFT TO XOLANI NGCOBO WALK (PICK AND DROP) RIGHT TO SIQUBUQUBU ROAD ( PICK AND DROP), RIGHT TO UNNAMED ROAD ( PICK AND DROP), RIGHT TO NKATHAZO ROAD (NEW ROAD-PICK AND DROP), TURN RIGHT THEN IMMEDIATE LEFT TO ITHENDELE DRIVE (PICK UP AND DROP), THEN LEFT TO NTUZUMA ACCESS (NHLUNGWANE) PICK AND DROP , RIGHT TO M25 , RIGHT TO N2, OFF RAMP TO M19 , INTO ST. JOHNS AVENUE RIGHT TO JOSIAH GUMEDE ROAD LEFT TO MOODIE STREET , RIGHT TO HILL STREET , INTO HILL STREET TAXI RANK AND RETURN ON THE SAME ROUTE.</p> <p>RETURN.</p> <p>FROM HILL STREET TAXI RANK , LEFT TO MOODIE STREET, RIGHT TO JOSIAH GUMEDE STREET, LEFT TO BERMS ROAD, RIGHT TO M19, OFF RAMP TO N2, OFF RAMP TO M25 , LEFT TO NTUZUMA ACCESS, PICK AND DROP, RIGHT TO ITHENDELE DRIVE , PICK AND DROP PASS NKATHAZO ROAD, PICK AND DROP AROUND NTUZUMA UNITS UNTLL REACHING NTUZUMA TAXI RANK.</p>



## transport

Department:  
Transport  
Province of KwaZulu-Natal

## GAZETTE

LGKZNG04-2019-  
APR

REGION: ALL

1) <b>Application Number:</b> APP0109317	2) <b>Gazette Number:</b> LGKZNG04-2019-APR
3) <b>Applicant:</b> LM MBUYAZI <b>ID NO.</b> 5904190679082 <b>Association:</b> NTUZUMA TAXI ASSOCIATION	4) <b>Applicant Address:</b> 10 SUNNY CIRCLE SUNNINGDALE 4051
5) <b>Existing Licence Holder:</b> NOT APPLICABLE <b>ID NO.</b> NOT APPLICABLE	6) <b>Existing Licence Holder Address:</b> NOT APPLICABLE
7) <b>Type of application:</b> NEW OPERATING LICENCE	8) <b>Operating Licence Number:</b> NOTAVAILABLE
9) <b>Vehicle Type:</b> MINIBUS	10) 1 X 15 (SEATED) + 0 (STANDING)
11) <b>Region:</b> GREATER NORTH	
12.1	<p><b>DURBAN TO NTUZUMA</b></p> <p>FROM SOLDIER'S WAY TAXI RANK RIGHT INTO FIELD STREET INTO ALBERT STREET INTO UMGENI ROAD INTO NORTH COAST ROAD INTO KWAMASHU HIGHWAY (M25) LEFT INTO NTUZUMA ACCESS ROAD ALONG NTUZUMA ACCESS ROAD RIGHT INTO ITHENDELE DRIVE AND PROCEED TO NTUZUMA ALONG ANY OF THE INNER CIRCLE ROUTES WITHIN NTUZUMA.</p> <p>FROM CENTENARY ROAD TAXI RANK RIGHT INTO MARKET ROAD LEFT INTO ALICE STREET LEFT INTO ALBERT STREET INTO UMGENI ROAD INTO NORTH COAST ROAD INTO KWAMASHU HIGHWAY (M25) AND PROCEED TO THE END POINT ALONG ROUTES IN 5.1 ABOVE.</p> <p>FROM SOLDIER'S WAY TAXI RANK RIGHT INTO FIELD STREET LEFT INTO LEOPOLD STREET INTO CANONGATE ROAD OR FROM CENTENARY ROAD TAXI RANK RIGHT INTO MARKET ROAD RIGHT INTO LEOPOLD STREET INTO CANONGATE ROAD INTO THE WESTERN FREEWAY (N3) INTO THE N2 LEFT INTO KWAMASHU HIGHWAY (M25) AND PROCEED TO THE END POINT ALONG ROUTES IN 5.1 ABOVE.</p>
12.2	<p><b>NTUZUMA TO DURBAN</b></p> <p>FROM ITHENDELE DRIVE TAXI RANK NEAR KWANOZAZA SHOPPING CENTRE ALONG ANY OF ROUTES (S) 1 TO 4 ABOVE INTO NTUZUMA ACCESS ROAD RIGHT INTO KWAMASHU HIGHWAY (M25) INTO NORTH COAST ROAD INTO UMGENI ROAD (PROCEED TO SOLDIER'S WAY AND TO SOLDIER'S WAY TAXI RANK OR RIGHT INTO LEOPOLD STREET RIGHT INTO WARWICK AVENUE INTO CENTENARY ROAD AND PROCEED TO CENTENARY ROAD TAXI RANK.</p> <p>FROM ITHENDELE DRIVE TAXI RANK NEAR KWANOZAZA SHOPPING CENTRE ALONG ANY OF THE INNER CIRCLE ROUTES WITHIN NTUZUMA AS PER ROUTES 1 TO 4 ABOVE INTO KWAMASHU HIGHWAY (M25) RIGHT INTO THE N2 LEFT INTO INANDA ROAD (M21) INTO SEA COW LAKE ROAD RIGHT INTO NORTH COAST ROAD AND PROCEED TO THE END POINTS AS IN 1.1 ABOVE.</p> <p>FROM THE STARTING POINT IN 1.1 ABOVE INTO KWAMASHU HIGHWAY (M25) RIGHT INTO THE N2 LEFT INTO INANDA ROAD (M21) OFF RAMP LEFT INTO UMGENI ROAD (M19) ALONG UMGENI ROAD AND PROCEED TO THE END POINTS AS IN 1.1</p> <p>FROM THE STARTING POINT IN 1.1 ABOVE INTO KWAMASHU HIGHWAY RIGHT INTO THE N2 ALONG THE N2 LEFT INTO THE N3 ALONG THE N3 INTO OLD DUTCH ROAD (LEFT INTO CENTENARY ROAD AND PROCEED TO CENTENARY ROAD TAXI RANK OR INTO ALICE STREET RIGHT INTO SOLDIER'S WAY AND PROCEED TO SOLDIER'S WAY TAXI RANK.</p> <p>FROM THE STARTING POINT IN 1.1 ABOVE INTO KWAMASHU HIGHWAY (M25) INTO NORTH COAST ROAD INTO UMGENI ROAD LEFT INTO ARGYLE ROAD RIGHT INTO BRICKHILL ROAD INTO POINT ROAD RIGHT INTO BAY TERRACE RIGHT INTO STANGER STREET LEFT INTO ORDNANCE ROAD LEFT INTO SOLDIER'S WAY RIGHT INTO QUEEN STREET RIGHT INTO FIELD STREET AND PROCEED TO SOLDIER'S WAY TAXI RANK OR INTO LEOPOLD STREET RIGHT INTO WARWICK AVENUE INTO CENTENARY ROAD AND PROCEED TO CENTENARY ROAD TAXI RANK.</p>



**transport**

Department:  
Transport  
Province of KwaZulu-Natal

**GAZETTE**

LGKZNG04-2019-  
APR

REGION: ALL

<p>12.3</p>	<p>NTUZUMA TO PINETOWN</p> <p>FROM THE STARTING POINT ON ITHENDELE DRIVE NEAR KWANOZAZA SHOPPING CENTRE ALONG ANY OF THE INNER CIRCLE ROUTES 1 TO 4 WITHIN NTUZUMA TOWNSHIP ALONG ITHENDELE DRIVE LEFT INTO NTUZUMA ACCEDD ROAD RIGHT INTO KWAMASHU HIGHWAY (M25) TURN RIGHT INTO THE N2 ALONG THE N2 LEFT INTO INANDA ROAD (M21) OFF RAMP RIGHT INTO UMGENI ROAD (M19) INTO ST JOHNS AVENUE RIGHT INTO OLD MAIN ROAD LEFT INTO MOODIE STREET RIGHT INTO HILL STREET AND PROCEED TO THE END POINT ON HILL STREET.</p> <p>AND</p> <p>FROM THE STARTING POINT ABOVE ALONG THE ROUTES INDICATED ABOVE RIGHT INTO THE N2 ALONG THE N2 INTO THE N3 INTO THE M13 RIGHT INTO OLD MAIN ROAD RIGHT INTO MOODIE STREET RIGHT INTO HILL STREET AND PROCEED TO THE END POINT ON HILL STREET.</p> <p>AND</p> <p>FROM THE STARTING POINT ABOVE ALONG THE ROUTES INDICATED ABOVE RIGHT INTO UMGENI ROAD (M19) ALONG THE M19 RIGHT INTO OTTO VOLEK ROAD LEFT INTO SHEPSTONE ROAD LEFT INTO REGENT STREET RIGHT INTO CHELSEA AVENUE LEFT INTO CHELSEA AVENUE LEFT INTO ESCOM ROAD RIGHT INTO OLD MAIN ROAD RIGHT INTO TRAFFORD ROAD LEFT INTO HILLCLIMB ROAD LEFT INTO KYALAMI ROAD INTO CIRCUIT ROAD LEFT INTO MALCOLM ROAD LEFT INTO ALBERT ROAD LEFT INTO ALEXANDER ROAD LEFT INTO OLD MAIN ROAD RIGHT INTO MOODIE STREET RIGHT INTO HILL STREET AND PROCEED TO THE TAXI RANK ON HILL STREET.</p>
<p>12.4</p>	<p>NTUZUMA TO PHOENIX (UMHLANGA)</p> <p>FROM THE STARTING POINT (ITHENDELE DRIVE TAXI RANK) NEAR KWANOZAZA SHOPPING CENTRE ALONG ANY OF THE INNER CIRCLE ROUTES 1 TO 4 WITHIN NTUZUMA TOWNSHIP ALONG ITHENDELE DRIVE LEFT INTO NTUZUMA ACCESS ROAD INTO INDUSTRIAL PARK ROAD LEFT INTO PHOENIX HIGHWAY RIGHT INTO INTO M41 LEFT INTO UMHLANGA ROCKS DRIVE INTO LIGHTHOUSE ROAD LEFT INTO TANAGER WAY RIGHT INTO LAGOON DRIVE RIGHT INTO LIGHT HOUSE ROAD LEFT INTO AN ON RAMP TO THE M4 RIGHT INTO ARGYLE ROAD LEFT INTO UMGENI ROAD LEFT INTO UMGENI ROAD AND PROCEED TO THE RANK (S) AS PER ANY OF THE ROUTES (1.1 TO 1.5) ALTERNATIVE ROUTE ALONG THE M25 LEFT INTO THE N2 RIGHT INTO THE M41 AND PROCEED AS PER THE ABOVE ROUTE.</p>
<p>12.5</p>	<p>NTUZUMA TO VERULAM</p> <p>FROM THE STARTING POINT (ITHENDELE DRIVE TAXI RANK) NEAR KWANOZAZA SHOPPING CENTRE ALONG ANY OF THE INNER CIRCLE ROUTES WITHIN NTUZUMA TOWNSHIP ALONG ITHENDELE DRIVE LEFT INTO NTUZUMA ACCESS ROAD RIGHT INTO KWAMASHU HIGHWAY (M25) ALONG THE M25 LEFT INTO R102 PASS WHITE HOUSE SHOPPING CENTRE ALONG R102 RIGHT INTO WICK STREET LEFT INTO IRELAND STREET AND PROCEED TO AN APPROVED TAXI RANK ON IRELAND STREET.</p> <p>ALTERNATIVE ROUTE ALONG THE SAME ROUTE ABOVE INTO NTUZUMA ACCESS ROAD INTO INDUSTRIAL PARK ROAD LEFT INTO PHOENIX HIGHWAY LEFT INTO R102 AND PROCEED TO VERULAM AS PER THE ABOVE ROUTE.</p> <p>RESTRICTION: NO PICKING UP OF PASSENGERS ON PHOENIX HIGHWAY.</p>
<p>12.6</p>	<p>NTUZUMA TO BRIDGE CITY</p> <p>FROM NTUZUMA TAXI RANK THEN ITHENDELE DRIVE TAXI RANK NEAR ENGINE GARAGE ALONG NTUZUMA INNER CIRCLE AND NTUZUMA ACCESS ROAD PICK AND DROP AND RETURN NTUZUMA ACCESS TO BRIDGE CITY BOULEYARD TURN RIGHT TO IQOLA ROAD STRAIGHT UP TO BRIDGE CITY RANK</p> <p>ALTERNATIVE ROUTE TURN RIGHT ISIMBA AVENUE, TURN LEFT UFUDU, TURN RIGHT TO NOGWAJA STREET TURN LEFT IBULULU AVENUE TURN RIGHT IMVUMI CRESCENT TURN RIGHT AT THE ROBOT TO BHEJANE STREET , TURN RIGHT INGWE LANE, TURN RIGHT INGWE LANE, TURN RIGHT IMBABALA LANE TURN RIGHT UNOGWAJA STREET DOWN TO BRIDGE CITY PARKING TURN RIGHT INKUNZANA ROAD TURN RIGHT INDLANZI LANE PICK AND RETURN ALONG THE SAME ROUTE.</p>



## transport

Department:  
Transport  
Province of KwaZulu-Natal

## GAZETTE

LGKZNG04-2019-  
APR

REGION: ALL

### 12.7 KWAMASHU TO NTUZUMA

FROM KWAMASHU MAIN TAXI RANK ON MALANDELA ROAD, INTO BHEJANE ROAD, LEFT INTO NYALA ROAD, INTO ITHENDELE DRIVE AND PROCEED TO THE INNER CIRCLE ROUTES WITHIN NTUZUMA AND TO THE RANK ON ITHENDELE DRIVE NEAR BHEKUZULU DRIVE.

#### 6.1.1 ALTERNATIVE ROUTE

FROM KWAMASHU MAIN TAXI RANK ON MALANDELA ROAD, INTO BHEJANE ROAD, LEFT INTO NYALA ROAD, INTO UNDIYAZANA GROVE, INTO INGCEBO DRIVE, RIGHT INTO IBHUCU DRIVE, RIGHT INTO UMBHALANE, RIGHT INTO IHOBHE AVENUE, LEFT INTO ITHENDELE DRIVE AND PROCEED TO THE INNER CIRCLE ROUTES WITHIN NTUZUMA TAKE-OUT AND TO THE END POINT ON ITHENDELE DRIVE NEAR BHEKUZULU DROVE.

#### 6.2. BESTER'S TAXI RANK TO NTUZUMA

FROM BESTER'S TAXI RANK, LEFT INTO NTUZUMA ACCESS ROAD, RIGHT INTO ITHENDELE DRIVE AND PROCEED TO ANY OF THE INNER CIRCLE ROUTE(S) 1 TO 4 ABOVE, AND TO THE END POINT ON ITHENDELE DRIVE AND BHEKUZULU DRIVE TAXI RANK.

#### 6.3. KWAMASHU CROSSROADS TO NTUZUMA

FROM KWAMASHU CROSSROADS TAXI RANK, LEFT INTO MALANDELA ROAD, LEFT INTO KWAMASHU HIGHWAY (M25), LEFT INTO NTUZUMA ACCESS ROAD, RIGHT INTO ITHENDELE DRIVE AND PROCEED TO ANY OF THE INNER CIRCLE ROUTE(S) 1 TO 4 ABOVE, UNTIL THE END POINT ON ITHENDELE NEAR BHEKUZULU DRIVE TAXI RANK.



## transport

Department:  
Transport  
Province of KwaZulu-Natal

## GAZETTE

LGKZNG04-2019-  
APR

REGION: ALL

### 12.8 NTUZUMA TO DURBAN

FROM NTUZUMA TAXI RANK TO LHOBHE ROAD LEFT TO MBALANE ROAD (PICK UP PASSENGERS), LEFT TO LBHUCE DRIVE PICK AND DROP, RIGHT TO INGCEBO DRIVE PICK AND DROP, RIGHT TO MTHELEKISI (PICK AND DROP), RIGHT TO MADAMFANA (PICK AND DROP), RIGHT TO LBHUCE DRIVE (PICK AND DROP), LEFT TO INGCEBO DRIVE (PICK AND DROP), RIGHT TO NDIYAZANA (PICK AND DROP), LEFT TO INGCEBO DRIVE (PICK UP PASSENGERS), RIGHT TO INTSISHO PASS NTUZUMA POLICE STATION LEFT TO UNNAMED ROAD RIGHT TO LBHUCE (PICK UP PASSENGERS) RIGHT TO XAMU (PICK UP), LEFT TO LHOBHE PICK AND DROP PASSENGERS), LEFT TO ITHENDELE DRIVE (PICK AND DROP) AND TURN BACK TO ENGEN GARAGE WITH ITHENDELE DRIVE (PICK UP PASSENGERS) LEFT TO IVONDWE (PICK AND DROP), RIGHT TO BUHLE BODWA WALK (PICK AND DROP), RETURN WITH BUHLE BODWA WALK (PICK AND DROP) LEFT TO IVONDWE (PICK AND DROP) LEFT TO ITHENDELE DRIVE (PICK AND DROP) LEFT TO BHEKUZULU DRIVE (PICK AND DROP), RETURN AND WHEN REACHING SANDLWANA DRIVE, LEFT TO ITHENDELE DRIVE (PICK AND DROP) PASS NTUZUMA TAXI RANK, LEFT TO KING DINUZULU DRIVE (PICK AND DROP), AND TURN BACK TO SINAMUVA DRIVE (PICK AND DROP), RETURN TO KING DINUZULU DRIVE (PICK AND DROP), LEFT TO XOLANI NGCOBO WALK (PICK AND DROP) RIGHT TO SIQUBUQUBU ROAD (PICK AND DROP), RIGHT TO UNNAMED ROAD (PICK AND DROP), RIGHT TO NKATHAZO ROAD (NEW ROAD- PICK AND DROP) TURN RIGHT THEN IMMEDIATE LEFT TO ITHENDELE DRIVE (PICK UP AND DROP), THEN LEFT TO NTUZUMA ACCESS (NHLUNWANE) PICK AND DROP.

#### ALTERNATIVE ONE

FROM NTUZUMA ACCESS (NHLUNGWANE) TURN RIGHT TO M25, RIGHT TO N2, LEFT TO INANDA ROAD (M21), INTO SEA COW LAKE, RIGHT TO NORTH COAST ROAD AND PROCEED TO CENTENARY ROAD TAXI RANK AND RETURN TO NTUZUMA ON THE SAME ROUTE.

#### ALTERNATIVE TWO:

FROM NTUZUMA ACCESS, TURN RIGHT TO M25, INTO N2, LEFT TO INANDA ROAD (M21) OFF RAMP AND LEFT TO UMNGENI ROAD (M19), AND PROCEED TO CENTENARY ROAD TAXI RANK AND RETURN TO NTUZUMA ON THE SAME ROUTE.

#### ALTERNATIVE THREE:

FROM NTUZUMA ACCESS TURN RIGHT TO M25, RIGHT TO N2, LEFT TO N3 INTO OLD DUTCH ROAD, INTO ALICE STREET, RIGHT TO SOLDIERS WAY AND PROCEED TO SOLDIERS WAY TAXI RANK AND RETURN TO NTUZUMA ON THE SAME ROUTE.

#### ALTERNATIVE FOUR:

FROM NTUZUMA ACCESS (NHLUNGWANE), RIGHT TO M25, RIGHT TO N2, RIGHT TO NORTH COAST ROAD, TO UMNGENI LEFT TO ARGYLE ROAD, RIGHT TO BRICKFIELD, INTO POINT ROAD, RIGHT TO BAY TERRACE, RIGHT TO STANGER STREET, LEFT TO ORDINANCE ROAD, LEFT TO SOLDIERS WAY, RIGHT TO QUEEN STREET, RIGHT TO FIELD STREET AND PROCEED TO SOLDIERS WAY TAXI RANK AND RETURN ON THE SAME ROUTE.



## transport

Department:  
Transport  
Province of KwaZulu-Natal

## GAZETTE

LGKZNG04-2019-  
APR

REGION: ALL

12.9	<p><b>NTUZUMA TO CROSSROAD</b></p> <p>FROM NTUZUMA TAXI RANK TO LHOBHE ROAD LEFT TO MBALANE ROAD (PICK UP PASSENGERS), LEFT TO IBHUCE DRIVE PICK AND DROP, RIGHT TO INGCEBO DRIVE PICK AND DROP, RIGHT TO MTHELEKISI (PICK AND DROP), RIGHT TO MADAMFANA (PICK AND DROP), RIGHT TO IBHUCE DRIVE (PICK AND DROP), LEFT TO INGCEBO DRIVE (PICK AND DROP), RIGHT TO NDIYAZANA (PICK AND DROP), LEFT TO INGCEBO DRIVE (PICK UP PASSENGERS), RIGHT TO INTSISHO PASS NTUZUMA POLICE STATION LEFT TO UNNAMED ROAD RIGHT TO IBHUCE (PICK UP PASSENGERS) RIGHT TO XAMU (PICK UP ), LEFT TO LHOBHE PICK AND DROP PASSENGERS), LEFT TO ITHENDELE DRIVE(PICK AND DROP) AND TURN BACK TO ENGEN GARAGE WITH ITHENDELE DRIVE (PICK UP PASSENGERS) LEFT TO IVONDWE (PICK AND DROP), RIGHT TO BUHLE BODWA WALK (PICK AND DROP), RETURN WITH BUHLE BODWA WALK (PICK AND DROP) LEFT TO IVONDWE (PICK AND DROP) LEFT TO ITHENDELE DRIVE (PICK AND DROP) LEFT TO BHEKUZULU DRIVE (PICK AND DROP), RETURN AND WHEN REACHING SANDLWANA DRIVE, LEFT TO ITHENDELE DRIVE (PICK AND DROP) PASS NTUZUMA TAXI RANK, LEFT TO KING DINUZULU DRIVE (PICK AND DROP), AND TURN TO SINAMUVA DRIVE (PICK AND DROP), RETURN TO KING DINUZULU DRIVE (PICK AND DROP), LEFT TO XOLANI NGCOBO WALK (PICK AND DROP) RIGHT TO SIQUBUQUBU ROAD ( PICK AND DROP), RIGHT TO UNNAMED ROAD ( PICK AND DROP), RIGHT TO NKATHAZO ROAD (NEW ROAD- PICK AND DROP), TURN RIGHT THEN IMMEDIATE LEFT TO ITHENDELE DRIVE (PICK UP AND DROP), THEN LEFT TO NTUZUMA (NHLUNGWANE) PICK AND DROP, RIGHT TO M25 OFF RAMP ON CURNICK NDLOVU WAY, DROP OFF PASSENGERS RIGHT TO MALANDELA ROAD INTO CROSSROAD TAXI RANK AND RETURN ON THE SAME ROUTE.</p>
12.10	<p><b>NTUZUMA TO INDUSTRIAL PARK</b></p> <p>FROM NTUZUMA TAXI RANK TO IHOBHE ROAD LEFT TO MBALANE ROAD (PICK UP PASSENGERS), LEFT TO IBHUCE DRIVE PICK AND DROP, RIGHT TO INGCEBO DRIVE PICK AND DROP, RIGHT TO MTHELEKISI (PICK AND DROP), RIGHT TO MADAMFANA (PICK AND DROP), RIGHT TO IBHUCE DRIVE (PICK AND DROP), LEFT TO INGCEBO DRIVE (PICK AND DROP), RIGHT TO NDIYAZANA (PICK AND DROP), LEFT TO INGCEBO DRIVE (PICK UP PASSENGERS), RIGHT TO INTSISHO PASS NTUZUMA POLICE STATION LEFT TO UNNAMED ROAD RIGHT TO IBHUCE (PICK UP PASSENGERS) RIGHT TO XAMU (PICK UP ), LEFT TO IHOBHE PICK AND DROP PASSENGERS), LEFT TO ITHENDELE DRIVE (PICK AND DROP) AND TURN BACK TO ENGEN GARAGE WITH ITHENDELE DRIVE (PICK UP PASSENGERS) LEFT TO IVONDWE (PICK AND DROP), RIGHT TO BUHLE BODWA WALK (PICK AND DROP), RETURN WITH BUHLE BODWA WALK (PICK AND DROP) LEFT TO IVONDWE (PICK AND DROP) LEFT TO ITHENDELE DRIVE (PICK AND DROP) LEFT TO BHEKUZULU DRIVE (PICK AND DROP), RETURN AND WHEN REACHING SANDLWANA DRIVE, LEFT TO ITHENDELE DRIVE (PICK AND DROP) PASS NTUZUMA TAXI RANK, LEFT TO KING DINUZULU DRIVE (PICK AND DROP), AND TURN TO SINAMUVA DRIVE (PICK AND DROP), RETURN TO KING DINUZULU DRIVE (PICK AND DROP), LEFT TO XOLANI NGCOBO WALK (PICK AND DROP) RIGHT TO SIQUBUQUBU ROAD ( PICK AND DROP), RIGHT TO UNNAMED ROAD (PICK AND DROP), RIGHT TO NKATHAZO ROAD ( NEW ROAD- PICK AND DROP), TURN RIGHT THEN IMMEDIATE LEFT TO ITHENDELE DRIVE (PICK UP AND DROP), THEN LEFT TO NTUZUMA ACCESS (NHLUNGWANE) PICK AND DROP, RIGHT TO M25 ,TO HUNSLET ROAD AND RIGHT TO ABERDINE ROAD , PICK AND DROP AND RETURN TO NTUZUMA ON THE SAME ROUTE.</p>



**transport**

Department:  
Transport  
Province of KwaZulu-Natal

**GAZETTE**

LGKZNG04-2019-  
APR

REGION: ALL

<p>12.11</p>	<p><b>NTUZUMA TO KWAMASHU</b></p> <p>FROM NTUZUMA TAXI RANK TO IHOBHE ROAD LEFT TO MBALANE ROAD (PICK UP PASSENGERS), LEFT TO IBHUCE DRIVE PICK AND DROP, RIGHT TO INGCEBO DRIVE PICK AND DROP, RIGHT TO MTHELEKISI (PICK AND DROP), RIGHT TO MADAMFANA (PICK AND DROP), RIGHT TO IBHUCE DRIVE (PICK AND DROP), LEFT TO INGCEBO DRIVE (PICK AND DROP), RIGHT TO NDIYAZANA (PICK AND DROP), LEFT TO INGCEBO DRIVE (PICK UP PASSENGERS), RIGHT TO INTSISHO PASS NTUZUMA POLICE STATION LEFT TO UNNAMED ROAD RIGHT TO IBHUCE (PICK UP PASSENGERS) RIGHT TO XAMU (PICK UP ), LEFT TO IHOBHE PICK AND DROP PASSENGERS, LEFT TO ITHENDELE DRIVE (PICK AND DROP) AND TURN BACK TO ENGEN GARAGE WITH ITHENDELE DRIVE (PICK UP PASSENGERS) LEFT TO IVONDWE (PICK AND DROP), RIGHT TO BUHLE BODWA WALK (PICK AND DROP), RETURN WITH BUHLE BODWA WALK (PICK AND DROP) LEFT TO IVONDWE (PICK AND DROP), LEFT TO ITHENDELE DRIVE (PICK AND DROP) LEFT TO BHEKUZULU DRIVE (PICK AND DROP), RETURN AND WHEN REACHING SANDLWANA DRIVE, LEFT TO ITHENDELE DRIVE (PICK AND DROP) PASS NTUZUMA TAXI RANK, LEFT TO KING DINUZULU DRIVE (PICK AND DROP), AND TURN BACK TO SINAMUVA DRIVE (PICK AND DROP), RETURN TO KING DINUZULU DRIVE (PICK AND DROP), LEFT TO XOLANI NGCOBO WALK (PICK AND DROP) RIGHT TO SIQUBUQUBU ROAD ( PICK AND DROP), RIGHT TO UNNAMED ROAD ( PICK AND DROP), RIGHT TO NKATHAZO ROAD (NEW ROAD-PICK AND DROP), TURN RIGHT THEN IMMEDIATE LEFT TO ITHENDELE DRIVE (PICK UP AND DROP), THEN LEFT TO NTUZUMA ACCESS (NHLUNGWANE) PICK AND DROP, INTO ITHENDELE DRIVE , JOIN LINDA ROAD (NO PICKING UP AND DROPPING OF PASSENGERS) RIGHT TO BHEJANE ROAD (NO PICKING AND DROPPING) LEFT TO LINDA NZAMA ROAD , INTO KWAMASHU TAXI RANK AND RETURN TO NTUZUMA ON THE SAME ROUTE.</p>
<p>12.12</p>	<p><b>NTUZUMA TO UMHLANGA ROCKS</b></p> <p>FROM NTUZUMA TAXI RANK TO IHOBHE ROAD LEFT TO MBALANE ROAD (PICK UP PASSENGERS), LEFT TO IBHUCE DRIVE PICK AND DROP, RIGHT TO INGCEBO DRIVE PICK AND DROP, RIGHT TO MTHELEKISI (PICK AND DROP), RIGHT TO MADAMFANA (PICK AND DROP), RIGHT TO IBHUCE DRIVE (PICK AND DROP), LEFT TO INGCEBO DRIVE (PICK AND DROP), RIGHT TO NDIYAZANA (PICK AND DROP), LEFT TO INGCEBO DRIVE (PICK UP PASSENGERS), RIGHT TO INTSISHO PASS NTUZUMA POLICE STATION LEFT TO UNNAMED ROAD RIGHT TO IBHUCE (PICK UP PASSENGERS) RIGHT TO XAMU (PICK UP ), LEFT TO IHOBHE PICK AND DROP PASSENGERS), LEFT TO ITHENDELE DRIVE (PICK AND DROP) AND TURN TO ENGEN GARAGE WITH ITHENDELE DRIVE (PICK UP PASSENGERS) LEFT TO IVONDWE (PICK AND DROP), RIGHT TO BUHLE BODWA WALK (PICK AND DROP), RETURN WITH BUHLE BODWA WALK (PICK AND DROP) LEFT TO IVONDWE (PICK AND DROP), LEFT TO ITHENDELE DRIVE (PICK AND DROP) LEFT TO BHEKUZULU DRIVE (PICK AND DROP), RETURN AND WHEN REACHING SANDLWANA DRIVE, LEFT TO ITHENDELE DRIVE (PICK AND DROP) PASS NTUZUMA TAXI RANK, LEFT TO KING DINUZULU DRIVE (PICK AND DROP), AND TURN BACK TO SINAMUVA DRIVE (PICK AND DROP), RETURN TO KING DINUZULU DRIVE (PICK AND DROP), LEFT TO XOLANI NGCOBO WALK (PICK AND DROP) RIGHT TO SIQUBUQUBU ROAD ( PICK AND DROP), RIGHT TO UNNAMED ROAD ( PICK AND DROP), RIGHT TO NKATHAZO ROAD (NEW ROAD- PICK AND DROP), TURN RIGHT THEN IMMEDIATE LEFT TO ITHENDELE DRIVE (PICK UP AND DROP), THEN LEFT TO NTUZUMA ACCESS (NHLUNGWANE) PICK AND DROP, RIGHT TO M25 , LEFT TO N2 , LEFT TO M41, RIGHT WITH M41 AND OFF RAMP TO M12, LEFT WITH M12 , INTO TRAFFIC CIRCLE ,RIGHT TO UMHLANGA ROCKS DRIVE LEFT TO TANAGER WAY INTO UMHLANGA TAXI RANK AND RETURN TO NTUZUMA ON THE SAME ROUTE.</p> <p>RETURN 2</p> <p>FROM UMHLANGA TAXI RANK RIGHT TO CHATWEL , RIGHT TO UMHLANGA ROCKS DRIVE , BECOMES LIGHTHOUSE STREET , LEFT TO M12 , RIGHT TO M41 , INTO N2 , OFF RAMP, RIGHT TO M25.</p>



## transport

Department:  
Transport  
Province of KwaZulu-Natal

## GAZETTE

LGKZNG04-2019-  
APR

REGION: ALL

12.13	<p>NTUZUMA TO VERULAM.</p> <p>FROM NTUZUMA TAXI RANK TO IHOBHE ROAD LEFT TO MBALANE ROAD (PICK UP PASSENGERS), LEFT TO IBHUCE DRIVE PICK AND DROP, RIGHT TO INGCEBO DRIVE PICK AND DROP, RIGHT TO MTHELEKISI (PICK AND DROP), RIGHT TO MADAMFANA (PICK AND DROP), RIGHT TO IBHUCE DRIVE (PICK AND DROP), LEFT TO INGCEBO DRIVE (PICK AND DROP), RIGHT TO NDIYAZANA (PICK AND DROP), LEFT TO INGCEBO DRIVE (PICK UP PASSENGERS), RIGHT TO INTSISHO PASS NTUZUMA POLICE STATION LEFT TO UNNAMED ROAD RIGHT TO IBHUCE (PICK UP PASSENGERS) RIGHT TO XAMU (PICK UP), LEFT TO IHOBHE PICK AND DROP PASSENGERS), LEFT TO ITHENDELE DRIVE (PICK AND DROP) AND TURN BACK TO ENGEN GARAGE WITH ITHENDELE DRIVE (PICK UP PASSENGERS) LEFT TO IVONDWE (PICK AND DROP), RIGHT TO BUHLE BODWA WALK (PICK AND DROP), RETURN WITH BUHLE BODWA WALK (PICK AND DROP) LEFT TO IVONDWE (PICK AND DROP) LEFT TO ITHENDELE DRIVE (PICK AND DROP) LEFT TO BHEKUZULU DRIVE (PICK AND DROP), RETURN AND WHEN REACHING SANDLWANA DRIVE, LEFT TO ITHENDELE DRIVE (PICK AND DROP) PASS NTUZURNATAXI RANK, LEFT TO KING DINUZULU DRIVE (PICK AND DROP) AND TURN TO SINAMUVA DRIVE (PICK AND DROP), RETURN TO KING DINUZULU DRIVE (PICK AND DROP), LEFT TO XOLANI NGCOBO WALK (PICK AND DROP) RIGHT TO SIQUBUQUBU ROAD (PICK AND DROP), RIGHT TO UNNAMED ROAD (PICK AND DROP), RIGHT TO NKATHAZO ROAD (NEW ROAD-PICK AND DROP), TURN RIGHT THEN IMMEDIATE LEFT TO ITHENDELE DRIVE (PICK UP AND DROP), THEN LEFT TO NTUZUMA ACCESS (NHLUNGWANE) PICK AND DROP, RIGHT TO M25 OFF RAMP AND TURN TO R102 (MT. EDGE COME) PASS OTTAWA (DROP OFF ONLY), LEFT TO M27 INTO IRELAND STREET TO IRELAND STREET TAXI RANK AND RETURN ON THE SAME ROUTE.</p>
12.14	<p>NTUZUMA TO PINETOWN</p> <p>FROM NTUZUMA TAXI RANK TO IHOBHE ROAD LEFT TO MBALANE ROAD (PICK UP PASSENGERS), LEFT TO IBHUCE DRIVE PICK AND DROP, RIGHT TO INGCEBO DRIVE PICK AND DROP, RIGHT TO MTHELEKISI (PICK AND DROP), RIGHT TO MADAMFANA (PICK AND DROP), RIGHT TO IBHUCE DRIVE (PICK AND DROP), LEFT TO INGCEBO DRIVE (PICK AND DROP), RIGHT TO NDIYAZANA (PICK AND DROP), LEFT TO INGCEBO DRIVE (PICK UP PASSENGERS), RIGHT TO INTSISHO PASS NTUZUMA POLICE STATION LEFT TO UNNAMED ROAD RIGHT TO IBHUCE (PICK UP PASSENGERS) RIGHT TO XAMU (PICK UP), LEFT TO IHOBHE (PICK AND DROP PASSENGERS), LEFT TO ITHENDELE DRIVE (PICK AND DROP) AND TURN TO ENGEN GARAGE WITH ITHENDELE DRIVE (PICK UP PASSENGERS) LEFT TO IVONDWE (PICK AND DROP), RIGHT TO BUHLE BODWA WALK (PICK AND DROP), RETURN WITH BUHLE BODWA WALK (PICK AND DROP) LEFT TO IVONDWE (PICK AND DROP) LEFT TO ITHENDELE DRIVE (PICK AND DROP) LEFT TO BHEKUZULU DRIVE (PICK AND DROP), RETURN AND WHEN REACHING SANDLWANA DRIVE, LEFT TO ITHENDELE DRIVE (PICK AND DROP) PASS NTUZUMA TAXI RANK, LEFT TO KING DINUZULU DRIVE (PICK AND DROP) AND TURN TO SINAMUVA DRIVE (PICK AND DROP), RETURN TO KING DINUZULU DRIVE (PICK AND DROP), LEFT TO XOLANI NGCOBO WALK (PICK AND DROP) RIGHT TO SIQUBUQUBU ROAD (PICK AND DROP), RIGHT TO UNNAMED ROAD (PICK AND DROP), RIGHT TO NKATHAZO ROAD (NEW ROAD-PICK AND DROP), TURN RIGHT THEN IMMEDIATE LEFT TO ITHENDELE DRIVE (PICK UP AND DROP), THEN LEFT TO NTUZUMA ACCESS (NHLUNGWANE) PICK AND DROP, RIGHT TO M25, RIGHT TO N2, OFF RAMP TO M19, INTO ST. JOHNS AVENUE RIGHT TO JOSIAH GUMEDE ROAD LEFT TO MOODIE STREET, RIGHT TO HILL STREET, INTO HILL STREET TAXI RANK AND RETURN ON THE SAME ROUTE.</p> <p>RETURN.</p> <p>FROM HILL STREET TAXI RANK, LEFT TO MOODIE STREET, RIGHT TO JOSIAH GUMEDE STREET, LEFT TO BERMS ROAD, RIGHT TO M19, OFF RAMP TO N2, OFF RAMP TO M25, LEFT TO NTUZUMA ACCESS, PICK AND DROP, RIGHT TO ITHENDELE DRIVE, PICK AND DROP PASS NKATHAZO ROAD, PICK AND DROP AROUND NTUZUMA UNITS UNTILL REACHING NTUZUMA TAXI RANK.</p>





**transport**

Department:  
Transport  
Province of KwaZulu-Natal

**GAZETTE**

LGKZNG04-2019-  
APR

REGION: ALL

1) <b>Application Number:</b> APP0109364	2) <b>Gazette Number:</b> LGKZNG04-2019-APR
3) <b>Applicant:</b> BP DLAMINI <b>ID NO.</b> 5511235313088 <b>Association:</b> NQUTHU DISTRICT PIONEERS TAXI ASSOC.	4) <b>Applicant Address:</b> PO BOX 436 NQUTHU 3135
5) <b>Existing Licence Holder:</b> NOT APPLICABLE <b>ID NO.</b> NOT APPLICABLE	6) <b>Existing Licence Holder Address:</b> NOT APPLICABLE
7) <b>Type of application:</b> ADD AUTHORISATIONS/ROUTES	8) <b>Operating Licence Number:</b> LGKZN0203000017
9) <b>Vehicle Type:</b> MINIBUS	10) 1 X 15 (SEATED) + 0 (STANDING)
11) <b>Region:</b> UMZINYATHI	
12.1	NQUTU TO JOHANNESBURG FROM NQUTHU TAXI RANK R66 PROCEED TO MNYANDU CROSSING TURN LEFT TO R33/R68 BYPASS DUNDEE ALONG VICTORIA STREET, INTO KAREL LANDMAN, JOINING R68, RIGHT INTO AND LONG N11, BY PASS NEWCASTLE AND PROCEEDING THROUGH VOLKRUST ALONG JOUBERT STREET INTO DAN PIENAAR STREET (R543) INTO AND ALONG R23 TO STANDERTON, PASSING THROUGH STANDERTON, ALONG BOTHA STREET, LOMBARD STREET, KROG STREET INTO R23 BY PASSING GREYLINGSTAD AND BALFOUR TOWARDS HEIDELBERG, TURN RIGHT INTO N3, PROCEED DIRECT INTO VOSLOORUS TAXI RANK AND PROCEED INTO AND ALONG N17 TO GERMISTON TAXI RANK, OFF LOADING ONLY AND PROCEED DIRECT TO M2 INTO AND ALONG N12, PEASE ROAD INTO BARA CITY TAXI RANK AND RETURN INTO NQUTHU ALONG THE FORWARD ROUTE IN REVERSE.
12.2	NQUTU TO JOHANNESBURG CBD FROM NQUTU TAXI RANK INTO R34 TO BLOODRIVER, BYPASSING UTRECHT, RIGHT INTO N11 AND PROCEED AS IN ROUTE (JOHANNESBURG)
12.3	NONDWENI TO VRYHEID FROM NONDWENI INTO ALONG P63-2, LEFT INTO R48(P59-4) AND PROCEED TO MONDLO - VRYHEID ROAD CROSSING WHICH IS R17, TURN LEFT INTO R34 AND PROCEED INTO AND ALONG EAST STREET, LEFT INTO CHURCH STREET AND TURN LEFT INTO VRYHEID TAXI RANK AND RETURN ALONG FORWARD ROUTE IN RESERVE.
12.4	NQUTHU TO ULUNDI FROM NQUTHU TAXI RANK TO ULUNDI TAXI RANK PROCEED ALONG R68 TO BABANANGO ALONG R68, TURN LEFT TO GRAVEL ROAD P432 DOWN TO A T-JUNCTION FROM VRYHEID TO MELMOTH (R34) RIGHT INTO AND R34, LEFT INTO AND ALONG R66 INTO ULUNDI TAXI RANK AND RETURN WITH SOME PASSENGERS ALONG THE FORWARD ROUTE IN RESERVE.
12.5	NQUTHU TO LADYSMITH FROM NQUTHU TAXI RANK, INTO AND ALONG P36/1 (R68), LEFT INTO R33 TO DUNDEE, PASSING THROUGH DUNDEE ALONG VICTORIA STREET, INTO KAREL LANDMAN STREET, JOINING R68 AND PROCEED ALONG R68, BYPASSING GLENCOE, LEFT INTO ALONG N11-2 TO LADYSMITH. AT THE FIRST ROBOT, TURN LEFT INTO ILLING ROAD, AND PROCEEDS TO ILLING ROAD TAXI RANK AND RETURN ALONG THE FORWARDS ROUTE IN REVERSE
12.6	NQUTHU TO PIETERMARITZBURG FROM NQUTHU TAXI RANK PROCEED AS PER ROUTE 31 TO LADYSMITH. UPON ENTERING LAD TO PIETERMARITZBURG VIA DUNDEE VIA WHICH BECOMES R33/R68 VIA GLENCOE R1YSMITH TURN LEFT AT THE FIRST TRAFFIC LIGHT INTO AND ALONG R44 INTO P325 BECOMING P544, INTO R103 BYPASSING COLENZO INTO N3 AND PROCEED DIRECT TO PIETERMARITZBURG. ENTERING PIETERMARITZBURG LEFT INTO THE CHURCH STREET OFF-RAMP, RIGHT INTO CHURCH STREET AND PROCEEDS INTO THE APPROVED TAXI RANK OFF CHURCH STREET AND RETURN ALONG THE FORWARD ROUTE IN REVERSE.



## transport

Department:  
Transport  
Province of KwaZulu-Natal

## GAZETTE

LGKZNG04-2019-  
APR

REGION: ALL

1) <b>Application Number:</b> APP0109492	2) <b>Gazette Number:</b> LGKZNG04-2019-APR
3) <b>Applicant:</b> LAZARUS KHETHOKUHLE XULU <b>ID NO.</b> 6503255536085 <b>Association:</b> NQUTHU DISTRICT PIONEERS TAXI ASSOC.	4) <b>Applicant Address:</b> P.O BOX 436 NQUTHU 3135
5) <b>Existing Licence Holder:</b> NOT APPLICABLE <b>ID NO.</b> NOT APPLICABLE	6) <b>Existing Licence Holder Address:</b> NOT APPLICABLE
7) <b>Type of application:</b> ADD AUTHORISATIONS/ROUTES	8) <b>Operating Licence Number:</b> LGKZN0203000427
9) <b>Vehicle Type:</b> MINIBUS	10) 1 X 15 (SEATED) + 0 (STANDING)
11) <b>Region:</b> UMZINYATHI	
12.1	NQUTU TO JOHANNESBURG FROM NQUTHU TAXI RANK R66 PROCEED TO MNYANDU CROSSING TURN LEFT TO R33/R68 BYPASS DUNDEE ALONG VICTORIA STREET, INTO KAREL LANDMAN, JOINING R68, RIGHT INTO AND LONG N11, BY PASS NEWCASTLE AND PROCEEDING THROUGH VOLKRUST ALONG JOUBERT STREET INTO DAN PIENAAR STREET (R543) INTO AND ALONG R23 TO STANDERTON, PASSING THROUGH STANDERTON, ALONG BOTHA STREET, LOMBARD STREET, KROG STREET INTO R23 BY PASSING GREYLINGSTAD AND BALFOUR TOWARDS HEIDELBERG, TURN RIGHT INTO N3, PROCEED DIRECT INTO VOSLOORUS TAXI RANK AND PROCEED INTO AND ALONG N17 TO GERMISTON TAXI RANK, OFF LOADING ONLY AND PROCEED DIRECT TO M2 INTO AND ALONG N12, PEASE ROAD INTO BARA CITY TAXI RANK AND RETURN INTO NQUTHU ALONG THE FORWARD ROUTE IN REVERSE.
12.2	NQUTU TO JOHANNESBURG CBD FROM NQUTU TAXI RANK INTO R34 TO BLOODRIVER, BYPASSING UTRECHT, RIGHT INTO N11 AND PROCEED AS IN ROUTE (JOHANNESBURG)
12.3	NQUTHU TO DUNDEE FROM NQUTHU TAXI RANK, INTO P36/2 INTO R68, LEFT INTO R33 INTO VICTORIA STREET, RIGHT INTO SMITH STREET INTO DUNDEE TAXI RANK AND RETURN TO NQUTHU ALONG THE FORWARD ROUTE IN REVERSE.
12.4	NQUTU TO NONDWENI FROM NQUTHU TAXI RANK TO NONDWENI TAXI RANK ALONG MAIN ROAD (P36-2 AND RETURN ALONG THE FORWARD ROUTE IN REVERSE. (PICKING UP AND SETTING DOWN PASSENGERS EN ROUTE.
12.5	NQUTHU TO ULUNDI FROM NQUTHU TAXI RANK TO ULUNDI TAXI RANK PROCEED ALONG R68 TO BABANANGO ALONG R68, TURN LEFT TO GRAVEL ROAD P432 DOWN TO A T-JUNCTION FROM VRYHEID TO MELMOTH (R34) RIGHT INTO AND R34, LEFT INTO AND ALONG R66 INTO ULUNDI TAXI RANK AND RETURN WITH SOME PASSENGERS ALONG THE FORWARD ROUTE IN RESERVE.
12.6	NQUTHU TO PIETERMARITZBURG FROM NQUTHU TAXI RANK PROCEED AS PER ROUTE 31 TO LADYSMITH. UPON ENTERING LAD TO PIETERMARITZBURG VIA DUNDEE VIA WHICH BECOMES R33/R68 VIA GLENCOE R1YSMITH TURN LEFT AT THE FIRST TRAFFIC LIGHT INTO AND ALONG R44 INTO P325 BECOMING P544, INTO R103 BYPASSING COLENZO INTO N3 AND PROCEED DIRECT TO PIETERMARITZBURG. ENTERING PIETERMARITZBURG LEFT INTO THE CHURCH STREET OFF-RAMP, RIGHT INTO CHURCH STREET AND PROCEEDS INTO THE APPROVED TAXI RANK OFF CHURCH STREET AND RETURN ALONG THE FORWARD ROUTE IN REVERSE.
12.7	NQUTU TO QHUDENI FROM NQUTHU TAXI RANK INTO AND ALONG R68 AND AND TURN RIGHT INTO P16/3 TO P32 KWABALOYI QHUDENI AND RETURN TO NQUTHU WITH ALONG THE FOWARD ROUTE IN REVERSE.
12.8	NQUTHU TO LADYSMITH FROM NQUTHU TAXI RANK, INTO AND ALONG P36/1 (R68), LEFT INTO R33 TO DUNDEE, PASSING THROUGH DUNDEE ALONG VICTORIA STREET, INTO KAREL LANDMAN STREET, JOINING R68 AND PROCEED ALONG R68, BYPASSING GLENCOE, LEFT INTO ALONG N11-2 TO LADYSMITH. AT THE FIRST ROBOT, TURN LEFT INTO ILLING ROAD, AND PROCEEDS TO ILLING ROAD TAXI RANK AND RETURN ALONG THE FORWARDS ROUTE IN REVERSE



## transport

Department:  
Transport  
Province of KwaZulu-Natal

## GAZETTE

LGKZNG04-2019-  
APR

REGION: ALL

12.9	SIBONGILE TO NQUTU FROM SIBONGILE ALONG L1993 INTO R68 AND PROCEED INTO NQUTHU TAXI RANK AND RETURN.
12.10	MABULULWANE TO NQUTU FROM MABULULWANE SUB TAXI RANK INTO AND ALONG D1297 INTO R68 AND PROCEED TO NQUTHU TAXI RANK AND RETURN.
12.11	NQUTHU TO VRYHEID  FROM NQUTHU INTO AND ALONG P54, TURN OFF AT MASONDO CROSSING WHICH BECOMES R9, PROCEED ALONG MONDLO/GOBINSIMBI WHICH BECOMES R14 AND PROCEED TO JUNCTION OF VRYHEID AND MELMOTH ROADS WHICH BECOMES R43 AND PROCEED TO UTRECHT STREET IN VRYHEID. AT THE FIRST ROBOT, TURN RIGHT AND SHORT LEFT VRYHEID TAXI RANK AND RETURN ALONG THE FORWARD ROUTE IN REVERSE.
12.12	ZICOLE TO NQUTU FROM KWAMBATHA TRADING STORE INTO AND ALONG D1347, RIGHT INTO P54 AND PROCEED TO NQUTHU TAXI RANK AND RETURN ALONG THE FORWARD ROUTE IN REVERSE.
12.13	ST. AUGUSTINE TO NQUTU FROM AUGUSTINE'S SCHOOL INTO AND ALONG D1361, RIGHT INTO R68 AND PROCEED TO NQUTHU TAXI RANK AND RETURN ALONG THE FORWARD ROUTE IN RESERVE.
12.14	SILUTSHANA TO NQUTU FROM SILUTSHANA SUB RANK INTO AND ALONG R68 TO NQUTHU TAXI RANK AND RETURN ALONG THE FORWARD ROUTE IN RESERVE
12.15	MABULULWANE TO NQUTU FROM MABULULWANE SUB TAXI RANK INTO AND ALONG D1297 INTO R68 AND PROCEED TO NQUTHU TAXI RANK AND RETURN.
12.16	HLATHI DAM TO NQUTU FROM HLATHI DAM SUB RANK INTO AND ALONG R68 TO NQUTHU TAXI RANK AND RETURN ALONG THE FORWARD ROUTE IN RESERVE.
12.17	ISANDLWANA TO NQUTHU FROM ISANDLWANA SUB RANK INTO AND ALONG P58, TURN LEFT INTO R68 AND PROCEED TO NQUTHU TAXI RANK AND RETURN ALONG THE FORWARD ROUTE IN REVERSE.
12.18	NCEPHENI TO NQUTU FROM NCEPHENI SUB TAXI RANK INTO AND ALONG P58, TURN INTO R68 AND PROCEED TO NQUTHU TAXI RANK AND RETURN ALONG THE FORWARD ROUTE IN RESERVE.
12.19	HLAZAKAZI TO NQUTHU FROM HLAZAKAZI SUB TAXI RANK INTO AND ALONG D1362, INTO R68 AND PROCEED TO NQUTHU TAXI RANK AND RETURN.
12.20	MBOKODWENI TO NQUTU FROM MBOKODWE TO NQUTHU INTO AND ALONG L1992, INTO R68 PROCEED TO NQUTHU TAXI RANK AND RETURN.
12.21	GRACE SUB TO NQUTU FROM GRACE SUB RANK INTO AND ALONG P53 TO NQUTHU TAXI RANK AND RETURN.
12.22	GRACE SUB TO NZIMANDE FROM GRACE SUB RANK, INTO AND ALONG P54, INTO R34, RIGHT INTO P251 AND PROCEED TO NZIMANDE MINE AND RETURN.
12.23	GRACE SUB TO mondlo FROM GRACE SUB RANK TO MONDLO ALONG P411 AND RETURN.
12.24	GRACE SUB TO DUNDEE FROM GRACE SUB RANK TO DUNDEE, INTO AND ALONG P54, LEFT INTO AND ALONG P34-2, INTO P33 INTO VICTORIA STREET, RIGHT INTO SMITH STREET, INTO THE DUNDEE TAXI RANK AND RETURN.
12.25	GRACE SUB TO VRYHEID FROM GRACE SUB RANK TO VRYHEID, INTO AND ALONG P54, RIGHT INTO AND ALONG P34-2, INTO KERK -CHURCH STREET, TO THE VRYHEID TAXI RANK AND RETURN,
12.26	GRACE SUB TO UTRECHT FROM GRACE SUB TAXI RANK, INTO AND ALONG P54, INTO R34 (P41), AND PROCEED TO UTRECHT, LEFT INTO UTRECHT TAXI RANK AND RETURN.



**transport**

Department:  
Transport  
Province of KwaZulu-Natal

**GAZETTE**

LGKZNG04-2019-  
APR

REGION: ALL

12.27	GRACE SUB TO KINGSLEY FROM GRACE SUB RANK TO KINGSLEY, INTO AND ALONG P54 TO BLOODRIVER, LEFT INTO P34-2, INTO P33, LEFT INTO KINGSLEY, INTO AN APPROVED TAXI RANK AND RETURN.
-------	---



**transport**

Department:  
Transport  
Province of KwaZulu-Natal

**GAZETTE**

**LGKZNG04-2019-  
APR  
REGION: ALL**

1) <b>Application Number:</b> APP0109822	2) <b>Gazette Number:</b> LGKZNG04-2019-APR
3) <b>Applicant:</b> GE NTSHANGASE <b>ID NO.</b> 7708100843086 <b>Association:</b> NOT AVAILABLE	4) <b>Applicant Address:</b> P.O BOX 3004 NQUTHU 3135
5) <b>Existing Licence Holder:</b> NOT APPLICABLE <b>ID NO.</b> NOT APPLICABLE	6) <b>Existing Licence Holder Address:</b> NOT APPLICABLE
7) <b>Type of application:</b> NEW OPERATING LICENCE	8) <b>Operating Licence Number:</b> NOTAVAILABLE
9) <b>Vehicle Type:</b> OTHER	10) 1 X 0 (SEATED)
11) <b>Region:</b> UTHUKELA	
12.1	<p>FROM ESKOM HOUSE NUMBER NLC22H22 KOPPIE ALLEN TURN RIGHT ON ROAD L25T6 DRIVE ON MAIN ROAD FROM NEWCASTLE, TURN LEFT ON LOCAL ROAD 1ST STOP NLC10H10 KOPPIE ALLEN,PICK UP 1 CHILD. RETURN TO MAIN ROAD FROM NEWCASTLE DRIVE TO DANNHAUSER T-JUNCTION TURN TO LEFT, DRIVE UNTIL HATTINGSPRUIT TURN RIGHT TO HOUSE 81 JACARANDA STREET PICK UP 1 CHILD AND TURN LEFT TO 1A PROTEA STREET AND PICK UP 7 CHILDREN FROM PROTEA RETURN TO HATTING-GLENCOE ROAD DRIVE TO BIOSKOP, LEAVE ON THE RIGHT ON LOCAL ROAD TO 2H35 BIOSKOP PICK UP 1 CHILD ON THE SAME LOCAL ROAD DRIVE TOWARDS 5H20 BIOSKOP PICK UP 1 CHILD. PROCEED FONUARD ON LOCAL ROAD AND PICK UP 1 CHIL D AT 3H29 BIOSKOP DRIVE TO 18H10 BIOSKOP ON THE LOCAL ROAD AND PICK UP 2 CHILDREN, DRIVE TO 22H30 BIOSKOP ON LOCAT ROAD PICK UP 1 CHIL D. RETURN TO HATTING-GLENCOE MAIN ROAD, AT T-JUNCTION TURN RIGHT TO GLENCOE ROAD, AT GLENCOE DRIVE TO 64 SASTRI ROAD DROP 3 CHILDREN AT ML SULTAN SECONDARY SCHOOL TURN LEFT TO 17 DE BEER STREET IN GLENCOE AND DROP 7 CHILDREN AT BIGGARSBERG PRIMARY SCHOOL, DRIVE STRAIGHT TO 29 KEMP STREET IN GLENCOE AND DROP 5 CHILDREN AT GLENCOE PRIMARY SCHOOLWHICH IS THE LAST SCHOOL AND DO THE SAME IN REVERSE TO DROP CHILDREN HOME AFTERNOON.</p>



## transport

Department:  
Transport  
Province of KwaZulu-Natal

## GAZETTE

LGKZNG04-2019-  
APR

REGION: ALL

1) <b>Application Number:</b> APP0109916	2) <b>Gazette Number:</b> LGKZNG04-2019-APR
3) <b>Applicant:</b> MM ZUMA <b>ID NO.</b> 7210270551086 <b>Association:</b> NTUZUMA TAXI ASSOCIATION	4) <b>Applicant Address:</b> 113 AVOCA HILLS DRIVE AVOCA HILLS 4051
5) <b>Existing Licence Holder:</b> WM ZUMA <b>ID NO.</b> 6401105723088	6) <b>Existing Licence Holder Address:</b> 133 AVOCA HILLS DRIVE AVOCA HILLS, DURBAN KWA ZULU NATAL 4001
7) <b>Type of application:</b> RENEWAL AND DECEASED TRANSFER AND COV	8) <b>Operating Licence Number:</b> LGKZN1403000365
9) <b>Vehicle Type:</b> MINIBUS	10) 1 X 15 (SEATED) + 0 (STANDING)
11) <b>Region:</b> GREATER NORTH	
12.1	<p>NTUZUMA TO PHOENIX (UMHLANGA)</p> <p>FROM THE STARTING POINT (ITHENDELE DRIVE TAXI RANK) NEAR KWANOZAZA SHOPPING CENTRE ALONG ANY OF THE INNER CIRCLE ROUTES 1 TO 4 WITHIN NTUZUMA TOWNSHIP ALONG ITHENDELE DRIVE LEFT INTO NTUZUMA ACCESS ROAD INTO INDUSTRIAL PARK ROAD LEFT INTO PHOENIX HIGHWAY RIGHT INTO INTO M41 LEFT INTO UMHLANGA ROCKS DRIVE INTO LIGHTHOUSE ROAD LEFT INTO TANAGER WAY RIGHT INTO LAGOON DRIVE RIGHT INTO LIGHT HOUSE ROAD LEFT INTO AN ON RAMP TO THE M4 RIGHT INTO ARGYLE ROAD LEFT INTO UMGENI ROAD LEFT INTO UMGENI ROAD AND PROCEED TO THE RANK (S) AS PER ANY OF THE ROUTES (1.1 TO 1.5) ALTERNATIVE ROUTE ALONG THE M25 LEFT INTO THE N2 RIGHT INTO THE M41 AND PROCEED AS PER THE ABOVE ROUTE.</p>
12.2	<p>KWAMASHU TO NTUZUMA</p> <p>FROM KWAMASHU MAIN TAXI RANK ON MALANDELA ROAD, INTO BHEJANE ROAD, LEFT INTO NYALA ROAD, INTO ITHENDELE DRIVE AND PROCEED TO THE INNER CIRCLE ROUTES WITHIN NTUZUMA AND TO THE RANK ON ITHENDELE DRIVE NEAR BHEKUZULU DRIVE.</p> <p>6.1.1 ALTERNATIVE ROUTE FROM KWAMASHU MAIN TAXI RANK ON MALANDELA ROAD, INTO BHEJANE ROAD, LEFT INTO NYALA ROAD, INTO UNDIYAZANA GROVE, INTO INGCEBO DRIVE, RIGHT INTO IBHUCU DRIVE, RIGHT INTO UMBHALANE, RIGHT INTO IHOBHE AVENUE, LEFT INTO ITHENDELE DRIVE AND PROCEED TO THE INNER CIRCLE ROUTES WITHIN NTUZUMA TAKE-OUT AND TO THE END POINT ON ITHENDELE DRIVE NEAR BHEKUZULU DROVE.</p> <p>6.2. BESTER'S TAXI RANK TO NTUZUMA FROM BESTER'S TAXI RANK, LEFT INTO NTUZUMA ACCESS ROAD, RIGHT INTO ITHENDELE DRIVE AND PROCEED TO ANY OF THE INNER CIRCLE ROUTE(S) 1 TO 4 ABOVE, AND TO THE END POINT ON ITHENDELE DRIVE AND BHEKUZULU DRIVE TAXI RANK.</p> <p>6.3. KWAMASHU CROSSROADS TO NTUZUMA FROM KWAMASHU CROSSROADS TAXI RANK, LEFT INTO MALANDELA ROAD, LEFT INTO KWAMASHU HIGHWAY (M25), LEFT INTO NTUZUMA ACCESS ROAD, RIGHT INTO ITHENDELE DRIVE AND PROCEED TO ANY OF THE INNER CIRCLE ROUTE(S) 1 TO 4 ABOVE, UNTIL THE END POINT ON ITHENDELE NEAR BHEKUZULU DRIVE TAXI RANK.</p>



**transport**

Department:  
Transport  
Province of KwaZulu-Natal

**GAZETTE**

LGKZNG04-2019-  
APR

REGION: ALL

<p><b>12.3</b></p>	<p><b>NTUZUMA TO DURBAN</b> FROM ITHENDELE DRIVE TAXI RANK NEAR KWANOZAZA SHOPPING CENTRE ALONG ANY OF ROUTES (S) 1 TO 4 ABOVE INTO NTUZUMA ACCESS ROAD RIGHT INTO KWAMASHU HIGHWAY (M25) INTO NORTH COAST ROAD INTO UMGENI ROAD (PROCEED TO SOLDIER'S WAY AND TO SOLDIER'S WAY TAXI RANK OR RIGHT INTO LEOPOLD STREET RIGHT INTO WARWICK AVENUE INTO CENTENARY ROAD AND PROCEED TO CENTENARY ROAD TAXI RANK.</p> <p>FROM ITHENDELE DRIVE TAXI RANK NEAR KWANOZAZA SHOPPING CENTRE ALONG ANY OF THE INNER CIRCLE ROUTES WITHIN NTUZUMA AS PER ROUTES 1 TO 4 ABOVE INTO KWAMASHU HIGHWAY (M25) RIGHT INTO THE N2 LEFT INTO INANDA ROAD (M21) INTO SEA COW LAKE ROAD RIGHT INTO NORTH COAST ROAD AND PROCEED TO THE END POINTS AS IN 1.1 ABOVE.</p> <p>FROM THE STATING POINT IN 1.1 ABOVE INTO KWAMASHU HIGHWAY (M25) RIGHT INTO THE N2 LEFT INTO INANDA ROAD (M21) OFF RAMP LEFT INTO UMGENI ROAD (M19) ALONG UMGENI ROAD AND PROCEED TO THE END POINTS AS IN 1.1</p> <p>FROM THE STARTING POINT IN 1.1 ABOVE INTO KWAMASHU HIGHWAY RIGHT INTO THE N2 ALONG THE N2 LEFT INTO THE N3 ALONG THE N3 INTO OLD DUTCH ROAD (LEFT INTO CENTENARY ROAD AND PROCEED TO CENTENARY ROAD TAXI RANK OR INTO ALICE STREET RIGHT INTO SOLDIER'S WAY AND PROCEED TO SOLDIER'S WAY TAXI RANK.</p> <p>FROM THE STARTING POINT IN 1.1 ABOVE INTO KWAMASHU HIGHWAY (M25) INTO NORTH COAST ROAD INTO UMGENI ROAD LEFT INTO ARGYLE ROAD RIGHT INTO BRICKHILL ROAD INTO POINT ROAD RIGHT INTO BAY TERRACE RIGHT INTO STANGER STREET LEFT INTO ORDNANCE ROAD LEFT INTO SOLDIER'S WAY RIGHT INTO QUEEN STREET RIGHT INTO FIELD STREET AND PROCEED TO SOLDIER'S WAY TAXI RANK OR INTO LEOPOLD STREET RIGHT INTO WARWICK AVENUE INTO CENTENARY ROAD AND PROCEED TO CENTENARY ROAD TAXI RANK.</p>
<p><b>12.4</b></p>	<p><b>NTUZUMA TO PINETOWN</b> FROM THE STARTING POINT ON ITHENDELE DRIVE NEAR KWANOZAZA SHOPPING CENTRE ALONG ANY OF THE INNER CIRCLE ROUTES 1 TO 4 WITHIN NTUZUMA TOWNSHIP ALONG ITHENDELE DRIVE LEFT INTO NTUZUMA ACCEDD ROAD RIGHT INTO KWAMASHU HIGHWAY (M25) TURN RIGHT INTO THE N2 ALONG THE N2 LEFT INTO INANDA ROAD (M21) OFF RAMP RIGHT INTO UMGENI ROAD (M19) INTO ST JOHNS AVENUE RIGHT INTO OLD MAIN ROAD LEFT INTO MOODIE STREET RIGHT INTO HILL STREET AND PROCEED TO THE END POINT ON HILL STREET. AND FROM THE STARTING POINT ABOVE ALONG THE ROUTES INDICATED ABOVE RIGHT INTO THE N2 ALONG THE N2 INTO THE N3 INTO THE M13 RIGHT INTO OLD MAIN ROAD RIGHT INTO MOODIE STREET RIGHT INTO HILL STREET AND PROCEED TO THE END POINT ON HILL STREET. AND FROM THE STARTING POINT ABOVE ALONG THE ROUTES INDICATED ABOVE RIGHT INTO UMGENI ROAD (M19) ALONG THE M19 RIGHT INTO OTTO VOLEK ROAD LEFT INTO SHEPSTONE ROAD LEFT INTO REGENT STREET RIGHT INTO CHELSEA AVENUE LEFT INTO CHELSEA AVENUE LEFT INTO ESCOM ROAD RIGHT INTO OLD MAIN ROAD RIGHT INTO TRAFFORD ROAD LEFT INTO HILLCLIMB ROAD LEFT INTO KYALAMI ROAD INTO CIRCUIT ROAD LEFT INTO MALCOLM ROAD LEFT INTO ALBERT ROAD LEFT INTO ALEXANDER ROAD LEFT INTO OLD MAIN ROAD RIGHT INTO MOODIE STREET RIGHT INTO HILL STREET AND PROCEED TO THE TAXI RANK ON HILL STREET.</p>
<p><b>12.5</b></p>	<p><b>NTUZUMA TO VERULAM</b> FROM THE STARTING POINT (ITHENDELE DRIVE TAXI RANK) NEAR KWANOZAZA SHOPPING CENTRE ALONG ANY OF THE INNER CIRCLE ROUTES WITHIN NTUZUMA TOWNSHIP ALONG ITHENDELE DRIVE LEFT INTO NTUZUMA ACCESS ROAD RIGHT INTO KWAMASHU HIGHWAY (M25) ALONG THE M25 LEFT INTO R102 PASS WHITE HOUSE SHOPPING CENTRE ALONG R102 RIGHT INTO WICK STREET LEFT INTO IRELAND STREET AND PROCEED TO AN APPROVED TAXI RANK ON IRELAND STREET.</p> <p>ALTERNATIVE ROUTE ALONG THE SAME ROUTE ABOVE INTO NTUZUMA ACCESS ROAD INTO INDUSTRIAL PARK ROAD LEFT INTO PHOENIX HIGHWAY LEFT INTO R102 AND PROCEED TO VERULAM AS PER THE ABOVE ROUTE.</p> <p>RESTRICTION: NO PICKING UP OF PASSENGERS ON PHOENIX HIGHWAY.</p>

**transport**

Department:  
Transport  
Province of KwaZulu-Natal

**GAZETTE**

LGKZNG04-2019-  
APR

REGION: ALL

**12.6** DURBAN TO NTUZUMA

FROM SOLDIER'S WAY TAXI RANK RIGHT INTO FIELD STREET INTO ALBERT STREET INTO UMGENI ROAD INTO NORTH COAST ROAD INTO KWAMASHU HIGHWAY (M25) LEFT INTO NTUZUMA ACCESS ROAD ALONG NTUZUMA ACCESS ROAD RIGHT INTO ITHENDELE DRIVE AND PROCEED TO NTUZUMA ALONG ANY OF THE INNER CIRLE ROUTES WITHIN NTUZUMA.

FROM CENTENARY ROAD TAXI RANK RIGHT INTO MARKET ROAD LEFT INTO ALICE STREET LEFT INTO ALBERT STREET INTO UMGENI ROAD INTO NORTH COAST ROAD INTO KWAMASHU HIGHWAY (M25) AND PROCEED TO THE END POINT ALONG ROUTES IN 5.1 ABOVE.

FROM SOLDIER'S WAY TAXI RANK RIGHT INTO FIELD STREET LEFT INTO LEOPOLD STREET INTO CANONGATE ROAD OR FROM CENTENARY ROAD TAXI RANK RIGHT INTO MARKET ROAD RIGHT INTO LEOPOLD STREET INTO CANONGATE ROAD INTO THE WESTERN FREEWAY (N3) INTO THE N2 LEFT INTO KWAMASHU HIGHWAY (M25) AND PROCEED TO THE END POINT ALONG ROUTES IN 5.1 ABOVE.





**transport**

Department:  
Transport  
Province of KwaZulu-Natal

**GAZETTE**

LGKZNG04-2019-  
APR  
REGION: ALL

<p>1) <b>Application Number:</b> APP0109925</p> <p>3) <b>Applicant:</b> MM ZUMA <b>ID NO.</b> 7210270551086 <b>Association:</b> NTUZUMA TAXI ASSOCIATION</p> <p>5) <b>Existing Licence Holder:</b> WM ZUMA <b>ID NO.</b> 6401105723088</p> <p>7) <b>Type of application:</b> RENEWAL AND DECEASED TRANSFER AND COV</p> <p>9) <b>Vehicle Type:</b> MINIBUS</p> <p>11) <b>Region:</b> GREATER NORTH</p>	<p>2) <b>Gazette Number:</b> LGKZNG04-2019-APR</p> <p>4) <b>Applicant Address:</b> 113 AVOCA HILLS DRIVE AVOCA HILLS 4051</p> <p>6) <b>Existing Licence Holder Address:</b> 133 AVOCA HILLS DRIVE AVOCA HILLS, DURBAN KWA ZULU NATAL 4001</p> <p>8) <b>Operating Licence Number:</b> LGKZN1403000359</p> <p>10) 1 X 15 (SEATED) + 0 (STANDING)</p>
<p>12.1</p>	<p>NTUZUMA TO PHOENIX (UMHLANGA)</p> <p>FROM THE STARTING POINT (ITHENDELE DRIVE TAXI RANK) NEAR KWANOZAZA SHOPPING CENTRE ALONG ANY OF THE INNER CIRCLE ROUTES 1 TO 4 WITHIN NTUZUMA TOWNSHIP ALONG ITHENDELE DRIVE LEFT INTO NTUZUMA ACCESS ROAD INTO INDUSTRIAL PARK ROAD LEFT INTO PHOENIX HIGHWAY RIGHT INTO INTO M41 LEFT INTO UMHLANGA ROCKS DRIVE INTO LIGHTHOUSE ROAD LEFT INTO Tanager Way RIGHT INTO LAGOON DRIVE RIGHT INTO LIGHT HOUSE ROAD LEFT INTO AN ON RAMP TO THE M4 RIGHT INTO ARGYLE ROAD LEFT INTO UMGENI ROAD LEFT INTO UMGENI ROAD AND PROCEED TO THE RANK (S) AS PER ANY OF THE ROUTES (1.1 TO 1.5) ALTERNATIVE ROUTE ALONG THE M25 LEFT INTO THE N2 RIGHT INTO THE M41 AND PROCEED AS PER THE ABOVE ROUTE.</p>
<p>12.2</p>	<p>KWAMASHU TO NTUZUMA</p> <p>FROM KWAMASHU MAIN TAXI RANK ON MALANDELA ROAD, INTO BHEJANE ROAD, LEFT INTO NYALA ROAD, INTO ITHENDELE DRIVE AND PROCEED TO THE INNER CIRCLE ROUTES WITHIN NTUZUMA AND TO THE RANK ON ITHENDELE DRIVE NEAR BHEKUZULU DRIVE.</p> <p>6.1.1 ALTERNATIVE ROUTE FROM KWAMASHU MAIN TAXI RANK ON MALANDELA ROAD, INTO BHEJANE ROAD, LEFT INTO NYALA ROAD, INTO UNDIYAZANA GROVE, INTO INGCEBO DRIVE, RIGHT INTO IBHUCU DRIVE, RIGHT INTO UMBHALANE, RIGHT INTO IHOBHE AVENUE, LEFT INTO ITHENDELE DRIVE AND PROCEED TO THE INNER CIRCLE ROUTES WITHIN NTUZUMA TAKE-OUT AND TO THE END POINT ON ITHENDELE DRIVE NEAR BHEKUZULU DROVE.</p> <p>6.2. BESTER'S TAXI RANK TO NTUZUMA FROM BESTER'S TAXI RANK, LEFT INTO NTUZUMA ACCESS ROAD, RIGHT INTO ITHENDELE DRIVE AND PROCEED TO ANY OF THE INNER CIRCLE ROUTE(S) 1 TO 4 ABOVE, AND TO THE END POINT ON ITHENDELE DRIVE AND BHEKUZULU DRIVE TAXI RANK.</p> <p>6.3. KWAMASHU CROSSROADS TO NTUZUMA FROM KWAMASHU CROSSROADS TAXI RANK, LEFT INTO MALANDELA ROAD, LEFT INTO KWAMASHU HIGHWAY (M25), LEFT INTO NTUZUMA ACCESS ROAD, RIGHT INTO ITHENDELE DRIVE AND PROCEED TO ANY OF THE INNER CIRCLE ROUTE(S) 1 TO 4 ABOVE, UNTIL THE END POINT ON ITHENDELE NEAR BHEKUZULU DRIVE TAXI RANK.</p>



## transport

Department:  
Transport  
Province of KwaZulu-Natal

## GAZETTE

LGKZNG04-2019-  
APR

REGION: ALL

<b>12.3</b>	<p><b>NTUZUMA TO DURBAN</b></p> <p>FROM ITHENDELE DRIVE TAXI RANK NEAR KWANOZAZA SHOPPING CENTRE ALONG ANY OF ROUTES (S) 1 TO 4 ABOVE INTO NTUZUMA ACCESS ROAD RIGHT INTO KWAMASHU HIGHWAY (M25) INTO NORTH COAST ROAD INTO UMGENI ROAD (PROCEED TO SOLDIER'S WAY AND TO SOLDIER'S WAY TAXI RANK OR RIGHT INTO LEOPOLD STREET RIGHT INTO WARWICK AVENUE INTO CENTENARY ROAD AND PROCEED TO CENTENARY ROAD TAXI RANK.</p> <p>FROM ITHENDELE DRIVE TAXI RANK NEAR KWANOZAZA SHOPPING CENTRE ALONG ANY OF THE INNER CIRCLE ROUTES WITHIN NTUZUMA AS PER ROUTES 1 TO 4 ABOVE INTO KWAMASHU HIGHWAY (M25) RIGHT INTO THE N2 LEFT INTO INANDA ROAD (M21) INTO SEA COW LAKE ROAD RIGHT INTO NORTH COAST ROAD AND PROCEED TO THE END POINTS AS IN 1.1 ABOVE.</p> <p>FROM THE STARTING POINT IN 1.1 ABOVE INTO KWAMASHU HIGHWAY (M25) RIGHT INTO THE N2 LEFT INTO INANDA ROAD (M21) OFF RAMP LEFT INTO UMGENI ROAD (M19) ALONG UMGENI ROAD AND PROCEED TO THE END POINTS AS IN 1.1</p> <p>FROM THE STARTING POINT IN 1.1 ABOVE INTO KWAMASHU HIGHWAY RIGHT INTO THE N2 ALONG THE N2 LEFT INTO THE N3 ALONG THE N3 INTO OLD DUTCH ROAD (LEFT INTO CENTENARY ROAD AND PROCEED TO CENTENARY ROAD TAXI RANK OR INTO ALICE STREET RIGHT INTO SOLDIER'S WAY AND PROCEED TO SOLDIER'S WAY TAXI RANK.</p> <p>FROM THE STARTING POINT IN 1.1 ABOVE INTO KWAMASHU HIGHWAY (M25) INTO NORTH COAST ROAD INTO UMGENI ROAD LEFT INTO ARGYLE ROAD RIGHT INTO BRICKHILL ROAD INTO POINT ROAD RIGHT INTO BAY TERRACE RIGHT INTO STANGER STREET LEFT INTO ORDNANCE ROAD LEFT INTO SOLDIER'S WAY RIGHT INTO QUEEN STREET RIGHT INTO FIELD STREET AND PROCEED TO SOLDIER'S WAY TAXI RANK OR INTO LEOPOLD STREET RIGHT INTO WARWICK AVENUE INTO CENTENARY ROAD AND PROCEED TO CENTENARY ROAD TAXI RANK.</p>
<b>12.4</b>	<p><b>NTUZUMA TO PINETOWN</b></p> <p>FROM THE STARTING POINT ON ITHENDELE DRIVE NEAR KWANOZAZA SHOPPING CENTRE ALONG ANY OF THE INNER CIRCLE ROUTES 1 TO 4 WITHIN NTUZUMA TOWNSHIP ALONG ITHENDELE DRIVE LEFT INTO NTUZUMA ACCESS ROAD RIGHT INTO KWAMASHU HIGHWAY (M25) TURN RIGHT INTO THE N2 ALONG THE N2 LEFT INTO INANDA ROAD (M21) OFF RAMP RIGHT INTO UMGENI ROAD (M19) INTO ST JOHNS AVENUE RIGHT INTO OLD MAIN ROAD LEFT INTO MOODIE STREET RIGHT INTO HILL STREET AND PROCEED TO THE END POINT ON HILL STREET.</p> <p>AND</p> <p>FROM THE STARTING POINT ABOVE ALONG THE ROUTES INDICATED ABOVE RIGHT INTO THE N2 ALONG THE N2 INTO THE N3 INTO THE M13 RIGHT INTO OLD MAIN ROAD RIGHT INTO MOODIE STREET RIGHT INTO HILL STREET AND PROCEED TO THE END POINT ON HILL STREET.</p> <p>AND</p> <p>FROM THE STARTING POINT ABOVE ALONG THE ROUTES INDICATED ABOVE RIGHT INTO UMGENI ROAD (M19) ALONG THE M19 RIGHT INTO OTTO VOLEK ROAD LEFT INTO SHEPSTONE ROAD LEFT INTO REGENT STREET RIGHT INTO CHELSEA AVENUE LEFT INTO CHELSEA AVENUE LEFT INTO ESCOM ROAD RIGHT INTO OLD MAIN ROAD RIGHT INTO TRAFFORD ROAD LEFT INTO HILLCLIMB ROAD LEFT INTO KYALAMI ROAD INTO CIRCUIT ROAD LEFT INTO MALCOLM ROAD LEFT INTO ALBERT ROAD LEFT INTO ALEXANDER ROAD LEFT INTO OLD MAIN ROAD RIGHT INTO MOODIE STREET RIGHT INTO HILL STREET AND PROCEED TO THE TAXI RANK ON HILL STREET.</p>
<b>12.5</b>	<p><b>NTUZUMA TO VERULAM</b></p> <p>FROM THE STARTING POINT (ITHENDELE DRIVE TAXI RANK) NEAR KWANOZAZA SHOPPING CENTRE ALONG ANY OF THE INNER CIRCLE ROUTES WITHIN NTUZUMA TOWNSHIP ALONG ITHENDELE DRIVE LEFT INTO NTUZUMA ACCESS ROAD RIGHT INTO KWAMASHU HIGHWAY (M25) ALONG THE M25 LEFT INTO R102 PASS WHITE HOUSE SHOPPING CENTRE ALONG R102 RIGHT INTO WICK STREET LEFT INTO IRELAND STREET AND PROCEED TO AN APPROVED TAXI RANK ON IRELAND STREET.</p> <p><b>ALTERNATIVE ROUTE</b></p> <p>ALONG THE SAME ROUTE ABOVE INTO NTUZUMA ACCESS ROAD INTO INDUSTRIAL PARK ROAD LEFT INTO PHOENIX HIGHWAY LEFT INTO R102 AND PROCEED TO VERULAM AS PER THE ABOVE ROUTE.</p> <p><b>RESTRICTION: NO PICKING UP OF PASSENGERS ON PHOENIX HIGHWAY.</b></p>

**transport**

Department:  
Transport  
Province of KwaZulu-Natal

**GAZETTE**

LGKZNG04-2019-  
APR

REGION: ALL

**12.6** DURBAN TO NTUZUMA

FROM SOLDIER'S WAY TAXI RANK RIGHT INTO FIELD STREET INTO ALBERT STREET INTO UMGENI ROAD INTO NORTH COAST ROAD INTO KWAMASHU HIGHWAY (M25) LEFT INTO NTUZUMA ACCESS ROAD ALONG NTUZUMA ACCESS ROAD RIGHT INTO ITHENDELE DRIVE AND PROCEED TO NTUZUMA ALONG ANY OF THE INNER CIRLE ROUTES WITHIN NTUZUMA.

FROM CENTENARY ROAD TAXI RANK RIGHT INTO MARKET ROAD LEFT INTO ALICE STREET LEFT INTO ALBERT STREET INTO UMGENI ROAD INTO NORTH COAST ROAD INTO KWAMASHU HIGHWAY (M25) AND PROCEED TO THE END POINT ALONG ROUTES IN 5.1 ABOVE.

FROM SOLDIER'S WAY TAXI RANK RIGHT INTO FIELD STREET LEFT INTO LEOPOLD STREET INTO CANONGATE ROAD OR FROM CENTENARY ROAD TAXI RANK RIGHT INTO MARKET ROAD RIGHT INTO LEOPOLD STREET INTO CANONGATE ROAD INTO THE WESTERN FREEWAY (N3) INTO THE N2 LEFT INTO KWAMASHU HIGHWAY (M25) AND PROCEED TO THE END POINT ALONG ROUTES IN 5.1 ABOVE.



## transport

Department:  
Transport  
Province of KwaZulu-Natal

## GAZETTE

LGKZNG04-2019-  
APR

REGION: ALL

1) <b>Application Number:</b> APP0110071	2) <b>Gazette Number:</b> LGKZNG04-2019-APR
3) <b>Applicant:</b> PV MHLONGO <b>ID NO.</b> 8712065779086 <b>Association:</b> ESIKHAWINI TAXI ASSOCIATION	4) <b>Applicant Address:</b> PO BOX 1317 EMPANGENI 3880
5) <b>Existing Licence Holder:</b> MZ NDLOVU <b>ID NO.</b> 6207115498086	6) <b>Existing Licence Holder Address:</b> P.O. BOX 2398 ESIKHAWINI 3887
7) <b>Type of application:</b> NORMAL TRANSFER	8) <b>Operating Licence Number:</b> LGKZN0703000710
9) <b>Vehicle Type:</b> MINIBUS	10) 1 X 15 (SEATED) + 0 (STANDING)
11) <b>Region:</b> UTHUNGULU	
12.1	ESIKHAWINI (MPEMBENI) TO RICHARDS BAY  DEPART ESIKHAWINI TAXI RANK, TURN RIGHT INTO MTHOMBONI ROAD, CARRY STRAIGHT ACROSS MDLEBE MPUMA ROBOTS ALONG D887 TO MPEMBENI (LEXON TEA ROOM), TURN BACK ALONG D887, STRAIGHT DOWN THE B10 (P106), PAST MADLANKALA, TURN RIGHT INTO R34 (JOHN ROSS PARKWAY), TURN LEFT INTO WEST CENTRAL ARTERIAL, CARRY STRAIGHT TO BULLION BOULEVARD, THEN LEFT INTO TAXI CITY RANK RICHARDSBAY, ALONG THE SAME ROUTE.
12.2	ESIKHAWINI TO RICHARDSBAY  DEPART ESIKHAWINI TAXI RANK, TURN LEFT INTO MTHOMBONI ROAD, RIGHT INTO MDLEBE MPUMA (EAST), INTO MELONI (P106). CARRY STRAIGHT DOWN THE B10 (P106), PAST MADLANKALA, TURN RIGHT INTO R34 (JOHN ROSS PARKWAY), TURN LEFT WEST CENTRAL ARTERIAL CARRY STRAIGHT INTO BULLION BOULEVARD, THEN TURN LEFT INTO TAXI CITY RANK RICHARDSBAY, RETURN ALONG THE SAME ROUTE.
12.3	ESIKHAWINI TO EMPANGENI LOT 63  DEPART ESIKHAWINI RANK, TURN LEFT INTO MTHOMBONI ROAD, STRAIGHT INTO D1567, TURN RIGHT INTO N2, LEFT INTO R34 (JOHN ROSS PARKWAY), STRAIGHT INTO MAIN ROAD, OFF LOADING AT SPEEDY, TURN LEFT INTO PRESIDENT SWART AVENUE, OFF LOADING AT CENTRAL PARK, TOTAL GARAGE, TURN RIGHT INTO MAXWELL STREET, THEN LEFT INTO LOT 63 TAXI RANK EMPANGENI AND RETURN ALONG THE SAME ROUTE.
12.4	ESIKHAWINI TO RICHARDS BAY VIA ALTON  2. DEPART ESIKHAWINI RANK, LEFT INTO MTHOMBONI ROAD, RIGHT INTO MDLEBE MPUMA (EAST), INTO MELONI (P106), CARRY ON STRAIGHT DOWN THE B10 (P106), PAST MADLANKALA, TURN RIGHT INTO R34 (JOHN ROSS PARKWAY), TURN RIGHT INTO ALUMINA ALLEE, 100 METRES AWAY FROM THE ROAD, OFF LOADING AT BUS STOP (MARINGINI), RETURN. STRAIGHT ACROSS ALUMINA ALLEE, OFF LOADING AT AMALGAMATED, ENGINE GARAGE, IKHWEZI DEPORT BELL, SHELL GARAGE, ZCBF, DOLLAR DRIVE, TURN RIGHT AND LEFT INTO BULLION BOULEVARD AND TURN LEFT INTO TAXI RANK RICHARDSBAY, AND RETURN ALONG THE SAME ROUTE.
12.5	ESIKHAWINI TO EMPANGENI RAIL  DEPART ESIKHAWINI RANK, TURN LEFT INTO MTHOMBONI ROAD, CARRY STRAIGHT INTO D1567, TURN RIGHT INTO N2 (FREEWAY), TURN LEFT INTO R34 (JOHN ROSS PARKWAY), STRAIGHT INTO TANNER ROAD, OFF LOADING AT KENTUCKY, POST OFFICE, EMRICMOTORS AND TURN LEFT INTO B RANK, OFF LOADING THEN TURN INTO MAIN ROAD, TURN LEFT AND RIGHT GRANTHAM HIGHWAY, BACK INTO R34, TURN RIGHT INTO MAXWELL STREET, THEN LEFT INTO LOT 63 TAXI RANK, TURN RIGHT INTO N2 (NGOYA X ROADS) STRAIGHT TO EMPANGNI CIRCLE, LEFT INTO TANNER ROAD, THEN RIGHT INTO B-RANK, TURN RIGHT INTO TANNER ROAD, TURN LEFT INTO R34, RIGHT INTO MAXWELL STREET, LEFT INTO LOT 63, TAXI RANK EMPANGENI AND RETURN ALONG THE SAME ROUTE.



## transport

Department:  
Transport  
Province of KwaZulu-Natal

## GAZETTE

LGKZNG04-2019-  
APR

REGION: ALL

### 12.6 | ESIKHAWINI (PORT DUNFORD) TO EMPANGENI

DEPART ESIKHAWINI RANK TO PORT DUNFORD, ALONG D537 TO KWAMOLI TEA ROOM AND TURN BACK ALONG D537, TURN LEFT INTO D1597, STRAIGHT TO MASONGO X ROADS, TURN LEFT INTO MDLEBE MPUMA, RIGHT INTO MELONI (P106), CARRY STRAIGHT DOWN THE B10 (P106), PAST MADLANKAL, TURN LEFT INTO R34 (JOHN ROSS PARKWAY), TURN LEFT INTO TANNER ROAD, OFFLOADING AT KENTUCKY, POST OFFICE, EMRIC MOTORS, LEFT INTO B-RANK, BACK INTO MAIN ROAD, LEFT AND RIGHT INTO GRANTAM HIGHWAY, TURN RIGHT INTO MAXWELL STREET, THEN LEFT INTO LOT 63 TAXI RANK EMPANGNI, AND RETURN ALONG THE SAME ROUTE.



## transport

Department:  
Transport  
Province of KwaZulu-Natal

## GAZETTE

LGKZNG04-2019-  
APR

REGION: ALL

<p>1) <b>Application Number:</b> APP0110192</p> <p>3) <b>Applicant:</b> S ROOPAN <b>ID NO.</b> 9402170122088 <b>Association:</b> COPSVILLE ALLANDALE TAXI ASSOCIATION</p> <p>5) <b>Existing Licence Holder:</b> M ROOPAN <b>ID NO.</b> 5409245174089</p> <p>7) <b>Type of application:</b> DECEASED TRANSFER AND NEW OPERATING LICENCE</p> <p>9) <b>Vehicle Type:</b> MINIBUS</p> <p>11) <b>Region:</b> UMGUNGUNDLOVU</p>	<p>2) <b>Gazette Number:</b> LGKZNG04-2019-APR</p> <p>4) <b>Applicant Address:</b> 17 TRICHY ROAD RAISETHORPE PIETERMARITZBURG 3201</p> <p>6) <b>Existing Licence Holder Address:</b> 41 GARNET CRESCENT COPEVILLE, PIETERMARITZBURG KWAZULU NATAL 3201</p> <p>8) <b>Operating Licence Number:</b> LGKZN0403001494</p> <p>10) 1 X 15 (SEATED) + 0 (STANDING)</p>
<p>12.1</p>	<p>COPSVILLE TO CITY SQUARE.</p> <p>FROM COPESVILLE, GREYTOWN, AQUARIUS, BRIXHAM, MANUEL, KHAN ROAD, OLD GREYTOWN, GREYTOWN ROAD, INTO CHURCH, TO CITY SQUARE.</p> <p>RETURN AS ABOVE.</p>
<p>12.2</p>	<p>HANVILLE TO CITY SQUARE (VIA ORIENT HEIGHTS)</p> <p>INBOUND: FROM HANVILLE TERMINUS (KPR0150) VIA HANVILLE, COPESVILLE, LAZARUS, TRIUMPH, ALABASTER, AMETHYST, SATINSPAR, AMETHYST, COPESVILLE, GREYTOWN, AQUARIUS, BRIXHAM, MANUEL, KHAN, OLD GREYTOWN, GREYTOWN, CHURCH TO FREEDOM SQUARE TERMINAL NO.2 – OFF CHURCH (KPC0001).</p> <p>OUTBOUND FROM: FREEDOM SQUARE TERMINAL NO. 2 – OFF CHURCH (KPC0001) VIA OLD MARKET, MURPHY, CHURCH, GREYTOWN, OLD GREYTOWN, KHAN, MANUEL, BRIXHAM, AQUARIUS, GREYTOWN, COPESVILLE, AMETHYST, SATINSPAR, AMETHYST, ALABASTER, TRIUMPH, LAZARUS, COPESVILLE, HANVILLE TO HANVILLE TERMINUS (KPR0150).</p> <p>ALTERNATIVE ROUTE</p> <p>INBOUND FROM: HANVILLE TERMINUS (KPR0150) VIA HANVILLE, COPESVILLE, LAZARUS, ALABASTER, AMETHYST, SATINSPAR, AMETHYST, COPESVILLE, GREYTOWN, AQUARIUS, BRIXHAM, PLYMOUTH, ALLANDALE, OLD GREYTOWN, GREYTOWN, CHURCH TO FREEDOM SQUARE TERMINAL NO. 2 – OFF CHURCH (KPC0001).</p> <p>OUTBOUND FROM: FREEDOM SQUARE TERMINAL NO.2 – OFF CHURCH (KPC0001) VIA OLD MARKET, LONGMARKET, MURPHY, CHURCH, GREYTOWN, OLD, GREYTOWN, ALLANDALE, PLYMOUTH, BRIXHAM, AQUARIUS, GREYTOWN, COPESVILLE, AMETHYST, SATINSPAR, AMETHYST, ALABASTER, TRIUMPH, LAZARUS, COPESVILLE, HANVILLE TO HANVILLE TERMINUS (KPR0150).</p>



**transport**

Department:  
Transport  
Province of KwaZulu-Natal

**GAZETTE**

LGKZNG04-2019-  
APR  
REGION: ALL

1) <b>Application Number:</b> APP0110355	2) <b>Gazette Number:</b> LGKZNG04-2019-APR
3) <b>Applicant:</b> DP KHESWA <b>ID NO.</b> 3108015205089 <b>Association:</b> IXOPO & DISTRICT TAXI ASSOCIATION	4) <b>Applicant Address:</b> P O BOX 125 IXOPO KWAZULU-NATAL KWA-ZULU NATAL 3276
5) <b>Existing Licence Holder:</b> NOT APPLICABLE <b>ID NO.</b> NOT APPLICABLE	6) <b>Existing Licence Holder Address:</b> NOT APPLICABLE
7) <b>Type of application:</b> NEW OPERATING LICENCE	8) <b>Operating Licence Number:</b> LKNKZN0110492
9) <b>Vehicle Type:</b> MINIBUS TAXI	10) 1 X 9-16 (SEATED) + 0 (STANDING)
11) <b>Region:</b> SISONKE	
12.1	IXOPO TO UMZIMKULU  FROM IXOPO TAXI RANK TURN THE LEFT INTO P312 ROAD AFTER 2KM TURN INTO P408 ROAD AND TURN RIGHT INTO P5-1 ROAD AND PROCEED AND TURN LEFT INTO UMZIMKULU TAXI RANK. PICKING AND DROPPING OF PASSENGERS ALONG THE ROUTE. RETURN ROUTE TO IXOPO USING THE SAME ROUTE
12.2	IXOPO TAXI RANK TO DURBAN.  FROM IXOPO RANK, TURN RIGHT INTO P312 ROAD, TURN TO LEFT P5-2 ROAD (R 56) CROSSING UMKOMAAS RIVER BRIDGE; PASS RICHMOND, THORNVILLE INTO DURBAN ROAD, INTO N3, PASS TOLLGATE, INTO OLD DUTCH ROAD, LEFT INTO MARKET STREET, PASS BEREA RAILWAY STATION, LEFT INTO WEST STREET, LEFT INTO BROOK STREET RANK 68B. OFFLOAD LOAD AND RETURN ALONG FORWARD ROUTE IN REVERSE.



## transport

Department:  
Transport  
Province of KwaZulu-Natal

## GAZETTE

LGKZNG04-2019-  
APR

REGION: ALL

<p>1) <b>Application Number:</b> APP0110368</p> <p>3) <b>Applicant:</b> DK GETSEMANE <b>ID NO.</b> 7804060374087 <b>Association:</b> CATO-CREST TAXI OWNERS ASSOCIATION</p> <p>5) <b>Existing Licence Holder:</b> TS GETSEMANE <b>ID NO.</b> 6806115452082</p> <p>7) <b>Type of application:</b> RENEWAL AND NORMAL TRANSFER</p> <p>9) <b>Vehicle Type:</b> MINIBUS</p> <p>11) <b>Region:</b> DURBAN CENTRAL</p>	<p>2) <b>Gazette Number:</b> LGKZNG04-2019-APR</p> <p>4) <b>Applicant Address:</b> 21 FOREST DRIVE UMHLANGA ROCKS DURBAN KWAZULUNATAL 4319</p> <p>6) <b>Existing Licence Holder Address:</b> 34 KARANTEEN GARDENS NEWLANDS EAST 4037</p> <p>8) <b>Operating Licence Number:</b> LGKZN1303000123</p> <p>10) 1 X 13 (SEATED) + 0 (STANDING)</p>
<p>12.1 CATO CREST TO DURBAN.</p> <p>INBOUND: FROM APPROVED TAXI RANK IN CATO CREST (GRAMMAR ROAD), RIGHT INTO CROMPTON ROAD INTO MOLVER ROAD, LEFT INTO CATO MANOR, INTO OWEN AVENUE, INTO BIDSTONE ROAD, RIGHT INTO JAN SMUTS HIGHWAY (M13), INTO BEREA ROAD NORTH, INTO OLD DUTCH ROAD, RIGHT INTO MARKET ROAD, RIGHT INTO LEOPOLD STREET, RIGHT INTO WARWICK AVENUE AND PROCEED TURNING LEFT INTO WARWICK AVENUE / OLD DUTCH ROAD TAXI RANK AND RETURN AS FOLLOWS.</p> <p>OUTBOUND: FROM WARWICK AVENUE / OLD DUTCH ROAD TAXI RANK RIGHT INTO ALICE STREET RIGHT INTO MARKET ROAD, RIGHT INTO CANONGATE ROAD, INTO THE WESTERN FREEWAY (N3) INTO BEREA ROAD SOUTH, LEFT INTO JAN SMUTS HIGHWAY (M13) LEFT INTO BIDSTONE ROAD, INTO OWEN AVENUE, INTO CATO MANOR ROAD, RIGHT INTO MOLVER ROAD, LEFT INTO CROMPTON ROAD, LEFT INTO GRAMMAR ROAD AND PROCEED TO THE TAXI RANK ON GRAMMAR ROAD.</p>	





**transport**

Department:  
Transport  
Province of KwaZulu-Natal

**GAZETTE**

**LGKZNG04-2019-  
APR  
REGION: ALL**

<p>1) <b>Application Number:</b> APP0110369</p> <p>3) <b>Applicant:</b> DS GETSEMANE <b>ID NO.</b> 7804060374087 <b>Association:</b> CATO-CREST TAXI OWNERS ASSOCIATION</p> <p>5) <b>Existing Licence Holder:</b> TS GETSEMANE <b>ID NO.</b> 6806115452082</p> <p>7) <b>Type of application:</b> RENEWAL AND NORMAL TRANSFER</p> <p>9) <b>Vehicle Type:</b> MINIBUS</p> <p>11) <b>Region:</b> DURBAN CENTRAL</p>	<p>2) <b>Gazette Number:</b> LGKZNG04-2019-APR</p> <p>4) <b>Applicant Address:</b> 21 FOREST DRIVE UMHLANGA ROCKS DURBAN KWAZULUNATAL 4019</p> <p>6) <b>Existing Licence Holder Address:</b> 34 KARANTEEN GARDENS NEWLANDS EAST 4037</p> <p>8) <b>Operating Licence Number:</b> LGKZN1303000142</p> <p>10) 1 X 13 (SEATED) + 0 (STANDING)</p>
<p>12.1</p>	<p>CATO CREST TO DURBAN.</p> <p>INBOUND: FROM APPROVED TAXI RANK IN CATO CREST (GRAMMAR ROAD),RIGHT INTO CROMPTON ROAD INTO MOLVER ROAD,LEFT INTO CATO MANOR,INTO OWEN AVENUE,INTO BIDSTONE ROAD,RIGHT INTO JAN SMUTS HIGHWAY (M13),INTO BEREA ROAD NORTH,INTO OLD DUTCH ROAD,RIGHT INTO MARKET ROAD,RIGHT INTO LEOPOLD STREET,RIGHT INTO WARWICK AVENUE AND PROCEED TURNING LEFT INTO WARWICK AVENUE / OLD DUTCH ROAD TAXI RANK AND RETURN AS FOLLOWS.</p> <p>OUTBOUND: FROM WARWICK AVENUE / OLD DUTCH ROAD TAXI RANK RIGHT INTO ALICE STREET RIGHT INTO MARKET ROAD,RIGHT INTO CANONGATE ROAD,INTO THE WESTERN FREEWAY (N3) INTO BEREA ROAD SOUTH,LEFT INTO JAN SMUTS HIGHWAY (M13) LEFT INTO BIDSTONE ROAD,INTO OWEN AVENUE,INTO CATO MANOR ROAD,RIGHT INTO MOLVER ROAD,LEFT INTO CROMPTON ROAD,LEFT INTO GRAMMAR ROAD AND PROCEED TO THE TAXI RANK ON GRAMMAR ROAD.</p>



## transport

Department:  
Transport  
Province of KwaZulu-Natal

## GAZETTE

LGKZNG04-2019-  
APR

REGION: ALL

1) <b>Application Number:</b> APP0110371	2) <b>Gazette Number:</b> LGKZNG04-2019-APR
3) <b>Applicant:</b> ZE SHEZI <b>ID NO.</b> 4806215473089 <b>Association:</b> KLIPRIVER TAXI ASSOCIATION	4) <b>Applicant Address:</b> P O BOX 1090 LADYSMITH KWAZULU NATAL  3381
5) <b>Existing Licence Holder:</b> NOT APPLICABLE <b>ID NO.</b> NOT APPLICABLE	6) <b>Existing Licence Holder Address:</b> NOT APPLICABLE
7) <b>Type of application:</b> NEW OPERATING LICENCE	8) <b>Operating Licence Number:</b> LGKZN0303001230
9) <b>Vehicle Type:</b> MINIBUS	10) 1 X 12 (SEATED) + 0 (STANDING)
11) <b>Region:</b> UTHUKELA	
12.1	FROM KLIPRIVER TAXI RANK TO POINTS WITHIN THE PROVINCE OF KWAZULU-NATAL ONLY. NO PICKING UP OR SETTING DOWN OF PASSENGERS EN ROUTE.
12.2	<p>EZAKHENI TO LADYSMITH/LYELL STREET TAXI RANK ROUTE ONE</p> <p>A. INBOUND: FROM EZAKHENI TAXI RANK AT SHAKA STREET, ALONG SHAKA STREET TURN INTO P325 LOAD AND OFFLOAD, ALONG P325 TURN LEFT INTO HELPMKAAR ROAD LOAD AND OFFLOAD INTO DANSKRAAL LOAD AND OFFLOAD, ALONG HELPMKAAR ROAD TURN LEFT INTO NEWCASTLE ROAD, TURN LEFT INTO THOMPSON ROAD INTO ILLING ROAD LOAD AND OFFLOAD ALONG ILLING ROAD TURN RIGHT INTO ALFRED STREET TURN LEFT INTO CRAWSHAW ROAD INTO LYEEL STREET, TURN RIGHT INTO LYELL STREET TAXI RANK. OR PROCEED ALONG ALFRED STREET, TURN LEFT INTO MURCHISON STREET OFFLOAD ALONG MURCHISON TURN LEFT INTO KING STREET TURN LEFT INTO LYELL STREET AND TURN RIGHT INTO LYELL STREET TAXI RANK.</p> <p>B. OUTBOUND: FROM LYELL STREET TAXI RANK TURN LEFT INTO QUEEN STREET, TURN RIGHT INTO LYELL STREET ALONG LYEEL STREET INTO CRASHSHAW ROAD ALONG CRAWSHAW ROAD INTO NEWCASTLE ROAD ALONG NEWCASTLE ROAD TURN RIGHT INTO HELPMKAAR ROAD ALONG HELPMKAAR ROAD TURN RIGHT INTO P323 ROAD ALONG P325 ROAD TURN RIGHT INTO SHAKA STREET IN EZAKHENI TAXI RANK</p> <p>ROUTE TWO</p> <p>A. INBOUND : FROM EZAKHENI D SECTION BUS TERMINUS STIMELA ROAD ALONG STIMELA ROAD TURN LEFT INTO P333 TURN LEFT INTO EZAKHENI INDUSTRIAL AREA (PIETERS).</p> <p>B. OUTBOUND: USE THE SAME ROUTE AS PER FORWARD ROUTE.</p>



## transport

Department:  
Transport  
Province of KwaZulu-Natal

## GAZETTE

LGKZNG04-2019-  
APR

REGION: ALL

### 12.3 CONDITIONS/RESTRICTIONS

PASSENGERS MAY BE PICKED UP AND/OR SET DOWN ONLY AT DESIGNATED TAXI RANK OR TAXI STOP, WHICH SHALL EXCLUDE BUS STOPS.

ON THE INBOUND TRIP TO DURBAN, NEWCASTLE, DUNDEE, COLENZO, GREYTOWN NO PASSENGERS MAY BE PICKED UP ENROUTE FROM LEAVING THE MAGISTERIAL OF KLIPRIVER UNTIL REACHING THE DESTINATION RANK.

ON THE RETURN TRIP TO KKLIPRIVER, NO PASSENGERS MAY BE SET DOWN UNTIL REACHING THE MAGISTERIAL DISTRICT OF KLIPRIVER.

ENTRY OR RANKING ON PRIVATE PROPERTY IS NOT PERMITTED WITHOUT PERMISSION OF THE LANDLORD, A COPY OF WHICH MUST BE SUPPLIED TO THE BOARD BEFORE ISSUE OPERATING LICENCE.

WITHOUT HAVING ENTERED INTO AN AGREEMENT WITH OTHER OPERATORS ON A COMMON ROUTE, AS CONTEMPLATED BY SECTION 88 (2) (B) OF ACT 22 OF 2000, THE PICKING UP OR SETTING DOWN OF PASSENGERS ON SUCH ROUTE IS NOT PERMITTED. A COPY OF SUCH AGREEMENT MUST BE SUPPLIED TO THE BOARD.

AT RANKS, WHETHER ON -STREET OR OFF-STREET, ONLY THE TAXIS THAT CAN BE ACCOMMODATED IN THE DEMARCATED AREA MAY OCCUPY THE RANK, EXCESS VEHICLES MUST HOLD ELSEWHERE AT DESIGNATED HOLDING AREAS.

RANK PERMITS OR LETTERS OF AUTHORITY MUST BE PRODUCED IN RESPECT OF ALL RANKS IN MUNICIPAL ARREARS, IN PARTICULAR MAJOR TOWNS AND CITIES.

THE ALLOCATION OF ANY ROUTE OR PORTION OF A ROUTE IS SUBJECT TO THE CONDITION THAT IT HAS BEEN APPROVED AND ALLOCATED IN GOOD FAITH AND THAT SUCH ROUTE WILL BE INVALID SHOULD IT TRANSPIRE THAT THE ROUTE OR PORTION THEREOF WILL, OR HAS CAUSED CONFLICT DUE TO IT HAVING BEEN APPROVED BASED ON INCORRECT OR FALSE INFORMATION SUPPLIED TO THE BOARD OR AS A RESULT OF AN ERROR. IN SUCH INSTANCE THE OPERATING LICENCE MUST BE RETURNED TO THE BOARD FOR CORRECTION.

THE VEHICLE MUST BE COVERED BY MOTOR VEHICLE INSURANCE AS WELL AS PERSONAL LIABILITY INSURANCE.



## transport

Department:  
Transport  
Province of KwaZulu-Natal

## GAZETTE

LGKZNG04-2019-  
APR

REGION: ALL

1) <b>Application Number:</b> APP0110427	2) <b>Gazette Number:</b> LGKZNG04-2019-APR
3) <b>Applicant:</b> ZI NKOSI <b>ID NO.</b> 7109010858084 <b>Association:</b> IKHWEZI LOCAL AND LONG DISTANCE TA	4) <b>Applicant Address:</b> PO BOX 520 PONGOLA 3170
5) <b>Existing Licence Holder:</b> BJ NKOSI <b>ID NO.</b> 7003235483085	6) <b>Existing Licence Holder Address:</b> PO BOX 520 PONGOLA KWA-ZULU NATAL 3170
7) <b>Type of application:</b> DECEASED TRANSFER	8) <b>Operating Licence Number:</b> LGKZN0803001380
9) <b>Vehicle Type:</b> MINIBUS	10) 1 X 14 (SEATED) + 0 (STANDING)
11) <b>Region:</b> ZULULAND	
12.1	PONGOLA TO ONVERWACHT  FROM PONGOLA TAXI RANK, TURN LEFT JOIN NAUDE STREET, TURN RIGHT TO ONVERWACHT AND RETURN.
12.2	PONGOLA TO PONGOLA SUGAR MILL  FROM PONGOLA TAXI RANK, TURN LEFT JOIN N2, PROCEED AND TURN RIGHT TO PONGOLA SUGAR MILL AND RETURN.
12.3	PONGOLA TO KWANGWANASE  FROM PONGOLA TAXI RANK, JOIN N2 TO GOLELA CROSSING, TURN LEFT PROCEED TO GOLELA BOARDER POST AND RETURN TO THE CROSSING, TURN LEFT JOIN N2, PROCEED TO INKONKONI CROSSING (JOZINI TURN OFF), TURN LEFT JOINING JOZINI ROAD AND PROCEED TO JOZINI TOWN, PROCEED TO KWASKIEMELELE CROSS, TURN RIGHT INTO MANGUZI ROAD AND PROCEED INTO KWANGANASE TAXI RANK AND RETURN.
12.4	PONGOLA TO NONGOMA  FROM PONGOLA TAXI RANK, TURN LEFT INTO N2 AND RIGHT INTO R66, PROCEED TO MAGUDU TOWN AND PROCEED TO NONGOMA TOWN AND PROCEED INTO ULUNDI CITY COMPLEX TAXI RANK AND RETURN.
12.5	PONGOLA TO VRYHEID  FROM PONGOLA TAXI RANK TURN LEFT INTO N2 AND RIGHT TO R66, PROCEED TO MAGUDU TOWN AND TURN RIGHT TO R60 AND PROCEED TO VRYHEID, R69, TURN INTO CHURCH STREET IN VRYHEID, TURN RIGHT INTO CICIL EMME STREET, TURN LEFT INTO UTRECHT STREET AND PROCEED TO VRYHEID TAXI RANK AND RETURN.
12.6	PONGOLA TO NEWCASTLE  FROM PONGOLA TAXI RANK, TURN RIGHT INTO N2, PROCEED AND TURN LEFT JOIN COMMONDALE ROAD, TURN LEFT INTO R33 TO PAULPIETTERSBURG, MPEVANE, BLOEDRIVER, TURN RIGHT INTO R34, PROCEED AND TURN LEFT TO UTRECHT, JOIN MADADENI ROAD, PROCEED TO N11, TURN RIGHT INTO NEWCASTLE TAXI RANK AND RETURN.
12.7	PONGOLA TO PIETERMARITZBURG  FROM PONGOLA TAXI RANK, TURN RIGHT INTO N2, PROCEED TO COMMONDALE, TURN LEFT INTO R33, TO PAULPIETTERSBURG, VRYHEID, BLOODRIVER, DUNDEE, JOIN R68 AND PROCEED TO N11, TURN LEFT INTO FIRST ROBOTS AND PROCEED, TURN RIGHT INTO R74, TURN LEFT INTO N3, PROCEED TO ESTCOURT, MOOIRIVER, HOWICK, PROCEED AND TURN OFF TO GREYTOWN ROAD, TURN RIGHT TO THE FIRST ROBOTS INTO PIETERMARITZBURG CITY AND PROCEED TO CHURCH STREET AND RETURN.
12.8	NCONTSHANE TO PONGOLA.  FROM NCONTSHANE TAXI RANK B TURN RIGHT TO P343, PROCEED TO ONVERWACHT ROAD, AND TURN RIGHT PROCEED TO NAUDE STREET; TURN RIGHT INTO PONGOLA TAXI RANK AND RETURN.



## transport

Department:  
Transport  
Province of KwaZulu-Natal

## GAZETTE

LGKZNG04-2019-  
APR

REGION: ALL

12.9	<p>PONGOLA TO JOHANNESBURG</p> <p>FROM PONGOLA TAXI RANK, TURN RIGHT INTO N2, PROCEED TO PIET RETIEF, ERMELO, JOIN N17, PROCEED TO BETHAL, TRICHARDT, KINROSS, LEANDRA, DEVON, SPRINGS, BENONI, GERMISTON, PROCEED TO M1, TURN LEFT INTO RISSIK STREET, TURN RIGHT INTO DEVILARS STREET AND PROCEED INTO JOHANNESBURG PARK CITY TAXI RANK NO-2 AND RETURN</p>
12.10	<p>PONGOLA TO DURBAN</p> <p>FROM PONGOLA TAXI RANK, TURN RIGHT INTO AND ALONG N2, TO GOGELA, PROCEED TO HLUHLUWE, MTUBATUBA, EMPANGENI ON N2, LEAVING THE N2 AT MOUNT EDGECOMBE, JOIN AND PROCEED ALONG R67, TURN RIGHT AT THE FIRST INTERSECTION TO ARGYLE ROAD, TURN RIGHT AT THE FIRST ROBOTS, PROCEED TO UMGENI ROAD AND TURN RIGHT TO DURBAN TAXI RANK AND RETURN.</p>
12.11	<p>PONGOLA TO PIET RETIEF.</p> <p>FROM PONGOLA TAXI RANK, TURN RIGHT INTO N2, PROCEED TO PIET RETIEF, TURN LEFT INTO PIET RETIEF TAXI RANK AND RETURN.</p>



## transport

Department:  
Transport  
Province of KwaZulu-Natal

## GAZETTE

LGKZNG04-2019-  
APR

REGION: ALL

1) <b>Application Number:</b> APP0110441	2) <b>Gazette Number:</b> LGKZNG04-2019-APR
3) <b>Applicant:</b> SC GUMEDE <b>ID NO.</b> 8503185637084 <b>Association:</b> M.N.R (UMLAZI WEST) TAXI ASSOCIATION	4) <b>Applicant Address:</b> J1162 P.O. UMLAZI 4031
5) <b>Existing Licence Holder:</b> SD GUMEDE <b>ID NO.</b> 4807050566086	6) <b>Existing Licence Holder Address:</b> J 1162 UMLAZI DINGANI ROAD P O UMLAZI T/SHIP KWA-ZULU NATAL 4031
7) <b>Type of application:</b> NORMAL TRANSFER	8) <b>Operating Licence Number:</b> LGKZN1203001022
9) <b>Vehicle Type:</b> MINIBUS	10) 1 X 15 (SEATED) + 0 (STANDING)
11) <b>Region:</b> NINGIZMU 2	
12.1	FROM THE CORNER OF NGQWELE ROAD AND UKHOZI ROAD (UMLAZI STATION), ALONG NGQWELE ROAD, INTO ROAD NO.1103, LEFT INTO ROAD NO.1204 AND PROCEED TO EZINDONGENI.
12.2	FROM CORNER OF NGQWELE ROAD AND UKHOZI ROAD (UMLAZI STATION), ALONG NGQWELE ROAD, LEFT INTO MANGOSUTHU HIGHWAY, RIGHT INTO ROAD NO.1204, LEFT INTO ROAD NO.1203, INTO ROAD NO.1403, LEFT INTO PHILA NDWANDWE ROAD, LEFT INTO MANGOSUTHU HIGHWAY AND PROCEED TO EZINDONGENI.
12.3	FROM THE CORNER OF NGQWELE ROAD AND UKHOZI ROAD (UMLAZI STATION), ALONG NGQWELE ROAD, INTO ROAD NO.1103, RIGHT INTO MABHUDU ROAD, LEFT INTO MQANGALA ROAD, RIGHT INTO MAPHUTHA ROAD, AND RETURN ALONG MAPHUTHA ROAD, LEFT INTO MQANGALA ROAD, RIGHT INTO MAPHUTHA ROAD, AND RETURN ALONG MAPHUTHA ROAD, LEFT INTO MQANGALA ROAD, RIGHT INTO MABHUDA ROAD, RIGHT INTO ROAD NO.1103, LEFT INTO ROAD NO.1204 AND PROCEED TO EZINDONGENI.
12.4	2. FROM CORNER NGQWELE ROAD AND UKHOZI ROAD (UMLAZI STATION), ALONG UKHOZI ROAD, LEFT INTO MANGOSUTHU HIGHWAY, AND PROCEED TO CORNER OF ROAD 1202 AND MANGOSUTHU HIGHWAY (EZINDONGENI).
12.5	FROM THE CORNER OF NGQWELE ROAD AND UKHOZI ROAD (UMLAZI STATION), ALONG NGQWELE ROAD, RIGHT INTO MANGOSUTHU HIGHWAY, LEFT INTO JOSIAH DLAMINI ROAD, INTO ROAD NO.1102, LEFT INTO ROAD NO.1103, RIGHT INTO MANGOSUTHU HIGHWAY AND PROCEED TO EZINDONGENI.
12.6	FROM THE CORNER OF NGQWELE ROAD AND UKHOZI ROAD (UMLAZI STATION), ALONG UKHOZI ROAD, RIGHT INTO MANGOSUTHU HIGHWAY, LEFT INTO JOSIAH DLAMINI ROAD, RIGHT INTO MPEVU ROAD, LEFT INTO ROAD NO.108075 AND RETURN, LEFT INTO MPEVU ROAD, LEFT INTO SCQALABA AVENUE, RIGHT INTO MPEVU ROAD, RIGHT INTO ROAD NO.1002, LEFT INTO ROAD NO.1103, RIGHT INTO MANGOSUTHU HIGHWAY AND PROCEED TO EZINDONGENI.
12.7	FROM THE CORNER OF NGQWELE ROAD AND UKHOZI ROAD (UMLAZI STATION), ALONG NGQWELE ROAD, LEFT INTO MANGOSUTHU HIGHWAY, RIGHT INTO ROAD NO.1403, INTO ROAD NO.1203, RIGHT INTO ROAD NO.1204 AND PROCEED TO EZINDONGENI.
12.8	FROM CORNER OF NGQWELE ROAD AND UKHOZI ROAD (UMLAZI STATION), ALONG NGQWELE ROAD, LEFT INTO MANGOSUTHU HIGHWAY, LEFT INTO ROAD NO. 403, RIGHT INTO VENI YENI ROAD, RIGHT INTO SOLOMON MAHLANGU ROAD, LEFT INTO MANGOSUTHU HIGHWAY.



**transport**

Department:  
Transport  
Province of KwaZulu-Natal

**GAZETTE**

LGKZNG04-2019-  
APR

REGION: ALL

<b>12.9</b>	<p>FROM ALL THE ROUTES (1-) ABOVE INTO MANGOSUTHU HIGHWAY THEN: (A) EMAWELENI LEFT INTO ROAD NO. 2003 AND PROCEED TO EMALWENI AND RETURN TO UMLAZI STATION ALONG ANY OF THE ROUTES ABOVE.</p> <p>(B) UMSHIYENI HOSPITAL LEFT INTO ROAD LEADING TO EMSHIYENI HOSPITAL DROPPING OFF AND PICKING UP PASSENGERS AND RETURN TO UMLAZI STATION ALONG ANY OF THE ROUTES.</p> <p>(C) EZIMBUZINI TAXI RANK: RIGHT INTO VENI YENI ROAD, INTO ROAD NO 12, INTO OLD SOUTH COAST ROAD, TO REUNION STATION TO DROP OFF PASSENGERS AND RETURN ALONG OLD SOUTH COAST ROAD, INTO ROAD NO 12 AND PROCEED TO EZIMBUZINI TAXI RANK.</p> <p>RETURN: FROM EZIMBUZINI TAXI RANK, INTO ROAD NO 12 INTO VENI YENI, MANGOSUTHU HIGHWAY AND PROCEED ALONG ANY ROUTES (1-9) ABOVE.</p>
<b>12.10</b>	<p>UMLAZI TO PINETOWN.</p> <p>11.1- VIA NEW GERMANY.  MANGOSUTHU HIGHWAY, N2 FREEWAY, N3 (WESTERN FREEWAY), M13, LEFT INTO EDEN ROAD, OFF-RAMP RIGHT INTO STAPLETON ROAD, LEFT INTO OLD MAIN ROAD, RIGHT INTO ESKIM ROAD, LEFT INTO SHEPSTONE ROAD, RIGHT INTO CROMPTON STREET, RIGHT INTO HILL STREET AND PROCEED TO TAXI RANK.</p> <p>11.2- OLD MAIN ROAD.  MANGOSUTHU HIGHWAY, N2 FREEWAY, N3 WESTERN FREEWAY, M13 LEFT INTO EDEN ROAD, OFF-RAMP RIGHT INTO STAPLETON ROAD, LEFT INTO OLD MAIN ROAD, LEFT INTO CROMPTON STREET, RIGHT INTO HILL STREET AND PROCEED TO TAXI RANK.</p> <p>11.3- WESTMEAD.  MANGOSUTHU HIGHWAY, N2 FREEWAY, N3 WESTERN FREEWAY, RIGHT INTO RICHMOND ROAD, LEFT INTO WESTMEAD ROAD, RIGHT INTO ALBERT ROAD, LEFT INTO ALEXANDER ROAD, LEFT INTO TRAFFORD ROAD, RIGHT INTO GILLITS ROAD, LEFT INTO RICHMOND ROAD, INTO OLD MAIN ROAD, RIGHT INTO CROMPTON STREET, RIGHT INTO HILL STREET AND PROCEED TO THE TAXI RANK.</p>



## transport

Department:  
Transport  
Province of KwaZulu-Natal

## GAZETTE

LGKZNG04-2019-  
APR

REGION: ALL

### 12.11 DALTON TAXI RANK

FROM M4 (SOUTHERN FREEWAY), LEFT EDWIN SWALES OFF-RAMP, RIGHT INTO SOUTH COAST ROAD, INTO EDWIN SWALES VC DRIVE, INTO UMBILO ROAD, GALE STREET, MOORE ROAD, RIGHT INTO SYDNEY ROAD / WILLIAMS ROAD TO DALTON TAXI RANK.

ALTERNATIVELY SOUTH COAST ROAD, WESLEY ROAD, MAYDON ROAD, LEFT INTO MOORE ROAD, INTO WILLIAMS ROAD / SYDNEY ROAD, INTO DALTON TAXI RANK.

(V) CLAIRWOOD:

(A) CLAIRWOOD VIA MONTCLAIR - MANGOSUTHU HIGHWAY, LEFT OLD SOUTH COAST, LEFT INTO PENDLEBURY ROAD, RIGHT INTO LEISCETER ROAD, LEFT INTO KENYON HOWDEN ROAD, RIGHT INTO MONTCLAIR ROAD, RIGHT INTO WOOD ROAD, INTO ROLAND CHAPMAN DRIVE, RIGHT INTO BLAMEY ROAD, RIGHT INTO SOUTH COAST ROAD, MANGOSUTHU HIGHWAY UMLAZI

(B) CLAIRWOOD

MANGOSUTHU HIGHWAY, OLD SOUTH COAST ROAD, SOUTH COAST ROAD, RIGHT INTO SIRDAR ROAD, AND RETURN ALONG SOUTH COAST ROAD, RIGHT INTO MANGOSUTHU HIGHWAY UMLAZI.

RESTRICTION : NO PICKING UP OF PASSENGERS WITHIN THE MONTCLAIR ARE FROM ENTERING PENDLEBURY ROAD UNTIL REACHING SOUTH COAST ROAD.

(VII) BLUFF

FROM MANGOSUTHU HIGHWAY, M4 (SOUTHERN FREEWAY), HIMALAYAS OFF- RAMP INTO SERVICES ROAD RIGHT INTO DURANTA ROAD LEFT INTO TARA ROAD INTO GRAYS INN ROAD AND PROCEED RIGHT INTO TARA ROAD, INTO RICHARDSON ROAD INTO WESELEY ROAD LEFT INTO LIGHTHOUSE ROAD LEFT INTO BLUFF ROAD (M16) AND PROCEED TO SOUTH COAST ROAD LEFT INTO SOUTH COAST ROAD RIGHT INTO MANGOSUTHU HIGHWAY AND PROCEED TO STARTING POINT AS PER THE FORWARD ROUTE IN REVERSE.

CONDITIONS: NO PICKING UP OF PASSENGERS ALONG THE ROUTE OTHER THAT THOSE DESTINATED FOR UMLAZI.





## transport

Department:  
Transport  
Province of KwaZulu-Natal

## GAZETTE

LGKZNG04-2019-  
APR

REGION: ALL

12.12	<p>FROM ALL THE ROUTES (1 – 9) ABOVE INTO MANGOSUTHU HIGHWAY THEN.</p> <p>10. (A.) EMAWELANI: LEFT INTO ROAD NO. 2003 AND PROCEED TO EMAWELANI AND RETURN TO UMLAZI STATION ALONG ANY OF THE ROUTES ABOVE.</p> <p>10. (B.) UMSHIYENI HOSPITAL: LEFT INTO A ROAD LEADING TO EMSHIYENI HOSPITAL DROPPING OFF AND PICKING UP PASSENGERS AND RETURN TO UMLAZI STATION ALONG ANY OF THE ROUTES ABOVE.</p> <p>10. (C.) EZIMBUZINI TAXI RANK: RIGHT INTO VENI YENI ROAD, INTO ROAD NO. 12, INTO OLD SOUTH COAST ROAD, TO REUNION STATION TO DROP OFF PASSENGERS AND RETURN ALONG OLD SOUTH COAST ROAD, INTO ROAD NO. 12 AND PROCEED TO EZIMBUZINI TAXI RANK.</p> <p>RETURN.</p> <p>FROM EZIMBUZINI TAXI RANK, INTO ROAD NO. 12 INTO VENI YENI, MANGOSUTHU HIGHWAY AND PROCEED ALONG ANY OF ROUTES (1-9) ABOVE.</p> <p>10 (D.) UMLAZI TO DURBAN:</p> <p>(I) PINE STREET NORTH TAXI RANK: INTO THE M4, RIGHT INTO WEST STREET, FIELD STREET, PINE STREET</p> <p>(II) UNIVERSITY AVENUE TAXI RANK: INTO M4, LEFT INTO MOORE ROAD, WARWICK AVENUE, ALICE STREET, RIGHT INTO GREY STREET, PINE, RUSSEL, LEOPOLD ROAD, MARKET, SERVICE ROAD, UNIVERSITY AVENUE T/R.</p> <p>(III) POINT ROAD: WEST STREET, RIGHT INTO POINT ROAD, RIGHT INTO BAY TERRACE, RIGHT INTO SHEPSTONE STREET, LEFT INTO PINE STREET TO PINE STREET OR UNIVERSITY AVENUE TAXI RANK.</p> <p>(IV) DALTON TAXI RANK: M4 (SOUTHERN FREEWAY), LEFT EDWIN SWALES OFF-RAMP, RIGHT INTO SOUTH COAST ROAD, INTO EDWIN SWALES VC DRIVE, INTO UMBILO ROAD, GALE STREET, MOORE ROAD, RIGHT INTO SYDNEY ROAD / WILLIAMS ROAD TO DALTON TAXI RANK. ALTERNATIVELY SOUTH COAST ROAD, WISELY ROAD, MAYDON ROAD, LEFT INTO MOORE ROAD, INTO WILLIAMS ROAD / SYDNEY ROAD, INTO DALTON ROAD TAXI RANK.</p> <p>(V) CLAIRWOOD:</p> <p>(A) CLAIRWOOD VIA MONTCLAIR – MANGOSUTHU HIGHWAY, LEFT OLD SOUTH COAST ROAD, LEFT INTO PENDLEBURY ROAD, RIGHT INTO LEISCESTER ROAD, LEFT INTO KENYON HOWDEN ROAD, RIGHT INTO MONTCLAIR ROAD, RIGHT INTO WOOD ROAD, INTO ROLAND CHAPMAN DRIVE, RIGHT INTO BLAMEY ROAD, RIGHT INTO SOUTH COAST ROAD, MANGOSUTHU HIGHWAY UMLAZI.</p> <p>(B) CLAIRWOOD – MANGOSUTHU HIGHWAY, OLD SOUTH COAST ROAD, SOUTH COAST ROAD, RIGHT INTO SIRDAR ROAD, AND RETURN ALONG SOUTH COAST ROAD, RIGHT INTO MANGOSUTHU HIGHWAY UMLAZI.</p> <p>RESTRICTION : NO PICKING UP OF PASSENGERS WITHIN THE MONTCLAIR AREA FROM ENTERING PENDLEBURY ROAD UNTIL REACHING SOUTH COAST ROAD.</p> <p>(VI) JACOBS:</p> <p>(A). MANGOSUTHU HIGHWAY, M4 (SOUTHERN FREEWAY), HIMALAYAS ROAD OFF-RAMP, RIGHT INTO DURANTA ROAD, LEFT INTO LANSDOWNE ROAD, RIGHT INTO LERWICK ROAD, LEFT INTO CHAMBERLAIN ROAD, LEFT INTO BLUFF ROAD, LEFT INTO SOUTH COAST ROAD OR RETURN ALONG SOME ROUTE TO UMLAZI.</p> <p>(B). JACOBS VIA WERNA- MANGOSUTHU HIGHWAY, SOUTH COAST ROAD, RIGHT INTO HIMALAYAS ROAD, CONTINUE ALONG HIMALAYAS ROAD AND CONTINUE AS PER ROUTE (A) ABOVE.</p>
-------	--



## transport

Department:  
Transport  
Province of KwaZulu-Natal

## GAZETTE

LGKZNG04-2019-  
APR

REGION: ALL

12.13	<p>M.N.R. UMLAZI WEST TAXI ASSOCIATION.</p> <p>DURBAN METRO-DURBAN METRO.</p> <p>FROM THE CORNER OF NQEWELE ROAD AND UKHOZI ROAD (UMLAZI STATION) ALONG NGQWELE ROAD, LEFT INTO ROAD NO 804, INTO ZIHLAHLA ROAD, RIGHT INTO UKHOZI ROAD, LEFT INTO MANGOSUTHU HIGHWAY AND PROCEED TO CNR RD 1202 AND MANGOSUTHU HIGHWAY (EZINDONGENI).</p>
12.14	<p>UMLAZI TO DURBAN.</p> <p>(I) PINE STREET NORTH TAXI RANK INTO THE M4, RIGHT INTO WEST STREET, FIELD STREET, PINE STREET</p> <p>(II) UNIVERSITY AVENUE TAXI RANK INTO M4, LEFT INTO MOORE ROAD, WARWICK AVENUE, ALICE STREET, SOLDIERS WAY, PINE STREET, RUSSELL STREET, LEOPOLD ROAD, MARKET ROAD, SERVICE ROAD, UNIVERSITY AVENUE TAXI RANK.</p> <p>(III) POINT ROAD INTO WEST STREET, RIGHT INTO POINT ROAD, WATERFRONT, RETURN ALONG POINT ROAD, INTO SHEPSTONE STREET, BAY TERRACE, STANGER STREET, PINE STREET TO UNIVERSITY AVENUE OR PINE STREET.</p> <p>(IV) DALTON TAXI RANK: M4 (SOUTHERN FREEWAY), LEFT EDWIN SWALES OFF -RAMP, RIGHT INTO SOUTH COAST ROAD, INTO EDWIN SWALES VC DRIVE, INTO UMBILO ROAD, GALE STREET, MOORE ROAD, RIGHT INTO SYDNEY ROAD/ WILLIAMS ROAD TO DALTON TAXI RANK. ALTERNATIVELY SOUTH COAST ROAD, WISELY ROAD, MAYDON ROAD, LEFT INTO MOORE ROAD, INTO WILLIAMS ROAD/SYDNEY ROAD, INTO DALTON ROAD TAXI RANK.</p> <p>(V) CLAIRWOOD</p> <p>(A) CLAIRWOOD VIA MONTCLAIR - MANGOSUTHU HIGHWAY, LEFT OLD SOUTH COAST ROAD, LEFT INTO PENDLEBURY ROAD, RIGHT INTO LEICESTER ROAD, LEFT INTO KENYON HOWDEN ROAD, RIGHT INTO MONTCLAIR ROAD, RIGHT INTO WOOD ROAD, INTO ROLAND CHAPMAN DRIVE, RIGHT INTO BLAMEY ROAD, RIGHT INTO SOUTH COAST ROAD, MANGOSUTHU HIGHWAY...UMLAZI.</p> <p>(B) CLAIRWOOD – MANGOSUTHU HIGHWAY, OLD SOUTH COAST ROAD, SOUTH COAST ROAD, RIGHT INTO SIRDAR ROAD, AND RETURN ALONG SOUTH COAST ROAD, RIGHT INTO MANGOSUTHU HIGHWAY...UMLAZI.</p> <p>RESTRICTION : NO PICKING UP OF PASSENGERS WITHIN THE MONTCLAIR AREA FROM ENTERING PENDLEBURY ROAD UNTIL REACHING SOUTH COAST ROAD.</p> <p>(VI) JACOBS:</p> <p>(A). MANGOSUTHU HIGHWAY, M4 (SOUTHERN FREEWAY), HIMALAYAS ROAD OFF-RAMP, RIGHT INTO DURANTA ROAD, LEFT INTO LANSDOWNE ROAD, RIGHT INTO LERWICK ROAD, LEFT INTO CHAMBERLAIN ROAD, LEFT INTO BLUFF ROAD, LEFT INTO SOUTH COAST ROAD OR RETURN ALONG SOME ROUTE TO UMLAZI.</p> <p>(B). JACOBS VIA WERNA- MANGOSUTHU HIGHWAY, SOUTH COAST ROAD, RIGHT INTO HIMALAYAS ROAD, CONTINUE ALONG HIMALAYAS ROAD AND CONTINUE AS PER ROUTE (A) ABOVE.</p> <p>(VII) BLUFF:</p> <p>MANGOSUTHU HIGHWAY, M4 (SOUTHERN FREEWAY), HIMALAYAS OFF-RAMP INTO SERVICES ROAD, RIGHT INTO DURANTA ROAD, LEFT INTO TARA ROAD, INTO GRAYS INN ROAD, AND PROCEED RIGHT INTO TARA ROAD, INTO RICHARSON ROAD, INTO WESELY ROAD LEFT INTO LIGHTHOUSE ROAD, LEFT INTO BLUFF ROAD (M16), AND PROCEED TO SOUTH COAST ROAD LEFT INTO SOUTH COAST ROAD, RIGHT INTO MANGOSUTHU HIGHWAY AND PROCEED TO STARTING POINT AS PER THE FORWARD ROUTE IN REVERSE.</p> <p>CONDITIONS: NO PICKING UP OF PASSENGERS ALONG THE ROUTE OTHER THAN THOSE D.</p>



**transport**

Department:  
Transport  
Province of KwaZulu-Natal

**GAZETTE**

LGKZNG04-2019-  
APR  
REGION: ALL

1) <b>Application Number:</b> APP0110444	2) <b>Gazette Number:</b> LGKZNG04-2019-APR
3) <b>Applicant:</b> SC GUMEDE <b>ID NO.</b> 8503185637084 <b>Association:</b> M.N.R (UMLAZI WEST) TAXI ASSOCIATION	4) <b>Applicant Address:</b> J1162 UMLAZI TOWNSHIP UMLAZI 4031
5) <b>Existing Licence Holder:</b> SD GUMEDE <b>ID NO.</b> 4807050566086	6) <b>Existing Licence Holder Address:</b> J 1162 UMLAZI DINGANI ROAD P O UMLAZI T/SHIP KWA-ZULU NATAL 4031
7) <b>Type of application:</b> NORMAL TRANSFER	8) <b>Operating Licence Number:</b> LGKZN1203001023
9) <b>Vehicle Type:</b> MINIBUS	10) 1 X 15 (SEATED) + 0 (STANDING)
11) <b>Region:</b> NINGIZMU 2	
12.1	FROM THE CORNER OF NGQWELE ROAD AND UKHOZI ROAD (UMLAZI STATION), ALONG NGQWELE ROAD, INTO ROAD NO.1103, LEFT INTO ROAD NO.1204 AND PROCEED TO EZINDONGENI.
12.2	FROM CORNER OF NGQWELE ROAD AND UKHOZI ROAD (UMLAZI STATION), ALONG NGQWELE ROAD, LEFT INTO MANGOSUTHU HIGHWAY, RIGHT INTO ROAD NO.1204, LEFT INTO ROAD NO.1203, INTO ROAD NO.1403, LEFT INTO PHILA NDWANDWE ROAD, LEFT INTO MANGOSUTHU HIGHWAY AND PROCEED TO EZINDONGENI.
12.3	FROM THE CORNER OF NGQWELE ROAD AND UKHOZI ROAD (UMLAZI STATION), ALONG NGQWELE ROAD, INTO ROAD NO.1103, RIGHT INTO MABHUDU ROAD, LEFT INTO MQANGALA ROAD, RIGHT INTO MAPHUTHA ROAD, AND RETURN ALONG MAPHUTHA ROAD, LEFT INTO MQANGALA ROAD, RIGHT INTO MAPHITHA ROAD, AND RETURN ALONG MAPHUTHA ROAD, LEFT INTO MQANGALA ROAD, RIGHT INTO MABHUDA ROAD, RIGHT INTO ROAD NO.1103, LEFT INTO ROAD NO.1204 AND PROCEED TO EZINDONGENI.
12.4	2. FROM CORNER NGQWELE ROAD AND UKHOZI ROAD (UMLAZI STATION), ALONG UKHOZI ROAD, LEFT INTO MANGOSUTHU HIGHWAY, AND PROCEED TO CORNER OF ROAD 1202 AND MANGOSUTHU HIGHWAY (EZINDONGENI).
12.5	FROM THE CORNER OF NGQWELE ROAD AND UKHOZI ROAD (UMLAZI STATION), ALONG NGQWELE ROAD, RIGHT INTO MANGOSUTHU HIGHWAY, LEFT INTO JOSIAH DLAMINI ROAD, INTO ROAD NO.1102, LEFT INTO ROAD NO.1103, RIGHT INTO MANGOSUTHU HIGHWAY AND PROCEED TO EZINDONGENI.
12.6	FROM THE CORNER OF NGQWELE ROAD AND UKHOZI ROAD (UMLAZI STATION), ALONG UKHOZI ROAD, RIGHT INTO MANGOSUTHU HIGHWAY, LEFT INTO JOSIAH DLAMINI ROAD, RIGHT INTO MPEVU ROAD, LEFT INTO ROAD NO.108075 AND RETURN, LEFT INTO MPEVU ROAD, LEFT INTO SCQALABA AVENUE, RIGHT INTO MPEVU ROAD, RIGHT INTO ROAD NO.1002, LEFT INTO ROAD NO.1103, RIGHT INTO MANGOSUTHU HIGHWAY AND PROCEED EZINDONGENI.
12.7	FROM THE CORNER OF NGQWELE ROAD AND UKHOZI ROAD (UMLAZI STATION), ALONG NGQWELE ROAD, LEFT INTO MANGOSUTHU HIGHWAY, RIGHT INTO ROAD NO.1403, INTO ROAD NO.1203, RIGHT INTO ROAD NO.1204 AND PROCEED TO EZINDONGENI.
12.8	FROM CORNER OF NGQWELE ROAD AND UKHOZI ROAD (UMLAZI STATION), ALONG NGQWELE ROAD, LEFT INTO MANGOSUTHU HIGHWAY, LEFT INTO ROAD NO. 403, RIGHT INTO VENI YENI ROAD, RIGHT INTO SOLOMON MAHLANGU ROAD, LEFT INTO MANGOSUTHU HIGHWAY.



## transport

Department:  
Transport  
Province of KwaZulu-Natal

## GAZETTE

LGKZNG04-2019-  
APR

REGION: ALL

<b>12.9</b>	<p>FROM ALL THE ROUTES (1-) ABOVE INTO MANGOSUTHU HIGHWAY THEN:</p> <p>(A) EMAWELENI LEFT INTO ROAD NO. 2003 AND PROCEED TO EMALWENI AND RETURN TO UMLAZI STATION ALONG ANY OF THE ROUTES ABOVE.</p> <p>(B) UMSHIYENI HOSPITAL LEFT INTO ROAD LEADING TO EMSHIYENI HOSPITAL DROPPING OFF AND PICKING UP PASSENGERS AND RETURN TO UMLAZI STATION ALONG ANY OF THE ROUTES.</p> <p>(C) EZIMBUZINI TAXI RANK: RIGHT INTO VENI YENI ROAD, INTO ROAD NO 12, INTO OLD SOUTH COAST ROAD, TO REUNION STATION TO DROP OFF PASSENGERS AND RETURN ALONG OLD SOUTH COAST ROAD, INTO ROAD NO 12 AND PROCEED TO EZIMBUZINI TAXI RANK.</p> <p>RETURN: FROM EZIMBUZINI TAXI RANK, INTO ROAD NO 12 INTO VENI YENI, MANGOSUTHU HIGHWAY AND PROCEED ALONG ANY ROUTES (1-9) ABOVE.</p>
<b>12.10</b>	<p>UMLAZI TO PINETOWN.</p> <p>11.1- VIA NEW GERMANY.</p> <p>MANGOSUTHU HIGHWAY, N2 FREEWAY, N3 (WESTERN FREEWAY), M13, LEFT INTO EDEN ROAD, OFF-RAMP RIGHT INTO STAPLETON ROAD, LEFT INTO OLD MAIN ROAD, RIGHT INTO ESKIM ROAD, LEFT INTO SHEPSTONE ROAD, RIGHT INTO CROMPTON STREET, RIGHT INTO HILL STREET AND PROCEED TO TAXI RANK.</p> <p>11.2- OLD MAIN ROAD.</p> <p>MANGOSUTHU HIGHWAY, N2 FREEWAY, N3 WESTERN FREEWAY, M13 LEFT INTO EDEN ROAD, OFF-RAMP RIGHT INTO STAPLETON ROAD, LEFT INTO OLD MAIN ROAD, LEFT INTO CROMPTON STREET, RIGHT INTO HILL STREET AND PROCEED TO TAXI RANK.</p> <p>11.3- WESTMEAD.</p> <p>MANGOSUTHU HIGHWAY, N2 FREEWAY, N3 WESTERN FREEWAY, RIGHT INTO RICHMOND ROAD, LEFT INTO WESTMEAD ROAD, RIGHT INTO ALBERT ROAD, LEFT INTO ALEXANDER ROAD, LEFT INTO TRAFFORD ROAD, RIGHT INTO GILLITS ROAD, LEFT INTO RICHMOND ROAD, INTO OLD MAIN ROAD, RIGHT INTO CROMPTON STREET, RIGHT INTO HILL STREET AND PROCEED TO THE TAXI RANK.</p>



## transport

Department:  
Transport  
Province of KwaZulu-Natal

## GAZETTE

LGKZNG04-2019-  
APR

REGION: ALL

12.11	<p>DALTON TAXI RANK</p> <p>FROM M4 (SOUTHERN FREEWAY), LEFT EDWIN SWALES OFF-RAMP, RIGHT INTO SOUTH COAST ROAD, INTO EDWIN SWALES VC DRIVE, INTO UMBILO ROAD, GALE STREET, MOORE ROAD, RIGHT INTO SYDNEY ROAD / WILLIAMS ROAD TO DALTON TAXI RANK.</p> <p>ALTERNATIVELY SOUTH COAST ROAD, WESLEY ROAD, MAYDON ROAD, LEFT INTO MOORE ROAD, INTO WILLIAMS ROAD / SYDNEY ROAD, INTO DALTON TAXI RANK.</p> <p>(V) CLAIRWOOD: (A) CLAIRWOOD VIA MONTCLAIR - MANGOSUTHU HIGHWAY, LEFT OLD SOUTH COAST, LEFT INTO PENDLEBURY ROAD, RIGHT INTO LEISCHESTER ROAD, LEFT INTO KENYON HOWDEN ROAD, RIGHT INTO MONTCLAIR ROAD, RIGHT INTO WOOD ROAD, INTO ROLAND CHAPMAN DRIVE, RIGHT INTO BLAMEY ROAD, RIGHT INTO SOUTH COAST ROAD, MANGOSUTHU HIGHWAY UMLAZI</p> <p>(B) CLAIRWOOD MANGOSUTHU HIGHWAY, OLD SOUTH COAST ROAD, SOUTH COAST ROAD, RIGHT INTO SIRDAR ROAD, AND RETURN ALONG SOUTH COAST ROAD, RIGHT INTO MANGOSUTHU HIGHWAY UMLAZI.</p> <p>RESTRICTION : NO PICKING UP OF PASSENGERS WITHIN THE MONTCLAIR ARE FROM ENTERING PENDLEBURY ROAD UNTIL REACHING SOUTH COAST ROAD.</p> <p>(VII) BLUFF</p> <p>FROM MANGOSUTHU HIGHWAY, M4 (SOUTHERN FREEWAY), HIMALAYAS OFF- RAMP INTO SERVICES ROAD RIGHT INTO DURANTA ROAD LEFT INTO TARA ROAD INTO GRAYS INN ROAD AND PROCEED RIGHT INTO TARA ROAD, INTO RICHARDSON ROAD INTO WESELEY ROAD LEFT INTO LIGHTHOUSE ROAD LEFT INTO BLUFF ROAD (M16) AND PROCEED TO SOUTH COAST ROAD LEFT INTO SOUTH COAST ROAD RIGHT INTO MANGOSUTHU HIGHWAY AND PROCEED TO STARTING POINT AS PER THE FORWARD ROUTE IN REVERSE.</p> <p>CONDITIONS: NO PICKING UP OF PASSENGERS ALONG THE ROUTE OTHER THAN THOSE DESTINATED FOR UMLAZI.</p>
-------	--



## transport

Department:  
Transport  
Province of KwaZulu-Natal

## GAZETTE

LGKZNG04-2019-  
APR

REGION: ALL

<b>12.12</b>	<p>FROM ALL THE ROUTES (1 – 9) ABOVE INTO MANGOSUTHU HIGHWAY THEN.</p> <p>10. (A.) EMAWELENI: LEFT INTO ROAD NO. 2003 AND PROCEED TO EMAWELENI AND RETURN TO UMLAZI STATION ALONG ANY OF THE ROUTES ABOVE.</p> <p>10. (B.) UMSHIYENI HOSPITAL: LEFT INTO A ROAD LEADING TO EMSHIYENI HOSPITAL DROPPING OFF AND PICKING UP PASSENGERS AND RETURN TO UMLAZI STATION ALONG ANY OF THE ROUTES ABOVE.</p> <p>10. (C.) EZIMBUZINI TAXI RANK: RIGHT INTO VENI YENI ROAD, INTO ROAD NO. 12, INTO OLD SOUTH COAST ROAD, TO REUNION STATION TO DROP OFF PASSENGERS AND RETURN ALONG OLD SOUTH COAST ROAD, INTO ROAD NO. 12 AND PROCEED TO EZIMBUZINI TAXI RANK.</p> <p>RETURN.</p> <p>FROM EZIMBUZINI TAXI RANK, INTO ROAD NO. 12 INTO VENI YENI, MANGOSUTHU HIGHWAY AND PROCEED ALONG ANY OF ROUTES (1-9) ABOVE.</p> <p>10 (D.) UMLAZI TO DURBAN:</p> <p>(I) PINE STREET NORTH TAXI RANK: INTO THE M4, RIGHT INTO WEST STREET, FIELD STREET, PINE STREET</p> <p>(II) UNIVERSITY AVENUE TAXI RANK: INTO M4, LEFT INTO MOORE ROAD, WARWICK AVENUE, ALICE STREET, RIGHT INTO GREY STREET, PINE, RUSSEL, LEOPOLD ROAD, MARKET, SERVICE ROAD, UNIVERSITY AVENUE T/R.</p> <p>(III) POINT ROAD: WEST STREET, RIGHT INTO POINT ROAD, RIGHT INTO BAY TERRACE, RIGHT INTO SHEPSTONE STREET, LEFT INTO PINE STREET TO PINE STREET OR UNIVERSITY AVENUE TAXI RANK.</p> <p>(IV) DALTON TAXI RANK: M4 (SOUTHERN FREEWAY), LEFT EDWIN SWALES OFF-RAMP, RIGHT INTO SOUTH COAST ROAD, INTO EDWIN SWALES VC DRIVE, INTO UMBILO ROAD, GALE STREET, MOORE ROAD, RIGHT INTO SYDNEY ROAD / WILLIAMS ROAD TO DALTON TAXI RANK. ALTERNATIVELY SOUTH COAST ROAD, WISELY ROAD, MAYDON ROAD, LEFT INTO MOORE ROAD, INTO WILLIAMS ROAD / SYDNEY ROAD, INTO DALTON ROAD TAXI RANK.</p> <p>(V) CLAIRWOOD:</p> <p>(A) CLAIRWOOD VIA MONTCLAIR – MANGOSUTHU HIGHWAY, LEFT OLD SOUTH COAST ROAD, LEFT INTO PENDLEBURY ROAD, RIGHT INTO LEISCESTER ROAD, LEFT INTO KENYON HOWDEN ROAD, RIGHT INTO MONTCLAIR ROAD, RIGHT INTO WOOD ROAD, INTO ROLAND CHAPMAN DRIVE, RIGHT INTO BLAMEY ROAD, RIGHT INTO SOUTH COAST ROAD, MANGOSUTHU HIGHWAY UMLAZI.</p> <p>(B) CLAIRWOOD – MANGOSUTHU HIGHWAY, OLD SOUTH COAST ROAD, SOUTH COAST ROAD, RIGHT INTO SIRDAR ROAD, AND RETURN ALONG SOUTH COAST ROAD, RIGHT INTO MANGOSUTHU HIGHWAY UMLAZI.</p> <p>RESTRICTION : NO PICKING UP OF PASSENGERS WITHIN THE MONTCLAIR AREA FROM ENTERING PENDLEBURY ROAD UNTIL REACHING SOUTH COAST ROAD.</p> <p>(VI) JACOBS:</p> <p>(A). MANGOSUTHU HIGHWAY, M4 (SOUTHERN FREEWAY), HIMALAYAS ROAD OFF-RAMP, RIGHT INTO DURANTA ROAD, LEFT INTO LANSDOWNE ROAD, RIGHT INTO LERWICK ROAD, LEFT INTO CHAMBERLAIN ROAD, LEFT INTO BLUFF ROAD, LEFT INTO SOUTH COAST ROAD OR RETURN ALONG SOME ROUTE TO UMLAZI.</p> <p>(B). JACOBS VIA WERNA- MANGOSUTHU HIGHWAY, SOUTH COAST ROAD, RIGHT INTO HIMALAYAS ROAD, CONTINUE ALONG HIMALAYAS ROAD AND CONTINUE AS PER ROUTE (A) ABOVE.</p>
--------------	--



**transport**

Department:  
Transport  
Province of KwaZulu-Natal

**GAZETTE**

LGKZNG04-2019-  
APR  
REGION: ALL

<b>12.13</b>	<p>M.N.R. UMLAZI WEST TAXI ASSOCIATION.</p> <p>DURBAN METRO-DURBAN METRO.</p> <p>FROM THE CORNER OF NQEWELE ROAD AND UKHOZI ROAD (UMLAZI STATION) ALONG NGQWELE ROAD, LEFT INTO ROAD NO 804, INTO ZIHLAHLA ROAD, RIGHT INTO UKHOZI ROAD, LEFT INTO MANGOSUTHU HIGHWAY AND PROCEED TO CNR RD 1202 AND MANGOSUTHU HIGHWAY (EZINDONGENI).</p>
<b>12.14</b>	<p>UMLAZI TO DURBAN.</p> <p>(I) PINE STREET NORTH TAXI RANK INTO THE M4, RIGHT INTO WEST STREET, FIELD STREET, PINE STREET</p> <p>(II) UNIVERSITY AVENUE TAXI RANK INTO M4, LEFT INTO MOORE ROAD, WARWICK AVENUE, ALICE STREET, SOLDIERS WAY, PINE STREET, RUSSELL STREET, LEOPOLD ROAD, MARKET ROAD, SERVICE ROAD, UNIVERSITY AVENUE TAXI RANK.</p> <p>(III) POINT ROAD INTO WEST STREET, RIGHT INTO POINT ROAD, WATERFRONT, RETURN ALONG POINT ROAD, INTO SHEPSTONE STREET, BAY TERRACE, STANGER STREET, PINE STREET TO UNIVERSITY AVENUE OR PINE STREET.</p> <p>(IV) DALTON TAXI RANK: M4 (SOUTHERN FREEWAY), LEFT EDWIN SWALES OFF -RAMP, RIGHT INTO SOUTH COAST ROAD, INTO EDWIN SWALES VC DRIVE, INTO UMBILO ROAD, GALE STREET, MOORE ROAD, RIGHT INTO SYDNEY ROAD/ WILLIAMS ROAD TO DALTON TAXI RANK. ALTERNATIVELY SOUTH COAST ROAD, WISELY ROAD, MAYDON ROAD, LEFT INTO MOORE ROAD, INTO WILLIAMS ROAD/SYDNEY ROAD, INTO DALTON ROAD TAXI RANK.</p> <p>(V) CLAIRWOOD</p> <p>(A) CLAIRWOOD VIA MONTCLAIR - MANGOSUTHU HIGHWAY, LEFT OLD SOUTH COAST ROAD, LEFT INTO PENDLEBURY ROAD, RIGHT INTO LEICESTER ROAD, LEFT INTO KENYON HOWDEN ROAD, RIGHT INTO MONTCLAIR ROAD, RIGHT INTO WOOD ROAD, INTO ROLAND CHAPMAN DRIVE, RIGHT INTO BLAMEY ROAD, RIGHT INTO SOUTH COAST ROAD, MANGOSUTHU HIGHWAY...UMLAZI.</p> <p>(B) CLAIRWOOD – MANGOSUTHU HIGHWAY, OLD SOUTH COAST ROAD, SOUTH COAST ROAD, RIGHT INTO SIRDAR ROAD, AND RETURN ALONG SOUTH COAST ROAD, RIGHT INTO MANGOSUTHU HIGHWAY...UMLAZI.</p> <p>RESTRICTION : NO PICKING UP OF PASSENGERS WITHIN THE MONTCLAIR AREA FROM ENTERING PENDLEBURY ROAD UNTIL REACHING SOUTH COAST ROAD.</p> <p>(VI) JACOBS:</p> <p>(A). MANGOSUTHU HIGHWAY, M4 (SOUTHERN FREEWAY), HIMALAYAS ROAD OFF-RAMP, RIGHT INTO DURANTA ROAD, LEFT INTO LANSDOWNE ROAD, RIGHT INTO LERWICK ROAD, LEFT INTO CHAMBERLAIN ROAD, LEFT INTO BLUFF ROAD, LEFT INTO SOUTH COAST ROAD OR RETURN ALONG SOME ROUTE TO UMLAZI.</p> <p>(B). JACOBS VIA WERNA- MANGOSUTHU HIGHWAY, SOUTH COAST ROAD, RIGHT INTO HIMALAYAS ROAD, CONTINUE ALONG HIMALAYAS ROAD AND CONTINUE AS PER ROUTE (A) ABOVE.</p> <p>(VII) BLUFF:</p> <p>MANGOSUTHU HIGHWAY, M4 (SOUTHERN FREEWAY), HIMALAYAS OFF-RAMP INTO SERVICES ROAD, RIGHT INTO DURANTA ROAD, LEFT INTO TARA ROAD, INTO GRAYS INN ROAD, AND PROCEED RIGHT INTO TARA ROAD, INTO RICHARSON ROAD, INTO WESELY ROAD LEFT INTO LIGHTHOUSE ROAD, LEFT INTO BLUFF ROAD (M16), AND PROCEED TO SOUTH COAST ROAD LEFT INTO SOUTH COAST ROAD, RIGHT INTO MANGOSUTHU HIGHWAY AND PROCEED TO STARTING POINT AS PER THE FORWARD ROUTE IN REVERSE.</p> <p>CONDITIONS: NO PICKING UP OF PASSENGERS ALONG THE ROUTE OTHER THAN THOSE D.</p>



## transport

Department:  
Transport  
Province of KwaZulu-Natal

## GAZETTE

LGKZNG04-2019-  
APR

REGION: ALL

1) <b>Application Number:</b> APP0110475	2) <b>Gazette Number:</b> LGKZNG04-2019-APR
3) <b>Applicant:</b> NW PARMISSE <b>ID NO.</b> 7210260459084 <b>Association:</b> DUNDEE TRANSPORT ASSOCIATION	4) <b>Applicant Address:</b> P O BOX 1264 DUNDEE KWA-ZULU NATAL 3000
5) <b>Existing Licence Holder:</b> NOT APPLICABLE <b>ID NO.</b> NOT APPLICABLE	6) <b>Existing Licence Holder Address:</b> NOT APPLICABLE
7) <b>Type of application:</b> NEW OPERATING LICENCE	8) <b>Operating Licence Number:</b> LGKZN0203000185
9) <b>Vehicle Type:</b> MINIBUS	10) 1 X 15 (SEATED) + 0 (STANDING)
11) <b>Region:</b> UMZINYATHI	
12.1	<p>DUNDEE TO NQUTU</p> <p>FROM DUNDEE TAXI RANK TURN RIGHT INTO SMITH STREET, PROCEED ALONG SMITH STREET, TURN RIGHT INTO VICTORIA STREET (R68), PROCEED ALONG VICTORIA STREET (R68), FOLLOW R68/R33, TURN RIGHT INTO R68 FOLLOW R68 TO NQUTHU, TURN RIGHT AT NQUTHU (R68/P54), ACROSS P54 INTO P36/2, PROCEED ALONG P36/2 TURN LEFT INTO NQUTU TAXI RANK, OFFLOAD, LOAD AND ALONG THE FORWARD ROUTE IN REVERSE.</p> <p>CONDITIONS / RESTRICTIONS THE PICKING UP AND SETTING DOWN OF PASSENGERS ON THIS ROUTE MUST BE CONDUCTED STRICTLY AND IN ACCORDANCE WITH AGREEMENT BETWEEN DUNDEE TAXI ASSOCIATION AND NQUTHU TAXI ASSOCIATION DATED 2006. 01. 03. THE ROUTE MAY ONLY BE ALLOCATED TO THOSE MEMBERS AND VEHICLE FOR WHICH SPECIFICALLY APPLICATION HAVE BEEN MADE AND APPROVED BY THE BOARD.</p>
12.2	<p>DUNDEE TO ANNIEVILLE</p> <p>ALTERNATIVE 1 FROM DUNDEE TAXI RANK TURN RIGHT INTO SMITH STREET, PROCEED ALONG SMITH STREET, TURN RIGHT INTO VICTORIA STREET (R68), PROCEED ALONG VICTORIA STREET (R68), TURN RIGHT INTO KARL LANDMAN STREET, PROCEED ALONG KARL LANDMAN STREET, FOLLOW R68 TURN RIGHT INTO R621 PROCEED ALONG R621 TO HATTINGSPRUIT, FOLLOW R621 TO DANNHAUSER, FOLLOW R621, TURN RIGHT INTO P38, PROCEED ALONG P38 TO ANNIEVILLE, KWAMDAKANE TAXI RANK, OFFLOAD, LOAD AND RETURN ALONG THE FORWARD ROUTE IN REVERSE.</p> <p>CONDITIONS: NO PICK UP ALLOWED AT ANNIVILLE AS PER THE INSTRUCTION OF DUNDEE TAXI ASSOCIATION.</p> <p>ALTERNATIVE 2 FROM DUNDEE TAXI RANK TURN RIGHT INTO SMITH STREET, PROCEED ALONG SMITH STREET, TURN RIGHT INTO VICTORIA STREET (R68), PROCEED ALONG VICTORIA STREET (R68), TURN LEFT INTO BROWNING STREET, PROCEED ALONG BROWNING STREET, TURN RIGHT INTO UNION STREET, PROCEED ALONG UNION STREET, TURN LEFT INTO ARGYLL STREET, PROCEED ALONG ARGYLL STREET TO P272 FOLLOW P272 TO ANNIEVILLE, KWAMDAKANE TAXI RANK, OFFLOAD, LOAD AND RETURN ALONG FORWARD ROUTE IN REVERSE.</p>





**transport**

Department:  
Transport  
Province of KwaZulu-Natal

**GAZETTE**

LGKZNG04-2019-  
APR

REGION: ALL

<p>12.3</p>	<p>DUNDEE TO GERMISTON</p> <p>ALTERNATIVE 1 FROM DUNDEE TAXI RANK TURN RIGHT INTO SMITH STREET, PROCEED ALONG SMITH STREET, TURN RIGHT INTO VICTORIA STREET (R68), PROCEED ALONG VICTORIA STREET (R68), TURN RIGHT INTO KARL LANDMAN STREET, PROCEED ALONG KARL LANDMAN STREET (R68), FOLLOW R68, TURN RIGHT INTO R621, FOLLOW TO N11 TO HATTINGSPRUIT, FOLLOW R621 TO DANNHAUSER, FOLLOW R621 TO N11, TURN RIGHT INTO N11, FOLLOW N11 TO NEWCASTLE, PROCEED THROUGH NEWCASTLE TURN LEFT INTO R34 TOWARD (MEMEL), PROCEED ALONG R34 TO MEMEL, FOLLOW R34 TO VREDE, FOLLOW R34 TO CORNELIA (R103), FOLLOW R103, FOLLOW R103 TO VILLIERS, PROCEED ALONG R103 AND TURN RIGHT INTO N3, FOLLOW N3 TO HEIDELBERG, PROCEED AND ALONG N3 TO VOSLOORUS, PROCEED WITH N3 OFF RAMP INTO BARRY MARAIS ROAD (R21/MET43), PROCEED TO BOKSBURG/VOSLOORUS TAXI RANK PROCEED ALONG BARRY MARAIS ROAD (R21/MET 43) ON RAMP, INTO N3, PROCEED WITH N3, TO N17 OFF RAMP INTO OLIVIER ROAD (M53), PROCEED WITH M53 TO GERMISTON RAILWAY STATION TAXI RANK, OFFLOAD, LOAD AND RETURN ALONG THE FORWARD ROUTE IN REVERSE.</p> <p>ALTERNATIVE FROM DUNDEE TAXI RANK PROCEED AS PER ROUTE 14.1 ABOVE UP TO NEWCASTLE. BYPASS NEWCASTLE AND PROCEED ALONG N11 TO VOLKSRUS INTO LAINGSNEK STREET, PROCEED ALONG LAINGSNEK STREET, TURN LEFT INTO JOUBERT STREET, PROCEED ALONG JOUBERT STREET, TURN RIGHT INTO DAN PIENAAR STREET (R543), PROCEED ALONG DAN PIENAAR STREET, TURN RIGHT INTO R23, FOLLOW R23 TO STANDERTON (BOTHAS STREET), PROCEED ALONG BOTHAS STREET, TURN LEFT INTO LOMBAARD STREET, PROCEED ALONG LOMBAARD STREET, TURN LEFT INTO KROG STREET, PROCEED ALONG KROG STREET, EXIT STANDERTON ON R23, FOLLOW R23 PAST GREYLINGSTAD, FOLLOW R23 PAST BALFOUR, FOLLOW R23 TO HEIDELBERG, AT HEIDELBERG TURN RIGHT INTO N3 TOWARDS JOHANNESBURG, FOLLOW N3 TO VOSLOORUS, PROCEED WITH N3 OFF RAMP INTO BARRY MARAIS ROAD (R21/MET43), PROCEED TO BOKSBURG/VOSLOORUS TAXI RANK, PROCEED ALONG BARRY MARAIS ROAD (R21/MET 43), ONRAMP INTO N3, PROCEED WITH N3 TO N17 INTERCHANGE, PROCEED WITH N3 RIGHT TO GERMISTON (N17 EAST), PROCEED WITH N17 OFF RAMP INTO OLIVIER ROAD (M53), PROCEED WITH M53 TO GERMISTON RAILWAY STATION TAXI RANK, OFFLOAD, LOAD AND RETURN ALONG THE FORWARD ROUTE IN REVERSE.</p>
<p>12.4</p>	<p>DUNDEE TO POMEROY (VIA HELPMEKAAR)</p> <p>FROM DUNDEE TAXI RANK TURN RIGHT INTO SMITH STREET, PROCEED ALONG SMITH STREET, TURN RIGHT INTO VICTORIA STREET (R68), PROCEED ALONG VICTORIA STREET, LEFT INTO WILSON STREET (R33), PROCEED ALONG WILSON STREET, FOLLOW R33 TO HELPMEKAAR, FOLLOW R33 TO POMEROY, TURN INTO SHEPSTONE STREET, PROCEED ALONG SHEPSTONE STREET, TURN LEFT INTO POMEROY TAXI RANK AND RETURN ALONG THE FORWARD ROUTE IN REVERSE.</p>
<p>12.5</p>	<p>DUNDEE TO DANNHAUSER</p> <p>FROM DUNDEE TAXI RANK TURN RIGHT INTO SMITH STREET, PROCEED ALONG SMITH STREET, TURN RIGHT INTO VICTORIA STREET (R68), PROCEED ALONG VICTORIA STREET (R68), TURN INTO KARL LANDMAN, PROCEED ALONG KARL LANDMAN STREET, FOLLOW R68 TURN RIGHT INTO R621, PROCEED ALONG R621 TO HATTINGSPRUIT, FOLLOW R621 TO DANNHAUSER, ACROSS THE BRIDGE INTO DANNHAUSER, TURN LEFT INTO MAIN STREET (R204) AND PROCEED TO DANNHAUSER TAXI RANK, OFF LOAD AND RETURN ALONG THE FORWARD ROUTE IN REVERSE.</p>
<p>12.6</p>	<p>DUNDEE TO LADYSMITH</p> <p>FROM DUNDEE TAXI RANK TURN RIGHT INTO SMITH STREET, PROCEED ALONG SMITH STREET, TURN RIGHT INTO VICTORIA STREET (R68), PROCEED ALONG VICTORIA STREET (R68), TURN RIGHT INTO KARL LANDMAN STREET, PROCEED ALONG KARL LANDMAN STREET, TURN LEFT INTO R614, PROCEED ALONG R614, TURN LEFT INTO R602, PROCEED ALONG R602, TURN LEFT INTO N11, FOLLOW N11 TO LADYSMITH, PROCEED ALONG N11 STRAIGHT TO NEWCASTLE ROAD, PROCEED ALONG NEWCASTLE ROAD, TURN LEFT INTO WILLIS STREET, PROCEED WILLIS STREET, TURN RIGHT INTO ILLING STREET TAXI RANK, OFFLOAD ONLY. PROCEED ALONG ILLING STREET, TURN RIGHT INTO ALFRED STREET, TURN LEFT INTO CROWSHAW ROAD, PROCEED ALONG CROWSHAW ROAD, STRAIGHT INTO LYELL ROAD, PROCEED ALONG LYELL ROAD, AND TURN LEFT INTO LADYSMITH TAXI RANK, OFFLOAD, LOAD AND RETURN ALONG THE FORWARD ROUTE IN REVERSE.</p>



## transport

Department:  
Transport  
Province of KwaZulu-Natal

## GAZETTE

LGKZNG04-2019-  
APR

REGION: ALL

12.7	<p>DUNDEE TO SITHEMBILE TOWNSHIP, GLENCOE</p> <p>FROM DUNDEE TAXI RANK TURN RIGHT INTO SMITH STREET, PROCEED ALONG SMITH STREET, TURN RIGHT INTO VICTORIA STREET (R68), PROCEED ALONG VICTORIA STREET (R68), TURN RIGHT INTO KARL LANDMAN STREET, PROCEED ALONG KARL LANDMAN STREET, TURN LEFT INTO R614, PROCEED ALONG R614 INTO GLENCOE, TURN LEFT INTO BIGGAR STREET OR UITHOEK STREET, ACROSS MAIN STREET TO SITHEMBILE, OFFLOAD, LOAD AND RETURN ALONG THE FORWARD ROUTE IN REVERSE.</p>
12.8	<p>DUNDEE TO NKANDLA</p> <p>FROM DUNDEE TAXI RANK TURN RIGHT INTO SMITH STREET, PROCEED ALONG SMITH STREET, TURN RIGHT INTO VICTORIA STREET (R68), PROCEED ALONG VICTORIA STREET (R68), FOLLOW R68/R33, TURN RIGHT INTO R68 FOLLOW R68 TO NQUTHU, TURN RIGHT AT NQUTHU (R68), RIGHT INTO P50/3, PROCEED ALONG P50/3 TO NKANDLA TAXI RANK, OFFLOAD, LOAD, AND RETURN ALONG THE FORWARD ROUTE IN REVERSE.</p>
12.9	<p>DUNDEE TO JOHANNESBURG:</p> <p>ALTERNATIVE ROUTE 1: FROM DUNDEE TAXI RANK TURN PROCEED AS PER ROUTE ABOVE UP TO N3 AT HEIDELBERG, FOLLOW N3 TO JOHANNESBURG, TURN RIGHT INTO M2, PROCEED WITH M2 OFFRAMP INTO SIEMERT ROAD (M31), PROCEED WITH SIEMERT ROAD, INTO END STREET, PROCEED WITH END STREET OFFRAMP INTO ANDERSON STREET, PROCEED WITH ANDERSON STREET, TURN RIGHT INTO NUGGET STREET, TURN LEFT INTO COMMISSIONER STREET (R24), TURN RIGHT INTO RISSIK STREET (M9), TURN RIGHT INTO DE VILLIERS STREET, TURN LEFT INTO WANDERERS STREET, TURN LEFT INTO NOORD STREET (JOHANNESBURG RAILWAY TAXI RANK), OFFLOAD, LOAD AND RETURN ALONG THE FORWARD ROUTE IN REVERSE.</p> <p>ALTERNATIVE ROUTE 2: FROM DUNDEE TAXI RANK PROCEED AS PER ROUTE ABOVE UP TO N3 AT HEIDELBERG. AT HEIDELBERG TURN RIGHT INTO N3 TOWARDS JOHANNESBURG, FOLLOW N3 TO JOHANNESBURG, TURN RIGHT INTO M2, PROCEED WITH M2 OFFRAMP INTO SIEMERT ROAD (M31), PROCEED WITH SIEMERT ROAD, INTO END STREET, INTO ANDERSON STREET, TURN RIGHT INTO NUGGET STREET, TURN RIGHT INTO COMMISSIONER STREET (R24), TURN RIGHT INTO RISSIK STREET (M9), TURN RIGHT INTO DE VILLIERS STREET, TURN LEFT WANDERERS STREET, TURN LEFT INTO NOORD STREET (JOHANNESBURG RAILWAY STATION TAXI RANK), OFFLOAD, LOAD AND RETURN ALONG FORWARD ROUTE REVERSE.</p>
12.10	<p>CHARTER SERVICE FROM DUNDEE TAXI ASSOCIATION TO POINT WITHIN PROVINCE OF KZN ONLY. NO PICKING UP OR SETTING DOWN OF PASSENGERS ON ROUTES.</p>
12.11	<p>DUNDEE TO PIETERMARITZBURG</p> <p>FROM DUNDEE TAXI RANK TURN RIGHT INTO SMITH STREET, PROCEED ALONG SMITH STREET, TURN RIGHT INTO VICTORIA STREET (R68), PROCEED ALONG VICTORIA STREET (R68), TURN RIGHT INTO KARL LANDMAN STREET, PROCEED ALONG KARL LANDMAN, TURN LEFT INTO R614, PROCEED ALONG R614, TURN LEFT INTO R602, FOLLOW R602 TO WASBANK, FOLLOW R602 TO WESSESNEK, FOLLOW R602 TO ELANDSLAAGTE, PROCEED ALONG R602, TURN LEFT INTO N11, FOLLOW N11 TO LADYSMITH, TURN LEFT INTO P32, TURN RIGHT INTO P325, PROCEED TO P544, PROCEED TO COLENZO, BYPASSING COLENZO, TURN LEFT INTO R103, PROCEED TO FRERE, TURN LEFT INTO N3, PROCEED WITH N3 TO PIETERMARITZBURG, TURN RIGHT AT BHAMBATHA (GREYTOWN ROAD) INTO CHURCH STREET, TURN LEFT INTO MASUKWANA (EAST STREET), TURN RIGHT INTO JABU NDLOVU (LOOP STREET), TURN RIGHT INTO BOSHOFF STREET, TURN LEFT INTO PIET-MARITZ STREET, TURN LEFT INTO PINE STREET TO CHURCH STREET TERMINAL NO1 (CHURCH/ PINE) (KPC0031).</p> <p>ALTERNATIVE: NEW GREYTOWN ROAD LEFT INTO BHAMBATHA (GREYTOWN ROAD) INTO CHURCH STREET, LEFT INTO MASUKWANA (EAST STREET), RIGHT INTO JABU NDLOVU (LOOP) STREET, RIGHT INTO BOSHOFF STREET, LEFT INTO PIET- MARITZ STREET, LEFT INTO PINE STREET, TO CHURCH STREET TERMINAL NO1 (CHURCH / PINE) (KPC0031), AND RETURN INTO CHURCH STREET, LEFT INTO WEST STREET, RIGHT INTO BERG STREET, RIGHT INTO EAST STREET, LEFT INTO CHURCH STREET BECOMING OLD GREYTOWN ROAD AND PROCEED ALONG THE REMAINDER OF THE FORWARD ROUTE IN REVERSE.</p>



**transport**

Department:  
Transport  
Province of KwaZulu-Natal

**GAZETTE**

LGKZNG04-2019-  
APR

REGION: ALL

12.12	<p>DUNDEE TO PEACEVALE/FORESTDALE</p> <p>FROM DUNDEE TAXI RANK TURN RIGHT INTO SMITH STREET, PROCEED ALONG SMITH STREET, TURN RIGHT INTO VICTORIA STREET (R68), TURN RIGHT INTO HAJEE JAMAL STREET, PROCEED ALONG HAJEE JAMAL STREET, AND TURN RIGHT INTO PEACEVALE, OFFLOAD AND LOAD. PROCEED WITH HAJEE JAMAL STREET INTO FORESTDALE, OFFLOAD, LOAD. FROM FORESTDALE TURN RIGHT INTO COMMERCIAL STREET, PROCEED ALONG COMMERCIAL STREET STRAIGHT INTO WILSON STREET, PROCEED ALONG WILSON STREET, TURN RIGHT INTO VICTORIA STREET (R68), PROCEED ALONG VICTORIA STREET (R68), AND TURN LEFT INTO TAXI RANK.</p>
12.13	<p>DUNDEE TO PEACEVALE / FORESTDALE</p> <p>FROM DUNDEE TAXI RANK TURN RIGHT INTO SMITH STREET, PROCEED ALONG SMITH STREET, TURN LEFT INTO VICTORIA STREET (R68), TURN LEFT INTO BROWNING STREET, AND PROCEED ALONG BROWNING STREET STRAIGHT INTO MPATI ROAD, OFFLOAD, LOAD. FROM MPATI ROAD TURN RIGHT INTO UNION STREET, PROCEED ALONG UNION STREET, TURN LEFT INTO KARL LANDMAN STREET TO PICK N PAY CENTRE, OFFLOAD, LOAD. PROCEED ALONG KARL LANDMAN STREET, TURN LEFT INTO BEACONSFIELD STREET TO SPAR, OFFLOAD, LOAD.</p>
12.14	<p>DUNDEE TO LIMEHILL</p> <p>FROM DUNDEE TAXI RANK TURN RIGHT INTO SMITH STREET, PROCEED ALONG SMITH STREET, TURN RIGHT INTO VICTORIA STREET (R68), PROCEED ALONG VICTORIA STREET (R68), FOLLOW P33-2, PROCEED ALONG P33-2 TURN LEFT INTO P192, PROCEED ALONG P192 TURN INTO P359, FOLLOW P359 TO LIMEHILL, UITVAL TAXI RANK, OFFLOAD, LOAD ALONG THE FORWARD ROUTE IN REVERSE.</p>
12.15	<p>DUNDEE TO EMPANGENI</p> <p>FROM DUNDEE TAXI RANK TURN RIGHT INTO SMITH STREET, PROCEED ALONG SMITH STREET, TURN RIGHT INTO VICTORIA STREET (R68), PROCEED ALONG VICTORIA STREET (R68), FOLLOW R68/R33, TURN RIGHT INTO R68, FOLLOW R68 TO NQUTHU, PROCEED ALONG R68 TO BABANANGO, FOLLOW R68 UP TO R34, TURN RIGHT INTO R34, FOLLOW R34 TO MELMOTH, FOLLOW R34 TO NKWALENI, TURN LEFT TOWARDS EMPANGENI (R34), PROCEED ALONG R34 TO EMPANGENI, STRAIGHT INTO MAIN ROAD, TURN RIGHT INTO WEIGHTMAN STREET TAXI RANK, OFFLOAD, LOAD AND RETURN ALONG THE FORWARD ROUTE IN REVERSE.</p> <p>ALTERNATIVE</p> <p>FROM DUNDEE TAXI RANK TURN RIGHT INTO SMITH STREET, PROCEED ALONG SMITH STREET, TURN LEFT INTO VICTORIA STREET (R68), PROCEED ALONG VICTORIA STREET (R68), FOLLOW R68/R33 TO VRYHEID, TURN RIGHT INTO VRYHEID BYPASS (R34) PROCEED ALONG R34 TOWARDS ULUNDI (R34), INTO R66 , AND PROCEED TO ULUNDI TAXI RANK, OFFLOAD ONLY. FROM ULUNDI TAXI RANK RETURN TO R34, FOLLOW R34 TO MELMOTH, FOLLOW R34 TO NKWALENI, TURN LEFT TOWARDS EMPANGENI (R34), PROCEED ALONG R34 TO EMPANGENI STRAIGHT INTO MAIN ROAD, TURN RIGHT INTO WEIGHTMAN STREET TAXI RANK, OFFLOAD, LOAD AND RETURN ALONG THE FORWARD ROUTE IN REVERSE.</p>



## transport

Department:  
Transport  
Province of KwaZulu-Natal

## GAZETTE

LGKZNG04-2019-  
APR

REGION: ALL

12.16	<p><b>DUNDEE TO DURBAN ALTERNATIVE ROUTE</b></p> <p>FROM DUNDEE TAXI RANK FOLLOW ROUTE UP TO THE N3, PROCEED WITH N3 TO CATO RIDGE, ALONG N3 OFF RAMP INTO M13, PROCEED WITH OLD MAIN ROAD (M31), TURN RIGHT INTO MOODLE STREET PINETOWN, AND OFFLOAD ONLY. PROCEED WITH MOODLE STREET, TURN RIGHT INTO OLD MAIN ROAD M31, PROCEED WITH OLD MAIN ROAD, TURN RIGHT INTO STAPPLETON ROAD (M5) PROCEED WITH STAPPLETON ROAD (M5), TURN LEFT INTO J. S. MARWICK HIGHWAY (M13), PROCEED WITH J. S. MARWICK HIGHWAY (M13) ONRAMP, INTO N3, PROCEED WITH N3 OFFRAMP INTO OLD DUTCH ROAD (M13), PROCEED WITH OLD DUTCH ROAD STRAIGHT INTO ALICE STREET, OFFLOAD ONLY AT YMCA. PROCEED WITH ALICE STREET (M4) TURN LEFT INTO ALBERT STREET, THEN UMGENI ROAD, TURN LEFT INTO CRABBLE STREET, TURN LEFT INTO OSBORNE STREET, OFFLOAD AND LOAD AND RETURN AS PER RETURN ROUTE BELOW AND THE REMAINDER OF THE FORWARD ROUTE IN REVERSE.</p> <p><b>ALTERNATIVE ROUTE</b></p> <p>FROM DUNDEE TAXI RANK FOLLOW THE SAME ROUTE UP TO POMEROY, PROCEED TO TUGELA FERRY, PROCEED TO KEATS DRIFT, PROCEED TO GREYTOWN, PROCEED TO NEW HANOVER, AND PROCEED TO PIETERMARITZBURG, ENTERING ALONG NEW GREYTOWN ROAD, PROCEED WITH NEW GREYTOWN ROAD TO ONRAMP TO N3, PROCEED WITH N3, BYPASS CATO RIDGE, PROCEED ALONG N3- OFF RAMP INTO M13, LEFT INTO OLD MAIN ROAD (M31), PROCEED WITH OLD MAIN ROAD (M31), TURN RIGHT INTO MODDLE STREET PINETOWN, OFFLOAD ONLY. PROCEED WITH MOODLE STREET, TURN RIGHT INTO OLD MAID ROAD (M31), PROCEED WITH OLD MAIN ROAD M31, TURN RIGHT INTO STAPPLETON ROAD (M5) PROCEED WITH STAPPLETON ROAD (M5), TURN LEFT INTO J. S. MARWICK HIGHWAY (M13), PROCEED WITH J. S. MARWICK HIGHWAY (M13), INTO N3, PROCEED WITH N3 OFFRAMP INTO OLD DUTCH ROAD (M13), PROCEED WITH OLD DUTCH ROAD STRAIGHT INTO ALICE STREET, OFFLOAD ONLY AT YMCA. PROCEED WITH ALICE STREET (M4) TURN LEFT INTO ALBERT STREET, THEN INTO UMGENI ROAD, TURN LEFT INTO CRABBLE STREET, TURN LEFT INTO OSBORNE STREET TO OSBORNE TAXI RANK, OFFLOAD AND LOAD AND RETURN AS PER RETURN ROUTE AND THE REMAINDER OF THE FORWARD ROUTE IN REVERSE.</p> <p>CONDITIONS/RESTRICTIONS NO PICKING UP OF PASSENGERS IS ALLOWED ON THE FORWARD JOURNEY, NO SETTING DOWN OF PASSENGERS IS PERMITTED ON THE RETURN JOURNEY BETWEEN DUNDEE AND DURBAN.</p> <p>RETURN ROUTE FROM DURBAN TO DUNDEE FROM OSBOURNE STREET TAXI RANK INTO FIRST AVENUE JOIN EPSON ROAD, UMGENI ROAD INTO LEOPOLD STREET, CANONGATE ROAD, INTO THE WESTERN FREEWAY (N3) AND PROCEED ALONG N3 AND THE REMAINDER OF THE FORWARD ROUTE IN REVERSE.</p>
12.17	<p><b>DUNDEE TO SIBONGILE TOWNSHIP</b></p> <p>FROM DUNDEE TAXI RANK TURN RIGHT INTO SMITH STREET, PROCEED ALONG SMITH STREET, PROCEED ALONG SMITH STREET, TURN RIGHT INTO VICTORIA STREET (R68), TURN LEFT INTO CONRHILL STREET, AND PROCEED ALONG CORNHILL STREET STRAIGHT INTO SIBONGILE. OFFLOAD, LOAD AND RETURN ALONG THE FORWARD ROUTE IN REVERSE.</p>
12.18	<p><b>DUNDEE TO RORKE'S DRIFT (VIA BON DOU/DE WAAL).</b></p> <p>FROM DUNDEE TAXI RANK TURN RIGHT INTO SMITH STREET, PROCEED ALONG SMITH STREET, TURN RIGHT INTO VICTORIA STREET (R68), PROCEED ALONG VICTORIA STREET (R68), TURN LEFT INTO WILSON STREET (R33), PROCEED ALONG WILSON STREET, FOLLOW R33, TURN LEFT INTO P190 (VIA BON DOU) PROCEED ALONG P190 TO RORKE DRIFT, SHIYANE MISSION, OFF LOAD, LOAD AND RETURN ALONG THE FORWARD ROUTE IN REVERSAL.</p>
12.19	<p><b>DUNDEE TO WASBANK</b></p> <p>FROM DUNDEE TAXI RANK RIGHT INTO SMITH STREET, PROCEED ALONG SMITH STREET, TURN RIGHT INTO VICTORIA STREET (R68), PROCEED ALONG VICTORIA STREET (R68), FOLLOW P33-2, PROCEED ALONG P33-2 TO WASBANK, PROCEED ALONG P33-2, TURN LEFT INTO STATION STREET, WASBANK TAXI RANK, OFFLOAD, LOAD, RETURN ALONG THE FORWARD ROUTE IN REVERSE.</p>



## transport

Department:  
Transport  
Province of KwaZulu-Natal

## GAZETTE

LGKZNG04-2019-  
APR

REGION: ALL

12.20	<p><b>DUNDEE TO VRYHEID</b></p> <p>FROM DUNDEE TAXI RANK TURN RIGHT INTO SMITH STREET, PROCEED ALONG SMITH STREET, TURN LEFT INTO VICTORIA STREET (R68), PROCEED WITH R68/33 BECOMING R33, PROCEED WITH R33(P34-3) TO VRYHEID TOWN STRAIGHT INTO CHURCH STREET, TURN RIGHT INTO VRYHEID TAXI RANK, OFFLOAD ONLY. FROM VRYHEID TAXI RANK TURN LEFT INTO CHURCH STREET, PROCEED ALONG CHURCH STREET STRAIGHT INTO STRECH CRESCENT, TURN LEFT INTO RAILWAY STATION TAXI RANK, AND OFFLOAD ONLY. FROM RAILWAY STATION TAXI RANK TURN RIGHT INTO STRECH CRESCENT, PROCEED INTO CHURCH STREET, TURN RIGHT INTO VRYHEID TAXI RANK, LOAD ONLY AND RETURN ALONG CHURCH STREET, INTO R33 AND PROCEED ALONG THE REMAINDER OF THE FORWARD ROUTE IN REVERSE</p>
12.21	<p><b>DUNDEE TO DUNDEE HOSPITAL</b></p> <p>FROM DUNDEE TAXI RANK TURN RIGHT INTO SMITH STREET, PROCEED ALONG SMITH STREET, PROCEED ALONG SMITH STREET, TURN RIGHT INTO VICTORIA STREET (R68), TURN LEFT INTO CORPORATION STREET, PROCEED STRAIGHT INTO DUNDEE HOSPITAL, OFFLOAD, LOAD AND RETURN ALONG FORWARD ROUTE IN REVERSE.</p>
12.22	<p><b>DUNDEE TO STRATHMORE PARK</b></p> <p>FROM DUNDEE TAXI RANK TURN RIGHT INTO SMITH STREET, PROCEED ALONG SMITH STREET, TURN RIGHT INTO VICTORIA STREET (R68), AND TURN RIGHT INTO STRATHMORE, OFFLOAD, LOAD AND RETURN ALONG FORWARD ROUTE IN REVERSE.</p>
12.23	<p><b>DUNDEE TO NEWCASTLE</b></p> <p>FROM DUNDEE TAXI RANK TURN RIGHT INTO SMITH STREET, PROCEED ALONG SMITH STREET, TURN RIGHT INTO VICTORIA STREET (R68), PROCEED ALONG VICTORIA STREET (R68), TURN RIGHT INTO KARL LANDMAN STREET, PROCEED ALONG KARL LANDMAN, FOLLOW R68 TURN RIGHT INTO R621 PROCEED ALONG R621 TO HATTINGSPRUIT, FOLLOW R621 TO DANNHAUSER, FOLLOW R621 TO N11, TURN RIGHT INTO N11, FOLLOW N11 TO NEWCASTLE OFF RAMP, LEFT TO NEWCASTLE (ALLEN STREET), PROCEED ALONG ALLEN STREET TURN LEFT INTO TERMINUS STREET, PROCEED ALONG TERMINUS STREET, TURN RIGHT INTO NEWCASTLE TAXI RANK, OFFLOAD, LOAD AND RETURN ALONG THE FORWARD ROUTE IN REVERSE.</p>



## transport

Department:  
Transport  
Province of KwaZulu-Natal

## GAZETTE

LGKZNG04-2019-  
APR

REGION: ALL

<p>1) <b>Application Number:</b> APP0110476</p> <p>3) <b>Applicant:</b> SM NCANANA <b>ID NO.</b> 8110205300089 <b>Association:</b> NTUZUMA A&amp;B TAXI OWNERS ASSOCIATION</p> <p>5) <b>Existing Licence Holder:</b> M DLAMINI <b>ID NO.</b> 6004195361080</p> <p>7) <b>Type of application:</b> RENEWAL AND NORMAL TRANSFER AND COV</p> <p>9) <b>Vehicle Type:</b> MINIBUS TAXI</p> <p>11) <b>Region:</b> GREATER NORTH</p>	<p>2) <b>Gazette Number:</b> LGKZNG04-2019-APR</p> <p>4) <b>Applicant Address:</b> 16 GILLATTS ROAD WESTRIDGE PARK DURBAN 4001</p> <p>6) <b>Existing Licence Holder Address:</b> P O BOX 38309 ESHOWE KWA-ZULU NATAL 4340</p> <p>8) <b>Operating Licence Number:</b> LGKZN1403000130</p> <p>10) 1 X 9-16 (SEATED) + 0 (STANDING)</p>
<p>12.1</p>	<p>DURBAN TO NTUZUMA A &amp; B: RETURN ROUTE:</p> <p>2.1. FROM RANK 251 B INTO AND ALONG FIELD STREET, INTO ALBERT STREET INTO UMGENI ROAD (R102), INTO NORTH COAST ROAD, LEFT INTO SEACOW LAKE ROAD, INTO INANDA ROAD (M21).</p> <p>2.2. INTO ALBERT STREET, INTO UMGENI ROAD, INTO NEW UMGENI ROAD (M19), TURN RIGHT INTO OFF-RAMP FROM THE N2 TO M21, LEFT INTO INANDA ROAD (M21) ALONG M21 INTO INANDA HIGHWAY, LEFT INTO NEWLANDS WEST DRIVE, RIGHT INTO CASTLEHILL DRIVE, LEFT INTO NEWLANDS EXPRESSWAY (NTUZUMA MAIN), RIGHT INTO MPISI ROAD, LEFT INTO BHEJANE ROAD, LEFT INTO MPANGELE ROAD, RIGHT INTO NKASA ROAD, LEFT INTO INGCEBO DRIVE AND PROCEED TO KWANTINI AND RETURN ALONG INGCEBO DRIVE TO THE BUS DEPOT AND RETURN ALONG INGCEBO DRIVE TO ANY OF THE ROUTES ON THE ABOVE ANNEXURE IN REVERSE.</p> <p>2.3. FROM RANK 251 IN WARWICK AVENUE, RIGHT INTO ALICE STREET, LEFT INTO ALBERT STREET AND PROCEED AS PER 2.2 OR 2.1 TO NTUZUMA. NB: ALL RESTRICTION IMPOSED DURING PROVISIONAL REGISTRATION STILL APPLY.</p>
<p>12.2</p>	<p>NTUZUMA A&amp;B TO DURBAN</p> <p>1.1. FROM NTINI TAXI STOP ON INGCEBO DRIVE, ALONG INGCEBO DRIVE TO INTUZUMA BUS DEPORT AND RETURN, TURNING LEFT INTO MQHAWE ROAD, LEFT INTO EGUGWINI STREET, RIGHT INTO MPALA ROAD, LEFT INTO MQHAWE ROAD, RIGHT INTO MNCACA ROAD, LEFT INTO MPANGELE ROAD, RIGHT INTO MALANDELA ROAD, INTO INANDA ROAD (M21).</p> <p>1.2. FROM NTINI TAXI STOP ON INGCEBO DRIVE, ALONG INGCEBO DRIVE TO NTUZUMA BUS DEPOT AND RETURN, TURNING LEFT INTO MQHAWE ROAD, LEFT INTO EGUGWINI STREET, RIGHT INTO MPALA ROAD, RIGHT INTO MQHAWE ROAD, LEFT INTO INGCEBO DRIVE LEFT INTO NKASA ROAD, LEFT INTO MPANGELE ROAD, RIGHT INTO BHEJANE ROAD, RIGHT MPISI ROAD, LEFT INTO NTUZUMA MAIN, LEFT INTO CASTLEHILL DRIVE, LEFT INTO HILLDALE DRIVE, RIGHT INTO BRIARDALE DRIVE, RIGHT INTO INANDA ROAD (M21).</p> <p>1.3. FROM NTINI TAXI STOP ON INGCEBO DRIVE TO NTUZUMA BUS DEPOT AND RETURN, TURNING LEFT INTO MQHAWE ROAD, LEFT INTO EGUGWINI STREET, RIGHT INTO MPALA ROAD, RIGHT INTO MQHAWE ROAD, LEFT INTO INGCEBO DRIVE, LEFT INTO NKASA ROAD, RIGHT INTO KHWEZI ROAD, RIGHT INTO ZAZI ROAD, INTO PHEPHENS ROAD, LEFT INTO SIGODI ROAD, LEFT INTO ZAZI ROAD, LEFT INTO KHWEZI ROAD, RIGHT INTO NKASA ROAD, RIGHT INTO PHINDAGEWE ROAD, LEFT INTO MPANGELE ROAD, RIGHT INTO MALANDELA ROAD, INTO INANDA ROAD (M21).</p> <p>ALTERNATIVE ROUTE.</p> <p>1.4. FROM ANY OF THE ABOVE ROUTES WITHIN NTUZUMA A &amp; B, INTO INANDA ROAD (M21) ALONG M21 INTO INANDA HIGHWAY, INTO INANDA ROAD (M21), INTO UMGENI ROAD (R102), INTO SOLDIERS WAY, RIGHT INTO QUEEN STREET, RIGHT INTO FIELD STREET AND PROCEED TO RANK 251 ON FIELD STREET. OR</p> <p>1.5. RIGHT INTO LEOPOLD STREET, RIGHT INTO WARWICK AVENUE AND PROCEED TO RANK 251 IN WARWICK AVENUE {WARWICK AVENUE/OLD DUTCH ROAD TAXI RANK.</p>



**transport**

Department:  
Transport  
Province of KwaZulu-Natal

**GAZETTE**

**LGKZNG04-2019-  
APR**

**REGION: ALL**

<p>1) <b>Application Number:</b> APP0110477</p> <p>3) <b>Applicant:</b> Z NGCOBO <b>ID NO.</b> 5709065558083 <b>Association:</b> ZAKHELE TAXI OWNERS ASSOCIATION</p> <p>5) <b>Existing Licence Holder:</b> M MJWARA <b>ID NO.</b> 6102015701087</p> <p>7) <b>Type of application:</b> NORMAL TRANSFER</p> <p>9) <b>Vehicle Type:</b> MINIBUS</p> <p>11) <b>Region:</b> UGU-OGWINI</p>	<p>2) <b>Gazette Number:</b> LGKZNG04-2019-APR</p> <p>4) <b>Applicant Address:</b> 31 ROLOND CHAPMAN DRIVE DURBAN 4001</p> <p>6) <b>Existing Licence Holder Address:</b> P.O BOX 679 UMKOMAAS 4170</p> <p>8) <b>Operating Licence Number:</b> LGKZN1003001067</p> <p>10) 1 X 15 (SEATED) + 0 (STANDING)</p>
<p><b>12.1</b></p>	<p><b>KENTERTON TO UMZINTO</b></p> <p>FROM APPROVED TAXI RANK AT KENTERTON ALONG D595, INTO P729, PASSING THROUGH BHOBHOBABO, MPONDO AND SIJAHILI, INTO AND ALONG R612 TO UMZINTO TAXI RANK.</p> <p>FROM UMZINTO TAXI RANK RETURN TO R612, RIGHT INTO R612, AND RETURN TO KENTERTON TAXI RANK ALONG THE FORWARD ROUTE IN REVERSE</p> <p>FROM APPROVED TAXI RANK IN KENTERTON D971, RIGHT INTO R612 TO UMZINTO TAXI RANK AND RETURN ALONG THE FORWARD, ROUTE IN REVERSE</p> <p>FROM APPROVED TAXI RANK AT KENTERTON ALONG D691, INTO R612 TO UMZINTO TAXI RANK AND RETURN ALONG THE, FORWARD ROUTE IN REVERSE</p> <p>FROM APPROVED TAXI RANK AT KENTERTON ALONG D307, INTO R612 TO UMZINTO TAXI RANK AND RETURN ALONG THE, FORWARD ROUTE IN REVERSE</p>
<p><b>12.2</b></p>	<p><b>KENTERTON TO IFAFA GATE</b></p> <p>FROM APPROVED TAXI RANK AT KENTERTON ALONG D180, PASS THROUGH MBIYANE, KWAMVUMBU AND KWA MHLONGO, TURN INTO D336, PASS THROUGH ENDLINI EBOVU AND ETIYENI (PICK UP AND SETTING DOWN IS SUBJECT TO CONDITION 5), PROCEED ALONG D336, TURN LEFT INTO R612, PROCEED TO IFAFA GATE APPROVED TAXI RANK, OFF LOAD, LOAD, AND RETURN ALONG THE FORWARD ROUTE IN REVERSE</p>



## transport

Department:  
Transport  
Province of KwaZulu-Natal

## GAZETTE

LGKZNG04-2019-  
APR

REGION: ALL

1) <b>Application Number:</b> APP0110478	2) <b>Gazette Number:</b> LGKZNG04-2019-APR
3) <b>Applicant:</b> IM ZWANE <b>ID NO.</b> 7802285307080 <b>Association:</b> DUNDEE TRANSPORT ASSOCIATION	4) <b>Applicant Address:</b> P O BOX 1264 DUNDEE KWAZULU-NATAL  3000
5) <b>Existing Licence Holder:</b> NOT APPLICABLE <b>ID NO.</b> NOT APPLICABLE	6) <b>Existing Licence Holder Address:</b> NOT APPLICABLE
7) <b>Type of application:</b> NEW OPERATING LICENCE	8) <b>Operating Licence Number:</b> NOTAVAILABLE
9) <b>Vehicle Type:</b> MINIBUS	10) 1 X 15 (SEATED) + 0 (STANDING)
11) <b>Region:</b> UMZINYATHI	
12.1	DUNDEE TO POMEROY (VIA HELPMEKAAR)  FROM DUNDEE TAXI RANK TURN RIGHT INTO SMITH STREET, PROCEED ALONG SMITH STREET, TURN RIGHT INTO VICTORIA STREET (R68), PROCEED ALONG VICTORIA STREET, LEFT INTO WILSON STREET (R33), PROCEED ALONG WILSON STREET, FOLLOW R33 TO HELPMEKAAR, FOLLOW R33 TO POMEROY, TURN INTO SHEPSTONE STREET, PROCEED ALONG SHEPSTONE STREET, TURN LEFT INTO POMEROY TAXI RANK AND RETURN ALONG THE FORWARD ROUTE IN REVERSE.
12.2	DUNDEE TO JOHANNESBURG:  ALTERNATIVE ROUTE 1: FROM DUNDEE TAXI RANK TURN PROCEED AS PER ROUTE ABOVE UP TO N3 AT HEIDELBERG, FOLLOW N3 TO JOHANNESBURG, TURN RIGHT INTO M2, PROCEED WITH M2 OFFRAMP INTO SIEMERT ROAD (M31), PROCEED WITH SIEMERT ROAD, INTO END STREET, PROCEED WITH END STREET OFFRAMP INTO ANDERSON STREET, PROCEED WITH ANDERSON STREET, TURN RIGHT INTO NUGGET STREET, TURN LEFT INTO COMMISSIONER STREET (R24), TURN RIGHT INTO RISSIK STREET (M9), TURN RIGHT INTO DE VILLIERS STREET, TURN LEFT INTO WANDERERS STREET, TURN LEFT INTO NOORD STREET (JOHANNESBURG RAILWAY TAXI RANK), OFFLOAD, LOAD AND RETURN ALONG THE FORWARD ROUTE IN REVERSE.  ALTERNATIVE ROUTE 2: FROM DUNDEE TAXI RANK PROCEED AS PER ROUTE ABOVE UP TO N3 AT HEIDELBERG. AT HEIDELBERG TURN RIGHT INTO N3 TOWARDS JOHANNESBURG, FOLLOW N3 TO JOHANNESBURG, TURN RIGHT INTO M2, PROCEED WITH M2 OFFRAMP INTO SIEMERT ROAD (M31), PROCEED WITH SIEMERT ROAD, INTO END STREET, INTO ANDERSON STREET, TURN RIGHT INTO NUGGET STREET, TURN RIGHT INTO COMMISSIONER STREET (R24), TURN RIGHT INTO RISSIK STREET (M9), TURN RIGHT INTO DE VILLIERS STREET, TURN LEFT WANDERERS STREET, TURN LEFT INTO NOORD STREET (JOHANNESBURG RAILWAY STATION TAXI RANK), OFFLOAD, LOAD AND RETURN ALONG FORWARD ROUTE REVERSE.
12.3	DUNDEE TO PIETERMARITZBURG FROM DUNDEE TAXI RANK TURN RIGHT INTO SMITH STREET, PROCEED ALONG SMITH STREET, TURN RIGHT INTO VICTORIA STREET (R68), PROCEED ALONG VICTORIA STREET (R68), TURN RIGHT INTO KARL LANDMAN STREET, PROCEED ALONG KARL LANDMAN, TURN LEFT INTO R614, PROCEED ALONG R614, TURN LEFT INTO R602, FOLLOW R602 TO WASBANK, FOLLOW R602 TO WESSESNEK, FOLLOW R602 TO ELANDSLAAGTE, PROCEED ALONG R602, TURN LEFT INTO N11, FOLLOW N11 TO LADYSMITH, TURN LEFT INTO P32, TURN RIGHT INTO P325, PROCEED TO P544, PROCEED TO COLENZO, BYPASSING COLENZO, TURN LEFT INTO R103, PROCEED TO FRERE, TURN LEFT INTO N3, PROCEED WITH N3 TO PIETERMARITZBURG, TURN RIGHT AT BHAMBATHA (GREYTOWN ROAD) INTO CHURCH STREET, TURN LEFT INTO MASUKWANA (EAST STREET), TURN RIGHT INTO JABU NDLOVU (LOOP STREET), TURN RIGHT INTO BOSHOFF STREET, TURN LEFT INTO PIET-MARITZ STREET, TURN LEFT INTO PINE STREET TO CHURCH STREET TERMINAL NO1 (CHURCH/ PINE) (KPC0031).  ALTERNATIVE: NEW GREYTOWN ROAD LEFT INTO BHAMBATHA (GREYTOWN ROAD) INTO CHURCH STREET, LEFT INTO MASUKWANA (EAST STREET), RIGHT INTO JABU NDLOVU (LOOP) STREET, RIGHT INTO BOSHOFF STREET, LEFT INTO PIET- MARITZ STREET, LEFT INTO PINE STREET, TO CHURCH STREET TERMINAL NO1 (CHURCH / PINE) (KPC0031), AND RETURN INTO CHURCH STREET, LEFT INTO WEST STREET, RIGHT INTO BERG STREET, RIGHT INTO EAST STREET, LEFT INTO CHURCH STREET BECOMING OLD GREYTOWN ROAD AND PROCEED ALONG THE REMAINDER OF THE FORWARD ROUTE IN REVERSE.





**transport**

Department:  
Transport  
Province of KwaZulu-Natal

**GAZETTE**

LGKZNG04-2019-  
APR

REGION: ALL

12.4	<p><b>DUNDEE TO NKANDLA</b></p> <p>FROM DUNDEE TAXI RANK TURN RIGHT INTO SMITH STREET, PROCEED ALONG SMITH STREET, TURN RIGHT INTO VICTORIA STREET (R68), PROCEED ALONG VICTORIA STREET (R68), FOLLOW R68/R33, TURN RIGHT INTO R68 FOLLOW R68 TO NQUTHU, TURN RIGHT AT NQUTHU (R68), RIGHT INTO P50/3, PROCEED ALONG P50/3 TO NKANDLA TAXI RANK, OFFLOAD, LOAD, AND RETURN ALONG THE FORWARD ROUTE IN REVERSE.</p>
12.5	<p><b>DUNDEE TO NQUTU</b></p> <p>FROM DUNDEE TAXI RANK TURN RIGHT INTO SMITH STREET, PROCEED ALONG SMITH STREET, TURN RIGHT INTO VICTORIA STREET (R68), PROCEED ALONG VICTORIA STREET (R68), FOLLOW R68/R33, TURN RIGHT INTO R68 FOLLOW R68 TO NQUTHU, TURN RIGHT AT NQUTHU (R68/P54), ACROSS P54 INTO P36/2, PROCEED ALONG P36/2 TURN LEFT INTO NQUTU TAXI RANK, OFFLOAD, LOAD AND ALONG THE FORWARD ROUTE IN REVERSE.</p> <p>CONDITIONS / RESTRICTIONS THE PICKING UP AND SETTING DOWN OF PASSENGERS ON THIS ROUTE MUST BE CONDUCTED STRICTLY AND IN ACCORDANCE WITH AGREEMENT BETWEEN DUNDEE TAXI ASSOCIATION AND NQUTHU TAXI ASSOCIATION DATED 2006. 01. 03. THE ROUTE MAY ONLY BE ALLOCATED TO THOSE MEMBERS AND VEHICLE FOR WHICH SPECIFICALLY APPLICATION HAVE BEEN MADE AND APPROVED BY THE BOARD.</p>
12.6	<p><b>DUNDEE TO DANNHAUSER</b></p> <p>FROM DUNDEE TAXI RANK TURN RIGHT INTO SMITH STREET, PROCEED ALONG SMITH STREET, TURN RIGHT INTO VICTORIA STREET (R68), PROCEED ALONG VICTORIA STREET (R68), TURN INTO KARL LANDMAN, PROCEED ALONG KARL LANDMAN STREET, FOLLOW R68 TURN RIGHT INTO R621, PROCEED ALONG R621 TO HATTINGSPRUIT, FOLLOW R621 TO DANNHAUSER, ACROSS THE BRIDGE INTO DANNHAUSER, TURN LEFT INTO MAIN STREET (R204) AND PROCEED TO DANNHAUSER TAXI RANK, OFF LOAD AND RETURN ALONG THE FORWARD ROUTE IN REVERSE.</p>
12.7	<p><b>DUNDEE TO NEWCASTLE</b></p> <p>FROM DUNDEE TAXI RANK TURN RIGHT INTO SMITH STREET, PROCEED ALONG SMITH STREET, TURN RIGHT INTO VICTORIA STREET (R68), PROCEED ALONG VICTORIA STREET (R68), TURN RIGHT INTO KARL LANDMAN STREET, PROCEED ALONG KARL LANDMAN, FOLLOW R68 TURN RIGHT INTO R621, PROCEED ALONG R621 TO HATTINGSPRUIT, FOLLOW R621 TO DANNHAUSER, FOLLOW R621 TO N11, TURN RIGHT INTO N11, FOLLOW N11 TO NEWCASTLE OFF RAMP, LEFT TO NEWCASTLE (ALLEN STREET), PROCEED ALONG ALLEN STREET TURN LEFT INTO TERMINUS STREET, PROCEED ALONG TERMINUS STREET, TURN RIGHT INTO NEWCASTLE TAXI RANK, OFFLOAD, LOAD AND RETURN ALONG THE FORWARD ROUTE IN REVERSE.</p>
12.8	<p><b>DUNDEE TO LADYSMITH</b></p> <p>FROM DUNDEE TAXI RANK TURN RIGHT INTO SMITH STREET, PROCEED ALONG SMITH STREET, TURN RIGHT INTO VICTORIA STREET (R68), PROCEED ALONG VICTORIA STREET (R68), TURN RIGHT INTO KARL LANDMAN STREET, PROCEED ALONG KARL LANDMAN STREET, TURN LEFT INTO R614, PROCEED ALONG R614, TURN LEFT INTO R602, PROCEED ALONG R602, TURN LEFT INTO N11, FOLLOW N11 TO LADYSMITH, PROCEED ALONG N11 STRAIGHT TO NEWCASTLE ROAD, PROCEED ALONG NEWCASTLE ROAD, TURN LEFT INTO WILLIS STREET, PROCEED WILLIS STREET, TURN RIGHT INTO ILLING STREET TAXI RANK, OFFLOAD ONLY. PROCEED ALONG ILLING STREET, TURN RIGHT INTO ALFRED STREET, TURN LEFT INTO CROWSHAW ROAD, PROCEED ALONG CROWSHAW ROAD, STRAIGHT INTO LYELL ROAD, PROCEED ALONG LYELL ROAD, AND TURN LEFT INTO LADYSMITH TAXI RANK, OFFLOAD, LOAD AND RETURN ALONG THE FORWARD ROUTE IN REVERSE.</p>
12.9	<p><b>DUNDEE TO SITHEMBILE TOWNSHIP, GLENCOE</b></p> <p>FROM DUNDEE TAXI RANK TURN RIGHT INTO SMITH STREET, PROCEED ALONG SMITH STREET, TURN RIGHT INTO VICTORIA STREET (R68), PROCEED ALONG VICTORIA STREET (R68), TURN RIGHT INTO KARL LANDMAN STREET, PROCEED ALONG KARL LANDMAN STREET, TURN LEFT INTO R614, PROCEED ALONG R614 INTO GLENCOE, TURN LEFT INTO BIGGAR STREET OR UITHOEK STREET, ACROSS MAIN STREET TO SITHEMBILE, OFFLOAD, LOAD AND RETURN ALONG THE FORWARD ROUTE IN REVERSE.</p>



## transport

Department:  
Transport  
Province of KwaZulu-Natal

## GAZETTE

LGKZNG04-2019-  
APR

REGION: ALL

12.10	<p><b>DUNDEE TO ANNIEVILLE</b></p> <p>ALTERANTIVE 1 FROM DUNDEE TAXI RANK TURN RIGHT INTO SMITH STREET, PROCEED ALONG SMITH STREET, TURN RIGHT INTO VICTORIA STREET (R68), PROCEED ALONG VICTORIA STREET (R68), TURN RIGHT INTO KARL LANDMAN STREET, PROCEED ALONG KARL LANDMAN STREET, FOLLOW R68 TURN RIGHT INTO R621 PROCEED ALONG R621 TO HATTINGSPRUIT, FOLLOW R621 TO DANNHAUSER, FOLLOW R621, TURN RIGHT INTO P38, PROCEED ALONG P38 TO ANNIEVILLE, KWAMDAKANE TAXI RANK, OFFLOAD, LOAD AND RETURN ALONG THE FORWARD ROUTE IN REVERSE.</p> <p>CONDITIONS: NO PICK UP ALLOWED AT ANNIVILLE AS PER THE INSTRUCTION OF DUNDEE TAXI ASSOCIATION.</p> <p>ALTERNATIVE 2 FROM DUNDEE TAXI RANK TURN RIGHT INTO SMITH STREET, PROCEED ALONG SMITH STREET, TURN RIGHT INTO VICTORIA STREET (R68), PROCEED ALONG VICTORIA STREET (R68), TURN LEFT INTO BROWNING STREET, PROCEED ALONG BROWNING STREET, TURN RIGHT INTO UNION STREET, PROCEED ALONG UNION STREET, TURN LEFT INTO ARGYLL STREET, PROCEED ALONG ARGYLL STREET TO P272 FOLLOW P272 TO ANNIEVILLE, KWAMDAKANE TAXI RANK, OFFLOAD, LOAD AND RETURN ALONG FORWARD ROUTE IN REVERSE.</p>
12.11	<p><b>DUNDEE TO DURBAN ALTERNATIVE ROUTE</b></p> <p>FROM DUNDEE TAXI RANK FOLLOW ROUTE UP TO THE N3, PROCEED WITH N3 TO CATO RIDGE, ALONG N3 OFF RAMP INTO M13, PROCEED WITH OLD MAIN ROAD (M31), TURN RIGHT INTO MOODLE STREET PINETOWN, AND OFFLOAD ONLY. PROCEED WITH MOODLE STREET, TURN RIGHT INTO OLD MAIN ROAD M31, PROCEED WITH OLD MAIN ROAD, TURN RIGHT INTO STAPPLETON ROAD (M5) PROCEED WITH STAPPLETON ROAD (M5), TURN LEFT INTO J. S. MARWICK HIGHWAY (M13), PROCEED WITH J. S. MARWICK HIGHWAY (M13) ONRAMP, INTO N3, PROCEED WITH N3 OFFRAMP INTO OLD DUTCH ROAD (M13), PROCEED WITH OLD DUTCH ROAD STRAIGHT INTO ALICE STREET, OFFLOAD ONLY AT YMCA. PROCEED WITH ALICE STREET (M4) TURN LEFT INTO ALBERT STREET, THEN UMGENI ROAD, TURN LEFT INTO CRABBLE STREET, TURN LEFT INTO OSBORNE STREET, OFFLOAD AND LOAD AND RETURN AS PER RETURN ROUTE BELOW AND THE REMAINDER OF THE FORWARD ROUTE IN REVERSE.</p> <p>ALTERNATIVE ROUTE FROM DUNDEE TAXI RANK FOLLOW THE SAME ROUTE UP TO POMEROY, PROCEED TO TUGELA FERRY, PROCEED TO KEATS DRIFT, PROCEED TO GREYTOWN, PROCEED TO NEW HANOVER, AND PROCEED TO PIETERMARITZBURG, ENTERING ALONG NEW GREYTOWN ROAD, PROCEED WITH NEW GREYTOWN ROAD TO ONRAMP TO N3, PROCEED WITH N3, BYPASS CATO RIDGE, PROCEED ALONG N3- OFF RAMP INTO M13, LEFT INTO OLD MAIN ROAD (M31), PROCEED WITH OLD MAIN ROAD (M31), TURN RIGHT INTO MODDLE STREET PINETOWN, OFFLOAD ONLY. PROCEED WITH MOODLE STREET, TURN RIGHT INTO OLD MAID ROAD (M31), PROCEED WITH OLD MAIN ROAD M31, TURN RIGHT INTO STAPPLETON ROAD (M5) PROCEED WITH STAPPLETON ROAD (M5), TURN LEFT INTO J. S. MARWICK HIGHWAY (M13), PROCEED WITH J. S. MARWICK HIGHWAY (M13), INTO N3, PROCEED WITH N3 OFFRAMP INTO OLD DUTCH ROAD (M13), PROCEED WITH OLD DUTCH ROAD STRAIGHT INTO ALICE STREET, OFFLOAD ONLY AT YMCA. PROCEED WITH ALICE STREET (M4) TURN LEFT INTO ALBERT STREET, THEN INTO UMGENI ROAD, TURN LEFT INTO CRABBLE STREET, TURN LEFT INTO OSBORNE STREET TO OSBORNE TAXI RANK, OFFLOAD AND LOAD AND RETURN AS PER RETURN ROUTE AND THE REMAINDER OF THE FORWARD ROUTE IN REVERSE.</p> <p>CONDITIONS/RESTRICTIONS NO PICKING UP OF PASSENGERS IS ALLOWED ON THE FORWARD JOURNEY, NO SETTING DOWN OF PASSENGERS IS PERMITTED ON THE RETURN JOURNEY BETWEEN DUNDEE AND DURBAN.</p> <p>RETURN ROUTE FROM DURBAN TO DUNDEE FROM OSBOURNE STREET TAXI RANK INTO FIRST AVENUE JOIN EPSON ROAD, UMGENI ROAD INTO LEOPOLD STREET, CANONGATE ROAD, INTO THE WESTERN FREEWAY (N3) AND PROCEED ALONG N3 AND THE REMAINDER OF THE FORWARD ROUTE IN REVERSE.</p>
12.12	<p><b>DUNDEE TO LIMEHILL</b></p> <p>FROM DUNDEE TAXI RANK TURN RIGHT INTO SMITH STREET, PROCEED ALONG SMITH STREET, TURN RIGHT INTO VICTORIA STREET (R68), PROCEED ALONG VICTORIA STREET (R68), FOLLOW P33-2, PROCEED ALONG P33-2 TURN LEFT INTO P192, PROCEED ALONG P192 TURN INTO P359, FOLLOW P359 TO LIMEHILLE, UITVAL TAXI RANK, OFFLOAD, LOAD ALONG THE FORWARD ROUTE IN REVERSE.</p>



## transport

Department:  
Transport  
Province of KwaZulu-Natal

## GAZETTE

LGKZNG04-2019-  
APR

REGION: ALL

12.13	DUNDEE TO SIBONGILE TOWNSHIP  FROM DUNDEE TAXI RANK TURN RIGHT INTO SMITH STREET, PROCEED ALONG SMITH STREET, PROCEED ALONG SMITH STREET, TURN RIGHT INTO VICTORIA STREET (R68), TURN LEFT INTO CONRHILL STREET, AND PROCEED ALONG CORNHILL STREET STRAIGHT INTO SIBONGILE. OFFLOAD, LOAD AND RETURN ALONG THE FORWARD ROUTE IN REVERSE.
12.14	DUNDEE TO RORKE'S DRIFT (VIA BON DOU/DE WAAL).  FROM DUNDEE TAXI RANK TURN RIGHT INTO SMITH STREET, PROCEED ALONG SMITH STREET, TURN RIGHT INTO VICTORIA STREET (R68), PROCEED ALONG VICTORIA STREET (R68), TURN LEFT INTO WILSON STREET (R33), PROCEED ALONG WILSON STREET, FOLLOW R33, TURN LEFT INTO P190 (VIA BON DOU) PROCEED ALONG P190 TO RORKE DRIFT, SHIYANE MISSION, OFF LOAD, LOAD AND RETURN ALONG THE FORWARD ROUTE IN REVERSAL.
12.15	DUNDEE TO WASBANK  FROM DUNDEE TAXI RANK RIGHT INTO SMITH STREET, PROCEED ALONG SMITH STREET, TURN RIGHT INTO VICTORIA STREET (R68), PROCEED ALONG VICTORIA STREET (R68), FOLLOW P33-2, PROCEED ALONG P33-2 TO WASBANK, PROCEED ALONG P33-2, TURN LEFT INTO STATION STREET, WASBANK TAXI RANK, OFFLOAD, LOAD, RETURN ALONG THE FORWARD ROUTE IN REVERSE.
12.16	DUNDEE TO VRYHEID  FROM DUNDEE TAXI RANK TURN RIGHT INTO SMITH STREET, PROCEED ALONG SMITH STREET, TURN LEFT INTO VICTORIA STREET (R68), PROCEED WITH R68/33 BECOMING R33, PROCEED WITH R33(P34-3) TO VRYHEID TOWN STRAIGHT INTO CHURCH STREET, TURN RIGHT INTO VRYHEID TAXI RANK, OFFLOAD ONLY. FROM VRYHEID TAXI RANK TURN LEFT INTO CHURCH STREET, PROCEED ALONG CHURCH STREET STRAIGHT INTO STRECH CRESCENT, TURN LEFT INTO RAILWAY STATION TAXI RANK, AND OFFLOAD ONLY. FROM RAILWAY STATION TAXI RANK TURN RIGHT INTO STRECH CRESCENT, PROCEED INTO CHURCH STREET, TURN RIGHT INTO VRYHEID TAXI RANK, LOAD ONLY AND RETURN ALONG CHURCH STREET, INTO R33 AND PROCEED ALONG THE REMAINDER OF THE FORWARD ROUTE IN REVERSE
12.17	DUNDEE TO DUNDEE HOSPITAL  FROM DUNDEE TAXI RANK TURN RIGHT INTO SMITH STREET, PROCEED ALONG SMITH STREET, PROCEED ALONG SMITH STREET, TURN RIGHT INTO VICTORIA STREET (R68), TURN LEFT INTO CORPORATION STREET, PROCEED STRAIGHT INTO DUNDEE HOSPITAL, OFFLOAD, LOAD AND RETURN ALONG FORWARD ROUTE IN REVERSE.
12.18	DUNDEE TO STRATHMORE PARK  FROM DUNDEE TAXI RANK TURN RIGHT INTO SMITH STREET, PROCEED ALONG SMITH STREET, TURN RIGHT INTO VICTORIA STREET (R68), AND TURN RIGHT INTO STRATHMORE, OFFLOAD, LOAD AND RETURN ALONG FORWARD ROUTE IN REVERSE.
12.19	DUNDEE TO PEACEVALE/FORESTDALE  FROM DUNDEE TAXI RANK TURN RIGHT INTO SMITH STREET, PROCEED ALONG SMITH STREET, TURN RIGHT INTO VICTORIA STREET (R68), TURN RIGHT INTO HAJEE JAMAL STREET, PROCEED ALONG HAJEE JAMAL STREET, AND TURN RIGHT INTO PEACEVALE, OFFLOAD AND LOAD. PROCEED WITH HAJEE JAMAL STREET INTO FORESTDALE, OFFLOAD, LOAD. FROM FORESTDALE TURN RIGHT INTO COMMERCIAL STREET, PROCEED ALONG COMMERCIAL STREET STRAIGHT INTO WILSON STREET, PROCEED ALONG WILSON STREET, TURN RIGHT INTO VICTORIA STREET (R68), PROCEED ALONG VICTORIA STREET (R68), AND TURN LEFT INTO TAXI RANK.
12.20	DUNDEE TO PEACEVALE / FORESTDALE  FROM DUNDEE TAXI RANK TURN RIGHT INTO SMITH STREET, PROCEED ALONG SMITH STREET, TURN LEFT INTO VICTORIA STREET (R68), TURN LEFT INTO BROWNING STREET, AND PROCEED ALONG BROWNING STREET STRAIGHT INTO MPATI ROAD, OFFLOAD, LOAD. FROM MPATI ROAD TURN RIGHT INTO UNION STREET, PROCEED ALONG UNION STREET, TURN LEFT INTO KARL LANDMAN STREET TO PICK N PAY CENTRE, OFFLOAD, LOAD. PROCEED ALONG KARL LANDMAN STREET, TURN LEFT INTO BEACONSFIELD STREET TO SPAR, OFFLOAD, LOAD.



## transport

Department:  
Transport  
Province of KwaZulu-Natal

## GAZETTE

LGKZNG04-2019-  
APR

REGION: ALL

<b>12.21</b>	<p><b>DUNDEE TO EMPANGENI</b></p> <p>FROM DUNDEE TAXI RANK TURN RIGHT INTO SMITH STREET, PROCEED ALONG SMITH STREET, TURN RIGHT INTO VICTORIA STREET (R68), PROCEED ALONG VICTORIA STREET (R68), FOLLOW R68/R33, TURN RIGHT INTO R68, FOLLOW R68 TO NQUTHU, PROCEED ALONG R68 TO BABANANGO, FOLLOW R68 UP TO R34, TURN RIGHT INTO R34, FOLLOW R34 TO MELMOTH, FOLLOW R34 TO NKWALENI, TURN LEFT TOWARDS EMPANGENI (R34), PROCEED ALONG R34 TO EMPANGENI, STRAIGHT INTO MAIN ROAD, TURN RIGHT INTO WEIGHTMAN STREET TAXI RANK, OFFLOAD, LOAD AND RETURN ALONG THE FORWARD ROUTE IN REVERSE.</p> <p>ALTERNATIVE</p> <p>FROM DUNDEE TAXI RANK TURN RIGHT INTO SMITH STREET, PROCEED ALONG SMITH STREET, TURN LEFT INTO VICTORIA STREET (R68), PROCEED ALONG VICTORIA STREET (R68), FOLLOW R68/R33 TO VRYHEID, TURN RIGHT INTO VRYHEID BYPASS (R34) PROCEED ALONG R34 TOWARDS ULUNDI (R34), INTO R66 , AND PROCEED TO ULUNDI TAXI RANK, OFFLOAD ONLY. FROM ULUNDI TAXI RANK RETURN TO R34, FOLLOW R34 TO MELMOTH, FOLLOW R34 TO NKWALENI, TURN LEFT TOWARDS EMPANGENI (R34), PROCEED ALONG R34 TO EMPANGENI STRAIGHT INTO MAIN ROAD, TURN RIGHT INTO WEIGHTMAN STREET TAXI RANK, OFFLOAD, LOAD AND RETURN ALONG THE FORWARD ROUTE IN REVERSE.</p>
<b>12.22</b>	<p><b>DUNDEE TO STRATHFORD FARM</b></p> <p>FROM DUNDEE TAXI RANK TURN RIGHT INTO SMITH STREET, FROM SMITH STREET TURN LEFT INTO COMMERCIAL STREET FOLLOW R33 TO STRATHFORD FARM AND RETURN WITH PASSENGERS USING THE SAME ROUTE.</p>



**transport**

Department:  
Transport  
Province of KwaZulu-Natal

**GAZETTE**

**LGKZNG04-2019-  
APR**

**REGION: ALL**

1) <b>Application Number:</b> APP0110483	2) <b>Gazette Number:</b> LGKZNG04-2019-APR
3) <b>Applicant:</b> A NYACHUNGE <b>ID NO.</b> 7607155982080 <b>Association:</b> NOT AVAILABLE	4) <b>Applicant Address:</b> P.O BOX 7555 SIZAKANCANE 2952
5) <b>Existing Licence Holder:</b> NOT APPLICABLE <b>ID NO.</b> NOT APPLICABLE	6) <b>Existing Licence Holder Address:</b> NOT APPLICABLE
7) <b>Type of application:</b> NEW OPERATING LICENCE	8) <b>Operating Licence Number:</b> NOTAVAILABLE
9) <b>Vehicle Type:</b> OTHER	10) 1 X 0 (SEATED)
11) <b>Region:</b> UTHUKELA	
12.1	STARTING POINT HOME D1877 AT 06 H40 AM DRIVE STRAIGHT TO HOUSE NUMBER D3099 PICK-UP ONE CHILD SAME STREET PICK ONE CHILD HOUSE NUMBER D3066, FROM THERE DRIVE STRAIGHT TURN RIGHT JOIN THE ROAD REACH HOUSE NUMBER D3024 PICK UP ONE CHILD, SAME STREET PICK UP 2 CHILDREN AT HOUSE NUMBER D2964, I THEN MAKE A LEFT TURN AT NUMBER D1543 DRIVE STRAIGHT TO HOUSE NUMBER D334 PICK UP 2 CHILDREN THEN DRIVE STRAIGHT JUMP ONE ROAD TURN RIGHT AT HOUSE NUMBER D1818 PICK UP ONE CHILD CONTINUE DRIVING ON THE RIGHT OPPOSITE STREET HOUSE NUMBER D2019 PICK UP ONE CHILD AFTER TAKING THE LAST CHILD DRIVE STRAIGHT SCHOOL PASS ZAMA HIGH SCHOOL STRAIGHT JOIN MAKHANYA ROAD CONTINUE STRAIGHT AT THE T-JUNCTION TURN RIGHT DRIVE BETWEEN THE HOUSE UNTIL ARRIVE AT NOKUKHANYA PRIMARY SCHOOL DROP OFF ALL THE CHILDREN THEN GO BACK HOME, IN THE AFRERNOON DRIVE STRAIGHT TO NOKUKHANYA PRIMARY SCHOOL PICK ALL CHILDREN USE THE SAME ROUTE I USE IN THE MORNING DROP THEM OFF TO THEIR HOMES ONCE IM DONE GO TO MY HOUSE D1877 OSIZWENI



## transport

Department:  
Transport  
Province of KwaZulu-Natal

## GAZETTE

LGKZNG04-2019-  
APR

REGION: ALL

1) <b>Application Number:</b> APP0110487	2) <b>Gazette Number:</b> LGKZNG04-2019-APR
3) <b>Applicant:</b> CM ZIKALALA <b>ID NO.</b> 7804185655089 <b>Association:</b> NOT AVAILABLE	4) <b>Applicant Address:</b> P.O BOX 270 NEWCASTLE 2940
5) <b>Existing Licence Holder:</b> NOT APPLICABLE <b>ID NO.</b> NOT APPLICABLE	6) <b>Existing Licence Holder Address:</b> NOT APPLICABLE
7) <b>Type of application:</b> NEW OPERATING LICENCE	8) <b>Operating Licence Number:</b> NOTAVAILABLE
9) <b>Vehicle Type:</b> OTHER	10) 1 X 9 (SEATED) + 0 (STANDING)
11) <b>Region:</b> UTHUKELA	
12.1	STARTING POINT HOME D2852AT 06H00 AM, DRIVE TO HOUSE NUMBER D2836 SAME STREEET TAKE ONE CHILD AND THEN MAKE A TURN DRIVE STRAIGHT PASS NKOSI KHATHIDE ROAD AND SIMUNYE ROAD INTERSECTION AND PICK UP TWO CHILDREN AT ESKOM NUMBER 10900 NEXT TO SPECIAL SHOP. FOURTH POINT DRIVE STRAIGHT TO WARD 5 MOSES MABHIDA ROARD TURN LEFT KWANGCOBO HOUSE, STRAIGHT TO HOUSE NUMBER 87509 TAKE ONE CHILD, THEN DRIVE TO HOUSE NUMBER 86016 TAKE ONE CHILD SAME WARD, FROM SECTION B DRIVE STRAIGHT USING TO PRANK ROAD PASS PRINCESS NANDI ROAD STRAIGHT AT THE T JUNCTION TURN LEFT JOIN MAKHANYA ROAD CONTINUE STRAIGHT UNTIL MADANYINI SEWAGE OPPOSITE STREET D2327 TAKE TWO CHILDREN, AND THEN DRIVE TO HOUSE NUMBER E45734 MANZANA AREA WARD 7 TAKE ONE CHILD FROM THERE DRIVE STRAIGHT PASS FULATHELA POST OFFICE SAME STREET HOUSE NUMBER E78138 FAIRVIEW TAKE ONE CHILD, THEN DRIVE STRAIGHT TO INVERNESS PRIMARY SCHOOL DROP OFF ALL CHILDREN AT 07H20 AM, FROM THE SCHOOL DRIVE BACK HOME FOR A PARKING PURPOSE. AT 13H00 PM DRIVE BACK TO INVERNESS PRIMARY SCHOOL TAKE ALL CHILDREN BACK TO THEIR HOMES USING SAME ROUTE I USE IN THE MORNING DROP OFF ALL THE CHILDREN , TAKE SAME ROUTE THEN GO BACK HOME PARKING TIME IS 15H30PM



**transport**

Department:  
Transport  
Province of KwaZulu-Natal

**GAZETTE**

LGKZNG04-2019-  
APR  
REGION: ALL

1) <b>Application Number:</b> APP0110503	2) <b>Gazette Number:</b> LGKZNG04-2019-APR
3) <b>Applicant:</b> WB XABA <b>ID NO.</b> 7401075350085 <b>Association:</b> PINETOWN LONG DISTANCE TAXI ASSOCIATION	4) <b>Applicant Address:</b> P.O. BOX 22521 CLERNAVILLE 3610
5) <b>Existing Licence Holder:</b> NOT APPLICABLE <b>ID NO.</b> NOT APPLICABLE	6) <b>Existing Licence Holder Address:</b> NOT APPLICABLE
7) <b>Type of application:</b> NEW OPERATING LICENCE	8) <b>Operating Licence Number:</b> NOTAVAILABLE
9) <b>Vehicle Type:</b> MINIBUS	10) 1 X 15 (SEATED) + 0 (STANDING)
11) <b>Region:</b> DURBAN WEST	
12.1	PINETOWN TO SWAYIMANE  FROM HILL STREET TAXI RANK TO SWAYIMANE, RIGHT TO ANDERSON ROAD, LEFT TO OLD MAIN ROAD, RIGHT TO M13 AND JOIN N3 OFF RAMP TO P385, LEFT TO P245 BECOMING P1-3, RIGHT TO P243 (EDDY HAGAN DRIVE) RIGHT TO P243 (REDNOR GARAGE) LEFT TO UMSUNDUZI ROAD NO. 9 PASS NAGLE DAM, PASS UMBHAVA P423, PASS ESIKHALENI STORE, KWA SWAYIMANE PASS BRIAN HILL STORE EMTULWA, NJENGABANTU, FOWNLEASE AND LEFT TO R614 LEFT TO R164 LEFT TO WARTBURG (SWAYIMANE) TAXI RANK AND RETURN ON THE SAME ROUTE.
12.2	PINETOWN TO MATATIELE  FROM HILL STREET TAXI RANK TO MATATIELE, SAME ROUTE AS UMZIMKULU, TURN LEFT M13, N3 THEN CLYDALE, BISSA, KWAMAGELELA KOKSTAD, JOIN N2 STRAIGHT TO MATATIELE AND RETURN EMPTY.
12.3	PINETOWN TO UNDERBERG  FROM PINETOWN TO BULWER, SAME ROUTE AS IMPENDLE AND STRAIGHT TO BULWER CLINIC NKELABANTWAN, UNDERBERG AND RETURN EMPTY.
12.4	PINETOWN TO GREYTOWN  FROM HILL STREET TAXI RANK TO GREYTOWN, SAME AS PIETERMARITZBURG ROUTE, THEN TURN RIGHT TO CHURCH STREET, JOIN GREYTOWN ROAD R33, VIA NEW HANOVER, DIRECT TO GREYTOWN AND RETURN EMPTY.
12.5	PINETOWN TO IMPENDLE NU  FROM PINETOWN TO IMPENDLE LEFT TO PINE STREET, TURN RIGHT INTO EDENDALE ROAD, KWAVULISAKA, GEZUBUSO, TAYLORS HALL ELANDSKOP, BOSTON, TURN RIGHT INTO NEW FOUR CENT, RIGHT UP TO IMPENDLE AND RETURN EMPTY.
12.6	PINETOWN TO PIETERMARITZBURG  FROM HILL STREET TAXI TO PIETERMARITZBURG, JOIN ANDERSON ROAD, TURN LEFT INTO OLD MAIN ROAD, TURN RIGHT INTO M13 UP TO ARTHUR HOPEWELL HIGHWAY N3, VIA CATO RIDGE, BACK ON N3 (DROPPING OFF AT CAMPERDOWN, BACK ONTO N3 UMLAAS ROAD, ASHBURTON, N3 TO PIETERMARITZBURG, OFF RAMP TO CHURCH STREET, TURN RIGHT INTO EAST STREET, TURN LEFT INTO PIETERMARITZ STREET, RIGHT UP TO PINE STREET, DROP OFF AND RETURN EMPTY. TURN LEFT INTO CHURCH STREET, TURN RIGHT INTO CHAPEL STREET, BURGER STREET, PRINCE ALFRED STREET, JOIN COMMERCIAL ROAD, JOIN DURBAN ROAD, BACK TO N3, AGAIN M13, OLD MAIN ROAD, OFF RAMP TO POLO PONY, BACK TO ARTHUR HOPEWELL HIGHWAY, M14 R103 OLD MAIN ROAD, OFF TO EMBERTON, JOIN OLD MAIN ROAD M13, GILLITS MAYTIME, OFF RAMP TO KLOOF, BACK TO M13 R103 OLD MAIN ROAD PINETOWN.
12.7	PINETOWN TO IXOPO  FROM HILL STREET TAXI RANK TO IXOPO, SAME ROUTE AS RICHMOND, BUT JOIN ROUTE R56 TO IXOPO, STRAIGHT, TURN LEFT TO D575, RICHMOND, AND RETURN EMPTY USING THE SAME ROUTE.



## transport

Department:  
Transport  
Province of KwaZulu-Natal

## GAZETTE

LGKZNG04-2019-  
APR

REGION: ALL

12.8	<p>PINETOWN TO RICHMOND NU</p> <p>FROM HILL STREET TAXI RANK TO RICHMOND, JOIN ANDERSON ROAD, TURN LEFT TO OLD MAIN ROAD, RIGHT M13 ARTHUR HOPEWELL HIGHWAY, JOINING VIA CATO RIDGE, BACK TO N3 CAMPERDOWN OFF RAMP TO UMLAAS ROAD, TURN LEFT, JOIN THORNVILLE ROAD, TURN LEFT TO ROUTE R56, STRAIGHT INTO RICHMOND TAXI RANK AND RETURN EMPTY.</p>
12.9	<p>PINETOWN TO UMZIMKHULU AA</p> <p>FROM HILL STREET TAXI RANK TO UMZIMKULU JOIN ANDERSON ROAD, TURN LEFT TO OLD MAIN ROAD M13 R103 ARTHUR HOPEWELL HIGHWAY N3, OFF RAMP TO UMLAAS ROAD, PASS ROUTE F76, JOIN THORNVILLE ROAD, AT THORNVILLE JUNCTION, TURN LEFT TO JOIN ROUTE R56, STRAIGHT TO UMZIMKULU, YOU CAN TURN TO IXOPO TAXI RANK, IF THERE ARE SOME PASSENGERS TO BE DROPPED AT IXOPO IF NOT THEN CONTINUE STRAIGHT INTO UMZIMKULU AND RETURN EMPTY.</p>





**transport**

Department:  
Transport  
Province of KwaZulu-Natal

**GAZETTE**

LGKZNG04-2019-  
APR

REGION: ALL

1) <b>Application Number:</b> APP0110513	2) <b>Gazette Number:</b> LGKZNG04-2019-APR
3) <b>Applicant:</b> CL MPISI <b>ID NO.</b> 6803315398082 <b>Association:</b> GAMALAKHE TAXI OWNERS ASSOCIATION	4) <b>Applicant Address:</b> PO BOX 18020 GAMALAKHE 4249
5) <b>Existing Licence Holder:</b> BJ MPISI <b>ID NO.</b> 4603045581086	6) <b>Existing Licence Holder Address:</b> P O BOX 18076 GAMALAKHE 4249
7) <b>Type of application:</b> DECEASED TRANSFER	8) <b>Operating Licence Number:</b> LGKZN1003000907
9) <b>Vehicle Type:</b> MINIBUS	10) 1 X 15 (SEATED) + 0 (STANDING)
11) <b>Region:</b> UGU-OGWINI	
12.1	<p>GAMALAKHE TO MARGATE.</p> <p>FROM GAMALAKHE TAXI RANK, TURN RIGHT INTO BUSHVALE ROAD, TURN LEFT INTO BOBBY LOCK, TURN RIGHT INTO TEDDER ROAD AND BACK, TURN LEFT ONTO LOUIS BOTHA AVENUE, TURN RIGHT INTO BOBBY LOCK, TURN, RIGHT ONTO LINKS ROAD, TURN RIGHT ONTO ROOSEVELDT ROAD, PASS SEASLOPES, PROCEED TO WARTSKI DRIVE, THROUGH ERASMUS ROAD, TURN RIGHT ONTO MARINE DRIVE, PROCEED TO R620 THROUGH TO MARINE DRIVE, TURN RIGHT ONTO R102, TURN LEFT ONTO BAZLEY STREET, TURN LEFT ONTO REYNOLD STREET, TURN LEFT ONTO DENNIS SHEPSTONE STREET AND BACK, TURN LEFT ONTO RYDER STREET, TURN RIGHT ONTO ESCOMBE STREET, TURN LEFT ONTO REYNOLD, TURN LEFT ONTO MBANGO VALLEY ROAD AND BACK TO ALBERSVILLE ROAD, TURN LEFT ONTO UMZIMKHULU SUGAR MILL ROAD PROCEED TO MARBURG, TURN RIGHT ONTO R102 AND BACK, TURN LEFT ONTO MAIN HARDING ROAD OR PROCEED TO R102 AND BACK TO PORT SHEPSTONE.</p> <p>STOPPING POINTS.</p> <p>FROM GAMALAKHE TOWNSHIP, INKULU, QINABOUT, ESIGEDLENI, EMQOLOMBENI, ESIKHALENI, THEMBAHLIHE AND KWAXABA TO MARGATE, PICKING UP AND DROPPING OFF PASSENGERS IN THE FOLLOWING AREA: MARGATE EXTENSION 3&amp;7, EZINSIMBI/ LUSTRE PLATING, MARGATE PRIVATE HOSPITAL MARGATE SPORT SCHOOL, MARGATE PRE-PRIMARY SCHOOL, MARGATE PRIMARY SCHOOL, SOUTH COAST ACADEMY, MARGATE POLICE STATION, VILLAGE OF HAPPINESS, CHECKERS, PICK N PAY, SHOPRITE CHECKERS, KWAMALANDELA, KWAGXAGXA, ENKONGWENI, MANABA, EZINYONINI, IVUNGU, IKOMITI ST MICHAEL'S SURF BAY, SHELLY BEACH, MYOLA BEACH TERMINUS, OLD MAC DONALD, DRIVE-IN, DAWN VIEW, NASH SERVICE STATION, PORT SHEPSTONE / ESAVIDI TECHNICAL COLLEGE, OGWINI REGIONAL OFFICE, OSLO BEACH, ZEBRA/MBANGO VALLEY, PICK 'N PAY, PORT SHEPSTONE PROVINCIAL HOSPITAL, PORT SHEPSTONE POST OFFICE, SHOPRITE CHECKERS IN PORT SHEPSTONE TOWN, PORT SHEPSTONE HIGH SCHOOL, PORT SHEPSTONE JUNIOR PRIMARY SCHOOL, PORT SHEPSTONE SENIOR PRIMARY, SUID-NATAL HOERSKOOL, PORT SHEPSTONE PRIMARY SCHOOL, PORT SHEPSTONE SECONDARY SCHOOL, JAIHINDU PRIMARY SCHOLL, MARBURG SECONDARY SCHOOL, MARBURG PRIMARY SCHOOL, R.A ENGAR PRIMARY SCHOOL, MERLEWOOD SECONDARY SCHOOL, MERLEWOOD PRIMARY SCHOOL AND SUID-NATAL PRIMERE SKOOL, AND BACK.</p>
12.2	<p>GAMALAKHE VIA MARGATE VIA IVUNGU/ST MICHAEL/SHELLY BEACH/IZOTSHA ROUTE DESCRIPTION:</p> <p>FROM GAMALAKHE TOWNSHIP OUR TAXIS PROCEED ONTO LAMALIA STRAIGHT TO ST MICHAEL'S, TURN LEFT ONTO MARINE DRIVE, PAST SURF BAY, ESKOM, SHELLY BEACH AND BACK STILL USING MARINE DRIVE, TURN LEFT INTO MARGATE TOWN, TURN RIGHT ONTO ERASMUS ROAD, PROCEED TO WARTSKI DRIVE ONTO ROOSEVELDT STREET PICKING UP AND DROPPING OF PASSENGERS, PROCEED ONTO TEDDER STREET, ACROSS BOBBY LOCK AND BACK, USING THE SAME ROUTE AS MENTIONED - ABOVE BACK TO GAMALAKHE TOWNSHIP. STOPPING POINTS: MARGATE - GAMALAKHE ASSOCIATION'S TAXIS PICK UP AND DROP OFF PASSENGERS FROM GAMALAKHE TOWNSHIP, INKULU, THEMBAHLIHE, EMQOLOMBENI, ENSAMUWINI, QIMAABOUT, ESIGEDLENI, KWAXABA, ST MICHAELS, SHELLY BEACH, IVUNGU EZINYONINI, MANABA, ENKONGWENI, MARGATEIN TOWN, VILLAGE OF HAPPINESS, MARGATE PRIVATE HOSPITAL, MARGATE SPORT SCHOOL, MARGATE PRE-PRIMARY, MARGATE PRIMARY, SOUTH COAST ACADEMY, AND EZINSIMBINI, LUSTRE PLATING OR VIA ZOTSHA USING BUSHYVALE ROAD ZOTSHA, TURN RIGHT ONTO R39, IE SHELLY BEACH, JOIN MARINE DRIVE TO MARGATE.</p>



## transport

Department:  
Transport  
Province of KwaZulu-Natal

## GAZETTE

LGKZNG04-2019-  
APR

REGION: ALL

12.3	<p><b>GAMALAKHE VIA MARGATE TO PORT SHEPSTONE ROUTE DESCRIPTION</b></p> <p>MARGATE - GAMALAKHE TAXI OWNERS ASSOCIATION TAXIS FROM THEIR PICK UP POINT IN MARGATE TOWN PICK UP PASSENGERS FROM MARGATE USING MARINE DRIVE, TURN RIGHT ONTO ERAMUS ROAD, PROCEED TO WARSTKI DRIVE, ROOSEVELDT STREET, TURN RIGHT ONTO ALEXANDER ROAD, TURN RIGHT ONTO TEDDER STREET, PROCEED TO LOUIS BOTHA AVENUE, LINKS ROAD, BOBBY LOCK AND BACK TO PETER ROAD, PROCEED TO ROOSEVELDT STREET, WARSTKI DRIVE, TURN LEFT ONTO R620, PROCEED TO MARINE DRIVE, TURN RIGHT ONTO R102, TURN LEFT ONTO BAZLEY STREET, TURN RIGHT ONTO CONNER STREET, TURN LEFT ONTO REYNOLD STREET, TURN LEFT ONTO DENNIS SHEPSTONE STREET, AND BACK TO RYDER STREET, TURN RIGHT ONTO ESCOMBE STREET, TURN LEFT ONTO ROBINSON STREET, TURN LEFT ONTO REYNOLD STREET, TURN LEFT ONTO MBANUO VALLEY ROAD AND BACK, TURN LEFT ONTO ALBERSVILLE ROAD, TURN LEFT ONTO UMZIMKHULU/OLD DURBAN ROAD, TURN RIGHT ONTO N2 AND BACK. TURN LEFT ONTO MAIN HARDING ROAD, PROCEED TO ESCOMBE STREET, RETURN TO MARGATE USING THE SAME ROUTE AS MENTIONED ABOVE.</p> <p>STOPPING POINTS: OUR TAXIS FROM OUR PICK UP POINTS IN MARGATE PICK UP AND DROP OFF PASSENGERS FROM THE FOLLOWING AREAS: CHECKERS, PRIDE AND PRIDE, MARGATE TOWN, MARGATE POLICE STATION, PICK 'N PAY, SHOPRITE CHECKERS, MARGATE SPORTS SCHOOL, MARGATE PRE - PRIMARY, VILLAGE OF HAPPINESS, MARGATE PRIVATE HOSPITAL, EXTENSION 3&amp;7, MARGATE AIRPORT, EZIMSIMBINI, /LUSTRE PLATINU, KWAMALANDELA, KWAGXAGXA, SOUTH COAST ACADEMY, ENKONGWENI, MANABA, EZINYOWINI, KOMITI, ST MICHAEL'S, SURF BAY, ESKOM, SHELLY BEACH, MYOLA, BEACH TERMINUS, DRIVE INN, DAWN VIEWOLD MAC DONALD, NASH SERVICE STATION, PORT SHEPSTONE/ESYIDI TECHNICAL COLLEGE, DUWINI REGIONAL OFFICE, OSLO BEACH, /ZEBRA/ UMBAUGO VALLEY, PICK N'PAY, PORT SHEPSTONE HIGH SCHOOL, PORT SHEPSTONE PROVINCIAL HOSPITAL, PORT SHEPSTONE JUNIOR PRIMARY, PORT SHEPSTONE SENIOR PRIMARY, SUID NATAL HOER SKOOL, PORT SHEPSTONE SENIOR PRIMARY, PORT SHEPSTONE PRIMARY, PORT SHEPSTONE SECONDARY, JAIHINDU, MARBURG PRIMARY, MERLERWOOD PRIMARY, MERLEWOOD PRE/PRIMARY, MERLEWOOD SECONDARY, MARBURG SECONDARY, AND BACK TO MARGATE USING THE ABOVE MENTIONED ROUTE. DECISION: APPROVED.</p>
12.4	<p><b>GAMALAKHE TO PORT SHEPSTONE VIA SHELLY BEACH ROUTE DESCRIPTION:</b></p> <p>FROM GAMALAKHE TOWNSHIP, OUR TAXIS PROCEED STRAIGHT TO ST MICHAELS USING KNOX GORE ROAD, TURN LEFT ONTO MARINE DRIVE, PROCEED TO R620, TURN RIGHT ONTO R012, TURN LEFT ONTO BAZLEY STREET, TURN RIGHT ONTO REYNOLD STREET, TURN LEFT ONTO DENNIS SHEPSTONE STREET AND BACK, TURN LEFT ONTO RYDER STREET, TURN LEFT ONTO BAZLEY STREET, TURN LEFT ONTO REYNOLD STREET, TURN LEFT ONTO MBANGO VALLEY AND BACK, TURN LEFT ONTO ALBERVILLE ROAD, TURN LEFT ONTO UMZIMKHULU SUGAR MILL ROAD /OLD DURBAN ROAD, TURN RIGHT ONTO N2 AND BACK TO R102, TURN LEFT ONTO MAIN HARDING THROUGH ESCOMBE STREET, TURN RIGHT ONTO REYNOLD STREET OR STRAIGHT TO AIKEN STREET, TURN RIGHT ONTO R102/ N2, TURN LEFT ONTO R620 BACK TO GAMALAKHE USING THE ROUTE MENTIONED ABOVE.</p> <p>STOPPING POINTS.</p> <p>FROM GAMALAKHE TOWNSHIP, INKULU, EMQOLOMBENI, QINABOUT, ESIGEDLENI, KWAXABA AND THEMBELIHLE PICKING AND DROPPING OFF PASSENGERS IN THE FOLLOWING AREA:- ST MICHAELS, SURF BAY, MYOLA, BEAXH TERMINUS, DAWN VIEW, OLD MAC DONALD, SHELLY BEACH, DRIVE IN NASH SERVICE STATION, ESAVIDI TECHNICAL COLLEGE, ZEBRA-MBANGO VALLEY, OGWINI REGIONAL OFFICE, PICKS PAY, PORT SHEPSTONE PROVINCIAL HOSPITAL, PORT SHEPSTONE POST OFFICE SHOPRITE CHECKERS, O.K. FURNITURE STORE, PORT SHEPSTONE HIGH SCHOOL, PORT SHEPSTONE JUNIOR PRIMARY, PORT SHEPSTONE SENIOR PRIMARY, SUID-NATAL HOERSKOOL, SUID-NATAL PRIMERE SKOOL, PORT SHEPSTONE PRIMARY, PORT SHEPSTONE SECONDARY SCHOOL, JAI HINDU PRIMARY, R.A. ENGAR PRIMARY, MARBURG PRIMARY, MERLEWOOD PRIMARY, MERLEWOOD SECONDARY, MARBURG SECONDARY, MERLEWOOD PRIMARY AND MERLEWOOD PRE-PRIMARY SCHOOL. DECISION: APPROVED.</p>



**transport**

Department:  
Transport  
Province of KwaZulu-Natal

**GAZETTE**

LGKZNG04-2019-  
APR

REGION: ALL

<p>12.5</p>	<p><b>GAMALAKHE TO PORT SHEPSTONE ROUTE DESCRIPTION:</b></p> <p>FROM GAMALAKHE TOWNSHIP, TURN LEFT ONTO IZOTSHA/ OLD MAIN BUSHVALE ROAD, TURN RIGHT ONTO R102, TURN LEFT ONTO MAIN HARDING ROAD TO ESCOMBE STREET, TURN RIGHT ONTO AIKEN STREET, TURN LEFT ONTO REYNOLD STREET, TURN LEFT ONTO BAZLEY STREET, TURN RIGHT ONTO N2/R102, TURN LEFT ONTO R620, TURN LEFT ONTO MARINE DRIVE, TURN LEFT TO MARGATE TOWN, TURN RIGHT ONTO ERASMUS ROAD, PROCEED ONTO WARTSKI DRIVE, PROCEED TO ROOSEVELDT ROAD, TURN LEFT ONTO TEDDER ROAD AND BACK, TURN LEFT ONTO BOBBY LOCK ROAD, TURN ONTO LOUIS BOTH AVENUE, TURN LEFT ONTO LINKS ROAD, PROCEED TO BOBBY LOCK ROAD, AND TURN RIGHT ONTO BUSHVALE ROAD OR FROM BOBBY LOCK ROAD TURN RIGHT TO LINKS ROAD, TURN LEFT TO TEDDER ROAD, PROCEED TO ALEXANDER ROAD, TURN LEFT ONTO BUSHVALE ROAD TO GAMALAKHE OR BACK TO PORT SHEPSTONE. STOPPING POINTS: PICK UP AND DROP OF PASSENGERS FROM THE FOLLOWING AREAS:- GAMALAKHE TOWNSHIP, INKULU, QINABOUT, ESIGEDLENI, KWAXABA, EMQOLOMBENI, MARBURG, PORT SHEPSTONE TOWN, ZEBRA / MBANGO VALLEY, OGWINI REGIONAL OFFICE, NASH SERVICE STATION, PORT SHEPSTONE / ESAVIDI TECHNICAL COLLEGE, PORT SHEPSTONE HOSPITAL, PICK 'N PAY, PORT SHEPSTONE POST OFFICE, O.K. FURNITURE, SHOPRITE CHECKERS, OLD MAC DONALD, DAWN VIEW, BEACH TERMINUS, MYOLA, SURF BAY, ST MICHAEL'S SHELLY BEACH, ESKOM, IVUNGU, IKOMITI EZINYONINI, MANABA FEDERATED TIMBERS, BP GARAGE, ENGINE GARAGE, SPAR SUPERMARKET, MANABA, ENKONGWENI, MARGATE TOWN, CHECKERS, SHOPRITE TOWN, CHECKERS, SHOPRITE CHECKERS, CHECKERS, MARGATE POLICE STATION, PICK 'N PAY, VILLAGE OF HAPPINESS, MARGATE SPORTS SCHOOL, MARGATE PROVINCIAL HOSPITAL, MARGATE PRE-PRIMARY, MARGATE PRIMARY, MARGATE AIRPORT, SOUTH COAST ACADEMY, KWAGXAGXA, EZINSIMBINI/ LUSTRE PLATING, KWAMALANDELA, MARGATE EXTENSION 3&amp;7.</p>
<p>12.6</p>	<p><b>GAMALAKHE TO PORT SHEPSTONE VIA IZOTSHA</b></p> <p>FROM GAMALAKHE TOWNSHIP PROCEED TO LAMALIA, TURN LEFT ONTO IZOTSHA/ BUSHVALE ROAD, PROCEED TO MARBURG, TURN LEFT ONTO HARDING ROAD/ N2 AND BACK, TURN LEFT ONTO UMZIMKHULU SUGAR MILL ROAD, TURN RIGHT ONTO ALBERSVILLE ROAD, TURN RIGHT ONTO MBANGO VALLEY ROAD AND BACK, TURN RIGHT ONTO ALBERSVILLE ROAD, PROCEED ONTO REYNOLD STREET, TURN RIGHT ONTO DENNIS PORT SHEPSTONE STREET, PROCEED TO MARINE DRIVE AND BACK, TURN RIGHT ONTO REYNOLD STREET, TURN LEFT ONTO BAZLEY STREET, TURN LEFT ONTO R102, TURN LEFT ONTO R102, TURN LEFT ONTO AIKEN STREET AND TURN LEFT ONTO ESCOMBE STREET AND BACK TO GAMALAKHE. STOPPING POINTS: GAMALAKHE - MARGATE TAXI OWNERS ASSOCIATION'S TAXIS TRANSPORT PASSENGERS FROM GAMALAKHE TOWNSHIP, IMKULU, QINABOUT, ESIGEDLENI, EMQOLOMBENI AND THEMBALIHLE FULL OF PASSENGERS PICKING AND DROPPING OF PASSENGERS IN THE FOLLOWING AREA:- IZOTSHA, EMNQAMULEZWENI, SKOGHEIM, MARBURG BATES AND PORT SHEPSTONE TOWN, PICK AND DROP OFF LEARNERS AT MARBURG SECONDARY, MELERWOOD SECONDARY, MERLEYWOOD PRIMARY, MERLEWOOD PRE-PRIMARY, MARBURG PRIMARY, R.A ENGAR PRIMARY, PORT SHEPSTONE PRIMARY, JAI HINDU PRIMARY, PORT SHEPSTONE SECONDARY, PORT SHEPSTONE JUNIOR AND SENIOR PRIMARY, SUID-NATAL HOERSKOOL. PORT SHEPSTONE PROVINCIAL HOSPITAL, PORT SHEPSTONE HIGH SCHOOL, PICK 'N PAY, PORT SHEPSTONE POST OFFICE, O.K. FURNITURE, SHOPRITE CHECKERS AND BACK TO GAMALAKHE TOWNSHIP..</p>



## transport

Department:  
Transport  
Province of KwaZulu-Natal

## GAZETTE

LGKZNG04-2019-  
APR

REGION: ALL

1) <b>Application Number:</b> APP0110514	2) <b>Gazette Number:</b> LGKZNG04-2019-APR
3) <b>Applicant:</b> CL MPISI <b>ID NO.</b> 6803315398082 <b>Association:</b> GAMALAKHE TAXI OWNERS ASSOCIATION	4) <b>Applicant Address:</b> P.O BOX 18020 GAMALAKHE  4249
5) <b>Existing Licence Holder:</b> JB MPISI <b>ID NO.</b> 4603045581086	6) <b>Existing Licence Holder Address:</b> P O BOX 223 MARBURG PORTSHEPSTONE KWA-ZULU NATAL 4240
7) <b>Type of application:</b> RENEWAL AND DECEASED TRANSFER	8) <b>Operating Licence Number:</b> LKNKZN0116776
9) <b>Vehicle Type:</b> MINIBUS TAXI	10) 1 X 9-16 (SEATED) + 0 (STANDING)
11) <b>Region:</b> UGU-OGWINI	
12.1	<p>GAMALAKHE TO MARGATE.</p> <p>FROM GAMALAKHE TAXI RANK, TURN RIGHT INTO BUSHVALE ROAD, TURN LEFT INTO BOBBY LOCK, TURN RIGHT INTO TEDDER ROAD AND BACK, TURN LEFT ONTO LOUIS BOTHA AVENUE, TURN RIGHT INTO BOBBY LOCK, TURN, RIGHT ONTO LINKS ROAD, TURN RIGHT ONTO ROOSEVELDT ROAD, PASS SEASLOPES, PROCEED TO WARTSKI DRIVE, THROUGH ERASMUS ROAD, TURN RIGHT ONTO MARINE DRIVE, PROCEED TO R620 THROUGH TO MARINE DRIVE, TURN RIGHT ONTO R102, TURN LEFT ONTO BAZLEY STREET, TURN LEFT ONTO REYNOLD STREET, TURN LEFT ONTO DENNIS SHEPSTONE STREET AND BACK, TURN LEFT ONTO RYDER STREET, TURN RIGHT ONTO ESCOMBE STREET, TURN LEFT ONTO REYNOLD, TURN LEFT ONTO MBANGO VALLEY ROAD AND BACK TO ALBERSVILLE ROAD, TURN LEFT ONTO UMZIMKHULU SUGAR MILL ROAD PROCEED TO MARBURG, TURN RIGHT ONTO R102 AND BACK, TURN LEFT ONTO MAIN HARDING ROAD OR PROCEED TO R102 AND BACK TO PORT SHEPSTONE.</p> <p>STOPPING POINTS.</p> <p>FROM GAMALAKHE TOWNSHIP, INKULU, QINABOUT, ESIGEDLENI, EMQOLOMBENI, ESIKHALENI, THEMBALIHLE AND KWAXABA TO MARGATE, PICKING UP AND DROPPING OFF PASSENGERS IN THE FOLLOWING AREA: MARGATE EXTENSION 3&amp;7, EZINSIMBI/ LUSTRE PLATING, MARGATE PRIVATE HOSPITAL MARGATE SPORT SCHOOL, MARGATE PRE-PRIMARY SCHOOL, MARGATE PRIMARY SCHOOL, SOUTH COAST ACADEMY, MARGATE POLICE STATION, VILLAGE OF HAPPINESS, CHECKERS, PICK N PAY, SHOPRITE CHECKERS, KWAMALANDELA, KWAGXAGXA, ENKONGWENI, MANABA, EZINYONINI, IVUNGU, IKOMITI ST MICHAEL'S SURF BAY, SHELLY BEACH, MYOLA BEACH TERMINUS, OLD MAC DONALD, DRIVE-IN, DAWN VIEW, NASH SERVICE STATION, PORT SHEPSTONE / ESAVIDI TECHNICAL COLLEGE, OGWINI REGIONAL OFFICE, OSLO BEACH, ZEBRA/MBANGO VALLEY, PICK 'N PAY, PORT SHEPSTONE PROVINCIAL HOSPITAL, PORT SHEPSTONE POST OFFICE, SHOPRITE CHECKERS IN PORT SHEPSTONE TOWN, PORT SHEPSTONE HIGH SCHOOL, PORT SHEPSTONE JUNIOR PRIMARY SCHOOL, PORT SHEPSTONE SENIOR PRIMARY, SUID-NATAL HOERSKOOL, PORT SHEPSTONE PRIMARY SCHOOL, PORT SHEPSTONE SECONDARY SCHOOL, JAIHINDU PRIMARY SCHOLL, MARBURG SECONDARY SCHOOL, MARBURG PRIMARY SCHOOL, R.A ENGAR PRIMARY SCHOOL, MERLEWOOD SECONDARY SCHOOL, MERLEWOOD PRIMARY SCHOOL AND SUID-NATAL PRIMERE SKOOL, AND BACK.</p>



**transport**

Department:  
Transport  
Province of KwaZulu-Natal

**GAZETTE**

LGKZNG04-2019-  
APR

REGION: ALL

<b>12.2</b>	<p><b>GAMALAKHE TO PORT SHEPSTONE VIA SHELLY BEACH ROUTE DESCRIPTION:</b></p> <p>FROM GAMALAKHE TOWNSHIP, OUR TAXIS PROCEED STRAIGHT TO ST MICHAELS USING KNOX GORE ROAD, TURN LEFT ONTO MARINE DRIVE, PROCEED TO R620, TURN RIGHT ONTO R012, TURN LEFT ONTO BAZLEY STREET, TURN RIGHT ONTO REYNOLD STREET, TURN LEFT ONTO DENNIS SHEPSTONE STREET AND BACK, TURN LEFT ONTO RYDER STREET, TURN LEFT ONTO BAZLEY STREET, TURN LEFT ONTO REYNOLD STREET, TURN LEFT ONTO MBANGO VALLEY AND BACK, TURN LEFT ONTO ALBERVILLE ROAD, TURN LEFT ONTO UMZIMKHULU SUGAR MILL ROAD /OLD DURBAN ROAD, TURN RIGHT ONTO N2 AND BACK TO R102, TURN LEFT ONTO MAIN HARDING THROUGH ESCOMBE STREET, TURN RIGHT ONTO REYNOLD STREET OR STRAIGHT TO AIKEN STREET, TURN RIGHT ONTO R102/ N2, TURN LEFT ONTO R620 BACK TO GAMALAKHE USING THE ROUTE MENTIONED ABOVE.</p> <p>STOPPING POINTS.</p> <p>FROM GAMALAKHE TOWNSHIP, INKULU, EMQOLOMBENI, QINABOUT, ESIGEDLENI, KWAXABA AND THEMBELIHLE PICKING AND DROPPING OFF PASSENGERS IN THE FOLLOWING AREA:- ST MICHAELS, SURF BAY, MYOLA, BEAXH TERMINUS, DAWN VIEW, OLD MAC DONALD, SHELLY BEACH, DRIVE IN NASH SERVICE STATION, ESAVIDI TECHNICAL COLLEGE, ZEBRA-MBANGO VALLEY, OGWINI REGIONAL OFFICE, PICKS PAY, PORT SHEPSTONE PROVINCIAL HOSPITAL, PORT SHEPSTONE POST OFFICE SHOPRITE CHECKERS, O.K. FURNITURE STORE, PORT SHEPSTONE HIGH SCHOOL, PORT SHEPSTONE JUNIOR PRIMARY, PORT SHEPSTONE SENIOR PRIMARY, SUID-NATAL HOERSKOOL, SUID-NATAL PRIMERE SKOOL, PORT SHEPSTONE PRIMARY, PORT SHEPSTONE SECONDARY SCHOOL, JAI HINDU PRIMARY, R.A. ENGAR PRIMARY, MARBURG PRIMARY, MERLEWOOD PRIMARY, MERLEWOOD SECONDARY, MARBURG SECONDARY, MERLEWOOD PRIMARY AND MERLEWOOD PRE-PRIMARY SCHOOL. DECISION: APPROVED.</p>
<b>12.3</b>	<p><b>GAMALAKHE TO PORT SHEPSTONE ROUTE DESCRIPTION:</b></p> <p>FROM GAMALAKHE TOWNSHIP, TURN LEFT ONTO IZOTSHA/ OLD MAIN BUSHVALE ROAD, TURN RIGHT ONTO R102, TURN LEFT ONTO MAIN HARDING ROAD TO ESCOMBE STREET, TURN RIGHT ONTO AIKEN STREET, TURN LEFT ONTO REYNOLD STREET, TURN LEFT ONTO BAZLEY STREET, TURN RIGHT ONTO N2/R102, TURN LEFT ONTO R620, TURN LEFT ONTO MARINE DRIVE, TURN LEFT TO MARGATE TOWN, TURN RIGHT ONTO ERASMUS ROAD, PROCEED ONTO WARTSKI DRIVE, PROCEED TO ROOSEVELDT ROAD, TURN LEFT ONTO TEDDER ROAD AND BACK, TURN LEFT ONTO BOBBY LOCK ROAD, TURN ONTO LOUIS BOTH AVENUE, TURN LEFT ONTO LINKS ROAD, PROCEED TO BOBBY LOCK ROAD, AND TURN RIGHT ONTO BUSHVALE ROAD OR FROM BOBBY LOCK ROAD TURN RIGHT TO LINKS ROAD, TURN LEFT TO TEDDER ROAD, PROCEED TO ALEXANDER ROAD, TURN LEFT ONTO BUSHVALE ROAD TO GAMALAKHE OR BACK TO PORT SHEPSTONE. STOPPING POINTS: PICK UP AND DROP OF PASSENGERS FROM THE FOLLOWING AREAS:- GAMALAKHE TOWNSHIP, INKULU, QINABOUT, ESIGEDLENI, KWAXABA, EMQOLOMBENI, MARBURG, PORT SHEPSTONE TOWN, ZEBRA / MBANGO VALLEY, OGWINI REGIONAL OFFICE, NASH SERVICE STATION, PORT SHEPSTONE / ESAVIDI TECHNICAL COLLEGE, PORT SHEPSTONE HOSPITAL, PICK 'N PAY, PORT SHEPSTONE POST OFFICE, O.K. FURNITURE, SHOPRITE CHECKERS, OLD MAC DONALD, DAWN VIEW, BEACH TERMINUS, MYOLA, SURF BAY, ST MICHAEL'S SHELLY BEACH, ESKOM, IVUNGU, IKOMITI EZINYONINI, MANABA FEDERATED TIMBERS, BP GARAGE, ENGINE GARAGE, SPAR SUPERMARKET, MANABA, ENKONGWENI, MARGATE TOWN, CHECKERS, SHOPRITE TOWN, CHECKERS, SHOPRITE CHECKERS, CHECKERS, MARGATE POLICE STATION, PICK 'N PAY, VILLAGE OF HAPPINESS, MARGATE SPORTS SCHOOL, MARGATE PROVINCIAL HOSPITAL, MARGATE PRE-PRIMARY, MARGATE PRIMARY, MARGATE AIRPORT, SOUTH COAST ACADEMY, KWAGXAGXA, EZINSIMBINI/ LUSTRE PLATING, KWAMALANDELA, MARGATE EXTENSION 3&amp;7.</p>



## transport

Department:  
Transport  
Province of KwaZulu-Natal

## GAZETTE

LGKZNG04-2019-  
APR

REGION: ALL

12.4	<p><b>GAMALAKHE TO PORT SHEPSTONE VIA IZOTSHA</b></p> <p>FROM GAMALAKHE TOWNSHIP PROCEED TO LAMALIA, TURN LEFT ONTO IZOTSHA/ BUSHVALE ROAD, PROCEED TO MARBURG, TURN LEFT ONTO HARDING ROAD/ N2 AND BACK, TURN LEFT ONTO UMZIMKHULU SUGAR MILL ROAD, TURN RIGHT ONTO ALBERSVILLE ROAD, TURN RIGHT ONTO MBANGO VALLEY ROAD AND BACK, TURN RIGHT ONTO ALBERSVILLE ROAD, PROCEED ONTO REYNOLD STREET, TURN RIGHT ONTO DENNIS PORT SHEPSTONE STREET, PROCEED TO MARINE DRIVE AND BACK, TURN RIGHT ONTO REYNOLD STREET, TURN LEFT ONTO BAZLEY STREET, TURN LEFT ONTO R102, TURN LEFT ONTO R102, TURN LEFT ONTO AIKEN STREET AND TURN LEFT ONTO ESCOMBE STREET AND BACK TO GAMALAKHE. STOPPING POINTS: GAMALAKHE - MARGATE TAXI OWNERS ASSOCIATION'S TAXIS TRANSPORT PASSENGERS FROM GAMALAKHE TOWNSHIP, IMKULU, QINABOUT, ESIGEDLENI, EMQOLOMBENI AND THEMBALIHLE FULL OF PASSENGERS PICKING AND DROPPING OF PASSENGERS IN THE FOLLOWING AREA:- IZOTSHA, EMNQAMULEZWENI, SKOGHEIM, MARBURG BATES AND PORT SHEPSTONE TOWN, PICK AND DROP OFF LEARNERS AT MARBURG SECONDARY, MELERWOOD SECONDARY, MERLEYWOOD PRIMARY, MERLEWOOD PRE-PRIMARY. MARBURG PRIMARY, R.A ENGAR PRIMARY, PORT SHEPSTONE PRIMARY, JAI HINDU PRIMARY, PORT SHEPSTONE SECONDARY, PORT SHEPSTONE JUNIOR AND SENIOR PRIMARY, SUID-NATAL HOERSKOOL. PORT SHEPSTONE PROVINCIAL HOSPITAL, PORT SHEPSTONE HIGH SCHOOL, PICK 'N PAY, PORT SHEPSTONE POST OFFICE, O.K. FURNITURE, SHOPRITE CHECKERS AND BACK TO GAMALAKHE TOWNSHIP..</p>
12.5	<p><b>GAMALAKHE VIA MARGATE VIA IVUNGU/ST MICHAEL/SHELLY BEACH/IZOTSHA ROUTE DESCRIPTION:</b></p> <p>FROM GAMALAKHE TOWNSHIP OUR TAXIS PROCEED ONTO LAMALIA STRAIGHT TO ST MICHAEL'S, TURN LEFT ONTO MARINE DRIVE, PAST SURF BAY, ESKOM, SHELLY BEACH AND BACK STILL USING MARINE DRIVE, TURN LEFT INTO MARGATE TOWN, TURN RIGHT ONTO ERASMUS ROAD, PROCEED TO WARSTKI DRIVE ONTO ROOSEVELDT STREET PICKING UP AND DROPPING OF PASSENGERS, PROCEED ONTO TEDDER STREET, ACROSS BOBBY LOCK AND BACK, USING THE SAME ROUTE AS MENTIONED - ABOVE BACK TO GAMALAKHE TOWNSHIP. STOPPING POINTS: MARGATE - GAMALAKHE ASSOCIATION'S TAXIS PICK UP AND DROP OFF PASSENGERS FROM GAMALAKHE TOWNSHIP, INKULU, THEMBALIHLE, EMQOLOMBENI, ENSAMUWINI, QIMAABOUT, ESIGEDLENI, KWAXABA, ST MICHAELS, SHELLY BEACH, IVUNGU EZINYONINI, MANABA, ENKONGWENI, MARGATEIN TOWN, VILLAGE OF HAPPINESS, MARGATE PRIVATE HOSPITAL, MARGATE SPORT SCHOOL, MARGATE PRE-PRIMARY, MARGATE PRIMARY, SOUTH COAST ACADEMY, AND EZINSIMBINI, LUSTRE PLATING OR VIA ZOTSHA USING BUSHYVALE ROAD ZOTSHA, TURN RIGHT ONTO R39, IE SHELLY BEACH, JOIN MARINE DRIVE TO MARGATE.</p>
12.6	<p><b>GAMALAKHE VIA MARGATE TO PORT SHEPSTONE ROUTE DESCRIPTION</b></p> <p>MARGATE - GAMALAKHE TAXI OWNERS ASSOCIATION TAXIS FROM THEIR PICK UP POINT IN MARGATE TOWN PICK UP PASSENGERS FROM MARGATE USING MARINE DRIVE, TURN RIGHT ONTO ERASMUS ROAD, PROCEED TO WARSTKI DRIVE, ROOSEVELDT STREET, TURN RIGHT ONTO ALEXANDER ROAD, TURN RIGHT ONTO TEDDER STREET, PROCEED TO LOUIS BOTHA AVENUE, LINKS ROAD, BOBBY LOCK AND BACK TO PETER ROAD, PROCEED TO ROOSEVELDT STREET, WARSTKI DRIVE, TURN LEFT ONTO R620, PROCEED TO MARINE DRIVE, TURN RIGHT ONTO R102, TURN LEFT ONTO BAZLEY STREET, TURN RIGHT ONTO CONNER STREET, TURN LEFT ONTO REYNOLD STREET, TURN LEFT ONTO DENNIS SHEPSTONE STREET, AND BACK TO RYDER STREET, TURN RIGHT ONTO ESCOMBE STREET, TURN LEFT ONTO ROBINSON STREET, TURN LEFT ONTO REYNOLD STREET, TURN LEFT ONTO MBANUO VALLEY ROAD AND BACK, TURN LEFT ONTO ALBERSVILLE ROAD, TURN LEFT ONTO UMZIMKHULU/OLD DURBAN ROAD, TURN RIGHT ONTO N2 AND BACK. TURN LEFT ONTO MAIN HARDING ROAD, PROCEED TO ESCOMBE STREET, RETURN TO MARGATE USING THE SAME ROUTE AS MENTIONED ABOVE. STOPPING POINTS: OUR TAXIS FROM OUR PICK UP POINTS IN MARGATE PICK UP AND DROP OFF PASSENGERS FROM THE FOLLOWING AREAS: CHECKERS, PRIDE AND PRIDE, MARGATE TOWN, MARGATE POLICE STATION, PICK 'N PAY, SHOPRITE CHECKERS, MARGATE SPORTS SCHOOL, MARGATE PRE - PRIMARY, VILLAGE OF HAPPINESS, MARGATE PRIVATE HOSPITAL, EXTENSION 3&amp;7, MARGATE AIRPORT, EZINSIMBINI, /LUSTRE PLATINU, KWAMALANDELA, KWAGXAGXA, SOUTH COAST ACADEMY, ENKONGWENI, MANABA, EZINYOWINI, KOMITI, ST MICHAEL'S, SURF BAY, ESKOM, SHELLY BEACH, MYOLA, BEACH TERMINUS, DRIVE INN, DAWN VIEWOLD MAC DONALD, NASH SERVICE STATION, PORT SHEPSTONE/ESYIDI TECHNICAL COLLEGE, DUWINI REGIONAL OFFICE, OSLO BEACH, /ZEBRA/ UмбаUGO VALLEY, PICK N'PAY, PORT SHEPSTONE HIGH SCHOOL, PORT SHEPSTONE PROVINCIAL HOSPITAL, PORT SHEPSTONE JUNIOR PRIMARY, PORT SHEPSTONE SENIOR PRIMARY, SUID NATA HOER SKOOL, PORT SHEPSTONE SENIOR PRIMARY, PORT SHEPSTONE PRIMARY, PORT SHEPSTONE SECONDARY, JAIHINDU, MARBURG PRIMARY, MERLERWOOD PRIMARY, MERLEWOOD PRE/PRIMARY, MERLEWOOD SECONDARY, MARBURG SECONDARY, AND BACK TO MARGATE USING THE ABOVE MENTIONED ROUTE. DECISION: APPROVED.</p>



**transport**

Department:  
Transport  
Province of KwaZulu-Natal

**GAZETTE**

**LGKZNG04-2019-  
APR**

**REGION: ALL**

1) <b>Application Number:</b> APP0110524	2) <b>Gazette Number:</b> LGKZNG04-2019-APR
3) <b>Applicant:</b> MPIKAIPHELI SIMON TSHABALALA <b>ID NO.</b> 4306015206086 <b>Association:</b> SIZWE TAXI ASSOCIATION	4) <b>Applicant Address:</b> P O 1677 NEWCASTLE
5) <b>Existing Licence Holder:</b> BE JIYANE <b>ID NO.</b> 6410045338089	2952 6) <b>Existing Licence Holder Address:</b> P.O BOX 1942 NEWCASTLE
7) <b>Type of application:</b> NORMAL TRANSFER	2940 8) <b>Operating Licence Number:</b> LGKZN0103000889
9) <b>Vehicle Type:</b> MINIBUS	10) 1 X 14 (SEATED) + 0 (STANDING)
11) <b>Region:</b> AMAJUBA	
12.1	NEWCASTLE TO VRYHEID  SIZWE TAXI RANK IN NEWCASTLE TO JOIN VOORTRKKER STREET TURN LEFT INTO MARRCHISON STREET,RIGHT INTO ALLEN STREET CONTINUE WITH N11,TURN RIGHT P483 ROAD,TURN RIGHT TO R34 ROAD,TURN LEFT AT BLOOD RIVER TO R34 ROAD INTO VRYHEID JOIN KERK STREET UP TO VRYHEID STATION TAXI RANK AND RETURN OVER THE SAME ROUTE. RESTRICTION: PASSENGER TO BE PICKED AND DROPPED OF AT BLOOD RIVER ONLY.
12.2	OSIZWENI TO NEWCASTLE - MADADENI  FROM OSIZWENI TO MADADENI FROM OSIZWENI TOWNSHIP ALL SECTIONS USING AUTHORISED PUBLIC ROAD TRANSPORT TO JOIN P483 AT EMPOMPINI TEKU,KHUZANI THEN TURN RIGHT AT TEKU TO JOIN BR1.
12.3	OSIZWENI TO NEWCASTLE - MADADENI  ALL SECTION AT OSIZWENI TOWNSHIP TO JOIN P483 AT JACKALSPAN PASSING EMPOMPINI TEKU,KHUZANI THEN TURN RIGHT TO JOIN BR2 INTO MADADENI PASSING BREUERY THEN USE ANY OTHER AUTHORISED PUBLIC TRANSPORT ROUTE VIA MADADENI SHOPPING CENTER,AMAJUBA REGIONAL OFFICE USE ALL RANKING AND SHOPPING FACILITIES.



## transport

Department:  
Transport  
Province of KwaZulu-Natal

## GAZETTE

LGKZNG04-2019-  
APR

REGION: ALL

12.4	<p>OSIZWENI TO NEWCASTLE OSIZWENI TO NEWCASTLE AND RETURN FROM OSIZWENI SECTION A, D&amp;F VIA TOP RANK, WARD FIVE TOWARDS EMPOMPINI AND JOIN MAIN ROAD P483 JOIN N11 TURN RIGHT INTO ALLEN STREET TURN LEFT INTO KIRKLANDS STREET, TURN INTO VOORTREKKER STREET INTO NEWCASTLE TAXI RANK. RETURN: SAME AS FORWARD ROUTE RESTRICTION: NO RESTRICTION TO AND FROM B. FROM OSIZWENI SECTION C, D &amp; F PASS MAKHANYA EMAFOUR, JAKKALSPAN AND JOIN P483 TURN N11, TURN RIGHT INTO ALLEN STREET LEFT INTO KIRKLAND STREET, TURN RIGHT INTO VOORTREKKER STREET INTO NEWCASTLE TAXI RANK. RETURN: SAME AS FORWARD ROUTE RESTRICTION: NO RESTRICTION TO AND FROM. C. FROM OSIZWENI SECTION C, D &amp; F EMATHANGINI, EMAROMENI, ESITOLO, ESIMBOMVINI, XOLANI TOWARDS EMPOMPINI AND JOIN P483, TURN RIGHT INTO HARDWICK STREET, LEFT INTO HARDING STREET, RIGHT INTO ALLEN STREET, LEFT INTO SUTHERLAND, TURN RIGHT INTO VOORTREKKER STREET INTO NEWCASTLE TAXI RANK. RETURN: SAME AS FORWARD ROUTE RESTRICTION TO AND FROM D. FROM OSIZWENI SECTION C,D &amp; F PASS KHUZANI, MANZANA , AND JOIN P483,TURN RIGHT INTO ASIPHEPE ROAD,ALBERT WESSELS ROAD,TURN RIGHT INTO HARDWICK STREET,LEFT INTO MURCHISON STREET,TURN RIGHT INTO VOORTREKKER STREET INTO NEWCASTLE TAXI RANK. RETURN: SAME AS FORWARD ROUTE RESTRICTION: NO RESTRICTION TO AND FROM E. FROM MNDZOZU VIA DICKS, JOIN P483, TURN RIGHT INTO ASIPHEPE ROAD, INTO ALBERT WESSELS STREET, TURN RIGHT INTO FARRADAY STREET, RIGHT INTO HARDWICK STREET, LEFT INTO MURCHISON STREET, TURN RIGHT INTO VOORTREKKER STREET INTO NEWCASTLE TAXI RANK RETURN: SAME AS FORWARD ROUTE RESTRICTION: NO RESTRICTION TO AND FROM</p>
12.5	<p>NEWCASTLE TO ERMELO FROM NEWCASTLE TERMINUS TAXI RANK, INTO VOORTREKAAR, TURN LEFT INTO KIRKLAND STREET, TURN LEFT INTO ALLEN STREET, INTO P354T, INTO N11-4, PASS CHARLESTOWN, PASS VOLKRUST, PASS AMERSFORT ENTR WITH N11 ROAD TO ERMELO WITH KERK STREET AND TURN RIGHT INTO ERMELO TAXI RANK</p>
12.6	<p>NEWCASTLE TO EMPANGENI FROM NEWCASTLE TAXI RANK, INTO VOORTREKKER STREET, TURN LEFT TO KIRKLAND STREET, TURN RIGHT TO ALLEN STREET VIA ARBOR PARK SURBURBS, TURN LEFT INTO N11 ROAD, TURN RIGHT TO P486 VIA BLAUCHBOSCH TO UTRECHT, TURN RIGHT TO UTRECHT ROAD, INTERSECTION ENTER P41(R34), TURN LEFT AT BLOOD RIVER ON P41(R33) AND R34 VIA STILWATER BP GARAGE TO VRYHEID, TURN RIGHT AT CROSS ROADS TO PP523(R34) VAI-VRYHEID, PASS MELMOTH, TURN LEFT TO ENKWALINI NDUNDULU AREA, INTO P47(R34) INTO EMPANGENI MAIN ROAD, TURN RIGHT AT BOXER SHOPPING CENTRE 'A' TAXI RANK EMPANGENI.</p>
12.7	<p>NEWCASTLE TO PONGOLA FROM NEWCASTLE TAXI RANK, PROCEED STRAIGHT ACROSS TERMINUS STREET, INTO VOORTEKKER STREET, TURN LEFT TO KIRKLAND STREET, TURN RIGHT TO ALLEN STREET, VIA ARBOR PARK SURBURB, TURN LEFT TO N11 TURN RIGHT TO P486, VIA OSIZWENI TO UTRECHT, TURN RIGHT TO UTRECHT ROAD INTERSECTION ENTER P41(R34), TURN LEFT AT BLOOD RIVER INTERSECTION INTO P34-3(R33), VIA STILLWATER BP GARAGE, TURN RIGHT AT CROSS ROAD BEFORE VRYHEID INTO P523(R33) VIA BHEKUZULU TOWNSHIP INTO P46(R69), VIA LOUWSBURG, TURN LEFT AT ROAD INTERSECTION INTO P52-3 (R66), VIA MAGUDU, TURN LEFT TO N2 INTO PONGOLA TAXI RANK.</p>
12.8	<p>NEWCASTLE TO JOHANNESBURG FROM NEWCASTLE TAXI RANK, JOIN VOORTREKKER STREET, LEFT TO KIRKLAND STREET, TURN LEFT TO ALLEN STREET, TURN LEFT TO N11 TO R23 UNTIL PIENAAR STREET, TURN LEFT TO ALLEN STREET, TURN LEFT TO N11 TO R23 UNTIL PIENAAR STREET IN VOLKRUST TURN LEFT INTO R23, PASS GREYLINGSTRAD, BALFOUR, TURN RIGHT INTO N3, TURN INTO M2, OFF TO HARROW, INTO ANDERSON, TURN RIGHT TO RISSIK STREET, TURN RIGHT TO DEVILLIERS, TURN LEFT INTO WANDERERS, INTO PARK CITY RANK. RETURN JOUNEY DEPART FROM ARK CITY RANK, DEVILLIERS STREET, TURN LEFT HARRISON STREET, TURN RIGHT INTO COMMISSIONER STREET, TURN LEFT INTO SIMMOND STREET, INTO M2 EAST INTO N3 AND THEN CONTINUE WITH SAME ROUTE.</p>





**transport**

Department:  
Transport  
Province of KwaZulu-Natal

**GAZETTE**

LGKZNG04-2019-  
APR

REGION: ALL

12.9	NEWCASTLE TO PAULPIETERSBURG FROM NEWCASTLE TAXI RANK JOIN VOORTREKKER STREET TURN LEFT INTO MARCHISON STREET RIGHT INTO ALLEN STREET, TURN LEFT INTO N11 TURN RIGHT TO JOIN P483 TURN RIGHT R34 TURN LEFT AT BLOOD RIVER TO R34 TOWARDS STILL WATER, FROM STILL WATER TURN LEFT INTO PAULPIETERSBURG TAXI RANK, RETURN OVER SAME ROUTE.
12.10	NEWCASTLE TO ULUNDI FROM NEWCASTLE TAXI RANK JOIN VOORTREKKER STREET,TURN LEFT INTO MARCHISON STREET,RIGHT INTO ALLEN STREET,TURN LEFT INTO N11,TURN RIGHT TO JOIN P483,TURN RIGHT R34,TURN LEFT AT BLOOD RIVER TO R34 TOWARDS STILL WATER CONTINUE TOWARDS VRYHEID AND TURN RIGHT TO JOIN MEMOTH ROAD UNTIL INTO ULUNDI TURN OFF PROCEED UNTIL ULUNDI TAXI RANK AND RETURN ALONG THE SAME ROUTE.
12.11	OSIZWENI TO NEWCASTLE - UTRECHT (A) FROM OSIZWENI SECTION C,D&E VIA TOP RANK TOWARDS EMPOMPINI JOIN P483 ROAD VIA KUBEKA STAND ESHLAHLENI JACKALASPAN, DICKS TURN OFF MNDZOZO SCHOOL KHUMALO STAND, ESITESHINI, RAUTMANS DAIRY STOP, ZIMBUTHU AREA STOP, KWACELE STOP VIA EITHER WHITE CITY EMADALENI TO UTRECHT TAXI RANK. RETURN AS SAME AS FORWARD ROUTE. RESTRICTION: NO RESTRICTION TO AND FROM. (B) FROM OSIZWENI SECTION VIA MAKHANYA,EMA FOUR P483 ROAD VIA ENYONINI STOP,EMASANGWENI STOP DICKS BUS STOP,ZIMBUTB AREA VIA EITHER WHITE CITY OR EMADALENI UNTIL UTRECHT TAXI RANK. RETURN: SAME AS FORWARD ROUTE. RESTRICTION: NO RESTRICTION TO AND FROM. (C) FROM OSIZWENI C, D & E VIA TOP RANK,EMATHANGINI,EMAROMENI ESITOLE ESIBOMVU XOLANI TOWARDS EMPOMPINI VIA P483 ROAD TO DICK TURN OFF MNDZOZO BUS STOP TO MADELENI UNTIL UTRECHT TAXI RANK. RETURN: SAME AS FORWARD ROUTE. RESTRICTION: NO RESTRICTION TO AND FROM. (D)FROM OSIZWENI SECTION C,D & E VIA KHUZANI,MANZANA & JOIN MAIN ROAD TO P483 DICKS TURN OFF MNDZOZO BUS STOP ZIMBUTHU AREA,KWACELE STOP VIA WHITE CITY OR EMADALENI UNTIL UTRECHT TAXI RANK. RETURN:SAME AS INWARD ROUTE. RESTRICTION: NO RESTRICTION TO AND FROM.
12.12	NEWCASTLE TO PIET RETIEF FROM NEWCASTLE TAXI RANK, INTO TERMINUS STREET, TURN RIGHT TO VOORTREKKER STREET, TURN LEFT TO KIRKLAND STREET,TURN LEFT TO ALLEN STREET, TURN LEFT TO N11, PASS CHARLESTORM, INTO LANGSNEK STREET AT VOLKRUST, TURN RIGHT AT DE KOCK STREET INTO R543, PASS VUKUZAKHE TOWNSHIP INTO VAN REBECK STREET AT WAKKERSTROOM, TURN LEFT TO KRUGER STREET INTO R543, PASS DURKERS DORP (MAPOLA) INTO KERK STREET AT PIET RETIEF, TURN RIGHT TO ZUIDEND STREET, TURN LEFT INTO WESTEND STREET, INTO PIET RETIEF TAXI RANK.
12.13	NEWCASTLE TO DURBAN FROM NEWCASTLE TAXI RANK VOORTREKKER STREET TURN TO KIRKLAND STREET, TURN TO ALLEN STREET TURN TO N11, BYPASS LADYSMITH, ESTCOURT, MOOIRIVER, PIETERMARITZBURG DROP PASSENGER AT PINETOWN.
12.14	NEWCASTLE TO DUNDEE FROM TAXI RANK INTO VOORTREKKER SRTEET, TURN TO ALLEN STREET TO N11, BYPASS DANHAUSER TO DUNDEE TAXI RANK AND RETURN. NO PICKING UP EN ROUTE ON FORWARD JOURNEY, NO PICKING UP OR DROPPING OFF EN ROUTE ON RETURN JOURNEY.
12.15	NEWCASTLE TO LADYSMITH FROM TAXI RANK INTO VOORTREKKER STREET,TURN ALLEN STREET TO N11,TO LADYSMITH TAXI RANK AND RETURN WITH PASSENGER VIA SAME ROUTE. NO PICKING UP EN ROUTE ON FORWARD JOURNEY, NO PICKING UP OR DROPPING OFF EN ROUTE ON RETURN JOURNEY.
12.16	NEWCASTLE TO PIETERMARITZBURG FROM NEWCASTLE TAXI INTO VOORTREKKER STREET TURN KIRKLAND STREET, TURN ALLEN STREET TAKE N11 BYPASS LADYSMITH, ESTCOURT TO N3 BYPASS MOOIRIVER, HOWICK TO PITERMARITZBURG AND RETURN WITH PASSENGERS VIA SAME ROUTE.NO PICKING UP EN ROUTE ON FORWARD, JOURNEY, NO PICKING UP OR DROPPING OFF EN ROUTE ON RETURN JOURNEY.

**transport**

Department:  
Transport  
Province of KwaZulu-Natal

**GAZETTE**

LGKZNG04-2019-  
APR

REGION: ALL

- |              |   |
|--------------|---|
| <b>12.17</b> | <b>NEWCASTLE TO SPRINGS</b><br>FROM SIZWE TAXI RANK NEWCASTLE INTO VOORTREKKER STREET, TURN LEFT INTO KIRKLAND STREET LEFT INTO ALLEN STREET INTO N11 R23 VOLKRUS UNTIL PIENAAR STREET, THEN LEFT INTO R23 AGAIN PASSING GREYLINGSTAD, TURN RIGHT INTO R51 PASSING BALFOUR NIGEL UP TO SPRINGS INTO SECOND STREET THEN TO LONG DISTANCE TAXI AT MODEL TRANSFER CENTRE AND RETURN ON THE SAME ROUTE.NO PICKING UP EN ROUTE ON FORWARD JOURNEY<br>NO PICKING UP OR DROPPING OFF EN ROUTE ON RETURN JOURNEY. |
|--------------|---|



## transport

Department:  
Transport  
Province of KwaZulu-Natal

## GAZETTE

LGKZNG04-2019-  
APR

REGION: ALL

1) <b>Application Number:</b> APP0110544	2) <b>Gazette Number:</b> LGKZNG04-2019-APR
3) <b>Applicant:</b> TA NDLANZI <b>ID NO.</b> 6107105743089 <b>Association:</b> MASIBAMBISANE TAXI OWNERS ASSOCIATION	4) <b>Applicant Address:</b> P O BOX 420 JOZINI  3969
5) <b>Existing Licence Holder:</b> NOT APPLICABLE <b>ID NO.</b> NOT APPLICABLE	6) <b>Existing Licence Holder Address:</b> NOT APPLICABLE
7) <b>Type of application:</b> NEW OPERATING LICENCE	8) <b>Operating Licence Number:</b> LGKZN0603000449
9) <b>Vehicle Type:</b> MINIBUS	10) 1 X 15 (SEATED) + 0 (STANDING)
11) <b>Region:</b> UMKHANYAKUDE	
12.1	MKUZE TO EKHLEHLI  FROM MKUZE TAXI RANK TO EKHLEHLI MKUZE N2 TURN RIGHT P522 BHAMBANANA TURN LEFT P443 TO D 1841 TURN LEFT TO D1911 EKHLEHLI CLINIC AND PICK AND DROP ON THE SAME ROUTES.
12.2	MKUZE TO INGWAVUMA  FROM MKUZE TAXI RANK TO INGWAVUMA MKUZE N2 TURN RIGHT P522 BHAMBANANA TURN LEFT P443 TO INGWAVUMA AND RETURN BACK PICK AND DROP ON THE SAME ROUTES. MKUZE TO INGWAVUMA MKUZE N2 RIGHT P5232 TURN LEFT D850 P443 TO INGWAVUMA AND RETURN PICK AND DROP ON THE SAME ROUTES.
12.3	MKUZE TO INGWAVUMA  FROM MKUZE TAXI RANK TO INGWAVUMA MKUZE N2 TURN RIGHT P522 TURN LEFT D 850 TURN LEFT D1837 TO INGWAVUMA AND RETURN PICK AND DROP ON THE SAME ROUTES.
12.4	MKUZE TO NDUMO  FROM MKUZE TAXI RANK TO NDUMO TOWN MKUZE N2 RIGHT P522 BHAMBANANA TURN RIGHT P443 TURN LEFT P435 TO NDUMO AND RETURN BACK TO THE SAME ROUTES PICK AND DROP.
12.5	MKUZE TO HLUHLUWE  FROM MKUZE TAXI RANK TO HLUHLUWE MKUZE N2 TURN LEFT TO HLUHLUWE AND RETURN PICK AND DROP TO MKUZE TAXI RANK AND SAME ROUTES.
12.6	MKUZE TO MBAZWANE  FROM MKUZE TAXI RANK INTO P2-8 TURN RIGHT P236 TURN RIGHT P444 TURN RIGHT TO P444 TO MBAZWANE AND RETURN BACK PICK AND DROP ON THE SAME ROUTES.
12.7	MKUZE TO MSELENI FROM MKUZE TAXI RANK TO MSELENI MKUZE P2-8 TURN RIGHT P236, TURN RIGHT P444 TO MSELENI D 1885 AND RETURN BACK PICK AND DROP ON THE SAME ROUTES.
12.8	MKUZE TO KWAJOBE  FROM MKUZE TAXI RANK INTO P2-8 TURN RIGHT P236 TURN RIGHT P444 TURN RIGHT D820 TO KWAJOBE AND RETURN BACK AND DROP.
12.9	MKUZE TO EMPANGENI  FROM MKUZE TAXI RANK TO EMPANGENI MKUZE TAXI RANK EAGLE TO N2 R34 EMPANGENI STATION AND EMPANGENI TO NKWALINI P393 RETURN PICK AND DROP TO MKUZE TAXI RANK AND SAME ROUTES.
12.10	MKUZE TO KWANGWANASE  FROM MKUZE TAXI RANK TO KWANGWANASE, MKUZE N2 TURN RIGHT P522 BHAMBANANA TURN RIGHT TO KWANGWANASE AND RETURN BACK PICK AND DROP ON THE ROUTES.



## transport

Department:  
Transport  
Province of KwaZulu-Natal

## GAZETTE

LGKZNG04-2019-  
APR

REGION: ALL

12.11	<p>MKUZE TO JOZINI</p> <p>FROM MKUZE TAXI RANK TO JOZINI MKUZE P2-8 TURN RIGHT P236 TURN LEFT P449 TURN LEFT P522 TO JOZINI TOWN RETURN BACK PICK AND DROP ON THE SAME ROUTES.</p>
12.12	<p>MKUZE TO NQUTSHINI</p> <p>MKUZE TAXI RANK TO NQUTSHINI TURN LEFT KLEBE, TURN RIGHT EAGLE AVE, TURN RIGHT KINGFISHER, TURN LEFT N2 TURN, R22 TURN RIGHT D675, PICK AND DROP AND RETURN ON THE SAME ROUTE</p>
12.13	<p>MKUZE TO VRYHEID</p> <p>FROM MKUZE TAXI RANK, TURN LEFT KLEBE ROAD, TURN EAGLE AVE, TURN RIGHT N2, TURN LEFT R69, TURN LEFT R66, TURN RIGHT TO TAXI RANK AND RETURN ON THE SAME ROUTE.</p>
12.14	<p>MKUZE TO DURBAN</p> <p>FROM MKUZE TAXI RANK TURN RIGHT EAGLE ROAD, TURN LEFT N2, TURN RIGHT TO EMPANGENI, MTHUNZINI, GINGINDLOVU, STANGER, UMHLALI, SHAKASKRAAL, TONGAAT, VERULAM, MOUNT EDGEcombe, AVOCA TO DURBAN AND RETURN</p>
12.15	<p>MKUZE RURAL TO KLERKSDORP</p> <p>FROM APPROVED TAXI RANK IN MKUZE, TURN LEFT KLEBE ROAD, TURN RIGHT EAGLE ROAD, TO RIGHT TO KINGFISHER, TURN RIGHT N2, STRAIGHT TO PONGOLO, PIET-RETIEF, ERMELO TURN RIGHT TO R23, TURN LEFT TO R21, TURN RIGHT TO R11, TURN LEFT TO MURRAY STREET, R29 TO BETHAL, TURN LEFT TO R29, TRIOCHARD, KINROSE ALENDRA TURN LEFT TO R50, TURN RIGHT TO N17, TURN LEFT TO N3, TURN LEFT TO N12, TURN LEFT TO ANDERSON.</p>
12.16	<p>MKUZE TO NONGOMA</p> <p>FROM MKUZE TAXI RANK TO NONGOMA TURN LEFT TO KLEBE ROAD TURN RIGHT TO EAGLE AVE TURN RIGHT TO KINGFISHER ROAD CROSS N2 R618 TURN RIGHT TO R66 TO NONGOMA PICK AND DROP AND RETURN TO THE SAME ROUTE.</p>
12.17	<p>MKUZE TO ULUNDI</p> <p>FROM MKUZE TAXI RANK TO ULUNDI TURN LEFT TO KLEBE ROAD, TURN RIGHT TO EAGLE AVE, TURN RIGHT TO KINGFISHER CROSS N2 TO R618 TURN RIGHT TO R66 TO ULUNDI, PICK AND DROP AND RETURN TO THE SAME ROUTE.</p>
12.18	<p>MKUZE TO HLABISA</p> <p>FROM MKUZE TAXI RANK TO HLABISA TAXI RANK TURN LEFT KLEBE ROAD TURN RIGHT TO EAGLE AVE TURN RIGHT TO KINGFISHER ROAD TURN LEFT TO N2 TURN RIGHT TO P450 TURN LEFT TO P470 TURN LEFT TO P235/2 TURN RIGHT TO HLABISA TAXI RANK PICK AND DROP AND RETURN TO THE SAME ROUTE.</p>
12.19	<p>MKUZE TO MASHAVANE</p> <p>FROM MKUZE TAXI RANK TO MASHAVANE TURN LEFT TO KLEBE ROAD TURN RIGHT TO EAGLE AVE TURN RIGHT TO KINGFISHER TURN RIGHT TO N2 TURN RIGHT TO P522 TURN LEFT TO P522 TURN LEFT TO P443 TURN RIGHT D 1842 PICK AND DROP AND RETURN TO THE SAME ROUTE.</p>
12.20	<p>MKUZE TO BIVA</p> <p>FROM MKUZE TAXI RANK TO BIVA TURN LEFT KLEBE ROAD TURN RIGHT EAGLE AVE TURN RIGHT KINGFISHER TURN RIGHT N2 TURN RIGHT P522 TURN P522 TURN P449 TURN LEFT D9 TURN RIGHT D21 STRAIGHT TO BIVA PICK &amp; DROP AND RETURN ON THE SAME ROUTE.</p>
12.21	<p>MKUZE TO GOLELA</p> <p>FROM MKUZE TAXI RANK TO GOLELA TURN LEFT KLEBE ROAD, TURN RIGHT TO EAGLE TURN AVE, TURN RIGHT TO KINGFISHER, TURN RIGHT N2, TURN RIGHT TO GOLELA PICK AND DROP OFF AND RETURN ON THE SAME ROUTE.</p>
12.22	<p>MKUZE TO STANGER</p> <p>FROM MKUZE TAXI RANK TO STANGER TURN LEFT KLEBE ROAD TURN RIGHT EAGLE AVE TURN RIGHT KINGFISHER TURN LEFT N2 TURN RIGHT R102 A EMPANGENI, MTUNZINI, GINGINDLOVU, MANDENI TO MANDENI TO STANGER TAXI RANK AND RETURN ON THE SAME ROUTE.</p>
12.23	<p>MKUZE TO MABUYAKHULU</p> <p>FROM MKUZE TAXI RANK, TURN LEFT KLEBE ROAD, TURN RIGHT EAGLE AVE TURN, RIGHT KINGFISHER TURN RIGHT, N2 TURN RIGHT P522, TURN LEFT P443 TO MABUYAKHULU AND RETURN ON THE SAME ROUTE.</p>



**transport**

Department:  
Transport  
Province of KwaZulu-Natal

**GAZETTE**

LGKZNG04-2019-  
APR

REGION: ALL

12.24	FROM MKUZE TAXI RANK, TURN LEFT KLEBE ROAD TURN RIGHT EAGLE AVE, TURN LEFT KINGFISHER TO P2-8, TURN RIGHT TO P23 TURN RIGHT TO P444 TURN LEFT TO R22 TURN RIGHT TO D1850 TO MABIBI PICK AND DROP AND RETURN ON THE SAME ROUTE.
12.25	MKUZE TO EBUHLENI FROM MKUZE TAXI RANK TO EBUHLENI TURN LEFT KLEBE ROAD TURN RIGHT EAGLEAVE TURN RIGHT KINGFISHER CROSS N2 TO R618 TURN LEFT D180 TURN RIGHT TOD240 TURN RIGHT D1812 PICK AND DROP AND RETURN ON THE SAME ROUTE.
12.26	MKUZE TO THABAZIMBI FROM MKUZE TAXI RANK TAXI RANK, TURN LEFT KLEBE ROAD, TURN RIGHT EAGLE AVE, TURN RIGHT KINGFISHER, TURN RIGHT N2. JOIN N17 TURN RIGHT BETHAL R545 TURN LEFT N4 TURN RIGHT N1 TURN LEFT N4 TURN RIGHT R511 TURN R510 TURN RIGHT ELAND STREET, TURN LEFT TO VANDEEJL, TURN RIGHT TO THABAZIMBI TAXI RANK AND RETURN ON THE SAME ROUTE FROM MKUZE TAXI TO PRETORIA TAXI RANK, TURN LEFT KLEBE ROAD, TURN RIGHT EAGLE AVE, TURN RIGHT KINGFISHER, TURN RIGHT N2 JOIN N17 R545, TURN LEFT N4 JOIN M2 TURN RIGHT VENDEN STREET, TURN RIGHT TURN RIGHT IN PRETORIA TAXI RANK AND RETURN ON THE SAME ROUTE.
12.27	MKUZE RURAL TO WELKOM FROM APPROVED TAXI RANK IN MKUZE TO WELKOM, TURN LEFT KLEBE ROAD, TURN EAGLE ROAD, TURN RIGHT TO R11, TURN LEFT TO MURRAY STREET R29, BETHAL TRICHARD KINROSS, ALENDRA, DEVON, SPRING N17 TURN LEFT TO N3, TURN LEFT TO N12 CARLTONVILLE, POTCHEFSTROOM TO WELKOM RANK AND RETURN.
12.28	NDUMO TO JOHANNESBURG  TURN LEFT TO P443, TURN RIGHT TO D 1841 MANYISENI STRAIGHT TURN LEFT TO P443, TURN BHAMBANANA, TURN RIGHT P522 TO JOZINI NCONKONI, TURN RIGHT TO N2 PONGOLA, PIET EMELO TURN RIGHT TO R23, TURN RIGHT TO R23, TURN LEFT TO MURRAY STREET, R29 TO BETHAL, TRICHARD, KINROSE DEVON SPRINGS, TURN RIGHT R51, PAUL KRUGER HOOFWEG, TURN LEFT TO VOORTREKKER TO BENONI RANK, TURN LEFT TO R21 TO BOKSBURG TURN RIGHT TO R29, OR N17 TO GERMANY TAXI RANK, TURN TO LEFT PLANTATION STREET M2 TO JOHANNESBURG, TURN LEFT RISSIK AND TURN RIGHT TO DEVILLIERS TO PARK CITY AND RETURN, OR TURN TO JOE SLOVO TURN LEFT TO WOLMARANE TURN LEFT TO HARRISON TURN LEFT TO DEVILLIERS TO PARK CITY AND RETURN.
12.29	MKHUZE TO CARLTONVILLE  FROM MKUZE TURN LEFT KELBE ROAD TURN RIGHT EAGLE ROAD TO RIGHT TO KINGFISH ROADTURN RIGHT N2 STRAIGHT TO PONGOLA, PIET RETIEF ERMELO, TURN RIGHT EAGLE ROAD TO RIGHT TO KINGFISHER TURN RIGHT TO R23 TURN LEFT TO R21.
12.30	MKUZE TO JOHANNESBURG  FROM APPROVED TAXI RANK IN MKUZE TURN LEFT KLEBE ROAD TURN RIGHT EAGLE ROAD TURN RIGHT TO KINGFISHER TURN TO N2 STRAIGHT TO PONGOLA, PIET RETIEF, EMELO TURN RIGHT R23 TURN LEFT R21 TURN RIGHT R11 TURN LEFT MURRAY STREET R29 TO BETHAL, TURN LEFT R29 TRIOCHARD KINROS ALENDRA, AND SPRINGS N17 TURN RIGHT VYFDELAAN R29, TURN RIGHT R51 PAUL KRUGER HOOFWEG TURN, LEFT TO BENONI R29 TURN LEFT TO VOORTREKKER STRAIGHT TO BENONI TAXI RANK TURN, TO PIANATION STREET M2, TURN LEFT TO RISSIK TURN RIGHT DIVILLERS TO PARK CITY IN JOHANNESBURG OR TURN LEFT JEOXLOVO, TURN LEFT TO WOLMARNE AND TURN LEFT HARRISION TO DEVILLERS TO PARK CITY IN JOHANNESBURG AND RETURN.



## transport

Department:  
Transport  
Province of KwaZulu-Natal

## GAZETTE

LGKZNG04-2019-  
APR

REGION: ALL

1) <b>Application Number:</b> APP0110559	2) <b>Gazette Number:</b> LGKZNG04-2019-APR
3) <b>Applicant:</b> NE MSOMI <b>ID NO.</b> 4808075647083 <b>Association:</b> BEKEZELA TAXI OWNERS ASSOCIATION	4) <b>Applicant Address:</b> P.O. BOX 2044 PORTSHEPSTONE KWA-ZULU NATAL 4240
5) <b>Existing Licence Holder:</b> NOT APPLICABLE <b>ID NO.</b> NOT APPLICABLE	6) <b>Existing Licence Holder Address:</b> NOT APPLICABLE
7) <b>Type of application:</b> NEW OPERATING LICENCE	8) <b>Operating Licence Number:</b> LKNKZN0112331
9) <b>Vehicle Type:</b> MINIBUS	10) 1 X 15 (SEATED) + 0 (STANDING)
11) <b>Region:</b> UGU-OGWINI	
12.1	<p>GUBHUZA TO DURBAN.</p> <p>FROM GUBHUZA ON ROAD D1054 TO ITS JUNCTION WITH D924 BECOMING D923 TO ITS JUNCTION WITH P68/1 BECOMING P68/2 TO ITS JUNCTION WITH N2 (TOLL ROAD) ALONG THE N2 LEFT M4 (CHIEF ALBERT LUTHULI FREEWAY) LEFT TO MOORE ROAD OFF RAMP, ALONG MOORE ROAD RIGHT INTO WARWICK AVENUE, LEFT INTO ETNA LANE AND PROCEED TO THE RANK IN ETNA LANE AND RETURN.</p> <p>RESTRICTION: RESTRICTED FROM PICKINGUP ON THE INWARD JOURNEY AFTER RECEIVING THE UMTENTWENI INTERSECTION UNTIL REACHING DURBAN AND RESTRICTEDE FROM SETTING DOWN ON THE OUTWARD JOURNEY AFTER LEAVING DURBAN UNTIL PASSING UMTETWENI INTERSECTION.</p>



**transport**

Department:  
Transport  
Province of KwaZulu-Natal

**GAZETTE**

LGKZNG04-2019-  
APR

REGION: ALL

1) <b>Application Number:</b> APP0110561	2) <b>Gazette Number:</b> LGKZNG04-2019-APR
3) <b>Applicant:</b> NLN ZONDI <b>ID NO.</b> 8303115852089 <b>Association:</b> EDENDALE ESIGODINI TAXI ASSOCIATION	4) <b>Applicant Address:</b> 5 STONEY ROAD HAYFIELDS PMBURG 3201
5) <b>Existing Licence Holder:</b> PP ZONDI <b>ID NO.</b> 5306300833080	6) <b>Existing Licence Holder Address:</b> P.O.BOX 743 EDENDALE PIETERMARITZBURG  3217
7) <b>Type of application:</b> NORMAL TRANSFER	8) <b>Operating Licence Number:</b> LGKZN0403001647
9) <b>Vehicle Type:</b> MINIBUS	10) 1 X 15 (SEATED) + 0 (STANDING)
11) <b>Region:</b> UMGUNGUNDLOVU	
12.1	ESIGODINI TO PIETERMARITZBURG  ESIGODINI ROUTE FROM ESIGODINI TERMINUS THROUGH GEORGETOWN ROAD 6 TO MUNICIPAL ROAD 7 INTO EDENDALE ROAD RIGHT INTO LONGMARKET STREET LEFT INTO RETIEF STREET TO DESTINATION AT RETEIF STREET TERMINAL. FROM DESTINATION ALONG PIETERMARITZ STREET LEFT INTO WEST STREET RIGHT INTO LOOP STREET LEFT INTO EDENDALE ROAD TO MUNICIPAL ROAD 7 THROUGH GEORGETOWN ROAD 6 TO ESIGODINI TERMINUS.
12.2	EDENDALE TO PIETERMARITZBURG  EDENDALE ROUTE FROM GEORGETOWN LIBRARY TERMINUS THROUGH GEORGETOWN ROAD 6 TO MUNICIPAL ROAD 7 TO EDENDALE ROAD. RIGHT INTO LONGMARKET STREET LEFT AT RETIEF STREET LEFT AT PIETERMARITZ STREET TO DESTINATION AT ASMALLS CAR PARK SITE OFF PIETERMARITZ STREET. FROM DESTINATION ALONG PIETERMARITZ STREET LEFT INTO WEST STREET. RIGHT INTO LOOP STREET LEFT INTO EDENDALE TO MUNICIPAL ROAD 7 THROUGH GEORGETOWN ROAD 6 TO ORIGIN AT GEORGETOWN LIBRARY TERMINUS.
12.3	EDENDALE TO PIETERMARITZBURG  ENHLAZATSHE ROUTE FROM TERMINUS AT ENHLAZATSHE THROUGH GEORGETOWN ROAD 5 TO MUNICIPAL ROAD 7 LEFT INTO EDENDALE ROAD RIGHT AT LONGMARKET STREET LEFT AT RETIEF STREET LEFT AT PIETERMARITZ STREET TO DESTINATION POINT AT ASMALLS CAR PARK OFF PIETERMARITZ STREET. FROM DESTINATION ALONG PIETERMARITZ STREET LEFT INTO WEST STREET RIGHT AT LOOP STREET LEFT AT EDENDALE ROAD TO MUNICIPAL ROAD 7 THROUGH GEORGETOWN ROAD 5 TO ENHLAZATSHE TERMINUS.
12.4	SMERO TO PIETERMARITZBURG  SMERO ROUTE FROM SMERO TERMINUS AT WATERWORKS THROUGH GEORGETOWN ROADS, 9, 8, 6 TURN RIGHT TO MUNICIPAL ROAD 7 TO EDENDALE ROAD RIGHT AT LONGMARKET STREET LEFT AT RETIEF STREET LEFT AT PIETERMARITZ STREET TO DESTINATION AT ASMAL'S CAR PARK OFF PIETERMARITZ STREET FROM DESTINATION ALONG PIETERMARITZ STREET LEFT INTO WEST STREET RIGHT AT LOOP STREET LEFT INTO EDENDALE ROAD TO MUNICIPAL ROAD 7 GEORGETOWN ROADS 6, 8, & 9 TO SMERO TERMINUS AT WATERWORKS.



## transport

Department:  
Transport  
Province of KwaZulu-Natal

## GAZETTE

LGKZNG04-2019-  
APR

REGION: ALL

1) <b>Application Number:</b> APP0110562	2) <b>Gazette Number:</b> LGKZNG04-2019-APR
3) <b>Applicant:</b> MS NGOBESE <b>ID NO.</b> 9004126101081 <b>Association:</b> NQUTHU DISTRICT PIONEERS TAXI ASSOC.	4) <b>Applicant Address:</b> P.O. BOX 436 NQUTHU 3135
5) <b>Existing Licence Holder:</b> ZT NGOBESE <b>ID NO.</b> 4611070228085	6) <b>Existing Licence Holder Address:</b> P.O BOX 436 NQUTHU 3135
7) <b>Type of application:</b> NORMAL TRANSFER	8) <b>Operating Licence Number:</b> LGKZN0203000541
9) <b>Vehicle Type:</b> MINIBUS	10) 1 X 15 (SEATED) + 0 (STANDING)
11) <b>Region:</b> UMZINYATHI	
12.1	NQUTU TO NEWCASTLE FROM NQUTHU TAXI RANK INTO AND ALONG INTO AND ALONG P54 TO BLOOD RIVER, INTO R34(P41), INTO R37, LEFT INTO N11 AND PROCEED TO NEWCASTLE, INTO ALLEN STREET AT THE LAST ROBOT TURN LEFT AND RIGHT TO NEWCASTLE TAXI RANK RETURN TO NQUTHU ALONG THE FORWARD ROUTE IN REVERSE.
12.2	NQUTHU TO EMONDLO FROM NQUTHU TO EMONDLO TAXI RANK ALONG P54, TURN OFF AT MASONDO CROSSING WHICH BECOMES R9 PICKING UP AND DROPPING OFF EN ROUTE AND RETURN ALONG THE FORWARD ROUTE IN REVERSE.
12.3	NQUTHU TO VRYHEID FROM NQUTHU INTO AND ALONG P54, TURN OFF AT MASONDO CROSSING WHICH BECOMES R9, PROCEED ALONG MONDLO/GOBINSIMBI WHICH BECOMES R14 AND PROCEED TO JUNCTION OF VRYHEID AND MELMOTH ROADS WHICH BECOMES R43 AND PROCEED TO UTRECHT STREET IN VRYHEID. AT THE FIRST ROBOT, TURN RIGHT AND SHORT LEFT VRYHEID TAXI RANK AND RETURN ALONG THE FORWARD ROUTE IN REVERSE.
12.4	NQUTHU TO NKANDLA FROM NQUTHU TAXI RANK INTO AND ALONG R68 TO FORT LOUIS, INTO AND ALONG P50-3 STRAIGHT TO NKANDLA TAXI RANK AND RETURN ALONG THE FORWARD ROUTE IN REVERSE.
12.5	NQUTU TO EMPANGENI FROM NQUTHU TAXI RANK ALONG THE SAME ROUTE AS IN 3ABOVE, UP TO NKWALINI ALONG R66 AT KWALINI TURN LEFT INTO AND ALONG R34, WHICH BECOMES MAIN ROAD AND PROCEED DIRECT TO EMPANGENI TAXI RANK AND RETURN THE FORWARD ROUTE IN REVERSE.





**transport**

Department:  
Transport  
Province of KwaZulu-Natal

**GAZETTE**

LGKZNG04-2019-  
APR

REGION: ALL

1) <b>Application Number:</b> APP0110567	2) <b>Gazette Number:</b> LGKZNG04-2019-APR
3) <b>Applicant:</b> MB NKOMO <b>ID NO.</b> 6604200766080 <b>Association:</b> BAMBANANI TAXI ASSOCIATION(KZN)	4) <b>Applicant Address:</b> P.O BOX 2528 COUNTRY CLUB 4000
5) <b>Existing Licence Holder:</b> MPA NKOMO <b>ID NO.</b> 6606235680087	6) <b>Existing Licence Holder Address:</b> P O BOX 254 RAMSGATE 4285
7) <b>Type of application:</b> DECEASED TRANSFER	8) <b>Operating Licence Number:</b> LGKZN1003001290
9) <b>Vehicle Type:</b> MINIBUS	10) 1 X 13 (SEATED) + 0 (STANDING)
11) <b>Region:</b> UGU-OGWINI	
12.1	<p>PORT EDWARD TO WOZA / NZIMAKWE ROUTE.</p> <p>FROM PORT EDWARD TAXI RANK TURN RIGHT INTO MAIN ROAD ROBOT, PROCEED R61 TOLL TOWARDS MARGATE , PROCEED R61 PALM BEACH, TURN LEFT TOWARDS IZINGOLWENI. NZIMAKWE ROAD ---TARR ROAD, PROCEED TO MUNSTER ROAD ?MUNSTER SHOPPING CENTRE, TURN RIGHT INTO IZINGOLWENI GRAVEL ROAD PASS JERICHO STORE PICK UP AND DROP OFF AT GATE STORE, THONGASI ROAD D1097, TURN RIGHT D0861- WOZA ROAD, PROCEED STRAIGHT ALONG WOZA ROAD, TURN LEFT TO PORT EDWARD TAXI RANK.</p>
12.2	<p>PORT EDWARD - XOLO/ GCILIMA ROUTE</p> <p>FROM PORT EDWARD / XOLO/ GCILIMA ROUTEPORT EDWARD TAXI RANK TOWARDS XOLO ROUTE TRIBAL AREA, PORT EDWARD/ IZINGOLWENI TARR ROAD, TURN RIGHT PENDUKA TOWARDS GCILIMA AND MARGATE TAXI RANK, PROCEED WITH GRAVEL ROAD --- PENDUKA MANZAMHLOPHE GRAVEL ROAD, PROCEED PASS JABULANI STORE D1095 GRAVEL XOLO SERVICE GRAVEL ROAD, PROCEED ALONG TOWARDS GCILIMA, KWA MKHIZE STORE ? DROP OFF AND PICK UP, TURN LEFT TO D1092 NKOTHANENI, TURN AROUND AT NKOTHANENI/THUTHUKA TAXI RANK, TURN RIGHT OKHUSHWINI GRAVEL ROAD, THOKOTHE ROAD SERVICE DELIHLAZO TAXI RANK, TURN AROUND SAME BACK.</p>
12.3	<p>PORT EDWARD TO PORT SHEPSTONE</p> <p>FROM PORT EDWARD TAXI RANK TURN RIGHT TO THE ROBOT, AT THE ROBOT TURN LEFT TO R61 AND PROCEED WITH R61 TOWARDS MUNSTER PICK UP AND DROP OFF AT MUNSTER, PROCEED TO TRAFALGAR PICK UP AND DROP OFF AND PROCEED TOWARDS SAN LAMEER PICK UP AND DROP OFF MARINA BEACH PROCEED TOWARDS SOUTHBROOM BUS STOP PICK UP AND DROP. PROCEED STRAIGHT WITH R61, TURN LEFT TO ALFORD ROAD AND TURN RIGHT WITH ALFORD TO R620, PROCEED WITH R620 MARINE DRIVE TO MANABA PICK UP AND DROP OFF AT MANABA BUS STOP, PROCEED WITH MARINE DRIVE UVONGO PICK UP AND DROP OFF UVONGO BUS STOP, PROCEED TO ST MICHAELS PICK UP AND DROP OFF AT ST MICHAELS, PROCEED TO SHELLY BEACH STOP AT ABRI SPIES PICK UP AND DROP OFF, PROCEED WITH MARINE DRIVE TOWARDS MC DONALDS FARM STOP AND DROP OFF PORT SHEPSTONE TECHNIKON PROCEED WITH R61TURN RIGHT AT QUARRY ROAD INTERSECTION TURN LEFT IN BAZLEY ROAD TURN LEFT INTO CORNNER ROAD TURN RIGHT IN MC ARTHUR STREET TURN RIGHT IN DENNIS SHEPSTONE TURN LEFT IN RYDER STREET ACROSS NELSON MANDELA INTO PORT SHEPSTONE TAXI RANK SAME ROUTE BACK TO PORT EDWARD. (CHANGE OF STARTING POINT) AS PER THE DECISION OF THE BOARD.</p>
12.4	<p>MVUTSHINI TO MARGATE.</p> <p>FROM MVUTSHINI STAR POINTS TAXI RANK, PROCEED WITH GRAVEL ROAD TO MANKUNTSHANE PICK UP AT MBHELE BUS STOP, TURN RIGHT TO D1091 AT BANGUNI STORE PICK UP BANGUNI STORE, PROCEED THEN TURN LEFT INTO GRAVEL ROAD OATLANDS TOWARDS GAMALAKHE, TURN RIGHT INTO FASCADALE ROAD TO RAMSGATE PICK UP AND DROP OFF RAMSGATE TURN LEFT WITH R620 TO MARGATE-PROCEED WITH MARINE DRIVE TURN RIGHT TO MARGATE TAXI RANK, SAME ROUTE BACK TO MVUTSHINI.</p>



## transport

Department:  
Transport  
Province of KwaZulu-Natal

## GAZETTE

LGKZNG04-2019-  
APR

REGION: ALL

12.5	<p>8.GCILIMA ROUTE TO MARGATE.</p> <p>FROM GCILIMA TAXI RANK, GCILIMA ROAD, MARGATE SERVICE TURN LEFT NKAMPINI MBAMBI HIGH SCHOOL PICK UP AND DROP OFF, MQADI STOPPING ZONE TURN RIGHT D203 BHOKODISA, STOP AT MHLABULUNGILE SCHOOL, THANDOKUHLE / SHAKA STORE DROP OFF AND PICK UP, PROCEED ALONG D203, TURN LEFT AT R61 TOWARDS MARGATE, TURN LEFT AT RAMSGATE TURN OFF, TURN LEFT IN MARINE DRIVE, TURN RIGHT INTO EMOYENI TAXI RANK, AND RETURN OPPOSITE ROUTE BACK.</p>
12.6	<p>PORT EDWARD TO MARGATE.</p> <p>FROM PORT EDWARD TAXI RANK TURN RIGHT TO THE ROBOT, AT THE ROBOT TURN LEFT TO R61 AND PROCEED WITH R61 TOWARDS MUNSTER PICK UP AND DROP OFF AT MUNSTER, PROCEED TO TRAFALGAR PICK UP AND DROP OFF AND PROCEED TOWARDS SAN LAMEER PICK UP AND DROP OFF MARINA BEACH PROCEED TOWARDS SOUTHBROOM BUS STOP PICK UP AND DROP OFF, PROCEED STRAIGHT WITH R61, TURN LEFT TO ALFORD ROAD AND TURN RIGHT WITH ALFORD TO R620, PROCEED WITH R620 TO EMOYENI TAXI RANK, SAME ROUTE BACK TO THE RANK.</p>
12.7	<p>GCILIMA TO MARGATE GCILIMA TAXI RANK.</p> <p>FROM GCILIMA R-D MARGATE, SERVICE TURN LEFT NKAMPINI-MBAMBI HIGH SCHOOL PICK UP DROP OFF MQADI STOPPING ZONE, TURN RIGHT D203- BHOKODISA, STOP AT MHLABULUNGILE SCHOOL, THANDOKUHLE STORE/SHAKA STORE DROP OFF AND PICK UP, PROCEED ALONG D203, TURN LEFT R61 TOWARDS MARGATE, TURN LEFT AT RAMSGATE TURN OFF, TURN RIGHT AT ALFORD AVENUE, TURN LEFT IN MARINE DRIVE, TURN INTO EMOYENI TAXI RANK, RETURN SAME BACK TO GCILIMA.</p>
12.8	<p>MARGATE TO PORT EDWARD</p> <p>FROM MARGATE TAXI RANK TURN LEFT TO MARINE DRIVE,PICK UP AT VILLA DEL SOL,TURN RIGHT ALFORD AVENUE 61 - TURN LEFT R61 TOLL ROAD,PROCEED WITH TOLL THROUGH SOUTHBROOM,PICK UP AND DROP OFF SOUTHBROOM,PROCEED ALONG R620 TOWARDS PORT EDWARD,PICK UP AND DROPOFF AT SAN LAMEER,PROCEED ON THE R620 TOWARDS TRAFALGAR,PICK AND DROP OFF AT TRAFALGAR PROCEED ON THE R620 TOWARDS MUNSTER,PICK UP AND DROP OFF AT MUNSTER,PROCEED ON THE R620 PICK UP AND DROP OFF AT IZINGOLWENI TURN OFF,PROCEED R620 TOWARDS PORT EDWARDS SAME ROUTE BACK TO MARGATE.</p>
12.9	<p>2. PORT EDWARD /IZINGOLWENI/BRAEMER/MARGATE ROUTE.</p> <p>FROM BRAEMAR ROAD, IZINGOLWENI, PORT EDWARD, TURN LEFT INTO BRAEMAR ROAD, PROCEED ALONG BRAEMAR ROAD TOWARDS IZINGOLWENI, TURN RIGHT - GRAVEL ROAD BRAEMAR/ NZIMANDE ROAD, ENKONENI STORE-DROP OFF AND PICK UP, PROCEED ALONG GRAVEL ROAD- ENKONENI TOWARDS NZIMANDE, PROCEED ALONG PASS ENTABENI SCHOOL, PROCEED SOMBISI STORE, TURN LEFT D861 TO WOZA PROCEED TO BAMBULA TAXI RANK TONGAAT ROAD TOWARDS PORT EDWARD PROCEED PAST TONGASI SCHOOL, TONGASI TAXI RANK,BALUNA ROAD TURN RIGHT TOWARDS PORT EDWARD TAXI RANK SAME ROUTE BACK.</p>
12.10	<p>PORT EDWARD TO WOZA</p> <p>FROM PORT EDWARD TAXI RANK TURN RIGHT INTO MAIN ROAD ROBOTS PROCEED R61 TOLL TOWARDS MARGATE, PROCEED R61 PAST PALM BEACH, TURN LEFT TOWARDS IZINGOLWENI, NZIMAKWE ROAD - TAR ROAD PROCEED TO THE OLD MUNSTER ROAD – MUNSTER SHOPPING CENTRE, TURN RIGHT INTO IZINGOLWENI GRAVEL ROAD PASS JERICO STORE, PICK UP AND DROP OFF AT GATE STORE, TONGASI ROAD D1097,TURN RIGHT D0861 - WOZA ROAD PROCEED STRAIGHT ALONG WOZA ROAD, TURN LEFT TO PORT EDWARD TAXI RANK.</p>
12.11	<p>4 PORT EDWARD / XOLO / GCILIMA ROUTE</p> <p>PORT EDWARD TAXI RANK TOWARDS XOLO ROUTE TRIBAL AREA, PORT EDWARD / IZINGOLWENI TAR ROAD, TURN RIGHT PENDUKA TOWARDS GCILIMA AND TOWARDS MARGATE TAXI RANK PROCEED WITH GRAVEL ROAD -PENDUKA MANZAMHLOPHE GRAVEL ROAD PROCEED PASS JABULANI STORE D1095 GRAVEL XOLO SERVICE GRAVEL ROAD PROCEED ALONG TOWARDS GDILIMA, KWAMKHIZA STORE - DROP OFF AND PICK UP TURN LEFT TO D1092 NKONENI, TURN AROUND AT NKONENI / TUTUKA TAXI RANK, TURN RIGHT - OKHUSHWINI GRAVEL ROAD - THOKOTHE ROAD - SERVICE ROAD, DELIHLAZO TAXI RANK, TURN AROUND SAME ROUTE BACK.</p>



**transport**

Department:  
Transport  
Province of KwaZulu-Natal

**GAZETTE**

LGKZNG04-2019-  
APR

REGION: ALL

12.12	<p><b>GCILIMA TO MARGATE</b></p> <p>GCILIMA TAXI RANK, GCILIMA ROAD, MARGATE, SERVICE - TURN LEFT NKAMPINI - MBAMBI HIGH SCHOOL PICK UP AND DROP OFF, MQADI STOPPING ZONE, TURN RIGHT D203 - BHODISA, STOP AT MHLABULUNGILE SCHOOL, THANDOKUHLE / SHAKA STORE DROP OFF AND PICK UP PROCEED ALONG D203, TURN LEFT R61 TOWARDS MARGATE, TURN LEFT AT RAMSGATE TURN OFF, TURN RIGHT AT ALFORD AVENUE, TURN LEFT IN MARINE DRIVE, TURN RIGHT INTO EMOYENI TAXI RANK, RETURN OPPOSITE ROUTE BACK.</p>
12.13	<p><b>GCILIMA TO MARGATE TAXI RANK</b></p> <p>FROM MARGATE TAXI RANK TURN LEFT IN R61 MARINE DRIVE PROCEED ON THE R61 TOWARDS RAMSGATE, USE OLD RAMSGATE ROAD - ROAD AT SOUTHBROOM, TURN RIGHT INTO BUSHY VALE NO.1 PROCEED ON GRAVEL ROAD COME OUT AT BUSHY VALE NO.3 D337 - MARINA BEACH, PICK UP AT GCILIMA PHATHWA HIGH SCHOOL, TURN ON THE R102/MARINA BEACH, PICK AND DROP OFF ZONE AT SOUTHBROOM, TURN LEFT ON THE R102 TO RAMSGATE, TAKE RAMSGATE TURN OFF ON TOLL ROAD, TURN RIGHT AT ALFORD AVENUE, TURN LEFT IN R61 MARINE DRIVE TURN RIGHT INTO EMOYENI TAXI RANK.</p>
12.14	<p><b>MVUSHINI TO MARGATE</b></p> <p>MVUSHINI ROUTE TURN LEFT INTO MARINE DRIVE, PROCEED STRAIGHT INTO MARINE DRIVE ,TURN RIGHT INTO FASCADALE ROAD TURN RIGHT INTO GRAVEL ROAD - OATSLANDS - TOWARDS GAMALAKHE, TURN RIGHT INTO D1097,TURN LEFT INTO D1091 AT BUNGANI STORE PROCEED STRAIGHT INTO GRAVEL ROAD, PICK UP AND DROP OFF AT THE STAR POINTS RANK, MVUTSHINI STOP - OFF AND PICK UP, WILTON ROAD - PROCEED LEFT STOP AT MBHELE STOP - PICK UP AND DROP OFF POINTS, TURN RIGHT MANKUTSHANE ROAD GRAVEL ,TURN AROUND AT MANKUTSHANE RANK SAME ROUTE BACK TO MARGATE.</p>
12.15	<p><b>PORT EDWARD TO PORT SHEPSTONE</b></p> <p>FROM TAXI RANK TURN RIGHT IN MARINE DRIVE - R61, PROCEED WITH MARINE DRIVE TOWARDS SHELLEY BEACH, MANABA PICK UP ON MARINE DRIVE - GOLDEN MOON, DROP OFF IN MARINE DRIVE - UVONGO BUS STOP UVONGO - MARINE DRIVE PICK UP AND DROP OFF AT ST. MICHAEL-ON- SEA PROCEED MARINE DRIVE R61 TOWARDS SHELLY BEACH, STOP AT ABRIE SPIES MARINE DRIVE AT PICK UP AND DROP OFF ZONE PROCEED WITH MARINE DRIVE, STOP AND PICK UP IN MARINE DRIVE (OLD DRIVE-IN), PROCEED WITH MARINE DRIVE-PICK UP AND DROP OFF AT OLD MCDONALDS FARM, STOP AND DROP OFF AT PORT SHEPSTONE TECHNIKON PROCEED WITH THE R61 - TURN RIGHT AT QUARRY ROAD INTERSECTION, TURN LEFT IN BAZELY ROAD, TURN LEFT IN CONNER STREET, TURN RIGHT IN MCARTHUR STREET, TURN RIGHT IN DENNIS SHEPSTONE, TURN LEFT IN RYDER STREET ACROSS NELSON MANDELA DRIVE INTO PORT SHEPSTONE TAXI RANK SAME ROUTE BACK.</p>
12.16	<p><b>8. LAMONT ROUTE - MARGATE.</b></p> <p>FROM MANKUTSHANE RANK, TURN RIGHT GRAVEL ROAD D1091, STOP MONDE HIGH SCHOOL PROCEED ALONG D1091 GRAVEL ROAD, DLAMINI STOP PICK AND DROP OFF, MTHOMBOTHI SCHOOL STOPPING ZONE PROCEED ALONG TO LUDIMOLA CLINIC – PICK AND DROP OFF ZONE, LAMONG BIG STOP - STOP OFF AND PICK UP - DIP TANK, TURN OFF TO SERVICE ROAD NQMWEMABALA, TURN RIGHT TOWARDS SUNDUZA ROAD PROCEED STRAIGHT WITH DINGSTONE GRAVEL ROAD, TURN AROUND AT SUNDUZA TAXI RANK USE THE SAME ROUTE BACK TO MARGATE TAXI RANK AND RETURN.</p>
12.17	<p><b>FROM BAMBANANI TAXI RANK TO POINT WITHIN THE PROVINCE OF KZN ONLY. NO PICKING UP OR SETTING DOWN OF PASSENGERS EN ROUTE.</b></p>
12.18	<p><b>PORT EDWARD / BRAEMAR/IZINGOLWENI/ MARGATE ROUTE</b></p> <p>STARTING POINT – BREMER ROAD, IZINGOLWENI, PORT EDWARD TURN LEFT INTO BREMER ROAD. PROCEED ALONG BREMER ROAD TOWARDS IZINGOLWENI, TURN RIGHT- GRAVEL ROAD BREMER /NZIMAKWE ROAD, ENKONENI STORE- DROP OFF AND PICK UP, PROCEED ALONG GRAVEL ROAD – ENKONENI TOWARDS NZIMAKWE, PROCEED ALONG, PASS ENTABENI SCHOOL, PROCEED SOMPISI STORE, TURN LEFT D861 TO WOZA, PROCEED TO BHAMBULA TAXI RANK, THONGASI ROAD TOWARDS PORT EDWARD, PROCEED PASS THONGASI SCHOOL, THONGASI TAXI RANK, BALULA ROAD, TURN RIGHT TOWARDS PORT EDWARD TAXI RANK, SAME ROUTINE BACK.</p>



## transport

Department:  
Transport  
Province of KwaZulu-Natal

## GAZETTE

LGKZNG04-2019-  
APR

REGION: ALL

1) <b>Application Number:</b> APP0110591	2) <b>Gazette Number:</b> LGKZNG04-2019-APR
3) <b>Applicant:</b> MM NGCUNGAMA <b>ID NO.</b> 6004255546083 <b>Association:</b> BAMBANANI TAXI ASSOCIATION(KZN)	4) <b>Applicant Address:</b> P.O.BOX 14567 MARGATE 4275
5) <b>Existing Licence Holder:</b> NOT APPLICABLE <b>ID NO.</b> NOT APPLICABLE	6) <b>Existing Licence Holder Address:</b> NOT APPLICABLE
7) <b>Type of application:</b> NEW OPERATING LICENCE	8) <b>Operating Licence Number:</b> LKNKZN0153792
9) <b>Vehicle Type:</b> MINIBUS	10) 1 X 15 (SEATED) + 0 (STANDING)
11) <b>Region:</b> UGU-OGWINI	
12.1	<p>PORT EDWARD / BRAEMAR/IZINGOLWENI/ MARGATE ROUTE</p> <p>STARTING POINT – BREMER ROAD, IZINGOLWENI, PORT EDWARD TURN LEFT INTO BREMER ROAD. PROCEED ALONG BREMER ROAD TOWARDS IZINGOLWENI, TURN RIGHT- GRAVEL ROAD BREMER /NZIMAKWE ROAD, ENKONENI STORE- DROP OFF AND PICK UP, PROCEED ALONG GRAVEL ROAD – ENKONENI TOWARDS NZIMAKWE, PROCEED ALONG, PASS ENTABENI SCHOOL, PROCEED SOMPISI STORE, TURN LEFT D861 TO WOZA, PROCEED TO BHAMBULA TAXI RANK, THONGASI ROAD TOWARDS PORT EDWARD, PROCEED PASS THONGASI SCHOOL, THONGASI TAXI RANK, BALULA ROAD, TURN RIGHT TOWARDS PORT EDWARD TAXI RANK, SAME ROUTINE BACK.</p>
12.2	<p>PORT EDWARD TO WOZA / NZIMAKWE ROUTE.</p> <p>FROM PORT EDWARD TAXI RANK TURN RIGHT INTO MAIN ROAD ROBOT, PROCEED R61 TOLL TOWARDS MARGATE , PROCEED R61 PALM BEACH, TURN LEFT TOWARDS IZINGOLWENI. NZIMAKWE ROAD ---TARR ROAD, PROCEED TO MUNSTER ROAD ?MUNSTER SHOPPING CENTRE, TURN RIGHT INTO IZINGOLWENI GRAVEL ROAD PASS JERICHO STORE PICK UP AND DROP OFF AT GATE STORE, THONGASI ROAD D1097, TURN RIGHT D0861- WOZA ROAD, PROCEED STRAIGHT ALONG WOZA ROAD, TURN LEFT TO PORT EDWARD TAXI RANK.</p>
12.3	<p>PORT EDWARD - XOLO/ GCILIMA ROUTE</p> <p>FROM PORT EDWARD / XOLO/ GCILIMA ROUTEPORT EDWARD TAXI RANK TOWARDS XOLO ROUTE TRIBAL AREA, PORT EDWARD/ IZINGOLWENI TARR ROAD, TURN RIGHT PENDUKA TOWARDS GCILIMA AND MARGATE TAXI RANK, PROCEED WITH GRAVEL ROAD --- PENDUKA MANZAMHLOPHE GRAVEL ROAD, PROCEED PASS JABULANI STORE D1095 GRAVEL XOLO SERVICE GRAVEL ROAD, PROCEED ALONG TOWARDS GCILIMA, KWA MKHIZE STORE ? DROP OFF AND PICK UP, TURN LEFT TO D1092 NKOTHANENI, TURN AROUND AT NKOTHANENI/THUTHUKA TAXI RANK, TURN RIGHT OKHUSHWINI GRAVEL ROAD, THOKOTHE ROAD SERVICE DELIHLAZO TAXI RANK, TURN AROUND SAME BACK.</p>
12.4	<p>PORT EDWARD TO PORT SHEPSTONE</p> <p>FROM PORT EDWARD TAXI RANK TURN RIGHT TO THE ROBOT, AT THE ROBOT TURN LEFT TO R61 AND PROCEED WITH R61 TOWARDS MUNSTER PICK UP AND DROP OFF AT MUNSTER, PROCEED TO TRAFALGAR PICK UP AND DROP OFF AND PROCEED TOWARDS SAN LAMEER PICK UP AND DROP OFF MARINA BEACH PROCEED TOWARDS SOUTHBROOM BUS STOP PICK UP AND DROP. PROCEED STRAIGHT WITH R61, TURN LEFT TO ALFORD ROAD AND TURN RIGHT WITH ALFORD TO R620, PROCEED WITH R620 MARINE DRIVE TO MANABA PICK UP AND DROP OFF AT MANABA BUS STOP, PROCEED WITH MARINE DRIVE UVONGO PICK UP AND DROP OFF UVONGO BUS STOP, PROCEED TO ST MICHAELS PICK UP AND DROP OFF AT ST MICHAELS, PROCEED TO SHELLY BEACH STOP AT ABRI SPIES PICK UP AND DROP OFF, PROCEED WITH MARINE DRIVE TOWARDS MC DONALDS FARM STOP AND DROP OFF PORT SHEPSTONE TECHNIKON PROCEED WITH R61TURN RIGHT AT QUARRY ROAD INTERSECTION TURN LEFT IN BAZLEY ROAD TURN LEFT INTO CORNNER ROAD TURN RIGHT IN MC ARTHUR STREET TURN RIGHT IN DENNIS SHEPSTONE TURN LEFT IN RYDER STREET ACROSS NELSON MANDELA INTO PORT SHEPSTONE TAXI RANK SAME ROUTE BACK TO PORT EDWARD. (CHANGE OF STARTING POINT) AS PER THE DECISION OF THE BOARD.</p>



## transport

Department:  
Transport  
Province of KwaZulu-Natal

## GAZETTE

LGKZNG04-2019-  
APR

REGION: ALL

12.5	<p>PORT EDWARD TO MARGATE.</p> <p>FROM PORT EDWARD TAXI RANK TURN RIGHT TO THE ROBOT, AT THE ROBOT TURN LEFT TO R61 AND PROCEED WITH R61 TOWARDS MUNSTER PICK UP AND DROP OFF AT MUNSTER, PROCEED TO TRAFALGAR PICK UP AND DROP OFF AND PROCEED TOWARDS SAN LAMEER PICK UP AND DROP OFF MARINA BEACH PROCEED TOWARDS SOUTHBROOM BUS STOP PICK UP AND DROP OFF, PROCEED STRAIGHT WITH R61, TURN LEFT TO ALFORD ROAD AND TURN RIGHT WITH ALFORD TO R620, PROCEED WITH R620 TO EMOYENI TAXI RANK, SAME ROUTE BACK TO THE RANK.</p>
12.6	<p>GCILIMA TO MARGATE GCILIMA TAXI RANK.</p> <p>FROM GCILIMA R-D MARGATE, SERVICE TURN LEFT NKAMPINI-MBAMBI HIGH SCHOOL PICK UP DROP OFF MQADI STOPPING ZONE, TURN RIGHT D203- BHOKODISA, STOP AT MHLABULUNGILE SCHOOL, THANDOKUHLE STORE/SHAKA STORE DROP OFF AND PICK UP, PROCEED ALONG D203, TURN LEFT R61 TOWARDS MARGATE, TURN LEFT AT RAMSGATE TURN OFF, TURN RIGHT AT ALFORD AVENUE, TURN LEFT IN MARINE DRIVE, TURN INTO EMOYENI TAXI RANK, RETURN SAME BACK TO GCILIMA.</p>
12.7	<p>MVUTSHINI TO MARGATE.</p> <p>FROM MVUTSHINI STAR POINTS TAXI RANK, PROCEED WITH GRAVEL ROAD TO MANKUNTSHANE PICK UP AT MBHELE BUS STOP, TURN RIGHT TO D1091 AT BANGUNI STORE PICK UP BANGUNI STORE, PROCEED THEN TURN LEFT INTO GRAVEL ROAD OATLANDS TOWARDS GAMALAKHE, TURN RIGHT INTO FASCADALE ROAD TO RAMSGATE PICK UP AND DROP OFF RAMSGATE TURN LEFT WITH R620 TO MARGATE-PROCEED WITH MARINE DRIVE TURN RIGHT TO MARGATE TAXI RANK, SAME ROUTE BACK TO MVUTSHINI.</p>
12.8	<p>8.GCILIMA ROUTE TO MARGATE.</p> <p>FROM GCILIMA TAXI RANK, GCILIMA ROAD, MARGATE SERVICE TURN LEFT NKAMPINI MBAMBI HIGH SCHOOL PICK UP AND DROP OFF, MQADI STOPPING ZONE TURN RIGHT D203 BHOKODISA, STOP AT MHLABULUNGILE SCHOOL, THANDOKUHLE / SHAKA STORE DROP OFF AND PICK UP, PROCEED ALONG D203, TURN LEFT AT R61 TOWARDS MARGATE, TURN LEFT AT RAMSGATE TURN OFF, TURN LEFT IN MARINE DRIVE, TURN RIGHT INTO EMOYENI TAXI RANK, AND RETURN OPPOSITE ROUTE BACK.</p>
12.9	<p>.LAMONT ROUTE- MARGATE .</p> <p>FROM MANKUNTSHANE RANK, TURN RIGHT GRAVEL ROAD D1091, STOP MLONDE HIGH SCHOOL, PROCEED ALONG D1091 GRAVEL ROAD, DLAMINI STOP PICK UP AND DROP OFF, MTHOMBOHI SCHOOL STOPPING ZONE, PROCEED ALONG TO LUDIMALA CLINIC --- PICK UP AND DROP OFF ZONE, LAMONT BIG STOP ? DROP OFF AND PICK UP ? DIP TANK, TURN OFF TO SERVICE ROAD NGWEMABALA, TURN TOWARDS SUNDUZA TAXI RANK. USE THE SAME ROUTE BACK TO MARGATE TAXI RANK AND RETURN.</p>



## transport

Department:  
Transport  
Province of KwaZulu-Natal

## GAZETTE

LGKZNG02-2019-  
APR

REGION: ALL

1) <b>Application Number:</b> APP0086662	2) <b>Gazette Number:</b> LGKZNG02-2019-APR
3) <b>Applicant:</b> SM NGOBESE <b>ID NO.</b> 5102070423081 <b>Association:</b> NQUTHU DISTRICT PIONEERS TAXI ASSOC.	4) <b>Applicant Address:</b> P O BOX 31 NQUTHU KWAZULU NATAL 3135
5) <b>Existing Licence Holder:</b> NOT APPLICABLE <b>ID NO.</b> NOT APPLICABLE	6) <b>Existing Licence Holder Address:</b> NOT APPLICABLE
7) <b>Type of application:</b> ADD AUTHORISATIONS/ROUTES	8) <b>Operating Licence Number:</b> LGKZN0203000327
9) <b>Vehicle Type:</b> MINIBUS	10) 1 X 15 (SEATED) + 0 (STANDING)
11) <b>Region:</b> UMZINYATHI	
12.1	NQUTHU TO DUNDEE  FROM NQUTHU TAXI RANK, INTO P36/2 INTO R68, LEFT INTO R33 INTO VICTORIA STREET, RIGHT INTO SMITH STREET INTO DUNDEE TAXI RANK AND RETURN TO NQUTHU ALONG THE FORWARD ROUTE IN REVERSE.
12.2	NONDWENI TO VRYHEID FROM NONDWENI INTO ALONG P63-2, LEFT INTO R48(P59-4) AND PROCEED TO MONDLO - VRYHEID ROAD CROSSING WHICH IS R17, TURN LEFT INTO R34 AND PROCEED INTO AND ALONG EAST STREET, LEFT INTO CHURCH STREET AND TURN LEFT INTO VRYHEID TAXI RANK AND RETURN ALONG FORWARD ROUTE IN RESERVE.
12.3	NQUTHU TO ULUNDI  FROM NQUTHU TAXI RANK TO ULUNDI TAXI RANK PROCEED ALONG R68 TO BABANANGO ALONG R68, TURN LEFT TO GRAVEL ROAD P432 DOWN TO A T-JUNCTION FROM VRYHEID TO MELMOTH (R34) RIGHT INTO AND R34, LEFT INTO AND ALONG R66 INTO ULUNDI TAXI RANK AND RETURN WITH SOME PASSENGERS ALONG THE FORWARD ROUTE IN RESERVE.
12.4	NQUTHU TO LADYSMITH  FROM NQUTHU TAXI RANK, INTO AND ALONG P36/1 (R68), LEFT INTO R33 TO DUNDEE, PASSING THROUGH DUNDEE ALONG VICTORIA STREET, INTO KAREL LANDMAN STREET, JOINING R68 AND PROCEED ALONG R68, BYPASSING GLENCOE, LEFT INTO ALONG N11-2 TO LADYSMITH. AT THE FIRST ROBOT, TURN LEFT INTO ILLING ROAD, AND PROCEEDS TO ILLING ROAD TAXI RANK AND RETURN ALONG THE FORWARDS ROUTE IN REVERSE
12.5	NQUTHU TO PIETERMARITZBURG  FROM NQUTHU TAXI RANK PROCEED AS PER ROUTE 31 TO LADYSMITH. UPON ENTERING LAD TO PIETERMARITZBURG VIA DUNDEE VIA WHICH BECOMES R33/R68 VIA GLENCOE R1YSMITH TURN LEFT AT THE FIRST TRAFFIC LIGHT INTO AND ALONG R44 INTO P325 BECOMING P544, INTO R103 BYPASSING COLENZO INTO N3 AND PROCEED DIRECT TO PIETERMARITZBURG. ENTERING PIETERMARITZBURG LEFT INTO THE CHURCH STREET OFF-RAMP, RIGHT INTO CHURCH STREET AND PROCEEDS INTO THE APPROVED TAXI RANK OFF CHURCH STREET AND RETURN ALONG THE FORWARD ROUTE IN REVERSE.
12.6	NQUTU TO QHUDENI FROM NQUTHU TAXI RANK INTO AND ALONG R68 AND AND TURN RIGHT INTO P16/3 TO P32 KWABALOYI QHUDENI AND RETURN TO NQUTHU WITH ALONG THE FOWARD ROUTE IN REVERSE.
12.7	NCEPHENI TO NQUTU FROM NCEPHENI SUB TAXI RANK INTO AND ALONG P58, TURN INTO R68 AND PROCEED TO NQUTHU TAXI RANK AND RETURN ALONG THE FORWARD ROUTE IN RESERVE.



## transport

Department:  
Transport  
Province of KwaZulu-Natal

## GAZETTE

LGKZNG02-2019-  
APR

REGION: ALL

12.10	SILUTSHANA TO NQUTU FROM SILUTSHANA SUB RANK INTO AND ALONG R68 TO NQUTHU TAXI RANK AND RETURN ALONG THE FORWARD ROUTE IN RESERVE
12.11	MABULULWANE TO NQUTU FROM MABULULWANE SUB TAXI RANK INTO AND ALONG D1297 INTO R68 AND PROCEED TO NQUTHU TAXI RANK AND RETURN.
12.12	HLATHI DAM TO NQUTU FROM HLATHI DAM SUB RANK INTO AND ALONG R68 TO NQUTHU TAXI RANK AND RETURN ALONG THE FORWARD ROUTE IN RESERVE.
12.13	ISANDLWANA TO NQUTHU FROM ISANDLWANA SUB RANK INTO AND ALONG P58, TURN LEFT INTO R68 AND PROCEED TO NQUTHU TAXI RANK AND RETURN ALONG THE FORWARD ROUTE IN REVERSE.
12.14	HLAZAKAZI TO NQUTHU FROM HLAZAKAZI SUB TAXI RANK INTO AND ALONG D1362, INTO R68 AND PROCEED TO NQUTHU TAXI RANK AND RETURN.
12.15	MBOKODWENI TO NQUTU FROM MBOKODWE TO NQUTHU INTO AND ALONG L1992, INTO R68 PROCEED TO NQUTHU TAXI RANK AND RETURN.
12.16	GRACE SUB TO NQUTU FROM GRACE SUB RANK INTO AND ALONG P53 TO NQUTHU TAXI RANK AND RETURN.
12.17	GRACE SUB TO mondlo FROM GRACE SUB RANK TO MONDLO ALONG P411 AND RETURN.
12.18	GRACE SUB TO DUNDEE FROM GRACE SUB RANK TO DUNDEE, INTO AND ALONG P54, LEFT INTO AND ALONG P34-2, INTO P33 INTO VICTORIA STREET, RIGHT INTO SMITH STREET, INTO THE DUNDEE TAXI RANK AND RETURN.
12.19	GRACE SUB TO UTRECHT FROM GRACE SUB TAXI RANK, INTO AND ALONG P54, INTO R34 (P41), AND PROCEED TO UTRECHT, LEFT INTO UTRECHT TAXI RANK AND RETURN.
12.20	GRACE SUB TO NZIMANDE FROM GRACE SUB RANK, INTO AND ALONG P54, INTO R34, RIGHT INTO P251 AND PROCEED TO NZIMANDE MINE AND RETURN.
12.21	GRACE SUB TO VRYHEID FROM GRACE SUB RANK TO VRYHEID, INTO AND ALONG P54, RIGHT INTO AND ALONG P34-2, INTO KERK –CHURCH STREET, TO THE VRYHEID TAXI RANK AND RETURN,



## transport

Department:  
Transport  
Province of KwaZulu-Natal

## GAZETTE

LGKZNG02-2019-  
APR

REGION: ALL

1) <b>Application Number:</b> APP0091718	2) <b>Gazette Number:</b> LGKZNG02-2019-APR
3) <b>Applicant:</b> NP SITHOLE <b>ID NO.</b> 7111100422086 <b>Association:</b> NQUTHU DISTRICT PIONEERS TAXI ASSOC.	4) <b>Applicant Address:</b> P O BOX 563 NQUTHU 3135
5) <b>Existing Licence Holder:</b> NOT APPLICABLE <b>ID NO.</b> NOT APPLICABLE	6) <b>Existing Licence Holder Address:</b> NOT APPLICABLE
7) <b>Type of application:</b> ADD AUTHORISATIONS/ROUTES	8) <b>Operating Licence Number:</b> LGKZN0203000565
9) <b>Vehicle Type:</b> MINIBUS	10) 1 X 13 (SEATED) + 0 (STANDING)
11) <b>Region:</b> UMZINYATHI	
12.1	NQUTHU TO DUNDEE  FROM NQUTHU TAXI RANK, INTO P36/2 INTO R68, LEFT INTO R33 INTO VICTORIA STREET, RIGHT INTO SMITH STREET INTO DUNDEE TAXI RANK AND RETURN TO NQUTHU ALONG THE FORWARD ROUTE IN REVERSE.
12.2	NQUTU TO NONDWENI FROM NQUTHU TAXI RANK TO NONDWENI TAXI RANK ALONG MAIN ROAD (P36-2 AND RETURN ALONG THE FORWARD ROUTE IN REVERSE.(PICKING UP AND SETTING DOWN PASSENGERS EN ROUTE.
12.3	NONDWENI TO VRYHEID FROM NONDWENI INTO ALONG P63-2,LEFT INTO R48(P59-4) AND PROCEED TO MONDLO - VRYHEID ROAD CROSSING WHICH IS R17, TURN LEFT INTO R34 AND PROCEED INTO AND ALONG EAST STREET,LEFT INTO CHURCH STREET AND TURN LEFT INTO VRYHEID TAXI RANK AND RETURN ALONG FORWARD ROUTE IN RESERVE.
12.4	NQUTHU TO ULUNDI  FROM NQUTHU TAXI RANK TO ULUNDI TAXI RANK PROCEED ALONG R68 TO BABANANGO ALONG R68, TURN LEFT TO GRAVEL ROAD P432 DOWN TO A T-JUNCTION FROM VRYHEID TO MELMOTH (R34) RIGHT INTO AND R34, LEFT INTO AND ALONG R66 INTO ULUNDI TAXI RANK AND RETURN WITH SOME PASSENGERS ALONG THE FORWARD ROUTE IN RESERVE.
12.5	NQUTHU TO LADYSMITH  FROM NQUTHU TAXI RANK, INTO AND ALONG P36/1 (R68), LEFT INTO R33 TO DUNDEE, PASSING THROUGH DUNDEE ALONG VICTORIA STREET, INTO KAREL LANDMAN STREET, JOINING R68 AND PROCEED ALONG R68, BYPASSING GLENCOE, LEFT INTO ALONG N11-2 TO LADYSMITH. AT THE FIRST ROBOT, TURN LEFT INTO ILLING ROAD, AND PROCEEDS TO ILLING ROAD TAXI RANK AND RETURN ALONG THE FORWARDS ROUTE IN REVERSE
12.6	NQUTHU TO PIETERMARITZBURG  FROM NQUTHU TAXI RANK PROCEED AS PER ROUTE 31 TO LADYSMITH. UPON ENTERING LAD TO PIETERMARITZBURG VIA DUNDEE VIA WHICH BECOMES R33/R68 VIA GLENCOE R1YSMITH TURN LEFT AT THE FIRST TRAFFIC LIGHT INTO AND ALONG R44 INTO P325 BECOMING P544,INTO R103 BYPASSING COLENZO INTO N3 AND PROCEED DIRECT TO PIETERMARITZBURG. ENTERING PIETERMARITZBURG LEFT INTO THE CHURCH STREET OFF-RAMP, RIGHT INTO CHURCH STREET AND PROCEEDS INTO THE APPROVED TAXI RANK OFF CHURCH STREET AND RETURN ALONG THE FORWARD ROUTE IN REVERSE.
12.7	NQUTU TO QHUDENI FROM NQUTHU TAXI RANK INTO AND ALONG R68 AND AND TURN RIGHT INTO P16/3 TO P32 KWABALOYI QHUDENI AND RETURN TO NQUTHU WITH ALONG THE FOWARD ROUTE IN REVERSE.
12.8	ST. AUGUSTINE TO NQUTU FROM AUGUSTINE'S SCHOOL INTO AND ALONG D1361,RIGHT INTO R68 AND PROCEED TO NQUTHU TAXI RANK AND RETURN ALONG THE FORWARD ROUTE IN RESERVE.
12.9	SILUTSHANA TO NQUTU FROM SILUTSHANA SUB RANK INTO AND ALONG R68 TO NQUTHU TAXI RANK AND RETURN ALONG THE FORWARD ROUTE IN RESERVE





## transport

Department:  
Transport  
Province of KwaZulu-Natal

## GAZETTE

LGKZNG02-2019-  
APR

REGION: ALL

12.10	MABULULWANE TO NQUTU FROM MABULULWANE SUB TAXI RANK INTO AND ALONG D1297 INTO R68 AND PROCEED TO NQUTHU TAXI RANK AND RETURN.
12.11	HLATHI DAM TO NQUTU FROM HLATHI DAM SUB RANK INTO AND ALONG R68 TO NQUTHU TAXI RANK AND RETURN ALONG THE FORWARD ROUTE IN RESERVE.
12.12	ISANDLWANA TO NQUTHU FROM ISANDLWANA SUB RANK INTO AND ALONG P58,TURN LEFT INTO R68 AND PROCEED TO NQUTHU TAXI RANK AND RETURN ALONG THE FORWARD ROUTE IN REVERSE.
12.13	NCEPHENI TO NQUTU FROM NCEPHENI SUB TAXI RANK INTO AND ALONG P58,TURN INTO R68 AND PROCEED TO NQUTHU TAXI RANK AND RETURN ALONG THE FORWARD ROUTE IN RESERVE.
12.14	HLAZAKAZI TO NQUTHO FROM HLAZAKAZI SUB TAXI RANK INTO AND ALONG D1362, INTO R68 AND PROCEED TO NQUTHU TAXI RANK AND RETURN.
12.15	MBOKODWENI TO NQUTU FROM MBOKODWE TO NQUTHU INTO AND ALONG L1992, INTO R68 PROCEED TO NQUTHU TAXI RANK AND RETURN.
12.16	GRACE SUB TO NQUTU FROM GRACE SUB RANK INTO AND ALONG P53 TO NQUTHU TAXI RANK AND RETURN.
12.17	GRACE SUB TO NZIMANDE FROM GRACE SUB RANK, INTO AND ALONG P54, INTO R34, RIGHT INTO P251 AND PROCEED TO NZIMANDE MINE AND RETURN.
12.18	GRACE SUB TO mondlo FROM GRACE SUB RANK TO MONDLO ALONG P411 AND RETURN.
12.19	GRACE SUB TO DUNDEE FROM GRACE SUB RANK TO DUNDEE, INTO AND ALONG P54, LEFT INTO AND ALONG P34-2, INTO P33 INTO VICTORIA STREET, RIGHT INTO SMITH STREET, INTO THE DUNDEE TAXI RANK AND RETURN.
12.20	GRACE SUB TO VRYHEID FROM GRACE SUB RANK TO VRYHEID, INTO AND ALONG P54, RIGHT INTO AND ALONG P34-2, INTO KERK –CHURCH STREET, TO THE VRYHEID TAXI RANK AND RETURN,
12.21	GRACE SUB TO UTRECHT FROM GRACE SUB TAXI RANK, INTO AND ALONG P54, INTO R34 (P41), AND PROCEED TO UTRECHT, LEFT INTO UTRECHT TAXI RANK AND RETURN.
12.22	ZICOLE TO NQUTU FROM KWAMBATHA TRADING STORE INTO AND ALONG D1347,RIGHT INTO P54 AND PROCEED TO NQUTHU TAXI RANK AND RETURN ALONG THE FORWARD ROUTE IN REVERSE.



## transport

Department:  
Transport  
Province of KwaZulu-Natal

## GAZETTE

LGKZNG02-2019-  
APR

REGION: ALL

1) <b>Application Number:</b> APP0093632	2) <b>Gazette Number:</b> LGKZNG02-2019-APR
3) <b>Applicant:</b> PV SIKHAKHANE <b>ID NO.</b> 5601290736081 <b>Association:</b> NQUTHU DISTRICT PIONEERS TAXI ASSOC.	4) <b>Applicant Address:</b> P O BOX 2388 NQUTHU 3135
5) <b>Existing Licence Holder:</b> NOT APPLICABLE <b>ID NO.</b> NOT APPLICABLE	6) <b>Existing Licence Holder Address:</b> NOT APPLICABLE
7) <b>Type of application:</b> ADD AUTHORISATIONS/ROUTES	8) <b>Operating Licence Number:</b> LGKZN0203000576
9) <b>Vehicle Type:</b> MINIBUS	10) 1 X 15 (SEATED) + 0 (STANDING)
11) <b>Region:</b> UMZINYATHI	
12.1	ZICOLE TO NQUTU FROM KWAMBATHA TRADING STORE INTO AND ALONG D1347, RIGHT INTO P54 AND PROCEED TO NQUTHU TAXI RANK AND RETURN ALONG THE FORWARD ROUTE IN REVERSE.
12.2	ST. AUGUSTINE TO NQUTU FROM AUGUSTINE'S SCHOOL INTO AND ALONG D1361, RIGHT INTO R68 AND PROCEED TO NQUTHU TAXI RANK AND RETURN ALONG THE FORWARD ROUTE IN REVERSE.
12.3	SILUTSHANA TO NQUTU FROM SILUTSHANA SUB RANK INTO AND ALONG R68 TO NQUTHU TAXI RANK AND RETURN ALONG THE FORWARD ROUTE IN REVERSE.
12.4	MABULULWANE TO NQUTU FROM MABULULWANE SUB TAXI RANK INTO AND ALONG D1297 INTO R68 AND PROCEED TO NQUTHU TAXI RANK AND RETURN.
12.5	HLATHI DAM TO NQUTU FROM HLATHI DAM SUB RANK INTO AND ALONG R68 TO NQUTHU TAXI RANK AND RETURN ALONG THE FORWARD ROUTE IN REVERSE.
12.6	ISANDLWANA TO NQUTHU FROM ISANDLWANA SUB RANK INTO AND ALONG P58, TURN LEFT INTO R68 AND PROCEED TO NQUTHU TAXI RANK AND RETURN ALONG THE FORWARD ROUTE IN REVERSE.
12.7	NCEPHENI TO NQUTU FROM NCEPHENI SUB TAXI RANK INTO AND ALONG P58, TURN INTO R68 AND PROCEED TO NQUTHU TAXI RANK AND RETURN ALONG THE FORWARD ROUTE IN REVERSE.
12.8	HLAZAKAZI TO NQUTHU FROM HLAZAKAZI SUB TAXI RANK INTO AND ALONG D1362, INTO R68 AND PROCEED TO NQUTHU TAXI RANK AND RETURN.
12.9	MBOKODWENI TO NQUTU FROM MBOKODWE TO NQUTHU INTO AND ALONG L1992, INTO R68 PROCEED TO NQUTHU TAXI RANK AND RETURN.
12.10	GRACE SUB TO NQUTU FROM GRACE SUB RANK INTO AND ALONG P53 TO NQUTHU TAXI RANK AND RETURN.
12.11	GRACE SUB TO NZIMANDE FROM GRACE SUB RANK, INTO AND ALONG P54, INTO R34, RIGHT INTO P251 AND PROCEED TO NZIMANDE MINE AND RETURN.
12.12	GRACE SUB TO mondlo FROM GRACE SUB RANK TO MONDLO ALONG P411 AND RETURN.
12.13	NQUTU TO NONDWENI FROM NQUTHU TAXI RANK TO NONDWENI TAXI RANK ALONG MAIN ROAD (P36-2 AND RETURN ALONG THE FORWARD ROUTE IN REVERSE. (PICKING UP AND SETTING DOWN PASSENGERS EN ROUTE.



**transport**

Department:  
Transport  
Province of KwaZulu-Natal

**GAZETTE**

LGKZNG02-2019-  
APR

REGION: ALL

12.14	<p>NQUTHU TO PIETERMARITZBURG</p> <p>FROM NQUTHU TAXI RANK PROCEED AS PER ROUTE 31 TO LADYSMITH. UPON ENTERING LAD TO PIETERMARITZBURG VIA DUNDEE VIA WHICH BECOMES R33/R68 VIA GLENCOE R1YSMITH TURN LEFT AT THE FIRST TRAFFIC LIGHT INTO AND ALONG R44 INTO P325 BECOMING P544, INTO R103 BYPASSING COLENZO INTO N3 AND PROCEED DIRECT TO PIETERMARITZBURG. ENTERING PIETERMARITZBURG LEFT INTO THE CHURCH STREET OFF-RAMP, RIGHT INTO CHURCH STREET AND PROCEEDS INTO THE APPROVED TAXI RANK OFF CHURCH STREET AND RETURN ALONG THE FORWARD ROUTE IN REVERSE.</p>
12.15	<p>NQUTU TO QHUDENI</p> <p>FROM NQUTHU TAXI RANK INTO AND ALONG R68 AND AND TURN RIGHT INTO P16/3 TO P32 KWABALOYI QHUDENI AND RETURN TO NQUTHU WITH ALONG THE FOWARD ROUTE IN REVERSE.</p>
12.16	<p>NQUTHU TO DUNDEE</p> <p>FROM NQUTHU TAXI RANK, INTO P36/2 INTO R68, LEFT INTO R33 INTO VICTORIA STREET, RIGHT INTO SMITH STREET INTO DUNDEE TAXI RANK AND RETURN TO NQUTHU ALONG THE FORWARD ROUTE IN REVERSE.</p>
12.17	<p>GRACE SUB TO UTRECHT</p> <p>FROM GRACE SUB TAXI RANK, INTO AND ALONG P54, INTO R34 (P41), AND PROCEED TO UTRECHT, LEFT INTO UTRECHT TAXI RANK AND RETURN.</p>
12.18	<p>GRACE SUB TO DUNDEE</p> <p>FROM GRACE SUB RANK TO DUNDEE, INTO AND ALONG P54, LEFT INTO AND ALONG P34-2, INTO P33 INTO VICTORIA STREET, RIGHT INTO SMITH STREET, INTO THE DUNDEE TAXI RANK AND RETURN.</p>
12.19	<p>GRACE SUB TO VRYHEID</p> <p>FROM GRACE SUB RANK TO VRYHEID, INTO AND ALONG P54, RIGHT INTO AND ALONG P34-2, INTO KERK –CHURCH STREET, TO THE VRYHEID TAXI RANK AND RETURN,</p>
12.20	<p>NONDWENI TO VRYHEID</p> <p>FROM NONDWENI INTO ALONG P63-2, LEFT INTO R48(P59-4) AND PROCEED TO MONDLO - VRYHEID ROAD CROSSING WHICH IS R17, TURN LEFT INTO R34 AND PROCEED INTO AND ALONG EAST STREET, LEFT INTO CHURCH STREET AND TURN LEFT INTO VRYHEID TAXI RANK AND RETURN ALONG FORWARD ROUTE IN RESERVE.</p>
12.21	<p>NQUTHU TO ULUNDI</p> <p>FROM NQUTHU TAXI RANK TO ULUNDI TAXI RANK PROCEED ALONG R68 TO BABANANGO ALONG R68, TURN LEFT TO GRAVEL ROAD P432 DOWN TO A T-JUNCTION FROM VRYHEID TO MELMOTH (R34) RIGHT INTO AND R34, LEFT INTO AND ALONG R66 INTO ULUNDI TAXI RANK AND RETURN WITH SOME PASSENGERS ALONG THE FORWARD ROUTE IN RESERVE.</p>
12.22	<p>NQUTHU TO LADYSMITH</p> <p>FROM NQUTHU TAXI RANK, INTO AND ALONG P36/1 (R68), LEFT INTO R33 TO DUNDEE, PASSING THROUGH DUNDEE ALONG VICTORIA STREET, INTO KAREL LANDMAN STREET, JOINING R68 AND PROCEED ALONG R68, BYPASSING GLENCOE, LEFT INTO ALONG N11-2 TO LADYSMITH. AT THE FIRST ROBOT, TURN LEFT INTO ILLING ROAD, AND PROCEEDS TO ILLING ROAD TAXI RANK AND RETURN ALONG THE FORWARDS ROUTE IN REVERSE</p>
12.23	<p>NQUTHU TO NKANDLA</p> <p>FROM NQUTHU TAXI RANK INTO AND ALONG R68 TO FORT LOUIS, INTO AND ALONG P50-3 STRAIGHT TO NKANDLA TAXI RANK AND RETURN ALONG THE FORWARD ROUTE IN REVERSE.</p>



## transport

Department:  
Transport  
Province of KwaZulu-Natal

## GAZETTE

LGKZNG02-2019-  
APR

REGION: ALL

1) <b>Application Number:</b> APP0093722	2) <b>Gazette Number:</b> LGKZNG02-2019-APR
3) <b>Applicant:</b> BO SHEZI <b>ID NO.</b> 5606035559086 <b>Association:</b> IMBALI UNIT 1&2 TAXI ASSOCIATION	4) <b>Applicant Address:</b> 2346 NCWINCWI RD IMBALI UNIT 2, PMBURG KWA ZULU NATAL 3200
5) <b>Existing Licence Holder:</b> NOT APPLICABLE <b>ID NO.</b> NOT APPLICABLE	6) <b>Existing Licence Holder Address:</b> NOT APPLICABLE
7) <b>Type of application:</b> ADD AUTHORISATIONS/ROUTES	8) <b>Operating Licence Number:</b> LGKZN0403000824
9) <b>Vehicle Type:</b> MINIBUS	10) 1 X 15 (SEATED) + 0 (STANDING)
11) <b>Region:</b> UMGUNGUNDLOVU	
12.1	<p>IMBALI TO MKHONDENI</p> <p>FROM SINKWAZI ROAD TERMINUS INFORMAL RANK PICK UP PASSENGERS, TURN LEFT TO JOIN SILALI ROAD, PICK UP PASSENGERS YIELD RIGHT HLALANYATHI ROAD, PICK UP PASSENGERS TURN LEFT TO NKWAZI ROAD, PICK UP PASSENGERS TURN LEFT TO NQOMFI ROAD, PICK UP PASSENGERS TURN RIGHT TO THENDELE ROAD, PICK UP PASSENGERS TURN RIGHT TO KHOMBE LANE, PICK UP PASSENGERS TURN LEFT TO NKWAZI ROAD, PICK UP PASSENGERS TURN RIGHT TO MPALA ROAD, PICK UP PASSENGERS TURN LEFT TO SINKWAZI ROAD, PICK UP PASSENGERS TURN RIGHT TO FJ SITHOLE ROAD, PICK UP PASSENGERS TURN LEFT TO SUTHERLAND ROAD, PICK UP PASSENGERS TURN RIGHT TO MOSES MABHIDA ROAD, PICK UP PASSENGERS TURN RIGHT TO ARCHIE GUMEDE DRIVE, PICK UP PASSENGERS PROCEED TO JOIN GLADYS MANZI ROAD, PICK UP PASSENGERS TURN RIGHT TO C B DOWNES ROAD OFF LOAD PASSENGERS ONLY, TURN RIGHT TO PORTLAND ROAD, PICK AND DROP OFF PASSENGERS TURN RIGHT TO SHORTS RETREAT ROAD, PICK AND DROP PASSENGERS TURN RIGHT TO JOIN YABOROUGH ROAD, PICK AND DROP PASSENGERS TURN LEFT TO HAWORTH ROAD, PICK AND DROP PASSENGERS TURN RIGHT TO OLDFIELD ROAD, PICK AND DROP PASSENGERS TURN LEFT TO GLADYS MANZI ROAD, PICK AND DROP PASSENGERS AND RETURN TO IMBALI (SINKWAZI ROAD TERMINUS INFORMAL RANK) ALONG THE SAME ROUTE.</p>
12.2	<p>IMBALI TO MKHONDENI (ALTERNATIVE ROUTE)</p> <p>FROM SINKWAZI TERMINUS INFORMAL RANK PICK UP PASSENGERS, TURN RIGHT TO MBHELEBHELE ROAD, PICK UP PASSENGERS TURN LEFT TO SIKALI ROAD, PICK UP PASSENGERS TURN RIGHT INTO MTHOMBOTHU ROAD, PICK UP PASSENGERS TURN RIGHT TO SIBHUBHU ROAD, PICK UP PASSENGERS TURN LEFT TO SUTHERLAND ROAD, PICK UP PASSENGERS TURN RIGHT MOSES MABHIDA ROAD, PICK UP PASSENGERS TURN RIGHT TO ARCHIE GUMEDE DRIVE, PICK UP PASSENGERS AND JOIN GLADYS MANZI ROAD, PICK UP PASSENGERS TURN RIGHT TO C B DOWNES ROAD, DROP OFF PASSENGERS ONLY TURN RIGHT TO PORTLAND ROAD, PICK AND DROP PASSENGERS TURN RIGHT TO SHORTS RETREAT ROAD, PICK AND DROP PASSENGERS TURN RIGHT TO YABOROUGH ROAD, PICK AND DROP PASSENGERS TURN LEFT TO HAWORTH ROAD, PICK AND DROP PASSENGERS TURN RIGHT TO OLDFIELD ROAD, PICK AND DROP PASSENGERS TURN LEFT TO GLADYS MANZI ROAD, PICK AND DROP PASSENGERS AND RETURN TO IMBALI ON THE SAME ROUTE.</p>



**transport**

Department:  
Transport  
Province of KwaZulu-Natal

**GAZETTE**

LGKZNG02-2019-  
APR  
REGION: ALL

1) <b>Application Number:</b> APP0093724	2) <b>Gazette Number:</b> LGKZNG02-2019-APR
3) <b>Applicant:</b> CSS MAZEKA <b>ID NO.</b> 5808215478083 <b>Association:</b> IMBALI UNIT 1&2 TAXI ASSOCIATION	4) <b>Applicant Address:</b> 7 KAREL LANDMAN ROAD GRANGE PIETERMARITZBURG KWA-ZULU NATAL 3200
5) <b>Existing Licence Holder:</b> NOT APPLICABLE <b>ID NO.</b> NOT APPLICABLE	6) <b>Existing Licence Holder Address:</b> NOT APPLICABLE
7) <b>Type of application:</b> ADD AUTHORISATIONS/ROUTES	8) <b>Operating Licence Number:</b> LGKZN0403001780
9) <b>Vehicle Type:</b> MINIBUS	10) 1 X 15 (SEATED) + 0 (STANDING)
11) <b>Region:</b> UMGUNGUNDLOVU	
12.1	<p>IMBALI TO MKHONDENI FROM SINKWAZI ROAD TERMINUS INFORMAL RANK PICK UP PASSENGERS, TURN LEFT TO JOIN SILALI ROAD, PICK UP PASSENGERS YIELD RIGHT HLALANYATHI ROAD, PICK UP PASSENGERS TURN LEFT TO NKWAZI ROAD, PICK UP PASSENGERS TURN LEFT TO NQOMFI ROAD, PICK UP PASSENGERS TURN RIGHT TO THENDELE ROAD, PICK UP PASSENGERS TURN RIGHT TO KHOMBE LANE, PICK UP PASSENGERS TURN LEFT TO NKWAZI ROAD, PICK UP PASSENGERS TURN RIGHT TO MPALA ROAD, PICK UP PASSENGERS TURN LEFT TO SINKWAZI ROAD, PICK UP PASSENGERS TURN RIGHT TO FJ SITHOLE ROAD, PICK UP PASSENGERS TURN LEFT TO SUTHERLAND ROAD, PICK UP PASSENGERS TURN RIGHT TO MOSES MABHIDA ROAD, PICK UP PASSENGERS TURN RIGHT TO ARCHIE GUMEDE DRIVE, PICK UP PASSENGERS PROCEED TO JOIN GLADYS MANZI ROAD, PICK UP PASSENGERS TURN RIGHT TO C B DOWNES ROAD OFF LOAD PASSENGERS ONLY, TURN RIGHT TO PORTLAND ROAD, PICK AND DROP OFF PASSENGERS TURN RIGHT TO SHORTS RETREAT ROAD, PICK AND DROP PASSENGERS TURN RIGHT TO JOIN YABOROUGH ROAD, PICK AND DROP PASSENGERS TURN LEFT TO HAWORTH ROAD, PICK AND DROP PASSENGERS TURN RIGHT TO OLDFIELD ROAD, PICK AND DROP PASSENGERS TURN LEFT TO GLADYS MANZI ROAD, PICK AND DROP PASSENGERS AND RETURN TO IMBALI (SINKWAZI ROAD TERMINUS INFORMAL RANK) ALONG THE SAME ROUTE.</p>
12.2	<p>IMBALI TO MKHONDENI (ALTERNATIVE ROUTE) FROM SINKWAZI TERMINUS INFORMAL RANK PICK UP PASSENGERS, TURN RIGHT TO MBHELEBHELE ROAD, PICK UP PASSENGERS TURN LEFT TO SIKALI ROAD, PICK UP PASSENGERS TURN RIGHT INTO MTHOMBOTHI ROAD, PICK UP PASSENGERS TURN RIGHT TO SIBHUBHU ROAD, PICK UP PASSENGERS TURN LEFT TO SUTHERLAND ROAD, PICK UP PASSENGERS TURN RIGHT MOSES MABHIDA ROAD, PICK UP PASSENGERS TURN RIGHT TO ARCHIE GUMEDE DRIVE, PICK UP PASSENGERS AND JOIN GLADYS MANZI ROAD, PICK UP PASSENGERS TURN RIGHT TO C B DOWNES ROAD, DROP OFF PASSENGERS ONLY TURN RIGHT TO PORTLAND ROAD, PICK AND DROP PASSENGERS TURN RIGHT TO SHORTS RETREAT ROAD, PICK AND DROP PASSENGERS TURN RIGHT TO YABOROUGH ROAD, PICK AND DROP PASSENGERS TURN LEFT TO HAWORTH ROAD, PICK AND DROP PASSENGERS TURN RIGHT TO OLDFIELD ROAD, PICK AND DROP PASSENGERS TURN LEFT TO GLADYS MANZI ROAD, PICK AND DROP PASSENGERS AND RETURN TO IMBALI ON THE SAME ROUTE.</p>



## transport

Department:  
Transport  
Province of KwaZulu-Natal

## GAZETTE

LGKZNG02-2019-  
APR

REGION: ALL

1) <b>Application Number:</b> APP0093728	2) <b>Gazette Number:</b> LGKZNG02-2019-APR
3) <b>Applicant:</b> VA ZONDI <b>ID NO.</b> 6004235636087 <b>Association:</b> IMBALI UNIT 1&2 TAXI ASSOCIATION	4) <b>Applicant Address:</b> 7 KAREL LANDMAN ROAD GRANGE PIETERMARITZBURG KWA-ZULU NATAL 3200
5) <b>Existing Licence Holder:</b> NOT APPLICABLE <b>ID NO.</b> NOT APPLICABLE	6) <b>Existing Licence Holder Address:</b> NOT APPLICABLE
7) <b>Type of application:</b> ADD AUTHORISATIONS/ROUTES	8) <b>Operating Licence Number:</b> LGKZN0403001101
9) <b>Vehicle Type:</b> MINIBUS	10) 1 X 15 (SEATED) + 0 (STANDING)
11) <b>Region:</b> UMGUNGUNDLOVU	
12.1	IMBALI TO MKHONDENI FROM SINKWAZI ROAD TERMINUS INFORMAL RANK PICK UP PASSENGERS, TURN LEFT TO JOIN SILALI ROAD, PICK UP PASSENGERS YIELD RIGHT HLALANYATHI ROAD, PICK UP PASSENGERS TURN LEFT TO NKWAZI ROAD, PICK UP PASSENGERS TURN LEFT TO NQOMFI ROAD, PICK UP PASSENGERS TURN RIGHT TO THENDELE ROAD, PICK UP PASSENGERS TURN RIGHT TO KHOMBE LANE, PICK UP PASSENGERS TURN LEFT TO NKWAZI ROAD, PICK UP PASSENGERS TURN RIGHT TO MPALA ROAD, PICK UP PASSENGERS TURN LEFT TO SINKWAZI ROAD, PICK UP PASSENGERS TURN RIGHT TO FJ SITHOLE ROAD, PICK UP PASSENGERS TURN LEFT TO SUTHERLAND ROAD, PICK UP PASSENGERS TURN RIGHT TO MOSES MABHIDA ROAD, PICK UP PASSENGERS TURN RIGHT TO ARCHIE GUMEDE DRIVE, PICK UP PASSENGERS PROCEED TO JOIN GLADYS MANZI ROAD, PICK UP PASSENGERS TURN RIGHT TO C B DOWNES ROAD OFF LOAD PASSENGERS ONLY, TURN RIGHT TO PORTLAND ROAD, PICK AND DROP OFF PASSENGERS TURN RIGHT TO SHORTS RETREAT ROAD, PICK AND DROP PASSENGERS TURN RIGHT TO JOIN YABOROUGH ROAD, PICK AND DROP PASSENGERS TURN LEFT TO HAWORTH ROAD, PICK AND DROP PASSENGERS TURN RIGHT TO OLDFIELD ROAD, PICK AND DROP PASSENGERS TURN LEFT TO GLADYS MANZI ROAD, PICK AND DROP PASSENGERS AND RETURN TO IMBALI (SINKWAZI ROAD TERMINUS INFORMAL RANK) ALONG THE SAME ROUTE.
12.2	IMBALI TO MKHONDENI (ALTERNATIVE ROUTE) FROM SINKWAZI TERMINUS INFORMAL RANK PICK UP PASSENGERS, TURN RIGHT TO MBHELEBEHELE ROAD, PICK UP PASSENGERS TURN LEFT TO SIKALI ROAD, PICK UP PASSENGERS TURN RIGHT INTO MTHOMBOTHI ROAD, PICK UP PASSENGERS TURN RIGHT TO SIBHUBHU ROAD, PICK UP PASSENGERS TURN LEFT TO SUTHERLAND ROAD, PICK UP PASSENGERS TURN RIGHT MOSES MABHIDA ROAD, PICK UP PASSENGERS TURN RIGHT TO ARCHIE GUMEDE DRIVE, PICK UP PASSENGERS AND JOIN GLADYS MANZI ROAD, PICK UP PASSENGERS TURN RIGHT TO C B DOWNES ROAD, DROP OFF PASSENGERS ONLY TURN RIGHT TO PORTLAND ROAD, PICK AND DROP PASSENGERS TURN RIGHT TO SHORTS RETREAT ROAD, PICK AND DROP PASSENGERS TURN RIGHT TO YABOROUGH ROAD, PICK AND DROP PASSENGERS TURN LEFT TO HAWORTH ROAD, PICK AND DROP PASSENGERS TURN RIGHT TO OLDFIELD ROAD, PICK AND DROP PASSENGERS TURN LEFT TO GLADYS MANZI ROAD, PICK AND DROP PASSENGERS AND RETURN TO IMBALI ON THE SAME ROUTE.



**transport**

Department:  
Transport  
Province of KwaZulu-Natal

**GAZETTE**

LGKZNG02-2019-  
APR  
REGION: ALL

1) <b>Application Number:</b> APP0093741	2) <b>Gazette Number:</b> LGKZNG02-2019-APR
3) <b>Applicant:</b> MD ZONDI <b>ID NO.</b> 6401205404084 <b>Association:</b> IMBALI UNIT 1&2 TAXI ASSOCIATION	4) <b>Applicant Address:</b> 7 KAREL LANDMAN ROAD GRANGE PIETERMARITZBURG KWA-ZULU NATAL 3200
5) <b>Existing Licence Holder:</b> NOT APPLICABLE <b>ID NO.</b> NOT APPLICABLE	6) <b>Existing Licence Holder Address:</b> NOT APPLICABLE
7) <b>Type of application:</b> ADD AUTHORISATIONS/ROUTES	8) <b>Operating Licence Number:</b> LGKZN0403000630
9) <b>Vehicle Type:</b> MINIBUS	10) 1 X 15 (SEATED) + 0 (STANDING)
11) <b>Region:</b> UMGUNGUNDLOVU	
12.1	IMBALI TO MKHONDENI FROM SINKWAZI ROAD TERMINUS INFORMAL RANK PICK UP PASSENGERS, TURN LEFT TO JOIN SILALI ROAD, PICK UP PASSENGERS YIELD RIGHT HLALANYATHI ROAD, PICK UP PASSENGERS TURN LEFT TO NKWAZI ROAD, PICK UP PASSENGERS TURN LEFT TO NQOMFI ROAD, PICK UP PASSENGERS TURN RIGHT TO THENDELE ROAD, PICK UP PASSENGERS TURN RIGHT TO KHOMBE LANE, PICK UP PASSENGERS TURN LEFT TO NKWAZI ROAD, PICK UP PASSENGERS TURN RIGHT TO MPALA ROAD, PICK UP PASSENGERS TURN LEFT TO SINKWAZI ROAD, PICK UP PASSENGERS TURN RIGHT TO FJ SITHOLE ROAD, PICK UP PASSENGERS TURN LEFT TO SUTHERLAND ROAD, PICK UP PASSENGERS TURN RIGHT TO MOSES MABHIDA ROAD, PICK UP PASSENGERS TURN RIGHT TO ARCHIE GUMEDE DRIVE, PICK UP PASSENGERS PROCEED TO JOIN GLADYS MANZI ROAD, PICK UP PASSENGERS TURN RIGHT TO C B DOWNES ROAD OFF LOAD PASSENGERS ONLY, TURN RIGHT TO PORTLAND ROAD, PICK AND DROP OFF PASSENGERS TURN RIGHT TO SHORTS RETREAT ROAD, PICK AND DROP PASSENGERS TURN RIGHT TO JOIN YABOROUGH ROAD, PICK AND DROP PASSENGERS TURN LEFT TO HAWORTH ROAD, PICK AND DROP PASSENGERS TURN RIGHT TO OLDFIELD ROAD, PICK AND DROP PASSENGERS TURN LEFT TO GLADYS MANZI ROAD, PICK AND DROP PASSENGERS AND RETURN TO IMBALI (SINKWAZI ROAD TERMINUS INFORMAL RANK) ALONG THE SAME ROUTE.
12.2	IMBALI TO MKHONDENI (ALTERNATIVE ROUTE) FROM SINKWAZI TERMINUS INFORMAL RANK PICK UP PASSENGERS, TURN RIGHT TO MBHELEBHELE ROAD, PICK UP PASSENGERS TURN LEFT TO SIKALI ROAD, PICK UP PASSENGERS TURN RIGHT INTO MTHOMBOTHI ROAD, PICK UP PASSENGERS TURN RIGHT TO SIBHUBHU ROAD, PICK UP PASSENGERS TURN LEFT TO SUTHERLAND ROAD, PICK UP PASSENGERS TURN RIGHT MOSES MABHIDA ROAD, PICK UP PASSENGERS TURN RIGHT TO ARCHIE GUMEDE DRIVE, PICK UP PASSENGERS AND JOIN GLADYS MANZI ROAD, PICK UP PASSENGERS TURN RIGHT TO C B DOWNES ROAD, DROP OFF PASSENGERS ONLY TURN RIGHT TO PORTLAND ROAD, PICK AND DROP PASSENGERS TURN RIGHT TO SHORTS RETREAT ROAD, PICK AND DROP PASSENGERS TURN RIGHT TO YABOROUGH ROAD, PICK AND DROP PASSENGERS TURN LEFT TO HAWORTH ROAD, PICK AND DROP PASSENGERS TURN RIGHT TO OLDFIELD ROAD, PICK AND DROP PASSENGERS TURN LEFT TO GLADYS MANZI ROAD, PICK AND DROP PASSENGERS AND RETURN TO IMBALI ON THE SAME ROUTE.

**CONTINUES ON PAGE 130 - PART 2**





KWAZULU-NATAL PROVINCE  
KWAZULU-NATAL PROVINSIE  
ISIFUNDAZWE SAKWAZULU-NATALI

**Provincial Gazette • Provinsiale Koerant • Igazethi Yesifundazwe**

*(Registered at the post office as a newspaper) • (As 'n nuusblad by die poskantoor geregistreer)*  
*(Irejistiwee njengephephandaba eposihhovisi)*

Vol. 13

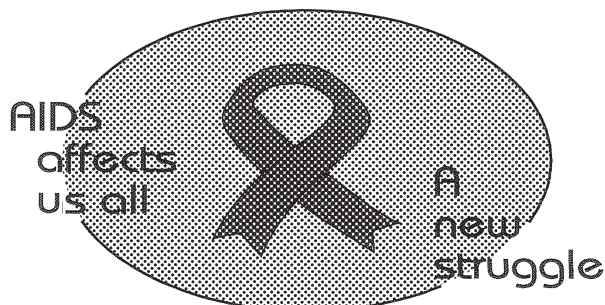
PIETERMARITZBURG

9 MAY 2019  
9 MEI 2019  
9 KUNHLABA 2019

No. 2073

**PART 2 OF 5**

**We all have the power to prevent AIDS**



**AIDS  
HELPLINE**

**0800 012 322**

DEPARTMENT OF HEALTH

**Prevention is the cure**

N.B. The Government Printing Works will not be held responsible for the quality of "Hard Copies" or "Electronic Files" submitted for publication purposes

ISSN 1994-4558



02073



9 771994 455008



## transport

Department:  
Transport  
Province of KwaZulu-Natal

## GAZETTE

LGKZNG02-2019-  
APR

REGION: ALL

1) <b>Application Number:</b> APP0093748	2) <b>Gazette Number:</b> LGKZNG02-2019-APR
3) <b>Applicant:</b> MP BUSANE <b>ID NO.</b> 4809135336089 <b>Association:</b> IMBALI UNIT 1&2 TAXI ASSOCIATION	4) <b>Applicant Address:</b> 68 LONG ROAD BISLEY PIETERMARITZBURG KWA-ZULU NATAL 3201
5) <b>Existing Licence Holder:</b> NOT APPLICABLE <b>ID NO.</b> NOT APPLICABLE	6) <b>Existing Licence Holder Address:</b> NOT APPLICABLE
7) <b>Type of application:</b> ADD AUTHORISATIONS/ROUTES	8) <b>Operating Licence Number:</b> LKNKZN0117108
9) <b>Vehicle Type:</b> NOT AVAILABLE	10) 1 X 13 (SEATED) + 0 (STANDING)
11) <b>Region:</b> UMGUNGUNDLOVU	
12.1	<p>IMBALI TO MKHONDENI FROM SINKWAZI ROAD TERMINUS INFORMAL RANK PICK UP PASSENGERS, TURN LEFT TO JOIN SILALI ROAD, PICK UP PASSENGERS YIELD RIGHT HLALANYATHI ROAD, PICK UP PASSENGERS TURN LEFT TO NKWAZI ROAD, PICK UP PASSENGERS TURN LEFT TO NQOMFI ROAD, PICK UP PASSENGERS TURN RIGHT TO THENDELE ROAD, PICK UP PASSENGERS TURN RIGHT TO KHOMBE LANE, PICK UP PASSENGERS TURN LEFT TO NKWAZI ROAD, PICK UP PASSENGERS TURN RIGHT TO MPALA ROAD, PICK UP PASSENGERS TURN LEFT TO SINKWAZI ROAD, PICK UP PASSENGERS TURN RIGHT TO FJ SITHOLE ROAD, PICK UP PASSENGERS TURN LEFT TO SUTHERLAND ROAD, PICK UP PASSENGERS TURN RIGHT TO MOSES MABHIDA ROAD, PICK UP PASSENGERS TURN RIGHT TO ARCHIE GUMEDE DRIVE, PICK UP PASSENGERS PROCEED TO JOIN GLADYS MANZI ROAD, PICK UP PASSENGERS TURN RIGHT TO C B DOWNES ROAD OFF LOAD PASSENGERS ONLY, TURN RIGHT TO PORTLAND ROAD, PICK AND DROP OFF PASSENGERS TURN RIGHT TO SHORTS RETREAT ROAD, PICK AND DROP PASSENGERS TURN RIGHT TO JOIN YABOROUGH ROAD, PICK AND DROP PASSENGERS TURN LEFT TO HAWORTH ROAD, PICK AND DROP PASSENGERS TURN RIGHT TO OLDFIELD ROAD, PICK AND DROP PASSENGERS TURN LEFT TO GLADYS MANZI ROAD, PICK AND DROP PASSENGERS AND RETURN TO IMBALI (SINKWAZI ROAD TERMINUS INFORMAL RANK) ALONG THE SAME ROUTE.</p>
12.2	<p>IMBALI TO MKHONDENI (ALTERNATIVE ROUTE) FROM SINKWAZI TERMINUS INFORMAL RANK PICK UP PASSENGERS, TURN RIGHT TO MBHELEBELE ROAD, PICK UP PASSENGERS TURN LEFT TO SIKALI ROAD, PICK UP PASSENGERS TURN RIGHT INTO MTHOMBOTHU ROAD, PICK UP PASSENGERS TURN RIGHT TO SIBHUBHU ROAD, PICK UP PASSENGERS TURN LEFT TO SUTHERLAND ROAD, PICK UP PASSENGERS TURN RIGHT MOSES MABHIDA ROAD, PICK UP PASSENGERS TURN RIGHT TO ARCHIE GUMEDE DRIVE, PICK UP PASSENGERS AND JOIN GLADYS MANZI ROAD, PICK UP PASSENGERS TURN RIGHT TO C B DOWNES ROAD, DROP OFF PASSENGERS ONLY TURN RIGHT TO PORTLAND ROAD, PICK AND DROP PASSENGERS TURN RIGHT TO SHORTS RETREAT ROAD, PICK AND DROP PASSENGERS TURN RIGHT TO YABOROUGH ROAD, PICK AND DROP PASSENGERS TURN LEFT TO HAWORTH ROAD, PICK AND DROP PASSENGERS TURN RIGHT TO OLDFIELD ROAD, PICK AND DROP PASSENGERS TURN LEFT TO GLADYS MANZI ROAD, PICK AND DROP PASSENGERS AND RETURN TO IMBALI ON THE SAME ROUTE.</p>



## transport

Department:  
Transport  
Province of KwaZulu-Natal

## GAZETTE

LGKZNG02-2019-  
APR

REGION: ALL

1) <b>Application Number:</b> APP0095738	2) <b>Gazette Number:</b> LGKZNG02-2019-APR
3) <b>Applicant:</b> ES SIBISI <b>ID NO.</b> 5904265450088 <b>Association:</b> MSAHWENI TAXI OWNERS ASSOCIATION	4) <b>Applicant Address:</b> 260 KWA MAKHUTHA AMANZIMTOTI KWAZULU-NATAL  4126
5) <b>Existing Licence Holder:</b> NOT APPLICABLE <b>ID NO.</b> NOT APPLICABLE	6) <b>Existing Licence Holder Address:</b> NOT APPLICABLE
7) <b>Type of application:</b> NEW OPERATING LICENCE	8) <b>Operating Licence Number:</b> NOTAVAILABLE
9) <b>Vehicle Type:</b> MINIBUS	10) 1 X 14 (SEATED) + 0 (STANDING)
11) <b>Region:</b> NINGIZMU 1	
12.1	<p>msahweni to DURBAN.</p> <p>7.1 FIRST ALTERNATE.</p> <p>PROCEED FURTHER ON P242 BECOMING M37, OLD MAIN ROAD ALSO KNOWN AS MOSS KOLNIK ROAD TO ITS JUNCTION WITH N2, THEN LEFT N2.</p> <p>7.2. THE ALTERNATIVE TO N2:</p> <p>MOSS KOLNICK DRIVE M37, ACROSS N2 INTO KINGSWAY ROAD, LEFT KINGSWAY ROAD (ALSO R102) PASS KINGSWAY HOSPITAL, LEFT HEATHER ROAD INTO HUDD ROAD, LEFT DICKENS ROAD, RIGHT N2: BOTH FIRST AND SECOND ALTERNATIVE INTO DURBAN.</p> <p>7.3. N2 LEFT M4, LEFT MOORE ROAD, RIGHT GALE STREET, RIGHT BEREA ROAD INTO WEST STREET, RIGHT BROAD STREET, RIGHT SMITH STREET, RIGHT RUSSEL STREET, LEFT ALEXANDRA STREET TO RANK 119 IN ALEXANDRA STREET AND RETURN FROM ALEXANDRA STREET RANK ACROSS SMITH STREET INTO ON RAMP M4 ALONG THE SAME ROADS TO BOTH IT ALTERNATIVES IN REVERSE DIRECTION.</p>
12.2	<p>10. MSAHWENI TO AMANZIMTOTI.</p> <p>10.1. FIRST ALTERNATIVE.</p> <p>P242 INTO M37 RIGHT INTO KINGSWAY TO RANK OPPOSITE RAILWAY STATION AND PROCEED ALONG KINGSWAY RIGHT NDONGENI DRIVE, LEFT RIVERSIDE ROAD, RIGHT ISUNDU DRIVE, RIGHT ADAMS ROAD LEFT TO KINGSWAY AND RETURN ALONG THE SAME ROUTE.</p> <p>10.2. SECOND ALTERNATIVE.</p> <p>P242 INTO BLAZEWAY, RIGHT UMDONI ROAD, LEFT LEWIS DRIVE, LEFT NELSON ROAD, LEFT ADAMS ROAD, RIGHT KINGSWAY AND RANK AT STATION AND RETURN ON THE SAME ROUTE.</p> <p>RESTRICTION: ALL ROUTE IN B ARE RESTRICTED FROM PICKING BEYOND THE JUNCTION OF ROAD P242 AND P197-1 FROM ANY ROUTE IN A TO THEIR DESTINATION AND ON RETURN TRIPS TO THEIR DESTINY UNTIL JUNCTION ARE REACHED NO PASSENGERS TO BE SET DOWN PRIOR TO THE ABOVE.</p>
12.3	<p>MSAHWENI ADAMS MISSION RESERVE ON D1058, TO THOYANA RESERVE BANK, ALONG ROAD D1058 EKUZAMENI STORE, TO ITS JUNCTION WITH P242, RIGHT P242 WOODHOUSE, TO ITS JUNCTION WITH ROAD P1971.</p>
12.4	<p>ENKANYISWENI. FROM OLD DIPPING TANK ADAMS MISSION ON D994 TO D995 OR R603 ALONG THESE ROUTES TO ITS JUNCTION WITH ROAD P242, LEFT P242 TO ITS JUNCTION WITH P197-1.</p>
12.5	<p>fakazi FROM RANK AT FAKAZI SCHOOL ON D1060 TO ITS JUNCTION WITH LEFT R614, RIGHT P242 WITH ITS JUNCTION TO P197-1.</p>



## transport

Department:  
Transport  
Province of KwaZulu-Natal

## GAZETTE

LGKZNG02-2019-  
APR

REGION: ALL

12.6	MKHAZENI RIVER BRIDGE FROM MKHAZENI RIVER BRIDGE ADAMS MISSION ALONG THE UNNAMED ROAD TO ITS JUNCTION WITH ROAD P242 RIGHT P242 WOODHOUSE, TO ITS JUNCTION WITH ROAD P197-1.
12.7	zwelisha FROM ZWELISHA RANK ADAMS MISSION ALONG UNNAMED ROAD TO ITS JUNCTION WITH D995 TO ITS JUNCTION WITH P242, LEFT P242 WOODHOUSE, TO ITS JUNCTION WITH ROAD P197-1.
12.8	ISIPINGO FROM ISIPINGO, LEFT INTO P197 ALSO KNOW AS OLD MAIN ROAD BECOMING M35, LEFT PARDY ROAD, RIGHT HILLVIEW ROAD, ISIPINGO RANK AND RETURN ALONG THE SAME ROUTE IN THE OPPOSITE DIRECTION.



**transport**

Department:  
Transport  
Province of KwaZulu-Natal

**GAZETTE**

**LGKZNG02-2019-  
APR**  
**REGION: ALL**

1) <b>Application Number:</b> APP0095740	2) <b>Gazette Number:</b> LGKZNG02-2019-APR
3) <b>Applicant:</b> ES SIBISI <b>ID NO.</b> 5904265450088 <b>Association:</b> MSAHWENI TAXI OWNERS ASSOCIATION	4) <b>Applicant Address:</b> 260 KWA MAKHUTHA AMANZIMTOTI KWAZULU-NATAL  4126
5) <b>Existing Licence Holder:</b> NOT APPLICABLE <b>ID NO.</b> NOT APPLICABLE	6) <b>Existing Licence Holder Address:</b> NOT APPLICABLE
7) <b>Type of application:</b> NEW OPERATING LICENCE	8) <b>Operating Licence Number:</b> NOTAVAILABLE
9) <b>Vehicle Type:</b> MINIBUS	10) 1 X 14 (SEATED) + 0 (STANDING)
11) <b>Region:</b> NINGIZMU 1	
12.1	<p>msahweni to DURBAN.</p> <p>7.1 FIRST ALTERNATE.</p> <p>PROCEED FURTHER ON P242 BECOMING M37, OLD MAI N ROAD ALSO KNOW AS MOSS KOLNIK ROAD TO ITS JUNCTION WITH N2, THEN LEFT N2.</p> <p>7.2. THE ALTERNATIVE TO N2:</p> <p>MOSS KOLNICK DRIVE M37, ACROSS N2 INTO KINGSWAY ROAD, LEFT KINGSWAY ROAD (ALSO R102) PASS KINGSWAY HOSPITAL, LEFT HEATHER ROAD INTO HUDD ROAD, LEFT DICKENS ROAD, RIGHT N2:BOTH FIRST AND SECOND ALTERNATIVE INTO DURBAN.</p> <p>7.3. N2 LEFT M4, LEFT MOORE ROAD, RIGHT GALE STREET, RIGHT BEREA ROADINTIO WEST STREET, RIGHT BROAD STREET, RIGHT SMITH STREET, RIGHT RUSSEL STREET, LEFT ALEXANDRA STREET TO RANK 119 IN ALEXANDRA STREET AND RETURN FROM ALEXANDRA STREET RANK ACROSS SMITH STREET INTO ON RAMP M4 ALONG THE SAME ROADS TO BOTH IT ALTERNATIVES IN REVERSE DIRECTION.</p>
12.2	<p>10. MSAHWENI TO AMANZIMTOTI.</p> <p>10.1. FIRST ALTERNATIVE.</p> <p>P242 INTO M37 RIGHT INTO KINGSWAY TO RANK OPPOSITE RAILWAY STATION AND PROCEED ALONG KINGSWAY RIGHT NDONGENI DRIVE, LEFT RIVERSIDE ROAD, RIGHT ISUNDU DRIVE, RIGHT ADAMS ROAD LEFT TO KINGSWAY AND RETURN ALONG THE SAME ROUTE.</p> <p>10.2. SECOND ALTERNATIVE.</p> <p>P242 INTO BLAZEWAY, RIGHT UMDONI ROAD, LEFT LEWIS DRIVE, LEFT NELSON ROAD, LEFT ADAMS ROAD, RIGHT KINGSWAY AND RANK AT STATION AND RETURN ON THE SAME ROUTE.</p> <p>RESTRICTION: ALL ROUTE IN B ARE RESTRICTED FROM PICKING BEYOUND THE JUNCTION OF ROAD P242 AND P197-1 FROM ANY ROUTE IN A TO THEIR DESTINATION AND ON RETURN TRIPS TO THEIR DESTINY UNTIL JUNCTION ARE REACHED NO PASSENGERS TO BE SET DOWN PRIOR TO THE ABOVE.</p>
12.3	<p>MSAHWENI ADAMS MISSION RESERVE ON D1058, TO THOYANA RESERVE BANK, ALONG ROAD D1058 EKUZAMENI STORE, TO ITS JUNCTION WITH P242, RIGHT P242 WOODHOUSE, TO ITS JUNCTION WITH ROAD P1971.</p>
12.4	<p>ENKANYISWENI. FROM OLD DIPPING TANK ADAMS MISSION ON D994 TO D995 OR R603 ALONG THESE ROUTES TO ITS JUNCTION WITH ROAD P242, LEFT P242 TO ITS JUNCTION WITH P197-1.</p>
12.5	<p>fakazi FROM RANK AT FAKAZI SCHOOL ON D1060 TO ITS JUNCTION WITH LEFT R614, RIGHT P242 WITH ITS JUNCTION TO P197-1.</p>



## transport

Department:  
Transport  
Province of KwaZulu-Natal

## GAZETTE

LGKZNG02-2019-  
APR

REGION: ALL

12.6	MKHAZENI RIVER BRIDGE FROM MKHAZENI RIVER BRIDGE ADAMS MISSION ALONG THE UNNAMED ROAD TO ITS JUNCTION WITH ROAD P242 RIGHT P242 WOODHOUSE, TO ITS JUNCTION WITH ROAD P197-1.
12.7	zwelisha FROM ZWELISHA RANK ADAMS MISSION ALONG UNNAMED ROAD TO ITS JUNCTION WITH D995 TO ITS JUNCTION WITH P242, LEFT P242 WOODHOUSE, TO ITS JUNCTION WITH ROAD P197-1.
12.8	ISIPINGO FROM ISIPINGO, LEFT INTO P197 ALSO KNOW AS OLD MAIN ROAD BECOMING M35, LEFT PARDY ROAD, RIGHT HILLVIEW ROAD, ISIPINGO RANK AND RETURN ALONG THE SAME ROUTE IN THE OPPOSITE DIRECTION.



**transport**

Department:  
Transport  
Province of KwaZulu-Natal

**GAZETTE**

LGKZNG02-2019-  
APR

REGION: ALL

1) <b>Application Number:</b> APP0100795	2) <b>Gazette Number:</b> LGKZNG02-2019-APR
3) <b>Applicant:</b> MM HADEBE <b>ID NO.</b> 6506245263082 <b>Association:</b> AMANGWE-BHEKUZULU TAXI ASSOCIATION	4) <b>Applicant Address:</b> PO BOX 362 LOSKOP KWAZULU NATAL  3330
5) <b>Existing Licence Holder:</b> NOT APPLICABLE <b>ID NO.</b> NOT APPLICABLE	6) <b>Existing Licence Holder Address:</b> NOT APPLICABLE
7) <b>Type of application:</b> ADD AUTHORISATIONS/ROUTES	8) <b>Operating Licence Number:</b> LGKZN0303000244
9) <b>Vehicle Type:</b> MINIBUS	10) 1 X 15 (SEATED) + 0 (STANDING)
11) <b>Region:</b> UTHUKELA	
12.1	<p>LOSKOP TO DRAKENSBURG SUN</p> <p>FROM APPROVED TAXI RANK IN TRIBAL COURT TURN LEFT TO JOIN D128, TURN RIGHT TO CHURIC, SAVEMORE, BONKHULE HIGH SCHOOL, MJUREYELI PRIMARY SCHOOL, BHENGU STORE AND TURN LEFT TO JOIN R600, LOADING AND OFF LOADING AT NESS HOTEL, CHAMPAGNE SPORT, TURN RIGHT TO JOIN SOUTHERN SUN ROAD.</p>



## transport

Department:  
Transport  
Province of KwaZulu-Natal

## GAZETTE

LGKZNG02-2019-  
APR

REGION: ALL

1) <b>Application Number:</b> APP0100956	2) <b>Gazette Number:</b> LGKZNG02-2019-APR
3) <b>Applicant:</b> RICHARD MTHOKOZISI SITHOLE <b>ID NO.</b> 6112245581084 <b>Association:</b> AMANGWE-BHEKUZULU TAXI ASSOCIATION	4) <b>Applicant Address:</b> PO BOX 248 ESCOURT KWAZULU- NATAL  3310
5) <b>Existing Licence Holder:</b> NOT APPLICABLE <b>ID NO.</b> NOT APPLICABLE	6) <b>Existing Licence Holder Address:</b> NOT APPLICABLE
7) <b>Type of application:</b> ADD AUTHORISATIONS/ROUTES	8) <b>Operating Licence Number:</b> LGKZN0303000017
9) <b>Vehicle Type:</b> MINIBUS	10) 1 X 15 (SEATED) + 0 (STANDING)
11) <b>Region:</b> UTHUKELA	
12.1	<p>LOSKOP TO ESTCOURT</p> <p>FROM DLANGALALA STORE LOSKOP MDUTSHINI JOIN D214 MJWAYELI PRIMARY SCHOOL BHENGU STORE. SAVE MOR STORE, CLINIC JOIN P10 LOADING, BATA SHOE CO. KWAMDAKANE, LOSKOP POLICE STATION, LINDOKUHLE DRYCOTT STORE OFF – LOADING TENISIN MOONILIEGH TURN LEFT JOIN BROOMCLIFF ROAD, TONGAAT, MASONITE TURN RIGHT JOIN ALEXANDRA STREET TURN RIGHT COME TO ESTCOURT.</p> <p>FROM ESTCOURT TAXI RANK TURN LEFT TO PHILIP STREET AND TURN RIGHT TO LOSKOP ROAD P10 TO AMANGWE TAXI RANK AND RETURN.</p>
12.2	<p>LOSKOP TO DRAKENSBURG SUN</p> <p>FROM APPROVED TAXI RANK IN TRIBAL COURT TURN LEFT TO JOIN D128, TURN RIGHT TO CHURIC, SAVEMORE, BONKHULE HIGH SCHOOL, MJUREYELI PRIMARY SCHOOL, BHENGU STORE AND TURN LEFT TO JOIN R600, LOADING AND OFF LOADING AT NESS HOTEL, CHAMPAGNE SPORT, TURN RIGHT TO JOIN SOUTHERN SUN ROAD.</p>
12.3	<p>LOSKOP TO WINTERTON</p> <p>FROM AMANGWE TRIBAL COURT (TAXI RANK), TAKE LEFT JOIN P10, LOADING AND OFF LOADING, TURN RIGHT TO R600, STRAIGHT TO WINTERTON, LOADING AND OFFLOADING, LOADING AT WINTERTON AND RETURN ALONG THE SAME ROUTE.</p>





**transport**

Department:  
Transport  
Province of KwaZulu-Natal

**GAZETTE**

**LGKZNG02-2019-  
APR  
REGION: ALL**

1) <b>Application Number:</b> APP0100959	2) <b>Gazette Number:</b> LGKZNG02-2019-APR
3) <b>Applicant:</b> RICHARD MTHOKOZISI SITHOLE <b>ID NO.</b> 6112245581084 <b>Association:</b> AMANGWE-BHEKUZULU TAXI ASSOCIATION	4) <b>Applicant Address:</b> PO BOX 248 ESCOURT KWAZULU- NATAL  3310
5) <b>Existing Licence Holder:</b> NOT APPLICABLE <b>ID NO.</b> NOT APPLICABLE	6) <b>Existing Licence Holder Address:</b> NOT APPLICABLE
7) <b>Type of application:</b> ADD AUTHORISATIONS/ROUTES	8) <b>Operating Licence Number:</b> LGKZN0303000016
9) <b>Vehicle Type:</b> MINIBUS	10) 1 X 15 (SEATED) + 0 (STANDING)
11) <b>Region:</b> UTHUKELA	
12.1	<p>LOSROP TO WINTERTON</p> <p>FROM AMANGWE TRIBAL COURT (TAXI RANK), TAKE LEFT JOIN P10, LOADING AND OFF LOADING, TURN RIGHT TO R600, STRAIGHT TO WINTERTON, LOADING AND OFFLOADING, LOADING AT WINTERTON AND RETURN ALONG THE SAME ROUTE.</p>
12.2	<p>LOSROP TO ESTCOURT</p> <p>FROM DLANGALALA STORE LOSROP MDUTSHINI JOIN D214 MJWAYELI PRIMARY SCHOOL BHENGU STORE. SAVE MOR STORE, CLINIC JOIN P10 LOADING, BATA SHOE CO. KWAMDAKANE, LOSROP POLICE STATION, LINDOKUHLE DRYCOTT STORE OFF – LOADING TENISIN MOONILIEGH TURN LEFT JOIN BROOMCLIFF ROAD, TONGAAT, MASONITE TURN RIGHT JOIN ALEXANDRA STREET TURN RIGHT COME TO ESTCOURT.</p> <p>FROM ESTCOURT TAXI RANK TURN LEFT TO PHILIP STREET AND TURN RIGHT TO LOSROP ROAD P10 TO AMANGWE TAXI RANK AND RETURN.</p>
12.3	<p>LOSROP TO DRAKENSBURG SUN</p> <p>FROM APPROVED TAXI RANK IN TRIBAL COURT TURN LEFT TO JOIN D128, TURN RIGHT TO CHURIC, SAVEMORE, BONKHULE HIGH SCHOOL, MJUREYELI PRIMARY SCHOOL, BHENGU STORE AND TURN LEFT TO JOIN R600, LOADING AND OFF LOADING AT NESS HOTEL, CHAMPAGNE SPORT, TURN RIGHT TO JOIN SOUTHERN SUN ROAD.</p>



## transport

Department:  
Transport  
Province of KwaZulu-Natal

## GAZETTE

LGKZNG02-2019-  
APR

REGION: ALL

1) <b>Application Number:</b> APP0100965	2) <b>Gazette Number:</b> LGKZNG02-2019-APR
3) <b>Applicant:</b> TA KHESWA <b>ID NO.</b> 5203145684085 <b>Association:</b> AMANGWE-BHEKUZULU TAXI ASSOCIATION	4) <b>Applicant Address:</b> P O BOX 66028 ESTCOURT KWAZULU-NATAL 3310
5) <b>Existing Licence Holder:</b> NOT APPLICABLE <b>ID NO.</b> NOT APPLICABLE	6) <b>Existing Licence Holder Address:</b> NOT APPLICABLE
7) <b>Type of application:</b> ADD AUTHORISATIONS/ROUTES	8) <b>Operating Licence Number:</b> LGKZN0303000519
9) <b>Vehicle Type:</b> MINIBUS	10) 1 X 15 (SEATED) + 0 (STANDING)
11) <b>Region:</b> UTHUKELA	
12.1	<p>LOSKOP TO ESTCOURT</p> <p>FROM DLANGALALA STORE LOSKOP MDUTSHINI JOIN D214 MJWAYELI PRIMARY SCHOOL BHENGU STORE. SAVE MOR STORE, CLINIC JOIN P10 LOADING, BATA SHOE CO. KWAMDAKANE, LOSKOP POLICE STATION, LINDOKUHLE DRYCOTT STORE OFF – LOADING TENISIN MOONILIEGH TURN LEFT JOIN BROOMCLIFF ROAD, TONGAAT, MASONITE TURN RIGHT JOIN ALEXANDRA STREET TURN RIGHT COME TO ESTCOURT.</p> <p>FROM ESTCOURT TAXI RANK TURN LEFT TO PHILIP STREET AND TURN RIGHT TO LOSKOP ROAD P10 TO AMANGWE TAXI RANK AND RETURN.</p>
12.2	<p>LOSKOP TO DRAKENSBURG SUN</p> <p>FROM APPROVED TAXI RANK IN TRIBAL COURT TURN LEFT TO JOIN D128, TURN RIGHT TO CHURIC, SAVEMORE, BONKHULE HIGH SCHOOL, MJUREYELI PRIMARY SCHOOL, BHENGU STORE AND TURN LEFT TO JOIN R600, LOADING AND OFF LOADING AT NESS HOTEL, CHAMPAGNE SPORT, TURN RIGHT TO JOIN SOUTHERN SUN ROAD.</p>
12.3	<p>LOSKOP TO WINTERTON</p> <p>FROM AMANGWE TRIBAL COURT (TAXI RANK), TAKE LEFT JOIN P10, LOADING AND OFF LOADING, TURN RIGHT TO R600, STRAIGHT TO WINTERTON, LOADING AND OFFLOADING, LOADING AT WINTERTON AND RETURN ALONG THE SAME ROUTE.</p>



**transport**

Department:  
Transport  
Province of KwaZulu-Natal

**GAZETTE**

LGKZNG02-2019-  
APR

REGION: ALL

1) <b>Application Number:</b> APP0100975	2) <b>Gazette Number:</b> LGKZNG02-2019-APR
3) <b>Applicant:</b> MA HADEBE <b>ID NO.</b> 5401195211086 <b>Association:</b> AMANGWE-BHEKUZULU TAXI ASSOCIATION	4) <b>Applicant Address:</b> P.O BOX 116 LOSKOP KWA-ZULU NATAL 3330
5) <b>Existing Licence Holder:</b> NOT APPLICABLE <b>ID NO.</b> NOT APPLICABLE	6) <b>Existing Licence Holder Address:</b> NOT APPLICABLE
7) <b>Type of application:</b> ADD AUTHORISATIONS/ROUTES	8) <b>Operating Licence Number:</b> LGKZN0303000822
9) <b>Vehicle Type:</b> MINIBUS	10) 1 X 15 (SEATED) + 0 (STANDING)
11) <b>Region:</b> UTHUKELA	
12.1	<p>LOSKOP TO WINTERTON</p> <p>FROM AMANGWE TRIBAL COURT (TAXI RANK), TAKE LEFT JOIN P10, LOADING AND OFF LOADING, TURN RIGHT TO R600, STRAIGHT TO WINTERTON, LOADING AND OFFLOADING, LOADING AT WINTERTON AND RETURN ALONG THE SAME ROUTE.</p>
12.2	<p>LOSKOP TO ESTCOURT</p> <p>FROM DLANGALALA STORE LOSKOP MDUTSHINI JOIN D214 MJWAYELI PRIMARY SCHOOL BHENGU STORE. SAVE MOR STORE, CLINIC JOIN P10 LOADING, BATA SHOE CO. KWAMDAKANE, LOSKOP POLICE STATION, LINDOKUHLE DRYCOTT STORE OFF – LOADING TENISIN MOONILIEGH TURN LEFT JOIN BROOMCLIFF ROAD, TONGAAT, MASONITE TURN RIGHT JOIN ALEXANDRA STREET TURN RIGHT COME TO ESTCOURT.</p> <p>FROM ESTCOURT TAXI RANK TURN LEFT TO PHILIP STREET AND TURN RIGHT TO LOSKOP ROAD P10 TO AMANGWE TAXI RANK AND RETURN.</p>
12.3	<p>LOSKOP TO DRAKENSBURG SUN</p> <p>FROM APPROVED TAXI RANK IN TRIBAL COURT TURN LEFT TO JOIN D128, TURN RIGHT TO CHURIC, SAVEMORE, BONKHULE HIGH SCHOOL, MJUREYELI PRIMARY SCHOOL, BHENGU STORE AND TURN LEFT TO JOIN R600, LOADING AND OFF LOADING AT NESS HOTEL, CHAMPAGNE SPORT, TURN RIGHT TO JOIN SOUTHERN SUN ROAD.</p>



## transport

Department:  
Transport  
Province of KwaZulu-Natal

## GAZETTE

LGKZNG02-2019-  
APR

REGION: ALL

1) <b>Application Number:</b> APP0101450	2) <b>Gazette Number:</b> LGKZNG02-2019-APR
3) <b>Applicant:</b> MH HADEBE <b>ID NO.</b> 6405315372081 <b>Association:</b> AMANGWE-BHEKUZULU TAXI ASSOCIATION	4) <b>Applicant Address:</b> PO BOX14 LOSKOP KWAZULU-NATAL 3330
5) <b>Existing Licence Holder:</b> NOT APPLICABLE <b>ID NO.</b> NOT APPLICABLE	6) <b>Existing Licence Holder Address:</b> NOT APPLICABLE
7) <b>Type of application:</b> ADD AUTHORISATIONS/ROUTES	8) <b>Operating Licence Number:</b> LGKZN0303000026
9) <b>Vehicle Type:</b> MINIBUS	10) 1 X 15 (SEATED) + 0 (STANDING)
11) <b>Region:</b> UTHUKELA	
12.1	<p>LOSKOP TO DRAKENSBURG SUN</p> <p>FROM APPROVED TAXI RANK IN TRIBAL COURT TURN LEFT TO JOIN D128, TURN RIGHT TO CHURIC, SAVEMORE, BONKHULE HIGH SCHOOL, MJUREYELI PRIMARY SCHOOL, BHENGU STORE AND TURN LEFT TO JOIN R600, LOADING AND OFF LOADING AT NESS HOTEL, CHAMPAGNE SPORT, TURN RIGHT TO JOIN SOUTHERN SUN ROAD.</p>
12.2	<p>LOSKOP TO ESTCOURT</p> <p>FROM DLANGALALA STORE LOSKOP MDUTSHINI JOIN D214 MJWAYELI PRIMARY SCHOOL BHENGU STORE. SAVE MOR STORE, CLINIC JOIN P10 LOADING, BATA SHOE CO. KWAMDAKANE, LOSKOP POLICE STATION, LINDOKUHLE DRYCOTT STORE OFF – LOADING TENISIN MOONILIEGH TURN LEFT JOIN BROOMCLIFF ROAD, TONGAAT, MASONITE TURN RIGHT JOIN ALEXANDRA STREET TURN RIGHT COME TO ESTCOURT.</p> <p>FROM ESTCOURT TAXI RANK TURN LEFT TO PHILIP STREET AND TURN RIGHT TO LOSKOP ROAD P10 TO AMANGWE TAXI RANK AND RETURN.</p>
12.3	<p>LOSKOP TO WINTERTON</p> <p>FROM AMANGWE TRIBAL COURT (TAXI RANK), TAKE LEFT JOIN P10, LOADING AND OFF LOADING, TURN RIGHT TO R600, STRAIGHT TO WINTERTON, LOADING AND OFFLOADING, LOADING AT WINTERTON AND RETURN ALONG THE SAME ROUTE.</p>



**transport**

Department:  
Transport  
Province of KwaZulu-Natal

**GAZETTE**

**LGKZNG02-2019-  
APR**

**REGION: ALL**

1) <b>Application Number:</b> APP0102107	2) <b>Gazette Number:</b> LGKZNG02-2019-APR
3) <b>Applicant:</b> HA DLAMINI <b>ID NO.</b> 5009290634084 <b>Association:</b> AMANGWE-BHEKUZULU TAXI ASSOCIATION	4) <b>Applicant Address:</b> PRIVATE BAG X10 LOSKOP KWA-ZULU NATAL 3330
5) <b>Existing Licence Holder:</b> NOT APPLICABLE <b>ID NO.</b> NOT APPLICABLE	6) <b>Existing Licence Holder Address:</b> NOT APPLICABLE
7) <b>Type of application:</b> ADD AUTHORISATIONS/ROUTES	8) <b>Operating Licence Number:</b> LGKZN0303000551
9) <b>Vehicle Type:</b> MINIBUS	10) 1 X 15 (SEATED) + 0 (STANDING)
11) <b>Region:</b> UTHUKELA	
12.1	<p>LOSKOP TO DRAKENSBURG SUN</p> <p>FROM APPROVED TAXI RANK IN TRIBAL COURT TURN LEFT TO JOIN D128, TURN RIGHT TO CHURIC, SAVEMORE, BONKHULE HIGH SCHOOL, MJUREYELI PRIMARY SCHOOL, BHENGU STORE AND TURN LEFT TO JOIN R600, LOADING AND OFF LOADING AT NESS HOTEL, CHAMPAGNE SPORT, TURN RIGHT TO JOIN SOUTHERN SUN ROAD.</p>
12.2	<p>LOSKOP TO ESTCOURT</p> <p>FROM DLANGALALA STORE LOSKOP MDUTSHINI JOIN D214 MJWAYELI PRIMARY SCHOOL BHENGU STORE. SAVE MOR STORE, CLINIC JOIN P10 LOADING, BATA SHOE CO. KWAMDAKANE, LOSKOP POLICE STATION, LINDOKUHLE DRYCOTT STORE OFF – LOADING TENISIN MOONILIEGH TURN LEFT JOIN BROOMCLIFF ROAD, TONGAAT, MASONITE TURN RIGHT JOIN ALEXANDRA STREET TURN RIGHT COME TO ESTCOURT.</p> <p>FROM ESTCOURT TAXI RANK TURN LEFT TO PHILIP STREET AND TURN RIGHT TO LOSKOP ROAD P10 TO AMANGWE TAXI RANK AND RETURN.</p>



## transport

Department:  
Transport  
Province of KwaZulu-Natal

## GAZETTE

LGKZNG02-2019-  
APR

REGION: ALL

1) <b>Application Number:</b> APP0103290	2) <b>Gazette Number:</b> LGKZNG02-2019-APR
3) <b>Applicant:</b> ML NDABA <b>ID NO.</b> 6311225377089 <b>Association:</b> AMANGWE-BHEKUZULU TAXI ASSOCIATION	4) <b>Applicant Address:</b> PO BOX 1644 ESTCOURT KWAZULU-NATAL 3310
5) <b>Existing Licence Holder:</b> NOT APPLICABLE <b>ID NO.</b> NOT APPLICABLE	6) <b>Existing Licence Holder Address:</b> NOT APPLICABLE
7) <b>Type of application:</b> ADD AUTHORISATIONS/ROUTES	8) <b>Operating Licence Number:</b> LGKZN0303000174
9) <b>Vehicle Type:</b> MINIBUS	10) 1 X 15 (SEATED) + 0 (STANDING)
11) <b>Region:</b> UTHUKELA	
12.1	<p>ESCOURT TO JOHANNESBURG.</p> <p>FROM APPROVED TAXI RANK IN ESCOURT LOADING INTO ALEXANDRA STREET, TO LOSKOP ROAD, TO N3, TO TUGELA PLAZA, VAN REENEN, PASS HARRISMITH, PASS WARDEN, VILLIERS, TOLL PLAZA, HEIDELBERG, JOHANNESBURG OFF RAMP, N3 EAST OFF RAMP GEORGE GOCH, JOHNPAGE, COMMISSIONER STREET, VAN VEILLIGH STREET, KLEIN STREET, PLANE STREET, LOVE DAY STREET TO SIMMONS STREET, INTO BREE STREET TAXI RANK AND RETURN ALONG THE FORWARD ROUTE IN REVERSE.</p> <p>IMPORTANT</p> <p>NO PASSENGERS MAY BE PICKED UP OR SET DOWN EN ROUTE. THIS ROUTE MAY NOT BE ISSUED UNLESS A RANK PERMIT FOR JOHANNESBURG IS PRODUCED.</p>



**transport**

Department:  
Transport  
Province of KwaZulu-Natal

**GAZETTE**

LGKZNG02-2019-  
APR

REGION: ALL

1) <b>Application Number:</b> APP0104025	2) <b>Gazette Number:</b> LGKZNG02-2019-APR
3) <b>Applicant:</b> JM KHANYILE <b>ID NO.</b> 7107165552080 <b>Association:</b> HOPEWELL TAXI ASSOCIATION	4) <b>Applicant Address:</b> PO BOX 16 THORNVILLE KWA-ZULU NATAL 3760
5) <b>Existing Licence Holder:</b> NOT APPLICABLE <b>ID NO.</b> NOT APPLICABLE	6) <b>Existing Licence Holder Address:</b> NOT APPLICABLE
7) <b>Type of application:</b> ADD AUTHORISATIONS/ROUTES	8) <b>Operating Licence Number:</b> LKNKZN0125896
9) <b>Vehicle Type:</b> NOT AVAILABLE	10) 1 X 14 (SEATED) + 0 (STANDING)
11) <b>Region:</b> UMGUNGUNDLOVU	
12.1	HOPEWELL TO CAMPERDOWN AND RETURN. FROM HOPEWELL TAXI RANK IN P117 PICK UP PASSENGERS PROCEED ALONG ESTON ROAD (R624) INTO R603 PROCEED TO MANDERSTON ROAD PICK AND DROP OFF PASSENGERS, TURN RIGHT INTO UMLAAS ROAD, DROP OFF PASSENGERS ONLY, TURN RIGHT INTO R603 DROP OFF PASSENGERS ONLY LEFT INTO P418, PROCEED TO CAMPERRDOWN TAXI RANK AND RETURN TO HOPEWELL ALONG THE SAME ROUTE.
12.2	NTEMBENI TO RICHMOND AND RETURN. FROM NTEMBENI INFORMAL TAXI RANK ON D2065 WHICH BECOMES TO D683, TURN LEFT INTO P334, PICK UP PASSENGERS AND PROCEED ALONG BAYNESFIELD ROAD, TURN RIGHT INTO P315 PICK AND DROP OFF PASSENGERS, TURN RIGHT INTO RICHMOND ROAD (R56) PICK AND DROP OFF PASSENGERS, RIGHT INTO DURBAN ROAD (P575) INTO CHILLY STREET, PROCEED TO THE TAXI RANK AND RETURN TO NTEMBENI ALONG THE SAME ROUTE.
12.3	HOPEWELL TO NTEMBENI AND RETURN. FROM HOPEWELL TAXI RANK IN P117 PICK UP PASSENGERS PROCEED ALONG ESTON ROAD, TURN LEFT INTO UMLAAS ROAD(R623), TURN LEFT INTO RICHMOND ROAD (R56), DROPPING OFF PASSENGERS ONLY TURN RIGHT INTO BAYNESFIELD ROAD (P334) TURN RIGHT INTO D683 WHICH BECOMES D2065. PICK AND DROP PASSENGERS, PROCEED TO NTEMBENI INFORMAL TAXI RANK AND RETURN TO HOPEWELL ALONG TO SAME ROUTE.
12.4	HOPEWELL TO PIETERMARITZBURG AND RETURN. FROM HOPEWELL TAXI RANK IN P117 PICK UP PASSENGERS PROCEED ALONG ESTON ROAD (R624), LEFT INTO UMLAAS ROAD (R623), PICK AND DROP OFF PASSENGERS, TURN RIGHT INTO RICHMOND ROAD (R56) PICK AND DROP PASSENGERS, TURN RIGHT INTO D587, TURN RIGHT AGAIN ON D587 PROCEED TO ZWELETHU PICK AND DROP PASSENGERS AND MAKE A U-TURN AND DRIVE BACK ON D587, TURN LEFT INTO RICHMOND ROAD (R56) PICKING AND DROPPING PASSENGERS TOWARDS PIETERMARITZBURG, TURN LEFT INTO L92 (INTO BRYDEN / SHENSTONE FARM) PICK AND DROP PASSENGERS, TURN RIGHT AND PROCEED FOR ABOUT 5 KMS PICKING AND DROPPING PASSENGERS AND MAKE A U-TURN, PROCEED ALONG L92, TURN LEFT INTO R56 TOWARDS PIETERMARITZBURG, TURN LEFT INTO UNNAMEND ROAD (INTO ELBA FARM ON FOX HILL )PROCEED ALONG THE UNNAMED ROAD FOR ABOUT 5KMS PICKING AND DROPPING PASSENGERS AND MAKE A U-TURN, DRIVING ALONG THE UNNAMED ROAD, TURN LEFT INTO R56, JOIN ALEXANDRA ROAD , DROP OFF PASSENGERS ONLY, TURN LEFT INTO COLLEGE ROAD, DROP OFF ONLY, INTO WEST STREET, DRO OFF ONLY, TURN RIGHT INTO LANGALIBALELE STREET, DROP OFF ONLY, LEFT INTO RETIEF STREET, DROP OFF ONLY, RIGHT INTO HOSSEIN HAFJEJEE STREET, DROP OFF ONLY AND PROCEED TO HOPEWELL TAXI RANK AT THE CORNER OF HOSSEIN HAFJEJEE AND MASUKWANA STREET AND RETURN TO HOPEWELL USING THE SAME ROUTE.
12.5	HOPEWELL TO RICHMOND AND RETURN. FROM HOPEWELL TAXI RANK IN P117 PICK UP PASSENGERS PROCEED ALONG ESTON ROAD (R624) TURN LEFT INTO UMLAAS ROAD (R623) PICK AND DROP PASSENGERS, TURN LEFT INTO RICHMOND ROAD (R56) PICK AND DROP OFF PASSENGERS, RIGHT INTO DURBAN ROAD, PICK AND DROP PASSENGERS (P575) INTO CHILLY STREET, PROCEED TO THE TAXI RANK AND RETURN TO HOPEWELL ALONG THE SAME ROUTE.



## transport

Department:  
Transport  
Province of KwaZulu-Natal

## GAZETTE

LGKZNG02-2019-  
APR

REGION: ALL

12.6	<p>HOPEWELL TO ESTON AND RETURN. FROM HOPEWELL TAXI RANK IN P117 PICK UP PASSENGERS PROCEED ALONG ESTON ROAD (R624) INTO R603 PROCEED TO MANDERSTON ROAD PICK AND DROP OFF PASSENGERS, TURN RIGHT INTO UMLAAS ROAD (R623), DROP OFF PASSENGERS ONLY, TURN RIGHT INTO BISLEY ROAD PICK AND DROP PASSENGERS (P120), INTO MANDERSTON PICK AND DROP PASSENGERS AND MAKE A U-TURN AND DRIVE BACK ALONG BISLEY ROAD (P120) PICK AND DROP OFF PASSENGERS AT CARWIN HEIGHTS (GADLA FARM) MAKE A U-TURN AND DRIVE BACK ALONG BISLEY ROAD (P120) TURN LEFT INTO UMLAAS ROAD (R623), TURN RIGHT INTO R103 PROCEED ESTON TAXI RANK AND RETURN TO HOPEWELL ALONG THE SAME ROUTE.</p>
12.7	<p>NTEMBENI TO PIETERMARITZBURG AND RETURN. FROM NTEMBENI INFORMAL TAXI RANK ON D2065 WHICH BECOMES TO D683, TURN LEFT INTO P334, PICK UP PASSENGERS AND PROCEED ALONG BAYNESFIELD ROAD, TURN RIGHT INTO P315 PICK AND DROP OFF PASSENGERS, TURN LEFT INTO RICHMOND ROAD (R56) PROCEED ALONG R56, JOIN ALEXANDRA ROAD, DROP OFF PASSENGERS ONLY, TURN LEFT INTO COLLEGE ROAD, DROP OFF ONLY, INTO WEST STREET, DRO OFF ONLY, TURN RIGHT INTO LANGALIBALELE STREET, DROP OFF ONLY, LEFT INTO RETIEF STREET, DROP OFF ONLY, RIGHT INTO HOSSEIN HAFJEJEE STREET, DROP OFF ONLY AND PROCEED TO HOPEWELL TAXI RANK AT THE CORNER OF HOSSEIN HAFJEJEE AND MASUKWANA STREET AND RETURN TO NTEMBENI USING THE SAME ROUTE.</p>





**transport**

Department:  
Transport  
Province of KwaZulu-Natal

**GAZETTE**

LGKZNG02-2019-  
APR  
REGION: ALL

1) <b>Application Number:</b> APP0104027	2) <b>Gazette Number:</b> LGKZNG02-2019-APR
3) <b>Applicant:</b> RD MAPHUMULO <b>ID NO.</b> 6011165278087 <b>Association:</b> HOPEWELL TAXI ASSOCIATION	4) <b>Applicant Address:</b> P O BOX 16 THORNVILLE KWAZULU-NATAL  3760
5) <b>Existing Licence Holder:</b> NOT APPLICABLE <b>ID NO.</b> NOT APPLICABLE	6) <b>Existing Licence Holder Address:</b> NOT APPLICABLE
7) <b>Type of application:</b> ADD AUTHORISATIONS/ROUTES	8) <b>Operating Licence Number:</b> LGKZN0403001303
9) <b>Vehicle Type:</b> MINIBUS	10) 1 X 15 (SEATED) + 0 (STANDING)
11) <b>Region:</b> UMGUNGUNDLOVU	
12.1	HOPEWELL TO CAMPERDOWN AND RETURN. FROM HOPEWELL TAXI RANK IN P117 PICK UP PASSENGERS PROCEED ALONG ESTON ROAD (R624) INTO R603 PROCEED TO MANDERSTON ROAD PICK AND DROP OFF PASSENGERS, TURN RIGHT INTO UMLAAS ROAD, DROP OFF PASSENGERS ONLY, TURN RIGHT INTO R603 DROP OFF PASSENGERS ONLY LEFT INTO P418, PROCEED TO CAMPERRDOWN TAXI RANK AND RETURN TO HOPEWELL ALONG THE SAME ROUTE.
12.2	NTEMBENI TO RICHMOND AND RETURN. FROM NTEMBENI INFORMAL TAXI RANK ON D2065 WHICH BECOMES TO D683, TURN LEFT INTO P334, PICK UP PASSENGERS AND PROCEED ALONG BAYNESFIELD ROAD, TURN RIGHT INTO P315 PICK AND DROP OFF PASSENGERS, TURN RIGHT INTO RICHMOND ROAD (R56) PICK AND DROP OFF PASSENGERS, RIGHT INTO DURBAN ROAD (P575) INTO CHILLY STREET, PROCEED TO THE TAXI RANK AND RETURN TO NTEMBENI ALONG THE SAME ROUTE.
12.3	HOPEWELL TO NTEMBENI AND RETURN. FROM HOPEWELL TAXI RANK IN P117 PICK UP PASSENGERS PROCEED ALONG ESTON ROAD, TURN LEFT INTO UMLAAS ROAD(R623), TURN LEFT INTO RICHMOND ROAD (R56), DROPPING OFF PASSENGERS ONLY TURN RIGHT INTO BAYNESFIELD ROAD (P334) TURN RIGHT INTO D683 WHICH BECOMES D2065. PICK AND DROP PASSENGERS, PROCEED TO NTEMBENI INFORMAL TAXI RANK AND RETURN TO HOPEWELL ALONG TO SAME ROUTE.
12.4	HOPEWELL TO PIETERMARITZBURG AND RETURN. FROM HOPEWELL TAXI RANK IN P117 PICK UP PASSENGERS PROCEED ALONG ESTON ROAD (R624), LEFT INTO UMLAAS ROAD (R623), PICK AND DROP OFF PASSENGERS, TURN RIGHT INTO RICHMOND ROAD (R56) PICK AND DROP PASSENGERS, TURN RIGHT INTO D587, TURN RIGHT AGAIN ON D587 PROCEED TO ZWELETHU PICK AND DROP PASSENGERS AND MAKE A U-TURN AND DRIVE BACK ON D587, TURN LEFT INTO RICHMOND ROAD (R56) PICKING AND DROPPING PASSENGERS TOWARDS PIETERMARITZBURG, TURN LEFT INTO L92 (INTO BRYDEN / SHENSTONE FARM) PICK AND DROP PASSENGERS, TURN RIGHT AND PROCEED FOR ABOUT 5 KMS PICKING AND DROPPING PASSENGERS AND MAKE A U-TURN, PROCEED ALONG L92, TURN LEFT INTO R56 TOWARDS PIETERMARITZBURG, TURN LEFT INTO UNNAMEND ROAD (INTO ELBA FARM ON FOX HILL )PROCEED ALONG THE UNNAMED ROAD FOR ABOUT 5KMS PICKING AND DROPPING PASSENGERS AND MAKE A U-TURN, DRIVING ALONG THE UNNAMED ROAD, TURN LEFT INTO R56, JOIN ALEXANDRA ROAD , DROP OFF PASSENGERS ONLY, TURN LEFT INTO COLLEGE ROAD, DROP OFF ONLY, INTO WEST STREET, DRO OFF ONLY, TURN RIGHT INTO LANGALIBALELE STREET, DROP OFF ONLY, LEFT INTO RETIEF STREET, DROP OFF ONLY, RIGHT INTO HOSSEIN HAFJEJEE STREET, DROP OFF ONLY AND PROCEED TO HOPEWELL TAXI RANK AT THE CORNER OF HOSSEIN HAFJEJEE AND MASUKWANA STREET AND RETURN TO HOPEWELL USING THE SAME ROUTE.
12.5	HOPEWELL TO RICHMOND AND RETURN. FROM HOPEWELL TAXI RANK IN P117 PICK UP PASSENGERS PROCEED ALONG ESTON ROAD (R624) TURN LEFT INTO UMLAAS ROAD (R623) PICK AND DROP PASSENGERS, TURN LEFT INTO RICHMOND ROAD (R56) PICK AND DROP OFF PASSENGERS, RIGHT INTO DURBAN ROAD, PICK AND DROP PASSENGERS (P575) INTO CHILLY STREET, PROCEED TO THE TAXI RANK AND RETURN TO HOPEWELL ALONG THE SAME ROUTE.



## transport

Department:  
Transport  
Province of KwaZulu-Natal

## GAZETTE

LGKZNG02-2019-  
APR

REGION: ALL

12.6	<p>HOPEWELL TO ESTON AND RETURN. FROM HOPEWELL TAXI RANK IN P117 PICK UP PASSENGERS PROCEED ALONG ESTON ROAD (R624) INTO R603 PROCEED TO MANDERSTON ROAD PICK AND DROP OFF PASSENGERS, TURN RIGHT INTO UMLAAS ROAD (R623), DROP OFF PASSENGERS ONLY, TURN RIGHT INTO BISLEY ROAD PICK AND DROP PASSENGERS (P120), INTO MANDERSTON PICK AND DROP PASSENGERS AND MAKE A U-TURN AND DRIVE BACK ALONG BISLEY ROAD (P120) PICK AND DROP OFF PASSENGERS AT CARWIN HEIGHTS (GADLA FARM) MAKE A U-TURN AND DRIVE BACK ALONG BISLEY ROAD (P120) TURN LEFT INTO UMLAAS ROAD (R623), TURN RIGHT INTO R103 PROCEED ESTON TAXI RANK AND RETURN TO HOPEWELL ALONG THE SAME ROUTE.</p>
12.7	<p>NTEMBENI TO PIETERMARITZBURG AND RETURN. FROM NTEMBENI INFORMAL TAXI RANK ON D2065 WHICH BECOMES TO D683, TURN LEFT INTO P334, PICK UP PASSENGERS AND PROCEED ALONG BAYNESFIELD ROAD, TURN RIGHT INTO P315 PICK AND DROP OFF PASSENGERS, TURN LEFT INTO RICHMOND ROAD (R56) PROCEED ALONG R56, JOIN ALEXANDRA ROAD, DROP OFF PASSENGERS ONLY, TURN LEFT INTO COLLEGE ROAD, DROP OFF ONLY, INTO WEST STREET, DROP OFF ONLY, TURN RIGHT INTO LANGALIBALELE STREET, DROP OFF ONLY, LEFT INTO RETIEF STREET, DROP OFF ONLY, RIGHT INTO HOSSEIN HAFJEJEE STREET, DROP OFF ONLY AND PROCEED TO HOPEWELL TAXI RANK AT THE CORNER OF HOSSEIN HAFJEJEE AND MASUKWANA STREET AND RETURN TO NTEMBENI USING THE SAME ROUTE.</p>



**transport**

Department:  
Transport  
Province of KwaZulu-Natal

**GAZETTE**

LGKZNG02-2019-  
APR

REGION: ALL

1) <b>Application Number:</b> APP0104032	2) <b>Gazette Number:</b> LGKZNG02-2019-APR
3) <b>Applicant:</b> TJ NJIKO <b>ID NO.</b> 7611255724087 <b>Association:</b> HOPEWELL TAXI ASSOCIATION	4) <b>Applicant Address:</b> PO BOX 47 THORNVILLE KWA-ZULU NATAL  3760
5) <b>Existing Licence Holder:</b> NOT APPLICABLE <b>ID NO.</b> NOT APPLICABLE	6) <b>Existing Licence Holder Address:</b> NOT APPLICABLE
7) <b>Type of application:</b> ADD AUTHORISATIONS/ROUTES	8) <b>Operating Licence Number:</b> LGKZN0403000949
9) <b>Vehicle Type:</b> MINIBUS	10) 1 X 15 (SEATED) + 0 (STANDING)
11) <b>Region:</b> UMGUNGUNDLOVU	
12.1	HOPEWELL TO CAMPERDOWN AND RETURN. FROM HOPEWELL TAXI RANK IN P117 PICK UP PASSENGERS PROCEED ALONG ESTON ROAD (R624) INTO R603 PROCEED TO MANDERSTON ROAD PICK AND DROP OFF PASSENGERS, TURN RIGHT INTO UMLAAS ROAD, DROP OFF PASSENGERS ONLY, TURN RIGHT INTO R603 DROP OFF PASSENGERS ONLY LEFT INTO P418, PROCEED TO CAMPERRDOWN TAXI RANK AND RETURN TO HOPEWELL ALONG THE SAME ROUTE.
12.2	NTEMBENI TO RICHMOND AND RETURN. FROM NTEMBENI INFORMAL TAXI RANK ON D2065 WHICH BECOMES TO D683, TURN LEFT INTO P334, PICK UP PASSENGERS AND PROCEED ALONG BAYNESFIELD ROAD, TURN RIGHT INTO P315 PICK AND DROP OFF PASSENGERS, TURN RIGHT INTO RICHMOND ROAD (R56) PICK AND DROP OFF PASSENGERS, RIGHT INTO DURBAN ROAD (P575) INTO CHILLY STREET, PROCEED TO THE TAXI RANK AND RETURN TO NTEMBENI ALONG THE SAME ROUTE.
12.3	HOPEWELL TO NTEMBENI AND RETURN. FROM HOPEWELL TAXI RANK IN P117 PICK UP PASSENGERS PROCEED ALONG ESTON ROAD, TURN LEFT INTO UMLAAS ROAD(R623), TURN LEFT INTO RICHMOND ROAD (R56), DROPPING OFF PASSENGERS ONLY TURN RIGHT INTO BAYNESFIELD ROAD (P334) TURN RIGHT INTO D683 WHICH BECOMES D2065. PICK AND DROP PASSENGERS, PROCEED TO NTEMBENI INFORMAL TAXI RANK AND RETURN TO HOPEWELL ALONG TO SAME ROUTE.
12.4	HOPEWELL TO PIETERMARITZBURG AND RETURN. FROM HOPEWELL TAXI RANK IN P117 PICK UP PASSENGERS PROCEED ALONG ESTON ROAD (R624), LEFT INTO UMLAAS ROAD (R623), PICK AND DROP OFF PASSENGERS, TURN RIGHT INTO RICHMOND ROAD (R56) PICK AND DROP PASSENGERS, TURN RIGHT INTO D587, TURN RIGHT AGAIN ON D587 PROCEED TO ZWELETHU PICK AND DROP PASSENGERS AND MAKE A U-TURN AND DRIVE BACK ON D587, TURN LEFT INTO RICHMOND ROAD (R56) PICKING AND DROPPING PASSENGERS TOWARDS PIETERMARITZBURG, TURN LEFT INTO L92 (INTO BRYDEN / SHENSTONE FARM) PICK AND DROP PASSENGERS, TURN RIGHT AND PROCEED FOR ABOUT 5 KMS PICKING AND DROPPING PASSENGERS AND MAKE A U-TURN, PROCEED ALONG L92, TURN LEFT INTO R56 TOWARDS PIETERMARITZBURG, TURN LEFT INTO UNNAMED ROAD (INTO ELBA FARM ON FOX HILL )PROCEED ALONG THE UNNAMED ROAD FOR ABOUT 5KMS PICKING AND DROPPING PASSENGERS AND MAKE A U-TURN, DRIVING ALONG THE UNNAMED ROAD, TURN LEFT INTO R56, JOIN ALEXANDRA ROAD , DROP OFF PASSENGERS ONLY, TURN LEFT INTO COLLEGE ROAD, DROP OFF ONLY, INTO WEST STREET, DRO OFF ONLY, TURN RIGHT INTO LANGALIBALELE STREET, DROP OFF ONLY, LEFT INTO RETIEF STREET, DROP OFF ONLY, RIGHT INTO HOSSEIN HAFJEJEE STREET, DROP OFF ONLY AND PROCEED TO HOPEWELL TAXI RANK AT THE CORNER OF HOSSEIN HAFJEJEE AND MASUKWANA STREET AND RETURN TO HOPEWELL USING THE SAME ROUTE.
12.5	HOPEWELL TO RICHMOND AND RETURN. FROM HOPEWELL TAXI RANK IN P117 PICK UP PASSENGERS PROCEED ALONG ESTON ROAD (R624) TURN LEFT INTO UMLAAS ROAD (R623) PICK AND DROP PASSENGERS, TURN LEFT INTO RICHMOND ROAD (R56) PICK AND DROP OFF PASSENGERS, RIGHT INTO DURBAN ROAD, PICK AND DROP PASSENGERS (P575) INTO CHILLY STREET, PROCEED TO THE TAXI RANK AND RETURN TO HOPEWELL ALONG THE SAME ROUTE.



## transport

Department:  
Transport  
Province of KwaZulu-Natal

## GAZETTE

LGKZNG02-2019-  
APR

REGION: ALL

12.6	<p>HOPEWELL TO ESTON AND RETURN. FROM HOPEWELL TAXI RANK IN P117 PICK UP PASSENGERS PROCEED ALONG ESTON ROAD (R624) INTO R603 PROCEED TO MANDERSTON ROAD PICK AND DROP OFF PASSENGERS, TURN RIGHT INTO UMLAAS ROAD (R623), DROP OFF PASSENGERS ONLY, TURN RIGHT INTO BISLEY ROAD PICK AND DROP PASSENGERS (P120), INTO MANDERSTON PICK AND DROP PASSENGERS AND MAKE A U-TURN AND DRIVE BACK ALONG BISLEY ROAD (P120) PICK AND DROP OFF PASSENGERS AT CARWIN HEIGHTS (GADLA FARM) MAKE A U-TURN AND DRIVE BACK ALONG BISLEY ROAD (P120) TURN LEFT INTO UMLAAS ROAD (R623), TURN RIGHT INTO R103 PROCEED ESTON TAXI RANK AND RETURN TO HOPEWELL ALONG THE SAME ROUTE.</p>
12.7	<p>NTEMBENI TO PIETERMARITZBURG AND RETURN. FROM NTEMBENI INFORMAL TAXI RANK ON D2065 WHICH BECOMES TO D683, TURN LEFT INTO P334, PICK UP PASSENGERS AND PROCEED ALONG BAYNESFIELD ROAD, TURN RIGHT INTO P315 PICK AND DROP OFF PASSENGERS, TURN LEFT INTO RICHMOND ROAD (R56) PROCEED ALONG R56, JOIN ALEXANDRA ROAD, DROP OFF PASSENGERS ONLY, TURN LEFT INTO COLLEGE ROAD, DROP OFF ONLY, INTO WEST STREET, DRO OFF ONLY, TURN RIGHT INTO LANGALIBALELE STREET, DROP OFF ONLY, LEFT INTO RETIEF STREET, DROP OFF ONLY, RIGHT INTO HOSSEIN HAFJEJEE STREET, DROP OFF ONLY AND PROCEED TO HOPEWELL TAXI RANK AT THE CORNER OF HOSSEIN HAFJEJEE AND MASUKWANA STREET AND RETURN TO NTEMBENI USING THE SAME ROUTE.</p>



**transport**

Department:  
Transport  
Province of KwaZulu-Natal

**GAZETTE**

LGKZNG02-2019-  
APR

REGION: ALL

1) <b>Application Number:</b> APP0104035	2) <b>Gazette Number:</b> LGKZNG02-2019-APR
3) <b>Applicant:</b> SI MKHIZE <b>ID NO.</b> 8603036821083 <b>Association:</b> HOPEWELL TAXI ASSOCIATION	4) <b>Applicant Address:</b> PO BOX10 THORNVILLE 3760
5) <b>Existing Licence Holder:</b> NOT APPLICABLE <b>ID NO.</b> NOT APPLICABLE	6) <b>Existing Licence Holder Address:</b> NOT APPLICABLE
7) <b>Type of application:</b> ADD AUTHORISATIONS/ROUTES	8) <b>Operating Licence Number:</b> LGKZN0403001782
9) <b>Vehicle Type:</b> MINIBUS	10) 1 X 15 (SEATED) + 0 (STANDING)
11) <b>Region:</b> UMGUNGUNDLOVU	
12.1	HOPEWELL TO CAMPERDOWN AND RETURN. FROM HOPEWELL TAXI RANK IN P117 PICK UP PASSENGERS PROCEED ALONG ESTON ROAD (R624) INTO R603 PROCEED TO MANDERSTON ROAD PICK AND DROP OFF PASSENGERS, TURN RIGHT INTO UMLAAS ROAD, DROP OFF PASSENGERS ONLY, TURN RIGHT INTO R603 DROP OFF PASSENGERS ONLY LEFT INTO P418, PROCEED TO CAMPERRDOWN TAXI RANK AND RETURN TO HOPEWELL ALONG THE SAME ROUTE.
12.2	NTEMBENI TO RICHMOND AND RETURN. FROM NTEMBENI INFORMAL TAXI RANK ON D2065 WHICH BECOMES TO D683, TURN LEFT INTO P334, PICK UP PASSENGERS AND PROCEED ALONG BAYNESFIELD ROAD, TURN RIGHT INTO P315 PICK AND DROP OFF PASSENGERS, TURN RIGHT INTO RICHMOND ROAD (R56) PICK AND DROP OFF PASSENGERS, RIGHT INTO DURBAN ROAD (P575) INTO CHILLY STREET, PROCEED TO THE TAXI RANK AND RETURN TO NTEMBENI ALONG THE SAME ROUTE.
12.3	HOPEWELL TO NTEMBENI AND RETURN. FROM HOPEWELL TAXI RANK IN P117 PICK UP PASSENGERS PROCEED ALONG ESTON ROAD, TURN LEFT INTO UMLAAS ROAD(R623), TURN LEFT INTO RICHMOND ROAD (R56), DROPPING OFF PASSENGERS ONLY TURN RIGHT INTO BAYNESFIELD ROAD (P334) TURN RIGHT INTO D683 WHICH BECOMES D2065. PICK AND DROP PASSENGERS, PROCEED TO NTEMBENI INFORMAL TAXI RANK AND RETURN TO HOPEWELL ALONG TO SAME ROUTE.
12.4	HOPEWELL TO PIETERMARITZBURG AND RETURN. FROM HOPEWELL TAXI RANK IN P117 PICK UP PASSENGERS PROCEED ALONG ESTON ROAD (R624), LEFT INTO UMLAAS ROAD (R623), PICK AND DROP OFF PASSENGERS, TURN RIGHT INTO RICHMOND ROAD (R56) PICK AND DROP PASSENGERS, TURN RIGHT INTO D587, TURN RIGHT AGAIN ON D587 PROCEED TO ZWELETHU PICK AND DROP PASSENGERS AND MAKE A U-TURN AND DRIVE BACK ON D587, TURN LEFT INTO RICHMOND ROAD (R56) PICKING AND DROPPING PASSENGERS TOWARDS PIETERMARITZBURG, TURN LEFT INTO L92 (INTO BRYDEN / SHENSTONE FARM) PICK AND DROP PASSENGERS, TURN RIGHT AND PROCEED FOR ABOUT 5 KMS PICKING AND DROPPING PASSENGERS AND MAKE A U-TURN, PROCEED ALONG L92, TURN LEFT INTO R56 TOWARDS PIETERMARITZBURG, TURN LEFT INTO UNNAMEND ROAD (INTO ELBA FARM ON FOX HILL )PROCEED ALONG THE UNNAMED ROAD FOR ABOUT 5KMS PICKING AND DROPPING PASSENGERS AND MAKE A U-TURN, DRIVING ALONG THE UNNAMED ROAD, TURN LEFT INTO R56, JOIN ALEXANDRA ROAD , DROP OFF PASSENGERS ONLY, TURN LEFT INTO COLLEGE ROAD, DROP OFF ONLY, INTO WEST STREET, DRO OFF ONLY, TURN RIGHT INTO LANGALIBALELE STREET, DROP OFF ONLY, LEFT INTO RETIEF STREET, DROP OFF ONLY, RIGHT INTO HOSSEIN HAFJEJEE STREET, DROP OFF ONLY AND PROCEED TO HOPEWELL TAXI RANK AT THE CORNER OF HOSSEIN HAFJEJEE AND MASUKWANA STREET AND RETURN TO HOPEWELL USING THE SAME ROUTE.
12.5	HOPEWELL TO RICHMOND AND RETURN. FROM HOPEWELL TAXI RANK IN P117 PICK UP PASSENGERS PROCEED ALONG ESTON ROAD (R624) TURN LEFT INTO UMLAAS ROAD (R623) PICK AND DROP PASSENGERS, TURN LEFT INTO RICHMOND ROAD (R56) PICK AND DROP OFF PASSENGERS, RIGHT INTO DURBAN ROAD, PICK AND DROP PASSENGERS (P575) INTO CHILLY STREET, PROCEED TO THE TAXI RANK AND RETURN TO HOPEWELL ALONG THE SAME ROUTE.



## transport

Department:  
Transport  
Province of KwaZulu-Natal

## GAZETTE

LGKZNG02-2019-  
APR

REGION: ALL

12.6	<p>HOPEWELL TO ESTON AND RETURN. FROM HOPEWELL TAXI RANK IN P117 PICK UP PASSENGERS PROCEED ALONG ESTON ROAD (R624) INTO R603 PROCEED TO MANDERSTON ROAD PICK AND DROP OFF PASSENGERS, TURN RIGHT INTO UMLAAS ROAD (R623), DROP OFF PASSENGERS ONLY, TURN RIGHT INTO BISLEY ROAD PICK AND DROP PASSENGERS (P120), INTO MANDERSTON PICK AND DROP PASSENGERS AND MAKE A U-TURN AND DRIVE BACK ALONG BISLEY ROAD (P120) PICK AND DROP OFF PASSENGERS AT CARWIN HEIGHTS (GADLA FARM) MAKE A U-TURN AND DRIVE BACK ALONG BISLEY ROAD (P120) TURN LEFT INTO UMLAAS ROAD (R623), TURN RIGHT INTO R103 PROCEED ESTON TAXI RANK AND RETURN TO HOPEWELL ALONG THE SAME ROUTE.</p>
12.7	<p>NTEMBENI TO PIETERMARITZBURG AND RETURN. FROM NTEMBENI INFORMAL TAXI RANK ON D2065 WHICH BECOMES TO D683, TURN LEFT INTO P334, PICK UP PASSENGERS AND PROCEED ALONG BAYNESFIELD ROAD, TURN RIGHT INTO P315 PICK AND DROP OFF PASSENGERS, TURN LEFT INTO RICHMOND ROAD (R56) PROCEED ALONG R56, JOIN ALEXANDRA ROAD, DROP OFF PASSENGERS ONLY, TURN LEFT INTO COLLEGE ROAD, DROP OFF ONLY, INTO WEST STREET, DRO OFF ONLY, TURN RIGHT INTO LANGALIBALELE STREET, DROP OFF ONLY, LEFT INTO RETIEF STREET, DROP OFF ONLY, RIGHT INTO HOSSEIN HAFJEJEE STREET, DROP OFF ONLY AND PROCEED TO HOPEWELL TAXI RANK AT THE CORNER OF HOSSEIN HAFJEJEE AND MASUKWANA STREET AND RETURN TO NTEMBENI USING THE SAME ROUTE.</p>



**transport**

Department:  
Transport  
Province of KwaZulu-Natal

**GAZETTE**

LGKZNG02-2019-  
APR

REGION: ALL

1) <b>Application Number:</b> APP0104280	2) <b>Gazette Number:</b> LGKZNG02-2019-APR
3) <b>Applicant:</b> CB NDLOVU <b>ID NO.</b> 6211055639089 <b>Association:</b> HOPEWELL TAXI ASSOCIATION	4) <b>Applicant Address:</b> P.O BOX 7358 PIETERMARITZBURG THORNVILLE KWAZULU-NATAL  3200
5) <b>Existing Licence Holder:</b> NOT APPLICABLE <b>ID NO.</b> NOT APPLICABLE	6) <b>Existing Licence Holder Address:</b> NOT APPLICABLE
7) <b>Type of application:</b> ADD AUTHORISATIONS/ROUTES	8) <b>Operating Licence Number:</b> LGKZN0403000324
9) <b>Vehicle Type:</b> MINIBUS	10) 1 X 15 (SEATED) + 0 (STANDING)
11) <b>Region:</b> UMGUNGUNDLOVU	
12.1	HOPEWELL TO CAMPERDOWN AND RETURN. FROM HOPEWELL TAXI RANK IN P117 PICK UP PASSENGERS PROCEED ALONG ESTON ROAD (R624) INTO R603 PROCEED TO MANDERSTON ROAD PICK AND DROP OFF PASSENGERS, TURN RIGHT INTO UMLAAS ROAD, DROP OFF PASSENGERS ONLY, TURN RIGHT INTO R603 DROP OFF PASSENGERS ONLY LEFT INTO P418, PROCEED TO CAMPERRDOWN TAXI RANK AND RETURN TO HOPEWELL ALONG THE SAME ROUTE.
12.2	NTEMBENI TO RICHMOND AND RETURN. FROM NTEMBENI INFORMAL TAXI RANK ON D2065 WHICH BECOMES TO D683, TURN LEFT INTO P334, PICK UP PASSENGERS AND PROCEED ALONG BAYNESFIELD ROAD, TURN RIGHT INTO P315 PICK AND DROP OFF PASSENGERS, TURN RIGHT INTO RICHMOND ROAD (R56) PICK AND DROP OFF PASSENGERS, RIGHT INTO DURBAN ROAD (P575) INTO CHILLY STREET, PROCEED TO THE TAXI RANK AND RETURN TO NTEMBENI ALONG THE SAME ROUTE.
12.3	HOPEWELL TO NTEMBENI AND RETURN. FROM HOPEWELL TAXI RANK IN P117 PICK UP PASSENGERS PROCEED ALONG ESTON ROAD, TURN LEFT INTO UMLAAS ROAD(R623), TURN LEFT INTO RICHMOND ROAD (R56), DROPPING OFF PASSENGERS ONLY TURN RIGHT INTO BAYNESFIELD ROAD (P334) TURN RIGHT INTO D683 WHICH BECOMES D2065. PICK AND DROP PASSENGERS, PROCEED TO NTEMBENI INFORMAL TAXI RANK AND RETURN TO HOPEWELL ALONG TO SAME ROUTE.
12.4	HOPEWELL TO PIETERMARITZBURG AND RETURN. FROM HOPEWELL TAXI RANK IN P117 PICK UP PASSENGERS PROCEED ALONG ESTON ROAD (R624), LEFT INTO UMLAAS ROAD (R623), PICK AND DROP OFF PASSENGERS, TURN RIGHT INTO RICHMOND ROAD (R56) PICK AND DROP PASSENGERS, TURN RIGHT INTO D587, TURN RIGHT AGAIN ON D587 PROCEED TO ZWELETHU PICK AND DROP PASSENGERS AND MAKE A U-TURN AND DRIVE BACK ON D587, TURN LEFT INTO RICHMOND ROAD (R56) PICKING AND DROPPING PASSENGERS TOWARDS PIETERMARITZBURG, TURN LEFT INTO L92 (INTO BRYDEN / SHENSTONE FARM) PICK AND DROP PASSENGERS, TURN RIGHT AND PROCEED FOR ABOUT 5 KMS PICKING AND DROPPING PASSENGERS AND MAKE A U-TURN, PROCEED ALONG L92, TURN LEFT INTO R56 TOWARDS PIETERMARITZBURG, TURN LEFT INTO UNNAMEND ROAD (INTO ELBA FARM ON FOX HILL )PROCEED ALONG THE UNNAMED ROAD FOR ABOUT 5KMS PICKING AND DROPPING PASSENGERS AND MAKE A U-TURN, DRIVING ALONG THE UNNAMED ROAD, TURN LEFT INTO R56, JOIN ALEXANDRA ROAD , DROP OFF PASSENGERS ONLY, TURN LEFT INTO COLLEGE ROAD, DROP OFF ONLY, INTO WEST STREET, DRO OFF ONLY, TURN RIGHT INTO LANGALIBALELE STREET, DROP OFF ONLY, LEFT INTO RETIEF STREET, DROP OFF ONLY, RIGHT INTO HOSSEIN HAFJEJEE STREET, DROP OFF ONLY AND PROCEED TO HOPEWELL TAXI RANK AT THE CORNER OF HOSSEIN HAFJEJEE AND MASUKWANA STREET AND RETURN TO HOPEWELL USING THE SAME ROUTE.
12.5	HOPEWELL TO RICHMOND AND RETURN. FROM HOPEWELL TAXI RANK IN P117 PICK UP PASSENGERS PROCEED ALONG ESTON ROAD (R624) TURN LEFT INTO UMLAAS ROAD (R623) PICK AND DROP PASSENGERS, TURN LEFT INTO RICHMOND ROAD (R56) PICK AND DROP OFF PASSENGERS, RIGHT INTO DURBAN ROAD, PICK AND DROP PASSENGERS (P575) INTO CHILLY STREET, PROCEED TO THE TAXI RANK AND RETURN TO HOPEWELL ALONG THE SAME ROUTE.



## transport

Department:  
Transport  
Province of KwaZulu-Natal

## GAZETTE

LGKZNG02-2019-  
APR

REGION: ALL

12.6	<p>HOPEWELL TO ESTON AND RETURN. FROM HOPEWELL TAXI RANK IN P117 PICK UP PASSENGERS PROCEED ALONG ESTON ROAD (R624) INTO R603 PROCEED TO MANDERSTON ROAD PICK AND DROP OFF PASSENGERS, TURN RIGHT INTO UMLAAS ROAD (R623), DROP OFF PASSENGERS ONLY, TURN RIGHT INTO BISLEY ROAD PICK AND DROP PASSENGERS (P120), INTO MANDERSTON PICK AND DROP PASSENGERS AND MAKE A U-TURN AND DRIVE BACK ALONG BISLEY ROAD (P120) PICK AND DROP OFF PASSENGERS AT CARWIN HEIGHTS (GADLA FARM) MAKE A U-TURN AND DRIVE BACK ALONG BISLEY ROAD (P120) TURN LEFT INTO UMLAAS ROAD (R623), TURN RIGHT INTO R103 PROCEED ESTON TAXI RANK AND RETURN TO HOPEWELL ALONG THE SAME ROUTE.</p>
12.7	<p>NTEMBENI TO PIETERMARITZBURG AND RETURN. FROM NTEMBENI INFORMAL TAXI RANK ON D2065 WHICH BECOMES TO D683, TURN LEFT INTO P334, PICK UP PASSENGERS AND PROCEED ALONG BAYNESFIELD ROAD, TURN RIGHT INTO P315 PICK AND DROP OFF PASSENGERS, TURN LEFT INTO RICHMOND ROAD (R56) PROCEED ALONG R56, JOIN ALEXANDRA ROAD, DROP OFF PASSENGERS ONLY, TURN LEFT INTO COLLEGE ROAD, DROP OFF ONLY, INTO WEST STREET, DRO OFF ONLY, TURN RIGHT INTO LANGALIBALELE STREET, DROP OFF ONLY, LEFT INTO RETIEF STREET, DROP OFF ONLY, RIGHT INTO HOSSEIN HAFJEJEE STREET, DROP OFF ONLY AND PROCEED TO HOPEWELL TAXI RANK AT THE CORNER OF HOSSEIN HAFJEJEE AND MASUKWANA STREET AND RETURN TO NTEMBENI USING THE SAME ROUTE.</p>





**transport**

Department:  
Transport  
Province of KwaZulu-Natal

**GAZETTE**

LGKZNG02-2019-  
APR

REGION: ALL

1) <b>Application Number:</b> APP0013255	2) <b>Gazette Number:</b> LGKZNG02-2019-APR
3) <b>Applicant:</b> BP DLAMINI <b>ID NO.</b> 5511235313088 <b>Association:</b> NQUTHU DISTRICT PIONEERS TAXI ASSOC.	4) <b>Applicant Address:</b> P.O BOX 2562 NQUTHU 3135
5) <b>Existing Licence Holder:</b> NOT APPLICABLE <b>ID NO.</b> NOT APPLICABLE	6) <b>Existing Licence Holder Address:</b> NOT APPLICABLE
7) <b>Type of application:</b> ADD AUTHORISATIONS/ROUTES	8) <b>Operating Licence Number:</b> LGKZN0203000559
9) <b>Vehicle Type:</b> MINIBUS	10) 1 X 14 (SEATED) + 0 (STANDING)
11) <b>Region:</b> UMZINYATHI	
12.1	NQUTHU TO DUNDEE  FROM NQUTHU TAXI RANK, INTO P36/2 INTO R68, LEFT INTO R33 INTO VICTORIA STREET, RIGHT INTO SMITH STREET INTO DUNDEE TAXI RANK AND RETURN TO NQUTHU ALONG THE FORWARD ROUTE IN REVERSE.
12.2	ZICOLE TO NQUTU FROM KWAMBATHA TRADING STORE INTO AND ALONG D1347, RIGHT INTO P54 AND PROCEED TO NQUTHU TAXI RANK AND RETURN ALONG THE FORWARD ROUTE IN REVERSE.
12.3	ST. AUGUSTINE TO NQUTU FROM AUGUSTINE'S SCHOOL INTO AND ALONG D1361, RIGHT INTO R68 AND PROCEED TO NQUTHU TAXI RANK AND RETURN ALONG THE FORWARD ROUTE IN RESERVE.
12.4	SILUTSHANA TO NQUTU FROM SILUTSHANA SUB RANK INTO AND ALONG R68 TO NQUTHU TAXI RANK AND RETURN ALONG THE FORWARD ROUTE IN RESERVE
12.5	HLATHI DAM TO NQUTU FROM HLATHI DAM SUB RANK INTO AND ALONG R68 TO NQUTHU TAXI RANK AND RETURN ALONG THE FORWARD ROUTE IN RESERVE.
12.6	ISANDLWANA TO NQUTHU FROM ISANDLWANA SUB RANK INTO AND ALONG P58, TURN LEFT INTO R68 AND PROCEED TO NQUTHU TAXI RANK AND RETURN ALONG THE FORWARD ROUTE IN REVERSE.
12.7	NQUTU TO NONDWENI FROM NQUTHU TAXI RANK TO NONDWENI TAXI RANK ALONG MAIN ROAD (P36-2 AND RETURN ALONG THE FORWARD ROUTE IN REVERSE.(PICKING UP AND SETTING DOWN PASSENGERS EN ROUTE.
12.8	NQUTHU TO ULUNDI  FROM NQUTHU TAXI RANK TO ULUNDI TAXI RANK PROCEED ALONG R68 TO BABANANGO ALONG R68, TURN LEFT TO GRAVEL ROAD P432 DOWN TO A T-JUNCTION FROM VRYHEID TO MELMOTH (R34) RIGHT INTO AND R34, LEFT INTO AND ALONG R66 INTO ULUNDI TAXI RANK AND RETURN WITH SOME PASSENGERS ALONG THE FORWARD ROUTE IN RESERVE.
12.9	NQUTHU TO LADYSMITH  FROM NQUTHU TAXI RANK, INTO AND ALONG P36/1 (R68), LEFT INTO R33 TO DUNDEE, PASSING THROUGH DUNDEE ALONG VICTORIA STREET, INTO KAREL LANDMAN STREET, JOINING R68 AND PROCEED ALONG R68, BYPASSING GLENCOE, LEFT INTO ALONG N11-2 TO LADYSMITH. AT THE FIRST ROBOT, TURN LEFT INTO ILLING ROAD, AND PROCEEDS TO ILLING ROAD TAXI RANK AND RETURN ALONG THE FORWARDS ROUTE IN REVERSE
12.10	NQUTHU TO PIETERMARITZBURG  FROM NQUTHU TAXI RANK PROCEED AS PER ROUTE 31 TO LADYSMITH. UPON ENTERING LAD TO PIETERMARITZBURG VIA DUNDEE VIA WHICH BECOMES R33/R68 VIA GLENCOE R1YSMITH TURN LEFT AT THE FIRST TRAFFIC LIGHT INTO AND ALONG R44 INTO P325 BECOMING P544, INTO R103 BYPASSING COLENZO INTO N3 AND PROCEED DIRECT TO PIETERMARITZBURG. ENTERING PIETERMARITZBURG LEFT INTO THE CHURCH STREET OFF-RAMP, RIGHT INTO CHURCH STREET AND PROCEEDS INTO THE APPROVED TAXI RANK OFF CHURCH STREET AND RETURN ALONG THE FORWARD ROUTE IN REVERSE.



## transport

Department:  
Transport  
Province of KwaZulu-Natal

## GAZETTE

LGKZNG02-2019-  
APR

REGION: ALL

12.11	NQUTU TO QHUDENI FROM NQUTHU TAXI RANK INTO AND ALONG R68 AND AND TURN RIGHT INTO P16/3 TO P32 KWABALOYI QHUDENI AND RETURN TO NQUTHU WITH ALONG THE FOWARD ROUTE IN REVERSE.
12.12	NCEPHENI TO NQUTU FROM NCEPHENI SUB TAXI RANK INTO AND ALONG P58, TURN INTO R68 AND PROCEED TO NQUTHU TAXI RANK AND RETURN ALONG THE FORWARD ROUTE IN RESERVE.
12.13	HLAZAKAZI TO NQUTHO FROM HLAZAKAZI SUB TAXI RANK INTO AND ALONG D1362, INTO R68 AND PROCEED TO NQUTHU TAXI RANK AND RETURN.
12.14	MBOKODWENI TO NQUTU FROM MBOKODWE TO NQUTHU INTO AND ALONG L1992, INTO R68 PROCEED TO NQUTHU TAXI RANK AND RETURN.
12.15	GRACE SUB TO NQUTU FROM GRACE SUB RANK INTO AND ALONG P53 TO NQUTHU TAXI RANK AND RETURN.
12.16	GRACE SUB TO NZIMANDE FROM GRACE SUB RANK, INTO AND ALONG P54, INTO R34, RIGHT INTO P251 AND PROCEED TO NZIMANDE MINE AND RETURN.
12.17	GRACE SUB TO mondlo FROM GRACE SUB RANK TO MONDLO ALONG P411 AND RETURN.
12.18	GRACE SUB TO DUNDEE FROM GRACE SUB RANK TO DUNDEE, INTO AND ALONG P54, LEFT INTO AND ALONG P34-2, INTO P33 INTO VICTORIA STREET, RIGHT INTO SMITH STREET, INTO THE DUNDEE TAXI RANK AND RETURN.
12.19	GRACE SUB TO VRYHEID FROM GRACE SUB RANK TO VRYHEID, INTO AND ALONG P54, RIGHT INTO AND ALONG P34-2, INTO KERK –CHURCH STREET, TO THE VRYHEID TAXI RANK AND RETURN,
12.20	GRACE SUB TO UTRECHT FROM GRACE SUB TAXI RANK, INTO AND ALONG P54, INTO R34 (P41), AND PROCEED TO UTRECHT, LEFT INTO UTRECHT TAXI RANK AND RETURN.
12.21	MABULULWANE TO NQUTU FROM MABULULWANE SUB TAXI RANK INTO AND ALONG D1297 INTO R68 AND PROCEED TO NQUTHU TAXI RANK AND RETURN.



**transport**

Department:  
Transport  
Province of KwaZulu-Natal

**GAZETTE**

LGKZNG02-2019-  
APR

REGION: ALL

1) <b>Application Number:</b> APP0094205	2) <b>Gazette Number:</b> LGKZNG02-2019-APR
3) <b>Applicant:</b> MP BUSANE <b>ID NO.</b> 4809135336089 <b>Association:</b> IMBALI UNIT 1&2 TAXI ASSOCIATION	4) <b>Applicant Address:</b> 68 LONG ROAD BISLEY PIETERMARITZBURG KWA-ZULU NATAL 3201
5) <b>Existing Licence Holder:</b> NOT APPLICABLE <b>ID NO.</b> NOT APPLICABLE	6) <b>Existing Licence Holder Address:</b> NOT APPLICABLE
7) <b>Type of application:</b> ADD AUTHORISATIONS/ROUTES	8) <b>Operating Licence Number:</b> LKNKZN016139
9) <b>Vehicle Type:</b> NOT AVAILABLE	10) 1 X 13 (SEATED) + 0 (STANDING)
11) <b>Region:</b> UMGUNGUNDLOVU	
12.1	<p>IMBALI TO MKHONDENI FROM SINKWAZI ROAD TERMINUS INFORMAL RANK PICK UP PASSENGERS, TURN LEFT TO JOIN SILALI ROAD, PICK UP PASSENGERS YIELD RIGHT HLALANYATHI ROAD, PICK UP PASSENGERS TURN LEFT TO NKWAZI ROAD, PICK UP PASSENGERS TURN LEFT TO NQOMFI ROAD, PICK UP PASSENGERS TURN RIGHT TO THENDELE ROAD, PICK UP PASSENGERS TURN RIGHT TO KHOMBE LANE, PICK UP PASSENGERS TURN LEFT TO NKWAZI ROAD, PICK UP PASSENGERS TURN RIGHT TO MPALA ROAD, PICK UP PASSENGERS TURN LEFT TO SINKWAZI ROAD, PICK UP PASSENGERS TURN RIGHT TO FJ SITHOLE ROAD, PICK UP PASSENGERS TURN LEFT TO SUTHERLAND ROAD, PICK UP PASSENGERS TURN RIGHT TO MOSES MABHIDA ROAD, PICK UP PASSENGERS TURN RIGHT TO ARCHIE GUMEDE DRIVE, PICK UP PASSENGERS PROCEED TO JOIN GLADYS MANZI ROAD, PICK UP PASSENGERS TURN RIGHT TO C B DOWNES ROAD OFF LOAD PASSENGERS ONLY, TURN RIGHT TO PORTLAND ROAD, PICK AND DROP OFF PASSENGERS TURN RIGHT TO SHORTS RETREAT ROAD, PICK AND DROP PASSENGERS TURN RIGHT TO JOIN YABOROUGH ROAD, PICK AND DROP PASSENGERS TURN LEFT TO HAWORTH ROAD, PICK AND DROP PASSENGERS TURN RIGHT TO OLDFIELD ROAD, PICK AND DROP PASSENGERS TURN LEFT TO GLADYS MANZI ROAD, PICK AND DROP PASSENGERS AND RETURN TO IMBALI (SINKWAZI ROAD TERMINUS INFORMAL RANK) ALONG THE SAME ROUTE.</p>
12.2	<p>IMBALI TO MKHONDENI (ALTERNATIVE ROUTE) FROM SINKWAZI TERMINUS INFORMAL RANK PICK UP PASSENGERS, TURN RIGHT TO MBHELEBHELE ROAD, PICK UP PASSENGERS TURN LEFT TO SIKALI ROAD, PICK UP PASSENGERS TURN RIGHT INTO MTHOMBOTHI ROAD, PICK UP PASSENGERS TURN RIGHT TO SIBHUBHU ROAD, PICK UP PASSENGERS TURN LEFT TO SUTHERLAND ROAD, PICK UP PASSENGERS TURN RIGHT MOSES MABHIDA ROAD, PICK UP PASSENGERS TURN RIGHT TO ARCHIE GUMEDE DRIVE, PICK UP PASSENGERS AND JOIN GLADYS MANZI ROAD, PICK UP PASSENGERS TURN RIGHT TO C B DOWNES ROAD, DROP OFF PASSENGERS ONLY TURN RIGHT TO PORTLAND ROAD, PICK AND DROP PASSENGERS TURN RIGHT TO SHORTS RETREAT ROAD, PICK AND DROP PASSENGERS TURN RIGHT TO YABOROUGH ROAD, PICK AND DROP PASSENGERS TURN LEFT TO HAWORTH ROAD, PICK AND DROP PASSENGERS TURN RIGHT TO OLDFIELD ROAD, PICK AND DROP PASSENGERS TURN LEFT TO GLADYS MANZI ROAD, PICK AND DROP PASSENGERS AND RETURN TO IMBALI ON THE SAME ROUTE.</p>



## transport

Department:  
Transport  
Province of KwaZulu-Natal

## GAZETTE

LGKZNG02-2019-  
APR

REGION: ALL

1) <b>Application Number:</b> APP0104662	2) <b>Gazette Number:</b> LGKZNG02-2019-APR
3) <b>Applicant:</b> SB CHILI <b>ID NO.</b> 7207255460085 <b>Association:</b> INANDA-CROSSROADS TAXI ASSOCIATION	4) <b>Applicant Address:</b> 70 EDENDERRY RD AVOCA HILLS, DURBAN KWAZULU-NATAL  4051
5) <b>Existing Licence Holder:</b> NOT APPLICABLE <b>ID NO.</b> NOT APPLICABLE	6) <b>Existing Licence Holder Address:</b> NOT APPLICABLE
7) <b>Type of application:</b> NEW OPERATING LICENCE	8) <b>Operating Licence Number:</b> NOTAVAILABLE
9) <b>Vehicle Type:</b> MINIBUS	10) 1 X 15 (SEATED) + 0 (STANDING)
11) <b>Region:</b> GREATER NORTH	
12.1	INANDA TO BRIDGE CITY FROM EMTSHEBHENI TAXI RANK ALONG M25 TURN RIGHT TO DALMENY ROAD, LEFT TO RAILWAY ROAD, LEFT TO RAILWAY ROAD TO BRIDGE CITY OFF-LOAD AND PICK UP PASSENGERS BACK TO RAILWAY ROAD RIGHT TO DALMENY ROAD TAKE LEFT TO M25 BACK TO EMTSHEBHENI TAXI RANK.
12.2	FROM EMTSHEBHENI TAXI RANK USING ROUTE TO M25 EMTSHEBHENI TAXI RANK AND TO AREAS DESCRIBED ABOVE TO TONGAAT TAXI RANK PROCEED ALONG NTOKOZO ROAD, RIGHT MUSA ROAD, RIGHT MALANDELA ROAD, INTO HANSLET ROAD, RIGHT ABERDARE DRIVE, RIGHT PHOENIX HIGHWAY, PASS MAHATMA GHANDI MEMORIAL HOSPITAL LEFT R102, TURN RIGHT PHOENIX HIGHWAY, LEFT R102, RIGHT INANDA ROAD, LEFT IRELAND STREET, DROP OFF AT VERULAM TAXI RANK, TURN AROUND AT THE RANK AND PROCEED ON IRELAND STREET, RIGHT INANDA, RIGHT R102, LEFT INTO MARKET LANE AND PROCEED TO TONGAAT TAXI RANK AND RETURN BACK ON THE SAME ROUTE TO VERULAM TAXI RANK PROCEED ALONG NTOKOZO ROAD, RIGHT MUSA ROAD, RIGHT MALANDELA ROAD, RIGHT INTO M25 ALONG M25, LEFT INTO R102, TURN RIGHT PHOENIX HIGHWAY, LEFT INTO R102, RIGHT INANDA ROAD, LEFT TURN IRELAND STREET DROP OFF AT VERULAM TAXI RANK AND RETURN THE SAME ROUTE.
12.3	EMTSHEBHENI TO MOLWENI VIA EMEPHINI & GWALA 'S HOUSE FROM EMTSHEBHENI TAXI RANK ON M25, STRAIGHT TO P138, LEFT DALMEY MAIN ROAD UNTIL EMEPHINI DAM AND RETURN BACK ON THE SAME ROUTE. FROM EMTSHEBHENI TAXI RANK M25, STRAIGHT TO P138 TURNING AT THE INTERSECTION P138 AND MOLWENI ROAD AT GWALA'S HOUSE AND RETURN BACK ON THE SAME ROUTE.
12.4	EMTSHEBHENI TO KWA-MASHU CROSSROADS FROM EMTSHEBHENI TAXI, RIGHT ALONG M25, RIGHT MALANDELA ROAD RIGHT TO CROSSROADS TAXI RANK.
12.5	EMTSHEBHENI TO KWA-MASHU MENS HOSTEL FROM: EMTSHEBHENI TAXI RANK TO KWAMASHU MENS HOSTEL RIGHT TO MALANDELA ROAD, LEFT INTO MUSA ROAD, LEFT INTO JABULA ROAD AND PROCEED TO THE END POINT AT THE INTERSECTION OF JABULA ROAD AND NTOKOZO ROAD.



**transport**

Department:  
Transport  
Province of KwaZulu-Natal

**GAZETTE**

LGKZNG02-2019-  
APR  
REGION: ALL

<b>12.6</b>	<p>EMTSHEBHENI PICK UP POINTS.</p> <p>PICK UP POINT ONE.</p> <p>FROM EMTSHEBHENI TAXI RANK ON M25 PROCEED TO P138 LEFT TO KING BHEKUZULU ROAD, PROCEED TO NAMIBIA FROM NAMIBIA BACK TO BHEKUZULU ROAD, JOIN P138, TURN RIGHT TO M25 AND BACK EMTSHEBHENI TAXI RANK.</p> <p>PICK UP POINT TWO.</p> <p>FROM EMTSHEBHENI TAXI RANK ON M25, STRAIGHT TO P138, LEFT TO DALMENY MAIN ROAD UNTIL EMEPHINI DAM, FROM EMEPHINI DAM BACK TO DALMENY MAIN ROAD TURN RIGHT TO P138 JOIN M25 BACK TO EMTSHEBHENI TAXI RANK.</p> <p>PICK UP POINT THREE.</p> <p>FROM EMTSHEBHENI TAXI RANK ON M25, STRAIGHT TO P138 TURNING AT THE INTERSECTION P138 AND MOLWENI ROAD AT GWALA'S HOUSE BACK TO P138 JOIN M25 BACK TO EMTSHEBHENI TAXI RANK.</p>
<b>12.7</b>	<p>EMTSHEBHENI TO EMTSHEBHENI</p> <p>FROM EMTSHEBHENI TAXI RANK ON M25, STRAIGHT TO P138, TURN RIGHT ON UNNAMED ROAD, PASS OLD POST OFFICE UNTIL GOGO VUMA STORE, RIGHT TO P100 RIGHT M27, LEFT M25 AND RIGHT INTO EMTSHEBHENI TAXI RANK.</p> <p>PICK UP POINT TWO.</p> <p>FROM EMTSHEBHENI TAXI RANK ON M25, RIGHT TO UNNAMED ROAD TO CONGO AND RETURN BACK UNNAMED ROAD TURN RIGHT TO M27 RIGHT TO M25 BACK TO EMTSHEBHENI.</p> <p>PICK UP POINT THREE.</p> <p>FROM EMTSHEBHENI TAXI RANK ON M25, RIGHT TO M27, LEFT ON UNNAMED ROAD UNTIL NYONITHWELENYE AND RETURN TO UNNAMED ROAD BACK TO M27 JOIN M25 BACK TO EMTSHEBHENI TAXI RANK.</p> <p>PICK UP POINT FOUR.</p> <p>FROM EMTSHEBHENI TAXI RANK ON M25, RIGHT TO UNNAMED ROAD TO EMATIKWE EXTENSION, PASS MBONAMBI GENERAL DEALER UNTIL SS STORE AND RETURN BACK TO UNNAMED ROAD PASS MBONAMBI GENERAL DEALER, LEFT TO M27 JOIN M25 BACK TO EMTSHEBHENI TAXI RANK.</p> <p>PICK UP POINT FIVE.</p> <p>FROM EMTSHEBHENI TAXI RANK ON M25, RIGHT INTO M27, PROCEED TO ETAFULENI/ EKUKHANYENI AND RETURN BACK TO M27 JOIN M25 BACK TO EMTSHEBHENI TAXI RANK.</p> <p>PICK UP POINT SIX.</p> <p>FROM EMTSHEBHENI TAXI RANK ON M25, RIGHT INTO M27, TURN RIGHT ON THE UNNAMED ROAD BETWEEN SS STORE &amp; NGOQOKAZI, RETURN BACK FROM NGOQOKAZI JOIN UNNAMED ROAD LEFT TO M27 JOIN M25 BACK EMTSHEBHENI RANK.</p>
<b>12.8</b>	<p>EMTSHEBHENI TO KWAMASHU TAXI RANK</p> <p>FROM EMTSHEBHENI TAXI RANK INTO M25 (CURNICK NDLOVU HIGHWAY) PICK UP PASSENGERS, LEFT TO 108818 PICK UP PASSENGERS, RIGHT TO 108466 PICK UP PASSENGERS, THEN LEFT TO CURNICK NDLOVU HIGHWAY PICK UP PASSENGERS, LEFT TO NTOMBI BIKO STREET PICK UP PASSENGERS, LEFT TO XOLANI MNGADI AVENUE PICK UP PASSENGERS, LEFT TO NTOMBI STREET, LEFT TO M25, LEFT TO INDUSTRIAL PARK ROAD SET DOWN PASSENGERS, RIGHT TO ABERDARE DRIVE SET DOWN PASSENGERS, INTO HUNSLET DRIVE, JOIN MALANDELA ROAD, RIGHT TO KWAMASHU CROSSROADS TAXI RANK AND RETURN ON THE SAME ROUTE.</p>



## transport

Department:  
Transport  
Province of KwaZulu-Natal

## GAZETTE

LGKZNG02-2019-  
APR

REGION: ALL

12.9	<p>EMTSHEBHENI TO KWA MASHU HOSTEL</p> <p>FROM EMTSHEBHENI TAXI RANK INTO M25 (CURNICK NDLOVU HIGHWAY) PICK UP PASSENGERS, LEFT TO 108818 PICK UP PASSENGERS, RIGHT TO 108466 PICK UP PASSENGERS, LEFT TO CURNICK NDLOVU HIGHWAY PICK UP PASSENGERS, LEFT TO NTOMBI BIKO STREET PICK UP PASSENGERS, LEFT TO XOLANI MNGADI AVENUE PICK UP PASSENGERS, LEFT TO NTOMBI STREET, LEFT TO M25 PICK UP AND SET DOWN PASSENGERS, LEFT TO MALANDELA ROAD SET DOWN PASSENGERS, JOIN MUSA ROAD SET DOWN PASSENGERS, LEFT TO JABULA ROAD, JOIN NTOKOZO ROAD INTO KWAMASHU HOSTEL AND RETURN ON THE SAME ROUTE.</p>
12.10	<p>EMTSHEBHENI TO MOUNT EDGECOMBE</p> <p>FROM EMTSHEBHENI TAXI RANK INTO M25 (CURNICK NDLOVU HIGHWAY) PICK UP PASSENGERS LEFT TO 108818 PICK UP PASSENGERS, RIGHT TO 108466 PICK UP PASSENGERS, LEFT TO CURNICK NDLOVU HIGHWAY PICK UP PASSENGERS, LEFT TO NTOMBI BIKO STREET PICK UP PASSENGERS, LEFT TO XOLANI MNGADI AVENUE PICK UP PASSENGERS, LEFT TO NTOMBI STREET, LEFT TO M25, TO R102, PASS WHITEHOUSE, RIGHT TO SIPHOSETHU ROAD SET DOWN PASSENGERS, LEFT TO HILLHEAD DRIVE SET DOWN PASSENGERS TO GOLF COURSE DRIVE, LEFT TO SIPHOSETHU ROAD SET DOWN PASSENGERS, BACK TO R102, INTO N103 ON STREET TAXI RANK AND RETURN ON THE SAME ROUTE.</p>
12.11	<p>EMTSHEBHENI TO PHOENIX PLAZA</p> <p>FROM EMTSHEBHENI TAXI RANK INTO M25 (CURNICK NDLOVU HIGHWAY) PICK UP PASSENGERS, LEFT TO 108818 PICK UP PASSENGERS, RIGHT TO 108466 PICK UP PASSENGERS, LEFT TO CURNICK NDLOVU HIGHWAY PICK UP PASSENGERS, LEFT TO NTOMBI BIKO STREET PICK UP PASSENGERS, LEFT TO XOLANI MNGADI AVENUE PICK UP PASSENGERS, RIGHT TO JUBA BLOSE STREET PICK UP PASSENGERS, RIGHT TO PAT MARSHALL STREET, RIGHT TO FERN DRIVE, RIGHT TO FARNHAM DRIVE SET DOWN PASSENGERS, LEFT TO LENHAM DRIVE, LEFT TO PHOENIX HIGHWAY, RIGHT TO PARTHENON STREET, LEFT TO PANDORA STREET TO RANK 470 – 479 AND RETURN ON THE SAME ROUTE.</p>



**transport**

Department:  
Transport  
Province of KwaZulu-Natal

**GAZETTE**

**LGKZNG02-2019-  
APR  
REGION: ALL**

1) <b>Application Number:</b> APP0105054	2) <b>Gazette Number:</b> LGKZNG02-2019-APR
3) <b>Applicant:</b> W BUTHELEZI <b>ID NO.</b> 5005315624084 <b>Association:</b> AMANGWE-BHEKUZULU TAXI ASSOCIATION	4) <b>Applicant Address:</b> P O BOX 61 LOSKOP KWA-ZULU NATAL 3330
5) <b>Existing Licence Holder:</b> NOT APPLICABLE <b>ID NO.</b> NOT APPLICABLE	6) <b>Existing Licence Holder Address:</b> NOT APPLICABLE
7) <b>Type of application:</b> ADD AUTHORISATIONS/ROUTES	8) <b>Operating Licence Number:</b> LGKZN0303000218
9) <b>Vehicle Type:</b> MINIBUS	10) 1 X 15 (SEATED) + 0 (STANDING)
11) <b>Region:</b> UTHUKELA	
12.1	<p>LOSKOP TO ESTCOURT</p> <p>FROM DLANGALALA STORE LOSKOP MDUTSHINI JOIN D214 MJWAYELI PRIMARY SCHOOL BHENGU STORE. SAVE MOR STORE, CLINIC JOIN P10 LOADING, BATA SHOE CO. KWAMDAKANE, LOSKOP POLICE STATION, LINDOKUHLE DRYCOTT STORE OFF – LOADING TENISIN MOONILIEGH TURN LEFT JOIN BROOMCLIFF ROAD, TONGAAT, MASONITE TURN RIGHT JOIN ALEXANDRA STREET TURN RIGHT COME TO ESTCOURT.</p> <p>FROM ESTCOURT TAXI RANK TURN LEFT TO PHILIP STREET AND TURN RIGHT TO LOSKOP ROAD P10 TO AMANGWE TAXI RANK AND RETURN.</p>
12.2	<p>LOSKOP TO WINTERTON</p> <p>FROM AMANGWE TRIBAL COURT (TAXI RANK), TAKE LEFT JOIN P10, LOADING AND OFF LOADING, TURN RIGHT TO R600, STRAIGHT TO WINTERTON, LOADING AND OFFLOADING, LOADING AT WINTERTON AND RETURN ALONG THE SAME ROUTE.</p>
12.3	<p>LOSKOP TO DRAKENSBURG SUN</p> <p>FROM APPROVED TAXI RANK IN TRIBAL COURT TURN LEFT TO JOIN D128, TURN RIGHT TO CHURIC, SAVEMORE, BONKHULE HIGH SCHOOL, MJUREYELI PRIMARY SCHOOL, BHENGU STORE AND TURN LEFT TO JOIN R600, LOADING AND OFF LOADING AT NESS HOTEL, CHAMPAGNE SPORT, TURN RIGHT TO JOIN SOUTHERN SUN ROAD.</p>



## transport

Department:  
Transport  
Province of KwaZulu-Natal

## GAZETTE

LGKZNG02-2019-  
APR

REGION: ALL

1) <b>Application Number:</b> APP0108392	2) <b>Gazette Number:</b> LGKZNG02-2019-APR
3) <b>Applicant:</b> LL NDLOVU <b>ID NO.</b> 7107155351089 <b>Association:</b> DURBAN & DISTRICT TAXI ASSOCIATION	4) <b>Applicant Address:</b> 06 CORONA PLACE MARRIANHILL PINETOWN KWA-ZULU NATAL 3610
5) <b>Existing Licence Holder:</b> NOT APPLICABLE <b>ID NO.</b> NOT APPLICABLE	6) <b>Existing Licence Holder Address:</b> NOT APPLICABLE
7) <b>Type of application:</b> NEW OPERATING LICENCE	8) <b>Operating Licence Number:</b> LKNKZN0116941
9) <b>Vehicle Type:</b> MINIBUS TAXI	10) 1 X 9-16 (SEATED) + 0 (STANDING)
11) <b>Region:</b> DURBAN CENTRAL	
12.1	<p>DURBAN TO PIETERMARITZBURG</p> <p>INBOUND</p> <p>FROM APPROVED TAXI RANK ON ALICE STREET, TURN RIGHT INTO GREY STREET, AND FROM APPROVED TAXI RANK 38, GREY STREET, PROCEED ALONG GREY STREET, TURN RIGHT INTO LEOPOLD STREET, INTO CANNONGATE ROAD, RIGHT INTO N3, ALONG THE N3, AND ARRIVING AT OFF-RAMP INDICATING PIETERMARITZBURG, TURN LEFT INTO GREYTOWN ROAD, PROCEED UP UNTIL ARRIVING AT MARKET SQUARE ON CHURCH STREET AND RANK.</p> <p>CONDITIONS</p> <p>PASSENGERS TO BE DROPPED OFF ONLY AT DESIGNATED MINIBUS TAXI STOPPING AREA AND NO PICKING UP OF PASSENGERS IN THE PINETOWN AREA.</p> <p>OUTBOUND</p> <p>FROM MARKET SQUARE RANK, PROCEED ALONG CHURCH STREET, RIGHT INTO N3, PROCEED ALONG N3, LEFT M13, LEFT OLD MAIN ROAD, RIGHT CROMPTON STREET, LEFT INTO M13, LEFT INTO N3, LEFT INTO BEREA ROAD NORTH, INTO OLD DUTCH ROAD, BECOMING ALICE STREET, INTO RANK 22. FROM RANK 38, PROCEED ALONG ALICE STREET, INTO LEFT ALBERT STREET, LEFT INTO LORNE STREET, LEFT GREY STREET AND RANK.</p>
12.2	<p>DURBAN TO GREYTOWN</p> <p>INBOUND</p> <p>FROM APPROVED TAXI RANK ON ALICE STREET RANK 22, TURN RIGHT INTO GREY STREET, AND FROM APPROVED TAXI RANK 38 ON GREY STREET, PROCEED ALONG GREY STREET, TURN RIGHT INTO LEOPOLD STREET, INTO CANNONGATE ROAD, RIGHT INTO N3, PROCEED ALONG THE N3, AND ARRIVING AT OFF-RAMP INDICATING PIETERMARITZBURG, TURN RIGHT GREYTOWN ROAD, PROCEED ALONG GREYTOWN ROAD, INTO GREYTOWN AND RANK.</p> <p>OUTBOUND</p> <p>FROM GREYTOWN RANK, PROCEED ALONG GREYTOWN ROAD, LEFT INTO N3, PROCEED ALONG N3, LEFT M13, LEFT OLD MAIN ROAD, RIGHT CROMPTON STREET, LEFT M13, LEFT N3, LEFT BEREA ROAD NORTH, INTO OLD DUTCH ROAD, BECOMING ALICE STREET, INTO RANK 22, RANK 38, PROCEED ALONG ALICE STREET, LEFT ALBERT STREET, LEFT LORNE STREET, LEFT GREY STREET AND RANK.</p>



**transport**

Department:  
Transport  
Province of KwaZulu-Natal

**GAZETTE**

LGKZNG02-2019-  
APR

REGION: ALL

**12.3** DURBAN TO BULWER

## INBOUND

FROM APPROVED TAXI RANK ON ALICE STREET RANK 22, TURN RIGHT INTO GREY STREET, AND FROM APPROVED TAXI RANK 38 ON GREY STREET PROCEED ALONG GREY STREET, TURN RIGHT INTO LEOPOLD STREET, INTO CANNONGATE ROAD, RIGHT INTO N3, ALONG THE N3, FROM THE N3 DRIVE ALONG THE ROAD TO BULWER.

## OUTBOUND

FROM BULWER DRIVE ALONG TOWARDS THE N3, TURN RIGHT INTO N3, PROCEED ALONG N3, AND TURN LEFT OLD MAIN ROAD, RIGHT CROMPTON STREET, LEFT INTO M13, LEFT INTO N3, LEFT INTO BEREA ROAD NORTH, INTO OLD DUTCH ROAD, BECOMING ALICE STREET, INTO RANK 22, RANK 38, PROCEED ALONG ALICE STREET, LEFT INTO ALBERT STREET, LEFT INTO LORNE STREET, LEFT INTO GREY STREET AND RANK.



## transport

Department:  
Transport  
Province of KwaZulu-Natal

## GAZETTE

LGKZNG02-2019-  
APR

REGION: ALL

<p>1) <b>Application Number:</b> APP0108792</p> <p>3) <b>Applicant:</b> NT NDEBELE <b>ID NO.</b> 6403130346083 <b>Association:</b> LAMONTVILLE TAXI OWNERS ASSOCIATION</p> <p>5) <b>Existing Licence Holder:</b> SV NDEBELE <b>ID NO.</b> 6206045550081</p> <p>7) <b>Type of application:</b> DECEASED TRANSFER</p> <p>9) <b>Vehicle Type:</b> MINIBUS</p> <p>11) <b>Region:</b> NINGIZMU 2</p>	<p>2) <b>Gazette Number:</b> LGKZNG02-2019-APR</p> <p>4) <b>Applicant Address:</b> P O BOX 13 LAMONTVILLE DURBAN 4027</p> <p>6) <b>Existing Licence Holder Address:</b> P.O BOX 13 LAMONTVILLE KWA-ZULU NATAL 4027</p> <p>8) <b>Operating Licence Number:</b> LGKZN1203000197</p> <p>10) 1 X 15 (SEATED) + 0 (STANDING)</p>
<p>12.1 LAMONTVILLE TO DURBAN</p> <p>1. JOIN LUSHEZI ROAD, TURN LEFT HADEBE STREET MBHELE STREET. JOIN MHLONGO ROAD, TURN LEFTHULL ROAD, RIGHT KAULA ROAD, LEFT TO KULU STREET, GWALA STREET, RIGHT INTO HULL ROAD, INTO PENDLEBURY ROAD, INTO HIMALAYAS ROAD, TURN LEFT INTO THE ON-RAMP TO INKOSI ALBERT LUTHULI FREEWAY (M4), LEFT INTO MOORE ROAD OFF-RAMP, ALONG MOORE ROAD, RIGHT INTO WARWICK AVENUE AND PROCEED TURNING RIGHT INTO TOMATO HALL TAXI RANK IN WARWICK AVENUE.</p> <p>2 SAME AS ABOVE, WARWICK AVENUE, RIGHT INTO ALICE STREET, RIGHT INTO SOLDIERS WAY AND PROCEED TO SOLDIERS WAY TAXI RANK. ALTERNATIVE (1) (M4), RIGHT INTO WEST STREET, RIGHT INTO POINT ROAD, RIGHT INTO BAYTERRACE, RIGHT INTO SHEPSTONE STREET, LEFT INTO PINE STREET, RIGHT INTO FIELD STREET AND PROCEED TO SOLDIERS WAY TAXI RANK. ALONG PINE STREET, RIGHT INTO RUSSELL STREET, LEFT INTO LEOPOLD STREET, LEFT INTO MARKET ROAD, RIGHT INTO A SERVICE ROAD BEHIND ENGLISH MARKET AND PROCEED TO TOMATO HALL TAXI RANK IN WARWICK AVENUE. RESTRICTION: NO PICKING UP OF PASSENGERS ALONG WEST STREET.</p> <p>3. SWINTON ROAD (S.J. SMITH HOSTEL) TO DURBAN FROM SWINTON ROAD RANK EITHER ACROSS TO LEICESTER ROAD, RIGHT GRIMSBY ROAD TO JOIN SOUTH COAST ROAD, OR RIGHT PENDLEBURY ROAD, LEFT TO SOUTH COAST ROAD, LEFT M7, RIGHT SARNIA ROAD, RIGHT UMBILO ROAD, RIGHT BEREA ROAD, LEFT WARWICK AVENUE, RIGHT ALICE STREET, RIGHT SOLDIERS WAY, TURN LEFT TO COMMERCIAL ROAD, RIGHT INTO WALNUT ROAD, RIGHT INTO PINE STREET, RIGHT INTO FIELD STREET, AND PROCEED TO SOLDIERS WAY TAXI RANK OR TOMATO HALL TAXI RANK USING ALTERNATIVE ROUTE (1) ABOVE. RETURN JOURNEY. DURBAN TO LAMONTVILLE TOMATO HALL TAXI RANK (WARWICK AVENUE) WEST STREET, RIGHT INTO WILLIAMS ROAD, LEFT INTO MOORE ROAD, INTO INKOSI ALBERT LUTHULU FREEWAY (M4), LEFT INTO HIMALAYAS ROAD, OFF-RAMP, RIGHT INTO HIMALAYAS ROAD, INTO PENDLEBURY ROAD, INTO HULL ROAD AND PROCEED TO LAMONTVILLE USING ROUTE (1) OR (4) IN REVERSE.</p>	



**transport**

Department:  
Transport  
Province of KwaZulu-Natal

**GAZETTE**

LGKZNG02-2019-  
APR

REGION: ALL

<b>12.2</b>	<p>LAMONTVILLE TO MEREBANK</p> <p>FROM LAMONTVILLE / GIJIMA / MATHEBULA ROAD, JOIN LUSHEZI ROAD, TURN LEFT INTO HADEBE STREET, RIGHT INTO MBHELE STREET AND JOINING MHLONGO ROAD, LEFT INTO HULL ROAD OR RIGHT INTO KAULA ROAD, LEFT INTO KULU STREET, LEFT INTO GWALA STREET, RIGHT INTO HULL ROAD AND INTO PENDLEBURY ROAD, TURN LEFT INTO LEICESTER ROAD, LEFT INTO CREWE ROAD, DROP OFF AND BACK TO LEICESTER ROAD, LEFT INTO PENDLEBURY ROAD, LEFT INTO SOUTH COAST ROAD, LEFT INTO GRIMSBY ROAD, LEFT INTO LEICESTER, RIGHT INTO GRIMSBY ROAD, RIGHT INTO SOUTH COAST ROAD AND PROCEED TO AN APPROVED TAXI RANK ON SOUTH COAST ROAD.</p> <p>RETURN JOURNEY - DURBAN TO LAMONTVILLE TAMATO HALL TAXI RANK (WARWICK AVENUE) WEST STREET, RIGHT INTO WILLIAMS ROAD, LEFT INTO MOORE ROAD, INTO INKOSI ALBERT LUTHULI FREEWAY (M4), LEFT INTO HIMALAYAS ROAD, OFF RAMP, RIGHT INTO HIMALAYAS ROAD, INTO PENDLEBURY ROAD, INTO HULL ROAD AND PROCEED TO LAMONTVILLE OR IN REVERSE</p> <p>SOLDIERS WAY, RIGHT INTO PINE STREET, LEFT INTO BROAD STREET, RIGHT INTO SMITH STREET INTO INKOSI ALBERT LUTHULI FREEWAY (M4)</p> <p>FIELD STREET, LEFT INTO LEOPOLD STREET, LEFT INTO MARKET ROAD, INTO WILLIAMS ROAD, LEFT INTO MOORE ROAD, INTO INKOSI ALBERT LUTHULI (M4), LEFT INTO HIMALAYAS ROAD, OFF-RAMP RIGHT INTO HIMALAYA ROAD, PENDLEBURY ROAD, INTO HULL ROAD AND PROCEED TO LAMONTVILLE.</p>
<b>12.3</b>	<p>SOLDIER'S WAY TAXI RANK TO LAMONTVILLE.</p> <p>FROM SOLDIERS WAY, RIGHT INTO PINE STREET, LEFT INTO BROAD STREET, RIGHT INTO SMITH STREET INTO INKOSI ALBERT LUTHULI FREEWAY (M4) FIELD STREET, LEFT INTO LEOPOLD STREET, LEFT INTO MARKET ROAD, INTO WILLIAMS ROAD, LEFT INTO MOORE ROAD INTO INKOSI ALBERT LUTHULI (M4) LEFT INTO HIMALAYA ROAD OFF-RAMP, RIGHT INTO HIMALAYA ROAD, PENDLEBURY ROAD INTO HULL ROAD AND PROCEED TO LAMONTVILLE USING ROUTES (1) OR (4).</p>



## transport

Department:  
Transport  
Province of KwaZulu-Natal

## GAZETTE

LGKZNG02-2019-  
APR

REGION: ALL

1) <b>Application Number:</b> APP0109095	2) <b>Gazette Number:</b> LGKZNG02-2019-APR
3) <b>Applicant:</b> MT MDLULI <b>ID NO.</b> 5103095579089 <b>Association:</b> NKANDLA TAXI OWNERS ASSOCIATION	4) <b>Applicant Address:</b> FORT LOUIS BC SCHOOL PRIVATE BAG 124 NKANDLA 3855
5) <b>Existing Licence Holder:</b> NOT APPLICABLE <b>ID NO.</b> NOT APPLICABLE	6) <b>Existing Licence Holder Address:</b> NOT APPLICABLE
7) <b>Type of application:</b> NEW OPERATING LICENCE	8) <b>Operating Licence Number:</b> LKNKZN0118761
9) <b>Vehicle Type:</b> MINIBUS	10) 1 X 15 (SEATED) + 0 (STANDING)
11) <b>Region:</b> UTHUNGULU	
12.1	NKANDLA TO DUNDEE FROM APPROVED TAXI RANK AT NKANDLA INTO P50/3, LEFT INTO R68, LEFT INTO R34, PROCEED TO DUNDEE TAXI RANK AND RETURN.
12.2	NKANDLA TO NQUTHU FROM APPROVED TAXI RANK AT NKANDLA INTO P50/3, TURN LEFT INTO R34, RIGHT INTO R68, PROCEED TO NQUTHU TAXI RANK AND RETURN.
12.3	NKANDLA TO VRYHEID FROM APPROVED TAXI RANK AT NKANDLA INTO P50/3, TURN LEFT INTO R34, PASS NQUTHU, TURN RIGHT AND PROCEED TO VRYHEID TAXI RANK AND RETURN.
12.4	NKANDLA TO DURBAN: AS PER ROUTE TO ESHOWE ABOVE AND PROCEED INTO P226, INTO R34, INTO R66, INTO N2 AND PROCEED TO APPROVED TAXI RANK IN DURBAN AND RETURN. ALTERNATIVE ROUTE: AS PER ROUTE ABOVE, PROCEED INTO N2, PASS MANDENI, STANGER, TONGAAT AND PROCEED TO DURBAN TAXI RANK AND RETURN.



**transport**

Department:  
Transport  
Province of KwaZulu-Natal

**GAZETTE**

LGKZNG02-2019-  
APR

REGION: ALL

1) <b>Application Number:</b> APP0109179	2) <b>Gazette Number:</b> LGKZNG02-2019-APR
3) <b>Applicant:</b> MS NTANZI <b>ID NO.</b> 7108265623086 <b>Association:</b> NGWELEZANE TAXI ASSOCIATION	4) <b>Applicant Address:</b> PO BOX 78130 EMPANGENI 3880
5) <b>Existing Licence Holder:</b> NOT APPLICABLE <b>ID NO.</b> NOT APPLICABLE	6) <b>Existing Licence Holder Address:</b> NOT APPLICABLE
7) <b>Type of application:</b> NEW OPERATING LICENCE	8) <b>Operating Licence Number:</b> NOTAVAILABLE
9) <b>Vehicle Type:</b> MINIBUS	10) 1 X 15 (SEATED) + 0 (STANDING)
11) <b>Region:</b> UTHUNGULU	
12.1	NGWELEZANE TO MATSHANA FROM NGWELEZANE INTO AMANGWE HIGHWAY PROCEED TO D880 AND RETURN OR TURN LEFT INTO MADLEBE ROAD AND RETURN.
12.2	NGWELEZANE TO RICHARDSBAY FROM NGWELEZANE INTO NGWELEZANE ROAD LEFT INTO TANNER AND RIGHT INTO MAIN ROAD R34 (JOHN ROSS HIGHWAY) TURN LEFT INTO GELEIRGANG AND TURN INTO ALLUMINA ALLE TO CHACKLINE TURN RIGHT INTO GUIDEN GRACHT TURN LEFT INTO BULLION BOULAVARD TURN LEFT OR RIGHT INTO CBD AND RETURN PROCEED TO JOHN ROSS HIGHWAY BY KRUGER RAND AND TURN RIGHT INTO R34 (MTUBA ROAD) TURN RIGHT ALKAN STRAND (BEACHES) AND RETURN.
12.3	NGWELEZANE TO NDABAYAKHE FROM NGWELEZANE INTO NGWELEZANE ROAD TURN RIGHT INTO (OLD N2) R102 TURN RIGHT INTO D1557 AND RETURN OR PROCEED TO NGWELEZANE HOSPITAL.
12.4	CHARTER: FROM NGWELEZANE TAXI RANK TO POINT WITHIN THE PROVINCE OF KZN ONLY. NO PICKING UP OR SETTING DOWN OF PASSENGERS EN ROUTE.
12.5	NGWELEZANE TO NQUTSHINI FROM NGWELEZANE INTO NGWELEZANE INTO THANDUYISE DRIVE OR MANGOSUTHU HIGHWAY TURN LEFT INTO D1557 AND RETURN (IF MANGOSUTHU HIGHWAY TURN RIGHT).
12.6	NGWELEZANE TO EMPANGENI AND EMPANGENI RAIL FROM NGWELEZANE INTO NGWELEZANE ROAD TURN LEFT INTO TANNER ROAD AND TURN RIGHT INTO RANK B AND RETURN OR PROCEED TO TANNER ROAD AND TURN RIGHT THEN TURN LEFT INTO MAIN ROAD(ESHOWE ROAD) AND LEFT INTO FRANK BULL AND RIGHT INTO OLD MAIN ROAD, TURN RIGHT OXLAND ROAD TO MAXWELL ROAD AND TURN LEFT INTO LOT 63 OR PROCEED TO COMMERCIAL ROAD AND TURN RIGHT THEN LEFT INTO UNION STREET TO NPA (WAR MEMORIAL HOSPITAL) AND LEFT INTO UKHULA STREET TURN RIGHT INTO BIYELA STREET AND LEFT INTO MAXWELL STREET AND TURN LEFT INTO SMITH STREET AND RIGHT TO COMMERCIAL ROAD OR TURN LEFT FROM NGWELEZANE INTO WESTERN BYPASS MR 166 (MELMOTH ROAD) AND PROCEED TO UKHULA STREET OR TURN RIGHT INTO MAIN ROAD R34 (ESHOWE ROAD) AND TURN LEFT INTO MAXWELL STREET AND RETURN OR FROM NGWELEZANE ROAD TURN LEFT INTO DUNFORD ROAD AND TURN LEFT INTO GEMIN ROAD AND LEFT INTO SIGMA CRESCENT PROCEED TO GEMIN ROAD TURN LEFT TO DUNFORD ROAD AND TURN RIGHT INTO PRESIDENT SWART AND LEFT INTO MAIN ROAD OR TURN LEFT INTO PRESIDENT SWART TURN RIGHT INTO DUNN ROAD AND LEFT OR RIGHT TO FRANK BULL.
12.7	NGWELEZANE TO KWADLANGWEZWA FROM NGWELEZANE INTO NGWELEZANE ROAD TURN RIGHT INTO (OLD N3) R102 TURN RIGHT INTO UNIVERSITY PARK AND RETURN.
12.8	NGWELEZANE TO EMPANGENI AND EMPANGENI RAIL.  FROM APPROVED TAXI RANK IN NGWELEZANE BY NGWELEZANE ROAD PICK UP AND DROP OF LEFT INTO INKANYAMBA DRIVE AT UMHLATHUZE VILLAGE PICK AND DROP LEFT INTO INQE AVENUE PICK AND DROP LEFT INTO INKANYAMBA DRIVE TURN RIGHT INTO MR166 WESTERN BYPASS PICK AND DROP TURN RIGHT INTO R34 ESHOWE ROAD TURN LEFT INTO MAXWELL STREET DROP OFF TURN RIGHT INTO R34 ESHOWE ROAD TURN LEFT INTO WEIGHTMAN AVENUE PICK AND DROP TURN LEFT INTO APOLO AVE PICK AND DROP TO PRESIDENT SWART AND RETURN.



## transport

Department:  
Transport  
Province of KwaZulu-Natal

## GAZETTE

LGKZNG02-2019-  
APR

REGION: ALL

12.9	<p>ALTERNATIVE.</p> <p>FROM NGWELEZANE ROAD LEFT INTO INKANYAMBA DRIVE PICK AND DROP LEFT INTO INQE AVENUE AT UMLATHUZE VILLAGE PICK AND DROP TURN RIGHT INTO INKANYAMBA DRIVE PICK AND DRIVE TURN LEFT INTO NGWELEZANE ROAD PICK AND DROP TURN LEFT INTO TANNER ROAD TURN RIGHT INTO APPROVED TAXI RANK AND RETURN.</p>
12.10	<p>NGWELEZANE TO EMPANGENI AND EMPANGENI RAIL ALTERNATIVE</p> <p>FROM NGWELEZANE ROAD TURN LEFT INTO DUNNFORD ROAD PICK AND DROP TURN LEFT INTO PRESIDENT SWART PICK UP AND DROP TURN RIGHT INTO WEIGHTMAN AVENUE TURN RIGHT INTO OXLAND STRAIGHT TO MAXWELL STREET PICK AND DROP TURN LEFT INTO LOT 63 DROP OFF AND RETURN.</p>
12.11	<p>NGWELEZANE TO EMPANGENI AND EMPANGENI RAIL ALTERNATIVE.</p> <p>FROM DUNNFORD ROAD TURN RIGHT INTO PRESIDENT SWART PICK AND DROP TURN LEFT INTO PAUL AVENUE PICK AND DROP TURN LEFT INTO HOSPITAL ROAD PICK AND DROP TURN LEFT INTO UNION STREET PICK AND DROP TURN RIGHT INTO COMMERCIAL ROAD PICK AND DROP TURN LEFT INTO MAXWELL STREET TURN RIGHT INTO LOT 63 DROP OFF AND RETURN.</p>
12.12	<p>NGWELEZANE TO ISIGISI.</p> <p>FROM APPROVED TAXI RANK IN NGWELEZANE LEFT INTO EMANGWENI HIGHWAY TURN LEFT MAKHOSONKE ROAD PICK AND DROP TURN RIGHT INKANYEZI ROAD PICK AND DROP TURN LEFT INTO MADLEBE ROAD PICK AND DROP TO ISIGISI AND RETURN.</p>



**transport**

Department:  
Transport  
Province of KwaZulu-Natal

**GAZETTE**

LGKZNG02-2019-  
APR  
REGION: ALL

1) <b>Application Number:</b> APP0109201	2) <b>Gazette Number:</b> LGKZNG02-2019-APR
3) <b>Applicant:</b> DS MAGWAZA <b>ID NO.</b> 4901100824080 <b>Association:</b> ESHOWE & DISTRICT TAXI OWNERS ASS.	4) <b>Applicant Address:</b> P.O. BOX 4847 ESHOWE  3815
5) <b>Existing Licence Holder:</b> NOT APPLICABLE <b>ID NO.</b> NOT APPLICABLE	6) <b>Existing Licence Holder Address:</b> NOT APPLICABLE
7) <b>Type of application:</b> NEW OPERATING LICENCE	8) <b>Operating Licence Number:</b> LGKZN0703000046
9) <b>Vehicle Type:</b> MINIBUS	10) 1 X 15 (SEATED) + 0 (STANDING)
11) <b>Region:</b> UTHUNGULU	
12.1	<p>ESHOWE TO NKANDLA :FROM ESHOWE TAXI RANK (NO.47),TURN LEFT TO OSBORN ROAD, TURN RIGHT TO KANGELA STREET, TURN LEFT JOIN R66,PASS NKWALENI PROCEED R66,PASS MELMOTH TOWN AND TURN RIGHT TO R68,STRAIGHT TO NKANDLA TAXI RANK (PICK UP PASSENGERS),RETURN USE SAME AS FORWARD JOURNEY. ESHOWE TO NKANDLA (2)FROM ESHOWE TAXI RANK (NO.47) TO MAIN ROAD TO OSBORN ROAD, TURN LEFT TO KANGELA STREET, TO P50-1 PASS NTUMENI PROCEED P50-1 PROCEED TO NKANDLA TAXI RANK, PICK PASSENGERS, RETURN USING THE SAME ROUTE AS FORWARD JOURNEY ESHOWE - NONGOMA,22071T22076110052089,KZNBRCCEMP0000761 ROUTE 8.</p> <p>ESHOWE TO NONGOMA: FROM ESHOWE TAXI RANK (NO.47), TURN LEFT TO OSBORNE ROAD, TURN RIGHT TO KANGELA STREET, TURN LEFT JOIN R66, PASS NKWALENI PROCEED R66, PROCEED R66 TO NDUNDULU MOUNTAIN, PASS MELMOTH, PROCEED R66, TURN RIGHT TO ULUNDI DROP SOME PASSENGERS, GO BACK TO R66, PROCEED TO NONGOMA TAXI RANK, RETURN FROM NONGOMA TAXI RANK TO R66, DROP PASSENGERS ALL THE WAY R66 TO ESHOWE. ESHOWE - STANGER,22071T22027Q10052090,KZNBRCCEMP0000762 ROUTE 9.</p> <p>ESHOWE TO STANGER: FROM ESHOWE TAXI RANK (NO.47) MAIN ROAD, TURN RIGHT TO JOHN ROSS HIGHWAY TO R66, TURN RIGHT PASS GINGINDLOVU, TURN RIGHT R102, PROCEED TO NEW GUELDERLAND TO STANGER, TURN RIGHT TO R74, TURN LEFT TO KING SHAKA ROAD, TURN RIGHT TO KWADUKUZA TAXI RANK, PICK UP PASSENGERS, RETURN USE THE SAME AS PER FORWARD JOURNEY, DROP PASSENGERS ALL THE WAY TO ESHOWE ESHOWE - MBONGOLWANE,22071T22071T00052091,KZNBRCCEMP0000764 ROUTE 10.</p> <p>ESHOWE TO MBONGOLWANE FROM ESHOWE TAXI RANK (NO.47) TO MAIN ROAD, TURN LEFT TO OSBORN ROAD, TURN RIGHT TO KANGELA STREET TO P50-1 NTUMENI, TURN LEFT TO P218, PROCEED TO MBONGOLWANE HOSPITAL AND MBONGOLWANE POLICE STATION, RETURN USING THE SAME ROUTE AS PER FORWARD JOURNEY AND DROP PASSENGERS ESHOWE - ZIQWAQWENI,22071T22071T00052092,KZNBRCCEMP0000765 ROUTE 11.</p> <p>ESHOWE TO ZIQWAQWENI: FROM ESHOWE TAXI RANK (NO.47) TO MAIN ROAD TO OSBORN ROAD, TURN RIGHT TO KANGELA STREET, JOIN R66, TURN LEFT, CROSS UMLALAZI BRIDGE AND TURN LEFT TO IZIQWAQ WENI AREA, RETURN USING THE SAME AS PER FORWARD JOURNEY, DROP PASSENGERS ALL THE WAY TO ESHOWE ESHOWE - LINDELA,22071T22071T00052093,KZNBRCCEMP0000766 ROUTE 12.</p> <p>ESHOWE TO LINDELA :FROM ESHOWE TAXI RANK (NO.47) TO MAIN ROAD TO OSBORN ROAD, TURN LEFT TO KANGELA STREET, TO P50-1 PASS NTUMENI PROCEED P50-1 NKANDLA WAY, TURN LEFT TO P15 LINDELA AREA, RETURN USING THE SAME ROUTE AS PER FORWARD JOURNEY, DROP PASSENGERS ALL THE WAY TO ESHOWE.</p>
12.2	<p>ESHOWE TO NTUMENI</p> <p>FROM ESHOWE TAXI RANK(NO47) TO MAIN ROAD, TURN LEFT TO OSBORNE ROAD AND TURN RIGHT TO KANGELA STREET, PASS ESHOWE HOSPITAL AND GO STRAIGHT PASS MPUSHINI PARK, PROCEED TO P50-1 TO NTUMENI , DROP AND PICK PASSENGERS ALL WAY BACK TO ESHOWE, RETURN USING THE SAME ROUTE AS PER FORWARD JOURNEY</p>



## transport

Department:  
Transport  
Province of KwaZulu-Natal

## GAZETTE

LGKZNG02-2019-  
APR

REGION: ALL

12.3	<p>ESHOWE TO MAQHWAKAZI.</p> <p>FROM ESHOWE TAXI RANK (NO.47) TO OLD MAIN ROAD, TURN LEFT TO OSBORNE ROAD, TURN RIGHT TO KANGELA STREET. TURN LEFT TO R66 CROSS UMLALAZI BRIDGE, TURN RIGHT TO P230 GO STRAIGHT TO MAQHWAKAZI AREA, RETURN USE SAME AS PER FORWARD JOURNEY PICK AND DROP PASSENGERS.</p>
12.4	<p>ESHOWE TO ULUNDI</p> <p>FROM ESHOWE TAXI RANK(NO.47) TURN LEFT TO OSBORNE ROAD, TURN LEFT TO KANGELA STREET. TURN LEFT TO JOIN R66 TO NDUNDULU MOUNTAIN PASS MELMOTH. PROCEED WITH R66, TURN RIGHT TO P52/R66 AND GO STRAIGHT, TURN RIGHT TO PRINCESS MAGOGO STREET TO ULUNDI TAXI RANK, RETURN USING THE SAME AS PER FORWARD JOURNEY, PICK AND DROP PASSENGERS AL THE WAY TO ESHOWE.</p>
12.5	<p>ESHOWE TO NKWALINI.</p> <p>FROM ESHOWE TAXI RANK (NO.47) TO OLD MAIN ROAD TURN LEFT TO OSBORNE ROAD. TURN RIGHT TO KANGELA STREET. TURN LEFT TO R66 CROSS UMLALAZI BRIDGE, PICK AND DROP ALL THE WAY TO NKWALINI STORE. RETURN USING THE SAME AS PER FORWARD JOURNEY.</p>
12.6	<p>ESHOWE TO VRYHEID.</p> <p>FROM ESHOWE TAXI RANK (NO.47) TURN LEFT TO OSBORN ROAD. TURN RIGHT TO KANGELA STREET. TURN LEFT AND JOIN R66 PASS NKWALINI PROCEED WITH R66,PASS MELMOTH TOWN AND GO STRAIGHT WITH R66 BECOMING R34.TURN RIGHT TO SCRATCH CRESCENT ROAD TO VRYHEID TAXI RANK TO DROP AND PICK PASSENGERS. RETURN USING AS PER FORWARD JOURNEY.</p>
12.7	<p>ESHOWE TO STILO.</p> <p>FROM ESHOWE TAXI RANK(NO.47) TO MAIN ROAD, TURN LEFT TO OSBORN ROAD ,TURN LEFT TO KANGELA STREET TO P50-1 NTUMENI, TURN LEFT TO P218 AND PROCEED TO MBONGOLWANE HOSPITAL AND MBONGOLWANE POLICE STATION, PASS MBONGOLWANE HOSPITAL &amp; POLICE STATION, TURN RIGHT TO D1544 AND PROCEED TO STILO ,DROP &amp; PICK PASSENGERS AND RETURN USING THE SAME ROUTE AS PER FORWARD JOURNEY.</p>
12.8	<p>ESHOWE TO NQUTU.</p> <p>FROM ESHOWE TAXI RANK (NO.47) TO OLD MAIN ROAD, TURN LEFT TO OSBORNE ROAD, TURN RIGHT TO KANGELA ROAD, TURN LEFT TO R66 CROSS UMLALAZI BRIDGE AND PROCEED STRAIGHT TO PASS NKWALINI, PROCEED WITH MELMOTH ROAD TO PASS MELMOTH TOWN, TURN RIGHT TO R68 NKANDLA ROAD, GO STRAIGHT AND TURN RIGHT TO PROCEED WITH BABANANGO ROAD, TURN LEFT TO R58 DUNDEE ROAD AND GO STRAIGHT, PROCEED TO NQUTU TOWN( NQUTU TAXI RANK),DROP AND PICK PASSENGERS ,RETURN USING THE SAME ROUTE AS PER FORWARD JOURNEY.</p>
12.9	<p>ESHOWE TO DURBAN</p> <p>FROM ESHOWE TAXI RANK (NO.47) MAIN ROAD TURN RIGHT TO JOHN ROASS HIGHWAY TO R66, TURN RIGHT PASS GINGINDLOVU TO DOKODWENI PLAZA, N2 FREEWAY STRAIGHT TO MVOTI PLAZA PROCEED HERE WE USE TWO WAYS (DROP PASSENGERS) FIRST WAY: TURN LEFT TO BALLITO M17 TO M4, SECOND WAY PROCEED N2 TO TONGAAT PLAZA PASS AND TURN LEFT TO M80, PASS GATEWAY TO M4 TWO WAYS COME TOGETHER TO M4 PASS VIRGINIA AIRPORT PROCEED ALONG M4.TURN RIGHT TO ARGYLE ROAD TO MNGENI ROAD TURN LEFT DROP PASSENGERS TO DURBAN STATION PROCEED MNGENI ROAD, TURN RIGHT TO LEOPARD STREET DROP PASSENGERS ALL THE WAY TO BEREA STATION AND TURN BACK TO ALICE STREET TO MNGENI ROAD TO DURBAN LONG DISTANCE TAXI RANK (NO. 35) PICK PASSENGERS.</p> <p>RETURN USE SAME AS PER FORWARD JOURNEY.</p>





**transport**

Department:  
Transport  
Province of KwaZulu-Natal

**GAZETTE**

LGKZNG02-2019-  
APR

REGION: ALL

12.10	<p>ESHOWE TO JOHANNESBURG</p> <p>FROM ESHOWE TAXI RANK (NO.47) TURN LEFT TO OSBORN ROAD TURN RIGHT TO KANGELA STREET, TURN LEFT JOIN R66, PASS NKWALENI PROCEED R66, PROCEED R66 TO NDUNDULU MOUNTAIN PASS MELMOTH, TURN R34 TO VRYHEID DROP PASSENGERS,PROCEED PASS UTRECHT SET DOWN PASSENGERS IN NEWCASTLE GO STRAIGHT TO (T-JUNCTION) TURN RIGHT TO N11, VOLKSRUST TURN LEFT TO R543, STANDERTON PROCEED, TURN RIGHT TO R23 HIDLERBURG PASS GREYLENSTAND AND BALFOUR TURN RIGHT TO N3 FREEWAY, PROCEED AND TURN RIGHT RISSIK STREET, TURN RIGHT DEVELOUS, PROCEED TO SIZWE TAXI RANK, RETURN ALONG THE SAME ROUTE.</p>
12.11	<p>ESHOWE TO EMPANGENI</p> <p>ESHOWE TAXI RANK (NO.47), TURN LEFT OSBORN ROAD, TURN RIGHT TO KANGELA STREET, TURN LEFT JOIN R66, CROSS UMLALAZI BRIDGE, PROCEED R66, TURN RIGHT TO P230, TURN RIGHT TO P230 TO NQOLENI TO MHLATHUZE BRIDGE JOIN R34 OR R66, PASS NKWALENI, TURN RIGHT TO R34 PROCEED, DROP ALL THE WAY TO EMPANGENI TOWN MAIN ROAD, TURN LEFT TO BIYELA ROAD, TURN RIGHT TO BYRNE STREET, TURN RIGHT O.K. RANK, DROP PASSENGERS PICK SOME PASSENGERS, TURN BACK TO BYRNE STREET, TO BIYELA ROAD TO EMPANGENI TAXI RANK (A.RANK), RETURN USE SAME AS PER FORWARD JOURNEY, DROP PASSENGERS ALL ALONG THE WAY R34 TO R66 TO ESHOWE.</p>
12.12	<p>ESHOWE TO GINGINDLOVU</p> <p>FROM ESHOWE TAXI RANK (NO.47) MAIN ROAD, TURN RIGHT TO JOHN ROSS HIGHWAY TO R66, PICK AND DROP PASSENGERS. ALL THE WAY TO GINGINDLOVU TAXI RANK, RETURN USE THE SAME AS PER FORWARD JOURNEY, DROP PASSENGERS ALL THE WAY TO ESHOWE.</p>
12.13	<p>ESHOWE TO MANDINI</p> <p>FROM ESHOWE TAXI RANK (NO.47) MAIN ROAD, TURN RIGHT TO JOHN ROASS HIGHWAY TO R66, TURN RIGHT PASS GINGINDLOVU, TURN RIGHT R102, TURN RIGHT P224, PASS AMATIKULU MILL, PASS INYONI, PASS ISITHEBE INDUSTRIAL AREA, ENTER SUNDUMBILI TOWNSHIP TUN RIGHT TO SUNDUMBILI TAXI RANK, RETURN USE THE SAME AS PER FORWARD JOURNEY PICK AND DROP PASSENGERS ALL THE WAY TO ESHOWE.</p>
12.14	<p>ESHOWE TO MELMOTH</p> <p>FROM ESHOWE TAXI RANK (NO.47) TO MAIN ROAD TO OSBORN ROAD, TURN RIGHT TO KANGELA STREET,TURN LEFT JOIN R66, PASS NKWALENI PROCEED R66, DROP PASSENGERS ALL THE WAY R66, TURN RIGHT TO VICTORIA STREET, TO ENTER MELMOTH TOWN, TURN LEFT TO MELMOTH RANK, RETURN USE SAME AS PER FORWARD JOURNEY, DROP PASSENGERS ALL THE WAY TO ESHOWE.</p>
12.15	<p>ESHOWE TO NONGOMA</p> <p>8. FROM ESHOWE TAXI RANK (NO.47), TURN LEFT TO OSBORNE ROAD, TURN RIGHT TO KANGELA STREET, TURN LEFT JOIN R66, PASS NKWALENI PROCEED R66, PROCEED R66 TO NDUNDULU MOUNTAIN, PASS MELMOTH, PROCEED R66, TURN RIGHT TO ULUNDI DROP SOME PASSENGERS, GO BACK TO R66, PROCEED TO NONGOMA TAXI RANK, RETURN FROM NONGOMA TAXI RANK TO R66, DROP PASSENGERS ALL THE WAY R66 TO ESHOWE.</p>
12.16	<p>ESHOWE TO STANGER</p> <p>FROM ESHOWE TAXI RANK (NO.47) MAIN ROAD, TURN RIGHT TO JOHN ROSS HIGHWAY TO R66, TURN RIGHT PASS GINGINDLOVU, TURN RIGHT R102, PROCEED TO NEW GUELDERLAND TO STANGER, TURN RIGHT TO R74, TURN LEFT TO KING SHAKA ROAD, TURN RIGHT TO KWADUKUZA TAXI RANK, PICK UP PASSENGERS, RETURN USE THE SAME AS PER FORWARD JOURNEY, DROP PASSENGERS ALL THE WAY TO ESHOWE.</p>
12.17	<p>ESHOWE TO MBONGOLWANE</p> <p>FROM ESHOWE TAXI RANK (NO.47) TO MAIN ROAD, TURN LEFT TO OSBORN ROAD, TURN RIGHT TO KANGELA STREET TO P50-1, NTUMENI, TURN LEFT TO P218, PROCEED TO MBONGOLWANE HOSPITAL AND MBONGOLWANE POLICE STATION, RETURN USING THE SAME ROUTE AS PER FORWARD JOURNEY AND DROP PASSENGERS.</p>



## transport

Department:  
Transport  
Province of KwaZulu-Natal

## GAZETTE

LGKZNG02-2019-  
APR

REGION: ALL

<b>12.18</b>	<p>ESHOWE TO ZIQWAQWENI</p> <p>FROM ESHOWE TAXI RANK (NO.47) TO MAIN ROAD TO OSBORN ROAD, TURN RIGHT TO KANGELA STREET, JOIN R66, TURN LEFT, CROSS UMLALAZI BRIDGE AND TURN LEFT TO IZIQAQWENI AREA, RETURN USING THE SAME AS PER FORWARD JOURNEY, DROP PASSENGERS ALL THE WAY TO ESHOWE.</p>
<b>12.19</b>	<p>ESHOWE TO LINDELA</p> <p>FROM ESHOWE TAXI RANK (NO.47) TO MAIN ROAD TO OSBORN ROAD, TURN LEFT TO KANGELA STREET, TO P50-1 PASS NTUMENI PROCEED P50-1 NKANDLA WAY, TURN LEFT TO P15 LINDELA AREA, RETURN USING THE SAME ROUTE AS PER FORWARD JOURNEY, DROP PASSENGERS ALL THE WAY TO ESHOWE.</p>



**transport**

Department:  
Transport  
Province of KwaZulu-Natal

**GAZETTE**

LGKZNG02-2019-  
APR  
REGION: ALL

1) <b>Application Number:</b> APP0109572	2) <b>Gazette Number:</b> LGKZNG02-2019-APR
3) <b>Applicant:</b> AJ CHAMANE <b>ID NO.</b> 6501035961086 <b>Association:</b> BHAMSHELA-APPELSBOSCH TAXI OWNERS ASS.	4) <b>Applicant Address:</b> P.O. BOX 90003 OZWATHIBI 3242
5) <b>Existing Licence Holder:</b> ME MKWANYANA <b>ID NO.</b> 4309135171081	6) <b>Existing Licence Holder Address:</b> P O BOX 90003 OZWATHINI OZWATHINI KWA-ZULU NATAL 3242
7) <b>Type of application:</b> NORMAL TRANSFER	8) <b>Operating Licence Number:</b> LKNKZN0119365
9) <b>Vehicle Type:</b> NOT AVAILABLE	10) 1 X 13 (SEATED) + 0 (STANDING)
11) <b>Region:</b> UMGUNGUNDLOVU	
12.1	BHAMSHELA TO PIETERMARITZBURG  INBOUND (FORWARD) FROM BHAMSHELA (KPX0074) TO PIETERMARITZ STREET RANK NO.2- PATON TO GINMAN (KPC0047) ROUTE: D1620, MR25, P424, MR6, BHAMBATHA (GREYTOWN), CHURCH, MASUKWANA(EAST), PIETERMARITZ  OUTBOUND (RETURN) FROM PIETERMARITZ STREET RANK NO.2 PATON TO GINMAN (KPC0047) TO BHAMSHELA (KPX0074)ROUTE: PIETERMARITZ, RETIEF, CHURCH, BHAMBATHA (GREYTOWN), MR6, P424, MR25, D1620.
12.2	BHAMSHELA TO WARTBURG  INBOUND FROM BHAMSHELA (KPX0074)TO WARTBURG RANK NO.2- OFF ROAD TO MR25 (KPX0053) ROUTE: D1620,MR25  OUTBOUND FROM WARTBURG RANK NO.2- OFF ROAD TO MR25 (KPX0053) TO BHAMSHELA (KPX0074) ROUTE: MR25, D1620.
12.3	BHAMSHELA TO DALTON  INBOUND FROM BHAMSHELA (KPX0074) TO DALTON RANK NO.2 (KPX0052) D1620, MR25, P63, P156, P342.  OUTBOUND FROM DALTON RANK NO.2 (KPX0052) TO BHAMSHELA (KPX0074) ROUTE: 342, P156, P63, MR25, D1620.
12.4	BHAMSHELA TO GREYTOWN  INBOUND: FROM BHAMSHELA (KPX0074) TO GREYTOWN ROUTE: D1620, MR25, P63, P156, P342, P156, P342, P159, (MR6) OUTBOUND FROM (ORIGIN): GREYTOWN TO (DESTINATION): BHAMSHELA ROUTE: (MR6), P159, P342, P156, P63, MR25, D1620.
12.5	CHARTER SERVICE  FROM BHAMSHELA-APPELSBOSH TAXI RANK TO POINT WITHIN THE PROVINCE OF KZN ONLY. NO PICKING UP OR SETTING DOWN OF PASSENGERS EN ROUTE.



## transport

Department:  
Transport  
Province of KwaZulu-Natal

## GAZETTE

LGKZNG02-2019-  
APR

REGION: ALL

<p>1) <b>Application Number:</b> APP0109620</p> <p>3) <b>Applicant:</b> V SARABEAH <b>ID NO.</b> 6301065207082 <b>Association:</b> INNERCITY CIRCLE MINIBUS ASSOCIATION</p> <p>5) <b>Existing Licence Holder:</b> R. SEWSUNKER <b>ID NO.</b> 7402195092086</p> <p>7) <b>Type of application:</b> NORMAL TRANSFER</p> <p>9) <b>Vehicle Type:</b> MINIBUS</p> <p>11) <b>Region:</b> DURBAN CENTRAL</p>	<p>2) <b>Gazette Number:</b> LGKZNG02-2019-APR</p> <p>4) <b>Applicant Address:</b> 71 MEMBREY ROAD CLARE ESTATE 4091</p> <p>6) <b>Existing Licence Holder Address:</b> PO BOX 37878 NORTHRIDGE OVERPORT KWA-ZULU NATAL 4067</p> <p>8) <b>Operating Licence Number:</b> LGKZN1303000826</p> <p>10) 1 X 15 (SEATED) + 0 (STANDING)</p>
<p>12.1</p>	<p>DURBAN ALICE STREET AND MARKET TO DURBAN 44 C&amp;D POINT ROAD FROM RANK NO. 44B, SOUTH SIDE OF ALICE STREET AND MARKET ROAD CORNER TO RANK NO. 44D IN POINT ROAD AT FISHER STREET OR TO RANK 44C INTO POINT ROAD AT SOUTHAMPTON STREET.</p> <p>ALONG ALICE STREET, INTO OLD FORT ROAD, LEFT INTO NMR AVENUE OR STANGER STREET, RIGHT INTO SOMTSEU ROAD, RIGHT INTO BRICKHILL ROAD/PLAYFAIR ROAD, RIGHT INTO OLD FORT ROAD, LEFT INTO BRICKHILL ROAD, INTO POINT ROAD, INTO RANK 44D ON POINT ROAD AT FISHER STREET OR PROCEED TO RANK 44C ONTO POINT ROAD AT SOUTHAMPTON STREET.</p> <p>FROM RANK 44A, SOUTH SIDE OF LEOPOLD STREET BEFORE MARKET ROAD TO RANK 44D INTO POINT ROAD AT FISHER STREET OR TO RANK 44C INTO POINT ROAD AT SOUTHAMPTON STREET.</p> <p>INTO MARKET ROAD, LEFT INTO WEST STREET, RIGHT INTO POINT ROAD INTO RANK 44D ON POINT ROAD AT FISHER STREET OR PROCEED TO RANK 44C INTO POINT ROAD AT SOUTHAMPTON STREET.</p> <p>OR</p> <p>INTO MARKET ROAD, LEFT INTO WEST STREET, LEFT INTO POINT ROAD, INTO BRICKHILL ROAD, RIGHT INTO SOMTSEU ROAD, RIGHT INTO BRICKHILL ROAD/PLAYFAIR ROAD, RIGHT INTO OLD FORT ROAD, LEFT INTO BRICKHILL ROAD, INTO POINT ROAD, INTO RANK 44D ON POINT ROAD AT FISHER STREET OR PROCEED TO RANK 44C INTO POINT ROAD AT SOUTHAMPTON STREET.</p>



## transport

Department:  
Transport  
Province of KwaZulu-Natal

## GAZETTE

LGKZNG02-2019-  
APR

REGION: ALL

- 12.2 DURBAN RANK 44D POINT ROAD TO DURBAN RANKS 44A & 44B  
FROM RANK 44D IN POINT ROAD AT FISHER STREET TO RANKS 44A AND 44B, ALONG POINT ROAD, LEFT INTO PINE STREET, RIGHT INTO RUSSELL STREET, LEFT INTO LEOPOLD STREET, [TO RANK 44A ON, LEOPOLD STREET
- OR
- INTO CANONGATE ROAD, RIGHT INTO WARWICK AVENUE, INTO CENTENARY ROAD, INTO MARKET ROAD, LEFT INTO ALICE STREET, TO RANK 44B ON SOUTH EAST CORNER OF ALICE STREET AND MARKET ROAD.
- OR
- ALONG POINT ROAD, INTO BRICKHILL ROAD, LEFT INTO SOMTSEU ROAD, LEFT INTO – STANGER STREET, INTO PRINCE ALFRED STREET, RIGHT INTO ORDINANCE ROAD INTO LEOPOLD STREET TO RANK 44A ON LEOPOLD STREET.
- OR
- FROM SOMTSEU ROAD LEFT INTO NMR AVENUE INTO WALNUT ROAD RIGHT INTO ORDINANCE ROAD – INTO LEOPOLD STREET – TO RANK 44A ON LEOPOLD STREET NEAR BEREIA STATION
- OR
- LEOPOLD STREET, RIGHT INTO WARWICK AVENUE, INTO CENTENARY ROAD, “U” TURN BEFORE SYDENHAM ROAD BACK INTO CENTENARY ROAD, INTO MARKET ROAD, LEFT INTO ALICE STREET, TO RANK 44B ON SOUTH EAST CORNER OF ALICE STREET AND MARKET ROAD.
- FROM RANK 44C IN POINT ROAD AT SOUTHAMPTON STREET TO RANKS 44A AND 44B.  
ALONG POINT ROAD, INTO SHEPSTONE STREET, RIGHT INTO BELL STREET, LEFT INTO PRINCE STREET, INTO GILLESPIE STREET, LEFT INTO WEST STREET - INTO FAREWELL STREET, RIGHT INTO SMITH STREET, RIGHT INTO WARWICK AVENUE.
- OR
- RIGHT INTO POINT ROAD, INTO BRICKHILL ROAD, LEFT INTO SOMTSEU ROAD, LEFT INTO - STANGER STREET, INTO PRINCE ALFRED STREET.
- OR
- NMR AVENUE INTO WALNUT ROAD – RIGHT INTO ORDINANCE ROAD, INTO LEOPOLD STREET – TO RANK 44A ON LEOPOLD STREET NEAR BEREIA STATION.
- OR
- RIGHT INTO WARWICK AVENUE, INTO CENTENARY ROAD, TURN RIGHT BEFORE SYDENHAM ROAD BACK INTO CENTENARY ROAD, INTO MARKET ROAD, LEFT INTO ALICE STREET, TO RANK 44B ON SOUTH EAST CORNER OF ALICE STREET AND MARKET ROAD.
- OR
- ALONG POINT ROAD, INTO SHEPSTONE STREET INTO MAZZEPA STREET, RIGHT WINDER STREET, LEFT INTO POINT ROAD, LEFT INTO PINE STREET, RIGHT INTO RUSSELL STREET, LEFT INTO LEOPOLD STREET TO RANK 44A ON LEOPOLD STREET NEAR BEREIA STATION -
- OR
- RIGHT INTO WARWICK AVENUE, INTO CENTENARY ROAD, “U”TURN BEFORE SYDENHAM ROAD BACK INTO CENTENARY ROAD, INTO MARKET ROAD, LEFT INTO ALICE STREET, TO RANK 44B ON SOUTH EAST CORNER OF ALICE STREET AND MARKET ROAD.  
NB: PASSENGERS TO BE PICKED UP/DROPPED OFF ALONG THE ROUTE, ONLY AT TAXI STOPS PROVIDED



## transport

Department:  
Transport  
Province of KwaZulu-Natal

## GAZETTE

LGKZNG02-2019-  
APR

REGION: ALL

1) <b>Application Number:</b> APP0109673	2) <b>Gazette Number:</b> LGKZNG02-2019-APR
3) <b>Applicant:</b> TM NZUNZA <b>ID NO.</b> 5806270863082 <b>Association:</b> DURBAN LONG DISTANCE TAXI ASSOCIATION	4) <b>Applicant Address:</b> 32 UMGENI RD DURBAN 4000
5) <b>Existing Licence Holder:</b> NS NZUZA <b>ID NO.</b> 4712115305084	6) <b>Existing Licence Holder Address:</b> JOHANNESBURG JOHANNESBURG JOHANNESBURG GAUTENG 2090
7) <b>Type of application:</b> DECEASED TRANSFER AND NEW OPERATING LICENCE	8) <b>Operating Licence Number:</b> LKNKZN0123890
9) <b>Vehicle Type:</b> MINIBUS TAXI	10) 1 X 9-16 (SEATED) + 0 (STANDING)
11) <b>Region:</b> DURBAN CENTRAL	
12.1	<p>DURBAN TO MAHLABATHINI FROM CRABBE STREET TAXI RANK, INTO OSBORNE STREET, INTO FIRST AVENUE / STAMFORDHILL ROAD INTO ARGYLE ROAD AND JOIN M4 PROCEED TO N2 AT BALLITO, INTO AND ALONG N2 TO R66, INTO AND ALONG R66 BY PASSING ESHOWE, INTO AND ALONG R34, RIGHT INTO AND ALONG R66 TO ULUNDI, INTO PRINCESS MAGOGO STREET TO ULUNDI TAXI RANK AND RETURN.</p> <p>FROM ULUNDI TAXI RANK INTO PRINCESS MGOGO STREET, INTO AND ALONG R66, INTO AND ALONG R34, INTO AND ALONG R66 BY PASSING ESHOWE, INTO AND ALONG N2, JOIN M4 AT BALLITO, PROCEED ALONG M4 TO DURBAN, RIGHT INTO ARGYLE ROAD, LEFT INTO UMGENI ROAD, RIGHT INTO LEOPOLD STREET, RIGHT INTO WARWICK AVENUE, RIGHT INTO ALICE STREET, LEFT INTO ALBERT STREET, INTO UMGENI ROAD TO CRABBE STREET TAXI RANK.</p>
12.2	<p>DURBAN TO KRANSKOP FROM CARTWRIGHT FLATS TAXI RANK, INTO UMGENI ROAD TURN INTO ARGYLE ROAD AND JOIN M4 PROCEED TO N2 AT BALLITO, PROCEED ALONG N2 INTO AND ALONG R74 BY PASSING STANGER TO KRANSKOP, RIGHT INTO MAIN ROAD KRANSKOP TO KRANSKOP TAXI RANK AND RETURN.</p> <p>FROM KRANSKOP TAXI RANK, INTO MAIN ROAD, INTO AND ALONG R74 BY PASSING STANGER, INTO AND ALONG N2, JOIN M4 AT BALLITO, PROCEED ALONG M4 TO DURBAN, RIGHT INTO ARGYLE ROAD, LEFT INTO UMGENI ROAD, RIGHT INTO LEOPOLD STREET, RIGHT INTO WARWICK AVENUE, RIGHT INTO ALICE STREET, LEFT INTO ALBERT STREET TO CARTWRIGHT FLATS TAXI RANK.</p>
12.3	<p>DURBAN TO DUNDEE FROM CRABBE STREET TAXI RANK, INTO OSBORNE STREET, INTO FIRST AVENUE JOIN EPSOME ROAD, UMGENI ROAD INTO LEOPOLD STREET JOIN N3 AND PROCEED ALONG N3 TO R103 AT COLENZO, ALONG R103, JOIN N11 PROCEED TO R692 TO DUNDEE INTO AND ALONG R68, INTO DUNDEE AND TURN TO VICTORIA STREET TAXI RANK IN DUNDEE AND RETURN.</p> <p>FROM VICTORIA STREET TAXI RANK INTO AND ALONG R68, INTO AND ALONG R692, INTO AND ALONG N11, INTO AND ALONG R103, JOIN N3 AT COLENZO, INTO AND ALONG N3 TO DURBAN, OLD DUTCH ROAD, ALICE STREET, LEFT INTO ALBERT STREET, UMGENI ROAD TO CRABBE STREET TAXI RANK.</p>
12.4	<p>DURBAN TO RICHARDS BAY FROM CRABBE STREET TAXI RANK, INTO OSBORNE STREET, INTO FIRST AVENUE / STAMFORDHILL ROAD INTO ARGYLE ROAD JOIN M4 PROCEED TO N2 AT BALLITO, INTO AND ALONG N2 TO R34, INTO AND ALONG R34 (JOHN ROSS HIGHWAY), INTO AND ALONG BULLION ROAD, INTO KRUGER RAND ROAD TO RICHARDSBAY TAXI RANK AND RETURN.</p> <p>FROM RICHARDSBAY TAXI RANK, INTO KRUGER RAND ROAD, INTO AND ALONG BULLION ROAD, ALONG R34 (JOHN ROSS HIGHWAY), INTO AND ALONG N2, JOIN M4 AT BALLITO, PROCEED ALONG M4 TO DURBAN, RIGHT INTO ARGYLE ROAD, LEFT INTO UMGENI ROAD, RIGHT INTO LEOPOLD STREET, RIGHT INTO WARWICK AVENUE, RIGHT INTO ALICE STREET, LEFT INTO ALBERT STREET, INTO UMGENI ROAD INTO CRABBE STREET TAXI RANK.</p>



**transport**

Department:  
Transport  
Province of KwaZulu-Natal

**GAZETTE**

LGKZNG02-2019-  
APR

REGION: ALL

<p>12.5</p>	<p><b>DURBAN TO HLUHLUWE</b></p> <p>FROM CRABBE STREET TAXI RANK, INTO OSBORNE STREET, INTO FIRST AVENUE / STAMFORDHILL ROAD INTO ARGYLE ROAD JOIN M4 PROCEED TO N2 AT BALLITO, INTO AND ALONG N2 TO R22 AT HLUHLUWE INTO MAIN ROAD HLULUWE, INTO HLULUWE TAXI RANK AND RETURN.</p> <p>RETURN FROM HLUHLUWE TAXI RANK, INTO MAIN ROAD, INTO AND ALONG R22, INTO AND ALONG N2, JOIN M4 AT BALLITO; PROCEED ALONG M4 TO DURBAN, RIGHT INTO ARGYLE ROAD, LEFT INTO UMGENI ROAD, RIGHT INTO LEOPOLD STREET, RIGHT INTO WARWICK AVENUE, RIGHT INTO ALICE STREET, LEFT INTO ALBERT STREET, INTO UMGENI ROAD TO CRABBE STREET TAXI RANK</p>
<p>12.6</p>	<p><b>DURBAN TO NEWCASTLE</b></p> <p>FROM CRABBE STREET TAXI RANK, INTO OSBORNE STREET, INTO FIRST AVENUE INTO EPSOME ROAD AND TURN INTO LEOPOLD STREET, INTO AND ALONG N3 AND PROCEED TO R103 AT COLENZO INTO AND ALONG R103, INTO AND ALONG N11 TO NEWCASTLE, TURN INTO ALLEN STREET, INTO KIRKLAND STREET, VOORTREKKER STREET TO NEWCASTLE TAXI RANK AND RETURN.</p> <p>RETURN FROM NEWCASTLE TAXI RANK INTO VOORTREKKER STREET, INTO KIRKLAND STREET, INTO ALLEN STREET, INTO AND ALONG N11, INTO AND ALONG R103, JOIN N3 AT COLENZO, INTO AND ALONG N3 TO DURBAN, INTO OLD DUTCH ROAD, ALICE STREET</p>
<p>12.7</p>	<p><b>DURBAN TO LADYSMITH/ EMNAMBITHI</b></p> <p>FROM CRABBE STREET TAXI RANK, INTO OSBORNE STREET INTO FIRST AVENUE, JOIN EPSOME ROAD, UMGENI ROAD INTO LEOPOLD STREET, JOIN N3 AND PROCEED ALONG N3, FROM N3 ONTO R103 AT COLENZO JOIN N11 INTO LADYSMITH AND TURN AT QUEEN STREET TO LADYSMITH TAXI RANK AND RETURN.</p> <p>RETURN FROM LADYSMITH TAXI RANK INTO QUEEN STREET, INTO N11, INTO AND ALONG R103, JOIN N3 AT COLENZO, INTO AND ALONG N3 TO DURBAN, INTO OLD DUTCH ROAD, ALICE STREET, LEFT INTO ALBERT STREET, UMGENI ROAD TO CRABBE STREET TAXI RANK.</p>
<p>12.8</p>	<p><b>DURBAN TO EMPANGENI</b></p> <p>FROM APPROVED TAXI RANK IN DURBAN TO APPROVED TAXI RANKS IN EMPANGENI DIRECT AND RETURN.</p> <p>FROM CRABBE STREET TAXI RANK, INTO OSBORNE STREET, INTO FIRST AVENUE / STAMFORDHILL ROAD INTO ARGYLE ROAD JOIN M4 PROCEED TO N2 AT BALLITO, INTO AND ALONG N2 TO R66, INTO AND ALONG R66 BY PASSING GINGINDLOVU, INTO ALONG R102 TO EMPANGENI, LEFT INTO AND ALONG JOHN ROSS HIGHWAY TO EMPANGENI "A" TAXI RANK AND RETURN.</p> <p>RETURN FROM EMPANGENI "A" TAXI RANK INTO AND ALONG JOHN ROSS HIGHWAY, RIGHT INTO R102, INTO AND ALONG R66 BY PASSING GINGINDLOVU, INTO AND ALONG N2, JOIN M4 AT BALLITO, PROCEED ALONG M4 TO DURBAN, RIGHT INTO ARGYLE ROAD, LEFT INTO UMGENI ROAD, RIGHT INTO LEOPOLD STREET, RIGHT INTO WARWICK AVENUE, RIGHT INTO ALICE STREET, LEFT INTO ALBERT STREET, INTO UMGENI ROAD TO CRABBE STREET TAXI RANK.</p> <p>FROM CRABBE STREET TAXI RANK, INTO OSBORNE STREET, INTO FIRST AVENUE / STAMFORDHILL ROAD INTO ARGYLE ROAD JOIN M4 PROCEED TO N2 AT BALLITO, INTO AND ALONG N2 TO R66, INTO AND ALONG R66 BY PASSING GINGINDLOVU INTO AND ALONG R102, INTO AND ALONG TANNER ROAD (EMPANGENI RAIL), TO "B" RANK EMPANGENI RAIL AND RETURN.</p> <p>RETURN FROM "B" RANK EMPANGENI RAIL INTO AND ALONG TANNER ROAD, INTO AND ALONG R102, INTO AND ALONG R66 BY PASSING GINGINDLOVU, INTO N2, JOIN M4 AT BALLITO, PROCEED ALONG M4 TO DURBAN, RIGHT INTO ARGYLE ROAD, INTO UMGENI ROAD, RIGHT INTO LEOPOLD STREET, RIGHT INTO WARWICK AVENUE, RIGHT INTO ALICE STREET, LEFT INTO ALBERT STREET, INTO UMGENI ROAD TO CRABBE STREET TAXI RANK.</p>



## transport

Department:  
Transport  
Province of KwaZulu-Natal

## GAZETTE

LGKZNG02-2019-  
APR

REGION: ALL

12.9	<p>DURBAN TO MANDENI FROM APPROVED TAXI RANK IN DURBAN TO APPROVED TAXI RANK IN MANDINI DIRECT AND RETURN FORWARD TRIP.</p> <p>ROUTE: FROM CARTWRIGHT FLATS TAXI RANK INTO UMGENI ROAD TURN INTO ARGYLE ROAD AND JOIN M4 PROCEED TO N2 AT BALLITO, INTO AND ALONG N2 UNTIL R245, INTO AND ALONG R245 VIA DARNALL TO R102, INTO AND ALONG R102 TO R258 INTO MANDINI, INTO AND ALONG MAIN ROAD MANDINI TO AMATIKULU RANKING AT THE MANDINI TAXI RANK AND RETURN.</p> <p>RETURN TRIP.</p> <p>ROUTE: FROM MANDINI TAXI RANK INTO AND ALONG MAIN ROAD FROM AMATIKULU, INTO R258, INTO AND ALONG R102 VIA DARNALL INTO AND ALONG R245, INTO N2, JOIN M4 AT BALLITO, PROCEED ALONG M4 TO DURBAN, RIGHT INTO ARGYLE ROAD, LEFT INTO UMGENI ROAD, RIGHT INTO LEOPOLD STREET, RIGHT INTO WARWICK AVENUE, RIGHT INTO ALICE STREET, LEFT INTO ALBERT STREET TO CARTWRIGHT FLATS TAXI RANK.</p>
12.10	<p>DURBAN TO MELMOTH FROM APPROVED TAXI RANKS IN DURBAN TO APPROVED TAXI RANK IN MELMOTH DIRECT AND RETURN.</p> <p>FROM CRABBE STREET TAXI RANK, LEFT INTO OSBORNE, INTO FIRST AVENUE / STAMFORDHILL ROAD INTO ARGYLE ROAD JOIN M4 PROCEED TO N2 AT BALLITO, INTO AND ALONG N2 TO R66, INTO AND ALONG R66 TO MELMOTH, INTO AND VICTORIA STREET TO MELMOTH TAXI RANK AND RETURN.</p> <p>RETURN</p> <p>FROM MELMOTH TAXI RANK INTO VICTORIA STREET, INTO AND ALONG R66, INTO AND ALONG N2, JOIN M4 AT BALLITO; PROCEED ALONG M4 TO DURBAN, RIGHT INTO ARGYLE ROAD, LEFT INTO UMGENI ROAD, RIGHT INTO LEOPOLD STREET, RIGHT IN TO WARWICK AVENUE, RIGHT INTO ALICE STREET, LEFT INTO ALBERT STREET, INTO UMGENI ROAD TO CRABBE STREET TAXI RANK.</p>
12.11	<p>DURBAN TO BABANANGO FROM APPROVED TAXI RANK IN DURBAN TO APPROVED TAXI RANK IN BABANANGO DIRECT AND RETURN.</p> <p>FROM CARTWRIGHT FLATS TAXI RANK INTO UMGENI ROAD TURN INTO ARGYLE ROAD AND JOIN M4 PROCEED TO N2 AT BALLITO, INTO AND ALONG THE N2 TO R66, INTO AND ALONG R66, LEFT INTO AND ALONG R68 TO TAXI RANK AT BABANANGO AND RETURN.</p> <p>RETURN TRIP</p> <p>FROM BABANANGO TAXI RANK INTO AND ALONG R68, INTO AND ALONG R66, INTO N2, JOIN M4 AT BALLITO; PROCEED ALONG M4 TO DURBAN, RIGHT INTO ARGYLE ROAD, LEFT INTO UMGENI ROAD, RIGHT INTO LEOPOLD STREET, RIGHT INTO WARWICK AVENUE, RIGHT INTO ALICE STREET, LEFT INTO ALBERT STREET, TO CARTWRIGHT FLATS TAXI RANK.</p>
12.12	<p>DURBAN TO MANGUZA FROM APPROVED TAXI RANKS IN DURBAN TO APPROVED TAXI RANKS IN MANGUZA DIRECT AND RETURN.</p> <p>FROM CARTWRIGHT FLATS TAXI RANK INTO UMGENI ROAD TURN INTO ARGYLE ROAD AND JOIN M4 PROCEED TO N2 AT BALLITO, INTO AND ALONG N2, INTO AND ALONG R38, INTO AND ALONG R38 BY PASSING JOZINI INTO AND ALONG R22 TO KWANGWANASE, INTO MAIN ROAD KWANGWANASE TO KWANGWANASE TAXI RANK AND RETURN.</p> <p>RETURN</p> <p>FROM KWANGWANASE TAXI RANK INTO MAIN ROAD, INTO AND ALONG R22, INTO AND ALONG R38 PASSING JOZINI, INTO AND ALONG N2, JOIN M4 AT BALLITO, PROCEED ALONG M4 TO DURBAN, RIGHT INTO ARGYLE STREET, LEFT INTO UMGENI ROAD, RIGHT INTO LEOPOLD STREET, RIGHT INTO WARWICK AVENUE, RIGHT INTO ALICE STREET, LEFT INTO ALBERT STREET, TO CARTWRIGHT FLATS TAXI RANK.</p>





**transport**

Department:  
Transport  
Province of KwaZulu-Natal

**GAZETTE**

LGKZNG02-2019-  
APR

REGION: ALL

<p><b>12.13</b></p>	<p><b>DURBAN TO MTUBATUBA</b> FROM APPROVED TAXI RANK IN DURBAN TO APPROVED TAXI RANK IN MTUBATUBA DIRECT AND RETURN FORWARD TRIP.</p> <p>ROUTE: FROM CRABBE STREET TAXI RANK, LEFT INTO OSBORNE STREET INTO FIRST AVENUE / STAMFORDHILL ROAD INTO ARGYLE ROAD JOIN M4 PROCEED TO N2 AT BALLITO, INTO AND ALONG N2 TO BHOBOZA ROAD (MTUBATUBA) INTO AND ALONG BHOBOZA ROAD, INTO AND ALONG RIVERVIEW ROAD, INTO AND ALONG JOHN ROSS ROAD, INTO AND ALONG NYATHI ROAD TO MTUBATUBA TAXI RANK AND RETURN.</p> <p>RETURN TRIP.</p> <p>ROUTE: FROM MTUBATUBA TAXI RANK, INTO AND ALONG NYATHI ROAD, INTO AND ALONG JOHN ROSS ROAD, INTO AND ALONG RIVERVIEW ROAD, INTO AND ALONG BHOBOZA ROAD, INTO AND ALONG N2, JOIN M4 AT BALLITO, PROCEED ALONG M4 TO DURBAN, RIGHT INTO ARGYLE ROAD, LEFT INTO UMGENI ROAD, RIGHT INTO LEOPOLD STREET, RIGHT INTO WARWICK AVENUE, RIGHT INTO ALICE STREET, LEFT INTO ALBERT STREET, UMGENI ROAD TO CRABBE STREET TAXI RANK</p>
<p><b>12.14</b></p>	<p><b>DURBAN TO ESHOWE</b> FROM APPROVED TAXI RANK IN DURBAN TO APPROVED TAXI RANK IN ESHOWE DIRECT AND RETURN.</p> <p>FROM CRABBE STREET TAXI RANK, LEFT INTO OSBORNE STREET INTO FIRST AVENUE / STAMFORDHILL ROAD INTO ARGYLE ROAD JOIN M4 PROCEED TO N2 AT BALLITO, CONTINUE ALONG N2 TO R66, INTO AND ALONG R66, TO ESHOWE, INTO AND ALONG JOHN ROSS HIGHWAY, INTO OSBORNE ROAD TO ESHOWE TAXI RANK AND RETURN.</p> <p>RETURN</p> <p>FROM ESHOWE TAXI RANK INTO OSBORNE ROAD, INTO AND ALONG JOHN ROSS HIGHWAY, INTO AND ALONG R66, INTO AND ALONG N2, JOIN M4 AT BALLITO, PROCEED ALONG M4 TO DURBAN, RIGHT INTO ARGYLE ROAD, LEFT INTO UMGENI ROAD, RIGHT INTO LEOPOLD STREET, RIGHT INTO WARWICK AVENUE, RIGHT INTO ALICE STREET, LEFT INTO ALBERT STREET, UMGENI ROAD TO CRABBE STREET TAXI RANK.</p>
<p><b>12.15</b></p>	<p><b>DURBAN TO MKUZE</b> FROM APPROVED TAXI RANK IN DURBAN TO APPROVED TAXI RANK IN MKUZE DIRECT AND RETURN.</p> <p>FROM CARTWRIGHT FLATS TAXI RANK INTO UMGENI ROAD TURN INTO ARGYLE ROAD AND JOIN M4 PROCEED TO N2 AT BALLITO, INTO AND ALONG N2 RIGHT INTO MKUZE MAIN ROAD, INTO EAGLE AVENUE TO MKUZE TAXI RANK AND RETURN.</p> <p>RETURN</p> <p>FROM MKUZE TAXI RANK INTO EAGLE AVENUE, INTO MAIN ROAD, INTO AND ALONG N2, JOIN M4 AT BALLITO, PROCEED ALONG M4 TO DURBAN, RIGHT INTO ARGYLE ROAD, LEFT INTO UMGENI ROAD, RIGHT INTO LEOPOLD STREET, RIGHT INTO WARWICK AVENUE, RIGHT INTO ALICE STREET, LEFT INTO ALBERT STREET TO CARTWRIGHT FLATS TAXI RANK.</p>
<p><b>12.16</b></p>	<p><b>DURBAN TO STANGER</b> FROM APPROVED TAXI RANK IN DURBAN TO APPROVED TAXI RANK IN STANGER DIRECT AND RETURN FORWARD TRIP.</p> <p>ROUTE: FROM CARTWRIGHT FLATS TAXI RANK INTO UMGENI ROAD TURN INTO ARGYLE ROAD AND JOIN M4, INTO AND ALONG M4, INTO R214 VIA UMHALI, JOIN R102 VIA SHAKASKRAAL TURN INTO CHIEF ALBERT LUTHULI STREET INTO BALCOMBE ROAD TO KWA DUKUZA/STANGER TAXI RANK AND RETURN.</p> <p>RETURN TRIP.</p> <p>ROUTE: FROM KWADUKUZA / STANGER TAXI RANK INTO BALCOMBE ROAD, INTO CHIEF ALBERT LUTHULI STREET, JOIN THE R102 VIA SHAKASKRAAL, INTO R214 VIA UMHALI, INTO AND ALONG M4 TO DURBAN, INTO ARGYLE ROAD, LEFT INTO UMGENI ROAD, RIGHT INTO LEOPOLD STREET, RIGHT INTO WARWICK AVENUE, RIGHT INTO ALICE STREET LEFT INTO ALBERT STREET, INTO CARTWRIGHT FLATS TAXI RANK.</p>



## transport

Department:  
Transport  
Province of KwaZulu-Natal

## GAZETTE

LGKZNG02-2019-  
APR

REGION: ALL

<b>12.17</b>	<p><b>DURBAN TO PONGOLA</b> APPROVED TAXI RANKS IN DURBAN TO APPROVED TAXI RANKS IN PONGOLA DIRECT AND RETURN.</p> <p>FROM CARTWRIGHT FLATS TAXI RANK, INTO UMGENI ROAD, INTO ARGYLE ROAD JOIN M4 PROCEED TO N2 AT BALLITO, INTO AND ALONG N2 TO PONGOLA, TURNING INTO PONGOLA TAXI RANK AND RETURN.</p> <p>RETURN</p> <p>FROM PONGOLA TAXI RANK, INTO AND ALONG N2, JOIN M4 AT BALLITO, PROCEED ALONG M4 TO DURBAN, RIGHT INTO ARGYLE ROAD, LEFT INTO UMGENI ROAD, RIGHT INTO LEOPOLD STREET, RIGHT INTO WARWICK AVENUE, RIGHT INTO ALICE STREET LEFT INTO ALBERT STREET, INTO CARTWRIGHT FLATS TAXI RANK.</p>
<b>12.18</b>	<p><b>DURBAN TO NONGOMA</b> FROM APPROVED TAXI RANK IN DURBAN TO APPROVED TAXI RANK IN NONGOMA .</p> <p>FORWARD TRIP.</p> <p>ROUTE: FROM CRABBE STREET TAXI RANK LEFT INTO OSBORNE STREET, INTO FIRST AVENUE / STAMFORDHILL ROAD INTO ARGYLE ROAD AND JOIN M4 PROCEED TO N2 AT BALLITO, INTO AND ALONG N2 TO R66, INTO AND ALONG R66 BY PASSING ESHOWE, INTO AND ALONG R34, TURN TO R66 TO NONGOMA BY PASSING ULUNDI TO NONGOMA TAXI RANK AND RETURN.</p> <p>RETURN TRIP.</p> <p>ROUTE: FROM NONGOMA TAXI RANK, TURN INTO R66 BY PASSING ULUNDI, INTO AND ALONG R34, INTO AND ALONG R66 BY PASSING ESHOWE, INTO AND ALONG N2, JOIN M4 AT BALLITO, PROCEED ALONG M4 TO DURBAN, RIGHT INTO ARGYLE ROAD, LEFT INTO UMGENI ROAD, RIGHT INTO LEOPOLD STREET, RIGHT INTO WARWICK AVENUE, RIGHT INTO ALICE STREET, LEFT INTO ALBERT STREET, UMGENI ROAD, TO CRABBE STREET TAXI RANK.</p>
<b>12.19</b>	<p><b>DURBAN TO HLABISA</b> FROM CRABBE STREET TAXI RANK LEFT INTO OSBORNE STREET, INTO FIRST AVENUE / STAMFORDHILL ROAD INTO ARGYLE ROAD JOIN M4 PROCEED TO N2 AT BALLITO, INTO AND ALONG N2 TO R618 AT MTUBATUBA, INTO AND ALONG R618 TO TAXI RANK AT HLABISA AND RETURN.</p> <p>FROM HLABISA TAXI RANK INTO AND ALONG R618, INTO AND ALONG N2, JOIN M4 AT BALLITO, PROCEED ALONG M4 TO DURBAN, RIGHT INTO ARGYLE ROAD, LEFT INTO UMGENI ROAD, RIGHT INTO LEOPOLD STREET, RIGHT INTO WARWICK AVENUE, RIGHT INTO ALICE STREET, LEFT INTO ALBERT STREET, UMGENI ROAD TO CRABBE STREET TAXI RANK.</p>
<b>12.20</b>	<p><b>DURBAN TO VRYHEID</b> FROM APPROVED TAXI RANK IN DURBAN TO APPROVED TAXI RANK IN VRYHEID DIRECT AND RETURN FORWARD TRIP.</p> <p>ROUTE: FROM CRABBE STREET TAXI RANK LEFT INTO OSBORNE STREET, INTO FIRST AVENUE, STAMFORDHILL ROAD JOIN M4 PROCEED TO N2 AT BALLITO INTO AND ALONG N2, TO R66 VIA GINGINDLOVU INTO AND ALONG R34 VIA MELMOTH AND CONTINUE TO VRYHEID EAST ON R34 JOIN STRETCH STREET AND TURN AT BOCRET STREET TO VRYHEID TAXI RANK AND RETURN.</p> <p>RETURN TRIP.</p> <p>ROUTE: FROM VRYHEID TAXI RANK INTO BOCRET STREET, INTO STRETCH STREET, INTO R34 WEST, INTO AND ALONG R34 VIA MELMOTH, INTO AND ALONG R66 VIA GINGINDLOVU, INTO AND ALONG N2, JOIN M4 AT BALLITO, PROCEED ALONG M4 TO DURBAN, RIGHT INTO ARGYLE ROAD, LEFT INTO UMGENI ROAD, RIGHT INTO LEOPOLD STREET, RIGHT INTO WARWICK AVENUE, RIGHT INTO ALICE STREET, LEFT INTO ALBERT STREET, UMGENI ROAD TO CRABBE STREET TAXI RANK.</p> <p>NB: RETURN JOURNEY THE RETURN TRIP IS THE FORWARD TRIP IN REVERSE SAVE AND EXCEPT WHERE ONE WAY STREETS IN CITY AREAS DO NOT ALLOW THIS WHEREUPON THE ROUTE SHALL BE AS CLOSE AS POSSIBLE TO THAT OF THE FORWARD TRIP AND AS PRESCRIBED BY THE RELEVANT LOCAL AUTHORITY.</p>



**transport**

Department:  
Transport  
Province of KwaZulu-Natal

**GAZETTE**

LGKZNG02-2019-  
APR

REGION: ALL

<b>12.21</b>	<p><b>DURBAN TO FICKSBURG</b> FROM APPROVED TAXI RANK IN DURBAN TO APPROVED TAXI RANK IN FICKSBURG DIRECT AND RETURN FORWARD TRIP</p> <p>ROUTE: FROM CARTWRIGHT FLATS TAXI RANK INTO AND ALONG UMGENI ROAD RIGHT INTO AND ALONG LEOPOLD STREET INTO AND ALONG N3 TO HARRISMITH INTO AND ALONG R712, INTO AND ALONG R711 VIA FOURIESBERG, INTO AND ALONG R26 TO FICKSBURG, INTO MC CABE STREET, INTO AND ALONG TOORN STREET TO TAXI RANK IN FICKSBURG AND RETURN.</p> <p>RETURN TRIP.</p> <p>ROUTE: FROM FICKSBURG TAXI RANK INTO AND ALONG TOORN STREET, INTO MCCABE STREET INTO AND ALONG R26, INTO AND ALONG R711 VIA FICKSBURG, INTO AND ALONG R712 TO HARRISMITH INTO AND ALONG N3 TO DURBAN, INTO OLD DUTCH ROAD, ALICE STREET, LEFT INTO ALBERT STREET, INTO CARTWRIGHT FLATS TAXI RANK.</p> <p>ALTERNATIVELY: VIA PINETOWN ON RETURN TRIPS TO DURBAN (DROP PASSENGERS ONLY): FROM FICKSBURG TAXI RANK... TO N3 INTO AND ALONG M13 TO PINETOWN INTO AND ALONG OLD MAIN ROAD RIGHT INTO CROMPTON STREET TO M13, JOIN N3 AT PARADISE VALLEY INTO AND ALONG N3 TO DURBAN, INTO OLD DUTCH ROAD, ALICE STREET LEFT INTO ALBERT STREET TO CARTWRIGHT FLATS TAXI RANK. NO PASSENGERS TO BE PICKED UP IN PINETOWN.</p>
<b>12.22</b>	<p><b>DURBAN TO JOHANNESBURG</b> FROM APPROVED TAXI RANK IN DURBAN TO WANDERERS STREET, JOHANNESBURG TO PARK CITY TAXI RANK NO. 2 DIRECT AND RETURN.</p> <p>ROUTE: FROM CRABBE STREET / OSBORNE STREET TAXI RANK INTO FIRST AVENUE, EPSOME ROAD, UMGENI ROAD, LEOPOLD STREET, INTO AND ALONG N3 BY PASSING PIETERMARTIZBURG, HARRISMITH TO M2 WEST JOHANNESBURG, INTO AND ALONG HARROW ROAD, ANDERSON STREET, TROY STREET, PLAIN STREET, WANDERERS STREET, TO WANDERERS STREET TAXI RANK JOHANNESBURG AND RETURN.</p> <p>RETURN TRIP.</p> <p>ROUTE: FROM WANDERERS STREET TAXI RANK INTO PLAIN STREET, TROY STREET, ANDERSON STREET, INTO AND ALONG HARROW ROAD, INTO AND ALONG M2 EAST, INTO AND ALONG N3 PASSING HARRISMITH, AND PIETERMARITZBURG TO DURBAN, INTO OLD DUTCH ROAD, ALICE STREET, LEFT INTO ALBERT STREET, UMGENI ROAD INTO CRABBE STREET / OSBORNE STREET TAXI RANK.</p>



## transport

Department:  
Transport  
Province of KwaZulu-Natal

## GAZETTE

LGKZNG02-2019-  
APR

REGION: ALL

<b>12.23</b>	<p>DURBAN TO QWA QWA FROM APPROVED TAXI RANK IN DURBAN TO APPROVED TAXI RANK IN QWAQWA DIRECT AND RETURN FORWARD TRIP.</p> <p>ROUTE: FROM CARTWRIGHT FLATS TAXI RANK INTO AND ALONG UMGENI ROAD, INTO AND ALONG LEOPOLD STREET, INTO AND ALONG N3 TO HARRISMITH FROM HARRISMITH ALONG R712, INTO AND ALONG R57 TO PHUTHADITJABA INTO AND ALONG MAMPOI STREET TO QWAQWA TAXI RANK AND RETURN.</p> <p>ALTERNATIVELY ...INTO AND ALONG N3 TO R74, INTO AND ALONG R74, TO R712, INTO AND ALONG R712, INTO AND ALONG R57 TO PHUTHADITJABA, MAMPOI STREET TO QWAQWA TAXI RANK AND RETURN.</p> <p>RETURN TRIP.</p> <p>ROUTE: FROM QWAQWA TAXI RANK INTO AND ALONG MAMPOI STREET, INTO AND ALONG R57, INTO AND ALONG R712 TO HARRISMITH, INTO AND ALONG N3 TO DURBAN, INTO OLD DUTCH ROAD, ALICE STREET, LEFT INTO ALBERT STREET, INTO CARTWRIGHT FLATS TAXI RANK.</p> <p>ALTERNATIVELY: VIA PINETOWN ON RETURN TRIPS TO DURBAN (DROP PASSENGERS ONLY).</p> <p>FROM: QWAQWA TAXI RANK...TO N3 INTO AND ALONG M13 TO PINETOWN INTO AND ALONG OLD MAIN ROAD RIGHT INTO CROMPTON STREET TO M13, JOIN N3 AT PARADISE VALLEY INTO AND ALONG N3 TO DURBAN INTO OLD DUTCH ROAD, ALICE STREET LEFT INTO ALBERT STREET TO CARTWRIGHT FLATS TAXI RANK. NO PASSENGERS TO BE PICKED UP IN PINETOWN.</p>
<b>12.24</b>	<p>DURBAN TO WELKOM.</p> <p>ROUTE: FROM CARTWRIGHT FLATS TAXI RANK INTO AND ALONG UMGENI ROAD, RIGHT INTO AND ALONG LEOPOLD STREET INTO AND ALONG N3 TO HARRISMITH, INTO AND ALONG N5 VIA BETHLEHEM, SENEKAL, INTO AND ALONG R70 VIA VENTERSBERG, INTO AND ALONG R73 VIA VIRGINIA INTO AND ALONG POWER ROAD TO CONSTANTIA / MOTHUSI ROAD TO TAXI RANK IN WELKOM AND RETURN.</p> <p>RETURN TRIP.</p> <p>ROUTE: FROM WELKOM TAXI RANK INTO CONSTANTIA / MOTHUSI ROAD, INTO AND ALONG POWER ROAD, INTO AND ALONG R73 VIA VIRGINIA, INTO AND ALONG R70 VIA VENTERSBERG, INTO AND ALONG N5 VIA SENEKAL AND BETHLEHEM, INTO HARRISMITH, INTO AND ALONG N3 TO DURBAN, INTO OLD DUTCH ROAD, ALICE STREET, LEFT INTO ALBERT STREET, INTO CARTWRIGHT FLATS TAXI RANK.</p> <p>ALTERNATIVELY: VIA PINETOWN ON RETURN TRIPS TO DURBAN (DROP PASSENGERS ONLY).</p> <p>FROM WELKOM...TO N3 INTO AND ALONG M13 TO PINETOWN INTO AND ALONG OLD MAIN ROAD RIGHT INTO CROMPTON STREET TO M13, JOIN N3 AT PARADISE VALLEY INTO AND ALONG N3 TO DURBAN INTO OLD DUTCH ROAD, ALICE STREET TO CARTWRIGHT FLATS TAXI RANK.</p> <p>NO PASSENGERS TO BE PICKED UP IN PINETOWN. NB: RETURN JOURNEY THE RETURN TRIP IS THE FORWARD TRIP IN REVERSE SAVE AND EXCEPT WHERE ONE WAY STREETS IN CITY AREAS DO NOT ALLOW THIS WHEN UPON THE ROUTE SHALL BE AS CLOSE AS POSSIBLE TO THAT OF THE FORWARD TRIP AND AS PRESCRIBED BY THE RELEVANT LOCAL AUTHORITY.</p>

**transport**

Department:  
Transport  
Province of KwaZulu-Natal

**GAZETTE**

LGKZNG02-2019-  
APR

REGION: ALL

**12.25** DURBAN TO GINGINDLOVU

FROM APPROVED TAXI RANK IN DURBAN TO APPROVED TAXI RANK IN GINGINDLOVU DIRECT AND RETURN.

ROUTE: FROM CRABBE STREET TAXI RANK, INTO OSBORNE STREET, INTO FIRST AVENUE/STAMFORDHILL ROAD INTO ARGYLE ROAD JOIN M4 PROCEED TO N2 AT BALLITO, PROCEED ALONG THE N2 TO R258, INTO AND ALONG R258, INTO AND ALONG ROAD R102 TO MAIN STREET, GINGINDLOVU, CONTINUE ALONG MAIN STREET TO GINGINDLOVU TAXI RANK AND RETURN.

RETURN TRIP.

ROUTE: FROM GINGINDLOVU TAXI RANK INTO MAIN STREET, INTO AND ALONG R258, INTO N2, JOIN M4 AT BALLITO; PROCEED ALONG M4 TO DURBAN, RIGHT INTO ARGYLE ROAD, LEFT INTO UMGENI ROAD, RIGHT INTO LEOPOLD STREET, RIGHT INTO WARWICK AVENUE, RIGHT INTO ALICE STREET, LEFT INTO ALBERT STREET, INTO UMGENI ROAD TO CRABBE STREET TAXI RANK.



## transport

Department:  
Transport  
Province of KwaZulu-Natal

## GAZETTE

LGKZNG02-2019-  
APR

REGION: ALL

1) <b>Application Number:</b> APP0109674	2) <b>Gazette Number:</b> LGKZNG02-2019-APR
3) <b>Applicant:</b> TM NZUNZA <b>ID NO.</b> 5806270863082 <b>Association:</b> DURBAN LONG DISTANCE TAXI ASSOCIATION	4) <b>Applicant Address:</b> 32 UMGENI RD DURBAN 4000
5) <b>Existing Licence Holder:</b> NS NZUZA <b>ID NO.</b> 4712115305084	6) <b>Existing Licence Holder Address:</b> JOHANNESBURG JOHANNESBURG JOHANNESBURG GAUTENG 2090
7) <b>Type of application:</b> DECEASED TRANSFER AND NEW OPERATING LICENCE	8) <b>Operating Licence Number:</b> LKNKZN017615
9) <b>Vehicle Type:</b> MINIBUS TAXI	10) 1 X 9-16 (SEATED) + 0 (STANDING)
11) <b>Region:</b> DURBAN CENTRAL	
12.1	<p>DURBAN TO MAHLABATHINI FROM CRABBE STREET TAXI RANK, INTO OSBORNE STREET, INTO FIRST AVENUE / STAMFORDHILL ROAD INTO ARGYLE ROAD AND JOIN M4 PROCEED TO N2 AT BALLITO, INTO AND ALONG N2 TO R66, INTO AND ALONG R66 BY PASSING ESHOWE, INTO AND ALONG R34, RIGHT INTO AND ALONG R66 TO ULUNDI, INTO PRINCESS MAGOGO STREET TO ULUNDI TAXI RANK AND RETURN.</p> <p>FROM ULUNDI TAXI RANK INTO PRINCESS MGOGO STREET, INTO AND ALONG R66, INTO AND ALONG R34, INTO AND ALONG R66 BY PASSING ESHOWE, INTO AND ALONG N2, JOIN M4 AT BALLITO, PROCEED ALONG M4 TO DURBAN, RIGHT INTO ARGYLE ROAD, LEFT INTO UMGENI ROAD, RIGHT INTO LEOPOLD STREET, RIGHT INTO WARWICK AVENUE, RIGHT INTO ALICE STREET, LEFT INTO ALBERT STREET, INTO UMGENI ROAD TO CRABBE STREET TAXI RANK.</p>
12.2	<p>DURBAN TO KRANSKOP FROM CARTWRIGHT FLATS TAXI RANK, INTO UMGENI ROAD TURN INTO ARGYLE ROAD AND JOIN M4 PROCEED TO N2 AT BALLITO, PROCEED ALONG N2 INTO AND ALONG R74 BY PASSING STANGER TO KRANSKOP, RIGHT INTO MAIN ROAD KRANSKOP TO KRANSKOP TAXI RANK AND RETURN.</p> <p>FROM KRANSKOP TAXI RANK, INTO MAIN ROAD, INTO AND ALONG R74 BY PASSING STANGER, INTO AND ALONG N2, JOIN M4 AT BALLITO, PROCEED ALONG M4 TO DURBAN, RIGHT INTO ARGYLE ROAD, LEFT INTO UMGENI ROAD, RIGHT INTO LEOPOLD STREET, RIGHT INTO WARWICK AVENUE, RIGHT INTO ALICE STREET, LEFT INTO ALBERT STREET TO CARTWRIGHT FLATS TAXI RANK.</p>
12.3	<p>DURBAN TO DUNDEE FROM CRABBE STREET TAXI RANK, INTO OSBORNE STREET, INTO FIRST AVENUE JOIN EPSOME ROAD, UMGENI ROAD INTO LEOPOLD STREET JOIN N3 AND PROCEED ALONG N3 TO R103 AT COLENZO, ALONG R103, JOIN N11 PROCEED TO R692 TO DUNDEE INTO AND ALONG R68, INTO DUNDEE AND TURN TO VICTORIA STREET TAXI RANK IN DUNDEE AND RETURN.</p> <p>FROM VICTORIA STREET TAXI RANK INTO AND ALONG R68, INTO AND ALONG R692, INTO AND ALONG N11, INTO AND ALONG R103, JOIN N3 AT COLENZO, INTO AND ALONG N3 TO DURBAN, OLD DUTCH ROAD, ALICE STREET, LEFT INTO ALBERT STREET, UMGENI ROAD TO CRABBE STREET TAXI RANK.</p>
12.4	<p>DURBAN TO RICHARDS BAY FROM CRABBE STREET TAXI RANK, INTO OSBORNE STREET, INTO FIRST AVENUE / STAMFORDHILL ROAD INTO ARGYLE ROAD JOIN M4 PROCEED TO N2 AT BALLITO, INTO AND ALONG N2 TO R34, INTO AND ALONG R34 (JOHN ROSS HIGHWAY), INTO AND ALONG BULLION ROAD, INTO KRUGER RAND ROAD TO RICHARDSBAY TAXI RANK AND RETURN.</p> <p>FROM RICHARDSBAY TAXI RANK, INTO KRUGER RAND ROAD, INTO AND ALONG BULLION ROAD, ALONG R34 (JOHN ROSS HIGHWAY), INTO AND ALONG N2, JOIN M4 AT BALLITO, PROCEED ALONG M4 TO DURBAN, RIGHT INTO ARGYLE ROAD, LEFT INTO UMGENI ROAD, RIGHT INTO LEOPOLD STREET, RIGHT INTO WARWICK AVENUE, RIGHT INTO ALICE STREET, LEFT INTO ALBERT STREET, INTO UMGENI ROAD INTO CRABBE STREET TAXI RANK.</p>



**transport**

Department:  
Transport  
Province of KwaZulu-Natal

**GAZETTE**

LGKZNG02-2019-  
APR

REGION: ALL

<b>12.5</b>	<p><b>DURBAN TO HLUHLUWE</b></p> <p>FROM CRABBE STREET TAXI RANK, INTO OSBORNE STREET, INTO FIRST AVENUE / STAMFORDHILL ROAD INTO ARGYLE ROAD JOIN M4 PROCEED TO N2 AT BALLITO, INTO AND ALONG N2 TO R22 AT HLUHLUWE INTO MAIN ROAD HLULUWE, INTO HLULUWE TAXI RANK AND RETURN.</p> <p>RETURN FROM HLUHLUWE TAXI RANK, INTO MAIN ROAD, INTO AND ALONG R22, INTO AND ALONG N2, JOIN M4 AT BALLITO; PROCEED ALONG M4 TO DURBAN, RIGHT INTO ARGYLE ROAD, LEFT INTO UMGENI ROAD, RIGHT INTO LEOPOLD STREET, RIGHT INTO WARWICK AVENUE, RIGHT INTO ALICE STREET, LEFT INTO ALBERT STREET, INTO UMGENI ROAD TO CRABBE STREET TAXI RANK</p>
<b>12.6</b>	<p><b>DURBAN TO NEWCASTLE</b></p> <p>FROM CRABBE STREET TAXI RANK, INTO OSBORNE STREET, INTO FIRST AVENUE INTO EPSOME ROAD AND TURN INTO LEOPOLD STREET, INTO AND ALONG N3 AND PROCEED TO R103 AT COLENZO INTO AND ALONG R103, INTO AND ALONG N11 TO NEWCASTLE, TURN INTO ALLEN STREET, INTO KIRKLAND STREET, VOORTREKKER STREET TO NEWCASTLE TAXI RANK AND RETURN.</p> <p>RETURN FROM NEWCASTLE TAXI RANK INTO VOORTREKKER STREET, INTO KIRKLAND STREET, INTO ALLEN STREET, INTO AND ALONG N11, INTO AND ALONG R103, JOIN N3 AT COLENZO, INTO AND ALONG N3 TO DURBAN, INTO OLD DUTCH ROAD, ALICE STREET</p>
<b>12.7</b>	<p><b>DURBAN TO LADYSMITH/ EMNAMBITHI</b></p> <p>FROM CRABBE STREET TAXI RANK, INTO OSBORNE STREET INTO FIRST AVENUE, JOIN EPSOME ROAD, UMGENI ROAD INTO LEOPOLD STREET, JOIN N3 AND PROCEED ALONG N3, FROM N3 ONTO R103 AT COLENZO JOIN N11 INTO LADYSMITH AND TURN AT QUEEN STREET TO LADYSMITH TAXI RANK AND RETURN.</p> <p>RETURN FROM LADYSMITH TAXI RANK INTO QUEEN STREET, INTO N11, INTO AND ALONG R103, JOIN N3 AT COLENZO, INTO AND ALONG N3 TO DURBAN, INTO OLD DUTCH ROAD, ALICE STREET, LEFT INTO ALBERT STREET, UMGENI ROAD TO CRABBE STREET TAXI RANK.</p>
<b>12.8</b>	<p><b>DURBAN TO GINGINDLOVU</b></p> <p>FROM APPROVED TAXI RANK IN DURBAN TO APPROVED TAXI RANK IN GINGINDLOVU DIRECT AND RETURN</p> <p>FORWARD TRIP ROUTE: FROM CRABBE STREET TAXI RANK, INTO OSBORNE STREET, INTO FIRST AVENUE / STAMFORDHILL ROAD INTO ARGYLE ROAD JOIN M4 PROCEED TO N2 AT BALLITO, PROCEED ALONG THE N2 TO R258, INTO AND ALONG R258, INTO AND ALONG ROAD R102 TO MAIN STREET, GINGINDLOVU, CONTINUE ALONG MAIN STREET TO GINGINDLOVU TAXI RANK AND RETURN.</p> <p>RETURN TRIP ROUTE: FROM GINGINDLOVU TAXI RANK INTO MAIN STREET, INTO AND ALONG R102, INTO AND ALONG R258, INTO N2, JOIN M4 AT BALLITO, PROCEED ALONG M4 TO DURBAN, RIGHT INTO ARGYLE ROAD, LEFT INTO UMGENI ROAD, RIGHT INTO LEOPOLD STREET, RIGHT INTO WARWICK AVENUE, RIGHT INTO ALICE STREET, LEFT INTO ALBERT STREET, INTO UMGENI ROAD TO CRABBE STREET TAXI RANK.</p>



## transport

Department:  
Transport  
Province of KwaZulu-Natal

## GAZETTE

LGKZNG02-2019-  
APR

REGION: ALL

12.9	<p>DURBAN TO EMPANGENI FROM APPROVED TAXI RANK IN DURBAN TO APPROVED TAXI RANKS IN EMPANGENI DIRECT AND RETURN.</p> <p>FROM CRABBE STREET TAXI RANK, INTO OSBORNE STREET, INTO FIRST AVENUE / STAMFORDHILL ROAD INTO ARGYLE ROAD JOIN M4 PROCEED TO N2 AT BALLITO, INTO AND ALONG N2 TO R66, INTO AND ALONG R66 BY PASSING GINGINDLOVU, INTO ALONG R102 TO EMPANGENI, LEFT INTO AND ALONG JOHN ROSS HIGHWAY TO EMPANGENI "A" TAXI RANK AND RETURN.</p> <p>RETURN</p> <p>FROM EMPANGENI "A" TAXI RANK INTO AND ALONG JOHN ROSS HIGHWAY, RIGHT INTO R102, INTO AND ALONG R66 BY PASSING GINGINDLOVU, INTO AND ALONG N2, JOIN M4 AT BALLITO, PROCEED ALONG M4 TO DURBAN, RIGHT INTO ARGYLE ROAD, LEFT INTO UMGENI ROAD, RIGHT INTO LEOPOLD STREET, RIGHT INTO WARWICK AVENUE, RIGHT INTO ALICE STREET, LEFT INTO ALBERT STREET, INTO UMGENI ROAD TO CRABBE STREET TAXI RANK.</p> <p>FROM CRABBE STREET TAXI RANK, INTO OSBORNE STREET, INTO FIRST AVENUE / STAMFORDHILL ROAD INTO ARGYLE ROAD JOIN M4 PROCEED TO N2 AT BALLITO, INTO AND ALONG N2 TO R66, INTO AND ALONG R66 BY PASSING GINGINDLOVU INTO AND ALONG R102, INTO AND ALONG TANNER ROAD (EMPANGENI RAIL), TO "B" RANK EMPANGENI RAIL AND RETURN.</p> <p>RETURN</p> <p>FROM "B" RANK EMPANGENI RAIL INTO AND ALONG TANNER ROAD, INTO AND ALONG R102, INTO AND ALONG R66 BY PASSING GINGINDLOVU, INTO N2, JOIN M4 AT BALLITO, PROCEED ALONG M4 TO DURBAN, RIGHT INTO ARGYLE ROAD, INTO UMGENI ROAD, RIGHT INTO LEOPOLD STREET, RIGHT INTO WARWICK AVENUE, RIGHT INTO ALICE STREET, LEFT INTO ALBERT STREET, INTO UMGENI ROAD TO CRABBE STREET TAXI RANK.</p>
12.10	<p>DURBAN TO MANDENI FROM APPROVED TAXI RANK IN DURBAN TO APPROVED TAXI RANK IN MANDINI DIRECT AND RETURN FORWARD TRIP.</p> <p>ROUTE: FROM CARTWRIGHT FLATS TAXI RANK INTO UMGENI ROAD TURN INTO ARGYLE ROAD AND JOIN M4 PROCEED TO N2 AT BALLITO, INTO AND ALONG N2 UNTIL R245, INTO AND ALONG R245 VIA DARNALL TO R102, INTO AND ALONG R102 TO R258 INTO MANDINI, INTO AND ALONG MAIN ROAD MANDINI TO AMATIKULU RANKING AT THE MANDINI TAXI RANK AND RETURN.</p> <p>RETURN TRIP.</p> <p>ROUTE: FROM MANDINI TAXI RANK INTO AND ALONG MAIN ROAD FROM AMATIKULU, INTO R258, INTO AND ALONG R102 VIA DARNALL INTO AND ALONG R245, INTO N2, JOIN M4 AT BALLITO, PROCEED ALONG M4 TO DURBAN, RIGHT INTO ARGYLE ROAD, LEFT INTO UMGENI ROAD, RIGHT INTO LEOPOLD STREET, RIGHT INTO WARWICK AVENUE, RIGHT INTO ALICE STREET, LEFT INTO ALBERT STREET TO CARTWRIGHT FLATS TAXI RANK.</p>
12.11	<p>DURBAN TO MELMOTH FROM APPROVED TAXI RANKS IN DURBAN TO APPROVED TAXI RANK IN MELMOTH DIRECT AND RETURN.</p> <p>FROM CRABBE STREET TAXI RANK, LEFT INTO OSBORNE, INTO FIRST AVENUE / STAMFORDHILL ROAD INTO ARGYLE ROAD JOIN M4 PROCEED TO N2 AT BALLITO, INTO AND ALONG N2 TO R66, INTO AND ALONG R66 TO MELMOTH, INTO AND VICTORIA STREET TO MELMOTH TAXI RANK AND RETURN.</p> <p>RETURN</p> <p>FROM MELMOTH TAXI RANK INTO VICTORIA STREET, INTO AND ALONG R66, INTO AND ALONG N2, JOIN M4 AT BALLITO; PROCEED ALONG M4 TO DURBAN, RIGHT INTO ARGYLE ROAD, LEFT INTO UMGENI ROAD, RIGHT INTO LEOPOLD STREET, RIGHT IN TO WARWICK AVENUE, RIGHT INTO ALICE STREET, LEFT INTO ALBERT STREET, INTO UMGENI ROAD TO CRABBE STREET TAXI RANK.</p>





**transport**

Department:  
Transport  
Province of KwaZulu-Natal

**GAZETTE**

LGKZNG02-2019-  
APR

REGION: ALL

<p><b>12.12</b></p>	<p><b>DURBAN TO BABANANGO</b> FROM APPROVED TAXI RANK IN DURBAN TO APPROVED TAXI RANK IN BABANANGO DIRECT AND RETURN.</p> <p>FROM CARTWRIGHT FLATS TAXI RANK INTO UMGENI ROAD TURN INTO ARGYLE ROAD AND JOIN M4 PROCEED TO N2 AT BALLITO, INTO AND ALONG THE N2 TO R66, INTO AND ALONG R66, LEFT INTO AND ALONG R68 TO TAXI RANK AT BABANANGO AND RETURN.</p> <p>RETURN TRIP</p> <p>FROM BABANANGO TAXI RANK INTO AND ALONG R68, INTO AND ALONG R66, INTO N2, JOIN M4 AT BALLITO; PROCEED ALONG M4 TO DURBAN, RIGHT INTO ARGYLE ROAD, LEFT INTO UMGENI ROAD, RIGHT INTO LEOPOLD STREET, RIGHT INTO WARWICK AVENUE, RIGHT INTO ALICE STREET, LEFT INTO ALBERT STREET, TO CARTWRIGHT FLATS TAXI RANK.</p>
<p><b>12.13</b></p>	<p><b>DURBAN TO MANGUZA</b> FROM APPROVED TAXI RANKS IN DURBAN TO APPROVED TAXI RANKS IN MANGUZA DIRECT AND RETURN.</p> <p>FROM CARTWRIGHT FLATS TAXI RANK INTO UMGENI ROAD TURN INTO ARGYLE ROAD AND JOIN M4 PROCEED TO N2 AT BALLITO, INTO AND ALONG N2, INTO AND ALONG R38, INTO AND ALONG R38 BY PASSING JOZINI INTO AND ALONG R22 TO KWANGWANASE, INTO MAIN ROAD KWANGWANASE TO KWANGWANASE TAXI RANK AND RETURN.</p> <p>RETURN</p> <p>FROM KWANGWANASE TAXI RANK INTO MAIN ROAD, INTO AND ALONG R22, INTO AND ALONG R38 PASSING JOZINI, INTO AND ALONG N2, JOIN M4 AT BALLITO, PROCEED ALONG M4 TO DURBAN, RIGHT INTO ARGYLE STREET, LEFT INTO UMGENI ROAD, RIGHT INTO LEOPOLD STREET, RIGHT INTO WARWICK AVENUE, RIGHT INTO ALICE STREET, LEFT INTO ALBERT STREET, TO CARTWRIGHT FLATS TAXI RANK.</p>
<p><b>12.14</b></p>	<p><b>DURBAN TO MTUBATUBA</b> FROM APPROVED TAXI RANK IN DURBAN TO APPROVED TAXI RANK IN MTUBATUBA DIRECT AND RETURN FORWARD TRIP.</p> <p>ROUTE: FROM CRABBE STREET TAXI RANK, LEFT INTO OSBORNE STREET INTO FIRST AVENUE / STAMFORDHILL ROAD INTO ARGYLE ROAD JOIN M4 PROCEED TO N2 AT BALLITO, INTO AND ALONG N2 TO BHOBZA ROAD (MTUBATUBA) INTO AND ALONG BHOBZA ROAD, INTO AND ALONG RIVERVIEW ROAD, INTO AND ALONG JOHN ROSS ROAD, INTO AND ALONG NYATHI ROAD TO MTUBATUBA TAXI RANK AND RETURN.</p> <p>RETURN TRIP.</p> <p>ROUTE: FROM MTUBATUBA TAXI RANK, INTO AND ALONG NYATHI ROAD, INTO AND ALONG JOHN ROSS ROAD, INTO AND ALONG RIVERVIEW ROAD, INTO AND ALONG BHOBZA ROAD, INTO AND ALONG N2, JOIN M4 AT BALLITO, PROCEED ALONG M4 TO DURBAN, RIGHT INTO ARGYLE ROAD, LEFT INTO UMGENI ROAD, RIGHT INTO LEOPOLD STREET, RIGHT INTO WARWICK AVENUE, RIGHT INTO ALICE STREET, LEFT INTO ALBERT STREET, UMGENI ROAD TO CRABBE STREET TAXI RANK</p>
<p><b>12.15</b></p>	<p><b>DURBAN TO ESHOWE</b> FROM APPROVED TAXI RANK IN DURBAN TO APPROVED TAXI RANK IN ESHOWE DIRECT AND RETURN.</p> <p>FROM CRABBE STREET TAXI RANK, LEFT INTO OSBORNE STREET INTO FIRST AVENUE / STAMFORDHILL ROAD INTO ARGYLE ROAD JOIN M4 PROCEED TO N2 AT BALLITO, CONTINUE ALONG N2 TO R66, INTO AND ALONG R66, TO ESHOWE, INTO AND ALONG JOHN ROSS HIGHWAY, INTO OSBORNE ROAD TO ESHOWE TAXI RANK AND RETURN.</p> <p>RETURN</p> <p>FROM ESHOWE TAXI RANK INTO OSBORNE ROAD, INTO AND ALONG JOHN ROSS HIGHWAY, INTO AND ALONG R66, INTO AND ALONG N2, JOIN M4 AT BALLITO, PROCEED ALONG M4 TO DURBAN, RIGHT INTO ARGYLE ROAD, LEFT INTO UMGENI ROAD, RIGHT INTO LEOPOLD STREET, RIGHT INTO WARWICK AVENUE, RIGHT INTO ALICE STREET, LEFT INTO ALBERT STREET, UMGENI ROAD TO CRABBE STREET TAXI RANK.</p>



## transport

Department:  
Transport  
Province of KwaZulu-Natal

## GAZETTE

LGKZNG02-2019-  
APR

REGION: ALL

12.16	<p>DURBAN TO MKUZE FROM APPROVED TAXI RANK IN DURBAN TO APPROVED TAXI RANK IN MKUZE DIRECT AND RETURN.</p> <p>FROM CARTWRIGHT FLATS TAXI RANK INTO UMGENI ROAD TURN INTO ARGYLE ROAD AND JOIN M4 PROCEED TO N2 AT BALLITO, INTO AND ALONG N2 RIGHT INTO MKUZE MAIN ROAD, INTO EAGLE AVENUE TO MKUZE TAXI RANK AND RETURN.</p> <p>RETURN</p> <p>FROM MKUZE TAXI RANK INTO EAGLE AVENUE, INTO MAIN ROAD, INTO AND ALONG N2, JOIN M4 AT BALLITO, PROCEED ALONG M4 TO DURBAN, RIGHT INTO ARGYLE ROAD, LEFT INTO UMGENI ROAD, RIGHT INTO LEOPOLD STREET, RIGHT INTO WARWICK AVENUE, RIGHT INTO ALICE STREET, LEFT INTO ALBERT STREET TO CARTWRIGHT FLATS TAXI RANK.</p>
12.17	<p>DURBAN TO STANGER FROM APPROVED TAXI RANK IN DURBAN TO APPROVED TAXI RANK IN STANGER DIRECT AND RETURN FORWARD TRIP.</p> <p>ROUTE: FROM CARTWRIGHT FLATS TAXI RANK INTO UMGENI ROAD TURN INTO ARGYLE ROAD AND JOIN M4, INTO AND ALONG M4, INTO R214 VIA UMHLALI, JOIN R102 VIA SHAKASKRAAL TURN INTO CHIEF ALBERT LUTHULI STREET INTO BALCOMBE ROAD TO KWA DUKUZA/STANGER TAXI RANK AND RETURN.</p> <p>RETURN TRIP.</p> <p>ROUTE: FROM KWADUKUZA / STANGER TAXI RANK INTO BALCOMBE ROAD, INTO CHIEF ALBERT LUTHULI STREET, JOIN THE R102 VIA SHAKASKRAAL, INTO R214 VIA UMHLALI, INTO AND ALONG M4 TO DURBAN, INTO ARGYLE ROAD, LEFT INTO UMGENI ROAD, RIGHT INTO LEOPOLD STREET, RIGHT INTO WARWICK AVENUE, RIGHT INTO ALICE STREET LEFT INTO ALBERT STREET, INTO CARTWRIGHT FLATS TAXI RANK.</p>
12.18	<p>DURBAN TO PONGOLA APPROVED TAXI RANKS IN DURBAN TO APPROVED TAXI RANKS IN PONGOLA DIRECT AND RETURN.</p> <p>FROM CARTWRIGHT FLATS TAXI RANK, INTO UMGENI ROAD, INTO ARGYLE ROAD JOIN M4 PROCEED TO N2 AT BALLITO, INTO AND ALONG N2 TO PONGOLA, TURNING INTO PONGOLA TAXI RANK AND RETURN.</p> <p>RETURN</p> <p>FROM PONGOLA TAXI RANK, INTO AND ALONG N2, JOIN M4 AT BALLITO, PROCEED ALONG M4 TO DURBAN, RIGHT INTO ARGYLE ROAD, LEFT INTO UMGENI ROAD, RIGHT INTO LEOPOLD STREET, RIGHT INTO WARWICK AVENUE, RIGHT INTO ALICE STREET LEFT INTO ALBERT STREET, INTO CARTWRIGHT FLATS TAXI RANK.</p>
12.19	<p>DURBAN TO NONGOMA FROM APPROVED TAXI RANK IN DURBAN TO APPROVED TAXI RANK IN NONGOMA .</p> <p>FORWARD TRIP.</p> <p>ROUTE: FROM CRABBE STREET TAXI RANK LEFT INTO OSBORNE STREET, INTO FIRST AVENUE / STAMFORDHILL ROAD INTO ARGYLE ROAD AND JOIN M4 PROCEED TO N2 AT BALLITO, INTO AND ALONG N2 TO R66, INTO AND ALONG R66 BY PASSING ESHOWE, INTO AND ALONG R34, TURN TO R66 TO NONGOMA BY PASSING ULUNDI TO NONGOMA TAXI RANK AND RETURN.</p> <p>RETURN TRIP.</p> <p>ROUTE: FROM NONGOMA TAXI RANK, TURN INTO R66 BY PASSING ULUNDI, INTO AND ALONG R34, INTO AND ALONG R66 BY PASSING ESHOWE, INTO AND ALONG N2, JOIN M4 AT BALLITO, PROCEED ALONG M4 TO DURBAN, RIGHT INTO ARGYLE ROAD, LEFT INTO UMGENI ROAD, RIGHT INTO LEOPOLD STREET, RIGHT INTO WARWICK AVENUE, RIGHT INTO ALICE STREET, LEFT INTO ALBERT STREET, UMGENI ROAD, TO CRABBE STREET TAXI RANK.</p>



## transport

Department:  
Transport  
Province of KwaZulu-Natal

## GAZETTE

LGKZNG02-2019-  
APR

REGION: ALL

<b>12.20</b>	<p><b>DURBAN TO HLABISA</b> FROM CRABBE STREET TAXI RANK LEFT INTO OSBORNE STREET, INTO FIRST AVENUE / STAMFORDHILL ROAD INTO ARGYLE ROAD JOIN M4 PROCEED TO N2 AT BALLITO, INTO AND ALONG N2 TO R618 AT MTUBATUBA, INTO AND ALONG R618 TO TAXI RANK AT HLABISA AND RETURN.</p> <p>FROM HLABISA TAXI RANK INTO AND ALONG R618, INTO AND ALONG N2, JOIN M4 AT BALLITO, PROCEED ALONG M4 TO DURBAN, RIGHT INTO ARGYLE ROAD, LEFT INTO UMGENI ROAD, RIGHT INTO LEOPOLD STREET, RIGHT INTO WARWICK AVENUE, RIGHT INTO ALICE STREET, LEFT INTO ALBERT STREET, UMGENI ROAD TO CRABBE STREET TAXI RANK.</p>
<b>12.21</b>	<p><b>DURBAN TO VRYHEID</b> FROM APPROVED TAXI RANK IN DURBAN TO APPROVED TAXI RANK IN VRYHEID DIRECT AND RETURN FORWARD TRIP.</p> <p>ROUTE: FROM CRABBE STREET TAXI RANK LEFT INTO OSBORNE STREET, INTO FIRST AVENUE, STAMFORDHILL ROAD JOIN M4 PROCEED TO N2 AT BALLITO INTO AND ALONG N2, TO R66 VIA GINGINDLOVU INTO AND ALONG R34 VIA MELMOTH AND CONTINUE TO VRYHEID EAST ON R34 JOIN STRETCH STREET AND TURN AT BOCRET STREET TO VRYHEID TAXI RANK AND RETURN.</p> <p>RETURN TRIP.</p> <p>ROUTE: FROM VRYHEID TAXI RANK INTO BOCRET STREET, INTO STRETCH STREET, INTO R34 WEST, INTO AND ALONG R34 VIA MELMOTH, INTO AND ALONG R66 VIA GINGINDLOVU, INTO AND ALONG N2, JOIN M4 AT BALLITO, PROCEED ALONG M4 TO DURBAN, RIGHT INTO ARGYLE ROAD, LEFT INTO UMGENI ROAD, RIGHT INTO LEOPOLD STREET, RIGHT INTO WARWICK AVENUE, RIGHT INTO ALICE STREET, LEFT INTO ALBERT STREET, UMGENI ROAD TO CRABBE STREET TAXI RANK.</p> <p>NB: RETURN JOURNEY THE RETURN TRIP IS THE FORWARD TRIP IN REVERSE SAVE AND EXCEPT WHERE ONE WAY STREETS IN CITY AREAS DO NOT ALLOW THIS WHEREUPON THE ROUTE SHALL BE AS CLOSE AS POSSIBLE TO THAT OF THE FORWARD TRIP AND AS PRESCRIBED BY THE RELEVANT LOCAL AUTHORITY.</p>



## transport

Department:  
Transport  
Province of KwaZulu-Natal

## GAZETTE

LGKZNG02-2019-  
APR

REGION: ALL

1) <b>Application Number:</b> APP0109713	2) <b>Gazette Number:</b> LGKZNG02-2019-APR
3) <b>Applicant:</b> Y C BIYELA <b>ID NO.</b> 3505120366088 <b>Association:</b> MELMOTH TRANSPORT OWNERS ASSOCIATION	4) <b>Applicant Address:</b> P.O. BOX 792 MELMOTH KWA-ZULU NATAL 3835
5) <b>Existing Licence Holder:</b> NOT APPLICABLE <b>ID NO.</b> NOT APPLICABLE	6) <b>Existing Licence Holder Address:</b> NOT APPLICABLE
7) <b>Type of application:</b> NEW OPERATING LICENCE	8) <b>Operating Licence Number:</b> LKNKZN0116156
9) <b>Vehicle Type:</b> MINIBUS	10) 1 X 15 (SEATED) + 15 (STANDING)
11) <b>Region:</b> UTHUNGULU	
12.1	MELMOTH TO EMPANGENI FROM MELMOTH TAXI RANK TURN RIGHT TO VICTORIA STREET TURN LEFT INTO R34 INTO MAIN ROAD, TURN LEFT IN BIYELA STREET DROP OFF AND TURN BACK ALONG BIYELA STREET, THEN TURN RIGHT TO R34 THEN LEFT ALONG KNUTLEN STREET TO EMPANGENI A RANK AND RETURN TO MELMOTH TAXI RANK, RETURN ON THE SAME ROUTE.
12.2	MELMOTH TO ESHOWE FROM MELMOTH TAXI RANK TURN RIGHT TO VICTORIA STREET, TURN LEFT TO R66 AND PROCEED RIGHT TO OSBORNE ROAD TO ESHOWE TAXI RANK RETURN ON THE SAME ROUTE.
12.3	MELMOTH TO ULUNDI /MAHLABATHINI: FROM MELMOTH TAXI RANK TURN TO VICTORIA STREET, AND TURN RIGHT TO R66 TURN RIGHT TO MNYAMANA ROAD, TURN RIGHT TO UMFOLOZI, TURN LEFT UDLOKO ROAD FOR DROP OFF AND BACK R66 AND PROCEED AND TURN RIGHT TO PRINCE MAGOGO STREET, TO ULUNDI PLAZA TAXI RANK AND RETURN TO MELMOTH TAXI RANK RETURN ON THE SAME ROUTE.
12.4	MELMOTH TO ESHOWE FROM MELMOTH TAXI RANK TO VICTORIA STREET, AND TURN RIGHT TO R66 PROCEED TO R34 TURN RIGHT TO P514 DENNY DALTON RANK PICK AND DROP AND RETURN TO MELMOTH RANK, RETURN ON THE SAME ROUTE
12.5	MELMOTH TO NQUTHU FROM MELMOTH TAXI RANK AND RIGHT TO VICTORIA STREET PROCEED AND TURN LEFT TO R68 AND PROCEED TO NQUTHU TAXI RANK PICK AND DROP AND RETURN TO MELMOTH TAXI RANK, RETURN ON THE SAME ROUTE.
12.6	MELMOTH TO DURBAN FROM MELMOTH TAXI RANK AND TURN RIGHT TO VICTORIA STREET AND TURN LEFT TO R66, N2, TURN LEFT TO M41, PROCEED TO M4 AND TURN TO ARGYLE ROAD AND LEFT TO UMGANGI ROAD TO LEOPOLD STREET AND TURN RIGHT TO WARWICK AVENUE AND TURN RIGHT TO ALICE STREET AND TO ALBERT STREET, AND RIGHT TO UMGANGI ROAD INTO CRABBE STREET LEFT INTO OSBORNE STREET TAXI RANK DURBAN RETURN ALONG THE SAME ROUTE. RESTRICTION ROUTE NO 7 "NO PICKING UP OF PASSENGERS ON LEOPOLD STREET, WARWICK AVENUE AND ALICE STREET  FROM MELMOTH TAXI RANK TURN RIGHT TO VICTORIA STREET AND TURN LEFT TO R66 PROCEED AND TURN TO R102 PROCEED AND TURN RIGHT TO M74 AND TURN LEFT TO KING SHAKA AND TURN LEFT TO GLEDHOW MILLING ROAD FOR DROP OFF. CONTINUE AND TURN LEFT TO R102 AND TURN RIGHT TO R74 AND PROCEED AND TURN LEFT TO N2 PROCEED AND TURN OFF TO M4 TO ARGYLE ROAD AND PROCEED AND TURN LEFT TO UMGANGI AND TURN RIGHT TO LEOPOLD STREET TO BEREA AND RETURN TO MELMOTH TAXI RANK.  FROM MELMOTH TAXI RANK TURN RIGHT TO VICTORIA STREET AND TURN LEFT TO R66 & R34 PROCEED N2 DOKODWENI PROCEED AND TURN RIGHT TO M74 AND TURN RIGHT M25 TO MALANDELA ROAD TURN LEFT TO JABULA ROAD TO KWAMASHU MENS HOSTEL DROP AND TURN AND TURN AROUND BACK TO MALANDELA ROAD AND PROCEED TO R102 TO UMGANGI ROAD AND TURN RIGHT TO DURBAN STATION TAXI RANK.

**transport**

Department:  
Transport  
Province of KwaZulu-Natal

**GAZETTE**

LGKZNG02-2019-  
APR

REGION: ALL

- |      |   |
|------|---|
| 12.7 | MELMOTH TO MANDENI<br>FROM MELMOTH TAXI RANK TURN RIGHT TO VICTORIA STREET AND TURN LEFT TO R66/R34 PROCEED<br>AND TURN RIGHT TO R102 THEN RIGHT TO P265 AND PROCEED TO ROAD NO 459 TO MANDENI TAXI<br>RANK AND RETURN TO MELMOTH TAXI RANK RETURN ALONG THE SAME ROAD. |
|------|---|



## transport

Department:  
Transport  
Province of KwaZulu-Natal

## GAZETTE

LGKZNG02-2019-  
APR

REGION: ALL

1) <b>Application Number:</b> APP0109726	2) <b>Gazette Number:</b> LGKZNG02-2019-APR
3) <b>Applicant:</b> NR ZONDI <b>ID NO.</b> 5907230465081 <b>Association:</b> IMPENDLE TAXI ASSOCIATION	4) <b>Applicant Address:</b> 282 MSHAYAZAFE AREA INANDA 4309
5) <b>Existing Licence Holder:</b> PB ZONDI <b>ID NO.</b> 4112225285088	6) <b>Existing Licence Holder Address:</b> P O BOX 87 IMPENDLE KWA-ZULU NATAL 3227
7) <b>Type of application:</b> DECEASED TRANSFER	8) <b>Operating Licence Number:</b> LGKZN0403002206
9) <b>Vehicle Type:</b> NOT AVAILABLE	10) 1 X 15 (SEATED) + 0 (STANDING)
11) <b>Region:</b> UMGUNGUNDLOVU	
12.1	<p>IMPENDLE TO BULWER (VIA NEW FOUR CENT).</p> <p>FROM IMPENDLE TAXI RANK, TURN RIGHT INTO MAFAHLENI STREET, TURN RIGHT INTO (P130), THEN OPERATE AS PER ROUTE (1), TURN RIGHT INTO (R617) BULWER ROAD AT NEW FOUR CENT, PASS NCWADI TURN OFF, KWA-MBOKODO, KWA-HLANGANANI, TURN LEFT INTO UNNAMED ROAD, LEADING TO KWA-HLANGANANI CLINIC, DROP OFF ONLY PASSENGERS, RETURN ALONG THE SAME ROUTE, TURN LEFT TO REJOIN (R617) BULWER ROAD, THEN PROCEED TURN LEFT INTO BULWER TAXI RANK.</p> <p>RETURN.</p> <p>FROM BULWER TAXI RANK, TURN RIGHT INTO (R617) BULWER ROAD AND THEN OPERATE AS PER FORWARD ROUTE, BACK TO IMPENDLE DISTRICTS AND IMPENDLE TAXI RANK.</p> <p>(RESTRICTED FROM PICKING UP BETWEEN (R617) BULWER ROAD, NCWADI TURN OFF AND BULWER TAXI RANK, ON FORWARD ROUTE, BUT ON THE RETURN ROUTE PICK UP ALL COMMUTERS INTENDED TO BE CONVEYED TO IMPENDLE TAXI RANK AND IMPENDLE DISTRICTS. BUT PASSENGERS TO BE DROPPED OFF ALONG THE ROUTE, ONLY AT THE TAXI STOPS DESIGNATED BY THE MUNICIPALITY.</p>
12.2	<p>IMPENDLE AND DISTRICT TO BULWER (VIA SOLOKOHLO)</p> <p>FROM IMPENDLE TAXI RANK, TURN RIGHT INTO MAFAHLENI STREET, TURN RIGHT INTO (P130), TURN RIGHT INTO (P127), PROCEED, THEN OPERATE AS PER ROUTE (29), CROSS INZINGA BRIDGE, TURN LEFT AND PROCEED ALONG (P127), TILL PASS UMKHOMAZI LOCATION, CROSS UMKHOMAZI BRIDGE, TURN LEFT INTO (P128), LEADING TO INGWE MUNICIPALITY (BULWER), PICK UP AT LOWER MAKHUZENI, THEN RETURN ALONG THE SAME ROAD TILL TURN LEFT INTO (P127), PROCEED TO PICK UP AT HALFDEAL, UPPER – MAKHUZENI, BROTHENI, TURN LEFT INTO (P247) CROSS UMKHOMAZANE RIVER, PASS D1356, THEN TURN RIGHT TO REJOIN (P128), PROCEED TO PICK UP AT SOLOKOHLO LOCATION, ALONG THE ROUTE, TURN LEFT INTO (R617) BULWER ROAD AND PROCEED, TURN RIGHT INTO UNNAMED ROAD LEADING TO KWHLANGANANI CLINIC, DROP OFF PASSENGERS ONLY, RETURN ALONG THE SAME ROAD, TURN LEFT INTO (R617) BULWER ROAD, PROCEED, TURN LEFT INTO BULWER TAXI RANK.</p> <p>RETURN ROUTE: FROM BULWER TAXI RANK, TURN RIGHT INTO (R617) BULWER ROAD, OPERATE AS PER FORWARD BACK TO IMPENDLE DISTRICT AND IMPENDLE TAXI RANK. (RESTRICTED FROM PICKING UP BETWEEN (P128) AND (R617) BULWER ROAD).</p>



## transport

Department:  
Transport  
Province of KwaZulu-Natal

## GAZETTE

LGKZNG02-2019-  
APR

REGION: ALL

### 12.3 1. INGUGA TO PIETERMARITZBURG

#### FORWARD ROUTE.

FROM SAWONGO, INGUGA LOCATION, OPERATE ALONG (A1884) UP TO KWAXABA STORE FROM THERE PROCEED INTO (D1227) PASS INGUGA PRIMARY SCHOOL, OKHALWENI THEN PROCEED TO EBHALEKISI FROM OKHALWENI TURN RIGHT INTO (A1881) CROSS EQUTSHINI RIVER AND THEN PASS EQUTSHINI LOCATION CROSS KWA-NGIVI RIVER AND THEN PASS KWA-K.ZULU THEN TURN LEFT INTO (D1226) THEN PROCEED TILL CROSS EQUTSHINI BRIDGE THEN PROCEED INTO INTERSECTION OF (D1226) AND (D1227) AT EBHALEKISI AND THEN PROCEED PASS KWAMHLAKUVANA THEN TURN LEFT INTO (D1228) LEADING TO NTSHIYABANTU AND SENZO STORE TO PICK UP AND SETTING DOWN.

#### RETURN.

ALONG THE SAME ROAD TILL THE ITERSECTION OF (D1228) AND (D1226) THEN TURN LEFT TO REJOIN (D1226) AND THEN PROCEED INTO (A1880) LEADING TO SHALLFISH TO PICK UP AND SETTING DOWN AND THEN RETURN ALONG THE SAME ROAD TILL TURN LEFT TO REJOIN (D1226) THEN PROCEED UNTIL TURN LEFT INTO (P127) AT THE INTERSECTION OF (D1226) AND (P127) THEN PROCEED TILL PASS THE FOLLOWING DISTRICTS OR LOCATIONS: EPAYIPINI AND (D1234), EMBALIYEZWE STORE, KWA-BHENCE, KWAQWEBEDE, BRINGTON, STHUNJWANA, MQABULAGUDU, KWA-KHETHA BRIDGE, ENTOKOZWENI, WILLOW AND THEN TURN LEFT INTO (P130) AND TURN LEFT INTO MAFAHLENI STREET AND THEN LEFT INTO IMPENDLE TAXI RANK TO PICK UP AND SETTING DOWN.

#### ALTERNATIVE.

FROM IMPENDLE TAXI RANK, TURN RIGHT INTO MAFAHLENI STREET, THEN TURN RIGHT INTO (P130), PROCEED TILL THE INTERSECTION OF (P130) AND (P127), THEN PROCEED STRAIGHT INTO (P127), PASS KWA-GOMANE, (D14), PROCEED TILL THE INTERSECTION OF (P127) AND (R617) BULWER ROAD, TURN LEFT INTO (R617) BULWER ROAD, THEN PROCEED PASS THE FOLLOWING LOCATIONS: BOSTON CALTEX SERVICE STATION, KWA-GEBHASI STORE, BOSTON FARMERS EXCHANGE AND BOSTON POLICE STATION, TURN RIGHT INTO (P7), ELANDSKOP, ELANDSKOP ROAD, PASS THE FOLLOWING LOCATIONS: KWASANTI CLINIC, ELANDSKOP, TAYLORS HALL, KWA-GEZUBUSO, KWA-VULISAKA, HENLY DAM, PROCEED INTO (M70), EDENDALE ROAD, DAMBUZA, EDENDALE HOSPITAL, PLESSISLAER AND PLESSISLAER INDUSTRIAL, MASONS MILL, CAMPS DRIFT, TURN INTO HAVELOCK TAXI RANK TO DROP OFF AND THEN PROCEED INTO PINE STREET, TURN LEFT INTO HAVELOCK STREET, TURN LEFT INTO HAVELOCK TAXI RANK TO DROP OFF AND THEN TURN RIGHT INTO HAVELOCK STREET, TURN RIGHT INTO PINE STREET, TURN LEFT INTO CHURCH STREET, TO DROP OFF PASSENGERS ALONG THE ROUTE, TURN RIGHT INTO CHAPEL STREET, LEFT INTO (M70) LONGMARKET STREET, PROCEED TILL TURN LEFT INTO RETIEF STREET, TURN LEFT INTO PIETERMARITZ STREET, PROCEED INTO HAVELOCK STREET, TURN LEFT INTO HAVELOCK TAXI RANK TO PICK UP.

#### RETURN ROUTE.

FROM HAVELOCK TAXI RANK, PICK UP, TURN LEFT INTO HAVELOCK STREET, TURN LEFT INTO BAVERSTOCK STREET, TURN LEFT INTO RAILWAY STREET, TURN RIGHT INTO (M70), EDENDALE ROAD, THEN OPERATE AS PER FORWARD ROUTE ALL THE WAY BACK TO IMPENDLE TAXI RANK.



## transport

Department:  
Transport  
Province of KwaZulu-Natal

## GAZETTE

LGKZNG02-2019-  
APR

REGION: ALL

<b>12.4</b>	<p>IMPENDLE AND DISTRICTS TO UNDERBERG</p> <p>FORWARD ROUTE.</p> <p>FROM IMPENDLE TAXI RANK, TURN RIGHT INTO MAFAHLENI STREET, TURN RIGHT INTO (R130), TURN RIGHT INTO (P127), THE OPERATE AS PER ROUTE (29), TILL CROSS INZINGA BRIDGE, TURN RIGHT AND OPERATE AS PER ROUTE (31) TILL PASS (P247), BROTONI STORE, BUSHSIDE, NGQIYA, MKHOMAZANA, TURN RIGHT INTO (P252), TURN LEFT INTO (P27), THEN PROCEED INTO (P126) SANI ROAD, PASS HIMEVILLE, TURN LEFT INTO (R617), TURN LEFT INTO OLD MAIN ROAD, TURN RIGHT INTO OLD MAIN ROAD, TURN RIGHT INTO OLD MAIN ROAD TAXI RANK IN UNDERBERG.</p> <p>ALTERNATIVE ROUTE.</p> <p>FROM P127 AT IMBALIYEZWE, KWAMGODI, TURN LEFT INTO (D1225), LEADING TO (IMBALIYEZWEIN), TURN LEFT INTO (D1234), LEADING TO SWAMP, PICK UP AND THEN RETURN ALONG THE SAME ROAD TILL TURN LEFT TO REJOIN (P127), THEN OPERATE AS PER ROUTE (33) ALL THE WAY TO UNDERBERG.</p> <p>RETURN ROUTE.</p> <p>FROM UNDERBERG TAXI RANK SITUATED IN OLD MAIN ROAD, TURN LEFT INTO OLD MAIN ROAD, PROCEED STRAIGHT INTO (R617), TURN RIGHT INTO P126 SANI ROAD, PROCEED AS PER FORWARD ROUTE ALL THE WAY BACK TO IMPENDLE DISTRICTS AND IMPENDLE TAXI RANK.</p>
-------------	---





**transport**

Department:  
Transport  
Province of KwaZulu-Natal

**GAZETTE**

LGKZNG02-2019-  
APR  
REGION: ALL

1) <b>Application Number:</b> APP0109743	2) <b>Gazette Number:</b> LGKZNG02-2019-APR
3) <b>Applicant:</b> SL MIYA <b>ID NO.</b> 7209155777089 <b>Association:</b> CATOR-MANOR TAXI ASSOCIATION	4) <b>Applicant Address:</b> P.O BOX 39 BERGVILLE 3350
5) <b>Existing Licence Holder:</b> NOT APPLICABLE <b>ID NO.</b> NOT APPLICABLE	6) <b>Existing Licence Holder Address:</b> NOT APPLICABLE
7) <b>Type of application:</b> NEW OPERATING LICENCE	8) <b>Operating Licence Number:</b> NOTAVAILABLE
9) <b>Vehicle Type:</b> MINIBUS	10) 1 X 15 (SEATED) + 0 (STANDING)
11) <b>Region:</b> DURBAN CENTRAL	
12.1	<p>CATO MANOR TO DURBAN</p> <p>ROUTE 2</p> <p>INWARD JOURNEY FROM RANK NO. 70 (DURBAR ROAD) CATO MANOR TO DURBAN (VICTORIA STREET TAXI STOP)</p> <p>FROM RANK NO.70 ON DURBAR ROAD, ALONG DUNBAR ROAD, RIGHT INTO WIGGINS ROAD, LEFT INTO BELLAIR ROAD, RIGHT INTO JAN SMUTS HIGHWAY, LEFT INTO BRICKFIELD ROAD, LEFT INTO RANGLES ROAD, LEFT INTO AN ONRAMP TO THE WESTERN FREEWAY (N3), EASTBOUND, ALONG THE N3, LEFT INTO AN OFF-RAMP T BEREA ROAD NORTH, RIGHT INTO BOTANIC GARDENS ROAD, LEFT INTO BEREA ROAD SOUTH, INTO BEREA ROAD, INTO WEST STREET LEFT INTO FIELD STREET LEFT INTO QUEENS STREET RIGHT INTO VICTORIA STREET TO THE END OF POINT ON VICTORIA STREET OPPOSITE SOLDIERS 'WAY BUS RANK.</p> <p>ALTERNATIVE - ROUTE FROM RANK NO.70 ON DUNBAR ROAD ALONG DUNBAR ROAD, LEFT INTO BOOTH ROAD INTO FRANCOIS ROAD, LEFT INTO UMBILO ROAD [RIGHT INTO BEREA ROAD INTO WEST STREET OR INTO GALE STREET, RIGHT INTO MOORE ROAD, LEFT INTO WARWICK AVENUE {ALONG WARWICK AVENUE, LEFT INTO CANONGATE ROAD AND PROCEED TO CANONGATE SOUTH TAXI RANK} OR {RIGHT INTO WEST STREET}] - LEFT INTO FIELD STREET, LEFT INTO QUEEN STREET, RIGHT INTO VICTORIA STREET TO THE END POINT ON VICTORIA STREET OPPOSITE SOLDIERS WAY BUS RANK.</p> <p>RESTRICTED FROM PICKING UP ALONG BEREA ROAD SOUTH AND WEST STREET</p>



## transport

Department:  
Transport  
Province of KwaZulu-Natal

## GAZETTE

LGKZNG02-2019-  
APR

REGION: ALL

<b>12.2</b>	<p><b>DURBAN METRO TO DURBAN METRO</b></p> <p><b>INWARD JOURNEY</b> FROM RANK NO.70 (DUNBAR ROAD) CATO MANOR TO DURBAN (CANONGATE SOUTH TAXI RANK)</p> <p>FROM RANK NO.70 ON DUNBAR ROAD, ALONG DUNBAR ROAD, RIGHT INTO WIGGINS ROAD, LEFT INTO BELLAIR ROAD, RIGHT INTO JAN SMUTS HIGHWAY, LEFT INTO BRICKFIELD ROAD, LEFT INTO RANGLES ROAD, LEFT INTO AN ON-RAMP TO THE WESTERN FREEWAY, (N3), EASTBOUND, (N3), ALONG THE N3, LEFT INTO AN OFF-RAMP TO BEREA ROAD NORTH, ALONG BEREA ROAD NORTH, INTO OLD DUTCH ROAD, RIGHT INTO MARKET ROAD, RIGHT INTO LEOPOLD STREET, INTO CANONGATE ROAD AND PROCEED TO THE END POINT AT CANONGATE SOUTH TAXI RANK.</p> <p><b>RETURN JOURNEY</b> FROM CANONGATE ROAD SOUTH TAXI RANK (DURBAN) TO STARTING POINT: RANK NO:70 (DUNBAR ROAD) CATO MANOR.</p> <p>INTO CANONGATE ROAD, INTO WESTERN FREEWAY (N3), WESTBOUND, LEFT INTO AN OFF-RAMP TO BRICKFIELD ROAD, LEFT INTO BRICKFIELD ROAD, RIGHT INTO JAN SMUTS HIGHWAY, LEFT INTO BELLAIR ROAD, RIGHT INTO WIGGINS ROAD, LEFT INTO DUNBAR ROAD, ALONG DUNBAR ROAD AND PROCEED TO RANK NO:70 ON DUNBAR ROAD.</p> <p><b>RETURN JOURNEY</b> FROM VICTORIA STREET TAXI STOP TO STARTING POINT: RANK NO:70 (DUNBAR ROAD) CATO MANOR.</p> <p>FROM PICK UP POINT ON VICTORIA STREET, RIGHT INTO QUEEN STREET, RIGHT INTO RUSSEL STREET, LEFT INTO LEOPOLD STREET, INTO CANONGATE ROAD, INTO THE WESTERN FREEWAY (N3) WESTBOUND, LEFT INTO AN OFF-RAMP TO BRICKFIELD ROAD, LEFT INTO BRICKFIELD ROAD, RIGHT INTO JAN SMUTS HIGHWAY, LEFT INTO BELLAIR ROAD, RIGHT INTO WIGGINS ROAD, LEFT INTO DUNBAR ROAD, ALONG DUNBAR ROAD AND PROCEED TO RANK NO:70 ON DUNBAR ROAD.</p>
-------------	---



## transport

Department:  
Transport  
Province of KwaZulu-Natal

## GAZETTE

LGKZNG02-2019-  
APR

REGION: ALL

12.3	<p>CATO MANOR (DUNBAR ROAD) TO DURBAN (CANNON GATE SOUTH) FROM RANK NO.70 DUNBAR ROAD, ALONG DUNBAR ROAD, CROSS OVER BOOTH ROAD, INTO RIDGE VIEW ROAD, LEFT INTO SUNDERLAND ROAD, LEFT INTO UMKUBAAN DRIVE, RETURN ALONG UMKUBAAN DRIVE, RIGHT INTO RIDGE VIEW ROAD, RIGHT INTO BOOTH ROAD, LEFT INTO BELLAIR ROAD, AND PROCEED ALONG BELLAIR ROAD TO THE RANK ON BELLAIR ROAD, AND PROCEED ALONG BELLAIR ROAD, RIGHT INTO JAN SMUTS HIGHWAY, LEFT INTO BRICKFIELD ROAD, LEFT INTO RANGLES ROAD, LEFT INTO AN ON-RAMP TO THE WESTERN FREEWAY (N3), EASTBOUND, ALONG THE N3, LEFT INTO AN OFF-RAMP TO BEREA ROAD NORTH INTO OLD DUTCH ROAD, RIGHT INTO MARKET STREET, RIGHT INTO LEOPOLD STREET, INTO CANONGATE SOUTH TAXI RANK.</p> <p>ALTERNATIVE RIGHT INTO BOTANIC GARDENS ROAD, LEFT INTO BEREA ROAD SOUTH, INTO BEREA ROAD, INTO WEST STREET, LEFT INTO FIELD STREET, LEFT INTO QUEEN STREET, RIGHT INTO VICTORIA STREET TO THE END POINT ON VICTORIA STREET OPPOSITE SOLDIERS WAY BUS RANK AND RETURN AS PER 4.2 OR 4.4</p> <p>RETURN FROM VICTORIA STREET TAXI STOP TO STARTING POINT: RANK NO: 70 (DUNBAR ROAD) CATO MANORS. FROM PICK UP POINT ON VICTORIA STREET, RIGHT INTO QUEEN STREET, RIGHT INTO RUSSEL STREET, LEFT INTO LEOPOLD STREET, INTO CANONGATE ROAD INTO THE WESTERN FREEWAY (N3), WESTBOUND, LEFT INTO AN OFF-RAMP TO BRICKFIELD ROAD, LEFT INTO BRICKFIELD, RIGHT INTO JAN SMUTS HIGHWAY, LEFT INTO BELLAIR ROAD, RIGHT INTO WIGGINS ROAD, LEFT INTO DUNBAR ROAD, ALONG DUNBAR ROAD AND PROCEED TO RANK NO: 70 DUNBAR.</p> <p>INTO GALE STREET, RIGHT INTO MOORE ROAD, LEFT INTO WARWICK AVENUE, [ALONG WARWICK AVENUE, LEFT INTO CANONGATE ROAD AND PROCEED TO CANONGATE SOUTH TAXI RANK] AND RETURN AS PER 4.2</p> <p>FROM CANONGATE SOUTH TAXI RANK, INTO CANONGATE ROAD, INTO WESTERN FREEWAY N3, WESTBOUND, LEFT INTO CANONGATE ROAD, INTO AN OFF-RAMP TO BRICKFIELD ROAD, RIGHT INTO JAN SMUTS HIGHWAY, LEFT INTO BELLAIR ROAD PROCEED LEFT INTO BOOTH ROAD, LEFT INTO RIDGE VIEW ROAD, LEFT INTO SUNDERLAND ROAD, LEFT INTO UMKUBAAN DRIVE, RETURN ALONG UMKUBAAN DRIVE, RIGHT INTO RIDGE VIEW ROAD, ACROSS BOOTH ROAD INTO DUNBAR ROAD AND PROCEED TO RANK NO: 70 ON DUNBAR ROAD.</p>
12.4	<p>DURBAN METRO TO DURBAN METRO</p> <p>ALTERNATIVELY FROM SOLDIERS WAY TAXI RANK, RIGHT INTO FIELD STREET, LEFT INTO LEOPOLD STREET, ALONG LEOPOLD STREET, INTO CANNONGATE ROAD, INTO THE N3, WESTBOUND, ALONG THE N3, INTO THE ON- RAMP TO THE N2, ALONG THE N2, LEFT INTO INANDA ROAD OFF RAMP, LEFT INTO INANDA ROAD (M21), INTO INANDA HIGHWAY AND CONTINUE AS PER ANY OF THE ABOVE ROUTES.</p>



## transport

Department:  
Transport  
Province of KwaZulu-Natal

## GAZETTE

LGKZNG02-2019-  
APR

REGION: ALL

<b>12.5</b>	<p><b>PUTNEY PLACE (ENSIMBINI) TO DURBAN TAXI RANK</b></p> <p>ENSIMBINI (PUTNEY PLACE) TO DURBAN (VICTORIA STREET TAXI STOP).</p> <p>FROM THE STARTING POINT AT THE INTERSECTION OF NUBIAN AVENUE AND PUTNEY PLACE/STAFFORD CRESCENT, ALONG NUBIAN AVENUE, LEFT INTO BOROUGH ROAD, LEFT INTO DUNBAR ROAD, RIGHT INTO WIGGINS ROAD, LEFT INTO BELLAIR ROAD, RIGHT INTO JAN SMUTS HIGHWAY LEFT INTO BRICKFIELD ROAD, LEFT INTO RANGLES ROAD, LEFT INTO AN ON-RAMP TO THE WESTERN FREEWAY (N3) EASTBOUND, ALONG THE N3, LEFT INTO AN OFF-RAMP TO BEREA ROAD NORTH, RIGHT INTO BOTANIC GARDENS ROAD, LEFT INTO BEREA ROAD SOUTH, INTO BEREA ROAD INTO WEST STREET, LEFT INTO FIELD STREET, LEFT INTO QUEENS STREET, RIGHT INTO VICTORIA STREET TO THE END POINT OF VICTORIA STREET OPPOSITE SOLDIER'S WAY BUS RANK.</p> <p>ALTERNATIVE</p> <p>FROM THE STARTING POINT AT THE INTERSECTION OF NUBIAN AVENUE AND PUTNEY PLACE/STAFFORD CRESCENT, ALONG NUBIAN AVENUE, RIGHT INTO BOROUGH ROAD, RIGHT INTO DUNBAR ROAD, LEFT INTO BOOTH ROAD, INTO FRANCOIS ROAD, LEFT INTO UMBILO ROAD (RIGHT INTO BEREA ROAD INTO WEST STREET OR INTO GALE STREET, RIGHT INTO MOORE ROAD, LEFT INTO WARWICK AVENUE {ALONG WARWICK AVENUE, LEFT INTO CANONGATE ROAD AND PROCEED TO CANONGATE SOUTH TAXI RANK} OR RIGHT INTO WEST STREET) LEFT INTO FIELD STREET, LEFT INTO QUEEN STREET, RIGHT INTO VICTORIA STREET TO THE END POINT ON VICTORIA STREET OPPOSITE SOLDIER'S WAY BUS RANK. INWARD JOURNEY - FROM ENSIMBINI (PUTNEY PLACE) TO DURBAN (CANONGATE SOUTH TAXI RANK) FROM THE STARTING POINT AT THE INTERSECTION OF NUBIAN AVENUE AND PUTNEY PLACE/STAFFORD CRESCENT, ALONG NUBIAN AVENUE, LEFT INTO BOROUGH ROAD, LEFT INTO DUNBAR ROAD, RIGHT INTO WIGGINS ROAD, LEFT INTO AN ON-RAMP TO THE WESTERN FREEWAY (N3), EASTBOUND, ALONG THE N3, LEFT INTO AN OFF-RAMP TO BEREA ROAD NORTH, INTO OLD DUTCH ROAD, RIGHT INTO MARKET ROAD, RIGHT INTO LEOPOLD STREET, INTO CANONGATE ROAD AND PROCEED TO THE END POINT AT CANONGATE ROAD SOUTH TAXI RANK.</p> <p>RESTRICTED FROM PICKING UP ALONG BEREA ROAD SOUTH AND WEST STREET.</p> <p>RETURN</p> <p>FROM CANONGATE SOUTH TAXI RANK (DURBAN) TO: ENSIMBINI (PUTNEY PL.) INTO CANONGATE ROAD, INTO THE WESTERN FREEWAY, (N3), WESTBOUND LEFT INTO AN OFF-RAMP TO BRICKFIELD ROAD, LEFT INTO BRICKFIELD ROAD, RIGHT INTO JAN SMUTS HIGHWAY, LEFT INTO BELLAIR ROAD, RIGHT INTO WIGGINS ROAD, LEFT INTO DUNBAR ROAD, RIGHT INTO BOROUGH ROAD, RIGHT INTO NUBIAN AVENUE AND PROCEED TO THE END POINT AT THE INTERSECTION OF NUBIAN AVENUE AND PUTNEY PLACE AND STAFFORD CRESCENT.</p> <p>RETURN JOURNEY - FROM VICTORIA STREET TAXI STOP TO STARTING POINT: ENSIMB.</p>
<b>12.6</b>	<p><b>CATO MANOR TO ALBERT LUTHULI HOSPITAL</b></p> <p>FROM DUNBAR TAXI RANK NO 70 IN CATO MANOR INTO SUNDERLAND ROAD, RIGHT TO HOPEWELL ROAD, RIGHT TO LEY ROAD, LEFT TO BOWOOD CRESCENT, LEFT TO REDMOR ROAD, RIGHT TO BOWOOD CRESCENT, LEFT TO UPHILL ROAD, LEFT TO UMKHUMBANE DRIVE, RIGHT TO ZWELABASHA ROAD AND RETURN ON ZWELABASHA ROAD, RIGHT TO UMKHUMBANE DRIVE, RIGHT TO TUTU MNGADI CIRCLE, RIGHT TO UMKHUMBANE DRIVE AND RETURN ON UMKHUMBANE DRIVE, LEFT TO RIDGEVIEW ROAD, RIGHT TO RUSSEL MNGOMEZULU AND RETURN ON RUSSEL MNGOMEZULU, LEFT TO RIDGEVIEW ROAD, LEFT TO BOTHI DLADLA ROAD, RETURN ON THE CIRCLE OF BOTHI DLADLA ROAD, LEFT TO RIDGEVIEW ROAD, RIGHT TO SUNDERLAND ROAD, RIGHT TO BRAMCOTE ROAD, RIGHT TO SUNDERLAND ROAD, LEFT TO AUM ROAD, RIGHT TO BOWOOD CRESCENT, RIGHT TO GRANBY PLACE, RETURN ON THE CIRCLE OF GRANBY CRESCENT, LEFT TO BOWOOD ROAD, LEFT TO AUM ROAD, LEFT TO SUNDERLAND, RIGHT TO BOOTH ROAD, RIGHT TO BELLAIR ROAD, LEFT TO NIGELA ROAD TO ALBERT LUTHULI TAXI RANK AND RETURN ON THE SAME ROUTE.</p>

**transport**

Department:  
Transport  
Province of KwaZulu-Natal

**GAZETTE**

LGKZNG02-2019-  
APR

REGION: ALL

**12.7** CATO MANOR TO PINETOWN

FROM DUNBAR TAXI RANK NO. 70 IN CATO MANOR RIGHT TO WIGGENS ROAD, LEFT TO BELLAIR ROAD, LEFT TO JAN SMUTHS AVENUE, LEFT TO ST JOHN AVENUE, RIGHT TO JOSIAH GUMEDE, SET DOWN PASSENGERS, LEFT TO MOODIE STREET, RIGHT TO HILL STREET TAXI RANK.

## RETURN ROUTE

FROM HILL STREET TAXI RANK, RIGHT TO MOODIE STREET, LEFT TO CHAPEL STREET, RIGHT TO CROMPTON ROAD INTO M13, OFF-RAMP TO M13, OFF-RAMP TO SPINE ROAD, RIGHT TO ST JAMES AVENUE, LEFT TO DUNBAR ROAD AND PROCEED TO RANK NO. 70 IN CATO MANOR.



## transport

Department:  
Transport  
Province of KwaZulu-Natal

## GAZETTE

LGKZNG02-2019-  
APR

REGION: ALL

1) <b>Application Number:</b> APP0109776	2) <b>Gazette Number:</b> LGKZNG02-2019-APR
3) <b>Applicant:</b> RC KENNY <b>ID NO.</b> 7207225270085 <b>Association:</b> UNDERBERG TAXI ASSOCIATION	4) <b>Applicant Address:</b> P.O. BOX 292 UNDERBERG KWA ZULU NATAL  3257
5) <b>Existing Licence Holder:</b> NOT APPLICABLE <b>ID NO.</b> NOT APPLICABLE	6) <b>Existing Licence Holder Address:</b> NOT APPLICABLE
7) <b>Type of application:</b> NEW OPERATING LICENCE	8) <b>Operating Licence Number:</b> LGKZN0503000018
9) <b>Vehicle Type:</b> MINIBUS	10) 1 X 15 (SEATED) + 0 (STANDING)
11) <b>Region:</b> SISONKE	
12.1	<p>NDAWANA, BUSHMANSNEK-UNDERBERG</p> <p>INBOUND.</p> <p>NDAWANA, BUSHMANSNEK TO UNDERBERG</p> <p>FROM P616,P320,P265,MR7,(P316-1)LOAD FROM NDAWANA LOCATION (TAXI RANK) ONTO P616,P320,P265,&amp;RIGHTON TO MR7(617) BUSHMANSNEK HOTEL,BORDER POST (SAPS) &amp; ALL FARMS TO UNDERBERG TAXI RANK.</p> <p>OUTBOUND: FROM UNDERBERG TAXI RANK TO NDAWAN,BUSHAMANSNEK.</p> <p>ROUTE MR7(617-1)P265 P320,P616LOAD AT UNDERBERG TAXI RANK TURN RIGHT ONTO MR7(R617)P316-1,P265,P320,P616&amp; OFF-LOAD ON ALL FARMS &amp; STOP ON ROUTE TO BUSHMANSNEK &amp; NDAWANA.</p> <p>ALTERNATIVE ROUTINGS.</p> <p>INBOUND P616, P320, P265, P316-1.</p> <p>OUTBOUND: MR7, P125, MR7(P316-1)P265,P320,P616.</p>
12.2	<p>MAHLATHINI - UNDERBERG.</p> <p>INBOUND: FROM:(ORIGIN) MAHLATHINI TO (DESTINATION) UNDERBERG ROUTE D3,MR7 LOAD FROM TAXI RANK TURN LEFT MR7 TURN RIGHT D3 OFF-LOAD /LOAD ALL STOPS TO.</p>
12.3	<p>LOTENI TO UNDERBERG</p> <p>FROM LOTENI, NHLAMBAMASOKA, LOTENI STORE, TURN RIGHT TO MAHLUTSHINI, STEPMORE ALL FARMS, HIMEVILLE OFF-LOAD TURN LEFT MR7 LEFT INTO TAXI RANK.</p> <p>FROM TAXI RANK TURN RIGHT TO MR7 TURN RIGHT TO P126,P27LEFT TO D1250 &amp; OFF-LOAD ALL STOPS TO LOTENI.</p>
12.4	<p>MAHWAQA TO UNDERBERG</p> <p>FROM MAHWAQA D505 TURN RIGHT ON P27-1, OKHALWENI TURN LEFT ON P320 MAKHOLWENI LOCATION TURN RIGHT D4 TURN RIGHT ON MR7 &amp; PICK UP ON ALL STOPS TO UNDERBERG &amp; RIGHT INTO TAXI RANK</p> <p>FROM TAXI RANK TURN LEFT ONTO MR7 (R617) LOAD/OFF-LOAF ALL STOPS TURN LEFT D4 (P320) TO MAKHOLWENI TURN RIGHT P27-1,TURN LEFT D505 TO MAHWAQA</p> <p>ALTERNATIVE INBOUND: D2168, P320,P27-1, P126, MR7 OUTBOUND: MR7, D8,P27-1, P320, D2168MR7, P126, P27-1, P320, D192, D2168</p>



**transport**

Department:  
Transport  
Province of KwaZulu-Natal

**GAZETTE**

LGKZNG02-2019-  
APR

REGION: ALL

12.5	<p>MAHAHE TO UNDERBERG FROM MAHAHE, GXA,SANI PASS HOTEL &amp; ALL FARMS ON P318 TURN RIGHT TO P126 TURN LEFT TO MR7, LEFT TO TAXI RANK.</p> <p>FROM TAXI RANK TURN RIGHT MR7(R617), TURN RIGHT TO P126, TURN LEFT P318 TO MAHAHE &amp; OFF-LOAD ALL STOPS</p>
12.6	<p>HIMEVILLE TO UNDERBERG FROM TAXI RANK ON P126 ALL STOPS TURN LEFT MR7 LEFT INTO TAXI RANK. INBOUND: FROM (ORIGIN): HIMEVILLE TO (DESTINATION): UNDERBERG ROUTE: MR7, P126, D7 LOAD FROM TAXI RANK TURN RIGHT MR7 TURN RIGHT P126 OFF-LOAD/LOAD ALL STOP TO HIMEVILLE &amp; FARMS</p>
12.7	<p>DRAKENSBERG - UNDERBERG. INBOUND FROM: P317 MR7,P126LOAD &amp; OFFLOAD AT DRAKENSBERG HOTEL,CASTLE BURN&amp; ALL STOPS ON ROUTE&amp; TURN RIGHT ON P126(R617) &amp; LEFT INTO THE RAXI RANK.</p> <p>OUTBOUND FROM:MR(R617),P317LOAD AT UNERBERG TAXI RANK TURN RIGHT ON (R617) MR7,TURN RIGHT ON P317 &amp; LOAD ON THE ALL STOPS TO DRAKENSBERG GARDENS.</p>
12.8	<p>UNDERBERG FARMS - UNDERBERG</p> <p>INBOUND FROM: D163,D334,D8,D259,MR7(R617).</p> <p>OUTBOUND FROM UNDERBERG TO FARMS</p> <p>LOAD ON ALL FARMS AROUND HIMEVILLE &amp; UNDERBERG TO UNDERBERG TO UNDERBERG TAXI RANK.</p> <p>OUTBOUND FROM UNDERBERG TO FARMS</p> <p>LOAD AT TAXI RANK TURN RIGHT MR7(R617)TURN RIGHT ON HIMMEVILLE ROUTE TO FARMS ROUTE MR7,D259,D8,D334,D163.</p>
12.9	<p>UNDERBERG – KOKSTAD .</p> <p>INBOUND FROM : MR7(R617) HOPE STREET LOAD AT TAXI RANK TURN RIGHT ONTO MR7(R617),SPAR ALL STOP TO OFF LOAD &amp; LOAD IN SWARTBERG, FRANKLIN TO KOKSTAD .</p> <p>OUTBOUND FROM: HOPE STREET,MR7(R617)LOAD&amp; OFFLOAD IN KOKSTAD, FRANKLIN, SWARTBERG &amp; TURN RIGHT ONTO MR7(R617)&amp;ALL STOP ON THE ROUTE TO UNDERBERG &amp; TURN LEFT INTO TAXI RANK.</p>
12.10	<p>MQATSHENI – UNDERBERG.</p> <p>INBOUND:UNDERBERG LOAD AT MQATSHENI LOCATION JOIN L933,D1243 TURN RIGHT P346,P27-2,P126 TURN LEFT MR7 TO TAXI RANK.</p> <p>OUTBOUND FROM: MQATSHENI LOAD AT TAXI RANK TURN RIGHT MR7,TURN RIGHT TO P126,P27-2,P346 TURN LEFT TO D1243,L933.</p>
12.11	<p>LOTENI - IMPENDLE.</p> <p>INBOUND FROM: IMPENDLE ROUTE: D1243, D2150, P346 ,P27, D1357, D363, P127, P130 LOAD FROM LOTENI LOCATION, NHLAMBAMASOKA, NKANGALA, STEPMORE, TURN LEFT TO THUNZI &amp; PROCEED TO IMPENDLE TAXI RANK.</p> <p>OUTBOUND</p> <p>FROM P130, P127, D363, D1357, P27, P346, D2150, D1243 LOAD FROM IMPENDLE TAXI RANK TURN RIGHT TO P127, TURN RIGHT TO P346 &amp; PROCEED TO LOTENI OFF-LOAD/LOAD.</p>



## transport

Department:  
Transport  
Province of KwaZulu-Natal

## GAZETTE

LGKZNG02-2019-  
APR

REGION: ALL

12.12	<p>HIMEVILLE &amp; UNDERBERG - DURBAN.</p> <p>INBOUND: FROM HIMEVILLE &amp; UNDERBERG TO DURBAN.</p> <p>ROUTE: VIA P126, MR7, EDENDALE, NEW PORT, MURRAY, CB DOWNES, MARKET, N3, ALICE STREET. LOAD AT TAXI AT TAXI RANK TURN LEFT ONTO MR7(R617) &amp; ALL STOP TO BULWER &amp; OFF-LOAD IN ALL STOPS TO DURBAN TURN RIGHT TO EDENDALE TURN RIGHT MARKET &amp; LEFT TO N3 TURN LEFT TO M13 TURN LEFT TO OLD MAIN ROAD TURN RIGHT TO CROMPTON TURN LEFT TO M13 TURN LEFT TO ALICE STREET.</p> <p>OUTBOUND: FROM ALICE STREET TO UNDERBERG.</p> <p>LOAD ALICE STREET TURN RIGHT FIELD STREET TURN RIGHT BEREA ON RAMP TO N3 TURN LEFT MARKET TURN LEFT CB DOWENS TURN RIGHT MURRAY, NEWPORT TURN LEFT EDENDALE LEFT MR7 TO TAXI RANK.</p>
12.13	<p>1. HIMEVILLE &amp; UNDERBERG -PIETERMARITZBURG.</p> <p>INBOUND FROM: HIMEVILLE &amp; UNDERBERG TO CHURCH STREET RANK NO.1 CHURCH/PINE (KPC0031). ROUTE: VIA P126, MR7, EDENDALE, LONGMARKET, RITIEF, BOOM, PINE. FROM UNDERBERG TAXI RANK TURN LEFT ONTO R617 PICK UP, AT FARM UNTIL PEVENSEY TURN OFF (SECOND TURN OFF) &amp; OFFLOAD IN BULWER, KUMBA, NCWADI, BOSTON, ELANDSKOP, TAYLORS HALT, EDENDALE &amp; P.M.BURG.</p> <p>OUTBOUND FROM: CHURCH STREET RANK NO.1-CHURCH/PINE (KPC0031) TO HIMEVILLE &amp; UNDERBERG.</p> <p>ROUTE: VIA CHURCH KEATE, EDENDALE, MR7 AND P126. LOAD IN P.M.B TAXI RANK TURN LEFT ON TO KEATE, EDENDALE, MR7 &amp; TURN ONTO P126 &amp; PACK UP IN BOSTON, ELANSKOP, TAYLORS HART, TURN OFF, NKUMBA, BULWER, CENTECOW TURN-OFF FARMS TO UNDERBERG.</p>
12.14	<p>4. UNDERBERG - BULWER.</p> <p>INBOUND FROM: UNDERBERG TAXI RANK TO BULWER TAXI RANK. ROUTE MR7 (R617) LOAD AT UNDERBERG TAXI RANK TURN LEFT ONTO R617 &amp; LOAD ON ALL STOPS TO BULWER &amp; TURN RIGHT INTO BULWER TAXI RANK OFF CENTECOW TURN OFF, FARMS TURN RIGHT INTO TAXI RANK.</p> <p>OUTBOUND: FROM BULWER TAXI RANK TO UNDERBERG TAXI RANK. ROUTE MR(617) LOAD AT BULWER TAXI RANK, POLICE STATION, PHOLELA, DONNYBROOK TURN OFF GQUMENI TURN.</p>
12.15	<p>6. UNDERBERG-IXOPO.</p> <p>FROM: UNDERBERG TO IXOPO. ROUTE: MR7, P23-2, MAGARET STREET.</p> <p>OUTBOUND FROM: IXOPO TO UNDERBERG.</p> <p>ROUTE :IXOPO TAXI RANK TURN RIGHT ONTO MARGARET STREET, LEFT ONTO P23-2 (R612) LEFT INTO DONNYBROOK PICK UP &amp; LEFT ONTO (R612) P23-2 &amp; LEFT ONTO MR7 (R617) &amp; PICK UP &amp; OFF-LOAD ON ALL STOP &amp; RIGHT TO TAXI RANK IN UNDERBERG.</p> <p>ALTERNATIVE ROUTINGS.</p> <p>INBOUND: MR7, P320, D243, P429, P422, P299, P8-3, P23-2, MAGARET LOAD AT UNDERBERG TAXI RANK TURN LEFT ONTO MR7(R617), PICK UP ON ALL STOPS ON FARMS OFFLOAD IN DONNYBROOK, NKWEZELA &amp; OTHER STOPS INTO IXOPO TAXI RANK.</p> <p>OUTBOUND.</p> <p>MARGARET STREET, P23-2, P8-3, P299, P422, P429, D243, P320, MR7.</p>





## transport

Department:  
Transport  
Province of KwaZulu-Natal

## GAZETTE

LGKZNG02-2019-  
APR

REGION: ALL

<b>12.16</b>	<p>10. INBOUND FROM: KILMUN TO UNDERBERG.</p> <p>ROUTE:P429,D1201,D243,P322,MR7. LOAD FROM KILMUN LOCATION (DOZEN, NSIMBINI, MAGCAKINI, MASHAYILANGA, CLINIC, MADWALENI, SHOBA, THONSINI, QAQENI, NGXOLA, SDANGENIA, ALL FARMS, MBATINIMPUMULWANE, KILMUN STORE TURN LEFT TO P320,TURN LEFT MR7,RIGHT TO TAXI RANK.</p> <p>OUTBOUND FROM: UNDERBERG TO KILMUN.</p> <p>ROUTE:MR7,P322,P320,D1201,P429 LOAD FROM TAXI RANK TURN LEFT MR7TURN RIGHT P322OFF-LOAD ALL STOP TO KILMUN TURN LEFT P320 &amp; ALL LOCATION.</p> <p>ALTERNATIVE ROUTES.</p> <p>INBOUND:P429,D2160,D200,P320,MR7. OUTBOUND: MR7, P320, D200, D2160, P429.</p>
--------------	---



## transport

Department:  
Transport  
Province of KwaZulu-Natal

## GAZETTE

LGKZNG02-2019-  
APR

REGION: ALL

1) <b>Application Number:</b> APP0109777	2) <b>Gazette Number:</b> LGKZNG02-2019-APR
3) <b>Applicant:</b> Z HLOPHE <b>ID NO.</b> 5110040185086 <b>Association:</b> SHONGWENI DAM TAXI OWNERS ASSOCIATION	4) <b>Applicant Address:</b> P.O.BOX 121 ST WENDOLINS KWAZULU NATAL 3609
5) <b>Existing Licence Holder:</b> NOT APPLICABLE <b>ID NO.</b> NOT APPLICABLE	6) <b>Existing Licence Holder Address:</b> NOT APPLICABLE
7) <b>Type of application:</b> NEW OPERATING LICENCE	8) <b>Operating Licence Number:</b> LKNKZN0119817
9) <b>Vehicle Type:</b> MINIBUS TAXI	10) 1 X 9-16 (SEATED) + 0 (STANDING)
11) <b>Region:</b> DURBAN WEST	
12.1	SHONGWENI TO DURBAN  FROM SHONGWENI DAM TAXI RANK ON P461, PROCEED ALONG P461 PICKING UP PASSENGERS TURN LEFT P559/MILKY WAY PICKING UP PASSENGERS, TURN RIGHT P454/KASSIER ROAD, TURN RIGHT N3 DIRECT, TO DURBAN, LEFT INTO BEREA ROAD NORTH DROPPING PASSENGERS BECOMING OLD DUTCH ROAD, TURN RIGHT INTO MARKET ROAD, TURN RIGHT INTO SERVICE ROAD BEHIND ENGLISH MARKET TO JOIN UNIVERSITY AVENUE, TURN RIGHT INTO LANCERS ROAD TURN LEFT INTO WILLS ROAD, DROP OFF AND PICK UP, AND RETURN FROM WILLS ROAD TURN LEFT INTO LANCERS ROAD LEFT INTO WARWICK AVENUE, LEFT INTO CANNONGATE ROAD, RIGHT TO JOIN N3, DRIVE BACK AS PER THE FORWARD ROUTE TO SHONGWENI DAM.
12.2	SHONGWENI DAM TO PINETOWN.  2.1. SHONGWENI DAM TAXI RANK ON P461, PROCEED ALONG P461 PICKING UP PASSENGERS, LEFT P559/MILKY WAY PICKING UP PASSENGERS, RIGHT P454/KASSIER ROAD, N3, LEFT RICHMOND ROAD, BECOMING OLD MAIN ROAD, RIGHT ANDERSON ROAD, RIGHT INTO ANDERSON ROAD TAXI RANK AND RETURN ALONG THE SAME ROUTE IN RESERVE.  2.2 SHONGWENI DAM TAXI RANK ON P461, PROCEED ALONG P461 PICKING UP PASSENGERS, LEFT P559/MILKY WAY PICKING UP PASSENGERS, RIGHT P454/KASSIER ROAD, RIGHT OLD MAIN ROAD/R103, PASS HILLCREST DROPPING PASSENGERS, LEFT M13, LEFT INTO OLD MAIN ROAD, RIGHT ANDERSON ROAD, RIGHT INTO ANDERSON TAXI RANK AND RETURN ALONG THE SAME ROUTE IN RESERVE.
12.3	SHONGWENI TO HILLCREST  FROM SHONGWENI DAM TAXI RANK ON P461, PROCEED ALONG P461 PICKING UP PASSENGERS, LEFT P559/MILKY WAY PICKING UP PASSENGERS, RIGHT P454/KASSIER ROAD, RIGHT OLD MAIN ROAD/R103 DROPPING PASSENGERS, LEFT INANDA ROAD, RIGHT INTO HILLCREST TAXI RANK AND RETURN ALONG THE SAME ROUTE.



## transport

Department:  
Transport  
Province of KwaZulu-Natal

## GAZETTE

LGKZNG02-2019-  
APR

REGION: ALL

1) <b>Application Number:</b> APP0109779	2) <b>Gazette Number:</b> LGKZNG02-2019-APR
3) <b>Applicant:</b> Z HLOPHE <b>ID NO.</b> 5110040185086 <b>Association:</b> SHONGWENI DAM TAXI OWNERS ASSOCIATION	4) <b>Applicant Address:</b> P.O.BOX 121 ST WENDOLINS KWAZULU NATAL 3609
5) <b>Existing Licence Holder:</b> NOT APPLICABLE <b>ID NO.</b> NOT APPLICABLE	6) <b>Existing Licence Holder Address:</b> NOT APPLICABLE
7) <b>Type of application:</b> NEW OPERATING LICENCE	8) <b>Operating Licence Number:</b> LKNKZN0119818
9) <b>Vehicle Type:</b> MINIBUS TAXI	10) 1 X 9-16 (SEATED) + 0 (STANDING)
11) <b>Region:</b> DURBAN WEST	



## transport

Department:  
Transport  
Province of KwaZulu-Natal

## GAZETTE

LGKZNG02-2019-  
APR

REGION: ALL

12.1	<p>CONDITIONS</p> <ol style="list-style-type: none"> <li>1. PASSENGERS MAY BE PICKED UP AND/OR SET DOWN ONLY AT DESIGNATED TAXI RANK OR TAXIS STOP, WHICH SHALL EXCLUDE BUS STOPS.</li> <li>2. ON THE IN BOUND TRIP TO PINETOWN, NO PASSENGERS MAY BE PICKED UP EN ROUTE FROM ENTERING THE N3 OR R103, UNTIL REACHING THE ANDERSON ROAD TAXI RANK.</li> <li>3. ON THE RETURN TRIP TO SHONGWENI DAM, NO PASSENGERS MAY BE SET DOWN UNTIL LEAVING THE N3 OR R10.</li> <li>4. ENTRY OR RANKING ON PRIVATE PROPERTY IS NOT PERMITTED WITHOUT WRITTEN PERMISSION OF THE LANDLORD, A COPY OF WHICH MUST BE SUPPLIED TO THE BOARD.</li> <li>5. WITHOUT HAVING ENTERED INTO AN AGREEMENT WITH OTHER OPERATOR ON A COMMON ROUTE, AS CONTEMPLATED BY SECTION 88 (2)(B) OF ACT 22 OF 2000, THE PICKING UP OR SETTING DOWN OF PASSENGER A ON SUCH ROUTE IS NOT PERMITTED. A COPY OF SUCH AGREEMENT MUST BE SUPPLIED TO THE BOARD.</li> <li>6. AT RANKS, WHETHER ON - STREET OR OFF-STREET, ONLY THE TAXIS THAT CAN BE ACCOMMODATED IN THE DEMARCATED AREA MAY OCCUPY THE RANK, EXCESS VEHICLES MUST HOLD ELSEWHERE AT DESIGNATED HOLDING AREAS.</li> <li>7. RANK PERMITS OR LETTER OF AUTHORITY MUST BE PRODUCED IN RESPECT OF ALL RANKS IN MUNICIPAL AREAS, IN PARTICULAR MAJOR TOWNS AND CITIES SUCH AS DURBAN AND PINETOWN.</li> <li>8. THE ALLOCATION OF ANY ROUTE OR PORTION OF A ROUTE IS SUBJECT TO THE CONDITION THAT IT HAS BEEN APPROVED AND ALLOCATED IN GOOD FAITH AND THAT SUCH ROUTE WILL BE INVALID SHOULD IT TRANPIRE THAT THE ROUTE OR PORTION THEREOF WILL, OR HAS CAUSED CONFLICT DUE TO IT HAVING BEEN APPROVED BASED ON INCORRECT OR FALSE INFORMATION SUPPLIED TO THE BOARD OR AS A RESULT OF AN ERROR. IN SUCH INSTANCE THE OPERATING LICENCE MUST BE RETURNED TO THE BOARD FOR CORRECTION.</li> <li>9. THE VEHICLE MUST BE COVERED BY VEHICLE LIABILITY INSURANCE AND PERSONAL LIABILITY INSURANCE.</li> <li>10. ON THE INBOUND TRIP TO DURBAN NO PASSENGERS MAY BE PICKED UP EN ROUTE FROM ENTERING THE N3 UNTIL REACHING THE APPROVED RANK IN DURBAN FOR WHICH A RANK PERMIT MUST BE PRODUCED PRIOR TO ISSUE OF THE OPERATING LICENCE, ON THE RETURN TRIP NO PASSENGERS MAY BE SET DOWN UNTIL LEAVING THE N3.</li> </ol>
12.2	<p>SHONGWENI TO DURBAN</p> <p>FROM SHONGWENI DAM TAXI RANK ON P461, PROCEED ALONG P461 PICKING UP PASSENGERS TURN LEFT P559/MILKY WAY PICKING UP PASSENGERS, TURN RIGHT P454/KASSIER ROAD, TURN RIGHT N3 DIRECT, TO DURBAN, LEFT INTO BEREA ROAD NORTH DROPPING PASSENGERS BECOMING OLD DUTCH ROAD, TURN RIGHT INTO MARKET ROAD, TURN RIGHT INTO SERVICE ROAD BEHIND ENGLISH MARKET TO JOIN UNIVERSITY AVENUE, TURN RIGHT INTO LANCERS ROAD TURN LEFT INTO WILLS ROAD, DROP OFF AND PICK UP, AND RETURN FROM WILLS ROAD TURN LEFT INTO LANCERS ROAD LEFT INTO WARWICK AVENUE, LEFT INTO CANNONGATE ROAD, RIGHT TO JOIN N3, DRIVE BACK AS PER THE FORWARD ROUTE TO SHONGWENI DAM.</p>



**transport**

Department:  
Transport  
Province of KwaZulu-Natal

**GAZETTE**

LGKZNG02-2019-  
APR

REGION: ALL

<b>12.3</b>	<p>SHONGWENI DAM TO PINETOWN.</p> <p>2.1. SHONGWENI DAM TAXI RANK ON P461, PROCEED ALONG P461 PICKING UP PASSENGERS, LEFT P559/MILKY WAY PICKING UP PASSENGERS, RIGHT P454/KASSIER ROAD, N3, LEFT RICHMOND ROAD, BECOMING OLD MAIN ROAD, RIGHT ANDERSON ROAD, RIGHT INTO ANDERSON ROAD TAXI RANK AND RETURN ALONG THE SAME ROUTE IN RESERVE.</p> <p>2.2 SHONGWENI DAM TAXI RANK ON P461, PROCEED ALONG P461 PICKING UP PASSENGERS, LEFT P559/MILKY WAY PICKING UP PASSENGERS, RIGHT P454/KASSIER ROAD, RIGHT OLD MAIN ROAD/R103, PASS HILLCREST DROPPING PASSENGERS, LEFT M13, LEFT INTO OLD MAIN ROAD, RIGHT ANDERSON ROAD, RIGHT INTO ANDERSON TAXI RANK AND RETURN ALONG THE SAME ROUTE IN RESERVE.</p>
<b>12.4</b>	<p>SHONGWENI TO HILLCREST</p> <p>FROM SHONGWENI DAM TAXI RANK ON P461, PROCEED ALONG P461 PICKING UP PASSENGERS, LEFT P559/MILKY WAY PICKING UP PASSENGERS, RIGHT P454/KASSIER ROAD, RIGHT OLD MAIN ROAD/R103 DROPPING PASSENGERS, LEFT INANDA ROAD, RIGHT INTO HILLCREST TAXI RANK AND RETURN ALONG THE SAME ROUTE.</p>



## transport

Department:  
Transport  
Province of KwaZulu-Natal

## GAZETTE

LGKZNG02-2019-  
APR

REGION: ALL

1) <b>Application Number:</b> APP0109780	2) <b>Gazette Number:</b> LGKZNG02-2019-APR
3) <b>Applicant:</b> BV NTINGA <b>ID NO.</b> 6404105302085 <b>Association:</b> SHONGWENI DAM TAXI OWNERS ASSOCIATION	4) <b>Applicant Address:</b> PO BOX 1028 HILLCREST KWA ZULU NATAL 3650
5) <b>Existing Licence Holder:</b> NOT APPLICABLE <b>ID NO.</b> NOT APPLICABLE	6) <b>Existing Licence Holder Address:</b> NOT APPLICABLE
7) <b>Type of application:</b> NEW OPERATING LICENCE	8) <b>Operating Licence Number:</b> LKNKZN0116550
9) <b>Vehicle Type:</b> MINIBUS	10) 1 X 15 (SEATED) + 0 (STANDING)
11) <b>Region:</b> DURBAN WEST	
12.1	CHARTER SERVICE  FROM SHONGWENI DAM TO POINT WITHIN PROVINCE OF KZN ONLY NO PICKING UP OR SETTING DOWN OF PASSENGERS EN ROUTE.
12.2	SHONGWENI TO DURBAN  FROM SHONGWENI DAM TAXI RANK ON P461, PROCEED ALONG P461 PICKING UP PASSENGERS TURN LEFT P559/MILKY WAY PICKING UP PASSENGERS, TURN RIGHT P454/KASSIER ROAD, TURN RIGHT N3 DIRECT, TO DURBAN, LEFT INTO BEREA ROAD NORTH DROPPING PASSENGERS BECOMING OLD DUTCH ROAD, TURN RIGHT INTO MARKET ROAD, TURN RIGHT INTO SERVICE ROAD BEHIND ENGLISH MARKET TO JOIN UNIVERSITY AVENUE, TURN RIGHT INTO LANCERS ROAD TURN LEFT INTO WILLS ROAD, DROP OFF AND PICK UP, AND RETURN FROM WILLS ROAD TURN LEFT INTO LANCERS ROAD LEFT INTO WARWICK AVENUE, LEFT INTO CANNONGATE ROAD, RIGHT TO JOIN N3, DRIVE BACK AS PER THE FORWARD ROUTE TO SHONGWENI DAM.
12.3	SHONGWENI DAM TO PINETOWN.  2.1. SHONGWENI DAM TAXI RANK ON P461, PROCEED ALONG P461 PICKING UP PASSENGERS, LEFT P559/MILKY WAY PICKING UP PASSENGERS, RIGHT P454/KASSIER ROAD, N3, LEFT RICHMOND ROAD, BECOMING OLD MAIN ROAD, RIGHT ANDERSON ROAD, RIGHT INTO ANDERSON ROAD TAXI RANK AND RETURN ALONG THE SAME ROUTE IN RESERVE.  2.2 SHONGWENI DAM TAXI RANK ON P461, PROCEED ALONG P461 PICKING UP PASSENGERS, LEFT P559/MILKY WAY PICKING UP PASSENGERS, RIGHT P454/KASSIER ROAD, RIGHT OLD MAIN ROAD/R103, PASS HILLCREST DROPPING PASSENGERS, LEFT M13, LEFT INTO OLD MAIN ROAD, RIGHT ANDERSON ROAD, RIGHT INTO ANDERSON TAXI RANK AND RETURN ALONG THE SAME ROUTE IN RESERVE.
12.4	SHONGWENI TO HILLCREST  FROM SHONGWENI DAM TAXI RANK ON P461, PROCEED ALONG P461 PICKING UP PASSENGERS, LEFT P559/MILKY WAY PICKING UP PASSENGERS, RIGHT P454/KASSIER ROAD, RIGHT OLD MAIN ROAD/R103 DROPPING PASSENGERS, LEFT INANDA ROAD, RIGHT INTO HILLCREST TAXI RANK AND RETURN ALONG THE SAME ROUTE.



**transport**

Department:  
Transport  
Province of KwaZulu-Natal

**GAZETTE**

**LGKZNG02-2019-  
APR**

**REGION: ALL**

1) <b>Application Number:</b> APP0109784	2) <b>Gazette Number:</b> LGKZNG02-2019-APR
3) <b>Applicant:</b> SA NDLOVU <b>ID NO.</b> 6811305580080 <b>Association:</b> MADLALA TAXI OWNERS ASSOCIATION	4) <b>Applicant Address:</b> P O BOX 1712 PORTSHEPSTONE 4240
5) <b>Existing Licence Holder:</b> NOT APPLICABLE <b>ID NO.</b> NOT APPLICABLE	6) <b>Existing Licence Holder Address:</b> NOT APPLICABLE
7) <b>Type of application:</b> NEW OPERATING LICENCE	8) <b>Operating Licence Number:</b> LGKZN1003000607
9) <b>Vehicle Type:</b> MINIBUS	10) 1 X 15 (SEATED) + 0 (STANDING)
11) <b>Region:</b> UGU-OGWINI	
12.1	MADLALA TO PORT SHEPSTONE  FROM MADLALA TAXI RANK, INTO D686, PASS KWAMHLAHLANE, MADLALA TRIBAL COURT, DENVE ZOAR, IDOMBA, DEH'S TUCK SHOP, EMOYENI STORE, KWAHULLEY AND JOKO, INTO P344 INTO N2 AND PASS MELVILLE, SUNWICH PORT, ANERLEY, SEA PARK UMTENTWENI GOLF COURSE, INTO RYDER STREET AND PROCEED INTO PORT SHEPSTONE. OFFLOAD AND RETURN ALONG FORWARD ROUTE IN RESERVE.



## transport

Department:  
Transport  
Province of KwaZulu-Natal

## GAZETTE

LGKZNG02-2019-  
APR

REGION: ALL

1) <b>Application Number:</b> APP0109786	2) <b>Gazette Number:</b> LGKZNG02-2019-APR
3) <b>Applicant:</b> SM DLAMINI <b>ID NO.</b> 5301255148188 <b>Association:</b> MADADENI TAXI OWNERS ASSOCIATION	4) <b>Applicant Address:</b> P.O BOX 41 NEWCASTLE 2940
5) <b>Existing Licence Holder:</b> GP NKOSI <b>ID NO.</b> 5609210406081	6) <b>Existing Licence Holder Address:</b> P O BOX 60832 MADADENI MADADENI KWA-ZULU NATAL 2951
7) <b>Type of application:</b> DECEASED TRANSFER AND NEW OPERATING LICENCE	8) <b>Operating Licence Number:</b> LKNKZN0130319
9) <b>Vehicle Type:</b> MINIBUS	10) 1 X 15 (SEATED) + 0 (STANDING)
11) <b>Region:</b> AMAJUBA	
12.1	<p>KWAHOFINA ECANAN SECTION TO MADADENI TOWNSHIP FROM KWAHOFINA CANAN SECTION NEW SETTLEMENT HOUSING AND THE RIVERSIDE PROCEED STRAIGHT ON ROAD BETWEEN SECTION 3 AND RIVERSIDE HOUSING AT FOUR WAY STOP PROCEED STRAIGHT VIA METHODIST CHURCH VIA SECTION 1 CLINIC AND TAXI RANK,TURN RIGHT AT SECTION 1 RANK PROCEED STRAIGHT TURN LEFT AT KWAMAVUSO CORNER HOUSE PROCEED STRAIGHT TURN LEFT AT LUTHERAN CHURCH PROCEED STRAIGHT TURN RIGHT AT EMBONGOLWENI CHURCH,VIA BP GARAGE VIA AMAJUBA DISTRICT OFFICE IKHWEZI SECTION AND VIA SAPS STATION MADADENI AT ROBOT TURN RIGHT TO INGAGANE INTERSECTION,TURN RIGHT AT THE ROBOT CROSSING INGAGANE RIVER VIA MATUKUSA NEW TOWNSHIP AT KEYWAY MOTORS (MASTUKUSA) ROBOT PROCEED STRAIGHT VIA RAILWAY STATION KARBOCHEM,TURN LEFT ENTER ROAD N11 AND TURN RIGHT INTO ALLEN STREET TO NEWCASTLE,VIA ARBOR PARK TOWN HOUSES,PROCEED ON ALLEN STREET ENTER NEWCASTLE,TURN LEFT AT KIRKLAND STREET,TURN RIGHT AT VOORTREKKER STREET PROCEED STRAIGHT ACROSS TERMINUS STREET TAXI RANK RETURN WITH SAME ROUTE TO MADADENI TOWNSHIP.TURN RIGHT AT KEYWAY MOTORS ROBOT INTO ALBERT WESSWLS ROAD VIA EMABHODINI(NEWCASLE TEXTILE INDUSTRIES AND HEAVY ENGINEERING INDUSTRY),PROCEED STRAIGHT ENGEN GARAGE VIA FOUR WAY STOP PROCEED STRAIGHT,TURN RIGHT AT ROBOT VIA KARBRO TESTING STATION,TURN RIGHT ENTER HARDWICK STREET,TURN LEFT AT KINGS HOTEL INTO HARDING STREET PROCEED STRAIGHT,TURN RIGHT AT BP GARAGE AND BRADROWS FURTHERS,INTO ALLEN STREET PROCEED STRAIGHT,TURN LEFT AT KIRKLANDS STREET,TURN RIGHT INTO VOORTRKKER STREET PROCEED STRAIGHT ACROSS TERMINUS STREET ENTER NEWCASTLE APPROVED TAXI RANK RETURN WITH SAME ROUTE TO MADADENI TOWNSHIP.</p>





**transport**

Department:  
Transport  
Province of KwaZulu-Natal

**GAZETTE**

LGKZNG02-2019-  
APR

REGION: ALL

<p>12.2</p>	<p>MADADENI TO NEWCASTLE</p> <p>FROM KWAHOFINA ECANAN SECTION NEW SETTLEMENT HOUSING AND THE RIVERSIDE PROCEED STRAIGHT ON ROAD BETWEEN SECTION 3 AND RIVERSIDE HOUSING AT FOUR WAY STOP PROCEED STRAIGHT VIA METHODIST CHURCH VIA SECTION 1 CLINIC AND TAXI RANK, TURN RIGHT AT SECTION 1 RANK PROCEED STRAIGHT, TURN LEFT AT KWAMAVUSO CORNER HOUSE PROCEED STRAIGHT, TURN LEFT AT LUTHERAN CHURCH PROCEED STRAIGHT, TURN RIGHT EMBONGOLWENI CHURCH, VIA BP GARAGE, VIA AMAJUBA DISTRICT OFFICE IKHWEZI SECTION AND VIA SAPS STATION MADADENI AT ROBOT, TURN RIGHT TO INGAGANE INTERSECTION, TURN RIGHT AT THE ROBOT CROSSING INGAGANE RIVER VIA RAILWAY STATION MATUKUSA NEW TOWNSHIP AT KEYWAY MOTORS (MATUKUSA) ROBOT PROCEED STRAIGHT VIA RAILWAY STATION KARBOCHEM, TURN LEFT ENTER ROAD N11 AND TURN RIGHT INTO ALLEN STREET TO NEWCASTLE, VIA ARBOR PARK TOWN HOUSES, PROCEED ON ALLEN STREET ENTER NEWCASTLE, TURN LEFT AT KIRKLAND STREET, TURN RIGHT AT VOORTREKKER STREET PROCEED STRAIGHT ACROSS TERMINUS STREET TAXI RANK. RETURN WITH THE SAME ROUTE TO MADADENI TOWNSHIP.</p> <p>OR</p> <p>TURN RIGHT AT KEYWAY MOTORS ROBOT INTO ALBERT WESSELS ROAD VIA EMABHODINI NEWCASTLE TEXTILE INDUSTRIES AND HEAVY ENGINEERING INDUSTRY. PROCEED STRAIGHT VIA ENGINE GARAGE. VIA FOUR WAY STOP PROCEED STRAIGHT, TURN RIGHT AT ROBOT VIA KARDBRO TESTING STATION, TURN RIGHT ENTER HARDWICK STREET, TURN LEFT AT KINGS HOTEL INTO HARDING STREET PROCEED STRAIGHT, TURN RIGHT AT BP GARAGE AND BRAD LOWS FURNISHERS, INTO ALLEN STREET PROCEED STRAIGHT, TURN LEFT AT KIRKLAND STREET, TURN RIGHT INTO VOORTREKKER STREET PROCEED STRAIGHT ACROSS TERMINUS STREET ENTER NEWCASTLE APPROVED TAXI RANK. RETURN WITH SAME ROUTE TO MADADENI TOWNSHIP.</p>
<p>12.3</p>	<p>MADADENI (JOBSTOWN / EMASONDEZA) TO MADADENI</p> <p>FROM KWADANISA STOP JOBSTOWN, TURN RIGHT ON ROAD D1335, VIA ZUKA TRUST FARM, TURN LEFT JOBSTOWN SCHOOL AND ISIKHALISEZWE S. PRIMARY SCHOOL, PROCEED ACROSS THEKU RIVIA MASKRAAL PROCEED STRAIGHT, ENTER SECTION MADADENI, TURN RIGHT AT ISCOR HOSTEL, VIA ISCOR HOSTEL (INGQAYI HOSTEL) PROCEED STRAIGHT TURN LEFT AT EMATSHENI AMHLOPHE, TURN RIGHT AT CORNER HOUSE KWAMDALLOSE PROCEED STRAIGHT TURN LEFT SHOPRITE CHECKERS ENTER CHECKERS APPROVED TAXI RANK OFF-LOAD AND RETURN WITH SAME ROUTE TO MASONDEZA. ALTERNAIVE ROUTE FROM KWAMDALLOSE CORNER HOUSE PROCEED STRAIGHT VIA CHECKERS SHOPPING CENTER, VIA SECTION 3 CLINIC, TURN RIGHT AT ROAD INTERSECTION PROCEED STRAIGHT VIA KWASIBALI TURN LEFT AT METHODIST CHURCH PROCEED STRAIGHT VIA SECTION 1 TAXI RANK VIA EKHUZANI, VIA EMBONGOLWENI, VIA BP GARAGE, VIA IKHWEZI SECTION, VIA MADADENI POLICE STATION AT THE ROBOT TURN LEFT PROCEED STRAIGHT ENTER MAGISTRATE AND WELFARE OFFICE PARKING AND LOAD / OFFLOAD. RETURN THE SAME ROUTE TO MADADENI CHECKERS.</p>



## transport

Department:  
Transport  
Province of KwaZulu-Natal

## GAZETTE

LGKZNG02-2019-  
APR

REGION: ALL

<b>12.4</b>	<p>MADADENI TO MADADENI (SIBHASHA KILBARCHAN)</p> <p>FROM NEWCASTLE TAXI RANK, TURN LEFT INTO TERMINUS STREET, TURN RIGHT AT VOORTREKKER STREET, TURN LEFT AT KIRKLAND STREET, AND TURN RIGHT AT ALLEN STREET.</p> <p>ALTERNATIVE.</p> <p>FROM NEWCASTLE TAXI RANK, TURN RIGHT AT TERMINUS STREET, TURN LEFT AT SUTHERLAND STREET, TURN LEFT AT HOSPITAL VIA PROVINCIAL HOSPITAL NEWCASTLE PRISON TURN RIGHT INTO ALLEN STREET, PROCEED TURN RIGHT INTO N11 LADYSMITH ROAD, TURN RIGHT TO INDIAN VILLAGE RETURN SAME ROUTE ACROSS N11, LEFT INTO KILBARCHEN VILLAGE, TURN LEFT AT 4TH AVENUE RETURN SAME ROUTE TURN LEFT INTO INGAGANE ROAD, TURN LEFT TO KILBARCHEN GOLF CLUB RETURN SAME ROUTE TURN LEFT, AT BUTHELEZI STREET VIA OLD POWERSTATION. PROCEED STRAIGHT INTO INGAGANE TOWNSHIP TURN LEFT INTO INGAGANE CLUB INTO 3RD AVENUE AT INGAGANE TOWNSHIP OFFICE RETURN WITH SAME ROUTE TO MADADENI.</p> <p>ALTERNATIVE.</p> <p>ROUTE FROM NEWCASTLE TAXI RANK PROCEED ACROSS TERMINUS STREET, TURN LEFT AT VOORTREKKER STREET, TURN RIGHT AT KIRKLAND STREET, PROCEED STRAIGHT TURN LEFT AT SUTHERLAND STREET VIA PICK N PAY SHOPPING CENTER VIA TECHNIKON SA. TURN LEFT AT HOSPITAL STREET PROCEED STRAIGHT TURN RIGHT ALLEN STREET VIA ARBOR PARK SUBURB, TURN LEFT ENTER N11 TURN RIGHT INTO P483 ROAD TO MADADENI, OSIZWENI AND UTRECHT, TURN RIGHT KARBOCHEM VIA KARBOCHEM PROCEED STRAIGHT VIA ROY POINT CEMETERY, PROCEED STRAIGHT ENTER VEZIBUHLE SETTLEMENT (KNOWN AS EMPONGPONGWENI) RETURN WITH THE SAME ROUTE TO NEWCASTLE APPROVED TAXI RANK. ALTERNATIVE TO ROUTE 11 TURN RIGHT TO BALLANGEIGCH AND RETURN AND TURN LEFT TO VEZIBUHLE.</p>
<b>12.5</b>	<p>MADADENI TO OSIZWENI</p> <p>FROM MADADENI TO OSIZWENI TOWNSHIP FROM MAGISTRATE OFFICE, MADADENI TOWNSHIP, TURN LEFT ENTER ROAD BETWEEN SECTION 2 AND MUNICIPALITY OFFICES. TURN RIGHT AT BP GARAGE PROCEED STRAIGHT VIA IMBONGOLWENI CHURCH, VIA KHUZANI SHOPPING CENTRE VIA METHODIST CHURCH. SECTIONS 1 PROCEED STRAIGHT AT FOUR WAY STOP ON ROAD BETWEEN RIVERSIDE HOUSES AND SECTION 3 TURN RIGHT AT KWAMABOYA. VIA EHASHINI STOP. VIA ST HOHN CHURCH, TURN RIGHT AT CHECKERS SHOPPING CENTER VIA CLINIC SECTION 3, TURN LEFT AT CLINIC, AND PROCEED VIA MADADENI LIBRARY, VIA BEER WHOLESAL DEPORT, VIA MAZIBUYE TESTING STATION. PROCEED STRAIGHT, AT ZENZELE SHOPPING CENTER, TURN RIGHT AND TURN LEFT VIA MADADENI HOSPITAL ROAD BETWEEN SECTION 6 AND MADADENI HOSPITAL, TURN LEFT AT AMAZULU HIGH SCHOOL, TURN RIGHT AT ROAD INTERSECTION (ROAD BETWEEN SECTION 6 AND SECTION7), VIA MADODA SHOPPING ENTERPRISE, TURN RIGHT AT MADADENI BREWERY VIA MOYOMUHLE TAXI RANK, TURN LEFT AT THE ROBOT ENTER ROAD TO OSIZWENI AND UTRECHT VIA NINE MILE STOP, VIA BLAUBOSCH AREA, TURN RIGHT AT EMPANGENI, TURN LEFT ENTER OSIZWENI TOWNSHIP (SOUTH), PROCEED STRAIGHT VIA QHUBIMFUNDO S. P. SCHOOL AND VIA XOLANI HIGH SCHOOL. TURN RIGHT AT KWAMASHU STOP. TURN LEFT AT MPHAZIMA RESTAURANT AND HLANGANANI SHOPPING CENTRE, PROCEED STRAIGHT, TURN RIGHT AT ROAD INTERSECTION VIA OSIZWENI BUSINESS ARE, VIA POST OFFICE (OSIZWENI) AND S.A.P.S. STATION, TURN LEFT PROCEED STRAIGHT TO TOP TANK, TURN LEFT KWAMBHOKO (SAND SUPPLY DEPORT) VIA LONG HOMES HOUSING, TURN RIGHT AT MATSHEKETSHENI SECTION, VIA KWA BOB SHOPPING CENTRE, AND MASKOPHASINI, TURN LEFT AT DEPOT. ON THE THIRD ROAD FROM KHUZANI SHOPPING CENTRE, TURN RIGHT VIA KWAMAKHANYA SHOPPING CENTER, TURN RIGHT AT KWA VILAKAZI CORNER HOUSE, VIA 5 STAR CENTRE AND FIRE STATION OSIZWENI, AND TURN RIGHT AT T.V. LIQUOR STORE. PROCEED STRAIGHT VIA KAKALASPA AREA (RURAL AREA) VIA MILLENNIUM CASH STORE. EMPOMPINI RETURN SAME ROUTE TO MADADENI TOWNSHIP.</p>



**transport**

Department:  
Transport  
Province of KwaZulu-Natal

**GAZETTE**

LGKZNG02-2019-  
APR

REGION: ALL

12.6	<p>NEWCASTLE TO NEWCASTLE (IMPONDO/BAHLOKAZI)</p> <p>FROM NEWCASTLE APPROVED TAXI RANK, TURN RIGHT AT TERMINUS STREET, TURN LEFT AT GURTLERLAND STREET, TURN RIGHT AT SCOTTS STREET, VIA PICK N PAY SHOPPING CENTRE, PROCEED STRAIGHT VIA CAPRICORNA HOTEL, ENTER BOUNDARY STREET AT LENOXTON TOWNSHIP, PROCEED VIA CALTEX GARAGE (PETROL), VIA RICHVIEW CIVIC HALL, VIA BABS SCRAP YARD, VIA NCANDU COMBINED SCHOOL, TURN LEFT AT CHEMSFORD ROAD, VIA FARMERS ASSOCIATION AUCTION SALE, TURN RIGHT TO ROAD D502 TO EKUSENI YOUTH DEVELOPMENT CENTRE, ENTER CHEMSFORD ROAD, PROCEED STRAIGHT. AT CHEMSFORD DAM, TURN RIGHT INTO ROAD R621 TO BAHLOKAZI HIGH SCHOOL. RETURN WITH THE SAME ROAD R621 FROM HAIGH SCHOOL VIA CHEMSFORD WATER WORKS. RETURN WITH THE SAME ROUTE FROM GIJIMA SCHOOL R621, TURN RIGHT AT CHEMSFORD DAM. RETURN WITH THE SAME ROUTE TO NEWCASTLE APPROVED TAXI RANK.</p>
12.7	<p>NEWCASTLE (MADADENI 6) TO VRYHEID</p> <p>FROM NEWCASTLE TAXI RANK AND FROM MADADENI SECTION 6 TO VRYHEID FROM NEWCASTLE TAXI RANK IN NEWCASTLE PROCEED STRAIGHT ACROSS TERMINUS STREET, INTO VOORTREKKER STREET, TURN LEFT AT KIRKLAND STREET, TURN RIGHT AT ALLAN STREET (MAIN STREET) PROCEED STRAIGHT VIA ARBOR PARK SUBURBS, TURN LEFT ENTER N11 ROAD PROCEED STRAIGHT, TURN RIGHT INTO P483 PROCEED STRAIGHT TURN LEFT AT CAVERN ROBOT TO (PICK UP POINT) SECTION 6 RETURN THE SAME ROAD TO CAVERN ROBOT, TURN LEFT AT ROBOT, ENTER P483 ROAD, VIA OSIZWENI TO UTRECHT, TURN RIGHT AT UTRECHT ROAD INTERSECTION ENTER R34 ROAD PROCEED.</p>
12.8	<p>NEWCASTLE TO ESTCOURT</p> <p>FROM NEWCASTLE APPROVED TAXI RANK, TURN RIGHT AT VOORTREKKER, TURN LEFT TO KIRKLAND STREET, TURN RIGHT ENTER ALLEN STREET, TURN RIGHT TO N11, TURN LEFT TO HELPMEKAR, TURN TO PETERS ROAD, TURN RIGHT TO COLENSE ROAD, TURN LEFT TO R103, ENTER ALEXANDRA ROAD, TURN RIGHT TO HARDING STREET ENTER APPROVED ESTCOURT TAXI RANK. RETURN WITH THE SAME ROUTE TO NEWCASTLE.</p>
12.9	<p>NEWCASTLE TO LADYSMITH.</p> <p>FROM NEWCASTLE APPROVED TAXI RANK PROCEED ACROSS TERMINUS STREET ENTER VOORTREKKER STREET TURN LEFT AT KIRKLAND STREET, TURN RIGHT ENTER ALLEN STREET, TURN RIGHT TO N11 JOIN CRAWCHAW STREET, TURN LEFT ENTER LADYSMITH APPROVED TAXI RANK RETURN WITH THE SAME ROUTE TO NEWCASTLE.</p>
12.10	<p>NEWCASTLE TO PITERMARITZBURG.</p> <p>FROM NEWCASTLE APPROVED TAXI RANK PROCEED ACROSS TERMINUS STREET, ENTER VOORTREKKER STREET, TURN LEFT TO KIRKLAND STREET, TURN RIGHT ENTER ALLEN STREET, TURN LEFT TO N11, TURN LEFT TO HELPMEKAR ROAD, TURN RIGHT TO PETERS ROAD THROUGH INDUSTRIAL, TURN RIGHT TO COLENSE ROAD, TURN RIGHT TON3, TURN LEFT TO CHURCH STREET, TURN LEFT TO EAST STREET ENTER PIETERMARITZBURG APPROVED TAXI RANK. RETURN WITH THE SAME ROUTE TO NEWCASTLE.</p>
12.11	<p>NEWCASTLE TO DURBAN</p> <p>FROM NEWCASTLE APPROVED TAXI RANK, PROCEED ACROSS TERMINUS STREET, TURN RIGHT AT VOORTREKKER STREET, TURN LEFT INTO KIRKLAND STREET, TURN RIGHT ENTER ALLEN STREET PROCEED STRAIGHT, TURN RIGHT TO N11, TURN LEFT TO HELPMEKAR, TURN RIGHT TO PETERS ROAD, TURN RIGHT TO COLENSE ROAD, TURN LEFT TO R103, TURN LEFT TO N3, TURN LEFT TO ALICE STREET, TURN LEFT TO ALBERT ROAD, TURN RIGHT TO MNGENI ROAD ENTER APPROVED DURBAN TAXI RANK CORNER OF UMNGENI ROAD AND OSBORN ROAD. RETURN WITH THE SAME ROUTE TO NEWCASTLE.</p>
12.12	<p>MADADENI TO ALL SECTIONS</p> <p>FROM MADADENI SHOPRITE SHOPPING CENTRE TO ALL SECTIONS WITHIN MADADENI TOWNSHIP. PICK AND DROP TO AND FROM AND TURN TO MADADENI SHOPRITE SHOPPING CENTRE.</p>
12.13	<p>NEWCASTLE TAXI RANK TO NEWCASTLE TOWNLANDS</p> <p>FROM TAXI RANK INTO TERMINUS STREET TURN LEFT AT VOORTREKKER STREET TURN LEFT INTO KIRKLAND STREET, TURN LEFT INTO ALLEN STREET, PROCEED STRAIGHT TURN RIGHT AT DRAKENSBURG DRIVE PROCEED STRAIGHT, VIA MONTE VISTA, TURN LEFT INTO AQUAMARINE DRIVE, TURN RIGHT INTO AMETHYST ROAD PROCEED STRAIGHT TURN RIGHT AT DRAKENSBURG DRIVE, TURN LEFT INTO VICTORIA ROAD PROCEED STRAIGHT VIA AMAJUBA LODGE, CHECKERS SHOPPING CENTRE, TURN RIGHT AT ROBOT INTO ALLEN STREET PICK AND DROP TO AND FROM. RETURN WITH SAME ROUTE TO NEWCASTLE TAXI RANK.</p>



## transport

Department:  
Transport  
Province of KwaZulu-Natal

## GAZETTE

LGKZNG02-2019-  
APR

REGION: ALL

12.14	<p><b>NEWCASTLE TO MONDLO</b> FROM APPROVED TAXI RANK IN NEWCASTLE PROCEED STRAIGHT ACROSS TERMINUS STREET INTO VOORTREKKER STREET, TURN LEFT AT KIRKLAND STREET, TURN RIGHT AT ALLEN STREET PROCEED STRAIGHT, VIA ARBOR PARK SUBURB. TURN LEFT ENTER N11 ROAD, TURN RIGHT INTO P483 ROAD VIA OSIZWENI TO UTRECHT, TURN RIGHT AT UTRECHT ROAD INTERSECTION ENTER ROAD R34 ROAD. PROCEED STRAIGHT AT BLOOD RIVER PROCEED STRAIGHT ACROSS R33 ROAD ENTER P54 ROAD TO NQUTHU, TURN LEFT AT KWAGRACE SHOPPING CENTRE PROCEED STRAIGHT ON THAT ROAD ENTER MONDLO. TURN LEFT TO MONDLO TAXI RANK. RETURN SAME ROUTE TO NEWCASTLE.</p>
12.15	<p><b>NEWCASTLE TO NQUTU</b> FROM APPROVES TAXI RANK IN NEWCASTLE PROCEED STRAIGHT ACROSS TERMINUS STREET INTO VOORTREKKER STREET, TURN LEFT AT KIRKLAND STREET, TURN RIGHT AT ALLEN STREET PROCEED STRAIGHT, VIA ARBOR PARK SUBURB, TURN LEFT ENTER N11 ROAD THEN TURN RIGHT INTO P483 ROAD VIA OSIZWENI ROAD TO UTRECHT, TURN RIGHT AT UTRECHT ROAD INTERSECTION ENTER R34 ROAD. PROCEED STRAIGHT AT BLOOD RIVER CROSSROAD PROCEED ACROSS R33 ROAD ENTER P54 ROAD TO NQUTHU APPROVED TAXI RANK DESTINATION, RETURN SAME ROUTE TO NEWCASTLE.</p>
12.16	<p><b>NEWCASTLE TO PAULPIETERSBURG</b> FROM NEWCASTLE TAXI RANK, PROCEED STRAIGHT ACROSS TERMINUS STREET INTO VOORTREKKER STREET PROCEED STRAIGHT, TURN LEFT AT KIRKLAND STREET, TURN RIGHT AT ALLEN STREET PROCEED STRAIGHT VIA ARBOR PARK SUBURB, TURN LEFT ENTER N11 ROAD PROCEED STRAIGHT, TURN RIGHT INTO P483 VIA OSIZWENI TO UTRECHT, TURN RIGHT AT UTRECHT ROAD INTERSECTION ENTER R34 ROAD PROCEED STRAIGHT, TURN LEFT AT BLOOD RIVER ENTER R33 ROAD AND R34 PROCEED STRAIGHT TO VRYHEID, TURN LEFT AT STILWATER BP GARAGE PROCEED STRAIGHT ENTER R33 ROAD TO PAULPIETERSBURG TURN RIGHT AT KRUGER STREET PROCEED STRAIGHT ENTER PAULPIETERSBURG TAXI RANK. RETURN SAME ROUTE TO NEWCASTLE.</p>
12.17	<p><b>NEWCASTLE TO PAULPIETERSBURG</b> FROM NEWCASTLE TAXI RANK, PROCEED STRAIGHT ACROSS TERMINUS STREET INTO VOORTREKKER STREET PROCEED STRAIGHT, TURN LEFT AT KIRKLAND STREET, TURN RIGHT AT ALLEN STREET PROCEED STRAIGHT VIA ARBOR PARK SUBURB, TURN LEFT ENTER N11 ROAD PROCEED STRAIGHT, TURN RIGHT INTO P483 VIA OSIZWENI TO UTRECHT, TURN RIGHT AT UTRECHT ROAD INTERSECTION ENTER R34 ROAD PROCEED STRAIGHT, TURN LEFT AT BLOOD RIVER ENTER R33 ROAD AND R34 PROCEED STRAIGHT TO VRYHEID, TURN LEFT AT STILWATER BP GARAGE PROCEED STRAIGHT ENTER R33 ROAD TO PAULPIETERSBURG TURN RIGHT AT KRUGER STREET PROCEED STRAIGHT ENTER PAULPIETERSBURG TAXI RANK. RETURN SAME ROUTE TO NEWCASTLE.</p>
12.18	<p><b>NEWCASTLE TO NONGOMA</b> MADADENI TO SECTION 6 IN NEWCASTLE TO NONGOMA. FROM MADADENI SECTION 6 PROCEED STRAIGHT TO CAVAN FARM ROBOT, TURN LEFT ROAD INTERSECTION ENTER P483 ROAD, VIA OSIZWENI TO UTRECHT, TURN RIGHT AT UTRECHT ROAD INTERSECTION ENTER R34 ROAD PROCEED STRAIGHT VIA NHLAZADELO SCHOOL, TURN LEFT AT BLOOD RIVER ENTER R33 AND R34 TO VRYHEID PROCEED STRAIGHT AT CROSS ROADS BEFORE REACHING VRYHEID ON REACHING R34 ROAD PROCEED STRAIGHT VIA BHEKUZULU TOWNSHIP ENTER R69 ROAD LOUWSBURG, PROCEED STRAIGHT VIA DRIEFONTEIN, VIA CORONATION, TURN RIGHT ENTER R618 ROAD VIA NGOME FOREST , VIA BENEDICT HOSPITAL TO NONGOMA TOWN PROCEED STRAIGHT ENTER NONGOMA TAXI RANK, RETURN SAME ROUTE TO MADADENI SECTION 6 AND NEWCASTLE.</p>
12.19	<p><b>NEWCASTLE TO EMPANGENI.</b> FROM MADADENI SECTION 6 AND NEWCASTLE TAXI RANK. FROM NEWCASTLE TAXI RANK PROCEED ACROSS TERMINUS STREET INTO VOORTREKKER STREET, TURN LEFT AT KIRKLAND STREET, TURN RIGHT AT ALLEN STREET PROCEED STRAIGHT VIA ARBOR PARK SUBURB, TURN LEFT INTO N11 ROAD PROCEED STRAIGHT TURN RIGHT TO P483 ROAD VIA BLAUBOSCH OSIZWENI TO UTRECHT, TURN RIGHT AT UTRECHT ROAD INTERSECTION ENTER R34 ROAD PROCEED STRAIGHT TURN LEFT AT BLOODRIVER ENTER R33 ROAD AND R34 PROCEED STRAIGHT VIA STILWATER BP GARAGE ON ROAD TO VRYHEID, TURN RIGHT AT CROSS ROADS BEFORE ENTERING VRYHEID PROCEED ON R34 ROAD VIA VRYHEID PROCEED STRAIGHT VIA MELMOTH, TURN LEFT AT ENKWALINI NDUNDULU AREA PROCEED STRAIGHT ON R34 ENTER EMPANGENI MAIN ROAD TURN RIGHT AT BOXER SHOPPING CENTER ENTER ?A? TAXI RANK EMPANGENI, RETURN SAME ROUTE TO MADADENI SECTION 6 AND NEWCASTLE.</p>



## transport

Department:  
Transport  
Province of KwaZulu-Natal

## GAZETTE

LGKZNG02-2019-  
APR

REGION: ALL

12.20	<p>NEWCASTLE TO PONGOLA FROM NEWCASTLE TAXI RANK PROCEED STRAIGHT ACROSS TERMINUS STREET TURN LEFT AT KIRKLAND STREET TURN RIGHT AT ALLEN STREET (MAIN STREET) PROCEED STRAIGHT TO ARBOR PARK SUBURB TURN LEFT ENTER N11 ROAD, PROCEED STRAIGHT TURN RIGHT INTO R483 TO OSIZWENI, UTRECHT TURN RIGHT AT UTRECHT ROAD INTERSECTION ENTER R34 ROAD PROCEED STRAIGHT TURN LEFT AT BLOODRIVER ROAD INTERSECTION ENTER R33 AND R34 PROCEED STRAIGHT TO STILWATER BP GARAGE TURN RIGHT AT CROSS ROAD BEFORE REACHING VRYHEID PROCEED ON R34 TO BHEKZULU TOWNSHIP ENTER R69 ROAD TO LOUWSBURG TURN LEFT AT ROAD INTERSECTION ENTER R66 ROAD TO MAGUDU, TURN LEFT ENTER N2 ROAD PROCEED STRAIGHT ENTER PONGOLA TAXI RANK RETURN SAME ROUTE TO NEWCASTLE.</p>
12.21	<p>NEWCASTLE TO FRANKFORT FROM NEWCASTLE TAXI RANK EXIT WITH VOORTREKKER STREET AND TURN LEFT TO 34 KIRKLAND STREET AND TURN LEFT TO 31 ALLEN STREET AND TURN LEFT TO ROAD R34 TURN RIGHT TO R103 AND TURN LEFT TO R34 ENTER WITH BACK STREET FRANKFORT WITH RIGHT AND TURN RIGHT NAMAHAADI STREET ENTER INTO APPROVED TAXI RANK IN FRANKFORT AND RETURN USING THE SAME ROUTE.</p>
12.22	<p>NEWCASTLE TO NORMANDEEN FROM NEWCASTLE TAXI RANK EXIT WITH TERMINUS STREET TURN LEFT WITH SUTHERLAND STREET TURN RIGHT WITH SCOTT STREET TO LENNOXTON WITH ROAD P39 TO NORMANDIEN PICK AND DROP RETURNING USING SAME ROUTE.</p>
12.23	<p>NEWCASTLE TO UTRECHT FROM NEWCASTLE TAXI RANK WITH VOORTREKKER STREET TURN LEFT TO 34 KIRKLAND STREET AND TURN LEFT TO 31 ALLEN STREET AND TURN LEFT TO JOIN N11 ROAD TURN RIGHT TO UTRECHT ROAD AND TURN LEFT TO UTRECHT INTO APPROVED TAXI RANK AND RETURN BACK USING THE SAME ROUTE.</p>
12.24	<p>NEWCASTLE TO DUNDEE. FROM NEWCASTLE APPROVED TAXI RANK PROCEED ACROSS TERMINUS STREET, ENTER VOORTREKKER STREET TURN LEFT TO KIRKLAND STREET, TURN RIGHT ENTER ALLEN STREET, PROCEED TURN LEFT TO N11 PROCEED STRAIGHT TURN LEFT TO R621 VIA NDH ENTER PROCEED STRAIGHT VIA HUTTERNSPRUT TURN LEFT TO DUNDEE ENTER LANDMAN STREET TURN LEFT ENTER DUNDEE APPROVED TAXI RANK RETURN WITH SAME ROUTE TO NEWCASTLE.</p>



## transport

Department:  
Transport  
Province of KwaZulu-Natal

## GAZETTE

LGKZNG02-2019-  
APR

REGION: ALL

1) <b>Application Number:</b> APP0109801	2) <b>Gazette Number:</b> LGKZNG02-2019-APR
3) <b>Applicant:</b> PC ZULU <b>ID NO.</b> 9401150365089 <b>Association:</b> MONDLO & DISTRICT TAXI OWNERS ASSOCIATION	4) <b>Applicant Address:</b> P.O BOX 1564 EMONDLO 3105
5) <b>Existing Licence Holder:</b> S ZULU <b>ID NO.</b> 5210145243085	6) <b>Existing Licence Holder Address:</b> PO BOX1564 MONDLO 3105
7) <b>Type of application:</b> DECEASED TRANSFER	8) <b>Operating Licence Number:</b> LGKZN0803000577
9) <b>Vehicle Type:</b> MINIBUS	10) 1 X 15 (SEATED) + 0 (STANDING)
11) <b>Region:</b> ZULULAND	
12.1	MONDLO TO DURBAN  STARTING POINT: MONDLO TAXI RANK, RIGHT TO 3RD AVENUE, PICKING UP FROM ALL WARDS, JOINING P463, TURN RIGHT TO R34, PASS GLUCKSTADT TO MELMOTH, JOINING R68 TO NDUNDULU TO NKWALINI TO ESHOWE, TO GINGINDLOVU, RIGHT TO DOKODWENI TO N2, MANDINI TO ULTRA CITY STOP FOR REFRESHMENTS, START BACK TO N2, PASS STANGER, LEFT TO BALLITO, RIGHT TO M4, PASS UMHLANGA ROCKS, RIGHT TO ARGYLE, LEFT TO UMNGENI ROAD, OFFLOAD PASSENGERS AT DURBAN STATION, PROCEED AND TURN RIGHT TO BEREA ROAD TO N3, RIGHT OLD MAIN ROAD TO HILL STREET PINETOWN TAXI RANK, AND BACK TO EMONDLO TAXI RANK, THE SAME ROUTE.
12.2	MONDLO TO NEWCASTLE  MONDLO TAXI RANK, LEFT TO 3RD AVENUE, RIGHT TO GOBINSIMBI STREET, PASS POLICE STATION, PROCEED TO P411, RIGHT TO P54, PASS BLOOD RIVER STORE, CROSS R33 TO R34, TURN LEFT TO R37, PASS NINE MILE, LEFT TO N11, TURN TO ALLEN STREET AT THE LAST ROBOT, TURN LEFT AND RIGHT TO NEWCASTLE TAXI RANK AND RETURN WITH PASSENGERS THE SAME ROUTE.
12.3	MONDLO TO NCOME PRISON  FROM MONDLO TAXI RANK, PICK UP PASSENGERS, TURN RIGHT TO 3RD AVENUE, RIGHT TO GOBINSIMBI STREET, PASS MONDLO POLICE STATION TO P258, RIGHT P54, RIGHT TO D1311, OFF LOAD AND LOAD PASSENGERS, BACK TO P54 TO BLOOD RIVER STORE, OFF LOAD AND LOAD PASSENGERS, RIGHT TO R34, JOIN CHURCH STREET, LEFT TO LANDROS STREET, RIGHT TO SHOPRITE TAXI RANK, OFF LOAD PASSENGERS AND LOAD PASSENGERS, RETURN TO MONDLO TAXI RANK, THE SAME ROUTE.
12.4	MONDLO TO MHLONGO FARM  FROM MONDLO TAXI RANK, PICK UP PASSENGERS, TURN RIGHT TO 3RD AVENUE, LEFT TO GOBINSIMBI STREET, JOIN P258, LEFT D1360, LEFT TO D238, CONTINUE TO MHLONGO FARM TAXI RANK, OFF LOAD AND LOAD PASSENGERS, RETURN TO MONDLO THE SAME ROUTES.
12.5	MONDLO TO MVUNYANE  FROM MONDLO TAXI RANK, LOAD PASSENGERS, RIGHT TO 3RD AVENUE, TURN LEFT TO GOBINSIMBI STREET, JOIN P258, LEFT TO P199, LEFT TO D1303, TURN RIGHT TO D1309, LEFT A3470 TO MVUNYANE, OFF LOAD AND LOAD PASSENGERS, RETURN TO MONDLO TAXI RANK VIA THE SAME ROUTES.
12.6	MONDLO TO ULUNDI  MONDLO TAXI RANK, RIGHT TO 3RD AVENUE, PROCEED TO P463, RIGHT TO R34, LEFT TO R68 TO ULUNDI TAXI RANK, OFF LOAD PASSENGERS AND RETURN.
12.7	MONDLO TO NQUTU  STARTING POINT: MONDLO TAXI RANK, LEFT TO 3RD AVENUE TO GOBINSIMBI, PROCEED TO P258, PASS KWAMANYATHI BOTTLE STORE, PASS NTABABOMVU, TURN LEFT TO P54, PROCEED TO NQUTU, TURN LEFT TO TAXI RANK, RETURN BACK WITH PASSENGERS THE SAME ROUTE.



## transport

Department:  
Transport  
Province of KwaZulu-Natal

## GAZETTE

LGKZNG02-2019-  
APR

REGION: ALL

1) <b>Application Number:</b> APP0109805	2) <b>Gazette Number:</b> LGKZNG02-2019-APR
3) <b>Applicant:</b> HN MASITENG <b>ID NO.</b> 6909205812080 <b>Association:</b> UNIVERSITY PARK LONG DISTANCE TAXI ASS.	4) <b>Applicant Address:</b> 892 KWA-MAKHUTHA P O AMANZIMTOTI KWA-ZULU NATAL 4126
5) <b>Existing Licence Holder:</b> BC NGOBESE <b>ID NO.</b> 6306030366087	6) <b>Existing Licence Holder Address:</b> P.O BOX 1457 NQUTHU 3135
7) <b>Type of application:</b> NORMAL TRANSFER	8) <b>Operating Licence Number:</b> LGKZN1303001362
9) <b>Vehicle Type:</b> MINIBUS	10) 1 X 15 (SEATED) + 0 (STANDING)
11) <b>Region:</b> DURBAN CENTRAL	
12.1	DURBAN TO BERGVILLE. FROM UNIVERSITY PARK, LEFT WARWICK AVENUE JOIN N3, PASS ULTRA CITY, TURN LEFT R74 PASS WINTERTON STRAIGHT TO BERGVILLE, WEST STREET AND BERGVILLE TAXI RANK.
12.2	DURBAN TO NKANDLA FROM UNIVERSITY PARK TAXI RANK NO. 233 IN DURBAN, TURN RIGHT TO WILLS ROAD, TURN LEFT TO WARWICK AVENUE, TURN LEFT TO CANNONGATE ROAD, RIGHT N3, RIGHT TO N2 STANGER, OFF RAMP TO DOKODWENI ON R66, TURN LEFT TO MELMOTH ON R34, TURN TO R68 AND PROCEED STRAIGHT TO NKANDLA ON R226, TURN LEFT TO P50/3 TO NKANDLA TAXI RANK  OUTBOUND RETURN TO DURBAN, PASS MELMOTH, ESHOWE, PROCEED ON R66 TOWARDS DOKODWENI, TURN RIGHT TO R102, PASS MANDENI, STANGER, DROPPING OFF PASSENGERS, BACK TO R66, TURN RIGHT TO N2, TURN LEFT P445, RIGHT TO M4, PASS BALLITO TOWARDS DURBAN NORTH, GO THROUGH M4 TO STANGER STREET INTO PRINCE ALFRED STREET, TURN RIGHT TO ORDINANCE ROAD, PROCEED TO LEOPOLD STREET, LEFT TO MARKET ROAD, RIGHT INTO A SERVICE ROAD BEHIND ENGLISH MARKET, RIGHT AGAIN INTO SERVICE ROAD, INTO UNIVERSITY AVENUE, TURN RIGHT INTO UNIVERSITY PARK TAXI RANK IN DURBAN
12.3	DURBAN TO NQUTU FROM UNIVERSITY PARK TAXI RANK NO. 233 IN DURBAN, TURN RIGHT TO WILLS ROAD, TURN LEFT TO WARWICK AVENUE, TURN LEFT TO CANNONGATE ROAD, RIGHT N3, RIGHT TO N2 STANGER, OFF RAMP TO DOKODWENI ON R66, TURN LEFT TO MELMOTH ON R34, TURN LEFT TO R68 TO BABANANGO, PROCEED TO NQUTU, OFFLOAD AT NQUTU TAXI RANK AND RETURN TO  OUTBOUND RETURN TO DURBAN, PASS MELMOTH AND ESHOWE, DROPPING OFF PASSENGERS, PROCEED ON R66 TOWARDS DOKODWENI, TURN RIGHT TO R102, PASS MANDENI, STANGER, MAY DROP OFF PASSENGERS, BACK TO R66, TURN RIGHT TO N2, PROCEED AND TURN LEFT P445, RIGHT M4, PASS BALLITO TOWARDS DURBAN NORTH, GO THROUGH M4 TO STANGER STREET INTO PRINCE ALFRED STREET, TURN RIGHT TO ORDINANCE ROAD, PROCEED TO LEOPOLD STREET, TURN LEFT TO MARKET ROAD, RIGHT INTO A SERVICE ROAD, BEHIND ENGLISH MARKET, RIGHT AGAIN INTO A SERVICE ROAD INTO UNIVERSITY AVENUE, TURN RIGHT INTO UNIVERSITY PARK TAXI RANK IN DURBAN



## transport

Department:  
Transport  
Province of KwaZulu-Natal

## GAZETTE

LGKZNG02-2019-  
APR

REGION: ALL

### 12.4 DURBAN TO ESTCOURT

FROM UNIVERSITY PARK TAXI RANK NO. 233 IN DURBAN, TURN RIGHT TO WILLS ROAD, TURN LEFT TO WARWICK AVENUE, TURN LEFT TO CANNON GATE ROAD, PROCEED TO N3, TOWARDS PIETERMARITZBURG, PASS MOOI RIVER TOLL PLAZA, PROCEED TO ESTCOURT ON N3, TURN LEFT ON ESTCOURT OFF RAMP SOUTH BOUND NO. 168, TURN RIGHT PASS MIDWAY RTI ON R103 TO LORNE STREET, HARDING STREET, TURN LEFT TO ALEXANDER STREET IN ESTCOURT, TURN LEFT TO ESTCOURT TAXI RANK AND RETURN TO DURBAN.

#### ALTERNATIVE

AT MOOI-RIVER TURN LEFT TO MOOI-RIVER OFF RAMP THROUGH OFF RAMP TOLLGATE, TURN LEFT AND TURN RIGHT TOWARDS MOOI RIVER R103, PASS ENGEN GARAGE, OFFLOAD PASSENGERS AT MOOI-RIVER, PROCEED ON OLD MAIN ROAD TO ESTCOURT, PASS WILLOWGRANGE, PASS AIRODROME, TURN RIGHT ON R103 TO ESTCOURT, LORNE STREET, HARDING STREET, TURN LEFT TO ALEXANDER STREET, TURN LEFT TO ESTCOURT TAXI RANK AND RETURN TO DURBAN

#### OUTBOUND

FROM ESTCOURT TAXI RANK, TURN RIGHT TO ALEXANDER STREET, TURN RIGHT INTO HARDING STREET, TURN LEFT INTO ALBERT STREET, TURN LEFT INTO LORNE STREET, PROCEED ON R103, TURN LEFT AT MIDWAY ON N3, TOWARDS DURBAN, PASS HOWICK, DROPPING CAN BE DONE, LEFT TO M31, OLD MAIN ROAD, PROCEED TO PINETOWN AND OFFLOAD PASSENGERS, PROCEED ON TO DURBAN





**transport**

Department:  
Transport  
Province of KwaZulu-Natal

**GAZETTE**

LGKZNG02-2019-  
APR

REGION: ALL

1) <b>Application Number:</b> APP0109810	2) <b>Gazette Number:</b> LGKZNG02-2019-APR
3) <b>Applicant:</b> SN HLONGWA <b>ID NO.</b> 5003235743084 <b>Association:</b> MOPHELA ESTON TAXI OWNERS ASSOCIATION	4) <b>Applicant Address:</b> 40331 MN430 MAIN ROAD MOPHELA AREA 3699
5) <b>Existing Licence Holder:</b> NOT APPLICABLE <b>ID NO.</b> NOT APPLICABLE	6) <b>Existing Licence Holder Address:</b> NOT APPLICABLE
7) <b>Type of application:</b> NEW OPERATING LICENCE	8) <b>Operating Licence Number:</b> LGKZN1503001808
9) <b>Vehicle Type:</b> MINIBUS TAXI	10) 1 X 9-16 (SEATED) + 0 (STANDING)
11) <b>Region:</b> DURBAN WEST	
12.1	<p>MOPHELA TO RICHMOND</p> <p>FROM APPROVED TAXI RANK AT ESTON (P21), INTO P24, TURN LEFT TO R624 TO RICHMOND, TURN RIGHT TO R56 RICHMOND AND IXOPO MAIN ROAD, TURN LEFT TO SHEPSTONE STREET TO TOWN, TURN RIGHT TO CHILLY STREET, RIGHT INTO NELSON STREET TO APPROVED TAXI RANK IN RICHMOND (CORNER OF CHILLY STREET AND NELSON STREET), DIRECT AND RETURN.</p> <p>FROM APPROVED TAXI RANK IN RICHMOND (CORNER CHILLY STREET AND NELSON STREET), INTO NELSON STREET, INTO CHILLY STREET, LEFT INTO SHEPSTONE STREET, RIGHT INTO R56 RICHMOND AND IXOPO MAIN ROAD, INTO P24, PROCEED TO APPROVED TAXI RANK IN ESTON (P21), DIRECT AND RETURN.</p>
12.2	<p>MOPHELA TO PIETERMARITZBURG</p> <p>FROM MOPHELA TO APPROVED TAXI RANK IN BERG STREET RANK NO. 2 – BELOW RETIEF STREET.</p> <p>FROM APPROVED TAXI RANK IN MOPHELA WHICH IS SITUATED AT THE CORNER OF MEYIWA ROAD AND SANKOTSHE AND MOPHELA ROAD, INTO P430, INTO P385, WHICH BECOMES UITKOMST STREET, CROSS OVER TO VAN DE PLANK SQUARE (PICK UP PASSENGERS ONLY, NO OFF LOADING PASSENGERS), BACK ONTO R103 TOWARDS UMLAAS ROAD, TURN RIGHT INTO R603, TOWARDS UMLAAS ROAD AND JOIN N3, TURN LEFT INTO CHURCH STREET / OLD GREYTOWN ROAD (R33), TURN RIGHT INTO EAST STREET, TURN LEFT INTO PIETERMARITZ STREET, TURN RIGHT INTO PINE STREET, TURN RIGHT INTO BERG STREET, TO THE RANK AT THE CORNER OF RETIEF AND BERG STREET, DIRECT AND RETURN.</p> <p>FROM APPROVED TAXI RANK IN BERG STREET (RANK NO.2) TO APPROVED TAXI RANK IN MOPHELA.</p> <p>FROM BERG STREET RANK (NO. 2), RIGHT INTO EAST STREET, WHICH BECOMES ECHO ROAD, INTO AND ALONG ORTHMANN ROAD, INTO AND ALONG N3, INTO P385 AND INTO P430 AND PROCEED TO APPROVED TAXI RANK IN MOPHELA (AT THE CORNER OF MEYIWA ROAD AND SANKOTSHE AND MOPHELA ROAD), DIRECT AND RETURN.</p>
12.3	<p>ESTON TO MID ILLOVO</p> <p>FROM APPROVED TAXI RANK IN ESTON (P21), TURN INTO R603, MID ILLOVO, PROCEED TO TAXI RANK AT SPAR, PASS ISMONT JABULA STORE AND KWA MATHIKANI STORE, DIRECT AND RETURN</p> <p>FROM APPROVED TAXI RANK IN MID ILLOVO, INTO R603, PROCEED TOWARDS APPROVED TAXI RANK IN ESTON (P21), DIRECT AND RETURN</p>



## transport

Department:  
Transport  
Province of KwaZulu-Natal

## GAZETTE

LGKZNG02-2019-  
APR

REGION: ALL

<b>12.4</b>	<p>FROM ESTON TAXI RANK (P21) TO ISIPINGO</p> <p>INBOUND.</p> <p>FROM APPROVED TAXI RANK AT ESTON (P21) INTO UMBUMBULU ROAD (R603), TURN LEFT AT FOLWENI OFF-RAMP AND INTO ISIPINGO, AT INTERSECTION OF ISIPINGO MAIN ROAD, TURN LEFT INTO ISIPINGO TAXI RANK, OPPOSITE ISIPINGO RAILWAY STATION, DIRECT AND RETURN</p> <p>OUTBOUND.</p> <p>FROM APPROVED TAXI RANK IN ISIPINGO (OPPOSITE ISIPINGO RAILWAY STATION), TURN RIGHT INTO ISIPINGO INTERSECTION AND PROCEED TOWARDS UMBUMBULU ROAD (R603) AND PROCEED TO APPROVED TAXI RANK AT ESTON (P21), DIRECT AND RETURN.</p>
<b>12.5</b>	<p>FROM ESTON RANK (P21) TO MOPHELA.</p> <p>OUTBOUND: FROM APPROVED TAXI RANK IN ESTON (P21), TURN RIGHT INTO (D72) MOPHELA ROAD, VIA NJOBOKAZI DRIVE, PROCEED TO MOPHELA TAXI RANK (P430).</p> <p>ALTERNATIVELY, TURN RIGHT TO MEYIWA ROAD TO MCOYI AT MPUMALANGA TAXI RANK, DIRECT AND RETURN.</p> <p>INBOUND: FROM APPROVED TAXI RANK IN MOPHELA (430), INTO MOPHELA ROAD VIA NJOBOKAZI, INTO P489, PROCEED TOWARDS TAXI RANK AT ESTON (P21).</p>



**transport**

Department:  
Transport  
Province of KwaZulu-Natal

**GAZETTE**

LGKZNG02-2019-  
APR  
REGION: ALL

1) <b>Application Number:</b> APP0109813	2) <b>Gazette Number:</b> LGKZNG02-2019-APR
3) <b>Applicant:</b> ME MADLALA <b>ID NO.</b> 6107105606088 <b>Association:</b> ZAMOKUHLE TAXI ASSOCIATION (PORT SHEPS)	4) <b>Applicant Address:</b> PO BOX 514 ANERLEY KWAZULU-NATAL KWA-ZULU NATAL 4230
5) <b>Existing Licence Holder:</b> NOT APPLICABLE <b>ID NO.</b> NOT APPLICABLE	6) <b>Existing Licence Holder Address:</b> NOT APPLICABLE
7) <b>Type of application:</b> INCREASE IN CARRYING CAPACITY AND COV	8) <b>Operating Licence Number:</b> LGKZN1003001262
9) <b>Vehicle Type:</b> MINIBUS	10) 1 X 21 (SEATED) + 0 (STANDING)
11) <b>Region:</b> UGU-OGWINI	
12.1	PORT SHEPSTONE TO DURBAN  PORT SHEPSTONE ALONG RYDER STREET JOINING R102 TO HIBBERDENE LOAD HIBBERDENE, FAFA, UMKOMAAS, AMANZIMTOTI JOINING JOURNEY ROAD TO OFF LOAD ISIPHINGO, REUNION, WEMA TO BROOK STREET 61, AND RETURN TO PORT SHEPSTONE OFFLOAD, UMTHWALUME, HIBBERDENE TO PORT SHEPSTONE TAXI RANK RYDER STREET.
12.2	2. PORT SHEPSTONE TO UMZINTO  PORT SHEPSTONE TAXI RANK ALONG RYDER STREET JOINING R102 TO HIBBERDEN JOINING SEZELA ROAD TO UMZINTO TAXI RANK RETURN TO PORT SHEPSTONE TAXI RANK OFF LOAD FAFA, HIBBERDENE DIRECT TO PORT SHEPSTONE TAXI RANK.
12.3	PORT SHEPSTONE TO MTATA  PORT SHEPSTONE TAXI RANK TO MANDELA DRIVE ALONG N2 IZINGOLWENI- HARDING- KOKSTAD OFF LOAD MT AYLIFF, QUMBU, TSOLO, MT FREE TO UMTATA TO MADERIA STREET, AND RETURN TO PORT SHEPSTONE. OFF LOAD PADDOCK, MURCHISON, BOBOYI, MARBURG BATES DIRECT TO PORT SHEPSTONE TAXI RANK.
12.4	4. PORT SHEPSTONE TO JOHANNESBURG.  PORT SHEPSTONE TAXI RANK TO RYDER STREET JOINING R102 TO HIBBERDENE TURN WINKELSPRUIT TO UMBUMBULU TO PIETERMARITZBURG TO N3 WEST JOHANNESBURG, INTO AND ALONG HARROW ROAD, ANDERSON STREET TO WANDERERS STREET TAXI RANK JOHANNESBURG AND RETURN.



## transport

Department:  
Transport  
Province of KwaZulu-Natal

## GAZETTE

LGKZNG02-2019-  
APR

REGION: ALL

1) <b>Application Number:</b> APP0106441	2) <b>Gazette Number:</b> LGKZNG02-2019-APR
3) <b>Applicant:</b> ZZ MKHIZE <b>ID NO.</b> 8410106737086 <b>Association:</b> VULINDLELA TAXI ASSOCIATION	4) <b>Applicant Address:</b> PO BOX 280 UMLAZI 4066
5) <b>Existing Licence Holder:</b> NOT APPLICABLE <b>ID NO.</b> NOT APPLICABLE	6) <b>Existing Licence Holder Address:</b> NOT APPLICABLE
7) <b>Type of application:</b> NEW OPERATING LICENCE	8) <b>Operating Licence Number:</b> NOTAVAILABLE
9) <b>Vehicle Type:</b> MINIBUS	10) 1 X 15 (SEATED) + 0 (STANDING)
11) <b>Region:</b> UTHUNGULU	
12.1	FROM VULINDLELA TO KRANSKOP FROM VULINDLELA TAXI RANK (LINDELA) TURN LEFT TO P706. TURN LEFT TO (T-JUNCTION) P16/2 PASS JAMESON'S DRIFT TAXI RANK STRAIGHT TO KRANSKOP TAXI RANK DROP OFF AND LOAD PASSENGERS.RETURN USES THE SAME ROUTES AS PER FORWARD JOURNEY.ALTERNATIVE ROUTESFROM VULINDLELA TAXI RANK (LINDELA) TURN RIGHT TO P15 PASS NDONDONDWANE (MIDDLE DRIFT) STRAIGHT TO KRANSKOP TAXI RANK DROP OFF AND LOAD PASSENGERS.RETURN USES THE SAME ROUTE AS PER FORWARD JOURNEY
12.2	FROM VULINDLELA TO JOHANNESBURG FROM VULINDLELA TAXI RANK (LINDELA) TURN LEFT TO P706 STRAIGHT TO P16/2. PROCEED TO JAMESON'S DRIFT TAXI RANK PASS DLLOWANE STRAIGHT TO SILUTSHANE. TURN LEFT TO R68 PROCEED TO NQUTHU, PROCEED TO R34 TO VRYHEID. PROCEED TO UTRECH PASS NEWCASTLE GO STRAIGHT TO (T-JUNCTION), TURN RIGHT TO N11. VOLKRUST TURN LEFT TO R543. STANDATON PROCEED TURN RIGHT TO R23. HEIDELBURG PASS GREYLINGSTAD AND BALFOUR. TURN RIGHT TO N3 FREEWAY. PROCEED AND TURN RIGHT TO JOE SLOVO DRIVE. TURN LEFT TO JEPPE STREET STRAIGHT TO VON WILLAGH STREET. TURN RIGHT TO VON WILLAGH STREET UP UNTIL NOORD STREET DROP AND PICK UP PASSENGERS. RETURNS USE THE SAME ROUTES AS FORWARD JOURNEY



**transport**

Department:  
Transport  
Province of KwaZulu-Natal

**GAZETTE**

**LGKZNG02-2019-  
APR**

**REGION: ALL**

1) <b>Application Number:</b> APP0106437	2) <b>Gazette Number:</b> LGKZNG02-2019-APR
3) <b>Applicant:</b> NW SHEZI <b>ID NO.</b> 6905020899088 <b>Association:</b> VULINDLELA TAXI ASSOCIATION	4) <b>Applicant Address:</b> PO BOX 192 NKANDLA 3855
5) <b>Existing Licence Holder:</b> NOT APPLICABLE <b>ID NO.</b> NOT APPLICABLE	6) <b>Existing Licence Holder Address:</b> NOT APPLICABLE
7) <b>Type of application:</b> NEW OPERATING LICENCE	8) <b>Operating Licence Number:</b> NOTAVAILABLE
9) <b>Vehicle Type:</b> MINIBUS	10) 1 X 14 (SEATED) + 0 (STANDING)
11) <b>Region:</b> UTHUNGULU	
12.1	FROM VULINDLELA TO JOHANNESBURG FROM VULINDLELA TAXI RANK (LINDELA) TURN LEFT TO P706 STRAIGHT TO P16/2. PROCEED TO JAMESON'S DRIFT TAXI RANK PASS DLOLWANE STRAIGHT TO SILUTSHANE. TURN LEFT TO R68 PROCEED TO NQUTHU, PROCEED TO R34 TO VRYHEID. PROCEED TO UTRETCH PASS NEWCASTLE GO STRAIGHT TO (T-JUNCTION). TURN RIGHT TO N11. VOLKRUST TURN LEFT TO R543. STANDATON PROCEED TURN RIGHT TO R23. HEIDELBURG PASS GREYLINGSTAD AND BALFOUR. TURN RIGHT TO N3 FREEWAY. PROCEED AND TURN RIGHT TO JOE SLOVO DRIVE. TURN LEFT TO JEPPE STREET STRAIGHT TO VON WILLAGH STREET. TURN RIGHT TO VON WILLAGH STREET UP UNTIL NOORD STREET DROP AND PICK UP PASSENGERS. RETURNS USE THE SAME ROUTES AS FORWARD JOURNEY
12.2	FROM VULINDLELA TO KRANSKOP FROM VULINDLELA TAXI RANK (LINDELA) TURN LEFT TO P706. TURN LEFT TO (T-JUNCTION) P16/2 PASS JAMESON'S DRIFT TAXI RANK STRAIGHT TO KRANSKOP TAXI RANK DROP OFF AND LOAD PASSENGERS.RETURN USES THE SAME ROUTES AS PER FORWARD JOURNEY.ALTERNATIVE ROUTESFROM VULINDLELA TAXI RANK (LINDELA) TURN RIGHT TO P15 PASS NDONDONDWANE (MIDDLE DRIFT) STRAIGHT TO KRANSKOP TAXI RANK DROP OFF AND LOAD PASSENGERS.RETURN USES THE SAME ROUTE AS PER FORWARD JOURNEY



## transport

Department:  
Transport  
Province of KwaZulu-Natal

## GAZETTE

LGKZNG02-2019-  
APR

REGION: ALL

1) <b>Application Number:</b> APP0106399	2) <b>Gazette Number:</b> LGKZNG02-2019-APR
3) <b>Applicant:</b> K NDEBELE <b>ID NO.</b> 5808165288086 <b>Association:</b> VULINDLELA TAXI ASSOCIATION	4) <b>Applicant Address:</b> P O BOX 396 KRANSKOP 3268
5) <b>Existing Licence Holder:</b> NOT APPLICABLE <b>ID NO.</b> NOT APPLICABLE	6) <b>Existing Licence Holder Address:</b> NOT APPLICABLE
7) <b>Type of application:</b> NEW OPERATING LICENCE	8) <b>Operating Licence Number:</b> NOTAVAILABLE
9) <b>Vehicle Type:</b> MINIBUS	10) 1 X 15 (SEATED) + 0 (STANDING)
11) <b>Region:</b> UTHUNGULU	
12.1	FROM VULINDLELA TO KRANSKOP FROM VULINDLELA TAXI RANK (LINDELA) TURN LEFT TO P706. TURN LEFT TO (T-JUNCTION) P16/2 PASS JAMESON'S DRIFT TAXI RANK STRAIGHT TO KRANSKOP TAXI RANK DROP OFF AND LOAD PASSENGERS.RETURN USES THE SAME ROUTES AS PER FORWARD JOURNEY.ALTERNATIVE ROUTESFROM VULINDLELA TAXI RANK (LINDELA) TURN RIGHT TO P15 PASS NDONDONDWANE (MIDDLE DRIFT) STRAIGHT TO KRANSKOP TAXI RANK DROP OFF AND LOAD PASSENGERS.RETURN USES THE SAME ROUTE AS PER FORWARD JOURNEY
12.2	FROM VULINDLELA TO JOHANNESBURG FROM VULINDLELA TAXI RANK (LINDELA) TURN LEFT TO P706 STRAIGHT TO P16/2. PROCEED TO JAMESON'S DRIFT TAXI RANK PASS DLLOWANE STRAIGHT TO SILUTSHANE. TURN LEFT TO R68 PROCEED TO NQUTHU, PROCEED TO R34 TO VRYHEID. PROCEED TO UTRECH PASS NEWCASTLE GO STRAIGHT TO (T-JUNCTION), TURN RIGHT TO N11. VOLKRUST TURN LEFT TO R543. STANDATON PROCEED TURN RIGHT TO R23. HEIDELBURG PASS GREYLINGSTAD AND BALFOUR. TURN RIGHT TO N3 FREEWAY. PROCEED AND TURN RIGHT TO JOE SLOVO DRIVE. TURN LEFT TO JEPPE STREET STRAIGHT TO VON WILLAGH STREET. TURN RIGHT TO VON WILLAGH STREET UP UNTIL NOORD STREET DROP AND PICK UP PASSENGERS. RETURNS USE THE SAME ROUTES AS FORWARD JOURNEY



**transport**

Department:  
Transport  
Province of KwaZulu-Natal

**GAZETTE**

**LGKZNG02-2019-  
APR  
REGION: ALL**

1) <b>Application Number:</b> APP0106434	2) <b>Gazette Number:</b> LGKZNG02-2019-APR
3) <b>Applicant:</b> T NSELE <b>ID NO.</b> 5511260677084 <b>Association:</b> VULINDLELA TAXI ASSOCIATION	4) <b>Applicant Address:</b> PO BOX 3 MUNDEN 3257
5) <b>Existing Licence Holder:</b> NOT APPLICABLE <b>ID NO.</b> NOT APPLICABLE	6) <b>Existing Licence Holder Address:</b> NOT APPLICABLE
7) <b>Type of application:</b> NEW OPERATING LICENCE	8) <b>Operating Licence Number:</b> NOTAVAILABLE
9) <b>Vehicle Type:</b> MINIBUS	10) 1 X 14 (SEATED) + 0 (STANDING)
11) <b>Region:</b> UTHUNGULU	
12.1	FROM VULINDLELA TO KRANSKOP FROM VULINDLELA TAXI RANK (LINDELA) TURN LEFT TO P706. TURN LEFT TO (T-JUNCTION) P16/2 PASS JAMESON'S DRIFT TAXI RANK STRAIGHT TO KRANSKOP TAXI RANK DROP OFF AND LOAD PASSENGERS.RETURN USES THE SAME ROUTES AS PER FORWARD JOURNEY.ALTERNATIVE ROUTESFROM VULINDLELA TAXI RANK (LINDELA) TURN RIGHT TO P15 PASS NDONDONDWANE (MIDDLE DRIFT) STRAIGHT TO KRANSKOP TAXI RANK DROP OFF AND LOAD PASSENGERS.RETURN USES THE SAME ROUTE AS PER FORWARD JOURNEY
12.2	FROM VULINDLELA TO JOHANNESBURG FROM VULINDLELA TAXI RANK (LINDELA) TURN LEFT TO P706 STRAIGHT TO P16/2. PROCEED TO JAMESON'S DRIFT TAXI RANK PASS DLOLWANE STRAIGHT TO SILUTSHANE. TURN LEFT TO R68 PROCEED TO NQUTHU, PROCEED TO R34 TO VRYHEID. PROCEED TO UTRETCH PASS NEWCASTLE GO STRAIGHT TO (T-JUNCTION). TURN RIGHT TO N11. VOLKRUST TURN LEFT TO R543. STANDATON PROCEED TURN RIGHT TO R23. HEIDELBURG PASS GREYLINGSTAD AND BALFOUR. TURN RIGHT TO N3 FREEWAY. PROCEED AND TURN RIGHT TO JOE SLOVO DRIVE. TURN LEFT TO JEPPE STREET STRAIGHT TO VON WILLAGH STREET. TURN RIGHT TO VON WILLAGH STREET UP UNTIL NOORD STREET DROP AND PICK UP PASSENGERS. RETURNS USE THE SAME ROUTES AS FORWARD JOURNEY



## transport

Department:  
Transport  
Province of KwaZulu-Natal

## GAZETTE

LGKZNG02-2019-  
APR

REGION: ALL

1) <b>Application Number:</b> APP0106406	2) <b>Gazette Number:</b> LGKZNG02-2019-APR
3) <b>Applicant:</b> N LUSHOZI <b>ID NO.</b> 7206190354080 <b>Association:</b> VULINDLELA TAXI ASSOCIATION	4) <b>Applicant Address:</b> P O BOX 70 NKANDLA 3855
5) <b>Existing Licence Holder:</b> NOT APPLICABLE <b>ID NO.</b> NOT APPLICABLE	6) <b>Existing Licence Holder Address:</b> NOT APPLICABLE
7) <b>Type of application:</b> NEW OPERATING LICENCE	8) <b>Operating Licence Number:</b> NOTAVAILABLE
9) <b>Vehicle Type:</b> MINIBUS	10) 1 X 15 (SEATED) + 0 (STANDING)
11) <b>Region:</b> UTHUNGULU	
12.1	FROM VULINDLELA TO KRANSKOP FROM VULINDLELA TAXI RANK (LINDELA) TURN LEFT TO P706. TURN LEFT TO (T-JUNCTION) P16/2 PASS JAMESON'S DRIFT TAXI RANK STRAIGHT TO KRANSKOP TAXI RANK DROP OFF AND LOAD PASSENGERS.RETURN USES THE SAME ROUTES AS PER FORWARD JOURNEY.ALTERNATIVE ROUTESFROM VULINDLELA TAXI RANK (LINDELA) TURN RIGHT TO P15 PASS NDONDONDWANE (MIDDLE DRIFT) STRAIGHT TO KRANSKOP TAXI RANK DROP OFF AND LOAD PASSENGERS.RETURN USES THE SAME ROUTE AS PER FORWARD JOURNEY
12.2	FROM VULINDLELA TO JOHANNESBURG FROM VULINDLELA TAXI RANK (LINDELA) TURN LEFT TO P706 STRAIGHT TO P16/2. PROCEED TO JAMESON'S DRIFT TAXI RANK PASS DLLOWANE STRAIGHT TO SILUTSHANE. TURN LEFT TO R68 PROCEED TO NQUTHU, PROCEED TO R34 TO VRYHEID. PROCEED TO UTRECH PASS NEWCASTLE GO STRAIGHT TO (T-JUNCTION), TURN RIGHT TO N11. VOLKRUST TURN LEFT TO R543. STANDATON PROCEED TURN RIGHT TO R23. HEIDELBURG PASS GREYLINGSTAD AND BALFOUR. TURN RIGHT TO N3 FREEWAY. PROCEED AND TURN RIGHT TO JOE SLOVO DRIVE. TURN LEFT TO JEPPE STREET STRAIGHT TO VON WILLAGH STREET. TURN RIGHT TO VON WILLAGH STREET UP UNTIL NOORD STREET DROP AND PICK UP PASSENGERS. RETURNS USE THE SAME ROUTES AS FORWARD JOURNEY





**transport**

Department:  
Transport  
Province of KwaZulu-Natal

**GAZETTE**

**LGKZNG02-2019-  
APR  
REGION: ALL**

1) <b>Application Number:</b> APP0106403	2) <b>Gazette Number:</b> LGKZNG02-2019-APR
3) <b>Applicant:</b> FM DLAMINI <b>ID NO.</b> 6009105415082 <b>Association:</b> VULINDLELA TAXI ASSOCIATION	4) <b>Applicant Address:</b> P O BOX 3 MUNDENI 3257
5) <b>Existing Licence Holder:</b> NOT APPLICABLE <b>ID NO.</b> NOT APPLICABLE	6) <b>Existing Licence Holder Address:</b> NOT APPLICABLE
7) <b>Type of application:</b> NEW OPERATING LICENCE	8) <b>Operating Licence Number:</b> NOTAVAILABLE
9) <b>Vehicle Type:</b> MINIBUS	10) 1 X 13 (SEATED) + 0 (STANDING)
11) <b>Region:</b> UTHUNGULU	
12.1	FROM VULINDLELA TO KRANSKOP FROM VULINDLELA TAXI RANK (LINDELA) TURN LEFT TO P706. TURN LEFT TO (T-JUNCTION) P16/2 PASS JAMESON'S DRIFT TAXI RANK STRAIGHT TO KRANSKOP TAXI RANK DROP OFF AND LOAD PASSENGERS.RETURN USES THE SAME ROUTES AS PER FORWARD JOURNEY.ALTERNATIVE ROUTESFROM VULINDLELA TAXI RANK (LINDELA) TURN RIGHT TO P15 PASS NDONDONDWANE (MIDDLE DRIFT) STRAIGHT TO KRANSKOP TAXI RANK DROP OFF AND LOAD PASSENGERS.RETURN USES THE SAME ROUTE AS PER FORWARD JOURNEY
12.2	FROM VULINDLELA TO JOHANNESBURG FROM VULINDLELA TAXI RANK (LINDELA) TURN LEFT TO P706 STRAIGHT TO P16/2. PROCEED TO JAMESON'S DRIFT TAXI RANK PASS DLOLWANE STRAIGHT TO SILUTSHANE. TURN LEFT TO R68 PROCEED TO NQUTHU, PROCEED TO R34 TO VRYHEID. PROCEED TO UTRETCH PASS NEWCASTLE GO STRAIGHT TO (T-JUNCTION). TURN RIGHT TO N11. VOLKRUST TURN LEFT TO R543. STANDATON PROCEED TURN RIGHT TO R23. HEIDELBURG PASS GREYLINGSTAD AND BALFOUR. TURN RIGHT TO N3 FREEWAY. PROCEED AND TURN RIGHT TO JOE SLOVO DRIVE. TURN LEFT TO JEPPE STREET STRAIGHT TO VON WILLAGH STREET. TURN RIGHT TO VON WILLAGH STREET UP UNTIL NOORD STREET DROP AND PICK UP PASSENGERS. RETURNS USE THE SAME ROUTES AS FORWARD JOURNEY



## transport

Department:  
Transport  
Province of KwaZulu-Natal

## GAZETTE

LGKZNG02-2019-  
APR

REGION: ALL

1) <b>Application Number:</b> APP0106401	2) <b>Gazette Number:</b> LGKZNG02-2019-APR
3) <b>Applicant:</b> JS ZULU <b>ID NO.</b> 8212156021084 <b>Association:</b> VULINDLELA TAXI ASSOCIATION	4) <b>Applicant Address:</b> P O BOX 140 NKANDLA 3855
5) <b>Existing Licence Holder:</b> NOT APPLICABLE <b>ID NO.</b> NOT APPLICABLE	6) <b>Existing Licence Holder Address:</b> NOT APPLICABLE
7) <b>Type of application:</b> NEW OPERATING LICENCE	8) <b>Operating Licence Number:</b> NOTAVAILABLE
9) <b>Vehicle Type:</b> MINIBUS	10) 1 X 15 (SEATED) + 0 (STANDING)
11) <b>Region:</b> UTHUNGULU	
12.1	FROM VULINDLELA TO JOHANNESBURG FROM VULINDLELA TAXI RANK (LINDELA) TURN LEFT TO P706 STRAIGHT TO P16/2. PROCEED TO JAMESON'S DRIFT TAXI RANK PASS DLLOWANE STRAIGHT TO SILUTSHANE. TURN LEFT TO R68 PROCEED TO NQUTHU, PROCEED TO R34 TO VRYHEID. PROCEED TO UTRETCH PASS NEWCASTLE GO STRAIGHT TO (T-JUNCTION), TURN RIGHT TO N11. VOLKRUST TURN LEFT TO R543. STANDATON PROCEED TURN RIGHT TO R23. HEIDELBURG PASS GREYLINGSTAD AND BALFOUR. TURN RIGHT TO N3 FREEWAY. PROCEED AND TURN RIGHT TO JOE SLOVO DRIVE. TURN LEFT TO JEPPE STREET STRAIGHT TO VON WILLAGH STREET. TURN RIGHT TO VON WILLAGH STREET UP UNTIL NOORD STREET DROP AND PICK UP PASSENGERS. RETURNS USE THE SAME ROUTES AS FORWARD JOURNEY
12.2	FROM VULINDLELA TO KRANSKOP FROM VULINDLELA TAXI RANK (LINDELA) TURN LEFT TO P706. TURN LEFT TO (T-JUNCTION) P16/2 PASS JAMESON'S DRIFT TAXI RANK STRAIGHT TO KRANSKOP TAXI RANK DROP OFF AND LOAD PASSENGERS.RETURN USES THE SAME ROUTES AS PER FORWARD JOURNEY.ALTERNATIVE ROUTESFROM VULINDLELA TAXI RANK (LINDELA) TURN RIGHT TO P15 PASS NDONDONDWANE (MIDDLE DRIFT) STRAIGHT TO KRANSKOP TAXI RANK DROP OFF AND LOAD PASSENGERS.RETURN USES THE SAME ROUTE AS PER FORWARD JOURNEY



**transport**

Department:  
Transport  
Province of KwaZulu-Natal

**GAZETTE**

LGKZNG02-2019-  
APR

REGION: ALL

1) <b>Application Number:</b> APP0106407	2) <b>Gazette Number:</b> LGKZNG02-2019-APR
3) <b>Applicant:</b> GM NGCONGO <b>ID NO.</b> 7509135814088 <b>Association:</b> VULINDLELA TAXI ASSOCIATION	4) <b>Applicant Address:</b> PO BOX 171 NKANDLA 3855
5) <b>Existing Licence Holder:</b> NOT APPLICABLE <b>ID NO.</b> NOT APPLICABLE	6) <b>Existing Licence Holder Address:</b> NOT APPLICABLE
7) <b>Type of application:</b> NEW OPERATING LICENCE	8) <b>Operating Licence Number:</b> NOTAVAILABLE
9) <b>Vehicle Type:</b> MINIBUS	10) 1 X 14 (SEATED) + 0 (STANDING)
11) <b>Region:</b> UTHUNGULU	
12.1	FROM VULINDLELA TO KRANSKOP FROM VULINDLELA TAXI RANK (LINDELA) TURN LEFT TO P706. TURN LEFT TO (T-JUNCTION) P16/2 PASS JAMESON'S DRIFT TAXI RANK STRAIGHT TO KRANSKOP TAXI RANK DROP OFF AND LOAD PASSENGERS.RETURN USES THE SAME ROUTES AS PER FORWARD JOURNEY.ALTERNATIVE ROUTESFROM VULINDLELA TAXI RANK (LINDELA) TURN RIGHT TO P15 PASS NDONDONDWANE (MIDDLE DRIFT) STRAIGHT TO KRANSKOP TAXI RANK DROP OFF AND LOAD PASSENGERS.RETURN USES THE SAME ROUTE AS PER FORWARD JOURNEY
12.2	FROM VULINDLELA TO JOHANNESBURG FROM VULINDLELA TAXI RANK (LINDELA) TURN LEFT TO P706 STRAIGHT TO P16/2. PROCEED TO JAMESON'S DRIFT TAXI RANK PASS DLOLWANE STRAIGHT TO SILUTSHANE. TURN LEFT TO R68 PROCEED TO NQUTHU, PROCEED TO R34 TO VRYHEID. PROCEED TO UTRETCH PASS NEWCASTLE GO STRAIGHT TO (T-JUNCTION). TURN RIGHT TO N11. VOLKRUST TURN LEFT TO R543. STANDATON PROCEED TURN RIGHT TO R23. HEIDELBURG PASS GREYLINGSTAD AND BALFOUR. TURN RIGHT TO N3 FREEWAY. PROCEED AND TURN RIGHT TO JOE SLOVO DRIVE. TURN LEFT TO JEPPE STREET STRAIGHT TO VON WILLAGH STREET. TURN RIGHT TO VON WILLAGH STREET UP UNTIL NOORD STREET DROP AND PICK UP PASSENGERS. RETURNS USE THE SAME ROUTES AS FORWARD JOURNEY



## transport

Department:  
Transport  
Province of KwaZulu-Natal

## GAZETTE

LGKZNG02-2019-  
APR

REGION: ALL

1) <b>Application Number:</b> APP0106404	2) <b>Gazette Number:</b> LGKZNG02-2019-APR
3) <b>Applicant:</b> SR MAJOZI <b>ID NO.</b> 8104265848087 <b>Association:</b> VULINDLELA TAXI ASSOCIATION	4) <b>Applicant Address:</b> PO BOX 3 MUNDEN 3251
5) <b>Existing Licence Holder:</b> NOT APPLICABLE <b>ID NO.</b> NOT APPLICABLE	6) <b>Existing Licence Holder Address:</b> NOT APPLICABLE
7) <b>Type of application:</b> NEW OPERATING LICENCE	8) <b>Operating Licence Number:</b> NOTAVAILABLE
9) <b>Vehicle Type:</b> MINIBUS	10) 1 X 15 (SEATED) + 0 (STANDING)
11) <b>Region:</b> UTHUNGULU	
12.1	FROM VULINDLELA TO JOHANNESBURG FROM VULINDLELA TAXI RANK (LINDELA) TURN LEFT TO P706 STRAIGHT TO P16/2. PROCEED TO JAMESON'S DRIFT TAXI RANK PASS DLLOWANE STRAIGHT TO SILUTSHANE. TURN LEFT TO R68 PROCEED TO NQUTHU, PROCEED TO R34 TO VRYHEID. PROCEED TO UTRETCH PASS NEWCASTLE GO STRAIGHT TO (T-JUNCTION), TURN RIGHT TO N11. VOLKRUST TURN LEFT TO R543. STANDATON PROCEED TURN RIGHT TO R23. HEIDELBURG PASS GREYLINGSTAD AND BALFOUR. TURN RIGHT TO N3 FREEWAY. PROCEED AND TURN RIGHT TO JOE SLOVO DRIVE. TURN LEFT TO JEPPE STREET STRAIGHT TO VON WILLAGH STREET. TURN RIGHT TO VON WILLAGH STREET UP UNTIL NOORD STREET DROP AND PICK UP PASSENGERS. RETURNS USE THE SAME ROUTES AS FORWARD JOURNEY
12.2	FROM VULINDLELA TO KRANSKOP FROM VULINDLELA TAXI RANK (LINDELA) TURN LEFT TO P706. TURN LEFT TO (T-JUNCTION) P16/2 PASS JAMESON'S DRIFT TAXI RANK STRAIGHT TO KRANSKOP TAXI RANK DROP OFF AND LOAD PASSENGERS.RETURN USES THE SAME ROUTES AS PER FORWARD JOURNEY.ALTERNATIVE ROUTESFROM VULINDLELA TAXI RANK (LINDELA) TURN RIGHT TO P15 PASS NDONDONDWANE (MIDDLE DRIFT) STRAIGHT TO KRANSKOP TAXI RANK DROP OFF AND LOAD PASSENGERS.RETURN USES THE SAME ROUTE AS PER FORWARD JOURNEY



**transport**

Department:  
Transport  
Province of KwaZulu-Natal

**GAZETTE**

LGKZNG02-2019-  
APR

REGION: ALL

1) <b>Application Number:</b> APP0106655	2) <b>Gazette Number:</b> LGKZNG02-2019-APR
3) <b>Applicant:</b> N MHLONGO <b>ID NO.</b> 7809195401085 <b>Association:</b> VULINDLELA TAXI ASSOCIATION	4) <b>Applicant Address:</b> PO BOX 702 NKANDLA 3855
5) <b>Existing Licence Holder:</b> NOT APPLICABLE <b>ID NO.</b> NOT APPLICABLE	6) <b>Existing Licence Holder Address:</b> NOT APPLICABLE
7) <b>Type of application:</b> NEW OPERATING LICENCE	8) <b>Operating Licence Number:</b> NOTAVAILABLE
9) <b>Vehicle Type:</b> MINIBUS	10) 1 X 13 (SEATED) + 0 (STANDING)
11) <b>Region:</b> UTHUNGULU	
12.1	FROM VULINDLELA TO KRANSKOP FROM VULINDLELA TAXI RANK (LINDELA) TURN LEFT TO P706. TURN LEFT TO (T-JUNCTION) P16/2 PASS JAMESON'S DRIFT TAXI RANK STRAIGHT TO KRANSKOP TAXI RANK DROP OFF AND LOAD PASSENGERS.RETURN USES THE SAME ROUTES AS PER FORWARD JOURNEY.ALTERNATIVE ROUTESFROM VULINDLELA TAXI RANK (LINDELA) TURN RIGHT TO P15 PASS NDONDONDWANE (MIDDLE DRIFT) STRAIGHT TO KRANSKOP TAXI RANK DROP OFF AND LOAD PASSENGERS.RETURN USES THE SAME ROUTE AS PER FORWARD JOURNEY
12.2	FROM VULINDLELA TO JOHANNESBURG FROM VULINDLELA TAXI RANK (LINDELA) TURN LEFT TO P706 STRAIGHT TO P16/2. PROCEED TO JAMESON'S DRIFT TAXI RANK PASS DLOLWANE STRAIGHT TO SILUTSHANE. TURN LEFT TO R68 PROCEED TO NQUTHU, PROCEED TO R34 TO VRYHEID. PROCEED TO UTRETCH PASS NEWCASTLE GO STRAIGHT TO (T-JUNCTION). TURN RIGHT TO N11. VOLKRUST TURN LEFT TO R543. STANDATON PROCEED TURN RIGHT TO R23. HEIDELBURG PASS GREYLINGSTAD AND BALFOUR. TURN RIGHT TO N3 FREEWAY. PROCEED AND TURN RIGHT TO JOE SLOVO DRIVE. TURN LEFT TO JEPPE STREET STRAIGHT TO VON WILLAGH STREET. TURN RIGHT TO VON WILLAGH STREET UP UNTIL NOORD STREET DROP AND PICK UP PASSENGERS. RETURNS USE THE SAME ROUTES AS FORWARD JOURNEY



## transport

Department:  
Transport  
Province of KwaZulu-Natal

## GAZETTE

LGKZNG02-2019-  
APR

REGION: ALL

1) <b>Application Number:</b> APP0106444	2) <b>Gazette Number:</b> LGKZNG02-2019-APR
3) <b>Applicant:</b> B DHLADLA <b>ID NO.</b> 6006155380083 <b>Association:</b> VULINDLELA TAXI ASSOCIATION	4) <b>Applicant Address:</b> PO BOX 232 NKANDLA 3855
5) <b>Existing Licence Holder:</b> NOT APPLICABLE <b>ID NO.</b> NOT APPLICABLE	6) <b>Existing Licence Holder Address:</b> NOT APPLICABLE
7) <b>Type of application:</b> NEW OPERATING LICENCE	8) <b>Operating Licence Number:</b> NOTAVAILABLE
9) <b>Vehicle Type:</b> MINIBUS	10) 1 X 13 (SEATED) + 0 (STANDING)
11) <b>Region:</b> UTHUNGULU	
12.1	FROM VULINDLELA TO KRANSKOP FROM VULINDLELA TAXI RANK (LINDELA) TURN LEFT TO P706. TURN LEFT TO (T-JUNCTION) P16/2 PASS JAMESON'S DRIFT TAXI RANK STRAIGHT TO KRANSKOP TAXI RANK DROP OFF AND LOAD PASSENGERS.RETURN USES THE SAME ROUTES AS PER FORWARD JOURNEY.ALTERNATIVE ROUTESFROM VULINDLELA TAXI RANK (LINDELA) TURN RIGHT TO P15 PASS NDONDONDWANE (MIDDLE DRIFT) STRAIGHT TO KRANSKOP TAXI RANK DROP OFF AND LOAD PASSENGERS.RETURN USES THE SAME ROUTE AS PER FORWARD JOURNEY
12.2	FROM VULINDLELA TO JOHANNESBURG FROM VULINDLELA TAXI RANK (LINDELA) TURN LEFT TO P706 STRAIGHT TO P16/2. PROCEED TO JAMESON'S DRIFT TAXI RANK PASS DLLOWANE STRAIGHT TO SILUTSHANE. TURN LEFT TO R68 PROCEED TO NQUTHU, PROCEED TO R34 TO VRYHEID. PROCEED TO UTRECH PASS NEWCASTLE GO STRAIGHT TO (T-JUNCTION), TURN RIGHT TO N11. VOLKRUST TURN LEFT TO R543. STANDATON PROCEED TURN RIGHT TO R23. HEIDELBURG PASS GREYLINGSTAD AND BALFOUR. TURN RIGHT TO N3 FREEWAY. PROCEED AND TURN RIGHT TO JOE SLOVO DRIVE. TURN LEFT TO JEPPE STREET STRAIGHT TO VON WILLAGH STREET. TURN RIGHT TO VON WILLAGH STREET UP UNTIL NOORD STREET DROP AND PICK UP PASSENGERS. RETURNS USE THE SAME ROUTES AS FORWARD JOURNEY



**transport**

Department:  
Transport  
Province of KwaZulu-Natal

**GAZETTE**

LGKZNG02-2019-  
APR  
REGION: ALL

1) <b>Application Number:</b> APP0109815	2) <b>Gazette Number:</b> LGKZNG02-2019-APR
3) <b>Applicant:</b> MM ZUMA <b>ID NO.</b> 7210270551086 <b>Association:</b> NTUZUMA TAXI ASSOCIATION	4) <b>Applicant Address:</b> 113 AVOCA HILLS DRIVE AVOCA HILLS 4051
5) <b>Existing Licence Holder:</b> WM ZUMA <b>ID NO.</b> 6401105723088	6) <b>Existing Licence Holder Address:</b> 133 AVOCA HILLS DRIVE AVOCA HILLS, DURBAN KWA ZULU NATAL 4001
7) <b>Type of application:</b> DECEASED TRANSFER	8) <b>Operating Licence Number:</b> LGKZN1403000483
9) <b>Vehicle Type:</b> MINIBUS	10) 1 X 13 (SEATED) + 0 (STANDING)
11) <b>Region:</b> GREATER NORTH	
12.1	<p>NTUZUMA TO PHOENIX (UMHLANGA)</p> <p>FROM THE STARTING POINT (ITHENDELE DRIVE TAXI RANK) NEAR KWANOZAZA SHOPPING CENTRE ALONG ANY OF THE INNER CIRCLE ROUTES 1 TO 4 WITHIN NTUZUMA TOWNSHIP ALONG ITHENDELE DRIVE LEFT INTO NTUZUMA ACCESS ROAD INTO INDUSTRIAL PARK ROAD LEFT INTO PHOENIX HIGHWAY RIGHT INTO INTO M41 LEFT INTO UMHLANGA ROCKS DRIVE INTO LIGHTHOUSE ROAD LEFT INTO Tanager Way RIGHT INTO LAGOON DRIVE RIGHT INTO LIGHT HOUSE ROAD LEFT INTO AN ON RAMP TO THE M4 RIGHT INTO ARGYLE ROAD LEFT INTO UMGENI ROAD LEFT INTO UMGENI ROAD AND PROCEED TO THE RANK (S) AS PER ANY OF THE ROUTES (1.1 TO 1.5) ALTERNATIVE ROUTE ALONG THE M25 LEFT INTO THE N2 RIGHT INTO THE M41 AND PROCEED AS PER THE ABOVE ROUTE.</p>
12.2	<p>KWAMASHU TO NTUZUMA</p> <p>FROM KWAMASHU MAIN TAXI RANK ON MALANDELA ROAD, INTO BHEJANE ROAD, LEFT INTO NYALA ROAD, INTO ITHENDELE DRIVE AND PROCEED TO THE INNER CIRCLE ROUTES WITHIN NTUZUMA AND TO THE RANK ON ITHENDELE DRIVE NEAR BHEKUZULU DRIVE.</p> <p>6.1.1 ALTERNATIVE ROUTE FROM KWAMASHU MAIN TAXI RANK ON MALANDELA ROAD, INTO BHEJANE ROAD, LEFT INTO NYALA ROAD, INTO UNDIYAZANA GROVE, INTO INGCEBO DRIVE, RIGHT INTO IBHUCU DRIVE, RIGHT INTO UMBHALANE, RIGHT INTO IHOBHE AVENUE, LEFT INTO ITHENDELE DRIVE AND PROCEED TO THE INNER CIRCLE ROUTES WITHIN NTUZUMA TAKE-OUT AND TO THE END POINT ON ITHENDELE DRIVE NEAR BHEKUZULU DROVE.</p> <p>6.2. BESTER'S TAXI RANK TO NTUZUMA FROM BESTER'S TAXI RANK, LEFT INTO NTUZUMA ACCESS ROAD, RIGHT INTO ITHENDELE DRIVE AND PROCEED TO ANY OF THE INNER CIRCLE ROUTE(S) 1 TO 4 ABOVE, AND TO THE END POINT ON ITHENDELE DRIVE AND BHEKUZULU DRIVE TAXI RANK.</p> <p>6.3. KWAMASHU CROSSROADS TO NTUZUMA FROM KWAMASHU CROSSROADS TAXI RANK, LEFT INTO MALANDELA ROAD, LEFT INTO KWAMASHU HIGHWAY (M25), LEFT INTO NTUZUMA ACCESS ROAD, RIGHT INTO ITHENDELE DRIVE AND PROCEED TO ANY OF THE INNER CIRCLE ROUTE(S) 1 TO 4 ABOVE, UNTIL THE END POINT ON ITHENDELE NEAR BHEKUZULU DRIVE TAXI RANK.</p>



## transport

Department:  
Transport  
Province of KwaZulu-Natal

## GAZETTE

LGKZNG02-2019-  
APR

REGION: ALL

<b>12.3</b>	<p><b>NTUZUMA TO DURBAN</b></p> <p>FROM ITHENDELE DRIVE TAXI RANK NEAR KWANOZAZA SHOPPING CENTRE ALONG ANY OF ROUTES (S) 1 TO 4 ABOVE INTO NTUZUMA ACCESS ROAD RIGHT INTO KWAMASHU HIGHWAY (M25) INTO NORTH COAST ROAD INTO UMGENI ROAD (PROCEED TO SOLDIER'S WAY AND TO SOLDIER'S WAY TAXI RANK OR RIGHT INTO LEOPOLD STREET RIGHT INTO WARWICK AVENUE INTO CENTENARY ROAD AND PROCEED TO CENTENARY ROAD TAXI RANK.</p> <p>FROM ITHENDELE DRIVE TAXI RANK NEAR KWANOZAZA SHOPPING CENTRE ALONG ANY OF THE INNER CIRCLE ROUTES WITHIN NTUZUMA AS PER ROUTES 1 TO 4 ABOVE INTO KWAMASHU HIGHWAY (M25) RIGHT INTO THE N2 LEFT INTO INANDA ROAD (M21) INTO SEA COW LAKE ROAD RIGHT INTO NORTH COAST ROAD AND PROCEED TO THE END POINTS AS IN 1.1 ABOVE.</p> <p>FROM THE STARTING POINT IN 1.1 ABOVE INTO KWAMASHU HIGHWAY (M25) RIGHT INTO THE N2 LEFT INTO INANDA ROAD (M21) OFF RAMP LEFT INTO UMGENI ROAD (M19) ALONG UMGENI ROAD AND PROCEED TO THE END POINTS AS IN 1.1</p> <p>FROM THE STARTING POINT IN 1.1 ABOVE INTO KWAMASHU HIGHWAY RIGHT INTO THE N2 ALONG THE N2 LEFT INTO THE N3 ALONG THE N3 INTO OLD DUTCH ROAD (LEFT INTO CENTENARY ROAD AND PROCEED TO CENTENARY ROAD TAXI RANK OR INTO ALICE STREET RIGHT INTO SOLDIER'S WAY AND PROCEED TO SOLDIER'S WAY TAXI RANK.</p> <p>FROM THE STARTING POINT IN 1.1 ABOVE INTO KWAMASHU HIGHWAY (M25) INTO NORTH COAST ROAD INTO UMGENI ROAD LEFT INTO ARGYLE ROAD RIGHT INTO BRICKHILL ROAD INTO POINT ROAD RIGHT INTO BAY TERRACE RIGHT INTO STANGER STREET LEFT INTO ORDNANCE ROAD LEFT INTO SOLDIER'S WAY RIGHT INTO QUEEN STREET RIGHT INTO FIELD STREET AND PROCEED TO SOLDIER'S WAY TAXI RANK OR INTO LEOPOLD STREET RIGHT INTO WARWICK AVENUE INTO CENTENARY ROAD AND PROCEED TO CENTENARY ROAD TAXI RANK.</p>
<b>12.4</b>	<p><b>NTUZUMA TO PINETOWN</b></p> <p>FROM THE STARTING POINT ON ITHENDELE DRIVE NEAR KWANOZAZA SHOPPING CENTRE ALONG ANY OF THE INNER CIRCLE ROUTES 1 TO 4 WITHIN NTUZUMA TOWNSHIP ALONG ITHENDELE DRIVE LEFT INTO NTUZUMA ACCESS ROAD RIGHT INTO KWAMASHU HIGHWAY (M25) TURN RIGHT INTO THE N2 ALONG THE N2 LEFT INTO INANDA ROAD (M21) OFF RAMP RIGHT INTO UMGENI ROAD (M19) INTO ST JOHNS AVENUE RIGHT INTO OLD MAIN ROAD LEFT INTO MOODIE STREET RIGHT INTO HILL STREET AND PROCEED TO THE END POINT ON HILL STREET.</p> <p>AND</p> <p>FROM THE STARTING POINT ABOVE ALONG THE ROUTES INDICATED ABOVE RIGHT INTO THE N2 ALONG THE N2 INTO THE N3 INTO THE M13 RIGHT INTO OLD MAIN ROAD RIGHT INTO MOODIE STREET RIGHT INTO HILL STREET AND PROCEED TO THE END POINT ON HILL STREET.</p> <p>AND</p> <p>FROM THE STARTING POINT ABOVE ALONG THE ROUTES INDICATED ABOVE RIGHT INTO UMGENI ROAD (M19) ALONG THE M19 RIGHT INTO OTTO VOLEK ROAD LEFT INTO SHEPSTONE ROAD LEFT INTO REGENT STREET RIGHT INTO CHELSEA AVENUE LEFT INTO CHELSEA AVENUE LEFT INTO ESCOM ROAD RIGHT INTO OLD MAIN ROAD RIGHT INTO TRAFFORD ROAD LEFT INTO HILLCLIMB ROAD LEFT INTO KYALAMI ROAD INTO CIRCUIT ROAD LEFT INTO MALCOLM ROAD LEFT INTO ALBERT ROAD LEFT INTO ALEXANDER ROAD LEFT INTO OLD MAIN ROAD RIGHT INTO MOODIE STREET RIGHT INTO HILL STREET AND PROCEED TO THE TAXI RANK ON HILL STREET.</p>
<b>12.5</b>	<p><b>NTUZUMA TO VERULAM</b></p> <p>FROM THE STARTING POINT (ITHENDELE DRIVE TAXI RANK) NEAR KWANOZAZA SHOPPING CENTRE ALONG ANY OF THE INNER CIRCLE ROUTES WITHIN NTUZUMA TOWNSHIP ALONG ITHENDELE DRIVE LEFT INTO NTUZUMA ACCESS ROAD RIGHT INTO KWAMASHU HIGHWAY (M25) ALONG THE M25 LEFT INTO R102 PASS WHITE HOUSE SHOPPING CENTRE ALONG R102 RIGHT INTO WICK STREET LEFT INTO IRELAND STREET AND PROCEED TO AN APPROVED TAXI RANK ON IRELAND STREET.</p> <p><b>ALTERNATIVE ROUTE</b></p> <p>ALONG THE SAME ROUTE ABOVE INTO NTUZUMA ACCESS ROAD INTO INDUSTRIAL PARK ROAD LEFT INTO PHOENIX HIGHWAY LEFT INTO R102 AND PROCEED TO VERULAM AS PER THE ABOVE ROUTE.</p> <p><b>RESTRICTION: NO PICKING UP OF PASSENGERS ON PHOENIX HIGHWAY.</b></p>



**transport**

Department:  
Transport  
Province of KwaZulu-Natal

**GAZETTE**

LGKZNG02-2019-  
APR

REGION: ALL

**12.6** DURBAN TO NTUZUMA

FROM SOLDIER'S WAY TAXI RANK RIGHT INTO FIELD STREET INTO ALBERT STREET INTO UMGENI ROAD INTO NORTH COAST ROAD INTO KWAMASHU HIGHWAY (M25) LEFT INTO NTUZUMA ACCESS ROAD ALONG NTUZUMA ACCESS ROAD RIGHT INTO ITHENDELE DRIVE AND PROCEED TO NTUZUMA ALONG ANY OF THE INNER CIRLE ROUTES WITHIN NTUZUMA.

FROM CENTENARY ROAD TAXI RANK RIGHT INTO MARKET ROAD LEFT INTO ALICE STREET LEFT INTO ALBERT STREET INTO UMGENI ROAD INTO NORTH COAST ROAD INTO KWAMASHU HIGHWAY (M25) AND PROCEED TO THE END POINT ALONG ROUTES IN 5.1 ABOVE.

FROM SOLDIER'S WAY TAXI RANK RIGHT INTO FIELD STREET LEFT INTO LEOPOLD STREET INTO CANONGATE ROAD OR FROM CENTENARY ROAD TAXI RANK RIGHT INTO MARKET ROAD RIGHT INTO LEOPOLD STREET INTO CANONGATE ROAD INTO THE WESTERN FREEWAY (N3) INTO THE N2 LEFT INTO KWAMASHU HIGHWAY (M25) AND PROCEED TO THE END POINT ALONG ROUTES IN 5.1 ABOVE.



## transport

Department:  
Transport  
Province of KwaZulu-Natal

## GAZETTE

LGKZNG02-2019-  
APR

REGION: ALL

1) <b>Application Number:</b> APP0109817	2) <b>Gazette Number:</b> LGKZNG02-2019-APR
3) <b>Applicant:</b> MM ZUMA <b>ID NO.</b> 7210270551086 <b>Association:</b> NTUZUMA TAXI ASSOCIATION	4) <b>Applicant Address:</b> 113 AVOCA HILLS DRIVE AVOCA HILLS 4051
5) <b>Existing Licence Holder:</b> WM ZUMA <b>ID NO.</b> 6401105723088	6) <b>Existing Licence Holder Address:</b> 133 AVOCA HILLS DRIVE AVOCA HILLS, DURBAN KWA ZULU NATAL 4001
7) <b>Type of application:</b> DECEASED TRANSFER	8) <b>Operating Licence Number:</b> LGKZN1403000482
9) <b>Vehicle Type:</b> MINIBUS	10) 1 X 14 (SEATED) + 0 (STANDING)
11) <b>Region:</b> GREATER NORTH	
12.1	<p>NTUZUMA TO PHOENIX (UMHLANGA)</p> <p>FROM THE STARTING POINT (ITHENDELE DRIVE TAXI RANK) NEAR KWANOZAZA SHOPPING CENTRE ALONG ANY OF THE INNER CIRCLE ROUTES 1 TO 4 WITHIN NTUZUMA TOWNSHIP ALONG ITHENDELE DRIVE LEFT INTO NTUZUMA ACCESS ROAD INTO INDUSTRIAL PARK ROAD LEFT INTO PHOENIX HIGHWAY RIGHT INTO INTO M41 LEFT INTO UMHLANGA ROCKS DRIVE INTO LIGHTHOUSE ROAD LEFT INTO TANAGER WAY RIGHT INTO LAGOON DRIVE RIGHT INTO LIGHT HOUSE ROAD LEFT INTO AN ON RAMP TO THE M4 RIGHT INTO ARGYLE ROAD LEFT INTO UMGENI ROAD LEFT INTO UMGENI ROAD AND PROCEED TO THE RANK (S) AS PER ANY OF THE ROUTES (1.1 TO 1.5) ALTERNATIVE ROUTE ALONG THE M25 LEFT INTO THE N2 RIGHT INTO THE M41 AND PROCEED AS PER THE ABOVE ROUTE.</p>
12.2	<p>KWAMASHU TO NTUZUMA</p> <p>FROM KWAMASHU MAIN TAXI RANK ON MALANDELA ROAD, INTO BHEJANE ROAD, LEFT INTO NYALA ROAD, INTO ITHENDELE DRIVE AND PROCEED TO THE INNER CIRCLE ROUTES WITHIN NTUZUMA AND TO THE RANK ON ITHENDELE DRIVE NEAR BHEKUZULU DRIVE.</p> <p>6.1.1 ALTERNATIVE ROUTE FROM KWAMASHU MAIN TAXI RANK ON MALANDELA ROAD, INTO BHEJANE ROAD, LEFT INTO NYALA ROAD, INTO UNDIYAZANA GROVE, INTO INGCEBO DRIVE, RIGHT INTO IBHUCU DRIVE, RIGHT INTO UMBHALANE, RIGHT INTO IHOBHE AVENUE, LEFT INTO ITHENDELE DRIVE AND PROCEED TO THE INNER CIRCLE ROUTES WITHIN NTUZUMA TAKE-OUT AND TO THE END POINT ON ITHENDELE DRIVE NEAR BHEKUZULU DROVE.</p> <p>6.2. BESTER'S TAXI RANK TO NTUZUMA FROM BESTER'S TAXI RANK, LEFT INTO NTUZUMA ACCESS ROAD, RIGHT INTO ITHENDELE DRIVE AND PROCEED TO ANY OF THE INNER CIRCLE ROUTE(S) 1 TO 4 ABOVE, AND TO THE END POINT ON ITHENDELE DRIVE AND BHEKUZULU DRIVE TAXI RANK.</p> <p>6.3. KWAMASHU CROSSROADS TO NTUZUMA FROM KWAMASHU CROSSROADS TAXI RANK, LEFT INTO MALANDELA ROAD, LEFT INTO KWAMASHU HIGHWAY (M25), LEFT INTO NTUZUMA ACCESS ROAD, RIGHT INTO ITHENDELE DRIVE AND PROCEED TO ANY OF THE INNER CIRCLE ROUTE(S) 1 TO 4 ABOVE, UNTIL THE END POINT ON ITHENDELE NEAR BHEKUZULU DRIVE TAXI RANK.</p>



**transport**

Department:  
Transport  
Province of KwaZulu-Natal

**GAZETTE**

LGKZNG02-2019-  
APR

REGION: ALL

<p><b>12.3</b></p>	<p><b>NTUZUMA TO DURBAN</b> FROM ITHENDELE DRIVE TAXI RANK NEAR KWANOZAZA SHOPPING CENTRE ALONG ANY OF ROUTES (S) 1 TO 4 ABOVE INTO NTUZUMA ACCESS ROAD RIGHT INTO KWAMASHU HIGHWAY (M25) INTO NORTH COAST ROAD INTO UMGENI ROAD (PROCEED TO SOLDIER'S WAY AND TO SOLDIER'S WAY TAXI RANK OR RIGHT INTO LEOPOLD STREET RIGHT INTO WARWICK AVENUE INTO CENTENARY ROAD AND PROCEED TO CENTENARY ROAD TAXI RANK.</p> <p>FROM ITHENDELE DRIVE TAXI RANK NEAR KWANOZAZA SHOPPING CENTRE ALONG ANY OF THE INNER CIRCLE ROUTES WITHIN NTUZUMA AS PER ROUTES 1 TO 4 ABOVE INTO KWAMASHU HIGHWAY (M25) RIGHT INTO THE N2 LEFT INTO INANDA ROAD (M21) INTO SEA COW LAKE ROAD RIGHT INTO NORTH COAST ROAD AND PROCEED TO THE END POINTS AS IN 1.1 ABOVE.</p> <p>FROM THE STATING POINT IN 1.1 ABOVE INTO KWAMASHU HIGHWAY (M25) RIGHT INTO THE N2 LEFT INTO INANDA ROAD (M21) OFF RAMP LEFT INTO UMGENI ROAD (M19) ALONG UMGENI ROAD AND PROCEED TO THE END POINTS AS IN 1.1</p> <p>FROM THE STARTING POINT IN 1.1 ABOVE INTO KWAMASHU HIGHWAY RIGHT INTO THE N2 ALONG THE N2 LEFT INTO THE N3 ALONG THE N3 INTO OLD DUTCH ROAD (LEFT INTO CENTENARY ROAD AND PROCEED TO CENTENARY ROAD TAXI RANK OR INTO ALICE STREET RIGHT INTO SOLDIER'S WAY AND PROCEED TO SOLDIER'S WAY TAXI RANK.</p> <p>FROM THE STARTING POINT IN 1.1 ABOVE INTO KWAMASHU HIGHWAY (M25) INTO NORTH COAST ROAD INTO UMGENI ROAD LEFT INTO ARGYLE ROAD RIGHT INTO BRICKHILL ROAD INTO POINT ROAD RIGHT INTO BAY TERRACE RIGHT INTO STANGER STREET LEFT INTO ORDNANCE ROAD LEFT INTO SOLDIER'S WAY RIGHT INTO QUEEN STREET RIGHT INTO FIELD STREET AND PROCEED TO SOLDIER'S WAY TAXI RANK OR INTO LEOPOLD STREET RIGHT INTO WARWICK AVENUE INTO CENTENARY ROAD AND PROCEED TO CENTENARY ROAD TAXI RANK.</p>
<p><b>12.4</b></p>	<p><b>NTUZUMA TO PINETOWN</b> FROM THE STARTING POINT ON ITHENDELE DRIVE NEAR KWANOZAZA SHOPPING CENTRE ALONG ANY OF THE INNER CIRCLE ROUTES 1 TO 4 WITHIN NTUZUMA TOWNSHIP ALONG ITHENDELE DRIVE LEFT INTO NTUZUMA ACCEDD ROAD RIGHT INTO KWAMASHU HIGHWAY (M25) TURN RIGHT INTO THE N2 ALONG THE N2 LEFT INTO INANDA ROAD (M21) OFF RAMP RIGHT INTO UMGENI ROAD (M19) INTO ST JOHNS AVENUE RIGHT INTO OLD MAIN ROAD LEFT INTO MOODIE STREET RIGHT INTO HILL STREET AND PROCEED TO THE END POINT ON HILL STREET. AND FROM THE STARTING POINT ABOVE ALONG THE ROUTES INDICATED ABOVE RIGHT INTO THE N2 ALONG THE N2 INTO THE N3 INTO THE M13 RIGHT INTO OLD MAIN ROAD RIGHT INTO MOODIE STREET RIGHT INTO HILL STREET AND PROCEED TO THE END POINT ON HILL STREET. AND FROM THE STARTING POINT ABOVE ALONG THE ROUTES INDICATED ABOVE RIGHT INTO UMGENI ROAD (M19) ALONG THE M19 RIGHT INTO OTTO VOLEK ROAD LEFT INTO SHEPSTONE ROAD LEFT INTO REGENT STREET RIGHT INTO CHELSEA AVENUE LEFT INTO CHELSEA AVENUE LEFT INTO ESCOM ROAD RIGHT INTO OLD MAIN ROAD RIGHT INTO TRAFFORD ROAD LEFT INTO HILLCLIMB ROAD LEFT INTO KYALAMI ROAD INTO CIRCUIT ROAD LEFT INTO MALCOLM ROAD LEFT INTO ALBERT ROAD LEFT INTO ALEXANDER ROAD LEFT INTO OLD MAIN ROAD RIGHT INTO MOODIE STREET RIGHT INTO HILL STREET AND PROCEED TO THE TAXI RANK ON HILL STREET.</p>
<p><b>12.5</b></p>	<p><b>NTUZUMA TO VERULAM</b> FROM THE STARTING POINT (ITHENDELE DRIVE TAXI RANK) NEAR KWANOZAZA SHOPPING CENTRE ALONG ANY OF THE INNER CIRCLE ROUTES WITHIN NTUZUMA TOWNSHIP ALONG ITHENDELE DRIVE LEFT INTO NTUZUMA ACCESS ROAD RIGHT INTO KWAMASHU HIGHWAY (M25) ALONG THE M25 LEFT INTO R102 PASS WHITE HOUSE SHOPPING CENTRE ALONG R102 RIGHT INTO WICK STREET LEFT INTO IRELAND STREET AND PROCEED TO AN APPROVED TAXI RANK ON IRELAND STREET.</p> <p>ALTERNATIVE ROUTE ALONG THE SAME ROUTE ABOVE INTO NTUZUMA ACCESS ROAD INTO INDUSTRIAL PARK ROAD LEFT INTO PHOENIX HIGHWAY LEFT INTO R102 AND PROCEED TO VERULAM AS PER THE ABOVE ROUTE.</p> <p>RESTRICTION: NO PICKING UP OF PASSENGERS ON PHOENIX HIGHWAY.</p>

**transport**

Department:  
Transport  
Province of KwaZulu-Natal

**GAZETTE**

LGKZNG02-2019-  
APR

REGION: ALL

**12.6** DURBAN TO NTUZUMA

FROM SOLDIER'S WAY TAXI RANK RIGHT INTO FIELD STREET INTO ALBERT STREET INTO UMGENI ROAD INTO NORTH COAST ROAD INTO KWAMASHU HIGHWAY (M25) LEFT INTO NTUZUMA ACCESS ROAD ALONG NTUZUMA ACCESS ROAD RIGHT INTO ITHENDELE DRIVE AND PROCEED TO NTUZUMA ALONG ANY OF THE INNER CIRLE ROUTES WITHIN NTUZUMA.

FROM CENTENARY ROAD TAXI RANK RIGHT INTO MARKET ROAD LEFT INTO ALICE STREET LEFT INTO ALBERT STREET INTO UMGENI ROAD INTO NORTH COAST ROAD INTO KWAMASHU HIGHWAY (M25) AND PROCEED TO THE END POINT ALONG ROUTES IN 5.1 ABOVE.

FROM SOLDIER'S WAY TAXI RANK RIGHT INTO FIELD STREET LEFT INTO LEOPOLD STREET INTO CANONGATE ROAD OR FROM CENTENARY ROAD TAXI RANK RIGHT INTO MARKET ROAD RIGHT INTO LEOPOLD STREET INTO CANONGATE ROAD INTO THE WESTERN FREEWAY (N3) INTO THE N2 LEFT INTO KWAMASHU HIGHWAY (M25) AND PROCEED TO THE END POINT ALONG ROUTES IN 5.1 ABOVE.



**transport**

Department:  
Transport  
Province of KwaZulu-Natal

**GAZETTE**

LGKZNG02-2019-  
APR

REGION: ALL

1) <b>Application Number:</b> APP0109818	2) <b>Gazette Number:</b> LGKZNG02-2019-APR
3) <b>Applicant:</b> NA MAHLABA <b>ID NO.</b> 5606175853083 <b>Association:</b> NOT AVAILABLE	4) <b>Applicant Address:</b> F407 SECTION 6 MADADENI 2951
5) <b>Existing Licence Holder:</b> NOT APPLICABLE <b>ID NO.</b> NOT APPLICABLE	6) <b>Existing Licence Holder Address:</b> NOT APPLICABLE
7) <b>Type of application:</b> NEW OPERATING LICENCE	8) <b>Operating Licence Number:</b> NOTAVAILABLE
9) <b>Vehicle Type:</b> OTHER	10) 1 X 0 (SEATED)
11) <b>Region:</b> UTHUKELA	
12.1	SECTION 6 MADADENI AND RETURN (SCHOLARS) FROM F407 SECTION 6, STARTING TIME TO PICK UP CHILDREN AT 5:45 IN THE MORNING. WE GO WITH LOCAL ROAD THEN PASS PHENDUKANI HIGH SCHOOL. GO STRAIGHT, THERE IS A T-JUNCTION AHEAD, TURN LEFT SLOWLY GO STRAIGHT TO MADODA STREET, PASS 6 RIGHT HAND SIDE STREET AND THERE IS A TRAFFIC CIRCLE AHEAD, GO SLOWLY, TURN LEFT ON MY RIGHT FIRST HOUSE NO7L3 BLAUBOSH PICK UP L CHILD THEN CONTINUE GO STRAIGHT PASS THE SHOPS RIGHT HAND SIDE THERE IS A 4 WAY STOP AHEAD GO SLOWLY STOP TURN RIGHT PASS 2 SHOPS ON THE RIGHT GO SLOWLY SECOND RIGHT CORNER HOUSE NO 812 PICK UP 3 KIDS. SAME STREET HOUSE NO 410306 PICK UP 1 KID NEXT DOOR NO 4LO3O7 PICK UP 1 KID THEN TURN BACK TO 4 WAY STOP THEN STOP AND JUMP STRAIGHT TO SECTION 7 TURN FIRST LEFT SLOWLY IMMEDIATELY TURN RIGHT HOUSE NO 1243 PICK UP 1 KID THEN TURN BACK TO THE SAME ROAD TURN LEFT SLOWLY THEN TURN LEFT AGAIN PASS MUZIKAYISE TO THE LEFT GO STRAIGHT PASS DEDANGIFUNDE HIGH SCHOOLGROUND THERE IS A 3 WAY STOP TURN LEFT SLOWLY HOUSE NO777 PICK UP 1 KID FIRST RIGHT NO 110 PICK UP 1 KID THEN GO STRAIGHT SLOWLY T-JUNCTION TURN LEFT TO MADODA STREET SECTION 6 GO SLOWLY TURN TO THE RIGHT HAND SIDE LOCAL ROAD HOUSE NO F966 PICK UP 2 KIDS SAME STREET GO SLOWLY HOUSE NO F849 PICK UP 1 KID THEN TURN RIGHT TO MADODA STREET TURN LEFT SAME TIME THEN LEFT AGAIN CORNER HOUSE NO F677 PICK UP 1 KID THEN GO STRAIGHT TURN LEFT THEN IMMEDIATELY TURN PASS SITHOBELAUMTHETHO PRIMARY SCHOOL GO TO SECTION 5 PASS TECHNICAL COLLEGE GO STRAIGHT SLOWLY PASS RIGHT HAND SIDE THE SECOND RIGHT TURN TO LOCAL ROAD HOUSE NO E8418 PICK UP 2 KIDS THEN GOING STRAIGHT TO SE VAWDA DROP OF 8 KIDS, THEN GO TO LENNOXTON, DROP OFF3 KIDS OFF WHICH IS THE LAST SCHOOL TO DROP CHILDREN. AND DO THE SAME IN REVERSE TO DROP CHILDREN HOME AFTERNOON



## transport

Department:  
Transport  
Province of KwaZulu-Natal

## GAZETTE

LGKZNG02-2019-  
APR

REGION: ALL

1) <b>Application Number:</b> APP0109821	2) <b>Gazette Number:</b> LGKZNG02-2019-APR
3) <b>Applicant:</b> NE DLAMINI <b>ID NO.</b> 7104060895086 <b>Association:</b> UMZIMKHULU TAXI OWNERS ASSOCIATION	4) <b>Applicant Address:</b> CLYDESDALE LOCATION UMZIMKHULU 3297
5) <b>Existing Licence Holder:</b> TE DLAMINI <b>ID NO.</b> 6811285834085	6) <b>Existing Licence Holder Address:</b> P O BOX 282 KOKSTAD  KAKSTADKWA-ZULU NATAL 4700
7) <b>Type of application:</b> DECEASED TRANSFER	8) <b>Operating Licence Number:</b> LGKZN0503000376
9) <b>Vehicle Type:</b> MINIBUS	10) 1 X 15 (SEATED) + 0 (STANDING)
11) <b>Region:</b> SISONKE	
12.1	<p>UMZIMKHULU TO DURBAN UMZIMKHULU TAXI RANK TURN LEFT JOIN R56 PROCEED PASS IXOPO PASS RICHMOND PROCEED AND TURN RIGHT JOIN UMLAAS ROAD AND JOIN N3 PASS CAMPERDOWN PASS MARIAN HILL TOLL PLAZA PROCEED AND TURN LEFT TO M1 RICHMOND ROAD OFF RAMP TURN LEFT TO RICHMOND ROAD PROCEED JOIN M31 OLD MAIN ROAD (DROP OFF) AND PROCEED AND TURN RIGHT TO CROMPTON ROAD TURN LEFT TO M13 PROCEED AND TURN RIGHT TO BEREA ROAD JOIN WEST STREET AND TURN LEFT TO BROOK ROAD AND TURN TO DURBAN THEATRE LANE TAXI RANK.</p> <p>PINETOWN ALTERNATIVE ROUTE:FROM UMZIMKULU TAXI RANK TURN RIGHT JOIN R56 PASS IXOPO,PASS RICHMOND TURN RIGHT TO UMLAAS ROAD JOIN N3 TAKE M13 OFF RAMP PROCEED ON M13 TURN LEFT TO M31 OLD MAIN ROAD (DROP OFF) PROCEED AND TURN RIGHT TO CROMPTON TURN LEFT TO M13 JOIN N3 PROCEED TURN RIGHT TO BEREA ROAD JOIN WEST STREET AND TURN LEFT TO BROOK ROAD AND TURN RIGHT TO DURBAN THEATRE LANE TAXI RANK.</p> <p>RETURN ROUTE:FROM THEATRE LANE TAXI RANK JOIN WEST STREET TURN LEFT TO RUSSELL STREET TURN LEFT TO PINE STREET JOIN N3 PASS MARIAN HILL,PASS CAMPER DOWN TURN LEFT TO UMLAAS ROAD TURN LEFT TO R56 PASS RICHMOND PASS IXOPO PROCEED TURN RIGHT TO UMZIMKHULU TAXI RANK.</p>
12.2	<p>UMZIMKULU - UMTATA</p> <p>FROM UMZIMKULU TAXI RANK TURN RIGHT JOIN R56 PASS CLYDESDALE LOCATION PROCEED AND PASS IBISI LOCATION PROCEED AND PASS RIETVLEI LOCATION AND HOSPITAL PROCEED AND TURN LEFT JOIN N2 PASS MT. AYLIFF PASS MT. FRERE. THERE ARE DROP OFFS, PASS QUMBU. THERE ARE DROP OFFS PROCEED AND PASS TSOLO BRANCH PROCEED PASS NORTH CREST CROSS UMTATA BRIDGE PROCEED AND TURN RIGHT. JOIN EAGLE STREET TO UMTATA MAIN TAXI RANK AND RETURN ON THE SAME ROUTE.</p>
12.3	<p>FROM UMZIMKHULU TAXI RANK TURN LEFT JOIN R56 PROCEED AND PASS CARISBROOK STATION PROCEED AND PASS AND HOPEWELL BRANCH AND TURN LEFT JOIN MARGARET STREET PASS IXOPO HIGH SCHOOL PROCEED AND PASS KFC AND TURN RIGHT TO IXOPO TAXI RANK AND RETURN ON THE ROUTE.</p> <p>N.B:THERE ARE PICK-UPS AND DROP-OFFS ALONG THE WAY.</p>



## transport

Department:  
Transport  
Province of KwaZulu-Natal

## GAZETTE

LGKZNG02-2019-  
APR

REGION: ALL

- 12.4 FROM:UMZIMKULU TO JOHANNESBURG: FROM UMZIMKULU TAXI RANK TURN LEFT JOIN R56 PASS IXOPO PROCEED AND RICHMOND PROCEED AND JOIN ALEXANDER ROAD TURN LEFT AND JOIN CHIEF ALBERT LUTHULI STREET PROCEED JOIN HOWICK ROAD JOIN N3 PROCEED JOIN HOWICK ROAD JOIN N3 PROCEED AND PASS HOWICK, MOOI RIVER PROCEED AND PASS TUGELA PLAZA PROCEED AND PASS VAN RENEEN PROCEED AND PASS MENTROSE PROCEED JOIN N5 TURN RIGHT TO HARRISMITH TAXI RANK, THERE ARE DROP-OFFS PROCEED JOIN N3 TO WARDEN PROCEED AND PASS VILLIERS TOLL PLAZA PROCEED AND PASS HILDELBURG PROCEED AND TURN LEFT TO VOLSRORUS TAXI RANK THERE ARE DROP-OFFS AND JOIN N3 PROCEED AND TURN LEFT JOIN M2 TURN LEFT TO CITYDEEP. THERE ARE DROP-OFFS PROCEED JOIN HARROW ROAD THROUGH COMMISSIONER STREET PROCEED AND TURN RIGHT JOIN RISSIK STREET PROCEED TURN RIGHT JOIN DEVILLIERS STREET, TRUMPH STREET TURN RIGHT TO (WEST GATE) SELBY, MARTIN STREET. THERE ARE DROP-OFFS PROCEED AND TURN LEFT JOIN MTEMI PILISO STREET PROCEED AND JOIN BREE STREET THERE ARE DROP-OFFS PROCEED TURN LEFT JOIN RISSIK STREET PROCEED TURN RIGHT JOIN DEVILLIERS STREET TURN LEFT JOIN WANDERERS STREET PROCEED AND TURN LEFT TO JOHANNESBURG PARK CITY TAXI RANK AND RETURN ON THE SAME ROUTE.



## transport

Department:  
Transport  
Province of KwaZulu-Natal

## GAZETTE

LGKZNG02-2019-  
APR

REGION: ALL

1) <b>Application Number:</b> APP0109826	2) <b>Gazette Number:</b> LGKZNG02-2019-APR
3) <b>Applicant:</b> GM MANQELE <b>ID NO.</b> 4401065505089 <b>Association:</b> UPPER HLABISA TAXI OWNERS ASSOCIATION	4) <b>Applicant Address:</b> P O BOX 659 HLABISA  KWA-ZULU NATAL 3937
5) <b>Existing Licence Holder:</b> NOT APPLICABLE <b>ID NO.</b> NOT APPLICABLE	6) <b>Existing Licence Holder Address:</b> NOT APPLICABLE
7) <b>Type of application:</b> NEW OPERATING LICENCE	8) <b>Operating Licence Number:</b> LGKZN0603000225
9) <b>Vehicle Type:</b> MINIBUS TAXI	10) 1 X 9-16 (SEATED) + 0 (STANDING)
11) <b>Region:</b> UMKHANYAKUDE	
12.1	HLABISA TAXI RANK TO MTUBATUBA  FROM HLABISA TAXI RANK TURN RIGHT TO R618 PROCEED TO MTUBATUBA AND TURN RIGHT ON TO JOHN ROSS HIGH WAY TO THE TAXI AT MTUBATUBA, LOAD RETURN.
12.2	HLABISA TO EMPANGENI  FROM HLABISA TO EMPANGENI TURN RIGHT ON TO R168. PROCEED STRAIGHT TO THE CROSS ROAD AT NKODIBE, TURN RIGHT ON TO N2, PROCEED STRAIGHT, TURN RIGHT ON TO D249 TO ENSELENI DROP THE PASSENGERS THEN PROCEED WITH P517 AND TURN RIGHT ON TO N2, PROCEED AND TURN RIGHT ON TO R102, PROCEED TURN TO TURNER-ROAD AND PROCEED TO B / RANK AT EMPANGENI LOAD AND RETURN.
12.3	HLABISA TO DURBAN  3.1 FROM HLABISA TO DURBAN, TURN ON TO R618, PROCEED TO NKOBIDE CROSSES, TURN RIGHT ONTO N2 PROCEED STRAIGHT AND TURN LEFT ON TO M4. PROCEED AND TURN RIGHT TO ARGYLE STREET. PROCEED TURN LEFT ON TO UMGENI ROAD, PROCEED AND TURN RIGHT ONTO LEOPOLD STREET AND TURN RIGHT ON TO WARWICK AVENUE, PROCEED AND TURN RIGHT ON TO ALICE STREET, PROCEED STRAIGHT TO JOIN UMGENI ROAD TO A TAXI RANK AT DURBAN STATION, LOAD AND RETURN.  3.2 FROM HLABISA TO DURBAN FROM HLABISA TO DURBAN TURN RIGHT ON TO R618. PROCEED AND NKOBIDE CROSSES AND TURN RIGHT ON TO N2. PROCEED AND TURN RIGHT TO R102, PROCEED STRAIGHT AND TURN LEFT AT MTHUNZINI FILLING STATION, TURN RIGHT AND JOIN N2 FREEWAY AT MTHUNZINI PLAZA, PROCEED AND TURN LEFT ON TO M4, PROCEED AS MENTIONED ON NO4 TO A TAXI RANK AT DURBAN STATION LOAD AND RETURN.
12.4	HLABISA TO NONGOMA  FROM HLABISA TO NONGOMA TURN LEFT ON TO P235? 2 PROCEED STRAIGHT TO NONGOMA TAXI RANK LOAD AND RETURN.





**transport**

Department:  
Transport  
Province of KwaZulu-Natal

**GAZETTE**

**LGKZNG02-2019-  
APR**

**REGION: ALL**

1) <b>Application Number:</b> APP0109832	2) <b>Gazette Number:</b> LGKZNG02-2019-APR
3) <b>Applicant:</b> BN ZUMA <b>ID NO.</b> 8012505900081 <b>Association:</b> INANDA-CROSSROADS TAXI ASSOCIATION	4) <b>Applicant Address:</b> C1312 BHAMBAYI INANDA 4310
5) <b>Existing Licence Holder:</b> MS SHEZI <b>ID NO.</b> 9209135483087	6) <b>Existing Licence Holder Address:</b> C2535 MALANDELE P.O KWAMASHU 4360
7) <b>Type of application:</b> NORMAL TRANSFER	8) <b>Operating Licence Number:</b> LGKZN1403000507
9) <b>Vehicle Type:</b> MINIBUS	10) 1 X 12 (SEATED) + 0 (STANDING)
11) <b>Region:</b> GREATER NORTH	
12.1	EMTSHEBHENI TO KWA-MASHU CROSSROADS FROM EMTSHEBHENI TAXI, RIGHT ALONG M25, RIGHT MALANDELA ROAD RIGHT TO CROSSROADS TAXI RANK.
12.2	EMTSHEBHENI TO KWA-MASHU MENS HOSTEL FROM: EMTSHEBHENI TAXI RANK TO KWAMASHU MENS HOSTEL RIGHT TO MALANDELA ROAD, LEFT INTO MUSA ROAD, LEFT INTO JABULA ROAD AND PROCEED TO THE END POINT AT THE INTERSECTION OF JABULA ROAD AND NTOKOZO ROAD.
12.3	FROM EMTSHEBHENI TAXI RANK USING ROUTE TO M25 EMTSHEBHENI TAXI RANK AND TO AREAS DESCRIBED ABOVE TO TONGAAT TAXI RANK PROCEED ALONG NTOKOZO ROAD, RIGHT MUSA ROAD, RIGHT MALANDELA ROAD, INTO HANSLET ROAD, RIGHT ABERDARE DRIVE, RIGHT PHOENIX HIGHWAY, PASS MAHATMA GHANDI MEMORIAL HOSPITAL LEFT R102, TURN RIGHT PHOENIX HIGHWAY, LEFT R102, RIGHT INANDA ROAD, LEFT IRELAND STREET, DROP OFF AT VERULAM TAXI RANK, TURN AROUND AT THE RANK AND PROCEED ON IRELAND STREET, RIGHT INANDA, RIGHT R102, LEFT INTO MARKET LANE AND PROCEED TO TONGAAT TAXI RANK AND RETURN BACK ON THE SAME ROUTE TO VERULAM TAXI RANK PROCEED ALONG NTOKOZO ROAD, RIGHT MUSA ROAD, RIGHT MALANDELA ROAD, RIGHT INTO M25 ALONG M25, LEFT INTO R102, TURN RIGHT PHOENIX HIGHWAY, LEFT INTO R102, RIGHT INANDA ROAD, LEFT TURN IRELAND STREET DROP OFF AT VERULAM TAXI RANK AND RETURN THE SAME ROUTE.
12.4	EMTSHEBHENI TO MOLWENI VIA EMEPHINI & GWALA 'S HOUSE FROM EMTSHEBHENI TAXI RANK ON M25, STRAIGHT TO P138, LEFT DALMEY MAIN ROAD UNTIL EMEPHINI DAM AND RETURN BACK ON THE SAME ROUTE. FROM EMTSHEBHENI TAXI RANK M25, STRAIGHT TO P138 TURNING AT THE INTERSECTION P138 AND MOLWENI ROAD AT GWALA'S HOUSE AND RETURN BACK ON THE SAME ROUTE.



## transport

Department:  
Transport  
Province of KwaZulu-Natal

## GAZETTE

LGKZNG02-2019-  
APR

REGION: ALL

1) <b>Application Number:</b> APP0109833	2) <b>Gazette Number:</b> LGKZNG02-2019-APR
3) <b>Applicant:</b> SPC NTULI <b>ID NO.</b> 7708285688082 <b>Association:</b> NOT AVAILABLE	4) <b>Applicant Address:</b> P.O BOX 4838 MADADENI 2951
5) <b>Existing Licence Holder:</b> NOT APPLICABLE <b>ID NO.</b> NOT APPLICABLE	6) <b>Existing Licence Holder Address:</b> NOT APPLICABLE
7) <b>Type of application:</b> NEW OPERATING LICENCE	8) <b>Operating Licence Number:</b> NOTAVAILABLE
9) <b>Vehicle Type:</b> OTHER	10) 1 X 0 (SEATED)
11) <b>Region:</b> UTHUKELA	
12.1	<p>NO.2661 MC48 STREET TO AMAJUBA FET COLLEGE THE JOURNEY BEGINS AT MADADENI SECTION 3 - HOUSE NO.2661 LOCATED AT MC48 STREET. PROCEED ON STREET MC48 UNTIL YOU REACFI A STOP SIGN, TURN LEFT AND JOIN STREET NO.MC33. ONCE AT THE STOP SIGN, TURN RIGHT TO JOIN STREET NO. MAD4. ONCE AT THE 3-WAY STOP, TURN LEFT AND JOIN NKOSI BHAMBATHA ROAD. PASS THE 1ST TRAFFIC LIGHTS AND BOXER UNTIL YOU REACH A 3 WAY STOP. AT THE END OF NKOSI BHAMBASAT ROAD, ON THE 3-WAY STOP, TURN LEFT TO JOIN STREET NO.MAD7. STOP AT HOUSE NO.D6461 (SECTION 4) AND PICK UP A STUDENT THEN, PROCEED WITH STREET NO.MAD7, ONCE AT THE 4-WAY STOP, PROCEED STRAIGHT UNTIL YOU REACH A STOP SIGN. TURN RIGHT AND JOIN STREET NO.MAD8, SKIP THE 1ST ROUTE ON THE RIGHT-HAND SIDE AND TURN RIGHT ON THE 2ND ROUTE. STOP AT HOUSE NO.R172 (SECTION 7) AND PICK UP A STIDENT. THEN MAKE A U-TURN AND GO BACK TO JOIN SKEET NO.MAD8 AGAIN, TURN LEFT AND JOIN MAD7 AND ONCE AT THE 4-WAY STOP, TURN RIGHT AND JOIN STREET NO.MF24. ONCE AT MF24, SKIP 2 ROUTES ON THE RIGHT-HAND SIDE AND ENTER ON THE 3D ROUTE ALSO ON THE RIGHT-HAND SIDE. ONCE AT THE STOP SIGN, TURN RIGHT AND JOIN STREET NO.MAD56. ONCE OPPOSITE HLALANATHI HIGH SCHOOL, STOP AT HOUSE NO.D6527 (SECTION 4) AND PICK UP A STUDENT MAKE A U-TURN AND PROCEED WITH STREET NO.MAD56, TURN RIGHT AND JOIN STREET NO.MAD55, PROCEED STRAIGHT UNTIL YOU JOIN NKOSI BAMBATHA ROAD, TURN RIGHT AND JOIN STREET NO.ME29. PROCEED AND TURN RIGHT TO JOIN STREET NO.ME22. PROCEED UNTIL YOU REACH MLAMULENI PRIMARY SCHOOL, TURN RIGHT AND JOIN STREET NO.ME21. STOP AT HOUSE NO.E7662 (SECTION 5) AND PICK-UP A STUDENT. MAKE A U-TURN TO STREET NO.ME22 AND TURN RIGHT TO JOIN STREET NO.ME15. ONCE AT THE 3WAY STOP, TURN LEFT PROCEED AND PASS 4 ROUTES ON THE LEFT-HAND SIDE AND ENTER ON THE 5TH LEFT, STREET NO.ME2 AND STOP AT THE CORNER HOUSE NO.E8746 (SECTION 5) AND PICK UP 2 STUDENTS. MAKE A U-TURN AND PASS 3 ROUTES ON THE RIGHT-HAND SIDE THEN TURN RIGHT TO JOIN STREET NO.MAD3. PROCEED STRAIGHT PASS 3 ROUTES ON THE RIGHT HAND SIDE UNTIL YOU REACH TAFFIC LIGHTS. TURN LEFT TO JOIN NKOSI BHAMBATHA ROAD. PASS 1 ROUTE ON THE LEFT-HAND SIDE AND TURN LEFT TO JOIN STREET NO.MAD4. ONCE AT THE TAFFIC LIGHTS, PROCEED STRAIGHT AND PASS A BRIDGE UNTIL YOU REACH TRAFFIC LIGHTS. TURN RIGHT AND JOIN ALBERT WESSELS DRIVE, AT THE TRAFFIC LIGHTS, TURN RIGHT AND JOIN MARCONI DRIVE. TURN RIGHT AND JOIN UMFOLOZI AVENUE, PASS A BRIDGE AND 2 ROUTES ON THE LEFF-HAND SIDE. TURN LEFT TO JOIN DRAKENSBERG DRIVE AND ONCE AT THE TRAFFIC LIGHTS, TURN RIGHT AND JOIN HJ VAN ECK DRIVE PASS THE 1ST ROUTE ON THE LEFT-HAND SIDE AND STOP AT AMAJUBA FET COLLEGE WHERE THE JOURNEY ENDS. AND TO GO BACK I USE THE SAME JOURNEY.</p>



**transport**

Department:  
Transport  
Province of KwaZulu-Natal

**GAZETTE**

LGKZNG02-2019-  
APR  
REGION: ALL

<p>1) <b>Application Number:</b> APP0109838</p> <p>3) <b>Applicant:</b> □ LONDA TRADING (PTY) LTD <b>ID NO.</b> 2013/039000/07 <b>Association:</b> DAMBUZA TAXI ASSOCIATION</p> <p>5) <b>Existing Licence Holder:</b> SXZ NGUBANE <b>ID NO.</b> 7409205771088</p> <p>7) <b>Type of application:</b> NORMAL TRANSFER</p> <p>9) <b>Vehicle Type:</b> MINIBUS</p> <p>11) <b>Region:</b> UMGUNGUNDLOVU</p>	<p>2) <b>Gazette Number:</b> LGKZNG02-2019-APR</p> <p>4) <b>Applicant Address:</b> 1675 PHEZULU ROAD N 42 UNIT 13 IMBALI PIETERMARITZBURG KWA-ZULU NATAL 3201</p> <p>6) <b>Existing Licence Holder Address:</b> 1625 PHEZULU ROAD UNITS 13 IMBALI KWA-ZULU NATAL 3201</p> <p>8) <b>Operating Licence Number:</b> LGKZN0403002661</p> <p>10) 1 X 15 (SEATED) + 0 (STANDING)</p>
<p>12.1 DAMBUZA TO PROFESSOR NYEMBEZI (SYMONS CENTRE) TAXI TERMINAL</p> <p>DAMBUZA INBOUND: FROM DAMBUZA – JOBE BUTCHERY (KPE0016) TO PROFESSOR NYEMBEZI (SYMONS CENTRE) TAXI TERMINAL (KPC0093). ROUTE: DAMBUZA, MACHIBINI, MR7, MOSES MABHIDA (EDENDALE), LANGALIBALELE (LONGMARKET), BOSHOFF.</p> <p>OUTBOUND: FROM PROFESSOR NYEMBEZI (SYMONS CENTRE) TAXI TERMINAL (KPC0093) TO DAMBUZA – JOBE BUTCHERY (KPE0016). ROUTE: PIETERMARITZBURG, PINE, MOSES MABHIDA (EDENDALE), MR7, MACHIBISA, DAMBUZA.</p> <p>ALTERNATE ROUTINGS.</p> <p>INBOUND: DAMBUZA, MACHIBINI, MR7, MOSES MABHIDA (EDENDALE), LANGALIBALELE (LONGMARKET), RETIEF, CHURCH. B. DAMBUZA, MACHIBISA, MR7, MOSES MABHIDA (EDENDALE), LANGALIBALELE (LONGMARKET). C. PIETERMARITZ, GARFIELD, CHURCH DAMBUZA, MACHIBISA, MR7, MOSES MABHIDA, (EDENDALE), LANGALIBALELE (LONGMARKET), PIETERMARITZ, SYMONS, CHURCH, BOSHOFF.</p> <p>OUTBOUND: PIETERMARITZ, WEST STREET BUS/TAXI STATION, WEST JABU NDLOVU (LOOP), MOSES MABHIDA (EDENDALE), MR7, MACHIBISA, DAMBUZA. B. PIETERMARITZ, WEST STREET BUS/TAXI STATION, WEST, BURGER, MOSESE MABHIDA (EDENDALE), MR7, MACHIBISA, DAMBUZA. C. PIETERMARITZ, WEST STREET BUS/TAXI STATION, WEST, PRINCE ALFRED, CAMPSDRIFT, MOSES MABHIDA (EDENDALE), MR7, MACHIBISA, DAMBUZA</p> <p>RESTRICTIONS THE OFF- LOADING OF PASSENGERS ALONG MR7 ONLY PERMITTED BETWEEN THE CALUZA ROAD AND MACHIBISA ROAD INTERSECTION (INBOUND ROUTE AND OUTBOUND ROUTE). ON THIS SECTION OF THE ROUTE THE LOADING OF PASSENGERS IS NOT PERMITTED.</p>	



## transport

Department:  
Transport  
Province of KwaZulu-Natal

## GAZETTE

LGKZNG02-2019-  
APR

REGION: ALL

12.2	<p>DAMBUZA TO PROFESSOR NYEMBEZI (SYMONS CENTRE) TAXI TERMINAL</p> <p>NTABENI</p> <p>INBOUND: FROM DAMBUZA-JOBE BUTCHERY KPE001 TO PROFESSOR NYEMBEZI (SYMONS CENTRE) TAXI TERMINAL (KPC0093).</p> <p>ROUTE: DAMBUZA, UNNAMED ROAD, H1, HH2, MACHIBISA, MR7, MOSES MABHIDA (EDENDALE), LANGALIBALELE (LONGAMARKET), BOSHOF.</p> <p>OUTBOUND: FROM PIETERMARTZ, PINE, MOSES MABHIDA (EDENDALE), MR7, MACHIBISA, HH2 H1, UNNAMED ROAD, DAMBUZA.</p> <p>ALTERNATE ROUTING</p> <p>INBOUND:</p> <p>A. DAMBUZA, UNNAMED ROAD, H1, HH2, MACHIBISA, MR7, MOSES MABHIDA (EDENDALE), LANGALIBALELE (LONGMARKET), RETIEF, CHURCH.</p> <p>B. DAMBUZA, UNNAMED ROAD, H1, HH2, MACHIBISA, MR7, MOSES MABHIDA (EDENDALE), LANGALIBALELE (LONGMARKET), RETIEF, PIETERMARITZ, BOURKE, CHURCH.</p> <p>C. DAMBUZA, UNNAMED ROAD, H1, HH2, MACHIBISA, MR7, MOSES MABHIDA (EDENDALE), LANGALIBALELE (LONGMARKET), RETIEF, CHURCH, PIETERMARTZ, SYMONS, CHURCH, BOSHOF.</p> <p>OUTBOUND:</p> <p>A. PIETERMARITZ, WEST STREET BUS/TAXI STATION, WEST, JABU NDLOVU (LOOP), MOSES MABHIDA (EDENDALE), MR7, MACHIBISA, HH2, H1, UNNAMED ROAD, DAMBUZA.</p> <p>B. PIETERMARITZ, WEST STREET BUS/TAXI STATION, WEST, BURGER, MOSES MABHIDA (EDENDALE), MR7, MACHIBISA, HH2, H1, UNNAMED ROAD, DAMBUZA.</p> <p>C. PIETERMARTZ, WET STREET BUS/TAXI STATION, WEST, PRINCE ALFRED, CAMPSDRIFT, MOSES MABHIDA (EDENDALE), MR7, MACHIBISA, HH2, H1, UNNAMED ROAD, DAMBUZA.</p> <p>RESTRICTIONS</p> <p>THE OFF-LOADING OF PASSENGERS ALONG MR7 ONLY PERMITTED BETWEEN THE CALUZA ROAD AND MACHIBISA ROAD INTERSECTIONS (INBOUNDING ROUTE AND OUTBOUND ROUTE). ON THIS SECTION OF THE ROUTE THE LOADING OF PASSENGERS IS NOT PERMITTED.</p>
------	--



## transport

Department:  
Transport  
Province of KwaZulu-Natal

## GAZETTE

LGKZNG02-2019-  
APR

REGION: ALL

<b>12.3</b>	<p>DAMBUZA TO PROFESSOR NYEMBEZI (SYMONS CENTRE) TAXI TERMINAL</p> <p>ESITEBISINI FROM: DAMBUZA-JOBE BUTCHERY (KPE0016) TO PROFESSOR NYEMBEZI (SYMONS CENTRE) TAXI TERMINAL (KPC0093).</p> <p>INBOUND ROUTE: DAMBUZA, SITEBHISINI, MR7, MABHIDA (EDENDALE), LANGALIBALELE (LONGMARKET), BOSHOF.</p> <p>OUTBOUND FROM: PROFESSOR NYEMBEZI (SYMONS CENTRE) TAXI TERMINAL (KPC0093) TO (DESTINATION): DAMBUZA-JOBE BUTCHERY (KPE0016). ROUTE: PIETERMARITZ, PINE, MOSES MABHIDA (EDENDALE), MR7, SITEBHISINI, DAMBUZA.</p> <p>ALTERNATE ROUTING</p> <p>INBOUND</p> <p>A. DAMBUZA, SITEBHISINI, MR7, MOSES MABHIDA (EDENDALE), LANGALIBALELE (LONGAMARKET), RETIEF CHURCH. B. DAMBUZA, SITEBHISINI, MR7, MOSES MABHIDA (EDENDALE), LANGALIBALELE (LONGMARKET), RETIEF, PIETERMARITZ C. DAMBUZA, SITEBHISINI, MR7, MOSES MABHIDA (EDENDALE), LANGALIBALELE (LONGMARKET), RETIEF PIETERMARITZ, SYMONS, CHURCH, BOSHOF.</p> <p>OUTBOUND</p> <p>A. PIETERMARTZ, WEST STREET BUS/TAXI STATION, WEST, JABU NDLOVU (LOOP). MOSES MABHIDA (EDENDALE), MR7, SITEBHISINI, DAMBUZA. B. PIETERMARITZ, WEST STREET BUS/TAXI STATION, WET, BURGER, MOSES MABHIDA (EDENDALE), MR7, SITEBHISINI, DAMBUZA. C. PIETERMARITZ, WEST STREET BUS/TAXI STATION, WEST, PRINCE ALFRED, CAMPSDRIFT, MOSES MABHIDA (EDENDALE), MR7, SITEBHISINI, DAMBUZA.</p> <p>RESTRICTIONS THE OFF-LOADING OF PASSENGERS ALONG MR7 ONLY PERMITTED BETWEEN THE CALUZA ROAD AND MACHIBISA ROAD INTERSECTIONS (INBOUND ROUTE AND OUTBOUND ROUTE). ON THIS SECTION OF THE ROUTE THE LOADING OF PASSENGERS IS NOT PERMITTED.</p>
-------------	---



## transport

Department:  
Transport  
Province of KwaZulu-Natal

## GAZETTE

LGKZNG02-2019-  
APR

REGION: ALL

12.4	<p>DAMBUZA TO PROFESSOR NYEMBEZI (SYMONS CENTRE) TAXI TERMINAL</p> <p>MACHIBISA INBOUND: FROM DAMBUZA JOE BUTCHERY (KPE0016) TO PROFESSOR NYEMBEZI (SYMONS CENTRE) TAXI TERMINAL (KPC0093). ROUTE: DAMBUZA, MACHIBISA, NANTSHI, UNNMAED ROAD, HH6, HH5, V771, MACHIBISA, HADEBE, LEFT MOUNT PATRIDGE, RIGHT PATA, MACHABISA, MR7, MOSES MABHIDA (EDENDALE), LANGALIBALELE (LONGMARKET), BOSHOFF.</p> <p>OUTBOUND.</p> <p>FROM PROFESSOR NYEMBEZI (SYMONS CENTRE) TAXI TERMINAL (KPC0093) TO DAMBUZA-JOBE BUTCHEY (KPE0016). ROUTE: PIETERMARITZ, PINE, MOSES, MABHIDA, (EDENDALE) MR7, MACHIBISA, NANTSHI, UNNAMED ROAD, HH6, HH5, V771, MACHUBISA, HADEBE, LEFT MOUNT PATRIDGE, RIGHT PATA, MACHIBISA, DAMBUZA.</p> <p>ALTERNATE ROUTINGS</p> <p>INBOUND</p> <p>A. DAMBUZA, MACHIBISA, NANTSHI, UNNMAED ROAD, HH6, HH5, V771, MACHIBISA. HADEBE, LEFT MOUNT PATRIDGE, RIGHT PATA, MACHIBISA, MR7, MOSES MABHIDA (EDENDALE), (LONGMARKET), RIETIEF, CHURCH.</p> <p>B. DAMBUZA, MACHIBISA, NANTSHI, UNNMAED ROAD, HH6, HH5, V771, MACHIBISA, HADEBE, LEFT MOUNT PATRIDGE, RIGHT PATA, MACHIBISA, MR7, MOSES MABHIDA (EDENDALE), LANGALIBALELE (LONGAMARKET), RETIEF, PIETERMARITZ, SYMONS, CHURCH, BOSHOFF.</p> <p>C. DAMBUZA, MACHIBISA, NATSHI, UNNAMED ROAD PATRIDGE, RIGHT PATA, MACHIBISA, MR7, MOSES MABHIDA (EDENDALE), LANGALIBALELE (LONGMARKET), RETIEF, PIETERMARITZ, STMONS, CHURCH, BOSHOFF.</p> <p>OUTBOUND.</p> <p>A. PIETERMARITZ, WEST STREET BUS /TAXI STATION, WEST, JABU NDLOVU (LOOP), MOSES MABHIDA (EDENDALE), MR7, MACHIBISA, NANSTHI, UNNAMED ROAD, HH6, HH5, V771, MACHIBISA, HADEBE, LEFT MOUNT PATRIDGE, RIGHT PATA, MACHIBISA, DAMBUZA.</p> <p>B. PIETERMARITZ, WEST STREET BUS/TAXI STATION, WET,BURGER, MOSES MABHIDA (EDENDALE), MR7, MACHIBISA, NANTSHI, UNNAMED ROAD, HH6, HH5, V771, MACHIBISA, HADEBE, LEFT MOUNT PATRIDGE, RIGHT PATA, MACHIBISA, DAMBUZA.</p> <p>C. PIETERMARITZ, WEST STREET BUS/TAXI STATION, WET, PRINCE ALFRED, CAMPSDRIFT, MOSES MABHIDA (EDENDALE), MR7, MACHIBISA, NANTSHI, UNNAMED ROAD, HH6, HH5, V771, MACHIBISA, HADEBE, LEFT MOUNT PATRIDGE, RIGHT PATA, MACHIBISA, DAMBUZA.</p> <p>RESCRPTIONS THE OFF-LOADING OF PASSENGERS ALONG MR7 ONLY PERMITTED BETWEEN THE CALUZA ROAD AND MACHIBISA ROAD INTERSECTIONS (INBOUND ROUTE AND OUTBOUND ROUTE). ON THIS SECTION OF THE ROUTE THE LOADING OF PASSENGERS IS NOT PERMITTED.</p>
------	---



**transport**

Department:  
Transport  
Province of KwaZulu-Natal

**GAZETTE**

LGKZNG02-2019-  
APR

REGION: ALL

1) <b>Application Number:</b> APP0109848	2) <b>Gazette Number:</b> LGKZNG02-2019-APR
3) <b>Applicant:</b> MD MAPHUMULO <b>ID NO.</b> 5206055969081 <b>Association:</b> UMZIMKHULU TAXI OWNERS ASSOCIATION	4) <b>Applicant Address:</b> NJUNGA LOCATION UMZIMKHULU 3297
5) <b>Existing Licence Holder:</b> A Z MAPHUMULO <b>ID NO.</b> 6205255907080	6) <b>Existing Licence Holder Address:</b> P.O. BOX 28 UMZIMKHULU UMZIMKHULU KWA-ZULU NATAL 3297
7) <b>Type of application:</b> DECEASED TRANSFER AND NEW OPERATING LICENCE	8) <b>Operating Licence Number:</b> LKNKZN0148157
9) <b>Vehicle Type:</b> MINIBUS TAXI	10) 1 X 9-16 (SEATED) + 0 (STANDING)
11) <b>Region:</b> SISONKE	
12.1	UMZIMKHULU TO MATATIELE FROM UMZIMKHULU TAXI RANK TURN RIGHT JOIN R56 PASS CLYDESDALE PROCEED AND PASS IBISI TOWNSHIP, RIETVLEI LOCATION PROCEED AND TURN RIGHT JOIN R56 PASS WIMPY, PROCEED JOIN HOPE STREET PROCEED AND TURN LEFT JOIN R56 PASS CEDAVILLE PROCEED AND TURN RIGHT JOIN MARKET STREET TO MATATIELE TAXI RANK AND RETURN ON THE SAME ROUTE.
12.2	FROM UMZIMKHULU TAXI RANK TURN RIGHT JOIN R576 PROCEED PASS CLYDESDALE J.S.S. PROCEED AND PASS IBISI/ SHIP PROCEED AND PASS RIETVLEI LOCATION PROCEED AND PASS NGQUMARHENI JUCTION PROCEED AND TURN RIGHT JOIN R56, PASS WIMPY PROCEED AND JOIN HOPE STREET TURN RIGHT JOIN DOWER STREET TO KOKSTAD TAXI RANK AND RETURN ON THE SAME ROUTE.
12.3	DEPART FROM RIVERSIDE TO DESTINATION HARDING FROM UMZIMKHULU (RIVERSIDE) TAXI RANK PROCEED AND PASS NYANISWENI LOCATION CROSS RAILWAY LINE PROCEED AND PASS SIDIKIDENI LOCATION, PROCEED AND PASS EGITON LOCATION, PROCEED AND PASS NTSIKENI PROCEED MALENJE BRIDGE PROCEED AND PASS BAWINILE STORE PROCEED AND PASS BHISHOBHI TRIBAL AUTHORITY PROCEED AND PASS ZAMA STORE AND CROSS MARHEWINI BRIDGE PROCEED AND PASS NOMARHANJANA LOCATION PROCEED AND PASS MAKANGALA LOCATION, DONTSU MLENZANA PROCEED TURN LEFT TO SINGISI FOREST PRODUCT PASS MPHURHU PLANTATION, NGUNJINI, NJUNGA, SEKELAN NCAMBELE KWAMADLATHU FARM, REDSDALE LOCATION, KWAFILE LOCATION LANGEWAGHT PLANTATION PROCEED TO NGQUMARHENI JUCTION TURN LEFT JOIN R56 PROCEED AND PASS MDLANTSIMBI FOREST AND THEN PASS ENGELE FOREST AND PASS MAGALELA SERVICE STATION TURN RIGHT JOIN N2 PROCEED AND PASS FOREST PLANTATION AND PASS GUY SAWMILL PROCEED AND PASS WEZA JUNCTION PROCEED AND TURN RIGHT JOIN MURCHISON PROCEED AND CROSS STOP STREET, CROSS MUSGRAVE STREET PROCEED AND TURN LEFT JOIN FIELD STREET TO HARDING TAXI RANK AND RETURN ON THE SAME ROUTE. NB: THERE ARE PICK UPS AND DROP OFFS ALONG THE WAY.
12.4	UMZIMKHULU TO DURBAN UMZIMKHULU TAXI RANK TURN LEFT JOIN R56 PROCEED PASS IXOPO PASS RICHMOND PROCEED AND TURN RIGHT JOIN UMLAAS ROAD AND JOIN N3 PASS CAMPERDOWN PASS MARIAN HILL TOLL PLAZA PROCEED AND TURN LEFT TO M1 RICHMOND ROAD OFF RAMP TURN LEFT TO RICHMOND ROAD PROCEED JOIN M31 OLD MAIN ROAD (DROP OFF) AND PROCEED AND TURN RIGHT TO CROMPTON ROAD TURN LEFT TO M13 PROCEED AND TURN RIGHT TO BEREA ROAD JOIN WEST STREET AND TURN LEFT TO BROOK ROAD AND TURN TO DURBAN THEATRE LANE TAXI RANK.  PINETOWN ALTERNATIVE ROUTE: FROM UMZIMKHULU TAXI RANK TURN RIGHT JOIN R56 PASS IXOPO, PASS RICHMOND TURN RIGHT TO UMLAAS ROAD JOIN N3 TAKE M13 OFF RAMP PROCEED ON M13 TURN LEFT TO M31 OLD MAIN ROAD (DROP OFF) PROCEED AND TURN RIGHT TO CROMPTON TURN LEFT TO M13 JOIN N3 PROCEED TURN RIGHT TO BEREA ROAD JOIN WEST STREET AND TURN LEFT TO BROOK ROAD AND TURN RIGHT TO DURBAN THEATRE LANE TAXI RANK.  RETURN ROUTE: FROM THEATRE LANE TAXI RANK JOIN WEST STREET TURN LEFT TO RUSSELL STREET TURN LEFT TO PINE STREET JOIN N3 PASS MARIAN HILL, PASS CAMPER DOWN TURN LEFT TO UMLAAS ROAD TURN LEFT TO R56 PASS RICHMOND PASS IXOPO PROCEED TURN RIGHT TO UMZIMKHULU TAXI RANK.



## transport

Department:  
Transport  
Province of KwaZulu-Natal

## GAZETTE

LGKZNG02-2019-  
APR

REGION: ALL

12.5	<p>UMZIMKULU - UMTATA</p> <p>FROM UMZIMKULU TAXI RANK TURN RIGHT JOIN R56 PASS CLYDESDALE LOCATION PROCEED AND PASS IBISI LOCATION PROCEED AND PASS RIETVLEI LOCATION AND HOSPITAL PROCEED AND TURN LEFT JOIN N2 PASS MT. AYLIF PASS MT. FRERE. THERE ARE DROP OFFS, PASS QUMBU. THERE ARE DROP OFFS PROCEED AND PASS TSOLO BRANCH PROCEED PASS NORTH CREST CROSS UMTATA BRIDGE PROCEED AND TURN RIGHT. JOIN EAGLE STREET TO UMTATA MAIN TAXI RANK AND RETURN ON THE SAME ROUTE.</p>
12.6	<p>UMZIMKULU - PIETERMARITZBURG</p> <p>FROM UMZIMKHULU TAXI RANK TURN LEFT JOIN R56 PASS IXOPO PROCEED AND PASS RICHMOND PROCEED AND PASS THORNVILLE PROCEED AND JOIN ALEXANDER PROCEED TURN LEFT JOIN CHIEF ALBERT STREET PROCEED TURN RIGHT JOIN LANGALIBALELE STREET PROCEED TURN LEFT JOIN BOSCHOF TURN LEFT TO SHOPRITE PIETERMARITZBURG TAXI RANK AND RETURN ON THE SAME ROUTE.</p>
12.7	<p>FROM UMZIMKULU TAXI RANK TURN RIGHT JOIN R576 PROCEED AND PASS CLYDESDALE J.S.S. PROCEED AND PASS IBISI/SHIP PROCEED PASS RIETVLEI LOCATION PROCEED AND PASS, NGQUMARHENI JUNCTION PROCEED AND TURN RIGHT JOIN R56, PASS WIMPY PROCEED AND JOIN HOPE STREET PROCEED TURN RIGHT JOIN DOWER STREET TO KOKSTAD TAXI RANK AND RETURN ON THE SAME ROUTE.</p>
12.8	<p>FROM UMZIMKHULU TAXI RANK TURN LEFT JOIN R56 PROCEED AND PASS CARISBROOK STATION PROCEED AND PASS AND HOPEWELL BRANCH AND TURN LEFT JOIN MARGARET STREET PASS IXOPO HIGH SCHOOL PROCEED AND PASS KFC AND TURN RIGHT TO IXOPO TAXI RANK AND RETURN ON THE ROUTE.</p> <p>N.B: THERE ARE PICK-UPS AND DROP-OFFS ALONG THE WAY.</p>
12.9	<p>FROM UMZIMKULU TO DESTINATION :HARDING FROM UMZIMKULU TAXI RANK TURN RIGHT JOIN R56 PROCEED AND PASS CLYDESDALE PROCEED AND PASS IBISI TOWNSHIP PROCEED AND PASS RIETVLEI SECONDARY SENIOR SECONDARY SCHOOL PROCEED AND TURN RIGHT TO RIETVLEI TAXI RANK AND HOSPITAL THERE ARE DROP-OFF AND PICK-UPS RETURN BACK AND TURN RIGHT JOIN R56 PROCEED AND TURN LEFT AT MAGALELA JOIN N2 DROP -OFF AND PICK-UPS PROCEED AND TURN RIGHT JOIN MARCHISON STREET AND CROSS MASGRAVE STREET PROCEED AND TURN LEFT JOIN FIELD STREET TO HARDING TAXI RANK AND RETURN ON THE SAME ROUTE.</p>
12.10	<p>UMZIMKULU - RIETVLEI</p> <p>FROM UMZIMKHULU TAXI RANK TURN RIGHT JOIN R56 PROCEED AND PASS CLYDESDALE PASS MABHOLIDI BRANCH AND THERE ARE DROP-OFFS &amp; PICK-UPS PASS STRAL HOEK BRANCH (DROP-OFF &amp; PICK-UPS) PROCEED TO ELUTHUMENI THERE ARE (DROP-OFFS &amp; PICK UPS) PROCESS TO KWAZULU AND SLOVAS (DROP-OFFS &amp; PICK-UPS) PROCESS TO DUZE &amp; S.DAMOYI THERE ARE (DROP-OFFS &amp; PICK-UPS) PROCEED AND CROSS MATUGULU BRIDGE, TO MLOZANA (DROP-OFFS &amp; PICK-UPS) PROCEED AND CROSS IBISI LOCATION TO ESIMPINTSHWENI &amp; ESIHLAHLENI (DROP-OFFS &amp; PICK-UPS) PROCEED &amp; CROSS ELUCINGWENI BRIDGE TO KOKSHILL STOP (DROP-OFF &amp; PICKUPS) PROCEED TO KWANKOSI STOP (DROP-OFF &amp; PICKUPS) PROCEED TO KWANKOSI STOP (DROP-OFFS &amp; PICK-UPS) PROCESS &amp; PASS GRAVE YARD TO PHOLAPAKI &amp; MAHOBE BRANCH (DROP-OFFS &amp; PICK-UPS) PROCESS AND PASS KWANOBILA SCHOOL &amp; RIETVLEI J.S.S. PROCEED AND CROSS DONKERHOEK BRIDGE &amp; PASS BRIDGE PASS ERHAWUKA BRANCH TURN RIGHT TAXI RANK AND RETURN ON THE SAME ROUTE.</p>





## transport

Department:  
Transport  
Province of KwaZulu-Natal

## GAZETTE

LGKZNG02-2019-  
APR

REGION: ALL

1) <b>Application Number:</b> APP0109858	2) <b>Gazette Number:</b> LGKZNG02-2019-APR
3) <b>Applicant:</b> KM DLAMINI <b>ID NO.</b> 5512310400089 <b>Association:</b> B-RANK TAXI ASSOCIATION	4) <b>Applicant Address:</b> PO BOX 10450 MEERENSEE 3901
5) <b>Existing Licence Holder:</b> ID DLAMINI <b>ID NO.</b> 4501165407084	6) <b>Existing Licence Holder Address:</b> P O BOX 7722 EMPANGENI KWAZULU NATAL KWA-ZULU NATAL 3910
7) <b>Type of application:</b> DECEASED TRANSFER AND NEW OPERATING LICENCE	8) <b>Operating Licence Number:</b> LKNKZN015881
9) <b>Vehicle Type:</b> MINIBUS	10) 1 X 15 (SEATED) + 0 (STANDING)
11) <b>Region:</b> UTHUNGULU	
12.1	B-RANK TO STANGER  FROM B-RANK IN EMPANGENI ALONG TANNER ROAD INTO AND PROCEED WITH R102 UNTIL REACHING GINGINDLOVU, TURN LEFT INTO R66 AND TURN RIGHT TO R102, TURN RIGHT WITH R74 AND TURN LEFT TO KING SHAKA ROAD, TURN LEFT INTO LINK ROAD, TURN RIGHT TO BALCOMB ROAD, TURN RIGHT AGAIN INTO THE STANGER RANK. FROM STANGER TURN LEFT TO BALCOMB ROAD AND TURN RIGHT TO R102 AND RETURN WITH THE SAME ROUTES.
12.2	B-RANK TO MANDINI  FROM B-RANK TAXI RANK IN EMPANGENI TO AND ALONG TANNER ROAD TURN INTO R102 AND TURN INTO R66 AND TURN RIGHT TO JOIN R102 AGAIN TURN RIGHT INTO SITHEBE AND PROCEED TO MANDINI. TURN INTO WHITE STREET PASS SUNDUMBILI AND PROCEED TO MANDINI TAXI RANK. FROM MANDINI TAXI RANK TURN RIGHT TO JOIN WHITE STREET AND TURN LEFT INTO R258 TO R102, TURN LEFT AT R102 AND RETURN ALONG THE SAME ROUTE TO B-RANK.
12.3	B-RANK TO GINGINDLOVU  FROM B-RANK TAXI RANK IN EMPANGENI TO AND ALONG TANNER ROAD AND PROCEED TO R102 TURN LEFT AT R66 AND TURN RIGHT TO R102 AGAIN AND TURN RIGHT TO GINGINDLOVU TAXI RANK RETURN WITH THE SAME ROUTE TO B-RANK.
12.4	B-RANK TO LOT 63  FROM B-RANK AT EMPANGENI TURN RIGHT TO JOIN TANNER ROAD AND PROCEED LEFT TO JOIN R34 TO CENTRAL PARK, LOFTHEIM AND TURN RIGHT AT THE ROBOT, THEN LEFT TO R34 TO A-RANK AND PROCEED TO LOT 63 AND RETURN ALONG THE SAME ROUTE TO B-RANK.
12.5	B-RANK TO MTUBATUBA  FROM B-RANK TAXI RANK IN EMPANGENI, TURN RIGHT TO TANNER ROAD AND PROCEED AND TURN LEFT TO JOIN R34 AT THE ROBOT, TURN RIGHT R102, JOIN N2 FROM THE SOUTH AND TURN RIGHT TO R615 TO MTUBA, TURN RIGHT TO INKOSI MTUBATUBA ROAD AND PROCEED TO MTUBATUBA TAXI RANK AND RETURN ALONG THE SAME ROUTE TO B-RANK.
12.6	B-RANK TO MBAZWANA  FROM B-RANK TAXI RANK IN EMPANGENI TURN TO TANNER ROAD AND LEFT TO JOIN R34 AT ROBOT, TURN RIGHT TO R102, JOIN N2 FROM SOUTH AND PROCEED TO HLUHLUWE OFF-RAMP AND JOIN R22 TO MBAZWANA AND TURN RIGHT TO MBAZWANA TAXI RANK RETURN ALONG THE SAME ROUTE TO B-RANK.
12.7	B-RANK TO MKHUZE  FROM B-RANK TAXI RANK IN EMPANGENI TURN RIGHT TO TANNER ROAD AND PROCEED AND TURN LEFT TO JOIN R34 AT THE ROBOT TURN RIGHT TO R102, JOIN N2 FROM THE SOUTH AND PROCEED TO MKHUZE TAXI RANK AND RETURN ALONG THE SAME ROUTE TO B-RANK.



## transport

Department:  
Transport  
Province of KwaZulu-Natal

## GAZETTE

LGKZNG02-2019-  
APR

REGION: ALL

12.8	<p><b>B-RANK TO PONGOLA</b></p> <p>FROM B-RANK TAXI RANK IN EMPANGENI TURN RIGHT TO TANNER ROAD AND PROCEED AND TURN LEFT TO JOIN R34 AT THE ROBOT, TURN RIGHT TO R102 PROCEED AND FOLLOW N2 FROM THE SOUTH AND PROCEED TO GOGELA, TURN AROUND AND PROCEED ALONG THE N2, RIGHT INTO R29 TO PHONGOLA TAXI RANK, RETURN ALONG THE SAME ROUTE TO B-RANK.</p>
12.9	<p><b>B-RANK TO NONGOMA</b></p> <p>FROM B-RANK IN EMPANGENI TURN RIGHT TO TANNER ROAD AND PROCEED AND TURN LEFT TO JOIN R34 AT THE ROBOTS TURN RIGHT JOIN R102 PROCEED AND JOIN N2 NORTH, AT NKADIBE TURN LEFT AND JOIN R618 THROUGH HLABISA STRAIGHT TO NONGOMA, PROCEED ALONG R66 TO ULUNDI AND TURN LEFT TO JOIN R34, PROCEED THROUGH MELMOTH AND TURN LEFT AT NKWALINE CONTINUE WITH R34 AND PROCEED TO B-RANK TAXI RANK.</p>
12.10	<p><b>B-RANK TO RICHARDS BAY</b></p> <p>FROM B-RANK IN EMPANGENI TURN RIGHT AND PROCEED TO AND ALONG TANNER ROAD STRAIGHT TO R34, TURN RIGHT INTO R34 AND PROCEED, TURN LEFT TO ALUMINA ALLEE PASS ALTON CAFÉ AND COME BACK JOINING BULLION BOULEVARD STRAIGHT AND TURN LEFT TO GO TOWARDS THE NORTH, AND RETURN ALONG BULLION BOULEVARD TO R34 AND PROCEED WITH THE SAME ROUTES TO B-RANK</p>
12.11	<p><b>CONDITIONS</b></p> <ol style="list-style-type: none"> <li>1. PASSENGERS MAY BE PICKED UP AND OR SET DOWN ON, ONLY AT DESIGNATED TAXI RANK OR TAXI STOPS WHICH SHALL EXCLUDE BUS STOPS</li> <li>2. ON THE INBOUND TRIP TO DURBAN, NO PASSENGERS MAY BE PICKED UP EN ROUTE FROM THE N2, UNTIL REACHING THE DURBAN TAXI RANK</li> <li>3. ON THE RETURN TRIP TO B-RANK EMPANGENI, NO PASSENGERS MAY BE SET DOWN UNTIL LEAVING THE N2</li> <li>4. ENTRY OR RANKING ON PRIVATE PROPERTY IS NOT PERMITTED WITHOUT WRITTEN PERMISSION OF THE LANDLORD, A COPY OF WHICH MUST BE SUPPLIED TO THE BOARD</li> <li>5. WITHOUT HAVING ENTERED INTO AN AGREEMENT WITH OTHER OPERATORS ON A COMMON ROUTE, AS CONTEMPLATED BY SECTION 88(2)(B) OF ACT 22 OF 2000, THE PICKING UP OR SETTING DOWN OF PASSENGERS ON SUCH ROUTE IS NOT PERMITTED, A COPY OF SUCH AGREEMENT MUST BE SUPPLIED TO THE BOARD.</li> <li>6. AT RANKS, WHETHER ON -STREET OR OFF - STREET, ONLY THE TAXIS THAT CAN BE ACCOMMODATED IN THE DEMARCATED AREA MAY OCCUPY THE RANK, EXCESS VEHICLES MUST HOLD ELSEWHERE AT DESIGNATED HOLDING AREAS</li> </ol>
12.12	<p><b>B-RANK TO DURBAN</b></p> <p>FROM B-RANK IN EMPANGENI ALONG TANNER ROAD, TURN RIGHT INTO R102, AT MTUNZINI GARAGE TURN LEFT INTO ROAD 297 AND TURN RIGHT INTO AND PROCEED WITH N2 TO JOIN M4 BALLITO OR MOUNT EDGEcombe ON RAMP AND PROCEED TO DURBAN TURN RIGHT INTO ARGYLE ROAD AND TURN LEFT TO UMGENI ROAD (R102), TURN RIGHT INTO LEOPOLD STREET AND PROCEED TO WARWICK AVENUE AND OFF-LOAD, PROCEED WITH WARWICK AVENUE, RIGHT INTO ALICE STREET, TURN LEFT INTO OSBORNE ROAD O RANK 35 RETURN FROM OSBORNE ROAD RANK AND TURN RIGHT FIRST AVENUE AND PROCEED WITH RIGHT HAND SIDE INTO STANFORD HILL ROAD, TURN RIGHT TO ARGYLE ROAD AND PROCEED, TURN LEFT AND JOIN M4 THEN LEFT M4 TO JOIN N2 AND RETURN TO B-RANK ALONG THE SAME ROUTES.</p>



**transport**

Department:  
Transport  
Province of KwaZulu-Natal

**GAZETTE**

**LGKZNG02-2019-  
APR**  
**REGION: ALL**

1) <b>Application Number:</b> APP0109859	2) <b>Gazette Number:</b> LGKZNG02-2019-APR
3) <b>Applicant:</b> NB NGIBA <b>ID NO.</b> 5509150437080 <b>Association:</b> INANDA-CROSSROADS TAXI ASSOCIATION	4) <b>Applicant Address:</b> 11485 AMATIKWE AREA2 INANDA 4310
5) <b>Existing Licence Holder:</b> SP NGIBA <b>ID NO.</b> 7511016044082	6) <b>Existing Licence Holder Address:</b> 30 PRENS AVENUE 14 MINELSO GARDEN BEREA DURBAN KWAZUUU NATAL KWA-ZULU NATAL 4001
7) <b>Type of application:</b> DECEASED TRANSFER AND NEW OPERATING LICENCE	8) <b>Operating Licence Number:</b> LKNKZN0123392
9) <b>Vehicle Type:</b> MINIBUS TAXI	10) 1 X 9-16 (SEATED) + 0 (STANDING)
11) <b>Region:</b> GREATER NORTH	
12.1	EMTSHEBHENI TO KWA-MASHU CROSSROADS FROM EMTSHEBHENI TAXI, RIGHT ALONG M25, RIGHT MALANDELA ROAD RIGHT TO CROSSROADS TAXI RANK.
12.2	EMTSHEBHENI TO KWA-MASHU MENS HOSTEL FROM: EMTSHEBHENI TAXI RANK TO KWAMASHU MENS HOSTEL RIGHT TO MALANDELA ROAD, LEFT INTO MUSA ROAD, LEFT INTO JABULA ROAD AND PROCEED TO THE END POINT AT THE INTERSECTION OF JABULA ROAD AND NTOKOZO ROAD.
12.3	FROM EMTSHEBHENI TAXI RANK USING ROUTE TO M25 EMTSHEBHENI TAXI RANK AND TO AREAS DESCRIBED ABOVE TO TONGAAT TAXI RANK PROCEED ALONG NTOKOZO ROAD, RIGHT MUSA ROAD, RIGHT MALANDELA ROAD, INTO HANSLET ROAD, RIGHT ABERDARE DRIVE, RIGHT PHOENIX HIGHWAY, PASS MAHATMA GHANDI MEMORIAL HOSPITAL LEFT R102, TURN RIGHT PHOENIX HIGHWAY, LEFT R102, RIGHT INANDA ROAD, LEFT IRELAND STREET, DROP OFF AT VERULAM TAXI RANK, TURN AROUND AT THE RANK AND PROCEED ON IRELAND STREET, RIGHT INANDA, RIGHT R102, LEFT INTO MARKET LANE AND PROCEED TO TONGAAT TAXI RANK AND RETURN BACK ON THE SAME ROUTE TO VERULAM TAXI RANK PROCEED ALONG NTOKOZO ROAD, RIGHT MUSA ROAD, RIGHT MALANDELA ROAD, RIGHT INTO M25 ALONG M25, LEFT INTO R102, TURN RIGHT PHOENIX HIGHWAY, LEFT INTO R102, RIGHT INANDA ROAD, LEFT TURN IRELAND STREET DROP OFF AT VERULAM TAXI RANK AND RETURN THE SAME ROUTE.
12.4	EMTSHEBHENI TO MOLWENI VIA EMEPHINI & GWALA 'S HOUSE FROM EMTSHEBHENI TAXI RANK ON M25, STRAIGHT TO P138, LEFT DALMEY MAIN ROAD UNTIL EMEPHINI DAM AND RETURN BACK ON THE SAME ROUTE. FROM EMTSHEBHENI TAXI RANK M25, STRAIGHT TO P138 TURNING AT THE INTERSECTION P138 AND MOLWENI ROAD AT GWALA'S HOUSE AND RETURN BACK ON THE SAME ROUTE.



## transport

Department:  
Transport  
Province of KwaZulu-Natal

## GAZETTE

LGKZNG02-2019-  
APR

REGION: ALL

1) <b>Application Number:</b> APP0109860	2) <b>Gazette Number:</b> LGKZNG02-2019-APR
3) <b>Applicant:</b> NB NGIBA <b>ID NO.</b> 5509150437080 <b>Association:</b> INANDA-CROSSROADS TAXI ASSOCIATION	4) <b>Applicant Address:</b> 11485 AMATIKWE AREA INANDA 4310
5) <b>Existing Licence Holder:</b> SP NGIBA <b>ID NO.</b> 7511016044082	6) <b>Existing Licence Holder Address:</b> 30 PRENS AVENUE 14 MINELSO GARDEN BEREA DURBAN KWAZUUU NATAL KWA-ZULU NATAL 4001
7) <b>Type of application:</b> DECEASED TRANSFER AND NEW OPERATING LICENCE	8) <b>Operating Licence Number:</b> LKNKZN0123390
9) <b>Vehicle Type:</b> MINIBUS TAXI	10) 1 X 9-16 (SEATED) + 0 (STANDING)
11) <b>Region:</b> GREATER NORTH	
12.1	EMTSHEBHENI TO KWA-MASHU CROSSROADS FROM EMTSHEBHENI TAXI, RIGHT ALONG M25, RIGHT MALANDELA ROAD RIGHT TO CROSSROADS TAXI RANK.
12.2	EMTSHEBHENI TO KWA-MASHU MENS HOSTEL FROM: EMTSHEBHENI TAXI RANK TO KWAMASHU MENS HOSTEL RIGHT TO MALANDELA ROAD, LEFT INTO MUSA ROAD, LEFT INTO JABULA ROAD AND PROCEED TO THE END POINT AT THE INTERSECTION OF JABULA ROAD AND NTOKOZO ROAD.
12.3	FROM EMTSHEBHENI TAXI RANK USING ROUTE TO M25 EMTSHEBHENI TAXI RANK AND TO AREAS DESCRIBED ABOVE TO TONGAAT TAXI RANK PROCEED ALONG NTOKOZO ROAD, RIGHT MUSA ROAD, RIGHT MALANDELA ROAD, INTO HANSLET ROAD, RIGHT ABERDARE DRIVE, RIGHT PHOENIX HIGHWAY, PASS MAHATMA GHANDI MEMORIAL HOSPITAL LEFT R102, TURN RIGHT PHOENIX HIGHWAY, LEFT R102, RIGHT INANDA ROAD, LEFT IRELAND STREET, DROP OFF AT VERULAM TAXI RANK, TURN AROUND AT THE RANK AND PROCEED ON IRELAND STREET, RIGHT INANDA, RIGHT R102, LEFT INTO MARKET LANE AND PROCEED TO TONGAAT TAXI RANK AND RETURN BACK ON THE SAME ROUTE TO VERULAM TAXI RANK PROCEED ALONG NTOKOZO ROAD, RIGHT MUSA ROAD, RIGHT MALANDELA ROAD, RIGHT INTO M25 ALONG M25, LEFT INTO R102, TURN RIGHT PHOENIX HIGHWAY, LEFT INTO R102, RIGHT INANDA ROAD, LEFT TURN IRELAND STREET DROP OFF AT VERULAM TAXI RANK AND RETURN THE SAME ROUTE.
12.4	EMTSHEBHENI TO MOLWENI VIA EMEPHINI & GWALA 'S HOUSE FROM EMTSHEBHENI TAXI RANK ON M25, STRAIGHT TO P138, LEFT DALMEY MAIN ROAD UNTIL EMEPHINI DAM AND RETURN BACK ON THE SAME ROUTE. FROM EMTSHEBHENI TAXI RANK M25, STRAIGHT TO P138 TURNING AT THE INTERSECTION P138 AND MOLWENI ROAD AT GWALA'S HOUSE AND RETURN BACK ON THE SAME ROUTE.



**transport**

Department:  
Transport  
Province of KwaZulu-Natal

**GAZETTE**

LGKZNG02-2019-  
APR

REGION: ALL

1) <b>Application Number:</b> APP0109869	2) <b>Gazette Number:</b> LGKZNG02-2019-APR
3) <b>Applicant:</b> NT MIYA <b>ID NO.</b> 6203140487087 <b>Association:</b> MPUMALANGA AND DISTRICT TAXI ASSOCIATION	4) <b>Applicant Address:</b> PO BOX105 HAMMARSDALE 3700
5) <b>Existing Licence Holder:</b> NOT APPLICABLE <b>ID NO.</b> NOT APPLICABLE	6) <b>Existing Licence Holder Address:</b> NOT APPLICABLE
7) <b>Type of application:</b> INCREASE CARRYING CAPACITY	8) <b>Operating Licence Number:</b> LGKZN1503001930
9) <b>Vehicle Type:</b> MIDIBUS	10) 1 X 22 (SEATED) + 0 (STANDING)
11) <b>Region:</b> DURBAN WEST	
12.1	MPUMALANGA TAXI RANK TO CATO RIDGE AND ABBATOIR.  FROM MPUMALANGA TAXI RANK – MEYIWA MAIN ROAD, TURN LEFT 2011 STREET, TURN RIGHT 74095 STREET, TURN LEFT P385 BECOMING R103/P1-3, TURN LEFT P423 / EDDY HAGAN, DRIVE INTO CATO RIDGE ABBATTOIR TAXI RANK AND RETURN BACK ON THE SAME ROUTE.
12.2	MPUMALANGA – CAMPERDOWN.  INBOUND: FROM MPUMALANGA. ROUTE: P385, N3, P418, CHURCH STREET, VR PLANK SQUARE TO CAMPERDOWN TAXI RANK – ADJACENT TO CAMPERDOWN STATION (KPC 0021).  OUTBOUND: FROM CAMPERDOWN TAXI RANK – ADJACENT TO CAMPERDOWN STATION (KPC0021) ROUTE: VR PLANK SQUARE, SHEPSTONE, BISHOP, P418, N3, P385 TO MPUMALANGA.
12.3	MPUMALANGA TAXI RANK TO UMLAAS ROAD.  INBOUND: FROM MPUMALANGA TAXI RANK, TURN RIGHT TO MEYIWA MAIN ROAD, TURN LEFT 2011 STREET, TURN RIGHT 74095 STREET, TURN LEFT P385, TURN LEFT R603. ROUTE: GEORGEDALE, CATO RIDGE, CAMPERDOWN DESTINATION UMLAAS ROAD.  OUTBOUND: FROM UMLAAS ROAD, R603, N3, MPUMALANGA / INCHANGA / CATO RIDGE OFF-RAMP – JOIN R103, TURN RIGHT GEORGEDALE ROAD, MEYIWA MAIN ROAD. ROUTE: CAMPERDOWN, CATO RIDGE, GEORGEDALE DESTINATION MPUMALANGA TOWNSHIP (ALL SECTIONS INCLUDING EMALANGENI).
12.4	MPUMALANGA TO WESTMEAD  FROM MPUMALANGA TAXI RANK ON MEYIWA MAIN ROAD, TURN LEFT 2011 STREET, TURN RIGHT 74095 STREET, TURN RIGHT P385, TURN RIGHT N3, PASS MARIANHILL TOLL PLAZA, LEFT RICHMOND ROAD, LEFT WESTMEAD ROAD, LEFT ALEXANDER ROAD, RIGHT TRAFFORD ROAD, LEFT RICHMOND ROAD, LEFT SWANFIELD ROAD, LEFT INTO TAXI HOLDING ON COMMERCIAL ROAD AND RETURN BACK ON THE SAME ROUTE TO ALL UNITS WITHIN MPUMALANGA
12.5	MPUMALANGA TAXI RANK TO DURBAN.  FROM MPUMALANGA TAXI RANK ON MEYIWA MAIN ROAD, TURN LEFT 2011 STREET, TURN RIGHT 74095 STREET, TURN RIGHT P385, TURN RIGHT N3, PASS MARIANHILL TOLL PLAZA, OR N3, LEFT M13, LEFT OLD MAIN ROAD PINETOWN, RIGHT STAPLETON ROAD, LEFT M13, LEFT N3, TURN LEFT INTO BEREA ROAD NORTH, RIGHT INTO BEREA ROAD, INTO WEST STREET, LEFT TURN RUSSELL STREET AND RANK AT THE INTERSECTION OF RUSSELL STREET AND PINE STREET.  ALTERNATIVE ROUTE.  FROM BEREA ROAD NORTH, INTO OLD DUTCH ROAD, INTO ALICE STREET, TURN RIGHT INTO GREY STREET, BECOMING BROAD STREET, RIGHT TURN SMITH STREET, RIGHT TURN RUSSELL STREET AND PROCEED TO RANK AS ABOVE, RETURN TRIP – FROM RANK AT THE INTERSECTION OF PINE STREET, LEFT TURN INTO N3, FROM THE N3 DRIVE BACKWARDS ON THE SAME ROUTE AS THE FORWARD TRIP.



## transport

Department:  
Transport  
Province of KwaZulu-Natal

## GAZETTE

LGKZNG02-2019-  
APR

REGION: ALL

<b>12.6</b>	<p>MPUMALANGA - PIETERMARITZBURG (VIA CHURCH STREET).</p> <p>INBOUND: FROM MPUMALANGA, P385, N3, N3/P338 (UMLAAS ROAD) INTERCHANGE, N3, MARKET ROAD INTERCHANGE, N3, BHAMBATHA (GREYTOWN), CHURCH, MASUKWANA (EAST), BOOM STREET TO BOOM / RETIEF TAXI TERMINAL (KPC0013).</p> <p>OUTBOUND: FROM BOOM / TAXI TERMINAL (KPC0013), BOOM STREET, MASUKWANA STREET (EAST), ECHO ROAD, ORTHMANN, N3, N3/P338 (UMLAAS ROAD), INTERCHANGE, N3, P385.</p> <p>ALTERNATIVE – INBOUND</p> <p>(A) P385, N3, P418, CHURCH STREET, VR PLANK SQUARE (CAMPERDOWN TAXI RANK KPX0021, VR PLANK SQUARE, SHEPSTONE, BISHOP, P418, N3 / P338 (UMLAAS ROAD) INTERCHANGE, N3, MARKET ROAD INTERCHANGE, N3, BHAMBATHA (GREYTOWN), CHURCH STREET, MASUKWANA (EAST), BOOM. (B) P385, N3, P418, CHURCH STREET, VR PLANK SQUARE (CAMPERDOWN TAXI RANK KPX 0021), VR PLANK SQUARE, SHEPSTONE, BISHOP, P418, N3 / P338 (UMLAAS ROAD), INTERCHANGE, N3, MARKET ROAD INTERCHANGE, N3, ARMITAGE, CHATTERTON, BOSHOFF, BOOM STREET, RETIEF STREET, PIETERMARITZ STREET, PINE STREET, BOOM STREET.</p> <p>ALTERNATIVE – OUTBOUND,</p> <p>(A) BOOM STREET, MASUKWANA (EAST), ECHO, ORTHMANN, N3, N3 / P338 (UMLAAS ROAD) INTERCHANGE, P418, CHURCH STREET, VR PLANK SQUARE, SHEPSTONE, BISHOP, P418, N3, P385.</p> <p>RESTRICTIONS: ALONG MARKET ROAD, OFF-RAMP TO MARKET ROAD, ON-RAMP, ONLY OFFLOADING OF PASSENGERS IS PERMITTED. THE LOADING OF PASSENGERS ALONG THIS SECTION OF THE ROUTE IS NOT PERMITTED.</p>
<b>12.7</b>	<p>MPUMALANGA TO HAMMERSDALE</p> <p>FROM (ORIGIN): MPUMALANGA TAXI RANK ON MEYIWA MAIN ROAD, TURN LEFT 2011 STREET, TURN RIGHT 74095 STREET, TURN RIGHT P385, RIGHT TURN KELLY ROAD, TURN LEFT ANDERSON ROAD ELANGENI INDUSTRIES AND RETURN BACK ON THE SAME ROUTE TO ALL UNITS WITHIN MPUMALANGA (INCLUDING EMALANGENI)</p>
<b>12.8</b>	<p>MPUMALANGA TAXI RANK TO PINETOWN.</p> <p>8. FROM MPUMALANGA TAXI RANK ON MEYIWA MAIN ROAD, TURN LEFT 2011 STREET, TURN RIGHT 74095 STREET, TURN RIGHT P385, TURN RIGHT N3, LEFT M13, PASS EVERTON, MAYTIME STORES, KLOOF, LEFT TURN OLD MAIN ROAD, RIGHT ANDERSON ROAD, LEFT TURN STANFIELD LANE, RIGHT INTO HILL STREET BUS RANK AND RETURN BACK ON THE SAME ROUTE TO ALL UNITS WITHIN MPUMALANGA.</p>



**transport**

Department:  
Transport  
Province of KwaZulu-Natal

**GAZETTE**

LGKZNG02-2019-  
APR

REGION: ALL

1) <b>Application Number:</b> APP0109870	2) <b>Gazette Number:</b> LGKZNG02-2019-APR
3) <b>Applicant:</b> MM MAGCABA <b>ID NO.</b> 6010135792086 <b>Association:</b> BUHLEBUYEZA TAXI ASSOCIATION	4) <b>Applicant Address:</b> 77447 MAXHOSA ROAD BHOBHONONO AREA KWA-ZULU NATAL 3680
5) <b>Existing Licence Holder:</b> NOT APPLICABLE <b>ID NO.</b> NOT APPLICABLE	6) <b>Existing Licence Holder Address:</b> NOT APPLICABLE
7) <b>Type of application:</b> NEW OPERATING LICENCE	8) <b>Operating Licence Number:</b> LKNKZN0118425
9) <b>Vehicle Type:</b> MINIBUS	10) 1 X 13 (SEATED) + 0 (STANDING)
11) <b>Region:</b> UMGUNGUNDLOVU	
12.1	<p>CATO RIDGE TO PIETERMARITZBURG</p> <p>FROM CATO RIDGE TAXI RANK TURN RIGHT INTO N3 TURN LEFT INTO R603 PICK UP AND DROP TURN RIGHT TO UMLAAS ROAD INTO N3 TURN LEFT TO ALAN PATON AVENUE DROP OFF ONLY ENTER CHIEF ALBERT LUTHULI TURN RIGHT INTO LANGALIBALELE STREET, TURN LEFT RETIEF STREET, TURN LEFT TO PIETERMARITZ, TURN RIGHT TO BOSHOF STREET, TURN RIGHT HOSEEN HAFJEJEE STREET TURN LEFT HOSEEN HAFJEJEE TERMINAL NO.1 TAXI RANK.</p> <p>OUTBOUND</p> <p>FROM TAXI RANK INTO HAFWEJEE STREET, TURN RIGHT MASUKWANA ROAD, TURN LEFT TO OLD MAIN ROAD, TURN RIGHT INTO N3, TURN LEFT R103, AND TURN LEFT TO CATO RIDGE TAXI RANK.</p>
12.2	<p>NTUKUSWENI TO CATO RIDGE</p> <p>FROM NTUKUSWENI RANK (KWANYONI) TO SIHONQANE DIVE PASS ST JULIUS SCHOOL, TURN LEFT MASHAYIBOBU ROAD TO KWABABULA LION PARK ROAD RETURN TO SIHONQANE DRIVE, TURN RIGHT TO MAKHANDA ROAD, TURN RIGHT TO MAQATHA ROAD (SIWENI) AND RETURN LEFT TO MZOMUNYE ROAD, TURN LEFT TO SIHONQANE DRIVE, TURN LEFT TO MAKATI ROAD NCONCOSI PICK UP AND DROP, TURN LEFT TO SIHONQANE DRIVE, TURN LEFT INTO VONONO ROAD, TURN RIGHT INTO SIHONQANE ROAD, TURN RIGHT INTO MANQINI ROAD, TURN RIGHT TO M52, TURN RIGHT PICK UP AND DROP R103, TURN RIGHT INTO CATO RIDGE TAXI DIRECT AND RETURN.</p>
12.3	<p>NTUKUSWENI TO PIETERMARITZBURG</p> <p>FROM NTUKUSWENI RANK (KWANYONI) TO SIHONQANE DRIVE PASS AT JULIUS SCHOOL, TURN LEFT MASHAYIBOMVU ROAD TO KWABABULA LION PARK ROAD RETURN TO SIHONQANE DRIVE, TURN RIGHT TO MAKHANDA ROAD, TURN RIGHT TO MANQATHA ROAD (SIWENI) AND RETURN LEFT TO MZOMUNYE ROAD, TURN LEFT TO SIHONQANE DRIVE, TURN LEFT INTO MAKATI ROAD NCONCOSI PICK UP AND DROP, TURN LEFT TO SIHONQANE DRIVE, TURN LEFT INTO VONONO ROAD, TURN RIGHT TO M52, TURN RIGHT PICK UP AND DROP R103, TURN RIGHT INTO N3 TURN LEFT INTO R603 PICK UP AND DROP TURN RIGHT TO UMLAAS ROAD INTO N3 TURN LEFT TO ALAN PATON AVENUE DROP OFF ONLY ENTER CHIEF ALBERT LUTHULI TURN RIGHT INTO LANGALIBALELE STREET, TURN LEFT RETIEF STREET, TURN LEFT TO PIETERMARITZ, TURN RIGHT TO BOSHOF STREET, TURN RIGHT HOSEEN HAFJEJEE STREET, TURN LEFT HOSEEN HAFJEJEE TERMINAL NO.1 TAXI RANK DIRECT AND RETURN.</p>

**CONTINUES ON PAGE 258 - PART 3**





KWAZULU-NATAL PROVINCE  
KWAZULU-NATAL PROVINSIE  
ISIFUNDAZWE SAKWAZULU-NATALI

**Provincial Gazette • Provinsiale Koerant • Igazethi Yesifundazwe**

*(Registered at the post office as a newspaper) • (As 'n nuusblad by die poskantoor geregistreer)*  
*(Irejistiwee njengephephandaba eposihhovisi)*

Vol. 13

PIETERMARITZBURG

9 MAY 2019  
9 MEI 2019  
9 KUNHLABA 2019

No. 2073

**PART 3 OF 5**

**We all have the power to prevent AIDS**



**AIDS  
HELPLINE**

**0800 012 322**

DEPARTMENT OF HEALTH

**Prevention is the cure**

N.B. The Government Printing Works will not be held responsible for the quality of "Hard Copies" or "Electronic Files" submitted for publication purposes

ISSN 1994-4558



02073



9 771994 455008



## transport

Department:  
Transport  
Province of KwaZulu-Natal

## GAZETTE

LGKZNG02-2019-  
APR

REGION: ALL

12.4	<p>UMSUNDUZI TO PIETERMARITZBURG</p> <p>FROM UMSUNDUZI (KWAXIMBA) TAXI RANK RIGHT INTO M54 PASS EMKHATHINI PRIMARY SCHOOL, TURN LEFT TO MUTHI ROAD (MVWENI) RETURN TO M54 PICK AND DROP, TURN LEFT CROSS THE BRIDGE (UMNGENI) ETHEKU STORE, TURN BACK TO D1004, TURN RIGHT INTO M54 UNTIL KWAXIMBA TAXI RANK. FROM KWAXIMBA TAXI RANK JOIN M52 (MAGAYISA ROAD) PICK AND DROP, TURN RIGHT TO EDDIE HAGAN DRIVE, TURN RIGHT R103, TURN RIGHT INTO N3 TURN LEFT INTO R603 PICK UP AND DROP TURN RIGHT TO UMLAAD ROAD INTO N3 TURN LEFT ALEN PATON AVENUE DROP OFF ONLY ENTER CHIEF ALBERT LUTHULI TURN RIGHT INTO LANGA LIBALELE STREET, TURN LEFT RETIEF STREET, TURN LEFT TO PIETERMARITZ, TURN RIGHT TO BOSHOF STREET, TURN RIGHT HOSEEN HAFJEJEE TERMINAL NO.1 TAXI RANK DIRECT AND RETURN.</p> <p>(II) FROM UMSUNDUZI (KWAXIMBA) TAXI RANK, TURN RIGHT TO M52 ENTER THE PICK POINT NO.3 (KWAMDLULI), TURN LEFT NAGLE DAM ROAD (M52) PASS NO.8,NO.7,NO.6,NO.5,NO.4,NO.3,NO.2,NO.1 PICK UP AND DROP, TURN RIGHT TO M52 ENTER THE PICK POINT NO.3 (KWAMDLULI), TURN RIGHT CROSS THE BRIDGE STRICTLY NO PICK UP UNTIL R103 PICK UP AND DROP, TURN RIGHT INTO N3 TURN LEFT TO ALEN PATON AVENUE DROP OFF ONLY ENTER CHIEF ALBERT LUTHULI TURN RIGHT INTO LANGA LIBALELE STREET, TURN LEFT RETIEF STREET, TURN LEFT TO PIETERMARITZ, TURN RIGHT TO BOSHOF STREET, TURN RIGHT HOSEEN HAFJEJEE STREET, TURN LEFT HOSEEN HAFJEJEE TERMINAL NO.1 TAXI RANK DIRECT AND RETURN.</p> <p>(III) FROM UMSUNDUZI (KWAXIMBA) TAXI RANK, TURN RIGHT TO M54 ENTER ISITHUMBA PICK POINT NO.1 PASS ISITHUMBA TOURISM, PASS INTONGELA SCHOOL (ISIKHELEKEHLE) JOIN R103 PASS INCHANGA NO PICK UP, ENTER RADHOR, R103 PICK UP AND DROP TURN RIGHT INTO N3 TURN LEFT INTO R603 PICK UP AND DROP TURN RIGHT TO UMLAAD ROAD INTO N3 TURN LEFT TO ALEN PATON AVENUE DROP OFF ONLY ENTER CHIEF ALBERT LUTHULI TURN RIGHT INTO LANGA LIBALELE STREET, TURN LEFT RETIEF STREET, TURN LEFT TO PIETERMARITZ, TURN RIGHT TO BOSHOF STREET, TURN RIGHT HOSEEN HAFJEJEE STREET, TURN LEFT HOSEEN HAFJEJEE TERMINAL NO.1 TAXI RANK DIRECT AND RETURN.</p>
12.5	<p>UMSUNDUZI TO CATO RIDGE</p> <p>FROM UMSUNDUZI (KWAXIMBA) TAXI RANK RIGHT INTO M54 PASS EMKHAMBATHINI PRIMARY SCHOOL, TURN LEFT TO MUTHI ROAD (MVWENI) RETURN TO M54 PICK AND DROP, TURN LEFT CROSS THE BRIDGE (UMNGENI) UNTIL ETHEKU STORE, TURN BACK TO D1004, TURN RIGHT INTO M54 UNTIL KWAXIMBA TAXI RANK.</p> <p>FROM KWAXIMBA TAXI RANK JOIN M52 (MAGAYISA ROAD) PICK AND DROP, TURN RIGHT TO EDDIE HAGAN DRIVE, TURN RIGHT R103, TURN RIGHT INTO CATO RIDGE TAXI RANK DIRECT AND RETURN.</p>
12.6	<p>UMSUNDUZI TO CAMPERDOWN</p> <p>FROM UMSUNDUZI (KWAXIMBA) TAXI RANK RIGHT INTO M54 PASS EMKHAMBATHINI PRIMARY SCHOOL, TURN LEFT TO MUTHI ROAD (MVWENI) RETURN TO M54 PICK AND DROP, TURN LEFT CROSS THE BRIDGE (UMNGENI) UNTIL ETHEKU STORE, TURN BACK TO D1004, TURN RIGHT INTO M54 UNTIL KWAXIMBA TAXI RANK. FROM KWAXIMBA TAXI RANK JOIN M52 (MAGAYISA ROAD) PICK AND DROP, TURN RIGHT TO EDDIE HAGAN DRIVE, TURN RIGHT R103, TURN RIGHT INTO N3 TURN LEFT INTO R603, TURN RIGHT INTO R603 INTO CAMPERDOWN TAXI RANK DIRECT AND RETURN.</p>
12.7	<p>NTUKUSWENI TO PINETOWN</p> <p>FROM NTUKUSWENI RANK (KWANYONI) TO SIHONQANE DRIVE PASS ST JULIUS SCHOOL, TURN LEFT MASHAYIBOVU ROAD TO KWAJABULA LION ROAD RETURN TO SIHONQANE DRIVE, TURN RIGHT TO MAKHANDA ROAD, TURN RIGHT TO MAQATHA ROAD (SIWENI) AND RETURN LEFT TO MZOMUNYE ROAD, TURN LEFT TO SIHONQANE, TURN LEFT TO MAKATI ROAD NCONCOSI PICK UP AND DROP, TURN LEFT TO SIHONQANE DRIVE, TURN LEFT INTO VONONO ROAD, TURN RIGHT TO M52, TURN LEFT PICK UP AND DROP R103, TURN LEFT INTO N3, TURN LEFT INTO M13, TURN LEFT INTO STANFIELD ROAD, TURN RIGHT INTO MOODLEY STREET, ENTER TAXI RANK IN PINETOWN, DIRECT AND RETURN.</p>



## transport

Department:  
Transport  
Province of KwaZulu-Natal

## GAZETTE

LGKZNG02-2019-  
APR

REGION: ALL

12.8	<p>UMSUNDUZI TO DURBAN</p> <p>FROM UMSUNDUZI (KWAXIMBA) TAXI RANK RIGHT INTO M54 PASS EMKHATHINI PRIMARY SCHOOL, TURN LEFT TO MUTHI ROAD (MVWENI) RETURN TO M54 PICK AND DROP, TURN LEFT CROSS THE BRIDGE (UMNGENI) UNTIL ETHEKU STORE, TURN BACK TO D1004, TURN RIGHT INTO M54 UNTIL KWAXIMBA TAXI RANK. FROM KWAXIMBA TAXI RANK JOIN M52 (MAGAYISA ROAD) PICK AND DROP, TURN RIGHT TO EDDIE HAGAN DRIVE, TURN LEFT R103, TURN LEFT INTO N3, TURN LEFT INTO MARRY ROAD, TURN LEFT INTO WEST STREET, TURN LEFT TO BROOK STREET ENTER THE RANK IN THEATRE STREET.</p> <p>OUTBOUND</p> <p>FROM THEATRE STREET, TURN LEFT INTO WEST STREET, TURN RIGHT INTO PINE STREET ENTER INTO N3, TURN RIGHT INTO R103, TURN RIGHT INTO EDDIE HAGAN DRIVE, TURN LEFT INTO MAGAYISA ROAD ENTER TAXI RANK IN MSUNDUZI TAXI RANK (KWAXIMBA).</p>
12.9	<p>UMSUNDUZI TO HAMMERSDALE</p> <p>FROM UMSUNDUZI (KWAXIMBA) TAXI RANK RIGHT INTO M54 PASS EMKHATHINI PRIMARY SCHOOL, TURN LEFT TO MUTHI ROAD (MVWENI) RETURN TO M54 PICK AND DROP, TURN LEFT CROSS THE BRIDGE (UMNGENI) UNTIL ETHEKU STORE, TURN BACK TO D1004, TURN RIGHT INTO M54 UNTIL KWAXIMBA TAXI RANK JOIN M52 (MAGAYISA ROAD) PICK AND DROP, TURN RIGHT TO EDDIE HAGAN DRIVE, TURN LEFT R103, ENTER M50, TURN LEFT INTO N50 VIA MAGABA SHOPPING CENTRE, RETURN N50, TURN RIGHT M50, TURN RIGHT KELLY ROAD ENTER TAXI RANK IN HAMMERSDALE, DIRECT AND RETURN.</p>



## transport

Department:  
Transport  
Province of KwaZulu-Natal

## GAZETTE

LGKZNG02-2019-  
APR

REGION: ALL

1) <b>Application Number:</b> APP0109874	2) <b>Gazette Number:</b> LGKZNG02-2019-APR
3) <b>Applicant:</b> V LAL BEHARIE <b>ID NO.</b> 5102170132087 <b>Association:</b> TRENANCE PARK MINIBUS TAXI ASSOCIATION	4) <b>Applicant Address:</b> S4 MAPLE DRIVE TRENANCE PARK VERULAM 4340
5) <b>Existing Licence Holder:</b> KULASER LAL BEHARIE <b>ID NO.</b> 3610065092085	6) <b>Existing Licence Holder Address:</b> 14 ALNONGLANE TRENANCE PARK VERLAM 4340
7) <b>Type of application:</b> DECEASED TRANSFER	8) <b>Operating Licence Number:</b> LGKZN1403002078
9) <b>Vehicle Type:</b> MINIBUS	10) 1 X 9 (SEATED) + 0 (STANDING)
11) <b>Region:</b> GREATER NORTH	
12.1	<p>VERULAM TO TRENANCE PARK.</p> <p>FROM RANK NO 126 MOSS STREET TURN RIGHT INTO WICK STREET PROCEED STRAIGHT INTO INANDA ROAD, PICK AND DROP TURN LEFT INTO COTTONWOOD DRIVE PICK AND DROP AT CIRCLE TURN LEFT ONTO MADRONA DRIVE, PICK AND DROP TURN LEFT INTO SOFTWOOD DRIVE, PICK AND DROP TURN RIGHT INTO TEAKWOOD DRIVE, PICK AND DROP TURN RIGHT INTO TANGERINE STREET, PICK AND DROP TURN LEFT INTO MADRONA DRIVE, PICK AND DROP LEFT INTO COTTONWOOD DRIVE, PICK AND DROP TURN RIGHT INTO CEDAR STREET, PICK UP AND DROP, TURN RIGHT INTO TASMAN STREET, PICK AND DROP, TURN LEFT INTO COTTONWOOD DRIVE PICK AND DROP, TURN RIGHT INTO INANDA ROAD PICK AND DROP, TURN RIGHT INTO TRENANCE DRIVE, PICK AND DROP ACROSS INANDA ROAD(PICK AND DROP) INTO OCEANWAVE ROAD (PICK AND DROP) TURN LEFT INTO OCEAN OYSTER ROAD (PICK AND DROP) TURN AROUND THE OCEAN OYSTER ROAD (PICK AND DROP) TURN LEFT INTO OCEANWAVE (PICK AND DROP) TURN LEFT INTO SUNLARK DRIVE (PICK AND DROP) TURN RIGHT INTO OAKLANDS DRIVE (PICK AND DROP) TURN LEFT INTO INANDA ROAD (PICK AND DROP) INANDA ROAD BECOMING WICK STREET TURN LEFT INTO MOSS STREET TAXI RANK.</p>
12.2	<p>VERULAM TO MOUNTVIEW TOWNSHIPS VIA GLENHAVEN SCHOOL, MOUNTVIEW SECONDARY &amp; VERULAM INDUSTRIAL SITES AND RETURN.</p> <p>FROM TAXI RANK NO.126 MOSS STREET TURN RIGHT INTO WICK STREET PROCEED STRAIGHT INTO INANDA ROAD (PICK AND DROP) LEFT INTO AMORA DRIVE (PICK AND DROP) TURN LEFT INTO BRIDGEFORD DRIVE (PICK AND DRIVE) TURN AROUND ON BRIDGEFORD DRIVE (PICK AND DROP) TURN AROUND BRIDGEFORD DRIVE (PICK AND DROP) CIRCLE INTO JACARANDA AVENUE (PICK AND DROP) TURN LEFT INTO MOUNTVIEW DRIVE (PICK AND DROP) TURN LEFT INTO JACARANDA AVENUE, ACROSS INTO INANDA ROAD (PICK AND DROP) PROCEED INTO ROSEMARY DRIVE (PICK AND DROP) TURN RIGHT INTO CANNA PLACE (PICK AND DROP) TURN RIGHT DIANTHUS (PICK AND DROP) TURN LEFT INTO LARKSPUR DRIVE (PICK AND DROP) TURN RIGHT INTO GLENHAVEN DRIVE (PICK AND DROP) TURN LEFT INTO RUSSOM STREET (PICK AND DROP) TURN LEFT INTO GLENAIR AVENUE (PICK AND DROP) TURN RIGHT INTO BLUEBERRY ROAD (PICK AND DROP) TURN RIGHT INTO DIANTHUS ROAD (PICK AND DROP) TURN RIGHT INTO ROSEMARY DRIVE (PICK AND DROP) TURN RIGHT INTO FAIRVIEW DRIVE (PICK AND DROP) TURN RIGHT INTO TODD STREET (PICK AND DROP) TURN LEFT INTO RUSSOM STREET TO INDUSTRIAL SITES (PICK AND DROP) TURN RIGHT INTO APOLLO STREET (PICK AND DROP) TURN LEFT INTO EAGLE ROAD (PICK AND DROP) TURN LEFT INTO MISSION ROAD (PICK AND DROP) TURN RIGHT INTO COLOMBUS ROAD (PICK AND DROP) TURN AROUND ON COLOMBUS ROAD TURN RIGHT INTO RUSSOM STREET (PICK AND DROP) TURN LEFT INTO MOSS STREET RANK NO. 126.</p>
12.3	<p>VERULAM TO REDCLIFFE</p> <p>FROM MOSS STREET TAXI RANK NO.126 TURN LEFT INTO IRELAND STREET (PICK AND DROP) TURN RIGHT INTO TODD STREET (PICK AND DROP), TURN LEFT INTO OAKLANDS DRIVE (PICK AND DROP), TURN LEFT INTO WESTBROOK DRIVE (PICK AND DROP) BECOMING FIRWOOD ROAD (PICK AND DROP), TURN LEFT SPORTWAY (PICK AND DROP), TURN RIGHT INTO OAKDRIVE (PICK AND DROP), TURN LEFT INTO ORCHID DRIVE (PICK AND DROP), TURN LEFT INTO VALLEYVIEW (PICK AND DROP), TURN LEFT INTO REDCLIFF DRIVE (PICK AND DROP), TURN RIGHT INTO BUFFELSDRAAI ROAD (PICK AND DROP), TURN RIGHT INTO OAKFORD PRIORY STREET (PICK AND DROP) BECOMING TODD STREET (PICK AND DROP), TURN LEFT INTO IRELAND STREET (PICK AND DROP), TURN RIGHT INTO MOSS STREET TAXI RANK NO.126.</p>



## transport

Department:  
Transport  
Province of KwaZulu-Natal

## GAZETTE

LGKZNG02-2019-  
APR

REGION: ALL

- 12.4 VERULAM TO EVEREST HEIGHTS  
FROM MOSS STREET TAXI RANK NO.126 TURN LEFT INTO IRELAND STREET (PICK AND DROP), TURN RIGHT INTO TODD STREET (PICK AND DROP), TURN RIGHT INTO HIMALAYA DRIVE (PICK AND DROP) CROSS THE FOUR WAD INTO INZA DRIVE (PICK AND DROP), TURN AROUND ON INCA DRIVE (PICK AND DROP), TURN LEFT INTO HIMALAYA DRIVE (PICK AND DROP) PROCEED TO INFORMAL SETTLEMENTS ON HIMALAYA DRIVE (PICK AND DROP), TURN LEFT INTO TODD STREET (PICK AND DROP) TURN RIGHT INTO MOSS STREET TO RANK NO.126.



## transport

Department:  
Transport  
Province of KwaZulu-Natal

## GAZETTE

LGKZNG02-2019-  
APR

REGION: ALL

1) <b>Application Number:</b> APP0109878	2) <b>Gazette Number:</b> LGKZNG02-2019-APR
3) <b>Applicant:</b> NE XABA <b>ID NO.</b> 8507245350083 <b>Association:</b> SINATHING TAXI ASSOCIATION	4) <b>Applicant Address:</b> PO BOX414161 PMBURG 3200
5) <b>Existing Licence Holder:</b> N M NGIDI <b>ID NO.</b> 6001011096080	6) <b>Existing Licence Holder Address:</b> P O BOX 6 PLESSILAER KWAZULU NATAL 3200
7) <b>Type of application:</b> NORMAL TRANSFER	8) <b>Operating Licence Number:</b> LGKZN0403000970
9) <b>Vehicle Type:</b> MINIBUS	10) 1 X 13 (SEATED) + 0 (STANDING)
11) <b>Region:</b> UMGUNGUNDLOVU	
12.1	<p>SINATHING TO RETIEF STREET TERMINAL</p> <p>INBOUND FROM: SINATHING TERMINUS? MPUNGOSE (KPE0018) VIA MPUNGOSE, SINATHING, DAMBUZA, SITEBHSINI, MR7, EDENDALE, LONGMARKET TO RETIEF STREET TERMINAL (KPC0022)</p> <p>OUTBOUND FROM: RETIEF STREET TERMINAL (KPC0022) VIA RETIEF, PIETERMARITZ, WEST STREET BUS/ TAXI STATION, WEST, LOOP, EDENDALE, MR7, SITEBHSINI, DAMBUZA, SINATHING, MPUNGOSE TO SINATHING TERMINUS- MPUNGOSE (KPE0018).</p>
12.2	<p>SINATHING TO SLATTER STREET TAXI TERMINAL</p> <p>INBOUND FROM: SINATHING TERMINUS- MPUNGOSE (KPE0018) VIA MPUNGOSE, SINATHING, DAMBUZA, SITEBHSINI, MR7, EDENDALE, LONGMARKET, RETIEF, PIETERMARITZ TO SLATTER STREET TAXI TERMINAL (KPC0023).</p> <p>OUTBOUND FROM: SLATTER STREET TAXI TERMINAL (KPC0023) VIA PIETERMARITZ, WEST STREET BUS/ TAXI STATION, WEST LOOP, EDENDALE, MR7, SITEBHSINI, DAMBUZA, SINATHING, MPUNGOSE TO SINATHING TERMINUS (KPE0018).</p>



**transport**

Department:  
Transport  
Province of KwaZulu-Natal

**GAZETTE**

LGKZNG02-2019-  
APR  
REGION: ALL

1) <b>Application Number:</b> APP0109880	2) <b>Gazette Number:</b> LGKZNG02-2019-APR
3) <b>Applicant:</b> SW XABA <b>ID NO.</b> 5504020271082 <b>Association:</b> MADADENI TAXI OWNERS ASSOCIATION	4) <b>Applicant Address:</b> HOUSE NO 5604 SECTION 4 MADADENI  2951
5) <b>Existing Licence Holder:</b> NOT APPLICABLE <b>ID NO.</b> NOT APPLICABLE	6) <b>Existing Licence Holder Address:</b> NOT APPLICABLE
7) <b>Type of application:</b> NEW OPERATING LICENCE	8) <b>Operating Licence Number:</b> 251925
9) <b>Vehicle Type:</b> MINIBUS	10) 1 X 14 (SEATED) + 0 (STANDING)
11) <b>Region:</b> AMAJUBA	
12.1	NEWCASTLE TO DUNDEE.  FROM NEWCASTLE APPROVED TAXI RANK PROCEED ACROSS TERMINUS STREET, ENTER VOORTREKKER STREET TURN LEFT TO KIRKLAND STREET, TURN RIGHT ENTER ALLEN STREET, PROCEED TURN LEFT TO N11 PROCEED STRAIGHT TURN LEFT TO R621 VIA NDH ENTER PROCEED STRAIGHT VIA HUTTENS SPRUT TURN LEFT TO DUNDEE ENTER LANDMAN STREET TURN LEFT ENTER DUNDEE APPROVED TAXI RANK RETURN WITH SAME ROUTE TO NEWCASTLE.
12.2	NEWCASTLE TO EMPANGENI. FROM MADADENI SECTION 6 AND NEWCASTLE TAXI RANK. FROM NEWCASTLE TAXI RANK PROCEED ACROSS TERMINUS STREET INTO VOORTREKKER STREET, TURN LEFT AT KIRKLAND STREET, TURN RIGHT AT ALLEN STREET PROCEED STRAIGHT VIA ARBOR PARK SUBURB, TURN LEFT INTO N11 ROAD PROCEED STRAIGHT TURN RIGHT TO P483 ROAD VIA BLAAUBOSCH OSIZWENI TO UTRECHT, TURN RIGHT AT UTRECHT ROAD INTERSECTION ENTER R34 ROAD PROCEED STRAIGHT TURN LEFT AT BLOODRIVER ENTER R33 ROAD AND R34 PROCEED STRAIGHT VIA STILWATER BP GARAGE ON ROAD TO VRYHEID, TURN RIGHT AT CROSS ROADS BEFORE ENTERING VRYHEID PROCEED ON R34 ROAD VIA VRYHEID PROCEED STRAIGHT VIA MELMOTH, TURN LEFT AT ENKWALINI NDUNDULU AREA PROCEED STRAIGHT ON R34 ENTER EMPANGENI MAIN ROAD TURN RIGHT AT BOXER SHOPPING CENTER ENTER ?A? TAXI RANK EMPANGENI, RETURN SAME ROUTE TO MADADENI SECTION 6 NEWCASTLE.
12.3	NEWCASTLE TO LADYSMITH. FROM NEWCASTLE APPROVED TAXI RANK PROCEED ACROSS TERMINUS STREET ENTER VOORTREKKER STREET TURN LEFT AT KIRKLAND STREET, TURN RIGHT ENTER ALLEN STREET, TURN RIGHT TO N11 JOIN CRAWCHAW STREET, TURN LEFT ENTER LADYSMITH APPROVED TAXI RANK RETURN WITH THE SAME ROUTE TO NEWCASTLE.
12.4	NEWCASTLE TO NEWCASTLE (IMPONDO/BAHLOKAZI)  FROM NEWCASTLE APPROVED TAXI RANK, TURN RIGHT AT TERMINUS STREET, TURN LEFT AT GURTLERLAND STREET, TURN RIGHT AT SCOTTS STREET, VIA PICK N PAY SHOPPING CENTRE, PROCEED STRAIGHT VIA CAPRICORNA HOTEL, ENTER BOUNDARY STREET AT LENOXTON TOWNSHIP, PROCEED VIA CALTEX GARAGE (PETROL), VIA RICHVIEW CIVIC HALL, VIA BABS SCRAP YARD, VIA NCANDU COMBINED SCHOOL, TURN LEFT AT CHEMSFORD ROAD, VIA FARMERS ASSOCIATION AUCTION SALE, TURN RIGHT TO ROAD D502 TO EKUSENI YOUTH DEVELOPMENT CENTRE, ENTER CHEMSFORD ROAD, PROCEED STRAIGHT. AT CHEMSFORD DAM, TURN RIGHT INTO ROAD R621 TO BAHLOKAZI HIGH SCHOOL. RETURN WITH THE SAME ROAD R621 FROM HAIGH SCHOOL VIA CHEMSFORD WATER WORKS. RETURN WITH THE SAME ROUTE FROM GIJIMA SCHOOL R621, TURN RIGHT AT CHEMSFORD DAM. RETURN WITH THE SAME ROUTE TO NEWCASTLE APPROVED TAXI RANK.
12.5	NEWCASTLE TO NORMANDEEN  FROM NEWCASTLE TAXI RANK EXIT WITH TERMINUS STREET TURN LEFT WITH SUTHERLAND STREET TURN RIGHT WITH SCOTT STREET TO LENNOXTON WITH ROAD P39 TO NORMANDIEN PICK AND DROP RETURNING USING SAME ROUTE.



## transport

Department:  
Transport  
Province of KwaZulu-Natal

## GAZETTE

LGKZNG02-2019-  
APR

REGION: ALL

12.6	<p><b>NEWCASTLE TO ESTCOURT</b> FROM NEWCASTLE APPROVED TAXI RANK, TURN RIGHT AT VOORTREKKER, TURN LEFT TO KIRKLAND STREET, TURN RIGHT ENTER ALLEN STREET, TURN RIGHT TO N11, TURN LEFT TO HELPMEKKAR, TURN TO PETERS ROAD, TURN RIGHT TO COLENSE ROAD, TURN LEFT TO R103, ENTER ALEXANDRA ROAD, TURN RIGHT TO HARDING STREET ENTER APPROVED ESTCOURT TAXI RANK. RETURN WITH THE SAME ROUTE TO NEWCASTLE.</p>
12.7	<p><b>NEWCASTLE TO PITERMARITZBURG.</b> FROM NEWCASTLE APPROVED TAXI RANK PROCEED ACROSS TERMINUS STREET, ENTER VOORTREKKER STREET, TURN LEFT TO KIRKLAND STREET, TURN RIGHT ENTER ALLEN STREET, TURN LEFT TO N11, TURN LEFT TO HELPMEKKAR ROAD, TURN RIGHT TO PETERS ROAD THROUGH INDUSTRIAL, TURN RIGHT TO COLENSE ROAD, TURN RIGHT TON3, TURN LEFT TO CHURCH STREET, TURN LEFT TO EAST STREET ENTER PIETERMARITZBURG APPROVED TAXI RANK. RETURN WITH THE SAME ROUTE TO NEWCASTLE.</p>
12.8	<p><b>NEWCASTLE TO DURBAN</b> FROM NEWCASTLE APPROVED TAXI RANK, PROCEED ACROSS TERMINUS STREET, TURN RIGHT AT VOORTREKKER STREET, TURN LEFT INTO KIRKLAND STREET, TURN RIGHT ENTER ALLEN STREET PROCEED STRAIGHT, TURN RIGHT TO N11, TURN LEFT TO HELPMEKKAR, TURN RIGHT TO PETERS ROAD, TURN RIGHT TO COLENSE ROAD, TURN LEFT TO R103, TURN LEFT TO N3, TURN LEFT TO ALICE STREET, TURN LEFT TO ALBERT ROAD, TURN RIGHT TO MNGENI ROAD ENTER APPROVED DURBAN TAXI RANK CORNER OF UMNGENI ROAD AND OSBORN ROAD. RETURN WITH THE SAME ROUTE TO NEWCASTLE.</p>
12.9	<p><b>NEWCASTLE TO NONGOMA</b> MADADENI TO SECTION 6 IN NEWCASTLE TO NONGOMA. FROM MADADENI SECTION 6 PROCEED STRAIGHT TO CAVAN FARM ROBOT, TURN LEFT ROAD INTERSECTION ENTER P483 ROAD, VIA OSIZWENI TO UTRECHT, TURN RIGHT AT UTRECHT ROAD INTERSECTION ENTER R34 ROAD PROCEED STRAIGHT VIA NHLAZADELO SCHOOL, TURN LEFT AT BLOOD RIVER ENTER R33 AND R34 TO VRYHEID PROCEED STRAIGHT AT CROSS ROADS BEFORE REACHING VRYHEID ON REACHING R34 ROAD PROCEED STRAIGHT VIA BHEKUZULU TOWNSHIP ENTER R69 ROAD LOUWSBURG, PROCEED STRAIGHT VIA DRIEFONTEIN, VIA CORONATION, TURN RIGHT ENTER R618 ROAD VIA NGOME FOREST, VIA BENEDICT HOSPITAL TO NONGOMA TOWN PROCEED STRAIGHT ENTER NONGOMA TAXI RANK, RETURN SAME ROUTE TO MADADENI SECTION 6 AND NEWCASTLE.</p>
12.10	<p><b>NEWCASTLE TO NQUTU</b> FROM APPROVES TAXI RANK IN NEWCASTLE PROCEED STRAIGHT ACROSS TERMINUS STREET INTO VOORTREKKER STREET, TURN LEFT AT KIRKLAND STREET, TURN RIGHT AT ALLEN STREET PROCEED STRAIGHT, VIA ARBOR PARK SUBURB, TURN LEFT ENTER N11 ROAD THEN TURN RIGHT INTO P483 ROAD VIA OSIZWENI ROAD TO UTRECHT, TURN RIGHT AT UTRECHT ROAD INTERSECTION ENTER R34 ROAD. PROCEED STRAIGHT AT BLOOD RIVER CROSSROAD PROCEED ACROSS R33 ROAD ENTER P54 ROAD TO NQUTHU APPROVED TAXI RANK DESTINATION, RETURN SAME ROUTE TO NEWCASTLE.</p>
12.11	<p><b>NEWCASTLE TO MONDLO</b> FROM APPROVED TAXI RANK IN NEWCASTLE PROCEED STRAIGHT ACROSS TERMINUS STREET INTO VOORTREKKER STREET, TURN LEFT AT KIRKLAND STREET, TURN RIGHT AT ALLEN STREET PROCEED STRAIGHT, VIA ARBOR PARK SUBURB. TURN LEFT ENTER N11 ROAD, TURN RIGHT INTO P483 ROAD VIA OSIZWENI TO UTRECHT, TURN RIGHT AT UTRECHT ROAD INTERSECTION ENTER ROAD R34 ROAD. PROCEED STRAIGHT AT BLOOD RIVER PROCEED STRAIGHT ACROSS R33 ROAD ENTER P54 ROAD TO NQUTHU, TURN LEFT AT KWAGRACE SHOPPING CENTRE PROCEED STRAIGHT ON THAT ROAD ENTER MONDLO. TURN LEFT TO MONDLO TAXI RANK. RETURN SAME ROUTE TO NEWCASTLE.</p>
12.12	<p><b>NEWCASTLE (MADADENI 6) TO VRYHEID</b> FROM NEWCASTLE TAXI RANK AND FROM MADADENI SECTION 6 TO VRYHEID FROM NEWCASTLE TAXI RANK IN NEWCASTLE PROCEED STRAIGHT ACROSS TERMINUS STREET, INTO VOORTREKKER STREET, TURN LEFT AT KIRKLAND STREET, TURN RIGHT AT ALLAN STREET (MAIN STREET) PROCEED STRAIGHT VIA ARBOR PARK SUBURBS, TURN LEFT ENTER N11 ROAD PROCEED STRAIGHT, TURN RIGHT INTO P483 PROCEED STRAIGHT TURN LEFT AT CAVERN ROBOT TO (PICK UP POINT) SECTION 6 RETURN THE SAME ROAD TO CAVERN ROBOT, TURN LEFT AT ROBOT, ENTER P483 ROAD, VIA OSIZWENI TO UTRECHT, TURN RIGHT AT UTRECHT ROAD INTERSECTION ENTER R34 ROAD PROCEED.</p>





**transport**

Department:  
Transport  
Province of KwaZulu-Natal

**GAZETTE**

LGKZNG02-2019-  
APR

REGION: ALL

12.13	<p><b>NEWCASTLE TO FRANKFORT</b></p> <p>FROM NEWCASTLE TAXI RANK EXIT WITH VOORTREKKER STREET AND TURN LEFT TO 34 KIRKLAND STREET AND TURN LEFT TO 31 ALLEN STREET AND TURN LEFT TO ROAD R34 TURN RIGHT TO R103 AND TURN LEFT TO R34 ENTER WITH BACK STREET FRANKFORT WITH RIGHT AND TURN RIGHT NAMAHAADI STREET ENTER INTO APPROVED TAXI RANK IN FRANKFORT AND RETURN USING THE SAME ROUTE.</p>
12.14	<p><b>NEWCASTLE TAXI RANK TO NEWCASTLE TOWNLANDS</b></p> <p>FROM TAXI RANK INTO TERMINUS STREET TURN LEFT AT VOORTREKKER STREET TURN LEFT INTO KIRKLAND STREET, TURN LEFT INTO ALLEN STREET, PROCEED STRAIGHT TURN RIGHT AT DRAKENSBURG DRIVE PROCEED STRAIGHT, VIA MONTE VISTA, TURN LEFT INTO AQUAMARINE DRIVE, TURN RIGHT INTO AMETHYST ROAD PROCEED STRAIGHT TURN RIGHT AT DRAKENSBURG DRIVE, TURN LEFT INTO VICTORIA ROAD PROCEED STRAIGHT VIA AMAJUBA LODGE, CHECKERS SHOPPING CENTRE, TURN RIGHT AT ROBOT INTO ALLEN STREET PICK AND DROP TO AND FROM. RETURN WITH SAME ROUTE TO NEWCASTLE TAXI RANK.</p>
12.15	<p><b>NEWCASTLE TO DANNHAUSER</b></p> <p>FROM NEWCASTLE TAXI RANK ENTER TERMINUS STREET, TURN LEFT AT VOORTREKKER STREET TURN LEFT KIRKLAND STREET, TURN RIGHT INTO ALLEN STREET PROCEED STRAIGHT TO ARBOR PARK SUBURB, TURN RIGHT INTO N11 ROAD PROCEED STRAIGHT TO BALLENGICH TURN LEFT INTO R621 ROAD TO SKOBARIN SETTLEMENT PROCEED STRAIGHT TURN RIGHT ENTER DANNHAUSER TOWN TURN LEFT TO DANNHAUSER APPROVED TAXI RANK, RETURN WITH SAME ROUTE TO NEWCASTLE.</p>
12.16	<p><b>NEWCASTLE TO UTRECHT</b></p> <p>FROM NEWCASTLE TAXI RANK WITH VOORTREKKER STREET TURN LEFT TO 34 KIRKLAND STREET AND TURN LEFT TO 31 ALLEN STREET AND TURN LEFT TO JOIN N11 ROAD TURN RIGHT TO UTRECHT ROAD AND TURN LEFT TO UTRECHT INTO APPROVED TAXI RANK AND RETURN BACK USING THE SAME ROUTE.</p>
12.17	<p><b>MADADENI TO NEWCASTLE</b></p> <p>FROM KWAHOFINA ECANAN SECTION NEW SETTLEMENT HOUSING AND THE RIVERSIDE PROCEED STRAIGHT ON ROAD BETWEEN SECTION 3 AND RIVERSIDE HOUSING AT FOUR WAY STOP PROCEED STRAIGHT VIA METHODIST CHURCH VIA SECTION 1 CLINIC AND TAXI RANK, TURN RIGHT AT SECTION 1 RANK PROCEED STRAIGHT, TURN LEFT AT KWAMAVUSO CORNER HOUSE PROCEED STRAIGHT, TURN LEFT AT LUTHERAN CHURCH PROCEED STRAIGHT, TURN RIGHT EMBONGOLWENI CHURCH, VIA BP GARAGE, VIA AMAJUBA DISTRICT OFFICE IKHWEZI SECTION AND VIA SAPS STATION MADADENI AT ROBOT, TURN RIGHT TO INGAGANE INTERSECTION, TURN RIGHT AT THE ROBOT CROSSING INGAGANE RIVER VIA RAILWAY STATION MATUKUSA NEW TOWNSHIP AT KEYWAY MOTORS (MATUKUSA) ROBOT PROCEED STRAIGHT VIA RAILWAY STATION KARBOCHEM, TURN LEFT ENTER ROAD N11 AND TURN RIGHT INTO ALLEN STREET TO NEWCASTLE, VIA ARBOR PARK TOWN HOUSES, PROCEED ON ALLEN STREET ENTER NEWCASTLE, TURN LEFT AT KIRKLAND STREET, TURN RIGHT AT VOORTREKKER STREET PROCEED STRAIGHT ACROSS TERMINUS STREET TAXI RANK. RETURN WITH THE SAME ROUTE TO MADADENI TOWNSHIP.</p> <p>OR</p> <p>TURN RIGHT AT KEYWAY MOTORS ROBOT INTO ALBERT WESSELS ROAD VIA EMABHODINI NEWCASTLE TEXTILE INDUSTRIES AND HEAVY ENGINEERING INDUSTRY. PROCEED STRAIGHT VIA ENGINE GARAGE. VIA FOUR WAY STOP PROCEED STRAIGHT, TURN RIGHT AT ROBOT VIA KARDBRO TESTING STATION, TURN RIGHT ENTER HARDWICK STREET, TURN LEFT AT KINGS HOTEL INTO HARDING STREET PROCEED STRAIGHT, TURN RIGHT AT BP GARAGE AND BRAD LOWS FURNISHERS, INTO ALLEN STREET PROCEED STRAIGHT, TURN LEFT AT KIRKLAND STREET, TURN RIGHT INTO VOORTREKKER STREET PROCEED STRAIGHT ACROSS TERMINUS STREET ENTER NEWCASTLE APPROVED TAXI RANK. RETURN WITH SAME ROUTE TO MADADENI TOWNSHIP.</p>



## transport

Department:  
Transport  
Province of KwaZulu-Natal

## GAZETTE

LGKZNG02-2019-  
APR

REGION: ALL

12.18	<p>MADADENI (KWANYEMBE) TO NEWCASTLE FROM N SECTION TAXI RANK KWANYEMBE, TURN RIGHT ENTER P SECTION ENTER ROAD FROM P1 STOP, VIA POST BOX, TURN LEFT AT STAFFORD CLINIC OR RIGHT. TURN RIGHT ENTER M SECTION. TURN RIGHT AT ROAD INTERSECTION VIA DEDANGIFUNDE HIGH SCHOOL, TURN LEFT MUZIKAYISE JUNIOR PRIMARY, TURN RIGHT ENTER L SECTION STRAIGHT TURN LEFT ON ROAD BETWEEN SECTION 7 AND SECTION 6 TO MADADENI BREWERY VIA VIRGINIA SUPERMARKET, VIA MADADENI LIGHT INDUSTRIES, VIA BINDA HARDWARE MOYOMUHLE TAXI RANK AND COMMUNITY CENTRE. AT ROBOT TURN RIGHT ENTER MAIN ROAD P483 FROM NEWCASTLE TO OSIZWENI, BUFFALO FLATS AND UTRECHT TO NEWCASTLE AT INGAGANE ROBOT CROSS-OVER INGAGANE RIVER TURN LEFT AT KEYWAY MOTORS ROBOT INTO ASIPHEPHE ROAD ENTER ALBERT WESSELS ROAD. VIA LIGHT AND TEXTILE INDUSTRIES EMABHODINI TO NEWCASTLE VIA PROTECTION SERVICE TURN RIGHT ALLEN STREET PROCEED TURN LEFT AT KIRKLAND STREET, TURN RIGHT AT VOORTREKKER STREET PROCEED ACROSS TERMINUS STREET, ENTER APPROVED NEWCASTLE TAXI RANK. RETURN WITH SAME ROUTE TO MADADAENI TOWNSHIP.</p>
12.19	<p>MADADENI TO NEWCASTLE FROM R-SECTION TAXI RANK R826 HOUSE RIGHT, ENTER ROAD BETWEEN R-SECTION AND SECTION 6, TURN LEFT RASTA PAZZA SHOP, STRAIGHT, VIA ZENZELE SHOPPING COMPLEX, VIA MADADENI HOSPITAL, TURN RIGHT AT INTERSECTION, VIA CRIPPLE CENTRE AND VIA CIRCUIT OFFICE, VIA AMAJUBA TECHNOLOGY CENTRE, TURN LEFT ENTER SECTION 2, VIA AMAJUBA COLLEGE, VIA MAGISTRATES OFFICES AND MADADENI POLICE SERVICE, TURN LEFT AT INGAGANE INTERSECTION ROBOT ROAD 483, VIA MATUKUSA NEW SETTLEMENT, AT AMATUKUSA ROBOT, TURN RIGHT INTO ASIPHEPHE ROAD, PROCEED STRAIGHT ENTER ALBERT WESSELS ROAD, VIA EMABHODINI TEXTILE AND LIGHT INDUSTRIES. ALTERNATIVE ROUTE FROM EGESINI SECTION 7 R VIA KHULAKAHLE GRÈCHE, VIA MCEBOWOLWAZI PRIMARY SCHOOL, TURN RIGHT AT MCEBOWOLWAZI PRIMARY SCHOOL, TURN LEFT AT L POST OFFICE BOX, TURN LEFT AT HOUSE L597, TURN RIGHT AT MAZULU HIGH SCHOOL, TURN LEFT AT ZENZELE SUPERMARKET, VIA MADADENI HOSPITAL, TURN RIGHT AT ROAD INTERSECTION, VIA CRIPPLE CENTRE, VIA EDUCATION CIRCUIT OFFICE, VIA AMAJUBA TECHNOLOGY, TURN LEFT, ENTER SECTION 2 ROAD, VIA AMAJUBA COLLEGE, VIA MAGISTRATES OFFICE AND SAPS STATION, PROCEED STRAIGHT, VIA IKHWEZI STATION, TURN RIGHT AT ASIPHEPHE ROAD, ENTER ALBERT WESSELS ROAD, VIA AMABHODINI PROCEED STRAIGHT, VIA PROTECTION SERVICES, TURN RIGHT, ENTER ALLEN STREET, PROCEED STRAIGHT, TURN LEFT AT KIRKLAND STREET, TURN RIGHT AT VOORTREKKER STREET, PROCEED ACROSS TERMINAL STREET, ENTER NEWCASTLE APPROVED TAXI RANK AND RETURN WITH SAME ROUTE TO MADADENI SECTION.</p>
12.20	<p>MADADENI (LISTER FARM) TO NEWCASTLE LISTER FARM/SIZANANI SCHOOL GRAVEL ROAD, VIA SIZAMOKUHLE PRIMARY, VIA FAMILY PACK STORE, TURN RIGHT STRAIGHT, ACROSS THE THEKU RIVER/BUTHELEZI SHOP 1087, VIA HLONIPHANI REST ON THE RIGHT, ENTER P 1 SECTION (MTN ARIAL) BUHLBOMSHADO SHOP, TURN LEFT AT MKHULUKHULU STORE, TURN RIGHT AT KUSAKUSA/SOMETHING XM SECTION, VIA EYAKHO COMPLEX GO STRAIGHT VIA EKUPHAKAMENI STORE, TURN LEFT AT LOKOTHWAYO BRICK BLOCKS, TURN RIGHT AT EKHAMDUZE LIQUOR STORE L SECTION, VIA MADODA BUTCHERY AND CAFÉ ENTERPRISE, TURN RIGHT AT MADADENI BREWERY VIA VIRGINIA SUPERMARKET, VIA MADADENI LIGHT TEXTILE INDUSTRIES, VIA BINDA BUILDING MATERIAL SUPPLY STORE, STRAIGHT MOYOMUHLE TAXI RANK VIA COMMUNITY CENTRE. AT ROBOT TURN RIGHT ENTER MAIN ROAD FROM NEWCASTLE TO OSIZWENI UTRECHT- STRAIGHT ACROSS INGAGANE RIVER ROBOT TO THE NEXT ROBOT VIA KEYWAY MOTORS, RETURN RIGHT TO ALBERT WESSELS DRIVE OR STRAIGHT, VIA RAILWAY STATION KARBOCHEM OFF-RAMP, TURN LEFT ENTER N11 ABOUT 1 KILOMETER DRIVE TURN RIGHT INTO ALLEN STREET, VIA ARBOR PARK STRAIGHT INTO TOWN (ALLEN STREET) TURN LEFT AT KIRKLAND STREET, TURN RIGHT AND DRIVE ACROSS STREET ENTER APPROVED NEWCASTLE TAXI RANK.</p>



## transport

Department:  
Transport  
Province of KwaZulu-Natal

## GAZETTE

LGKZNG02-2019-  
APR

REGION: ALL

### 12.21 MADADENI TO NEWCASTLE

FROM P1 SECTION 7(P) PROCEED STRAIGHT TO KWAMAKHULUKHULU SUPERMARKET, TURN LEFT AT THE CORNER PROCEED STRAIGHT, TURN RIGHT ENGULUBENI OR KUSAKUSA ENTER M-SECTION 7, VIA EYAKHO SHOPPING COMPLEX PROCEED STRAIGHT VIA EKHAMDUZE STORE, TURN LEFT AT LOKOTHWAYO BRICK & TILE SUPPLY, TURN RIGHT AT EKHAMDUZELIQUOR STORE ENTER L SECTION PROCEED, STRAIGHT TURN RIGHT, AT INTERSECTION, ENTER ROAD BETWEEN SECTION 7 (L0 AND SECTION 6, TURN LEFT PROCEED STRAIGHT, VIA AMAZULU HIGH SCHOOL, TURN LEFT AT EYETHU MOTORS SPARES. PROCEED STRAIGHT ON ROAD BETWEEN MADADENI HOSPITAL AND SECTION 6, TURN LEFT AT ZENZELE SHOPPING CENTRE ENTER ROAD BETWEEN SECTION 5 MADADENI HOSPITAL, PROCEED STRAIGHT TURN RIGHT ENTER ROAD SECTION 5 AND OPEN VELD, VIA CRIPPLE CENTRE, VIA CIRCUIT OFFICE, VIA AMAJUBA TECHNOLOGY CENTRE PROCEED STRAIGHT TURN LEFT, VIA AMAJUBA COLLEGE, VIA MAGISTRATES OFFICE, VIA MADADENI POLICE STATION PROCEED STRAIGHT ACROSS ROBOT, TURN RIGHT ON P483 ROAD, TO NEWCASTLE, VIA MATUKUSA NEW SETTLEMENT, TURN RIGHT KEYWAY ROBOT ENTER ASIPHEPHE ROAD PROCEED STRAIGHT ENTER ALBERT WESSELS DRIVE, VIA EMABHODINI PROCEED STRAIGHT VIA ENGINE GARAGE, PROCEED STRAIGHT ACROSS 4 WAY STOP TURN RIGHT AT ROBOT INTO FARADAY STREET, VIA KADBRO VEHICLE TESTING ENTER HARDWICK STREET, TURN OR PROCEED STRAIGHT, VIA VLAM CRESCENT TURN RIGHT AT HARDWICK STREET PROCEED STRAIGHT, TURN LEFT KINGS HOTEL ENTER HARDING STREET PROCEED STRAIGHT, TURN LEFT. ALLEN STREET PROCEED STRAIGHT, TURN LEFT AT KIRKLAND STREET, TURN RIGHT AT VOORTREKKER STREET PROCEED STRAIGHT TERMINUS ENTER APPROVED NEWCASTLE TAXI RANK. RETURN SAME ROUTE TO P1 SECTION 7.



## transport

Department:  
Transport  
Province of KwaZulu-Natal

## GAZETTE

LGKZNG02-2019-  
APR

REGION: ALL

1) <b>Application Number:</b> APP0109889	2) <b>Gazette Number:</b> LGKZNG02-2019-APR
3) <b>Applicant:</b> MB NKOMO <b>ID NO.</b> 6604200766080 <b>Association:</b> BAMBANANI TAXI ASSOCIATION(KZN)	4) <b>Applicant Address:</b> P.O BOX 2528 MARGATE 4001
5) <b>Existing Licence Holder:</b> MPA NKOMO <b>ID NO.</b> 6606235680087	6) <b>Existing Licence Holder Address:</b> PO BOX 254 RAMSGATE KWA ZULU NATAL  4285
7) <b>Type of application:</b> DECEASED TRANSFER AND NEW OPERATING LICENCE	8) <b>Operating Licence Number:</b> LKNKZN0153829
9) <b>Vehicle Type:</b> MINIBUS TAXI	10) 1 X 9-16 (SEATED) + 0 (STANDING)
11) <b>Region:</b> UGU-OGWINI	
12.1	<p>PORT EDWARD / BRAEMAR/IZINGOLWENI/ MARGATE ROUTE</p> <p>STARTING POINT – BREMER ROAD, IZINGOLWENI, PORT EDWARD TURN LEFT INTO BREMER ROAD. PROCEED ALONG BREMER ROAD TOWARDS IZINGOLWENI, TURN RIGHT- GRAVEL ROAD BREMER /NZIMAKWE ROAD, ENKONENI STORE- DROP OFF AND PICK UP, PROCEED ALONG GRAVEL ROAD – ENKONENI TOWARDS NZIMAKWE, PROCEED ALONG, PASS ENTABENI SCHOOL, PROCEED SOMPISI STORE, TURN LEFT D861 TO WOZA, PROCEED TO BHAMBULA TAXI RANK, THONGASI ROAD TOWARDS PORT EDWARD, PROCEED PASS THONGASI SCHOOL, THONGASI TAXI RANK, BALULA ROAD, TURN RIGHT TOWARDS PORT EDWARD TAXI RANK, SAME ROUTINE BACK.</p>
12.2	<p>PORT EDWARD TO WOZA / NZIMAKWE ROUTE.</p> <p>FROM PORT EDWARD TAXI RANK TURN RIGHT INTO MAIN ROAD ROBOT, PROCEED R61 TOLL TOWARDS MARGATE , PROCEED R61 PALM BEACH, TURN LEFT TOWARDS IZINGOLWENI. NZIMAKWE ROAD ---TARR ROAD, PROCEED TO MUNSTER ROAD ?MUNSTER SHOPPING CENTRE, TURN RIGHT INTO IZINGOLWENI GRAVEL ROAD PASS JERICHO STORE PICK UP AND DROP OFF AT GATE STORE, THONGASI ROAD D1097, TURN RIGHT D0861- WOZA ROAD, PROCEED STRAIGHT ALONG WOZA ROAD, TURN LEFT TO PORT EDWARD TAXI RANK.</p>
12.3	<p>PORT EDWARD - XOLO/ GCILIMA ROUTE</p> <p>FROM PORT EDWARD / XOLO/ GCILIMA ROUTE PORT EDWARD TAXI RANK TOWARDS XOLO ROUTE TRIBAL AREA, PORT EDWARD/ IZINGOLWENI TARR ROAD, TURN RIGHT PENDUKA TOWARDS GCILIMA AND MARGATE TAXI RANK, PROCEED WITH GRAVEL ROAD --- PENDUKA MANZAMHLOPE GRAVEL ROAD, PROCEED PASS JABULANI STORE D1095 GRAVEL XOLO SERVICE GRAVEL ROAD, PROCEED ALONG TOWARDS GCILIMA, KWA MKHIZE STORE ? DROP OFF AND PICK UP, TURN LEFT TO D1092 NKOTHANENI, TURN AROUND AT NKOTHANENI/THUTHUKA TAXI RANK, TURN RIGHT OKHUSHWINI GRAVEL ROAD, THOKOTHE ROAD SERVICE DELIHLAZO TAXI RANK, TURN AROUND SAME BACK.</p>
12.4	<p>PORT EDWARD TO PORT SHEPSTONE</p> <p>FROM PORT EDWARD TAXI RANK TURN RIGHT TO THE ROBOT, AT THE ROBOT TURN LEFT TO R61 AND PROCEED WITH R61 TOWARDS MUNSTER PICK UP AND DROP OFF AT MUNSTER, PROCEED TO TRAFALGAR PICK UP AND DROP OFF AND PROCEED TOWARDS SAN LAMEER PICK UP AND DROP OFF MARINA BEACH PROCEED TOWARDS SOUTHBROOM BUS STOP PICK UP AND DROP. PROCEED STRAIGHT WITH R61, TURN LEFT TO ALFORD ROAD AND TURN RIGHT WITH ALFORD TO R620, PROCEED WITH R620 MARINE DRIVE TO MANABA PICK UP AND DROP OFF AT MANABA BUS STOP, PROCEED WITH MARINE DRIVE UVONGO PICK UP AND DROP OFF UVONGO BUS STOP, PROCEED TO ST MICHAELS PICK UP AND DROP OFF AT ST MICHAELS, PROCEED TO SHELLY BEACH STOP AT ABRI SPIES PICK UP AND DROP OFF, PROCEED WITH MARINE DRIVE TOWARDS MC DONALDS FARM STOP AND DROP OFF PORT SHEPSTONE TECHNIKON PROCEED WITH R61 TURN RIGHT AT QUARRY ROAD INTERSECTION TURN LEFT IN BAZLEY ROAD TURN LEFT INTO CORNNER ROAD TURN RIGHT IN MC ARTHUR STREET TURN RIGHT IN DENNIS SHEPSTONE TURN LEFT IN RYDER STREET ACROSS NELSON MANDELA INTO PORT SHEPSTONE TAXI RANK SAME ROUTE BACK TO PORT EDWARD. (CHANGE OF STARTING POINT) AS PER THE DECISION OF THE BOARD.</p>



**transport**

Department:  
Transport  
Province of KwaZulu-Natal

**GAZETTE**

LGKZNG02-2019-  
APR  
REGION: ALL

12.5	<p>PORT EDWARD TO MARGATE.</p> <p>FROM PORT EDWARD TAXI RANK TURN RIGHT TO THE ROBOT, AT THE ROBOT TURN LEFT TO R61 AND PROCEED WITH R61 TOWARDS MUNSTER PICK UP AND DROP OFF AT MUNSTER, PROCEED TO TRAFALGAR PICK UP AND DROP OFF AND PROCEED TOWARDS SAN LAMEER PICK UP AND DROP OFF MARINA BEACH PROCEED TOWARDS SOUTHBROOM BUS STOP PICK UP AND DROP OFF, PROCEED STRAIGHT WITH R61, TURN LEFT TO ALFORD ROAD AND TURN RIGHT WITH ALFORD TO R620, PROCEED WITH R620 TO EMOYENI TAXI RANK, SAME ROUTE BACK TO THE RANK.</p>
12.6	<p>GCILIMA TO MARGATE GCILIMA TAXI RANK.</p> <p>FROM GCILIMA R-D MARGATE, SERVICE TURN LEFT NKAMPINI-MBAMBI HIGH SCHOOL PICK UP DROP OFF MQADI STOPPING ZONE, TURN RIGHT D203- BHOKODISA, STOP AT MHLABULUNGILE SCHOOL, THANDOKUHLE STORE/SHAKA STORE DROP OFF AND PICK UP, PROCEED ALONG D203, TURN LEFT R61 TOWARDS MARGATE, TURN LEFT AT RAMSGATE TURN OFF, TURN RIGHT AT ALFORD AVENUE, TURN LEFT IN MARINE DRIVE, TURN INTO EMOYENI TAXI RANK, RETURN SAME BACK TO GCILIMA.</p>
12.7	<p>MVUTSHINI TO MARGATE.</p> <p>FROM MVUTSHINI STAR POINTS TAXI RANK, PROCEED WITH GRAVEL ROAD TO MANKUNTSHANE PICK UP AT MBHELE BUS STOP, TURN RIGHT TO D1091 AT BANGUNI STORE PICK UP BANGUNI STORE, PROCEED THEN TURN LEFT INTO GRAVEL ROAD OATLANDS TOWARDS GAMALAKHE, TURN RIGHT INTO FASCADALE ROAD TO RAMSGATE PICK UP AND DROP OFF RAMSGATE TURN LEFT WITH R620 TO MARGATE-PROCEED WITH MARINE DRIVE TURN RIGHT TO MARGATE TAXI RANK, SAME ROUTE BACK TO MVUTSHINI.</p>
12.8	<p>8.GCILIMA ROUTE TO MARGATE.</p> <p>FROM GCILIMA TAXI RANK, GCILIMA ROAD, MARGATE SERVICE TURN LEFT NKAMPINI MBAMBI HIGH SCHOOL PICK UP AND DROP OFF, MQADI STOPPING ZONE TURN RIGHT D203 BHOKODISA, STOP AT MHLABULUNGILE SCHOOL, THANDOKUHLE / SHAKA STORE DROP OFF AND PICK UP, PROCEED ALONG D203, TURN LEFT AT R61 TOWARDS MARGATE, TURN LEFT AT RAMSGATE TURN OFF, TURN LEFT IN MARINE DRIVE, TURN RIGHT INTO EMOYENI TAXI RANK, AND RETURN OPPOSITE ROUTE BACK.</p>
12.9	<p>.LAMONT ROUTE- MARGATE .</p> <p>FROM MANKUNTSHANE RANK, TURN RIGHT GRAVEL ROAD D1091, STOP MLONDE HIGH SCHOOL, PROCEED ALONG D1091 GRAVEL ROAD, DLAMINI STOP PICK UP AND DROP OFF, MTHOMBOHI SCHOOL STOPPING ZONE, PROCEED ALONG TO LUDIMALA CLINIC --- PICK UP AND DROP OFF ZONE, LAMONT BIG STOP ? DROP OFF AND PICK UP ? DIP TANK, TURN OFF TO SERVICE ROAD NGWEMABALA, TURN TOWARDS SUNDUZA TAXI RANK. USE THE SAME ROUTE BACK TO MARGATE TAXI RANK AND RETURN.</p>



## transport

Department:  
Transport  
Province of KwaZulu-Natal

## GAZETTE

LGKZNG02-2019-  
APR

REGION: ALL

1) <b>Application Number:</b> APP0109890	2) <b>Gazette Number:</b> LGKZNG02-2019-APR
3) <b>Applicant:</b> SZ DLANGISA <b>ID NO.</b> 5902075391088 <b>Association:</b> DASSENHOEK TAXI ASSOCIATION	4) <b>Applicant Address:</b> P O BOX 15141 WEST MEAD PINETOWN 3605
5) <b>Existing Licence Holder:</b> NOT APPLICABLE <b>ID NO.</b> NOT APPLICABLE	6) <b>Existing Licence Holder Address:</b> NOT APPLICABLE
7) <b>Type of application:</b> NEW OPERATING LICENCE	8) <b>Operating Licence Number:</b> NOTAVAILABLE
9) <b>Vehicle Type:</b> MINIBUS	10) 1 X 14 (SEATED) + 0 (STANDING)
11) <b>Region:</b> DURBAN WEST	
12.1	DASSENHOEK TO RK KHAN HOSPITAL  FROM DASSENHOEK TAXI RANK LEFT TO MILKY WAY ROAD, STRAIGHT TO ROBOT, TURN RIGHT TO M1, TURN LEFT TO M34, TURN RIGHT TO KLAARWATER ROAD, RIGHT INTO WIGGIN WALK, RIGHT TO SHALLCROSS ROAD, LEFT INTO RK KHAN CIRCLE INTO RK KHAN HOSPITAL.
12.2	DASSENHOEK TO DURBAN  FROM DASSENHOEK TAXI RANK INTO MILKY WAY, PROCEED STRAIGHT AND TURN LEFT INTO OLD RICHMOND ROAD M1 WHICH BECOMES RICHMOND ROAD, TURN RIGHT ONTO THE N3 FREE WAY RAMP TOWARDS DURBAN, PROCEED ALONG OLD DUTCH ROAD WHICH BECOMES ALICE STREET THEN RIGHT INTO MARKET ROAD AND RIGHT AGAIN INTO SERVICE ROAD THEN PROCEED TO UNIVERSITY AVENUE RANK NO.98  FROM RANK NO.98 UNIVERSITY AVENUE TURN RIGHT INTO LANCERS ROAD AND RIGHT INTO ALI WAL ROAD THEN INTO CANON GATE ROAD AND PROCEED ONTO THE N3 FREE WAY RAMP, PROCEED ALONG N3 FREE WAY AND TURN LEFT INTO RICHMOND ROAD M1 WHICH BECOMES OLD RICHMOND ROAD, TURN RIGHT ONTO MILKY WAY THEN THE REST IS THE SAME AS FORWARD ROUTE.
12.3	CONDITIONS: 1. PASSENGERS MAY BE PICKED UP AND/OR SET DOWN ONLY AT DESIGNATED TAXI RANKS OR TAXI STOPS, WHICH EXCLUDE BUS STOPS. 2. ON INBOUND TRIP TO DURBAN, NO PASSENGERS MAY BE PICKED UP END ROUTE FROM ENTERING N3, UNTIL REACHING UNIVERSITY AVENUE TAXI RANK. 3. ON THE RETURN TRIP TO DASSENHOEK, NO PASSENGERS MAY BE SET DOWN UNTIL REACHING MILKY WAY. 4. ENTRY OR RANKING ON PRIVATE PROPERTY IS NOT PERMITTED WITHOUT THE WRITTEN PERMISSION OF THE LANDLORD, A COPY OF WHICH MUST BE SUPPLIED TO THE BOARD. 5. WITHOUT HAVING ENTERED INTO AN AGREEMENT WITH OTHER OPERATORS ON A COMMON ROUTE AS CONTEMPLATED BY SECTION 88(2)(B) OF ACT 22 OF 2000, THE PICKING UP OR SETTING DOWN OF PASSENGERS ON SUCH ROUTE IS NOT PERMITTED. A COPY OF SUCH AGREEMENT MUST BE SUPPLIED TO THE BOARD. 6. AT RANKS, WHETHER ON-STREET OR OFF-STREET, ONLY THE TAXIS THAT CAN BE ACCOMMODATED IN THE DEMARCATED AREA MAY OCCUPY THE RANK. EXCESS VEHICLES MUST HOLD ELSEWHERE.
12.4	DASSENHOEK TO WESTMEAD VIA MARIANRIDGE, KTT, NPA AND SURPRISE FARM.  FROM: DASSENHOEK TAXI RANK PROCEED ALONG MULKY AND TURN LEFT INTO M1 WHICH BECOMES RICHMOND ROAD, TURN LEFT INTO SWANFIELD ROAD, LEFT INTO AUBREY ROAD THEN LEFT INTO GILITS ROAD AND LEFT INTO WESTMEAD TAXI STOP.  RETURN. FROM: WESTMEAD TAXI STOP TURN RIGHT INTO SWANFIELD ROAD, RIGHT INTO RICHMOND ROAD, WHICH BECOMES M1, TURN RIGHT INTO MILKY WAY AND PROCEED TO DASSENHOEK.

**transport**

Department:  
Transport  
Province of KwaZulu-Natal

**GAZETTE**

LGKZNG02-2019-  
APR

REGION: ALL

**12.5** DASSENHOEK TO PINETOWN VIA GERMANY.

FROM DASSENHOEK TAXI RANK TURN LEFT INTO MILKY WAY, PROCEED AND TURN LEFT INTO OLD RICHMOND ROAD M1 WHICH BECOMES RICHMOND ROAD THEN TURN LEFT INTO GLENUEGIE ROAD, TURN RIGHT INTO LAUTH AND THEN LEFT INTO CROMPTON STREET, TURN LEFT INTO SHEPSTONE ROAD, RIGHT INTO ESCOMBE ROAD AND LEFT INTO CHELSEA AVENUE AND LEFT INTO NEW GERMANY SHOPPING CENTRE.

## RETURN:

FROM NEW GERMANY DROP OFF/PICK UP POINT TURN RIGHT INTO CHELSEA AVENUE AND THEN RIGHT INTO ESCOMBE ROAD, LEFT INTO SHEPSTONE ROAD AND RIGHT INTO CROMPTON PROCEED AND TURN RIGHT INTO OLD MAIN ROAD THEN LEFT INTO ANDERSON STREET TAXI RANK IN PINETOWN, TURN LEFT INTO OLD MAIN ROAD WHICH BECOME RICHMOND ROAD M1 THEN THE REST IS THE SAME AS FORWARD ROUTE.



## transport

Department:  
Transport  
Province of KwaZulu-Natal

## GAZETTE

LGKZNG02-2019-  
APR

REGION: ALL

1) <b>Application Number:</b> APP0109892	2) <b>Gazette Number:</b> LGKZNG02-2019-APR
3) <b>Applicant:</b> LL NDLOVU <b>ID NO.</b> 7107155351089 <b>Association:</b> DASSENHOEK TAXI ASSOCIATION	4) <b>Applicant Address:</b> 06 CORONA PLACE MARRIANHILL PINETOWN KWA-ZULU NATAL 3610
5) <b>Existing Licence Holder:</b> NOT APPLICABLE <b>ID NO.</b> NOT APPLICABLE	6) <b>Existing Licence Holder Address:</b> NOT APPLICABLE
7) <b>Type of application:</b> NEW OPERATING LICENCE	8) <b>Operating Licence Number:</b> NOTAVAILABLE
9) <b>Vehicle Type:</b> MINIBUS	10) 1 X 15 (SEATED) + 0 (STANDING)
11) <b>Region:</b> DURBAN WEST	
12.1	DASSENHOEK TO RK KHAN HOSPITAL  FROM DASSENHOEK TAXI RANK LEFT TO MILKY WAY ROAD, STRAIGHT TO ROBOT, TURN RIGHT TO M1, TURN LEFT TO M34, TURN RIGHT TO KLAARWATER ROAD, RIGHT INTO WIGGIN WALK, RIGHT TO SHALLCROSS ROAD, LEFT INTO RK KHAN CIRCLE INTO RK KHAN HOSPITAL.
12.2	DASSENHOEK TO DURBAN  FROM DASSENHOEK TAXI RANK INTO MILKY WAY, PROCEED STRAIGHT AND TURN LEFT INTO OLD RICHMOND ROAD M1 WHICH BECOMES RICHMOND ROAD, TURN RIGHT ONTO THE N3 FREE WAY RAMP TOWARDS DURBAN, PROCEED ALONG OLD DUTCH ROAD WHICH BECOMES ALICE STREET THEN RIGHT INTO MARKET ROAD AND RIGHT AGAIN INTO SERVICE ROAD THEN PROCEED TO UNIVERSITY AVENUE RANK NO.98  FROM RANK NO.98 UNIVERSITY AVENUE TURN RIGHT INTO LANCERS ROAD AND RIGHT INTO ALI WAL ROAD THEN INTO CANON GATE ROAD AND PROCEED ONTO THE N3 FREE WAY RAMP, PROCEED ALONG N3 FREE WAY AND TURN LEFT INTO RICHMOND ROAD M1 WHICH BECOMES OLD RICHMOND ROAD, TURN RIGHT ONTO MILKY WAY THEN THE REST IS THE SAME AS FORWARD ROUTE.
12.3	CONDITIONS: 1. PASSENGERS MAY BE PICKED UP AND/OR SET DOWN ONLY AT DESIGNATED TAXI RANKS OR TAXI STOPS, WHICH EXCLUDE BUS STOPS. 2. ON INBOUND TRIP TO DURBAN, NO PASSENGERS MAY BE PICKED UP END ROUTE FROM ENTERING N3, UNTIL REACHING UNIVERSITY AVENUE TAXI RANK. 3. ON THE RETURN TRIP TO DASSENHOEK, NO PASSENGERS MAY BE SET DOWN UNTIL REACHING MILKY WAY. 4. ENTRY OR RANKING ON PRIVATE PROPERTY IS NOT PERMITTED WITHOUT THE WRITTEN PERMISSION OF THE LANDLORD, A COPY OF WHICH MUST BE SUPPLIED TO THE BOARD. 5. WITHOUT HAVING ENTERED INTO AN AGREEMENT WITH OTHER OPERATORS ON A COMMON ROUTE AS CONTEMPLATED BY SECTION 88(2)(B) OF ACT 22 OF 2000, THE PICKING UP OR SETTING DOWN OF PASSENGERS ON SUCH ROUTE IS NOT PERMITTED. A COPY OF SUCH AGREEMENT MUST BE SUPPLIED TO THE BOARD. 6. AT RANKS, WHETHER ON-STREET OR OFF-STREET, ONLY THE TAXIS THAT CAN BE ACCOMMODATED IN THE DEMARCATED AREA MAY OCCUPY THE RANK. EXCESS VEHICLES MUST HOLD ELSEWHERE.
12.4	DASSENHOEK TO WESTMEAD VIA MARIANRIDGE, KTT, NPA AND SURPRISE FARM.  FROM: DASSENHOEK TAXI RANK PROCEED ALONG MULKY AND TURN LEFT INTO M1 WHICH BECOMES RICHMOND ROAD, TURN LEFT INTO SWANFIELD ROAD, LEFT INTO AUBREY ROAD THEN LEFT INTO GILITS ROAD AND LEFT INTO WESTMEAD TAXI STOP.  RETURN. FROM: WESTMEAD TAXI STOP TURN RIGHT INTO SWANFIELD ROAD, RIGHT INTO RICHMOND ROAD, WHICH BECOMES M1, TURN RIGHT INTO MILKY WAY AND PROCEED TO DASSENHOEK.



**transport**

Department:  
Transport  
Province of KwaZulu-Natal

**GAZETTE**

LGKZNG02-2019-  
APR

REGION: ALL

**12.5** DASSENHOEK TO PINETOWN VIA GERMANY.

FROM DASSENHOEK TAXI RANK TURN LEFT INTO MILKY WAY, PROCEED AND TURN LEFT INTO OLD RICHMOND ROAD M1 WHICH BECOMES RICHMOND ROAD THEN TURN LEFT INTO GLENUEGIE ROAD, TURN RIGHT INTO LAUTH AND THEN LEFT INTO CROMPTON STREET, TURN LEFT INTO SHEPSTONE ROAD, RIGHT INTO ESCOMBE ROAD AND LEFT INTO CHELSEA AVENUE AND LEFT INTO NEW GERMANY SHOPPING CENTRE.

## RETURN:

FROM NEW GERMANY DROP OFF/PICK UP POINT TURN RIGHT INTO CHELSEA AVENUE AND THEN RIGHT INTO ESCOMBE ROAD, LEFT INTO SHEPSTONE ROAD AND RIGHT INTO CROMPTON PROCEED AND TURN RIGHT INTO OLD MAIN ROAD THEN LEFT INTO ANDERSON STREET TAXI RANK IN PINETOWN, TURN LEFT INTO OLD MAIN ROAD WHICH BECOME RICHMOND ROAD M1 THEN THE REST IS THE SAME AS FORWARD ROUTE.



## transport

Department:  
Transport  
Province of KwaZulu-Natal

## GAZETTE

LGKZNG02-2019-  
APR

REGION: ALL

1) <b>Application Number:</b> APP0109893	2) <b>Gazette Number:</b> LGKZNG02-2019-APR
3) <b>Applicant:</b> AZ SOKANA <b>ID NO.</b> 4602065516089 <b>Association:</b> PINETOWN LONG DISTANCE TAXI ASSOCIATION	4) <b>Applicant Address:</b> 864 KINGS ROAD CLERNAVILLE, KWA-ZULU NATAL  3610
5) <b>Existing Licence Holder:</b> NOT APPLICABLE <b>ID NO.</b> NOT APPLICABLE	6) <b>Existing Licence Holder Address:</b> NOT APPLICABLE
7) <b>Type of application:</b> NEW OPERATING LICENCE	8) <b>Operating Licence Number:</b> NOTAVAILABLE
9) <b>Vehicle Type:</b> MINIBUS	10) 1 X 15 (SEATED) + 0 (STANDING)
11) <b>Region:</b> DURBAN WEST	
12.1	PINETOWN TO SWAYIMANE  FROM HILL STREET TAXI RANK TO SWAYIMANE, RIGHT TO ANDERSON ROAD, LEFT TO OLD MAIN ROAD, RIGHT TO M13 AND JOIN N3 OFF RAMP TO P385, LEFT TO P245 BECOMING P1-3, RIGHT TO P243 (EDDY HAGAN DRIVE) RIGHT TO P243 (REDNOR GARAGE) LEFT TO UMSUNDUZI ROAD NO. 9 PASS NAGLE DAM, PASS UMBHAVA P423, PASS ESIKHALENI STORE, KWA SWAYIMANE PASS BRIAN HILL STORE EMTULWA, NJENGABANTU, FOWNLEASE AND LEFT TO R614 LEFT TO R164 LEFT TO WARTBURG (SWAYIMANE) TAXI RANK AND RETURN ON THE SAME ROUTE.
12.2	PINETOWN TO MATATIELE  FROM HILL STREET TAXI RANK TO MATATIELE, SAME ROUTE AS UMZIMKULU, TURN LEFT M13, N3 THEN CLYDALE, BISSA, KWAMAGELELA KOKSTAD, JOIN N2 STRAIGHT TO MATATIELE AND RETURN EMPTY.
12.3	PINETOWN TO UNDERBERG  FROM PINETOWN TO BULWER, SAME ROUTE AS IMPENDLE AND STRAIGHT TO BULWER CLINIC NKELABANTWAN, UNDERBERG AND RETURN EMPTY.
12.4	PINETOWN TO PIETERMARITZBURG  FROM HILL STREET TAXI TO PIETERMARITZBURG, JOIN ANDERSON ROAD, TURN LEFT INTO OLD MAIN ROAD, TURN RIGHT INTO M13 UP TO ARTHUR HOPEWELL HIGHWAY N3, VIA CATO RIDGE, BACK ON N3 (DROPPING OFF AT CAMPERDOWN, BACK ONTO N3 UMLAAS ROAD, ASHBURTON, N3 TO PIETERMARITZBURG, OFF RAMP TO CHURCH STREET, TURN RIGHT INTO EAST STREET, TURN LEFT INTO PIETERMARITZ STREET, RIGHT UP TO PINE STREET, DROP OFF AND RETURN EMPTY. TURN LEFT INTO CHURCH STREET, TURN RIGHT INTO CHAPEL STREET, BURGER STREET, PRINCE ALFRED STREET, JOIN COMMERCIAL ROAD, JOIN DURBAN ROAD, BACK TO N3, AGAIN M13, OLD MAIN ROAD, OFF RAMP TO POLO PONY, BACK TO ARTHUR HOPEWELL HIGHWAY, M14 R103 OLD MAIN ROAD, OFF TO EMBERTON, JOIN OLD MAIN ROAD M13, GILLITS MAYTIME, OFF RAMP TO KLOOF, BACK TO M13 R103 OLD MAIN ROAD PINETOWN.
12.5	PINETOWN TO RICHMOND NU  FROM HILL STREET TAXI RANK TO RICHMOND, JOIN ANDERSON ROAD, TURN LEFT TO OLD MAIN ROAD, RIGHT M13 ARTHUR HOPEWELL HIGHWAY, JOINING VIA CATO RIDGE, BACK TO N3 CAMPERDOWN OFF RAMP TO UMLAAS ROAD, TURN LEFT, JOIN THORNVILLE ROAD, TURN LEFT TO ROUTE R56, STRAIGHT INTO RICHMOND TAXI RANK AND RETURN EMPTY.
12.6	PINETOWN TO UMZIMKHULU AA  FROM HILL STREET TAXI RANK TO UMZIMKULU JOIN ANDERSON ROAD, TURN LEFT TO OLD MAIN ROAD M13 R103 ARTHUR HOPEWELL HIGHWAY N3, OFF RAMP TO UMLAAS ROAD, PASS ROUTE F76, JOIN THORNVILLE ROAD, AT THORNVILLE JUNCTION, TURN LEFT TO JOIN ROUTE R56, STRAIGHT TO UMZIMKULU, YOU CAN TURN TO IXOPO TAXI RANK, IF THERE ARE SOME PASSENGERS TO BE DROPPED AT IXOPO IF NOT THEN CONTINUE STRAIGHT INTO UMZIMKULU AND RETURN EMPTY.



**transport**

Department:  
Transport  
Province of KwaZulu-Natal

**GAZETTE**

**LGKZNG02-2019-  
APR  
REGION: ALL**

1) <b>Application Number:</b> APP0109895	2) <b>Gazette Number:</b> LGKZNG02-2019-APR
3) <b>Applicant:</b> HD MDADANE <b>ID NO.</b> 7106125497089 <b>Association:</b> DASSENHOEK TAXI ASSOCIATION	4) <b>Applicant Address:</b> P O BOX 11367 MAMARIANNHILL 3601
5) <b>Existing Licence Holder:</b> NOT APPLICABLE <b>ID NO.</b> NOT APPLICABLE	6) <b>Existing Licence Holder Address:</b> NOT APPLICABLE
7) <b>Type of application:</b> NEW OPERATING LICENCE	8) <b>Operating Licence Number:</b> NOTAVAILABLE
9) <b>Vehicle Type:</b> MINIBUS	10) 1 X 15 (SEATED) + 0 (STANDING)
11) <b>Region:</b> DURBAN WEST	
12.1	DASSENHOEK TO RK KHAN HOSPITAL  FROM DASSENHOEK TAXI RANK LEFT TO MILKY WAY ROAD, STRAIGHT TO ROBOT, TURN RIGHT TO M1, TURN LEFT TO M34, TURN RIGHT TO KLAARWATER ROAD, RIGHT INTO WIGGIN WALK, RIGHT TO SHALLCROSS ROAD, LEFT INTO RK KHAN CIRCLE INTO RK KHAN HOSPITAL.
12.2	DASSENHOEK TO DURBAN  FROM DASSENHOEK TAXI RANK INTO MILKY WAY, PROCEED STRAIGHT AND TURN LEFT INTO OLD RICHMOND ROAD M1 WHICH BECOMES RICHMOND ROAD, TURN RIGHT ONTO THE N3 FREE WAY RAMP TOWARDS DURBAN, PROCEED ALONG OLD DUTCH ROAD WHICH BECOMES ALICE STREET THEN RIGHT INTO MARKET ROAD AND RIGHT AGAIN INTO SERVICE ROAD THEN PROCEED TO UNIVERSITY AVENUE RANK NO.98  FROM RANK NO.98 UNIVERSITY AVENUE TURN RIGHT INTO LANCERS ROAD AND RIGHT INTO ALI WAL ROAD THEN INTO CANON GATE ROAD AND PROCEED ONTO THE N3 FREE WAY RAMP, PROCEED ALONG N3 FREE WAY AND TURN LEFT INTO RICHMOND ROAD M1 WHICH BECOMES OLD RICHMOND ROAD, TURN RIGHT ONTO MILKY WAY THEN THE REST IS THE SAME AS FORWARD ROUTE.
12.3	CONDITIONS: 1. PASSENGERS MAY BE PICKED UP AND/OR SET DOWN ONLY AT DESIGNATED TAXI RANKS OR TAXI STOPS, WHICH EXCLUDE BUS STOPS. 2. ON INBOUND TRIP TO DURBAN, NO PASSENGERS MAY BE PICKED UP END ROUTE FROM ENTERING N3, UNTIL REACHING UNIVERSITY AVENUE TAXI RANK. 3. ON THE RETURN TRIP TO DASSENHOEK, NO PASSENGERS MAY BE SET DOWN UNTIL REACHING MILKY WAY. 4. ENTRY OR RANKING ON PRIVATE PROPERTY IS NOT PERMITTED WITHOUT THE WRITTEN PERMISSION OF THE LANDLORD, A COPY OF WHICH MUST BE SUPPLIED TO THE BOARD. 5. WITHOUT HAVING ENTERED INTO AN AGREEMENT WITH OTHER OPERATORS ON A COMMON ROUTE AS CONTEMPLATED BY SECTION 88(2)(B) OF ACT 22 OF 2000, THE PICKING UP OR SETTING DOWN OF PASSENGERS ON SUCH ROUTE IS NOT PERMITTED. A COPY OF SUCH AGREEMENT MUST BE SUPPLIED TO THE BOARD. 6. AT RANKS, WHETHER ON-STREET OR OFF-STREET, ONLY THE TAXIS THAT CAN BE ACCOMMODATED IN THE DEMARCATED AREA MAY OCCUPY THE RANK. EXCESS VEHICLES MUST HOLD ELSEWHERE.
12.4	DASSENHOEK TO WESTMEAD VIA MARIANRIDGE, KTT, NPA AND SURPRISE FARM.  FROM: DASSENHOEK TAXI RANK PROCEED ALONG MULKY AND TURN LEFT INTO M1 WHICH BECOMES RICHMOND ROAD, TURN LEFT INTO SWANFIELD ROAD, LEFT INTO AUBREY ROAD THEN LEFT INTO GILITS ROAD AND LEFT INTO WESTMEAD TAXI STOP.  RETURN. FROM: WESTMEAD TAXI STOP TURN RIGHT INTO SWANFIELD ROAD, RIGHT INTO RICHMOND ROAD, WHICH BECOMES M1, TURN RIGHT INTO MILKY WAY AND PROCEED TO DASSENHOEK.

**transport**

Department:  
Transport  
Province of KwaZulu-Natal

**GAZETTE**

LGKZNG02-2019-  
APR

REGION: ALL

**12.5** DASSENHOEK TO PINETOWN VIA GERMANY.

FROM DASSENHOEK TAXI RANK TURN LEFT INTO MILKY WAY, PROCEED AND TURN LEFT INTO OLD RICHMOND ROAD M1 WHICH BECOMES RICHMOND ROAD THEN TURN LEFT INTO GLENUEGIE ROAD, TURN RIGHT INTO LAUTH AND THEN LEFT INTO CROMPTON STREET, TURN LEFT INTO SHEPSTONE ROAD, RIGHT INTO ESCOMBE ROAD AND LEFT INTO CHELSEA AVENUE AND LEFT INTO NEW GERMANY SHOPPING CENTRE.

**RETURN:**

FROM NEW GERMANY DROP OFF/PICK UP POINT TURN RIGHT INTO CHELSEA AVENUE AND THEN RIGHT INTO ESCOMBE ROAD, LEFT INTO SHEPSTONE ROAD AND RIGHT INTO CROMPTON PROCEED AND TURN RIGHT INTO OLD MAIN ROAD THEN LEFT INTO ANDERSON STREET TAXI RANK IN PINETOWN, TURN LEFT INTO OLD MAIN ROAD WHICH BECOME RICHMOND ROAD M1 THEN THE REST IS THE SAME AS FORWARD ROUTE.



**transport**

Department:  
Transport  
Province of KwaZulu-Natal

**GAZETTE**

LGKZNG02-2019-  
APR  
REGION: ALL

1) <b>Application Number:</b> APP0109896	2) <b>Gazette Number:</b> LGKZNG02-2019-APR
3) <b>Applicant:</b> SB DLUDLA <b>ID NO.</b> 6704275488089 <b>Association:</b> MELMOTH TRANSPORT OWNERS ASSOCIATION	4) <b>Applicant Address:</b> P. O. BOX 467 MELMOTH 3835
5) <b>Existing Licence Holder:</b> NOT APPLICABLE <b>ID NO.</b> NOT APPLICABLE	6) <b>Existing Licence Holder Address:</b> NOT APPLICABLE
7) <b>Type of application:</b> NEW OPERATING LICENCE	8) <b>Operating Licence Number:</b> LGKZN0703000588
9) <b>Vehicle Type:</b> MINIBUS	10) 1 X 15 (SEATED) + 0 (STANDING)
11) <b>Region:</b> UTHUNGULU	
12.1	MELMOTH TO BABANANGO FROM MELMOTH TAXI RANK TO VICTORIA STREET, TURN RIGHT TO R66 LEFT INTO R68 TO BABANANGO TAXI RANK, RETURN ALONG THE SAME ROUTE.
12.2	MELMOTH TO EMPANGENI FROM MELMOTH TAXI RANK TURN RIGHT TO VICTORIA STREET TURN LEFT INTO R34 INTO MAIN ROAD, TURN LEFT IN BIYELA STREET DROP OFF AND TURN BACK ALONG BIYELA STREET, THEN TURN RIGHT TO R34 THEN LEFT ALONG KNUTLEN STREET TO EMPANGENI A RANK AND RETURN TO MELMOTH TAXI RANK, RETURN ON THE SAME ROUTE.
12.3	MELMOTH TO ESHOWE FROM MELMOTH TAXI RANK TURN RIGHT TO VICTORIA STREET, TURN LEFT TO R66 AND PROCEED RIGHT TO OSBORNE ROAD TO ESHOWE TAXI RANK RETURN ON THE SAME ROUTE.
12.4	MELMOTH TO DURBAN FROM MELMOTH TAXI RANK AND TURN RIGHT TO VICTORIA STREET AND TURN LEFT TO R66, N2, TURN LEFT TO M41, PROCEED TO M4 AND TURN TO ARGYLE ROAD AND LEFT TO UMGANGI ROAD TO LEOPOLD STREET AND TURN RIGHT TO WARWICK AVENUE AND TURN RIGHT TO ALICE STREET AND TO ALBERT STREET, AND RIGHT TO UMGANGI ROAD INTO CRABBE STREET LEFT INTO OSBORNE STREET TAXI RANK DURBAN RETURN ALONG THE SAME ROUTE. RESTRICTION ROUTE NO 7 "NO PICKING UP OF PASSENGERS ON LEOPOLD STREET, WARWICK AVENUE AND ALICE STREET  FROM MELMOTH TAXI RANK TURN RIGHT TO VICTORIA STREET AND TURN LEFT TO R66 PROCEED AND TURN TO R102 PROCEED AND TURN RIGHT TO M74 AND TURN LEFT TO KING SHAKA AND TURN LEFT TO GLEDHOW MILLING ROAD FOR DROP OFF. CONTINUE AND TURN LEFT TO R102 AND TURN RIGHT TO R74 AND PROCEED AND TURN LEFT TO N2 PROCEED AND TURN OFF TO M4 TO ARGYLE ROAD AND PROCEED AND TURN LEFT TO UMGANGI AND TURN RIGHT TO LEOPOLD STREET TO BEREA AND RETURN TO MELMOTH TAXI RANK.  FROM MELMOTH TAXI RANK TURN RIGHT TO VICTORIA STREET AND TURN LEFT TO R66 & R34 PROCEED N2 DOKODWENI PROCEED AND TURN RIGHT TO M74 AND TURN RIGHT M25 TO MALANDELA ROAD TURN LEFT TO JABULA ROAD TO KWAMASHU MENS HOSTEL DROP AND TURN AND TURN AROUND BACK TO MALANDELA ROAD AND PROCEED RO R102 TO UMGANGI ROAD AND TURN RIGHT TO DURBAN STATION TAXI RANK.
12.5	MELMOTH TO MANDENI FROM MELMOTH TAXI RANK TURN RIGHT TO VICTORIA STREET AND TURN LEFT TO R66/R34 PROCEED AND TURN RIGHT TO R102 THEN RIGHT TO P265 AND PROCEED TO ROAD NO 459 TO MANDENI TAXI RANK AND RETURN TO MELMOTH TAXI RANK RETURN ALONG THE SAME ROAD.
12.6	MELMOTH TO ESHOWE FROM MELMOTH TAXI RANK TO VICTORIA STREET, AND TURN RIGHT TO R66 PROCEED TO R34 TURN RIGHT TO P514 DENNY DALTON RANK PICK AND DROP AND RETURN TO MELMOTH RANK, RETURN ON THE SAME ROUTE
12.7	MELMOTH TO NQUTHU FROM MELMOTH TAXI RANK AND RIGHT TO VICTORIA STREET PROCEED AND TURN LEFT TO R68 AND PROCEED TO NQUTHU TAXI RANK PICK AND DROP AND RETURN TO MELMOTH TAXI RANK, RETURN ON THE SAME ROUTE.



## transport

Department:  
Transport  
Province of KwaZulu-Natal

## GAZETTE

LGKZNG02-2019-  
APR

REGION: ALL

12.8	MELMOTH TO EKUTHULENI FROM MELMOTH TAXI RANK TURN RIGHT TO VICTORIA STREET TURN LEFT TO R66 PROCEED TO FONTEIN CAFÉ TURN TO R395 AND PROCEED TO KWAMAGWAZA MISSION DIRECT AND RETURN
12.9	MELMOTH TO ST MARY'S HOSPITAL / KWAMAGWAZA MISSION FROM MELMOTH TAXI RANK TURN RIGHT TO VICTORIA STREET TURN LEFT TO R66 TURN RIGHT TO ROAD D77 PROCEED TO KWAMAGWAZA MISSION DIRECT AND RETURN.
12.10	MELMOTH TO EMKHANDLWINI/ DEBE RESERVE FROM MELMOTH TAXI RANK TURN RIGHT TO VICTORIA STREET TURN LEFT TO R66 AND PROCEED VIA NDUNDULU STORE TURN LEFT TO P534 AND PROCEED EMKHANDLINI /DEBE RESERVE VIA UPPER NSELENI STORE DIRECT AND RETURN.
12.11	MELMOTH TO IMFULE MISSION: FROM MELMOTH TAXI RANK TURN RIGHT TO VICTORIA STREET TURN RIGHT TO R66, R34 AND PROCEED TO IMFULE MISSION DIRECT AND RETURN.
12.12	MELMOTH TO MAKHASANENI: FROM MELMOTH TAXI RANK TURN RIGHT TO VICTORIA STREET TURN LEFT TO R66 PROCEED TURN LEFT TO D477 TO MAKHASANENI /HLABATHINI DIRECT AND RETURN
12.13	MELMOTH TO NJOMELWANA FROM MELMOTH TAXI RANK TURN RIGHT TO VICTORIA STREET TURN LEFT TO R66/R34 PROCEED AND TURN RIGHT TO D256 PROCEED TO NDLOVU AND NGENANGANI STORE DIRECT AND RETURN.
12.14	MELMOTH TO NDUNDULU/ NKWALINI: FROM MELMOTH TAXI RANK TURN TO VICTORIA STREET TURN TO R66/R34 PROCEED STRAIGHT TO NDUNDULU/ NKWALINI STORES DIRECT AND RETURN.
12.15	MELMOTH TO NKWENKWE MISSION / OHAWULE RESERVE: FROM MELMOTH TAXI RANK TURN RIGHT TO VICTORIA STREET TURN LEFT TO R66/R34 PROCEED AND TURN LEFT TO P534 VIA NDABAZENSANGU AND TURN RIGHT TO D1577 AND PROCEED ST PAUL'S - NKWENKWE MISSION / OHAWULE DIRECT AND RETURN.
12.16	MELMOTH TO BHONKOLO NOMPONJWANA FROM MELMOTH TAXI RANK TURN RIGHT TO VICTORIA STREET TURN LEFT TO R66 / P34 PROCEED AND TURN RIGHT TO D256 PROCEED TO NDLOVU AND NGENANGANI STORE DIRECT AND RETURN.
12.17	MELMOTH TO NONGOMA FROM MELMOTH TAXI RANK TURN RIGHT TO VICTORIA STREET TURN RIGHT AGAIN TO R66/R34 PROCEED AND PROCEED TO ULUNDI 19 TURN TO R66 TO NONGOMA TAXI RANK DIRECT AND RETURN.
12.18	MELMOTH TO KWA BOYIBOYI FROM MELMOTH TAXI RANK TURN RIGHT TO VICTORIA STREET, TURN LEFT TO R66/34 TURN RIGHT TO D779 KWA BOYIBOYI DIRECT AND RETURN.
12.19	MELMOTH TO DUBENI FROM MELMOTH TAXI RANK TURN RIGHT TO VICTORIA STREET PROCEED TO FONTAIN CAFÉ TURN TO ROAD D395 AND TURN LEFT TO D255 TO DUBENI AREA DIRECT AND RETURN.
12.20	MELMOTH TO EMBOMVINI FROM MELMOTH TAXI RANK TURN RIGHT TO VICTORIA STREET TURN LEFT TO R66, TURN RIGHT TO ROAD D779 TO EMBOMVINI DIRECT AND RETURN.
12.21	MELMOTH TO YANGUYE FROM MELMOTH TAXI RANK TURN RIGHT TO VICTORIA STREET TURN RIGHT TO ROAD D131 PROCEED TO YANGUYE RESERVE, NTOMBOYI STORE DIRECT AND RETURN.



**transport**

Department:  
Transport  
Province of KwaZulu-Natal

**GAZETTE**

**LGKZNG02-2019-  
APR**

**REGION: ALL**

1) <b>Application Number:</b> APP0109901	2) <b>Gazette Number:</b> LGKZNG02-2019-APR
3) <b>Applicant:</b> MS NGCOBO <b>ID NO.</b> 8301165556089 <b>Association:</b> UMGENI TAXI ASSOCIATION	4) <b>Applicant Address:</b> 1955 30TH AVENUE CLERMONT 3610
5) <b>Existing Licence Holder:</b> NOT APPLICABLE <b>ID NO.</b> NOT APPLICABLE	6) <b>Existing Licence Holder Address:</b> NOT APPLICABLE
7) <b>Type of application:</b> NEW OPERATING LICENCE	8) <b>Operating Licence Number:</b> NOTAVAILABLE
9) <b>Vehicle Type:</b> MINIBUS	10) 1 X 15 (SEATED) + 0 (STANDING)
11) <b>Region:</b> DURBAN CENTRAL	
12.1	DURBAN CBD TO MARKET ROAD (WARWICK)  RETURN JOURNEY  FROM KOZI PLACE, LEFT INTO INTERSITE AVENUE, LEFT INTO UMGENI ROAD, INTO SOLDIERS WAY, RIGHT INTO QUEEN STREET, RIGHT INTO RUSSEL STREET, LEFT INTO LEOPOLD STREET, RIGHT INTO WARWICK AVENUE, RIGHT INTO ALICE STREET, RIGHT INTO MARKET ROAD, AND PROCEED TO THE TAXI RANK ON MARKET ROAD.
12.2	MARKET ROAD TO OLD NORTH COAST ROAD  FOWARD JOURNEY  START - MARKET ROAD, RIGHT INTO LEOPOLD STREET, RIGHT INTO WARWICK AVENUE, RIGHT INTO ALICE STREET, LEFT INTO ALBERT STREET, INTO UMGENI ROAD, INTO NORTH COAST ROAD, RIGHT INTO OLD NORTH COAST ROAD AND RETURN.
12.3	MARKET ROAD (WARWICK) TO OLD NORTH COAST ROAD  FORWARD JOURNEY  START-MARKET ROAD, RIGHT INTO LEOPOLD STREET, RIGHT INTO WARWICK AVENUE, RIGHT INTO ALICE STREET, LEFT INTO ALBERT STREET, INTO UMGENI ROAD, RIGHT INTO INTERSITE AVENUE, RIGHT INTO KOZI PLACE AND RETURN.
12.4	OLD NORTH COAST ROAD TO MARKET ROAD  RETURN JOURNEY  OLD NORTH COAST ROAD, LEFT INTO NORTH COAST ROAD, INTO UMGENI ROAD, INTO SOLDIERS WAY, RIGHT INTO QUEEN STREET, RIGHT INTO RUSSEL STREET, LEFT INTO LEOPOLD STREET, RIGHT INTO WARWICK AVENUE RIGHT INTO ALICE STREET, RIGHT INTO MARKET ROAD, AND PROCEED TO THE TAXI RANK ON MARKET ROAD.



## transport

Department:  
Transport  
Province of KwaZulu-Natal

## GAZETTE

LGKZNG02-2019-  
APR

REGION: ALL

1) <b>Application Number:</b> APP0109902	2) <b>Gazette Number:</b> LGKZNG02-2019-APR
3) <b>Applicant:</b> NW KHOWA <b>ID NO.</b> 7105255714081 <b>Association:</b> BAMBANANI TAXI ASSOCIATION(KZN)	4) <b>Applicant Address:</b> P O BOX 1632 MARGATE  4275
5) <b>Existing Licence Holder:</b> NOT APPLICABLE <b>ID NO.</b> NOT APPLICABLE	6) <b>Existing Licence Holder Address:</b> NOT APPLICABLE
7) <b>Type of application:</b> NEW OPERATING LICENCE	8) <b>Operating Licence Number:</b> LGKZN1003000010
9) <b>Vehicle Type:</b> MINIBUS	10) 1 X 15 (SEATED) + 0 (STANDING)
11) <b>Region:</b> UGU-OGWINI	
12.1	MARGATE TO PORT EDWARD  FROM MARGATE TAXI RANK TURN LEFT TO MARINE DRIVE,PICK UP AT VILLA DEL SOL,TURN RIGHT ALFORD AVENUE 61 - TURN LEFT R61 TOLL ROAD,PROCEED WITH TOLL THROUGH SOUTHBROOM,PICK UP AND DROP OFF SOUTHBROOM,PROCEED ALONG R620 TOWARDS PORT EDWARD,PICK UP AND DROPOFF AT SAN LAMEER,PROCEED ON THE R620 TOWARDS TRAFALGAR,PICK AND DROP OFF AT TRAFALGAR PROCEED ON THE R620 TOWARDS MUNSTER,PICK UP AND DROP OFF AT MUNSTER,PROCEED ON THE R620 PICK UP AND DROP OFF AT IZINGOLWENI TURN OFF,PROCEED R620 TOWARDS PORT EDWARDS SAME ROUTE BACK TO MARGATE.
12.2	2. PORT EDWARD /IZINGOLWENI/BRAEMER/MARGATE ROUTE.  FROM BRAEMAR ROAD, IZINGOLWENI, PORT EDWARD, TURN LEFT INTO BRAEMAR ROAD, PROCEED ALONG BRAEMAR ROAD TOWARDS IZINGOLWENI, TURN RIGHT - GRAVEL ROAD BRAEMAR/ NZIMANDE ROAD, ENKONENI STORE-DROP OFF AND PICK UP, PROCEED ALONG GRAVEL ROAD- ENKOMENI TOWARDS NZIMANDE, PROCEED ALONG PASS ENTABENI SCHOOL, PROCEED SOMBISI STORE, TURN LEFT D861 TO WOZA PROCEED TO BAMBULA TAXI RANK TONGAAT ROAD TOWARDS PORT EDWARD PROCEED PAST TONGASI SCHOOL, TONGASI TAXI RANK,BALUNA ROAD TURN RIGHT TOWARDS PORT EDWARD TAXI RANK SAME ROUTE BACK.
12.3	4 PORT EDWARD / XOLO / GCILIMA ROUTE PORT EDWARD TAXI RANK TOWARDS XOLO ROUTE TRIBAL AREA, PORT EDWARD / IZINGOLWENI TAR ROAD, TURN RIGHT PENDUKA TOWARDS GCILIMA AND TOWARDS MARGATE TAXI RANK PROCEED WITH GRAVEL ROAD -PENDUKA MANZAMHLOPHE GRAVEL ROAD PROCEED PASS JABULANI STORE D1095 GRAVEL XOLO SERVICE GRAVEL ROAD PROCEED ALONG TOWARDS GDILIMA, KWAMKHIZA STORE - DROP OFF AND PICK UP TURN LEFT TO D1092 NKONENI, TURN AROUND AT NKONENI / TUTUKA TAXI RANK, TURN RIGHT - OKHUSHWINI GRAVEL ROAD - THOKOTHE ROAD - SERVICE ROAD, DELIHLAZO TAXI RANK, TURN AROUND SAME ROUTE BACK.
12.4	GCILIMA TO MARGATE  GCILIMA TAXI RANK, GCILIMA ROAD, MARGATE, SERVICE - TURN LEFT NKAMPINI - MBAMBI HIGH SCHOOL PICK UP AND DROP OFF, MQADI STOPPING ZONE, TURN RIGHT D203 - BHODISA, STOP AT MHLABULUNGILE SCHOOL, THANDOKUHLE / SHAKA STORE DROP OFF AND PICK UP PROCEED ALONG D203, TURN LEFT R61 TOWARDS MARGATE, TURN LEFT AT RAMSGATE TURN OFF, TURN RIGHT AT ALFORD AVENUE, TURN LEFT IN MARINE DRIVE, TURN RIGHT INTO EMOYENI TAXI RANK, RETURN OPPOSITE ROUTE BACK.
12.5	GCILIMA TO MARGATE TAXI RANK FROM MARGATE TAXI RANK TURN LEFT IN R61 MARINE DRIVE PROCEED ON THE R61 TOWARDS RAMSGATE, USE OLD RAMSGATE ROAD - ROAD AT SOUTHBROOM, TURN RIGHT INTO BUSHY VALE NO.1 PROCEED ON GRAVEL ROAD COME OUT AT BUSHY VALE NO.3 D337 - MARINA BEACH, PICK UP AT GCILIMA PHATHWA HIGH SCHOOL, TURN ON THE R102/MARINA BEACH, PICK AND DROP OFF ZONE AT SOUTHBROOM, TURN LEFT ON THE R102 TO RAMSGATE, TAKE RAMSGATE TURN OFF ON TOLL ROAD, TURN RIGHT AT ALFORD AVENUE, TURN LEFT IN R61 MARINE DRIVE TURN RIGHT INTO EMOYENI TAXI RANK.





**transport**

Department:  
Transport  
Province of KwaZulu-Natal

**GAZETTE**

LGKZNG02-2019-  
APR

REGION: ALL

<p><b>12.6</b></p>	<p><b>MVUSHINI TO MARGATE</b></p> <p>MVUSHINI ROUTE TURN LEFT INTO MARINE DRIVE, PROCEED STRAIGHT INTO MARINE DRIVE ,TURN RIGHT INTO FASCADALE ROAD TURN RIGHT INTO GRAVEL ROAD - OATSLANDS - TOWARDS GAMALAKHE, TURN RIGHT INTO D1097,TURN LEFT INTO D1091 AT BUNGANI STORE PROCEED STRAIGHT INTO GRAVEL ROAD, PICK UP AND DROP OFF AT THE STAR POINTS RANK, MVUTSHINI STOP - OFF AND PICK UP, WILTON ROAD - PROCEED LEFT STOP AT MBHELE STOP - PICK UP AND DROP OFF POINTS, TURN RIGHT MANKUTSHANE ROAD GRAVEL ,TURN AROUND AT MANKUTSHANE RANK SAME ROUTE BACK TO MARGATE.</p>
<p><b>12.7</b></p>	<p><b>PORT EDWARD TO PORT SHEPSTONE</b></p> <p>FROM TAXI RANK TURN RIGHT IN MARINE DRIVE - R61, PROCEED WITH MARINE DRIVE TOWARDS SHELLEY BEACH, MANABA PICK UP ON MARINE DRIVE - GOLDEN MOON, DROP OFF IN MARINE DRIVE - UVONGO BUS STOP UVONGO - MARINE DRIVE PICK UP AND DROP OFF AT ST. MICHAEL-ON- SEA PROCEED MARINE DRIVE R61 TOWARDS SHELLY BEACH, STOP AT ABRIE SPIES MARINE DRIVE AT PICK UP AND DROP OFF ZONE PROCEED WITH MARINE DRIVE, STOP AND PICK UP IN MARINE DRIVE (OLD DRIVE-IN), PROCEED WITH MARINE DRIVE-PICK UP AND DROP OFF AT OLD MCDONALDS FARM, STOP AND DROP OFF AT PORT SHEPSTONE TECHNIKON PROCEED WITH THE R61 - TURN RIGHT AT QUARRY ROAD INTERSECTION, TURN LEFT IN BAZELY ROAD, TURN LEFT IN CONNER STREET, TURN RIGHT IN MCARTHUR STREET, TURN RIGHT IN DENNIS SHEPSTONE, TURN LEFT IN RYDER STREET ACROSS NELSON MANDELA DRIVE INTO PORT SHEPSTONE TAXI RANK SAME ROUTE BACK.</p>
<p><b>12.8</b></p>	<p><b>8. LAMONT ROUTE - MARGATE.</b></p> <p>FROM MANKUTSHANE RANK, TURN RIGHT GRAVEL ROAD D1091, STOP MONDE HIGH SCHOOL PROCEED ALONG D1091 GRAVEL ROAD, DLAMINI STOP PICK AND DROP OFF,MTHOMBOHI SCHOOL STOPPING ZONE PROCEED ALONG TO LUDIMOLA CLINIC – PICK AND DROP OFF ZONE, LAMONG BIG STOP - STOP OFF AND PICK UP - DIP TANK, TURN OFF TO SERVICE ROAD NQMWEMABALA, TURN RIGHT TOWARDS SUNDUZA ROAD PROCEED STRAIGHT WITH DINGSTONE GRAVEL ROAD, TURN AROUND AT SUNDUZA TAXI RANK USE THE SAME ROUTE BACK TO MARGATE TAXI RANK AND RETURN.</p>



## transport

Department:  
Transport  
Province of KwaZulu-Natal

## GAZETTE

LGKZNG02-2019-  
APR

REGION: ALL

1) <b>Application Number:</b> APP0109903	2) <b>Gazette Number:</b> LGKZNG02-2019-APR
3) <b>Applicant:</b> YA NDLELA <b>ID NO.</b> 7907165956086 <b>Association:</b> UMGENI TAXI ASSOCIATION	4) <b>Applicant Address:</b> 127 LITCHRICH AVENUE WESTRICH 4037
5) <b>Existing Licence Holder:</b> NOT APPLICABLE <b>ID NO.</b> NOT APPLICABLE	6) <b>Existing Licence Holder Address:</b> NOT APPLICABLE
7) <b>Type of application:</b> NEW OPERATING LICENCE	8) <b>Operating Licence Number:</b> NOTAVAILABLE
9) <b>Vehicle Type:</b> MINIBUS	10) 1 X 15 (SEATED) + 0 (STANDING)
11) <b>Region:</b> DURBAN CENTRAL	
12.1	DURBAN CBD TO MARKET ROAD (WARWICK)  RETURN JOURNEY  FROM KOZI PLACE, LEFT INTO INTERSITE AVENUE, LEFT INTO UMGENI ROAD, INTO SOLDIERS WAY, RIGHT INTO QUEEN STREET, RIGHT INTO RUSSEL STREET, LEFT INTO LEOPOLD STREET, RIGHT INTO WARWICK AVENUE, RIGHT INTO ALICE STREET, RIGHT INTO MARKET ROAD, AND PROCEED TO THE TAXI RANK ON MARKET ROAD.
12.2	MARKET ROAD TO OLD NORTH COAST ROAD  FOWARD JOURNEY  START - MARKET ROAD, RIGHT INTO LEOPOLD STREET, RIGHT INTO WARWICK AVENUE, RIGHT INTO ALICE STREET, LEFT INTO ALBERT STREET, INTO UMGENI ROAD, INTO NORTH COAST ROAD, RIGHT INTO OLD NORTH COAST ROAD AND RETURN.
12.3	MARKET ROAD (WARWICK) TO OLD NORTH COAST ROAD  FORWARD JOURNEY  START-MARKET ROAD, RIGHT INTO LEOPOLD STREET, RIGHT INTO WARWICK AVENUE, RIGHT INTO ALICE STREET, LEFT INTO ALBERT STREET, INTO UMGENI ROAD, RIGHT INTO INTERSITE AVENUE, RIGHT INTO KOZI PLACE AND RETURN.
12.4	OLD NORTH COAST ROAD TO MARKET ROAD  RETURN JOURNEY  OLD NORTH COAST ROAD, LEFT INTO NORTH COAST ROAD, INTO UMGENI ROAD, INTO SOLDIERS WAY, RIGHT INTO QUEEN STREET, RIGHT INTO RUSSEL STREET, LEFT INTO LEOPOLD STREET, RIGHT INTO WARWICK AVENUE RIGHT INTO ALICE STREET, RIGHT INTO MARKET ROAD, AND PROCEED TO THE TAXI RANK ON MARKET ROAD.



**transport**

Department:  
Transport  
Province of KwaZulu-Natal

**GAZETTE**

LGKZNG02-2019-  
APR

REGION: ALL

1) <b>Application Number:</b> APP0109907	2) <b>Gazette Number:</b> LGKZNG02-2019-APR
3) <b>Applicant:</b> MS NGCOBO <b>ID NO.</b> 8301165556089 <b>Association:</b> UMGENI TAXI ASSOCIATION	4) <b>Applicant Address:</b> 1955 30TH AVENUE CLERMONT 3610
5) <b>Existing Licence Holder:</b> NOT APPLICABLE <b>ID NO.</b> NOT APPLICABLE	6) <b>Existing Licence Holder Address:</b> NOT APPLICABLE
7) <b>Type of application:</b> NEW OPERATING LICENCE	8) <b>Operating Licence Number:</b> NOTAVAILABLE
9) <b>Vehicle Type:</b> MINIBUS	10) 1 X 15 (SEATED) + 0 (STANDING)
11) <b>Region:</b> DURBAN CENTRAL	
12.1	DURBAN CBD TO MARKET ROAD (WARWICK)  RETURN JOURNEY  FROM KOZI PLACE, LEFT INTO INTERSITE AVENUE, LEFT INTO UMGENI ROAD, INTO SOLDIERS WAY, RIGHT INTO QUEEN STREET, RIGHT INTO RUSSEL STREET, LEFT INTO LEOPOLD STREET, RIGHT INTO WARWICK AVENUE, RIGHT INTO ALICE STREET, RIGHT INTO MARKET ROAD, AND PROCEED TO THE TAXI RANK ON MARKET ROAD.
12.2	MARKET ROAD TO OLD NORTH COAST ROAD  FOWARD JOURNEY  START - MARKET ROAD, RIGHT INTO LEOPOLD STREET, RIGHT INTO WARWICK AVENUE, RIGHT INTO ALICE STREET, LEFT INTO ALBERT STREET, INTO UMGENI ROAD, INTO NORTH COAST ROAD, RIGHT INTO OLD NORTH COAST ROAD AND RETURN.
12.3	MARKET ROAD (WARWICK) TO OLD NORTH COAST ROAD  FORWARD JOURNEY  START-MARKET ROAD, RIGHT INTO LEOPOLD STREET, RIGHT INTO WARWICK AVENUE, RIGHT INTO ALICE STREET, LEFT INTO ALBERT STREET, INTO UMGENI ROAD, RIGHT INTO INTERSITE AVENUE, RIGHT INTO KOZI PLACE AND RETURN.
12.4	OLD NORTH COAST ROAD TO MARKET ROAD  RETURN JOURNEY  OLD NORTH COAST ROAD, LEFT INTO NORTH COAST ROAD, INTO UMGENI ROAD, INTO SOLDIERS WAY, RIGHT INTO QUEEN STREET, RIGHT INTO RUSSEL STREET, LEFT INTO LEOPOLD STREET, RIGHT INTO WARWICK AVENUE RIGHT INTO ALICE STREET, RIGHT INTO MARKET ROAD, AND PROCEED TO THE TAXI RANK ON MARKET ROAD.



## transport

Department:  
Transport  
Province of KwaZulu-Natal

## GAZETTE

LGKZNG02-2019-  
APR

REGION: ALL

1) <b>Application Number:</b> APP0109913	2) <b>Gazette Number:</b> LGKZNG02-2019-APR
3) <b>Applicant:</b> ZM MKHWANAZI <b>ID NO.</b> 8707205438080 <b>Association:</b> NGWELEZANE TAXI ASSOCIATION	4) <b>Applicant Address:</b> P O BOX 79354 EMPANGENI 3880
5) <b>Existing Licence Holder:</b> BHIKLIZA ZEBLON MKHWANAZI <b>ID NO.</b> 5401315347083	6) <b>Existing Licence Holder Address:</b> DECEASED NA
7) <b>Type of application:</b> RENEWAL AND DECEASED TRANSFER	8) <b>Operating Licence Number:</b> LGKZN0703000061
9) <b>Vehicle Type:</b> MINIBUS	10) 1 X 14 (SEATED) + 0 (STANDING)
11) <b>Region:</b> UTHUNGULU	
12.1	NGWELEZANE TO RICHARDSBAY FROM NGWELEZANE INTO NGWELEZANE ROAD LEFT INTO TANNER AND RIGHT INTO MAIN ROAD R34 (JOHN ROSS HIGHWAY) TURN LEFT INTO GELEIRGANG AND TURN INTO ALLUMINA ALLE TO CHACKLINE TURN RIGHT INTO GUIDEN GRACHT TURN LEFT INTO BULLION BOULAVARD TURN LEFT OR RIGHT INTO CBD AND RETURN PROCEED TO JOHN ROSS HIGHWAY BY KRUGER RAND AND TURN RIGHT INTO R34 (MTUBA ROAD) TURN RIGHT ALKAN STRAND (BEACHES) AND RETURN.
12.2	NGWELEZANE TO EMPANGENI AND EMPANGENI RAIL.  FROM APPROVED TAXI RANK IN NGWELEZANE BY NGWELEZANE ROAD PICK UP AND DROP OF LEFT INTO INKANYAMBA DRIVE AT UMHLATHUZE VILLAGE PICK AND DROP LEFT INTO INQE AVENUE PICK AND DROP LEFT INTO INKANYAMBA DRIVE TURN RIGHT INTO MR166 WESTERN BYPASS PICK AND DROP TURN RIGHT INTO R34 ESHOWE ROAD TURN LEFT INTO MAXWELL STREET DROP OFF TURN RIGHT INTO R34 ESHOWE ROAD TURN LEFT INTO WEIGHTMAN AVENUE PICK AND DROP TURN LEFT INTO APOLO AVE PICK AND DROP TO PRESIDENT SWART AND RETURN.
12.3	ALTERNATIVE.  FROM NGWELEZANE ROAD LEFT INTO INKANYAMBA DRIVE PICK AND DROP LEFT INTO INQE AVENUE AT UMHLATHUZE VILLAGE PICK AND DROP TURN RIGHT INTO INKANYAMBA DRIVE PICK AND DRIVE TURN LEFT INTO NGWELEZANE ROAD PICK AND DROP TURN LEFT INTO TANNER ROAD TURN RIGHT INTO APPROVED TAXI RANK AND RETURN.
12.4	NGWELEZANE TO EMPANGENI AND EMPANGENI RAIL ALTERNATIVE  FROM NGWELEZANE ROAD TURN LEFT INTO DUNNFORD ROAD PICK AND DROP TURN LEFT INTO PRESIDENT SWART PICK UP AND DROP TURN RIGHT INTO WEIGHTMAN AVENUE TURN RIGHT INTO OXLAND STRAIGHT TO MAXWELL STREET PICK AND DROP TURN LEFT INTO LOT 63 DROP OFF AND RETURN.
12.5	NGWELEZANE TO EMPANGENI AND EMPANGENI RAIL ALTERNATIVE.  FROM DUNNFORD ROAD TURN RIGHT INTO PRESIDENT SWART PICK AND DROP TURN LEFT INTO PAUL AVENUE PICK AND DROP TURN LEFT INTO HOSPITAL ROAD PICK AND DROP TURN LEFT INTO UNION STREET PICK AND DROP TURN RIGHT INTO COMMERCIAL ROAD PICK AND DROP TURN LEFT INTO MAXWELL STREET TURN RIGHT INTO LOT 63 DROP OFF AND RETURN.
12.6	NGWELEZANE TO ISIGISI.  FROM APPROVED TAXI RANK IN NGWELEZANE LEFT INTO EMANGWENI HIGHWAY TURN LEFT MAKHOSONKE ROAD PICK AND DROP TURN RIGHT INKANYEZI ROAD PICK AND DROP TURN LEFT INTO MADLEBE ROAD PICK AND DROP TO ISIGISI AND RETURN.



## transport

Department:  
Transport  
Province of KwaZulu-Natal

## GAZETTE

LGKZNG02-2019-  
APR

REGION: ALL

12.7	<p>NGWELEZANE TO EMPANGENI AND EMPANGENI RAIL FROM NGWELEZANE INTO NGWELEZANE ROAD TURN LEFT INTO TANNER ROAD AND TURN RIGHT INTO RANK B AND RETURN OR PROCEED TO TANNER ROAD AND TURN RIGHT THEN TURN LEFT INTO MAIN ROAD(ESHOWE ROAD) AND LEFT INTO FRANK BULL AND RIGHT INTO OLD MAIN ROAD, TURN RIGHT OXLAND ROAD TO MAXWELL ROAD AND TURN LEFT INTO LOT 63 OR PROCEED TO COMMERCIAL ROAD AND TURN RIGHT THEN LEFT INTO UNION STREET TO NPA (WAR MEMORIAL HOSPITAL) AND LEFT INTO UKHULA STREET TURN RIGHT INTO BIYELA STREET AND LEFT INTO MAXWELL STREET AND TURN LEFT INTO SMITH STREET AND RIGHT TO COMMERCIAL ROAD OR TURN LEFT FROM NGWELEZANE INTO WESTERN BYPASS MR 166 (MELMOTH ROAD) AND PROCEED TO UKHULA STREET OR TURN RIGHT INTO MAIN ROAD R34 (ESHOWE ROAD) AND TURN LEFT INTO MAXWELL STREET AND RETURN OR FROM NGWELEZANE ROAD TURN LEFT INTO DUNFORD ROAD AND TURN LEFT INTO GEMIN ROAD AND LEFT INTO SIGMA CRESCENT PROCEED TO GEMIN ROAD TURN LEFT TO DUNFORD ROAD AND TURN RIGHT INTO PRESIDENT SWART AND LEFT INTO MAIN ROAD OR TURN LEFT INTO PRESIDENT SWART TURN RIGHT INTO DUNN ROAD AND LEFT OR RIGHT TO FRANK BULL.</p>
12.8	<p>NGWELEZANE TO KWADLANGWEZWA FROM NGWELEZANE INTO NGWELEZANE ROAD TURN RIGHT INTO (OLD N3) R102 TURN RIGHT INTO UNIVERSITY PARK AND RETURN.</p>



## transport

Department:  
Transport  
Province of KwaZulu-Natal

## GAZETTE

LGKZNG02-2019-  
APR

REGION: ALL

1) <b>Application Number:</b> APP0109914	2) <b>Gazette Number:</b> LGKZNG02-2019-APR
3) <b>Applicant:</b> JD MTSHALI <b>ID NO.</b> 7111115906081 <b>Association:</b> NKANDLA TAXI OWNERS ASSOCIATION	4) <b>Applicant Address:</b> PO BOX 184 NKANDLA  3855
5) <b>Existing Licence Holder:</b> NOT APPLICABLE <b>ID NO.</b> NOT APPLICABLE	6) <b>Existing Licence Holder Address:</b> NOT APPLICABLE
7) <b>Type of application:</b> NEW OPERATING LICENCE	8) <b>Operating Licence Number:</b> LGKZN0703000353
9) <b>Vehicle Type:</b> MINIBUS	10) 1 X 14 (SEATED) + 0 (STANDING)
11) <b>Region:</b> UTHUNGULU	
12.1	NKANDLA TO EMPANGENI FROM APPROVED TAXI RANK AT NKANDLA, INTO P50/3 R66, AND PROCEED TO EMPANGENI TAXI RANK AND RETURN.
12.2	NKANDLA TO DUNDEE FROM APPROVED TAXI RANK AT NKANDLA INTO P50/3, LEFT INTO R68, LEFT INTO R34, PROCEED TO DUNDEE TAXI RANK AND RETURN.
12.3	NKANDLA TO NQUTHU FROM APPROVED TAXI RANK AT NKANDLA INTO P50/3, TURN LEFT INTO R34, RIGHT INTO R68, PROCEED TO NQUTHU TAXI RANK AND RETURN.
12.4	NKANDLA TO VRYHEID FROM APPROVED TAXI RANK AT NKANDLA INTO P50/3, TURN LEFT INTO R34, PASS NQUTHU, TURN RIGHT AND PROCEED TO VRYHEID TAXI RANK AND RETURN.
12.5	NKANDLA TO KWA – DLOMO  FROM APPROVED TAXI RANK AT NKANDLA, INTO P50/3, TURN LEFT TO P707, RIGHT INTO P708 AND PROCEED TO ENDUNGA STORE/CLINIC AXI RANK AND RETURN.
12.6	NKANDLA TO JOHANNESBURG: FROM APPROVED TAXI RANK AT NKANDLA, INTO P50/3, INTO R34, PASS NQUTHU, UTRECHT, INTO N22, PASS VOLKRUST, STANDERTON, BULTO, TURN RIGHT INTO N3 AND PROCEED TO JOHANNESBURG, INTO TURN LEFT TO M2 MAIN ROAD AND TURN LEFT TO HARROW ROAD AND THEN TURN LEFT ANDERSON ROAD THEN TURN RIGHT INTO TROY STREET. PROCEED STRAIGHT TO PARK CITY TAXI RANK DIRECT AND RETURN ALONG WITH M2 ROAD TURN TO RISSIK STREET THEN STRAIGHT AND TURN RIGHT TO DEVILIERS STREET STRAIGHT TO PARK CITY TAXI RANK DIRECT AND RETURN.
12.7	NKANDLA TO MELMOTH FROM APPROVED TAXI RANK AT NAKANDLA INTO P50/3, INTO R34, INTO P50/2 AND PROCEED TO MELMOTH TAXI RANK RETURN.
12.8	NKANDLA TO ULUNDI FROM APPROVED TAXI RANK AT NKANDLA INTO P50/3 R34, INTO R34, INTO R66 (P52/1) AND PROCEED TO ULUNDI TAXI RANK AND RETURN.
12.9	NKANDLA TO ESHOWE FROM APPROVED TAXI RANK AT NAKANDLA INTO P50/3 INTO R66 AND PROCEED TO ESHOWE TAXI RANK AND RETURN. ALTERNATIVE ROUTE: FROM APPROVED TAXI RANK AT NKANDLA INTO P50/3 INTO R34, INTO P50/2, INTO P50/1, TURN LEFT AND PROCEED TO ESHOWE TAXI RANK AND RETURN.
12.10	NKANDLA TO FORT LOUIS  FROM APPROVED TAXI RANK AT NKANDLA INTO P50/3, AND PROCEED TO FORT LOUIS TAXI RANK AND RETURN.
12.11	NKANDLA TO VUMANHLAMVU  FROM APPROVED TAXI RANK AT NKANDLA P50/3, TURN RIGHT AND PROCEED TO VUMANHLAMVU TAXI RANK AND RETURN.



**transport**

Department:  
Transport  
Province of KwaZulu-Natal

**GAZETTE**

LGKZNG02-2019-  
APR

REGION: ALL

12.12	NKANDLA TO KWA-JELE  FROM APPROVED TAXI RANK AT NKANDLA INTO P50/3, LEFT INTO P90 AND PROCEED TO KWA-JELE TAXI RANK TAXI RANK AND RETURN.
12.13	NKANDLA TO DURBAN: AS PER ROUTE TO ESHOWE ABOVE AND PROCEED INTO P226, INTO R34, INTO R66, INTO N2 AND PROCEED TO APPROVED TAXI RANK IN DURBAN AND RETURN. ALTERNATIVE ROUTE: AS PER ROUTE ABOVE, PROCEED INTO N2, PASS MANDENI, STANGER, TONGAAT AND PROCEED TO DURBAN TAXI RANK AND RETURN.



## transport

Department:  
Transport  
Province of KwaZulu-Natal

## GAZETTE

LGKZNG02-2019-  
APR

REGION: ALL

1) <b>Application Number:</b> APP0109923	2) <b>Gazette Number:</b> LGKZNG02-2019-APR
3) <b>Applicant:</b> MSM ZULU <b>ID NO.</b> 7711155425080 <b>Association:</b> MOLWENI WYEBANK TAXI ASSOCIATION	4) <b>Applicant Address:</b> HOUSE NO 576 UMSINGA 3010
5) <b>Existing Licence Holder:</b> NOT APPLICABLE <b>ID NO.</b> NOT APPLICABLE	6) <b>Existing Licence Holder Address:</b> NOT APPLICABLE
7) <b>Type of application:</b> NEW OPERATING LICENCE	8) <b>Operating Licence Number:</b> LGKZN1503001768
9) <b>Vehicle Type:</b> MINIBUS TAXI	10) 1 X 9-16 (SEATED) + 0 (STANDING)
11) <b>Region:</b> DURBAN WEST	
12.1	CHARTER SERVICE  FROM MOLWENI TAXI RANK TO POINT WITHIN THE PROVINCE OF KZN ONLY, NO PICKING UP OR SETTING OF PASSENGERS AT EN ROUTE.
12.2	MOLWENI TO HILLCREST.  FROM MOLWENI TAXI RANK TURN RIGHT TO INANDA ROAD AND TURN LEFT OLD MAIN ROAD (R103) PROCEED TO A TAXI STOP NEAR BUS TOYOTA AND THEN TURN BACK AT ASHLEY DRIVE TO HILLCREST TAXI RANK AND RETURN TO MOLWENI BY THE SAME ROUTE.
12.3	MOLWENI TO WATERFALL.  FROM MOLWENI TAXI RANK, TURN RIGHT TO INANDA ROAD AND TURN LEFT TO LINK RD AND THEN TURN RIGHT TO ROCK ROAD AND THEN TURN RIGHT INTO INANDA ROAD AND DRIVE INTO WATERFALL TAXI RANK AND THEN BACK TO MOLWENI TAXI RANK ALONG THE SAME ROUTE.
12.4	HILLCREST TO PINETOWN.  FROM HILLCREST TAXI RANK LEFT INANDA ROAD, LEFT OLD MAIN ROAD, TURN LEFT TO M13 AND TURN LEFT TO OLD MAIN ROAD AND THEN TURN RIGHT TO ANDERSON ROAD AND INTO ANDERSON ROAD TAXI RANK AND RETURN TO HILLCREST TAXI RANK.
12.5	MOLWENI TO KLOOF  FROM MOLWENI TAXI RANK TURN RIGHT TO INANDA ROAD AND TURN LEFT TO LINK ROAD AND TURN RIGHT INTO BRIDLE ROAD AND PROCEED PAST KRANSKLOOF NATURE RESERVE PROCEED ON KLOOF FALLS ROAD INTO CHURCH ROAD TURN RIGHT INTO OLD MAIN ROAD INTO VILLAGE SHOPPING CENTRE AND RETURN.
12.6	MOLWENI TO DURBAN AND RETURN  FROM MOLWENI TAXI RANK TURN RIGHT TO INANDA ROAD, LEFT OLD MAIN ROAD THEN TURN LEFT INTO M13 AND LEFT INTO N3 AT PARADISE VALLEY AND PROCEED INTO DURBAN, TURN LEFT INTO BEREA ROAD NORTH, INTO OLD DUTCH ROAD, TURN RIGHT INTO MARKET ROAD, RIGHT INTO UNIVERSITY AVENUE, RIGHT TO LANCERS ROAD, RIGHT INTO WILLS ROAD PROCEED INTO THE ALLOCATED TAXI RANK.  RETURN.  FROM WILLS ROAD TAXI RANK, RIGHT INTO WARWICK AVENUE / MARKET ROAD, LEFT INTO WEST STREET, LEFT INTO RUSSEL STREET AND PROCEED DIRECTLY TO THE WESTERN FREEWAY (N3) AND RETURN TO MOLWENI TAXI RANK ALONG THE SAME ROUTE IN THE OPPOSITE DIRECTION.





**transport**

Department:  
Transport  
Province of KwaZulu-Natal

**GAZETTE**

LGKZNG02-2019-  
APR

REGION: ALL

<p>12.7</p>	<p>WYEBANK TO NEW GERMANY - PINETOWN AND RETURN</p> <p>FROM WYEBANK TAXI RANK TURN LEFT TO HILLTOP ROAD, AND TURN LEFT INTO CRESCENT THEN TURN RIGHT INTO HILLTOP ROAD, TURN RIGHT INTO WYEBANK ROAD, AND TURN LEFT INTO GLAMIS ROAD, THEN CROSS INTO SANDER ROAD AND TURN LEFT INTO CONVENTRY AVENUE AND LEFT INTO SHEPSTONE ROAD, RIGHT INTO BLASE ROAD AND TURN RIGHT INTO CHELSEA AVENUE AND LEFT INTO ESCOM ROAD, LEFT VALLEY VIEW ROAD, RIGHT INTO LENNER ROAD, LEFT INTO FALCON ROAD, RIGHT INTO OTTO VOLEK ROAD, THEN PROCEED ON STAPLETON ROAD, RIGHT INTO OLD MAIN ROAD, RIGHT INTO ESCOM ROAD, LEFT INTO SUFFERT STREET, RIGHT INTO MASON STREET, RIGHT INTO OPPENHEIMER STREET, LEFT INTO DEVON ROAD RIGHT INTO OPPENHEIMER STREET, RIGHT INTO BEVISS ROAD, LEFT INTO CHERRY ROAD, LEFT INTO HENWOOD ROAD AND TURN AROUND ON HENWOOD ROAD TO REJOIN CHERRY ROAD, LEFT INTO CHERRY ROAD, LEFT INTO CROMPTON STREET, RIGHT INTO HALIFAX ROAD TO REJOIN CROMPTON STREET ALONG CROMPTON STREET, RIGHT INTO SCOTT ROAD, LEFT INTO MANORS ROAD, LEFT INTO GLENUGIE ROAD, THEN PROCEED ON MOODIE STREET, RIGHT INTO HILL STREET THEN JOIN ANDERSON ROAD AND RANK AT ANDERSON ROAD TAXI RANK AND RETURN TO WYBANK ALONG THE SAME ROUTE.</p>
<p>12.8</p>	<p>WYEBANK TO PINETOWN AND RETURN</p> <p>8.1 FROM WYEBANK TAXI RANK TURN LEFT TO CIRCLE DRIVE, PROCEED AND TURN RIGHT TO ORCHID AVENUE AND TURN LEFT INTO DAISY LANE AND TURN RIGHT INTO ALMOND AVENUE AND RIGHT INTO ALOE AVENUE AND LEFT INTO CHERRY ROAD, AND TURN RIGHT INTO CIRCLE DRIVE AND RIGHT INTO WYEBANK ROAD AND TURN RIGHT INTO THUTHUKA DRIVE AND LEFT INTO WYEBANK ROAD, RIGHT INTO UMUNGA ROAD, LEFT UMUNGA ROAD RIGHT MDONI CRESCENT, LEFT UMUNGA ROAD, RIGHT WYBANK ROAD THEN TURN LEFT INTO GLAMIS ROAD AND TURN RIGHT INTO GORDON PIRRIE CRESCENT AND RIGHT INTO GLAMIS ROAD THEN TURN RIGHT INTO BOSSE STREET AND RIGHT INTO BOHMER ROAD CROSS INTO HIGH STREET, TURN RIGHT INTO CAMPBELL ROAD WHICH BECOMES GLENUGIE ROAD AND TURN RIGHT INTO KINGS ROAD AND LEFT INTO ANDERSON ROAD INTO ANDERSON ROAD TAXI RANK AND RETURN BY THE SAME ROUTE TO WYBANK TAXI RANK.</p> <p>8.2 FROM WYBANK TAXI RANK TURN LEFT INTO UMUNGA ROAD, THEN TURN RIGHT INTO UMDONI CRESCENT AND TURN LEFT INTO UMUNGA ROAD AND LEFT INTO WYBANK ROAD AND RIGHT INTO THUTHUKA DRIVE AND LEFT INTO WYBANK ROAD, THEN LEFT INTO GLAMIS ROAD, TURN RIGHT INTO BOSSE STREET, RIGHT INTO BOHMER ROAD THEN CROSS INTO HIGH SREET AND RIGHT INTO MANORS ROAD AND RIGHT INTO DOONE ROAD, LEFT INTO BEARE DRIVE, CROSS TO JOIN FAIRVIEW CRESCENT AND RIGHT INTO FERNLEIGH ROAD LEFT INTO TYRONE SPY, RIGHT INTO PADFIELD ROAD AND LEFT INTO MANORS ROAD, TURN RIGHT INTO GLENUGIE ROAD AND TURN RIGHT INTO KINGS ROAD AND LEFT INTO ANDERSON ROAD INTO ANDERSON ROAD TAXI RANK AND RETURN BY THE SAME ROUTE TO WYBANK TAXI RANK.</p> <p>8.3 FROM WYBANK TAXI RANK TURN RIGHT INTO DAHLIA DRIVE, RIGHT INTO ZAMOKUHLE ROAD AND TURN RIGHT INTO ROCK AND TURN RIGHT INTO WYBANK ROAD, RIGHT INTO MARIEVALE DRIVE AND TURN RIGHT INTO KRANTZVIEW ROAD AND TURN LEFT INTO EDWIN SWALES ROAD AND PROCEED INTO KLOOFLANDS ROAD AND LEFT INTO BUCKINGHAM ROAD AND LEFT INTO EMOLWENI ROAD AND RIGHT INTO DAN PIENAAR ROAD, LEFT INTO DOUGLAS ROAD AND TURN LEFT INTO KLOOF FALLS ROAD AND RIGHT INTO IMPANGELE ROAD, TURN LEFT INTO ABELIA ROAD AND RIGHT INTO CHURCH ROAD, PROCEED TO WILLINGDON AVENUE TURN RIGHT INTO PIONEER ROAD, PROCEED INTO OLD MAIN ROAD, AND TURN LEFT INTO VILLAGE ROAD LEFT INTO M13 AND TURN LEFT INTO OLD MAIN ROAD AND RIGHT INTO ANDERSON ROAD INTO ANDERSON TAXI RANK AND RETURN BY THE SAME ROUTE TO WYBANK TAXI RANK.</p>
<p>12.9</p>	<p>9 WYEBANK AND WESTMEAD AND RETURN</p> <p>FROM WYEBANK TAXI RANK TURN RIGHT INTO FANNIN ROAD, PROCEED TO UMGABABA ROAD AND TURN BACK BY THE SAME ROAD AND TURN RIGHT INTO WYEBANK ROAD, PROCEED TO PIONEER ROAD, TURN LEFT INTO M13 AND RIGHT INTO RICHMOND ROAD, TURN RIGHT TO TRAFFORD ROAD, HILLCLIMB ROAD INTO GOODWOOD ROAD, PROCEED TO P.M.C. GROUP AND RETURN BY THE SAME ROUTE AND TURN RIGHT INTO HILLCLIMB ROAD, TURN LEFT INTO SUKUZA ROAD, TURN RIGHT INTO KYLAMI ROAD, TURN LEFT INTO CIRCUIT ROAD AND TURN LEFT INTO MALCOLM ROAD, TURN RIGHT INTO ALBERT ROAD, TURN LEFT INTO WESTMEAD ROAD AND TURN LEFT INTO RICHMOND ROAD, CROSS INTO OLD MAIN ROAD AND TURN RIGHT INTO ANDERSON ROAD INTO ANDERSON ROAD TAXI RANK AND RETURN TO WYEBANK ALONG THE SAME ROUTE.</p>



## transport

Department:  
Transport  
Province of KwaZulu-Natal

## GAZETTE

LGKZNG02-2019-  
APR

REGION: ALL

12.10	<p>WYEBANK TO DURBAN AND RETURN.</p> <p>FROM MOLWENI TAXI RANK PROCEED BY WYBANK ROAD,TURN LEFT INTO GLAMIS ROAD,CROSS TO SANDER ROAD,TURN LEFT INTO CONVENTRY AVENUE,TURN RIGHT INTO SHEPSTONE ROAD,TURN LEFT INTO OLD MAIN ROAD,TURN RIGHT INTO STAPLETON ROAD,LEFT INTO M13 JOIN N3 TOWARDS DURBAN,LEFT INTO BEREA ROAD NORTH,PROCEED TO JOIN OLD DUTCH ROAD,RIGHT INTO MARKET ROAD,RIGHT INTO UNIVERSITY AVENUE,RIGHT INTO LANCERS LANE,RIGHT INTO WILLS ROAD AND RANK AT WILLS ROAD TAXI RANK. RETURN ALONG WARWICK AVENUE/MARKET ROAD,LEFT INTO WEST STREET,LEFT INTO RUSSEL STREET AND PROCEED DIRECTLY INTO WESTERN FREEWAY (N3)AND RETURN TO MOLWENI TAXI RANKALONG THE SAME ROUTE IN THE OPPOSITE DIRECTION.</p>
12.11	<p>1. MOLWENI TO PINETOWN.</p> <p>FROM MOLWENI TAXI RANK TURN RIGHT TO INANDA ROAD AND PROCEED PASS WATERFALL TO HILLCREST THEN TURN LEFT TO OLD MAIN ROAD AND LEFT TO M13 PROCEED AND TURN LEFT INTO OLD MAIN ROAD AND TURN RIGHT TO ANDERSON RD. INTO ANDERSON RD. TAXI RANK AND RETURN TO MOLWENI.</p>
12.12	<p>2. MOLWENI TO NEW GERMANY.</p> <p>FROM MOLWENI TAXI RANK TURN RIGHT TO INANDA ROAD PROCEED TURN LEFT OLD MAIN RD. AND TURN LEFT TO M13 AND TURN LEFT TO OLD MAIN ROAD IN PINETOWN AND TURN LEFT TO GLENUGIE RD. AND THEN TURN RIGHT TO LAUTH ROAD AND TURN LEFT TO CROMPTON STREET AND THEN LEFT TO SHEPSTONE RD. TO NEW GERMANY AND TURN AROUND AND RETURN BY THE SAME ROUTE.</p>
12.13	<p>3. MOLWENI TO WESTMEAD.</p> <p>FROM MOLWENI TAXI RANK TURN RIGHT TO INANDA RD. TURN LEFT OLD MAIN ROAD AND TURN LEFT TO M13 TURN RIGHT TO RICHMOND ROAD LEFT TO TRAFFORD ROAD LEFT TO ALEXANDER ROAD, LEFT ALEXANDER ROAD AND RETURN BY THE SAME ROUTE.</p>



**transport**

Department:  
Transport  
Province of KwaZulu-Natal

**GAZETTE**

**LGKZNG02-2019-  
APR**

**REGION: ALL**

1) <b>Application Number:</b> APP0109942	2) <b>Gazette Number:</b> LGKZNG02-2019-APR
3) <b>Applicant:</b> ZC HADEBE <b>ID NO.</b> 6109125429087 <b>Association:</b> MHLUMAYO TAXI ASSOCIATION	4) <b>Applicant Address:</b> P.O BOX 3336 LADYSMITH KWAZULU-NATAL 3370
5) <b>Existing Licence Holder:</b> NOT APPLICABLE <b>ID NO.</b> NOT APPLICABLE	6) <b>Existing Licence Holder Address:</b> NOT APPLICABLE
7) <b>Type of application:</b> NEW OPERATING LICENCE	8) <b>Operating Licence Number:</b> LGKZN0303000488
9) <b>Vehicle Type:</b> MINIBUS	10) 1 X 15 (SEATED) + 0 (STANDING)
11) <b>Region:</b> UTHUKELA	
12.1	MHLUMAYO TAXI RANK TO KWA THUSHANE FROM MHLUMAYO TAXI RANK TO KWA THUSHANE, KWANOGEJANE , MANGWENI , MHLONGAMVULA, LUDIMBI PRIMARY SCHOOL, TURN LEFT HLONYANA, STRAIGHT TO WEENEN TAXI RANK (ONLY DROPPING OF PASSENGERS ALLOWED ) KWAMANKANDANE, TO NTOKOZWENI PRIMARY SCHOOL, LADYSMITH ROAD, TURN LEFT EZINKANTOLO, KWA SHEZI RESIDENTS, FROM EZINKANTOLO BACK TO LADYSMITH ROAD, TURN RIGHT NHLALAKAHLE MISSION , BACK TO LADYSMITH ROAD , TURN RIGHT MAHLABATHINI RESIDENTS NEAR HADEBE RESIDENTS, BACK TO LADYSMITH ROAD, TURN LEFT TO HELPMEEKAAR ROAD, TURN LEFT TO N11 TO SHEPSTONE ROAD, TURN LEFT TO FAIRDOUGH STREET TURN RIGHT TO HYDE STREET, INTO GROUP, BACK TO HYDE STREET AND FAIRDOUGH STREET, TURN LEFT TO EGERTON DRIVE, TURN RIGHT TO DIAMANA STREET, CONVENT STREET (DROP OFF), TURN RIGHT TO MURCHISON STREET, TURN LEFT TO ALEXANDRA STREET, TURN RIGHT TO LYLLE STREET, TO QUEEN STREET , TO POORT ROAD, TURN LEFT BATTERY STREET TO HOSPITAL AND INTO ILLING ROAD TAXI RANK AND RETURN ALONG THE SAME ROUTE.



## transport

Department:  
Transport  
Province of KwaZulu-Natal

## GAZETTE

LGKZNG02-2019-  
APR

REGION: ALL

1) <b>Application Number:</b> APP0109948	2) <b>Gazette Number:</b> LGKZNG02-2019-APR
3) <b>Applicant:</b> □ MLALAZI TRADING AND MULTI-PURPOSE LIMITED <b>ID NO.</b> 2010/001997/24 <b>Association:</b> NOT AVAILABLE	4) <b>Applicant Address:</b> P O BOX 5503 ESHOWE 3815
5) <b>Existing Licence Holder:</b> NOT APPLICABLE <b>ID NO.</b> NOT APPLICABLE	6) <b>Existing Licence Holder Address:</b> NOT APPLICABLE
7) <b>Type of application:</b> NEW OPERATING LICENCE	8) <b>Operating Licence Number:</b> NOTAVAILABLE
9) <b>Vehicle Type:</b> BUS	10) 1 X 66 (SEATED) + 25 (STANDING)
11) <b>Region:</b> UTHUNGULU	
12.1	<p>008 QEDUMONA STORE TO ESHOWE RANK END 17.1 KM QEDUMONA STORE (S28.93857 E31.37776). GET ON UNPAVED ROAD AND DRIVE EAST. TURN RIGHT ONTO UNPAVED ROAD 472 M. TURN LEFT ONTO UNPAVED ROAD 2.5 KM. TURN LEFT ONTO WINDHAM RD 11.0 KM. TURN RIGHT ONTO KANGELA ST 12.0 KM. TURN RIGHT ONTO OSBORN RD 15.4 KM. ENTER ROUNDABOUT OSBORN RD 15.8 KM. TAKE THE 3RD LEFT ONTO OSBORN RD 15.8 KM. TURN RIGHT ONTO ROAD 16.6 KM. ESHOWE RANK ENTRANCE 16.6 KM. GET ON ROAD AND DRIVE NORTHWEST 16.6 KM. ESHOWE RANK END (S28.89723 E31.46279) 17.1 KM.</p> <p>008.1 ESHOWE RANK START TO QEDUMONA STORE 17.4 KM ESHOWE RANK START (S28.89711 E31.46254). GET ON ROAD AND DRIVE SOUTH. ESHOWE RANK EXIT 321 M. TURN LEFT ONTO MAIN ST 325 M. ENTER ROUND ABOUT 566 M. TAKE THE 2ND LEFT ONTO OSBORN RD 587 M. ENTER ROUNDABOUT OSBORN RD 1.6 KM. TAKE THE 1ST LEFT ONTO OSBORN RD 1.6 KM. TURN LEFT ONTO KANGELA ST 2.0 KM. TURN LEFT ONTO WINDHAM RD 5.4 KM. TURN RIGHT ONTO D356 6.4 KM. KEEP LEFT ONTO MATHIBELANA 12.6 KM. TURN RIGHT ONTO UNPAVED ROAD 14.9 KM. QEDUMONA STORE (S28.93857 E31.37776) 17.4 KM.</p> <p>011 GCININHLIZIYO TO ESHOWE RANK END 26.9 KM GCININHLIZIYO (S28.79365 E31.37345). GET ON UNPAVED ROAD AND DRIVE NORTH. UNPAVED ROAD2 5.7 KM TURN LEFT ONTO [TAR] 9.0 KM. GET ON KANGELA ST AND DRIVE EAST 24.2 KM. TURN RIGHT ONTO OSBORN RD 25.3 KM. ENTER ROUNDABOUT OSBORN RD 25.6 KM. TAKE THE 3RD LEFT ONTO OSBORN RD 25.7 KM. TURN RIGHT ONTO ROAD 26.5 KM. ESHOWE RANK ENTRANCE 26.5 KM. GET ON ROAD AND DRIVE NORTHWEST 26.5 KM. ESHOWE RANK END (S28.89723 E31.46279) 26.9 KM.</p> <p>011.1 ESHOWE RANK START TO GCININHLIZIYO 27.2 KM ESHOWE RANK (S28.89711 E31.46254). GET ON ROAD AND DRIVE SOUTH. ESHOWE RANK EXIT 321 M. TURN LEFT ONTO MAIN ST 325 M. ENTER ROUNDABOUT 66 M. TAKE THE 2ND LEFT ONTO OSBORN RD 587 M. ENTER ROUNDABOUT OSBORN RD 1.6 KM. TAKE THE 1ST LEFT ONTO OSBORN RD 1.6 KM. TURN LEFT ONTO KANGELA ST 2.0 KM. TURN RIGHT ONTO NGOJE 18.2 KM. UNPAVED ROAD1 20.8 KM. GET ON UNPAVED ROAD AND DRIVE NORTHWEST 20.8 KM. GCININHLIZIYO (S28.79365 E31.37345) 27.2 KM.</p> <p>012 NKANINI TO ESHOWE RANK END 9.2 KM NKANINI (S28.91950 E31.42518). GET ON UNPAVED ROAD AND DRIVE EAST. TURN LEFT ONTO WINDHAM RD 3.2 KM. TURN RIGHT ONTO KANGELA ST 4.2 KM. TURN RIGHT ONTO OSBORN RD 7.6 KM. ENTER ROUNDABOUT OSBORN RD 7.9 KM. TAKE THE 3RD LEFT ONTO OSBORN RD 8.0 KM. TURN RIGHT ONTO ROAD 8.8 KM. ESHOWE RANK ENTRANCE 8.8 KM. GET ON ROAD AND DRIVE NORTHWEST 8.8 KM. ESHOWE RANK END (S28.89723 E31.46279) 9.2 KM.</p> <p>012.1 ESHOWE RANK START TO NKANINI 9.6 KM ESHOWE RANK (S28.89711 E31.46254). GET ON ROAD AND DRIVE SOUTH. ESHOWE RANK EXIT 321 M. TURN LEFT ONTO MAIN ST 325 M. ENTER ROUNDABOUT 566 M. TAKE THE 2ND LEFT ONTO OSBORN RD 587 M. ENTER ROUNDABOUT OSBORN RD 1.6 KM. TAKE THE 1ST LEFT ONTO OSBORN RD 1.6 KM. TURN LEFT ONTO KANGELA ST 2.0 KM. TURN LEFT ONTO WINDHAM RD 5.4 KM. TURN RIGHT ONTO D356 6.4 KM. TURN LEFT ONTO UNPAVED ROAD 8.2 KM. NKANINI (S28.91950 E31.42518) 9.6 KM.</p> <p>014 KING DINIZULU LOCATION TO NKANINI 9.5 KM KING DINIZULU LOCATION (S28.89177 E31.49227). GET ON KANGELA ST AND DRIVE WEST. TURN LEFT ONTO WINDHAM RD 5.4 KM. TURN RIGHT ONTO D356 6.4 KM. TURN LEFT ONTO UNPAVED ROAD 8.2 KM. NKANINI (S28.91950 E31.42518) 9.5 KM.</p> <p>102 MHTATHUZANA (MZIMELA PRIMARY) TO KING DINIZULU LOCATION 25.8 KM MHTATHUZANA (MZIMELA PRIMARY) (S28.86660 E31.59929). GET ON UNPAVED ROAD AND DRIVE WEST. UNPAVED ROAD7 2.3 KM. GET ON UNPAVED ROAD AND DRIVE SOUTHWEST 2.3 KM. TURN LEFT ONTO P230 11.0 KM. TURN LEFT ONTO R66 15.1 KM. TURN LEFT ONTO KANGELA ST 21.4 KM. ZWELITHINI HIGH 24.0 KM. TURN RIGHT ONTO ROAD 24.0 KM. TURN RIGHT ONTO NKANYEZI ST 24.3 KM.</p>



## transport

Department:  
Transport  
Province of KwaZulu-Natal

## GAZETTE

LGKZNG02-2019-  
APR

REGION: ALL

GCWALULWLAZI HIGH 24.5 KM. GET ON NKANYEZI ST AND DRIVE WEST 24.5 KM. TURN RIGHT ONTO KING DINIZULU RD 24.7 KM. TURN LEFT ONTO INKOSI NDWANDWE RD 25.2 KM. UMBAMBISWANO HIGH 25.3 KM. GET ON INKOSI NDWANDWE RD AND DRIVE SOUTHWEST 25.3 KM. KING DINIZULU LOCATION (S28.89177 E31.49227) 25.8 KM.

102.1 KING DINIZULU LOCATION TO MHTATHUZANA (MZIMELA PRIMARY) 22.6 KM  
KING DINIZULU LOCATION (S28.89177 E31.49227). GET ON KANGELA ST AND DRIVE WEST. TURN RIGHT ONTO R66 1.3 KM. TURN RIGHT ONTO P230 7.6 KM. TURN RIGHT ONTO UNPAVED ROAD 11.6 KM. TURN RIGHT ONTO UNPAVED ROAD 17.6 KM. UNPAVED ROAD7 20.3 KM. GET ON UNPAVED ROAD AND DRIVE NORTHEAST 20.3 KM. MHTATHUZANA (MZIMELA PRIMARY) (S28.86660 E31.59929) 22.6 KM.

102.2 ESHOWE RANK START TO MHTATHUZANA (MZIMELA PRIMARY) 24.0 KM  
ESHOWE RANK START (S28.89711 E31.46254). GET ON ROAD AND DRIVE SOUTH. ESHOWE RANK EXIT 321 M. TURN LEFT ONTO MAIN ST 325 M. ENTER ROUNDABOUT 566 M. TAKE THE 2ND LEFT ONTO OSBORN RD 587 M. ENTER ROUNDABOUT OSBORN RD 1.6 KM. TAKE THE 1ST LEFT ONTO OSBORN RD 1.6 KM. TURN RIGHT ONTO KANGELA STREET 2.0 KM. TURN LEFT ONTO R66 2.7 KM. TURN RIGHT ONTO P230 9.0 KM. TURN RIGHT ONTO UNPAVED ROAD 13.1 KM. TURN RIGHT ONTO UNPAVED ROAD 19.0 KM. UNPAVED ROAD4 21.8 KM. GET ON UNPAVED ROAD AND DRIVE SOUTHEAST 21.8 KM. MHTATHUZANA (MZIMELA PRIMARY) (S28.86660 E31.59929) 24.0 KM.

103 ESIQWQENI TO ESHOWE RANK END 14.1 KM  
ESIQWQENI (S28.85060 E31.53300). GET ON UNPAVED ROAD AND DRIVE WEST. TURN RIGHT ONTO UNPAVED ROAD 3.0 KM. TURN LEFT ONTO R66 5.7 KM. TURN RIGHT ONTO KANGELA ST 11.8 KM. TURN LEFT ONTO OSBORN RD 12.5 KM. ENTER ROUNDABOUT OSBORN RD 12.8 KM. TAKE THE 3RD LEFT ONTO OSBORN RD 12.9 KM. TURN RIGHT ONTO ROAD 13.7 KM. ESHOWE RANK ENTRANCE 13.7 KM. GET ON ROAD AND DRIVE NORTHWEST 13.7 KM. ESHOWE RANK END (S28.89723 E31.46279) 14.1 KM.

103.1 ESHOWE RANK START TO ESIQWQENI 14.5 KM  
ESHOWE RANK START (S28.89711 E31.46254). GET ON ROAD AND DRIVE SOUTH. ESHOWE RANK EXIT 321 M. TURN LEFT ONTO MAIN ST 325 M. ENTER ROUNDABOUT 566 M. TAKE THE 2ND LEFT ONTO OSBORN RD 587 M. ENTER ROUNDABOUT OSBORN RD 1.6 KM. TAKE THE 1ST LEFT ONTO OSBORN RD 1.6 KM. TURN RIGHT ONTO KANGELA ST 2.0 KM. TURN LEFT ONTO R66 2.7 KM. TURN RIGHT ONTO UNPAVED ROAD 8.6 KM. UNPAVED ROAD6 8.7 KM. GET ON UNPAVED ROAD AND DRIVE SOUTHEAST 8.7 KM. TURN RIGHT ONTO UNPAVED ROAD 8.7 KM. TURN LEFT ONTO UNPAVED ROAD 12.5 KM. ESIQWQENI (S28.85060 E31.53300) 14.5 KM.

103.2 ESIQWQENI TO ESHOWE RANK END VIA HOSPITAL 15.8 KM  
ESIQWQENI (S28.85060 E31.53300). GET ON UNPAVED ROAD AND DRIVE WEST. TURN RIGHT ONTO UNPAVED ROAD 3.0 KM. TURN LEFT ONTO R66 5.7 KM. TURN RIGHT ONTO KANGELA ST 11.8 KM. ESHOWE HOSPITAL (S28.88877 E31.46598) 13.2 KM. TURN LEFT ONTO CLARKE ST 13.3 KM. ESHOWE HOSPITAL TURN AROUND 13.3 KM. PERFORM A U-TURN BACK ONTO CLARKE ST 13.3 KM. TURN RIGHT ONTO KANGELA ST 13.4 KM. TURN RIGHT ONTO OSBORN RD 14.2 KM. ENTER ROUNDABOUT OSBORN RD 14.5 KM. TAKE THE 3RD LEFT ONTO OSBORN RD 14.6 KM. TURN RIGHT ONTO ROAD 15.4 KM. ESHOWE RANK ENTRANCE 15.4 KM. GET ON ROAD AND DRIVE NORTHWEST 15.4 KM. ESHOWE RANK END (S28.89723 E31.46279) 15.8 KM.

104 DANGWENI TO ESHOWE RANK END 13.0 KM  
DANGWENI (S28.80734 E31.50772). GET ON UNPAVED ROAD AND DRIVE SOUTHEAST. TURN RIGHT ONTO R66 59 M. TURN RIGHT ONTO KANGELA ST 10.6 KM. TURN LEFT ONTO OSBORN RD 11.3 KM. ENTER ROUNDABOUT OSBORN RD 11.7 KM. TAKE THE 3RD LEFT ONTO OSBORN RD 11.7 KM. TURN RIGHT ONTO ROAD 12.5 KM. ESHOWE RANK ENTRANCE 12.5 KM. GET ON ROAD AND DRIVE NORTHWEST 12.5 KM. ESHOWE RANK END (S28.89723 E31.46279) 13.0 KM.

104.1 ESHOWE RANK START TO DANGWENI 13.3 KM  
ESHOWE RANK START (S28.89711 E31.46254). GET ON ROAD AND DRIVE SOUTH. ESHOWE RANK EXIT 321 M. TURN LEFT ONTO MAIN ST 325 M. ENTER ROUNDABOUT 566 M. TAKE THE 2ND LEFT ONTO OSBORN RD 587 M. ENTER ROUNDABOUT OSBORN RD 1.6 KM. TAKE THE 1ST LEFT ONTO OSBORN RD 1.6 KM. TURN RIGHT ONTO KANGELA ST 2.0 KM. TURN LEFT ONTO R66 2.7 KM. TURN LEFT ONTO UNPAVED ROAD 13.3 KM. DANGWENI (S28.80734 E31.50772) 13.3 KM.

105 ESHOWE RANK START TO KING DINIZULU LOCATION 7.1 KM  
ESHOWE RANK START (S28.89711 E31.46254). GET ON ROAD AND DRIVE SOUTH. ESHOWE RANK EXIT 21 M. TURN LEFT ONTO MAIN ST 325 M. ENTER ROUNDABOUT 566 M. TAKE THE 2ND LEFT ONTO OSBORN RD 587 M. ENTER ROUNDABOUT OSBORN RD 1.6 KM. TAKE THE 1ST LEFT ONTO OSBORN RD 1.6 KM. TURN RIGHT ONTO KANGELA ST 2.0 KM. TURN LEFT ONTO INKOSI NDWANDWE RD 3.9 KM. UMBAMBISWANO HIGH 4.4 KM. GET ON INKOSI NDWANDWE RD AND DRIVE NORTHEAST 4.4 KM. TURN RIGHT ONTO NDLEA ST 4.6 KM. TURN LEFT ONTO NKANYEZI ST 5.1 KM. GCWALULWLAZI HIGH 5.2 KM. GET ON NKANYEZI ST AND DRIVE EAST 5.2 KM. TURN LEFT ONTO ROAD 5.4 KM. ZWELITHINI HIGH 5.7 KM. TURN RIGHT ONTO BEREA 5.7 KM. KING DINIZULU LOCATION (S28.89177 E31.49227) 7.1 KM.

105.1 KING DINIZULU LOCATION TO ESHOWE RANK END 3.6 KM  
KING DINIZULU LOCATION (S28.89177 E31.49227). GET ON KANGELA ST AND DRIVE WEST. TURN LEFT



## transport

Department:  
Transport  
Province of KwaZulu-Natal

## GAZETTE

LGKZNG02-2019-  
APR

REGION: ALL

ONTO OSBORN RD 2.0 KM. ENTER ROUNDABOUT OSBORN RD 2.3 KM. TAKE THE 3RD LEFT ONTO OSBORN RD 2.3 KM. TURN RIGHT ONTO ROAD 3.1 KM. ESHOWE RANK ENTRANCE 3.1 KM. GET ON ROAD AND DRIVE NORTHWEST 3.1 KM. ESHOWE RANK END (S28.89723 E31.46279) 3.6 KM.

105.2 ESHOWE HOSPITAL TO KING DINIZULU LOCATION 6.1 KM  
ESHOWE HOSPITAL (S28.88877 E31.46598). GET ON KANGELA ST AND DRIVE WEST. TURN LEFT ONTO CLARKE ST 78 M. ESHOWE HOSPITAL TURN AROUND 131 M. PERFORM A U-TURN BACK ONTO CLARKE ST 134 M. TURN RIGHT ONTO KANGELA ST 184 M. TURN LEFT ONTO INKOSI NDWANDWE RD 2.9 KM. UMBAMBISWANO HIGH 3.4 KM. GET ON INKOSI NDWANDWE RD AND DRIVE NORTHEAST 3.4 KM. TURN RIGHT ONTO NDLEA ST 3.6 KM. TURN LEFT ONTO NKANYEZI ST 4.1 KM. GET ON NKANYEZI ST AND DRIVE EAST 4.3 KM. TURN LEFT ONTO ROAD 4.4 KM. ZWELITHINI HIGH 4.7 KM. TURN RIGHT ONTO BERA 4.7 KM. KING DINIZULU LOCATION (S28.89177 E31.49227) 6.1 KM.

105.3 KING DINIZULU LOCATION TO ESHOWE HOSPITAL 5.9 KM  
KING DINIZULU LOCATION (S28.89177 E31.49227). GET ON INKOSI NDWANDWE RD AND DRIVE NORTHEAST. UMBAMBISWANO HIGH 458 M. GET ON INKOSI NDWANDWE RD AND DRIVE NORTHEAST 458 M. TURN RIGHT ONTO NDLEA ST 637 M. TURN LEFT ONTO NKANYEZI ST 1.1 KM. GCWALULWLAZI HIGH 1.3 KM. GET ON NKANYEZI ST AND DRIVE EAST 1.3 KM. TURN LEFT ONTO ROAD 1.5 KM. ZWELITHINI HIGH 1.8 KM. TURN RIGHT ONTO BERA 1.8 KM. ESHOWE HOSPITAL (S28.88877 E31.46598) 5.9 KM.

105.4 ESHOWE RANK START TO KING DINIZULU LOCATION VIA HOSPITAL 8.8 KM  
ESHOWE RANK START (S28.89711 E31.46254). GET ON ROAD AND DRIVE SOUTH. ESHOWE RANK EXIT 321 M  
TURN LEFT ONTO MAIN ST 325 M. ENTER ROUNDABOUT 566 M. TAKE THE 2ND LEFT ONTO OSBORN RD 587 M. ENTER ROUNDABOUT OSBORN RD 1.6 KM. TAKE THE 1ST LEFT ONTO OSBORN RD 1.6 KM. TURN LEFT ONTO KANGELA ST 2.0 KM. TURN LEFT ONTO CLARKE ST 2.8 KM. ESHOWE HOSPITAL TURN AROUND 2.8 KM. PERFORM A U-TURN BACK ONTO CLARKE ST 2.8 KM. TURN RIGHT ONTO KANGELA ST 2.9 KM. ESHOWE HOSPITAL (S28.88877 E31.46598) 3.0 KM. TURN LEFT ONTO INKOSI NDWANDWE RD 5.6 KM. UMBAMBISWANO HIGH 6.1 KM. GET ON INKOSI NDWANDWE RD AND DRIVE NORTHEAST 6.1 KM. TURN RIGHT ONTO NDLEA ST 6.3 KM. TURN LEFT ONTO NKANYEZI ST 6.8 KM. GCWALULWLAZI HIGH 7.0 KM. GET ON NKANYEZI ST AND DRIVE EAST 7.0 KM. TURN LEFT ONTO ROAD 7.1 KM. ZWELITHINI HIGH 7.4 KM. TURN RIGHT ONTO BERA 7.4 KM. KING DINIZULU LOCATION (S28.89177 E31.49227) 8.8 KM.

105.5 KING DINIZULU LOCATION TO ESHOWE RANK END VIA HOSPITAL 6.8 KM  
KING DINIZULU LOCATION (S28.89177 E31.49227). GET ON INKOSI NDWANDWE RD AND DRIVE NORTHEAST. UMBAMBISWANO HIGH 458 M. GET ON INKOSI NDWANDWE RD AND DRIVE NORTHEAST 458 M. TURN RIGHT ONTO NDLEA ST 637 M. TURN LEFT ONTO NKANYEZI ST 1.1 KM. GCWALULWLAZI HIGH 1.3 KM. GET ON NKANYEZI ST AND DRIVE EAST 1.3 KM. TURN LEFT ONTO ROAD 1.5 KM. ZWELITHINI HIGH 1.8 KM. TURN RIGHT ONTO BERA 1.8 KM. TURN LEFT ONTO OSBORN RD 5.1 KM. ENTER ROUNDABOUT OSBORN RD 5.5 KM. TAKE THE 3RD LEFT ONTO OSBORN RD 5.5 KM. TURN RIGHT ONTO ROAD 6.3 KM. ESHOWE RANK ENTRANCE 6.3 KM. GET ON ROAD AND DRIVE NORTHWEST 6.3 KM. ESHOWE RANK END (S28.89723 E31.46279) 6.8 KM.

105.6 KING DINIZULU LOCATION TO ESHOWE RANK END VIA HOSPITAL 5.3 KM  
KING DINIZULU LOCATION (S28.89177 E31.49227). GET ON KANGELA ST AND DRIVE WEST. ESHOWE HOSPITAL (S28.88877 E31.46598) 2.7 KM. TURN LEFT ONTO CLARKE ST 2.8 KM. ESHOWE HOSPITAL TURN AROUND 2.8 KM. PERFORM A U-TURN BACK ONTO CLARKE ST 2.8 KM. TURN RIGHT ONTO KANGELA ST 2.9 KM. TURN RIGHT ONTO OSBORN RD 3.7 KM. ENTER ROUNDABOUT OSBORN RD 4.0 KM. TAKE THE 3RD LEFT ONTO OSBORN RD 4.1 KM. TURN RIGHT ONTO ROAD 4.8 KM. ESHOWE RANK ENTRANCE 4.9 KM. GET ON ROAD AND DRIVE NORTHWEST 4.9 KM. ESHOWE RANK END (S28.89723 E31.46279) 5.3 KM.

105.7 KING DINIZULU LOCATION TO ESHOWE RANK END VIA HOSPITAL 8.5 KM  
KING DINIZULU LOCATION (S28.89177 E31.49227). GET ON INKOSI NDWANDWE RD AND DRIVE NORTHEAST. UMBAMBISWANO HIGH 458 M. GET ON INKOSI NDWANDWE RD AND DRIVE NORTHEAST 458 M. TURN RIGHT ONTO NDLEA ST 637 M. TURN LEFT ONTO NKANYEZI ST 1.1 KM. GCWALULWLAZI HIGH 1.3 KM. GET ON NKANYEZI ST AND DRIVE EAST 1.3 KM. TURN LEFT ONTO ROAD 1.5 KM. ZWELITHINI HIGH 1.8 KM. TURN RIGHT ONTO BERA 1.8 KM. ESHOWE HOSPITAL (S28.88877 E31.46598) 5.9 KM. TURN LEFT ONTO CLARKE ST 5.9 KM. ESHOWE HOSPITAL TURN AROUND 6.0 KM. PERFORM A U-TURN BACK ONTO CLARKE ST 6.0 KM. TURN RIGHT ONTO KANGELA ST 6.0 KM. TURN RIGHT ONTO OSBORN RD 6.9 KM. ENTER ROUNDABOUT OSBORN RD 7.2 KM. TAKE THE 3RD LEFT ONTO OSBORN RD 7.2 KM. TURN RIGHT ONTO ROAD 8.0 KM. ESHOWE RANK ENTRANCE 8.0 KM. GET ON ROAD AND DRIVE NORTHWEST 8.0 KM. ESHOWE RANK END (S28.89723 E31.46279) 8.5 KM.

105.8 KING DINIZULU LOCATION TO ESHOWE HOSPITAL 2.7 KM  
KING DINIZULU LOCATION (S28.89177 E31.49227). GET ON KANGELA ST AND DRIVE WEST. ESHOWE HOSPITAL (S28.88877 E31.46598) 2.7 KM.

105.9 ESHOWE HOSPITAL TO KING DINIZULU LOCATION 6.1 KM  
ESHOWE HOSPITAL (S28.88877 E31.46598). GET ON KANGELA ST AND DRIVE WEST. TURN LEFT ONTO CLARKE ST 78 M. ESHOWE HOSPITAL TURN AROUND 131 M. PERFORM A U-TURN BACK ONTO CLARKE



## transport

Department:  
Transport  
Province of KwaZulu-Natal

## GAZETTE

LGKZNG02-2019-  
APR

REGION: ALL

ST 134 M. TURN RIGHT ONTO KANGELA ST 184 M. TURN LEFT ONTO INKOSI NDWANDWE RD 2.9 KM. UMBAMBISWANO HIGH 3.4 KM. GET ON INKOSI NDWANDWE RD AND DRIVE NORTHEAST 3.4 KM. TURN RIGHT ONTO NDLEA ST 3.6 KM. TURN LEFT ONTO NKANYEZI ST 4.1 KM. GCWALULWLAZI HIGH 4.3 KM. GET ON NKANYEZI ST AND DRIVE EAST 4.3 KM. TURN LEFT ONTO ROAD 4.4 KM. ZWELITHINI HIGH 4.7 KM. TURN RIGHT ONTO BEREA 4.7 KM. KING DINIZULU LOCATION (S28.89177 E31.49227) 6.1 KM. 106 ESHOWE RANK START TO KING DINIZULU LOCATION 3.9 KM  
ESHOWE RANK START (S28.89711 E31.46254). GET ON ROAD AND DRIVE SOUTH. ESHOWE RANK EXIT 321 M. TURN LEFT ONTO MAIN ST 325 M. ENTER ROUNDABOUT 566 M. TAKE THE 2ND LEFT ONTO OSBORN RD 587 M. ENTER ROUNDABOUT OSBORN RD 1.6 KM. TAKE THE 1ST LEFT ONTO OSBORN RD 1.6 KM. TURN RIGHT ONTO KANGELA ST 2.0 KM. KING DINIZULU LOCATION (S28.89177 E31.49227) 3.9 KM.

107 NOZANDLA TO ESHOWE RANK END VIA MPUMAZI 19.7 KM  
NOZANDLA (S28.91476 E31.60509). GET ON UNPAVED ROAD AND DRIVE NORTHEAST. TURN LEFT ONTO UNPAVED ROAD 1.2 KM. MPUMAZI PRIMARY 5.6 KM. TURN LEFT ONTO UNPAVED ROAD 6.8 KM. THAWINI AND UNPAVED ROAD 11.3 KM. KEEP RIGHT ONTO ROAD 12.6 KM. TURN LEFT ONTO OSBORN RD 18.1 KM. ENTER ROUNDABOUT OSBORN RD 18.4 KM. TAKE THE 3RD LEFT ONTO OSBORN RD 18.5 KM. TURN RIGHT ONTO ROAD 19.3 KM. ESHOWE RANK ENTRANCE 19.3 KM. GET ON ROAD AND DRIVE NORTHWEST 19.3 KM. ESHOWE RANK END (S28.89723 E31.46279) 19.7 KM.

107.1 ESHOWE RANK START TO NOZANDLA VIA MPUMAZI 20.1 KM  
ESHOWE RANK START (S28.89711 E31.46254). GET ON ROAD AND DRIVE SOUTH. ESHOWE RANK EXIT 321 M. TURN LEFT ONTO MAIN ST 325 M. ENTER ROUNDABOUT 566 M. TAKE THE 2ND LEFT ONTO OSBORN RD 587 M. ENTER ROUNDABOUT OSBORN RD 1.6 KM. TAKE THE 1ST LEFT ONTO OSBORN RD 1.6 KM. TURN RIGHT ONTO KANGELA ST 2.0 KM. TURN LEFT ONTO KANGELA ST 4.8 KM. BEAR RIGHT ONTO ROAD 5.7 KM. BEAR RIGHT ONTO ROAD 6.0 KM. KEEP RIGHT ONTO ROAD 8.2 KM. KEEP RIGHT ONTO THAWINI 8.6 KM. UNPAVED ROAD 9.0 KM. GET ON UNPAVED ROAD AND DRIVE EAST 9.0 KM. TURN LEFT ONTO ALLEY 11.8 KM. MPUMAZI PRIMARY 14.5 KM. TURN RIGHT ONTO UNPAVED ROAD 18.8 KM. NOZANDLA (S28.91476 E31.60509) 20.1 KM.

110 ESHOWE RANK START TO AMATIKULU PRIMARY 35.6 KM  
ESHOWE RANK START (S28.89711 E31.46254). GET ON ROAD AND DRIVE SOUTH. ESHOWE RANK EXIT 321 M. TURN LEFT ONTO MAIN ST 325 M. ENTER ROUNDABOUT 566 M. TAKE THE 2ND LEFT ONTO OSBORN RD 587 M. ENTER ROUNDABOUT OSBORN RD 1.6 KM. TAKE THE 1ST LEFT ONTO OSBORN RD 1.6 KM. TURN RIGHT ONTO KANGELA ST 2.0 KM. GET ON KANGELA ST AND DRIVE EAST 2.7 KM. TURN RIGHT ONTO R66 2.7 KM. TURN RIGHT ONTO D134 23.2 KM. TURN LEFT ONTO KUDU RD 23.5 KM  
TURN RIGHT ONTO ROAD 24.2 KM. TURN LEFT ONTO MCCULLUM ST 24.5 KM. TURN RIGHT ONTO CHEESEMAN RD 25.0 KM. TURN RIGHT ONTO MAIN ST 25.2 KM. TURN LEFT ONTO COMMERCIAL RD 25.3 KM. TURN RIGHT ONTO COMMERCIAL RD 25.5 KM. TURN RIGHT ONTO MCCULLUM ST 26.0 KM. GET ON MCCULLUM ST AND DRIVE NORTH 26.1 KM. TURN RIGHT ONTO MAIN ST 26.2 KM. GINGINDLOVU RANK (S29.03043 E31.58266) 26.6 KM. GET ON MAIN ST AND DRIVE EAST 26.6 KM. TURN RIGHT ONTO R102 27.3 KM. TURN RIGHT ONTO [UNPAVED/GRAVEL] 29.0 KM. TURN RIGHT ONTO ROAD 35.1 KM.  
AMATIKULU PRIMARY (S29.04773 E31.52573) 35.6 KM.

110.1 AMATIKULU PRIMARY TO ESHOWE RANK END 35.3 KM  
AMATIKULU PRIMARY (S29.04773 E31.52573). GET ON ROAD AND DRIVE SOUTHEAST. TURN LEFT ONTO [UNPAVED/GRAVEL] 527 M. TURN LEFT ONTO R102 6.6 KM. TURN LEFT ONTO MCCULLUM ST 8.3 KM. GINGINDLOVU RANK (S29.03043 E31.58266) 9.1 KM. GET ON MAIN ST AND DRIVE WEST 9.1 KM. TURN LEFT ONTO MCCULLUM ST 9.4 KM. GET ON MCCULLUM ST AND DRIVE SOUTH 9.5 KM. TURN LEFT ONTO LAMB ST 9.6 KM. TURN LEFT ONTO COMMERCIAL RD 10.1 KM. TURN RIGHT ONTO MAIN ST 10.3 KM. TURN LEFT ONTO CHEESEMAN RD 10.5 KM. TURN RIGHT ONTO KUDU RD 11.1 KM. TURN LEFT ONTO NAIKERVILC 11.4 KM. TURN RIGHT ONTO D134 12.2 KM. TURN LEFT ONTO R66 12.4 KM. TURN LEFT ONTO KANGELA ST 33.0 KM. TURN LEFT ONTO OSBORN RD 33.7 KM. ENTER ROUNDABOUT OSBORN RD 34.0 KM. TAKE THE 3RD LEFT ONTO OSBORN RD 34.1 KM. TURN RIGHT ONTO ROAD 34.9 KM. GET ON ROAD AND DRIVE NORTHWEST 34.9 KM. ESHOWE RANK ENTRANCE 34.9 KM. GET ON ROAD AND DRIVE NORTHWEST 34.9 KM. ESHOWE RANK END (S28.89723 E31.46279) 35.3 KM.

110.2 AMATIKULU PRIMARY TO GINGINDLOVU RANK 10.1 KM  
AMATIKULU PRIMARY (S29.04773 E31.52573). GET ON ROAD AND DRIVE SOUTHEAST. TURN LEFT ONTO [UNPAVED/GRAVEL] 527 M. TURN LEFT ONTO R102 6.6 KM. TURN LEFT ONTO MCCULLUM ST 8.3 KM. TURN LEFT ONTO COMMERCIAL RD 8.8 KM. TURN RIGHT ONTO COMMERCIAL RD 9.0 KM. TURN RIGHT ONTO MCCULLUM ST 9.5 KM. GET ON MCCULLUM ST AND DRIVE NORTH 9.6 KM. TURN RIGHT ONTO MAIN ST 9.8 KM. GINGINDLOVU RANK (S29.03043 E31.58266) 10.1 KM.

110.3 GINGINDLOVU RANK TO AMATIKULU PRIMARY 9.1 KM  
GINGINDLOVU RANK (S29.03043 E31.58266). GET ON MAIN ST AND DRIVE EAST. TURN RIGHT ONTO R102 716 M. TURN RIGHT ONTO [UNPAVED/GRAVEL] 2.4 KM. TURN RIGHT ONTO ROAD 8.5 KM.  
AMATIKULU PRIMARY (S29.04773 E31.52573) 9.1 KM.

113 ESHOWE RANK START TO MAKHILIMBA 23.3 KM  
ESHOWE RANK START (S28.89711 E31.46254). GET ON ROAD AND DRIVE SOUTH. ESHOWE RANK EXIT



## transport

Department:  
Transport  
Province of KwaZulu-Natal

## GAZETTE

LGKZNG02-2019-  
APR

REGION: ALL

321 M. TURN LEFT ONTO MAIN ST 325 M. ENTER ROUNDABOUT ROUNDABOUT 566 M. TAKE THE 3RD LEFT ONTO JOHN ROSS HWY 618 M. TURN LEFT ONTO D884 14.6 KM. GET ON EMAHUBHU AND DRIVE NORTHEAST 14.7 KM. GET ON D884 AND DRIVE NORTH 16.3 KM. TURN RIGHT ONTO D884 16.9 KM. TURN LEFT ONTO UNPAVED ROAD 17.5 KM. UNPAVED ROAD AND MAQHULU 19.8 KM. TURN LEFT ONTO UNPAVED ROAD 19.8 KM. MAKHILIMBA (S28.91850 E31.57320) 23.3 KM.  
113.1 MAKHILIMBA TO ESHOWE RANK END 23.4 KM  
MAKHILIMBA (S28.91850 E31.57320). GET ON UNPAVED ROAD AND DRIVE EAST. GET ON UNPAVED ROAD AND DRIVE SOUTHEAST 3.5 KM. TURN RIGHT ONTO MAQHULU 3.5 KM. TURN RIGHT ONTO HEMFANE 5.8 KM. GET ON D884 AND DRIVE SOUTHWEST 7.3 KM. TURN RIGHT ONTO R66 8.6 KM. KEEP LEFT ONTO JOHN ROSS HWY 19.7 KM. ENTER ROUNDABOUT ROUNDABOUT 22.7 KM. TAKE THE 3RD LEFT ONTO OSBORN RD 22.7 KM. TURN LEFT ONTO ROAD 22.9 KM. ESHOWE RANK ENTRANCE 22.9 KM. GET ON ROAD AND DRIVE NORTHWEST 22.9 KM. ESHOWE RANK END (S28.89723 E31.46279) 23.4 KM.  
113.2 MAKHILIMBA TO ESHOWE RANK END VIA HOSPITAL 26.3 KM  
MAKHILIMBA (S28.91850 E31.57320). GET ON UNPAVED ROAD AND DRIVE EAST. TURN RIGHT ONTO MAQHULU 3.5 KM. UNPAVED ROAD3 4.3 KM. GET ON UNPAVED ROAD AND DRIVE SOUTHWEST 4.3 KM. TURN RIGHT ONTO HEMFANE 5.8 KM. GET ON D884 AND DRIVE SOUTH 7.0 KM. TURN RIGHT ONTO R66 8.6 KM. TURN LEFT ONTO KANGELA ST 22.2 KM. ESHOWE HOSPITAL (S28.88877 E31.46598) 23.6 KM. TURN LEFT ONTO CLARKE ST 23.7 KM. ESHOWE HOSPITAL TURN AROUND 23.8 KM. PERFORM A U-TURN BACK ONTO CLARKE ST 23.8 KM. TURN RIGHT ONTO KANGELA ST 23.8 KM. TURN RIGHT ONTO OSBORN RD 24.6 KM. ENTER ROUNDABOUT OSBORN RD 25.0 KM. TAKE THE 3RD LEFT ONTO OSBORN RD 25.0 KM. TURN RIGHT ONTO ROAD 25.8 KM. ESHOWE RANK ENTRANCE 25.8 KM. GET ON ROAD AND DRIVE NORTHWEST 25.8 KM. ESHOWE RANK END (S28.89723 E31.46279) 26.3 KM.  
113.3 ESHOWE RANK START TO MAKHILIMBA VIA HOSPITAL 26.6 KM  
ESHOWE RANK START (S28.89711 E31.46254). GET ON ROAD AND DRIVE SOUTH. ESHOWE RANK EXIT 321 M. TURN LEFT ONTO MAIN ST 325 M. ENTER ROUNDABOUT ROUNDABOUT 566 M. TAKE THE 2ND LEFT ONTO OSBORN RD 587 M. ENTER ROUNDABOUT OSBORN RD 1.6 KM. TAKE THE 1ST LEFT ONTO OSBORN RD 1.6 KM. TURN LEFT ONTO KANGELA ST 2.0 KM. TURN LEFT ONTO CLARKE ST 2.8 KM. ESHOWE HOSPITAL TURN AROUND. 2.8 KM. PERFORM A U-TURN BACK ONTO CLARKE ST 2.8 KM. TURN RIGHT ONTO KANGELA ST 2.9 KM. ESHOWE HOSPITAL (S28.88877 E31.46598) 3.0 KM. TURN RIGHT ONTO R66 4.4 KM. TURN LEFT ONTO D884 18.0 KM. TURN RIGHT ONTO D884 20.2 KM. TURN LEFT ONTO UNPAVED ROAD 20.8 KM. UNPAVED ROAD3 22.3 KM. GET ON UNPAVED ROAD AND DRIVE NORTHEAST 22.3 KM. TURN LEFT ONTO UNPAVED ROAD 23.1 KM. MAKHILIMBA (S28.91850 E31.57320) 26.6 KM.  
114 KWA-KHOZA / NGOGO (MFIHLO PRIMARY) TO ESHOWE RANK END 9.2 KM  
KWA-KHOZA / NGOGO (MFIHLO PRIMARY) (S28.94646 E31.44384). GET ON MABHUDLE AND DRIVE NORTH. TURN LEFT ONTO RESIDENCY RD 7.2 KM. TURN LEFT ONTO WINDHAM RD 7.4 KM. TURN RIGHT ONTO MAIN ST 7.5 KM. TURN RIGHT ONTO MAIN ST 8.0 KM. ENTER ROUNDABOUT ROUNDABOUT 8.5 KM. TAKE THE 2ND LEFT ONTO OSBORN RD 8.5 KM. TURN LEFT ONTO ROAD 8.7 KM. ESHOWE RANK ENTRANCE 8.8 KM. GET ON ROAD AND DRIVE NORTHWEST 8.8 KM. ESHOWE RANK END (S28.89723 E31.46279) 9.2 KM.  
114.1 ESHOWE RANK START TO KWA-KHOZA / NGOGO (MFIHLO PRIMARY) 8.6 KM  
ESHOWE RANK START (S28.89711 E31.46254). GET ON ROAD AND DRIVE SOUTH. ESHOWE RANK EXIT 321 M. TURN RIGHT ONTO MAIN ST 325 M. TURN LEFT ONTO MAIN ST 555 M. TURN LEFT ONTO WINDHAM RD 1.1 KM. TURN RIGHT ONTO RESIDENCY RD 1.2 KM. TURN RIGHT ONTO RESIDENCY ST 1.4 KM. KWA-KHOZA / NGOGO (MFIHLO PRIMARY) (S28.94646 E31.44384) 8.6 KM.  
114.2 KWA-KHOZA / NGOGO (MFIHLO PRIMARY) TO ESHOWE RANK END VIA HOSPITAL 13.3 KM  
KWA-KHOZA / NGOGO (MFIHLO PRIMARY) (S28.94646 E31.44384). GET ON MABHUDLE AND DRIVE NORTH. TURN LEFT ONTO RESIDENCY RD 7.2 KM. TURN LEFT ONTO WINDHAM RD 7.4 KM. TURN RIGHT ONTO MAIN ST 7.5 KM. TURN RIGHT ONTO MAIN ST 8.0 KM. ENTER ROUNDABOUT ROUNDABOUT 8.5 KM. TAKE THE 2ND LEFT ONTO OSBORN RD 8.5 KM. ENTER ROUNDABOUT OSBORN RD 9.5 KM. TAKE THE 1ST LEFT ONTO OSBORN RD 9.5 KM. TURN LEFT ONTO KANGELA ST 9.9 KM. ESHOWE HOSPITAL (S28.88877 E31.46598) 10.6 KM. TURN LEFT ONTO KANGELA ST 10.6 KM. TURN LEFT ONTO CLARKE ST 10.7 KM. ESHOWE HOSPITAL TURN AROUND 10.8 KM. PERFORM A U-TURN BACK ONTO CLARKE ST 10.8 KM. TURN RIGHT ONTO KANGELA ST 10.8 KM. TURN RIGHT ONTO OSBORN RD 11.6 KM. ENTER ROUNDABOUT OSBORN RD 12.0 KM. TAKE THE 3RD LEFT ONTO OSBORN RD 12.0 KM. TURN RIGHT ONTO ROAD 12.8 KM. ESHOWE RANK ENTRANCE 12.8 KM. GET ON ROAD AND DRIVE NORTHWEST 12.8 KM. ESHOWE RANK END (S28.89723 E31.46279) 13.3 KM.  
201 GINGINDLOVU RANK TO DOKODWENI (TURN DUTY 204 AND 209) 18.4 KM  
GINGINDLOVU RANK (S29.03043 E31.58266). GET ON MAIN ST AND DRIVE EAST. TURN RIGHT ONTO R102 716 M. TURN LEFT ONTO [UNPAVED/GRAVEL] 2.4 KM. UNPAVED ROAD8 3.0 KM. GET ON UNPAVED ROAD AND DRIVE SOUTHEAST 3.0 KM. TURN RIGHT ONTO UNPAVED ROAD 6.1 KM. GET ON UNPAVED ROAD AND DRIVE SOUTHWEST 10.9 KM. UNPAVED ROAD14 13.1 KM. GET ON UNPAVED ROAD AND DRIVE EAST 13.1 KM. ROUTE DUTY 204 AND 209 16.2 KM. GET ON UNPAVED ROAD AND DRIVE NORTH 16.2 KM. TURN RIGHT ONTO [UNPAVED/GRAVEL] 17.0 KM. DOKODWENI (TURN DUTY 204 AND 209) (S29.06866 E31.63230) 18.4 KM.





## transport

Department:  
Transport  
Province of KwaZulu-Natal

## GAZETTE

LGKZNG02-2019-  
APR

REGION: ALL

201.1 DOKODWENI (TURN DUTY 204 AND 209) TO GINGINDLOVU RANK 19.4 KM  
DOKODWENI (TURN DUTY 204 AND 209) (S29.06866 E31.63230). GET ON [UNPAVED/GRAVEL] AND DRIVE  
SOUTHWEST. TURN LEFT ONTO UNPAVED ROAD 1.4 KM. ROUTE DUTY 204 AND 209 2.2 KM. GET ON  
UNPAVED ROAD AND DRIVE SOUTH 2.2 KM. UNPAVED ROAD15 5.6 KM. GET ON UNPAVED ROAD AND  
DRIVE NORTH 5.6 KM. GET ON UNPAVED ROAD AND DRIVE NORTH 9.8 KM. TURN LEFT ONTO UNPAVED  
ROAD 12.3 KM. UNPAVED ROAD16 15.6 KM. TURN RIGHT ONTO R102 16.0 KM. TURN LEFT ONTO  
MCCULLUM ST 17.7 KM. TURN LEFT ONTO COMMERCIAL RD 18.2 KM. TURN RIGHT ONTO COMMERCIAL  
RD 18.2 KM. TURN RIGHT ONTO MCCULLUM ST 18.9 KM. GET ON MCCULLUM ST AND DRIVE NORTH 19.  
0 KM. TURN RIGHT ONTO MAIN ST 19.1 KM. GINGINDLOVU RANK (S29.03043 E31.58266) 19.4 KM.

202 DOKODWENI (TURN DUTY 202) TO MANDENI 33.8 KM  
DOKODWENI (TURN DUTY 202) (S29.07179 E31.64292). GET ON [UNPAVED/GRAVEL] AND DRIVE  
SOUTHWEST. TURN LEFT ONTO [UNPAVED/GRAVEL] 837 M. TURN LEFT ONTO UNPAVED ROAD 3.9 KM.  
ROUTE DUTY 202 4.0 KM. GET ON UNPAVED ROAD AND DRIVE SOUTH 4.0 KM. TURN LEFT ONTO  
UNPAVED ROAD 4.4 KM. GET ON UNPAVED ROAD AND DRIVE NORTH 7.8 KM. TURN LEFT ONTO  
UNPAVED ROAD 10.3 KM. TURN RIGHT ONTO BLUE ST 33.6 KM. MANDENI (S29.10607 E31.41741) 33.8  
KM.

202.1 DOKODWENI (TURN DUTY 204 AND 209) TO MANDENI 35.8 KM  
DOKODWENI (TURN DUTY 204 AND 209) (S29.06866 E31.63230). GET ON [UNPAVED/GRAVEL] AND DRIVE  
SOUTHWEST. TURN LEFT ONTO UNPAVED ROAD 1.4 KM. ROUTE DUTY 204 AND 209 2.2 KM. GET ON  
UNPAVED ROAD AND DRIVE SOUTH 2.2 KM. UNPAVED ROAD14 5.3 KM. GET ON UNPAVED ROAD AND  
DRIVE WEST 5.3 KM. GET ON UNPAVED ROAD AND DRIVE NORTH 9.8 KM. TURN LEFT ONTO UNPAVED  
ROAD 12.3 KM. TURN RIGHT ONTO BLUE ST 35.6 KM. MANDENI (S29.10607 E31.41741) 35.8 KM.

203 MANDENI TO DOKODWENI (TURN DUTY 204 AND 209) 35.8 KM  
MANDENI (S29.10607 E31.41741). GET ON BLUE ST AND DRIVE SOUTHEAST. TURN LEFT ONTO WHITE  
ST 150 M. TURN RIGHT ONTO UNPAVED ROAD 23.5 KM. GET ON UNPAVED ROAD AND DRIVE  
SOUTHWEST 28.3 KM. UNPAVED ROAD14 30.5 KM. GET ON UNPAVED ROAD AND DRIVE EAST 30.5 KM.  
ROUTE DUTY 204 AND 209 33.6 KM. GET ON UNPAVED ROAD AND DRIVE NORTH 33.6 KM. TURN RIGHT  
ONTO [UNPAVED/GRAVEL] 34.4 KM. DOKODWENI (TURN DUTY 204 AND 209) (S29.06866 E31.63230) 35.8  
KM.

203.1 MANDENI TO DOKODWENI (TURN DUTY 202) 33.8 KM  
MANDENI (S29.10607 E31.41741). GET ON BLUE ST AND DRIVE SOUTHEAST. TURN LEFT ONTO WHITE  
ST 150 M. TURN RIGHT ONTO UNPAVED ROAD 23.5 KM. GET ON UNPAVED ROAD AND DRIVE  
NORTHEAST 28.3 KM. ROUTE DUTY 202 29.8 KM. GET ON UNPAVED ROAD AND DRIVE NORTH 29.8 KM.  
TURN RIGHT ONTO R66 29.9 KM. TURN RIGHT ONTO [UNPAVED/GRAVEL] 32.9 KM. DOKODWENI (TURN  
DUTY 202) (S29.07179 E31.64292) 33.8 KM.

205 MPONDOZI (CATHERINE BOOTH) TO MANDENI 30.0 KM  
MPONDOZI (CATHERINE BOOTH) S28.96629 E31.48563). GET ON UNPAVED ROAD AND DRIVE WEST.  
TURN RIGHT ONTO UNPAVED ROAD 22 M. TURN LEFT ONTO [UNPAVED/GRAVEL] 37 M. TURN RIGHT  
ONTO [UNPAVED/GRAVEL] 5.0 KM. [UNPAVED/GRAVEL]1 6.3 KM. GET ON [UNPAVED/GRAVEL] AND  
DRIVE SOUTH 6.3 KM. TURN RIGHT ONTO [UNPAVED/GRAVEL] 12.6 KM. TURN RIGHT ONTO  
[UNPAVED/GRAVEL] 15.3 KM. TURN RIGHT ONTO BLUE ST 29.9 KM. MANDENI (S29.10607 E31.41741) 30.0  
KM.

205.1 MANDENI TO MPONDOZI (CATHERINE BOOTH) 30.3 KM  
MANDENI (S29.10607 E31.41741). GET ON BLUE ST AND DRIVE SOUTHEAST. TURN LEFT ONTO WHITE  
ST 150 M. TURN LEFT ONTO [UNPAVED/GRAVEL] 14.7 KM. TURN LEFT ONTO [UNPAVED/GRAVEL] 17.5  
KM. [UNPAVED/GRAVEL]1 23.7 KM. GET ON [UNPAVED/GRAVEL] AND DRIVE NORTH 23.7 KM. TURN LEFT  
ONTO [UNPAVED/GRAVEL] 25.1 KM. TURN RIGHT ONTO UNPAVED ROAD 25.9 KM. GET ON UNPAVED  
ROAD AND DRIVE WEST 26.1 KM. TURN RIGHT ONTO [UNPAVED/GRAVEL] 26.2 KM. TURN RIGHT ONTO  
UNPAVED ROAD 30.3 KM. TURN LEFT ONTO UNPAVED ROAD 30.3 KM. MPONDOZI (CATHERINE BOOTH)  
S28.96629 E31.48563) 30.3 KM.

206 MANDENI TO KHANYILE STORE 39.8 KM  
MANDENI (S29.10607 E31.41741). GET ON BLUE ST AND DRIVE SOUTHEAST. TURN LEFT ONTO WHITE  
ST 150 M. TURN LEFT ONTO R102 19.8 KM. TURN LEFT ONTO MCCULLUM ST 21.5 KM. TURN LEFT ONTO  
COMMERCIAL RD 22.0 KM. TURN RIGHT ONTO COMMERCIAL RD 22.2 KM. TURN RIGHT ONTO  
MCCULLUM ST 22.7 KM. GET ON MCCULLUM ST AND DRIVE NORTH 22.8 KM. TURN RIGHT ONTO MAIN  
ST 22.9 KM. TURN LEFT ONTO R102 24.0 KM. TURN LEFT ONTO R102 24.1 KM. TURN RIGHT ONTO R102  
25.2 KM. GET ON R102 AND DRIVE NORTHEAST 34.4 KM. GET ON R102 AND DRIVE NORTHEAST 34.7 KM.  
TURN LEFT ONTO ROAD 34.8 KM. GET ON ROAD AND DRIVE NORTHWEST 34.8 KM. TURN LEFT ONTO  
[UNPAVED/GRAVEL] 34.8 KM. UNPAVED ROAD9 36.8 KM. GET ON UNPAVED ROAD AND DRIVE NORTH  
36.8 KM. KHANYILE STORE (S28.92704 E31.64299) 39.8 KM.

210 MANDENI TO GINGINDLOVU RANK 23.3 KM  
MANDENI (S29.10607 E31.41741). GET ON BLUE ST AND DRIVE SOUTHEAST. TURN LEFT ONTO WHITE  
ST 150 M. TURN LEFT ONTO R102 19.8 KM. TURN LEFT ONTO MCCULLUM ST 21.5 KM. TURN LEFT ONTO  
COMMERCIAL RD 22.0 KM. TURN RIGHT ONTO COMMERCIAL RD 22.2 KM. TURN RIGHT ONTO



## transport

Department:  
Transport  
Province of KwaZulu-Natal

## GAZETTE

LGKZNG02-2019-  
APR

REGION: ALL

MCCULLUM ST 22.7 KM. GET ON MCCULLUM ST AND DRIVE NORTH 22.8 KM. TURN RIGHT ONTO MAIN ST 22.9 KM. GINGINDLOVU RANK (S29.03043 E31.58266) 23.3 KM.

210.1 OBANJENI TO GINGINDLOVU RANK 24.7 KM  
OBANJENI (S28.93130 E31.68591). GET ON D1659 AND DRIVE WEST. PRINCE ZITHUME HIGH SCHOOL 1.2 KM. TURN RIGHT ONTO D1659 3.7 KM. GET ON D1659 AND DRIVE WEST 3.9 KM. D1659 AND UNPAVED ROAD1 4.0 KM. GET ON D1659 AND DRIVE SOUTHEAST 4.8 KM. TURN RIGHT ONTO R102 5.0 KM. GET ON R102 AND DRIVE SOUTHWEST 5.2 KM. TURN RIGHT ONTO ROAD 6.6 KM. TURN LEFT ONTO [UNPAVED/GRAVEL] 6.6 KM. TURN LEFT ONTO UNPAVED ROAD 8.2 KM. UNPAVED ROAD17 12.4 KM. GET ON UNPAVED ROAD AND DRIVE SOUTH 12.4 KM. TURN RIGHT ONTO D1654 12.5 KM. GET ON D1656 AND DRIVE WEST 17.3 KM. TURN LEFT ONTO UNPAVED ROAD 17.4 KM. TURN RIGHT ONTO D134 21.3 KM. TURN LEFT ONTO KUDU RD 21.6 KM. TURN RIGHT ONTO ROAD 22.3 KM. TURN LEFT ONTO MCCULLUM ST 22.6 KM. TURN RIGHT ONTO CHEESEMAN RD 23.0 KM. TURN RIGHT ONTO MAIN ST 23.3 KM. TURN LEFT ONTO COMMERCIAL RD 23.4 KM. TURN RIGHT ONTO COMMERCIAL RD 23.6 KM. TURN RIGHT ONTO MCCULLUM ST 24.1 KM. GET ON MCCULLUM ST AND DRIVE NORTH 24.2 KM. TURN RIGHT ONTO MAIN ST 24.3 KM. GINGINDLOVU RANK (S29.03043 E31.58266) 24.7 KM.

210.2 GINGINDLOVU RANK TO OBANJENI 23.2 KM  
GINGINDLOVU RANK (S29.03043 E31.58266). GET ON MAIN ST AND DRIVE EAST. TURN LEFT ONTO CHEESEMAN RD 363 M. TURN LEFT ONTO MCCULLUM ST 587 M. TURN RIGHT ONTO KUDU RD 1.0 KM. ROAD AND OFFER ST AND KUDU RD 1.1 KM. TURN LEFT ONTO NAIKERVULC 1.3 KM. TURN RIGHT ONTO D134 2.1 KM. TURN LEFT ONTO R66 2.3 KM. KEEP RIGHT ONTO UNPAVED ROAD 5.9 KM. TURN RIGHT ONTO D1656 6.3 KM. GET ON D1656 AND DRIVE EAST 7.4 KM. KEEP LEFT ONTO D1654 8.1 KM. UNPAVED ROAD AND D1654 11.1 KM. TURN LEFT ONTO UNPAVED ROAD 11.1 KM. TURN RIGHT ONTO UNPAVED ROAD 11.4 KM. TURN LEFT ONTO UNPAVED ROAD 17.0 KM. TURN RIGHT ONTO UNPAVED ROAD 17.5 KM. TURN LEFT ONTO R102 17.5 KM. GET ON R102 AND DRIVE NORTHEAST 17.8 KM. TURN LEFT ONTO D1659 18.6 KM. KEEP RIGHT ONTO UNPAVED ROAD 18.9 KM. PRINCE ZITHUME HIGH SCHOOL 22.0 KM. OBANJENI (S28.93130 E31.68591) 23.2 KM.

210.3 GINGINDLOVU RANK TO MANDENI 22.2 KM  
GINGINDLOVU RANK (S29.03043 E31.58266). GET ON MAIN ST AND DRIVE EAST. TURN RIGHT ONTO R102 716 M. TURN RIGHT ONTO [UNPAVED/GRAVEL] 2.4 KM. TURN RIGHT ONTO BLUE ST 22.1 KM. MANDENI (S29.10607 E31.41741) 22.2 KM.

210.4 OBANJENI TO GINGINDLOVU RANK 17.9 KM  
OBANJENI (S28.93130 E31.68591). GET ON ROAD AND DRIVE SOUTHEAST. TURN RIGHT ONTO R102 1.9 KM. GET ON R102 AND DRIVE SOUTHWEST 2.2 KM. TURN LEFT ONTO R102 15.0 KM. TURN RIGHT ONTO R102 16.0 KM. TURN RIGHT ONTO MCCULLUM ST 16.2 KM. TURN LEFT ONTO COMMERCIAL RD 16.7 KM. TURN RIGHT ONTO COMMERCIAL RD 16.8 KM. TURN RIGHT ONTO MCCULLUM ST 17.4 KM. GET ON MCCULLUM ST AND DRIVE NORTH 17.5 KM. TURN RIGHT ONTO MAIN ST 17.6 KM. GINGINDLOVU RANK (S29.03043 E31.58266) 17.9 KM.

212.1 GINGINDLOVU RANK TO KHANYILE STORE 16.5 KM  
GINGINDLOVU RANK (S29.03043 E31.58266). GET ON MAIN ST AND DRIVE EAST. TURN LEFT ONTO R102 716 M. TURN LEFT ONTO R102 862 M. TURN RIGHT ONTO R102 1.9 KM. GET ON R102 AND DRIVE NORTHEAST 11.5 KM. TURN LEFT ONTO ROAD 11.5 KM. TURN LEFT ONTO [UNPAVED/GRAVEL] 11.5 KM. UNPAVED ROAD12 13.1 KM. GET ON UNPAVED ROAD AND DRIVE NORTH 13.1 KM. KHANYILE STORE (S28.92704 E31.64299) 16.5 KM.

212.2 KHANYILE STORE TO GINGINDLOVU RANK 17.5 KM  
KHANYILE STORE (S28.92704 E31.64299). GET ON UNPAVED ROAD AND DRIVE SOUTH. UNPAVED ROAD10 2.5 KM. GET ON UNPAVED ROAD AND DRIVE SOUTH 2.5 KM. TURN RIGHT ONTO ROAD 5.0 KM. GET ON ROAD AND DRIVE SOUTHEAST 5.0 KM. TURN RIGHT ONTO R102 5.0 KM. GET ON R102 AND DRIVE SOUTHWEST 5.1 KM. TURN LEFT ONTO R102 14.6 KM. TURN RIGHT ONTO R102 15.6 KM. TURN RIGHT ONTO MCCULLUM ST 15.8 KM. TURN LEFT ONTO COMMERCIAL RD 16.3 KM. TURN RIGHT ONTO COMMERCIAL RD 16.4 KM. TURN RIGHT ONTO MCCULLUM ST 17.0 KM. GET ON MCCULLUM ST AND DRIVE NORTH 17.1 KM. TURN RIGHT ONTO MAIN ST 17.2 KM. GINGINDLOVU RANK (S29.03043 E31.58266) 17.5 KM.

212.3 KHANYILE STORE TO MANDENI VIA GINGINDLOVU RANK 39.8 KM  
KHANYILE STORE (S28.92704 E31.64299). GET ON UNPAVED ROAD AND DRIVE SOUTH. UNPAVED ROAD11 3.0 KM. GET ON UNPAVED ROAD AND DRIVE SOUTH 3.0 KM. TURN RIGHT ONTO R102 5.0 KM. TURN LEFT ONTO R102 14.6 KM. TURN RIGHT ONTO R102 15.6 KM. TURN RIGHT ONTO MCCULLUM ST 15.8 KM. TURN LEFT ONTO COMMERCIAL RD 16.3 KM. TURN RIGHT ONTO COMMERCIAL RD 16.4 KM. TURN RIGHT ONTO MCCULLUM ST 17.0 KM. GET ON MCCULLUM ST AND DRIVE NORTH 17.1 KM. TURN RIGHT ONTO MAIN ST 17.2 KM. GINGINDLOVU RANK (S29.03043 E31.58266) 17.5 KM. GET ON MAIN ST AND DRIVE EAST 17.5 KM. TURN RIGHT ONTO R102 18.2 KM. TURN RIGHT ONTO [UNPAVED/GRAVEL] 19.9 KM. TURN RIGHT ONTO BLUE ST 39.6 KM. MANDENI (S29.10607 E31.41741) 39.8 KM.

212.4 MANDENI TO KHANYILE STORE 39.8 KM  
MANDENI (S29.10607 E31.41741). GET ON BLUE ST AND DRIVE SOUTHEAST. TURN LEFT ONTO WHITE ST 150 M. TURN LEFT ONTO R102 19.8 KM. TURN LEFT ONTO MCCULLUM ST 21.5 KM. TURN LEFT ONTO



## transport

Department:  
Transport  
Province of KwaZulu-Natal

## GAZETTE

LGKZNG02-2019-  
APR

REGION: ALL

COMMERCIAL RD 22.0 KM. TURN RIGHT ONTO COMMERCIAL RD 22.2 KM. TURN RIGHT ONTO MCCULLUM ST 22.7 KM. GET ON MCCULLUM ST AND DRIVE NORTH 22.8 KM. TURN RIGHT ONTO MAIN ST 22.9 KM. TURN LEFT ONTO R102 24.0 KM. TURN LEFT ONTO R102 24.1 KM. TURN RIGHT ONTO R102 25.2 KM. GET ON R102 AND DRIVE SOUTHWEST 34.7 KM. TURN RIGHT ONTO UNPAVED ROAD 34.8 KM. TURN LEFT ONTO [UNPAVED/GRAVEL] 34.9 KM. UNPAVED ROAD11 36.8 KM. GET ON UNPAVED ROAD AND DRIVE NORTH 36.8 KM. KHANYILE STORE (S28.92704 E31.64299) 39.8 KM.  
214 MOYENI HIGH TO GINGINDLOVU RANK 12.6 KM  
MOYENI HIGH (S28.98027 E31.65312). GET ON UNPAVED ROAD AND DRIVE SOUTH. TURN RIGHT ONTO [UNPAVED/GRAVEL] 364 M. [UNPAVED/GRAVEL] 786 M. GET ON [UNPAVED/GRAVEL] AND DRIVE NORTHWEST 786 M. TURN LEFT ONTO R102 1.9 KM. TURN LEFT ONTO R102 9.7 KM. TURN RIGHT ONTO R102 10.7 KM. TURN RIGHT ONTO MCCULLUM ST 10.9 KM. TURN LEFT ONTO COMMERCIAL RD 11.4 KM. TURN RIGHT ONTO COMMERCIAL RD 11.5 KM. TURN RIGHT ONTO MCCULLUM ST 12.1 KM. GET ON MCCULLUM ST AND DRIVE NORTH 12.2 KM. TURN RIGHT ONTO MAIN ST 12.3 KM. GINGINDLOVU RANK (S29.03043 E31.58266) 12.6 KM.  
214.1 GINGINDLOVU RANK TO MOYENI HIGH 27.2 KM  
GINGINDLOVU RANK (S29.03043 E31.58266). GET ON MAIN ST AND DRIVE EAST. TURN LEFT ONTO R102 716 M. TURN LEFT ONTO R102 862 M. TURN RIGHT ONTO R102 1.9 KM. TURN LEFT ONTO D1659 13.1 KM. GET ON D1659 AND DRIVE NORTHWEST 13.3 KM. D1659 AND UNPAVED ROAD 13.8 KM. D1659 AND UNPAVED ROAD1 14.1 KM. TURN LEFT ONTO D1659 14.4 KM. PRINCE ZITHUME HIGH SCHOOL 16.9 KM. OBANJENI (S28.93130 E31.68591) 18.1 KM. TURN RIGHT ONTO ROAD 18.1 KM. TURN RIGHT ONTO R102 20.0 KM. GET ON R102 AND DRIVE SOUTHWEST 20.4 KM. GET ON R102 AND DRIVE SOUTHWEST 24.7 KM. TURN LEFT ONTO [UNPAVED/GRAVEL] 25.3 KM. KEEP RIGHT ONTO [UNPAVED/GRAVEL] 25.5 KM. [UNPAVED/GRAVEL] AND UNPAVED ROAD 25.7 KM. TURN LEFT ONTO UNPAVED ROAD 26.8 KM. TURN LEFT ONTO UNPAVED ROAD 27.0 KM. MOYENI HIGH (S28.98027 E31.65312) 27.2 KM.



## transport

Department:  
Transport  
Province of KwaZulu-Natal

## GAZETTE

LGKZNG02-2019-  
APR

REGION: ALL

1) <b>Application Number:</b> APP0109950	2) <b>Gazette Number:</b> LGKZNG02-2019-APR
3) <b>Applicant:</b> □ MLALAZI TRADING AND MULTI-PURPOSE LIMITED <b>ID NO.</b> 2010/001997/24 <b>Association:</b> NOT AVAILABLE	4) <b>Applicant Address:</b> PO BOX 5503 ESHOWE 3815
5) <b>Existing Licence Holder:</b> NOT APPLICABLE <b>ID NO.</b> NOT APPLICABLE	6) <b>Existing Licence Holder Address:</b> NOT APPLICABLE
7) <b>Type of application:</b> NEW OPERATING LICENCE	8) <b>Operating Licence Number:</b> NOTAVAILABLE
9) <b>Vehicle Type:</b> BUS	10) 1 X 66 (SEATED) + 25 (STANDING)
11) <b>Region:</b> UTHUNGULU	
12.1	<p>008 QEDUMONA STORE TO ESHOWE RANK END 17.1 KM QEDUMONA STORE (S28.93857 E31.37776). GET ON UNPAVED ROAD AND DRIVE EAST. TURN RIGHT ONTO UNPAVED ROAD 472 M. TURN LEFT ONTO UNPAVED ROAD 2.5 KM. TURN LEFT ONTO WINDHAM RD 11.0 KM. TURN RIGHT ONTO KANGELA ST 12.0 KM. TURN RIGHT ONTO OSBORN RD 15.4 KM. ENTER ROUNDABOUT OSBORN RD 15.8 KM. TAKE THE 3RD LEFT ONTO OSBORN RD 15.8 KM. TURN RIGHT ONTO ROAD 16.6 KM. ESHOWE RANK ENTRANCE 16.6 KM. GET ON ROAD AND DRIVE NORTHWEST 16.6 KM. ESHOWE RANK END (S28.89723 E31.46279) 17.1 KM.</p> <p>008.1 ESHOWE RANK START TO QEDUMONA STORE 17.4 KM ESHOWE RANK START (S28.89711 E31.46254). GET ON ROAD AND DRIVE SOUTH. ESHOWE RANK EXIT 321 M. TURN LEFT ONTO MAIN ST 325 M. ENTER ROUND ABOUT 566 M. TAKE THE 2ND LEFT ONTO OSBORN RD 587 M. ENTER ROUNDABOUT OSBORN RD 1.6 KM. TAKE THE 1ST LEFT ONTO OSBORN RD 1.6 KM. TURN LEFT ONTO KANGELA ST 2.0 KM. TURN LEFT ONTO WINDHAM RD 5.4 KM. TURN RIGHT ONTO D356 6.4 KM. KEEP LEFT ONTO MATHIBELANA 12.6 KM. TURN RIGHT ONTO UNPAVED ROAD 14.9 KM. QEDUMONA STORE (S28.93857 E31.37776) 17.4 KM.</p> <p>011 GCININHLIZIYO TO ESHOWE RANK END 26.9 KM GCININHLIZIYO (S28.79365 E31.37345). GET ON UNPAVED ROAD AND DRIVE NORTH. UNPAVED ROAD2 5.7 KM TURN LEFT ONTO [TAR] 9.0 KM. GET ON KANGELA ST AND DRIVE EAST 24.2 KM. TURN RIGHT ONTO OSBORN RD 25.3 KM. ENTER ROUNDABOUT OSBORN RD 25.6 KM. TAKE THE 3RD LEFT ONTO OSBORN RD 25.7 KM. TURN RIGHT ONTO ROAD 26.5 KM. ESHOWE RANK ENTRANCE 26.5 KM. GET ON ROAD AND DRIVE NORTHWEST 26.5 KM. ESHOWE RANK END (S28.89723 E31.46279) 26.9 KM.</p> <p>011.1 ESHOWE RANK START TO GCININHLIZIYO 27.2 KM ESHOWE RANK (S28.89711 E31.46254). GET ON ROAD AND DRIVE SOUTH. ESHOWE RANK EXIT 321 M. TURN LEFT ONTO MAIN ST 325 M. ENTER ROUNDABOUT 66 M. TAKE THE 2ND LEFT ONTO OSBORN RD 587 M. ENTER ROUNDABOUT OSBORN RD 1.6 KM. TAKE THE 1ST LEFT ONTO OSBORN RD 1.6 KM. TURN LEFT ONTO KANGELA ST 2.0 KM. TURN RIGHT ONTO NGOJE 18.2 KM. UNPAVED ROAD1 20.8 KM. GET ON UNPAVED ROAD AND DRIVE NORTHWEST 20.8 KM. GCININHLIZIYO (S28.79365 E31.37345) 27.2 KM.</p> <p>012 NKANINI TO ESHOWE RANK END 9.2 KM NKANINI (S28.91950 E31.42518). GET ON UNPAVED ROAD AND DRIVE EAST. TURN LEFT ONTO WINDHAM RD 3.2 KM. TURN RIGHT ONTO KANGELA ST 4.2 KM. TURN RIGHT ONTO OSBORN RD 7.6 KM. ENTER ROUNDABOUT OSBORN RD 7.9 KM. TAKE THE 3RD LEFT ONTO OSBORN RD 8.0 KM. TURN RIGHT ONTO ROAD 8.8 KM. ESHOWE RANK ENTRANCE 8.8 KM. GET ON ROAD AND DRIVE NORTHWEST 8.8 KM. ESHOWE RANK END (S28.89723 E31.46279) 9.2 KM.</p> <p>012.1 ESHOWE RANK START TO NKANINI 9.6 KM ESHOWE RANK (S28.89711 E31.46254). GET ON ROAD AND DRIVE SOUTH. ESHOWE RANK EXIT 321 M. TURN LEFT ONTO MAIN ST 325 M. ENTER ROUNDABOUT 566 M. TAKE THE 2ND LEFT ONTO OSBORN RD 587 M. ENTER ROUNDABOUT OSBORN RD 1.6 KM. TAKE THE 1ST LEFT ONTO OSBORN RD 1.6 KM. TURN LEFT ONTO KANGELA ST 2.0 KM. TURN LEFT ONTO WINDHAM RD 5.4 KM. TURN RIGHT ONTO D356 6.4 KM. TURN LEFT ONTO UNPAVED ROAD 8.2 KM. NKANINI (S28.91950 E31.42518) 9.6 KM.</p> <p>014 KING DINIZULU LOCATION TO NKANINI 9.5 KM KING DINIZULU LOCATION (S28.89177 E31.49227). GET ON KANGELA ST AND DRIVE WEST. TURN LEFT ONTO WINDHAM RD 5.4 KM. TURN RIGHT ONTO D356 6.4 KM. TURN LEFT ONTO UNPAVED ROAD 8.2 KM. NKANINI (S28.91950 E31.42518) 9.5 KM.</p> <p>102 MHTATHUZANA (MZIMELA PRIMARY) TO KING DINIZULU LOCATION 25.8 KM MHTATHUZANA (MZIMELA PRIMARY) (S28.86660 E31.59929). GET ON UNPAVED ROAD AND DRIVE WEST. UNPAVED ROAD7 2.3 KM. GET ON UNPAVED ROAD AND DRIVE SOUTHWEST 2.3 KM. TURN LEFT ONTO P230 11.0 KM. TURN LEFT ONTO R66 15.1 KM. TURN LEFT ONTO KANGELA ST 21.4 KM. ZWELITHINI HIGH 24.0 KM. TURN RIGHT ONTO ROAD 24.0 KM. TURN RIGHT ONTO NKANYEZI ST 24.3 KM.</p>



## transport

Department:  
Transport  
Province of KwaZulu-Natal

## GAZETTE

LGKZNG02-2019-  
APR

REGION: ALL

GCWALULWLAZI HIGH 24.5 KM. GET ON NKANYEZI ST AND DRIVE WEST 24.5 KM. TURN RIGHT ONTO KING DINIZULU RD 24.7 KM. TURN LEFT ONTO INKOSI NDWANDWE RD 25.2 KM. UMBAMBISWANO HIGH 25.3 KM. GET ON INKOSI NDWANDWE RD AND DRIVE SOUTHWEST 25.3 KM. KING DINIZULU LOCATION (S28.89177 E31.49227) 25.8 KM.

102.1 KING DINIZULU LOCATION TO MHTATHUZANA (MZIMELA PRIMARY) 22.6 KM  
KING DINIZULU LOCATION (S28.89177 E31.49227). GET ON KANGELA ST AND DRIVE WEST. TURN RIGHT ONTO R66 1.3 KM. TURN RIGHT ONTO P230 7.6 KM. TURN RIGHT ONTO UNPAVED ROAD 11.6 KM. TURN RIGHT ONTO UNPAVED ROAD 17.6 KM. UNPAVED ROAD7 20.3 KM. GET ON UNPAVED ROAD AND DRIVE NORTHEAST 20.3 KM. MHTATHUZANA (MZIMELA PRIMARY) (S28.86660 E31.59929) 22.6 KM.

102.2 ESHOWE RANK START TO MHTATHUZANA (MZIMELA PRIMARY) 24.0 KM  
ESHOWE RANK START (S28.89711 E31.46254). GET ON ROAD AND DRIVE SOUTH. ESHOWE RANK EXIT 321 M. TURN LEFT ONTO MAIN ST 325 M. ENTER ROUNDABOUT 566 M. TAKE THE 2ND LEFT ONTO OSBORN RD 587 M. ENTER ROUNDABOUT OSBORN RD 1.6 KM. TAKE THE 1ST LEFT ONTO OSBORN RD 1.6 KM. TURN RIGHT ONTO KANGELA STREET 2.0 KM. TURN LEFT ONTO R66 2.7 KM. TURN RIGHT ONTO P230 9.0 KM. TURN RIGHT ONTO UNPAVED ROAD 13.1 KM. TURN RIGHT ONTO UNPAVED ROAD 19.0 KM. UNPAVED ROAD4 21.8 KM. GET ON UNPAVED ROAD AND DRIVE SOUTHEAST 21.8 KM. MHTATHUZANA (MZIMELA PRIMARY) (S28.86660 E31.59929) 24.0 KM.

103 ESIQWQENI TO ESHOWE RANK END 14.1 KM  
ESIQWQENI (S28.85060 E31.53300). GET ON UNPAVED ROAD AND DRIVE WEST. TURN RIGHT ONTO UNPAVED ROAD 3.0 KM. TURN LEFT ONTO R66 5.7 KM. TURN RIGHT ONTO KANGELA ST 11.8 KM. TURN LEFT ONTO OSBORN RD 12.5 KM. ENTER ROUNDABOUT OSBORN RD 12.8 KM. TAKE THE 3RD LEFT ONTO OSBORN RD 12.9 KM. TURN RIGHT ONTO ROAD 13.7 KM. ESHOWE RANK ENTRANCE 13.7 KM. GET ON ROAD AND DRIVE NORTHWEST 13.7 KM. ESHOWE RANK END (S28.89723 E31.46279) 14.1 KM.

103.1 ESHOWE RANK START TO ESIQWQENI 14.5 KM  
ESHOWE RANK START (S28.89711 E31.46254). GET ON ROAD AND DRIVE SOUTH. ESHOWE RANK EXIT 321 M. TURN LEFT ONTO MAIN ST 325 M. ENTER ROUNDABOUT 566 M. TAKE THE 2ND LEFT ONTO OSBORN RD 587 M. ENTER ROUNDABOUT OSBORN RD 1.6 KM. TAKE THE 1ST LEFT ONTO OSBORN RD 1.6 KM. TURN RIGHT ONTO KANGELA ST 2.0 KM. TURN LEFT ONTO R66 2.7 KM. TURN RIGHT ONTO UNPAVED ROAD 8.6 KM. UNPAVED ROAD6 8.7 KM. GET ON UNPAVED ROAD AND DRIVE SOUTHEAST 8.7 KM. TURN RIGHT ONTO UNPAVED ROAD 8.7 KM. TURN LEFT ONTO UNPAVED ROAD 12.5 KM. ESIQWQENI (S28.85060 E31.53300) 14.5 KM.

103.2 ESIQWQENI TO ESHOWE RANK END VIA HOSPITAL 15.8 KM  
ESIQWQENI (S28.85060 E31.53300). GET ON UNPAVED ROAD AND DRIVE WEST. TURN RIGHT ONTO UNPAVED ROAD 3.0 KM. TURN LEFT ONTO R66 5.7 KM. TURN RIGHT ONTO KANGELA ST 11.8 KM. ESHOWE HOSPITAL (S28.88877 E31.46598) 13.2 KM. TURN LEFT ONTO CLARKE ST 13.3 KM. ESHOWE HOSPITAL TURN AROUND 13.3 KM. PERFORM A U-TURN BACK ONTO CLARKE ST 13.3 KM. TURN RIGHT ONTO KANGELA ST 13.4 KM. TURN RIGHT ONTO OSBORN RD 14.2 KM. ENTER ROUNDABOUT OSBORN RD 14.5 KM. TAKE THE 3RD LEFT ONTO OSBORN RD 14.6 KM. TURN RIGHT ONTO ROAD 15.4 KM. ESHOWE RANK ENTRANCE 15.4 KM. GET ON ROAD AND DRIVE NORTHWEST 15.4 KM. ESHOWE RANK END (S28.89723 E31.46279) 15.8 KM.

104 DANGWENI TO ESHOWE RANK END 13.0 KM  
DANGWENI (S28.80734 E31.50772). GET ON UNPAVED ROAD AND DRIVE SOUTHEAST. TURN RIGHT ONTO R66 59 M. TURN RIGHT ONTO KANGELA ST 10.6 KM. TURN LEFT ONTO OSBORN RD 11.3 KM. ENTER ROUNDABOUT OSBORN RD 11.7 KM. TAKE THE 3RD LEFT ONTO OSBORN RD 11.7 KM. TURN RIGHT ONTO ROAD 12.5 KM. ESHOWE RANK ENTRANCE 12.5 KM. GET ON ROAD AND DRIVE NORTHWEST 12.5 KM. ESHOWE RANK END (S28.89723 E31.46279) 13.0 KM.

104.1 ESHOWE RANK START TO DANGWENI 13.3 KM  
ESHOWE RANK START (S28.89711 E31.46254). GET ON ROAD AND DRIVE SOUTH. ESHOWE RANK EXIT 321 M. TURN LEFT ONTO MAIN ST 325 M. ENTER ROUNDABOUT 566 M. TAKE THE 2ND LEFT ONTO OSBORN RD 587 M. ENTER ROUNDABOUT OSBORN RD 1.6 KM. TAKE THE 1ST LEFT ONTO OSBORN RD 1.6 KM. TURN RIGHT ONTO KANGELA ST 2.0 KM. TURN LEFT ONTO R66 2.7 KM. TURN LEFT ONTO UNPAVED ROAD 13.3 KM. DANGWENI (S28.80734 E31.50772) 13.3 KM.

105 ESHOWE RANK START TO KING DINIZULU LOCATION 7.1 KM  
ESHOWE RANK START (S28.89711 E31.46254). GET ON ROAD AND DRIVE SOUTH. ESHOWE RANK EXIT 21 M. TURN LEFT ONTO MAIN ST 325 M. ENTER ROUNDABOUT 566 M. TAKE THE 2ND LEFT ONTO OSBORN RD 587 M. ENTER ROUNDABOUT OSBORN RD 1.6 KM. TAKE THE 1ST LEFT ONTO OSBORN RD 1.6 KM. TURN RIGHT ONTO KANGELA ST 2.0 KM. TURN LEFT ONTO INKOSI NDWANDWE RD 3.9 KM. UMBAMBISWANO HIGH 4.4 KM. GET ON INKOSI NDWANDWE RD AND DRIVE NORTHEAST 4.4 KM. TURN RIGHT ONTO NDLEA ST 4.6 KM. TURN LEFT ONTO NKANYEZI ST 5.1 KM. GCWALULWLAZI HIGH 5.2 KM. GET ON NKANYEZI ST AND DRIVE EAST 5.2 KM. TURN LEFT ONTO ROAD 5.4 KM. ZWELITHINI HIGH 5.7 KM. TURN RIGHT ONTO BEREA 5.7 KM. KING DINIZULU LOCATION (S28.89177 E31.49227) 7.1 KM.

105.1 KING DINIZULU LOCATION TO ESHOWE RANK END 3.6 KM  
KING DINIZULU LOCATION (S28.89177 E31.49227). GET ON KANGELA ST AND DRIVE WEST. TURN LEFT



## transport

Department:  
Transport  
Province of KwaZulu-Natal

## GAZETTE

LGKZNG02-2019-  
APR

REGION: ALL

ONTO OSBORN RD 2.0 KM. ENTER ROUNDABOUT OSBORN RD 2.3 KM. TAKE THE 3RD LEFT ONTO OSBORN RD 2.3 KM. TURN RIGHT ONTO ROAD 3.1 KM. ESHOWE RANK ENTRANCE 3.1 KM. GET ON ROAD AND DRIVE NORTHWEST 3.1 KM. ESHOWE RANK END (S28.89723 E31.46279) 3.6 KM.

105.2 ESHOWE HOSPITAL TO KING DINIZULU LOCATION 6.1 KM  
ESHOWE HOSPITAL (S28.88877 E31.46598). GET ON KANGELA ST AND DRIVE WEST. TURN LEFT ONTO CLARKE ST 78 M. ESHOWE HOSPITAL TURN AROUND 131 M. PERFORM A U-TURN BACK ONTO CLARKE ST 134 M. TURN RIGHT ONTO KANGELA ST 184 M. TURN LEFT ONTO INKOSI NDWANDWE RD 2.9 KM. UMBAMBISWANO HIGH 3.4 KM. GET ON INKOSI NDWANDWE RD AND DRIVE NORTHEAST 3.4 KM. TURN RIGHT ONTO NDLEA ST 3.6 KM. TURN LEFT ONTO NKANYEZI ST 4.1 KM. GET ON NKANYEZI ST AND DRIVE EAST 4.3 KM. TURN LEFT ONTO ROAD 4.4 KM. ZWELITHINI HIGH 4.7 KM. TURN RIGHT ONTO BERA 4.7 KM. KING DINIZULU LOCATION (S28.89177 E31.49227) 6.1 KM.

105.3 KING DINIZULU LOCATION TO ESHOWE HOSPITAL 5.9 KM  
KING DINIZULU LOCATION (S28.89177 E31.49227). GET ON INKOSI NDWANDWE RD AND DRIVE NORTHEAST. UMBAMBISWANO HIGH 458 M. GET ON INKOSI NDWANDWE RD AND DRIVE NORTHEAST 458 M. TURN RIGHT ONTO NDLEA ST 637 M. TURN LEFT ONTO NKANYEZI ST 1.1 KM. GCWALULWLAZI HIGH 1.3 KM. GET ON NKANYEZI ST AND DRIVE EAST 1.3 KM. TURN LEFT ONTO ROAD 1.5 KM. ZWELITHINI HIGH 1.8 KM. TURN RIGHT ONTO BERA 1.8 KM. ESHOWE HOSPITAL (S28.88877 E31.46598) 5.9 KM.

105.4 ESHOWE RANK START TO KING DINIZULU LOCATION VIA HOSPITAL 8.8 KM  
ESHOWE RANK START (S28.89711 E31.46254). GET ON ROAD AND DRIVE SOUTH. ESHOWE RANK EXIT 321 M  
TURN LEFT ONTO MAIN ST 325 M. ENTER ROUNDABOUT 566 M. TAKE THE 2ND LEFT ONTO OSBORN RD 587 M. ENTER ROUNDABOUT OSBORN RD 1.6 KM. TAKE THE 1ST LEFT ONTO OSBORN RD 1.6 KM. TURN LEFT ONTO KANGELA ST 2.0 KM. TURN LEFT ONTO CLARKE ST 2.8 KM. ESHOWE HOSPITAL TURN AROUND 2.8 KM. PERFORM A U-TURN BACK ONTO CLARKE ST 2.8 KM. TURN RIGHT ONTO KANGELA ST 2.9 KM. ESHOWE HOSPITAL (S28.88877 E31.46598) 3.0 KM. TURN LEFT ONTO INKOSI NDWANDWE RD 5.6 KM. UMBAMBISWANO HIGH 6.1 KM. GET ON INKOSI NDWANDWE RD AND DRIVE NORTHEAST 6.1 KM. TURN RIGHT ONTO NDLEA ST 6.3 KM. TURN LEFT ONTO NKANYEZI ST 6.8 KM. GCWALULWLAZI HIGH 7.0 KM. GET ON NKANYEZI ST AND DRIVE EAST 7.0 KM. TURN LEFT ONTO ROAD 7.1 KM. ZWELITHINI HIGH 7.4 KM. TURN RIGHT ONTO BERA 7.4 KM. KING DINIZULU LOCATION (S28.89177 E31.49227) 8.8 KM.

105.5 KING DINIZULU LOCATION TO ESHOWE RANK END VIA HOSPITAL 6.8 KM  
KING DINIZULU LOCATION (S28.89177 E31.49227). GET ON INKOSI NDWANDWE RD AND DRIVE NORTHEAST. UMBAMBISWANO HIGH 458 M. GET ON INKOSI NDWANDWE RD AND DRIVE NORTHEAST 458 M. TURN RIGHT ONTO NDLEA ST 637 M. TURN LEFT ONTO NKANYEZI ST 1.1 KM. GCWALULWLAZI HIGH 1.3 KM. GET ON NKANYEZI ST AND DRIVE EAST 1.3 KM. TURN LEFT ONTO ROAD 1.5 KM. ZWELITHINI HIGH 1.8 KM. TURN RIGHT ONTO BERA 1.8 KM. TURN LEFT ONTO OSBORN RD 5.1 KM. ENTER ROUNDABOUT OSBORN RD 5.5 KM. TAKE THE 3RD LEFT ONTO OSBORN RD 5.5 KM. TURN RIGHT ONTO ROAD 6.3 KM. ESHOWE RANK ENTRANCE 6.3 KM. GET ON ROAD AND DRIVE NORTHWEST 6.3 KM. ESHOWE RANK END (S28.89723 E31.46279) 6.8 KM.

105.6 KING DINIZULU LOCATION TO ESHOWE RANK END VIA HOSPITAL 5.3 KM  
KING DINIZULU LOCATION (S28.89177 E31.49227). GET ON KANGELA ST AND DRIVE WEST. ESHOWE HOSPITAL (S28.88877 E31.46598) 2.7 KM. TURN LEFT ONTO CLARKE ST 2.8 KM. ESHOWE HOSPITAL TURN AROUND 2.8 KM. PERFORM A U-TURN BACK ONTO CLARKE ST 2.8 KM. TURN RIGHT ONTO KANGELA ST 2.9 KM. TURN RIGHT ONTO OSBORN RD 3.7 KM. ENTER ROUNDABOUT OSBORN RD 4.0 KM. TAKE THE 3RD LEFT ONTO OSBORN RD 4.1 KM. TURN RIGHT ONTO ROAD 4.8 KM. ESHOWE RANK ENTRANCE 4.9 KM. GET ON ROAD AND DRIVE NORTHWEST 4.9 KM. ESHOWE RANK END (S28.89723 E31.46279) 5.3 KM.

105.7 KING DINIZULU LOCATION TO ESHOWE RANK END VIA HOSPITAL 8.5 KM  
KING DINIZULU LOCATION (S28.89177 E31.49227). GET ON INKOSI NDWANDWE RD AND DRIVE NORTHEAST. UMBAMBISWANO HIGH 458 M. GET ON INKOSI NDWANDWE RD AND DRIVE NORTHEAST 458 M. TURN RIGHT ONTO NDLEA ST 637 M. TURN LEFT ONTO NKANYEZI ST 1.1 KM. GCWALULWLAZI HIGH 1.3 KM. GET ON NKANYEZI ST AND DRIVE EAST 1.3 KM. TURN LEFT ONTO ROAD 1.5 KM. ZWELITHINI HIGH 1.8 KM. TURN RIGHT ONTO BERA 1.8 KM. ESHOWE HOSPITAL (S28.88877 E31.46598) 5.9 KM. TURN LEFT ONTO CLARKE ST 5.9 KM. ESHOWE HOSPITAL TURN AROUND 6.0 KM. PERFORM A U-TURN BACK ONTO CLARKE ST 6.0 KM. TURN RIGHT ONTO KANGELA ST 6.0 KM. TURN RIGHT ONTO OSBORN RD 6.9 KM. ENTER ROUNDABOUT OSBORN RD 7.2 KM. TAKE THE 3RD LEFT ONTO OSBORN RD 7.2 KM. TURN RIGHT ONTO ROAD 8.0 KM. ESHOWE RANK ENTRANCE 8.0 KM. GET ON ROAD AND DRIVE NORTHWEST 8.0 KM. ESHOWE RANK END (S28.89723 E31.46279) 8.5 KM.

105.8 KING DINIZULU LOCATION TO ESHOWE HOSPITAL 2.7 KM  
KING DINIZULU LOCATION (S28.89177 E31.49227). GET ON KANGELA ST AND DRIVE WEST. ESHOWE HOSPITAL (S28.88877 E31.46598) 2.7 KM.

105.9 ESHOWE HOSPITAL TO KING DINIZULU LOCATION 6.1 KM  
ESHOWE HOSPITAL (S28.88877 E31.46598). GET ON KANGELA ST AND DRIVE WEST. TURN LEFT ONTO CLARKE ST 78 M. ESHOWE HOSPITAL TURN AROUND 131 M. PERFORM A U-TURN BACK ONTO CLARKE



## transport

Department:  
Transport  
Province of KwaZulu-Natal

## GAZETTE

LGKZNG02-2019-  
APR

REGION: ALL

ST 134 M. TURN RIGHT ONTO KANGELA ST 184 M. TURN LEFT ONTO INKOSI NDWANDWE RD 2.9 KM. UMBAMBISWANO HIGH 3.4 KM. GET ON INKOSI NDWANDWE RD AND DRIVE NORTHEAST 3.4 KM. TURN RIGHT ONTO NDLEA ST 3.6 KM. TURN LEFT ONTO NKANYEZI ST 4.1 KM. GCWALULWLAZI HIGH 4.3 KM. GET ON NKANYEZI ST AND DRIVE EAST 4.3 KM. TURN LEFT ONTO ROAD 4.4 KM. ZWELITHINI HIGH 4.7 KM. TURN RIGHT ONTO BEREA 4.7 KM. KING DINIZULU LOCATION (S28.89177 E31.49227) 6.1 KM. 106 ESHOWE RANK START TO KING DINIZULU LOCATION 3.9 KM  
ESHOWE RANK START (S28.89711 E31.46254). GET ON ROAD AND DRIVE SOUTH. ESHOWE RANK EXIT 321 M. TURN LEFT ONTO MAIN ST 325 M. ENTER ROUNDABOUT 566 M. TAKE THE 2ND LEFT ONTO OSBORN RD 587 M. ENTER ROUNDABOUT OSBORN RD 1.6 KM. TAKE THE 1ST LEFT ONTO OSBORN RD 1.6 KM. TURN RIGHT ONTO KANGELA ST 2.0 KM. KING DINIZULU LOCATION (S28.89177 E31.49227) 3.9 KM.

107 NOZANDLA TO ESHOWE RANK END VIA MPUMAZI 19.7 KM  
NOZANDLA (S28.91476 E31.60509). GET ON UNPAVED ROAD AND DRIVE NORTHEAST. TURN LEFT ONTO UNPAVED ROAD 1.2 KM. MPUMAZI PRIMARY 5.6 KM. TURN LEFT ONTO UNPAVED ROAD 6.8 KM. THAWINI AND UNPAVED ROAD 11.3 KM. KEEP RIGHT ONTO ROAD 12.6 KM. TURN LEFT ONTO OSBORN RD 18.1 KM. ENTER ROUNDABOUT OSBORN RD 18.4 KM. TAKE THE 3RD LEFT ONTO OSBORN RD 18.5 KM. TURN RIGHT ONTO ROAD 19.3 KM. ESHOWE RANK ENTRANCE 19.3 KM. GET ON ROAD AND DRIVE NORTHWEST 19.3 KM. ESHOWE RANK END (S28.89723 E31.46279) 19.7 KM.

107.1 ESHOWE RANK START TO NOZANDLA VIA MPUMAZI 20.1 KM  
ESHOWE RANK START (S28.89711 E31.46254). GET ON ROAD AND DRIVE SOUTH. ESHOWE RANK EXIT 321 M. TURN LEFT ONTO MAIN ST 325 M. ENTER ROUNDABOUT 566 M. TAKE THE 2ND LEFT ONTO OSBORN RD 587 M. ENTER ROUNDABOUT OSBORN RD 1.6 KM. TAKE THE 1ST LEFT ONTO OSBORN RD 1.6 KM. TURN RIGHT ONTO KANGELA ST 2.0 KM. TURN LEFT ONTO KANGELA ST 4.8 KM. BEAR RIGHT ONTO ROAD 5.7 KM. BEAR RIGHT ONTO ROAD 6.0 KM. KEEP RIGHT ONTO ROAD 8.2 KM. KEEP RIGHT ONTO THAWINI 8.6 KM. UNPAVED ROAD 9.0 KM. GET ON UNPAVED ROAD AND DRIVE EAST 9.0 KM. TURN LEFT ONTO ALLEY 11.8 KM. MPUMAZI PRIMARY 14.5 KM. TURN RIGHT ONTO UNPAVED ROAD 18.8 KM. NOZANDLA (S28.91476 E31.60509) 20.1 KM.

110 ESHOWE RANK START TO AMATIKULU PRIMARY 35.6 KM  
ESHOWE RANK START (S28.89711 E31.46254). GET ON ROAD AND DRIVE SOUTH. ESHOWE RANK EXIT 321 M. TURN LEFT ONTO MAIN ST 325 M. ENTER ROUNDABOUT 566 M. TAKE THE 2ND LEFT ONTO OSBORN RD 587 M. ENTER ROUNDABOUT OSBORN RD 1.6 KM. TAKE THE 1ST LEFT ONTO OSBORN RD 1.6 KM. TURN RIGHT ONTO KANGELA ST 2.0 KM. GET ON KANGELA ST AND DRIVE EAST 2.7 KM. TURN RIGHT ONTO R66 2.7 KM. TURN RIGHT ONTO D134 23.2 KM. TURN LEFT ONTO KUDU RD 23.5 KM. TURN RIGHT ONTO ROAD 24.2 KM. TURN LEFT ONTO MCCULLUM ST 24.5 KM. TURN RIGHT ONTO CHEESEMAN RD 25.0 KM. TURN RIGHT ONTO MAIN ST 25.2 KM. TURN LEFT ONTO COMMERCIAL RD 25.3 KM. TURN RIGHT ONTO COMMERCIAL RD 25.5 KM. TURN RIGHT ONTO MCCULLUM ST 26.0 KM. GET ON MCCULLUM ST AND DRIVE NORTH 26.1 KM. TURN RIGHT ONTO MAIN ST 26.2 KM. GINGINDLOVU RANK (S29.03043 E31.58266) 26.6 KM. GET ON MAIN ST AND DRIVE EAST 26.6 KM. TURN RIGHT ONTO R102 27.3 KM. TURN RIGHT ONTO [UNPAVED/GRAVEL] 29.0 KM. TURN RIGHT ONTO ROAD 35.1 KM. AMATIKULU PRIMARY (S29.04773 E31.52573) 35.6 KM.

110.1 AMATIKULU PRIMARY TO ESHOWE RANK END 35.3 KM  
AMATIKULU PRIMARY (S29.04773 E31.52573). GET ON ROAD AND DRIVE SOUTHEAST. TURN LEFT ONTO [UNPAVED/GRAVEL] 527 M. TURN LEFT ONTO R102 6.6 KM. TURN LEFT ONTO MCCULLUM ST 8.3 KM. GINGINDLOVU RANK (S29.03043 E31.58266) 9.1 KM. GET ON MAIN ST AND DRIVE WEST 9.1 KM. TURN LEFT ONTO MCCULLUM ST 9.4 KM. GET ON MCCULLUM ST AND DRIVE SOUTH 9.5 KM. TURN LEFT ONTO LAMB ST 9.6 KM. TURN LEFT ONTO COMMERCIAL RD 10.1 KM. TURN RIGHT ONTO MAIN ST 10.3 KM. TURN LEFT ONTO CHEESEMAN RD 10.5 KM. TURN RIGHT ONTO KUDU RD 11.1 KM. TURN LEFT ONTO NAIKERVILC 11.4 KM. TURN RIGHT ONTO D134 12.2 KM. TURN LEFT ONTO R66 12.4 KM. TURN LEFT ONTO KANGELA ST 33.0 KM. TURN LEFT ONTO OSBORN RD 33.7 KM. ENTER ROUNDABOUT OSBORN RD 34.0 KM. TAKE THE 3RD LEFT ONTO OSBORN RD 34.1 KM. TURN RIGHT ONTO ROAD 34.9 KM. GET ON ROAD AND DRIVE NORTHWEST 34.9 KM. ESHOWE RANK ENTRANCE 34.9 KM. GET ON ROAD AND DRIVE NORTHWEST 34.9 KM. ESHOWE RANK END (S28.89723 E31.46279) 35.3 KM.

110.2 AMATIKULU PRIMARY TO GINGINDLOVU RANK 10.1 KM  
AMATIKULU PRIMARY (S29.04773 E31.52573). GET ON ROAD AND DRIVE SOUTHEAST. TURN LEFT ONTO [UNPAVED/GRAVEL] 527 M. TURN LEFT ONTO R102 6.6 KM. TURN LEFT ONTO MCCULLUM ST 8.3 KM. TURN LEFT ONTO COMMERCIAL RD 8.8 KM. TURN RIGHT ONTO COMMERCIAL RD 9.0 KM. TURN RIGHT ONTO MCCULLUM ST 9.5 KM. GET ON MCCULLUM ST AND DRIVE NORTH 9.6 KM. TURN RIGHT ONTO MAIN ST 9.8 KM. GINGINDLOVU RANK (S29.03043 E31.58266) 10.1 KM.

110.3 GINGINDLOVU RANK TO AMATIKULU PRIMARY 9.1 KM  
GINGINDLOVU RANK (S29.03043 E31.58266). GET ON MAIN ST AND DRIVE EAST. TURN RIGHT ONTO R102 716 M. TURN RIGHT ONTO [UNPAVED/GRAVEL] 2.4 KM. TURN RIGHT ONTO ROAD 8.5 KM. AMATIKULU PRIMARY (S29.04773 E31.52573) 9.1 KM.

113 ESHOWE RANK START TO MAKHILIMBA 23.3 KM  
ESHOWE RANK START (S28.89711 E31.46254). GET ON ROAD AND DRIVE SOUTH. ESHOWE RANK EXIT



## transport

Department:  
Transport  
Province of KwaZulu-Natal

## GAZETTE

LGKZNG02-2019-  
APR

REGION: ALL

321 M. TURN LEFT ONTO MAIN ST 325 M. ENTER ROUNDABOUT ROUNDABOUT 566 M. TAKE THE 3RD LEFT ONTO JOHN ROSS HWY 618 M. TURN LEFT ONTO D884 14.6 KM. GET ON EMAHUBHU AND DRIVE NORTHEAST 14.7 KM. GET ON D884 AND DRIVE NORTH 16.3 KM. TURN RIGHT ONTO D884 16.9 KM. TURN LEFT ONTO UNPAVED ROAD 17.5 KM. UNPAVED ROAD AND MAQHULU 19.8 KM. TURN LEFT ONTO UNPAVED ROAD 19.8 KM. MAKHILIMBA (S28.91850 E31.57320) 23.3 KM.

113.1 MAKHILIMBA TO ESHOWE RANK END 23.4 KM

MAKHILIMBA (S28.91850 E31.57320). GET ON UNPAVED ROAD AND DRIVE EAST. GET ON UNPAVED ROAD AND DRIVE SOUTHEAST 3.5 KM. TURN RIGHT ONTO MAQHULU 3.5 KM. TURN RIGHT ONTO HEMFANE 5.8 KM. GET ON D884 AND DRIVE SOUTHWEST 7.3 KM. TURN RIGHT ONTO R66 8.6 KM. KEEP LEFT ONTO JOHN ROSS HWY 19.7 KM. ENTER ROUNDABOUT ROUNDABOUT 22.7 KM. TAKE THE 3RD LEFT ONTO OSBORN RD 22.7 KM. TURN LEFT ONTO ROAD 22.9 KM. ESHOWE RANK ENTRANCE 22.9 KM. GET ON ROAD AND DRIVE NORTHWEST 22.9 KM. ESHOWE RANK END (S28.89723 E31.46279) 23.4 KM.

113.2 MAKHILIMBA TO ESHOWE RANK END VIA HOSPITAL 26.3 KM

MAKHILIMBA (S28.91850 E31.57320). GET ON UNPAVED ROAD AND DRIVE EAST. TURN RIGHT ONTO MAQHULU 3.5 KM. UNPAVED ROAD3 4.3 KM. GET ON UNPAVED ROAD AND DRIVE SOUTHWEST 4.3 KM. TURN RIGHT ONTO HEMFANE 5.8 KM. GET ON D884 AND DRIVE SOUTH 7.0 KM. TURN RIGHT ONTO R66 8.6 KM. TURN LEFT ONTO KANGELA ST 22.2 KM. ESHOWE HOSPITAL (S28.88877 E31.46598) 23.6 KM. TURN LEFT ONTO CLARKE ST 23.7 KM. ESHOWE HOSPITAL TURN AROUND 23.8 KM. PERFORM A U-TURN BACK ONTO CLARKE ST 23.8 KM. TURN RIGHT ONTO KANGELA ST 23.8 KM. TURN RIGHT ONTO OSBORN RD 24.6 KM. ENTER ROUNDABOUT OSBORN RD 25.0 KM. TAKE THE 3RD LEFT ONTO OSBORN RD 25.0 KM. TURN RIGHT ONTO ROAD 25.8 KM. ESHOWE RANK ENTRANCE 25.8 KM. GET ON ROAD AND DRIVE NORTHWEST 25.8 KM. ESHOWE RANK END (S28.89723 E31.46279) 26.3 KM.

113.3 ESHOWE RANK START TO MAKHILIMBA VIA HOSPITAL 26.6 KM

ESHOWE RANK START (S28.89711 E31.46254). GET ON ROAD AND DRIVE SOUTH. ESHOWE RANK EXIT 321 M. TURN LEFT ONTO MAIN ST 325 M. ENTER ROUNDABOUT ROUNDABOUT 566 M. TAKE THE 2ND LEFT ONTO OSBORN RD 587 M. ENTER ROUNDABOUT OSBORN RD 1.6 KM. TAKE THE 1ST LEFT ONTO OSBORN RD 1.6 KM. TURN LEFT ONTO KANGELA ST 2.0 KM. TURN LEFT ONTO CLARKE ST 2.8 KM. ESHOWE HOSPITAL TURN AROUND. 2.8 KM. PERFORM A U-TURN BACK ONTO CLARKE ST 2.8 KM. TURN RIGHT ONTO KANGELA ST 2.9 KM. ESHOWE HOSPITAL (S28.88877 E31.46598) 3.0 KM. TURN RIGHT ONTO R66 4.4 KM. TURN LEFT ONTO D884 18.0 KM. TURN RIGHT ONTO D884 20.2 KM. TURN LEFT ONTO UNPAVED ROAD 20.8 KM. UNPAVED ROAD3 22.3 KM. GET ON UNPAVED ROAD AND DRIVE NORTHEAST 22.3 KM. TURN LEFT ONTO UNPAVED ROAD 23.1 KM. MAKHILIMBA (S28.91850 E31.57320) 26.6 KM.

114 KWA-KHOZA / NGOGO (MFIHLO PRIMARY) TO ESHOWE RANK END 9.2 KM

KWA-KHOZA / NGOGO (MFIHLO PRIMARY) (S28.94646 E31.44384). GET ON MABHUDLE AND DRIVE NORTH. TURN LEFT ONTO RESIDENCY RD 7.2 KM. TURN LEFT ONTO WINDHAM RD 7.4 KM. TURN RIGHT ONTO MAIN ST 7.5 KM. TURN RIGHT ONTO MAIN ST 8.0 KM. ENTER ROUNDABOUT ROUNDABOUT 8.5 KM. TAKE THE 2ND LEFT ONTO OSBORN RD 8.5 KM. TURN LEFT ONTO ROAD 8.7 KM. ESHOWE RANK ENTRANCE 8.8 KM. GET ON ROAD AND DRIVE NORTHWEST 8.8 KM. ESHOWE RANK END (S28.89723 E31.46279) 9.2 KM.

114.1 ESHOWE RANK START TO KWA-KHOZA / NGOGO (MFIHLO PRIMARY) 8.6 KM

ESHOWE RANK START (S28.89711 E31.46254). GET ON ROAD AND DRIVE SOUTH. ESHOWE RANK EXIT 321 M. TURN RIGHT ONTO MAIN ST 325 M. TURN LEFT ONTO MAIN ST 555 M. TURN LEFT ONTO WINDHAM RD 1.1 KM. TURN RIGHT ONTO RESIDENCY RD 1.2 KM. TURN RIGHT ONTO RESIDENCY ST 1.4 KM. KWA-KHOZA / NGOGO (MFIHLO PRIMARY) (S28.94646 E31.44384) 8.6 KM.

114.2 KWA-KHOZA / NGOGO (MFIHLO PRIMARY) TO ESHOWE RANK END VIA HOSPITAL 13.3 KM

KWA-KHOZA / NGOGO (MFIHLO PRIMARY) (S28.94646 E31.44384). GET ON MABHUDLE AND DRIVE NORTH. TURN LEFT ONTO RESIDENCY RD 7.2 KM. TURN LEFT ONTO WINDHAM RD 7.4 KM. TURN RIGHT ONTO MAIN ST 7.5 KM. TURN RIGHT ONTO MAIN ST 8.0 KM. ENTER ROUNDABOUT ROUNDABOUT 8.5 KM. TAKE THE 2ND LEFT ONTO OSBORN RD 8.5 KM. ENTER ROUNDABOUT OSBORN RD 9.5 KM. TAKE THE 1ST LEFT ONTO OSBORN RD 9.5 KM. TURN LEFT ONTO KANGELA ST 9.9 KM. ESHOWE HOSPITAL (S28.88877 E31.46598) 10.6 KM. TURN LEFT ONTO KANGELA ST 10.6 KM. TURN LEFT ONTO CLARKE ST 10.7 KM. ESHOWE HOSPITAL TURN AROUND 10.8 KM. PERFORM A U-TURN BACK ONTO CLARKE ST 10.8 KM. TURN RIGHT ONTO KANGELA ST 10.8 KM. TURN RIGHT ONTO OSBORN RD 11.6 KM. ENTER ROUNDABOUT OSBORN RD 12.0 KM. TAKE THE 3RD LEFT ONTO OSBORN RD 12.0 KM. TURN RIGHT ONTO ROAD 12.8 KM. ESHOWE RANK ENTRANCE 12.8 KM. GET ON ROAD AND DRIVE NORTHWEST 12.8 KM. ESHOWE RANK END (S28.89723 E31.46279) 13.3 KM.

201 GINGINDLOVU RANK TO DOKODWENI (TURN DUTY 204 AND 209) 18.4 KM

GINGINDLOVU RANK (S29.03043 E31.58266). GET ON MAIN ST AND DRIVE EAST. TURN RIGHT ONTO R102 716 M. TURN LEFT ONTO [UNPAVED/GRAVEL] 2.4 KM. UNPAVED ROAD8 3.0 KM. GET ON UNPAVED ROAD AND DRIVE SOUTHEAST 3.0 KM. TURN RIGHT ONTO UNPAVED ROAD 6.1 KM. GET ON UNPAVED ROAD AND DRIVE SOUTHWEST 10.9 KM. UNPAVED ROAD14 13.1 KM. GET ON UNPAVED ROAD AND DRIVE EAST 13.1 KM. ROUTE DUTY 204 AND 209 16.2 KM. GET ON UNPAVED ROAD AND DRIVE NORTH 16.2 KM. TURN RIGHT ONTO [UNPAVED/GRAVEL] 17.0 KM. DOKODWENI (TURN DUTY 204 AND 209) (S29.06866 E31.63230) 18.4 KM.





## transport

Department:  
Transport  
Province of KwaZulu-Natal

## GAZETTE

LGKZNG02-2019-  
APR

REGION: ALL

201.1 DOKODWENI (TURN DUTY 204 AND 209) TO GINGINDLOVU RANK 19.4 KM  
DOKODWENI (TURN DUTY 204 AND 209) (S29.06866 E31.63230). GET ON [UNPAVED/GRAVEL] AND DRIVE  
SOUTHWEST. TURN LEFT ONTO UNPAVED ROAD 1.4 KM. ROUTE DUTY 204 AND 209 2.2 KM. GET ON  
UNPAVED ROAD AND DRIVE SOUTH 2.2 KM. UNPAVED ROAD15 5.6 KM. GET ON UNPAVED ROAD AND  
DRIVE NORTH 5.6 KM. GET ON UNPAVED ROAD AND DRIVE NORTH 9.8 KM. TURN LEFT ONTO UNPAVED  
ROAD 12.3 KM. UNPAVED ROAD16 15.6 KM. TURN RIGHT ONTO R102 16.0 KM. TURN LEFT ONTO  
MCCULLUM ST 17.7 KM. TURN LEFT ONTO COMMERCIAL RD 18.2 KM. TURN RIGHT ONTO COMMERCIAL  
RD 18.2 KM. TURN RIGHT ONTO MCCULLUM ST 18.9 KM. GET ON MCCULLUM ST AND DRIVE NORTH 19.  
0 KM. TURN RIGHT ONTO MAIN ST 19.1 KM. GINGINDLOVU RANK (S29.03043 E31.58266) 19.4 KM.

202 DOKODWENI (TURN DUTY 202) TO MANDENI 33.8 KM  
DOKODWENI (TURN DUTY 202) (S29.07179 E31.64292). GET ON [UNPAVED/GRAVEL] AND DRIVE  
SOUTHWEST. TURN LEFT ONTO [UNPAVED/GRAVEL] 837 M. TURN LEFT ONTO UNPAVED ROAD 3.9 KM.  
ROUTE DUTY 202 4.0 KM. GET ON UNPAVED ROAD AND DRIVE SOUTH 4.0 KM. TURN LEFT ONTO  
UNPAVED ROAD 4.4 KM. GET ON UNPAVED ROAD AND DRIVE NORTH 7.8 KM. TURN LEFT ONTO  
UNPAVED ROAD 10.3 KM. TURN RIGHT ONTO BLUE ST 33.6 KM. MANDENI (S29.10607 E31.41741) 33.8  
KM.

202.1 DOKODWENI (TURN DUTY 204 AND 209) TO MANDENI 35.8 KM  
DOKODWENI (TURN DUTY 204 AND 209) (S29.06866 E31.63230). GET ON [UNPAVED/GRAVEL] AND DRIVE  
SOUTHWEST. TURN LEFT ONTO UNPAVED ROAD 1.4 KM. ROUTE DUTY 204 AND 209 2.2 KM. GET ON  
UNPAVED ROAD AND DRIVE SOUTH 2.2 KM. UNPAVED ROAD14 5.3 KM. GET ON UNPAVED ROAD AND  
DRIVE WEST 5.3 KM. GET ON UNPAVED ROAD AND DRIVE NORTH 9.8 KM. TURN LEFT ONTO UNPAVED  
ROAD 12.3 KM. TURN RIGHT ONTO BLUE ST 35.6 KM. MANDENI (S29.10607 E31.41741) 35.8 KM.

203 MANDENI TO DOKODWENI (TURN DUTY 204 AND 209) 35.8 KM  
MANDENI (S29.10607 E31.41741). GET ON BLUE ST AND DRIVE SOUTHEAST. TURN LEFT ONTO WHITE  
ST 150 M. TURN RIGHT ONTO UNPAVED ROAD 23.5 KM. GET ON UNPAVED ROAD AND DRIVE  
SOUTHWEST 28.3 KM. UNPAVED ROAD14 30.5 KM. GET ON UNPAVED ROAD AND DRIVE EAST 30.5 KM.  
ROUTE DUTY 204 AND 209 33.6 KM. GET ON UNPAVED ROAD AND DRIVE NORTH 33.6 KM. TURN RIGHT  
ONTO [UNPAVED/GRAVEL] 34.4 KM. DOKODWENI (TURN DUTY 204 AND 209) (S29.06866 E31.63230) 35.8  
KM.

203.1 MANDENI TO DOKODWENI (TURN DUTY 202) 33.8 KM  
MANDENI (S29.10607 E31.41741). GET ON BLUE ST AND DRIVE SOUTHEAST. TURN LEFT ONTO WHITE  
ST 150 M. TURN RIGHT ONTO UNPAVED ROAD 23.5 KM. GET ON UNPAVED ROAD AND DRIVE  
NORTHEAST 28.3 KM. ROUTE DUTY 202 29.8 KM. GET ON UNPAVED ROAD AND DRIVE NORTH 29.8 KM.  
TURN RIGHT ONTO R66 29.9 KM. TURN RIGHT ONTO [UNPAVED/GRAVEL] 32.9 KM. DOKODWENI (TURN  
DUTY 202) (S29.07179 E31.64292) 33.8 KM.

205 MPONDOZI (CATHERINE BOOTH) TO MANDENI 30.0 KM  
MPONDOZI (CATHERINE BOOTH) S28.96629 E31.48563). GET ON UNPAVED ROAD AND DRIVE WEST.  
TURN RIGHT ONTO UNPAVED ROAD 22 M. TURN LEFT ONTO [UNPAVED/GRAVEL] 37 M. TURN RIGHT  
ONTO [UNPAVED/GRAVEL] 5.0 KM. [UNPAVED/GRAVEL]1 6.3 KM. GET ON [UNPAVED/GRAVEL] AND  
DRIVE SOUTH 6.3 KM. TURN RIGHT ONTO [UNPAVED/GRAVEL] 12.6 KM. TURN RIGHT ONTO  
[UNPAVED/GRAVEL] 15.3 KM. TURN RIGHT ONTO BLUE ST 29.9 KM. MANDENI (S29.10607 E31.41741) 30.0  
KM.

205.1 MANDENI TO MPONDOZI (CATHERINE BOOTH) 30.3 KM  
MANDENI (S29.10607 E31.41741). GET ON BLUE ST AND DRIVE SOUTHEAST. TURN LEFT ONTO WHITE  
ST 150 M. TURN LEFT ONTO [UNPAVED/GRAVEL] 14.7 KM. TURN LEFT ONTO [UNPAVED/GRAVEL] 17.5  
KM. [UNPAVED/GRAVEL]1 23.7 KM. GET ON [UNPAVED/GRAVEL] AND DRIVE NORTH 23.7 KM. TURN LEFT  
ONTO [UNPAVED/GRAVEL] 25.1 KM. TURN RIGHT ONTO UNPAVED ROAD 25.9 KM. GET ON UNPAVED  
ROAD AND DRIVE WEST 26.1 KM. TURN RIGHT ONTO [UNPAVED/GRAVEL] 26.2 KM. TURN RIGHT ONTO  
UNPAVED ROAD 30.3 KM. TURN LEFT ONTO UNPAVED ROAD 30.3 KM. MPONDOZI (CATHERINE BOOTH)  
S28.96629 E31.48563) 30.3 KM.

206 MANDENI TO KHANYILE STORE 39.8 KM  
MANDENI (S29.10607 E31.41741). GET ON BLUE ST AND DRIVE SOUTHEAST. TURN LEFT ONTO WHITE  
ST 150 M. TURN LEFT ONTO R102 19.8 KM. TURN LEFT ONTO MCCULLUM ST 21.5 KM. TURN LEFT ONTO  
COMMERCIAL RD 22.0 KM. TURN RIGHT ONTO COMMERCIAL RD 22.2 KM. TURN RIGHT ONTO  
MCCULLUM ST 22.7 KM. GET ON MCCULLUM ST AND DRIVE NORTH 22.8 KM. TURN RIGHT ONTO MAIN  
ST 22.9 KM. TURN LEFT ONTO R102 24.0 KM. TURN LEFT ONTO R102 24.1 KM. TURN RIGHT ONTO R102  
25.2 KM. GET ON R102 AND DRIVE NORTHEAST 34.4 KM. GET ON R102 AND DRIVE NORTHEAST 34.7 KM.  
TURN LEFT ONTO ROAD 34.8 KM. GET ON ROAD AND DRIVE NORTHWEST 34.8 KM. TURN LEFT ONTO  
[UNPAVED/GRAVEL] 34.8 KM. UNPAVED ROAD9 36.8 KM. GET ON UNPAVED ROAD AND DRIVE NORTH  
36.8 KM. KHANYILE STORE (S28.92704 E31.64299) 39.8 KM.

210 MANDENI TO GINGINDLOVU RANK 23.3 KM  
MANDENI (S29.10607 E31.41741). GET ON BLUE ST AND DRIVE SOUTHEAST. TURN LEFT ONTO WHITE  
ST 150 M. TURN LEFT ONTO R102 19.8 KM. TURN LEFT ONTO MCCULLUM ST 21.5 KM. TURN LEFT ONTO  
COMMERCIAL RD 22.0 KM. TURN RIGHT ONTO COMMERCIAL RD 22.2 KM. TURN RIGHT ONTO



## transport

Department:  
Transport  
Province of KwaZulu-Natal

## GAZETTE

LGKZNG02-2019-  
APR

REGION: ALL

MCCULLUM ST 22.7 KM. GET ON MCCULLUM ST AND DRIVE NORTH 22.8 KM. TURN RIGHT ONTO MAIN ST 22.9 KM. GINGINDLOVU RANK (S29.03043 E31.58266) 23.3 KM.

210.1 OBANJENI TO GINGINDLOVU RANK 24.7 KM  
OBANJENI (S28.93130 E31.68591). GET ON D1659 AND DRIVE WEST. PRINCE ZITHUME HIGH SCHOOL 1.2 KM. TURN RIGHT ONTO D1659 3.7 KM. GET ON D1659 AND DRIVE WEST 3.9 KM. D1659 AND UNPAVED ROAD1 4.0 KM. GET ON D1659 AND DRIVE SOUTHEAST 4.8 KM. TURN RIGHT ONTO R102 5.0 KM. GET ON R102 AND DRIVE SOUTHWEST 5.2 KM. TURN RIGHT ONTO ROAD 6.6 KM. TURN LEFT ONTO [UNPAVED/GRAVEL] 6.6 KM. TURN LEFT ONTO UNPAVED ROAD 8.2 KM. UNPAVED ROAD17 12.4 KM. GET ON UNPAVED ROAD AND DRIVE SOUTH 12.4 KM. TURN RIGHT ONTO D1654 12.5 KM. GET ON D1656 AND DRIVE WEST 17.3 KM. TURN LEFT ONTO UNPAVED ROAD 17.4 KM. TURN RIGHT ONTO D134 21.3 KM. TURN LEFT ONTO KUDU RD 21.6 KM. TURN RIGHT ONTO ROAD 22.3 KM. TURN LEFT ONTO MCCULLUM ST 22.6 KM. TURN RIGHT ONTO CHEESEMAN RD 23.0 KM. TURN RIGHT ONTO MAIN ST 23.3 KM. TURN LEFT ONTO COMMERCIAL RD 23.4 KM. TURN RIGHT ONTO COMMERCIAL RD 23.6 KM. TURN RIGHT ONTO MCCULLUM ST 24.1 KM. GET ON MCCULLUM ST AND DRIVE NORTH 24.2 KM. TURN RIGHT ONTO MAIN ST 24.3 KM. GINGINDLOVU RANK (S29.03043 E31.58266) 24.7 KM.

210.2 GINGINDLOVU RANK TO OBANJENI 23.2 KM  
GINGINDLOVU RANK (S29.03043 E31.58266). GET ON MAIN ST AND DRIVE EAST. TURN LEFT ONTO CHEESEMAN RD 363 M. TURN LEFT ONTO MCCULLUM ST 587 M. TURN RIGHT ONTO KUDU RD 1.0 KM. ROAD AND OFFER ST AND KUDU RD 1.1 KM. TURN LEFT ONTO NAIKERVULC 1.3 KM. TURN RIGHT ONTO D134 2.1 KM. TURN LEFT ONTO R66 2.3 KM. KEEP RIGHT ONTO UNPAVED ROAD 5.9 KM. TURN RIGHT ONTO D1656 6.3 KM. GET ON D1656 AND DRIVE EAST 7.4 KM. KEEP LEFT ONTO D1654 8.1 KM. UNPAVED ROAD AND D1654 11.1 KM. TURN LEFT ONTO UNPAVED ROAD 11.1 KM. TURN RIGHT ONTO UNPAVED ROAD 11.4 KM. TURN LEFT ONTO UNPAVED ROAD 17.0 KM. TURN RIGHT ONTO UNPAVED ROAD 17.5 KM. TURN LEFT ONTO R102 17.5 KM. GET ON R102 AND DRIVE NORTHEAST 17.8 KM. TURN LEFT ONTO D1659 18.6 KM. KEEP RIGHT ONTO UNPAVED ROAD 18.9 KM. PRINCE ZITHUME HIGH SCHOOL 22.0 KM. OBANJENI (S28.93130 E31.68591) 23.2 KM.

210.3 GINGINDLOVU RANK TO MANDENI 22.2 KM  
GINGINDLOVU RANK (S29.03043 E31.58266). GET ON MAIN ST AND DRIVE EAST. TURN RIGHT ONTO R102 716 M. TURN RIGHT ONTO [UNPAVED/GRAVEL] 2.4 KM. TURN RIGHT ONTO BLUE ST 22.1 KM. MANDENI (S29.10607 E31.41741) 22.2 KM.

210.4 OBANJENI TO GINGINDLOVU RANK 17.9 KM  
OBANJENI (S28.93130 E31.68591). GET ON ROAD AND DRIVE SOUTHEAST. TURN RIGHT ONTO R102 1.9 KM. GET ON R102 AND DRIVE SOUTHWEST 2.2 KM. TURN LEFT ONTO R102 15.0 KM. TURN RIGHT ONTO R102 16.0 KM. TURN RIGHT ONTO MCCULLUM ST 16.2 KM. TURN LEFT ONTO COMMERCIAL RD 16.7 KM. TURN RIGHT ONTO COMMERCIAL RD 16.8 KM. TURN RIGHT ONTO MCCULLUM ST 17.4 KM. GET ON MCCULLUM ST AND DRIVE NORTH 17.5 KM. TURN RIGHT ONTO MAIN ST 17.6 KM. GINGINDLOVU RANK (S29.03043 E31.58266) 17.9 KM.

212.1 GINGINDLOVU RANK TO KHANYILE STORE 16.5 KM  
GINGINDLOVU RANK (S29.03043 E31.58266). GET ON MAIN ST AND DRIVE EAST. TURN LEFT ONTO R102 716 M. TURN LEFT ONTO R102 862 M. TURN RIGHT ONTO R102 1.9 KM. GET ON R102 AND DRIVE NORTHEAST 11.5 KM. TURN LEFT ONTO ROAD 11.5 KM. TURN LEFT ONTO [UNPAVED/GRAVEL] 11.5 KM. UNPAVED ROAD12 13.1 KM. GET ON UNPAVED ROAD AND DRIVE NORTH 13.1 KM. KHANYILE STORE (S28.92704 E31.64299) 16.5 KM.

212.2 KHANYILE STORE TO GINGINDLOVU RANK 17.5 KM  
KHANYILE STORE (S28.92704 E31.64299). GET ON UNPAVED ROAD AND DRIVE SOUTH. UNPAVED ROAD10 2.5 KM. GET ON UNPAVED ROAD AND DRIVE SOUTH 2.5 KM. TURN RIGHT ONTO ROAD 5.0 KM. GET ON ROAD AND DRIVE SOUTHEAST 5.0 KM. TURN RIGHT ONTO R102 5.0 KM. GET ON R102 AND DRIVE SOUTHWEST 5.1 KM. TURN LEFT ONTO R102 14.6 KM. TURN RIGHT ONTO R102 15.6 KM. TURN RIGHT ONTO MCCULLUM ST 15.8 KM. TURN LEFT ONTO COMMERCIAL RD 16.3 KM. TURN RIGHT ONTO COMMERCIAL RD 16.4 KM. TURN RIGHT ONTO MCCULLUM ST 17.0 KM. GET ON MCCULLUM ST AND DRIVE NORTH 17.1 KM. TURN RIGHT ONTO MAIN ST 17.2 KM. GINGINDLOVU RANK (S29.03043 E31.58266) 17.5 KM.

212.3 KHANYILE STORE TO MANDENI VIA GINGINDLOVU RANK 39.8 KM  
KHANYILE STORE (S28.92704 E31.64299). GET ON UNPAVED ROAD AND DRIVE SOUTH. UNPAVED ROAD11 3.0 KM. GET ON UNPAVED ROAD AND DRIVE SOUTH 3.0 KM. TURN RIGHT ONTO R102 5.0 KM. TURN LEFT ONTO R102 14.6 KM. TURN RIGHT ONTO R102 15.6 KM. TURN RIGHT ONTO MCCULLUM ST 15.8 KM. TURN LEFT ONTO COMMERCIAL RD 16.3 KM. TURN RIGHT ONTO COMMERCIAL RD 16.4 KM. TURN RIGHT ONTO MCCULLUM ST 17.0 KM. GET ON MCCULLUM ST AND DRIVE NORTH 17.1 KM. TURN RIGHT ONTO MAIN ST 17.2 KM. GINGINDLOVU RANK (S29.03043 E31.58266) 17.5 KM. GET ON MAIN ST AND DRIVE EAST 17.5 KM. TURN RIGHT ONTO R102 18.2 KM. TURN RIGHT ONTO [UNPAVED/GRAVEL] 19.9 KM. TURN RIGHT ONTO BLUE ST 39.6 KM. MANDENI (S29.10607 E31.41741) 39.8 KM.

212.4 MANDENI TO KHANYILE STORE 39.8 KM  
MANDENI (S29.10607 E31.41741). GET ON BLUE ST AND DRIVE SOUTHEAST. TURN LEFT ONTO WHITE ST 150 M. TURN LEFT ONTO R102 19.8 KM. TURN LEFT ONTO MCCULLUM ST 21.5 KM. TURN LEFT ONTO



## transport

Department:  
Transport  
Province of KwaZulu-Natal

## GAZETTE

LGKZNG02-2019-  
APR

REGION: ALL

COMMERCIAL RD 22.0 KM. TURN RIGHT ONTO COMMERCIAL RD 22.2 KM. TURN RIGHT ONTO MCCULLUM ST 22.7 KM. GET ON MCCULLUM ST AND DRIVE NORTH 22.8 KM. TURN RIGHT ONTO MAIN ST 22.9 KM. TURN LEFT ONTO R102 24.0 KM. TURN LEFT ONTO R102 24.1 KM. TURN RIGHT ONTO R102 25.2 KM. GET ON R102 AND DRIVE SOUTHWEST 34.7 KM. TURN RIGHT ONTO UNPAVED ROAD 34.8 KM. TURN LEFT ONTO [UNPAVED/GRAVEL] 34.9 KM. UNPAVED ROAD11 36.8 KM. GET ON UNPAVED ROAD AND DRIVE NORTH 36.8 KM. KHANYILE STORE (S28.92704 E31.64299) 39.8 KM.

214 MOYENI HIGH TO GINGINDLOVU RANK 12.6 KM  
MOYENI HIGH (S28.98027 E31.65312). GET ON UNPAVED ROAD AND DRIVE SOUTH. TURN RIGHT ONTO [UNPAVED/GRAVEL] 364 M. [UNPAVED/GRAVEL] 786 M. GET ON [UNPAVED/GRAVEL] AND DRIVE NORTHWEST 786 M. TURN LEFT ONTO R102 1.9 KM. TURN LEFT ONTO R102 9.7 KM. TURN RIGHT ONTO R102 10.7 KM. TURN RIGHT ONTO MCCULLUM ST 10.9 KM. TURN LEFT ONTO COMMERCIAL RD 11.4 KM. TURN RIGHT ONTO COMMERCIAL RD 11.5 KM. TURN RIGHT ONTO MCCULLUM ST 12.1 KM. GET ON MCCULLUM ST AND DRIVE NORTH 12.2 KM. TURN RIGHT ONTO MAIN ST 12.3 KM. GINGINDLOVU RANK (S29.03043 E31.58266) 12.6 KM.

214.1 GINGINDLOVU RANK TO MOYENI HIGH 27.2 KM  
GINGINDLOVU RANK (S29.03043 E31.58266). GET ON MAIN ST AND DRIVE EAST. TURN LEFT ONTO R102 716 M. TURN LEFT ONTO R102 862 M. TURN RIGHT ONTO R102 1.9 KM. TURN LEFT ONTO D1659 13.1 KM. GET ON D1659 AND DRIVE NORTHWEST 13.3 KM. D1659 AND UNPAVED ROAD 13.8 KM. D1659 AND UNPAVED ROAD1 14.1 KM. TURN LEFT ONTO D1659 14.4 KM. PRINCE ZITHUME HIGH SCHOOL 16.9 KM. OBANJENI (S28.93130 E31.68591) 18.1 KM. TURN RIGHT ONTO ROAD 18.1 KM. TURN RIGHT ONTO R102 20.0 KM. GET ON R102 AND DRIVE SOUTHWEST 20.4 KM. GET ON R102 AND DRIVE SOUTHWEST 24.7 KM. TURN LEFT ONTO [UNPAVED/GRAVEL] 25.3 KM. KEEP RIGHT ONTO [UNPAVED/GRAVEL] 25.5 KM. [UNPAVED/GRAVEL] AND UNPAVED ROAD 25.7 KM. TURN LEFT ONTO UNPAVED ROAD 26.8 KM. TURN LEFT ONTO UNPAVED ROAD 27.0 KM. MOYENI HIGH (S28.98027 E31.65312) 27.2 KM.



## transport

Department:  
Transport  
Province of KwaZulu-Natal

## GAZETTE

LGKZNG02-2019-  
APR

REGION: ALL

1) <b>Application Number:</b> APP0109951	2) <b>Gazette Number:</b> LGKZNG02-2019-APR
3) <b>Applicant:</b> □ MLALAZI TRADING AND MULTI-PURPOSE LIMITED <b>ID NO.</b> 2010/001997/24 <b>Association:</b> NOT AVAILABLE	4) <b>Applicant Address:</b> PO BOX 5503 ESHOWE 3815
5) <b>Existing Licence Holder:</b> NOT APPLICABLE <b>ID NO.</b> NOT APPLICABLE	6) <b>Existing Licence Holder Address:</b> NOT APPLICABLE
7) <b>Type of application:</b> NEW OPERATING LICENCE	8) <b>Operating Licence Number:</b> NOTAVAILABLE
9) <b>Vehicle Type:</b> BUS	10) 1 X 66 (SEATED) + 25 (STANDING)
11) <b>Region:</b> ZULULAND	
12.1	<p>008 QEDUMONA STORE TO ESHOWE RANK END 17.1 KM QEDUMONA STORE (S28.93857 E31.37776). GET ON UNPAVED ROAD AND DRIVE EAST. TURN RIGHT ONTO UNPAVED ROAD 472 M. TURN LEFT ONTO UNPAVED ROAD 2.5 KM. TURN LEFT ONTO WINDHAM RD 11.0 KM. TURN RIGHT ONTO KANGELA ST 12.0 KM. TURN RIGHT ONTO OSBORN RD 15.4 KM. ENTER ROUNDABOUT OSBORN RD 15.8 KM. TAKE THE 3RD LEFT ONTO OSBORN RD 15.8 KM. TURN RIGHT ONTO ROAD 16.6 KM. ESHOWE RANK ENTRANCE 16.6 KM. GET ON ROAD AND DRIVE NORTHWEST 16.6 KM. ESHOWE RANK END (S28.89723 E31.46279) 17.1 KM.</p> <p>008.1 ESHOWE RANK START TO QEDUMONA STORE 17.4 KM ESHOWE RANK START (S28.89711 E31.46254). GET ON ROAD AND DRIVE SOUTH. ESHOWE RANK EXIT 321 M. TURN LEFT ONTO MAIN ST 325 M. ENTER ROUND ABOUT 566 M. TAKE THE 2ND LEFT ONTO OSBORN RD 587 M. ENTER ROUNDABOUT OSBORN RD 1.6 KM. TAKE THE 1ST LEFT ONTO OSBORN RD 1.6 KM. TURN LEFT ONTO KANGELA ST 2.0 KM. TURN LEFT ONTO WINDHAM RD 5.4 KM. TURN RIGHT ONTO D356 6.4 KM. KEEP LEFT ONTO MATHIBELANA 12.6 KM. TURN RIGHT ONTO UNPAVED ROAD 14.9 KM. QEDUMONA STORE (S28.93857 E31.37776) 17.4 KM.</p> <p>011 GCININHLIZIYO TO ESHOWE RANK END 26.9 KM GCININHLIZIYO (S28.79365 E31.37345). GET ON UNPAVED ROAD AND DRIVE NORTH. UNPAVED ROAD2 5.7 KM TURN LEFT ONTO [TAR] 9.0 KM. GET ON KANGELA ST AND DRIVE EAST 24.2 KM. TURN RIGHT ONTO OSBORN RD 25.3 KM. ENTER ROUNDABOUT OSBORN RD 25.6 KM. TAKE THE 3RD LEFT ONTO OSBORN RD 25.7 KM. TURN RIGHT ONTO ROAD 26.5 KM. ESHOWE RANK ENTRANCE 26.5 KM. GET ON ROAD AND DRIVE NORTHWEST 26.5 KM. ESHOWE RANK END (S28.89723 E31.46279) 26.9 KM.</p> <p>011.1 ESHOWE RANK START TO GCININHLIZIYO 27.2 KM ESHOWE RANK (S28.89711 E31.46254). GET ON ROAD AND DRIVE SOUTH. ESHOWE RANK EXIT 321 M. TURN LEFT ONTO MAIN ST 325 M. ENTER ROUNDABOUT 66 M. TAKE THE 2ND LEFT ONTO OSBORN RD 587 M. ENTER ROUNDABOUT OSBORN RD 1.6 KM. TAKE THE 1ST LEFT ONTO OSBORN RD 1.6 KM. TURN LEFT ONTO KANGELA ST 2.0 KM. TURN RIGHT ONTO NGOJE 18.2 KM. UNPAVED ROAD1 20.8 KM. GET ON UNPAVED ROAD AND DRIVE NORTHWEST 20.8 KM. GCININHLIZIYO (S28.79365 E31.37345) 27.2 KM.</p> <p>012 NKANINI TO ESHOWE RANK END 9.2 KM NKANINI (S28.91950 E31.42518). GET ON UNPAVED ROAD AND DRIVE EAST. TURN LEFT ONTO WINDHAM RD 3.2 KM. TURN RIGHT ONTO KANGELA ST 4.2 KM. TURN RIGHT ONTO OSBORN RD 7.6 KM. ENTER ROUNDABOUT OSBORN RD 7.9 KM. TAKE THE 3RD LEFT ONTO OSBORN RD 8.0 KM. TURN RIGHT ONTO ROAD 8.8 KM. ESHOWE RANK ENTRANCE 8.8 KM. GET ON ROAD AND DRIVE NORTHWEST 8.8 KM. ESHOWE RANK END (S28.89723 E31.46279) 9.2 KM.</p> <p>012.1 ESHOWE RANK START TO NKANINI 9.6 KM ESHOWE RANK (S28.89711 E31.46254). GET ON ROAD AND DRIVE SOUTH. ESHOWE RANK EXIT 321 M. TURN LEFT ONTO MAIN ST 325 M. ENTER ROUNDABOUT 566 M. TAKE THE 2ND LEFT ONTO OSBORN RD 587 M. ENTER ROUNDABOUT OSBORN RD 1.6 KM. TAKE THE 1ST LEFT ONTO OSBORN RD 1.6 KM. TURN LEFT ONTO KANGELA ST 2.0 KM. TURN LEFT ONTO WINDHAM RD 5.4 KM. TURN RIGHT ONTO D356 6.4 KM. TURN LEFT ONTO UNPAVED ROAD 8.2 KM. NKANINI (S28.91950 E31.42518) 9.6 KM.</p> <p>014 KING DINIZULU LOCATION TO NKANINI 9.5 KM KING DINIZULU LOCATION (S28.89177 E31.49227). GET ON KANGELA ST AND DRIVE WEST. TURN LEFT ONTO WINDHAM RD 5.4 KM. TURN RIGHT ONTO D356 6.4 KM. TURN LEFT ONTO UNPAVED ROAD 8.2 KM. NKANINI (S28.91950 E31.42518) 9.5 KM.</p> <p>102 MHTATHUZANA (MZIMELA PRIMARY) TO KING DINIZULU LOCATION 25.8 KM MHTATHUZANA (MZIMELA PRIMARY) (S28.86660 E31.59929). GET ON UNPAVED ROAD AND DRIVE WEST. UNPAVED ROAD7 2.3 KM. GET ON UNPAVED ROAD AND DRIVE SOUTHWEST 2.3 KM. TURN LEFT ONTO P230 11.0 KM. TURN LEFT ONTO R66 15.1 KM. TURN LEFT ONTO KANGELA ST 21.4 KM. ZWELITHINI HIGH 24.0 KM. TURN RIGHT ONTO ROAD 24.0 KM. TURN RIGHT ONTO NKANYEZI ST 24.3 KM.</p>



## transport

Department:  
Transport  
Province of KwaZulu-Natal

## GAZETTE

LGKZNG02-2019-  
APR

REGION: ALL

GCWALULWLAZI HIGH 24.5 KM. GET ON NKANYEZI ST AND DRIVE WEST 24.5 KM. TURN RIGHT ONTO KING DINIZULU RD 24.7 KM. TURN LEFT ONTO INKOSI NDWANDWE RD 25.2 KM. UMBAMBISWANO HIGH 25.3 KM. GET ON INKOSI NDWANDWE RD AND DRIVE SOUTHWEST 25.3 KM. KING DINIZULU LOCATION (S28.89177 E31.49227) 25.8 KM.

102.1 KING DINIZULU LOCATION TO MHTATHUZANA (MZIMELA PRIMARY) 22.6 KM  
KING DINIZULU LOCATION (S28.89177 E31.49227). GET ON KANGELA ST AND DRIVE WEST. TURN RIGHT ONTO R66 1.3 KM. TURN RIGHT ONTO P230 7.6 KM. TURN RIGHT ONTO UNPAVED ROAD 11.6 KM. TURN RIGHT ONTO UNPAVED ROAD 17.6 KM. UNPAVED ROAD7 20.3 KM. GET ON UNPAVED ROAD AND DRIVE NORTHEAST 20.3 KM. MHTATHUZANA (MZIMELA PRIMARY) (S28.86660 E31.59929) 22.6 KM.

102.2 ESHOWE RANK START TO MHTATHUZANA (MZIMELA PRIMARY) 24.0 KM  
ESHOWE RANK START (S28.89711 E31.46254). GET ON ROAD AND DRIVE SOUTH. ESHOWE RANK EXIT 321 M. TURN LEFT ONTO MAIN ST 325 M. ENTER ROUNDABOUT 566 M. TAKE THE 2ND LEFT ONTO OSBORN RD 587 M. ENTER ROUNDABOUT OSBORN RD 1.6 KM. TAKE THE 1ST LEFT ONTO OSBORN RD 1.6 KM. TURN RIGHT ONTO KANGELA STREET 2.0 KM. TURN LEFT ONTO R66 2.7 KM. TURN RIGHT ONTO P230 9.0 KM. TURN RIGHT ONTO UNPAVED ROAD 13.1 KM. TURN RIGHT ONTO UNPAVED ROAD 19.0 KM. UNPAVED ROAD4 21.8 KM. GET ON UNPAVED ROAD AND DRIVE SOUTHEAST 21.8 KM. MHTATHUZANA (MZIMELA PRIMARY) (S28.86660 E31.59929) 24.0 KM.

103 ESIQWQENI TO ESHOWE RANK END 14.1 KM  
ESIQWQENI (S28.85060 E31.53300). GET ON UNPAVED ROAD AND DRIVE WEST. TURN RIGHT ONTO UNPAVED ROAD 3.0 KM. TURN LEFT ONTO R66 5.7 KM. TURN RIGHT ONTO KANGELA ST 11.8 KM. TURN LEFT ONTO OSBORN RD 12.5 KM. ENTER ROUNDABOUT OSBORN RD 12.8 KM. TAKE THE 3RD LEFT ONTO OSBORN RD 12.9 KM. TURN RIGHT ONTO ROAD 13.7 KM. ESHOWE RANK ENTRANCE 13.7 KM. GET ON ROAD AND DRIVE NORTHWEST 13.7 KM. ESHOWE RANK END (S28.89723 E31.46279) 14.1 KM.

103.1 ESHOWE RANK START TO ESIQWQENI 14.5 KM  
ESHOWE RANK START (S28.89711 E31.46254). GET ON ROAD AND DRIVE SOUTH. ESHOWE RANK EXIT 321 M. TURN LEFT ONTO MAIN ST 325 M. ENTER ROUNDABOUT 566 M. TAKE THE 2ND LEFT ONTO OSBORN RD 587 M. ENTER ROUNDABOUT OSBORN RD 1.6 KM. TAKE THE 1ST LEFT ONTO OSBORN RD 1.6 KM. TURN RIGHT ONTO KANGELA ST 2.0 KM. TURN LEFT ONTO R66 2.7 KM. TURN RIGHT ONTO UNPAVED ROAD 8.6 KM. UNPAVED ROAD6 8.7 KM. GET ON UNPAVED ROAD AND DRIVE SOUTHEAST 8.7 KM. TURN RIGHT ONTO UNPAVED ROAD 8.7 KM. TURN LEFT ONTO UNPAVED ROAD 12.5 KM. ESIQWQENI (S28.85060 E31.53300) 14.5 KM.

103.2 ESIQWQENI TO ESHOWE RANK END VIA HOSPITAL 15.8 KM  
ESIQWQENI (S28.85060 E31.53300). GET ON UNPAVED ROAD AND DRIVE WEST. TURN RIGHT ONTO UNPAVED ROAD 3.0 KM. TURN LEFT ONTO R66 5.7 KM. TURN RIGHT ONTO KANGELA ST 11.8 KM. ESHOWE HOSPITAL (S28.88877 E31.46598) 13.2 KM. TURN LEFT ONTO CLARKE ST 13.3 KM. ESHOWE HOSPITAL TURN AROUND 13.3 KM. PERFORM A U-TURN BACK ONTO CLARKE ST 13.3 KM. TURN RIGHT ONTO KANGELA ST 13.4 KM. TURN RIGHT ONTO OSBORN RD 14.2 KM. ENTER ROUNDABOUT OSBORN RD 14.5 KM. TAKE THE 3RD LEFT ONTO OSBORN RD 14.6 KM. TURN RIGHT ONTO ROAD 15.4 KM. ESHOWE RANK ENTRANCE 15.4 KM. GET ON ROAD AND DRIVE NORTHWEST 15.4 KM. ESHOWE RANK END (S28.89723 E31.46279) 15.8 KM.

104 DANGWENI TO ESHOWE RANK END 13.0 KM  
DANGWENI (S28.80734 E31.50772). GET ON UNPAVED ROAD AND DRIVE SOUTHEAST. TURN RIGHT ONTO R66 59 M. TURN RIGHT ONTO KANGELA ST 10.6 KM. TURN LEFT ONTO OSBORN RD 11.3 KM. ENTER ROUNDABOUT OSBORN RD 11.7 KM. TAKE THE 3RD LEFT ONTO OSBORN RD 11.7 KM. TURN RIGHT ONTO ROAD 12.5 KM. ESHOWE RANK ENTRANCE 12.5 KM. GET ON ROAD AND DRIVE NORTHWEST 12.5 KM. ESHOWE RANK END (S28.89723 E31.46279) 13.0 KM.

104.1 ESHOWE RANK START TO DANGWENI 13.3 KM  
ESHOWE RANK START (S28.89711 E31.46254). GET ON ROAD AND DRIVE SOUTH. ESHOWE RANK EXIT 321 M. TURN LEFT ONTO MAIN ST 325 M. ENTER ROUNDABOUT 566 M. TAKE THE 2ND LEFT ONTO OSBORN RD 587 M. ENTER ROUNDABOUT OSBORN RD 1.6 KM. TAKE THE 1ST LEFT ONTO OSBORN RD 1.6 KM. TURN RIGHT ONTO KANGELA ST 2.0 KM. TURN LEFT ONTO R66 2.7 KM. TURN LEFT ONTO UNPAVED ROAD 13.3 KM. DANGWENI (S28.80734 E31.50772) 13.3 KM.

105 ESHOWE RANK START TO KING DINIZULU LOCATION 7.1 KM  
ESHOWE RANK START (S28.89711 E31.46254). GET ON ROAD AND DRIVE SOUTH. ESHOWE RANK EXIT 21 M. TURN LEFT ONTO MAIN ST 325 M. ENTER ROUNDABOUT 566 M. TAKE THE 2ND LEFT ONTO OSBORN RD 587 M. ENTER ROUNDABOUT OSBORN RD 1.6 KM. TAKE THE 1ST LEFT ONTO OSBORN RD 1.6 KM. TURN RIGHT ONTO KANGELA ST 2.0 KM. TURN LEFT ONTO INKOSI NDWANDWE RD 3.9 KM. UMBAMBISWANO HIGH 4.4 KM. GET ON INKOSI NDWANDWE RD AND DRIVE NORTHEAST 4.4 KM. TURN RIGHT ONTO NDLEA ST 4.6 KM. TURN LEFT ONTO NKANYEZI ST 5.1 KM. GCWALULWLAZI HIGH 5.2 KM. GET ON NKANYEZI ST AND DRIVE EAST 5.2 KM. TURN LEFT ONTO ROAD 5.4 KM. ZWELITHINI HIGH 5.7 KM. TURN RIGHT ONTO BEREA 5.7 KM. KING DINIZULU LOCATION (S28.89177 E31.49227) 7.1 KM.

105.1 KING DINIZULU LOCATION TO ESHOWE RANK END 3.6 KM  
KING DINIZULU LOCATION (S28.89177 E31.49227). GET ON KANGELA ST AND DRIVE WEST. TURN LEFT



## transport

Department:  
Transport  
Province of KwaZulu-Natal

## GAZETTE

LGKZNG02-2019-  
APR

REGION: ALL

ONTO OSBORN RD 2.0 KM. ENTER ROUNDABOUT OSBORN RD 2.3 KM. TAKE THE 3RD LEFT ONTO OSBORN RD 2.3 KM. TURN RIGHT ONTO ROAD 3.1 KM. ESHOWE RANK ENTRANCE 3.1 KM. GET ON ROAD AND DRIVE NORTHWEST 3.1 KM. ESHOWE RANK END (S28.89723 E31.46279) 3.6 KM.

105.2 ESHOWE HOSPITAL TO KING DINIZULU LOCATION 6.1 KM  
ESHOWE HOSPITAL (S28.88877 E31.46598). GET ON KANGELA ST AND DRIVE WEST. TURN LEFT ONTO CLARKE ST 78 M. ESHOWE HOSPITAL TURN AROUND 131 M. PERFORM A U-TURN BACK ONTO CLARKE ST 134 M. TURN RIGHT ONTO KANGELA ST 184 M. TURN LEFT ONTO INKOSI NDWANDWE RD 2.9 KM. UMBAMBISWANO HIGH 3.4 KM. GET ON INKOSI NDWANDWE RD AND DRIVE NORTHEAST 3.4 KM. TURN RIGHT ONTO NDLEA ST 3.6 KM. TURN LEFT ONTO NKANYEZI ST 4.1 KM. GET ON NKANYEZI ST AND DRIVE EAST 4.3 KM. TURN LEFT ONTO ROAD 4.4 KM. ZWELITHINI HIGH 4.7 KM. TURN RIGHT ONTO BERA 4.7 KM. KING DINIZULU LOCATION (S28.89177 E31.49227) 6.1 KM.

105.3 KING DINIZULU LOCATION TO ESHOWE HOSPITAL 5.9 KM  
KING DINIZULU LOCATION (S28.89177 E31.49227). GET ON INKOSI NDWANDWE RD AND DRIVE NORTHEAST. UMBAMBISWANO HIGH 458 M. GET ON INKOSI NDWANDWE RD AND DRIVE NORTHEAST 458 M. TURN RIGHT ONTO NDLEA ST 637 M. TURN LEFT ONTO NKANYEZI ST 1.1 KM. GCWALULWLAZI HIGH 1.3 KM. GET ON NKANYEZI ST AND DRIVE EAST 1.3 KM. TURN LEFT ONTO ROAD 1.5 KM. ZWELITHINI HIGH 1.8 KM. TURN RIGHT ONTO BERA 1.8 KM. ESHOWE HOSPITAL (S28.88877 E31.46598) 5.9 KM.

105.4 ESHOWE RANK START TO KING DINIZULU LOCATION VIA HOSPITAL 8.8 KM  
ESHOWE RANK START (S28.89711 E31.46254). GET ON ROAD AND DRIVE SOUTH. ESHOWE RANK EXIT 321 M  
TURN LEFT ONTO MAIN ST 325 M. ENTER ROUNDABOUT 566 M. TAKE THE 2ND LEFT ONTO OSBORN RD 587 M. ENTER ROUNDABOUT OSBORN RD 1.6 KM. TAKE THE 1ST LEFT ONTO OSBORN RD 1.6 KM. TURN LEFT ONTO KANGELA ST 2.0 KM. TURN LEFT ONTO CLARKE ST 2.8 KM. ESHOWE HOSPITAL TURN AROUND 2.8 KM. PERFORM A U-TURN BACK ONTO CLARKE ST 2.8 KM. TURN RIGHT ONTO KANGELA ST 2.9 KM. ESHOWE HOSPITAL (S28.88877 E31.46598) 3.0 KM. TURN LEFT ONTO INKOSI NDWANDWE RD 5.6 KM. UMBAMBISWANO HIGH 6.1 KM. GET ON INKOSI NDWANDWE RD AND DRIVE NORTHEAST 6.1 KM. TURN RIGHT ONTO NDLEA ST 6.3 KM. TURN LEFT ONTO NKANYEZI ST 6.8 KM. GCWALULWLAZI HIGH 7.0 KM. GET ON NKANYEZI ST AND DRIVE EAST 7.0 KM. TURN LEFT ONTO ROAD 7.1 KM. ZWELITHINI HIGH 7.4 KM. TURN RIGHT ONTO BERA 7.4 KM. KING DINIZULU LOCATION (S28.89177 E31.49227) 8.8 KM.

105.5 KING DINIZULU LOCATION TO ESHOWE RANK END VIA HOSPITAL 6.8 KM  
KING DINIZULU LOCATION (S28.89177 E31.49227). GET ON INKOSI NDWANDWE RD AND DRIVE NORTHEAST. UMBAMBISWANO HIGH 458 M. GET ON INKOSI NDWANDWE RD AND DRIVE NORTHEAST 458 M. TURN RIGHT ONTO NDLEA ST 637 M. TURN LEFT ONTO NKANYEZI ST 1.1 KM. GCWALULWLAZI HIGH 1.3 KM. GET ON NKANYEZI ST AND DRIVE EAST 1.3 KM. TURN LEFT ONTO ROAD 1.5 KM. ZWELITHINI HIGH 1.8 KM. TURN RIGHT ONTO BERA 1.8 KM. TURN LEFT ONTO OSBORN RD 5.1 KM. ENTER ROUNDABOUT OSBORN RD 5.5 KM. TAKE THE 3RD LEFT ONTO OSBORN RD 5.5 KM. TURN RIGHT ONTO ROAD 6.3 KM. ESHOWE RANK ENTRANCE 6.3 KM. GET ON ROAD AND DRIVE NORTHWEST 6.3 KM. ESHOWE RANK END (S28.89723 E31.46279) 6.8 KM.

105.6 KING DINIZULU LOCATION TO ESHOWE RANK END VIA HOSPITAL 5.3 KM  
KING DINIZULU LOCATION (S28.89177 E31.49227). GET ON KANGELA ST AND DRIVE WEST. ESHOWE HOSPITAL (S28.88877 E31.46598) 2.7 KM. TURN LEFT ONTO CLARKE ST 2.8 KM. ESHOWE HOSPITAL TURN AROUND 2.8 KM. PERFORM A U-TURN BACK ONTO CLARKE ST 2.8 KM. TURN RIGHT ONTO KANGELA ST 2.9 KM. TURN RIGHT ONTO OSBORN RD 3.7 KM. ENTER ROUNDABOUT OSBORN RD 4.0 KM. TAKE THE 3RD LEFT ONTO OSBORN RD 4.1 KM. TURN RIGHT ONTO ROAD 4.8 KM. ESHOWE RANK ENTRANCE 4.9 KM. GET ON ROAD AND DRIVE NORTHWEST 4.9 KM. ESHOWE RANK END (S28.89723 E31.46279) 5.3 KM.

105.7 KING DINIZULU LOCATION TO ESHOWE RANK END VIA HOSPITAL 8.5 KM  
KING DINIZULU LOCATION (S28.89177 E31.49227). GET ON INKOSI NDWANDWE RD AND DRIVE NORTHEAST. UMBAMBISWANO HIGH 458 M. GET ON INKOSI NDWANDWE RD AND DRIVE NORTHEAST 458 M. TURN RIGHT ONTO NDLEA ST 637 M. TURN LEFT ONTO NKANYEZI ST 1.1 KM. GCWALULWLAZI HIGH 1.3 KM. GET ON NKANYEZI ST AND DRIVE EAST 1.3 KM. TURN LEFT ONTO ROAD 1.5 KM. ZWELITHINI HIGH 1.8 KM. TURN RIGHT ONTO BERA 1.8 KM. ESHOWE HOSPITAL (S28.88877 E31.46598) 5.9 KM. TURN LEFT ONTO CLARKE ST 5.9 KM. ESHOWE HOSPITAL TURN AROUND 6.0 KM. PERFORM A U-TURN BACK ONTO CLARKE ST 6.0 KM. TURN RIGHT ONTO KANGELA ST 6.0 KM. TURN RIGHT ONTO OSBORN RD 6.9 KM. ENTER ROUNDABOUT OSBORN RD 7.2 KM. TAKE THE 3RD LEFT ONTO OSBORN RD 7.2 KM. TURN RIGHT ONTO ROAD 8.0 KM. ESHOWE RANK ENTRANCE 8.0 KM. GET ON ROAD AND DRIVE NORTHWEST 8.0 KM. ESHOWE RANK END (S28.89723 E31.46279) 8.5 KM.

105.8 KING DINIZULU LOCATION TO ESHOWE HOSPITAL 2.7 KM  
KING DINIZULU LOCATION (S28.89177 E31.49227). GET ON KANGELA ST AND DRIVE WEST. ESHOWE HOSPITAL (S28.88877 E31.46598) 2.7 KM.

105.9 ESHOWE HOSPITAL TO KING DINIZULU LOCATION 6.1 KM  
ESHOWE HOSPITAL (S28.88877 E31.46598). GET ON KANGELA ST AND DRIVE WEST. TURN LEFT ONTO CLARKE ST 78 M. ESHOWE HOSPITAL TURN AROUND 131 M. PERFORM A U-TURN BACK ONTO CLARKE



## transport

Department:  
Transport  
Province of KwaZulu-Natal

## GAZETTE

LGKZNG02-2019-  
APR

REGION: ALL

ST 134 M. TURN RIGHT ONTO KANGELA ST 184 M. TURN LEFT ONTO INKOSI NDWANDWE RD 2.9 KM. UMBAMBISWANO HIGH 3.4 KM. GET ON INKOSI NDWANDWE RD AND DRIVE NORTHEAST 3.4 KM. TURN RIGHT ONTO NDLEA ST 3.6 KM. TURN LEFT ONTO NKANYEZI ST 4.1 KM. GCWALULWLAZI HIGH 4.3 KM. GET ON NKANYEZI ST AND DRIVE EAST 4.3 KM. TURN LEFT ONTO ROAD 4.4 KM. ZWELITHINI HIGH 4.7 KM. TURN RIGHT ONTO BEREA 4.7 KM. KING DINIZULU LOCATION (S28.89177 E31.49227) 6.1 KM. 106 ESHOWE RANK START TO KING DINIZULU LOCATION 3.9 KM  
ESHOWE RANK START (S28.89711 E31.46254). GET ON ROAD AND DRIVE SOUTH. ESHOWE RANK EXIT 321 M. TURN LEFT ONTO MAIN ST 325 M. ENTER ROUNDABOUT 566 M. TAKE THE 2ND LEFT ONTO OSBORN RD 587 M. ENTER ROUNDABOUT OSBORN RD 1.6 KM. TAKE THE 1ST LEFT ONTO OSBORN RD 1.6 KM. TURN RIGHT ONTO KANGELA ST 2.0 KM. KING DINIZULU LOCATION (S28.89177 E31.49227) 3.9 KM.

107 NOZANDLA TO ESHOWE RANK END VIA MPUMAZI 19.7 KM  
NOZANDLA (S28.91476 E31.60509). GET ON UNPAVED ROAD AND DRIVE NORTHEAST. TURN LEFT ONTO UNPAVED ROAD 1.2 KM. MPUMAZI PRIMARY 5.6 KM. TURN LEFT ONTO UNPAVED ROAD 6.8 KM. THAWINI AND UNPAVED ROAD 11.3 KM. KEEP RIGHT ONTO ROAD 12.6 KM. TURN LEFT ONTO OSBORN RD 18.1 KM. ENTER ROUNDABOUT OSBORN RD 18.4 KM. TAKE THE 3RD LEFT ONTO OSBORN RD 18.5 KM. TURN RIGHT ONTO ROAD 19.3 KM. ESHOWE RANK ENTRANCE 19.3 KM. GET ON ROAD AND DRIVE NORTHWEST 19.3 KM. ESHOWE RANK END (S28.89723 E31.46279) 19.7 KM.

107.1 ESHOWE RANK START TO NOZANDLA VIA MPUMAZI 20.1 KM  
ESHOWE RANK START (S28.89711 E31.46254). GET ON ROAD AND DRIVE SOUTH. ESHOWE RANK EXIT 321 M. TURN LEFT ONTO MAIN ST 325 M. ENTER ROUNDABOUT 566 M. TAKE THE 2ND LEFT ONTO OSBORN RD 587 M. ENTER ROUNDABOUT OSBORN RD 1.6 KM. TAKE THE 1ST LEFT ONTO OSBORN RD 1.6 KM. TURN RIGHT ONTO KANGELA ST 2.0 KM. TURN LEFT ONTO KANGELA ST 4.8 KM. BEAR RIGHT ONTO ROAD 5.7 KM. BEAR RIGHT ONTO ROAD 6.0 KM. KEEP RIGHT ONTO ROAD 8.2 KM. KEEP RIGHT ONTO THAWINI 8.6 KM. UNPAVED ROAD 9.0 KM. GET ON UNPAVED ROAD AND DRIVE EAST 9.0 KM. TURN LEFT ONTO ALLEY 11.8 KM. MPUMAZI PRIMARY 14.5 KM. TURN RIGHT ONTO UNPAVED ROAD 18.8 KM. NOZANDLA (S28.91476 E31.60509) 20.1 KM.

110 ESHOWE RANK START TO AMATIKULU PRIMARY 35.6 KM  
ESHOWE RANK START (S28.89711 E31.46254). GET ON ROAD AND DRIVE SOUTH. ESHOWE RANK EXIT 321 M. TURN LEFT ONTO MAIN ST 325 M. ENTER ROUNDABOUT 566 M. TAKE THE 2ND LEFT ONTO OSBORN RD 587 M. ENTER ROUNDABOUT OSBORN RD 1.6 KM. TAKE THE 1ST LEFT ONTO OSBORN RD 1.6 KM. TURN RIGHT ONTO KANGELA ST 2.0 KM. GET ON KANGELA ST AND DRIVE EAST 2.7 KM. TURN RIGHT ONTO R66 2.7 KM. TURN RIGHT ONTO D134 23.2 KM. TURN LEFT ONTO KUDU RD 23.5 KM. TURN RIGHT ONTO ROAD 24.2 KM. TURN LEFT ONTO MCCULLUM ST 24.5 KM. TURN RIGHT ONTO CHEESEMAN RD 25.0 KM. TURN RIGHT ONTO MAIN ST 25.2 KM. TURN LEFT ONTO COMMERCIAL RD 25.3 KM. TURN RIGHT ONTO COMMERCIAL RD 25.5 KM. TURN RIGHT ONTO MCCULLUM ST 26.0 KM. GET ON MCCULLUM ST AND DRIVE NORTH 26.1 KM. TURN RIGHT ONTO MAIN ST 26.2 KM. GINGINDLOVU RANK (S29.03043 E31.58266) 26.6 KM. GET ON MAIN ST AND DRIVE EAST 26.6 KM. TURN RIGHT ONTO R102 27.3 KM. TURN RIGHT ONTO [UNPAVED/GRAVEL] 29.0 KM. TURN RIGHT ONTO ROAD 35.1 KM. AMATIKULU PRIMARY (S29.04773 E31.52573) 35.6 KM.

110.1 AMATIKULU PRIMARY TO ESHOWE RANK END 35.3 KM  
AMATIKULU PRIMARY (S29.04773 E31.52573). GET ON ROAD AND DRIVE SOUTHEAST. TURN LEFT ONTO [UNPAVED/GRAVEL] 527 M. TURN LEFT ONTO R102 6.6 KM. TURN LEFT ONTO MCCULLUM ST 8.3 KM. GINGINDLOVU RANK (S29.03043 E31.58266) 9.1 KM. GET ON MAIN ST AND DRIVE WEST 9.1 KM. TURN LEFT ONTO MCCULLUM ST 9.4 KM. GET ON MCCULLUM ST AND DRIVE SOUTH 9.5 KM. TURN LEFT ONTO LAMB ST 9.6 KM. TURN LEFT ONTO COMMERCIAL RD 10.1 KM. TURN RIGHT ONTO MAIN ST 10.3 KM. TURN LEFT ONTO CHEESEMAN RD 10.5 KM. TURN RIGHT ONTO KUDU RD 11.1 KM. TURN LEFT ONTO NAIKERVILC 11.4 KM. TURN RIGHT ONTO D134 12.2 KM. TURN LEFT ONTO R66 12.4 KM. TURN LEFT ONTO KANGELA ST 33.0 KM. TURN LEFT ONTO OSBORN RD 33.7 KM. ENTER ROUNDABOUT OSBORN RD 34.0 KM. TAKE THE 3RD LEFT ONTO OSBORN RD 34.1 KM. TURN RIGHT ONTO ROAD 34.9 KM. GET ON ROAD AND DRIVE NORTHWEST 34.9 KM. ESHOWE RANK ENTRANCE 34.9 KM. GET ON ROAD AND DRIVE NORTHWEST 34.9 KM. ESHOWE RANK END (S28.89723 E31.46279) 35.3 KM.

110.2 AMATIKULU PRIMARY TO GINGINDLOVU RANK 10.1 KM  
AMATIKULU PRIMARY (S29.04773 E31.52573). GET ON ROAD AND DRIVE SOUTHEAST. TURN LEFT ONTO [UNPAVED/GRAVEL] 527 M. TURN LEFT ONTO R102 6.6 KM. TURN LEFT ONTO MCCULLUM ST 8.3 KM. TURN LEFT ONTO COMMERCIAL RD 8.8 KM. TURN RIGHT ONTO COMMERCIAL RD 9.0 KM. TURN RIGHT ONTO MCCULLUM ST 9.5 KM. GET ON MCCULLUM ST AND DRIVE NORTH 9.6 KM. TURN RIGHT ONTO MAIN ST 9.8 KM. GINGINDLOVU RANK (S29.03043 E31.58266) 10.1 KM.

110.3 GINGINDLOVU RANK TO AMATIKULU PRIMARY 9.1 KM  
GINGINDLOVU RANK (S29.03043 E31.58266). GET ON MAIN ST AND DRIVE EAST. TURN RIGHT ONTO R102 716 M. TURN RIGHT ONTO [UNPAVED/GRAVEL] 2.4 KM. TURN RIGHT ONTO ROAD 8.5 KM. AMATIKULU PRIMARY (S29.04773 E31.52573) 9.1 KM.

113 ESHOWE RANK START TO MAKHILIMBA 23.3 KM  
ESHOWE RANK START (S28.89711 E31.46254). GET ON ROAD AND DRIVE SOUTH. ESHOWE RANK EXIT



## transport

Department:  
Transport  
Province of KwaZulu-Natal

## GAZETTE

LGKZNG02-2019-  
APR

REGION: ALL

321 M. TURN LEFT ONTO MAIN ST 325 M. ENTER ROUNDABOUT ROUNDABOUT 566 M. TAKE THE 3RD LEFT ONTO JOHN ROSS HWY 618 M. TURN LEFT ONTO D884 14.6 KM. GET ON EMAHUBHU AND DRIVE NORTHEAST 14.7 KM. GET ON D884 AND DRIVE NORTH 16.3 KM. TURN RIGHT ONTO D884 16.9 KM. TURN LEFT ONTO UNPAVED ROAD 17.5 KM. UNPAVED ROAD AND MAQHULU 19.8 KM. TURN LEFT ONTO UNPAVED ROAD 19.8 KM. MAKHILIMBA (S28.91850 E31.57320) 23.3 KM.

113.1 MAKHILIMBA TO ESHOWE RANK END 23.4 KM

MAKHILIMBA (S28.91850 E31.57320). GET ON UNPAVED ROAD AND DRIVE EAST. GET ON UNPAVED ROAD AND DRIVE SOUTHEAST 3.5 KM. TURN RIGHT ONTO MAQHULU 3.5 KM. TURN RIGHT ONTO HEMFANE 5.8 KM. GET ON D884 AND DRIVE SOUTHWEST 7.3 KM. TURN RIGHT ONTO R66 8.6 KM. KEEP LEFT ONTO JOHN ROSS HWY 19.7 KM. ENTER ROUNDABOUT ROUNDABOUT 22.7 KM. TAKE THE 3RD LEFT ONTO OSBORN RD 22.7 KM. TURN LEFT ONTO ROAD 22.9 KM. ESHOWE RANK ENTRANCE 22.9 KM. GET ON ROAD AND DRIVE NORTHWEST 22.9 KM. ESHOWE RANK END (S28.89723 E31.46279) 23.4 KM.

113.2 MAKHILIMBA TO ESHOWE RANK END VIA HOSPITAL 26.3 KM

MAKHILIMBA (S28.91850 E31.57320). GET ON UNPAVED ROAD AND DRIVE EAST. TURN RIGHT ONTO MAQHULU 3.5 KM. UNPAVED ROAD3 4.3 KM. GET ON UNPAVED ROAD AND DRIVE SOUTHWEST 4.3 KM. TURN RIGHT ONTO HEMFANE 5.8 KM. GET ON D884 AND DRIVE SOUTH 7.0 KM. TURN RIGHT ONTO R66 8.6 KM. TURN LEFT ONTO KANGELA ST 22.2 KM. ESHOWE HOSPITAL (S28.88877 E31.46598) 23.6 KM. TURN LEFT ONTO CLARKE ST 23.7 KM. ESHOWE HOSPITAL TURN AROUND 23.8 KM. PERFORM A U-TURN BACK ONTO CLARKE ST 23.8 KM. TURN RIGHT ONTO KANGELA ST 23.8 KM. TURN RIGHT ONTO OSBORN RD 24.6 KM. ENTER ROUNDABOUT OSBORN RD 25.0 KM. TAKE THE 3RD LEFT ONTO OSBORN RD 25.0 KM. TURN RIGHT ONTO ROAD 25.8 KM. ESHOWE RANK ENTRANCE 25.8 KM. GET ON ROAD AND DRIVE NORTHWEST 25.8 KM. ESHOWE RANK END (S28.89723 E31.46279) 26.3 KM.

113.3 ESHOWE RANK START TO MAKHILIMBA VIA HOSPITAL 26.6 KM

ESHOWE RANK START (S28.89711 E31.46254). GET ON ROAD AND DRIVE SOUTH. ESHOWE RANK EXIT 321 M. TURN LEFT ONTO MAIN ST 325 M. ENTER ROUNDABOUT ROUNDABOUT 566 M. TAKE THE 2ND LEFT ONTO OSBORN RD 587 M. ENTER ROUNDABOUT OSBORN RD 1.6 KM. TAKE THE 1ST LEFT ONTO OSBORN RD 1.6 KM. TURN LEFT ONTO KANGELA ST 2.0 KM. TURN LEFT ONTO CLARKE ST 2.8 KM. ESHOWE HOSPITAL TURN AROUND. 2.8 KM. PERFORM A U-TURN BACK ONTO CLARKE ST 2.8 KM. TURN RIGHT ONTO KANGELA ST 2.9 KM. ESHOWE HOSPITAL (S28.88877 E31.46598) 3.0 KM. TURN RIGHT ONTO R66 4.4 KM. TURN LEFT ONTO D884 18.0 KM. TURN RIGHT ONTO D884 20.2 KM. TURN LEFT ONTO UNPAVED ROAD 20.8 KM. UNPAVED ROAD3 22.3 KM. GET ON UNPAVED ROAD AND DRIVE NORTHEAST 22.3 KM. TURN LEFT ONTO UNPAVED ROAD 23.1 KM. MAKHILIMBA (S28.91850 E31.57320) 26.6 KM.

114 KWA-KHOZA / NGOGO (MFIHLO PRIMARY) TO ESHOWE RANK END 9.2 KM

KWA-KHOZA / NGOGO (MFIHLO PRIMARY) (S28.94646 E31.44384). GET ON MABHUDLE AND DRIVE NORTH. TURN LEFT ONTO RESIDENCY RD 7.2 KM. TURN LEFT ONTO WINDHAM RD 7.4 KM. TURN RIGHT ONTO MAIN ST 7.5 KM. TURN RIGHT ONTO MAIN ST 8.0 KM. ENTER ROUNDABOUT ROUNDABOUT 8.5 KM. TAKE THE 2ND LEFT ONTO OSBORN RD 8.5 KM. TURN LEFT ONTO ROAD 8.7 KM. ESHOWE RANK ENTRANCE 8.8 KM. GET ON ROAD AND DRIVE NORTHWEST 8.8 KM. ESHOWE RANK END (S28.89723 E31.46279) 9.2 KM.

114.1 ESHOWE RANK START TO KWA-KHOZA / NGOGO (MFIHLO PRIMARY) 8.6 KM

ESHOWE RANK START (S28.89711 E31.46254). GET ON ROAD AND DRIVE SOUTH. ESHOWE RANK EXIT 321 M. TURN RIGHT ONTO MAIN ST 325 M. TURN LEFT ONTO MAIN ST 555 M. TURN LEFT ONTO WINDHAM RD 1.1 KM. TURN RIGHT ONTO RESIDENCY RD 1.2 KM. TURN RIGHT ONTO RESIDENCY ST 1.4 KM. KWA-KHOZA / NGOGO (MFIHLO PRIMARY) (S28.94646 E31.44384) 8.6 KM.

114.2 KWA-KHOZA / NGOGO (MFIHLO PRIMARY) TO ESHOWE RANK END VIA HOSPITAL 13.3 KM

KWA-KHOZA / NGOGO (MFIHLO PRIMARY) (S28.94646 E31.44384). GET ON MABHUDLE AND DRIVE NORTH. TURN LEFT ONTO RESIDENCY RD 7.2 KM. TURN LEFT ONTO WINDHAM RD 7.4 KM. TURN RIGHT ONTO MAIN ST 7.5 KM. TURN RIGHT ONTO MAIN ST 8.0 KM. ENTER ROUNDABOUT ROUNDABOUT 8.5 KM. TAKE THE 2ND LEFT ONTO OSBORN RD 8.5 KM. ENTER ROUNDABOUT OSBORN RD 9.5 KM. TAKE THE 1ST LEFT ONTO OSBORN RD 9.5 KM. TURN LEFT ONTO KANGELA ST 9.9 KM. ESHOWE HOSPITAL (S28.88877 E31.46598) 10.6 KM. TURN LEFT ONTO KANGELA ST 10.6 KM. TURN LEFT ONTO CLARKE ST 10.7 KM. ESHOWE HOSPITAL TURN AROUND 10.8 KM. PERFORM A U-TURN BACK ONTO CLARKE ST 10.8 KM. TURN RIGHT ONTO KANGELA ST 10.8 KM. TURN RIGHT ONTO OSBORN RD 11.6 KM. ENTER ROUNDABOUT OSBORN RD 12.0 KM. TAKE THE 3RD LEFT ONTO OSBORN RD 12.0 KM. TURN RIGHT ONTO ROAD 12.8 KM. ESHOWE RANK ENTRANCE 12.8 KM. GET ON ROAD AND DRIVE NORTHWEST 12.8 KM. ESHOWE RANK END (S28.89723 E31.46279) 13.3 KM.

201 GINGINDLOVU RANK TO DOKODWENI (TURN DUTY 204 AND 209) 18.4 KM

GINGINDLOVU RANK (S29.03043 E31.58266). GET ON MAIN ST AND DRIVE EAST. TURN RIGHT ONTO R102 716 M. TURN LEFT ONTO [UNPAVED/GRAVEL] 2.4 KM. UNPAVED ROAD8 3.0 KM. GET ON UNPAVED ROAD AND DRIVE SOUTHEAST 3.0 KM. TURN RIGHT ONTO UNPAVED ROAD 6.1 KM. GET ON UNPAVED ROAD AND DRIVE SOUTHWEST 10.9 KM. UNPAVED ROAD14 13.1 KM. GET ON UNPAVED ROAD AND DRIVE EAST 13.1 KM. ROUTE DUTY 204 AND 209 16.2 KM. GET ON UNPAVED ROAD AND DRIVE NORTH 16.2 KM. TURN RIGHT ONTO [UNPAVED/GRAVEL] 17.0 KM. DOKODWENI (TURN DUTY 204 AND 209) (S29.06866 E31.63230) 18.4 KM.





## transport

Department:  
Transport  
Province of KwaZulu-Natal

## GAZETTE

LGKZNG02-2019-  
APR

REGION: ALL

201.1 DOKODWENI (TURN DUTY 204 AND 209) TO GINGINDLOVU RANK 19.4 KM  
DOKODWENI (TURN DUTY 204 AND 209) (S29.06866 E31.63230). GET ON [UNPAVED/GRAVEL] AND DRIVE  
SOUTHWEST. TURN LEFT ONTO UNPAVED ROAD 1.4 KM. ROUTE DUTY 204 AND 209 2.2 KM. GET ON  
UNPAVED ROAD AND DRIVE SOUTH 2.2 KM. UNPAVED ROAD15 5.6 KM. GET ON UNPAVED ROAD AND  
DRIVE NORTH 5.6 KM. GET ON UNPAVED ROAD AND DRIVE NORTH 9.8 KM. TURN LEFT ONTO UNPAVED  
ROAD 12.3 KM. UNPAVED ROAD16 15.6 KM. TURN RIGHT ONTO R102 16.0 KM. TURN LEFT ONTO  
MCCULLUM ST 17.7 KM. TURN LEFT ONTO COMMERCIAL RD 18.2 KM. TURN RIGHT ONTO COMMERCIAL  
RD 18.2 KM. TURN RIGHT ONTO MCCULLUM ST 18.9 KM. GET ON MCCULLUM ST AND DRIVE NORTH 19.  
0 KM. TURN RIGHT ONTO MAIN ST 19.1 KM. GINGINDLOVU RANK (S29.03043 E31.58266) 19.4 KM.

202 DOKODWENI (TURN DUTY 202) TO MANDENI 33.8 KM  
DOKODWENI (TURN DUTY 202) (S29.07179 E31.64292). GET ON [UNPAVED/GRAVEL] AND DRIVE  
SOUTHWEST. TURN LEFT ONTO [UNPAVED/GRAVEL] 837 M. TURN LEFT ONTO UNPAVED ROAD 3.9 KM.  
ROUTE DUTY 202 4.0 KM. GET ON UNPAVED ROAD AND DRIVE SOUTH 4.0 KM. TURN LEFT ONTO  
UNPAVED ROAD 4.4 KM. GET ON UNPAVED ROAD AND DRIVE NORTH 7.8 KM. TURN LEFT ONTO  
UNPAVED ROAD 10.3 KM. TURN RIGHT ONTO BLUE ST 33.6 KM. MANDENI (S29.10607 E31.41741) 33.8  
KM.

202.1 DOKODWENI (TURN DUTY 204 AND 209) TO MANDENI 35.8 KM  
DOKODWENI (TURN DUTY 204 AND 209) (S29.06866 E31.63230). GET ON [UNPAVED/GRAVEL] AND DRIVE  
SOUTHWEST. TURN LEFT ONTO UNPAVED ROAD 1.4 KM. ROUTE DUTY 204 AND 209 2.2 KM. GET ON  
UNPAVED ROAD AND DRIVE SOUTH 2.2 KM. UNPAVED ROAD14 5.3 KM. GET ON UNPAVED ROAD AND  
DRIVE WEST 5.3 KM. GET ON UNPAVED ROAD AND DRIVE NORTH 9.8 KM. TURN LEFT ONTO UNPAVED  
ROAD 12.3 KM. TURN RIGHT ONTO BLUE ST 35.6 KM. MANDENI (S29.10607 E31.41741) 35.8 KM.

203 MANDENI TO DOKODWENI (TURN DUTY 204 AND 209) 35.8 KM  
MANDENI (S29.10607 E31.41741). GET ON BLUE ST AND DRIVE SOUTHEAST. TURN LEFT ONTO WHITE  
ST 150 M. TURN RIGHT ONTO UNPAVED ROAD 23.5 KM. GET ON UNPAVED ROAD AND DRIVE  
SOUTHWEST 28.3 KM. UNPAVED ROAD14 30.5 KM. GET ON UNPAVED ROAD AND DRIVE EAST 30.5 KM.  
ROUTE DUTY 204 AND 209 33.6 KM. GET ON UNPAVED ROAD AND DRIVE NORTH 33.6 KM. TURN RIGHT  
ONTO [UNPAVED/GRAVEL] 34.4 KM. DOKODWENI (TURN DUTY 204 AND 209) (S29.06866 E31.63230) 35.8  
KM.

203.1 MANDENI TO DOKODWENI (TURN DUTY 202) 33.8 KM  
MANDENI (S29.10607 E31.41741). GET ON BLUE ST AND DRIVE SOUTHEAST. TURN LEFT ONTO WHITE  
ST 150 M. TURN RIGHT ONTO UNPAVED ROAD 23.5 KM. GET ON UNPAVED ROAD AND DRIVE  
NORTHEAST 28.3 KM. ROUTE DUTY 202 29.8 KM. GET ON UNPAVED ROAD AND DRIVE NORTH 29.8 KM.  
TURN RIGHT ONTO R66 29.9 KM. TURN RIGHT ONTO [UNPAVED/GRAVEL] 32.9 KM. DOKODWENI (TURN  
DUTY 202) (S29.07179 E31.64292) 33.8 KM.

205 MPONDOZI (CATHERINE BOOTH) TO MANDENI 30.0 KM  
MPONDOZI (CATHERINE BOOTH) S28.96629 E31.48563). GET ON UNPAVED ROAD AND DRIVE WEST.  
TURN RIGHT ONTO UNPAVED ROAD 22 M. TURN LEFT ONTO [UNPAVED/GRAVEL] 37 M. TURN RIGHT  
ONTO [UNPAVED/GRAVEL] 5.0 KM. [UNPAVED/GRAVEL]1 6.3 KM. GET ON [UNPAVED/GRAVEL] AND  
DRIVE SOUTH 6.3 KM. TURN RIGHT ONTO [UNPAVED/GRAVEL] 12.6 KM. TURN RIGHT ONTO  
[UNPAVED/GRAVEL] 15.3 KM. TURN RIGHT ONTO BLUE ST 29.9 KM. MANDENI (S29.10607 E31.41741) 30.0  
KM.

205.1 MANDENI TO MPONDOZI (CATHERINE BOOTH) 30.3 KM  
MANDENI (S29.10607 E31.41741). GET ON BLUE ST AND DRIVE SOUTHEAST. TURN LEFT ONTO WHITE  
ST 150 M. TURN LEFT ONTO [UNPAVED/GRAVEL] 14.7 KM. TURN LEFT ONTO [UNPAVED/GRAVEL] 17.5  
KM. [UNPAVED/GRAVEL]1 23.7 KM. GET ON [UNPAVED/GRAVEL] AND DRIVE NORTH 23.7 KM. TURN LEFT  
ONTO [UNPAVED/GRAVEL] 25.1 KM. TURN RIGHT ONTO UNPAVED ROAD 25.9 KM. GET ON UNPAVED  
ROAD AND DRIVE WEST 26.1 KM. TURN RIGHT ONTO [UNPAVED/GRAVEL] 26.2 KM. TURN RIGHT ONTO  
UNPAVED ROAD 30.3 KM. TURN LEFT ONTO UNPAVED ROAD 30.3 KM. MPONDOZI (CATHERINE BOOTH)  
S28.96629 E31.48563) 30.3 KM.

206 MANDENI TO KHANYILE STORE 39.8 KM  
MANDENI (S29.10607 E31.41741). GET ON BLUE ST AND DRIVE SOUTHEAST. TURN LEFT ONTO WHITE  
ST 150 M. TURN LEFT ONTO R102 19.8 KM. TURN LEFT ONTO MCCULLUM ST 21.5 KM. TURN LEFT ONTO  
COMMERCIAL RD 22.0 KM. TURN RIGHT ONTO COMMERCIAL RD 22.2 KM. TURN RIGHT ONTO  
MCCULLUM ST 22.7 KM. GET ON MCCULLUM ST AND DRIVE NORTH 22.8 KM. TURN RIGHT ONTO MAIN  
ST 22.9 KM. TURN LEFT ONTO R102 24.0 KM. TURN LEFT ONTO R102 24.1 KM. TURN RIGHT ONTO R102  
25.2 KM. GET ON R102 AND DRIVE NORTHEAST 34.4 KM. GET ON R102 AND DRIVE NORTHEAST 34.7 KM.  
TURN LEFT ONTO ROAD 34.8 KM. GET ON ROAD AND DRIVE NORTHWEST 34.8 KM. TURN LEFT ONTO  
[UNPAVED/GRAVEL] 34.8 KM. UNPAVED ROAD9 36.8 KM. GET ON UNPAVED ROAD AND DRIVE NORTH  
36.8 KM. KHANYILE STORE (S28.92704 E31.64299) 39.8 KM.

210 MANDENI TO GINGINDLOVU RANK 23.3 KM  
MANDENI (S29.10607 E31.41741). GET ON BLUE ST AND DRIVE SOUTHEAST. TURN LEFT ONTO WHITE  
ST 150 M. TURN LEFT ONTO R102 19.8 KM. TURN LEFT ONTO MCCULLUM ST 21.5 KM. TURN LEFT ONTO  
COMMERCIAL RD 22.0 KM. TURN RIGHT ONTO COMMERCIAL RD 22.2 KM. TURN RIGHT ONTO



## transport

Department:  
Transport  
Province of KwaZulu-Natal

## GAZETTE

LGKZNG02-2019-  
APR

REGION: ALL

MCCULLUM ST 22.7 KM. GET ON MCCULLUM ST AND DRIVE NORTH 22.8 KM. TURN RIGHT ONTO MAIN ST 22.9 KM. GINGINDLOVU RANK (S29.03043 E31.58266) 23.3 KM.

210.1 OBANJENI TO GINGINDLOVU RANK 24.7 KM  
OBANJENI (S28.93130 E31.68591). GET ON D1659 AND DRIVE WEST. PRINCE ZITHUME HIGH SCHOOL 1.2 KM. TURN RIGHT ONTO D1659 3.7 KM. GET ON D1659 AND DRIVE WEST 3.9 KM. D1659 AND UNPAVED ROAD1 4.0 KM. GET ON D1659 AND DRIVE SOUTHEAST 4.8 KM. TURN RIGHT ONTO R102 5.0 KM. GET ON R102 AND DRIVE SOUTHWEST 5.2 KM. TURN RIGHT ONTO ROAD 6.6 KM. TURN LEFT ONTO [UNPAVED/GRAVEL] 6.6 KM. TURN LEFT ONTO UNPAVED ROAD 8.2 KM. UNPAVED ROAD17 12.4 KM. GET ON UNPAVED ROAD AND DRIVE SOUTH 12.4 KM. TURN RIGHT ONTO D1654 12.5 KM. GET ON D1656 AND DRIVE WEST 17.3 KM. TURN LEFT ONTO UNPAVED ROAD 17.4 KM. TURN RIGHT ONTO D134 21.3 KM. TURN LEFT ONTO KUDU RD 21.6 KM. TURN RIGHT ONTO ROAD 22.3 KM. TURN LEFT ONTO MCCULLUM ST 22.6 KM. TURN RIGHT ONTO CHEESEMAN RD 23.0 KM. TURN RIGHT ONTO MAIN ST 23.3 KM. TURN LEFT ONTO COMMERCIAL RD 23.4 KM. TURN RIGHT ONTO COMMERCIAL RD 23.6 KM. TURN RIGHT ONTO MCCULLUM ST 24.1 KM. GET ON MCCULLUM ST AND DRIVE NORTH 24.2 KM. TURN RIGHT ONTO MAIN ST 24.3 KM. GINGINDLOVU RANK (S29.03043 E31.58266) 24.7 KM.

210.2 GINGINDLOVU RANK TO OBANJENI 23.2 KM  
GINGINDLOVU RANK (S29.03043 E31.58266). GET ON MAIN ST AND DRIVE EAST. TURN LEFT ONTO CHEESEMAN RD 363 M. TURN LEFT ONTO MCCULLUM ST 587 M. TURN RIGHT ONTO KUDU RD 1.0 KM. ROAD AND OFFER ST AND KUDU RD 1.1 KM. TURN LEFT ONTO NAIKERVULC 1.3 KM. TURN RIGHT ONTO D134 2.1 KM. TURN LEFT ONTO R66 2.3 KM. KEEP RIGHT ONTO UNPAVED ROAD 5.9 KM. TURN RIGHT ONTO D1656 6.3 KM. GET ON D1656 AND DRIVE EAST 7.4 KM. KEEP LEFT ONTO D1654 8.1 KM. UNPAVED ROAD AND D1654 11.1 KM. TURN LEFT ONTO UNPAVED ROAD 11.1 KM. TURN RIGHT ONTO UNPAVED ROAD 11.4 KM. TURN LEFT ONTO UNPAVED ROAD 17.0 KM. TURN RIGHT ONTO UNPAVED ROAD 17.5 KM. TURN LEFT ONTO R102 17.5 KM. GET ON R102 AND DRIVE NORTHEAST 17.8 KM. TURN LEFT ONTO D1659 18.6 KM. KEEP RIGHT ONTO UNPAVED ROAD 18.9 KM. PRINCE ZITHUME HIGH SCHOOL 22.0 KM. OBANJENI (S28.93130 E31.68591) 23.2 KM.

210.3 GINGINDLOVU RANK TO MANDENI 22.2 KM  
GINGINDLOVU RANK (S29.03043 E31.58266). GET ON MAIN ST AND DRIVE EAST. TURN RIGHT ONTO R102 716 M. TURN RIGHT ONTO [UNPAVED/GRAVEL] 2.4 KM. TURN RIGHT ONTO BLUE ST 22.1 KM. MANDENI (S29.10607 E31.41741) 22.2 KM.

210.4 OBANJENI TO GINGINDLOVU RANK 17.9 KM  
OBANJENI (S28.93130 E31.68591). GET ON ROAD AND DRIVE SOUTHEAST. TURN RIGHT ONTO R102 1.9 KM. GET ON R102 AND DRIVE SOUTHWEST 2.2 KM. TURN LEFT ONTO R102 15.0 KM. TURN RIGHT ONTO R102 16.0 KM. TURN RIGHT ONTO MCCULLUM ST 16.2 KM. TURN LEFT ONTO COMMERCIAL RD 16.7 KM. TURN RIGHT ONTO COMMERCIAL RD 16.8 KM. TURN RIGHT ONTO MCCULLUM ST 17.4 KM. GET ON MCCULLUM ST AND DRIVE NORTH 17.5 KM. TURN RIGHT ONTO MAIN ST 17.6 KM. GINGINDLOVU RANK (S29.03043 E31.58266) 17.9 KM.

212.1 GINGINDLOVU RANK TO KHANYILE STORE 16.5 KM  
GINGINDLOVU RANK (S29.03043 E31.58266). GET ON MAIN ST AND DRIVE EAST. TURN LEFT ONTO R102 716 M. TURN LEFT ONTO R102 862 M. TURN RIGHT ONTO R102 1.9 KM. GET ON R102 AND DRIVE NORTHEAST 11.5 KM. TURN LEFT ONTO ROAD 11.5 KM. TURN LEFT ONTO [UNPAVED/GRAVEL] 11.5 KM. UNPAVED ROAD12 13.1 KM. GET ON UNPAVED ROAD AND DRIVE NORTH 13.1 KM. KHANYILE STORE (S28.92704 E31.64299) 16.5 KM.

212.2 KHANYILE STORE TO GINGINDLOVU RANK 17.5 KM  
KHANYILE STORE (S28.92704 E31.64299). GET ON UNPAVED ROAD AND DRIVE SOUTH. UNPAVED ROAD10 2.5 KM. GET ON UNPAVED ROAD AND DRIVE SOUTH 2.5 KM. TURN RIGHT ONTO ROAD 5.0 KM. GET ON ROAD AND DRIVE SOUTHEAST 5.0 KM. TURN RIGHT ONTO R102 5.0 KM. GET ON R102 AND DRIVE SOUTHWEST 5.1 KM. TURN LEFT ONTO R102 14.6 KM. TURN RIGHT ONTO R102 15.6 KM. TURN RIGHT ONTO MCCULLUM ST 15.8 KM. TURN LEFT ONTO COMMERCIAL RD 16.3 KM. TURN RIGHT ONTO COMMERCIAL RD 16.4 KM. TURN RIGHT ONTO MCCULLUM ST 17.0 KM. GET ON MCCULLUM ST AND DRIVE NORTH 17.1 KM. TURN RIGHT ONTO MAIN ST 17.2 KM. GINGINDLOVU RANK (S29.03043 E31.58266) 17.5 KM.

212.3 KHANYILE STORE TO MANDENI VIA GINGINDLOVU RANK 39.8 KM  
KHANYILE STORE (S28.92704 E31.64299). GET ON UNPAVED ROAD AND DRIVE SOUTH. UNPAVED ROAD11 3.0 KM. GET ON UNPAVED ROAD AND DRIVE SOUTH 3.0 KM. TURN RIGHT ONTO R102 5.0 KM. TURN LEFT ONTO R102 14.6 KM. TURN RIGHT ONTO R102 15.6 KM. TURN RIGHT ONTO MCCULLUM ST 15.8 KM. TURN LEFT ONTO COMMERCIAL RD 16.3 KM. TURN RIGHT ONTO COMMERCIAL RD 16.4 KM. TURN RIGHT ONTO MCCULLUM ST 17.0 KM. GET ON MCCULLUM ST AND DRIVE NORTH 17.1 KM. TURN RIGHT ONTO MAIN ST 17.2 KM. GINGINDLOVU RANK (S29.03043 E31.58266) 17.5 KM. GET ON MAIN ST AND DRIVE EAST 17.5 KM. TURN RIGHT ONTO R102 18.2 KM. TURN RIGHT ONTO [UNPAVED/GRAVEL] 19.9 KM. TURN RIGHT ONTO BLUE ST 39.6 KM. MANDENI (S29.10607 E31.41741) 39.8 KM.

212.4 MANDENI TO KHANYILE STORE 39.8 KM  
MANDENI (S29.10607 E31.41741). GET ON BLUE ST AND DRIVE SOUTHEAST. TURN LEFT ONTO WHITE ST 150 M. TURN LEFT ONTO R102 19.8 KM. TURN LEFT ONTO MCCULLUM ST 21.5 KM. TURN LEFT ONTO



## transport

Department:  
Transport  
Province of KwaZulu-Natal

## GAZETTE

LGKZNG02-2019-  
APR

REGION: ALL

COMMERCIAL RD 22.0 KM. TURN RIGHT ONTO COMMERCIAL RD 22.2 KM. TURN RIGHT ONTO MCCULLUM ST 22.7 KM. GET ON MCCULLUM ST AND DRIVE NORTH 22.8 KM. TURN RIGHT ONTO MAIN ST 22.9 KM. TURN LEFT ONTO R102 24.0 KM. TURN LEFT ONTO R102 24.1 KM. TURN RIGHT ONTO R102 25.2 KM. GET ON R102 AND DRIVE SOUTHWEST 34.7 KM. TURN RIGHT ONTO UNPAVED ROAD 34.8 KM. TURN LEFT ONTO [UNPAVED/GRAVEL] 34.9 KM. UNPAVED ROAD11 36.8 KM. GET ON UNPAVED ROAD AND DRIVE NORTH 36.8 KM. KHANYILE STORE (S28.92704 E31.64299) 39.8 KM.

214 MOYENI HIGH TO GINGINDLOVU RANK 12.6 KM  
MOYENI HIGH (S28.98027 E31.65312). GET ON UNPAVED ROAD AND DRIVE SOUTH. TURN RIGHT ONTO [UNPAVED/GRAVEL] 364 M. [UNPAVED/GRAVEL] 786 M. GET ON [UNPAVED/GRAVEL] AND DRIVE NORTHWEST 786 M. TURN LEFT ONTO R102 1.9 KM. TURN LEFT ONTO R102 9.7 KM. TURN RIGHT ONTO R102 10.7 KM. TURN RIGHT ONTO MCCULLUM ST 10.9 KM. TURN LEFT ONTO COMMERCIAL RD 11.4 KM. TURN RIGHT ONTO COMMERCIAL RD 11.5 KM. TURN RIGHT ONTO MCCULLUM ST 12.1 KM. GET ON MCCULLUM ST AND DRIVE NORTH 12.2 KM. TURN RIGHT ONTO MAIN ST 12.3 KM. GINGINDLOVU RANK (S29.03043 E31.58266) 12.6 KM.

214.1 GINGINDLOVU RANK TO MOYENI HIGH 27.2 KM  
GINGINDLOVU RANK (S29.03043 E31.58266). GET ON MAIN ST AND DRIVE EAST. TURN LEFT ONTO R102 716 M. TURN LEFT ONTO R102 862 M. TURN RIGHT ONTO R102 1.9 KM. TURN LEFT ONTO D1659 13.1 KM. GET ON D1659 AND DRIVE NORTHWEST 13.3 KM. D1659 AND UNPAVED ROAD 13.8 KM. D1659 AND UNPAVED ROAD1 14.1 KM. TURN LEFT ONTO D1659 14.4 KM. PRINCE ZITHUME HIGH SCHOOL 16.9 KM. OBANJENI (S28.93130 E31.68591) 18.1 KM. TURN RIGHT ONTO ROAD 18.1 KM. TURN RIGHT ONTO R102 20.0 KM. GET ON R102 AND DRIVE SOUTHWEST 20.4 KM. GET ON R102 AND DRIVE SOUTHWEST 24.7 KM. TURN LEFT ONTO [UNPAVED/GRAVEL] 25.3 KM. KEEP RIGHT ONTO [UNPAVED/GRAVEL] 25.5 KM. [UNPAVED/GRAVEL] AND UNPAVED ROAD 25.7 KM. TURN LEFT ONTO UNPAVED ROAD 26.8 KM. TURN LEFT ONTO UNPAVED ROAD 27.0 KM. MOYENI HIGH (S28.98027 E31.65312) 27.2 KM.



## transport

Department:  
Transport  
Province of KwaZulu-Natal

## GAZETTE

LGKZNG02-2019-  
APR

REGION: ALL

1) <b>Application Number:</b> APP0109978	2) <b>Gazette Number:</b> LGKZNG02-2019-APR
3) <b>Applicant:</b> R MOODLEY <b>ID NO.</b> 7106055153082 <b>Association:</b> NOT AVAILABLE	4) <b>Applicant Address:</b> 30 ROAD 736 MONTFORD CHARTWORTH DURBAN KWA-ZULU NATAL  4092
5) <b>Existing Licence Holder:</b> NOT APPLICABLE <b>ID NO.</b> NOT APPLICABLE	6) <b>Existing Licence Holder Address:</b> NOT APPLICABLE
7) <b>Type of application:</b> NEW OPERATING LICENCE	8) <b>Operating Licence Number:</b> NOTAVAILABLE
9) <b>Vehicle Type:</b> OTHER	10) 1 X 0 (SEATED)
11) <b>Region:</b> DURBAN CENTRAL	
12.1	ROAD 736 HOUSE 30 TO MEADOWLANDS SECONDARY SCHOOL START AT 06:30AM FROM HOME ROAD 736 HOUSE 30, I TURN LEFT INTO ROAD 701, RIGHT INTO ROAD 702, RIGHT INTO ROAD 703, LEFT INTO LAKE VIEW DRIVE (AREA IS CALLED 7 TANKS) PICK-UP 2 KIDS TYRA AND DURAN (ARENA PARK SECONDARY SCHOOL SCHOLARS), RIGHT INTO 752, LEFT INTO ROAD 703, LEFT INTO ROAD 702, LEFT INTO ROAD 701 PICK-UP AALIYAH (AYS PRIMARY- SCHOOL), RIGHT INTO SHOPPING CENTRE ROAD, RIGHT INTO 736 PICK-UP MONTAGO, YUVAY AND DIAJAL (AYS PRIMARY SCHOOL), RIGHT INTO 701 PICK-UP KHABELO (AYS PRIMARY SCHOOL), TURN RIGHT INTO ROAD 740 AND RIGHT INTO 723 (AYS SCHOOL), DROP-OFF ALL THE AYS SCHOLARS, RIGHT INTO ROAD 740, LEFT INTO 725, RIGHT INTO 730, RIGHT INTO 732, LEFT INTO T4T PICKUP SHERWIN AND ROWAN (AYS SCHOLARS), LEFT INTO 729 PICK-UP JEREMIAH AND JEHEEL (AYS SCHOLARS), RIGHT INTO 727, RIGHT INTO ROAD 728 PICKUP KAYLEIGH (AYS SCHOLAR), LEFT INTO 742 PICK-UP KEANU AND TRENELLE (AYS SCHOLARS), RIGHT INTO 743 PICK-UP TRISTAN AND STEFANI (AYS SCHOLARS), LEFT INTO 747, LEFT INTO 701, RIGHT INTO 722, LEFT INTO ROAD 721 PICK-UP RITTESH (ARENA PARK SECONDARY SCHOLAR), LEFT INTO 720, RIGHT INTO ROAD 701, LEFT INTO ROAD 740, RIGHT INTO ROAD 723 DROP OFF ALL AYS SCHOLARS, RIGHT INTO 740, LEFT INTO 725, RIGHT INTO 726 PICK-UP SAIYURI AND ALISHA AND KIYAN (ARENA PARK SCHOLARS), LEFT INTO 729 PICK-UP MISHKA AND ALISKA AND THAYER (ARENA PARK SECONDARY SCHOLARS), RIGHT INTO 741, LEFT INTO ROAD 732, RIGHT INTO ROAD 601, LEFT INTO KAPOTA DRIVE, RIGHT INTO CITRINE DRIVE AND RIGHT INTO ROSE HEIGHTS ROAD DROP OF ARENA PARK SCHOLARS. RIGHT INTO ARBENHOME ROAD, RIGHT ONTO ROAD 601, LEFT INTO 701, LEFT INTO ROAD 706 PICKUP HANNAH (SUNNYVALE SCHOLAR) AND ZOEY (MEADOWLANDS SCHOLAR), RIGHT ONTO 701, RIGHT ONTO 601 DROP OF HANNAH AT SUNNYVALE SCHOOL, LEFT INTO 701, LEFT INTO 711 PICKUP EVANGELINE (MEADOWLANDS SCHOLAR), LEFT INTO 701, RIGHT INTO 736 PICK-UP AKHIL, FARYAL, NEHA (MEADOWLANDS SCHOLARS), LEFT INTO ROAD 734 DROP OFF (AKHIL, NEHA, FARYAL, ZOEY AND EVANGELINE) AT MEADOWLANDS SECONDARY SCHOOL. END OF PICK UP.



**transport**

Department:  
Transport  
Province of KwaZulu-Natal

**GAZETTE**

**LGKZNG02-2019-  
APR  
REGION: ALL**

<p>1) <b>Application Number:</b> APP0109990</p> <p>3) <b>Applicant:</b> HS MAKHATHINI <b>ID NO.</b> 6805305466084 <b>Association:</b> CHESTERVILLE WESTVILLE TA</p> <p>5) <b>Existing Licence Holder:</b> NOT APPLICABLE <b>ID NO.</b> NOT APPLICABLE</p> <p>7) <b>Type of application:</b> NEW OPERATING LICENCE</p> <p>9) <b>Vehicle Type:</b> MINIBUS</p> <p>11) <b>Region:</b> DURBAN CENTRAL</p>	<p>2) <b>Gazette Number:</b> LGKZNG02-2019-APR</p> <p>4) <b>Applicant Address:</b> 679 ROAD CHESTERVILLE 4091</p> <p>6) <b>Existing Licence Holder Address:</b> NOT APPLICABLE</p> <p>8) <b>Operating Licence Number:</b> LGKZN1303000033</p> <p>10) 1 X 15 (SEATED) + 0 (STANDING)</p>
<p>12.1</p>	<p>CHESTERVILLE TO DURBAN</p> <p>INWARD JOURNEY FROM CHERVILLE EXTENSION 3 TO CHESTERVILLE TOWNSHIP ALONG MAHLATHI ROAD INTO NETLLETON ROAD, INTO WIGGINS ROPAD, TURN RIGHT INTO WIGGINS ROAD, LEFT INTO BELLAIR ROAD, INTO JAN SMUTS HIGHWAY, TURN LEFT INTO BRICKFIELD ROAD, TURN LEFT INTO N3 TURN LEFT INTO BEREA ROAD NORTH, PROCEED TO OLD DUTCH ROAD, INTO ALICE STREET (RIGHT INTO MARKET ROAD OR RIGHT INTO A SRVICE ROAD BEHIND ENGLISH MARKET) INTO TOMATO HALL TAXI RANK AND RETURN AS FOLLOWS: FROM TOMATO HALL TAXI RANK INTO WARWICK AVENUE, TURN LEFT INTO CANONGATE ROAD, PROCEED THE WESTERN FREEWAY (N3), WESTBOUND, TURN LEFT INTO BRICKFIELD ROAD OFF-RAMP, TURN LEFT INTO BRICKFIELD, TURN RIGHT INTO JAN SMUTS HIGHWAY, TURN LEFT INTO BELLAIR ROAD, TURN RIGHT INTO WIGGINS ROAD, INTOM AHLATHI ROAD AND PROCEED ALONG MAHLATHI TO CHESTERVILLE TOWNSHIP AND TO CHESERVILLE EXTENSION 3 TAXI RANK.</p>
<p>12.2</p>	<p>CHESTERVILLE TO DURBAN</p> <p>FROM CHESTERVILLE TOWNSHIP, CHESTERVILLE EXTENSION 1&amp;2 TO DURBAN (TOMATOHALL TAXI RANK).</p> <p>INWARD ROUTE:</p> <p>FROM CHESTERVILLE, CHESTERVILLE EXTENSION 2, TURN INTO INGWENYA ROAD, INTO DENIS SHEPSTONE ROAD, INTO CHESTERVILLE EXTENSION 1, RETURN ALONG DENI SHEPTONE ROAD, TURN RIGHT INTO BOOTH ROAD, LEFT TO BELLAIR ROAD RIGHT INTO UMBILO RIGHT INTO FRANCOIS ROAD, TURN LEFT INTO UMBILO ROAD, TURN RIGHT INTO BEREA ROAD (LEFT INTO WARWICK AVENUE, RIGHT INTO ALICE STREET, RIGHT INTO SOLDIERS' WAY, RIGHT INTO PINE STREET) OR( LEFT INTO WEST STREET, TURN LEFT INTO ALIWAL STREET, TURN LEFT INTO PINE STREET) TURN RIGHT INTO RUSSELL STREET, TURN LEFT INTO LEOPOLD STREET, LEFT INTO MARKET ROAD RIGHT INTO SERVICE ROAD BEHIND THE ENGLISH MARKET, TO TOMATO HALL TAXI RANK AND RETURN AS FOLLOWS.</p> <p>RETURN.</p> <p>FROM WARWICK AVENUE (TOMATO HALL TAXI RANK) TURN LEFT INTO WEST STREET, TURN RIGHT INTO SYDNEY ROAD, TURN RIGHT INTO FRANCOIS ROAD, LEFT INTO BELLAIR ROAD RIGHT INTO BOOTH ROAD, TURN LEFT INTO DENIS SHEPSTONE INTO CHESTERVILLE EXTENSION AND RETURN ALONG DENIS SHEPSTONE ROAD, INTO NGWENYA ROAD, TURN LEFT INTO A ROAD LEADING TO CHESTERVILLE EXTENSION 2 AND PROCEED TO CHESTERVILLE TOWNSHIP.</p> <p>NB: NO PASSENGERS TO BE PICKED ALONG WEST STREET.</p>



## transport

Department:  
Transport  
Province of KwaZulu-Natal

## GAZETTE

LGKZNG02-2019-  
APR

REGION: ALL

<b>12.3</b>	<p>DURBAN TO WESTVILLE PRISON.</p> <p>INWARD JOURNEY: FROM UNIVERSITY AVENUE TAXI RANK INTO WARWICK AVENUE LEFT INTO CANONGATE ROAD INTO THE WESTERN FREEWAY (N3), LEFT INTO AN OFF-RAMP INTO SPINE ROAD RIGHT INTO SPINE ROAD EXTENSION LEADING TO THE WESTVILLE PRISON TAXI RANK.</p> <p>RETURN.</p> <p>FROM WESTVILLE PRISON INTO SPINE ROAD LEFT INTO ON RAMP INTO THE WESTERN FREEWAY (N3)EASTBOUND, INTO OLD DUTCH ROAD, RIGHT INTO MARKET ROAD, RIGHT INTO SERVICE STATION ROAD BEHIND THE ENGLISH MARKET, RIGHT INTO AGAIN INTO SERVICE ROAD INTO UNIVERSITY AVENUE TAXI RANK.</p> <p>CONDITION SPECIFIC TO ROUTE 4 IN TERM OF SECTION 25(1)(C) THE PERMITS OF MEMBERS OF CHASTERVILLE WESTVILLE TAXI ASSOCIATION WHO ARE PERMITTED TO OPERATE THE DURBAN PAVILLION/WESTVILLE PRISON ROUTE AS AT20/11/2003 ARE AMENDED AS FOLLOWS:</p> <p>2.1 THE ROUTE TO BE USED IS THAT AS GIVEN AS PER THE RECOMMENDATION OF ETHEKWINI MUNICIPALITY AND</p> <p>2.2 THAT NO PICKING UP OR DROPPING AT THE PAVILLION SHOPPING CENTRE OR ON SPINE ROAD, IS PERMITTED UNTIL SUCH TIME AS THE ASSOCIATION IS AUTHORIZED TO RANK ON THE PAVILLION PROPERTY BY THE OWNER OF THE PAVILION COMPLEX.</p> <p>2.3 THAT THE ASSOCIATION UTILIZES THE UNIVERSITY AVENUE TAXI RANK.</p> <p>3. THAT THIS DECISION IS REVIEWABLE BY THE BOARD AT THE STAGE WHEN THE ETHEKWINI MUNICIPALITY HAS MADE RECOMMENDATIONS ARE AS REGARDS THE NUMBERS OF VEHICLES NEEDED TO SATIFY THE COMMUTER DEMAND ON THE ROUTE.</p>
<b>12.4</b>	<p>CHESTERVILLE TO INKOSI ALBERT LUTHULI HOSPITAL</p> <p>3 B: FROM CHESTERVILLE EXTENSION 1, 2 &amp; 3 TO INKOSI ALBERT LUTHULI(CATO MANOR) HOSPITAL.</p> <p>INWARD JOURNEY: FROM CHESTERVILLE EXTENSION 3 INTO CHESTERVILLE TOWNSHIP, INTO CHESTERVILLE EXTENSION 2 INTO NGWENYA ROAD , INTO DENNIS SHEPSTONE ROAD, INTO CHESTERVILLE EXTENSION 1, RETURN ALONG DENNIS SHEPSTONE, TURN RIGHT INTO BOOTH ROAD, RIGHT INTO BELLAIR ROAD TAXI RANK ON BELLAIR ROAD OPPOSITE INKOSI ALBERT LUTHULI (CATO MANOR) HOSPITAL.</p> <p>RETURN. FROM THE TAXI RANK ON BELLAIR ROAD OPPOSITE INKOSI ALBERT LUTHULI (CATO MANOR) HOSPITAL, RIGHT INTO BELLAIR ROAD, LEFT INTO BOOTH ROAD, LEFT INTO DENNIS SHEPSTONE ROAD INTO CHESTERVILLE EXTENSION RETURN ALONG DENNIS SHEPSTONE ROAD INTO NGWENYA ROAD, LEFT INTO ROAD LEADING TO CHESTERVILLE EXTENSION 2 INTO CHESTERVILLE TOWNSHIP THEN INTO CHESTERVILLE EXTENSION 3 TAXI RANK.</p>



**transport**

Department:  
Transport  
Province of KwaZulu-Natal

**GAZETTE**

LGKZNG02-2019-  
APR

REGION: ALL

<b>12.5</b>	<p>CHESTERVILLE TO DURBAN ROUTE 1B FROM CHERSTERVILLE EXTENSION 2,TURN INTO NGWENYA ROAD, INTO DENIS SHEPSTONE ROAD, INTO CHESTERVILLE EXTENSION1,RETURN ALONG DENNIS SHEPSTONE ROAD, TURN RIGHT INTO BOOTH ROAD, LEFT INTO BELLAIR ROAD RIGHT INTO UMBILO ROAD RIGHT INTO FRANCOIS ROAD, TURN LEFT INTO UMBILO ROAD, TURN RIGHT INTO BEREA ROAD (LEFT INTO WARWICK AVENUE RIGHT INTO ALICE STREET,RIGHT INTO SOLDIER WAY, RIGHT INTO PINE STREET. OR (LEFT INTO WEST STREET, TURN LEFT INTO ALIWAL STREET, TURN LEFT INTO PINE STREET),TURN RIGHT INTO RUSSELL STREET, TURN LEFT INTO LEOPOLD, LEFT INTO MARKET ROAD, RIGHT INTO SERVICE ROAD BEHIND THE ENGLISH MARKET TO TOMATO HALL TAXI AND RETURN.</p> <p>FROM WARWICK AVENUE (TOMATO HALL TAXI RANK) TURN LEFT INTO WEST STREET, TURN RIGHT INTO SYDNEY ROAD, TURN RIGHT INTO FRANCOIS ROAD, LEFT INTO BELLAIR ROAD, RIGHT INTO BOOTH ROAD, TURN LEFT INTO DENNIS SHEPSTONE, INTO CHESTERVILLE EXTENSION AND RETURN ALONG DENNIS SHEPSTONE, INTO NGWENYA ROAD, TURN LEFT INTO A ROAD LEADING TO CHESTERVILLE EXTENSION 2 AND PROCEED TO CHESTERVILLE TOWNSHIP.</p> <p>NB: NO PASSENGERS TO BE PICKED ALONG WEST STREET</p>
<b>12.6</b>	<p>FROM CHESTERVILLE EXTENSION 1, 2 &amp; 3 TO INKOSI ALBERT LUTHULI (CATO MANOR) HOSPITAL</p> <p>INWARD JOURNEY: FROM CHESTERVILLE EXTENSION 3 INTO CHESTERVILLE TOWNSHIP, INTO CHESTERVILLE EXTENSION 2 INTO NGWENYA ROAD, INTO DENNIS SHEPSTONE ROAD, INTO CHESTERVILLE EXTENSION 1 RETURN ALONG DENNIS SHEPSTONE TURN RIGHT INTO BOOTH ROAD, RIGHT INTO BELLAIR ROAD TAXI RANK ON BELLAIR ROAD OPPOSITE INKOSI ALBERT LUTHULI(CATO MANOR) HOSPITAL.</p> <p>RETURN JOURNEY FROM THE TAXI RANK ON BELLAIR ROAD OPPOSITE INKOSI ALBERT LUTHULI (CATO MANOR) HOSPITAL, RIGHT INTO BELLAIR ROAD, LEFT INTO BOOTH ROAD, LEFT INTO DENNIS SHEPSTONE ROAD INTO CHESTERVILLE EXTENSION RETURN ALONG DENNIS SHEPSTONE ROAD INTO NGWENYA ROAD, LEFT INTO ROAD LEADING TO CHESTERVILLE EXTENSION 2 INTO CHESTERVILLE TOWNSHIP THEN INTO CHESTERVILLE EXTENSION 3 TAXI RANK.</p>



## transport

Department:  
Transport  
Province of KwaZulu-Natal

## GAZETTE

LGKZNG02-2019-  
APR

REGION: ALL

1) <b>Application Number:</b> APP0110016	2) <b>Gazette Number:</b> LGKZNG02-2019-APR
3) <b>Applicant:</b> HA MEINTJIES <b>ID NO.</b> 7601055253080 <b>Association:</b> KOKSTAD TAXI OWNERS ASSOCIATION	4) <b>Applicant Address:</b> P O BOX 32 KOKSTAD  4700
5) <b>Existing Licence Holder:</b> NOT APPLICABLE <b>ID NO.</b> NOT APPLICABLE	6) <b>Existing Licence Holder Address:</b> NOT APPLICABLE
7) <b>Type of application:</b> NEW OPERATING LICENCE	8) <b>Operating Licence Number:</b> LKNKZN0120975
9) <b>Vehicle Type:</b> MINIBUS	10) 1 X 14 (SEATED) + 0 (STANDING)
11) <b>Region:</b> SISONKE	
12.1	KOKSTAD TO GCADINJA FROM DOWER STREET TAXI RANK INTO MURRAY STREET, INTO MAKAE ROAD, INTO STEMERE STREET, INTO MATHE STREET, INTO MASINYANE ROAD, INTO MOYANA ROAD, INTO JULY ROAD, INTO SIWELA LANE, INTO NKOYNA ROAD, INTO GCADINJA ROAD AND RETURN.
12.2	KOKSTAD TO FRANKLIN FROM (KOKSTAD TAXI RANK) DOWER STREET ALONG MAIN STREET, HOPE STREET, JOIN R56 TO PAKADE STATION, JOIN R61 TO FORT DONALD AND RETURN ALONG THE SAME ROUTE TO KOKSTAD. FROM KOKSTAD TAXI RANK DOWER STREET, JOIN MAIN STREET, JOIN R394 TO FRANKLIN R617 AND BACK ON THE SAME ROUTE TO KOKSTAD.
12.3	KOKSTAD TO UMZIMKULU FROM KOKSTAD TAXI RANK DOWER STREET JOIN HOPE STREET TO R56 TO NTSIKENI TAXI RANK RETURN ALONG THE SAME ROUTE TO KOKSTAD.





**transport**

Department:  
Transport  
Province of KwaZulu-Natal

**GAZETTE**

LGKZNG02-2019-  
APR

REGION: ALL

1) <b>Application Number:</b> APP0110031	2) <b>Gazette Number:</b> LGKZNG02-2019-APR
3) <b>Applicant:</b> NA MOLLO <b>ID NO.</b> 4808060329085 <b>Association:</b> MADADENI TAXI OWNERS ASSOCIATION	4) <b>Applicant Address:</b> P.O BOX 14620 MADADENI 2951
5) <b>Existing Licence Holder:</b> M MOLLO <b>ID NO.</b> 4412215377089	6) <b>Existing Licence Holder Address:</b> P.O BOX 14620 MADADENI 2951
7) <b>Type of application:</b> DECEASED TRANSFER AND NEW OPERATING LICENCE	8) <b>Operating Licence Number:</b> LGKZN0103001126
9) <b>Vehicle Type:</b> MINIBUS TAXI	10) 1 X 9-16 (SEATED) + 0 (STANDING)
11) <b>Region:</b> AMAJUBA	
12.1	MADADENI (KWANYEMBE) TO NEWCASTLE FROM N SECTION TAXI RANK KWANYEMBE, TURN RIGHT ENTER P SECTION ENTER ROAD FROM P1 STOP, VIA POST BOX, TURN LEFT AT STAFFORD CLINIC OR RIGHT. TURN RIGHT ENTER M SECTION. TURN RIGHT AT ROAD INTERSECTION VIA DEDANGIFUNDE HIGH SCHOOL, TURN LEFT MUZIKAYISE JUNIOR PRIMARY, TURN RIGHT ENTER L SECTION STRAIGHT TURN LEFT ON ROAD BETWEEN SECTION 7 AND SECTION 6 TO MADADENI BREWERY VIA VIRGINIA SUPERMARKET, VIA MADADENI LIGHT INDUSTRIES, VIA BINDA HARDWARE MOYOMUHLE TAXI RANK AND COMMUNITY CENTRE. AT ROBOT TURN RIGHT ENTER MAIN ROAD P483 FROM NEWCASTLE TO OSIZWENI, BUFFALO FLATS AND UTRECHT TO NEWCASTLE AT INGAGANE ROBOT CROSS-OVER INGAGANE RIVER TURN LEFT AT KEYWAY MOTORS ROBOT INTO ASIPHEPHE ROAD ENTER ALBERT WESSELS ROAD. VIA LIGHT AND TEXTILE INDUSTRIES EMABHODINI TO NEWCASTLE VIA PROTECTION SERVICE TURN RIGHT ALLEN STREET PROCEED TURN LEFT AT KIRKLAND STREET, TURN RIGHT AT VOORTREKKER STREET PROCEED ACROSS TERMINUS STREET, ENTER APPROVED NEWCASTLE TAXI RANK. RETURN WITH SAME ROUTE TO MADADAENI TOWNSHIP.
12.2	MADADENI TO NEWCASTLE FROM R-SECTION TAXI RANK R826 HOUSE RIGHT, ENTER ROAD BETWEEN R-SECTION AND SECTION 6, TURN LEFT RASTA PAZZA SHOP, STRAIGHT, VIA ZENZELE SHOPPING COMPLEX, VIA MADADENI HOSPITAL, TURN RIGHT AT INTERSECTION, VIA CRIPPLE CENTRE AND VIA CIRCUIT OFFICE, VIA AMAJUBA TECHNOLOGY CENTRE, TURN LEFT ENTER SECTION 2, VIA AMAJUBA COLLEGE, VIA MAGISTRATES OFFICES AND MADADENI POLICE SERVICE, TURN LEFT AT INGAGANE INTERSECTION ROBOT ROAD 483, VIA MATUKUSA NEW SETTLEMENT, AT AMATUKUSA ROBOT, TURN RIGHT INTO ASIPHEPHE ROAD, PROCEED STRAIGHT ENTER ALBERT WESSELS ROAD, VIA EMABHODINI TEXTILE AND LIGHT INDUSTRIES. ALTERNATIVE ROUTE FROM EGESINI SECTION 7 R VIA KHULAKAHLE CRÈCHE, VIA MCEBOWOLWAZI PRIMARY SCHOOL, TURN RIGHT AT MCEBOWOLWAZI PRIMARY SCHOOL, TURN LEFT AT L POST OFFICE BOX, TURN LEFT AT HOUSE L597, TURN RIGHT AT MAZULU HIGH SCHOOL, TURN LEFT AT ZENZELE SUPERMARKET, VIA MADADENI HOSPITAL, TURN RIGHT AT ROAD INTERSECTION, VIA CRIPPLE CENTRE, VIA EDUCATION CIRCUIT OFFICE, VIA AMAJUBA TECHNOLOGY, TURN LEFT, ENTER SECTION 2 ROAD, VIA AMAJUBA COLLEGE, VIA MAGISTRATES OFFICE AND SAPS STATION, PROCEED STRAIGHT, VIA IKHWEZI STATION, TURN RIGHT AT ASIPHEPHE ROAD, ENTER ALBERT WESSELS ROAD, VIA AMABHODINI PROCEED STRAIGHT, VIA PROTECTION SERVICES, TURN RIGHT, ENTER ALLEN STREET, PROCEED STRAIGHT, TURN LEFT AT KIRKLAND STREET, TURN RIGHT AT VOORTREKKER STREET, PROCEED ACROSS TERMINAL STREET, ENTER NEWCASTLE APPROVED TAXI RANK AND RETURN WITH SAME ROUTE TO MADADENI SECTION.



## transport

Department:  
Transport  
Province of KwaZulu-Natal

## GAZETTE

LGKZNG02-2019-  
APR

REGION: ALL

12.3	MADADENI (LISTER FARM) TO NEWCASTLE LISTER FARM/SIZANANI SCHOOL GRAVEL ROAD, VIA SIZAMOKUHLE PRIMARY, VIA FAMILY PACK STORE, TURN RIGHT STRAIGHT, ACROSS THE THEKU RIVER/BUTHELEZI SHOP 1087, VIA HLONIPHANI REST ON THE RIGHT, ENTER P 1 SECTION (MTN ARIAL) BUHLEBOMSHADO SHOP, TURN LEFT AT MKHULUKHULU STORE, TURN RIGHT AT KUSAKUSA/SOMETHING XM SECTION, VIA EYAKHO COMPLEX GO STRAIGHT VIA EKUPHAKAMENI STORE, TURN LEFT AT LOKOTHWAYO BRICK BLOCKS, TURN RIGHT AT EKHAMDUZE LIQUOR STORE L SECTION, VIA MADODA BUTCHERY AND CAFÉ ENTERPRISE, TURN RIGHT AT MADADENI BREWERY VIA VIRGINIA SUPERMARKET, VIA MADADENI LIGHT TEXTILE INDUSTRIES, VIA BINDA BUILDING MATERIAL SUPPLY STORE, STRAIGHT MOYOMUHLE TAXI RANK VIA COMMUNITY CENTRE. AT ROBOT TURN RIGHT ENTER MAIN ROAD FROM NEWCASTLE TO OSIZWENI UTRECHT- STRAIGHT ACROSS INGAGANE RIVER ROBOT TO THE NEXT ROBOT VIA KEYWAY MOTORS, RETURN RIGHT TO ALBERT WESSELS DRIVE OR STRAIGHT, VIA RAILWAY STATION KARBOCHEM OFF-RAMP, TURN LEFT ENTER N11 ABOUT 1 KILOMETER DRIVE TURN RIGHT INTO ALLEN STREET, VIA ARBOR PARK STRAIGHT INTO TOWN (ALLEN STREET) TURN LEFT AT KIRKLAND STREET, TURN RIGHT AND DRIVE ACROSS STREET ENTER APPROVED NEWCASTLE TAXI RANK.
12.4	NEWCASTLE (MADADENI 6) TO VRYHEID FROM NEWCASTLE TAXI RANK AND FROM MADADENI SECTION 6 TO VRYHEID FROM NEWCASTLE TAXI RANK IN NEWCASTLE PROCEED STRAIGHT ACROSS TERMINUS STREET, INTO VOORTREKKER STREET, TURN LEFT AT KIRKLAND STREET, TURN RIGHT AT ALLAN STREET (MAIN STREET) PROCEED STRAIGHT VIA ARBOR PARK SUBURBS, TURN LEFT ENTER N11 ROAD PROCEED STRAIGHT, TURN RIGHT INTO P483 PROCEED STRAIGHT TURN LEFT AT CAVERN ROBOT TO (PICK UP POINT) SECTION 6 RETURN THE SAME ROAD TO CAVERN ROBOT, TURN LEFT AT ROBOT, ENTER P483 ROAD, VIA OSIZWENI TO UTRECHT, TURN RIGHT AT UTRECHT ROAD INTERSECTION ENTER R34 ROAD PROCEED.
12.5	NEWCASTLE TO ESTCOURT FROM NEWCASTLE APPROVED TAXI RANK, TURN RIGHT AT VOORTREKKER, TURN LEFT TO KIRKLAND STREET, TURN RIGHT ENTER ALLEN STREET, TURN RIGHT TO N11, TURN LEFT TO HELPMEKAR, TURN TO PETERS ROAD, TURN RIGHT TO COLENSE ROAD, TURN LEFT TO R103, ENTER ALEXANDRA ROAD, TURN RIGHT TO HARDING STREET ENTER APPROVED ESTCOURT TAXI RANK. RETURN WITH THE SAME ROUTE TO NEWCASTLE.
12.6	NEWCASTLE TO LADYSMITH. FROM NEWCASTLE APPROVED TAXI RANK PROCEED ACROSS TERMINUS STREET ENTER VOORTREKKER STREET TURN LEFT AT KIRKLAND STREET, TURN RIGHT ENTER ALLEN STREET, TURN RIGHT TO N11 JOIN CRAWCHAW STREET, TURN LEFT ENTER LADYSMITH APPROVED TAXI RANK RETURN WITH THE SAME ROUTE TO NEWCASTLE.
12.7	NEWCASTLE TO PITERMARITZBURG. FROM NEWCASTLE APPROVED TAXI RANK PROCEED ACROSS TERMINUS STREET, ENTER VOORTREKKER STREET, TURN LEFT TO KIRKLAND STREET, TURN RIGHT ENTER ALLEN STREET, TURN LEFT TO N11, TURN LEFT TO HELPMEKAR ROAD, TURN RIGHT TO PETERS ROAD THROUGH INDUSTRIAL, TURN RIGHT TO COLENSE ROAD, TURN RIGHT TON3, TURN LEFT TO CHURCH STREET, TURN LEFT TO EAST STREET ENTER PIETERMARITZBURG APPROVED TAXI RANK. RETURN WITH THE SAME ROUTE TO NEWCASTLE.
12.8	NEWCASTLE TO DURBAN FROM NEWCASTLE APPROVED TAXI RANK, PROCEED ACROSS TERMINUS STREET, TURN RIGHT AT VOORTREKKER STREET, TURN LEFT INTO KIRKLAND STREET, TURN RIGHT ENTER ALLEN STREET PROCEED STRAIGHT, TURN RIGHT TO N11, TURN LEFT TO HELPMEKAR, TURN RIGHT TO PETERS ROAD, TURN RIGHT TO COLENSE ROAD, TURN LEFT TO R103, TURN LEFT TO N3, TURN LEFT TO ALICE STREET, TURN LEFT TO ALBERT ROAD, TURN RIGHT TO MNGENI ROAD ENTER APPROVED DURBAN TAXI RANK CORNER OF UMNGENI ROAD AND OSBORN ROAD. RETURN WITH THE SAME ROUTE TO NEWCASTLE.
12.9	MADADENI TO ALL SECTIONS FROM MADADENI SHOPRITE SHOPPING CENTRE TO ALL SECTIONS WITHIN MADADENI TOWNSHIP. PICK AND DROP TO AND FROM AND TURN TO MADADENI SHOPRITE SHOPPING CENTRE.
12.10	NEWCASTLE TAXI RANK TO NEWCASTLE TOWNLANDS FROM TAXI RANK INTO TERMINUS STREET TURN LEFT AT VOORTREKKER STREET TURN LEFT INTO KIRKLAND STREET, TURN LEFT INTO ALLEN STREET, PROCEED STRAIGHT TURN RIGHT AT DRAKENSBURG DRIVE PROCEED STRAIGHT, VIA MONTE VISTA, TURN LEFT INTO AQUAMARINE DRIVE, TURN RIGHT INTO AMETHYST ROAD PROCEED STRAIGHT TURN RIGHT AT DRAKENSBURG DRIVE, TURN LEFT INTO VICTORIA ROAD PROCEED STRAIGHT VIA AMAJUBA LODGE, CHECKERS SHOPPING CENTRE, TURN RIGHT AT ROBOT INTO ALLEN STREET PICK AND DROP TO AND FROM. RETURN WITH SAME ROUTE TO NEWCASTLE TAXI RANK.



**transport**

Department:  
Transport  
Province of KwaZulu-Natal

**GAZETTE**

LGKZNG02-2019-  
APR

REGION: ALL

12.11	<p>NEWCASTLE TO NONGOMA MADADENI TO SECTION 6 IN NEWCASTLE TO NONGOMA. FROM MADADENI SECTION 6 PROCEED STRAIGHT TO CAVAN FARM ROBOT, TURN LEFT ROAD INTERSECTION ENTER P483 ROAD, VIA OSIZWENI TO UTRECHT, TURN RIGHT AT UTRECHT ROAD INTERSECTION ENTER R34 ROAD PROCEED STRAIGHT VIA NHLAZADELO SCHOOL, TURN LEFT AT BLOOD RIVER ENTER R33 AND R34 TO VRYHEID PROCEED STRAIGHT AT CROSS ROADS BEFORE REACHING VRYHEID ON REACHING R34 ROAD PROCEED STRAIGHT VIA BHEKUZULU TOWNSHIP ENTER R69 ROAD LOUWSBURG, PROCEED STRAIGHT VIA DRIEFONTEIN, VIA CORONATION, TURN RIGHT ENTER R618 ROAD VIA NGOME FOREST , VIA BENEDICT HOSPITAL TO NONGOMA TOWN PROCEED STRAIGHT ENTER NONGOMA TAXI RANK, RETURN SAME ROUTE TO MADADENI SECTION 6 AND NEWCASTLE.</p>
12.12	<p>NEWCASTLE TO EMPANGENI. FROM MADADENI SECTION 6 AND NEWCASTLE TAXI RANK. FROM NEWCASTLE TAXI RANK PROCEED ACROSS TERMINUS STREET INTO VOORTREKKER STREET, TURN LEFT AT KIRKLAND STREET, TURN RIGHT AT ALLEN STREET PROCEED STRAIGHT VIA ARBOR PARK SUBURB, TURN LEFT INTO N11 ROAD PROCEED STRAIGHT TURN RIGHT TO P483 ROAD VIA BLAAUBOSCH OSIZWENI TO UTRECHT, TURN RIGHT AT UTRECHT ROAD INTERSECTION ENTER R34 ROAD PROCEED STRAIGHT TURN LEFT AT BLOODRIVER ENTER R33 ROAD AND R34 PROCEED STRAIGHT VIA STILWATER BP GARAGE ON ROAD TO VRYHEID, TURN RIGHT AT CROSS ROADS BEFORE ENTERING VRYHEID PROCEED ON R34 ROAD VIA VRYHEID PROCEED STRAIGHT VIA MELMOTH, TURN LEFT AT ENKWALINI NDUNDULU AREA PROCEED STRAIGHT ON R34 ENTER EMPANGENI MAIN ROAD TURN RIGHT AT BOXER SHOPPING CENTER ENTER ?A? TAXI RANK EMPANGENI, RETURN SAME ROUTE TO MADADENI SECTION 6 NEWCASTLE.</p>
12.13	<p>NEWCASTLE TO UTRECHT FROM NEWCASTLE TAXI RANK WITH VOORTREKKER STREET TURN LEFT TO 34 KIRKLAND STREET AND TURN LEFT TO 31 ALLEN STREET AND TURN LEFT TO JOIN N11 ROAD TURN RIGHT TO UTRECHT ROAD AND TURN LEFT TO UTRECHT INTO APPROVED TAXI RANK AND RETURN BACK USING THE SAME ROUTE.</p>
12.14	<p>NEWCASTLE TO DUNDEE. FROM NEWCASTLE APPROVED TAXI RANK PROCEED ACROSS TERMINUS STREET, ENTER VOORTREKKER STREET TURN LEFT TO KIRKLAND STREET, TURN RIGHT ENTER ALLEN STREET, PROCEED TURN LEFT TO N11 PROCEED STRAIGHT TURN LEFT TO R621 VIA NDH ENTER PROCEED STRAIGHT VIA HUTTERNSPRUT TURN LEFT TO DUNDEE ENTER LANDMAN STREET TURN LEFT ENTER DUNDEE APPROVED TAXI RANK RETURN WITH SAME ROUTE TO NEWCASTLE.</p>
12.15	<p>MADADENI (LIBRARY) TO NEWCASTLE FROM MADADENI LIBRARY AND COMMUNITY HALL, TURN LEFT INTO BEER WHOLESALE, TURN RIGHT AT ROBOT, AND PROCEED TO AMAJUBA COLLEGE, MAGISTRATE OFFICE. OR FROM MADADENI LIBRARY, TURN RIGHT TO ROAD INTERSECTION BETWEEN SECTION 2 AND 3, TURN LEFT TO KWASBALI TAVERN (BETWEEN 2 AND 3), TURN LEFT METHODIST CHURCH, PROCEED TO SECTION 1 CLINIC, KHUZANI SHOPPING CENTRE, PROCEED STRAIGHT TO BP GARAGE, AMAJUBA DISTRICT MUNICIPALITY OFFICE, IKHWEZI SECTION/POLICE STATION, TURN RIGHT AT ROBOT, TURN RIGHT TO INGAGANE ROAD INTERSECTION. TURN RIGHT AT THE ROBOT CROSSING INGAGANE RIVER TO MATUKUSA NEW TOWNSHIP AT KEYWAY MOTORS (MATUKUSA) ROBOT PROCEED STRAIGHT TO RAILWAY STATION KARBOCHEM. TURN LEFT ENTER ROAD N11 AND RIGHT INTO ALLEN STREET TO NEWCASTLE INTO ARBOR PARK TOWN HOUSES, PROCEED ON ALLEN STREET ENTER NEWCASTLE. TURN LEFT AT KIRKLAND STREET, TURN RIGHT AT VOORTREKKER STREET PROCEED ACROSS TERMINUS STREET ENTER APPROVED NEWCASTLE TAXI RANK. RETURN WITH THE SAME ROUTE TO MADADENI TOWNSHIP</p>



## transport

Department:  
Transport  
Province of KwaZulu-Natal

## GAZETTE

LGKZNG02-2019-  
APR

REGION: ALL

12.16	<p><b>MADADENI TO OSIZWENI</b> FROM MADADENI TO OSIZWENI TOWNSHIP FROM MAGISTRATE OFFICE, MADADENI TOWNSHIP, TURN LEFT ENTER ROAD BETWEEN SECTION 2 AND MUNICIPALITY OFFICES. TURN RIGHT AT BP GARAGE PROCEED STRAIGHT VIA IMBONGOLWENI CHURCH, VIA KHUZANI SHOPPING CENTRE VIA METHODIST CHURCH. SECTIONS 1 PROCEED STRAIGHT AT FOUR WAY STOP ON ROAD BETWEEN RIVERSIDE HOUSES AND SECTION 3 TURN RIGHT AT KWAMABOYA. VIA EHASHINI STOP. VIA ST HOHN CHURCH, TURN RIGHT AT CHECKERS SHOPPING CENTER VIA CLINIC SECTION 3, TURN LEFT AT CLINIC, AND PROCEED VIA MADADENI LIBRARY, VIA BEER WHOLESAL DEPORT, VIA MAZIBUYE TESTING STATION. PROCEED STRAIGHT, AT ZENZELE SHOPPING CENTER, TURN RIGHT AND TURN LEFT VIA MADADENI HOSPITAL ROAD BETWEEN SECTION 6 AND MADADENI HOSPITAL, TURN LEFT AT AMAZULU HIGH SCHOOL, TURN RIGHT AT ROAD INTERSECTION (ROAD BETWEEN SECTION 6 AND SECTION7), VIA MADODA SHOPPING ENTERPRISE, TURN RIGHT AT MADADENI BREWERY VIA MOYOMUHLE TAXI RANK, TURN LEFT AT THE ROBOT ENTER ROAD TO OSIZWENI AND UTRECHT VIA NINE MILE STOP, VIA BLAUBOSCH AREA, TURN RIGHT AT EMPANGENI, TURN LEFT ENTER OSIZWENI TOWNSHIP (SOUTH), PROCEED STRAIGHT VIA QHUBIMFUNDO S. P. SCHOOL AND VIA XOLANI HIGH SCHOOL. TURN RIGHT AT KWAMASHU STOP. TURN LEFT AT MPHAZIMA RESTAURANT AND HLANGANANI SHOPPING CENTRE, PROCEED STRAIGHT, TURN RIGHT AT ROAD INTERSECTION VIA OSIZWENI BUSINESS ARE, VIA POST OFFICE (OSIZWENI) AND S.A.P.S. STATION, TURN LEFT PROCEED STRAIGHT TO TOP TANK, TURN LEFT KWAMBHOKO (SAND SUPPLY DEPORT) VIA LONG HOMES HOUSING, TURN RIGHT AT MATSHEKETSHENI SECTION, VIA KWA BOB SHOPPING CENTRE, AND MASKOPHASINI, TURN LEFT AT DEPOT. ON THE THIRD ROAD FROM KHUZANI SHOPPING CENTRE, TURN RIGHT VIA KWAMAKHANYA SHOPPING CENTER, TURN RIGHT AT KWA VILAKAZI CORNER HOUSE, VIA 5 STAR CENTRE AND FIRE STATION OSIZWENI, AND TURN RIGHT AT T.V. LIQUOR STORE. PROCEED STRAIGHT VIA KAKALASPAN AREA (RURAL AREA) VIA MILLENNIUM CASH STORE. EMPOMPINI RETURN SAME ROUTE TO MADADENI TOWNSHIP.</p>
12.17	<p><b>MADADENI TO NEWCASTLE</b> FROM P1 SECTION 7(P) PROCEED STRAIGHT TO KWAMAKHULUKHULU SUPERMARKET, TURN LEFT AT THE CORNER PROCEED STRAIGHT, TURN RIGHT ENGULUBENI OR KUSAKUSA ENTER M-SECTION 7, VIA EYAKHO SHOPPING COMPLEX PROCEED STRAIGHT VIA EKHAMDUZE STORE, TURN LEFT AT LOKOTHWAYO BRICK &amp; TILE SUPPLY, TURN RIGHT AT EKHAMDUZELIQUOR STORE ENTER L SECTION PROCEED, STRAIGHT TURN RIGHT, AT INTERSECTION, ENTER ROAD BETWEEN SECTION 7 (L0 AND SECTION 6, TURN LEFT PROCEED STRAIGHT, VIA AMAZULU HIGH SCHOOL, TURN LEFT AT EYETHU MOTORS SPARES. PROCEED STRAIGHT ON ROAD BETWEEN MADADENI HOSPITAL AND SECTION 6, TURN LEFT AT ZENZELE SHOPPING CENTRE ENTER ROAD BETWEEN SECTION 5 MADADENI HOSPITAL, PROCEED STRAIGHT TURN RIGHT ENTER ROAD SECTION 5 AND OPEN VELD, VIA CRIPPLE CENTRE, VIA CIRCUIT OFFICE, VIA AMAJUBA TECHNOLOGY CENTRE PROCEED STRAIGHT TURN LEFT, VIA AMAJUBA COLLEGE, VIA MAGISTRATES OFFICE, VIA MADADENI POLICE STATION PROCEED STRAIGHT ACROSS ROBOT, TURN RIGHT ON P483 ROAD, TO NEWCASTLE, VIA MATUKUSA NEW SETTLEMENT, TURN RIGHT KEYWAY ROBOT ENTER ASIPHEPHE ROAD PROCEED STRAIGHT ENTER ALBERT WESSELS DRIVE, VIA EMABHODINI PROCEED STRAIGHT VIA ENGINE GARAGE, PROCEED STRAIGHT ACROSS 4 WAY STOP TURN RIGHT AT ROBOT INTO FARADAY STREET, VIA KADBRO VEHICLE TESTING ENTER HARDWICK STREET, TURN OR PROCEED STRAIGHT, VIA VLAM CRESCENT TURN RIGHT AT HARDWICK STREET PROCEED STRAIGHT, TURN LEFT KINGS HOTEL ENTER HARDING STREET PROCEED STRAIGHT, TURN LEFT. ALLEN STREET PROCEED STRAIGHT, TURN LEFT AT KIRKLAND STREET, TURN RIGHT AT VOORTREKKER STREET PROCEED STRAIGHT TERMINUS ENTER APPROVED NEWCASTLE TAXI RANK. RETURN SAME ROUTE TO P1 SECTION7.</p>
12.18	<p><b>NEWCASTLE TO MONDLO</b> FROM APPROVED TAXI RANK IN NEWCASTLE PROCEED STRAIGHT ACROSS TERMINUS STREET INTO VOORTREKKER STREET, TURN LEFT AT KIRKLAND STREET, TURN RIGHT AT ALLEN STREET PROCEED STRAIGHT, VIA ARBOR PARK SUBURB. TURN LEFT ENTER N11 ROAD, TURN RIGHT INTO P483 ROAD VIA OSIZWENI TO UTRECHT, TURN RIGHT AT UTRECHT ROAD INTERSECTION ENTER ROAD R34 ROAD. PROCEED STRAIGHT AT BLOOD RIVER PROCEED STRAIGHT ACROSS R33 ROAD ENTER P54 ROAD TO NQUTHU, TURN LEFT AT KWAGRACE SHOPPING CENTRE PROCEED STRAIGHT ON THAT ROAD ENTER MONDLO. TURN LEFT TO MONDLO TAXI RANK. RETURN SAME ROUTE TO NEWCASTLE.</p>
12.19	<p><b>NEWCASTLE TO NQUTU</b> FROM APPROVES TAXI RANK IN NEWCASTLE PROCEED STRAIGHT ACROSS TERMINUS STREET INTO VOORTREKKER STREET, TURN LEFT AT KIRKLAND STREET, TURN RIGHT AT ALLEN STREET PROCEED STRAIGHT, VIA ARBOR PARK SUBURB, TURN LEFT ENTER N11 ROAD THEN TURN RIGHT INTO P483 ROAD VIA OSIZWENI ROAD TO UTRECHT, TURN RIGHT AT UTRECHT ROAD INTERSECTION ENTER R34 ROAD. PROCEED STRAIGHT AT BLOOD RIVER CROSSROAD PROCEED ACROSS R33 ROAD ENTER P54 ROAD TO NQUTHU APPROVED TAXI RANK DESTINATION, RETURN SAME ROUTE TO NEWCASTLE.</p>



**transport**

Department:  
Transport  
Province of KwaZulu-Natal

**GAZETTE**

LGKZNG02-2019-  
APR  
REGION: ALL

<p><b>12.20</b></p>	<p><b>NEWCASTLE TO PAULPIETERSBURG</b> FROM NEWCASTLE TAXI RANK, PROCEED STRAIGHT ACROSS TERMINUS STREET INTO VOORTREKKER STREET PROCEED STRAIGHT, TURN LEFT AT KIRKLAND STREET, TURN RIGHT AT ALLEN STREET PROCEED STRAIGHT VIA ARBOR PARK SUBURB, TURN LEFT ENTER N11 ROAD PROCEED STRAIGHT, TURN RIGHT INTO P483 VIA OSIZWENI TO UTRECHT, TURN RIGHT AT UTRECHT ROAD INTERSECTION ENTER R34 ROAD PROCEED STRAIGHT, TURN LEFT AT BLOOD RIVER ENTER R33 ROAD AND R34 PROCEED STRAIGHT TO VRYHEID, TURN LEFT AT STILWATER BP GARAGE PROCEED STRAIGHT ENTER R33 ROAD TO PAULPIETERSBURG TURN RIGHT AT KRUGER STREET PROCEED STRAIGHT ENTER PAULPIETERSBURG TAXI RANK. RETURN SAME ROUTE TO NEWCASTLE.</p>
<p><b>12.21</b></p>	<p><b>NQUTHU TO LADYSMITH</b> FROM NQUTHU TAXI RANK, INTO AND ALONG P36/1 (R68), LEFT INTO R33 TO DUNDEE, PASSING THROUGH DUNDEE ALONG VICTORIA STREET, INTO KAREL LANDMAN STREET, JOINING R68 AND PROCEED ALONG R68, BYPASSING GLENCOE, LEFT INTO ALONG N11-2 TO LADYSMITH. AT THE FIRST ROBOT, TURN LEFT INTO ILLING ROAD, AND PROCEEDS TO ILLING ROAD TAXI RANK AND RETURN ALONG THE FORWARDS ROUTE IN REVERSE</p>
<p><b>12.22</b></p>	<p><b>MADADENI TO NEWCASTLE</b> FROM KWAHOFINA ECANAN SECTION NEW SETTLEMENT HOUSING AND THE RIVERSIDE PROCEED STRAIGHT ON ROAD BETWEEN SECTION 3 AND RIVERSIDE HOUSING AT FOUR WAY STOP PROCEED STRAIGHT VIA METHODIST CHURCH VIA SECTION 1 CLINIC AND TAXI RANK, TURN RIGHT AT SECTION 1 RANK PROCEED STRAIGHT, TURN LEFT AT KWAMAVUSO CORNER HOUSE PROCEED STRAIGHT, TURN LEFT AT LUTHERAN CHURCH PROCEED STRAIGHT, TURN RIGHT EMBONGOLWENI CHURCH, VIA BP GARAGE, VIA AMAJUBA DISTRICT OFFICE IKHWEZI SECTION AND VIA SAPS STATION MADADENI AT ROBOT, TURN RIGHT TO INGAGANE INTERSECTION, TURN RIGHT AT THE ROBOT CROSSING INGAGANE RIVER VIA RAILWAY STATION MATUKUSA NEW TOWNSHIP AT KEYWAY MOTORS (MATUKUSA) ROBOT PROCEED STRAIGHT VIA RAILWAY STATION KARBOCHEM, TURN LEFT ENTER ROAD N11 AND TURN RIGHT INTO ALLEN STREET TO NEWCASTLE, VIA ARBOR PARK TOWN HOUSES, PROCEED ON ALLEN STREET ENTER NEWCASTLE, TURN LEFT AT KIRKLAND STREET, TURN RIGHT AT VOORTREKKER STREET PROCEED STRAIGHT ACROSS TERMINUS STREET TAXI RANK. RETURN WITH THE SAME ROUTE TO MADADENI TOWNSHIP.</p> <p>OR</p> <p>TURN RIGHT AT KEYWAY MOTORS ROBOT INTO ALBERT WESSELS ROAD VIA EMABHODINI NEWCASTLE TEXTILE INDUSTRIES AND HEAVY ENGINEERING INDUSTRY. PROCEED STRAIGHT VIA ENGINE GARAGE. VIA FOUR WAY STOP PROCEED STRAIGHT, TURN RIGHT AT ROBOT VIA KARDBRO TESTING STATION, TURN RIGHT ENTER HARDWICK STREET, TURN LEFT AT KINGS HOTEL INTO HARDING STREET PROCEED STRAIGHT, TURN RIGHT AT BP GARAGE AND BRAD LOWS FURNISHERS, INTO ALLEN STREET PROCEED STRAIGHT, TURN LEFT AT KIRKLAND STREET, TURN RIGHT INTO VOORTREKKER STREET PROCEED STRAIGHT ACROSS TERMINUS STREET ENTER NEWCASTLE APPROVED TAXI RANK. RETURN WITH SAME ROUTE TO MADADENI TOWNSHIP.</p>



## transport

Department:  
Transport  
Province of KwaZulu-Natal

## GAZETTE

LGKZNG02-2019-  
APR

REGION: ALL

<p>1) <b>Application Number:</b> APP0110090</p> <p>3) <b>Applicant:</b> CJ GUMEDE <b>ID NO.</b> 6110015579080 <b>Association:</b> CHESTERVILLE WESTVILLE TA</p> <p>5) <b>Existing Licence Holder:</b> NOT APPLICABLE <b>ID NO.</b> NOT APPLICABLE</p> <p>7) <b>Type of application:</b> NEW OPERATING LICENCE</p> <p>9) <b>Vehicle Type:</b> MINIBUS TAXI</p> <p>11) <b>Region:</b> DURBAN CENTRAL</p>	<p>2) <b>Gazette Number:</b> LGKZNG02-2019-APR</p> <p>4) <b>Applicant Address:</b> 962 ROAD 18 CHESTERVILLE DURBAN KWA-ZULU NATAL 4091</p> <p>6) <b>Existing Licence Holder Address:</b> NOT APPLICABLE</p> <p>8) <b>Operating Licence Number:</b> LGKZN1303000064</p> <p>10) 1 X 9-16 (SEATED) + 0 (STANDING)</p>
<p>12.1 CHESTERVILLE TO DURBAN</p> <p>FROM CHESTERVILLE TOWNSHIP, CHESTERVILLE EXTENSION 1&amp;2 TO DURBAN (TOMATOHALL TAXI RANK).</p> <p>INWARD ROUTE:</p> <p>FROM CHESTERVILLE, CHESTERVILLE EXTENSION 2, TURN INTO INGWENYA ROAD, INTO DENIS SHEPSTONE ROAD, INTO CHESTERVILLE EXTENSION 1, RETURN ALONG DENI SHEPTONE ROAD, TURN RIGHT INTO BOOTH ROAD, LEFT TO BELLAIR ROAD RIGHT INTO UMBILO RIGHT INTO FRANCOIS ROAD, TURN LEFT INTO UMBILO ROAD, TURN RIGHT INTO BEREJA ROAD (LEFT INTO WARWICK AVENUE, RIGHT INTO ALICE STREET, RIGHT INTO SOLDIERS' WAY, RIGHT INTO PINE STREET) OR{ LEFT INTO WEST STREET, TURN LEFT INTO ALIWAL STREET, TURN LEFT INTO PINE STREET) TURN RIGHT INTO RUSSELL STREET, TURN LEFT INTO LEOPOLD STREET, LEFT INTO MARKET ROAD RIGHT INTO SERVICE ROAD BEHIND THE ENGLISH MARKET, TO TOMATO HALL TAXI RANK AND RETURN AS FOLLOWS.</p> <p>RETURN.</p> <p>FROM WARWICK AVENUE (TOMATO HALL TAXI RANK) TURN LEFT INTO WEST STREET, TURN RIGHT INTO SYDNEY ROAD, TURN RIGHT INTO FRANCOIS ROAD, LEFT INTO BELLAIR ROAD RIGHT INTO BOOTH ROAD, TURN LEFT INTO DENIS SHEPSTONE INTO CHESTERVILLE EXTENSION AND RETURN ALONG DENIS SHEPSTONE ROAD, INTO NGWENYA ROAD, TURN LEFT INTO A ROAD LEADING TO CHESTERVILLE EXTENSION 2 AND PROCEED TO CHESTERVILLE TOWNSHIP.</p> <p>NB: NO PASSENGERS TO BE PICKED ALONG WEST STREET.</p>	



**transport**

Department:  
Transport  
Province of KwaZulu-Natal

**GAZETTE**

LGKZNG02-2019-  
APR

REGION: ALL

<b>12.2</b>	<p>DURBAN TO WESTVILLE PRISON.</p> <p>INWARD JOURNEY: FROM UNIVERSITY AVENUE TAXI RANK INTO WARWICK AVENUE LEFT INTO CANONGATE ROAD INTO THE WESTERN FREEWAY (N3), LEFT INTO AN OFF-RAMP INTO SPINE ROAD RIGHT INTO SPINE ROAD EXTENSION LEADING TO THE WESTVILLE PRISON TAXI RANK.</p> <p>RETURN.</p> <p>FROM WESTVILLE PRISON INTO SPINE ROAD LEFT INTO ON RAMP INTO THE WESTERN FREEWAY (N3)EASTBOUND, INTO OLD DUTCH ROAD, RIGHT INTO MARKET ROAD, RIGHT INTO SERVICE STATION ROAD BEHIND THE ENGLISH MARKET, RIGHT INTO AGAIN INTO SERVICE ROAD INTO UNIVERSITY AVENUE TAXI RANK.</p> <p>CONDITION SPECIFIC TO ROUTE 4 IN TERM OF SECTION 25(1)(C) THE PERMITS OF MEMBERS OF CHASTERVILLE WESTVILLE TAXI ASSOCIATION WHO ARE PERMITTED TO OPERATE THE DURBAN PAVILLION/WESTVILLE PRISON ROUTE AS AT20/11/2003 ARE AMENDED AS FOLLOWS:</p> <p>2.1 THE ROUTE TO BE USED IS THAT AS GIVEN AS PER THE RECOMMENDATION OF ETHEKWINI MUNICIPALITY AND</p> <p>2.2 THAT NO PICKING UP OR DROPPING AT THE PAVILLION SHOPPING CENTRE OR ON SPINE ROAD,IS PERMITTED UNTIL SUCH TIME AS THE ASSOCIATION IS AUTHORIZED TO RANK ON THE PAVILLION PROPERTY BY THE OWNER OF THE PAVILION COMPLEX.</p> <p>2.3 THAT THE ASSOCIATION UTILIZES THE UNIVERSITY AVENUE TAXI RANK.</p> <p>3. THAT THIS DECISION IS REVIEWABLE BY THE BOARD AT THE STAGE WHEN THE ETHEKWINI MUNICIPALITY HAS MADE RECOMMENDATIONS ARE AS REGARDS THE NUMBERS OF VEHICLES NEEDED TO SATIFY THE COMMUTER DEMAND ON THE ROUTE.</p>
<b>12.3</b>	<p>CHESTERVILLE TO INKOSI ALBERT LUTHULI HOSPITAL</p> <p>3 B: FROM CHESTERVILLE EXTENSION 1, 2 &amp; 3 TO INKOSI ALBERT LUTHULI(CATO MANOR) HOSPITAL.</p> <p>INWARD JOURNEY: FROM CHESTERVILLE EXTENSION 3 INTO CHESTERVILLE TOWNSHIP, INTO CHESTERVILLE EXTENSION 2 INTO NGWENYA ROAD , INTO DENNIS SHEPSTONE ROAD, INTO CHESTERVILLE EXTENSION 1, RETURN ALONG DENNIS SHEPSTONE, TURN RIGHT INTO BOOTH ROAD, RIGHT INTO BELLAIR ROAD TAXI RANK ON BELLAIR ROAD OPPOSITE INKOSI ALBERT LUTHULI (CATO MANOR) HOSPITAL.</p> <p>RETURN. FROM THE TAXI RANK ON BELLAIR ROAD OPPOSITE INKOSI ALBERT LUTHULI (CATO MANOR) HOSPITAL, RIGHT INTO BELLAIR ROAD, LEFT INTO BOOTH ROAD, LEFT INTO DENNIS SHEPSTONE ROAD INTO CHESTERVILLE EXTENSION RETURN ALONG DENNIS SHEPSTONE ROAD INTO NGWENYA ROAD, LEFT INTO ROAD LEADING TO CHESTERVILLE EXTENSION 2 INTO CHESTERVILLE TOWNSHIP THEN INTO CHESTERVILLE EXTENSION 3 TAXI RANK.</p>



## transport

Department:  
Transport  
Province of KwaZulu-Natal

## GAZETTE

LGKZNG02-2019-  
APR

REGION: ALL

<b>12.4</b>	<p><b>CHESTERVILLE TO DURBAN ROUTE 1B</b></p> <p>FROM CHERSTERVILLE EXTENSION 2, TURN INTO NGWENYA ROAD, INTO DENIS SHEPSTONE ROAD, INTO CHESTERVILLE EXTENSION 1, RETURN ALONG DENNIS SHEPSTONE ROAD, TURN RIGHT INTO BOOTH ROAD, LEFT INTO BELLAIR ROAD RIGHT INTO UMBILO ROAD RIGHT INTO FRANCOIS ROAD, TURN LEFT INTO UMBILO ROAD, TURN RIGHT INTO BEREA ROAD (LEFT INTO WARWICK AVENUE RIGHT INTO ALICE STREET, RIGHT INTO SOLDIER WAY, RIGHT INTO PINE STREET. OR (LEFT INTO WEST STREET, TURN LEFT INTO ALI WAL STREET, TURN LEFT INTO PINE STREET), TURN RIGHT INTO RUSSELL STREET, TURN LEFT INTO LEOPOLD, LEFT INTO MARKET ROAD, RIGHT INTO SERVICE ROAD BEHIND THE ENGLISH MARKET TO TOMATO HALL TAXI AND RETURN.</p> <p>FROM WARWICK AVENUE (TOMATO HALL TAXI RANK) TURN LEFT INTO WEST STREET, TURN RIGHT INTO SYDNEY ROAD, TURN RIGHT INTO FRANCOIS ROAD, LEFT INTO BELLAIR ROAD, RIGHT INTO BOOTH ROAD, TURN LEFT INTO DENNIS SHEPSTONE, INTO CHESTERVILLE EXTENSION AND RETURN ALONG DENNIS SHEPSTONE, INTO NGWENYA ROAD, TURN LEFT INTO A ROAD LEADING TO CHESTERVILLE EXTENSION 2 AND PROCEED TO CHESTERVILLE TOWNSHIP.</p> <p>NB: NO PASSENGERS TO BE PICKED ALONG WEST STREET</p>
<b>12.5</b>	<p><b>FROM CHESTERVILLE EXTENSION 1, 2 &amp; 3 TO INKOSI ALBERT LUTHULI (CATO MANOR) HOSPITAL</b></p> <p><b>INWARD JOURNEY:</b> FROM CHESTERVILLE EXTENSION 3 INTO CHESTERVILLE TOWNSHIP, INTO CHESTERVILLE EXTENSION 2 INTO NGWENYA ROAD, INTO DENNIS SHEPSTONE ROAD, INTO CHESTERVILLE EXTENSION 1 RETURN ALONG DENNIS SHEPSTONE TURN RIGHT INTO BOOTH ROAD, RIGHT INTO BELLAIR ROAD TAXI RANK ON BELLAIR ROAD OPPOSITE INKOSI ALBERT LUTHULI (CATO MANOR) HOSPITAL.</p> <p><b>RETURN JOURNEY</b> FROM THE TAXI RANK ON BELLAIR ROAD OPPOSITE INKOSI ALBERT LUTHULI (CATO MANOR) HOSPITAL, RIGHT INTO BELLAIR ROAD, LEFT INTO BOOTH ROAD, LEFT INTO DENNIS SHEPSTONE ROAD INTO CHESTERVILLE EXTENSION RETURN ALONG DENNIS SHEPSTONE ROAD INTO NGWENYA ROAD, LEFT INTO ROAD LEADING TO CHESTERVILLE EXTENSION 2 INTO CHESTERVILLE TOWNSHIP THEN INTO CHESTERVILLE EXTENSION 3 TAXI RANK.</p>





**transport**

Department:  
Transport  
Province of KwaZulu-Natal

**GAZETTE**

LGKZNG02-2019-  
APR

REGION: ALL

1) <b>Application Number:</b> APP0110102	2) <b>Gazette Number:</b> LGKZNG02-2019-APR
3) <b>Applicant:</b> M MANYONI <b>ID NO.</b> 9306235896083 <b>Association:</b> MPUMALANGA AND DISTRICT TAXI ASSOCIATION	4) <b>Applicant Address:</b> B817 UNIT 2 MPUMALANGA TOWNSHIP HAMMARSDALE 3699
5) <b>Existing Licence Holder:</b> MZ MANYONI <b>ID NO.</b> 6302230348082	6) <b>Existing Licence Holder Address:</b> B 817 UNIT 2 MPUMALANGA KWAZULU-NATAL KWA-ZULU NATAL 3700
7) <b>Type of application:</b> DECEASED TRANSFER AND NEW OPERATING LICENCE	8) <b>Operating Licence Number:</b> LKNKZN0119450
9) <b>Vehicle Type:</b> MINIBUS TAXI	10) 1 X 9-16 (SEATED) + 0 (STANDING)
11) <b>Region:</b> DURBAN WEST	
12.1	<p>MPUMALANGA - PIETERMARITZBURG (VIA CHURCH STREET).</p> <p>INBOUND: FROM MPUMALANGA, P385, N3, N3/P338 (UMLAAS ROAD) INTERCHANGE, N3, MARKET ROAD INTERCHANGE, N3, BHAMBATHA (GREYTOWN), CHURCH, MASUKWANA (EAST), BOOM STREET TO BOOM / RETIEF TAXI TERMINAL (KPC0013).</p> <p>OUTBOUND: FROM BOOM / TAXI TERMINAL (KPC0013), BOOM STREET, MASUKWANA STREET (EAST), ECHO ROAD, ORTHMANN, N3, N3/P338 (UMLAAS ROAD), INTERCHANGE, N3, P385.</p> <p>ALTERNATIVE – INBOUND</p> <p>(A) P385, N3, P418, CHURCH STREET, VR PLANK SQUARE (CAMPERDOWN TAXI RANK KPX0021, VR PLANK SQUARE, SHEPSTONE, BISHOP, P418, N3 / P338 (UMLAAS ROAD) INTERCHANGE, N3, MARKET ROAD INTERCHANGE, N3, BHAMBATHA (GREYTOWN), CHURCH STREET, MASUKWANA (EAST), BOOM. (B) P385, N3, P418, CHURCH STREET, VR PLANK SQUARE (CAMPERDOWN TAXI RANK KPX 0021), VR PLANK SQUARE, SHEPSTONE, BISHOP, P418, N3 / P338 (UMLAAS ROAD), INTERCHANGE, N3, MARKET ROAD INTERCHANGE, N3, ARMITAGE, CHATTERTON, BOSHOF, BOOM STREET, RETIEF STREET, PIETERMARITZ STREET, PINE STREET, BOOM STREET.</p> <p>ALTERNATIVE – OUTBOUND,</p> <p>(A) BOOM STREET, MASUKWANA (EAST), ECHO, ORTHMANN, N3, N3 / P338 (UMLAAS ROAD) INTERCHANGE, P418, CHURCH STREET, VR PLANK SQUARE, SHEPSTONE, BISHOP, P418, N3, P385.</p> <p>RESTRICTIONS: ALONG MARKET ROAD, OFF-RAMP TO MARKET ROAD, ON-RAMP, ONLY OFFLOADING OF PASSENGERS IS PERMITTED. THE LOADING OF PASSENGERS ALONG THIS SECTION OF THE ROUTE IS NOT PERMITTED.</p>
12.2	<p>MPUMALANGA – CAMPERDOWN.</p> <p>INBOUND: FROM MPUMALANGA. ROUTE: P385, N3, P418, CHURCH STREET, VR PLANK SQUARE TO CAMPERDOWN TAXI RANK – ADJACENT TO CAMPERDOWN STATION (KPC 0021).</p> <p>OUTBOUND: FROM CAMPERDOWN TAXI RANK – ADJACENT TO CAMPERDOWN STATION (KPC0021) ROUTE: VR PLANK SQUARE, SHEPSTONE, BISHOP, P418, N3, P385 TO MPUMALANGA.</p>
12.3	<p>MPUMALANGA TAXI RANK TO CATO RIDGE AND ABBATOIR.</p> <p>FROM MPUMALANGA TAXI RANK – MEYIWA MAIN ROAD, TURN LEFT 2011 STREET, TURN RIGHT 74095 STREET, TURN LEFT P385 BECOMING R103/P1-3, TURN LEFT P423 / EDDY HAGAN, DRIVE INTO CATO RIDGE ABBATTOIR TAXI RANK AND RETURN BACK ON THE SAME ROUTE.</p>



## transport

Department:  
Transport  
Province of KwaZulu-Natal

## GAZETTE

LGKZNG02-2019-  
APR

REGION: ALL

12.4	<p>MPUMALANGA TAXI RANK TO UMLAAS ROAD.</p> <p>INBOUND: FROM MPUMALANGA TAXI RANK, TURN RIGHT TO MEYIWA MAIN ROAD, TURN LEFT 2011 STREET, TURN RIGHT 74095 STREET, TURN LEFT P385, TURN LEFT R603. ROUTE: GEORGEDALE, CATO RIDGE, CAMPERDOWN DESTINATION UMLAAS ROAD.</p> <p>OUTBOUND: FROM UMLAAS ROAD, R603, N3, MPUMALANGA / INCHANGA / CATO RIDGE OFF-RAMP – JOIN R103, TURN RIGHT GEORGEDALE ROAD, MEYIWA MAIN ROAD. ROUTE: CAMPERDOWN, CATO RIDGE, GEORGEDALE DESTINATION MPUMALANGA TOWNSHIP (ALL SECTIONS INCLUDING EMALANGENI).</p>
12.5	<p>MPUMALANGA TAXI RANK TO ESTCOURT.</p> <p>INBOUND: FROM MPUMALANGA TAXI RANK, TURN RIGHT TO MEYIWA MAIN ROAD, GEORGEDALE ROAD, JOIN R103,N3, OFF RAMP ESTCOURT, HARDING STREET, ALEXANDRA STREET TO ESTCOURT TAXI RANK.</p> <p>OUTBOUND: FROM ESTCOURT TAXI RANK – ALEXANDRA STREET – HARDING STREET TO R103, JOIN N3 DURBAN, MPUMALANGA, INCHANGA, CATO RIDGE, OFF RAMP JOIN R103, TURN RIGHT GEORGEDALE ROAD – MEYIWA MAIN ROAD TO MPUMALANGA TOWNSHIP (ALL SECTIONS AND EMALANGENI).</p>
12.6	<p>MPUMALANGA TAXI RANK TO MATATIELE.</p> <p>INBOUND: FROM MPUMALANGA TAXI RANK, TURN RIGHT TO MEYIWA ROAD, TURN LEFT TO GEORGEDALE ROAD, JOIN R103, N3 TO PIETERMARITZBURG, AND TURN OFF TO R56 UMLAAS ROAD. ROUTE: RICHMOND, IXOPO, UMZIMKHULU, KOSTAD TO OFFLOAD MATATIELE, MARKET STREET, STATION ROAD, INTO MATATIELE TAXI RANK.</p> <p>OUTBOUND: FROM MATATIELE TAXI RANK, STATION ROAD, MARKET ROAD, 56 TO UMLAAS ROAD ROUTE: UMLAAS ROAD, CAMPERDOWN, CATO RIDGE GEORGEDALE TO MPUMALANGA TOWNSHIP AND EMALANGENI.</p>
12.7	<p>MPUMALANGA TO HAMMERSDALE</p> <p>FROM (ORIGIN): MPUMALANGA TAXI RANK ON MEYIWA MAIN ROAD, TURN LEFT 2011 STREET, TURN RIGHT 74095 STREET, TURN RIGHT P385, RIGHT TURN KELLY ROAD, TURN LEFT ANDERSON ROAD ELANGENI INDUSTRIES AND RETURN BACK ON THE SAME ROUTE TO ALL UNITS WITHIN MPUMALANGA (INCLUDING EMALANGENI)</p>
12.8	<p>MPUMALANGA TAXI RANK TO PINETOWN.</p> <p>8. FROM MPUMALANGA TAXI RANK ON MEYIWA MAIN ROAD, TURN LEFT 2011 STREET, TURN RIGHT 74095 STREET, TURN RIGHT P385, TURN RIGHT N3, LEFT M13, PASS EVERTON, MAYTIME STORES, KLOOF, LEFT TURN OLD MAIN ROAD, RIGHT ANDERSON ROAD, LEFT TURN STANFIELD LANE, RIGHT INTO HILL STREET BUS RANK AND RETURN BACK ON THE SAME ROUTE TO ALL UNITS WITHIN MPUMALANGA.</p>
12.9	<p>MPUMALANGA TO WESTMEAD</p> <p>FROM MPUMALANGA TAXI RANK ON MEYIWA MAIN ROAD, TURN LEFT 2011 STREET, TURN RIGHT 74095 STREET, TURN RIGHT P385, TURN RIGHT N3, PASS MARIANHILL TOLL PLAZA, LEFT RICHMOND ROAD, LEFT WESTMEAD ROAD, LEFT ALEXANDER ROAD, RIGHT TRAFFORD ROAD, LEFT RICHMOND ROAD, LEFT SWANFIELD ROAD, LEFT INTO TAXI HOLDING ON COMMERCIAL ROAD AND RETURN BACK ON THE SAME ROUTE TO ALL UNITS WITHIN MPUMALANGA</p>

**transport**

Department:  
Transport  
Province of KwaZulu-Natal

**GAZETTE**

LGKZNG02-2019-  
APR

REGION: ALL

**12.10** MPUMALANGA TAXI RANK TO DURBAN.

FROM MPUMALANGA TAXI RANK ON MEYIWA MAIN ROAD, TURN LEFT 2011 STREET, TURN RIGHT 74095 STREET, TURN RIGHT P385, TURN RIGHT N3, PASS MARRIANHILL TOLL PLAZA, OR N3, LEFT M13, LEFT OLD MAIN ROAD PINETOWN, RIGHT STAPLETON ROAD, LEFT M13, LEFT N3, TURN LEFT INTO BEREA ROAD NORTH, RIGHT INTO BEREA ROAD, INTO WEST STREET, LEFT TURN RUSSELL STREET AND RANK AT THE INTERSECTION OF RUSSELL STREET AND PINE STREET.

**ALTERNATIVE ROUTE.**

FROM BEREA ROAD NORTH, INTO OLD DUTCH ROAD, INTO ALICE STREET, TURN RIGHT INTO GREY STREET, BECOMING BROAD STREET, RIGHT TURN SMITH STREET, RIGHT TURN RUSSELL STREET AND PROCEED TO RANK AS ABOVE, RETURN TRIP – FROM RANK AT THE INTERSECTION OF PINE STREET, LEFT TURN INTO N3, FROM THE N3 DRIVE BACKWARDS ON THE SAME ROUTE AS THE FORWARD TRIP.



## transport

Department:  
Transport  
Province of KwaZulu-Natal

## GAZETTE

LGKZNG02-2019-  
APR

REGION: ALL

1) <b>Application Number:</b> APP0110170	2) <b>Gazette Number:</b> LGKZNG02-2019-APR
3) <b>Applicant:</b> BB MAHARAJ <b>ID NO.</b> 6907115136087 <b>Association:</b> NOT AVAILABLE	4) <b>Applicant Address:</b> 114MIDDLEMS CRESLANT RESERVOIR HILLS DURBAN KWA-ZULU NATAL 4091
5) <b>Existing Licence Holder:</b> NOT APPLICABLE <b>ID NO.</b> NOT APPLICABLE	6) <b>Existing Licence Holder Address:</b> NOT APPLICABLE
7) <b>Type of application:</b> NEW OPERATING LICENCE	8) <b>Operating Licence Number:</b> NOTAVAILABLE
9) <b>Vehicle Type:</b> OTHER	10) 1 X 0 (SEATED)
11) <b>Region:</b> DURBAN WEST	
12.1	<p>114 MIDDLEMISS CRESCENT TO RESERVOIR HILLS HIGH SCHOOL</p> <p>ROUTE 1 - 06H00</p> <p>FROM HOUSE IN 114 MIDDLEMISS CRESCENT THEN TO 6 HIGH WYCOMBE ROAD AND PICK-UP 1 CHILD ISABELLA THEN VIA PERTH ROAD, RODGER SISHI ROAD, DUNKELD ROAD AND ANNET DRIVE TO 42 KARLEY CLOSE AND PICK-UP 2 CHILDREN APHILE AND THINGO THEN VIA ANNET DRIVE, DUNKELD ROAD, MOUNTBATTEN DRIVE TO 341 MCLARTY ROAD AND PICK-UP 1 CHILD ASIPHELELE THEN TO 1 MCLARTY ROAD AND DROP OFF 3 CHILDREN: ISABELLA, APHILE, ASIPHELELE AT DURWEST PRIMARY SCHOOL THEN TO 12 DOLPHIN AVENUE AND DROP OFF 1 CHILD THINGO AT TELETUBIES.</p> <p>ROUTE 2 - 06H30</p> <p>THEN FROM 12 DOLPHIN AVENUE AT TELETUBIES TO 50 KARLEY CLOSE AND PICK UP 2 CHILDREN: ZANELE AND WANDA, THEN TO 43 KARLEY CLOSE AND PICK 1 CHILD ENZOKHULE THEN TO 203 SHANNON DRIVE AND DROP OFF 2 CHILDREN: ZANELE, ENZOKHULE AT PEMARY RIDGE PRIMARY THEN TO 25 SHANNON DRIVE AND DROP OFF 1 CHILD WANDA AT RESERVOIR HILLS HIGH SCHOOL.</p> <p>ROUTE 3 - 13H45</p> <p>FROM HOUSE IN 114 MIDDLEMISS CRESCENT TO 203 SHANNON DRIVE AND PICK UP 2 CHILDREN: ZANELE AND ENZOKHULE FROM PEMARY RIDGE PRIMARY SCHOOL THEN TO 25 SHANNON DRIE AND PICK UP 1 CHILD WANDA FROM RESERVOIR HILLS HIGH SCHOOL THEN TO 50 KARLEY CLOSE AND DROP OFF 2 CHILDREN WANDA AND ZANELE THEN TO 43 KARLEY CLOSE AND DROP OFF 1 CHILD ENZOKHULE.</p> <p>ROUTE 4 - 14H15</p> <p>FROM 43 KARLEY CLOSE TO 1 MCLARTY ROAD AND PICK UP 3 CHILDREN: ISABELLA, APHILE AND ASIPHELELE FROM DURWEST PRIMARY SCHOOL THEN TO 345 MCLARTY ROAD AND DROP OFF 1 CHILD ASIPHELELE THEN TO 12 DOLPHIN AVENUE AND PICK UP 1 CHILD THINGO FROM TELETUBIES, THEN GO TO 42 KARLEY CLOSE AND ROP OFF 2 CHILDREN: APHILE AND THINGO THEN GO TO 6 HIGH WYCOMBE AND DROP OFF 1 CHILD ISABELLA.</p>



**transport**

Department:  
Transport  
Province of KwaZulu-Natal

**GAZETTE**

LGKZNG03-2019-  
APR

REGION: ALL

1) <b>Application Number:</b> APP0083417	2) <b>Gazette Number:</b> LGKZNG03-2019-APR
3) <b>Applicant:</b> ML SITHOLE <b>ID NO.</b> 4904235288080 <b>Association:</b> MAFUNZE MPUMUZA INADI INCWADI T.O.A	4) <b>Applicant Address:</b> P. O BOX 2388 ELANDSKOP KWAZULU-NATAL  3200
5) <b>Existing Licence Holder:</b> NOT APPLICABLE <b>ID NO.</b> NOT APPLICABLE	6) <b>Existing Licence Holder Address:</b> NOT APPLICABLE
7) <b>Type of application:</b> ADD AUTHORISATIONS/ROUTES	8) <b>Operating Licence Number:</b> LGKZN0403001698
9) <b>Vehicle Type:</b> NOT AVAILABLE	10) 1 X 13 (SEATED) + 0 (STANDING)
11) <b>Region:</b> UMGUNGUNDLOVU	
12.1	<p>HENLEY DAM TO PIETERMARITZBURG INBOUND ROUTE FROM HENLEY DAM NEXT TO UMNGENI WATER OFFICES PROCEED ALONG ROAD L1490 TURN LEFT TO JOIN SELBY MSIMANG ROAD NO PICKING UP OF PASSENGERS ON CROSSING THE RAILWAY BRIDGE ON SELBY MSIMANG ROAD PROCEED JOIN MOSES MABHIDA ROAD JOIN LANGALIBALELE STREET AND START PICKING PASSENGERS TURN LEFT TO JOIN RETIEF STREET TURN RIGHT TO BERG STREET TURN LEFT TO MASUKWANA STREET TURN RIGHT TO BOOM STREET PROCEED TO ENTER RETIEF STREET TAXI RANK AT THE CORNER OF BOOM STREET AND RETIEF STREET TO DROP OFF PASSENGERS. OUTBOUND ROUTE FROM RETIEF STREET TAXI RANK PICK UP PASSENGERS TURN RIGHT TO JOIN PIETERMARITZ STREET TURN LEFT TO PINE STREET BECOMING MOSES MABHIDA ROAD PROCEED TO JOIN SELBY MSIMANG ROAD PICK UP PASSENGERS ONLY, PROCEED ALONG SELBY MSIMANG ROAD START DROPPING OFF PASSENGERS ON CROSSING THE RAILWAY BRIDGE ON SELBY MSIMANG ROAD TURN RIGHT TO JOIN L1490 PROCEED TO HENLEY DAM TO DROP OFF PASSENGERS.</p>



## transport

Department:  
Transport  
Province of KwaZulu-Natal

## GAZETTE

LGKZNG03-2019-  
APR

REGION: ALL

12.2	<p>KWASHANGE TO PIETERMARITZBURG</p> <p>INBOUND ROUTE</p> <p>FROM KWASHANGE AREA NEXT TO THE ANGLICAN CHURCH AT D1138 PROCEED ALONG D1138 TURN LEFT TO JOIN P412 PROCEED ALONG P412 TURN LEFT TO JOIN SELBY MSIMANG ROAD NO PICKING UP OF PASSENGERS ON CROSSING THE RAILWAY BRIDGE ON SELBY MSIMANG ROAD PROCEED TO JOIN MOSES MABHIDA ROAD JOIN LANGALIBALELE STREET AND START PICKING UP PASSENGERS TURN LEFT TO JOIN RETIEF STREET TURN RIGHT TO BERG STREET TURN LEFT TO MASUKWANA STREET TURN RIGHT TO BOOM STREET PROCEED TO ENTER RETIEF STREET TAXI RANK AT THE CORNER OF BOOM STREET AND RETIEF STREET TO DROP OFF PASSENGERS.</p> <p>OUTBOUND ROUTE</p> <p>FROM RETIEF STREET TAXI RANK PICK UP PASSENGERS TURN RIGHT TO JOIN PIETERMARITZ STREET TURN LEFT TO PINE STREET BECOMING MOSES MABHIDA ROAD PROCEED TO JOIN SELBY MSIMANG ROAD PICK UP PASSENGERS ONLY, PROCEED ALONG SELBY MSIMANG ROAD START DROPPING OFF PASSENGERS ON CROSSING THE RAILWAY BRIDGE ON SELBY MSIMANG ROAD TURN RIGHT TO JOIN P412 PROCEED ALONG P412 TURN RIGHT TO JOIN D1138 TO KWASHANGE AREA NEXT TO THE ANGLICAN CHURCH AT D1138 DROP OFF PASSENGERS.</p> <p>INBOUND ROUTE (ALTERNATE)</p> <p>FROM KWASHANGE AREA NEXT TO THE ANGLICAN CHURCH AT D1138 PROCEED ALONG D1138 TURN LEFT TO JOIN P412 TURN RIGHT TO JOIN D2151, PASSING MTHOLANGQONDO SECONDARY SCHOOL PROCEED ALONG THAT ROAD PASSING KWASHANGE PRIMARY SCHOOL TURN RIGHT TO JOIN P412 TURN LEFT TO JOIN SELBY MSIMANG ROAD NO PICKING UP OF PASSENGERS ON CROSSING THE RAILWAY BRIDGE ON SELBY MSIMANG ROAD PROCEED TO JOIN MOSES MABHIDA ROAD JOIN LANGALIBALELE STREET AND START PICKING UP PASSENGERS TURN LEFT TO ENTER RETIEF STREET TURN RIGHT TO BERG STREET TURN LEFT TO MASUKWANA STREET TURN RIGHT TO BOOM STREET PROCEED TO JOIN RETIEF STREET TAXI RANK AT THE CORNER OF BOOM STREET AND RETIEF STREET TO DROP OFF PASSENGERS.</p> <p>OUTBOUND ROUTE (ALTERNATE)</p> <p>FROM RETIEF STREET TAXI RANK PICK UP PASSENGERS TURN RIGHT TO JOIN PIETERMARITZ STREET TURN LEFT TO PINE STREET BECOMING MOSES MABHIDA ROAD PROCEED TO JOIN SELBY MSIMANG ROAD PICK UP PASSENGERS ONLY, PROCEED ALONG SELBY MSIMANG ROAD START DROPPING OFF PASSENGERS ON CROSSING THE RAILWAY BRIDGE ON SELBY MSIMANG ROAD TURN RIGHT TO JOIN P412 PROCEED TO TURN LEFT TO THE ROAD PASSING KWASHANGE PRIMARY SCHOOL PROCEED ALONG THAT ROAD AND PASS MTHOLANGQONDO SECONDARY SCHOOL TURN LEFT TO JOIN P412 TURN RIGHT TO D1138 PROCEED TO KWASHANGE AREA NEXT TO THE ANGLICAN CHURCH TO DROP OFF PASSENGERS.</p>
------	--



**transport**

Department:  
Transport  
Province of KwaZulu-Natal

**GAZETTE**

LGKZNG03-2019-  
APR

REGION: ALL

<b>12.3</b>	<p><b>MBIZANA TO PIETERMARITZBURG</b></p> <p><b>INBOUND ROUTE</b> FROM MBIZANA AREA NEXT TO THUSI TUCKSHOP PROCEED ALONG D2344 TURN RIGHT TO JOIN JOHN NKABINI ROAD PROCEED AND MAKE A U TURN ON REACHING NHLAZATSHE AREA PROCEED ALONG JOHN NKABINI ROAD TURN RIGHT TO JOIN D2344 TURN RIGHT TO JOIN SELBY MSIMANG ROAD NO PICKING UP OF PASSENGERS ON CROSSING THE RAILWAY BRIDGE ON SELBY MSIMANG ROAD PROCEED TO JOIN MOSES MABHIDA ROAD JOIN LANGALIBALELE STREET AND START PICKING UP PASSENGERS TURN LEFT TO JOIN RETIEF STREET TURN RIGHT TO BERG STREET TURN LEFT TO MASUKWANA STREET TURN RIGHT TO BOOM STREET PROCEED TO ENTER RETIEF STREET TAXI RANK AT THE CORNER OF BOOM STREET AND RETIEF STREET TO DROP OFF PASSENGERS.</p> <p><b>OUTBOUND ROUTE</b> FROM RETIEF STREET TAXI RANK PICK UP PASSENGERS TURN RIGHT TO JOIN PIETERMARITZ STREET TURN LEFT TO PINE STREET BECOMING MOSES MABHIDA ROAD PROCEED TO JOIN SELBY MSIMANG ROAD PICK UP PASSENGERS ONLY, PROCEED ALONG SELBY MSIMANG ROAD START DROPPING OFF PASSENGERS ON CROSSING THE RAILWAY BRIDGE ON SELBY MSIMANG ROAD TURN LEFT TO JOIN D2344 PROCEED TO TURN LEFT TO JOHN NKABINI ROAD MAKE A U TURN ON REACHING NHLAZATSHE AREA PROCEED ALONG JOHN NKABINI ROAD TURN LEFT TO JOIN D2344 PROCEED TO DROP OFF PASSENGERS NEXT TO THUSI TUCKSHOP AT MBIZANA AREA.</p> <p><b>INBOUND ROUTE (ALTERNATE)</b> FROM MBIZANA AREA NEXT TO THUSI TUCKSHOP PROCEED ALONG D2344 TURN RIGHT TO JOIN JOHN NKABINI ROAD PROCEED AND MAKE A U TURN ON REACHING NHLAZATSHE AREA PROCEED ALONG JOHN NKABINI ROAD TURN RIGHT TO JOIN D2344 TURN LEFT ON ROAD L1489 PASSING MNYANDU CHURCH OF NAZARENE TURN LEFT ON AN UNNAMED GRAVEL ROAD MAKE A U TURN BY INDUNA NXUMALO RESIDENCE PROCEED TO TURN LEFT TO JOIN L1489 ROAD TURN RIGHT TO JOIN SELBY MSIMANG ROAD NO PICKING UP OF PASSENGERS ON CROSSING THE RAILWAY BRIDGE ON SELBY MSIMANG ROAD PROCEED TO JOIN MOSES MABHIDA ROAD JOIN LANGALIBALELE STREET AND PICK UP PASSENGERS TURN LEFT TO JOIN RETIEF STREET TURN RIGHT TO BERG STREET TURN LEFT TO MASUKWANA STREET TURN RIGHT TO BOOM STREET PROCEED TO ENTER RETIEF STREET TAXI RANK TO DROP OFF PASSENGERS.</p> <p><b>OUTBOUND ROUTE (ALTERNATE)</b> FROM RETIEF STREET TAXI RANK PICK UP PASSENGERS TURN RIGHT TO JOIN PIETERMARITZ STREET TURN LEFT TO PINE STREET BECOMING MOSES MABHIDA ROAD PROCEED TO JOIN SELBY MSIMANG ROAD PICK UP PASSENGERS ONLY, PROCEED ALONG SELBY MSIMANG ROAD START DROPPING OFF PASSENGERS ON CROSSING THE RAILWAY BRIDGE ON SELBY MSIMANG ROAD TURN LEFT AND JOIN L1489 ROAD TURN RIGHT ON AN UNNAMED GRAVEL ROAD, AND MAKE A U TURN BY INDUNA NXUMALO RESIDENCE TURN RIGHT TO L1489 ROAD PASSING MNYANDU CHURCH OF NAZARENE TURN RIGHT TO D2344 TURN LEFT TO JOHN NKABINI ROAD PROCEED AND MAKE A U TURN ON REACHING NHLAZATSHE AREA PROCEED ON JOHN NKABINI ROAD TURN LEFT ON D2344 PROCEED TO MBIZANA AREA AND DROP OFF PASSENGERS NEXT TO THUSI TUCKSHOP.</p>
<b>12.4</b>	<p><b>NDELESHANE TO PIETERMARITZBURG</b></p> <p><b>INBOUND ROUTE</b> FROM NDELESHANE AREA NEXT TO MAZEKA STORE PICK UP PASSENGERS PROCEED ALONG L1894 PROCEED TO TURN LEFT TO SELBY MSIMANG ROAD PROCEED ALONG SELBY MSIMANG ROAD NO PICKING UP OF PASSENGERS ON CROSSING THE RAILWAY BRIDGE PROCEED TO JOIN MOSES MABHIDA ROAD TURN RIGHT TO JOIN LANGALIBALELE STREET PICK UP PASSENGERS TURN LEFT TO JOIN RETIEF STREET TURN RIGHT TO JOIN BERG STREET TURN LEFT TO MASUKWANA STREET TURN RIGHT TO BOOM STREET PROCEED TO ENTER RETIEF STREET TAXI RANK AND DROP OFF PASSENGERS.</p> <p><b>OUTBOUND ROUTE</b> FROM RETIEF STREET TAXI RANK PICK UP PASSENGERS TURN RIGHT TO JOIN PIETERMARITZ STREET TURN LEFT TO PINE STREET BECOMING MOSES MABHIDA ROAD PROCEED TO JOIN SELBY MSIMANG ROAD PICK UP PASSENGERS ONLY, PROCEED ALONG SELBY MSIMANG ROAD START DROPPING OFF PASSENGERS ON CROSSING THE RAILWAY BRIDGE ON SELBY MSIMANG ROAD TURN RIGHT ON L1894 ROAD PROCEED TO NDELESHANE AREA NEXT TO MAZEKA STORE TO DROP OFF PASSENGERS.</p>



## transport

Department:  
Transport  
Province of KwaZulu-Natal

## GAZETTE

LGKZNG03-2019-  
APR

REGION: ALL

<b>12.5</b>	<p>GEZUBUSO HIGH TO PIETERMARITZBURG INBOUND ROUTE FROM GEZUBUSO HIGH AREA NEXT TO VULINGQONDO RESTAURANT PICK UP PASSENGERS PROCEED ALONG D2341 ROAD TURN RIGHT TO JOIN SELBY MSIMANG ROAD PROCEED ALONG SELBY MSIMANG ROAD NO PICKING UP PASSENGERS ON CROSSING THE RAILWAY BRIDGE ON SELBY MSIMANG ROAD PROCEED TO JOIN MOSES MABHIDA ROAD TURN RIGHT TO JOIN LANGALIBALELE STREET PICK UP PASSENGERS TURN LEFT TO JOIN RETIEF STREET TURN RIGHT TO JOIN BERG STREET TURN LEFT TO BERG STREET TURN RIGHT TO BOOM STREET PROCEED TO ENTER RETIEF STREET TAXI RANK AND DROP OFF PASSENGERS. OUTBOUND ROUTE FROM RETIEF STREET TAXI RANK PICK UP PASSENGERS TURN RIGHT TO JOIN PIETERMARITZ STREET TURN LEFT TO PINE STREET BECOMING MOSES MABHIDA ROAD PROCEED TO JOIN SELBY MSIMANG ROAD PICK UP PASSENGERS ONLY, PROCEED ALONG SELBY MSIMANG ROAD START DROPPING OFF PASSENGERS ON CROSSING THE RAILWAY BRIDGE ON SELBY MSIMANG ROAD TURN LEFT TO JOIN D2341 PROCEED TO GEZUBUSO HIGH AREA NEXT TO VULINGQONDO RESTAURANT DROP OFF PASSENGERS.</p>
<b>12.6</b>	<p>TAFULENI TO PIETERMARITZBURG (AMENDED) INBOUND ROUTE FROM TAFULENI AREA NEXT TO NTEMBENI CLINIC PROCEED ALONG D1128 TURN RIGHT TO L2153 PASSING BHEKUXIMBA PRIMARY SCHOOL MAKE A U TURN AT NGCOBO TUCKSHOP CROSSING OVER TO D2065 WHICH BECOMES D683 MAKE A U TURN AT KWAMSINGA PRIMARY SCHOOL ALONG D683 WHICH TURNS TO D2065 TURN LEFT TO JOIN D1128 TURN RIGHT TO JOIN D1125 MAKE A U TURN NEXT TO UMNENI WATER BOARD OFFICES PROCEED ALONG D1128 TURN RIGHT TO JOIN D1134 PROCEED AND MAKE A U TURN NEXT TO ZONDI TRIBAL AUTHORITY TURN RIGHT TO D1128 TURN RIGHT TO JOIN SELBY MSIMANG ROAD NO PICKING UP PASSENGERS ON CROSSING THE RAILWAY BRIDGE PROCEED TO JOIN MOSES MABHIDA ROAD TURN RIGHT TO JOIN LANGALIBALELE STREET PICK UP PASSENGERS TURN LEFT TO JOIN RETIEF STREET TURN RIGHT TO JOIN BERG STREET TURN LEFT TO MASUKWANA STREET TURN RIGHT TO BOOM STREET PROCEED TO ENTER RETIEF STREET TAXI RANK AND DROP OFF PASSENGERS. OUTBOUND ROUTE FROM RETIEF STREET TAXI RANK PICK UP PASSENGERS TURN RIGHT TO JOIN PIETERMARITZ STREET TURN LEFT TO PINE STREET BECOMING MOSES MABHIDA ROAD PROCEED TO JOIN SELBY MSIMANG ROAD PICK UP PASSENGERS ONLY, PROCEED ALONG SELBY MSIMANG ROAD START DROPPING OFF PASSENGERS ON CROSSING THE RAILWAY BRIDGE ON SELBY MSIMANG ROAD AND RETURN TO TAFULENI ON THE SAME ROUTE AS THE INBOUND ROUTE.</p>





**transport**

Department:  
Transport  
Province of KwaZulu-Natal

**GAZETTE**

**LGKZNG03-2019-  
APR  
REGION: ALL**

<p>1) <b>Application Number:</b> APP0083423</p> <p>3) <b>Applicant:</b> MH DUMA <b>ID NO.</b> 5901016751087 <b>Association:</b> MAFUNZE MPUMUZA INADI INCWADI T.O.A</p> <p>5) <b>Existing Licence Holder:</b> NOT APPLICABLE <b>ID NO.</b> NOT APPLICABLE</p> <p>7) <b>Type of application:</b> ADD AUTHORISATIONS/ROUTES</p> <p>9) <b>Vehicle Type:</b> MINIBUS</p> <p>11) <b>Region:</b> UMGUNGUNDLOVU</p>	<p>2) <b>Gazette Number:</b> LGKZNG03-2019-APR</p> <p>4) <b>Applicant Address:</b> PO BOX 71623 TAYLORS HALT KWA ZULU NATAL 3200</p> <p>6) <b>Existing Licence Holder Address:</b> NOT APPLICABLE</p> <p>8) <b>Operating Licence Number:</b> LGKZN0403000392</p> <p>10) 1 X 15 (SEATED) + 0 (STANDING)</p>
<p>12.1</p>	<p><b>HENLEY DAM TO PIETERMARITZBURG</b></p> <p><b>INBOUND ROUTE</b> FROM HENLEY DAM NEXT TO UMGANGENI WATER OFFICES PROCEED ALONG ROAD L1490 TURN LEFT TO JOIN SELBY MSIMANG ROAD NO PICKING UP OF PASSENGERS ON CROSSING THE RAILWAY BRIDGE ON SELBY MSIMANG ROAD PROCEED JOIN MOSES MABHIDA ROAD JOIN LANGALIBALELE STREET AND START PICKING UP PASSENGERS TURN LEFT TO JOIN RETIEF STREET TURN RIGHT TO BERG STREET TURN LEFT TO MASUKWANA STREET TURN RIGHT TO BOOM STREET PROCEED TO ENTER RETIEF STREET TAXI RANK AT THE CORNER OF BOOM STREET AND RETIEF STREET TO DROP OFF PASSENGERS.</p> <p><b>OUTBOUND ROUTE</b> FROM RETIEF STREET TAXI RANK PICK UP PASSENGERS TURN RIGHT TO JOIN PIETERMARITZ STREET TURN LEFT TO PINE STREET BECOMING MOSES MABHIDA ROAD PROCEED TO JOIN SELBY MSIMANG ROAD PICK UP PASSENGERS ONLY, PROCEED ALONG SELBY MSIMANG ROAD START DROPPING OFF PASSENGERS ON CROSSING THE RAILWAY BRIDGE ON SELBY MSIMANG ROAD TURN RIGHT TO JOIN L1490 PROCEED TO HENLEY DAM TO DROP OFF PASSENGERS.</p>



## transport

Department:  
Transport  
Province of KwaZulu-Natal

## GAZETTE

LGKZNG03-2019-  
APR

REGION: ALL

12.2	<p>KWASHANGE TO PIETERMARITZBURG</p> <p>INBOUND ROUTE</p> <p>FROM KWASHANGE AREA NEXT TO THE ANGLICAN CHURCH AT D1138 PROCEED ALONG D1138 TURN LEFT TO JOIN P412 PROCEED ALONG P412 TURN LEFT TO JOIN SELBY MSIMANG ROAD NO PICKING UP OF PASSENGERS ON CROSSING THE RAILWAY BRIDGE ON SELBY MSIMANG ROAD PROCEED TO JOIN MOSES MABHIDA ROAD JOIN LANGALIBALELE STREET AND START PICKING UP PASSENGERS TURN LEFT TO JOIN RETIEF STREET TURN RIGHT TO BERG STREET TURN LEFT TO MASUKWANA STREET TURN RIGHT TO BOOM STREET PROCEED TO ENTER RETIEF STREET TAXI RANK AT THE CORNER OF BOOM STREET AND RETIEF STREET TO DROP OFF PASSENGERS.</p> <p>OUTBOUND ROUTE</p> <p>FROM RETIEF STREET TAXI RANK PICK UP PASSENGERS TURN RIGHT TO JOIN PIETERMARITZ STREET TURN LEFT TO PINE STREET BECOMING MOSES MABHIDA ROAD PROCEED TO JOIN SELBY MSIMANG ROAD PICK UP PASSENGERS ONLY, PROCEED ALONG SELBY MSIMANG ROAD START DROPPING OFF PASSENGERS ON CROSSING THE RAILWAY BRIDGE ON SELBY MSIMANG ROAD TURN RIGHT TO JOIN P412 PROCEED ALONG P412 TURN RIGHT TO JOIN D1138 TO KWASHANGE AREA NEXT TO THE ANGLICAN CHURCH AT D1138 DROP OFF PASSENGERS.</p> <p>INBOUND ROUTE (ALTERNATE)</p> <p>FROM KWASHANGE AREA NEXT TO THE ANGLICAN CHURCH AT D1138 PROCEED ALONG D1138 TURN LEFT TO JOIN P412 TURN RIGHT TO JOIN D2151, PASSING MTHOLANGQONDO SECONDARY SCHOOL PROCEED ALONG THAT ROAD PASSING KWASHANGE PRIMARY SCHOOL TURN RIGHT TO JOIN P412 TURN LEFT TO JOIN SELBY MSIMANG ROAD NO PICKING UP OF PASSENGERS ON CROSSING THE RAILWAY BRIDGE ON SELBY MSIMANG ROAD PROCEED TO JOIN MOSES MABHIDA ROAD JOIN LANGALIBALELE STREET AND START PICKING UP PASSENGERS TURN LEFT TO ENTER RETIEF STREET TURN RIGHT TO BERG STREET TURN LEFT TO MASUKWANA STREET TURN RIGHT TO BOOM STREET PROCEED TO JOIN RETIEF STREET TAXI RANK AT THE CORNER OF BOOM STREET AND RETIEF STREET TO DROP OFF PASSENGERS.</p> <p>OUTBOUND ROUTE (ALTERNATE)</p> <p>FROM RETIEF STREET TAXI RANK PICK UP PASSENGERS TURN RIGHT TO JOIN PIETERMARITZ STREET TURN LEFT TO PINE STREET BECOMING MOSES MABHIDA ROAD PROCEED TO JOIN SELBY MSIMANG ROAD PICK UP PASSENGERS ONLY, PROCEED ALONG SELBY MSIMANG ROAD START DROPPING OFF PASSENGERS ON CROSSING THE RAILWAY BRIDGE ON SELBY MSIMANG ROAD TURN RIGHT TO JOIN P412 PROCEED TO TURN LEFT TO THE ROAD PASSING KWASHANGE PRIMARY SCHOOL PROCEED ALONG THAT ROAD AND PASS MTHOLANGQONDO SECONDARY SCHOOL TURN LEFT TO JOIN P412 TURN RIGHT TO D1138 PROCEED TO KWASHANGE AREA NEXT TO THE ANGLICAN CHURCH TO DROP OFF PASSENGERS.</p>
------	--



**transport**

Department:  
Transport  
Province of KwaZulu-Natal

**GAZETTE**

LGKZNG03-2019-  
APR

REGION: ALL

<b>12.3</b>	<p><b>MBIZANA TO PIETERMARITZBURG</b>  <b>INBOUND ROUTE</b>                  FROM MBIZANA AREA NEXT TO THUSI TUCKSHOP PROCEED ALONG D2344 TURN RIGHT TO JOIN JOHN NKABINI ROAD PROCEED AND MAKE A U TURN ON REACHING NHLAZATSHE AREA PROCEED ALONG JOHN NKABINI ROAD TURN RIGHT TO JOIN D2344 TURN RIGHT TO JOIN SELBY MSIMANG ROAD NO PICKING UP OF PASSENGERS ON CROSSING THE RAILWAY BRIDGE ON SELBY MSIMANG ROAD PROCEED TO JOIN MOSES MABHIDA ROAD JOIN LANGALIBALELE STREET AND START PICKING UP PASSENGERS TURN LEFT TO JOIN RETIEF STREET TURN RIGHT TO BERG STREET TURN LEFT TO MASUKWANA STREET TURN RIGHT TO BOOM STREET PROCEED TO ENTER RETIEF STREET TAXI RANK AT THE CORNER OF BOOM STREET AND RETIEF STREET TO DROP OFF PASSENGERS.  <b>OUTBOUND ROUTE</b>                  FROM RETIEF STREET TAXI RANK PICK UP PASSENGERS TURN RIGHT TO JOIN PIETERMARITZ STREET TURN LEFT TO PINE STREET BECOMING MOSES MABHIDA ROAD PROCEED TO JOIN SELBY MSIMANG ROAD PICK UP PASSENGERS ONLY, PROCEED ALONG SELBY MSIMANG ROAD START DROPPING OFF PASSENGERS ON CROSSING THE RAILWAY BRIDGE ON SELBY MSIMANG ROAD TURN LEFT TO JOIN D2344 PROCEED TO TURN LEFT TO JOHN NKABINI ROAD MAKE A U TURN ON REACHING NHLAZATSHE AREA PROCEED ALONG JOHN NKABINI ROAD TURN LEFT TO JOIN D2344 PROCEED TO DROP OFF PASSENGERS NEXT TO THUSI TUCKSHOP AT MBIZANA AREA.  <b>INBOUND ROUTE (ALTERNATE)</b>                  FROM MBIZANA AREA NEXT TO THUSI TUCKSHOP PROCEED ALONG D2344 TURN RIGHT TO JOIN JOHN NKABINI ROAD PROCEED AND MAKE A U TURN ON REACHING NHLAZATSHE AREA PROCEED ALONG JOHN NKABINI ROAD TURN RIGHT TO JOIN D2344 TURN LEFT ON ROAD L1489 PASSING MNYANDU CHURCH OF NAZARENE TURN LEFT ON AN UNNAMED GRAVEL ROAD MAKE A U TURN BY INDUNA NXUMALO RESIDENCE PROCEED TO TURN LEFT TO JOIN L1489 ROAD TURN RIGHT TO JOIN SELBY MSIMANG ROAD NO PICKING UP OF PASSENGERS ON CROSSING THE RAILWAY BRIDGE ON SELBY MSIMANG ROAD PROCEED TO JOIN MOSES MABHIDA ROAD JOIN LANGALIBALELE STREET AND PICK UP PASSENGERS TURN LEFT TO JOIN RETIEF STREET TURN RIGHT TO BERG STREET TURN LEFT TO MASUKWANA STREET TURN RIGHT TO BOOM STREET PROCEED TO ENTER RETIEF STREET TAXI RANK TO DROP OFF PASSENGERS.  <b>OUTBOUND ROUTE (ALTERNATE)</b>                  FROM RETIEF STREET TAXI RANK PICK UP PASSENGERS TURN RIGHT TO JOIN PIETERMARITZ STREET TURN LEFT TO PINE STREET BECOMING MOSES MABHIDA ROAD PROCEED TO JOIN SELBY MSIMANG ROAD PICK UP PASSENGERS ONLY, PROCEED ALONG SELBY MSIMANG ROAD START DROPPING OFF PASSENGERS ON CROSSING THE RAILWAY BRIDGE ON SELBY MSIMANG ROAD TURN LEFT AND JOIN L1489 ROAD TURN RIGHT ON AN UNNAMED GRAVEL ROAD, AND MAKE A U TURN BY INDUNA NXUMALO RESIDENCE TURN RIGHT TO L1489 ROAD PASSING MNYANDU CHURCH OF NAZARENE TURN RIGHT TO D2344 TURN LEFT TO JOHN NKABINI ROAD PROCEED AND MAKE A U TURN ON REACHING NHLAZATSHE AREA PROCEED ON JOHN NKABINI ROAD TURN LEFT ON D2344 PROCEED TO MBIZANA AREA AND DROP OFF PASSENGERS NEXT TO THUSI TUCKSHOP.</p>
<b>12.4</b>	<p><b>NDELESHANE TO PIETERMARITZBURG</b>  <b>INBOUND ROUTE</b>                  FROM NDELESHANE AREA NEXT TO MAZEKA STORE PICK UP PASSENGERS PROCEED ALONG L1894 PROCEED TO TURN LEFT TO SELBY MSIMANG ROAD PROCEED ALONG SELBY MSIMANG ROAD NO PICKING UP OF PASSENGERS ON CROSSING THE RAILWAY BRIDGE PROCEED TO JOIN MOSES MABHIDA ROAD TURN RIGHT TO JOIN LANGALIBALELE STREET PICK UP PASSENGERS TURN LEFT TO JOIN RETIEF STREET TURN RIGHT TO JOIN BERG STREET TURN LEFT TO MASUKWANA STREET TURN RIGHT TO BOOM STREET PROCEED TO ENTER RETIEF STREET TAXI RANK AND DROP OFF PASSENGERS.  <b>OUTBOUND ROUTE</b>                  FROM RETIEF STREET TAXI RANK PICK UP PASSENGERS TURN RIGHT TO JOIN PIETERMARITZ STREET TURN LEFT TO PINE STREET BECOMING MOSES MABHIDA ROAD PROCEED TO JOIN SELBY MSIMANG ROAD PICK UP PASSENGERS ONLY, PROCEED ALONG SELBY MSIMANG ROAD START DROPPING OFF PASSENGERS ON CROSSING THE RAILWAY BRIDGE ON SELBY MSIMANG ROAD TURN RIGHT ON L1894 ROAD PROCEED TO NDELESHANE AREA NEXT TO MAZEKA STORE TO DROP OFF PASSENGERS.</p>



## transport

Department:  
Transport  
Province of KwaZulu-Natal

## GAZETTE

LGKZNG03-2019-  
APR

REGION: ALL

<b>12.5</b>	<p>GEZUBUSO HIGH TO PIETERMARITZBURG INBOUND ROUTE FROM GEZUBUSO HIGH AREA NEXT TO VULINGQONDO RESTAURANT PICK UP PASSENGERS PROCEED ALONG D2341 ROAD TURN RIGHT TO JOIN SELBY MSIMANG ROAD PROCEED ALONG SELBY MSIMANG ROAD NO PICKING UP PASSENGERS ON CROSSING THE RAILWAY BRIDGE ON SELBY MSIMANG ROAD PROCEED TO JOIN MOSES MABHIDA ROAD TURN RIGHT TO JOIN LANGALIBALELE STREET PICK UP PASSENGERS TURN LEFT TO JOIN RETIEF STREET TURN RIGHT TO JOIN BERG STREET TURN LEFT TO BERG STREET TURN RIGHT TO BOOM STREET PROCEED TO ENTER RETIEF STREET TAXI RANK AND DROP OFF PASSENGERS. OUTBOUND ROUTE FROM RETIEF STREET TAXI RANK PICK UP PASSENGERS TURN RIGHT TO JOIN PIETERMARITZ STREET TURN LEFT TO PINE STREET BECOMING MOSES MABHIDA ROAD PROCEED TO JOIN SELBY MSIMANG ROAD PICK UP PASSENGERS ONLY, PROCEED ALONG SELBY MSIMANG ROAD START DROPPING OFF PASSENGERS ON CROSSING THE RAILWAY BRIDGE ON SELBY MSIMANG ROAD TURN LEFT TO JOIN D2341 PROCEED TO GEZUBUSO HIGH AREA NEXT TO VULINGQONDO RESTAURANT DROP OFF PASSENGERS.</p>
<b>12.6</b>	<p>TAFULENI TO PIETERMARITZBURG (AMENDED) INBOUND ROUTE FROM TAFULENI AREA NEXT TO NTEMBENI CLINIC PROCEED ALONG D1128 TURN RIGHT TO L2153 PASSING BHEKUXIMBA PRIMARY SCHOOL MAKE A U TURN AT NGCOBO TUCKSHOP CROSSING OVER TO D2065 WHICH BECOMES D683 MAKE A U TURN AT KWAMSINGA PRIMARY SCHOOL ALONG D683 WHICH TURNS TO D2065 TURN LEFT TO JOIN D1128 TURN RIGHT TO JOIN D1125 MAKE A U TURN NEXT TO UMNENI WATER BOARD OFFICES PROCEED ALONG D1128 TURN RIGHT TO JOIN D1134 PROCEED AND MAKE A U TURN NEXT TO ZONDI TRIBAL AUTHORITY TURN RIGHT TO D1128 TURN RIGHT TO JOIN SELBY MSIMANG ROAD NO PICKING UP PASSENGERS ON CROSSING THE RAILWAY BRIDGE PROCEED TO JOIN MOSES MABHIDA ROAD TURN RIGHT TO JOIN LANGALIBALELE STREET PICK UP PASSENGERS TURN LEFT TO JOIN RETIEF STREET TURN RIGHT TO JOIN BERG STREET TURN LEFT TO MASUKWANA STREET TURN RIGHT TO BOOM STREET PROCEED TO ENTER RETIEF STREET TAXI RANK AND DROP OFF PASSENGERS. OUTBOUND ROUTE FROM RETIEF STREET TAXI RANK PICK UP PASSENGERS TURN RIGHT TO JOIN PIETERMARITZ STREET TURN LEFT TO PINE STREET BECOMING MOSES MABHIDA ROAD PROCEED TO JOIN SELBY MSIMANG ROAD PICK UP PASSENGERS ONLY, PROCEED ALONG SELBY MSIMANG ROAD START DROPPING OFF PASSENGERS ON CROSSING THE RAILWAY BRIDGE ON SELBY MSIMANG ROAD AND RETURN TO TAFULENI ON THE SAME ROUTE AS THE INBOUND ROUTE.</p>



**transport**

Department:  
Transport  
Province of KwaZulu-Natal

**GAZETTE**

**LGKZNG03-2019-  
APR  
REGION: ALL**

1) <b>Application Number:</b> APP0083427	2) <b>Gazette Number:</b> LGKZNG03-2019-APR
3) <b>Applicant:</b> DI SIBETHA <b>ID NO.</b> 5606195496087 <b>Association:</b> MAFUNZE MPUMUZA INADI INCWADI T.O.A	4) <b>Applicant Address:</b> P. O BOX866 ELANDSKOP KWAZULU-NATAL  3245
5) <b>Existing Licence Holder:</b> NOT APPLICABLE <b>ID NO.</b> NOT APPLICABLE	6) <b>Existing Licence Holder Address:</b> NOT APPLICABLE
7) <b>Type of application:</b> ADD AUTHORISATIONS/ROUTES	8) <b>Operating Licence Number:</b> LGKZN0403000235
9) <b>Vehicle Type:</b> MINIBUS	10) 1 X 15 (SEATED) + 0 (STANDING)
11) <b>Region:</b> UMGUNGUNDLOVU	
12.1	<p><b>HENLEY DAM TO PIETERMARITZBURG</b></p> <p><b>INBOUND ROUTE</b> FROM HENLEY DAM NEXT TO UMNGENI WATER OFFICES PROCEED ALONG ROAD L1490 TURN LEFT TO JOIN SELBY MSIMANG ROAD NO PICKING UP OF PASSENGERS ON CROSSING THE RAILWAY BRIDGE ON SELBY MSIMANG ROAD PROCEED JOIN MOSES MABHIDA ROAD JOIN LANGALIBALELE STREET AND START PICKING PASSENGERS TURN LEFT TO JOIN RETIEF STREET TURN RIGHT TO BERG STREET TURN LEFT TO MASUKWANA STREET TURN RIGHT TO BOOM STREET PROCEED TO ENTER RETIEF STREET TAXI RANK AT THE CORNER OF BOOM STREET AND RETIEF STREET TO DROP OFF PASSENGERS.</p> <p><b>OUTBOUND ROUTE</b> FROM RETIEF STREET TAXI RANK PICK UP PASSENGERS TURN RIGHT TO JOIN PIETERMARITZ STREET TURN LEFT TO PINE STREET BECOMING MOSES MABHIDA ROAD PROCEED TO JOIN SELBY MSIMANG ROAD PICK UP PASSENGERS ONLY, PROCEED ALONG SELBY MSIMANG ROAD START DROPPING OFF PASSENGERS ON CROSSING THE RAILWAY BRIDGE ON SELBY MSIMANG ROAD TURN RIGHT TO JOIN L1490 PROCEED TO HENLEY DAM TO DROP OFF PASSENGERS.</p>



## transport

Department:  
Transport  
Province of KwaZulu-Natal

## GAZETTE

LGKZNG03-2019-  
APR

REGION: ALL

12.2	<p>KWASHANGE TO PIETERMARITZBURG</p> <p>INBOUND ROUTE</p> <p>FROM KWASHANGE AREA NEXT TO THE ANGLICAN CHURCH AT D1138 PROCEED ALONG D1138 TURN LEFT TO JOIN P412 PROCEED ALONG P412 TURN LEFT TO JOIN SELBY MSIMANG ROAD NO PICKING UP OF PASSENGERS ON CROSSING THE RAILWAY BRIDGE ON SELBY MSIMANG ROAD PROCEED TO JOIN MOSES MABHIDA ROAD JOIN LANGALIBALELE STREET AND START PICKING UP PASSENGERS TURN LEFT TO JOIN RETIEF STREET TURN RIGHT TO BERG STREET TURN LEFT TO MASUKWANA STREET TURN RIGHT TO BOOM STREET PROCEED TO ENTER RETIEF STREET TAXI RANK AT THE CORNER OF BOOM STREET AND RETIEF STREET TO DROP OFF PASSENGERS.</p> <p>OUTBOUND ROUTE</p> <p>FROM RETIEF STREET TAXI RANK PICK UP PASSENGERS TURN RIGHT TO JOIN PIETERMARITZ STREET TURN LEFT TO PINE STREET BECOMING MOSES MABHIDA ROAD PROCEED TO JOIN SELBY MSIMANG ROAD PICK UP PASSENGERS ONLY, PROCEED ALONG SELBY MSIMANG ROAD START DROPPING OFF PASSENGERS ON CROSSING THE RAILWAY BRIDGE ON SELBY MSIMANG ROAD TURN RIGHT TO JOIN P412 PROCEED ALONG P412 TURN RIGHT TO JOIN D1138 TO KWASHANGE AREA NEXT TO THE ANGLICAN CHURCH AT D1138 DROP OFF PASSENGERS.</p> <p>INBOUND ROUTE (ALTERNATE)</p> <p>FROM KWASHANGE AREA NEXT TO THE ANGLICAN CHURCH AT D1138 PROCEED ALONG D1138 TURN LEFT TO JOIN P412 TURN RIGHT TO JOIN D2151, PASSING MTHOLANGQONDO SECONDARY SCHOOL PROCEED ALONG THAT ROAD PASSING KWASHANGE PRIMARY SCHOOL TURN RIGHT TO JOIN P412 TURN LEFT TO JOIN SELBY MSIMANG ROAD NO PICKING UP OF PASSENGERS ON CROSSING THE RAILWAY BRIDGE ON SELBY MSIMANG ROAD PROCEED TO JOIN MOSES MABHIDA ROAD JOIN LANGALIBALELE STREET AND START PICKING UP PASSENGERS TURN LEFT TO ENTER RETIEF STREET TURN RIGHT TO BERG STREET TURN LEFT TO MASUKWANA STREET TURN RIGHT TO BOOM STREET PROCEED TO JOIN RETIEF STREET TAXI RANK AT THE CORNER OF BOOM STREET AND RETIEF STREET TO DROP OFF PASSENGERS.</p> <p>OUTBOUND ROUTE (ALTERNATE)</p> <p>FROM RETIEF STREET TAXI RANK PICK UP PASSENGERS TURN RIGHT TO JOIN PIETERMARITZ STREET TURN LEFT TO PINE STREET BECOMING MOSES MABHIDA ROAD PROCEED TO JOIN SELBY MSIMANG ROAD PICK UP PASSENGERS ONLY, PROCEED ALONG SELBY MSIMANG ROAD START DROPPING OFF PASSENGERS ON CROSSING THE RAILWAY BRIDGE ON SELBY MSIMANG ROAD TURN RIGHT TO JOIN P412 PROCEED TO TURN LEFT TO THE ROAD PASSING KWASHANGE PRIMARY SCHOOL PROCEED ALONG THAT ROAD AND PASS MTHOLANGQONDO SECONDARY SCHOOL TURN LEFT TO JOIN P412 TURN RIGHT TO D1138 PROCEED TO KWASHANGE AREA NEXT TO THE ANGLICAN CHURCH TO DROP OFF PASSENGERS.</p>
------	--



**transport**

Department:  
Transport  
Province of KwaZulu-Natal

**GAZETTE**

LGKZNG03-2019-  
APR

REGION: ALL

<p>12.3</p>	<p><b>MBIZANA TO PIETERMARITZBURG</b>  <b>INBOUND ROUTE</b>                  FROM MBIZANA AREA NEXT TO THUSI TUCKSHOP PROCEED ALONG D2344 TURN RIGHT TO JOIN JOHN NKABINI ROAD PROCEED AND MAKE A U TURN ON REACHING NHLAZATSHE AREA PROCEED ALONG JOHN NKABINI ROAD TURN RIGHT TO JOIN D2344 TURN RIGHT TO JOIN SELBY MSIMANG ROAD NO PICKING UP OF PASSENGERS ON CROSSING THE RAILWAY BRIDGE ON SELBY MSIMANG ROAD PROCEED TO JOIN MOSES MABHIDA ROAD JOIN LANGALIBALELE STREET AND START PICKING UP PASSENGERS TURN LEFT TO JOIN RETIEF STREET TURN RIGHT TO BERG STREET TURN LEFT TO MASUKWANA STREET TURN RIGHT TO BOOM STREET PROCEED TO ENTER RETIEF STREET TAXI RANK AT THE CORNER OF BOOM STREET AND RETIEF STREET TO DROP OFF PASSENGERS.  <b>OUTBOUND ROUTE</b>                  FROM RETIEF STREET TAXI RANK PICK UP PASSENGERS TURN RIGHT TO JOIN PIETERMARITZ STREET TURN LEFT TO PINE STREET BECOMING MOSES MABHIDA ROAD PROCEED TO JOIN SELBY MSIMANG ROAD PICK UP PASSENGERS ONLY, PROCEED ALONG SELBY MSIMANG ROAD START DROPPING OFF PASSENGERS ON CROSSING THE RAILWAY BRIDGE ON SELBY MSIMANG ROAD TURN LEFT TO JOIN D2344 PROCEED TO TURN LEFT TO JOHN NKABINI ROAD MAKE A U TURN ON REACHING NHLAZATSHE AREA PROCEED ALONG JOHN NKABINI ROAD TURN LEFT TO JOIN D2344 PROCEED TO DROP OFF PASSENGERS NEXT TO THUSI TUCKSHOP AT MBIZANA AREA.  <b>INBOUND ROUTE (ALTERNATE)</b>                  FROM MBIZANA AREA NEXT TO THUSI TUCKSHOP PROCEED ALONG D2344 TURN RIGHT TO JOIN JOHN NKABINI ROAD PROCEED AND MAKE A U TURN ON REACHING NHLAZATSHE AREA PROCEED ALONG JOHN NKABINI ROAD TURN RIGHT TO JOIN D2344 TURN LEFT ON ROAD L1489 PASSING MNYANDU CHURCH OF NAZARENE TURN LEFT ON AN UNNAMED GRAVEL ROAD MAKE A U TURN BY INDUNA NXUMALO RESIDENCE PROCEED TO TURN LEFT TO JOIN L1489 ROAD TURN RIGHT TO JOIN SELBY MSIMANG ROAD NO PICKING UP OF PASSENGERS ON CROSSING THE RAILWAY BRIDGE ON SELBY MSIMANG ROAD PROCEED TO JOIN MOSES MABHIDA ROAD JOIN LANGALIBALELE STREET AND PICK UP PASSENGERS TURN LEFT TO JOIN RETIEF STREET TURN RIGHT TO BERG STREET TURN LEFT TO MASUKWANA STREET TURN RIGHT TO BOOM STREET PROCEED TO ENTER RETIEF STREET TAXI RANK TO DROP OFF PASSENGERS.  <b>OUTBOUND ROUTE (ALTERNATE)</b>                  FROM RETIEF STREET TAXI RANK PICK UP PASSENGERS TURN RIGHT TO JOIN PIETERMARITZ STREET TURN LEFT TO PINE STREET BECOMING MOSES MABHIDA ROAD PROCEED TO JOIN SELBY MSIMANG ROAD PICK UP PASSENGERS ONLY, PROCEED ALONG SELBY MSIMANG ROAD START DROPPING OFF PASSENGERS ON CROSSING THE RAILWAY BRIDGE ON SELBY MSIMANG ROAD TURN LEFT AND JOIN L1489 ROAD TURN RIGHT ON AN UNNAMED GRAVEL ROAD, AND MAKE A U TURN BY INDUNA NXUMALO RESIDENCE TURN RIGHT TO L1489 ROAD PASSING MNYANDU CHURCH OF NAZARENE TURN RIGHT TO D2344 TURN LEFT TO JOHN NKABINI ROAD PROCEED AND MAKE A U TURN ON REACHING NHLAZATSHE AREA PROCEED ON JOHN NKABINI ROAD TURN LEFT ON D2344 PROCEED TO MBIZANA AREA AND DROP OFF PASSENGERS NEXT TO THUSI TUCKSHOP.</p>
<p>12.4</p>	<p><b>NDELESHANE TO PIETERMARITZBURG</b>  <b>INBOUND ROUTE</b>                  FROM NDELESHANE AREA NEXT TO MAZEKA STORE PICK UP PASSENGERS PROCEED ALONG L1894 PROCEED TO TURN LEFT TO SELBY MSIMANG ROAD PROCEED ALONG SELBY MSIMANG ROAD NO PICKING UP OF PASSENGERS ON CROSSING THE RAILWAY BRIDGE PROCEED TO JOIN MOSES MABHIDA ROAD TURN RIGHT TO JOIN LANGALIBALELE STREET PICK UP PASSENGERS TURN LEFT TO JOIN RETIEF STREET TURN RIGHT TO JOIN BERG STREET TURN LEFT TO MASUKWANA STREET TURN RIGHT TO BOOM STREET PROCEED TO ENTER RETIEF STREET TAXI RANK AND DROP OFF PASSENGERS.  <b>OUTBOUND ROUTE</b>                  FROM RETIEF STREET TAXI RANK PICK UP PASSENGERS TURN RIGHT TO JOIN PIETERMARITZ STREET TURN LEFT TO PINE STREET BECOMING MOSES MABHIDA ROAD PROCEED TO JOIN SELBY MSIMANG ROAD PICK UP PASSENGERS ONLY, PROCEED ALONG SELBY MSIMANG ROAD START DROPPING OFF PASSENGERS ON CROSSING THE RAILWAY BRIDGE ON SELBY MSIMANG ROAD TURN RIGHT ON L1894 ROAD PROCEED TO NDELESHANE AREA NEXT TO MAZEKA STORE TO DROP OFF PASSENGERS.</p>



## transport

Department:  
Transport  
Province of KwaZulu-Natal

## GAZETTE

LGKZNG03-2019-  
APR

REGION: ALL

<b>12.5</b>	<p>GEZUBUSO HIGH TO PIETERMARITZBURG INBOUND ROUTE FROM GEZUBUSO HIGH AREA NEXT TO VULINGQONDO RESTAURANT PICK UP PASSENGERS PROCEED ALONG D2341 ROAD TURN RIGHT TO JOIN SELBY MSIMANG ROAD PROCEED ALONG SELBY MSIMANG ROAD NO PICKING UP PASSENGERS ON CROSSING THE RAILWAY BRIDGE ON SELBY MSIMANG ROAD PROCEED TO JOIN MOSES MABHIDA ROAD TURN RIGHT TO JOIN LANGALIBALELE STREET PICK UP PASSENGERS TURN LEFT TO JOIN RETIEF STREET TURN RIGHT TO JOIN BERG STREET TURN LEFT TO BERG STREET TURN RIGHT TO BOOM STREET PROCEED TO ENTER RETIEF STREET TAXI RANK AND DROP OFF PASSENGERS. OUTBOUND ROUTE FROM RETIEF STREET TAXI RANK PICK UP PASSENGERS TURN RIGHT TO JOIN PIETERMARITZ STREET TURN LEFT TO PINE STREET BECOMING MOSES MABHIDA ROAD PROCEED TO JOIN SELBY MSIMANG ROAD PICK UP PASSENGERS ONLY, PROCEED ALONG SELBY MSIMANG ROAD START DROPPING OFF PASSENGERS ON CROSSING THE RAILWAY BRIDGE ON SELBY MSIMANG ROAD TURN LEFT TO JOIN D2341 PROCEED TO GEZUBUSO HIGH AREA NEXT TO VULINGQONDO RESTAURANT DROP OFF PASSENGERS.</p>
<b>12.6</b>	<p>TAFULENI TO PIETERMARITZBURG (AMENDED) INBOUND ROUTE FROM TAFULENI AREA NEXT TO NTEMBENI CLINIC PROCEED ALONG D1128 TURN RIGHT TO L2153 PASSING BHEKUXIMBA PRIMARY SCHOOL MAKE A U TURN AT NGCOBO TUCKSHOP CROSSING OVER TO D2065 WHICH BECOMES D683 MAKE A U TURN AT KWAMSINGA PRIMARY SCHOOL ALONG D683 WHICH TURNS TO D2065 TURN LEFT TO JOIN D1128 TURN RIGHT TO JOIN D1125 MAKE A U TURN NEXT TO UMNENI WATER BOARD OFFICES PROCEED ALONG D1128 TURN RIGHT TO JOIN D1134 PROCEED AND MAKE A U TURN NEXT TO ZONDI TRIBAL AUTHORITY TURN RIGHT TO D1128 TURN RIGHT TO JOIN SELBY MSIMANG ROAD NO PICKING UP PASSENGERS ON CROSSING THE RAILWAY BRIDGE PROCEED TO JOIN MOSES MABHIDA ROAD TURN RIGHT TO JOIN LANGALIBALELE STREET PICK UP PASSENGERS TURN LEFT TO JOIN RETIEF STREET TURN RIGHT TO JOIN BERG STREET TURN LEFT TO MASUKWANA STREET TURN RIGHT TO BOOM STREET PROCEED TO ENTER RETIEF STREET TAXI RANK AND DROP OFF PASSENGERS. OUTBOUND ROUTE FROM RETIEF STREET TAXI RANK PICK UP PASSENGERS TURN RIGHT TO JOIN PIETERMARITZ STREET TURN LEFT TO PINE STREET BECOMING MOSES MABHIDA ROAD PROCEED TO JOIN SELBY MSIMANG ROAD PICK UP PASSENGERS ONLY, PROCEED ALONG SELBY MSIMANG ROAD START DROPPING OFF PASSENGERS ON CROSSING THE RAILWAY BRIDGE ON SELBY MSIMANG ROAD AND RETURN TO TAFULENI ON THE SAME ROUTE AS THE INBOUND ROUTE.</p>





**transport**

Department:  
Transport  
Province of KwaZulu-Natal

**GAZETTE**

**LGKZNG03-2019-  
APR  
REGION: ALL**

1) <b>Application Number:</b> APP0083433	2) <b>Gazette Number:</b> LGKZNG03-2019-APR
3) <b>Applicant:</b> DI SIBETHA <b>ID NO.</b> 5606195496087 <b>Association:</b> MAFUNZE MPUMUZA INADI INCWADI T.O.A	4) <b>Applicant Address:</b> P. O BOX866 ELANDSKOP KWAZULU-NATAL  3245
5) <b>Existing Licence Holder:</b> NOT APPLICABLE <b>ID NO.</b> NOT APPLICABLE	6) <b>Existing Licence Holder Address:</b> NOT APPLICABLE
7) <b>Type of application:</b> ADD AUTHORISATIONS/ROUTES	8) <b>Operating Licence Number:</b> LGKZN0403000818
9) <b>Vehicle Type:</b> MINIBUS	10) 1 X 15 (SEATED) + 0 (STANDING)
11) <b>Region:</b> UMGUNGUNDLOVU	
12.1	<p><b>HENLEY DAM TO PIETERMARITZBURG</b>  <b>INBOUND ROUTE</b>                  FROM HENLEY DAM NEXT TO UMNGENI WATER OFFICES PROCEED ALONG ROAD L1490 TURN LEFT TO JOIN SELBY MSIMANG ROAD NO PICKING UP OF PASSENGERS ON CROSSING THE RAILWAY BRIDGE ON SELBY MSIMANG ROAD PROCEED JOIN MOSES MABHIDA ROAD JOIN LANGALIBALELE STREET AND START PICKING PASSENGERS TURN LEFT TO JOIN RETIEF STREET TURN RIGHT TO BERG STREET TURN LEFT TO MASUKWANA STREET TURN RIGHT TO BOOM STREET PROCEED TO ENTER RETIEF STREET TAXI RANK AT THE CORNER OF BOOM STREET AND RETIEF STREET TO DROP OFF PASSENGERS.  <b>OUTBOUND ROUTE</b>                  FROM RETIEF STREET TAXI RANK PICK UP PASSENGERS TURN RIGHT TO JOIN PIETERMARITZ STREET TURN LEFT TO PINE STREET BECOMING MOSES MABHIDA ROAD PROCEED TO JOIN SELBY MSIMANG ROAD PICK UP PASSENGERS ONLY, PROCEED ALONG SELBY MSIMANG ROAD START DROPPING OFF PASSENGERS ON CROSSING THE RAILWAY BRIDGE ON SELBY MSIMANG ROAD TURN RIGHT TO JOIN L1490 PROCEED TO HENLEY DAM TO DROP OFF PASSENGERS.</p>



## transport

Department:  
Transport  
Province of KwaZulu-Natal

## GAZETTE

LGKZNG03-2019-  
APR

REGION: ALL

- 12.2 KWASHANGE TO PIETERMARITZBURG
- INBOUND ROUTE  
FROM KWASHANGE AREA NEXT TO THE ANGLICAN CHURCH AT D1138 PROCEED ALONG D1138 TURN LEFT TO JOIN P412 PROCEED ALONG P412 TURN LEFT TO JOIN SELBY MSIMANG ROAD NO PICKING UP OF PASSENGERS ON CROSSING THE RAILWAY BRIDGE ON SELBY MSIMANG ROAD PROCEED TO JOIN MOSES MABHIDA ROAD JOIN LANGALIBALELE STREET AND START PICKING UP PASSENGERS TURN LEFT TO JOIN RETIEF STREET TURN RIGHT TO BERG STREET TURN LEFT TO MASUKWANA STREET TURN RIGHT TO BOOM STREET PROCEED TO ENTER RETIEF STREET TAXI RANK AT THE CORNER OF BOOM STREET AND RETIEF STREET TO DROP OFF PASSENGERS.
- OUTBOUND ROUTE  
FROM RETIEF STREET TAXI RANK PICK UP PASSENGERS TURN RIGHT TO JOIN PIETERMARITZ STREET TURN LEFT TO PINE STREET BECOMING MOSES MABHIDA ROAD PROCEED TO JOIN SELBY MSIMANG ROAD PICK UP PASSENGERS ONLY, PROCEED ALONG SELBY MSIMANG ROAD START DROPPING OFF PASSENGERS ON CROSSING THE RAILWAY BRIDGE ON SELBY MSIMANG ROAD TURN RIGHT TO JOIN P412 PROCEED ALONG P412 TURN RIGHT TO JOIN D1138 TO KWASHANGE AREA NEXT TO THE ANGLICAN CHURCH AT D1138 DROP OFF PASSENGERS.
- INBOUND ROUTE (ALTERNATE)  
FROM KWASHANGE AREA NEXT TO THE ANGLICAN CHURCH AT D1138 PROCEED ALONG D1138 TURN LEFT TO JOIN P412 TURN RIGHT TO JOIN D2151, PASSING MTHOLANGQONDO SECONDARY SCHOOL PROCEED ALONG THAT ROAD PASSING KWASHANGE PRIMARY SCHOOL TURN RIGHT TO JOIN P412 TURN LEFT TO JOIN SELBY MSIMANG ROAD NO PICKING UP OF PASSENGERS ON CROSSING THE RAILWAY BRIDGE ON SELBY MSIMANG ROAD PROCEED TO JOIN MOSES MABHIDA ROAD JOIN LANGALIBALELE STREET AND START PICKING UP PASSENGERS TURN LEFT TO ENTER RETIEF STREET TURN RIGHT TO BERG STREET TURN LEFT TO MASUKWANA STREET TURN RIGHT TO BOOM STREET PROCEED TO JOIN RETIEF STREET TAXI RANK AT THE CORNER OF BOOM STREET AND RETIEF STREET TO DROP OFF PASSENGERS.
- OUTBOUND ROUTE (ALTERNATE)  
FROM RETIEF STREET TAXI RANK PICK UP PASSENGERS TURN RIGHT TO JOIN PIETERMARITZ STREET TURN LEFT TO PINE STREET BECOMING MOSES MABHIDA ROAD PROCEED TO JOIN SELBY MSIMANG ROAD PICK UP PASSENGERS ONLY, PROCEED ALONG SELBY MSIMANG ROAD START DROPPING OFF PASSENGERS ON CROSSING THE RAILWAY BRIDGE ON SELBY MSIMANG ROAD TURN RIGHT TO JOIN P412 PROCEED TO TURN LEFT TO THE ROAD PASSING KWASHANGE PRIMARY SCHOOL PROCEED ALONG THAT ROAD AND PASS MTHOLANGQONDO SECONDARY SCHOOL TURN LEFT TO JOIN P412 TURN RIGHT TO D1138 PROCEED TO KWASHANGE AREA NEXT TO THE ANGLICAN CHURCH TO DROP OFF PASSENGERS.



**transport**

Department:  
Transport  
Province of KwaZulu-Natal

**GAZETTE**

LGKZNG03-2019-  
APR  
REGION: ALL

<b>12.3</b>	<p><b>MBIZANA TO PIETERMARITZBURG</b>  <b>INBOUND ROUTE</b>                  FROM MBIZANA AREA NEXT TO THUSI TUCKSHOP PROCEED ALONG D2344 TURN RIGHT TO JOIN JOHN NKABINI ROAD PROCEED AND MAKE A U TURN ON REACHING NHLAZATSHE AREA PROCEED ALONG JOHN NKABINI ROAD TURN RIGHT TO JOIN D2344 TURN RIGHT TO JOIN SELBY MSIMANG ROAD NO PICKING UP OF PASSENGERS ON CROSSING THE RAILWAY BRIDGE ON SELBY MSIMANG ROAD PROCEED TO JOIN MOSES MABHIDA ROAD JOIN LANGALIBALELE STREET AND START PICKING UP PASSENGERS TURN LEFT TO JOIN RETIEF STREET TURN RIGHT TO BERG STREET TURN LEFT TO MASUKWANA STREET TURN RIGHT TO BOOM STREET PROCEED TO ENTER RETIEF STREET TAXI RANK AT THE CORNER OF BOOM STREET AND RETIEF STREET TO DROP OFF PASSENGERS.  <b>OUTBOUND ROUTE</b>                  FROM RETIEF STREET TAXI RANK PICK UP PASSENGERS TURN RIGHT TO JOIN PIETERMARITZ STREET TURN LEFT TO PINE STREET BECOMING MOSES MABHIDA ROAD PROCEED TO JOIN SELBY MSIMANG ROAD PICK UP PASSENGERS ONLY, PROCEED ALONG SELBY MSIMANG ROAD START DROPPING OFF PASSENGERS ON CROSSING THE RAILWAY BRIDGE ON SELBY MSIMANG ROAD TURN LEFT TO JOIN D2344 PROCEED TO TURN LEFT TO JOHN NKABINI ROAD MAKE A U TURN ON REACHING NHLAZATSHE AREA PROCEED ALONG JOHN NKABINI ROAD TURN LEFT TO JOIN D2344 PROCEED TO DROP OFF PASSENGERS NEXT TO THUSI TUCKSHOP AT MBIZANA AREA.  <b>INBOUND ROUTE (ALTERNATE)</b>                  FROM MBIZANA AREA NEXT TO THUSI TUCKSHOP PROCEED ALONG D2344 TURN RIGHT TO JOIN JOHN NKABINI ROAD PROCEED AND MAKE A U TURN ON REACHING NHLAZATSHE AREA PROCEED ALONG JOHN NKABINI ROAD TURN RIGHT TO JOIN D2344 TURN LEFT ON ROAD L1489 PASSING MNYANDU CHURCH OF NAZARENE TURN LEFT ON AN UNNAMED GRAVEL ROAD MAKE A U TURN BY INDUNA NXUMALO RESIDENCE PROCEED TO TURN LEFT TO JOIN L1489 ROAD TURN RIGHT TO JOIN SELBY MSIMANG ROAD NO PICKING UP OF PASSENGERS ON CROSSING THE RAILWAY BRIDGE ON SELBY MSIMANG ROAD PROCEED TO JOIN MOSES MABHIDA ROAD JOIN LANGALIBALELE STREET AND PICK UP PASSENGERS TURN LEFT TO JOIN RETIEF STREET TURN RIGHT TO BERG STREET TURN LEFT TO MASUKWANA STREET TURN RIGHT TO BOOM STREET PROCEED TO ENTER RETIEF STREET TAXI RANK TO DROP OFF PASSENGERS.  <b>OUTBOUND ROUTE (ALTERNATE)</b>                  FROM RETIEF STREET TAXI RANK PICK UP PASSENGERS TURN RIGHT TO JOIN PIETERMARITZ STREET TURN LEFT TO PINE STREET BECOMING MOSES MABHIDA ROAD PROCEED TO JOIN SELBY MSIMANG ROAD PICK UP PASSENGERS ONLY, PROCEED ALONG SELBY MSIMANG ROAD START DROPPING OFF PASSENGERS ON CROSSING THE RAILWAY BRIDGE ON SELBY MSIMANG ROAD TURN LEFT AND JOIN L1489 ROAD TURN RIGHT ON AN UNNAMED GRAVEL ROAD, AND MAKE A U TURN BY INDUNA NXUMALO RESIDENCE TURN RIGHT TO L1489 ROAD PASSING MNYANDU CHURCH OF NAZARENE TURN RIGHT TO D2344 TURN LEFT TO JOHN NKABINI ROAD PROCEED AND MAKE A U TURN ON REACHING NHLAZATSHE AREA PROCEED ON JOHN NKABINI ROAD TURN LEFT ON D2344 PROCEED TO MBIZANA AREA AND DROP OFF PASSENGERS NEXT TO THUSI TUCKSHOP.</p>
<b>12.4</b>	<p><b>NDELESHANE TO PIETERMARITZBURG</b>  <b>INBOUND ROUTE</b>                  FROM NDELESHANE AREA NEXT TO MAZEKA STORE PICK UP PASSENGERS PROCEED ALONG L1894 PROCEED TO TURN LEFT TO SELBY MSIMANG ROAD PROCEED ALONG SELBY MSIMANG ROAD NO PICKING UP OF PASSENGERS ON CROSSING THE RAILWAY BRIDGE PROCEED TO JOIN MOSES MABHIDA ROAD TURN RIGHT TO JOIN LANGALIBALELE STREET PICK UP PASSENGERS TURN LEFT TO JOIN RETIEF STREET TURN RIGHT TO JOIN BERG STREET TURN LEFT TO MASUKWANA STREET TURN RIGHT TO BOOM STREET PROCEED TO ENTER RETIEF STREET TAXI RANK AND DROP OFF PASSENGERS.  <b>OUTBOUND ROUTE</b>                  FROM RETIEF STREET TAXI RANK PICK UP PASSENGERS TURN RIGHT TO JOIN PIETERMARITZ STREET TURN LEFT TO PINE STREET BECOMING MOSES MABHIDA ROAD PROCEED TO JOIN SELBY MSIMANG ROAD PICK UP PASSENGERS ONLY, PROCEED ALONG SELBY MSIMANG ROAD START DROPPING OFF PASSENGERS ON CROSSING THE RAILWAY BRIDGE ON SELBY MSIMANG ROAD TURN RIGHT ON L1894 ROAD PROCEED TO NDELESHANE AREA NEXT TO MAZEKA STORE TO DROP OFF PASSENGERS.</p>



## transport

Department:  
Transport  
Province of KwaZulu-Natal

## GAZETTE

LGKZNG03-2019-  
APR

REGION: ALL

<b>12.5</b>	<p>GEZUBUSO HIGH TO PIETERMARITZBURG INBOUND ROUTE FROM GEZUBUSO HIGH AREA NEXT TO VULINGQONDO RESTAURANT PICK UP PASSENGERS PROCEED ALONG D2341 ROAD TURN RIGHT TO JOIN SELBY MSIMANG ROAD PROCEED ALONG SELBY MSIMANG ROAD NO PICKING UP PASSENGERS ON CROSSING THE RAILWAY BRIDGE ON SELBY MSIMANG ROAD PROCEED TO JOIN MOSES MABHIDA ROAD TURN RIGHT TO JOIN LANGALIBALELE STREET PICK UP PASSENGERS TURN LEFT TO JOIN RETIEF STREET TURN RIGHT TO JOIN BERG STREET TURN LEFT TO BERG STREET TURN RIGHT TO BOOM STREET PROCEED TO ENTER RETIEF STREET TAXI RANK AND DROP OFF PASSENGERS. OUTBOUND ROUTE FROM RETIEF STREET TAXI RANK PICK UP PASSENGERS TURN RIGHT TO JOIN PIETERMARITZ STREET TURN LEFT TO PINE STREET BECOMING MOSES MABHIDA ROAD PROCEED TO JOIN SELBY MSIMANG ROAD PICK UP PASSENGERS ONLY, PROCEED ALONG SELBY MSIMANG ROAD START DROPPING OFF PASSENGERS ON CROSSING THE RAILWAY BRIDGE ON SELBY MSIMANG ROAD TURN LEFT TO JOIN D2341 PROCEED TO GEZUBUSO HIGH AREA NEXT TO VULINGQONDO RESTAURANT DROP OFF PASSENGERS.</p>
<b>12.6</b>	<p>TAFULENI TO PIETERMARITZBURG (AMENDED) INBOUND ROUTE FROM TAFULENI AREA NEXT TO NTEMBENI CLINIC PROCEED ALONG D1128 TURN RIGHT TO L2153 PASSING BHEKUXIMBA PRIMARY SCHOOL MAKE A U TURN AT NGCOBO TUCKSHOP CROSSING OVER TO D2065 WHICH BECOMES D683 MAKE A U TURN AT KWAMSINGA PRIMARY SCHOOL ALONG D683 WHICH TURNS TO D2065 TURN LEFT TO JOIN D1128 TURN RIGHT TO JOIN D1125 MAKE A U TURN NEXT TO UMNENI WATER BOARD OFFICES PROCEED ALONG D1128 TURN RIGHT TO JOIN D1134 PROCEED AND MAKE A U TURN NEXT TO ZONDI TRIBAL AUTHORITY TURN RIGHT TO D1128 TURN RIGHT TO JOIN SELBY MSIMANG ROAD NO PICKING UP PASSENGERS ON CROSSING THE RAILWAY BRIDGE PROCEED TO JOIN MOSES MABHIDA ROAD TURN RIGHT TO JOIN LANGALIBALELE STREET PICK UP PASSENGERS TURN LEFT TO JOIN RETIEF STREET TURN RIGHT TO JOIN BERG STREET TURN LEFT TO MASUKWANA STREET TURN RIGHT TO BOOM STREET PROCEED TO ENTER RETIEF STREET TAXI RANK AND DROP OFF PASSENGERS. OUTBOUND ROUTE FROM RETIEF STREET TAXI RANK PICK UP PASSENGERS TURN RIGHT TO JOIN PIETERMARITZ STREET TURN LEFT TO PINE STREET BECOMING MOSES MABHIDA ROAD PROCEED TO JOIN SELBY MSIMANG ROAD PICK UP PASSENGERS ONLY, PROCEED ALONG SELBY MSIMANG ROAD START DROPPING OFF PASSENGERS ON CROSSING THE RAILWAY BRIDGE ON SELBY MSIMANG ROAD AND RETURN TO TAFULENI ON THE SAME ROUTE AS THE INBOUND ROUTE.</p>



**transport**

Department:  
Transport  
Province of KwaZulu-Natal

**GAZETTE**

**LGKZNG03-2019-  
APR  
REGION: ALL**

<p>1) <b>Application Number:</b> APP0083435</p> <p>3) <b>Applicant:</b> MS NTSHANGASE <b>ID NO.</b> 5710125778083 <b>Association:</b> MAFUNZE MPUMUZA INADI INCWADI T.O.A</p> <p>5) <b>Existing Licence Holder:</b> NOT APPLICABLE <b>ID NO.</b> NOT APPLICABLE</p> <p>7) <b>Type of application:</b> ADD AUTHORISATIONS/ROUTES</p> <p>9) <b>Vehicle Type:</b> MINIBUS</p> <p>11) <b>Region:</b> UMGUNGUNDLOVU</p>	<p>2) <b>Gazette Number:</b> LGKZNG03-2019-APR</p> <p>4) <b>Applicant Address:</b> 410147 ELANDSKOP PMBURG KWA ZULU NATAL 3201</p> <p>6) <b>Existing Licence Holder Address:</b> NOT APPLICABLE</p> <p>8) <b>Operating Licence Number:</b> LGKZN0403000702</p> <p>10) 1 X 15 (SEATED) + 0 (STANDING)</p>
<p>12.1</p>	<p><b>HENLEY DAM TO PIETERMARITZBURG</b> <b>INBOUND ROUTE</b> FROM HENLEY DAM NEXT TO UMGENI WATER OFFICES PROCEED ALONG ROAD L1490 TURN LEFT TO JOIN SELBY MSIMANG ROAD NO PICKING UP OF PASSENGERS ON CROSSING THE RAILWAY BRIDGE ON SELBY MSIMANG ROAD PROCEED JOIN MOSES MABHIDA ROAD JOIN LANGALIBALELE STREET AND START PICKING PASSENGERS TURN LEFT TO JOIN RETIEF STREET TURN RIGHT TO BERG STREET TURN LEFT TO MASUKWANA STREET TURN RIGHT TO BOOM STREET PROCEED TO ENTER RETIEF STREET TAXI RANK AT THE CORNER OF BOOM STREET AND RETIEF STREET TO DROP OFF PASSENGERS. <b>OUTBOUND ROUTE</b> FROM RETIEF STREET TAXI RANK PICK UP PASSENGERS TURN RIGHT TO JOIN PIETERMARITZ STREET TURN LEFT TO PINE STREET BECOMING MOSES MABHIDA ROAD PROCEED TO JOIN SELBY MSIMANG ROAD PICK UP PASSENGERS ONLY, PROCEED ALONG SELBY MSIMANG ROAD START DROPPING OFF PASSENGERS ON CROSSING THE RAILWAY BRIDGE ON SELBY MSIMANG ROAD TURN RIGHT TO JOIN L1490 PROCEED TO HENLEY DAM TO DROP OFF PASSENGERS.</p>



## transport

Department:  
Transport  
Province of KwaZulu-Natal

## GAZETTE

LGKZNG03-2019-  
APR

REGION: ALL

12.2	<p>KWASHANGE TO PIETERMARITZBURG</p> <p>INBOUND ROUTE</p> <p>FROM KWASHANGE AREA NEXT TO THE ANGLICAN CHURCH AT D1138 PROCEED ALONG D1138 TURN LEFT TO JOIN P412 PROCEED ALONG P412 TURN LEFT TO JOIN SELBY MSIMANG ROAD NO PICKING UP OF PASSENGERS ON CROSSING THE RAILWAY BRIDGE ON SELBY MSIMANG ROAD PROCEED TO JOIN MOSES MABHIDA ROAD JOIN LANGALIBALELE STREET AND START PICKING UP PASSENGERS TURN LEFT TO JOIN RETIEF STREET TURN RIGHT TO BERG STREET TURN LEFT TO MASUKWANA STREET TURN RIGHT TO BOOM STREET PROCEED TO ENTER RETIEF STREET TAXI RANK AT THE CORNER OF BOOM STREET AND RETIEF STREET TO DROP OFF PASSENGERS.</p> <p>OUTBOUND ROUTE</p> <p>FROM RETIEF STREET TAXI RANK PICK UP PASSENGERS TURN RIGHT TO JOIN PIETERMARITZ STREET TURN LEFT TO PINE STREET BECOMING MOSES MABHIDA ROAD PROCEED TO JOIN SELBY MSIMANG ROAD PICK UP PASSENGERS ONLY, PROCEED ALONG SELBY MSIMANG ROAD START DROPPING OFF PASSENGERS ON CROSSING THE RAILWAY BRIDGE ON SELBY MSIMANG ROAD TURN RIGHT TO JOIN P412 PROCEED ALONG P412 TURN RIGHT TO JOIN D1138 TO KWASHANGE AREA NEXT TO THE ANGLICAN CHURCH AT D1138 DROP OFF PASSENGERS.</p> <p>INBOUND ROUTE (ALTERNATE)</p> <p>FROM KWASHANGE AREA NEXT TO THE ANGLICAN CHURCH AT D1138 PROCEED ALONG D1138 TURN LEFT TO JOIN P412 TURN RIGHT TO JOIN D2151, PASSING MTHOLANGQONDO SECONDARY SCHOOL PROCEED ALONG THAT ROAD PASSING KWASHANGE PRIMARY SCHOOL TURN RIGHT TO JOIN P412 TURN LEFT TO JOIN SELBY MSIMANG ROAD NO PICKING UP OF PASSENGERS ON CROSSING THE RAILWAY BRIDGE ON SELBY MSIMANG ROAD PROCEED TO JOIN MOSES MABHIDA ROAD JOIN LANGALIBALELE STREET AND START PICKING UP PASSENGERS TURN LEFT TO ENTER RETIEF STREET TURN RIGHT TO BERG STREET TURN LEFT TO MASUKWANA STREET TURN RIGHT TO BOOM STREET PROCEED TO JOIN RETIEF STREET TAXI RANK AT THE CORNER OF BOOM STREET AND RETIEF STREET TO DROP OFF PASSENGERS.</p> <p>OUTBOUND ROUTE (ALTERNATE)</p> <p>FROM RETIEF STREET TAXI RANK PICK UP PASSENGERS TURN RIGHT TO JOIN PIETERMARITZ STREET TURN LEFT TO PINE STREET BECOMING MOSES MABHIDA ROAD PROCEED TO JOIN SELBY MSIMANG ROAD PICK UP PASSENGERS ONLY, PROCEED ALONG SELBY MSIMANG ROAD START DROPPING OFF PASSENGERS ON CROSSING THE RAILWAY BRIDGE ON SELBY MSIMANG ROAD TURN RIGHT TO JOIN P412 PROCEED TO TURN LEFT TO THE ROAD PASSING KWASHANGE PRIMARY SCHOOL PROCEED ALONG THAT ROAD AND PASS MTHOLANGQONDO SECONDARY SCHOOL TURN LEFT TO JOIN P412 TURN RIGHT TO D1138 PROCEED TO KWASHANGE AREA NEXT TO THE ANGLICAN CHURCH TO DROP OFF PASSENGERS.</p>
------	--



**transport**

Department:  
Transport  
Province of KwaZulu-Natal

**GAZETTE**

LGKZNG03-2019-  
APR  
REGION: ALL

<b>12.3</b>	<p><b>MBIZANA TO PIETERMARITZBURG</b>  <b>INBOUND ROUTE</b>                  FROM MBIZANA AREA NEXT TO THUSI TUCKSHOP PROCEED ALONG D2344 TURN RIGHT TO JOIN JOHN NKABINI ROAD PROCEED AND MAKE A U TURN ON REACHING NHLAZATSHE AREA PROCEED ALONG JOHN NKABINI ROAD TURN RIGHT TO JOIN D2344 TURN RIGHT TO JOIN SELBY MSIMANG ROAD NO PICKING UP OF PASSENGERS ON CROSSING THE RAILWAY BRIDGE ON SELBY MSIMANG ROAD PROCEED TO JOIN MOSES MABHIDA ROAD JOIN LANGALIBALELE STREET AND START PICKING UP PASSENGERS TURN LEFT TO JOIN RETIEF STREET TURN RIGHT TO BERG STREET TURN LEFT TO MASUKWANA STREET TURN RIGHT TO BOOM STREET PROCEED TO ENTER RETIEF STREET TAXI RANK AT THE CORNER OF BOOM STREET AND RETIEF STREET TO DROP OFF PASSENGERS.  <b>OUTBOUND ROUTE</b>                  FROM RETIEF STREET TAXI RANK PICK UP PASSENGERS TURN RIGHT TO JOIN PIETERMARITZ STREET TURN LEFT TO PINE STREET BECOMING MOSES MABHIDA ROAD PROCEED TO JOIN SELBY MSIMANG ROAD PICK UP PASSENGERS ONLY, PROCEED ALONG SELBY MSIMANG ROAD START DROPPING OFF PASSENGERS ON CROSSING THE RAILWAY BRIDGE ON SELBY MSIMANG ROAD TURN LEFT TO JOIN D2344 PROCEED TO TURN LEFT TO JOHN NKABINI ROAD MAKE A U TURN ON REACHING NHLAZATSHE AREA PROCEED ALONG JOHN NKABINI ROAD TURN LEFT TO JOIN D2344 PROCEED TO DROP OFF PASSENGERS NEXT TO THUSI TUCKSHOP AT MBIZANA AREA.  <b>INBOUND ROUTE (ALTERNATE)</b>                  FROM MBIZANA AREA NEXT TO THUSI TUCKSHOP PROCEED ALONG D2344 TURN RIGHT TO JOIN JOHN NKABINI ROAD PROCEED AND MAKE A U TURN ON REACHING NHLAZATSHE AREA PROCEED ALONG JOHN NKABINI ROAD TURN RIGHT TO JOIN D2344 TURN LEFT ON ROAD L1489 PASSING MNYANDU CHURCH OF NAZARENE TURN LEFT ON AN UNNAMED GRAVEL ROAD MAKE A U TURN BY INDUNA NXUMALO RESIDENCE PROCEED TO TURN LEFT TO JOIN L1489 ROAD TURN RIGHT TO JOIN SELBY MSIMANG ROAD NO PICKING UP OF PASSENGERS ON CROSSING THE RAILWAY BRIDGE ON SELBY MSIMANG ROAD PROCEED TO JOIN MOSES MABHIDA ROAD JOIN LANGALIBALELE STREET AND PICK UP PASSENGERS TURN LEFT TO JOIN RETIEF STREET TURN RIGHT TO BERG STREET TURN LEFT TO MASUKWANA STREET TURN RIGHT TO BOOM STREET PROCEED TO ENTER RETIEF STREET TAXI RANK TO DROP OFF PASSENGERS.  <b>OUTBOUND ROUTE (ALTERNATE)</b>                  FROM RETIEF STREET TAXI RANK PICK UP PASSENGERS TURN RIGHT TO JOIN PIETERMARITZ STREET TURN LEFT TO PINE STREET BECOMING MOSES MABHIDA ROAD PROCEED TO JOIN SELBY MSIMANG ROAD PICK UP PASSENGERS ONLY, PROCEED ALONG SELBY MSIMANG ROAD START DROPPING OFF PASSENGERS ON CROSSING THE RAILWAY BRIDGE ON SELBY MSIMANG ROAD TURN LEFT AND JOIN L1489 ROAD TURN RIGHT ON AN UNNAMED GRAVEL ROAD, AND MAKE A U TURN BY INDUNA NXUMALO RESIDENCE TURN RIGHT TO L1489 ROAD PASSING MNYANDU CHURCH OF NAZARENE TURN RIGHT TO D2344 TURN LEFT TO JOHN NKABINI ROAD PROCEED AND MAKE A U TURN ON REACHING NHLAZATSHE AREA PROCEED ON JOHN NKABINI ROAD TURN LEFT ON D2344 PROCEED TO MBIZANA AREA AND DROP OFF PASSENGERS NEXT TO THUSI TUCKSHOP.</p>
<b>12.4</b>	<p><b>NDELESHANE TO PIETERMARITZBURG</b>  <b>INBOUND ROUTE</b>                  FROM NDELESHANE AREA NEXT TO MAZEKA STORE PICK UP PASSENGERS PROCEED ALONG L1894 PROCEED TO TURN LEFT TO SELBY MSIMANG ROAD PROCEED ALONG SELBY MSIMANG ROAD NO PICKING UP OF PASSENGERS ON CROSSING THE RAILWAY BRIDGE PROCEED TO JOIN MOSES MABHIDA ROAD TURN RIGHT TO JOIN LANGALIBALELE STREET PICK UP PASSENGERS TURN LEFT TO JOIN RETIEF STREET TURN RIGHT TO JOIN BERG STREET TURN LEFT TO MASUKWANA STREET TURN RIGHT TO BOOM STREET PROCEED TO ENTER RETIEF STREET TAXI RANK AND DROP OFF PASSENGERS.  <b>OUTBOUND ROUTE</b>                  FROM RETIEF STREET TAXI RANK PICK UP PASSENGERS TURN RIGHT TO JOIN PIETERMARITZ STREET TURN LEFT TO PINE STREET BECOMING MOSES MABHIDA ROAD PROCEED TO JOIN SELBY MSIMANG ROAD PICK UP PASSENGERS ONLY, PROCEED ALONG SELBY MSIMANG ROAD START DROPPING OFF PASSENGERS ON CROSSING THE RAILWAY BRIDGE ON SELBY MSIMANG ROAD TURN RIGHT ON L1894 ROAD PROCEED TO NDELESHANE AREA NEXT TO MAZEKA STORE TO DROP OFF PASSENGERS.</p>



## transport

Department:  
Transport  
Province of KwaZulu-Natal

## GAZETTE

LGKZNG03-2019-  
APR

REGION: ALL

<b>12.5</b>	<p>GEZUBUSO HIGH TO PIETERMARITZBURG INBOUND ROUTE FROM GEZUBUSO HIGH AREA NEXT TO VULINGQONDO RESTAURANT PICK UP PASSENGERS PROCEED ALONG D2341 ROAD TURN RIGHT TO JOIN SELBY MSIMANG ROAD PROCEED ALONG SELBY MSIMANG ROAD NO PICKING UP PASSENGERS ON CROSSING THE RAILWAY BRIDGE ON SELBY MSIMANG ROAD PROCEED TO JOIN MOSES MABHIDA ROAD TURN RIGHT TO JOIN LANGALIBALELE STREET PICK UP PASSENGERS TURN LEFT TO JOIN RETIEF STREET TURN RIGHT TO JOIN BERG STREET TURN LEFT TO BERG STREET TURN RIGHT TO BOOM STREET PROCEED TO ENTER RETIEF STREET TAXI RANK AND DROP OFF PASSENGERS. OUTBOUND ROUTE FROM RETIEF STREET TAXI RANK PICK UP PASSENGERS TURN RIGHT TO JOIN PIETERMARITZ STREET TURN LEFT TO PINE STREET BECOMING MOSES MABHIDA ROAD PROCEED TO JOIN SELBY MSIMANG ROAD PICK UP PASSENGERS ONLY, PROCEED ALONG SELBY MSIMANG ROAD START DROPPING OFF PASSENGERS ON CROSSING THE RAILWAY BRIDGE ON SELBY MSIMANG ROAD TURN LEFT TO JOIN D2341 PROCEED TO GEZUBUSO HIGH AREA NEXT TO VULINGQONDO RESTAURANT DROP OFF PASSENGERS.</p>
<b>12.6</b>	<p>TAFULENI TO PIETERMARITZBURG (AMENDED) INBOUND ROUTE FROM TAFULENI AREA NEXT TO NTEMBENI CLINIC PROCEED ALONG D1128 TURN RIGHT TO L2153 PASSING BHEKUXIMBA PRIMARY SCHOOL MAKE A U TURN AT NGCOBO TUCKSHOP CROSSING OVER TO D2065 WHICH BECOMES D683 MAKE A U TURN AT KWAMSINGA PRIMARY SCHOOL ALONG D683 WHICH TURNS TO D2065 TURN LEFT TO JOIN D1128 TURN RIGHT TO JOIN D1125 MAKE A U TURN NEXT TO UMNENI WATER BOARD OFFICES PROCEED ALONG D1128 TURN RIGHT TO JOIN D1134 PROCEED AND MAKE A U TURN NEXT TO ZONDI TRIBAL AUTHORITY TURN RIGHT TO D1128 TURN RIGHT TO JOIN SELBY MSIMANG ROAD NO PICKING UP PASSENGERS ON CROSSING THE RAILWAY BRIDGE PROCEED TO JOIN MOSES MABHIDA ROAD TURN RIGHT TO JOIN LANGALIBALELE STREET PICK UP PASSENGERS TURN LEFT TO JOIN RETIEF STREET TURN RIGHT TO JOIN BERG STREET TURN LEFT TO MASUKWANA STREET TURN RIGHT TO BOOM STREET PROCEED TO ENTER RETIEF STREET TAXI RANK AND DROP OFF PASSENGERS. OUTBOUND ROUTE FROM RETIEF STREET TAXI RANK PICK UP PASSENGERS TURN RIGHT TO JOIN PIETERMARITZ STREET TURN LEFT TO PINE STREET BECOMING MOSES MABHIDA ROAD PROCEED TO JOIN SELBY MSIMANG ROAD PICK UP PASSENGERS ONLY, PROCEED ALONG SELBY MSIMANG ROAD START DROPPING OFF PASSENGERS ON CROSSING THE RAILWAY BRIDGE ON SELBY MSIMANG ROAD AND RETURN TO TAFULENI ON THE SAME ROUTE AS THE INBOUND ROUTE.</p>





**transport**

Department:  
Transport  
Province of KwaZulu-Natal

**GAZETTE**

**LGKZNG03-2019-  
APR  
REGION: ALL**

1) <b>Application Number:</b> APP0083438	2) <b>Gazette Number:</b> LGKZNG03-2019-APR
3) <b>Applicant:</b> ML SITHOLE <b>ID NO.</b> 4904235288080 <b>Association:</b> MAFUNZE MPUMUZA INADI INCWADI T.O.A	4) <b>Applicant Address:</b> P. O BOX 2388 ELANDSKOP KWAZULU-NATAL  3200
5) <b>Existing Licence Holder:</b> NOT APPLICABLE <b>ID NO.</b> NOT APPLICABLE	6) <b>Existing Licence Holder Address:</b> NOT APPLICABLE
7) <b>Type of application:</b> ADD AUTHORISATIONS/ROUTES	8) <b>Operating Licence Number:</b> LGKZN0403000344
9) <b>Vehicle Type:</b> MINIBUS	10) 1 X 15 (SEATED) + 0 (STANDING)
11) <b>Region:</b> UMGUNGUNDLOVU	
12.1	<p><b>HENLEY DAM TO PIETERMARITZBURG</b>  <b>INBOUND ROUTE</b>                  FROM HENLEY DAM NEXT TO UMNGENI WATER OFFICES PROCEED ALONG ROAD L1490 TURN LEFT TO JOIN SELBY MSIMANG ROAD NO PICKING UP OF PASSENGERS ON CROSSING THE RAILWAY BRIDGE ON SELBY MSIMANG ROAD PROCEED JOIN MOSES MABHIDA ROAD JOIN LANGALIBALELE STREET AND START PICKING PASSENGERS TURN LEFT TO JOIN RETIEF STREET TURN RIGHT TO BERG STREET TURN LEFT TO MASUKWANA STREET TURN RIGHT TO BOOM STREET PROCEED TO ENTER RETIEF STREET TAXI RANK AT THE CORNER OF BOOM STREET AND RETIEF STREET TO DROP OFF PASSENGERS.  <b>OUTBOUND ROUTE</b>                  FROM RETIEF STREET TAXI RANK PICK UP PASSENGERS TURN RIGHT TO JOIN PIETERMARITZ STREET TURN LEFT TO PINE STREET BECOMING MOSES MABHIDA ROAD PROCEED TO JOIN SELBY MSIMANG ROAD PICK UP PASSENGERS ONLY, PROCEED ALONG SELBY MSIMANG ROAD START DROPPING OFF PASSENGERS ON CROSSING THE RAILWAY BRIDGE ON SELBY MSIMANG ROAD TURN RIGHT TO JOIN L1490 PROCEED TO HENLEY DAM TO DROP OFF PASSENGERS.</p>



## transport

Department:  
Transport  
Province of KwaZulu-Natal

## GAZETTE

LGKZNG03-2019-  
APR

REGION: ALL

12.2	<p>KWASHANGE TO PIETERMARITZBURG</p> <p>INBOUND ROUTE</p> <p>FROM KWASHANGE AREA NEXT TO THE ANGLICAN CHURCH AT D1138 PROCEED ALONG D1138 TURN LEFT TO JOIN P412 PROCEED ALONG P412 TURN LEFT TO JOIN SELBY MSIMANG ROAD NO PICKING UP OF PASSENGERS ON CROSSING THE RAILWAY BRIDGE ON SELBY MSIMANG ROAD PROCEED TO JOIN MOSES MABHIDA ROAD JOIN LANGALIBALELE STREET AND START PICKING UP PASSENGERS TURN LEFT TO JOIN RETIEF STREET TURN RIGHT TO BERG STREET TURN LEFT TO MASUKWANA STREET TURN RIGHT TO BOOM STREET PROCEED TO ENTER RETIEF STREET TAXI RANK AT THE CORNER OF BOOM STREET AND RETIEF STREET TO DROP OFF PASSENGERS.</p> <p>OUTBOUND ROUTE</p> <p>FROM RETIEF STREET TAXI RANK PICK UP PASSENGERS TURN RIGHT TO JOIN PIETERMARITZ STREET TURN LEFT TO PINE STREET BECOMING MOSES MABHIDA ROAD PROCEED TO JOIN SELBY MSIMANG ROAD PICK UP PASSENGERS ONLY, PROCEED ALONG SELBY MSIMANG ROAD START DROPPING OFF PASSENGERS ON CROSSING THE RAILWAY BRIDGE ON SELBY MSIMANG ROAD TURN RIGHT TO JOIN P412 PROCEED ALONG P412 TURN RIGHT TO JOIN D1138 TO KWASHANGE AREA NEXT TO THE ANGLICAN CHURCH AT D1138 DROP OFF PASSENGERS.</p> <p>INBOUND ROUTE (ALTERNATE)</p> <p>FROM KWASHANGE AREA NEXT TO THE ANGLICAN CHURCH AT D1138 PROCEED ALONG D1138 TURN LEFT TO JOIN P412 TURN RIGHT TO JOIN D2151, PASSING MTHOLANGQONDO SECONDARY SCHOOL PROCEED ALONG THAT ROAD PASSING KWASHANGE PRIMARY SCHOOL TURN RIGHT TO JOIN P412 TURN LEFT TO JOIN SELBY MSIMANG ROAD NO PICKING UP OF PASSENGERS ON CROSSING THE RAILWAY BRIDGE ON SELBY MSIMANG ROAD PROCEED TO JOIN MOSES MABHIDA ROAD JOIN LANGALIBALELE STREET AND START PICKING UP PASSENGERS TURN LEFT TO ENTER RETIEF STREET TURN RIGHT TO BERG STREET TURN LEFT TO MASUKWANA STREET TURN RIGHT TO BOOM STREET PROCEED TO JOIN RETIEF STREET TAXI RANK AT THE CORNER OF BOOM STREET AND RETIEF STREET TO DROP OFF PASSENGERS.</p> <p>OUTBOUND ROUTE (ALTERNATE)</p> <p>FROM RETIEF STREET TAXI RANK PICK UP PASSENGERS TURN RIGHT TO JOIN PIETERMARITZ STREET TURN LEFT TO PINE STREET BECOMING MOSES MABHIDA ROAD PROCEED TO JOIN SELBY MSIMANG ROAD PICK UP PASSENGERS ONLY, PROCEED ALONG SELBY MSIMANG ROAD START DROPPING OFF PASSENGERS ON CROSSING THE RAILWAY BRIDGE ON SELBY MSIMANG ROAD TURN RIGHT TO JOIN P412 PROCEED TO TURN LEFT TO THE ROAD PASSING KWASHANGE PRIMARY SCHOOL PROCEED ALONG THAT ROAD AND PASS MTHOLANGQONDO SECONDARY SCHOOL TURN LEFT TO JOIN P412 TURN RIGHT TO D1138 PROCEED TO KWASHANGE AREA NEXT TO THE ANGLICAN CHURCH TO DROP OFF PASSENGERS.</p>
------	--



**transport**

Department:  
Transport  
Province of KwaZulu-Natal

**GAZETTE**

LGKZNG03-2019-  
APR  
REGION: ALL

<b>12.3</b>	<p><b>MBIZANA TO PIETERMARITZBURG</b>  <b>INBOUND ROUTE</b>                  FROM MBIZANA AREA NEXT TO THUSI TUCKSHOP PROCEED ALONG D2344 TURN RIGHT TO JOIN JOHN NKABINI ROAD PROCEED AND MAKE A U TURN ON REACHING NHLAZATSHE AREA PROCEED ALONG JOHN NKABINI ROAD TURN RIGHT TO JOIN D2344 TURN RIGHT TO JOIN SELBY MSIMANG ROAD NO PICKING UP OF PASSENGERS ON CROSSING THE RAILWAY BRIDGE ON SELBY MSIMANG ROAD PROCEED TO JOIN MOSES MABHIDA ROAD JOIN LANGALIBALELE STREET AND START PICKING UP PASSENGERS TURN LEFT TO JOIN RETIEF STREET TURN RIGHT TO BERG STREET TURN LEFT TO MASUKWANA STREET TURN RIGHT TO BOOM STREET PROCEED TO ENTER RETIEF STREET TAXI RANK AT THE CORNER OF BOOM STREET AND RETIEF STREET TO DROP OFF PASSENGERS.  <b>OUTBOUND ROUTE</b>                  FROM RETIEF STREET TAXI RANK PICK UP PASSENGERS TURN RIGHT TO JOIN PIETERMARITZ STREET TURN LEFT TO PINE STREET BECOMING MOSES MABHIDA ROAD PROCEED TO JOIN SELBY MSIMANG ROAD PICK UP PASSENGERS ONLY, PROCEED ALONG SELBY MSIMANG ROAD START DROPPING OFF PASSENGERS ON CROSSING THE RAILWAY BRIDGE ON SELBY MSIMANG ROAD TURN LEFT TO JOIN D2344 PROCEED TO TURN LEFT TO JOHN NKABINI ROAD MAKE A U TURN ON REACHING NHLAZATSHE AREA PROCEED ALONG JOHN NKABINI ROAD TURN LEFT TO JOIN D2344 PROCEED TO DROP OFF PASSENGERS NEXT TO THUSI TUCKSHOP AT MBIZANA AREA.  <b>INBOUND ROUTE (ALTERNATE)</b>                  FROM MBIZANA AREA NEXT TO THUSI TUCKSHOP PROCEED ALONG D2344 TURN RIGHT TO JOIN JOHN NKABINI ROAD PROCEED AND MAKE A U TURN ON REACHING NHLAZATSHE AREA PROCEED ALONG JOHN NKABINI ROAD TURN RIGHT TO JOIN D2344 TURN LEFT ON ROAD L1489 PASSING MNYANDU CHURCH OF NAZARENE TURN LEFT ON AN UNNAMED GRAVEL ROAD MAKE A U TURN BY INDUNA NXUMALO RESIDENCE PROCEED TO TURN LEFT TO JOIN L1489 ROAD TURN RIGHT TO JOIN SELBY MSIMANG ROAD NO PICKING UP OF PASSENGERS ON CROSSING THE RAILWAY BRIDGE ON SELBY MSIMANG ROAD PROCEED TO JOIN MOSES MABHIDA ROAD JOIN LANGALIBALELE STREET AND PICK UP PASSENGERS TURN LEFT TO JOIN RETIEF STREET TURN RIGHT TO BERG STREET TURN LEFT TO MASUKWANA STREET TURN RIGHT TO BOOM STREET PROCEED TO ENTER RETIEF STREET TAXI RANK TO DROP OFF PASSENGERS.  <b>OUTBOUND ROUTE (ALTERNATE)</b>                  FROM RETIEF STREET TAXI RANK PICK UP PASSENGERS TURN RIGHT TO JOIN PIETERMARITZ STREET TURN LEFT TO PINE STREET BECOMING MOSES MABHIDA ROAD PROCEED TO JOIN SELBY MSIMANG ROAD PICK UP PASSENGERS ONLY, PROCEED ALONG SELBY MSIMANG ROAD START DROPPING OFF PASSENGERS ON CROSSING THE RAILWAY BRIDGE ON SELBY MSIMANG ROAD TURN LEFT AND JOIN L1489 ROAD TURN RIGHT ON AN UNNAMED GRAVEL ROAD, AND MAKE A U TURN BY INDUNA NXUMALO RESIDENCE TURN RIGHT TO L1489 ROAD PASSING MNYANDU CHURCH OF NAZARENE TURN RIGHT TO D2344 TURN LEFT TO JOHN NKABINI ROAD PROCEED AND MAKE A U TURN ON REACHING NHLAZATSHE AREA PROCEED ON JOHN NKABINI ROAD TURN LEFT ON D2344 PROCEED TO MBIZANA AREA AND DROP OFF PASSENGERS NEXT TO THUSI TUCKSHOP.</p>
<b>12.4</b>	<p><b>NDELESHANE TO PIETERMARITZBURG</b>  <b>INBOUND ROUTE</b>                  FROM NDELESHANE AREA NEXT TO MAZEKA STORE PICK UP PASSENGERS PROCEED ALONG L1894 PROCEED TO TURN LEFT TO SELBY MSIMANG ROAD PROCEED ALONG SELBY MSIMANG ROAD NO PICKING UP OF PASSENGERS ON CROSSING THE RAILWAY BRIDGE PROCEED TO JOIN MOSES MABHIDA ROAD TURN RIGHT TO JOIN LANGALIBALELE STREET PICK UP PASSENGERS TURN LEFT TO JOIN RETIEF STREET TURN RIGHT TO JOIN BERG STREET TURN LEFT TO MASUKWANA STREET TURN RIGHT TO BOOM STREET PROCEED TO ENTER RETIEF STREET TAXI RANK AND DROP OFF PASSENGERS.  <b>OUTBOUND ROUTE</b>                  FROM RETIEF STREET TAXI RANK PICK UP PASSENGERS TURN RIGHT TO JOIN PIETERMARITZ STREET TURN LEFT TO PINE STREET BECOMING MOSES MABHIDA ROAD PROCEED TO JOIN SELBY MSIMANG ROAD PICK UP PASSENGERS ONLY, PROCEED ALONG SELBY MSIMANG ROAD START DROPPING OFF PASSENGERS ON CROSSING THE RAILWAY BRIDGE ON SELBY MSIMANG ROAD TURN RIGHT ON L1894 ROAD PROCEED TO NDELESHANE AREA NEXT TO MAZEKA STORE TO DROP OFF PASSENGERS.</p>



## transport

Department:  
Transport  
Province of KwaZulu-Natal

## GAZETTE

LGKZNG03-2019-  
APR

REGION: ALL

<b>12.5</b>	<p>GEZUBUSO HIGH TO PIETERMARITZBURG INBOUND ROUTE FROM GEZUBUSO HIGH AREA NEXT TO VULINGQONDO RESTAURANT PICK UP PASSENGERS PROCEED ALONG D2341 ROAD TURN RIGHT TO JOIN SELBY MSIMANG ROAD PROCEED ALONG SELBY MSIMANG ROAD NO PICKING UP PASSENGERS ON CROSSING THE RAILWAY BRIDGE ON SELBY MSIMANG ROAD PROCEED TO JOIN MOSES MABHIDA ROAD TURN RIGHT TO JOIN LANGALIBALELE STREET PICK UP PASSENGERS TURN LEFT TO JOIN RETIEF STREET TURN RIGHT TO JOIN BERG STREET TURN LEFT TO BERG STREET TURN RIGHT TO BOOM STREET PROCEED TO ENTER RETIEF STREET TAXI RANK AND DROP OFF PASSENGERS. OUTBOUND ROUTE FROM RETIEF STREET TAXI RANK PICK UP PASSENGERS TURN RIGHT TO JOIN PIETERMARITZ STREET TURN LEFT TO PINE STREET BECOMING MOSES MABHIDA ROAD PROCEED TO JOIN SELBY MSIMANG ROAD PICK UP PASSENGERS ONLY, PROCEED ALONG SELBY MSIMANG ROAD START DROPPING OFF PASSENGERS ON CROSSING THE RAILWAY BRIDGE ON SELBY MSIMANG ROAD TURN LEFT TO JOIN D2341 PROCEED TO GEZUBUSO HIGH AREA NEXT TO VULINGQONDO RESTAURANT DROP OFF PASSENGERS.</p>
<b>12.6</b>	<p>TAFULENI TO PIETERMARITZBURG (AMENDED) INBOUND ROUTE FROM TAFULENI AREA NEXT TO NTEMBENI CLINIC PROCEED ALONG D1128 TURN RIGHT TO L2153 PASSING BHEKUXIMBA PRIMARY SCHOOL MAKE A U TURN AT NGCOBO TUCKSHOP CROSSING OVER TO D2065 WHICH BECOMES D683 MAKE A U TURN AT KWAMSINGA PRIMARY SCHOOL ALONG D683 WHICH TURNS TO D2065 TURN LEFT TO JOIN D1128 TURN RIGHT TO JOIN D1125 MAKE A U TURN NEXT TO UMNENI WATER BOARD OFFICES PROCEED ALONG D1128 TURN RIGHT TO JOIN D1134 PROCEED AND MAKE A U TURN NEXT TO ZONDI TRIBAL AUTHORITY TURN RIGHT TO D1128 TURN RIGHT TO JOIN SELBY MSIMANG ROAD NO PICKING UP PASSENGERS ON CROSSING THE RAILWAY BRIDGE PROCEED TO JOIN MOSES MABHIDA ROAD TURN RIGHT TO JOIN LANGALIBALELE STREET PICK UP PASSENGERS TURN LEFT TO JOIN RETIEF STREET TURN RIGHT TO JOIN BERG STREET TURN LEFT TO MASUKWANA STREET TURN RIGHT TO BOOM STREET PROCEED TO ENTER RETIEF STREET TAXI RANK AND DROP OFF PASSENGERS. OUTBOUND ROUTE FROM RETIEF STREET TAXI RANK PICK UP PASSENGERS TURN RIGHT TO JOIN PIETERMARITZ STREET TURN LEFT TO PINE STREET BECOMING MOSES MABHIDA ROAD PROCEED TO JOIN SELBY MSIMANG ROAD PICK UP PASSENGERS ONLY, PROCEED ALONG SELBY MSIMANG ROAD START DROPPING OFF PASSENGERS ON CROSSING THE RAILWAY BRIDGE ON SELBY MSIMANG ROAD AND RETURN TO TAFULENI ON THE SAME ROUTE AS THE INBOUND ROUTE.</p>



**transport**

Department:  
Transport  
Province of KwaZulu-Natal

**GAZETTE**

**LGKZNG03-2019-  
APR  
REGION: ALL**

<p>1) <b>Application Number:</b> APP0083575</p> <p>3) <b>Applicant:</b> LS ZONDO <b>ID NO.</b> 7012225322088 <b>Association:</b> MAFUNZE MPUMUZA INADI INCWADI T.O.A</p> <p>5) <b>Existing Licence Holder:</b> NOT APPLICABLE <b>ID NO.</b> NOT APPLICABLE</p> <p>7) <b>Type of application:</b> ADD AUTHORISATIONS/ROUTES</p> <p>9) <b>Vehicle Type:</b> MINIBUS</p> <p>11) <b>Region:</b> UMGUNGUNDLOVU</p>	<p>2) <b>Gazette Number:</b> LGKZNG03-2019-APR</p> <p>4) <b>Applicant Address:</b> P O BOX 12134 DORPSPRUIT KWA-ZULU NATAL 3206</p> <p>6) <b>Existing Licence Holder Address:</b> NOT APPLICABLE</p> <p>8) <b>Operating Licence Number:</b> LGKZN0403000796</p> <p>10) 1 X 15 (SEATED) + 0 (STANDING)</p>
<p>12.1</p>	<p><b>HENLEY DAM TO PIETERMARITZBURG</b>  <b>INBOUND ROUTE</b>                  FROM HENLEY DAM NEXT TO UMGENI WATER OFFICES PROCEED ALONG ROAD L1490 TURN LEFT TO JOIN SELBY MSIMANG ROAD NO PICKING UP OF PASSENGERS ON CROSSING THE RAILWAY BRIDGE ON SELBY MSIMANG ROAD PROCEED JOIN MOSES MABHIDA ROAD JOIN LANGALIBALELE STREET AND START PICKING PASSENGERS TURN LEFT TO JOIN RETIEF STREET TURN RIGHT TO BERG STREET TURN LEFT TO MASUKWANA STREET TURN RIGHT TO BOOM STREET PROCEED TO ENTER RETIEF STREET TAXI RANK AT THE CORNER OF BOOM STREET AND RETIEF STREET TO DROP OFF PASSENGERS.  <b>OUTBOUND ROUTE</b>                  FROM RETIEF STREET TAXI RANK PICK UP PASSENGERS TURN RIGHT TO JOIN PIETERMARITZ STREET TURN LEFT TO PINE STREET BECOMING MOSES MABHIDA ROAD PROCEED TO JOIN SELBY MSIMANG ROAD PICK UP PASSENGERS ONLY, PROCEED ALONG SELBY MSIMANG ROAD START DROPPING OFF PASSENGERS ON CROSSING THE RAILWAY BRIDGE ON SELBY MSIMANG ROAD TURN RIGHT TO JOIN L1490 PROCEED TO HENLEY DAM TO DROP OFF PASSENGERS.</p>



## transport

Department:  
Transport  
Province of KwaZulu-Natal

## GAZETTE

LGKZNG03-2019-  
APR

REGION: ALL

12.2	<p>KWASHANGE TO PIETERMARITZBURG</p> <p>INBOUND ROUTE</p> <p>FROM KWASHANGE AREA NEXT TO THE ANGLICAN CHURCH AT D1138 PROCEED ALONG D1138 TURN LEFT TO JOIN P412 PROCEED ALONG P412 TURN LEFT TO JOIN SELBY MSIMANG ROAD NO PICKING UP OF PASSENGERS ON CROSSING THE RAILWAY BRIDGE ON SELBY MSIMANG ROAD PROCEED TO JOIN MOSES MABHIDA ROAD JOIN LANGALIBALELE STREET AND START PICKING UP PASSENGERS TURN LEFT TO JOIN RETIEF STREET TURN RIGHT TO BERG STREET TURN LEFT TO MASUKWANA STREET TURN RIGHT TO BOOM STREET PROCEED TO ENTER RETIEF STREET TAXI RANK AT THE CORNER OF BOOM STREET AND RETIEF STREET TO DROP OFF PASSENGERS.</p> <p>OUTBOUND ROUTE</p> <p>FROM RETIEF STREET TAXI RANK PICK UP PASSENGERS TURN RIGHT TO JOIN PIETERMARITZ STREET TURN LEFT TO PINE STREET BECOMING MOSES MABHIDA ROAD PROCEED TO JOIN SELBY MSIMANG ROAD PICK UP PASSENGERS ONLY, PROCEED ALONG SELBY MSIMANG ROAD START DROPPING OFF PASSENGERS ON CROSSING THE RAILWAY BRIDGE ON SELBY MSIMANG ROAD TURN RIGHT TO JOIN P412 PROCEED ALONG P412 TURN RIGHT TO JOIN D1138 TO KWASHANGE AREA NEXT TO THE ANGLICAN CHURCH AT D1138 DROP OFF PASSENGERS.</p> <p>INBOUND ROUTE (ALTERNATE)</p> <p>FROM KWASHANGE AREA NEXT TO THE ANGLICAN CHURCH AT D1138 PROCEED ALONG D1138 TURN LEFT TO JOIN P412 TURN RIGHT TO JOIN D2151, PASSING MTHOLANGQONDO SECONDARY SCHOOL PROCEED ALONG THAT ROAD PASSING KWASHANGE PRIMARY SCHOOL TURN RIGHT TO JOIN P412 TURN LEFT TO JOIN SELBY MSIMANG ROAD NO PICKING UP OF PASSENGERS ON CROSSING THE RAILWAY BRIDGE ON SELBY MSIMANG ROAD PROCEED TO JOIN MOSES MABHIDA ROAD JOIN LANGALIBALELE STREET AND START PICKING UP PASSENGERS TURN LEFT TO ENTER RETIEF STREET TURN RIGHT TO BERG STREET TURN LEFT TO MASUKWANA STREET TURN RIGHT TO BOOM STREET PROCEED TO JOIN RETIEF STREET TAXI RANK AT THE CORNER OF BOOM STREET AND RETIEF STREET TO DROP OFF PASSENGERS.</p> <p>OUTBOUND ROUTE (ALTERNATE)</p> <p>FROM RETIEF STREET TAXI RANK PICK UP PASSENGERS TURN RIGHT TO JOIN PIETERMARITZ STREET TURN LEFT TO PINE STREET BECOMING MOSES MABHIDA ROAD PROCEED TO JOIN SELBY MSIMANG ROAD PICK UP PASSENGERS ONLY, PROCEED ALONG SELBY MSIMANG ROAD START DROPPING OFF PASSENGERS ON CROSSING THE RAILWAY BRIDGE ON SELBY MSIMANG ROAD TURN RIGHT TO JOIN P412 PROCEED TO TURN LEFT TO THE ROAD PASSING KWASHANGE PRIMARY SCHOOL PROCEED ALONG THAT ROAD AND PASS MTHOLANGQONDO SECONDARY SCHOOL TURN LEFT TO JOIN P412 TURN RIGHT TO D1138 PROCEED TO KWASHANGE AREA NEXT TO THE ANGLICAN CHURCH TO DROP OFF PASSENGERS.</p>
------	--



**transport**

Department:  
Transport  
Province of KwaZulu-Natal

**GAZETTE**

LGKZNG03-2019-  
APR

REGION: ALL

<b>12.3</b>	<p><b>MBIZANA TO PIETERMARITZBURG</b>  <b>INBOUND ROUTE</b>                  FROM MBIZANA AREA NEXT TO THUSI TUCKSHOP PROCEED ALONG D2344 TURN RIGHT TO JOIN JOHN NKABINI ROAD PROCEED AND MAKE A U TURN ON REACHING NHLAZATSHE AREA PROCEED ALONG JOHN NKABINI ROAD TURN RIGHT TO JOIN D2344 TURN RIGHT TO JOIN SELBY MSIMANG ROAD NO PICKING UP OF PASSENGERS ON CROSSING THE RAILWAY BRIDGE ON SELBY MSIMANG ROAD PROCEED TO JOIN MOSES MABHIDA ROAD JOIN LANGALIBALELE STREET AND START PICKING UP PASSENGERS TURN LEFT TO JOIN RETIEF STREET TURN RIGHT TO BERG STREET TURN LEFT TO MASUKWANA STREET TURN RIGHT TO BOOM STREET PROCEED TO ENTER RETIEF STREET TAXI RANK AT THE CORNER OF BOOM STREET AND RETIEF STREET TO DROP OFF PASSENGERS.  <b>OUTBOUND ROUTE</b>                  FROM RETIEF STREET TAXI RANK PICK UP PASSENGERS TURN RIGHT TO JOIN PIETERMARITZ STREET TURN LEFT TO PINE STREET BECOMING MOSES MABHIDA ROAD PROCEED TO JOIN SELBY MSIMANG ROAD PICK UP PASSENGERS ONLY, PROCEED ALONG SELBY MSIMANG ROAD START DROPPING OFF PASSENGERS ON CROSSING THE RAILWAY BRIDGE ON SELBY MSIMANG ROAD TURN LEFT TO JOIN D2344 PROCEED TO TURN LEFT TO JOHN NKABINI ROAD MAKE A U TURN ON REACHING NHLAZATSHE AREA PROCEED ALONG JOHN NKABINI ROAD TURN LEFT TO JOIN D2344 PROCEED TO DROP OFF PASSENGERS NEXT TO THUSI TUCKSHOP AT MBIZANA AREA.  <b>INBOUND ROUTE (ALTERNATE)</b>                  FROM MBIZANA AREA NEXT TO THUSI TUCKSHOP PROCEED ALONG D2344 TURN RIGHT TO JOIN JOHN NKABINI ROAD PROCEED AND MAKE A U TURN ON REACHING NHLAZATSHE AREA PROCEED ALONG JOHN NKABINI ROAD TURN RIGHT TO JOIN D2344 TURN LEFT ON ROAD L1489 PASSING MNYANDU CHURCH OF NAZARENE TURN LEFT ON AN UNNAMED GRAVEL ROAD MAKE A U TURN BY INDUNA NXUMALO RESIDENCE PROCEED TO TURN LEFT TO JOIN L1489 ROAD TURN RIGHT TO JOIN SELBY MSIMANG ROAD NO PICKING UP OF PASSENGERS ON CROSSING THE RAILWAY BRIDGE ON SELBY MSIMANG ROAD PROCEED TO JOIN MOSES MABHIDA ROAD JOIN LANGALIBALELE STREET AND PICK UP PASSENGERS TURN LEFT TO JOIN RETIEF STREET TURN RIGHT TO BERG STREET TURN LEFT TO MASUKWANA STREET TURN RIGHT TO BOOM STREET PROCEED TO ENTER RETIEF STREET TAXI RANK TO DROP OFF PASSENGERS.  <b>OUTBOUND ROUTE (ALTERNATE)</b>                  FROM RETIEF STREET TAXI RANK PICK UP PASSENGERS TURN RIGHT TO JOIN PIETERMARITZ STREET TURN LEFT TO PINE STREET BECOMING MOSES MABHIDA ROAD PROCEED TO JOIN SELBY MSIMANG ROAD PICK UP PASSENGERS ONLY, PROCEED ALONG SELBY MSIMANG ROAD START DROPPING OFF PASSENGERS ON CROSSING THE RAILWAY BRIDGE ON SELBY MSIMANG ROAD TURN LEFT AND JOIN L1489 ROAD TURN RIGHT ON AN UNNAMED GRAVEL ROAD, AND MAKE A U TURN BY INDUNA NXUMALO RESIDENCE TURN RIGHT TO L1489 ROAD PASSING MNYANDU CHURCH OF NAZARENE TURN RIGHT TO D2344 TURN LEFT TO JOHN NKABINI ROAD PROCEED AND MAKE A U TURN ON REACHING NHLAZATSHE AREA PROCEED ON JOHN NKABINI ROAD TURN LEFT ON D2344 PROCEED TO MBIZANA AREA AND DROP OFF PASSENGERS NEXT TO THUSI TUCKSHOP.</p>
<b>12.4</b>	<p><b>NDELESHANE TO PIETERMARITZBURG</b>  <b>INBOUND ROUTE</b>                  FROM NDELESHANE AREA NEXT TO MAZEKA STORE PICK UP PASSENGERS PROCEED ALONG L1894 PROCEED TO TURN LEFT TO SELBY MSIMANG ROAD PROCEED ALONG SELBY MSIMANG ROAD NO PICKING UP OF PASSENGERS ON CROSSING THE RAILWAY BRIDGE PROCEED TO JOIN MOSES MABHIDA ROAD TURN RIGHT TO JOIN LANGALIBALELE STREET PICK UP PASSENGERS TURN LEFT TO JOIN RETIEF STREET TURN RIGHT TO JOIN BERG STREET TURN LEFT TO MASUKWANA STREET TURN RIGHT TO BOOM STREET PROCEED TO ENTER RETIEF STREET TAXI RANK AND DROP OFF PASSENGERS.  <b>OUTBOUND ROUTE</b>                  FROM RETIEF STREET TAXI RANK PICK UP PASSENGERS TURN RIGHT TO JOIN PIETERMARITZ STREET TURN LEFT TO PINE STREET BECOMING MOSES MABHIDA ROAD PROCEED TO JOIN SELBY MSIMANG ROAD PICK UP PASSENGERS ONLY, PROCEED ALONG SELBY MSIMANG ROAD START DROPPING OFF PASSENGERS ON CROSSING THE RAILWAY BRIDGE ON SELBY MSIMANG ROAD TURN RIGHT ON L1894 ROAD PROCEED TO NDELESHANE AREA NEXT TO MAZEKA STORE TO DROP OFF PASSENGERS.</p>



## transport

Department:  
Transport  
Province of KwaZulu-Natal

## GAZETTE

LGKZNG03-2019-  
APR

REGION: ALL

<b>12.5</b>	<p>GEZUBUSO HIGH TO PIETERMARITZBURG INBOUND ROUTE FROM GEZUBUSO HIGH AREA NEXT TO VULINGQONDO RESTAURANT PICK UP PASSENGERS PROCEED ALONG D2341 ROAD TURN RIGHT TO JOIN SELBY MSIMANG ROAD PROCEED ALONG SELBY MSIMANG ROAD NO PICKING UP PASSENGERS ON CROSSING THE RAILWAY BRIDGE ON SELBY MSIMANG ROAD PROCEED TO JOIN MOSES MABHIDA ROAD TURN RIGHT TO JOIN LANGALIBALELE STREET PICK UP PASSENGERS TURN LEFT TO JOIN RETIEF STREET TURN RIGHT TO JOIN BERG STREET TURN LEFT TO BERG STREET TURN RIGHT TO BOOM STREET PROCEED TO ENTER RETIEF STREET TAXI RANK AND DROP OFF PASSENGERS. OUTBOUND ROUTE FROM RETIEF STREET TAXI RANK PICK UP PASSENGERS TURN RIGHT TO JOIN PIETERMARITZ STREET TURN LEFT TO PINE STREET BECOMING MOSES MABHIDA ROAD PROCEED TO JOIN SELBY MSIMANG ROAD PICK UP PASSENGERS ONLY, PROCEED ALONG SELBY MSIMANG ROAD START DROPPING OFF PASSENGERS ON CROSSING THE RAILWAY BRIDGE ON SELBY MSIMANG ROAD TURN LEFT TO JOIN D2341 PROCEED TO GEZUBUSO HIGH AREA NEXT TO VULINGQONDO RESTAURANT DROP OFF PASSENGERS.</p>
<b>12.6</b>	<p>TAFULENI TO PIETERMARITZBURG (AMENDED) INBOUND ROUTE FROM TAFULENI AREA NEXT TO NTEMBENI CLINIC PROCEED ALONG D1128 TURN RIGHT TO L2153 PASSING BHEKUXIMBA PRIMARY SCHOOL MAKE A U TURN AT NGCOBO TUCKSHOP CROSSING OVER TO D2065 WHICH BECOMES D683 MAKE A U TURN AT KWAMSINGA PRIMARY SCHOOL ALONG D683 WHICH TURNS TO D2065 TURN LEFT TO JOIN D1128 TURN RIGHT TO JOIN D1125 MAKE A U TURN NEXT TO UMNENI WATER BOARD OFFICES PROCEED ALONG D1128 TURN RIGHT TO JOIN D1134 PROCEED AND MAKE A U TURN NEXT TO ZONDI TRIBAL AUTHORITY TURN RIGHT TO D1128 TURN RIGHT TO JOIN SELBY MSIMANG ROAD NO PICKING UP PASSENGERS ON CROSSING THE RAILWAY BRIDGE PROCEED TO JOIN MOSES MABHIDA ROAD TURN RIGHT TO JOIN LANGALIBALELE STREET PICK UP PASSENGERS TURN LEFT TO JOIN RETIEF STREET TURN RIGHT TO JOIN BERG STREET TURN LEFT TO MASUKWANA STREET TURN RIGHT TO BOOM STREET PROCEED TO ENTER RETIEF STREET TAXI RANK AND DROP OFF PASSENGERS. OUTBOUND ROUTE FROM RETIEF STREET TAXI RANK PICK UP PASSENGERS TURN RIGHT TO JOIN PIETERMARITZ STREET TURN LEFT TO PINE STREET BECOMING MOSES MABHIDA ROAD PROCEED TO JOIN SELBY MSIMANG ROAD PICK UP PASSENGERS ONLY, PROCEED ALONG SELBY MSIMANG ROAD START DROPPING OFF PASSENGERS ON CROSSING THE RAILWAY BRIDGE ON SELBY MSIMANG ROAD AND RETURN TO TAFULENI ON THE SAME ROUTE AS THE INBOUND ROUTE.</p>





**transport**

Department:  
Transport  
Province of KwaZulu-Natal

**GAZETTE**

**LGKZNG03-2019-  
APR  
REGION: ALL**

1) <b>Application Number:</b> APP0083576	2) <b>Gazette Number:</b> LGKZNG03-2019-APR
3) <b>Applicant:</b> ML SITHOLE <b>ID NO.</b> 4904235288080 <b>Association:</b> MAFUNZE MPUMUZA INADI INCWADI T.O.A	4) <b>Applicant Address:</b> P. O BOX 2388 ELANDSKOP KWAZULU-NATAL  3200
5) <b>Existing Licence Holder:</b> NOT APPLICABLE <b>ID NO.</b> NOT APPLICABLE	6) <b>Existing Licence Holder Address:</b> NOT APPLICABLE
7) <b>Type of application:</b> ADD AUTHORISATIONS/ROUTES	8) <b>Operating Licence Number:</b> LGKZN0403001178
9) <b>Vehicle Type:</b> MINIBUS	10) 1 X 15 (SEATED) + 0 (STANDING)
11) <b>Region:</b> UMGUNGUNDLOVU	
12.1	<p><b>HENLEY DAM TO PIETERMARITZBURG</b></p> <p><b>INBOUND ROUTE</b> FROM HENLEY DAM NEXT TO UMNGENI WATER OFFICES PROCEED ALONG ROAD L1490 TURN LEFT TO JOIN SELBY MSIMANG ROAD NO PICKING UP OF PASSENGERS ON CROSSING THE RAILWAY BRIDGE ON SELBY MSIMANG ROAD PROCEED JOIN MOSES MABHIDA ROAD JOIN LANGALIBALELE STREET AND START PICKING PASSENGERS TURN LEFT TO JOIN RETIEF STREET TURN RIGHT TO BERG STREET TURN LEFT TO MASUKWANA STREET TURN RIGHT TO BOOM STREET PROCEED TO ENTER RETIEF STREET TAXI RANK AT THE CORNER OF BOOM STREET AND RETIEF STREET TO DROP OFF PASSENGERS.</p> <p><b>OUTBOUND ROUTE</b> FROM RETIEF STREET TAXI RANK PICK UP PASSENGERS TURN RIGHT TO JOIN PIETERMARITZ STREET TURN LEFT TO PINE STREET BECOMING MOSES MABHIDA ROAD PROCEED TO JOIN SELBY MSIMANG ROAD PICK UP PASSENGERS ONLY, PROCEED ALONG SELBY MSIMANG ROAD START DROPPING OFF PASSENGERS ON CROSSING THE RAILWAY BRIDGE ON SELBY MSIMANG ROAD TURN RIGHT TO JOIN L1490 PROCEED TO HENLEY DAM TO DROP OFF PASSENGERS.</p>



## transport

Department:  
Transport  
Province of KwaZulu-Natal

## GAZETTE

LGKZNG03-2019-  
APR

REGION: ALL

- 12.2** | KWASHANGE TO PIETERMARITZBURG  
 INBOUND ROUTE  
 FROM KWASHANGE AREA NEXT TO THE ANGLICAN CHURCH AT D1138 PROCEED ALONG D1138 TURN LEFT TO JOIN P412 PROCEED ALONG P412 TURN LEFT TO JOIN SELBY MSIMANG ROAD NO PICKING UP OF PASSENGERS ON CROSSING THE RAILWAY BRIDGE ON SELBY MSIMANG ROAD PROCEED TO JOIN MOSES MABHIDA ROAD JOIN LANGALIBALELE STREET AND START PICKING UP PASSENGERS TURN LEFT TO JOIN RETIEF STREET TURN RIGHT TO BERG STREET TURN LEFT TO MASUKWANA STREET TURN RIGHT TO BOOM STREET PROCEED TO ENTER RETIEF STREET TAXI RANK AT THE CORNER OF BOOM STREET AND RETIEF STREET TO DROP OFF PASSENGERS.  
 OUTBOUND ROUTE  
 FROM RETIEF STREET TAXI RANK PICK UP PASSENGERS TURN RIGHT TO JOIN PIETERMARITZ STREET TURN LEFT TO PINE STREET BECOMING MOSES MABHIDA ROAD PROCEED TO JOIN SELBY MSIMANG ROAD PICK UP PASSENGERS ONLY, PROCEED ALONG SELBY MSIMANG ROAD START DROPPING OFF PASSENGERS ON CROSSING THE RAILWAY BRIDGE ON SELBY MSIMANG ROAD TURN RIGHT TO JOIN P412 PROCEED ALONG P412 TURN RIGHT TO JOIN D1138 TO KWASHANGE AREA NEXT TO THE ANGLICAN CHURCH AT D1138 DROP OFF PASSENGERS.  
 INBOUND ROUTE (ALTERNATE)  
 FROM KWASHANGE AREA NEXT TO THE ANGLICAN CHURCH AT D1138 PROCEED ALONG D1138 TURN LEFT TO JOIN P412 TURN RIGHT TO JOIN D2151, PASSING MTHOLANGQONDO SECONDARY SCHOOL PROCEED ALONG THAT ROAD PASSING KWASHANGE PRIMARY SCHOOL TURN RIGHT TO JOIN P412 TURN LEFT TO JOIN SELBY MSIMANG ROAD NO PICKING UP OF PASSENGERS ON CROSSING THE RAILWAY BRIDGE ON SELBY MSIMANG ROAD PROCEED TO JOIN MOSES MABHIDA ROAD JOIN LANGALIBALELE STREET AND START PICKING UP PASSENGERS TURN LEFT TO ENTER RETIEF STREET TURN RIGHT TO BERG STREET TURN LEFT TO MASUKWANA STREET TURN RIGHT TO BOOM STREET PROCEED TO JOIN RETIEF STREET TAXI RANK AT THE CORNER OF BOOM STREET AND RETIEF STREET TO DROP OFF PASSENGERS.  
 OUTBOUND ROUTE (ALTERNATE)  
 FROM RETIEF STREET TAXI RANK PICK UP PASSENGERS TURN RIGHT TO JOIN PIETERMARITZ STREET TURN LEFT TO PINE STREET BECOMING MOSES MABHIDA ROAD PROCEED TO JOIN SELBY MSIMANG ROAD PICK UP PASSENGERS ONLY, PROCEED ALONG SELBY MSIMANG ROAD START DROPPING OFF PASSENGERS ON CROSSING THE RAILWAY BRIDGE ON SELBY MSIMANG ROAD TURN RIGHT TO JOIN P412 PROCEED TO TURN LEFT TO THE ROAD PASSING KWASHANGE PRIMARY SCHOOL PROCEED ALONG THAT ROAD AND PASS MTHOLANGQONDO SECONDARY SCHOOL TURN LEFT TO JOIN P412 TURN RIGHT TO D1138 PROCEED TO KWASHANGE AREA NEXT TO THE ANGLICAN CHURCH TO DROP OFF PASSENGERS.



**transport**

Department:  
Transport  
Province of KwaZulu-Natal

**GAZETTE**

LGKZNG03-2019-  
APR  
REGION: ALL

<b>12.3</b>	<p><b>MBIZANA TO PIETERMARITZBURG</b>  <b>INBOUND ROUTE</b>                  FROM MBIZANA AREA NEXT TO THUSI TUCKSHOP PROCEED ALONG D2344 TURN RIGHT TO JOIN JOHN NKABINI ROAD PROCEED AND MAKE A U TURN ON REACHING NHLAZATSHE AREA PROCEED ALONG JOHN NKABINI ROAD TURN RIGHT TO JOIN D2344 TURN RIGHT TO JOIN SELBY MSIMANG ROAD NO PICKING UP OF PASSENGERS ON CROSSING THE RAILWAY BRIDGE ON SELBY MSIMANG ROAD PROCEED TO JOIN MOSES MABHIDA ROAD JOIN LANGALIBALELE STREET AND START PICKING UP PASSENGERS TURN LEFT TO JOIN RETIEF STREET TURN RIGHT TO BERG STREET TURN LEFT TO MASUKWANA STREET TURN RIGHT TO BOOM STREET PROCEED TO ENTER RETIEF STREET TAXI RANK AT THE CORNER OF BOOM STREET AND RETIEF STREET TO DROP OFF PASSENGERS.  <b>OUTBOUND ROUTE</b>                  FROM RETIEF STREET TAXI RANK PICK UP PASSENGERS TURN RIGHT TO JOIN PIETERMARITZ STREET TURN LEFT TO PINE STREET BECOMING MOSES MABHIDA ROAD PROCEED TO JOIN SELBY MSIMANG ROAD PICK UP PASSENGERS ONLY, PROCEED ALONG SELBY MSIMANG ROAD START DROPPING OFF PASSENGERS ON CROSSING THE RAILWAY BRIDGE ON SELBY MSIMANG ROAD TURN LEFT TO JOIN D2344 PROCEED TO TURN LEFT TO JOHN NKABINI ROAD MAKE A U TURN ON REACHING NHLAZATSHE AREA PROCEED ALONG JOHN NKABINI ROAD TURN LEFT TO JOIN D2344 PROCEED TO DROP OFF PASSENGERS NEXT TO THUSI TUCKSHOP AT MBIZANA AREA.  <b>INBOUND ROUTE (ALTERNATE)</b>                  FROM MBIZANA AREA NEXT TO THUSI TUCKSHOP PROCEED ALONG D2344 TURN RIGHT TO JOIN JOHN NKABINI ROAD PROCEED AND MAKE A U TURN ON REACHING NHLAZATSHE AREA PROCEED ALONG JOHN NKABINI ROAD TURN RIGHT TO JOIN D2344 TURN LEFT ON ROAD L1489 PASSING MNYANDU CHURCH OF NAZARENE TURN LEFT ON AN UNNAMED GRAVEL ROAD MAKE A U TURN BY INDUNA NXUMALO RESIDENCE PROCEED TO TURN LEFT TO JOIN L1489 ROAD TURN RIGHT TO JOIN SELBY MSIMANG ROAD NO PICKING UP OF PASSENGERS ON CROSSING THE RAILWAY BRIDGE ON SELBY MSIMANG ROAD PROCEED TO JOIN MOSES MABHIDA ROAD JOIN LANGALIBALELE STREET AND PICK UP PASSENGERS TURN LEFT TO JOIN RETIEF STREET TURN RIGHT TO BERG STREET TURN LEFT TO MASUKWANA STREET TURN RIGHT TO BOOM STREET PROCEED TO ENTER RETIEF STREET TAXI RANK TO DROP OFF PASSENGERS.  <b>OUTBOUND ROUTE (ALTERNATE)</b>                  FROM RETIEF STREET TAXI RANK PICK UP PASSENGERS TURN RIGHT TO JOIN PIETERMARITZ STREET TURN LEFT TO PINE STREET BECOMING MOSES MABHIDA ROAD PROCEED TO JOIN SELBY MSIMANG ROAD PICK UP PASSENGERS ONLY, PROCEED ALONG SELBY MSIMANG ROAD START DROPPING OFF PASSENGERS ON CROSSING THE RAILWAY BRIDGE ON SELBY MSIMANG ROAD TURN LEFT AND JOIN L1489 ROAD TURN RIGHT ON AN UNNAMED GRAVEL ROAD, AND MAKE A U TURN BY INDUNA NXUMALO RESIDENCE TURN RIGHT TO L1489 ROAD PASSING MNYANDU CHURCH OF NAZARENE TURN RIGHT TO D2344 TURN LEFT TO JOHN NKABINI ROAD PROCEED AND MAKE A U TURN ON REACHING NHLAZATSHE AREA PROCEED ON JOHN NKABINI ROAD TURN LEFT ON D2344 PROCEED TO MBIZANA AREA AND DROP OFF PASSENGERS NEXT TO THUSI TUCKSHOP.</p>
<b>12.4</b>	<p><b>NDELESHANE TO PIETERMARITZBURG</b>  <b>INBOUND ROUTE</b>                  FROM NDELESHANE AREA NEXT TO MAZEKA STORE PICK UP PASSENGERS PROCEED ALONG L1894 PROCEED TO TURN LEFT TO SELBY MSIMANG ROAD PROCEED ALONG SELBY MSIMANG ROAD NO PICKING UP OF PASSENGERS ON CROSSING THE RAILWAY BRIDGE PROCEED TO JOIN MOSES MABHIDA ROAD TURN RIGHT TO JOIN LANGALIBALELE STREET PICK UP PASSENGERS TURN LEFT TO JOIN RETIEF STREET TURN RIGHT TO JOIN BERG STREET TURN LEFT TO MASUKWANA STREET TURN RIGHT TO BOOM STREET PROCEED TO ENTER RETIEF STREET TAXI RANK AND DROP OFF PASSENGERS.  <b>OUTBOUND ROUTE</b>                  FROM RETIEF STREET TAXI RANK PICK UP PASSENGERS TURN RIGHT TO JOIN PIETERMARITZ STREET TURN LEFT TO PINE STREET BECOMING MOSES MABHIDA ROAD PROCEED TO JOIN SELBY MSIMANG ROAD PICK UP PASSENGERS ONLY, PROCEED ALONG SELBY MSIMANG ROAD START DROPPING OFF PASSENGERS ON CROSSING THE RAILWAY BRIDGE ON SELBY MSIMANG ROAD TURN RIGHT ON L1894 ROAD PROCEED TO NDELESHANE AREA NEXT TO MAZEKA STORE TO DROP OFF PASSENGERS.</p>



## transport

Department:  
Transport  
Province of KwaZulu-Natal

## GAZETTE

LGKZNG03-2019-  
APR

REGION: ALL

<b>12.5</b>	<p>GEZUBUSO HIGH TO PIETERMARITZBURG INBOUND ROUTE FROM GEZUBUSO HIGH AREA NEXT TO VULINGQONDO RESTAURANT PICK UP PASSENGERS PROCEED ALONG D2341 ROAD TURN RIGHT TO JOIN SELBY MSIMANG ROAD PROCEED ALONG SELBY MSIMANG ROAD NO PICKING UP PASSENGERS ON CROSSING THE RAILWAY BRIDGE ON SELBY MSIMANG ROAD PROCEED TO JOIN MOSES MABHIDA ROAD TURN RIGHT TO JOIN LANGALIBALELE STREET PICK UP PASSENGERS TURN LEFT TO JOIN RETIEF STREET TURN RIGHT TO JOIN BERG STREET TURN LEFT TO BERG STREET TURN RIGHT TO BOOM STREET PROCEED TO ENTER RETIEF STREET TAXI RANK AND DROP OFF PASSENGERS. OUTBOUND ROUTE FROM RETIEF STREET TAXI RANK PICK UP PASSENGERS TURN RIGHT TO JOIN PIETERMARITZ STREET TURN LEFT TO PINE STREET BECOMING MOSES MABHIDA ROAD PROCEED TO JOIN SELBY MSIMANG ROAD PICK UP PASSENGERS ONLY, PROCEED ALONG SELBY MSIMANG ROAD START DROPPING OFF PASSENGERS ON CROSSING THE RAILWAY BRIDGE ON SELBY MSIMANG ROAD TURN LEFT TO JOIN D2341 PROCEED TO GEZUBUSO HIGH AREA NEXT TO VULINGQONDO RESTAURANT DROP OFF PASSENGERS.</p>
<b>12.6</b>	<p>TAFULENI TO PIETERMARITZBURG (AMENDED) INBOUND ROUTE FROM TAFULENI AREA NEXT TO NTEMBENI CLINIC PROCEED ALONG D1128 TURN RIGHT TO L2153 PASSING BHEKUXIMBA PRIMARY SCHOOL MAKE A U TURN AT NGCOBO TUCKSHOP CROSSING OVER TO D2065 WHICH BECOMES D683 MAKE A U TURN AT KWAMSINGA PRIMARY SCHOOL ALONG D683 WHICH TURNS TO D2065 TURN LEFT TO JOIN D1128 TURN RIGHT TO JOIN D1125 MAKE A U TURN NEXT TO UMNENI WATER BOARD OFFICES PROCEED ALONG D1128 TURN RIGHT TO JOIN D1134 PROCEED AND MAKE A U TURN NEXT TO ZONDI TRIBAL AUTHORITY TURN RIGHT TO D1128 TURN RIGHT TO JOIN SELBY MSIMANG ROAD NO PICKING UP PASSENGERS ON CROSSING THE RAILWAY BRIDGE PROCEED TO JOIN MOSES MABHIDA ROAD TURN RIGHT TO JOIN LANGALIBALELE STREET PICK UP PASSENGERS TURN LEFT TO JOIN RETIEF STREET TURN RIGHT TO JOIN BERG STREET TURN LEFT TO MASUKWANA STREET TURN RIGHT TO BOOM STREET PROCEED TO ENTER RETIEF STREET TAXI RANK AND DROP OFF PASSENGERS. OUTBOUND ROUTE FROM RETIEF STREET TAXI RANK PICK UP PASSENGERS TURN RIGHT TO JOIN PIETERMARITZ STREET TURN LEFT TO PINE STREET BECOMING MOSES MABHIDA ROAD PROCEED TO JOIN SELBY MSIMANG ROAD PICK UP PASSENGERS ONLY, PROCEED ALONG SELBY MSIMANG ROAD START DROPPING OFF PASSENGERS ON CROSSING THE RAILWAY BRIDGE ON SELBY MSIMANG ROAD AND RETURN TO TAFULENI ON THE SAME ROUTE AS THE INBOUND ROUTE.</p>



**transport**

Department:  
Transport  
Province of KwaZulu-Natal

**GAZETTE**

**LGKZNG03-2019-  
APR  
REGION: ALL**

1) <b>Application Number:</b> APP0083577	2) <b>Gazette Number:</b> LGKZNG03-2019-APR
3) <b>Applicant:</b> MH DUMA <b>ID NO.</b> 5901016751087 <b>Association:</b> MAFUNZE MPUMUZA INADI INCWADI T.O.A	4) <b>Applicant Address:</b> PO BOX 71623 TAYLORS HALT KWA ZULU NATAL 3200
5) <b>Existing Licence Holder:</b> NOT APPLICABLE <b>ID NO.</b> NOT APPLICABLE	6) <b>Existing Licence Holder Address:</b> NOT APPLICABLE
7) <b>Type of application:</b> ADD AUTHORISATIONS/ROUTES	8) <b>Operating Licence Number:</b> LKNKZN0154633
9) <b>Vehicle Type:</b> NOT AVAILABLE	10) 1 X 15 (SEATED) + 0 (STANDING)
11) <b>Region:</b> UMGUNGUNDLOVU	
12.1	SPECIFIC CONDITIONS  1.ON THE INBOUND TRIP TO JOHANNESBURG AND DURBAN PASSENGERS MAY BE PICKED UP EN-ROUTE FROM LEAVING THE MAGISTERIAL OF ESHOWE UNTIL REACHING THE DESTINATION RANK.  2.ON THE RETURN TRIP TO ESHOWE, NO PASSENGERS MAY BE SET DOWN UNTIL REACHING THE MAGISTERIAL DISTRICT OF ESHOWE.
12.2	HENLEY DAM TO PIETERMARITZBURG INBOUND ROUTE FROM HENLEY DAM NEXT TO UMGENI WATER OFFICES PROCEED ALONG ROAD L1490 TURN LEFT TO JOIN SELBY MSIMANG ROAD NO PICKING UP OF PASSENGERS ON CROSSING THE RAILWAY BRIDGE ON SELBY MSIMANG ROAD PROCEED JOIN MOSES MABHIDA ROAD JOIN LANGALIBALELE STREET AND START PICKING PASSENGERS TURN LEFT TO JOIN RETIEF STREET TURN RIGHT TO BERG STREET TURN LEFT TO MASUKWANA STREET TURN RIGHT TO BOOM STREET PROCEED TO ENTER RETIEF STREET TAXI RANK AT THE CORNER OF BOOM STREET AND RETIEF STREET TO DROP OFF PASSENGERS. OUTBOUND ROUTE FROM RETIEF STREET TAXI RANK PICK UP PASSENGERS TURN RIGHT TO JOIN PIETERMARITZ STREET TURN LEFT TO PINE STREET BECOMING MOSES MABHIDA ROAD PROCEED TO JOIN SELBY MSIMANG ROAD PICK UP PASSENGERS ONLY, PROCEED ALONG SELBY MSIMANG ROAD START DROPPING OFF PASSENGERS ON CROSSING THE RAILWAY BRIDGE ON SELBY MSIMANG ROAD TURN RIGHT TO JOIN L1490 PROCEED TO HENLEY DAM TO DROP OFF PASSENGERS.



## transport

Department:  
Transport  
Province of KwaZulu-Natal

## GAZETTE

LGKZNG03-2019-  
APR

REGION: ALL

- 12.3** | KWASHANGE TO PIETERMARITZBURG
- INBOUND ROUTE  
FROM KWASHANGE AREA NEXT TO THE ANGLICAN CHURCH AT D1138 PROCEED ALONG D1138 TURN LEFT TO JOIN P412 PROCEED ALONG P412 TURN LEFT TO JOIN SELBY MSIMANG ROAD NO PICKING UP OF PASSENGERS ON CROSSING THE RAILWAY BRIDGE ON SELBY MSIMANG ROAD PROCEED TO JOIN MOSES MABHIDA ROAD JOIN LANGALIBALELE STREET AND START PICKING UP PASSENGERS TURN LEFT TO JOIN RETIEF STREET TURN RIGHT TO BERG STREET TURN LEFT TO MASUKWANA STREET TURN RIGHT TO BOOM STREET PROCEED TO ENTER RETIEF STREET TAXI RANK AT THE CORNER OF BOOM STREET AND RETIEF STREET TO DROP OFF PASSENGERS.
- OUTBOUND ROUTE  
FROM RETIEF STREET TAXI RANK PICK UP PASSENGERS TURN RIGHT TO JOIN PIETERMARITZ STREET TURN LEFT TO PINE STREET BECOMING MOSES MABHIDA ROAD PROCEED TO JOIN SELBY MSIMANG ROAD PICK UP PASSENGERS ONLY, PROCEED ALONG SELBY MSIMANG ROAD START DROPPING OFF PASSENGERS ON CROSSING THE RAILWAY BRIDGE ON SELBY MSIMANG ROAD TURN RIGHT TO JOIN P412 PROCEED ALONG P412 TURN RIGHT TO JOIN D1138 TO KWASHANGE AREA NEXT TO THE ANGLICAN CHURCH AT D1138 DROP OFF PASSENGERS.
- INBOUND ROUTE (ALTERNATE)  
FROM KWASHANGE AREA NEXT TO THE ANGLICAN CHURCH AT D1138 PROCEED ALONG D1138 TURN LEFT TO JOIN P412 TURN RIGHT TO JOIN D2151, PASSING MTHOLANGQONDO SECONDARY SCHOOL PROCEED ALONG THAT ROAD PASSING KWASHANGE PRIMARY SCHOOL TURN RIGHT TO JOIN P412 TURN LEFT TO JOIN SELBY MSIMANG ROAD NO PICKING UP OF PASSENGERS ON CROSSING THE RAILWAY BRIDGE ON SELBY MSIMANG ROAD PROCEED TO JOIN MOSES MABHIDA ROAD JOIN LANGALIBALELE STREET AND START PICKING UP PASSENGERS TURN LEFT TO ENTER RETIEF STREET TURN RIGHT TO BERG STREET TURN LEFT TO MASUKWANA STREET TURN RIGHT TO BOOM STREET PROCEED TO JOIN RETIEF STREET TAXI RANK AT THE CORNER OF BOOM STREET AND RETIEF STREET TO DROP OFF PASSENGERS.
- OUTBOUND ROUTE (ALTERNATE)  
FROM RETIEF STREET TAXI RANK PICK UP PASSENGERS TURN RIGHT TO JOIN PIETERMARITZ STREET TURN LEFT TO PINE STREET BECOMING MOSES MABHIDA ROAD PROCEED TO JOIN SELBY MSIMANG ROAD PICK UP PASSENGERS ONLY, PROCEED ALONG SELBY MSIMANG ROAD START DROPPING OFF PASSENGERS ON CROSSING THE RAILWAY BRIDGE ON SELBY MSIMANG ROAD TURN RIGHT TO JOIN P412 PROCEED TO TURN LEFT TO THE ROAD PASSING KWASHANGE PRIMARY SCHOOL PROCEED ALONG THAT ROAD AND PASS MTHOLANGQONDO SECONDARY SCHOOL TURN LEFT TO JOIN P412 TURN RIGHT TO D1138 PROCEED TO KWASHANGE AREA NEXT TO THE ANGLICAN CHURCH TO DROP OFF PASSENGERS.



**transport**

Department:  
Transport  
Province of KwaZulu-Natal

**GAZETTE**

LGKZNG03-2019-  
APR

REGION: ALL

12.4	<p><b>MBIZANA TO PIETERMARITZBURG</b>  <b>INBOUND ROUTE</b>                  FROM MBIZANA AREA NEXT TO THUSI TUCKSHOP PROCEED ALONG D2344 TURN RIGHT TO JOIN JOHN NKABINI ROAD PROCEED AND MAKE A U TURN ON REACHING NHLAZATSHE AREA PROCEED ALONG JOHN NKABINI ROAD TURN RIGHT TO JOIN D2344 TURN RIGHT TO JOIN SELBY MSIMANG ROAD NO PICKING UP OF PASSENGERS ON CROSSING THE RAILWAY BRIDGE ON SELBY MSIMANG ROAD PROCEED TO JOIN MOSES MABHIDA ROAD JOIN LANGALIBALELE STREET AND START PICKING UP PASSENGERS TURN LEFT TO JOIN RETIEF STREET TURN RIGHT TO BERG STREET TURN LEFT TO MASUKWANA STREET TURN RIGHT TO BOOM STREET PROCEED TO ENTER RETIEF STREET TAXI RANK AT THE CORNER OF BOOM STREET AND RETIEF STREET TO DROP OFF PASSENGERS.  <b>OUTBOUND ROUTE</b>                  FROM RETIEF STREET TAXI RANK PICK UP PASSENGERS TURN RIGHT TO JOIN PIETERMARITZ STREET TURN LEFT TO PINE STREET BECOMING MOSES MABHIDA ROAD PROCEED TO JOIN SELBY MSIMANG ROAD PICK UP PASSENGERS ONLY, PROCEED ALONG SELBY MSIMANG ROAD START DROPPING OFF PASSENGERS ON CROSSING THE RAILWAY BRIDGE ON SELBY MSIMANG ROAD TURN LEFT TO JOIN D2344 PROCEED TO TURN LEFT TO JOHN NKABINI ROAD MAKE A U TURN ON REACHING NHLAZATSHE AREA PROCEED ALONG JOHN NKABINI ROAD TURN LEFT TO JOIN D2344 PROCEED TO DROP OFF PASSENGERS NEXT TO THUSI TUCKSHOP AT MBIZANA AREA.  <b>INBOUND ROUTE (ALTERNATE)</b>                  FROM MBIZANA AREA NEXT TO THUSI TUCKSHOP PROCEED ALONG D2344 TURN RIGHT TO JOIN JOHN NKABINI ROAD PROCEED AND MAKE A U TURN ON REACHING NHLAZATSHE AREA PROCEED ALONG JOHN NKABINI ROAD TURN RIGHT TO JOIN D2344 TURN LEFT ON ROAD L1489 PASSING MNYANDU CHURCH OF NAZARENE TURN LEFT ON AN UNNAMED GRAVEL ROAD MAKE A U TURN BY INDUNA NXUMALO RESIDENCE PROCEED TO TURN LEFT TO JOIN L1489 ROAD TURN RIGHT TO JOIN SELBY MSIMANG ROAD NO PICKING UP OF PASSENGERS ON CROSSING THE RAILWAY BRIDGE ON SELBY MSIMANG ROAD PROCEED TO JOIN MOSES MABHIDA ROAD JOIN LANGALIBALELE STREET AND PICK UP PASSENGERS TURN LEFT TO JOIN RETIEF STREET TURN RIGHT TO BERG STREET TURN LEFT TO MASUKWANA STREET TURN RIGHT TO BOOM STREET PROCEED TO ENTER RETIEF STREET TAXI RANK TO DROP OFF PASSENGERS.  <b>OUTBOUND ROUTE (ALTERNATE)</b>                  FROM RETIEF STREET TAXI RANK PICK UP PASSENGERS TURN RIGHT TO JOIN PIETERMARITZ STREET TURN LEFT TO PINE STREET BECOMING MOSES MABHIDA ROAD PROCEED TO JOIN SELBY MSIMANG ROAD PICK UP PASSENGERS ONLY, PROCEED ALONG SELBY MSIMANG ROAD START DROPPING OFF PASSENGERS ON CROSSING THE RAILWAY BRIDGE ON SELBY MSIMANG ROAD TURN LEFT AND JOIN L1489 ROAD TURN RIGHT ON AN UNNAMED GRAVEL ROAD, AND MAKE A U TURN BY INDUNA NXUMALO RESIDENCE TURN RIGHT TO L1489 ROAD PASSING MNYANDU CHURCH OF NAZARENE TURN RIGHT TO D2344 TURN LEFT TO JOHN NKABINI ROAD PROCEED AND MAKE A U TURN ON REACHING NHLAZATSHE AREA PROCEED ON JOHN NKABINI ROAD TURN LEFT ON D2344 PROCEED TO MBIZANA AREA AND DROP OFF PASSENGERS NEXT TO THUSI TUCKSHOP.</p>
12.5	<p><b>NDELESHANE TO PIETERMARITZBURG</b>  <b>INBOUND ROUTE</b>                  FROM NDELESHANE AREA NEXT TO MAZEKA STORE PICK UP PASSENGERS PROCEED ALONG L1894 PROCEED TO TURN LEFT TO SELBY MSIMANG ROAD PROCEED ALONG SELBY MSIMANG ROAD NO PICKING UP OF PASSENGERS ON CROSSING THE RAILWAY BRIDGE PROCEED TO JOIN MOSES MABHIDA ROAD TURN RIGHT TO JOIN LANGALIBALELE STREET PICK UP PASSENGERS TURN LEFT TO JOIN RETIEF STREET TURN RIGHT TO JOIN BERG STREET TURN LEFT TO MASUKWANA STREET TURN RIGHT TO BOOM STREET PROCEED TO ENTER RETIEF STREET TAXI RANK AND DROP OFF PASSENGERS.  <b>OUTBOUND ROUTE</b>                  FROM RETIEF STREET TAXI RANK PICK UP PASSENGERS TURN RIGHT TO JOIN PIETERMARITZ STREET TURN LEFT TO PINE STREET BECOMING MOSES MABHIDA ROAD PROCEED TO JOIN SELBY MSIMANG ROAD PICK UP PASSENGERS ONLY, PROCEED ALONG SELBY MSIMANG ROAD START DROPPING OFF PASSENGERS ON CROSSING THE RAILWAY BRIDGE ON SELBY MSIMANG ROAD TURN RIGHT ON L1894 ROAD PROCEED TO NDELESHANE AREA NEXT TO MAZEKA STORE TO DROP OFF PASSENGERS.</p>



## transport

Department:  
Transport  
Province of KwaZulu-Natal

## GAZETTE

LGKZNG03-2019-  
APR

REGION: ALL

<b>12.6</b>	<p>GEZUBUSO HIGH TO PIETERMARITZBURG INBOUND ROUTE FROM GEZUBUSO HIGH AREA NEXT TO VULINGQONDO RESTAURANT PICK UP PASSENGERS PROCEED ALONG D2341 ROAD TURN RIGHT TO JOIN SELBY MSIMANG ROAD PROCEED ALONG SELBY MSIMANG ROAD NO PICKING UP PASSENGERS ON CROSSING THE RAILWAY BRIDGE ON SELBY MSIMANG ROAD PROCEED TO JOIN MOSES MABHIDA ROAD TURN RIGHT TO JOIN LANGALIBALELE STREET PICK UP PASSENGERS TURN LEFT TO JOIN RETIEF STREET TURN RIGHT TO JOIN BERG STREET TURN LEFT TO BERG STREET TURN RIGHT TO BOOM STREET PROCEED TO ENTER RETIEF STREET TAXI RANK AND DROP OFF PASSENGERS. OUTBOUND ROUTE FROM RETIEF STREET TAXI RANK PICK UP PASSENGERS TURN RIGHT TO JOIN PIETERMARITZ STREET TURN LEFT TO PINE STREET BECOMING MOSES MABHIDA ROAD PROCEED TO JOIN SELBY MSIMANG ROAD PICK UP PASSENGERS ONLY, PROCEED ALONG SELBY MSIMANG ROAD START DROPPING OFF PASSENGERS ON CROSSING THE RAILWAY BRIDGE ON SELBY MSIMANG ROAD TURN LEFT TO JOIN D2341 PROCEED TO GEZUBUSO HIGH AREA NEXT TO VULINGQONDO RESTAURANT DROP OFF PASSENGERS.</p>
<b>12.7</b>	<p>TAFULENI TO PIETERMARITZBURG (AMENDED) INBOUND ROUTE FROM TAFULENI AREA NEXT TO NTEMBENI CLINIC PROCEED ALONG D1128 TURN RIGHT TO L2153 PASSING BHEKUXIMBA PRIMARY SCHOOL MAKE A U TURN AT NGCOBO TUCKSHOP CROSSING OVER TO D2065 WHICH BECOMES D683 MAKE A U TURN AT KWAMSINGA PRIMARY SCHOOL ALONG D683 WHICH TURNS TO D2065 TURN LEFT TO JOIN D1128 TURN RIGHT TO JOIN D1125 MAKE A U TURN NEXT TO UMNENI WATER BOARD OFFICES PROCEED ALONG D1128 TURN RIGHT TO JOIN D1134 PROCEED AND MAKE A U TURN NEXT TO ZONDI TRIBAL AUTHORITY TURN RIGHT TO D1128 TURN RIGHT TO JOIN SELBY MSIMANG ROAD NO PICKING UP PASSENGERS ON CROSSING THE RAILWAY BRIDGE PROCEED TO JOIN MOSES MABHIDA ROAD TURN RIGHT TO JOIN LANGALIBALELE STREET PICK UP PASSENGERS TURN LEFT TO JOIN RETIEF STREET TURN RIGHT TO JOIN BERG STREET TURN LEFT TO MASUKWANA STREET TURN RIGHT TO BOOM STREET PROCEED TO ENTER RETIEF STREET TAXI RANK AND DROP OFF PASSENGERS. OUTBOUND ROUTE FROM RETIEF STREET TAXI RANK PICK UP PASSENGERS TURN RIGHT TO JOIN PIETERMARITZ STREET TURN LEFT TO PINE STREET BECOMING MOSES MABHIDA ROAD PROCEED TO JOIN SELBY MSIMANG ROAD PICK UP PASSENGERS ONLY, PROCEED ALONG SELBY MSIMANG ROAD START DROPPING OFF PASSENGERS ON CROSSING THE RAILWAY BRIDGE ON SELBY MSIMANG ROAD AND RETURN TO TAFULENI ON THE SAME ROUTE AS THE INBOUND ROUTE.</p>





**transport**

Department:  
Transport  
Province of KwaZulu-Natal

**GAZETTE**

**LGKZNG03-2019-  
APR**

**REGION: ALL**

1) <b>Application Number:</b> APP0083578	2) <b>Gazette Number:</b> LGKZNG03-2019-APR
3) <b>Applicant:</b> ML SITHOLE <b>ID NO.</b> 4904235288080 <b>Association:</b> MAFUNZE MPUMUZA INADI INCWADI T.O.A	4) <b>Applicant Address:</b> P. O BOX 2388 ELANDSKOP KWAZULU-NATAL  3200
5) <b>Existing Licence Holder:</b> NOT APPLICABLE <b>ID NO.</b> NOT APPLICABLE	6) <b>Existing Licence Holder Address:</b> NOT APPLICABLE
7) <b>Type of application:</b> ADD AUTHORISATIONS/ROUTES	8) <b>Operating Licence Number:</b> LGKZN0403000589
9) <b>Vehicle Type:</b> MINIBUS	10) 1 X 15 (SEATED) + 0 (STANDING)
11) <b>Region:</b> UMGUNGUNDLOVU	
12.1	<p><b>HENLEY DAM TO PIETERMARITZBURG</b></p> <p><b>INBOUND ROUTE</b> FROM HENLEY DAM NEXT TO UMNGENI WATER OFFICES PROCEED ALONG ROAD L1490 TURN LEFT TO JOIN SELBY MSIMANG ROAD NO PICKING UP OF PASSENGERS ON CROSSING THE RAILWAY BRIDGE ON SELBY MSIMANG ROAD PROCEED JOIN MOSES MABHIDA ROAD JOIN LANGALIBALELE STREET AND START PICKING PASSENGERS TURN LEFT TO JOIN RETIEF STREET TURN RIGHT TO BERG STREET TURN LEFT TO MASUKWANA STREET TURN RIGHT TO BOOM STREET PROCEED TO ENTER RETIEF STREET TAXI RANK AT THE CORNER OF BOOM STREET AND RETIEF STREET TO DROP OFF PASSENGERS.</p> <p><b>OUTBOUND ROUTE</b> FROM RETIEF STREET TAXI RANK PICK UP PASSENGERS TURN RIGHT TO JOIN PIETERMARITZ STREET TURN LEFT TO PINE STREET BECOMING MOSES MABHIDA ROAD PROCEED TO JOIN SELBY MSIMANG ROAD PICK UP PASSENGERS ONLY, PROCEED ALONG SELBY MSIMANG ROAD START DROPPING OFF PASSENGERS ON CROSSING THE RAILWAY BRIDGE ON SELBY MSIMANG ROAD TURN RIGHT TO JOIN L1490 PROCEED TO HENLEY DAM TO DROP OFF PASSENGERS.</p>



## transport

Department:  
Transport  
Province of KwaZulu-Natal

## GAZETTE

LGKZNG03-2019-  
APR

REGION: ALL

12.2	<p>KWASHANGE TO PIETERMARITZBURG</p> <p>INBOUND ROUTE</p> <p>FROM KWASHANGE AREA NEXT TO THE ANGLICAN CHURCH AT D1138 PROCEED ALONG D1138 TURN LEFT TO JOIN P412 PROCEED ALONG P412 TURN LEFT TO JOIN SELBY MSIMANG ROAD NO PICKING UP OF PASSENGERS ON CROSSING THE RAILWAY BRIDGE ON SELBY MSIMANG ROAD PROCEED TO JOIN MOSES MABHIDA ROAD JOIN LANGALIBALELE STREET AND START PICKING UP PASSENGERS TURN LEFT TO JOIN RETIEF STREET TURN RIGHT TO BERG STREET TURN LEFT TO MASUKWANA STREET TURN RIGHT TO BOOM STREET PROCEED TO ENTER RETIEF STREET TAXI RANK AT THE CORNER OF BOOM STREET AND RETIEF STREET TO DROP OFF PASSENGERS.</p> <p>OUTBOUND ROUTE</p> <p>FROM RETIEF STREET TAXI RANK PICK UP PASSENGERS TURN RIGHT TO JOIN PIETERMARITZ STREET TURN LEFT TO PINE STREET BECOMING MOSES MABHIDA ROAD PROCEED TO JOIN SELBY MSIMANG ROAD PICK UP PASSENGERS ONLY, PROCEED ALONG SELBY MSIMANG ROAD START DROPPING OFF PASSENGERS ON CROSSING THE RAILWAY BRIDGE ON SELBY MSIMANG ROAD TURN RIGHT TO JOIN P412 PROCEED ALONG P412 TURN RIGHT TO JOIN D1138 TO KWASHANGE AREA NEXT TO THE ANGLICAN CHURCH AT D1138 DROP OFF PASSENGERS.</p> <p>INBOUND ROUTE (ALTERNATE)</p> <p>FROM KWASHANGE AREA NEXT TO THE ANGLICAN CHURCH AT D1138 PROCEED ALONG D1138 TURN LEFT TO JOIN P412 TURN RIGHT TO JOIN D2151, PASSING MTHOLANGQONDO SECONDARY SCHOOL PROCEED ALONG THAT ROAD PASSING KWASHANGE PRIMARY SCHOOL TURN RIGHT TO JOIN P412 TURN LEFT TO JOIN SELBY MSIMANG ROAD NO PICKING UP OF PASSENGERS ON CROSSING THE RAILWAY BRIDGE ON SELBY MSIMANG ROAD PROCEED TO JOIN MOSES MABHIDA ROAD JOIN LANGALIBALELE STREET AND START PICKING UP PASSENGERS TURN LEFT TO ENTER RETIEF STREET TURN RIGHT TO BERG STREET TURN LEFT TO MASUKWANA STREET TURN RIGHT TO BOOM STREET PROCEED TO JOIN RETIEF STREET TAXI RANK AT THE CORNER OF BOOM STREET AND RETIEF STREET TO DROP OFF PASSENGERS.</p> <p>OUTBOUND ROUTE (ALTERNATE)</p> <p>FROM RETIEF STREET TAXI RANK PICK UP PASSENGERS TURN RIGHT TO JOIN PIETERMARITZ STREET TURN LEFT TO PINE STREET BECOMING MOSES MABHIDA ROAD PROCEED TO JOIN SELBY MSIMANG ROAD PICK UP PASSENGERS ONLY, PROCEED ALONG SELBY MSIMANG ROAD START DROPPING OFF PASSENGERS ON CROSSING THE RAILWAY BRIDGE ON SELBY MSIMANG ROAD TURN RIGHT TO JOIN P412 PROCEED TO TURN LEFT TO THE ROAD PASSING KWASHANGE PRIMARY SCHOOL PROCEED ALONG THAT ROAD AND PASS MTHOLANGQONDO SECONDARY SCHOOL TURN LEFT TO JOIN P412 TURN RIGHT TO D1138 PROCEED TO KWASHANGE AREA NEXT TO THE ANGLICAN CHURCH TO DROP OFF PASSENGERS.</p>
------	--



**transport**

Department:  
Transport  
Province of KwaZulu-Natal

**GAZETTE**

LGKZNG03-2019-  
APR

REGION: ALL

<b>12.3</b>	<p><b>MBIZANA TO PIETERMARITZBURG</b>  <b>INBOUND ROUTE</b>                  FROM MBIZANA AREA NEXT TO THUSI TUCKSHOP PROCEED ALONG D2344 TURN RIGHT TO JOIN JOHN NKABINI ROAD PROCEED AND MAKE A U TURN ON REACHING NHLAZATSHE AREA PROCEED ALONG JOHN NKABINI ROAD TURN RIGHT TO JOIN D2344 TURN RIGHT TO JOIN SELBY MSIMANG ROAD NO PICKING UP OF PASSENGERS ON CROSSING THE RAILWAY BRIDGE ON SELBY MSIMANG ROAD PROCEED TO JOIN MOSES MABHIDA ROAD JOIN LANGALIBALELE STREET AND START PICKING UP PASSENGERS TURN LEFT TO JOIN RETIEF STREET TURN RIGHT TO BERG STREET TURN LEFT TO MASUKWANA STREET TURN RIGHT TO BOOM STREET PROCEED TO ENTER RETIEF STREET TAXI RANK AT THE CORNER OF BOOM STREET AND RETIEF STREET TO DROP OFF PASSENGERS.  <b>OUTBOUND ROUTE</b>                  FROM RETIEF STREET TAXI RANK PICK UP PASSENGERS TURN RIGHT TO JOIN PIETERMARITZ STREET TURN LEFT TO PINE STREET BECOMING MOSES MABHIDA ROAD PROCEED TO JOIN SELBY MSIMANG ROAD PICK UP PASSENGERS ONLY, PROCEED ALONG SELBY MSIMANG ROAD START DROPPING OFF PASSENGERS ON CROSSING THE RAILWAY BRIDGE ON SELBY MSIMANG ROAD TURN LEFT TO JOIN D2344 PROCEED TO TURN LEFT TO JOHN NKABINI ROAD MAKE A U TURN ON REACHING NHLAZATSHE AREA PROCEED ALONG JOHN NKABINI ROAD TURN LEFT TO JOIN D2344 PROCEED TO DROP OFF PASSENGERS NEXT TO THUSI TUCKSHOP AT MBIZANA AREA.  <b>INBOUND ROUTE (ALTERNATE)</b>                  FROM MBIZANA AREA NEXT TO THUSI TUCKSHOP PROCEED ALONG D2344 TURN RIGHT TO JOIN JOHN NKABINI ROAD PROCEED AND MAKE A U TURN ON REACHING NHLAZATSHE AREA PROCEED ALONG JOHN NKABINI ROAD TURN RIGHT TO JOIN D2344 TURN LEFT ON ROAD L1489 PASSING MNYANDU CHURCH OF NAZARENE TURN LEFT ON AN UNNAMED GRAVEL ROAD MAKE A U TURN BY INDUNA NXUMALO RESIDENCE PROCEED TO TURN LEFT TO JOIN L1489 ROAD TURN RIGHT TO JOIN SELBY MSIMANG ROAD NO PICKING UP OF PASSENGERS ON CROSSING THE RAILWAY BRIDGE ON SELBY MSIMANG ROAD PROCEED TO JOIN MOSES MABHIDA ROAD JOIN LANGALIBALELE STREET AND PICK UP PASSENGERS TURN LEFT TO JOIN RETIEF STREET TURN RIGHT TO BERG STREET TURN LEFT TO MASUKWANA STREET TURN RIGHT TO BOOM STREET PROCEED TO ENTER RETIEF STREET TAXI RANK TO DROP OFF PASSENGERS.  <b>OUTBOUND ROUTE (ALTERNATE)</b>                  FROM RETIEF STREET TAXI RANK PICK UP PASSENGERS TURN RIGHT TO JOIN PIETERMARITZ STREET TURN LEFT TO PINE STREET BECOMING MOSES MABHIDA ROAD PROCEED TO JOIN SELBY MSIMANG ROAD PICK UP PASSENGERS ONLY, PROCEED ALONG SELBY MSIMANG ROAD START DROPPING OFF PASSENGERS ON CROSSING THE RAILWAY BRIDGE ON SELBY MSIMANG ROAD TURN LEFT AND JOIN L1489 ROAD TURN RIGHT ON AN UNNAMED GRAVEL ROAD, AND MAKE A U TURN BY INDUNA NXUMALO RESIDENCE TURN RIGHT TO L1489 ROAD PASSING MNYANDU CHURCH OF NAZARENE TURN RIGHT TO D2344 TURN LEFT TO JOHN NKABINI ROAD PROCEED AND MAKE A U TURN ON REACHING NHLAZATSHE AREA PROCEED ON JOHN NKABINI ROAD TURN LEFT ON D2344 PROCEED TO MBIZANA AREA AND DROP OFF PASSENGERS NEXT TO THUSI TUCKSHOP.</p>
<b>12.4</b>	<p><b>NDELESHANE TO PIETERMARITZBURG</b>  <b>INBOUND ROUTE</b>                  FROM NDELESHANE AREA NEXT TO MAZEKA STORE PICK UP PASSENGERS PROCEED ALONG L1894 PROCEED TO TURN LEFT TO SELBY MSIMANG ROAD PROCEED ALONG SELBY MSIMANG ROAD NO PICKING UP OF PASSENGERS ON CROSSING THE RAILWAY BRIDGE PROCEED TO JOIN MOSES MABHIDA ROAD TURN RIGHT TO JOIN LANGALIBALELE STREET PICK UP PASSENGERS TURN LEFT TO JOIN RETIEF STREET TURN RIGHT TO JOIN BERG STREET TURN LEFT TO MASUKWANA STREET TURN RIGHT TO BOOM STREET PROCEED TO ENTER RETIEF STREET TAXI RANK AND DROP OFF PASSENGERS.  <b>OUTBOUND ROUTE</b>                  FROM RETIEF STREET TAXI RANK PICK UP PASSENGERS TURN RIGHT TO JOIN PIETERMARITZ STREET TURN LEFT TO PINE STREET BECOMING MOSES MABHIDA ROAD PROCEED TO JOIN SELBY MSIMANG ROAD PICK UP PASSENGERS ONLY, PROCEED ALONG SELBY MSIMANG ROAD START DROPPING OFF PASSENGERS ON CROSSING THE RAILWAY BRIDGE ON SELBY MSIMANG ROAD TURN RIGHT ON L1894 ROAD PROCEED TO NDELESHANE AREA NEXT TO MAZEKA STORE TO DROP OFF PASSENGERS.</p>



## transport

Department:  
Transport  
Province of KwaZulu-Natal

## GAZETTE

LGKZNG03-2019-  
APR

REGION: ALL

<b>12.5</b>	<p>GEZUBUSO HIGH TO PIETERMARITZBURG INBOUND ROUTE FROM GEZUBUSO HIGH AREA NEXT TO VULINGQONDO RESTAURANT PICK UP PASSENGERS PROCEED ALONG D2341 ROAD TURN RIGHT TO JOIN SELBY MSIMANG ROAD PROCEED ALONG SELBY MSIMANG ROAD NO PICKING UP PASSENGERS ON CROSSING THE RAILWAY BRIDGE ON SELBY MSIMANG ROAD PROCEED TO JOIN MOSES MABHIDA ROAD TURN RIGHT TO JOIN LANGALIBALELE STREET PICK UP PASSENGERS TURN LEFT TO JOIN RETIEF STREET TURN RIGHT TO JOIN BERG STREET TURN LEFT TO BERG STREET TURN RIGHT TO BOOM STREET PROCEED TO ENTER RETIEF STREET TAXI RANK AND DROP OFF PASSENGERS. OUTBOUND ROUTE FROM RETIEF STREET TAXI RANK PICK UP PASSENGERS TURN RIGHT TO JOIN PIETERMARITZ STREET TURN LEFT TO PINE STREET BECOMING MOSES MABHIDA ROAD PROCEED TO JOIN SELBY MSIMANG ROAD PICK UP PASSENGERS ONLY, PROCEED ALONG SELBY MSIMANG ROAD START DROPPING OFF PASSENGERS ON CROSSING THE RAILWAY BRIDGE ON SELBY MSIMANG ROAD TURN LEFT TO JOIN D2341 PROCEED TO GEZUBUSO HIGH AREA NEXT TO VULINGQONDO RESTAURANT DROP OFF PASSENGERS.</p>
<b>12.6</b>	<p>TAFULENI TO PIETERMARITZBURG (AMENDED) INBOUND ROUTE FROM TAFULENI AREA NEXT TO NTEMBENI CLINIC PROCEED ALONG D1128 TURN RIGHT TO L2153 PASSING BHEKUXIMBA PRIMARY SCHOOL MAKE A U TURN AT NGCOBO TUCKSHOP CROSSING OVER TO D2065 WHICH BECOMES D683 MAKE A U TURN AT KWAMSINGA PRIMARY SCHOOL ALONG D683 WHICH TURNS TO D2065 TURN LEFT TO JOIN D1128 TURN RIGHT TO JOIN D1125 MAKE A U TURN NEXT TO UMNENI WATER BOARD OFFICES PROCEED ALONG D1128 TURN RIGHT TO JOIN D1134 PROCEED AND MAKE A U TURN NEXT TO ZONDI TRIBAL AUTHORITY TURN RIGHT TO D1128 TURN RIGHT TO JOIN SELBY MSIMANG ROAD NO PICKING UP PASSENGERS ON CROSSING THE RAILWAY BRIDGE PROCEED TO JOIN MOSES MABHIDA ROAD TURN RIGHT TO JOIN LANGALIBALELE STREET PICK UP PASSENGERS TURN LEFT TO JOIN RETIEF STREET TURN RIGHT TO JOIN BERG STREET TURN LEFT TO MASUKWANA STREET TURN RIGHT TO BOOM STREET PROCEED TO ENTER RETIEF STREET TAXI RANK AND DROP OFF PASSENGERS. OUTBOUND ROUTE FROM RETIEF STREET TAXI RANK PICK UP PASSENGERS TURN RIGHT TO JOIN PIETERMARITZ STREET TURN LEFT TO PINE STREET BECOMING MOSES MABHIDA ROAD PROCEED TO JOIN SELBY MSIMANG ROAD PICK UP PASSENGERS ONLY, PROCEED ALONG SELBY MSIMANG ROAD START DROPPING OFF PASSENGERS ON CROSSING THE RAILWAY BRIDGE ON SELBY MSIMANG ROAD AND RETURN TO TAFULENI ON THE SAME ROUTE AS THE INBOUND ROUTE.</p>



**transport**

Department:  
Transport  
Province of KwaZulu-Natal

**GAZETTE**

**LGKZNG03-2019-  
APR  
REGION: ALL**

1) <b>Application Number:</b> APP0084480	2) <b>Gazette Number:</b> LGKZNG03-2019-APR
3) <b>Applicant:</b> DI SIBETHA <b>ID NO.</b> 5606195496087 <b>Association:</b> MAFUNZE MPUMUZA INADI INCWADI T.O.A	4) <b>Applicant Address:</b> P. O BOX866 ELANDSKOP KWAZULU-NATAL  3245
5) <b>Existing Licence Holder:</b> NOT APPLICABLE <b>ID NO.</b> NOT APPLICABLE	6) <b>Existing Licence Holder Address:</b> NOT APPLICABLE
7) <b>Type of application:</b> ADD AUTHORISATIONS/ROUTES	8) <b>Operating Licence Number:</b> LGKZN0403002357
9) <b>Vehicle Type:</b> NOT AVAILABLE	10) 1 X 15 (SEATED) + 0 (STANDING)
11) <b>Region:</b> UMGUNGUNDLOVU	
12.1	<p><b>HENLEY DAM TO PIETERMARITZBURG</b></p> <p><b>INBOUND ROUTE</b> FROM HENLEY DAM NEXT TO UMNGENI WATER OFFICES PROCEED ALONG ROAD L1490 TURN LEFT TO JOIN SELBY MSIMANG ROAD NO PICKING UP OF PASSENGERS ON CROSSING THE RAILWAY BRIDGE ON SELBY MSIMANG ROAD PROCEED JOIN MOSES MABHIDA ROAD JOIN LANGALIBALELE STREET AND START PICKING PASSENGERS TURN LEFT TO JOIN RETIEF STREET TURN RIGHT TO BERG STREET TURN LEFT TO MASUKWANA STREET TURN RIGHT TO BOOM STREET PROCEED TO ENTER RETIEF STREET TAXI RANK AT THE CORNER OF BOOM STREET AND RETIEF STREET TO DROP OFF PASSENGERS.</p> <p><b>OUTBOUND ROUTE</b> FROM RETIEF STREET TAXI RANK PICK UP PASSENGERS TURN RIGHT TO JOIN PIETERMARITZ STREET TURN LEFT TO PINE STREET BECOMING MOSES MABHIDA ROAD PROCEED TO JOIN SELBY MSIMANG ROAD PICK UP PASSENGERS ONLY, PROCEED ALONG SELBY MSIMANG ROAD START DROPPING OFF PASSENGERS ON CROSSING THE RAILWAY BRIDGE ON SELBY MSIMANG ROAD TURN RIGHT TO JOIN L1490 PROCEED TO HENLEY DAM TO DROP OFF PASSENGERS.</p>



## transport

Department:  
Transport  
Province of KwaZulu-Natal

## GAZETTE

LGKZNG03-2019-  
APR

REGION: ALL

12.2	<p>KWASHANGE TO PIETERMARITZBURG</p> <p>INBOUND ROUTE</p> <p>FROM KWASHANGE AREA NEXT TO THE ANGLICAN CHURCH AT D1138 PROCEED ALONG D1138 TURN LEFT TO JOIN P412 PROCEED ALONG P412 TURN LEFT TO JOIN SELBY MSIMANG ROAD NO PICKING UP OF PASSENGERS ON CROSSING THE RAILWAY BRIDGE ON SELBY MSIMANG ROAD PROCEED TO JOIN MOSES MABHIDA ROAD JOIN LANGALIBALELE STREET AND START PICKING UP PASSENGERS TURN LEFT TO JOIN RETIEF STREET TURN RIGHT TO BERG STREET TURN LEFT TO MASUKWANA STREET TURN RIGHT TO BOOM STREET PROCEED TO ENTER RETIEF STREET TAXI RANK AT THE CORNER OF BOOM STREET AND RETIEF STREET TO DROP OFF PASSENGERS.</p> <p>OUTBOUND ROUTE</p> <p>FROM RETIEF STREET TAXI RANK PICK UP PASSENGERS TURN RIGHT TO JOIN PIETERMARITZ STREET TURN LEFT TO PINE STREET BECOMING MOSES MABHIDA ROAD PROCEED TO JOIN SELBY MSIMANG ROAD PICK UP PASSENGERS ONLY, PROCEED ALONG SELBY MSIMANG ROAD START DROPPING OFF PASSENGERS ON CROSSING THE RAILWAY BRIDGE ON SELBY MSIMANG ROAD TURN RIGHT TO JOIN P412 PROCEED ALONG P412 TURN RIGHT TO JOIN D1138 TO KWASHANGE AREA NEXT TO THE ANGLICAN CHURCH AT D1138 DROP OFF PASSENGERS.</p> <p>INBOUND ROUTE (ALTERNATE)</p> <p>FROM KWASHANGE AREA NEXT TO THE ANGLICAN CHURCH AT D1138 PROCEED ALONG D1138 TURN LEFT TO JOIN P412 TURN RIGHT TO JOIN D2151, PASSING MTHOLANGQONDO SECONDARY SCHOOL PROCEED ALONG THAT ROAD PASSING KWASHANGE PRIMARY SCHOOL TURN RIGHT TO JOIN P412 TURN LEFT TO JOIN SELBY MSIMANG ROAD NO PICKING UP OF PASSENGERS ON CROSSING THE RAILWAY BRIDGE ON SELBY MSIMANG ROAD PROCEED TO JOIN MOSES MABHIDA ROAD JOIN LANGALIBALELE STREET AND START PICKING UP PASSENGERS TURN LEFT TO ENTER RETIEF STREET TURN RIGHT TO BERG STREET TURN LEFT TO MASUKWANA STREET TURN RIGHT TO BOOM STREET PROCEED TO JOIN RETIEF STREET TAXI RANK AT THE CORNER OF BOOM STREET AND RETIEF STREET TO DROP OFF PASSENGERS.</p> <p>OUTBOUND ROUTE (ALTERNATE)</p> <p>FROM RETIEF STREET TAXI RANK PICK UP PASSENGERS TURN RIGHT TO JOIN PIETERMARITZ STREET TURN LEFT TO PINE STREET BECOMING MOSES MABHIDA ROAD PROCEED TO JOIN SELBY MSIMANG ROAD PICK UP PASSENGERS ONLY, PROCEED ALONG SELBY MSIMANG ROAD START DROPPING OFF PASSENGERS ON CROSSING THE RAILWAY BRIDGE ON SELBY MSIMANG ROAD TURN RIGHT TO JOIN P412 PROCEED TO TURN LEFT TO THE ROAD PASSING KWASHANGE PRIMARY SCHOOL PROCEED ALONG THAT ROAD AND PASS MTHOLANGQONDO SECONDARY SCHOOL TURN LEFT TO JOIN P412 TURN RIGHT TO D1138 PROCEED TO KWASHANGE AREA NEXT TO THE ANGLICAN CHURCH TO DROP OFF PASSENGERS.</p>
------	--



**transport**

Department:  
Transport  
Province of KwaZulu-Natal

**GAZETTE**

LGKZNG03-2019-  
APR

REGION: ALL

<b>12.3</b>	<p><b>MBIZANA TO PIETERMARITZBURG</b>  <b>INBOUND ROUTE</b>                  FROM MBIZANA AREA NEXT TO THUSI TUCKSHOP PROCEED ALONG D2344 TURN RIGHT TO JOIN JOHN NKABINI ROAD PROCEED AND MAKE A U TURN ON REACHING NHLAZATSHE AREA PROCEED ALONG JOHN NKABINI ROAD TURN RIGHT TO JOIN D2344 TURN RIGHT TO JOIN SELBY MSIMANG ROAD NO PICKING UP OF PASSENGERS ON CROSSING THE RAILWAY BRIDGE ON SELBY MSIMANG ROAD PROCEED TO JOIN MOSES MABHIDA ROAD JOIN LANGALIBALELE STREET AND START PICKING UP PASSENGERS TURN LEFT TO JOIN RETIEF STREET TURN RIGHT TO BERG STREET TURN LEFT TO MASUKWANA STREET TURN RIGHT TO BOOM STREET PROCEED TO ENTER RETIEF STREET TAXI RANK AT THE CORNER OF BOOM STREET AND RETIEF STREET TO DROP OFF PASSENGERS.  <b>OUTBOUND ROUTE</b>                  FROM RETIEF STREET TAXI RANK PICK UP PASSENGERS TURN RIGHT TO JOIN PIETERMARITZ STREET TURN LEFT TO PINE STREET BECOMING MOSES MABHIDA ROAD PROCEED TO JOIN SELBY MSIMANG ROAD PICK UP PASSENGERS ONLY, PROCEED ALONG SELBY MSIMANG ROAD START DROPPING OFF PASSENGERS ON CROSSING THE RAILWAY BRIDGE ON SELBY MSIMANG ROAD TURN LEFT TO JOIN D2344 PROCEED TO TURN LEFT TO JOHN NKABINI ROAD MAKE A U TURN ON REACHING NHLAZATSHE AREA PROCEED ALONG JOHN NKABINI ROAD TURN LEFT TO JOIN D2344 PROCEED TO DROP OFF PASSENGERS NEXT TO THUSI TUCKSHOP AT MBIZANA AREA.  <b>INBOUND ROUTE (ALTERNATE)</b>                  FROM MBIZANA AREA NEXT TO THUSI TUCKSHOP PROCEED ALONG D2344 TURN RIGHT TO JOIN JOHN NKABINI ROAD PROCEED AND MAKE A U TURN ON REACHING NHLAZATSHE AREA PROCEED ALONG JOHN NKABINI ROAD TURN RIGHT TO JOIN D2344 TURN LEFT ON ROAD L1489 PASSING MNYANDU CHURCH OF NAZARENE TURN LEFT ON AN UNNAMED GRAVEL ROAD MAKE A U TURN BY INDUNA NXUMALO RESIDENCE PROCEED TO TURN LEFT TO JOIN L1489 ROAD TURN RIGHT TO JOIN SELBY MSIMANG ROAD NO PICKING UP OF PASSENGERS ON CROSSING THE RAILWAY BRIDGE ON SELBY MSIMANG ROAD PROCEED TO JOIN MOSES MABHIDA ROAD JOIN LANGALIBALELE STREET AND PICK UP PASSENGERS TURN LEFT TO JOIN RETIEF STREET TURN RIGHT TO BERG STREET TURN LEFT TO MASUKWANA STREET TURN RIGHT TO BOOM STREET PROCEED TO ENTER RETIEF STREET TAXI RANK TO DROP OFF PASSENGERS.  <b>OUTBOUND ROUTE (ALTERNATE)</b>                  FROM RETIEF STREET TAXI RANK PICK UP PASSENGERS TURN RIGHT TO JOIN PIETERMARITZ STREET TURN LEFT TO PINE STREET BECOMING MOSES MABHIDA ROAD PROCEED TO JOIN SELBY MSIMANG ROAD PICK UP PASSENGERS ONLY, PROCEED ALONG SELBY MSIMANG ROAD START DROPPING OFF PASSENGERS ON CROSSING THE RAILWAY BRIDGE ON SELBY MSIMANG ROAD TURN LEFT AND JOIN L1489 ROAD TURN RIGHT ON AN UNNAMED GRAVEL ROAD, AND MAKE A U TURN BY INDUNA NXUMALO RESIDENCE TURN RIGHT TO L1489 ROAD PASSING MNYANDU CHURCH OF NAZARENE TURN RIGHT TO D2344 TURN LEFT TO JOHN NKABINI ROAD PROCEED AND MAKE A U TURN ON REACHING NHLAZATSHE AREA PROCEED ON JOHN NKABINI ROAD TURN LEFT ON D2344 PROCEED TO MBIZANA AREA AND DROP OFF PASSENGERS NEXT TO THUSI TUCKSHOP.</p>
<b>12.4</b>	<p><b>NDELESHANE TO PIETERMARITZBURG</b>  <b>INBOUND ROUTE</b>                  FROM NDELESHANE AREA NEXT TO MAZEKA STORE PICK UP PASSENGERS PROCEED ALONG L1894 PROCEED TO TURN LEFT TO SELBY MSIMANG ROAD PROCEED ALONG SELBY MSIMANG ROAD NO PICKING UP OF PASSENGERS ON CROSSING THE RAILWAY BRIDGE PROCEED TO JOIN MOSES MABHIDA ROAD TURN RIGHT TO JOIN LANGALIBALELE STREET PICK UP PASSENGERS TURN LEFT TO JOIN RETIEF STREET TURN RIGHT TO JOIN BERG STREET TURN LEFT TO MASUKWANA STREET TURN RIGHT TO BOOM STREET PROCEED TO ENTER RETIEF STREET TAXI RANK AND DROP OFF PASSENGERS.  <b>OUTBOUND ROUTE</b>                  FROM RETIEF STREET TAXI RANK PICK UP PASSENGERS TURN RIGHT TO JOIN PIETERMARITZ STREET TURN LEFT TO PINE STREET BECOMING MOSES MABHIDA ROAD PROCEED TO JOIN SELBY MSIMANG ROAD PICK UP PASSENGERS ONLY, PROCEED ALONG SELBY MSIMANG ROAD START DROPPING OFF PASSENGERS ON CROSSING THE RAILWAY BRIDGE ON SELBY MSIMANG ROAD TURN RIGHT ON L1894 ROAD PROCEED TO NDELESHANE AREA NEXT TO MAZEKA STORE TO DROP OFF PASSENGERS.</p>



## transport

Department:  
Transport  
Province of KwaZulu-Natal

## GAZETTE

LGKZNG03-2019-  
APR

REGION: ALL

<b>12.5</b>	<p>GEZUBUSO HIGH TO PIETERMARITZBURG INBOUND ROUTE FROM GEZUBUSO HIGH AREA NEXT TO VULINGQONDO RESTAURANT PICK UP PASSENGERS PROCEED ALONG D2341 ROAD TURN RIGHT TO JOIN SELBY MSIMANG ROAD PROCEED ALONG SELBY MSIMANG ROAD NO PICKING UP PASSENGERS ON CROSSING THE RAILWAY BRIDGE ON SELBY MSIMANG ROAD PROCEED TO JOIN MOSES MABHIDA ROAD TURN RIGHT TO JOIN LANGALIBALELE STREET PICK UP PASSENGERS TURN LEFT TO JOIN RETIEF STREET TURN RIGHT TO JOIN BERG STREET TURN LEFT TO BERG STREET TURN RIGHT TO BOOM STREET PROCEED TO ENTER RETIEF STREET TAXI RANK AND DROP OFF PASSENGERS. OUTBOUND ROUTE FROM RETIEF STREET TAXI RANK PICK UP PASSENGERS TURN RIGHT TO JOIN PIETERMARITZ STREET TURN LEFT TO PINE STREET BECOMING MOSES MABHIDA ROAD PROCEED TO JOIN SELBY MSIMANG ROAD PICK UP PASSENGERS ONLY, PROCEED ALONG SELBY MSIMANG ROAD START DROPPING OFF PASSENGERS ON CROSSING THE RAILWAY BRIDGE ON SELBY MSIMANG ROAD TURN LEFT TO JOIN D2341 PROCEED TO GEZUBUSO HIGH AREA NEXT TO VULINGQONDO RESTAURANT DROP OFF PASSENGERS.</p>
<b>12.6</b>	<p>TAFULENI TO PIETERMARITZBURG (AMENDED) INBOUND ROUTE FROM TAFULENI AREA NEXT TO NTEMBENI CLINIC PROCEED ALONG D1128 TURN RIGHT TO L2153 PASSING BHEKUXIMBA PRIMARY SCHOOL MAKE A U TURN AT NGCOBO TUCKSHOP CROSSING OVER TO D2065 WHICH BECOMES D683 MAKE A U TURN AT KWAMSINGA PRIMARY SCHOOL ALONG D683 WHICH TURNS TO D2065 TURN LEFT TO JOIN D1128 TURN RIGHT TO JOIN D1125 MAKE A U TURN NEXT TO UMNENI WATER BOARD OFFICES PROCEED ALONG D1128 TURN RIGHT TO JOIN D1134 PROCEED AND MAKE A U TURN NEXT TO ZONDI TRIBAL AUTHORITY TURN RIGHT TO D1128 TURN RIGHT TO JOIN SELBY MSIMANG ROAD NO PICKING UP PASSENGERS ON CROSSING THE RAILWAY BRIDGE PROCEED TO JOIN MOSES MABHIDA ROAD TURN RIGHT TO JOIN LANGALIBALELE STREET PICK UP PASSENGERS TURN LEFT TO JOIN RETIEF STREET TURN RIGHT TO JOIN BERG STREET TURN LEFT TO MASUKWANA STREET TURN RIGHT TO BOOM STREET PROCEED TO ENTER RETIEF STREET TAXI RANK AND DROP OFF PASSENGERS. OUTBOUND ROUTE FROM RETIEF STREET TAXI RANK PICK UP PASSENGERS TURN RIGHT TO JOIN PIETERMARITZ STREET TURN LEFT TO PINE STREET BECOMING MOSES MABHIDA ROAD PROCEED TO JOIN SELBY MSIMANG ROAD PICK UP PASSENGERS ONLY, PROCEED ALONG SELBY MSIMANG ROAD START DROPPING OFF PASSENGERS ON CROSSING THE RAILWAY BRIDGE ON SELBY MSIMANG ROAD AND RETURN TO TAFULENI ON THE SAME ROUTE AS THE INBOUND ROUTE.</p>





**transport**

Department:  
Transport  
Province of KwaZulu-Natal

**GAZETTE**

**LGKZNG03-2019-  
APR  
REGION: ALL**

<p>1) <b>Application Number:</b> APP0084481</p> <p>3) <b>Applicant:</b> MJ NDLOVU <b>ID NO.</b> 6709035633080 <b>Association:</b> MAFUNZE MPUMUZA INADI INCWADI T.O.A</p> <p>5) <b>Existing Licence Holder:</b> NOT APPLICABLE <b>ID NO.</b> NOT APPLICABLE</p> <p>7) <b>Type of application:</b> ADD AUTHORISATIONS/ROUTES</p> <p>9) <b>Vehicle Type:</b> MINIBUS</p> <p>11) <b>Region:</b> UMGUNGUNDLOVU</p>	<p>2) <b>Gazette Number:</b> LGKZNG03-2019-APR</p> <p>4) <b>Applicant Address:</b> P O BOX 11893 DORPSPRUIT KWA-ZULU NATAL 3206</p> <p>6) <b>Existing Licence Holder Address:</b> NOT APPLICABLE</p> <p>8) <b>Operating Licence Number:</b> LGKZN0403000084</p> <p>10) 1 X 15 (SEATED) + 0 (STANDING)</p>
<p>12.1</p>	<p><b>HENLEY DAM TO PIETERMARITZBURG</b>  <b>INBOUND ROUTE</b>                  FROM HENLEY DAM NEXT TO UMGNGENI WATER OFFICES PROCEED ALONG ROAD L1490 TURN LEFT TO JOIN SELBY MSIMANG ROAD NO PICKING UP OF PASSENGERS ON CROSSING THE RAILWAY BRIDGE ON SELBY MSIMANG ROAD PROCEED JOIN MOSES MABHIDA ROAD JOIN LANGALIBALELE STREET AND START PICKING PASSENGERS TURN LEFT TO JOIN RETIEF STREET TURN RIGHT TO BERG STREET TURN LEFT TO MASUKWANA STREET TURN RIGHT TO BOOM STREET PROCEED TO ENTER RETIEF STREET TAXI RANK AT THE CORNER OF BOOM STREET AND RETIEF STREET TO DROP OFF PASSENGERS.  <b>OUTBOUND ROUTE</b>                  FROM RETIEF STREET TAXI RANK PICK UP PASSENGERS TURN RIGHT TO JOIN PIETERMARITZ STREET TURN LEFT TO PINE STREET BECOMING MOSES MABHIDA ROAD PROCEED TO JOIN SELBY MSIMANG ROAD PICK UP PASSENGERS ONLY, PROCEED ALONG SELBY MSIMANG ROAD START DROPPING OFF PASSENGERS ON CROSSING THE RAILWAY BRIDGE ON SELBY MSIMANG ROAD TURN RIGHT TO JOIN L1490 PROCEED TO HENLEY DAM TO DROP OFF PASSENGERS.</p>



## transport

Department:  
Transport  
Province of KwaZulu-Natal

## GAZETTE

LGKZNG03-2019-  
APR

REGION: ALL

- 12.2 | KWASHANGE TO PIETERMARITZBURG
- INBOUND ROUTE  
FROM KWASHANGE AREA NEXT TO THE ANGLICAN CHURCH AT D1138 PROCEED ALONG D1138 TURN LEFT TO JOIN P412 PROCEED ALONG P412 TURN LEFT TO JOIN SELBY MSIMANG ROAD NO PICKING UP OF PASSENGERS ON CROSSING THE RAILWAY BRIDGE ON SELBY MSIMANG ROAD PROCEED TO JOIN MOSES MABHIDA ROAD JOIN LANGALIBALELE STREET AND START PICKING UP PASSENGERS TURN LEFT TO JOIN RETIEF STREET TURN RIGHT TO BERG STREET TURN LEFT TO MASUKWANA STREET TURN RIGHT TO BOOM STREET PROCEED TO ENTER RETIEF STREET TAXI RANK AT THE CORNER OF BOOM STREET AND RETIEF STREET TO DROP OFF PASSENGERS.
- OUTBOUND ROUTE  
FROM RETIEF STREET TAXI RANK PICK UP PASSENGERS TURN RIGHT TO JOIN PIETERMARITZ STREET TURN LEFT TO PINE STREET BECOMING MOSES MABHIDA ROAD PROCEED TO JOIN SELBY MSIMANG ROAD PICK UP PASSENGERS ONLY, PROCEED ALONG SELBY MSIMANG ROAD START DROPPING OFF PASSENGERS ON CROSSING THE RAILWAY BRIDGE ON SELBY MSIMANG ROAD TURN RIGHT TO JOIN P412 PROCEED ALONG P412 TURN RIGHT TO JOIN D1138 TO KWASHANGE AREA NEXT TO THE ANGLICAN CHURCH AT D1138 DROP OFF PASSENGERS.
- INBOUND ROUTE (ALTERNATE)  
FROM KWASHANGE AREA NEXT TO THE ANGLICAN CHURCH AT D1138 PROCEED ALONG D1138 TURN LEFT TO JOIN P412 TURN RIGHT TO JOIN D2151, PASSING MTHOLANGQONDO SECONDARY SCHOOL PROCEED ALONG THAT ROAD PASSING KWASHANGE PRIMARY SCHOOL TURN RIGHT TO JOIN P412 TURN LEFT TO JOIN SELBY MSIMANG ROAD NO PICKING UP OF PASSENGERS ON CROSSING THE RAILWAY BRIDGE ON SELBY MSIMANG ROAD PROCEED TO JOIN MOSES MABHIDA ROAD JOIN LANGALIBALELE STREET AND START PICKING UP PASSENGERS TURN LEFT TO ENTER RETIEF STREET TURN RIGHT TO BERG STREET TURN LEFT TO MASUKWANA STREET TURN RIGHT TO BOOM STREET PROCEED TO JOIN RETIEF STREET TAXI RANK AT THE CORNER OF BOOM STREET AND RETIEF STREET TO DROP OFF PASSENGERS.
- OUTBOUND ROUTE (ALTERNATE)  
FROM RETIEF STREET TAXI RANK PICK UP PASSENGERS TURN RIGHT TO JOIN PIETERMARITZ STREET TURN LEFT TO PINE STREET BECOMING MOSES MABHIDA ROAD PROCEED TO JOIN SELBY MSIMANG ROAD PICK UP PASSENGERS ONLY, PROCEED ALONG SELBY MSIMANG ROAD START DROPPING OFF PASSENGERS ON CROSSING THE RAILWAY BRIDGE ON SELBY MSIMANG ROAD TURN RIGHT TO JOIN P412 PROCEED TO TURN LEFT TO THE ROAD PASSING KWASHANGE PRIMARY SCHOOL PROCEED ALONG THAT ROAD AND PASS MTHOLANGQONDO SECONDARY SCHOOL TURN LEFT TO JOIN P412 TURN RIGHT TO D1138 PROCEED TO KWASHANGE AREA NEXT TO THE ANGLICAN CHURCH TO DROP OFF PASSENGERS.



**transport**

Department:  
Transport  
Province of KwaZulu-Natal

**GAZETTE**

LGKZNG03-2019-  
APR

REGION: ALL

<b>12.3</b>	<p><b>MBIZANA TO PIETERMARITZBURG</b>  <b>INBOUND ROUTE</b>                  FROM MBIZANA AREA NEXT TO THUSI TUCKSHOP PROCEED ALONG D2344 TURN RIGHT TO JOIN JOHN NKABINI ROAD PROCEED AND MAKE A U TURN ON REACHING NHLAZATSHE AREA PROCEED ALONG JOHN NKABINI ROAD TURN RIGHT TO JOIN D2344 TURN RIGHT TO JOIN SELBY MSIMANG ROAD NO PICKING UP OF PASSENGERS ON CROSSING THE RAILWAY BRIDGE ON SELBY MSIMANG ROAD PROCEED TO JOIN MOSES MABHIDA ROAD JOIN LANGALIBALELE STREET AND START PICKING UP PASSENGERS TURN LEFT TO JOIN RETIEF STREET TURN RIGHT TO BERG STREET TURN LEFT TO MASUKWANA STREET TURN RIGHT TO BOOM STREET PROCEED TO ENTER RETIEF STREET TAXI RANK AT THE CORNER OF BOOM STREET AND RETIEF STREET TO DROP OFF PASSENGERS.  <b>OUTBOUND ROUTE</b>                  FROM RETIEF STREET TAXI RANK PICK UP PASSENGERS TURN RIGHT TO JOIN PIETERMARITZ STREET TURN LEFT TO PINE STREET BECOMING MOSES MABHIDA ROAD PROCEED TO JOIN SELBY MSIMANG ROAD PICK UP PASSENGERS ONLY, PROCEED ALONG SELBY MSIMANG ROAD START DROPPING OFF PASSENGERS ON CROSSING THE RAILWAY BRIDGE ON SELBY MSIMANG ROAD TURN LEFT TO JOIN D2344 PROCEED TO TURN LEFT TO JOHN NKABINI ROAD MAKE A U TURN ON REACHING NHLAZATSHE AREA PROCEED ALONG JOHN NKABINI ROAD TURN LEFT TO JOIN D2344 PROCEED TO DROP OFF PASSENGERS NEXT TO THUSI TUCKSHOP AT MBIZANA AREA.  <b>INBOUND ROUTE (ALTERNATE)</b>                  FROM MBIZANA AREA NEXT TO THUSI TUCKSHOP PROCEED ALONG D2344 TURN RIGHT TO JOIN JOHN NKABINI ROAD PROCEED AND MAKE A U TURN ON REACHING NHLAZATSHE AREA PROCEED ALONG JOHN NKABINI ROAD TURN RIGHT TO JOIN D2344 TURN LEFT ON ROAD L1489 PASSING MNYANDU CHURCH OF NAZARENE TURN LEFT ON AN UNNAMED GRAVEL ROAD MAKE A U TURN BY INDUNA NXUMALO RESIDENCE PROCEED TO TURN LEFT TO JOIN L1489 ROAD TURN RIGHT TO JOIN SELBY MSIMANG ROAD NO PICKING UP OF PASSENGERS ON CROSSING THE RAILWAY BRIDGE ON SELBY MSIMANG ROAD PROCEED TO JOIN MOSES MABHIDA ROAD JOIN LANGALIBALELE STREET AND PICK UP PASSENGERS TURN LEFT TO JOIN RETIEF STREET TURN RIGHT TO BERG STREET TURN LEFT TO MASUKWANA STREET TURN RIGHT TO BOOM STREET PROCEED TO ENTER RETIEF STREET TAXI RANK TO DROP OFF PASSENGERS.  <b>OUTBOUND ROUTE (ALTERNATE)</b>                  FROM RETIEF STREET TAXI RANK PICK UP PASSENGERS TURN RIGHT TO JOIN PIETERMARITZ STREET TURN LEFT TO PINE STREET BECOMING MOSES MABHIDA ROAD PROCEED TO JOIN SELBY MSIMANG ROAD PICK UP PASSENGERS ONLY, PROCEED ALONG SELBY MSIMANG ROAD START DROPPING OFF PASSENGERS ON CROSSING THE RAILWAY BRIDGE ON SELBY MSIMANG ROAD TURN LEFT AND JOIN L1489 ROAD TURN RIGHT ON AN UNNAMED GRAVEL ROAD, AND MAKE A U TURN BY INDUNA NXUMALO RESIDENCE TURN RIGHT TO L1489 ROAD PASSING MNYANDU CHURCH OF NAZARENE TURN RIGHT TO D2344 TURN LEFT TO JOHN NKABINI ROAD PROCEED AND MAKE A U TURN ON REACHING NHLAZATSHE AREA PROCEED ON JOHN NKABINI ROAD TURN LEFT ON D2344 PROCEED TO MBIZANA AREA AND DROP OFF PASSENGERS NEXT TO THUSI TUCKSHOP.</p>
<b>12.4</b>	<p><b>NDELESHANE TO PIETERMARITZBURG</b>  <b>INBOUND ROUTE</b>                  FROM NDELESHANE AREA NEXT TO MAZEKA STORE PICK UP PASSENGERS PROCEED ALONG L1894 PROCEED TO TURN LEFT TO SELBY MSIMANG ROAD PROCEED ALONG SELBY MSIMANG ROAD NO PICKING UP OF PASSENGERS ON CROSSING THE RAILWAY BRIDGE PROCEED TO JOIN MOSES MABHIDA ROAD TURN RIGHT TO JOIN LANGALIBALELE STREET PICK UP PASSENGERS TURN LEFT TO JOIN RETIEF STREET TURN RIGHT TO JOIN BERG STREET TURN LEFT TO MASUKWANA STREET TURN RIGHT TO BOOM STREET PROCEED TO ENTER RETIEF STREET TAXI RANK AND DROP OFF PASSENGERS.  <b>OUTBOUND ROUTE</b>                  FROM RETIEF STREET TAXI RANK PICK UP PASSENGERS TURN RIGHT TO JOIN PIETERMARITZ STREET TURN LEFT TO PINE STREET BECOMING MOSES MABHIDA ROAD PROCEED TO JOIN SELBY MSIMANG ROAD PICK UP PASSENGERS ONLY, PROCEED ALONG SELBY MSIMANG ROAD START DROPPING OFF PASSENGERS ON CROSSING THE RAILWAY BRIDGE ON SELBY MSIMANG ROAD TURN RIGHT ON L1894 ROAD PROCEED TO NDELESHANE AREA NEXT TO MAZEKA STORE TO DROP OFF PASSENGERS.</p>



## transport

Department:  
Transport  
Province of KwaZulu-Natal

## GAZETTE

LGKZNG03-2019-  
APR

REGION: ALL

<b>12.5</b>	<p>GEZUBUSO HIGH TO PIETERMARITZBURG INBOUND ROUTE FROM GEZUBUSO HIGH AREA NEXT TO VULINGQONDO RESTAURANT PICK UP PASSENGERS PROCEED ALONG D2341 ROAD TURN RIGHT TO JOIN SELBY MSIMANG ROAD PROCEED ALONG SELBY MSIMANG ROAD NO PICKING UP PASSENGERS ON CROSSING THE RAILWAY BRIDGE ON SELBY MSIMANG ROAD PROCEED TO JOIN MOSES MABHIDA ROAD TURN RIGHT TO JOIN LANGALIBALELE STREET PICK UP PASSENGERS TURN LEFT TO JOIN RETIEF STREET TURN RIGHT TO JOIN BERG STREET TURN LEFT TO BERG STREET TURN RIGHT TO BOOM STREET PROCEED TO ENTER RETIEF STREET TAXI RANK AND DROP OFF PASSENGERS. OUTBOUND ROUTE FROM RETIEF STREET TAXI RANK PICK UP PASSENGERS TURN RIGHT TO JOIN PIETERMARITZ STREET TURN LEFT TO PINE STREET BECOMING MOSES MABHIDA ROAD PROCEED TO JOIN SELBY MSIMANG ROAD PICK UP PASSENGERS ONLY, PROCEED ALONG SELBY MSIMANG ROAD START DROPPING OFF PASSENGERS ON CROSSING THE RAILWAY BRIDGE ON SELBY MSIMANG ROAD TURN LEFT TO JOIN D2341 PROCEED TO GEZUBUSO HIGH AREA NEXT TO VULINGQONDO RESTAURANT DROP OFF PASSENGERS.</p>
<b>12.6</b>	<p>TAFULENI TO PIETERMARITZBURG (AMENDED) INBOUND ROUTE FROM TAFULENI AREA NEXT TO NTEMBENI CLINIC PROCEED ALONG D1128 TURN RIGHT TO L2153 PASSING BHEKUXIMBA PRIMARY SCHOOL MAKE A U TURN AT NGCOBO TUCKSHOP CROSSING OVER TO D2065 WHICH BECOMES D683 MAKE A U TURN AT KWAMSINGA PRIMARY SCHOOL ALONG D683 WHICH TURNS TO D2065 TURN LEFT TO JOIN D1128 TURN RIGHT TO JOIN D1125 MAKE A U TURN NEXT TO UMNENI WATER BOARD OFFICES PROCEED ALONG D1128 TURN RIGHT TO JOIN D1134 PROCEED AND MAKE A U TURN NEXT TO ZONDI TRIBAL AUTHORITY TURN RIGHT TO D1128 TURN RIGHT TO JOIN SELBY MSIMANG ROAD NO PICKING UP PASSENGERS ON CROSSING THE RAILWAY BRIDGE PROCEED TO JOIN MOSES MABHIDA ROAD TURN RIGHT TO JOIN LANGALIBALELE STREET PICK UP PASSENGERS TURN LEFT TO JOIN RETIEF STREET TURN RIGHT TO JOIN BERG STREET TURN LEFT TO MASUKWANA STREET TURN RIGHT TO BOOM STREET PROCEED TO ENTER RETIEF STREET TAXI RANK AND DROP OFF PASSENGERS. OUTBOUND ROUTE FROM RETIEF STREET TAXI RANK PICK UP PASSENGERS TURN RIGHT TO JOIN PIETERMARITZ STREET TURN LEFT TO PINE STREET BECOMING MOSES MABHIDA ROAD PROCEED TO JOIN SELBY MSIMANG ROAD PICK UP PASSENGERS ONLY, PROCEED ALONG SELBY MSIMANG ROAD START DROPPING OFF PASSENGERS ON CROSSING THE RAILWAY BRIDGE ON SELBY MSIMANG ROAD AND RETURN TO TAFULENI ON THE SAME ROUTE AS THE INBOUND ROUTE.</p>



**transport**

Department:  
Transport  
Province of KwaZulu-Natal

**GAZETTE**

**LGKZNG03-2019-  
APR  
REGION: ALL**

1) <b>Application Number:</b> APP0084542	2) <b>Gazette Number:</b> LGKZNG03-2019-APR
3) <b>Applicant:</b> MT ZUMA <b>ID NO.</b> 5806115680089 <b>Association:</b> MAFUNZE MPUMUZA INADI INCWADI T.O.A	4) <b>Applicant Address:</b> P. O BOX 14554 MERRIVALLE KWAZULU-NATAL  3291
5) <b>Existing Licence Holder:</b> NOT APPLICABLE <b>ID NO.</b> NOT APPLICABLE	6) <b>Existing Licence Holder Address:</b> NOT APPLICABLE
7) <b>Type of application:</b> ADD AUTHORISATIONS/ROUTES	8) <b>Operating Licence Number:</b> LGKZN0403000814
9) <b>Vehicle Type:</b> MINIBUS	10) 1 X 15 (SEATED) + 0 (STANDING)
11) <b>Region:</b> UMGUNGUNDLOVU	
12.1	<p><b>HENLEY DAM TO PIETERMARITZBURG</b>  <b>INBOUND ROUTE</b>                  FROM HENLEY DAM NEXT TO UMNGENI WATER OFFICES PROCEED ALONG ROAD L1490 TURN LEFT TO JOIN SELBY MSIMANG ROAD NO PICKING UP OF PASSENGERS ON CROSSING THE RAILWAY BRIDGE ON SELBY MSIMANG ROAD PROCEED JOIN MOSES MABHIDA ROAD JOIN LANGALIBALELE STREET AND START PICKING PASSENGERS TURN LEFT TO JOIN RETIEF STREET TURN RIGHT TO BERG STREET TURN LEFT TO MASUKWANA STREET TURN RIGHT TO BOOM STREET PROCEED TO ENTER RETIEF STREET TAXI RANK AT THE CORNER OF BOOM STREET AND RETIEF STREET TO DROP OFF PASSENGERS.  <b>OUTBOUND ROUTE</b>                  FROM RETIEF STREET TAXI RANK PICK UP PASSENGERS TURN RIGHT TO JOIN PIETERMARITZ STREET TURN LEFT TO PINE STREET BECOMING MOSES MABHIDA ROAD PROCEED TO JOIN SELBY MSIMANG ROAD PICK UP PASSENGERS ONLY, PROCEED ALONG SELBY MSIMANG ROAD START DROPPING OFF PASSENGERS ON CROSSING THE RAILWAY BRIDGE ON SELBY MSIMANG ROAD TURN RIGHT TO JOIN L1490 PROCEED TO HENLEY DAM TO DROP OFF PASSENGERS.</p>



## transport

Department:  
Transport  
Province of KwaZulu-Natal

## GAZETTE

LGKZNG03-2019-  
APR

REGION: ALL

12.2	<p>KWASHANGE TO PIETERMARITZBURG</p> <p>INBOUND ROUTE</p> <p>FROM KWASHANGE AREA NEXT TO THE ANGLICAN CHURCH AT D1138 PROCEED ALONG D1138 TURN LEFT TO JOIN P412 PROCEED ALONG P412 TURN LEFT TO JOIN SELBY MSIMANG ROAD NO PICKING UP OF PASSENGERS ON CROSSING THE RAILWAY BRIDGE ON SELBY MSIMANG ROAD PROCEED TO JOIN MOSES MABHIDA ROAD JOIN LANGALIBALELE STREET AND START PICKING UP PASSENGERS TURN LEFT TO JOIN RETIEF STREET TURN RIGHT TO BERG STREET TURN LEFT TO MASUKWANA STREET TURN RIGHT TO BOOM STREET PROCEED TO ENTER RETIEF STREET TAXI RANK AT THE CORNER OF BOOM STREET AND RETIEF STREET TO DROP OFF PASSENGERS.</p> <p>OUTBOUND ROUTE</p> <p>FROM RETIEF STREET TAXI RANK PICK UP PASSENGERS TURN RIGHT TO JOIN PIETERMARITZ STREET TURN LEFT TO PINE STREET BECOMING MOSES MABHIDA ROAD PROCEED TO JOIN SELBY MSIMANG ROAD PICK UP PASSENGERS ONLY, PROCEED ALONG SELBY MSIMANG ROAD START DROPPING OFF PASSENGERS ON CROSSING THE RAILWAY BRIDGE ON SELBY MSIMANG ROAD TURN RIGHT TO JOIN P412 PROCEED ALONG P412 TURN RIGHT TO JOIN D1138 TO KWASHANGE AREA NEXT TO THE ANGLICAN CHURCH AT D1138 DROP OFF PASSENGERS.</p> <p>INBOUND ROUTE (ALTERNATE)</p> <p>FROM KWASHANGE AREA NEXT TO THE ANGLICAN CHURCH AT D1138 PROCEED ALONG D1138 TURN LEFT TO JOIN P412 TURN RIGHT TO JOIN D2151, PASSING MTHOLANGQONDO SECONDARY SCHOOL PROCEED ALONG THAT ROAD PASSING KWASHANGE PRIMARY SCHOOL TURN RIGHT TO JOIN P412 TURN LEFT TO JOIN SELBY MSIMANG ROAD NO PICKING UP OF PASSENGERS ON CROSSING THE RAILWAY BRIDGE ON SELBY MSIMANG ROAD PROCEED TO JOIN MOSES MABHIDA ROAD JOIN LANGALIBALELE STREET AND START PICKING UP PASSENGERS TURN LEFT TO ENTER RETIEF STREET TURN RIGHT TO BERG STREET TURN LEFT TO MASUKWANA STREET TURN RIGHT TO BOOM STREET PROCEED TO JOIN RETIEF STREET TAXI RANK AT THE CORNER OF BOOM STREET AND RETIEF STREET TO DROP OFF PASSENGERS.</p> <p>OUTBOUND ROUTE (ALTERNATE)</p> <p>FROM RETIEF STREET TAXI RANK PICK UP PASSENGERS TURN RIGHT TO JOIN PIETERMARITZ STREET TURN LEFT TO PINE STREET BECOMING MOSES MABHIDA ROAD PROCEED TO JOIN SELBY MSIMANG ROAD PICK UP PASSENGERS ONLY, PROCEED ALONG SELBY MSIMANG ROAD START DROPPING OFF PASSENGERS ON CROSSING THE RAILWAY BRIDGE ON SELBY MSIMANG ROAD TURN RIGHT TO JOIN P412 PROCEED TO TURN LEFT TO THE ROAD PASSING KWASHANGE PRIMARY SCHOOL PROCEED ALONG THAT ROAD AND PASS MTHOLANGQONDO SECONDARY SCHOOL TURN LEFT TO JOIN P412 TURN RIGHT TO D1138 PROCEED TO KWASHANGE AREA NEXT TO THE ANGLICAN CHURCH TO DROP OFF PASSENGERS.</p>
------	--



**transport**

Department:  
Transport  
Province of KwaZulu-Natal

**GAZETTE**

LGKZNG03-2019-  
APR

REGION: ALL

<p>12.3</p>	<p><b>MBIZANA TO PIETERMARITZBURG</b>  <b>INBOUND ROUTE</b>                  FROM MBIZANA AREA NEXT TO THUSI TUCKSHOP PROCEED ALONG D2344 TURN RIGHT TO JOIN JOHN NKABINI ROAD PROCEED AND MAKE A U TURN ON REACHING NHLAZATSHE AREA PROCEED ALONG JOHN NKABINI ROAD TURN RIGHT TO JOIN D2344 TURN RIGHT TO JOIN SELBY MSIMANG ROAD NO PICKING UP OF PASSENGERS ON CROSSING THE RAILWAY BRIDGE ON SELBY MSIMANG ROAD PROCEED TO JOIN MOSES MABHIDA ROAD JOIN LANGALIBALELE STREET AND START PICKING UP PASSENGERS TURN LEFT TO JOIN RETIEF STREET TURN RIGHT TO BERG STREET TURN LEFT TO MASUKWANA STREET TURN RIGHT TO BOOM STREET PROCEED TO ENTER RETIEF STREET TAXI RANK AT THE CORNER OF BOOM STREET AND RETIEF STREET TO DROP OFF PASSENGERS.  <b>OUTBOUND ROUTE</b>                  FROM RETIEF STREET TAXI RANK PICK UP PASSENGERS TURN RIGHT TO JOIN PIETERMARITZ STREET TURN LEFT TO PINE STREET BECOMING MOSES MABHIDA ROAD PROCEED TO JOIN SELBY MSIMANG ROAD PICK UP PASSENGERS ONLY, PROCEED ALONG SELBY MSIMANG ROAD START DROPPING OFF PASSENGERS ON CROSSING THE RAILWAY BRIDGE ON SELBY MSIMANG ROAD TURN LEFT TO JOIN D2344 PROCEED TO TURN LEFT TO JOHN NKABINI ROAD MAKE A U TURN ON REACHING NHLAZATSHE AREA PROCEED ALONG JOHN NKABINI ROAD TURN LEFT TO JOIN D2344 PROCEED TO DROP OFF PASSENGERS NEXT TO THUSI TUCKSHOP AT MBIZANA AREA.  <b>INBOUND ROUTE (ALTERNATE)</b>                  FROM MBIZANA AREA NEXT TO THUSI TUCKSHOP PROCEED ALONG D2344 TURN RIGHT TO JOIN JOHN NKABINI ROAD PROCEED AND MAKE A U TURN ON REACHING NHLAZATSHE AREA PROCEED ALONG JOHN NKABINI ROAD TURN RIGHT TO JOIN D2344 TURN LEFT ON ROAD L1489 PASSING MNYANDU CHURCH OF NAZARENE TURN LEFT ON AN UNNAMED GRAVEL ROAD MAKE A U TURN BY INDUNA NXUMALO RESIDENCE PROCEED TO TURN LEFT TO JOIN L1489 ROAD TURN RIGHT TO JOIN SELBY MSIMANG ROAD NO PICKING UP OF PASSENGERS ON CROSSING THE RAILWAY BRIDGE ON SELBY MSIMANG ROAD PROCEED TO JOIN MOSES MABHIDA ROAD JOIN LANGALIBALELE STREET AND PICK UP PASSENGERS TURN LEFT TO JOIN RETIEF STREET TURN RIGHT TO BERG STREET TURN LEFT TO MASUKWANA STREET TURN RIGHT TO BOOM STREET PROCEED TO ENTER RETIEF STREET TAXI RANK TO DROP OFF PASSENGERS.  <b>OUTBOUND ROUTE (ALTERNATE)</b>                  FROM RETIEF STREET TAXI RANK PICK UP PASSENGERS TURN RIGHT TO JOIN PIETERMARITZ STREET TURN LEFT TO PINE STREET BECOMING MOSES MABHIDA ROAD PROCEED TO JOIN SELBY MSIMANG ROAD PICK UP PASSENGERS ONLY, PROCEED ALONG SELBY MSIMANG ROAD START DROPPING OFF PASSENGERS ON CROSSING THE RAILWAY BRIDGE ON SELBY MSIMANG ROAD TURN LEFT AND JOIN L1489 ROAD TURN RIGHT ON AN UNNAMED GRAVEL ROAD, AND MAKE A U TURN BY INDUNA NXUMALO RESIDENCE TURN RIGHT TO L1489 ROAD PASSING MNYANDU CHURCH OF NAZARENE TURN RIGHT TO D2344 TURN LEFT TO JOHN NKABINI ROAD PROCEED AND MAKE A U TURN ON REACHING NHLAZATSHE AREA PROCEED ON JOHN NKABINI ROAD TURN LEFT ON D2344 PROCEED TO MBIZANA AREA AND DROP OFF PASSENGERS NEXT TO THUSI TUCKSHOP.</p>
<p>12.4</p>	<p><b>NDELESHANE TO PIETERMARITZBURG</b>  <b>INBOUND ROUTE</b>                  FROM NDELESHANE AREA NEXT TO MAZEKA STORE PICK UP PASSENGERS PROCEED ALONG L1894 PROCEED TO TURN LEFT TO SELBY MSIMANG ROAD PROCEED ALONG SELBY MSIMANG ROAD NO PICKING UP OF PASSENGERS ON CROSSING THE RAILWAY BRIDGE PROCEED TO JOIN MOSES MABHIDA ROAD TURN RIGHT TO JOIN LANGALIBALELE STREET PICK UP PASSENGERS TURN LEFT TO JOIN RETIEF STREET TURN RIGHT TO JOIN BERG STREET TURN LEFT TO MASUKWANA STREET TURN RIGHT TO BOOM STREET PROCEED TO ENTER RETIEF STREET TAXI RANK AND DROP OFF PASSENGERS.  <b>OUTBOUND ROUTE</b>                  FROM RETIEF STREET TAXI RANK PICK UP PASSENGERS TURN RIGHT TO JOIN PIETERMARITZ STREET TURN LEFT TO PINE STREET BECOMING MOSES MABHIDA ROAD PROCEED TO JOIN SELBY MSIMANG ROAD PICK UP PASSENGERS ONLY, PROCEED ALONG SELBY MSIMANG ROAD START DROPPING OFF PASSENGERS ON CROSSING THE RAILWAY BRIDGE ON SELBY MSIMANG ROAD TURN RIGHT ON L1894 ROAD PROCEED TO NDELESHANE AREA NEXT TO MAZEKA STORE TO DROP OFF PASSENGERS.</p>

**CONTINUES ON PAGE 386 - PART 4**





KWAZULU-NATAL PROVINCE  
KWAZULU-NATAL PROVINSIE  
ISIFUNDAZWE SAKWAZULU-NATALI

**Provincial Gazette • Provinsiale Koerant • Igazethi Yesifundazwe**

*(Registered at the post office as a newspaper) • (As 'n nuusblad by die poskantoor geregistreer)*  
*(Irejistiwee njengephephandaba eposihhovisi)*

Vol. 13

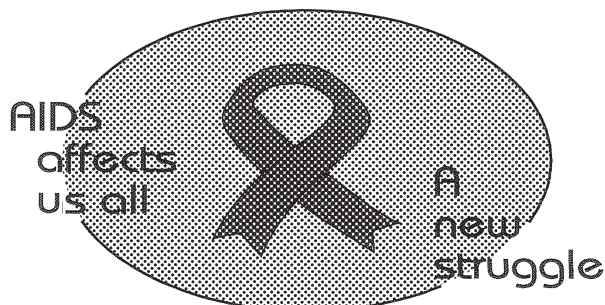
PIETERMARITZBURG

9 MAY 2019  
9 MEI 2019  
9 KUNHLABA 2019

No. 2073

**PART 4 OF 5**

**We all have the power to prevent AIDS**



**AIDS  
HELPLINE**

**0800 012 322**

DEPARTMENT OF HEALTH

**Prevention is the cure**

N.B. The Government Printing Works will not be held responsible for the quality of "Hard Copies" or "Electronic Files" submitted for publication purposes

ISSN 1994-4558



02073



9 771994 455008



## transport

Department:  
Transport  
Province of KwaZulu-Natal

## GAZETTE

LGKZNG03-2019-  
APR

REGION: ALL

<b>12.5</b>	<p>GEZUBUSO HIGH TO PIETERMARITZBURG INBOUND ROUTE FROM GEZUBUSO HIGH AREA NEXT TO VULINGQONDO RESTAURANT PICK UP PASSENGERS PROCEED ALONG D2341 ROAD TURN RIGHT TO JOIN SELBY MSIMANG ROAD PROCEED ALONG SELBY MSIMANG ROAD NO PICKING UP PASSENGERS ON CROSSING THE RAILWAY BRIDGE ON SELBY MSIMANG ROAD PROCEED TO JOIN MOSES MABHIDA ROAD TURN RIGHT TO JOIN LANGALIBALELE STREET PICK UP PASSENGERS TURN LEFT TO JOIN RETIEF STREET TURN RIGHT TO JOIN BERG STREET TURN LEFT TO BERG STREET TURN RIGHT TO BOOM STREET PROCEED TO ENTER RETIEF STREET TAXI RANK AND DROP OFF PASSENGERS. OUTBOUND ROUTE FROM RETIEF STREET TAXI RANK PICK UP PASSENGERS TURN RIGHT TO JOIN PIETERMARITZ STREET TURN LEFT TO PINE STREET BECOMING MOSES MABHIDA ROAD PROCEED TO JOIN SELBY MSIMANG ROAD PICK UP PASSENGERS ONLY, PROCEED ALONG SELBY MSIMANG ROAD START DROPPING OFF PASSENGERS ON CROSSING THE RAILWAY BRIDGE ON SELBY MSIMANG ROAD TURN LEFT TO JOIN D2341 PROCEED TO GEZUBUSO HIGH AREA NEXT TO VULINGQONDO RESTAURANT DROP OFF PASSENGERS.</p>
<b>12.6</b>	<p>TAFULENI TO PIETERMARITZBURG (AMENDED) INBOUND ROUTE FROM TAFULENI AREA NEXT TO NTEMBENI CLINIC PROCEED ALONG D1128 TURN RIGHT TO L2153 PASSING BHEKUXIMBA PRIMARY SCHOOL MAKE A U TURN AT NGCOBO TUCKSHOP CROSSING OVER TO D2065 WHICH BECOMES D683 MAKE A U TURN AT KWAMSINGA PRIMARY SCHOOL ALONG D683 WHICH TURNS TO D2065 TURN LEFT TO JOIN D1128 TURN RIGHT TO JOIN D1125 MAKE A U TURN NEXT TO UMNENI WATER BOARD OFFICES PROCEED ALONG D1128 TURN RIGHT TO JOIN D1134 PROCEED AND MAKE A U TURN NEXT TO ZONDI TRIBAL AUTHORITY TURN RIGHT TO D1128 TURN RIGHT TO JOIN SELBY MSIMANG ROAD NO PICKING UP PASSENGERS ON CROSSING THE RAILWAY BRIDGE PROCEED TO JOIN MOSES MABHIDA ROAD TURN RIGHT TO JOIN LANGALIBALELE STREET PICK UP PASSENGERS TURN LEFT TO JOIN RETIEF STREET TURN RIGHT TO JOIN BERG STREET TURN LEFT TO MASUKWANA STREET TURN RIGHT TO BOOM STREET PROCEED TO ENTER RETIEF STREET TAXI RANK AND DROP OFF PASSENGERS. OUTBOUND ROUTE FROM RETIEF STREET TAXI RANK PICK UP PASSENGERS TURN RIGHT TO JOIN PIETERMARITZ STREET TURN LEFT TO PINE STREET BECOMING MOSES MABHIDA ROAD PROCEED TO JOIN SELBY MSIMANG ROAD PICK UP PASSENGERS ONLY, PROCEED ALONG SELBY MSIMANG ROAD START DROPPING OFF PASSENGERS ON CROSSING THE RAILWAY BRIDGE ON SELBY MSIMANG ROAD AND RETURN TO TAFULENI ON THE SAME ROUTE AS THE INBOUND ROUTE.</p>



**transport**

Department:  
Transport  
Province of KwaZulu-Natal

**GAZETTE**

**LGKZNG03-2019-  
APR**

**REGION: ALL**

1) <b>Application Number:</b> APP0084797	2) <b>Gazette Number:</b> LGKZNG03-2019-APR
3) <b>Applicant:</b> MT ZUMA <b>ID NO.</b> 5806115680089 <b>Association:</b> MAFUNZE MPUMUZA INADI INCWADI T.O.A	4) <b>Applicant Address:</b> P. O BOX 14554 MERRIVALLE KWAZULU-NATAL  3291
5) <b>Existing Licence Holder:</b> NOT APPLICABLE <b>ID NO.</b> NOT APPLICABLE	6) <b>Existing Licence Holder Address:</b> NOT APPLICABLE
7) <b>Type of application:</b> ADD AUTHORISATIONS/ROUTES	8) <b>Operating Licence Number:</b> LGKZN0403000596
9) <b>Vehicle Type:</b> MINIBUS	10) 1 X 15 (SEATED) + 0 (STANDING)
11) <b>Region:</b> UMGUNGUNDLOVU	
12.1	<p><b>HENLEY DAM TO PIETERMARITZBURG</b></p> <p><b>INBOUND ROUTE</b> FROM HENLEY DAM NEXT TO UMNGENI WATER OFFICES PROCEED ALONG ROAD L1490 TURN LEFT TO JOIN SELBY MSIMANG ROAD NO PICKING UP OF PASSENGERS ON CROSSING THE RAILWAY BRIDGE ON SELBY MSIMANG ROAD PROCEED JOIN MOSES MABHIDA ROAD JOIN LANGALIBALELE STREET AND START PICKING PASSENGERS TURN LEFT TO JOIN RETIEF STREET TURN RIGHT TO BERG STREET TURN LEFT TO MASUKWANA STREET TURN RIGHT TO BOOM STREET PROCEED TO ENTER RETIEF STREET TAXI RANK AT THE CORNER OF BOOM STREET AND RETIEF STREET TO DROP OFF PASSENGERS.</p> <p><b>OUTBOUND ROUTE</b> FROM RETIEF STREET TAXI RANK PICK UP PASSENGERS TURN RIGHT TO JOIN PIETERMARITZ STREET TURN LEFT TO PINE STREET BECOMING MOSES MABHIDA ROAD PROCEED TO JOIN SELBY MSIMANG ROAD PICK UP PASSENGERS ONLY, PROCEED ALONG SELBY MSIMANG ROAD START DROPPING OFF PASSENGERS ON CROSSING THE RAILWAY BRIDGE ON SELBY MSIMANG ROAD TURN RIGHT TO JOIN L1490 PROCEED TO HENLEY DAM TO DROP OFF PASSENGERS.</p>



## transport

Department:  
Transport  
Province of KwaZulu-Natal

## GAZETTE

LGKZNG03-2019-  
APR

REGION: ALL

12.2	<p>KWASHANGE TO PIETERMARITZBURG</p> <p>INBOUND ROUTE</p> <p>FROM KWASHANGE AREA NEXT TO THE ANGLICAN CHURCH AT D1138 PROCEED ALONG D1138 TURN LEFT TO JOIN P412 PROCEED ALONG P412 TURN LEFT TO JOIN SELBY MSIMANG ROAD NO PICKING UP OF PASSENGERS ON CROSSING THE RAILWAY BRIDGE ON SELBY MSIMANG ROAD PROCEED TO JOIN MOSES MABHIDA ROAD JOIN LANGALIBALELE STREET AND START PICKING UP PASSENGERS TURN LEFT TO JOIN RETIEF STREET TURN RIGHT TO BERG STREET TURN LEFT TO MASUKWANA STREET TURN RIGHT TO BOOM STREET PROCEED TO ENTER RETIEF STREET TAXI RANK AT THE CORNER OF BOOM STREET AND RETIEF STREET TO DROP OFF PASSENGERS.</p> <p>OUTBOUND ROUTE</p> <p>FROM RETIEF STREET TAXI RANK PICK UP PASSENGERS TURN RIGHT TO JOIN PIETERMARITZ STREET TURN LEFT TO PINE STREET BECOMING MOSES MABHIDA ROAD PROCEED TO JOIN SELBY MSIMANG ROAD PICK UP PASSENGERS ONLY, PROCEED ALONG SELBY MSIMANG ROAD START DROPPING OFF PASSENGERS ON CROSSING THE RAILWAY BRIDGE ON SELBY MSIMANG ROAD TURN RIGHT TO JOIN P412 PROCEED ALONG P412 TURN RIGHT TO JOIN D1138 TO KWASHANGE AREA NEXT TO THE ANGLICAN CHURCH AT D1138 DROP OFF PASSENGERS.</p> <p>INBOUND ROUTE (ALTERNATE)</p> <p>FROM KWASHANGE AREA NEXT TO THE ANGLICAN CHURCH AT D1138 PROCEED ALONG D1138 TURN LEFT TO JOIN P412 TURN RIGHT TO JOIN D2151, PASSING MTHOLANGQONDO SECONDARY SCHOOL PROCEED ALONG THAT ROAD PASSING KWASHANGE PRIMARY SCHOOL TURN RIGHT TO JOIN P412 TURN LEFT TO JOIN SELBY MSIMANG ROAD NO PICKING UP OF PASSENGERS ON CROSSING THE RAILWAY BRIDGE ON SELBY MSIMANG ROAD PROCEED TO JOIN MOSES MABHIDA ROAD JOIN LANGALIBALELE STREET AND START PICKING UP PASSENGERS TURN LEFT TO ENTER RETIEF STREET TURN RIGHT TO BERG STREET TURN LEFT TO MASUKWANA STREET TURN RIGHT TO BOOM STREET PROCEED TO JOIN RETIEF STREET TAXI RANK AT THE CORNER OF BOOM STREET AND RETIEF STREET TO DROP OFF PASSENGERS.</p> <p>OUTBOUND ROUTE (ALTERNATE)</p> <p>FROM RETIEF STREET TAXI RANK PICK UP PASSENGERS TURN RIGHT TO JOIN PIETERMARITZ STREET TURN LEFT TO PINE STREET BECOMING MOSES MABHIDA ROAD PROCEED TO JOIN SELBY MSIMANG ROAD PICK UP PASSENGERS ONLY, PROCEED ALONG SELBY MSIMANG ROAD START DROPPING OFF PASSENGERS ON CROSSING THE RAILWAY BRIDGE ON SELBY MSIMANG ROAD TURN RIGHT TO JOIN P412 PROCEED TO TURN LEFT TO THE ROAD PASSING KWASHANGE PRIMARY SCHOOL PROCEED ALONG THAT ROAD AND PASS MTHOLANGQONDO SECONDARY SCHOOL TURN LEFT TO JOIN P412 TURN RIGHT TO D1138 PROCEED TO KWASHANGE AREA NEXT TO THE ANGLICAN CHURCH TO DROP OFF PASSENGERS.</p>
------	--



**transport**

Department:  
Transport  
Province of KwaZulu-Natal

**GAZETTE**

LGKZNG03-2019-  
APR  
REGION: ALL

<b>12.3</b>	<p><b>MBIZANA TO PIETERMARITZBURG</b>  <b>INBOUND ROUTE</b>                  FROM MBIZANA AREA NEXT TO THUSI TUCKSHOP PROCEED ALONG D2344 TURN RIGHT TO JOIN JOHN NKABINI ROAD PROCEED AND MAKE A U TURN ON REACHING NHLAZATSHE AREA PROCEED ALONG JOHN NKABINI ROAD TURN RIGHT TO JOIN D2344 TURN RIGHT TO JOIN SELBY MSIMANG ROAD NO PICKING UP OF PASSENGERS ON CROSSING THE RAILWAY BRIDGE ON SELBY MSIMANG ROAD PROCEED TO JOIN MOSES MABHIDA ROAD JOIN LANGALIBALELE STREET AND START PICKING UP PASSENGERS TURN LEFT TO JOIN RETIEF STREET TURN RIGHT TO BERG STREET TURN LEFT TO MASUKWANA STREET TURN RIGHT TO BOOM STREET PROCEED TO ENTER RETIEF STREET TAXI RANK AT THE CORNER OF BOOM STREET AND RETIEF STREET TO DROP OFF PASSENGERS.  <b>OUTBOUND ROUTE</b>                  FROM RETIEF STREET TAXI RANK PICK UP PASSENGERS TURN RIGHT TO JOIN PIETERMARITZ STREET TURN LEFT TO PINE STREET BECOMING MOSES MABHIDA ROAD PROCEED TO JOIN SELBY MSIMANG ROAD PICK UP PASSENGERS ONLY, PROCEED ALONG SELBY MSIMANG ROAD START DROPPING OFF PASSENGERS ON CROSSING THE RAILWAY BRIDGE ON SELBY MSIMANG ROAD TURN LEFT TO JOIN D2344 PROCEED TO TURN LEFT TO JOHN NKABINI ROAD MAKE A U TURN ON REACHING NHLAZATSHE AREA PROCEED ALONG JOHN NKABINI ROAD TURN LEFT TO JOIN D2344 PROCEED TO DROP OFF PASSENGERS NEXT TO THUSI TUCKSHOP AT MBIZANA AREA.  <b>INBOUND ROUTE (ALTERNATE)</b>                  FROM MBIZANA AREA NEXT TO THUSI TUCKSHOP PROCEED ALONG D2344 TURN RIGHT TO JOIN JOHN NKABINI ROAD PROCEED AND MAKE A U TURN ON REACHING NHLAZATSHE AREA PROCEED ALONG JOHN NKABINI ROAD TURN RIGHT TO JOIN D2344 TURN LEFT ON ROAD L1489 PASSING MNYANDU CHURCH OF NAZARENE TURN LEFT ON AN UNNAMED GRAVEL ROAD MAKE A U TURN BY INDUNA NXUMALO RESIDENCE PROCEED TO TURN LEFT TO JOIN L1489 ROAD TURN RIGHT TO JOIN SELBY MSIMANG ROAD NO PICKING UP OF PASSENGERS ON CROSSING THE RAILWAY BRIDGE ON SELBY MSIMANG ROAD PROCEED TO JOIN MOSES MABHIDA ROAD JOIN LANGALIBALELE STREET AND PICK UP PASSENGERS TURN LEFT TO JOIN RETIEF STREET TURN RIGHT TO BERG STREET TURN LEFT TO MASUKWANA STREET TURN RIGHT TO BOOM STREET PROCEED TO ENTER RETIEF STREET TAXI RANK TO DROP OFF PASSENGERS.  <b>OUTBOUND ROUTE (ALTERNATE)</b>                  FROM RETIEF STREET TAXI RANK PICK UP PASSENGERS TURN RIGHT TO JOIN PIETERMARITZ STREET TURN LEFT TO PINE STREET BECOMING MOSES MABHIDA ROAD PROCEED TO JOIN SELBY MSIMANG ROAD PICK UP PASSENGERS ONLY, PROCEED ALONG SELBY MSIMANG ROAD START DROPPING OFF PASSENGERS ON CROSSING THE RAILWAY BRIDGE ON SELBY MSIMANG ROAD TURN LEFT AND JOIN L1489 ROAD TURN RIGHT ON AN UNNAMED GRAVEL ROAD, AND MAKE A U TURN BY INDUNA NXUMALO RESIDENCE TURN RIGHT TO L1489 ROAD PASSING MNYANDU CHURCH OF NAZARENE TURN RIGHT TO D2344 TURN LEFT TO JOHN NKABINI ROAD PROCEED AND MAKE A U TURN ON REACHING NHLAZATSHE AREA PROCEED ON JOHN NKABINI ROAD TURN LEFT ON D2344 PROCEED TO MBIZANA AREA AND DROP OFF PASSENGERS NEXT TO THUSI TUCKSHOP.</p>
<b>12.4</b>	<p><b>NDELESHANE TO PIETERMARITZBURG</b>  <b>INBOUND ROUTE</b>                  FROM NDELESHANE AREA NEXT TO MAZEKA STORE PICK UP PASSENGERS PROCEED ALONG L1894 PROCEED TO TURN LEFT TO SELBY MSIMANG ROAD PROCEED ALONG SELBY MSIMANG ROAD NO PICKING UP OF PASSENGERS ON CROSSING THE RAILWAY BRIDGE PROCEED TO JOIN MOSES MABHIDA ROAD TURN RIGHT TO JOIN LANGALIBALELE STREET PICK UP PASSENGERS TURN LEFT TO JOIN RETIEF STREET TURN RIGHT TO JOIN BERG STREET TURN LEFT TO MASUKWANA STREET TURN RIGHT TO BOOM STREET PROCEED TO ENTER RETIEF STREET TAXI RANK AND DROP OFF PASSENGERS.  <b>OUTBOUND ROUTE</b>                  FROM RETIEF STREET TAXI RANK PICK UP PASSENGERS TURN RIGHT TO JOIN PIETERMARITZ STREET TURN LEFT TO PINE STREET BECOMING MOSES MABHIDA ROAD PROCEED TO JOIN SELBY MSIMANG ROAD PICK UP PASSENGERS ONLY, PROCEED ALONG SELBY MSIMANG ROAD START DROPPING OFF PASSENGERS ON CROSSING THE RAILWAY BRIDGE ON SELBY MSIMANG ROAD TURN RIGHT ON L1894 ROAD PROCEED TO NDELESHANE AREA NEXT TO MAZEKA STORE TO DROP OFF PASSENGERS.</p>



## transport

Department:  
Transport  
Province of KwaZulu-Natal

## GAZETTE

LGKZNG03-2019-  
APR

REGION: ALL

<b>12.5</b>	<p>GEZUBUSO HIGH TO PIETERMARITZBURG INBOUND ROUTE FROM GEZUBUSO HIGH AREA NEXT TO VULINGQONDO RESTAURANT PICK UP PASSENGERS PROCEED ALONG D2341 ROAD TURN RIGHT TO JOIN SELBY MSIMANG ROAD PROCEED ALONG SELBY MSIMANG ROAD NO PICKING UP PASSENGERS ON CROSSING THE RAILWAY BRIDGE ON SELBY MSIMANG ROAD PROCEED TO JOIN MOSES MABHIDA ROAD TURN RIGHT TO JOIN LANGALIBALELE STREET PICK UP PASSENGERS TURN LEFT TO JOIN RETIEF STREET TURN RIGHT TO JOIN BERG STREET TURN LEFT TO BERG STREET TURN RIGHT TO BOOM STREET PROCEED TO ENTER RETIEF STREET TAXI RANK AND DROP OFF PASSENGERS. OUTBOUND ROUTE FROM RETIEF STREET TAXI RANK PICK UP PASSENGERS TURN RIGHT TO JOIN PIETERMARITZ STREET TURN LEFT TO PINE STREET BECOMING MOSES MABHIDA ROAD PROCEED TO JOIN SELBY MSIMANG ROAD PICK UP PASSENGERS ONLY, PROCEED ALONG SELBY MSIMANG ROAD START DROPPING OFF PASSENGERS ON CROSSING THE RAILWAY BRIDGE ON SELBY MSIMANG ROAD TURN LEFT TO JOIN D2341 PROCEED TO GEZUBUSO HIGH AREA NEXT TO VULINGQONDO RESTAURANT DROP OFF PASSENGERS.</p>
<b>12.6</b>	<p>TAFULENI TO PIETERMARITZBURG (AMENDED) INBOUND ROUTE FROM TAFULENI AREA NEXT TO NTEMBENI CLINIC PROCEED ALONG D1128 TURN RIGHT TO L2153 PASSING BHEKUXIMBA PRIMARY SCHOOL MAKE A U TURN AT NGCOBO TUCKSHOP CROSSING OVER TO D2065 WHICH BECOMES D683 MAKE A U TURN AT KWAMSINGA PRIMARY SCHOOL ALONG D683 WHICH TURNS TO D2065 TURN LEFT TO JOIN D1128 TURN RIGHT TO JOIN D1125 MAKE A U TURN NEXT TO UMNENI WATER BOARD OFFICES PROCEED ALONG D1128 TURN RIGHT TO JOIN D1134 PROCEED AND MAKE A U TURN NEXT TO ZONDI TRIBAL AUTHORITY TURN RIGHT TO D1128 TURN RIGHT TO JOIN SELBY MSIMANG ROAD NO PICKING UP PASSENGERS ON CROSSING THE RAILWAY BRIDGE PROCEED TO JOIN MOSES MABHIDA ROAD TURN RIGHT TO JOIN LANGALIBALELE STREET PICK UP PASSENGERS TURN LEFT TO JOIN RETIEF STREET TURN RIGHT TO JOIN BERG STREET TURN LEFT TO MASUKWANA STREET TURN RIGHT TO BOOM STREET PROCEED TO ENTER RETIEF STREET TAXI RANK AND DROP OFF PASSENGERS. OUTBOUND ROUTE FROM RETIEF STREET TAXI RANK PICK UP PASSENGERS TURN RIGHT TO JOIN PIETERMARITZ STREET TURN LEFT TO PINE STREET BECOMING MOSES MABHIDA ROAD PROCEED TO JOIN SELBY MSIMANG ROAD PICK UP PASSENGERS ONLY, PROCEED ALONG SELBY MSIMANG ROAD START DROPPING OFF PASSENGERS ON CROSSING THE RAILWAY BRIDGE ON SELBY MSIMANG ROAD AND RETURN TO TAFULENI ON THE SAME ROUTE AS THE INBOUND ROUTE.</p>



**transport**

Department:  
Transport  
Province of KwaZulu-Natal

**GAZETTE**

**LGKZNG03-2019-  
APR  
REGION: ALL**

<p>1) <b>Application Number:</b> APP0084799</p> <p>3) <b>Applicant:</b> MH DUMA <b>ID NO.</b> 5901016751087 <b>Association:</b> MAFUNZE MPUMUZA INADI INCWADI T.O.A</p> <p>5) <b>Existing Licence Holder:</b> NOT APPLICABLE <b>ID NO.</b> NOT APPLICABLE</p> <p>7) <b>Type of application:</b> ADD AUTHORISATIONS/ROUTES</p> <p>9) <b>Vehicle Type:</b> MINIBUS</p> <p>11) <b>Region:</b> UMGUNGUNDLOVU</p>	<p>2) <b>Gazette Number:</b> LGKZNG03-2019-APR</p> <p>4) <b>Applicant Address:</b> PO BOX 71623 TAYLORS HALT KWA ZULU NATAL 3200</p> <p>6) <b>Existing Licence Holder Address:</b> NOT APPLICABLE</p> <p>8) <b>Operating Licence Number:</b> LGKZN0403000739</p> <p>10) 1 X 15 (SEATED) + 0 (STANDING)</p>
<p>12.1</p>	<p><b>HENLEY DAM TO PIETERMARITZBURG</b>  <b>INBOUND ROUTE</b>                  FROM HENLEY DAM NEXT TO UMGANGENI WATER OFFICES PROCEED ALONG ROAD L1490 TURN LEFT TO JOIN SELBY MSIMANG ROAD NO PICKING UP OF PASSENGERS ON CROSSING THE RAILWAY BRIDGE ON SELBY MSIMANG ROAD PROCEED JOIN MOSES MABHIDA ROAD JOIN LANGALIBALELE STREET AND START PICKING UP PASSENGERS TURN LEFT TO JOIN RETIEF STREET TURN RIGHT TO BERG STREET TURN LEFT TO MASUKWANA STREET TURN RIGHT TO BOOM STREET PROCEED TO ENTER RETIEF STREET TAXI RANK AT THE CORNER OF BOOM STREET AND RETIEF STREET TO DROP OFF PASSENGERS.  <b>OUTBOUND ROUTE</b>                  FROM RETIEF STREET TAXI RANK PICK UP PASSENGERS TURN RIGHT TO JOIN PIETERMARITZ STREET TURN LEFT TO PINE STREET BECOMING MOSES MABHIDA ROAD PROCEED TO JOIN SELBY MSIMANG ROAD PICK UP PASSENGERS ONLY, PROCEED ALONG SELBY MSIMANG ROAD START DROPPING OFF PASSENGERS ON CROSSING THE RAILWAY BRIDGE ON SELBY MSIMANG ROAD TURN RIGHT TO JOIN L1490 PROCEED TO HENLEY DAM TO DROP OFF PASSENGERS.</p>



## transport

Department:  
Transport  
Province of KwaZulu-Natal

## GAZETTE

LGKZNG03-2019-  
APR

REGION: ALL

12.2	<p>KWASHANGE TO PIETERMARITZBURG</p> <p>INBOUND ROUTE</p> <p>FROM KWASHANGE AREA NEXT TO THE ANGLICAN CHURCH AT D1138 PROCEED ALONG D1138 TURN LEFT TO JOIN P412 PROCEED ALONG P412 TURN LEFT TO JOIN SELBY MSIMANG ROAD NO PICKING UP OF PASSENGERS ON CROSSING THE RAILWAY BRIDGE ON SELBY MSIMANG ROAD PROCEED TO JOIN MOSES MABHIDA ROAD JOIN LANGALIBALELE STREET AND START PICKING UP PASSENGERS TURN LEFT TO JOIN RETIEF STREET TURN RIGHT TO BERG STREET TURN LEFT TO MASUKWANA STREET TURN RIGHT TO BOOM STREET PROCEED TO ENTER RETIEF STREET TAXI RANK AT THE CORNER OF BOOM STREET AND RETIEF STREET TO DROP OFF PASSENGERS.</p> <p>OUTBOUND ROUTE</p> <p>FROM RETIEF STREET TAXI RANK PICK UP PASSENGERS TURN RIGHT TO JOIN PIETERMARITZ STREET TURN LEFT TO PINE STREET BECOMING MOSES MABHIDA ROAD PROCEED TO JOIN SELBY MSIMANG ROAD PICK UP PASSENGERS ONLY, PROCEED ALONG SELBY MSIMANG ROAD START DROPPING OFF PASSENGERS ON CROSSING THE RAILWAY BRIDGE ON SELBY MSIMANG ROAD TURN RIGHT TO JOIN P412 PROCEED ALONG P412 TURN RIGHT TO JOIN D1138 TO KWASHANGE AREA NEXT TO THE ANGLICAN CHURCH AT D1138 DROP OFF PASSENGERS.</p> <p>INBOUND ROUTE (ALTERNATE)</p> <p>FROM KWASHANGE AREA NEXT TO THE ANGLICAN CHURCH AT D1138 PROCEED ALONG D1138 TURN LEFT TO JOIN P412 TURN RIGHT TO JOIN D2151, PASSING MTHOLANGQONDO SECONDARY SCHOOL PROCEED ALONG THAT ROAD PASSING KWASHANGE PRIMARY SCHOOL TURN RIGHT TO JOIN P412 TURN LEFT TO JOIN SELBY MSIMANG ROAD NO PICKING UP OF PASSENGERS ON CROSSING THE RAILWAY BRIDGE ON SELBY MSIMANG ROAD PROCEED TO JOIN MOSES MABHIDA ROAD JOIN LANGALIBALELE STREET AND START PICKING UP PASSENGERS TURN LEFT TO ENTER RETIEF STREET TURN RIGHT TO BERG STREET TURN LEFT TO MASUKWANA STREET TURN RIGHT TO BOOM STREET PROCEED TO JOIN RETIEF STREET TAXI RANK AT THE CORNER OF BOOM STREET AND RETIEF STREET TO DROP OFF PASSENGERS.</p> <p>OUTBOUND ROUTE (ALTERNATE)</p> <p>FROM RETIEF STREET TAXI RANK PICK UP PASSENGERS TURN RIGHT TO JOIN PIETERMARITZ STREET TURN LEFT TO PINE STREET BECOMING MOSES MABHIDA ROAD PROCEED TO JOIN SELBY MSIMANG ROAD PICK UP PASSENGERS ONLY, PROCEED ALONG SELBY MSIMANG ROAD START DROPPING OFF PASSENGERS ON CROSSING THE RAILWAY BRIDGE ON SELBY MSIMANG ROAD TURN RIGHT TO JOIN P412 PROCEED TO TURN LEFT TO THE ROAD PASSING KWASHANGE PRIMARY SCHOOL PROCEED ALONG THAT ROAD AND PASS MTHOLANGQONDO SECONDARY SCHOOL TURN LEFT TO JOIN P412 TURN RIGHT TO D1138 PROCEED TO KWASHANGE AREA NEXT TO THE ANGLICAN CHURCH TO DROP OFF PASSENGERS.</p>
------	--





**transport**

Department:  
Transport  
Province of KwaZulu-Natal

**GAZETTE**

LGKZNG03-2019-  
APR  
REGION: ALL

<b>12.3</b>	<p><b>MBIZANA TO PIETERMARITZBURG</b>  <b>INBOUND ROUTE</b>                  FROM MBIZANA AREA NEXT TO THUSI TUCKSHOP PROCEED ALONG D2344 TURN RIGHT TO JOIN JOHN NKABINI ROAD PROCEED AND MAKE A U TURN ON REACHING NHLAZATSHE AREA PROCEED ALONG JOHN NKABINI ROAD TURN RIGHT TO JOIN D2344 TURN RIGHT TO JOIN SELBY MSIMANG ROAD NO PICKING UP OF PASSENGERS ON CROSSING THE RAILWAY BRIDGE ON SELBY MSIMANG ROAD PROCEED TO JOIN MOSES MABHIDA ROAD JOIN LANGALIBALELE STREET AND START PICKING UP PASSENGERS TURN LEFT TO JOIN RETIEF STREET TURN RIGHT TO BERG STREET TURN LEFT TO MASUKWANA STREET TURN RIGHT TO BOOM STREET PROCEED TO ENTER RETIEF STREET TAXI RANK AT THE CORNER OF BOOM STREET AND RETIEF STREET TO DROP OFF PASSENGERS.  <b>OUTBOUND ROUTE</b>                  FROM RETIEF STREET TAXI RANK PICK UP PASSENGERS TURN RIGHT TO JOIN PIETERMARITZ STREET TURN LEFT TO PINE STREET BECOMING MOSES MABHIDA ROAD PROCEED TO JOIN SELBY MSIMANG ROAD PICK UP PASSENGERS ONLY, PROCEED ALONG SELBY MSIMANG ROAD START DROPPING OFF PASSENGERS ON CROSSING THE RAILWAY BRIDGE ON SELBY MSIMANG ROAD TURN LEFT TO JOIN D2344 PROCEED TO TURN LEFT TO JOHN NKABINI ROAD MAKE A U TURN ON REACHING NHLAZATSHE AREA PROCEED ALONG JOHN NKABINI ROAD TURN LEFT TO JOIN D2344 PROCEED TO DROP OFF PASSENGERS NEXT TO THUSI TUCKSHOP AT MBIZANA AREA.  <b>INBOUND ROUTE (ALTERNATE)</b>                  FROM MBIZANA AREA NEXT TO THUSI TUCKSHOP PROCEED ALONG D2344 TURN RIGHT TO JOIN JOHN NKABINI ROAD PROCEED AND MAKE A U TURN ON REACHING NHLAZATSHE AREA PROCEED ALONG JOHN NKABINI ROAD TURN RIGHT TO JOIN D2344 TURN LEFT ON ROAD L1489 PASSING MNYANDU CHURCH OF NAZARENE TURN LEFT ON AN UNNAMED GRAVEL ROAD MAKE A U TURN BY INDUNA NXUMALO RESIDENCE PROCEED TO TURN LEFT TO JOIN L1489 ROAD TURN RIGHT TO JOIN SELBY MSIMANG ROAD NO PICKING UP OF PASSENGERS ON CROSSING THE RAILWAY BRIDGE ON SELBY MSIMANG ROAD PROCEED TO JOIN MOSES MABHIDA ROAD JOIN LANGALIBALELE STREET AND PICK UP PASSENGERS TURN LEFT TO JOIN RETIEF STREET TURN RIGHT TO BERG STREET TURN LEFT TO MASUKWANA STREET TURN RIGHT TO BOOM STREET PROCEED TO ENTER RETIEF STREET TAXI RANK TO DROP OFF PASSENGERS.  <b>OUTBOUND ROUTE (ALTERNATE)</b>                  FROM RETIEF STREET TAXI RANK PICK UP PASSENGERS TURN RIGHT TO JOIN PIETERMARITZ STREET TURN LEFT TO PINE STREET BECOMING MOSES MABHIDA ROAD PROCEED TO JOIN SELBY MSIMANG ROAD PICK UP PASSENGERS ONLY, PROCEED ALONG SELBY MSIMANG ROAD START DROPPING OFF PASSENGERS ON CROSSING THE RAILWAY BRIDGE ON SELBY MSIMANG ROAD TURN LEFT AND JOIN L1489 ROAD TURN RIGHT ON AN UNNAMED GRAVEL ROAD, AND MAKE A U TURN BY INDUNA NXUMALO RESIDENCE TURN RIGHT TO L1489 ROAD PASSING MNYANDU CHURCH OF NAZARENE TURN RIGHT TO D2344 TURN LEFT TO JOHN NKABINI ROAD PROCEED AND MAKE A U TURN ON REACHING NHLAZATSHE AREA PROCEED ON JOHN NKABINI ROAD TURN LEFT ON D2344 PROCEED TO MBIZANA AREA AND DROP OFF PASSENGERS NEXT TO THUSI TUCKSHOP.</p>
<b>12.4</b>	<p><b>NDELESHANE TO PIETERMARITZBURG</b>  <b>INBOUND ROUTE</b>                  FROM NDELESHANE AREA NEXT TO MAZEKA STORE PICK UP PASSENGERS PROCEED ALONG L1894 PROCEED TO TURN LEFT TO SELBY MSIMANG ROAD PROCEED ALONG SELBY MSIMANG ROAD NO PICKING UP OF PASSENGERS ON CROSSING THE RAILWAY BRIDGE PROCEED TO JOIN MOSES MABHIDA ROAD TURN RIGHT TO JOIN LANGALIBALELE STREET PICK UP PASSENGERS TURN LEFT TO JOIN RETIEF STREET TURN RIGHT TO JOIN BERG STREET TURN LEFT TO MASUKWANA STREET TURN RIGHT TO BOOM STREET PROCEED TO ENTER RETIEF STREET TAXI RANK AND DROP OFF PASSENGERS.  <b>OUTBOUND ROUTE</b>                  FROM RETIEF STREET TAXI RANK PICK UP PASSENGERS TURN RIGHT TO JOIN PIETERMARITZ STREET TURN LEFT TO PINE STREET BECOMING MOSES MABHIDA ROAD PROCEED TO JOIN SELBY MSIMANG ROAD PICK UP PASSENGERS ONLY, PROCEED ALONG SELBY MSIMANG ROAD START DROPPING OFF PASSENGERS ON CROSSING THE RAILWAY BRIDGE ON SELBY MSIMANG ROAD TURN RIGHT ON L1894 ROAD PROCEED TO NDELESHANE AREA NEXT TO MAZEKA STORE TO DROP OFF PASSENGERS.</p>



## transport

Department:  
Transport  
Province of KwaZulu-Natal

## GAZETTE

LGKZNG03-2019-  
APR

REGION: ALL

<b>12.5</b>	<p>GEZUBUSO HIGH TO PIETERMARITZBURG INBOUND ROUTE FROM GEZUBUSO HIGH AREA NEXT TO VULINGQONDO RESTAURANT PICK UP PASSENGERS PROCEED ALONG D2341 ROAD TURN RIGHT TO JOIN SELBY MSIMANG ROAD PROCEED ALONG SELBY MSIMANG ROAD NO PICKING UP PASSENGERS ON CROSSING THE RAILWAY BRIDGE ON SELBY MSIMANG ROAD PROCEED TO JOIN MOSES MABHIDA ROAD TURN RIGHT TO JOIN LANGALIBALELE STREET PICK UP PASSENGERS TURN LEFT TO JOIN RETIEF STREET TURN RIGHT TO JOIN BERG STREET TURN LEFT TO BERG STREET TURN RIGHT TO BOOM STREET PROCEED TO ENTER RETIEF STREET TAXI RANK AND DROP OFF PASSENGERS. OUTBOUND ROUTE FROM RETIEF STREET TAXI RANK PICK UP PASSENGERS TURN RIGHT TO JOIN PIETERMARITZ STREET TURN LEFT TO PINE STREET BECOMING MOSES MABHIDA ROAD PROCEED TO JOIN SELBY MSIMANG ROAD PICK UP PASSENGERS ONLY, PROCEED ALONG SELBY MSIMANG ROAD START DROPPING OFF PASSENGERS ON CROSSING THE RAILWAY BRIDGE ON SELBY MSIMANG ROAD TURN LEFT TO JOIN D2341 PROCEED TO GEZUBUSO HIGH AREA NEXT TO VULINGQONDO RESTAURANT DROP OFF PASSENGERS.</p>
<b>12.6</b>	<p>TAFULENI TO PIETERMARITZBURG (AMENDED) INBOUND ROUTE FROM TAFULENI AREA NEXT TO NTEMBENI CLINIC PROCEED ALONG D1128 TURN RIGHT TO L2153 PASSING BHEKUXIMBA PRIMARY SCHOOL MAKE A U TURN AT NGCOBO TUCKSHOP CROSSING OVER TO D2065 WHICH BECOMES D683 MAKE A U TURN AT KWAMSINGA PRIMARY SCHOOL ALONG D683 WHICH TURNS TO D2065 TURN LEFT TO JOIN D1128 TURN RIGHT TO JOIN D1125 MAKE A U TURN NEXT TO UMNENI WATER BOARD OFFICES PROCEED ALONG D1128 TURN RIGHT TO JOIN D1134 PROCEED AND MAKE A U TURN NEXT TO ZONDI TRIBAL AUTHORITY TURN RIGHT TO D1128 TURN RIGHT TO JOIN SELBY MSIMANG ROAD NO PICKING UP PASSENGERS ON CROSSING THE RAILWAY BRIDGE PROCEED TO JOIN MOSES MABHIDA ROAD TURN RIGHT TO JOIN LANGALIBALELE STREET PICK UP PASSENGERS TURN LEFT TO JOIN RETIEF STREET TURN RIGHT TO JOIN BERG STREET TURN LEFT TO MASUKWANA STREET TURN RIGHT TO BOOM STREET PROCEED TO ENTER RETIEF STREET TAXI RANK AND DROP OFF PASSENGERS. OUTBOUND ROUTE FROM RETIEF STREET TAXI RANK PICK UP PASSENGERS TURN RIGHT TO JOIN PIETERMARITZ STREET TURN LEFT TO PINE STREET BECOMING MOSES MABHIDA ROAD PROCEED TO JOIN SELBY MSIMANG ROAD PICK UP PASSENGERS ONLY, PROCEED ALONG SELBY MSIMANG ROAD START DROPPING OFF PASSENGERS ON CROSSING THE RAILWAY BRIDGE ON SELBY MSIMANG ROAD AND RETURN TO TAFULENI ON THE SAME ROUTE AS THE INBOUND ROUTE.</p>



**transport**

Department:  
Transport  
Province of KwaZulu-Natal

**GAZETTE**

**LGKZNG03-2019-  
APR**

**REGION: ALL**

1) <b>Application Number:</b> APP0085150	2) <b>Gazette Number:</b> LGKZNG03-2019-APR
3) <b>Applicant:</b> MT ZUMA <b>ID NO.</b> 5806115680089 <b>Association:</b> MAFUNZE MPUMUZA INADI INCWADI T.O.A	4) <b>Applicant Address:</b> P. O BOX 14554 MERRIVALLE KWAZULU-NATAL  3291
5) <b>Existing Licence Holder:</b> NOT APPLICABLE <b>ID NO.</b> NOT APPLICABLE	6) <b>Existing Licence Holder Address:</b> NOT APPLICABLE
7) <b>Type of application:</b> ADD AUTHORISATIONS/ROUTES	8) <b>Operating Licence Number:</b> LGKZN0403000405
9) <b>Vehicle Type:</b> MINIBUS	10) 1 X 15 (SEATED) + 0 (STANDING)
11) <b>Region:</b> UMGUNGUNDLOVU	
12.1	<p><b>HENLEY DAM TO PIETERMARITZBURG</b></p> <p><b>INBOUND ROUTE</b> FROM HENLEY DAM NEXT TO UMNGENI WATER OFFICES PROCEED ALONG ROAD L1490 TURN LEFT TO JOIN SELBY MSIMANG ROAD NO PICKING UP OF PASSENGERS ON CROSSING THE RAILWAY BRIDGE ON SELBY MSIMANG ROAD PROCEED JOIN MOSES MABHIDA ROAD JOIN LANGALIBALELE STREET AND START PICKING PASSENGERS TURN LEFT TO JOIN RETIEF STREET TURN RIGHT TO BERG STREET TURN LEFT TO MASUKWANA STREET TURN RIGHT TO BOOM STREET PROCEED TO ENTER RETIEF STREET TAXI RANK AT THE CORNER OF BOOM STREET AND RETIEF STREET TO DROP OFF PASSENGERS.</p> <p><b>OUTBOUND ROUTE</b> FROM RETIEF STREET TAXI RANK PICK UP PASSENGERS TURN RIGHT TO JOIN PIETERMARITZ STREET TURN LEFT TO PINE STREET BECOMING MOSES MABHIDA ROAD PROCEED TO JOIN SELBY MSIMANG ROAD PICK UP PASSENGERS ONLY, PROCEED ALONG SELBY MSIMANG ROAD START DROPPING OFF PASSENGERS ON CROSSING THE RAILWAY BRIDGE ON SELBY MSIMANG ROAD TURN RIGHT TO JOIN L1490 PROCEED TO HENLEY DAM TO DROP OFF PASSENGERS.</p>



## transport

Department:  
Transport  
Province of KwaZulu-Natal

## GAZETTE

LGKZNG03-2019-  
APR

REGION: ALL

12.2	<p>KWASHANGE TO PIETERMARITZBURG</p> <p>INBOUND ROUTE</p> <p>FROM KWASHANGE AREA NEXT TO THE ANGLICAN CHURCH AT D1138 PROCEED ALONG D1138 TURN LEFT TO JOIN P412 PROCEED ALONG P412 TURN LEFT TO JOIN SELBY MSIMANG ROAD NO PICKING UP OF PASSENGERS ON CROSSING THE RAILWAY BRIDGE ON SELBY MSIMANG ROAD PROCEED TO JOIN MOSES MABHIDA ROAD JOIN LANGALIBALELE STREET AND START PICKING UP PASSENGERS TURN LEFT TO JOIN RETIEF STREET TURN RIGHT TO BERG STREET TURN LEFT TO MASUKWANA STREET TURN RIGHT TO BOOM STREET PROCEED TO ENTER RETIEF STREET TAXI RANK AT THE CORNER OF BOOM STREET AND RETIEF STREET TO DROP OFF PASSENGERS.</p> <p>OUTBOUND ROUTE</p> <p>FROM RETIEF STREET TAXI RANK PICK UP PASSENGERS TURN RIGHT TO JOIN PIETERMARITZ STREET TURN LEFT TO PINE STREET BECOMING MOSES MABHIDA ROAD PROCEED TO JOIN SELBY MSIMANG ROAD PICK UP PASSENGERS ONLY, PROCEED ALONG SELBY MSIMANG ROAD START DROPPING OFF PASSENGERS ON CROSSING THE RAILWAY BRIDGE ON SELBY MSIMANG ROAD TURN RIGHT TO JOIN P412 PROCEED ALONG P412 TURN RIGHT TO JOIN D1138 TO KWASHANGE AREA NEXT TO THE ANGLICAN CHURCH AT D1138 DROP OFF PASSENGERS.</p> <p>INBOUND ROUTE (ALTERNATE)</p> <p>FROM KWASHANGE AREA NEXT TO THE ANGLICAN CHURCH AT D1138 PROCEED ALONG D1138 TURN LEFT TO JOIN P412 TURN RIGHT TO JOIN D2151, PASSING MTHOLANGQONDO SECONDARY SCHOOL PROCEED ALONG THAT ROAD PASSING KWASHANGE PRIMARY SCHOOL TURN RIGHT TO JOIN P412 TURN LEFT TO JOIN SELBY MSIMANG ROAD NO PICKING UP OF PASSENGERS ON CROSSING THE RAILWAY BRIDGE ON SELBY MSIMANG ROAD PROCEED TO JOIN MOSES MABHIDA ROAD JOIN LANGALIBALELE STREET AND START PICKING UP PASSENGERS TURN LEFT TO ENTER RETIEF STREET TURN RIGHT TO BERG STREET TURN LEFT TO MASUKWANA STREET TURN RIGHT TO BOOM STREET PROCEED TO JOIN RETIEF STREET TAXI RANK AT THE CORNER OF BOOM STREET AND RETIEF STREET TO DROP OFF PASSENGERS.</p> <p>OUTBOUND ROUTE (ALTERNATE)</p> <p>FROM RETIEF STREET TAXI RANK PICK UP PASSENGERS TURN RIGHT TO JOIN PIETERMARITZ STREET TURN LEFT TO PINE STREET BECOMING MOSES MABHIDA ROAD PROCEED TO JOIN SELBY MSIMANG ROAD PICK UP PASSENGERS ONLY, PROCEED ALONG SELBY MSIMANG ROAD START DROPPING OFF PASSENGERS ON CROSSING THE RAILWAY BRIDGE ON SELBY MSIMANG ROAD TURN RIGHT TO JOIN P412 PROCEED TO TURN LEFT TO THE ROAD PASSING KWASHANGE PRIMARY SCHOOL PROCEED ALONG THAT ROAD AND PASS MTHOLANGQONDO SECONDARY SCHOOL TURN LEFT TO JOIN P412 TURN RIGHT TO D1138 PROCEED TO KWASHANGE AREA NEXT TO THE ANGLICAN CHURCH TO DROP OFF PASSENGERS.</p>
------	--



**transport**

Department:  
Transport  
Province of KwaZulu-Natal

**GAZETTE**

LGKZNG03-2019-  
APR  
REGION: ALL

<b>12.3</b>	<p><b>MBIZANA TO PIETERMARITZBURG</b>  <b>INBOUND ROUTE</b>                  FROM MBIZANA AREA NEXT TO THUSI TUCKSHOP PROCEED ALONG D2344 TURN RIGHT TO JOIN JOHN NKABINI ROAD PROCEED AND MAKE A U TURN ON REACHING NHLAZATSHE AREA PROCEED ALONG JOHN NKABINI ROAD TURN RIGHT TO JOIN D2344 TURN RIGHT TO JOIN SELBY MSIMANG ROAD NO PICKING UP OF PASSENGERS ON CROSSING THE RAILWAY BRIDGE ON SELBY MSIMANG ROAD PROCEED TO JOIN MOSES MABHIDA ROAD JOIN LANGALIBALELE STREET AND START PICKING UP PASSENGERS TURN LEFT TO JOIN RETIEF STREET TURN RIGHT TO BERG STREET TURN LEFT TO MASUKWANA STREET TURN RIGHT TO BOOM STREET PROCEED TO ENTER RETIEF STREET TAXI RANK AT THE CORNER OF BOOM STREET AND RETIEF STREET TO DROP OFF PASSENGERS.  <b>OUTBOUND ROUTE</b>                  FROM RETIEF STREET TAXI RANK PICK UP PASSENGERS TURN RIGHT TO JOIN PIETERMARITZ STREET TURN LEFT TO PINE STREET BECOMING MOSES MABHIDA ROAD PROCEED TO JOIN SELBY MSIMANG ROAD PICK UP PASSENGERS ONLY, PROCEED ALONG SELBY MSIMANG ROAD START DROPPING OFF PASSENGERS ON CROSSING THE RAILWAY BRIDGE ON SELBY MSIMANG ROAD TURN LEFT TO JOIN D2344 PROCEED TO TURN LEFT TO JOHN NKABINI ROAD MAKE A U TURN ON REACHING NHLAZATSHE AREA PROCEED ALONG JOHN NKABINI ROAD TURN LEFT TO JOIN D2344 PROCEED TO DROP OFF PASSENGERS NEXT TO THUSI TUCKSHOP AT MBIZANA AREA.  <b>INBOUND ROUTE (ALTERNATE)</b>                  FROM MBIZANA AREA NEXT TO THUSI TUCKSHOP PROCEED ALONG D2344 TURN RIGHT TO JOIN JOHN NKABINI ROAD PROCEED AND MAKE A U TURN ON REACHING NHLAZATSHE AREA PROCEED ALONG JOHN NKABINI ROAD TURN RIGHT TO JOIN D2344 TURN LEFT ON ROAD L1489 PASSING MNYANDU CHURCH OF NAZARENE TURN LEFT ON AN UNNAMED GRAVEL ROAD MAKE A U TURN BY INDUNA NXUMALO RESIDENCE PROCEED TO TURN LEFT TO JOIN L1489 ROAD TURN RIGHT TO JOIN SELBY MSIMANG ROAD NO PICKING UP OF PASSENGERS ON CROSSING THE RAILWAY BRIDGE ON SELBY MSIMANG ROAD PROCEED TO JOIN MOSES MABHIDA ROAD JOIN LANGALIBALELE STREET AND PICK UP PASSENGERS TURN LEFT TO JOIN RETIEF STREET TURN RIGHT TO BERG STREET TURN LEFT TO MASUKWANA STREET TURN RIGHT TO BOOM STREET PROCEED TO ENTER RETIEF STREET TAXI RANK TO DROP OFF PASSENGERS.  <b>OUTBOUND ROUTE (ALTERNATE)</b>                  FROM RETIEF STREET TAXI RANK PICK UP PASSENGERS TURN RIGHT TO JOIN PIETERMARITZ STREET TURN LEFT TO PINE STREET BECOMING MOSES MABHIDA ROAD PROCEED TO JOIN SELBY MSIMANG ROAD PICK UP PASSENGERS ONLY, PROCEED ALONG SELBY MSIMANG ROAD START DROPPING OFF PASSENGERS ON CROSSING THE RAILWAY BRIDGE ON SELBY MSIMANG ROAD TURN LEFT AND JOIN L1489 ROAD TURN RIGHT ON AN UNNAMED GRAVEL ROAD, AND MAKE A U TURN BY INDUNA NXUMALO RESIDENCE TURN RIGHT TO L1489 ROAD PASSING MNYANDU CHURCH OF NAZARENE TURN RIGHT TO D2344 TURN LEFT TO JOHN NKABINI ROAD PROCEED AND MAKE A U TURN ON REACHING NHLAZATSHE AREA PROCEED ON JOHN NKABINI ROAD TURN LEFT ON D2344 PROCEED TO MBIZANA AREA AND DROP OFF PASSENGERS NEXT TO THUSI TUCKSHOP.</p>
<b>12.4</b>	<p><b>NDELESHANE TO PIETERMARITZBURG</b>  <b>INBOUND ROUTE</b>                  FROM NDELESHANE AREA NEXT TO MAZEKA STORE PICK UP PASSENGERS PROCEED ALONG L1894 PROCEED TO TURN LEFT TO SELBY MSIMANG ROAD PROCEED ALONG SELBY MSIMANG ROAD NO PICKING UP OF PASSENGERS ON CROSSING THE RAILWAY BRIDGE PROCEED TO JOIN MOSES MABHIDA ROAD TURN RIGHT TO JOIN LANGALIBALELE STREET PICK UP PASSENGERS TURN LEFT TO JOIN RETIEF STREET TURN RIGHT TO JOIN BERG STREET TURN LEFT TO MASUKWANA STREET TURN RIGHT TO BOOM STREET PROCEED TO ENTER RETIEF STREET TAXI RANK AND DROP OFF PASSENGERS.  <b>OUTBOUND ROUTE</b>                  FROM RETIEF STREET TAXI RANK PICK UP PASSENGERS TURN RIGHT TO JOIN PIETERMARITZ STREET TURN LEFT TO PINE STREET BECOMING MOSES MABHIDA ROAD PROCEED TO JOIN SELBY MSIMANG ROAD PICK UP PASSENGERS ONLY, PROCEED ALONG SELBY MSIMANG ROAD START DROPPING OFF PASSENGERS ON CROSSING THE RAILWAY BRIDGE ON SELBY MSIMANG ROAD TURN RIGHT ON L1894 ROAD PROCEED TO NDELESHANE AREA NEXT TO MAZEKA STORE TO DROP OFF PASSENGERS.</p>



## transport

Department:  
Transport  
Province of KwaZulu-Natal

## GAZETTE

LGKZNG03-2019-  
APR

REGION: ALL

<b>12.5</b>	<p>GEZUBUSO HIGH TO PIETERMARITZBURG INBOUND ROUTE FROM GEZUBUSO HIGH AREA NEXT TO VULINGQONDO RESTAURANT PICK UP PASSENGERS PROCEED ALONG D2341 ROAD TURN RIGHT TO JOIN SELBY MSIMANG ROAD PROCEED ALONG SELBY MSIMANG ROAD NO PICKING UP PASSENGERS ON CROSSING THE RAILWAY BRIDGE ON SELBY MSIMANG ROAD PROCEED TO JOIN MOSES MABHIDA ROAD TURN RIGHT TO JOIN LANGALIBALELE STREET PICK UP PASSENGERS TURN LEFT TO JOIN RETIEF STREET TURN RIGHT TO JOIN BERG STREET TURN LEFT TO BERG STREET TURN RIGHT TO BOOM STREET PROCEED TO ENTER RETIEF STREET TAXI RANK AND DROP OFF PASSENGERS. OUTBOUND ROUTE FROM RETIEF STREET TAXI RANK PICK UP PASSENGERS TURN RIGHT TO JOIN PIETERMARITZ STREET TURN LEFT TO PINE STREET BECOMING MOSES MABHIDA ROAD PROCEED TO JOIN SELBY MSIMANG ROAD PICK UP PASSENGERS ONLY, PROCEED ALONG SELBY MSIMANG ROAD START DROPPING OFF PASSENGERS ON CROSSING THE RAILWAY BRIDGE ON SELBY MSIMANG ROAD TURN LEFT TO JOIN D2341 PROCEED TO GEZUBUSO HIGH AREA NEXT TO VULINGQONDO RESTAURANT DROP OFF PASSENGERS.</p>
<b>12.6</b>	<p>TAFULENI TO PIETERMARITZBURG (AMENDED) INBOUND ROUTE FROM TAFULENI AREA NEXT TO NTEMBENI CLINIC PROCEED ALONG D1128 TURN RIGHT TO L2153 PASSING BHEKUXIMBA PRIMARY SCHOOL MAKE A U TURN AT NGCOBO TUCKSHOP CROSSING OVER TO D2065 WHICH BECOMES D683 MAKE A U TURN AT KWAMSINGA PRIMARY SCHOOL ALONG D683 WHICH TURNS TO D2065 TURN LEFT TO JOIN D1128 TURN RIGHT TO JOIN D1125 MAKE A U TURN NEXT TO UMNENI WATER BOARD OFFICES PROCEED ALONG D1128 TURN RIGHT TO JOIN D1134 PROCEED AND MAKE A U TURN NEXT TO ZONDI TRIBAL AUTHORITY TURN RIGHT TO D1128 TURN RIGHT TO JOIN SELBY MSIMANG ROAD NO PICKING UP PASSENGERS ON CROSSING THE RAILWAY BRIDGE PROCEED TO JOIN MOSES MABHIDA ROAD TURN RIGHT TO JOIN LANGALIBALELE STREET PICK UP PASSENGERS TURN LEFT TO JOIN RETIEF STREET TURN RIGHT TO JOIN BERG STREET TURN LEFT TO MASUKWANA STREET TURN RIGHT TO BOOM STREET PROCEED TO ENTER RETIEF STREET TAXI RANK AND DROP OFF PASSENGERS. OUTBOUND ROUTE FROM RETIEF STREET TAXI RANK PICK UP PASSENGERS TURN RIGHT TO JOIN PIETERMARITZ STREET TURN LEFT TO PINE STREET BECOMING MOSES MABHIDA ROAD PROCEED TO JOIN SELBY MSIMANG ROAD PICK UP PASSENGERS ONLY, PROCEED ALONG SELBY MSIMANG ROAD START DROPPING OFF PASSENGERS ON CROSSING THE RAILWAY BRIDGE ON SELBY MSIMANG ROAD AND RETURN TO TAFULENI ON THE SAME ROUTE AS THE INBOUND ROUTE.</p>



**transport**

Department:  
Transport  
Province of KwaZulu-Natal

**GAZETTE**

**LGKZNG03-2019-  
APR  
REGION: ALL**

1) <b>Application Number:</b> APP0085154	2) <b>Gazette Number:</b> LGKZNG03-2019-APR
3) <b>Applicant:</b> ANZ MKHIZE <b>ID NO.</b> 5004235357081 <b>Association:</b> MAFUNZE MPUMUZA INADI INCWADI T.O.A	4) <b>Applicant Address:</b> P. O BOX 75 ELANDSKOP KWAZULU-NATAL KWA-ZULU NATAL 3226
5) <b>Existing Licence Holder:</b> NOT APPLICABLE <b>ID NO.</b> NOT APPLICABLE	6) <b>Existing Licence Holder Address:</b> NOT APPLICABLE
7) <b>Type of application:</b> ADD AUTHORISATIONS/ROUTES	8) <b>Operating Licence Number:</b> LGKZN0403000200
9) <b>Vehicle Type:</b> MINIBUS	10) 1 X 15 (SEATED) + 0 (STANDING)
11) <b>Region:</b> UMGUNGUNDLOVU	
12.1	<p><b>HENLEY DAM TO PIETERMARITZBURG</b></p> <p><b>INBOUND ROUTE</b> FROM HENLEY DAM NEXT TO UMNGENI WATER OFFICES PROCEED ALONG ROAD L1490 TURN LEFT TO JOIN SELBY MSIMANG ROAD NO PICKING UP OF PASSENGERS ON CROSSING THE RAILWAY BRIDGE ON SELBY MSIMANG ROAD PROCEED JOIN MOSES MABHIDA ROAD JOIN LANGALIBALELE STREET AND START PICKING PASSENGERS TURN LEFT TO JOIN RETIEF STREET TURN RIGHT TO BERG STREET TURN LEFT TO MASUKWANA STREET TURN RIGHT TO BOOM STREET PROCEED TO ENTER RETIEF STREET TAXI RANK AT THE CORNER OF BOOM STREET AND RETIEF STREET TO DROP OFF PASSENGERS.</p> <p><b>OUTBOUND ROUTE</b> FROM RETIEF STREET TAXI RANK PICK UP PASSENGERS TURN RIGHT TO JOIN PIETERMARITZ STREET TURN LEFT TO PINE STREET BECOMING MOSES MABHIDA ROAD PROCEED TO JOIN SELBY MSIMANG ROAD PICK UP PASSENGERS ONLY, PROCEED ALONG SELBY MSIMANG ROAD START DROPPING OFF PASSENGERS ON CROSSING THE RAILWAY BRIDGE ON SELBY MSIMANG ROAD TURN RIGHT TO JOIN L1490 PROCEED TO HENLEY DAM TO DROP OFF PASSENGERS.</p>



## transport

Department:  
Transport  
Province of KwaZulu-Natal

## GAZETTE

LGKZNG03-2019-  
APR

REGION: ALL

- 12.2 | KWASHANGE TO PIETERMARITZBURG  
 INBOUND ROUTE  
 FROM KWASHANGE AREA NEXT TO THE ANGLICAN CHURCH AT D1138 PROCEED ALONG D1138 TURN LEFT TO JOIN P412 PROCEED ALONG P412 TURN LEFT TO JOIN SELBY MSIMANG ROAD NO PICKING UP OF PASSENGERS ON CROSSING THE RAILWAY BRIDGE ON SELBY MSIMANG ROAD PROCEED TO JOIN MOSES MABHIDA ROAD JOIN LANGALIBALELE STREET AND START PICKING UP PASSENGERS TURN LEFT TO JOIN RETIEF STREET TURN RIGHT TO BERG STREET TURN LEFT TO MASUKWANA STREET TURN RIGHT TO BOOM STREET PROCEED TO ENTER RETIEF STREET TAXI RANK AT THE CORNER OF BOOM STREET AND RETIEF STREET TO DROP OFF PASSENGERS.  
 OUTBOUND ROUTE  
 FROM RETIEF STREET TAXI RANK PICK UP PASSENGERS TURN RIGHT TO JOIN PIETERMARITZ STREET TURN LEFT TO PINE STREET BECOMING MOSES MABHIDA ROAD PROCEED TO JOIN SELBY MSIMANG ROAD PICK UP PASSENGERS ONLY, PROCEED ALONG SELBY MSIMANG ROAD START DROPPING OFF PASSENGERS ON CROSSING THE RAILWAY BRIDGE ON SELBY MSIMANG ROAD TURN RIGHT TO JOIN P412 PROCEED ALONG P412 TURN RIGHT TO JOIN D1138 TO KWASHANGE AREA NEXT TO THE ANGLICAN CHURCH AT D1138 DROP OFF PASSENGERS.  
 INBOUND ROUTE (ALTERNATE)  
 FROM KWASHANGE AREA NEXT TO THE ANGLICAN CHURCH AT D1138 PROCEED ALONG D1138 TURN LEFT TO JOIN P412 TURN RIGHT TO JOIN D2151, PASSING MTHOLANGQONDO SECONDARY SCHOOL PROCEED ALONG THAT ROAD PASSING KWASHANGE PRIMARY SCHOOL TURN RIGHT TO JOIN P412 TURN LEFT TO JOIN SELBY MSIMANG ROAD NO PICKING UP OF PASSENGERS ON CROSSING THE RAILWAY BRIDGE ON SELBY MSIMANG ROAD PROCEED TO JOIN MOSES MABHIDA ROAD JOIN LANGALIBALELE STREET AND START PICKING UP PASSENGERS TURN LEFT TO ENTER RETIEF STREET TURN RIGHT TO BERG STREET TURN LEFT TO MASUKWANA STREET TURN RIGHT TO BOOM STREET PROCEED TO JOIN RETIEF STREET TAXI RANK AT THE CORNER OF BOOM STREET AND RETIEF STREET TO DROP OFF PASSENGERS.  
 OUTBOUND ROUTE (ALTERNATE)  
 FROM RETIEF STREET TAXI RANK PICK UP PASSENGERS TURN RIGHT TO JOIN PIETERMARITZ STREET TURN LEFT TO PINE STREET BECOMING MOSES MABHIDA ROAD PROCEED TO JOIN SELBY MSIMANG ROAD PICK UP PASSENGERS ONLY, PROCEED ALONG SELBY MSIMANG ROAD START DROPPING OFF PASSENGERS ON CROSSING THE RAILWAY BRIDGE ON SELBY MSIMANG ROAD TURN RIGHT TO JOIN P412 PROCEED TO TURN LEFT TO THE ROAD PASSING KWASHANGE PRIMARY SCHOOL PROCEED ALONG THAT ROAD AND PASS MTHOLANGQONDO SECONDARY SCHOOL TURN LEFT TO JOIN P412 TURN RIGHT TO D1138 PROCEED TO KWASHANGE AREA NEXT TO THE ANGLICAN CHURCH TO DROP OFF PASSENGERS.





**transport**

Department:  
Transport  
Province of KwaZulu-Natal

**GAZETTE**

LGKZNG03-2019-  
APR  
REGION: ALL

<b>12.3</b>	<p><b>MBIZANA TO PIETERMARITZBURG</b>  <b>INBOUND ROUTE</b>                  FROM MBIZANA AREA NEXT TO THUSI TUCKSHOP PROCEED ALONG D2344 TURN RIGHT TO JOIN JOHN NKABINI ROAD PROCEED AND MAKE A U TURN ON REACHING NHLAZATSHE AREA PROCEED ALONG JOHN NKABINI ROAD TURN RIGHT TO JOIN D2344 TURN RIGHT TO JOIN SELBY MSIMANG ROAD NO PICKING UP OF PASSENGERS ON CROSSING THE RAILWAY BRIDGE ON SELBY MSIMANG ROAD PROCEED TO JOIN MOSES MABHIDA ROAD JOIN LANGALIBALELE STREET AND START PICKING UP PASSENGERS TURN LEFT TO JOIN RETIEF STREET TURN RIGHT TO BERG STREET TURN LEFT TO MASUKWANA STREET TURN RIGHT TO BOOM STREET PROCEED TO ENTER RETIEF STREET TAXI RANK AT THE CORNER OF BOOM STREET AND RETIEF STREET TO DROP OFF PASSENGERS.  <b>OUTBOUND ROUTE</b>                  FROM RETIEF STREET TAXI RANK PICK UP PASSENGERS TURN RIGHT TO JOIN PIETERMARITZ STREET TURN LEFT TO PINE STREET BECOMING MOSES MABHIDA ROAD PROCEED TO JOIN SELBY MSIMANG ROAD PICK UP PASSENGERS ONLY, PROCEED ALONG SELBY MSIMANG ROAD START DROPPING OFF PASSENGERS ON CROSSING THE RAILWAY BRIDGE ON SELBY MSIMANG ROAD TURN LEFT TO JOIN D2344 PROCEED TO TURN LEFT TO JOHN NKABINI ROAD MAKE A U TURN ON REACHING NHLAZATSHE AREA PROCEED ALONG JOHN NKABINI ROAD TURN LEFT TO JOIN D2344 PROCEED TO DROP OFF PASSENGERS NEXT TO THUSI TUCKSHOP AT MBIZANA AREA.  <b>INBOUND ROUTE (ALTERNATE)</b>                  FROM MBIZANA AREA NEXT TO THUSI TUCKSHOP PROCEED ALONG D2344 TURN RIGHT TO JOIN JOHN NKABINI ROAD PROCEED AND MAKE A U TURN ON REACHING NHLAZATSHE AREA PROCEED ALONG JOHN NKABINI ROAD TURN RIGHT TO JOIN D2344 TURN LEFT ON ROAD L1489 PASSING MNYANDU CHURCH OF NAZARENE TURN LEFT ON AN UNNAMED GRAVEL ROAD MAKE A U TURN BY INDUNA NXUMALO RESIDENCE PROCEED TO TURN LEFT TO JOIN L1489 ROAD TURN RIGHT TO JOIN SELBY MSIMANG ROAD NO PICKING UP OF PASSENGERS ON CROSSING THE RAILWAY BRIDGE ON SELBY MSIMANG ROAD PROCEED TO JOIN MOSES MABHIDA ROAD JOIN LANGALIBALELE STREET AND PICK UP PASSENGERS TURN LEFT TO JOIN RETIEF STREET TURN RIGHT TO BERG STREET TURN LEFT TO MASUKWANA STREET TURN RIGHT TO BOOM STREET PROCEED TO ENTER RETIEF STREET TAXI RANK TO DROP OFF PASSENGERS.  <b>OUTBOUND ROUTE (ALTERNATE)</b>                  FROM RETIEF STREET TAXI RANK PICK UP PASSENGERS TURN RIGHT TO JOIN PIETERMARITZ STREET TURN LEFT TO PINE STREET BECOMING MOSES MABHIDA ROAD PROCEED TO JOIN SELBY MSIMANG ROAD PICK UP PASSENGERS ONLY, PROCEED ALONG SELBY MSIMANG ROAD START DROPPING OFF PASSENGERS ON CROSSING THE RAILWAY BRIDGE ON SELBY MSIMANG ROAD TURN LEFT AND JOIN L1489 ROAD TURN RIGHT ON AN UNNAMED GRAVEL ROAD, AND MAKE A U TURN BY INDUNA NXUMALO RESIDENCE TURN RIGHT TO L1489 ROAD PASSING MNYANDU CHURCH OF NAZARENE TURN RIGHT TO D2344 TURN LEFT TO JOHN NKABINI ROAD PROCEED AND MAKE A U TURN ON REACHING NHLAZATSHE AREA PROCEED ON JOHN NKABINI ROAD TURN LEFT ON D2344 PROCEED TO MBIZANA AREA AND DROP OFF PASSENGERS NEXT TO THUSI TUCKSHOP.</p>
<b>12.4</b>	<p><b>NDELESHANE TO PIETERMARITZBURG</b>  <b>INBOUND ROUTE</b>                  FROM NDELESHANE AREA NEXT TO MAZEKA STORE PICK UP PASSENGERS PROCEED ALONG L1894 PROCEED TO TURN LEFT TO SELBY MSIMANG ROAD PROCEED ALONG SELBY MSIMANG ROAD NO PICKING UP OF PASSENGERS ON CROSSING THE RAILWAY BRIDGE PROCEED TO JOIN MOSES MABHIDA ROAD TURN RIGHT TO JOIN LANGALIBALELE STREET PICK UP PASSENGERS TURN LEFT TO JOIN RETIEF STREET TURN RIGHT TO JOIN BERG STREET TURN LEFT TO MASUKWANA STREET TURN RIGHT TO BOOM STREET PROCEED TO ENTER RETIEF STREET TAXI RANK AND DROP OFF PASSENGERS.  <b>OUTBOUND ROUTE</b>                  FROM RETIEF STREET TAXI RANK PICK UP PASSENGERS TURN RIGHT TO JOIN PIETERMARITZ STREET TURN LEFT TO PINE STREET BECOMING MOSES MABHIDA ROAD PROCEED TO JOIN SELBY MSIMANG ROAD PICK UP PASSENGERS ONLY, PROCEED ALONG SELBY MSIMANG ROAD START DROPPING OFF PASSENGERS ON CROSSING THE RAILWAY BRIDGE ON SELBY MSIMANG ROAD TURN RIGHT ON L1894 ROAD PROCEED TO NDELESHANE AREA NEXT TO MAZEKA STORE TO DROP OFF PASSENGERS.</p>



## transport

Department:  
Transport  
Province of KwaZulu-Natal

## GAZETTE

LGKZNG03-2019-  
APR

REGION: ALL

<b>12.5</b>	<p>GEZUBUSO HIGH TO PIETERMARITZBURG INBOUND ROUTE FROM GEZUBUSO HIGH AREA NEXT TO VULINGQONDO RESTAURANT PICK UP PASSENGERS PROCEED ALONG D2341 ROAD TURN RIGHT TO JOIN SELBY MSIMANG ROAD PROCEED ALONG SELBY MSIMANG ROAD NO PICKING UP PASSENGERS ON CROSSING THE RAILWAY BRIDGE ON SELBY MSIMANG ROAD PROCEED TO JOIN MOSES MABHIDA ROAD TURN RIGHT TO JOIN LANGALIBALELE STREET PICK UP PASSENGERS TURN LEFT TO JOIN RETIEF STREET TURN RIGHT TO JOIN BERG STREET TURN LEFT TO BERG STREET TURN RIGHT TO BOOM STREET PROCEED TO ENTER RETIEF STREET TAXI RANK AND DROP OFF PASSENGERS. OUTBOUND ROUTE FROM RETIEF STREET TAXI RANK PICK UP PASSENGERS TURN RIGHT TO JOIN PIETERMARITZ STREET TURN LEFT TO PINE STREET BECOMING MOSES MABHIDA ROAD PROCEED TO JOIN SELBY MSIMANG ROAD PICK UP PASSENGERS ONLY, PROCEED ALONG SELBY MSIMANG ROAD START DROPPING OFF PASSENGERS ON CROSSING THE RAILWAY BRIDGE ON SELBY MSIMANG ROAD TURN LEFT TO JOIN D2341 PROCEED TO GEZUBUSO HIGH AREA NEXT TO VULINGQONDO RESTAURANT DROP OFF PASSENGERS.</p>
<b>12.6</b>	<p>TAFULENI TO PIETERMARITZBURG (AMENDED) INBOUND ROUTE FROM TAFULENI AREA NEXT TO NTEMBENI CLINIC PROCEED ALONG D1128 TURN RIGHT TO L2153 PASSING BHEKUXIMBA PRIMARY SCHOOL MAKE A U TURN AT NGCOBO TUCKSHOP CROSSING OVER TO D2065 WHICH BECOMES D683 MAKE A U TURN AT KWAMSINGA PRIMARY SCHOOL ALONG D683 WHICH TURNS TO D2065 TURN LEFT TO JOIN D1128 TURN RIGHT TO JOIN D1125 MAKE A U TURN NEXT TO UMNENI WATER BOARD OFFICES PROCEED ALONG D1128 TURN RIGHT TO JOIN D1134 PROCEED AND MAKE A U TURN NEXT TO ZONDI TRIBAL AUTHORITY TURN RIGHT TO D1128 TURN RIGHT TO JOIN SELBY MSIMANG ROAD NO PICKING UP PASSENGERS ON CROSSING THE RAILWAY BRIDGE PROCEED TO JOIN MOSES MABHIDA ROAD TURN RIGHT TO JOIN LANGALIBALELE STREET PICK UP PASSENGERS TURN LEFT TO JOIN RETIEF STREET TURN RIGHT TO JOIN BERG STREET TURN LEFT TO MASUKWANA STREET TURN RIGHT TO BOOM STREET PROCEED TO ENTER RETIEF STREET TAXI RANK AND DROP OFF PASSENGERS. OUTBOUND ROUTE FROM RETIEF STREET TAXI RANK PICK UP PASSENGERS TURN RIGHT TO JOIN PIETERMARITZ STREET TURN LEFT TO PINE STREET BECOMING MOSES MABHIDA ROAD PROCEED TO JOIN SELBY MSIMANG ROAD PICK UP PASSENGERS ONLY, PROCEED ALONG SELBY MSIMANG ROAD START DROPPING OFF PASSENGERS ON CROSSING THE RAILWAY BRIDGE ON SELBY MSIMANG ROAD AND RETURN TO TAFULENI ON THE SAME ROUTE AS THE INBOUND ROUTE.</p>



**transport**

Department:  
Transport  
Province of KwaZulu-Natal

**GAZETTE**

**LGKZNG03-2019-  
APR  
REGION: ALL**

<p>1) <b>Application Number:</b> APP0085179</p> <p>3) <b>Applicant:</b> BJ NGCOBO <b>ID NO.</b> 5407125739088 <b>Association:</b> MAFUNZE MPUMUZA INADI INCWADI T.O.A</p> <p>5) <b>Existing Licence Holder:</b> NOT APPLICABLE <b>ID NO.</b> NOT APPLICABLE</p> <p>7) <b>Type of application:</b> ADD AUTHORISATIONS/ROUTES</p> <p>9) <b>Vehicle Type:</b> MINIBUS</p> <p>11) <b>Region:</b> UMGUNGUNDLOVU</p>	<p>2) <b>Gazette Number:</b> LGKZNG03-2019-APR</p> <p>4) <b>Applicant Address:</b> PO BOX 423 PLESSISLEAR, PMBURG KWA ZULU NATAL 3216</p> <p>6) <b>Existing Licence Holder Address:</b> NOT APPLICABLE</p> <p>8) <b>Operating Licence Number:</b> LGKZN0403000738</p> <p>10) 1 X 15 (SEATED) + 0 (STANDING)</p>
<p>12.1</p>	<p><b>HENLEY DAM TO PIETERMARITZBURG</b> INBOUND ROUTE FROM HENLEY DAM NEXT TO UMGNGENI WATER OFFICES PROCEED ALONG ROAD L1490 TURN LEFT TO JOIN SELBY MSIMANG ROAD NO PICKING UP OF PASSENGERS ON CROSSING THE RAILWAY BRIDGE ON SELBY MSIMANG ROAD PROCEED JOIN MOSES MABHIDA ROAD JOIN LANGALIBALELE STREET AND START PICKING PASSENGERS TURN LEFT TO JOIN RETIEF STREET TURN RIGHT TO BERG STREET TURN LEFT TO MASUKWANA STREET TURN RIGHT TO BOOM STREET PROCEED TO ENTER RETIEF STREET TAXI RANK AT THE CORNER OF BOOM STREET AND RETIEF STREET TO DROP OFF PASSENGERS. OUTBOUND ROUTE FROM RETIEF STREET TAXI RANK PICK UP PASSENGERS TURN RIGHT TO JOIN PIETERMARITZ STREET TURN LEFT TO PINE STREET BECOMING MOSES MABHIDA ROAD PROCEED TO JOIN SELBY MSIMANG ROAD PICK UP PASSENGERS ONLY, PROCEED ALONG SELBY MSIMANG ROAD START DROPPING OFF PASSENGERS ON CROSSING THE RAILWAY BRIDGE ON SELBY MSIMANG ROAD TURN RIGHT TO JOIN L1490 PROCEED TO HENLEY DAM TO DROP OFF PASSENGERS.</p>



## transport

Department:  
Transport  
Province of KwaZulu-Natal

## GAZETTE

LGKZNG03-2019-  
APR

REGION: ALL

- 12.2 | KWASHANGE TO PIETERMARITZBURG
- INBOUND ROUTE  
FROM KWASHANGE AREA NEXT TO THE ANGLICAN CHURCH AT D1138 PROCEED ALONG D1138 TURN LEFT TO JOIN P412 PROCEED ALONG P412 TURN LEFT TO JOIN SELBY MSIMANG ROAD NO PICKING UP OF PASSENGERS ON CROSSING THE RAILWAY BRIDGE ON SELBY MSIMANG ROAD PROCEED TO JOIN MOSES MABHIDA ROAD JOIN LANGALIBALELE STREET AND START PICKING UP PASSENGERS TURN LEFT TO JOIN RETIEF STREET TURN RIGHT TO BERG STREET TURN LEFT TO MASUKWANA STREET TURN RIGHT TO BOOM STREET PROCEED TO ENTER RETIEF STREET TAXI RANK AT THE CORNER OF BOOM STREET AND RETIEF STREET TO DROP OFF PASSENGERS.
- OUTBOUND ROUTE  
FROM RETIEF STREET TAXI RANK PICK UP PASSENGERS TURN RIGHT TO JOIN PIETERMARITZ STREET TURN LEFT TO PINE STREET BECOMING MOSES MABHIDA ROAD PROCEED TO JOIN SELBY MSIMANG ROAD PICK UP PASSENGERS ONLY, PROCEED ALONG SELBY MSIMANG ROAD START DROPPING OFF PASSENGERS ON CROSSING THE RAILWAY BRIDGE ON SELBY MSIMANG ROAD TURN RIGHT TO JOIN P412 PROCEED ALONG P412 TURN RIGHT TO JOIN D1138 TO KWASHANGE AREA NEXT TO THE ANGLICAN CHURCH AT D1138 DROP OFF PASSENGERS.
- INBOUND ROUTE (ALTERNATE)  
FROM KWASHANGE AREA NEXT TO THE ANGLICAN CHURCH AT D1138 PROCEED ALONG D1138 TURN LEFT TO JOIN P412 TURN RIGHT TO JOIN D2151, PASSING MTHOLANGQONDO SECONDARY SCHOOL PROCEED ALONG THAT ROAD PASSING KWASHANGE PRIMARY SCHOOL TURN RIGHT TO JOIN P412 TURN LEFT TO JOIN SELBY MSIMANG ROAD NO PICKING UP OF PASSENGERS ON CROSSING THE RAILWAY BRIDGE ON SELBY MSIMANG ROAD PROCEED TO JOIN MOSES MABHIDA ROAD JOIN LANGALIBALELE STREET AND START PICKING UP PASSENGERS TURN LEFT TO ENTER RETIEF STREET TURN RIGHT TO BERG STREET TURN LEFT TO MASUKWANA STREET TURN RIGHT TO BOOM STREET PROCEED TO JOIN RETIEF STREET TAXI RANK AT THE CORNER OF BOOM STREET AND RETIEF STREET TO DROP OFF PASSENGERS.
- OUTBOUND ROUTE (ALTERNATE)  
FROM RETIEF STREET TAXI RANK PICK UP PASSENGERS TURN RIGHT TO JOIN PIETERMARITZ STREET TURN LEFT TO PINE STREET BECOMING MOSES MABHIDA ROAD PROCEED TO JOIN SELBY MSIMANG ROAD PICK UP PASSENGERS ONLY, PROCEED ALONG SELBY MSIMANG ROAD START DROPPING OFF PASSENGERS ON CROSSING THE RAILWAY BRIDGE ON SELBY MSIMANG ROAD TURN RIGHT TO JOIN P412 PROCEED TO TURN LEFT TO THE ROAD PASSING KWASHANGE PRIMARY SCHOOL PROCEED ALONG THAT ROAD AND PASS MTHOLANGQONDO SECONDARY SCHOOL TURN LEFT TO JOIN P412 TURN RIGHT TO D1138 PROCEED TO KWASHANGE AREA NEXT TO THE ANGLICAN CHURCH TO DROP OFF PASSENGERS.



**transport**

Department:  
Transport  
Province of KwaZulu-Natal

**GAZETTE**

LGKZNG03-2019-  
APR  
REGION: ALL

<b>12.3</b>	<p><b>MBIZANA TO PIETERMARITZBURG</b>  <b>INBOUND ROUTE</b>                  FROM MBIZANA AREA NEXT TO THUSI TUCKSHOP PROCEED ALONG D2344 TURN RIGHT TO JOIN JOHN NKABINI ROAD PROCEED AND MAKE A U TURN ON REACHING NHLAZATSHE AREA PROCEED ALONG JOHN NKABINI ROAD TURN RIGHT TO JOIN D2344 TURN RIGHT TO JOIN SELBY MSIMANG ROAD NO PICKING UP OF PASSENGERS ON CROSSING THE RAILWAY BRIDGE ON SELBY MSIMANG ROAD PROCEED TO JOIN MOSES MABHIDA ROAD JOIN LANGALIBALELE STREET AND START PICKING UP PASSENGERS TURN LEFT TO JOIN RETIEF STREET TURN RIGHT TO BERG STREET TURN LEFT TO MASUKWANA STREET TURN RIGHT TO BOOM STREET PROCEED TO ENTER RETIEF STREET TAXI RANK AT THE CORNER OF BOOM STREET AND RETIEF STREET TO DROP OFF PASSENGERS.  <b>OUTBOUND ROUTE</b>                  FROM RETIEF STREET TAXI RANK PICK UP PASSENGERS TURN RIGHT TO JOIN PIETERMARITZ STREET TURN LEFT TO PINE STREET BECOMING MOSES MABHIDA ROAD PROCEED TO JOIN SELBY MSIMANG ROAD PICK UP PASSENGERS ONLY, PROCEED ALONG SELBY MSIMANG ROAD START DROPPING OFF PASSENGERS ON CROSSING THE RAILWAY BRIDGE ON SELBY MSIMANG ROAD TURN LEFT TO JOIN D2344 PROCEED TO TURN LEFT TO JOHN NKABINI ROAD MAKE A U TURN ON REACHING NHLAZATSHE AREA PROCEED ALONG JOHN NKABINI ROAD TURN LEFT TO JOIN D2344 PROCEED TO DROP OFF PASSENGERS NEXT TO THUSI TUCKSHOP AT MBIZANA AREA.  <b>INBOUND ROUTE (ALTERNATE)</b>                  FROM MBIZANA AREA NEXT TO THUSI TUCKSHOP PROCEED ALONG D2344 TURN RIGHT TO JOIN JOHN NKABINI ROAD PROCEED AND MAKE A U TURN ON REACHING NHLAZATSHE AREA PROCEED ALONG JOHN NKABINI ROAD TURN RIGHT TO JOIN D2344 TURN LEFT ON ROAD L1489 PASSING MNYANDU CHURCH OF NAZARENE TURN LEFT ON AN UNNAMED GRAVEL ROAD MAKE A U TURN BY INDUNA NXUMALO RESIDENCE PROCEED TO TURN LEFT TO JOIN L1489 ROAD TURN RIGHT TO JOIN SELBY MSIMANG ROAD NO PICKING UP OF PASSENGERS ON CROSSING THE RAILWAY BRIDGE ON SELBY MSIMANG ROAD PROCEED TO JOIN MOSES MABHIDA ROAD JOIN LANGALIBALELE STREET AND PICK UP PASSENGERS TURN LEFT TO JOIN RETIEF STREET TURN RIGHT TO BERG STREET TURN LEFT TO MASUKWANA STREET TURN RIGHT TO BOOM STREET PROCEED TO ENTER RETIEF STREET TAXI RANK TO DROP OFF PASSENGERS.  <b>OUTBOUND ROUTE (ALTERNATE)</b>                  FROM RETIEF STREET TAXI RANK PICK UP PASSENGERS TURN RIGHT TO JOIN PIETERMARITZ STREET TURN LEFT TO PINE STREET BECOMING MOSES MABHIDA ROAD PROCEED TO JOIN SELBY MSIMANG ROAD PICK UP PASSENGERS ONLY, PROCEED ALONG SELBY MSIMANG ROAD START DROPPING OFF PASSENGERS ON CROSSING THE RAILWAY BRIDGE ON SELBY MSIMANG ROAD TURN LEFT AND JOIN L1489 ROAD TURN RIGHT ON AN UNNAMED GRAVEL ROAD, AND MAKE A U TURN BY INDUNA NXUMALO RESIDENCE TURN RIGHT TO L1489 ROAD PASSING MNYANDU CHURCH OF NAZARENE TURN RIGHT TO D2344 TURN LEFT TO JOHN NKABINI ROAD PROCEED AND MAKE A U TURN ON REACHING NHLAZATSHE AREA PROCEED ON JOHN NKABINI ROAD TURN LEFT ON D2344 PROCEED TO MBIZANA AREA AND DROP OFF PASSENGERS NEXT TO THUSI TUCKSHOP.</p>
<b>12.4</b>	<p><b>NDELESHANE TO PIETERMARITZBURG</b>  <b>INBOUND ROUTE</b>                  FROM NDELESHANE AREA NEXT TO MAZEKA STORE PICK UP PASSENGERS PROCEED ALONG L1894 PROCEED TO TURN LEFT TO SELBY MSIMANG ROAD PROCEED ALONG SELBY MSIMANG ROAD NO PICKING UP OF PASSENGERS ON CROSSING THE RAILWAY BRIDGE PROCEED TO JOIN MOSES MABHIDA ROAD TURN RIGHT TO JOIN LANGALIBALELE STREET PICK UP PASSENGERS TURN LEFT TO JOIN RETIEF STREET TURN RIGHT TO JOIN BERG STREET TURN LEFT TO MASUKWANA STREET TURN RIGHT TO BOOM STREET PROCEED TO ENTER RETIEF STREET TAXI RANK AND DROP OFF PASSENGERS.  <b>OUTBOUND ROUTE</b>                  FROM RETIEF STREET TAXI RANK PICK UP PASSENGERS TURN RIGHT TO JOIN PIETERMARITZ STREET TURN LEFT TO PINE STREET BECOMING MOSES MABHIDA ROAD PROCEED TO JOIN SELBY MSIMANG ROAD PICK UP PASSENGERS ONLY, PROCEED ALONG SELBY MSIMANG ROAD START DROPPING OFF PASSENGERS ON CROSSING THE RAILWAY BRIDGE ON SELBY MSIMANG ROAD TURN RIGHT ON L1894 ROAD PROCEED TO NDELESHANE AREA NEXT TO MAZEKA STORE TO DROP OFF PASSENGERS.</p>



## transport

Department:  
Transport  
Province of KwaZulu-Natal

## GAZETTE

LGKZNG03-2019-  
APR

REGION: ALL

<b>12.5</b>	<p>GEZUBUSO HIGH TO PIETERMARITZBURG INBOUND ROUTE FROM GEZUBUSO HIGH AREA NEXT TO VULINGQONDO RESTAURANT PICK UP PASSENGERS PROCEED ALONG D2341 ROAD TURN RIGHT TO JOIN SELBY MSIMANG ROAD PROCEED ALONG SELBY MSIMANG ROAD NO PICKING UP PASSENGERS ON CROSSING THE RAILWAY BRIDGE ON SELBY MSIMANG ROAD PROCEED TO JOIN MOSES MABHIDA ROAD TURN RIGHT TO JOIN LANGALIBALELE STREET PICK UP PASSENGERS TURN LEFT TO JOIN RETIEF STREET TURN RIGHT TO JOIN BERG STREET TURN LEFT TO BERG STREET TURN RIGHT TO BOOM STREET PROCEED TO ENTER RETIEF STREET TAXI RANK AND DROP OFF PASSENGERS. OUTBOUND ROUTE FROM RETIEF STREET TAXI RANK PICK UP PASSENGERS TURN RIGHT TO JOIN PIETERMARITZ STREET TURN LEFT TO PINE STREET BECOMING MOSES MABHIDA ROAD PROCEED TO JOIN SELBY MSIMANG ROAD PICK UP PASSENGERS ONLY, PROCEED ALONG SELBY MSIMANG ROAD START DROPPING OFF PASSENGERS ON CROSSING THE RAILWAY BRIDGE ON SELBY MSIMANG ROAD TURN LEFT TO JOIN D2341 PROCEED TO GEZUBUSO HIGH AREA NEXT TO VULINGQONDO RESTAURANT DROP OFF PASSENGERS.</p>
<b>12.6</b>	<p>TAFULENI TO PIETERMARITZBURG (AMENDED) INBOUND ROUTE FROM TAFULENI AREA NEXT TO NTEMBENI CLINIC PROCEED ALONG D1128 TURN RIGHT TO L2153 PASSING BHEKUXIMBA PRIMARY SCHOOL MAKE A U TURN AT NGCOBO TUCKSHOP CROSSING OVER TO D2065 WHICH BECOMES D683 MAKE A U TURN AT KWAMSINGA PRIMARY SCHOOL ALONG D683 WHICH TURNS TO D2065 TURN LEFT TO JOIN D1128 TURN RIGHT TO JOIN D1125 MAKE A U TURN NEXT TO UMNENI WATER BOARD OFFICES PROCEED ALONG D1128 TURN RIGHT TO JOIN D1134 PROCEED AND MAKE A U TURN NEXT TO ZONDI TRIBAL AUTHORITY TURN RIGHT TO D1128 TURN RIGHT TO JOIN SELBY MSIMANG ROAD NO PICKING UP PASSENGERS ON CROSSING THE RAILWAY BRIDGE PROCEED TO JOIN MOSES MABHIDA ROAD TURN RIGHT TO JOIN LANGALIBALELE STREET PICK UP PASSENGERS TURN LEFT TO JOIN RETIEF STREET TURN RIGHT TO JOIN BERG STREET TURN LEFT TO MASUKWANA STREET TURN RIGHT TO BOOM STREET PROCEED TO ENTER RETIEF STREET TAXI RANK AND DROP OFF PASSENGERS. OUTBOUND ROUTE FROM RETIEF STREET TAXI RANK PICK UP PASSENGERS TURN RIGHT TO JOIN PIETERMARITZ STREET TURN LEFT TO PINE STREET BECOMING MOSES MABHIDA ROAD PROCEED TO JOIN SELBY MSIMANG ROAD PICK UP PASSENGERS ONLY, PROCEED ALONG SELBY MSIMANG ROAD START DROPPING OFF PASSENGERS ON CROSSING THE RAILWAY BRIDGE ON SELBY MSIMANG ROAD AND RETURN TO TAFULENI ON THE SAME ROUTE AS THE INBOUND ROUTE.</p>



**transport**

Department:  
Transport  
Province of KwaZulu-Natal

**GAZETTE**

**LGKZNG03-2019-  
APR  
REGION: ALL**

<p>1) <b>Application Number:</b> APP0085264</p> <p>3) <b>Applicant:</b> LS ZONDO <b>ID NO.</b> 7012225322088 <b>Association:</b> MAFUNZE MPUMUZA INADI INCWADI T.O.A</p> <p>5) <b>Existing Licence Holder:</b> NOT APPLICABLE <b>ID NO.</b> NOT APPLICABLE</p> <p>7) <b>Type of application:</b> ADD AUTHORISATIONS/ROUTES</p> <p>9) <b>Vehicle Type:</b> MINIBUS</p> <p>11) <b>Region:</b> UMGUNGUNDLOVU</p>	<p>2) <b>Gazette Number:</b> LGKZNG03-2019-APR</p> <p>4) <b>Applicant Address:</b> P O BOX 12134 DORPSPRUIT KWA-ZULU NATAL 3206</p> <p>6) <b>Existing Licence Holder Address:</b> NOT APPLICABLE</p> <p>8) <b>Operating Licence Number:</b> LGKZN0403000033</p> <p>10) 1 X 15 (SEATED) + 0 (STANDING)</p>
<p>12.1</p>	<p><b>HENLEY DAM TO PIETERMARITZBURG</b>  <b>INBOUND ROUTE</b>                  FROM HENLEY DAM NEXT TO UMGENI WATER OFFICES PROCEED ALONG ROAD L1490 TURN LEFT TO JOIN SELBY MSIMANG ROAD NO PICKING UP OF PASSENGERS ON CROSSING THE RAILWAY BRIDGE ON SELBY MSIMANG ROAD PROCEED JOIN MOSES MABHIDA ROAD JOIN LANGALIBALELE STREET AND START PICKING PASSENGERS TURN LEFT TO JOIN RETIEF STREET TURN RIGHT TO BERG STREET TURN LEFT TO MASUKWANA STREET TURN RIGHT TO BOOM STREET PROCEED TO ENTER RETIEF STREET TAXI RANK AT THE CORNER OF BOOM STREET AND RETIEF STREET TO DROP OFF PASSENGERS.  <b>OUTBOUND ROUTE</b>                  FROM RETIEF STREET TAXI RANK PICK UP PASSENGERS TURN RIGHT TO JOIN PIETERMARITZ STREET TURN LEFT TO PINE STREET BECOMING MOSES MABHIDA ROAD PROCEED TO JOIN SELBY MSIMANG ROAD PICK UP PASSENGERS ONLY, PROCEED ALONG SELBY MSIMANG ROAD START DROPPING OFF PASSENGERS ON CROSSING THE RAILWAY BRIDGE ON SELBY MSIMANG ROAD TURN RIGHT TO JOIN L1490 PROCEED TO HENLEY DAM TO DROP OFF PASSENGERS.</p>



## transport

Department:  
Transport  
Province of KwaZulu-Natal

## GAZETTE

LGKZNG03-2019-  
APR

REGION: ALL

- 12.2 | KWASHANGE TO PIETERMARITZBURG  
 INBOUND ROUTE  
 FROM KWASHANGE AREA NEXT TO THE ANGLICAN CHURCH AT D1138 PROCEED ALONG D1138 TURN LEFT TO JOIN P412 PROCEED ALONG P412 TURN LEFT TO JOIN SELBY MSIMANG ROAD NO PICKING UP OF PASSENGERS ON CROSSING THE RAILWAY BRIDGE ON SELBY MSIMANG ROAD PROCEED TO JOIN MOSES MABHIDA ROAD JOIN LANGALIBALELE STREET AND START PICKING UP PASSENGERS TURN LEFT TO JOIN RETIEF STREET TURN RIGHT TO BERG STREET TURN LEFT TO MASUKWANA STREET TURN RIGHT TO BOOM STREET PROCEED TO ENTER RETIEF STREET TAXI RANK AT THE CORNER OF BOOM STREET AND RETIEF STREET TO DROP OFF PASSENGERS.  
 OUTBOUND ROUTE  
 FROM RETIEF STREET TAXI RANK PICK UP PASSENGERS TURN RIGHT TO JOIN PIETERMARITZ STREET TURN LEFT TO PINE STREET BECOMING MOSES MABHIDA ROAD PROCEED TO JOIN SELBY MSIMANG ROAD PICK UP PASSENGERS ONLY, PROCEED ALONG SELBY MSIMANG ROAD START DROPPING OFF PASSENGERS ON CROSSING THE RAILWAY BRIDGE ON SELBY MSIMANG ROAD TURN RIGHT TO JOIN P412 PROCEED ALONG P412 TURN RIGHT TO JOIN D1138 TO KWASHANGE AREA NEXT TO THE ANGLICAN CHURCH AT D1138 DROP OFF PASSENGERS.  
 INBOUND ROUTE (ALTERNATE)  
 FROM KWASHANGE AREA NEXT TO THE ANGLICAN CHURCH AT D1138 PROCEED ALONG D1138 TURN LEFT TO JOIN P412 TURN RIGHT TO JOIN D2151, PASSING MTHOLANGQONDO SECONDARY SCHOOL PROCEED ALONG THAT ROAD PASSING KWASHANGE PRIMARY SCHOOL TURN RIGHT TO JOIN P412 TURN LEFT TO JOIN SELBY MSIMANG ROAD NO PICKING UP OF PASSENGERS ON CROSSING THE RAILWAY BRIDGE ON SELBY MSIMANG ROAD PROCEED TO JOIN MOSES MABHIDA ROAD JOIN LANGALIBALELE STREET AND START PICKING UP PASSENGERS TURN LEFT TO ENTER RETIEF STREET TURN RIGHT TO BERG STREET TURN LEFT TO MASUKWANA STREET TURN RIGHT TO BOOM STREET PROCEED TO JOIN RETIEF STREET TAXI RANK AT THE CORNER OF BOOM STREET AND RETIEF STREET TO DROP OFF PASSENGERS.  
 OUTBOUND ROUTE (ALTERNATE)  
 FROM RETIEF STREET TAXI RANK PICK UP PASSENGERS TURN RIGHT TO JOIN PIETERMARITZ STREET TURN LEFT TO PINE STREET BECOMING MOSES MABHIDA ROAD PROCEED TO JOIN SELBY MSIMANG ROAD PICK UP PASSENGERS ONLY, PROCEED ALONG SELBY MSIMANG ROAD START DROPPING OFF PASSENGERS ON CROSSING THE RAILWAY BRIDGE ON SELBY MSIMANG ROAD TURN RIGHT TO JOIN P412 PROCEED TO TURN LEFT TO THE ROAD PASSING KWASHANGE PRIMARY SCHOOL PROCEED ALONG THAT ROAD AND PASS MTHOLANGQONDO SECONDARY SCHOOL TURN LEFT TO JOIN P412 TURN RIGHT TO D1138 PROCEED TO KWASHANGE AREA NEXT TO THE ANGLICAN CHURCH TO DROP OFF PASSENGERS.





## transport

Department:  
Transport  
Province of KwaZulu-Natal

## GAZETTE

LGKZNG03-2019-  
APR

REGION: ALL

<b>12.3</b>	<p><b>MBIZANA TO PIETERMARITZBURG</b></p> <p><b>INBOUND ROUTE</b></p> <p>FROM MBIZANA AREA NEXT TO THUSI TUCKSHOP PROCEED ALONG D2344 TURN RIGHT TO JOIN JOHN NKABINI ROAD PROCEED AND MAKE A U TURN ON REACHING NHLAZATSHE AREA PROCEED ALONG JOHN NKABINI ROAD TURN RIGHT TO JOIN D2344 TURN RIGHT TO JOIN SELBY MSIMANG ROAD NO PICKING UP OF PASSENGERS ON CROSSING THE RAILWAY BRIDGE ON SELBY MSIMANG ROAD PROCEED TO JOIN MOSES MABHIDA ROAD JOIN LANGALIBALELE STREET AND START PICKING UP PASSENGERS TURN LEFT TO JOIN RETIEF STREET TURN RIGHT TO BERG STREET TURN LEFT TO MASUKWANA STREET TURN RIGHT TO BOOM STREET PROCEED TO ENTER RETIEF STREET TAXI RANK AT THE CORNER OF BOOM STREET AND RETIEF STREET TO DROP OFF PASSENGERS.</p> <p><b>OUTBOUND ROUTE</b></p> <p>FROM RETIEF STREET TAXI RANK PICK UP PASSENGERS TURN RIGHT TO JOIN PIETERMARITZ STREET TURN LEFT TO PINE STREET BECOMING MOSES MABHIDA ROAD PROCEED TO JOIN SELBY MSIMANG ROAD PICK UP PASSENGERS ONLY, PROCEED ALONG SELBY MSIMANG ROAD START DROPPING OFF PASSENGERS ON CROSSING THE RAILWAY BRIDGE ON SELBY MSIMANG ROAD TURN LEFT TO JOIN D2344 PROCEED TO TURN LEFT TO JOHN NKABINI ROAD MAKE A U TURN ON REACHING NHLAZATSHE AREA PROCEED ALONG JOHN NKABINI ROAD TURN LEFT TO JOIN D2344 PROCEED TO DROP OFF PASSENGERS NEXT TO THUSI TUCKSHOP AT MBIZANA AREA.</p> <p><b>INBOUND ROUTE (ALTERNATE)</b></p> <p>FROM MBIZANA AREA NEXT TO THUSI TUCKSHOP PROCEED ALONG D2344 TURN RIGHT TO JOIN JOHN NKABINI ROAD PROCEED AND MAKE A U TURN ON REACHING NHLAZATSHE AREA PROCEED ALONG JOHN NKABINI ROAD TURN RIGHT TO JOIN D2344 TURN LEFT ON ROAD L1489 PASSING MNYANDU CHURCH OF NAZARENE TURN LEFT ON AN UNNAMED GRAVEL ROAD MAKE A U TURN BY INDUNA NXUMALO RESIDENCE PROCEED TO TURN LEFT TO JOIN L1489 ROAD TURN RIGHT TO JOIN SELBY MSIMANG ROAD NO PICKING UP OF PASSENGERS ON CROSSING THE RAILWAY BRIDGE ON SELBY MSIMANG ROAD PROCEED TO JOIN MOSES MABHIDA ROAD JOIN LANGALIBALELE STREET AND PICK UP PASSENGERS TURN LEFT TO JOIN RETIEF STREET TURN RIGHT TO BERG STREET TURN LEFT TO MASUKWANA STREET TURN RIGHT TO BOOM STREET PROCEED TO ENTER RETIEF STREET TAXI RANK TO DROP OFF PASSENGERS.</p> <p><b>OUTBOUND ROUTE (ALTERNATE)</b></p> <p>FROM RETIEF STREET TAXI RANK PICK UP PASSENGERS TURN RIGHT TO JOIN PIETERMARITZ STREET TURN LEFT TO PINE STREET BECOMING MOSES MABHIDA ROAD PROCEED TO JOIN SELBY MSIMANG ROAD PICK UP PASSENGERS ONLY, PROCEED ALONG SELBY MSIMANG ROAD START DROPPING OFF PASSENGERS ON CROSSING THE RAILWAY BRIDGE ON SELBY MSIMANG ROAD TURN LEFT AND JOIN L1489 ROAD TURN RIGHT ON AN UNNAMED GRAVEL ROAD, AND MAKE A U TURN BY INDUNA NXUMALO RESIDENCE TURN RIGHT TO L1489 ROAD PASSING MNYANDU CHURCH OF NAZARENE TURN RIGHT TO D2344 TURN LEFT TO JOHN NKABINI ROAD PROCEED AND MAKE A U TURN ON REACHING NHLAZATSHE AREA PROCEED ON JOHN NKABINI ROAD TURN LEFT ON D2344 PROCEED TO MBIZANA AREA AND DROP OFF PASSENGERS NEXT TO THUSI TUCKSHOP.</p>
<b>12.4</b>	<p><b>NDELESHANE TO PIETERMARITZBURG</b></p> <p><b>INBOUND ROUTE</b></p> <p>FROM NDELESHANE AREA NEXT TO MAZEKA STORE PICK UP PASSENGERS PROCEED ALONG L1894 PROCEED TO TURN LEFT TO SELBY MSIMANG ROAD PROCEED ALONG SELBY MSIMANG ROAD NO PICKING UP OF PASSENGERS ON CROSSING THE RAILWAY BRIDGE PROCEED TO JOIN MOSES MABHIDA ROAD TURN RIGHT TO JOIN LANGALIBALELE STREET PICK UP PASSENGERS TURN LEFT TO JOIN RETIEF STREET TURN RIGHT TO JOIN BERG STREET TURN LEFT TO MASUKWANA STREET TURN RIGHT TO BOOM STREET PROCEED TO ENTER RETIEF STREET TAXI RANK AND DROP OFF PASSENGERS.</p> <p><b>OUTBOUND ROUTE</b></p> <p>FROM RETIEF STREET TAXI RANK PICK UP PASSENGERS TURN RIGHT TO JOIN PIETERMARITZ STREET TURN LEFT TO PINE STREET BECOMING MOSES MABHIDA ROAD PROCEED TO JOIN SELBY MSIMANG ROAD PICK UP PASSENGERS ONLY, PROCEED ALONG SELBY MSIMANG ROAD START DROPPING OFF PASSENGERS ON CROSSING THE RAILWAY BRIDGE ON SELBY MSIMANG ROAD TURN RIGHT ON L1894 ROAD PROCEED TO NDELESHANE AREA NEXT TO MAZEKA STORE TO DROP OFF PASSENGERS.</p>



## transport

Department:  
Transport  
Province of KwaZulu-Natal

## GAZETTE

LGKZNG03-2019-  
APR

REGION: ALL

<b>12.5</b>	<p>GEZUBUSO HIGH TO PIETERMARITZBURG INBOUND ROUTE FROM GEZUBUSO HIGH AREA NEXT TO VULINGQONDO RESTAURANT PICK UP PASSENGERS PROCEED ALONG D2341 ROAD TURN RIGHT TO JOIN SELBY MSIMANG ROAD PROCEED ALONG SELBY MSIMANG ROAD NO PICKING UP PASSENGERS ON CROSSING THE RAILWAY BRIDGE ON SELBY MSIMANG ROAD PROCEED TO JOIN MOSES MABHIDA ROAD TURN RIGHT TO JOIN LANGALIBALELE STREET PICK UP PASSENGERS TURN LEFT TO JOIN RETIEF STREET TURN RIGHT TO JOIN BERG STREET TURN LEFT TO BERG STREET TURN RIGHT TO BOOM STREET PROCEED TO ENTER RETIEF STREET TAXI RANK AND DROP OFF PASSENGERS. OUTBOUND ROUTE FROM RETIEF STREET TAXI RANK PICK UP PASSENGERS TURN RIGHT TO JOIN PIETERMARITZ STREET TURN LEFT TO PINE STREET BECOMING MOSES MABHIDA ROAD PROCEED TO JOIN SELBY MSIMANG ROAD PICK UP PASSENGERS ONLY, PROCEED ALONG SELBY MSIMANG ROAD START DROPPING OFF PASSENGERS ON CROSSING THE RAILWAY BRIDGE ON SELBY MSIMANG ROAD TURN LEFT TO JOIN D2341 PROCEED TO GEZUBUSO HIGH AREA NEXT TO VULINGQONDO RESTAURANT DROP OFF PASSENGERS.</p>
<b>12.6</b>	<p>TAFULENI TO PIETERMARITZBURG (AMENDED) INBOUND ROUTE FROM TAFULENI AREA NEXT TO NTEMBENI CLINIC PROCEED ALONG D1128 TURN RIGHT TO L2153 PASSING BHEKUXIMBA PRIMARY SCHOOL MAKE A U TURN AT NGCOBO TUCKSHOP CROSSING OVER TO D2065 WHICH BECOMES D683 MAKE A U TURN AT KWAMSINGA PRIMARY SCHOOL ALONG D683 WHICH TURNS TO D2065 TURN LEFT TO JOIN D1128 TURN RIGHT TO JOIN D1125 MAKE A U TURN NEXT TO UMNENI WATER BOARD OFFICES PROCEED ALONG D1128 TURN RIGHT TO JOIN D1134 PROCEED AND MAKE A U TURN NEXT TO ZONDI TRIBAL AUTHORITY TURN RIGHT TO D1128 TURN RIGHT TO JOIN SELBY MSIMANG ROAD NO PICKING UP PASSENGERS ON CROSSING THE RAILWAY BRIDGE PROCEED TO JOIN MOSES MABHIDA ROAD TURN RIGHT TO JOIN LANGALIBALELE STREET PICK UP PASSENGERS TURN LEFT TO JOIN RETIEF STREET TURN RIGHT TO JOIN BERG STREET TURN LEFT TO MASUKWANA STREET TURN RIGHT TO BOOM STREET PROCEED TO ENTER RETIEF STREET TAXI RANK AND DROP OFF PASSENGERS. OUTBOUND ROUTE FROM RETIEF STREET TAXI RANK PICK UP PASSENGERS TURN RIGHT TO JOIN PIETERMARITZ STREET TURN LEFT TO PINE STREET BECOMING MOSES MABHIDA ROAD PROCEED TO JOIN SELBY MSIMANG ROAD PICK UP PASSENGERS ONLY, PROCEED ALONG SELBY MSIMANG ROAD START DROPPING OFF PASSENGERS ON CROSSING THE RAILWAY BRIDGE ON SELBY MSIMANG ROAD AND RETURN TO TAFULENI ON THE SAME ROUTE AS THE INBOUND ROUTE.</p>



## transport

Department:  
Transport  
Province of KwaZulu-Natal

## GAZETTE

LGKZNG03-2019-  
APR

REGION: ALL

1) <b>Application Number:</b> APP0097114	2) <b>Gazette Number:</b> LGKZNG03-2019-APR
3) <b>Applicant:</b> SP BUTHELEZI <b>ID NO.</b> 7401025458087 <b>Association:</b> UMGENI TAXI ASSOCIATION	4) <b>Applicant Address:</b> 470 ANNET DRIVE RESORVIOR DURBAN 4000
5) <b>Existing Licence Holder:</b> NOT APPLICABLE <b>ID NO.</b> NOT APPLICABLE	6) <b>Existing Licence Holder Address:</b> NOT APPLICABLE
7) <b>Type of application:</b> NEW OPERATING LICENCE	8) <b>Operating Licence Number:</b> NOTAVAILABLE
9) <b>Vehicle Type:</b> MINIBUS	10) 1 X 15 (SEATED) + 0 (STANDING)
11) <b>Region:</b> DURBAN CENTRAL	
12.1	DURBAN CBD TO MARKET ROAD (WARWICK)  RETURN JOURNEY  FROM KOZI PLACE, LEFT INTO INTERSITE AVENUE, LEFT INTO UMGENI ROAD, INTO SOLDIERS WAY, RIGHT INTO QUEEN STREET, RIGHT INTO RUSSEL STREET, LEFT INTO LEOPOLD STREET, RIGHT INTO WARWICK AVENUE, RIGHT INTO ALICE STREET, RIGHT INTO MARKET ROAD, AND PROCEED TO THE TAXI RANK ON MARKET ROAD.
12.2	MARKET ROAD TO OLD NORTH COAST ROAD  FOWARD JOURNEY  START - MARKET ROAD, RIGHT INTO LEOPOLD STREET, RIGHT INTO WARWICK AVENUE, RIGHT INTO ALICE STREET, LEFT INTO ALBERT STREET, INTO UMGENI ROAD, INTO NORTH COAST ROAD, RIGHT INTO OLD NORTH COAST ROAD AND RETURN.
12.3	MARKET ROAD (WARWICK) TO OLD NORTH COAST ROAD  FORWARD JOURNEY  START-MARKET ROAD, RIGHT INTO LEOPOLD STREET, RIGHT INTO WARWICK AVENUE, RIGHT INTO ALICE STREET, LEFT INTO ALBERT STREET, INTO UMGENI ROAD, RIGHT INTO INTERSITE AVENUE, RIGHT INTO KOZI PLACE AND RETURN.
12.4	OLD NORTH COAST ROAD TO MARKET ROAD  RETURN JOURNEY  OLD NORTH COAST ROAD, LEFT INTO NORTH COAST ROAD, INTO UMGENI ROAD, INTO SOLDIERS WAY, RIGHT INTO QUEEN STREET, RIGHT INTO RUSSEL STREET, LEFT INTO LEOPOLD STREET, RIGHT INTO WARWICK AVENUE RIGHT INTO ALICE STREET, RIGHT INTO MARKET ROAD, AND PROCEED TO THE TAXI RANK ON MARKET ROAD.



## transport

Department:  
Transport  
Province of KwaZulu-Natal

## GAZETTE

LGKZNG03-2019-  
APR

REGION: ALL

1)	<b>Application Number:</b> APP0105577	2)	<b>Gazette Number:</b> LGKZNG03-2019-APR
3)	<b>Applicant:</b> □ TRANS TUGELA BUSDIENS CC <b>ID NO.</b> 1999/021558/23 <b>Association:</b> NOT AVAILABLE	4)	<b>Applicant Address:</b> PO BOX 7286 EMPANGENI RAIL 3910
5)	<b>Existing Licence Holder:</b> NOT APPLICABLE <b>ID NO.</b> NOT APPLICABLE	6)	<b>Existing Licence Holder Address:</b> NOT APPLICABLE
7)	<b>Type of application:</b> NEW OPERATING LICENCE	8)	<b>Operating Licence Number:</b> 1292281
9)	<b>Vehicle Type:</b> BUS	10)	1 X 64 (SEATED) + 25 (STANDING)
11)	<b>Region:</b> UTHUNGULU		
12.1	<p>(A) SCHOLAR AND TEACHERS AND THEIR PERSONAL EFFECTS: ROUTE 1: FROM PRE ARRANGED PICK UP POINTS WITHIN MTUBATUBA AND KWAMBONAMBI DIRECT TO HIGH SCHOOLS SITUATED WITHIN RICHARDS BAY AND RETURN. ROUTE 2: BETWEEN PRE ARRANGED PICK UP POINTS WITHIN MEERENSE AND ARBORETUM IN RICHARDS BAY ROUTE ROUTE 3: FROM PRE ARRANGED PICK UP POINTS WITHIN ESIKHAWINI DIRECT TO SCHOOLS SITUATED WITHIN RICHARDS BAY AND RETURN. (B) ORGANISEC PARTIES PRO FORMA AS PER ANNEXURE "A"</p> <p>SCHOLAR AND TEACHERS AND THEIR PERSONAL EFFECTS: ROUTE 1: FROM PRE ARRANGED PICK UP POINTS WITHIN MTUBATUBA AND KWAMBONAMBI DIRECT TO HIGH SCHOOLS SITUATED WITHIN RICHARDS BAY AND RETURN. ROUTE 2: BETWEEN PRE ARRANGED PICK UP POINTS WITHIN MEERENSE AND ARBORETUM IN RICHARDS BAY ROUTE 3: FROM PRE ARRANGED PICK UP POINTS WITHIN ESIKHAWINI DIRECT TO SCHOOLS SITUATED WITHIN RICHARDS BAY AND RETURN. ORGANISEC PARTIES (PRO FORMA) AS PER ANNEXURE "A"</p> <p>CHARTER SERVICE FROM PRE-ARRANGED PICK UP POINTS WITHIN THE PROVINCE OF KWAZULU NATAL TO POINTS WITHIN THE PROVINCES KWAZULU NATAL AND MPUMALANGA AND RETURN. SUBJECT TO THE CONDITIONS THAT: THE CONVEYANCE OF SUCH A GROUP OF PERSONS MAY ONLY BE UNDERTAKEN IF THE SAME GROUP OF PERSONS UNDERTAKE THE FORWARD JOURNEY AND THE RETURN JOURNEY AS A PARTY FOR THE EXCLUSIVE MUTUAL PURPOSE TO ATTEND ONE OR MORE OF THE FOLLOWING: (I) A WEDDING (II) A FUNERAL (III) A RELIGIOUS GATHERING (IV) A SPORT MEETING, EITHER AS COMPETITORS A SPECTATORS (V) A PICNIC OR ANY OTHER SIMILAR FORM</p>		



**transport**

Department:  
Transport  
Province of KwaZulu-Natal

**GAZETTE**

LGKZNG03-2019-  
APR  
REGION: ALL

1) <b>Application Number:</b> APP0109347	2) <b>Gazette Number:</b> LGKZNG03-2019-APR
3) <b>Applicant:</b> LN SANGWENI <b>ID NO.</b> 6703080633087 <b>Association:</b> NONGOMA TAXI ASSOCIATION	4) <b>Applicant Address:</b> PO BOX 1851 NONGOMA  3950
5) <b>Existing Licence Holder:</b> NOT APPLICABLE <b>ID NO.</b> NOT APPLICABLE	6) <b>Existing Licence Holder Address:</b> NOT APPLICABLE
7) <b>Type of application:</b> NEW OPERATING LICENCE	8) <b>Operating Licence Number:</b> LKNKZN019404
9) <b>Vehicle Type:</b> MINIBUS	10) 1 X 15 (SEATED) + 0 (STANDING)
11) <b>Region:</b> ZULULAND	
12.1	<p>NONGOMA TO DURBAN</p> <p>FROM AN APPROVED NONGOMA TAXI RANK, TURN RIGHT TO NONGOMA MAIN ROAD INTO R66, PROCEED ALONG R66 AND PASS ULUNDI AND MELMOTH (NO DROP OR PICK UP WILL BE MADE). PROCEED INTO R34 AND PASS NDUNDULU AND TURN RIGHT INTO R66 AND PASS ESHOWE. FROM ESHOWE TOWN TURN LEFT TO TOTAL GARAGE (WHICH IS REFRESHMENT AREA. NO DROP OR PICK UP WILL BE MADE). PROCEED ALONG R66 AND PASS GINGINDLOVU (NO DROP OR PICK UP WILL BE MADE), AND PROCEED TO DOKODWENI N2 ON-RAMP TURN RIGHT AND JOIN N2 TOLL ROAD, PASS THROUGH UMVOTI PLAZA AND PASS BALLITO AND TURN INTO RIGHT INTO M4 (DROP MAY BE MADE, NO PICKUPS), AND PROCEED ALONG M4 TO DURBAN INTO ORDINANCE ROAD, TURN LEFT INTO SOLDIERS WAY (DROP OFF AT THE KINGS GATE), TURN RIGHT INTO LEOPOLD ROAD REACHING WARWICK AVENUE, TURN RIGHT AND (DROP CAN BE MADE AT MARKET, NO PICK-UPS. PROCEED TO ALBERT ROAD AND TURN RIGHT TO UMNGENI ROAD, AND EXIT LEFT TO OSBORNE STREET AT THE APPROVED TAXI RANK. OFF LOAD, LOAD AND RETURN ALONG THE FORWARD ROUTE IN REVERSE.</p> <p>ALTERANTIVE ROUTE FROM APPROVED TAXI RANK IN NONGOMA FOLLOW ROUTE AS PER NO.1 ABOVE UP TO BALLITO, PROCEED ALONG N2 TOLL ROAD THROUGH UMVOTI PLAZA AND EXIT TO R102 AT THE GATEWAY MALL TO UMNGENI ROAD, TURN LEFT AND DROP OFF AT THE DURBAN STATION, PROCEED TO LEOPOLD ROAD AND DROP OFF AT KING'S GATE AND PROCEED ALONG AS DETAILED ABOVE.</p> <p>ALTERNATIVE ROUTE FROM APPROVED TAXI RANK IN NONGOMA, PROCEED TO N2 TOLL ROAD, EXITING LEFT INTO N3. PROCEED ALONG N3, EXIT TO M13. DROP-OFF AT ENGEN GARAGE, CROSS OVER TO WARWICK AVENUE, INTO ALICE ROAD (DROP WILL BE MADE AT GREY STREET), PROCEED TO AN APPROVED RANK AT OSBORNE STREET AND RETURN ALONG ROUTE NUMBER 1 ABOVE.</p>
12.2	<p>NONGOMA TO NEWCASTLE</p> <p>FROM NONGOMA TAXI RANK, TURN LEFT INTO R618, PROCEED ALONG R618 TO NGOME (DROP ONLY), AND TURN LEFT INTO R69, AND CROSS OVER TO R33 ALONG VRYHEID. PROCEED ALONG R33 AND BLOOD RIVIER T-JUNCTION TURN RIGHT INTO R34 PROCEED ALONG R34 TO UTRECHT (DROP CAN BE MADE ONLY). PROCEED ALONG R34 AND PASS OSIZWENI AND MADADENI (NO DROP ONLY) AND PROCEED TO NEWCASTLE, INTO NEWCASTLE TAXI RANK. OFF LOAD, LOAD AND RETURN ALONG THE FORWARD ROUTE IN REVERSE.</p>
12.3	<p>NONGOMA TO VRYHEID</p> <p>FROM NONGOMA TAXI RANK, TURN LEFT INTO R618, PROCEED ALONG R618 TO NGOME (DROP CAN BE MADE ONLY), PROCEED ALONG R618 AND TURN LEFT INTO R69, PROCEED ALONG TO VRYHEID TAXI RANK. OFFLOAD, LOAD AND RETURN ALONG FORWARD ROUTE IN REVERSE.</p>
12.4	<p>NONGOMA TO PONGOLA</p> <p>FROM NONGOMA TAXI RANK, TURN RIGHT INTO R66, PROCEED ALONG R66 AND PASS MAHLANGASI (DROP CAN BE MADE), AND PROCEED TO MAGUDU ALONG R66, AT THE T JUNCTION TURN LEFT ALONG N2 ROAD, ENTERING TOWN, AND TURN RIGHT TO THE APPROVED TAXI RANK IN PONGOLA. OFF-LOAD, LOAD AND RETURN ALONG FORWARD ROUTE IN REVERSE.</p>



## transport

Department:  
Transport  
Province of KwaZulu-Natal

## GAZETTE

LGKZNG03-2019-  
APR

REGION: ALL

<b>12.5</b>	<p><b>NONGOMA TO MKHUZE</b></p> <p>FROM NONGOMA TAXI RANK, TURN LEFT TO MAIN ROAD AND PROCEED TO THE JUNCTION AND TAKE RIGHT ALONG R618 AT SIPHAMBANWENI, TURN LEFT ALONG P234, AND PASS EKUTHOKOZENI (PICK-UPS IS MADE SUBJECT TO CONDITION 5 BELOW), PROCEED ALONG P234 TO N2 AND CROSS OVER TO N2 TO MKHUZE MAIN ROAD AND TURN LEFT TO APPROVED TAXI RANK AT MKHUZE. OFFLOAD AND LOAD RETURN ALONG THE FORWARD ROUTE IN REVERSE.</p>
<b>12.6</b>	<p><b>NONGOMA TO EMPANGENI</b></p> <p>FROM NONGOMA TAXI RANK TURN LEFT TO THE MAIN ROAD AT THE JUNCTION TURN RIGHT ALONG R618, AND PASS ALONG BUXEDEN AND HLABISA (NO PICK AND DROP MADE), PROCEED TO MATUBATUBA, AT THE N2 JUNCTION, TURN RIGHT INTO N2 AND PROCEED TO RICHARDS BAY (DROP IS MADE, NO PICK UPS). PROCEED ALONG R34 TO EMPANGENI AND DROP OFF ONLY PASSENGERS AT 'B' RANK AND PROCEED TO 'A' RANK. OFF-LOAD, LOAD AND RETURN ALONG THE FORWARD ROUTE IN REVERSE.</p> <p><b>ALTERNATIVE ROUTE</b> FROM NONGOMA TAXI RANK, TURN RIGHT ALONG R66 AND PASS ULUNDI (NO PICK OR DROP) AND PROCEED TO MELMOTH ALONG R66 AND DROP WILL BE MADE ONLY. PROCEED ALONG R34 TO NDUNDULU (DROP ONLY), AND PROCEED ALONG R34 TO EMPANGENI. OFFLOAD AND LOAD AT EMPANGENI 'A' RANK AND RETURN ALONG THE FORWARD ROUTE IN REVERSE.</p>
<b>12.7</b>	FROM NONGOMA TO ULUNDI AND RETURN
<b>12.8</b>	FROM NONGOMA TO MANDINI AND RETURN
<b>12.9</b>	FROM NONGOMA TO MTUBATUBA AND RETURN
<b>12.10</b>	<p><b>NONGOMA TO HLABISA</b></p> <p>FROM NONGOMA TO HLABISA AND RETURN</p>



## transport

Department:  
Transport  
Province of KwaZulu-Natal

## GAZETTE

LGKZNG03-2019-  
APR

REGION: ALL

- |   |  |
|---|--|
| 1) <b>Application Number:</b> APP0109432  | 2) <b>Gazette Number:</b> LGKZNG03-2019-APR                              |
| 3) <b>Applicant:</b> <input type="checkbox"/> SHUNS TRANSPORT CC<br><b>ID NO.</b> 1988/032318/23<br><b>Association:</b> NOT AVAILABLE | 4) <b>Applicant Address:</b><br>131 STROMIA ROAD<br>SEA COW LAKE<br>4037 |
| 5) <b>Existing Licence Holder:</b> NOT APPLICABLE<br><b>ID NO.</b> NOT APPLICABLE   | 6) <b>Existing Licence Holder Address:</b><br>NOT APPLICABLE             |
| 7) <b>Type of application:</b> REPLACEMENTS (COV) AND<br>CONVERSION   | 8) <b>Operating Licence Number:</b> 1310578                              |
| 9) <b>Vehicle Type:</b> BUS   | 10) 1 X 60 (SEATED) + 27 (STANDING)                                      |
| 11) <b>Region:</b> DURBAN CENTRAL   |  |



## transport

Department:  
Transport  
Province of KwaZulu-Natal

## GAZETTE

LGKZNG03-2019-  
APR

REGION: ALL

12.1	<p>PERSONS AND THEIR PERSONAL EFFECTS</p> <p>ROUTE NO.1</p> <p>FROM THE OUTER TERMINAL POINT AT THE INTERSECTION OF NEWCENTRE DRIVE AND NEWLANDS WEST DRIVE, THEN VIA NEWCENTRE DRIVE, NEWLANDS WEST DRIVE, CASTLE HILL DRIVE, HILLDALE DRIVE, BRIARDALE DRIVE TO THE INTERSECTION OF CHARDALE CRESCENT AND RETURN ALONG BRIARDALE DRIVE, LNANDA ROAD, SEA COW LAKE ROAD, NORTH COAST ROAD, CONNAUGHT INTERCHANGE, UMGENI ROAD, BEATRICE STREET, CROSS STREET, CARLISLE STREET, CENTENARY ROAD, LORNE STREET BUS RANK;</p> <p>ALTERNATIVELY</p> <ol style="list-style-type: none"> <li>1. CENTENARY ROAD, MARKET ROAD, VICTORIA BUS RANK.</li> <li>2. BEATRICE STREET, GREY STREET, ALICE STREET, SOLDIERS WAY, SOLDIERS WAY BUS RANK.</li> </ol> <p>OUTWARD JOURNEY</p> <p>FROM LORNE STREET BUS RANK, CARLISLE STREET, GREY STREET, BEATRICE STREET, ALBERT STREET, UMGENI ROAD.</p> <p>ALTERNATIVELY</p> <ol style="list-style-type: none"> <li>1. FROM VICTORIA BUS RANK, WARWICK AVENUE, CENTENARY ROAD, CARLISLE STREET, GREY STREET, BEATRICE STREET, ALBERT STREET, UMGENI ROAD.</li> <li>2. FROM SOLDIERS WAY BUS RANK, FIELD STREET, ALBERT STREET, UMGENI ROAD, CONNAUGHT INTERCHANGE, NORTH COAST ROAD, SEA COW LAKE ROAD, BRIARDALE DRIVE TO THE INTERSECTION OF CHARDALE CRESCENT AND RETURN ALONG BRIARDALE DRIVE, HILLDALE DRIVE, CASTLE HILL, NEWLANDS WEST DRIVE, NEWCENTRE DRIVE TO OUTER TERMINAL.</li> </ol> <p>INWARD JOURNEY</p> <p>FROM THE OUTER TERMINAL POINT AT THE INTERSECTION OF RIVERDENE DRIE AND NEWLANDS WEST DRIVE, THEN VIA RIVERDENE DRIVE, NEWLANDS WEST DRIVE, EARLSFIELD DRIVE, NEWLANDS WEST DRIVE, HILLGROVE DRIVE, NEWLANDS WEST DRIVE, LNANDA ROAD, SEA COW LAKE, NORTH COAST ROAD, CONNAUGHT INTERCHANGE, UMGENI ROAD, BEATRICE STREET, CROSS STREET, CARLISLE STREET, CENTENARY ROAD, LORNE STREET BUS RANK.</p> <p>ALTERNATIVELY</p> <ol style="list-style-type: none"> <li>1. CENTENARY ROAD, MARKET ROAD, VICTORIA BUS RANK.</li> <li>2. BEATRICE STREET, GREY STREET, ALICE STREET, SOLDIERS WAY, SOLDIERS WAY BUS RANK.</li> </ol> <p>OUTWARD JOURNEY</p> <p>FROM LORNE STREET BUS RANK, CARLISLE STREET, GREY STREET, BEATRICE STREET, ALBERT STREET, ALBERT STREET, UMGENI.</p> <p>ALTERNATIVELY</p> <ol style="list-style-type: none"> <li>1. FROM VICTORIA BUS RANK, WARWICK AVENUE, CENTENARY ROAD, CARLISLE STREET, GREY STREET, BEATRICE STREET, ALBERT STREET, UMGENI ROAD.</li> <li>2. FROM SOLDIERS WAY BUS RANK, FIELD STREET, ALBERT STREET, UMGENI ROAD, THEN VIA UMGENI ROAD, CONNAUGHT INTERCHANGE, NORTH COAST ROAD, SEACOW LAKE ROAD, LNANDA ROAD, NEWLANDS WEST DRIVE, HILLGROVE DRIVE, NEWLANDS WEST DRIVE, EARLSFIELD DRIVE, NEWLANDS WEST DRIVE, RIVERDENE DRIVE TO OUTER TERMINAL.</li> </ol> <p>ROUTE NO.3</p> <p>INWARD JOURNEY</p> <p>FROM THE OUTER TERMINAL POINT IN MILARINA DRIVE, THEN VIA MILARINA DRIVE, LNANDA ROAD, SEA COW LAKE ROAD, NORTH COAST ROAD, CONNAUGHT INTERCHANGE, UMGENI ROAD, BEATRICE STREET, CROSS STREET, CARLISLE STREET, CENTENARY ROAD, LORNE STREET BUS RANK.</p> <p>ALTERNATIVELY</p> <ol style="list-style-type: none"> <li>1. CENTENARY ROAD, MARKET ROAD, VICTORIA BUS RANK.</li> <li>2. BEATRICE STREET, GREY STREET, ALICE STREET, SOLDIERS WAY INTO SOLDIERS WAY BUS RANK.</li> </ol> <p>OUTWARDS JOURNEY</p> <p>FROM LORNE STREET BUS RANK, CARLISLE STREET, GREY STREET, BEATRICE STREET, ALBERT STREET, UMGENI ROAD.</p> <p>ALTERNATIVELY</p> <ol style="list-style-type: none"> <li>1. FROM VICTORIA BUS RANK, WARWICK AVENUE, CENTENARY ROAD, CARLISLE STREET, BEATRICE STREET, ALBERT STREET, UMGENI ROAD.</li> <li>2. FROM SOLDIERS WAY BUS RANK, FIELD STREET, ALBERT STREET, UMGENI STREET, UMGENI ROAD, CONNAUGHT INTERCHANGE, NORTH COAST ROAD, SEA COW LAKE, INANDA ROAD, MILARINA DRIVE TO THE OUTER TERMINAL.</li> </ol>
------	---





**transport**

Department:  
Transport  
Province of KwaZulu-Natal

**GAZETTE**

LGKZNG03-2019-  
APR

REGION: ALL

1) <b>Application Number:</b> APP0109675	2) <b>Gazette Number:</b> LGKZNG03-2019-APR
3) <b>Applicant:</b> TM NZUNZA <b>ID NO.</b> 5806270863082 <b>Association:</b> DURBAN LONG DISTANCE TAXI ASSOCIATION	4) <b>Applicant Address:</b> 32 UMGENI RD DURBAN 4001
5) <b>Existing Licence Holder:</b> NS NZUZA <b>ID NO.</b> 4712115305084	6) <b>Existing Licence Holder Address:</b> JOHANNESBURG JOHANNESBURG JOHANNESBURG GAUTENG 2090
7) <b>Type of application:</b> DECEASED TRANSFER AND NEW OPERATING LICENCE	8) <b>Operating Licence Number:</b> LKNKZN0130356
9) <b>Vehicle Type:</b> MINIBUS TAXI	10) 1 X 9-16 (SEATED) + 0 (STANDING)
11) <b>Region:</b> DURBAN CENTRAL	
12.1	<p>DURBAN TO MAHLABATHINI FROM CRABBE STREET TAXI RANK, INTO OSBORNE STREET, INTO FIRST AVENUE / STAMFORDHILL ROAD INTO ARGYLE ROAD AND JOIN M4 PROCEED TO N2 AT BALLITO, INTO AND ALONG N2 TO R66, INTO AND ALONG R66 BY PASSING ESHOWE, INTO AND ALONG R34, RIGHT INTO AND ALONG R66 TO ULUNDI, INTO PRINCESS MAGOGO STREET TO ULUNDI TAXI RANK AND RETURN.</p> <p>FROM ULUNDI TAXI RANK INTO PRINCESS MGOGO STREET, INTO AND ALONG R66, INTO AND ALONG R34, INTO AND ALONG R66 BY PASSING ESHOWE, INTO AND ALONG N2, JOIN M4 AT BALLITO, PROCEED ALONG M4 TO DURBAN, RIGHT INTO ARGYLE ROAD, LEFT INTO UMGENI ROAD, RIGHT INTO LEOPOLD STREET, RIGHT INTO WARWICK AVENUE, RIGHT INTO ALICE STREET, LEFT INTO ALBERT STREET, INTO UMGENI ROAD TO CRABBE STREET TAXI RANK.</p>
12.2	<p>DURBAN TO KRANSKOP FROM CARTWRIGHT FLATS TAXI RANK, INTO UMGENI ROAD TURN INTO ARGYLE ROAD AND JOIN M4 PROCEED TO N2 AT BALLITO, PROCEED ALONG N2 INTO AND ALONG R74 BY PASSING STANGER TO KRANSKOP, RIGHT INTO MAIN ROAD KRANSKOP TO KRANSKOP TAXI RANK AND RETURN.</p> <p>FROM KRANSKOP TAXI RANK, INTO MAIN ROAD, INTO AND ALONG R74 BY PASSING STANGER, INTO AND ALONG N2, JOIN M4 AT BALLITO, PROCEED ALONG M4 TO DURBAN, RIGHT INTO ARGYLE ROAD, LEFT INTO UMGENI ROAD, RIGHT INTO LEOPOLD STREET, RIGHT INTO WARWICK AVENUE, RIGHT INTO ALICE STREET, LEFT INTO ALBERT STREET TO CARTWRIGHT FLATS TAXI RANK.</p>
12.3	<p>DURBAN TO DUNDEE FROM CRABBE STREET TAXI RANK, INTO OSBORNE STREET, INTO FIRST AVENUE JOIN EPSOME ROAD, UMGENI ROAD INTO LEOPOLD STREET JOIN N3 AND PROCEED ALONG N3 TO R103 AT COLENZO, ALONG R103, JOIN N11 PROCEED TO R692 TO DUNDEE INTO AND ALONG R68, INTO DUNDEE AND TURN TO VICTORIA STREET TAXI RANK IN DUNDEE AND RETURN.</p> <p>FROM VICTORIA STREET TAXI RANK INTO AND ALONG R68, INTO AND ALONG R692, INTO AND ALONG N11, INTO AND ALONG R103, JOIN N3 AT COLENZO, INTO AND ALONG N3 TO DURBAN, OLD DUTCH ROAD, ALICE STREET, LEFT INTO ALBERT STREET, UMGENI ROAD TO CRABBE STREET TAXI RANK.</p>
12.4	<p>DURBAN TO RICHARDS BAY FROM CRABBE STREET TAXI RANK, INTO OSBORNE STREET, INTO FIRST AVENUE / STAMFORDHILL ROAD INTO ARGYLE ROAD JOIN M4 PROCEED TO N2 AT BALLITO, INTO AND ALONG N2 TO R34, INTO AND ALONG R34 (JOHN ROSS HIGHWAY), INTO AND ALONG BULLION ROAD, INTO KRUGER RAND ROAD TO RICHARDSBAY TAXI RANK AND RETURN.</p> <p>FROM RICHARDSBAY TAXI RANK, INTO KRUGER RAND ROAD, INTO AND ALONG BULLION ROAD, ALONG R34 (JOHN ROSS HIGHWAY), INTO AND ALONG N2, JOIN M4 AT BALLITO, PROCEED ALONG M4 TO DURBAN, RIGHT INTO ARGYLE ROAD, LEFT INTO UMGENI ROAD, RIGHT INTO LEOPOLD STREET, RIGHT INTO WARWICK AVENUE, RIGHT INTO ALICE STREET, LEFT INTO ALBERT STREET, INTO UMGENI ROAD INTO CRABBE STREET TAXI RANK.</p>



## transport

Department:  
Transport  
Province of KwaZulu-Natal

## GAZETTE

LGKZNG03-2019-  
APR

REGION: ALL

<b>12.5</b>	<p><b>DURBAN TO HLUHLUWE</b></p> <p>FROM CRABBE STREET TAXI RANK, INTO OSBORNE STREET, INTO FIRST AVENUE / STAMFORDHILL ROAD INTO ARGYLE ROAD JOIN M4 PROCEED TO N2 AT BALLITO, INTO AND ALONG N2 TO R22 AT HLUHLUWE INTO MAIN ROAD HLULUWE, INTO HLULUWE TAXI RANK AND RETURN.</p> <p>RETURN FROM HLULUWE TAXI RANK, INTO MAIN ROAD, INTO AND ALONG R22, INTO AND ALONG N2, JOIN M4 AT BALLITO; PROCEED ALONG M4 TO DURBAN, RIGHT INTO ARGYLE ROAD, LEFT INTO UMGENI ROAD, RIGHT INTO LEOPOLD STREET, RIGHT INTO WARWICK AVENUE, RIGHT INTO ALICE STREET, LEFT INTO ALBERT STREET, INTO UMGENI ROAD TO CRABBE STREET TAXI RANK</p>
<b>12.6</b>	<p><b>DURBAN TO NEWCASTLE</b></p> <p>FROM CRABBE STREET TAXI RANK, INTO OSBORNE STREET, INTO FIRST AVENUE INTO EPSOME ROAD AND TURN INTO LEOPOLD STREET, INTO AND ALONG N3 AND PROCEED TO R103 AT COLENZO INTO AND ALONG R103, INTO AND ALONG N11 TO NEWCASTLE, TURN INTO ALLEN STREET, INTO KIRKLAND STREET, VOORTREKKER STREET TO NEWCASTLE TAXI RANK AND RETURN.</p> <p>RETURN FROM NEWCASTLE TAXI RANK INTO VOORTREKKER STREET, INTO KIRKLAND STREET, INTO ALLEN STREET, INTO AND ALONG N11, INTO AND ALONG R103, JOIN N3 AT COLENZO, INTO AND ALONG N3 TO DURBAN, INTO OLD DUTCH ROAD, ALICE STREET</p>
<b>12.7</b>	<p><b>DURBAN TO LADYSMITH/ EMNAMBITHI</b></p> <p>FROM CRABBE STREET TAXI RANK, INTO OSBORNE STREET INTO FIRST AVENUE, JOIN EPSOME ROAD, UMGENI ROAD INTO LEOPOLD STREET, JOIN N3 AND PROCEED ALONG N3, FROM N3 ONTO R103 AT COLENZO JOIN N11 INTO LADYSMITH AND TURN AT QUEEN STREET TO LADYSMITH TAXI RANK AND RETURN.</p> <p>RETURN FROM LADYSMITH TAXI RANK INTO QUEEN STREET, INTO N11, INTO AND ALONG R103, JOIN N3 AT COLENZO, INTO AND ALONG N3 TO DURBAN, INTO OLD DUTCH ROAD, ALICE STREET, LEFT INTO ALBERT STREET, UMGENI ROAD TO CRABBE STREET TAXI RANK.</p>
<b>12.8</b>	<p><b>DURBAN TO EMPANGENI</b></p> <p>FROM APPROVED TAXI RANK IN DURBAN TO APPROVED TAXI RANKS IN EMPANGENI DIRECT AND RETURN.</p> <p>FROM CRABBE STREET TAXI RANK, INTO OSBORNE STREET, INTO FIRST AVENUE / STAMFORDHILL ROAD INTO ARGYLE ROAD JOIN M4 PROCEED TO N2 AT BALLITO, INTO AND ALONG N2 TO R66, INTO AND ALONG R66 BY PASSING GINGINDLOVU, INTO ALONG R102 TO EMPANGENI, LEFT INTO AND ALONG JOHN ROSS HIGHWAY TO EMPANGENI "A" TAXI RANK AND RETURN.</p> <p>RETURN FROM EMPANGENI "A" TAXI RANK INTO AND ALONG JOHN ROSS HIGHWAY, RIGHT INTO R102, INTO AND ALONG R66 BY PASSING GINGINDLOVU, INTO AND ALONG N2, JOIN M4 AT BALLITO, PROCEED ALONG M4 TO DURBAN, RIGHT INTO ARGYLE ROAD, LEFT INTO UMGENI ROAD, RIGHT INTO LEOPOLD STREET, RIGHT INTO WARWICK AVENUE, RIGHT INTO ALICE STREET, LEFT INTO ALBERT STREET, INTO UMGENI ROAD TO CRABBE STREET TAXI RANK.</p> <p>FROM CRABBE STREET TAXI RANK, INTO OSBORNE STREET, INTO FIRST AVENUE / STAMFORDHILL ROAD INTO ARGYLE ROAD JOIN M4 PROCEED TO N2 AT BALLITO, INTO AND ALONG N2 TO R66, INTO AND ALONG R66 BY PASSING GINGINDLOVU INTO AND ALONG R102, INTO AND ALONG TANNER ROAD (EMPANGENI RAIL), TO "B" RANK EMPANGENI RAIL AND RETURN.</p> <p>RETURN FROM "B" RANK EMPANGENI RAIL INTO AND ALONG TANNER ROAD, INTO AND ALONG R102, INTO AND ALONG R66 BY PASSING GINGINDLOVU, INTO N2, JOIN M4 AT BALLITO, PROCEED ALONG M4 TO DURBAN, RIGHT INTO ARGYLE ROAD, INTO UMGENI ROAD, RIGHT INTO LEOPOLD STREET, RIGHT INTO WARWICK AVENUE, RIGHT INTO ALICE STREET, LEFT INTO ALBERT STREET, INTO UMGENI ROAD TO CRABBE STREET TAXI RANK.</p>



**transport**

Department:  
Transport  
Province of KwaZulu-Natal

**GAZETTE**

LGKZNG03-2019-  
APR

REGION: ALL

<p><b>12.9</b></p>	<p><b>DURBAN TO MANDENI</b> FROM APPROVED TAXI RANK IN DURBAN TO APPROVED TAXI RANK IN MANDINI DIRECT AND RETURN FORWARD TRIP.</p> <p>ROUTE: FROM CARTWRIGHT FLATS TAXI RANK INTO UMGENI ROAD TURN INTO ARGYLE ROAD AND JOIN M4 PROCEED TO N2 AT BALLITO, INTO AND ALONG N2 UNTIL R245, INTO AND ALONG R245 VIA DARNALL TO R102, INTO AND ALONG R102 TO R258 INTO MANDINI, INTO AND ALONG MAIN ROAD MANDINI TO AMATIKULU RANKING AT THE MANDINI TAXI RANK AND RETURN.</p> <p>RETURN TRIP.</p> <p>ROUTE: FROM MANDINI TAXI RANK INTO AND ALONG MAIN ROAD FROM AMATIKULU, INTO R258, INTO AND ALONG R102 VIA DARNALL INTO AND ALONG R245, INTO N2, JOIN M4 AT BALLITO, PROCEED ALONG M4 TO DURBAN, RIGHT INTO ARGYLE ROAD, LEFT INTO UMGENI ROAD, RIGHT INTO LEOPOLD STREET, RIGHT INTO WARWICK AVENUE, RIGHT INTO ALICE STREET, LEFT INTO ALBERT STREET TO CARTWRIGHT FLATS TAXI RANK.</p>
<p><b>12.10</b></p>	<p><b>DURBAN TO MELMOTH</b> FROM APPROVED TAXI RANKS IN DURBAN TO APPROVED TAXI RANK IN MELMOTH DIRECT AND RETURN.</p> <p>FROM CRABBE STREET TAXI RANK, LEFT INTO OSBORNE, INTO FIRST AVENUE / STAMFORDHILL ROAD INTO ARGYLE ROAD JOIN M4 PROCEED TO N2 AT BALLITO, INTO AND ALONG N2 TO R66, INTO AND ALONG R66 TO MELMOTH, INTO AND VICTORIA STREET TO MELMOTH TAXI RANK AND RETURN.</p> <p>RETURN</p> <p>FROM MELMOTH TAXI RANK INTO VICTORIA STREET, INTO AND ALONG R66, INTO AND ALONG N2, JOIN M4 AT BALLITO; PROCEED ALONG M4 TO DURBAN, RIGHT INTO ARGYLE ROAD, LEFT INTO UMGENI ROAD, RIGHT INTO LEOPOLD STREET, RIGHT IN TO WARWICK AVENUE, RIGHT INTO ALICE STREET, LEFT INTO ALBERT STREET, INTO UMGENI ROAD TO CRABBE STREET TAXI RANK.</p>
<p><b>12.11</b></p>	<p><b>DURBAN TO BABANANGO</b> FROM APPROVED TAXI RANK IN DURBAN TO APPROVED TAXI RANK IN BABANANGO DIRECT AND RETURN.</p> <p>FROM CARTWRIGHT FLATS TAXI RANK INTO UMGENI ROAD TURN INTO ARGYLE ROAD AND JOIN M4 PROCEED TO N2 AT BALLITO, INTO AND ALONG THE N2 TO R66, INTO AND ALONG R66, LEFT INTO AND ALONG R68 TO TAXI RANK AT BABANANGO AND RETURN.</p> <p>RETURN TRIP</p> <p>FROM BABANANGO TAXI RANK INTO AND ALONG R68, INTO AND ALONG R66, INTO N2, JOIN M4 AT BALLITO; PROCEED ALONG M4 TO DURBAN, RIGHT INTO ARGYLE ROAD, LEFT INTO UMGENI ROAD, RIGHT INTO LEOPOLD STREET, RIGHT INTO WARWICK AVENUE, RIGHT INTO ALICE STREET, LEFT INTO ALBERT STREET, TO CARTWRIGHT FLATS TAXI RANK.</p>
<p><b>12.12</b></p>	<p><b>DURBAN TO MANGUZA</b> FROM APPROVED TAXI RANKS IN DURBAN TO APPROVED TAXI RANKS IN MANGUZA DIRECT AND RETURN.</p> <p>FROM CARTWRIGHT FLATS TAXI RANK INTO UMGENI ROAD TURN INTO ARGYLE ROAD AND JOIN M4 PROCEED TO N2 AT BALLITO, INTO AND ALONG N2, INTO AND ALONG R38, INTO AND ALONG R38 BY PASSING JOZINI INTO AND ALONG R22 TO KWANGWANASE, INTO MAIN ROAD KWANGWANASE TO KWANGWANASE TAXI RANK AND RETURN.</p> <p>RETURN</p> <p>FROM KWANGWANASE TAXI RANK INTO MAIN ROAD, INTO AND ALONG R22, INTO AND ALONG R38 PASSING JOZINI, INTO AND ALONG N2, JOIN M4 AT BALLITO, PROCEED ALONG M4 TO DURBAN, RIGHT INTO ARGYLE STREET, LEFT INTO UMGENI ROAD, RIGHT INTO LEOPOLD STREET, RIGHT INTO WARWICK AVENUE, RIGHT INTO ALICE STREET, LEFT INTO ALBERT STREET, TO CARTWRIGHT FLATS TAXI RANK.</p>



## transport

Department:  
Transport  
Province of KwaZulu-Natal

## GAZETTE

LGKZNG03-2019-  
APR

REGION: ALL

12.13	<p>DURBAN TO MTUBATUBA FROM APPROVED TAXI RANK IN DURBAN TO APPROVED TAXI RANK IN MTUBATUBA DIRECT AND RETURN FORWARD TRIP.</p> <p>ROUTE: FROM CRABBE STREET TAXI RANK, LEFT INTO OSBORNE STREET INTO FIRST AVENUE / STAMFORDHILL ROAD INTO ARGYLE ROAD JOIN M4 PROCEED TO N2 AT BALLITO, INTO AND ALONG N2 TO BHOBZA ROAD (MTUBATUBA) INTO AND ALONG BHOBZA ROAD, INTO AND ALONG RIVERVIEW ROAD, INTO AND ALONG JOHN ROSS ROAD, INTO AND ALONG NYATHI ROAD TO MTUBATUBA TAXI RANK AND RETURN.</p> <p>RETURN TRIP.</p> <p>ROUTE: FROM MTUBATUBA TAXI RANK, INTO AND ALONG NYATHI ROAD, INTO AND ALONG JOHN ROSS ROAD, INTO AND ALONG RIVERVIEW ROAD, INTO AND ALONG BHOBZA ROAD, INTO AND ALONG N2, JOIN M4 AT BALLITO, PROCEED ALONG M4 TO DURBAN, RIGHT INTO ARGYLE ROAD, LEFT INTO UMGENI ROAD, RIGHT INTO LEOPOLD STREET, RIGHT INTO WARWICK AVENUE, RIGHT INTO ALICE STREET, LEFT INTO ALBERT STREET, UMGENI ROAD TO CRABBE STREET TAXI RANK</p>
12.14	<p>DURBAN TO ESHOWE FROM APPROVED TAXI RANK IN DURBAN TO APPROVED TAXI RANK IN ESHOWE DIRECT AND RETURN.</p> <p>FROM CRABBE STREET TAXI RANK, LEFT INTO OSBORNE STREET INTO FIRST AVENUE / STAMFORDHILL ROAD INTO ARGYLE ROAD JOIN M4 PROCEED TO N2 AT BALLITO, CONTINUE ALONG N2 TO R66, INTO AND ALONG R66, TO ESHOWE, INTO AND ALONG JOHN ROSS HIGHWAY, INTO OSBORNE ROAD TO ESHOWE TAXI RANK AND RETURN.</p> <p>RETURN</p> <p>FROM ESHOWE TAXI RANK INTO OSBORNE ROAD, INTO AND ALONG JOHN ROSS HIGHWAY, INTO AND ALONG R66, INTO AND ALONG N2, JOIN M4 AT BALLITO, PROCEED ALONG M4 TO DURBAN, RIGHT INTO ARGYLE ROAD, LEFT INTO UMGENI ROAD, RIGHT INTO LEOPOLD STREET, RIGHT INTO WARWICK AVENUE, RIGHT INTO ALICE STREET, LEFT INTO ALBERT STREET, UMGENI ROAD TO CRABBE STREET TAXI RANK.</p>
12.15	<p>DURBAN TO MKUZE FROM APPROVED TAXI RANK IN DURBAN TO APPROVED TAXI RANK IN MKUZE DIRECT AND RETURN.</p> <p>FROM CARTWRIGHT FLATS TAXI RANK INTO UMGENI ROAD TURN INTO ARGYLE ROAD AND JOIN M4 PROCEED TO N2 AT BALLITO, INTO AND ALONG N2 RIGHT INTO MKUZE MAIN ROAD, INTO EAGLE AVENUE TO MKUZE TAXI RANK AND RETURN.</p> <p>RETURN</p> <p>FROM MKUZE TAXI RANK INTO EAGLE AVENUE, INTO MAIN ROAD, INTO AND ALONG N2, JOIN M4 AT BALLITO, PROCEED ALONG M4 TO DURBAN, RIGHT INTO ARGYLE ROAD, LEFT INTO UMGENI ROAD, RIGHT INTO LEOPOLD STREET, RIGHT INTO WARWICK AVENUE, RIGHT INTO ALICE STREET, LEFT INTO ALBERT STREET TO CARTWRIGHT FLATS TAXI RANK.</p>
12.16	<p>DURBAN TO STANGER FROM APPROVED TAXI RANK IN DURBAN TO APPROVED TAXI RANK IN STANGER DIRECT AND RETURN FORWARD TRIP.</p> <p>ROUTE: FROM CARTWRIGHT FLATS TAXI RANK INTO UMGENI ROAD TURN INTO ARGYLE ROAD AND JOIN M4, INTO AND ALONG M4, INTO R214 VIA UMHLALI, JOIN R102 VIA SHAKASKRAAL TURN INTO CHIEF ALBERT LUTHULI STREET INTO BALCOMBE ROAD TO KWA DUKUZA/STANGER TAXI RANK AND RETURN.</p> <p>RETURN TRIP.</p> <p>ROUTE: FROM KWADUKUZA / STANGER TAXI RANK INTO BALCOMBE ROAD, INTO CHIEF ALBERT LUTHULI STREET, JOIN THE R102 VIA SHAKASKRAAL, INTO R214 VIA UMHLALI, INTO AND ALONG M4 TO DURBAN, INTO ARGYLE ROAD, LEFT INTO UMGENI ROAD, RIGHT INTO LEOPOLD STREET, RIGHT INTO WARWICK AVENUE, RIGHT INTO ALICE STREET LEFT INTO ALBERT STREET, INTO CARTWRIGHT FLATS TAXI RANK.</p>



**transport**

Department:  
Transport  
Province of KwaZulu-Natal

**GAZETTE**

LGKZNG03-2019-  
APR

REGION: ALL

<p><b>12.17</b></p>	<p>DURBAN TO PONGOLA APPROVED TAXI RANKS IN DURBAN TO APPROVED TAXI RANKS IN PONGOLA DIRECT AND RETURN.</p> <p>FROM CARTWRIGHT FLATS TAXI RANK, INTO UMGENI ROAD, INTO ARGYLE ROAD JOIN M4 PROCEED TO N2 AT BALLITO, INTO AND ALONG N2 TO PONGOLA, TURNING INTO PONGOLA TAXI RANK AND RETURN.</p> <p>RETURN</p> <p>FROM PONGOLA TAXI RANK, INTO AND ALONG N2, JOIN M4 AT BALLITO, PROCEED ALONG M4 TO DURBAN, RIGHT INTO ARGYLE ROAD, LEFT INTO UMGENI ROAD, RIGHT INTO LEOPOLD STREET, RIGHT INTO WARWICK AVENUE, RIGHT INTO ALICE STREET LEFT INTO ALBERT STREET, INTO CARTWRIGHT FLATS TAXI RANK.</p>
<p><b>12.18</b></p>	<p>DURBAN TO NONGOMA FROM APPROVED TAXI RANK IN DURBAN TO APPROVED TAXI RANK IN NONGOMA .</p> <p>FORWARD TRIP.</p> <p>ROUTE: FROM CRABBE STREET TAXI RANK LEFT INTO OSBORNE STREET, INTO FIRST AVENUE / STAMFORDHILL ROAD INTO ARGYLE ROAD AND JOIN M4 PROCEED TO N2 AT BALLITO, INTO AND ALONG N2 TO R66, INTO AND ALONG R66 BY PASSING ESHOWE, INTO AND ALONG R34, TURN TO R66 TO NONGOMA BY PASSING ULUNDI TO NONGOMA TAXI RANK AND RETURN.</p> <p>RETURN TRIP.</p> <p>ROUTE: FROM NONGOMA TAXI RANK, TURN INTO R66 BY PASSING ULUNDI, INTO AND ALONG R34, INTO AND ALONG R66 BY PASSING ESHOWE, INTO AND ALONG N2, JOIN M4 AT BALLITO, PROCEED ALONG M4 TO DURBAN, RIGHT INTO ARGYLE ROAD, LEFT INTO UMGENI ROAD, RIGHT INTO LEOPOLD STREET, RIGHT INTO WARWICK AVENUE, RIGHT INTO ALICE STREET, LEFT INTO ALBERT STREET, UMGENI ROAD, TO CRABBE STREET TAXI RANK.</p>
<p><b>12.19</b></p>	<p>DURBAN TO HLABISA FROM CRABBE STREET TAXI RANK LEFT INTO OSBORNE STREET, INTO FIRST AVENUE / STAMFORDHILL ROAD INTO ARGYLE ROAD JOIN M4 PROCEED TO N2 AT BALLITO, INTO AND ALONG N2 TO R618 AT MTUBATUBA, INTO AND ALONG R618 TO TAXI RANK AT HLABISA AND RETURN.</p> <p>FROM HLABISA TAXI RANK INTO AND ALONG R618, INTO AND ALONG N2, JOIN M4 AT BALLITO, PROCEED ALONG M4 TO DURBAN, RIGHT INTO ARGYLE ROAD, LEFT INTO UMGENI ROAD, RIGHT INTO LEOPOLD STREET, RIGHT INTO WARWICK AVENUE, RIGHT INTO ALICE STREET, LEFT INTO ALBERT STREET, UMGENI ROAD TO CRABBE STREET TAXI RANK.</p>
<p><b>12.20</b></p>	<p>DURBAN TO VRYHEID FROM APPROVED TAXI RANK IN DURBAN TO APPROVED TAXI RANK IN VRYHEID DIRECT AND RETURN FORWARD TRIP.</p> <p>ROUTE: FROM CRABBE STREET TAXI RANK LEFT INTO OSBORNE STREET, INTO FIRST AVENUE, STAMFORDHILL ROAD JOIN M4 PROCEED TO N2 AT BALLITO INTO AND ALONG N2, TO R66 VIA GINGINDLOVU INTO AND ALONG R34 VIA MELMOTH AND CONTINUE TO VRYHEID EAST ON R34 JOIN STRETCH STREET AND TURN AT BOCRET STREET TO VRYHEID TAXI RANK AND RETURN.</p> <p>RETURN TRIP.</p> <p>ROUTE: FROM VRYHEID TAXI RANK INTO BOCRET STREET, INTO STRETCH STREET, INTO R34 WEST, INTO AND ALONG R34 VIA MELMOTH, INTO AND ALONG R66 VIA GINGINDLOVU, INTO AND ALONG N2, JOIN M4 AT BALLITO, PROCEED ALONG M4 TO DURBAN, RIGHT INTO ARGYLE ROAD, LEFT INTO UMGENI ROAD, RIGHT INTO LEOPOLD STREET, RIGHT INTO WARWICK AVENUE, RIGHT INTO ALICE STREET, LEFT INTO ALBERT STREET, UMGENI ROAD TO CRABBE STREET TAXI RANK.</p> <p>NB: RETURN JOURNEY THE RETURN TRIP IS THE FORWARD TRIP IN REVERSE SAVE AND EXCEPT WHERE ONE WAY STREETS IN CITY AREAS DO NOT ALLOW THIS WHEREUPON THE ROUTE SHALL BE AS CLOSE AS POSSIBLE TO THAT OF THE FORWARD TRIP AND AS PRESCRIBED BY THE RELEVANT LOCAL AUTHORITY.</p>

**transport**

Department:  
Transport  
Province of KwaZulu-Natal

**GAZETTE**

LGKZNG03-2019-  
APR

REGION: ALL

**12.21** DURBAN TO GINGINDLOVU

FROM APPROVED TAXI RANK IN DURBAN TO APPROVED TAXI RANK IN GINGINDLOVU DIRECT AND RETURN.

ROUTE: FROM CRABBE STREET TAXI RANK, INTO OSBORNE STREET, INTO FIRST AVENUE/STAMFORDHILL ROAD INTO ARGYLE ROAD JOIN M4 PROCEED TO N2 AT BALLITO, PROCEED ALONG THE N2 TO R258, INTO AND ALONG R258, INTO AND ALONG ROAD R102 TO MAIN STREET, GINGINDLOVU, CONTINUE ALONG MAIN STREET TO GINGINDLOVU TAXI RANK AND RETURN.

RETURN TRIP.

ROUTE: FROM GINGINDLOVU TAXI RANK INTO MAIN STREET, INTO AND ALONG R258, INTO N2, JOIN M4 AT BALLITO; PROCEED ALONG M4 TO DURBAN, RIGHT INTO ARGYLE ROAD, LEFT INTO UMGANI ROAD, RIGHT INTO LEOPOLD STREET, RIGHT INTO WARWICK AVENUE, RIGHT INTO ALICE STREET, LEFT INTO ALBERT STREET, INTO UMGANI ROAD TO CRABBE STREET TAXI RANK.



## transport

Department:  
Transport  
Province of KwaZulu-Natal

## GAZETTE

LGKZNG03-2019-  
APR

REGION: ALL

1) <b>Application Number:</b> APP0109703	2) <b>Gazette Number:</b> LGKZNG03-2019-APR
3) <b>Applicant:</b> JN MTETWA <b>ID NO.</b> 6404030649089 <b>Association:</b> A RANK TAXI ASSOCIATION	4) <b>Applicant Address:</b> PO BOX 317 KWAMBONAMBI EMPANGENI 3915
5) <b>Existing Licence Holder:</b> MA MTHETHWA <b>ID NO.</b> 4507075556084	6) <b>Existing Licence Holder Address:</b> NO 4TH UNION STREET EMPANGENI 3880
7) <b>Type of application:</b> DECEASED TRANSFER AND NEW OPERATING LICENCE AND CONVERSION	8) <b>Operating Licence Number:</b> 1354521
9) <b>Vehicle Type:</b> MINIBUS TAXI	10) 1 X 9-16 (SEATED) + 0 (STANDING)
11) <b>Region:</b> UTHUNGULU	
12.1	A-RANK TO JOHANNESBURG  FROM APPROVED A-RANK INTO R34 INTO N11 INTO R23 WANDERERS STREET, PARK CITY TAXI RANK NO.2, JOHANNESBURG DIRECT AND RETURN WITH PASSENGERS.
12.2	A-RANK TO NEWCASTLE  FROM APPROVED A-RANK INTO R34 INTO NII KERK HAND INTO VOORTREKKER & PROCEED TO NEWCASTLE TAXI RANK AND RETURN WITH PASSENGERS.
12.3	A-RANK TO ESTCOURT  FROM APPROVED A-RANK R34, BIYELA STREET, BRYN STREET, OK BAZAAR, HANDSON ROAD, TANNER ROAD, N2, PASS GINGINDLOVU PASS MANDENI PASS TUGELA, MAPHUMULO PASS GREYTOWN ALONG R74 PASS MOOI-RIVER ALONG R622, R103, DIAMOND ROAD, HARDING STREET, ALEXANDER STREET TO ESTCOURT AND RETURN WITH PASSENGERS.
12.4	A-RANK TO DURBAN  FROM APPROVED A-RANK R34, N2, M27, M4, R102, M17 TO DURBAN STATION AND PASS BEREA AND RETURN WITH PASSENGERS.
12.5	A-RANK TO MANDINI  FROM APPROVED A-RANK R34, BRYN STREET INTO OK BAZAAR HANDSON ROAD, TANNER ROAD, N2 PASS GINGINDLOVU AND PROCEED TO MANDENI TAXI RANK AND RETURN WITH PASSENGERS.
12.6	A-RANK TO MELMOTH  FROM APPROVED A-RANK INTO R34 INTO PIET RETIEF INTO REKENHOLDM INTO VICTORIA STREET TO MELMOTH RANK PICK AND DROP AND RETURN WITH PASSENGERS..
12.7	A-RANK TO ESHOWE  FROM APPROVED A-RANK INTO R34, INTO R66 INTO OSBORN ROAD TO ESHOWE RANK PICK AND DROP AND RETURN WITH PASSENGERS.
12.8	A-RANK TO NKANDLA  FROM APPROVED A-RANK R34, PIET RETIEF, R226, P503, TO NKANDLA AND RETURN WITH PASSENGERS.
12.9	A-RANK TO VRYHEID  FROM APPROVED A-RANK R34 INTO EAST STREET INTO CHURCH STREET INTO VRYHEID PLAZA PICK AND DROP AND RETURN WITH PASSENGERS.
12.10	A-RANK TO RICHARDS BAY  FROM APPROVED A-RANK INTO R34, INTO JOHN ROSS HIGHWAY TO RICHARDSBAY C.B.D. APPROVED TAXI RANK, RETURN WITH PASSENGERS.



## transport

Department:  
Transport  
Province of KwaZulu-Natal

## GAZETTE

LGKZNG03-2019-  
APR

REGION: ALL

12.11	A-RANK TO EMPANGENI  FROM APPROVED A-RANK R34, R68 FORTH LIOUS BABANANGU INTO NQUTHU TAXI RANK TO EMPANGENI WITH PASSENGERS.
12.12	A-RANK TO MKUZE  FROM APPROVE A-RANK R34 BIYELA STREET, BRYN STREET, OK BAZAAR, UNION STREET, Z.S. M ROAD N2 PASS NSELENI INTO R102 PASS MTUBATUBA ALONG P237 PASS HLUHLUWE AND PROCEED TO MKUZE AND RETURN WITH PASSENGERS.
12.13	A-RANK TO ULUNDI  FROM APPROVED A-RANK IN EMPANGENI TURN RIGHT MAIN ROAD R34 TURN LEFT BIYELA STREET, TURN RIGHT BRYNE STREET TO OK BAZAAR PICK UP AND DROP OFF, PROCEED TO BIYELA STREET AT THE ROBOT TURN RIGHT TO R34 MAIN ROAD PROCEED TO NKWALINI T JUNCTION. TURN RIGHT TO R66 PROCEED WITH R66, TURN RIGHT TO P/. PROCEED TO ULUNDI TAXI RANK AND RETURN WITH THE SAME ROUTE TO A RANK WITH PASSENGERS.
12.14	A-RANK TO KWANGWANASE  FROM APPROVED A-RANK IN EMPANGENI TURN RIGHT MAIN ROAD R34 TURN LEFT BIYELA STREET, TURN RIGHT BRYNE STREET TO OK BAZAAR PICK UP AND DROP OFF, PROCEED TO TURN RIGHT TO MAXWELL STREET AT THE ROBOT TURN LEFT TO JOIN R34 PROCEED STRAIGHT AT THE ROBOT TURN LEFT TO JOIN N2 PROCEED TURN RIGHT TO P522/1 PROCEED TO D850 TURN LEFT TO P443 KWA NGWANASE TAXI RANK RETURN WITH ALONG THE SAME ROUTE TO A RANK WITH PASSENGERS.
12.15	A-RANK TO MTUBATUBA  FROM APPROVED A-RANK IN EMPANGENI TURN RIGHT MAIN ROAD R34 TURN LEFT BIYELA STREET, TURN RIGHT BRYNE STREET TO OK BAZAAR PICK UP AND DROP OFF, PROCEED TO TURN RIGHT TO MAXWELL STREET AT THE ROBOT TURN LEFT TO JOIN R34 PROCEED STRAIGHT AT THE ROBOT TURN LEFT TO JOIN R102 PROCEED TO JOIN N2 FROM THE SOUTH AND TURN RIGHT TO P237 ROAD TO MTUBATUBA THEN TURN LEFT TO RIVERVIEW ROAD TURN RIGHT TO INYATHI ROAD TO MTUBATUBA RANK AND RETURN ALONG THE SAME ROUTES TO A RANK WITH PASSENGERS.
12.16	A-RANK TO TONGAAT  FROM APPROVED A-RANK IN EMPANGENI TURN RIGHT MAIN ROAD R34, TURN LEFT BIYELA STREET, TURN RIGHT BRYNE STREET TO OK BAZAAR PICK UP AND DROP OFF, PROCEED TO MAXWELL STREET AT THE ROBOT TURN LEFT TO JOIN R34 MAIN ROAD AT THE ROBOT ( JOHN ROSS HIGHWAY), TURN RIGHT TO JOIN N2 PROCEED WITH N2 TURN LEFT OFF RAMP BEFORE TONGAAT PLAZA ( TOLLGATE), TURN RIGHT TO WATSON HIGHWAY PROCEED TO TONGAAT TAXI RANK AND RETURN ALONG THE SAME ROUTE TO A RANK WITH PASSENGERS
12.17	A-RANK TO NHLABANE  FROM APPROVED A-RANK EMPANGENI TURN LEFT INTO MAIN ROAD R34 TURN RIGHT INTO MAXWELL STREET AT THE ROBOT TURN LEFT MAIN LEFT ROAD R34 PROCEED, AT MINIBUS STOP PICK AND DROP OFF JOHN ROSS BUSINESS INTERCHANGE PARKS, PROCEED MAIN ROAD R34 AT MINIBUS STOP AND DROP OFF MERENSEE PROCEED TO NHLABANE TAXI RANK ALONG R34 AND RETURN USING SIMILAR ROUTE.
12.18	A-RANK TO JOHN ROSS INTERCHANGE BUSINESS PARK  FROM APPROAVED A-RANK TURN RIGHT MAIN ROAD R34, PROCEED TO JOHN- ROSS HIGHWAY TURN LEFT TO JOHN ROSS ECOJUNCTION PICK AND DROP THEN RETURN TO A-RANK WITH PASSENGERS USING THE SAME ROUTE.
12.19	A-RANK TO QALAKABUSHA (CORRECTIONAL SERVICES)  FROM APPROVED A-RANK IN EMPANGENI TURN LEFT MAIN ROAD R34 PROCEED, OUTSIDE QALAKABUSHA (CORRECTIONAL SERVICES) PICK AND DROP TURN LEFT TO GWALAGWALA AVENUE THEN TURN LEFT PRESIDENT SWART AVENUE PICK AND DROP AT JUBA CRESCENT PROCEED TO NDLANZI CRESCENT PICK AND DROP AND PROCEED TO NKANKANE STREET PICK AND DROP AND RETURN TO A-RANK WITH PASSENGERS USING THE SAME ROUTE.





**transport**

Department:  
Transport  
Province of KwaZulu-Natal

**GAZETTE**

LGKZNG03-2019-  
APR

REGION: ALL

12.20	<p>A-RANK TO GARDEN CLINIC/NPA</p> <p>FROM APPROVED A-RANK IN EMPANGENI TURN RIGHT MAIN ROAD R34 TURN LEFT TO BIYELA STREET AT MINIBUS STOP PICK AND DROP THEN PROCEED WITH BIYELA STREET OUTSIDE GARDEN CLINIC PICK AND DROP AND THEN TURN RIGHT TO UKULA STREET AT THE FOURWAY STOP THEN TURN RIGHT TO UNION STREET AND PROCEED, AT THE MINISTOP PICK AND DROP OUTSIDE THE NPA HOSPITAL AND RETURN TO A-RANK USING THE SAME ROUTE.</p>
12.21	<p>A –RANK TO EMPANGENI RAIL</p> <p>FROM APPROVED RANK A-RANK TURN RIGHT MAIN ROAD R34, AT THE ROBOT TURN RIGHT THEN TURN RIGHT TO REX HENDERSON PICK AND DROP OFF AT MINIBUS STOP BEFORE ENGEN GARAGE PROCEED &amp; TURN LEFT INTO THURNBULL STREET, TURN RIGHT TO MAIN ROAD R34, PROCEED TO TURN RIGHT AT THE ROBOT INTO TURNER ROAD PROCEED TO EMPANGENI RAIL RANK (B-RANK) AND RETURN TO A-RANK WITH PASSENGERS USING THE SIMILAR ROUTES.</p>
12.22	<p>A-RANK TO ZIDEDELE (ALTERNATIVE 1)</p> <p>FROM APPROVED A-RANK IN EMPANGENI TURN RIGHT TO MAIN ROBOT TURN LEFT R102 PROCEED THEN TURN LEFT TO ZSM ROAD STOP TURN RIGHT TO NKULULEKO ROAD PICK AND DROP ZWELETHU TURN RIGHT TO CELINHLANHLA ROAD PICK AND DROP TURN RIGHT TO BACK USING THE SAME ROUTES WITH PASSENGERS.</p> <p>A-RANK TO ZIDEDELE</p> <p>FROM APPROVED RANK A-RANK IN EMPANGENI TURN RIGHT MAIN ROAD R34, TURN LEFT TO MAXWELL STREET AT THE ROBOT TURN LEFT TO COMMERCIAL STREET, TURN TO BIYELA STREET AT THE MINIBUS STOP PICK AND DROP PROCEED, TURN RIGHT TO MTUBATUBA ROAD CROSS AT FOUR WAY TO JOIN HOSPITAL STREET PROCEED TO TRUSH DRIVE THEN TURN RIGHT TO ZSM ROAD PICK AT DROP AT THE MINIBUS STOP, TURN LEFT NKULULEKO ROAD PICK AND DROP, CELINHLANHLA STREET THEN TURN RIGHT TO SINGOBILE STREET, PICK AND DROP AT THE MINIBUS STOP AND RETURN TO A-RANK USING THE SAME ROUTE.</p>
12.23	<p>A-RANK TO NONGOMA ( ALTERNATIVE 1)</p> <p>FROM APPROVED A-RANK IN EMPANGENI TURN RIGHT INTO R34 GO STRAIGHT WITH MAIN ROAD R34 TURN LEFT INTO R102 PROCEED TO JOIN N2 GO STRAIGHT WITH N2, TURN LEFT TO JOIN R618 TOWARDS NONGOMA PASS HLABISA GO STRAIGHT TO NONGOMA TAXI RANK AND RETURN BACK TO A-RANK WITH ALONG THE SAME ROUTE.</p>
12.24	<p>A-RANK TO NONGOMA ( ALTERNATIVE 2)</p> <p>FROM APPROVED A-RANK TURN RIGHT MAIN ROAD R34, STRAIGHT WITH R34 INTO MAIN ROAD R34, TURN RIGHT TO P700 GO STRAIGHT ALONG P700 THEN TURN RIGHT INTO R66 THROUGH ULUNDI STRAIGHT TO NONGOMA TAXI RANK PICK UP AND RETURN WITH PASSENGERS USING THE SAME ROUTE.</p>
12.25	<p>A-RANK TO PIETERMARITZBURG</p> <p>FROM APPROVED A-RANK IN EMPANGENI TURN INTO R34 GO STRAIGHT WITH MAIN ROAD R34 AT THE ROBOT (JOHN-ROSS HIGHWAY) TURN RIGHT TO JOIN N2 GO STRAIGHT WITH N2 TURN LEFT OFF RAMP TO JOIN N3 PROCEED ALONG N3 KEEP LEFT INTO DURBAN ROAD BE COMING CHIEF ALBERT LUTHULI STREET PROCEED TURN RIGHT INTO LANGALIBALELE STREET TURN LEFT TO PIETERMARITZBURG TAXI RANK PICK UP AND RETURN WITH PASSENGERS TO A-RANK USING THE SAME ROUTES.</p>
12.26	<p>A-RANK TO DUNDEE</p> <p>FROM APPROVED RANK A-RANK TURN RIGHT MAIN ROAD R34 GO STRAIGHT WITH R34 AT NKWALINI T-JUNCTION TURN RIGHT R66 GO STRAIGHT THEN TURN LEFT INTO R68 PASS BABANANGO PROCEED ALONG R68 PASS NQUTHU PROCEED ALONG R68 AND TURN LEFT INTO R33 AND PROCEED TURN RIGHT INTO DUNDEE TAXI RANK AND RETURN WITH PASSENGERS TO A-RANK USING THE SAME ROUTES.</p>

**transport**

Department:  
Transport  
Province of KwaZulu-Natal

**GAZETTE**

LGKZNG03-2019-  
APR

REGION: ALL

**12.27** | A-RANK TO LADYSMITH

FROM APPROVED RANK A-RANK TURN RIGHT INTO R34 GO STRAIGHT WITH MAIN ROAD R34 AT NKWALINI T-JUNCTION TURN RIGHT R66 GO STRAIGHT THEN, TURN LEFT INTO R63 PASS BABANANGO PROCEED ALONG R68 PASS NQUTHU PROCEED ALONG R68 PASS DUNDEE AND TURN LEFT INTO R602 PROCEED WITH R602 ALONG TURN LEFT INTO N11 PROCEED ALONG INTO CRAW SHOW ROAD PROCEED INTO LYELL STREET AND TURN LEFT INTO LADYSMITH TAXI RANK AND RETURN WITH PASSENGERS USING THE SAME ROUTE.



**transport**

Department:  
Transport  
Province of KwaZulu-Natal

**GAZETTE**

**LGKZNG03-2019-  
APR**

**REGION: ALL**

1) <b>Application Number:</b> APP0109824	2) <b>Gazette Number:</b> LGKZNG03-2019-APR
3) <b>Applicant:</b> MS ZULU <b>ID NO.</b> 5403045707081 <b>Association:</b> NOT AVAILABLE	4) <b>Applicant Address:</b> P.O BOX 51175 OSIZWENI 2952
5) <b>Existing Licence Holder:</b> NOT APPLICABLE <b>ID NO.</b> NOT APPLICABLE	6) <b>Existing Licence Holder Address:</b> NOT APPLICABLE
7) <b>Type of application:</b> NEW OPERATING LICENCE	8) <b>Operating Licence Number:</b> NOTAVAILABLE
9) <b>Vehicle Type:</b> OTHER	10) 1 X 15 (SEATED) + 0 (STANDING)
11) <b>Region:</b> UTHUKELA	
12.1	HOUSE NUMBER 433A OSIZWENI SCHOLAR TRANSPORT STARTING POINT HOME HOUSE NUMBER 433A DRIVE PASS NHLOKWENI J.P SCHOOL AT NO. 475A PICK UP 3 CHILDREN DRIVE STRAIGHT AT THE END OF THE ROAD TURN RIGHT OF HOUSE NO. L2574 PICK UP ONE CHILD DRIVE PASS PHAMBILI J.P SCHOOL THEN TURN RIGHT STRAIGHT TO HOUSE NO. L2L2C NEXT TO KWAMAKHANYA HOUSE PICK UP 3 CHILDREN CONTINUE DRIVING ON THE SAME ROAD T- JUNCTION TURN RIGHT PASS VUMANISABELO SCHOOL AT HOUSE NO. 632D PICK 3 CHILDREN DRIVE PASS BOB SHOPS T-JUNCTION TURN LEFT REACH NEXT TO LONGHOMES E62 PICK UP 3 CHILDREN DRIVE STRAIGHT TOP RANK ROAD TURN RIGHT TO PRINCESS MAGOGO ROAD PASS KOBUS PETROL GARAGE DRIVE STRAIGHT TO NOKUKHANYA SCHOOL DROP OFF ALL THE CHILDREN. USE SAME ROUTE IN THE AFTERNOON.



## transport

Department:  
Transport  
Province of KwaZulu-Natal

## GAZETTE

LGKZNG03-2019-  
APR

REGION: ALL

1) <b>Application Number:</b> APP0109828	2) <b>Gazette Number:</b> LGKZNG03-2019-APR
3) <b>Applicant:</b> MB DLADLA <b>ID NO.</b> 7202280872081 <b>Association:</b> NOT AVAILABLE	4) <b>Applicant Address:</b> P.O BOX 83146 OSIZWENI 2952
5) <b>Existing Licence Holder:</b> NOT APPLICABLE <b>ID NO.</b> NOT APPLICABLE	6) <b>Existing Licence Holder Address:</b> NOT APPLICABLE
7) <b>Type of application:</b> NEW OPERATING LICENCE	8) <b>Operating Licence Number:</b> NOTAVAILABLE
9) <b>Vehicle Type:</b> OTHER	10) 1 X 0 (SEATED)
11) <b>Region:</b> UTHUKELA	
12.1	HOME D2093 OSIZWENI SCHOLAR TRANSPORT STARTING POINT HOME D2093 WARD 9 OSIZWENI WITH ONE CHILD DRIVE STRAIGHT PASS OSIZWENI HIGH SCHOOL AT T- JUNCTION TURN RIGHT CONTINUE ON THE SAME STREET PASS NODLELA TARVEN THEN TURN RIGHT STRAIGHT TO EASTBORN FARM ROAD AT ESKOM NUMBER 21458 PICK UP TWO (2) CHILDREN SAME STREET ESKOM NUMBER 21508 PICK UP ONE CHILD THEN TURN RIGHT STRAIGHT TO ESKOM NUMBER 21343 PICK UP TWO (2) CHILDREN, FOLLOW THE ROAD PASS EASTBORN FARM NKULISA CHURCH STRAIGHT AT T- JUNCTION JOIN THE MAIN ROAD IN A SHORT DISTANCE TURN RIGHT DRIVE STRAIGHT TO SECTION F HOUSE NUMBER F474 PICK UP TWO (2) CHILDREN PICK-UP 2 CHILD IM DONE WITH CHILD COLLECTION DRIVE STRAIGHT TO ZIKO PRIMARY SCHOOL PASS LOLLY POP CHECHE NEXT STREET TURN LEFT THEN STRAIGHT TO SCHOOL , AT SCHOOL DROP OFF ALL THE CHILDREN AT ZUKO PRIMARY THEN GO BACK HOME. AFTERNOON DRIVE BACK TO ZIKO PRIMARY SCHOOL PICK-UP ALL CHILDREN START DROPPING THEM OFF TO THEIR HOUSES USING SAME ROUTE USED IN THE MORNING



**transport**

Department:  
Transport  
Province of KwaZulu-Natal

**GAZETTE**

**LGKZNG03-2019-  
APR**

**REGION: ALL**

1) <b>Application Number:</b> APP0109830	2) <b>Gazette Number:</b> LGKZNG03-2019-APR
3) <b>Applicant:</b> MM KHUMALO <b>ID NO.</b> 6711025378080 <b>Association:</b> NOT AVAILABLE	4) <b>Applicant Address:</b> P.O BOX 14575 MADADENI 2951
5) <b>Existing Licence Holder:</b> NOT APPLICABLE <b>ID NO.</b> NOT APPLICABLE	6) <b>Existing Licence Holder Address:</b> NOT APPLICABLE
7) <b>Type of application:</b> NEW OPERATING LICENCE	8) <b>Operating Licence Number:</b> NOTAVAILABLE
9) <b>Vehicle Type:</b> OTHER	10) 1 X 0 (SEATED)
11) <b>Region:</b> UTHUKELA	
12.1	MADADENI MASKRAAL ESKOM 12/11 SCHOLAR ROUTES FROM MASKRAAL ESKOM 12/11 START TIME PICK UP CHILDREN AT 05:00 IN THE MORNING I GO WITH A LOCAL ROAD AND TURN LEFT, GO STRAIGHT THEN TURN RIGHT AND PROCEED WITH 10 METRES I PICK 3 CHILDREN AT SUSPENCE HOUSE NO 510 ZUKA THEN I DO A U-TURN, GO STRAIGHT AND THEN SHORT RIGHT TO PICK UP 2 CHILDREN AT MASONDEZA FARM HOUSE NO 249 FROM THERE I GO STRAIGHT WITH LOCAL ROAD AFTER 50 METRES I PICK UP A CHILD AT MASONDEZA FARM HOUSE NO E248, THEN TURN BACK TO THE MAIN GOING BACK TO THE MASKAAL. WHILE DRIVING THROUGH MASKAAL BEFORE I PASS BY THE SEWERAGE I STOP AT THE MAIN WHICH 1331D AND PICK UP 2 CHILDREN AT HOUSE NO E1234 , THERE AFTER I DRIVE A DISTANCE OF 100 METRES AND TURN LEFT, DRIVE 200 METRES DISTANCE TO PICK UP 3 CHILDREN AT HOUSE NO 14058, THEN U-TURN BACK TO THE MAIN ROAD TO PROCEED WITH THE JOURNEY AFTER DRIVING A KILOMETER BEFORE REACHING TAR ROAD I STOP BY THE GREEN HOUSE TO PICK UP 2 CHILDREN AT HOUSE NO 380 THEN I DRIVE STRAIGHT TO KHASELIHLE PRIMARY SCHOOL TO DROP 6 CHILDREN THEN I PROCEED WITH MY WAY TO VUMELANI PRIMARY SCHOOL TO DROP 6 CHILDREN. AND DO THE SAME IN REVERSE TO DROP CHILDREN HOME AFTERNOON.



## transport

Department:  
Transport  
Province of KwaZulu-Natal

## GAZETTE

LGKZNG03-2019-  
APR

REGION: ALL

1) <b>Application Number:</b> APP0109837	2) <b>Gazette Number:</b> LGKZNG03-2019-APR
3) <b>Applicant:</b> MT NXUMALO <b>ID NO.</b> 7409075404083 <b>Association:</b> NONGOMA TAXI ASSOCIATION	4) <b>Applicant Address:</b> P O BOX 1851 NONGOMA 3950
5) <b>Existing Licence Holder:</b> BH MAZIBUKO <b>ID NO.</b> 5712205681088	6) <b>Existing Licence Holder Address:</b> PO BOX1851 NONGOMA 3950
7) <b>Type of application:</b> NORMAL TRANSFER	8) <b>Operating Licence Number:</b> LGKZN0803000983
9) <b>Vehicle Type:</b> MINIBUS	10) 1 X 15 (SEATED) + 0 (STANDING)
11) <b>Region:</b> ZULULAND	
12.1	<p>NONGOMA TO DURBAN</p> <p>FROM AN APPROVED NONGOMA TAXI RANK, TURN RIGHT TO NONGOMA MAIN ROAD INTO R66, PROCEED ALONG R66 AND PASS ULUNDI AND MELMOTH (NO DROP OR PICK UP WILL BE MADE). PROCEED INTO R34 AND PASS NDUNDULU AND TURN RIGHT INTO R66 AND PASS ESHOWE. FROM ESHOWE TOWN TURN LEFT TO TOTAL GARAGE (WHICH IS REFRESHMENT AREA. NO DROP OR PICK UP WILL BE MADE). PROCEED ALONG R66 AND PASS GINGINDLOVU (NO DROP OR PICK UP WILL BE MADE), AND PROCEED TO DOKODWENI N2 ON-RAMP TURN RIGHT AND JOIN N2 TOLL ROAD, PASS THROUGH UMVOTI PLAZA AND PASS BALLITO AND TURN INTO RIGHT INTO M4 (DROP MAY BE MADE, NO PICKUPS), AND PROCEED ALONG M4 TO DURBAN INTO ORDINANCE ROAD, TURN LEFT INTO SOLDIERS WAY (DROP OFF AT THE KINGS GATE), TURN RIGHT INTO LEOPOLD ROAD REACHING WARWICK AVENUE, TURN RIGHT AND (DROP CAN BE MADE AT MARKET, NO PICK-UPS. PROCEED TO ALBERT ROAD AND TURN RIGHT TO UMNGENI ROAD, AND EXIT LEFT TO OSBORNE STREET AT THE APPROVED TAXI RANK. OFF LOAD, LOAD AND RETURN ALONG THE FORWARD ROUTE IN REVERSE.</p> <p>ALTERANTIVE ROUTE FROM APPROVED TAXI RANK IN NONGOMA FOLLOW ROUTE AS PER NO.1 ABOVE UP TO BALLITO, PROCEED ALONG N2 TOLL ROAD THROUGH UMVOTI PLAZA AND EXIT TO R102 AT THE GATEWAY MALL TO UMNGENI ROAD, TURN LEFT AND DROP OFF AT THE DURBAN STATION, PROCEED TO LEOPOLD ROAD AND DROP OFF AT KING'S GATE AND PROCEED ALONG AS DETAILED ABOVE.</p> <p>ALTERNATIVE ROUTE FROM APPROVED TAXI RANK IN NONGOMA, PROCEED TO N2 TOLL ROAD, EXITING LEFT INTO N3. PROCEED ALONG N3, EXIT TO M13. DROP-OFF AT ENGEN GARAGE, CROSS OVER TO WARWICK AVENUE, INTO ALICE ROAD (DROP WILL BE MADE AT GREY STREET), PROCEED TO AN APPROVED RANK AT OSBORNE STREET AND RETURN ALONG ROUTE NUMBER 1 ABOVE.</p>
12.2	<p>NONGOMA TO NEWCASTLE</p> <p>FROM NONGOMA TAXI RANK, TURN LEFT INTO R618, PROCEED ALONG R618 TO NGOME (DROP ONLY), AND TURN LEFT INTO R69, AND CROSS OVER TO R33 ALONG VRYHEID. PROCEED ALONG R33 AND BLOOD RIVIER T-JUNCTION TURN RIGHT INTO R34 PROCEED ALONG R34 TO UTRECHT (DROP CAN BE MADE ONLY). PROCEED ALONG R34 AND PASS OSIZWENI AND MADADENI (NO DROP ONLY) AND PROCEED TO NEWCASTLE, INTO NEWCASTLE TAXI RANK. OFF LOAD, LOAD AND RETURN ALONG THE FORWARD ROUTE IN REVERSE.</p>
12.3	<p>NONGOMA TO VRYHEID</p> <p>FROM NONGOMA TAXI RANK, TURN LEFT INTO R618, PROCEED ALONG R618 TO NGOME (DROP CAN BE MADE ONLY), PROCEED ALONG R618 AND TURN LEFT INTO R69, PROCEED ALONG TO VRYHEID TAXI RANK. OFFLOAD, LOAD AND RETURN ALONG FORWARD ROUTE IN REVERSE.</p>
12.4	<p>NONGOMA TO PONGOLA</p> <p>FROM NONGOMA TAXI RANK, TURN RIGHT INTO R66, PROCEED ALONG R66 AND PASS MAHLANGASI (DROP CAN BE MADE), AND PROCEED TO MAGUDU ALONG R66, AT THE T JUNCTION TURN LEFT ALONG N2 ROAD, ENTERING TOWN, AND TURN RIGHT TO THE APPROVED TAXI RANK IN PONGOLA. OFF-LOAD, LOAD AND RETURN ALONG FORWARD ROUTE IN REVERSE.</p>



**transport**

Department:  
Transport  
Province of KwaZulu-Natal

**GAZETTE**

LGKZNG03-2019-  
APR

REGION: ALL

12.5	<p><b>NONGOMA TO MKHUZE</b></p> <p>FROM NONGOMA TAXI RANK, TURN LEFT TO MAIN ROAD AND PROCEED TO THE JUNCTION AND TAKE RIGHT ALONG R618 AT SIPHAMBANWENI, TURN LEFT ALONG P234, AND PASS EKUTHOKOZENI (PICK-UPS IS MADE SUBJECT TO CONDITION 5 BELOW), PROCEED ALONG P234 TO N2 AND CROSS OVER TO N2 TO MKHUZE MAIN ROAD AND TURN LEFT TO APPROVED TAXI RANK AT MKHUZE. OFFLOAD AND LOAD RETURN ALONG THE FORWARD ROUTE IN REVERSE.</p>
12.6	<p><b>NONGOMA TO EMPANGENI</b></p> <p>FROM NONGOMA TAXI RANK TURN LEFT TO THE MAIN ROAD AT THE JUNCTION TURN RIGHT ALONG R618, AND PASS ALONG BUXEDEN AND HLABISA (NO PICK AND DROP MADE), PROCEED TO MATUBATUBA, AT THE N2 JUNCTION, TURN RIGHT INTO N2 AND PROCEED TO RICHARDS BAY (DROP IS MADE, NO PICK UPS). PROCEED ALONG R34 TO EMPANGENI AND DROP OFF ONLY PASSENGERS AT 'B' RANK AND PROCEED TO 'A' RANK. OFF-LOAD, LOAD AND RETURN ALONG THE FORWARD ROUTE IN REVERSE.</p> <p>ALTERNATIVE ROUTE FROM NONGOMA TAXI RANK, TURN RIGHT ALONG R66 AND PASS ULUNDI (NO PICK OR DROP) AND PROCEED TO MELMOTH ALONG R66 AND DROP WILL BE MADE ONLY. PROCEED ALONG R34 TO NDUNDULU (DROP ONLY), AND PROCEED ALONG R34 TO EMPANGENI. OFFLOAD AND LOAD AT EMPANGENI 'A' RANK AND RETURN ALONG THE FORWARD ROUTE IN REVERSE.</p>
12.7	<p><b>NONGOMA TO JOHANNESBURG</b></p> <p>FROM NONGOMA APPROVED TAXI RANK, TURN LEFT AT JUNCTION, TURN RIGHT INTO R618, PROCEED ALONG R618 INTO R69. PROCEED ALONG R69 AND PASS VRYHEID AND CROSS OVER INTO R33; AT BLOOD RIVIER T JUNCTION TURN RIGHT INTO R34, AND PASS UTRECHT AND NEWCASTLE (NO PICK UP OR DROP WILL BE MADE). AT NEWCASTLE TURN RIGHT INTO N11. PROCEED ALONG N11 TO VOLKRUST (REFRESHMENT POINT) (NO PICK UP PICK), TURN LEFT INTO R23 AND PROCEED TO STANDERTON, HEIDELBERG AND BALFOUR (DROP CAN BE MADE, NO PICKS UPS), AND PROCEED INTO N3 SUBWAY AND TURN RIGHT INTO N3. PROCEED ALONG N3 TO JOHANNESBURG, AND PASS BOKSBURG, VOSLOORUS (NO PICK OR DROP) AND TURN LEFT INTO M2. PROCEED ALONG M2 AND TURN LEFT INTO RISSIK STREET, INTO WOLMARANS STREET, TURN RIGHT INTO WANDERERS STREET AND TURN LEFT INTO AN APPROVED TAXI RANK. OFFLOAD AND LOAD AND RETURN ALONG THE FORWARD ROUTE IN REVERSE.</p>
12.8	<p><b>NONGOMA TO UMFOLOZI</b></p> <p>FROM APPROVED TAXI RANK IN NONGOMA, TURN RIGHT INTO R66, PROCEED ALONG R66 AND PASS HOLINYOKA (DROPPING ONLY), TURN LEFT TO L428 TO EZIMPISINI AREA (DROPPING ONLY) AND RETURN TO R66, PROCEEDING ALONG R66 TO DENGHE AREA ( DROP ONLY), TURN RIGHT INTO D1819 TO KWA-MINYA AREA, INTO R618, TURN RIGHT TO NONGOMA TOWN 2 INTO R66 AND PROCEED TO KWA-GOMONDO AREA, TURN LEFT ALONG D1818 AND PROCEED TO KWAMPUNZA AREA AND RETURN TO R66. PROCEED ALONG R66 TO ESIGANGENI AREA AND TURN RIGHT INTO D1821 TO PHANGODE AND RETURN TO R66. PROCEED ALONG R66 TO MFEMFENI AREA, TURN LEFT INTO P703 TO MATHENI AREA AND UKHUKHO AND RETURN TO R66. PROCEED ALONG R66 TO KWA-MUSI AREA AND TO MFOLOZI APPROVED TAXI RANK AND RETURN ALONG THE FORWARD ROUTE IN REVERSE.</p>
12.9	<p><b>NONGOMA TO MAPHOPHOMA</b></p> <p>FROM APPROVE TAXI RANK IN NONGOMA , TURN LEFT INTO MAIN ROAD, INTO ESIKHALENI AREAS TURN LEFT INTO D1810 TO MAPHOPHOMA. TURN LEFT INTO D1855 TO EKUVUKENI AREA AND RETURN BACK INTO D1810. PROCEED ALONG D1810 AND TURN RIGHT INTO D1853 TO SHELEZA AND PASS MPUMALANGA AREA AND RETURN BACK INTO D1810. PROCEED ALONG D1810 AND TURN LEFT INTO D1903 TO DABHAZI AREA AND RETURN BACK INTO D1810. PROCEED ALONG D1810 AND PASS HLAMBANYATHI AREA , INTO R618 AND PASS HLABISA AND PROCEED TO MAPHOPHOMA APPROVED TAXI RANK. OFFLOAD, LOAD AND RETURN ALONG THE FORWARD ROUTE IN REVERSE.</p>



## transport

Department:  
Transport  
Province of KwaZulu-Natal

## GAZETTE

LGKZNG03-2019-  
APR

REGION: ALL

<b>12.10</b>	<p><b>NONGOMA TO BUXEDEN</b></p> <p>FROM APPROVED TAXI RANK IN NONGOMA, INTO R618, AT ESIPHAMBANWENI TURN RIGHT INTO D1801 TO ESIKHOKHWANENI, TURN RIGHT INTO R618. AT ODUSHWINI AREA TURN RIGHT INTO D1856 TO ESIDINSINI AND PASS NJAMPELA AREA INTO D1810, TURN RIGHT INTO R66 INTO NONGOMA MAIN ROAD.</p> <p>ALTERNATIVE ROUTE FROM APPROVED TAXI RANK IN NONGOMA UP TO R618 PROCEED TO DUSHWINI, TURN LEFT INTO D1857 TO DONGOTHULI AREA, AND RETURN BACK TO R618 AND PROCEED TO ESINKONKONKO AREA, TURN LEFT INTO D2032 TO MTHWADLANA AREA AND RETURN BACK INTO R618 TO BUXEDEN TAXI RANK. OFFLOAD, LOAD AND RETURN ALONG THE FORWARD ROUTE IN REVERSE.</p>
<b>12.11</b>	<p><b>NONGOMA TO USUTHU</b></p> <p>FROM APPROVED TAXI RANK IN NONGOMA TURN LEFT INTO R66, AT ESIGANGENI AREA TURN RIGHT TO D1821 TO PHANGODE, TURN RIGHT INTO D1820 TO USUTHU APPROVED TAXI RANK. OFFLOAD, LOAD AND RETURN ALONG THE FORWARD ROUTE IN REVERSE.</p>





**transport**

Department:  
Transport  
Province of KwaZulu-Natal

**GAZETTE**

LGKZNG03-2019-  
APR  
REGION: ALL

1) <b>Application Number:</b> APP0109873	2) <b>Gazette Number:</b> LGKZNG03-2019-APR
3) <b>Applicant:</b> PN SMITH <b>ID NO.</b> 6607090390085 <b>Association:</b> INTUTHUKO TAXI ASSOCIATION	4) <b>Applicant Address:</b> P.O BOX 605 DANNHAUSER 3080
5) <b>Existing Licence Holder:</b> RS SMITH <b>ID NO.</b> 5906065729082	6) <b>Existing Licence Holder Address:</b> JOHANNESBURG JOHANNESBURG JOHANNESBURG GAUTENG 2000
7) <b>Type of application:</b> RENEWAL AND DECEASED TRANSFER	8) <b>Operating Licence Number:</b> LKNKZN0117879
9) <b>Vehicle Type:</b> MINIBUS	10) 1 X 14 (SEATED) + 0 (STANDING)
11) <b>Region:</b> AMAJUBA	
12.1	DANNHAUSER TO DUNDEE FROM DANNHAUSER TAXI RANK PASS STEELDRIFT ROAD PASS HATTINGSPRUIT ENTER DUNDEE ON KARELS ROAD TO DUNDEE TAXI RANK AND RETURN.
12.2	DANNHAUSER TO NEWCASTLE FROM DANNHAUSER TAXI PROCEED ENTER N11, TURN RIGHT PASS BALLENGEICH PASS KILBARCHEN TURN LEFT, PROCEED ENTER ON ALLEN STREET TO TAXI RANK AND RETURN.
12.3	DANNHAUSER TO LADYSMITH FROM DANNHAUSER TAXI RANK PROCEED ON MARIE STREET TO N11 TURN LEFT PASS SUNSET HOTEL PASS BLATBACK ENTER LADYSMITH ON ALEN ROAD TURN LEFT TO TAXI RANK AND RETURN.
12.4	DANNHAUSER TO DURBAN FROM DANNHAUSER RANK, PROCEED TO N11 TURN LEFT PASS SUNSET HOTEL PASS BLATBACK LUFORÉ ENTER LADYSMITH TURN LEFT PROCEED TO PIETERS ENTER N11, TURN LEFT PASS COLENZO PASS ESTCOURT ON ULTRA CITY PASS MOOIRIVER PASS TOLLGATE PASS PIETERMARITZBURG, PINETOWN ENTER DURBAN ON BEREA ROADTURN LEFT ON ALBERT STREET TO WORBAN STATION TAXI RANK AND RETURN.
12.5	NYANYADU TO DUNDEE FROM NYANYADU TAXI RANK TO DUNDEE PASS SHONGWE NEW MINE ENTERS DUNDEE WILSONS STREET TO TAXI RANK.
12.6	MBABANE TO DANNHAUSER FROM MBABANE TAXI RANK TO DANNHAUSER ENTER STEELDRIFT TURN LEFT PASS HILLTOP FARM TURN LEFT PASS ANNIEVILLE T-JUNCTION PROCEED TO MBABANE.
12.7	DANNHAUSER TO VRYHEID FROM DANNHAUSER PASSES DUNDEE, PASS TAY SIDE, STRAIGHT TO VRYHEID TAXI RANK AND RETURN.
12.8	KILKILLIE TO DANNHAUSER FROM KILKILLIE PASS ANNIVILLE, PASS HILLTOP, TURN RIGHT TO ENTER MAIN RAOD TO DANNHAUSER, TURN LEFT TO DANNHAUSER STRAIGHT TO PASS RANK AND RETURN ALONG THE SAME ROUTE.
12.9	CHARTER SERVICE FROM INTUTHUKO TAXI RANK TO POINT WITHIN THE PROVINCE OF KZN ONLY. NO PICKING UP OR SETTING DOWN OF PASSENGERS EN ROUTE.



## transport

Department:  
Transport  
Province of KwaZulu-Natal

## GAZETTE

LGKZNG03-2019-  
APR

REGION: ALL

1) <b>Application Number:</b> APP0109879	2) <b>Gazette Number:</b> LGKZNG03-2019-APR
3) <b>Applicant:</b> PN SMITH <b>ID NO.</b> 6607090390085 <b>Association:</b> INTUTHUKO TAXI ASSOCIATION	4) <b>Applicant Address:</b> P.O BOX 605 DANNHAUSER 3080
5) <b>Existing Licence Holder:</b> RS SMITH <b>ID NO.</b> 5906065729082	6) <b>Existing Licence Holder Address:</b> P O BOX 19090 OSIZWENI KWAZULU-NATAL  3080
7) <b>Type of application:</b> DECEASED TRANSFER	8) <b>Operating Licence Number:</b> LGKZN0103000651
9) <b>Vehicle Type:</b> MINIBUS	10) 1 X 13 (SEATED) + 0 (STANDING)
11) <b>Region:</b> AMAJUBA	
12.1	DANNHAUSER TO DUNDEE FROM DANNHAUSER TAXI RANK PASS STEELDRIFT ROAD PASS HATTINGSPRUIT ENTER DUNDEE ON KARELS ROAD TO DUNDEE TAXI RANK AND RETURN.
12.2	MBABANE TO DANNHAUSER FROM MBABANE TAXI RANK TO DANNHAUSER ENTER STEELDRIFT TURN LEFT PASS HILLTOP FARM TURN LEFT PASS ANNIEVILLE T-JUNCTION PROCEED TO MBABANE.
12.3	DANNHAUSER TO NEWCASTLE FROM DANNHAUSER TAXI PROCEED ENTER N11, TURN RIGHT PASS BALLENGEICH PASS KILBARCHEN TURN LEFT, PROCEED ENTER ON ALLEN STREET TO TAXI RANK AND RETURN.
12.4	DANNHAUSER TO LADYSMITH FROM DANNHAUSER TAXI RANK PROCEED ON MARIE STREET TO N11 TURN LEFT PASS SUNSET HOTEL PASS BLATBACK ENTER LADYSMITH ON ALEN ROAD TURN LEFT TO TAXI RANK AND RETURN.
12.5	DANNHAUSER TO DURBAN FROM DANNHAUSER RANK, PROCEED TO N11 TURN LEFT PASS SUNSET HOTEL PASS BLATBACK LUFOR ENTER LADYSMITH TURN LEFT PROCEED TO PIETERS ENTER N11, TURN LEFT PASS COLENZO PASS ESTCOURT ON ULTRA CITY PASS MOOIRIVER PASS TOLLGATE PASS PIETERMARITZBURG, PINETOWN ENTER DURBAN ON BEREA ROADTURN LEFT ON ALBERT STREET TO WORBAN STATION TAXI RANK AND RETURN.
12.6	NYANYADU TO DUNDEE FROM NYANYADU TAXI RANK TO DUNDEE PASS SHONGWE NEW MINE ENTERS DUNDEE WILSONS STREET TO TAXI RANK.
12.7	ANNVILLE TO DANNHAUSER FROM APPROVED TAX RANK AT ANNVILLE RIGHT INTO HILLTOP FARM, RIGHT INTO STEELFIELD AND PROCEED TO DANNHAUSER TAXI RANK AND RETURN.
12.8	DANNHAUSER TO VRYHEID FROM DANNHAUSER PASSES DUNDEE, PASS TAY SIDE, STRAIGHT TO VRYHEID TAXI RANK AND RETURN.
12.9	NYANYADU TO DANNHAUSER FROM NYANYADU, TURN LEFT PROCEEDING TO HILLTOP, TURN RIGHT ENTER MAIN ROAD TO DANNHAUSER, TURN LEFT TO THE RANK AND RETURN SAME ROUTE.
12.10	KILKILLIE TO DANNHAUSER FROM KILKILLIE PASS ANNVILLE, PASS HILLTOP, TURN RIGHT TO ENTER MAIN ROAD TO DANNHAUSER, TURN LEFT TO DANNHAUSER STRAIGHT TO PASS RANK AND RETURN ALONG THE SAME ROUTE.



**transport**

Department:  
Transport  
Province of KwaZulu-Natal

**GAZETTE**

LGKZNG03-2019-  
APR

REGION: ALL

1) <b>Application Number:</b> APP0109888	2) <b>Gazette Number:</b> LGKZNG03-2019-APR
3) <b>Applicant:</b> MA SIBIYA <b>ID NO.</b> 7003115489087 <b>Association:</b> OSIZWENI TAXI ASSOCIATION	4) <b>Applicant Address:</b> P.O BOX 51334 OSIZWENI 2952
5) <b>Existing Licence Holder:</b> JP NGOBESE <b>ID NO.</b> 6208135606088	6) <b>Existing Licence Holder Address:</b> P O BOX 50130 OSIZWENI KWAZULU- NATAL 2953
7) <b>Type of application:</b> NORMAL TRANSFER	8) <b>Operating Licence Number:</b> LGKZN0103000511
9) <b>Vehicle Type:</b> MINIBUS	10) 1 X 14 (SEATED) + 0 (STANDING)
11) <b>Region:</b> AMAJUBA	
12.1	<p>NEWCASTLE TO VRYHEID</p> <p>FROM SIZWE TAXI RANK IN NEWCASTLE JOIN VOORTREKKER STREET LEFT INTO MURCHISON STREET RIGHT INTO ALLEN STREET CONTINUE ALONG LADYSMITH ROAD, LEFT INTO R23 RIGHT INTO UTRECHT ROAD RIGHT INTO R34 LEFT AT BLOOD RIVER TO R34 INTO VRYHEID CONTINUE ALONG KERK STREET TO THE STATION TAXI RANK IN VRYHEID AND RETURN OVER THE SAME ROUTE.</p> <p>TIME TABLE : AS AND WHEN REQUIRED TARIFF : AS PER AGREEMENT RESTRICTION : BETWEEN NEWCASTLE AND VRYHEID NO PERSONS WILL BE PICKED UP AND ALSO BETWEEN VRYHEID AND NEWCASTLE.</p>
12.2	<p>NEWCASTLE TO BENONI</p> <p>LONG DISTANCE NEWCASTLE TO BENONI AND BACK STARTING POINT</p> <p>STARTING POINT NEWCASTLE TERMINUS FROM TERMINUS TURN LEFT TO VOORTREKKER STREET AND TURN LEFT TO KIRKLAND STREET AND TURN LEFT TO ALLEN STREET. PROCEED TILL OFF-RAMP AND TURN LEFT TO N11 (NATIONAL ROAD) TO VOLKSRUST (NO PICKING UP OR DROPPING OFF IN VOLKSRUST). FROM N11 PROCEED TILL LANGSNEK STREET, VOLKSRUST. PROCEED TILL JOUBERT STREET AND TURN LEFT TO DAN PIENAAR STREET AND TURN RIGHT TO R23 TO STANDERTON (NO PICKING UP OR DROPPING OFF IN STANDERTON). PROCEED TILL BOTHA STREET, STANDERTON. PROCEED TILL HANDEL STREET AND PROCEED TILL LOMBARD STREET AND TURN LEFT TO R23 TO HEIDELBERG (NO PICKING UP OR DROPPING OFF IN HEIDELBERG), R42 PAST NIGEL, R51 TO SPRINGS, PROCEED AND TURN LEFT TO N17 AND TURN LEFT TO R29 TO SPRINGS AND TURN LEFT TO ERMELO ROAD. PROCEED TILL SECOND AVENUE TURN RIGHT TO SPRINGS TAXI RANK (DROP OFF ON FORWARD JOURNEY ONLY). FROM THERE TURN RIGHT TO FIRST STREET AND TURN RIGHT TO SECOND STREET AND TURN LEFT TO FOURTH AVENUE AND PROCEED TILL R29. PROCEED TILL R51 TO BENONI AND TURN RIGHT TO PAUL KRUGER AND TURN LEFT TO MAIN REEF ROAD AND TURN LEFT TO WILSTEARD AVENUE AND TURN LEFT TO HARPUR EVE STREET AND TURN RIGHT TO BENONI STATION TAXI RANK. FROM BENONI STATION TAXI RANK TURN TO LUTON ROAD AND TURN RIGHT TO LIVERPOOL ROAD AND TURN LEFT TO LANCASTER ROAD, TURN RIGHT TO BIRMINGHAM ROAD TURN RIGHT TO LINCOLN STREET TURN LEFT TO COMMISSIONER STREET AND TURN LEFT TO VAN DYK ROAD. TURN RIGHT TO BARRY MARAIS ROAD AND TURN RIGHT TO R23 TO HEIDELBERG, RETURN VIA SAME ROADS AS FORWARD JOURNEY VIA HEIDELBERG, STANDERTON, VOLKSRUST.</p>



## transport

Department:  
Transport  
Province of KwaZulu-Natal

## GAZETTE

LGKZNG03-2019-  
APR

REGION: ALL

1) <b>Application Number:</b> APP0109891	2) <b>Gazette Number:</b> LGKZNG03-2019-APR
3) <b>Applicant:</b> MN VILANA <b>ID NO.</b> 5202185798086 <b>Association:</b> NONGOMA TAXI ASSOCIATION	4) <b>Applicant Address:</b> PO BOX 1851 NONGOMA 3950
5) <b>Existing Licence Holder:</b> NOT APPLICABLE <b>ID NO.</b> NOT APPLICABLE	6) <b>Existing Licence Holder Address:</b> NOT APPLICABLE
7) <b>Type of application:</b> NEW OPERATING LICENCE	8) <b>Operating Licence Number:</b> LGKZN0803000042
9) <b>Vehicle Type:</b> MINIBUS	10) 1 X 15 (SEATED) + 0 (STANDING)
11) <b>Region:</b> ZULULAND	
12.1	<p>NONGOMA TO DURBAN</p> <p>FROM AN APPROVED NONGOMA TAXI RANK, TURN RIGHT TO NONGOMA MAIN ROAD INTO R66, PROCEED ALONG R66 AND PASS ULUNDI AND MELMOTH (NO DROP OR PICK UP WILL BE MADE). PROCEED INTO R34 AND PASS NDUNDULU AND TURN RIGHT INTO R66 AND PASS ESHOWE. FROM ESHOWE TOWN TURN LEFT TO TOTAL GARAGE (WHICH IS REFRESHMENT AREA. NO DROP OR PICK UP WILL BE MADE). PROCEED ALONG R66 AND PASS GINGINDLOVU (NO DROP OR PICK UP WILL BE MADE), AND PROCEED TO DOKODWENI N2 ON-RAMP TURN RIGHT AND JOIN N2 TOLL ROAD, PASS THROUGH UMVOTI PLAZA AND PASS BALLITO AND TURN INTO RIGHT INTO M4 (DROP MAY BE MADE, NO PICKUPS), AND PROCEED ALONG M4 TO DURBAN INTO ORDINANCE ROAD, TURN LEFT INTO SOLDIERS WAY (DROP OFF AT THE KINGS GATE), TURN RIGHT INTO LEOPOLD ROAD REACHING WARWICK AVENUE, TURN RIGHT AND (DROP CAN BE MADE AT MARKET, NO PICK-UPS. PROCEED TO ALBERT ROAD AND TURN RIGHT TO UMNGENI ROAD, AND EXIT LEFT TO OSBORNE STREET AT THE APPROVED TAXI RANK. OFF LOAD, LOAD AND RETURN ALONG THE FORWARD ROUTE IN REVERSE.</p> <p>ALTERANTIVE ROUTE FROM APPROVED TAXI RANK IN NONGOMA FOLLOW ROUTE AS PER NO.1 ABOVE UP TO BALLITO, PROCEED ALONG N2 TOLL ROAD THROUGH UMVOTI PLAZA AND EXIT TO R102 AT THE GATEWAY MALL TO UMNGENI ROAD, TURN LEFT AND DROP OFF AT THE DURBAN STATION, PROCEED TO LEOPOLD ROAD AND DROP OFF AT KING'S GATE AND PROCEED ALONG AS DETAILED ABOVE.</p> <p>ALTERNATIVE ROUTE FROM APPROVED TAXI RANK IN NONGOMA, PROCEED TO N2 TOLL ROAD, EXITING LEFT INTO N3. PROCEED ALONG N3, EXIT TO M13. DROP-OFF AT ENGEN GARAGE, CROSS OVER TO WARWICK AVENUE, INTO ALICE ROAD (DROP WILL BE MADE AT GREY STREET), PROCEED TO AN APPROVED RANK AT OSBORNE STREET AND RETURN ALONG ROUTE NUMBER 1 ABOVE.</p>
12.2	<p>NONGOMA TO NEWCASTLE</p> <p>FROM NONGOMA TAXI RANK, TURN LEFT INTO R618, PROCEED ALONG R618 TO NGOME (DROP ONLY), AND TURN LEFT INTO R69, AND CROSS OVER TO R33 ALONG VRYHEID. PROCEED ALONG R33 AND BLOOD RIVIER T-JUNCTION TURN RIGHT INTO R34 PROCEED ALONG R34 TO UTRECHT (DROP CAN BE MADE ONLY). PROCEED ALONG R34 AND PASS OSIZWENI AND MADADENI (NO DROP ONLY) AND PROCEED TO NEWCASTLE, INTO NEWCASTLE TAXI RANK. OFF LOAD, LOAD AND RETURN ALONG THE FORWARD ROUTE IN REVERSE.</p>
12.3	<p>NONGOMA TO VRYHEID</p> <p>FROM NONGOMA TAXI RANK, TURN LEFT INTO R618, PROCEED ALONG R618 TO NGOME (DROP CAN BE MADE ONLY), PROCEED ALONG R618 AND TURN LEFT INTO R69, PROCEED ALONG TO VRYHEID TAXI RANK. OFFLOAD, LOAD AND RETURN ALONG FORWARD ROUTE IN REVERSE.</p>
12.4	<p>NONGOMA TO PONGOLA</p> <p>FROM NONGOMA TAXI RANK, TURN RIGHT INTO R66, PROCEED ALONG R66 AND PASS MAHLANGASI (DROP CAN BE MADE), AND PROCEED TO MAGUDU ALONG R66, AT THE T JUNCTION TURN LEFT ALONG N2 ROAD, ENTERING TOWN, AND TURN RIGHT TO THE APPROVED TAXI RANK IN PONGOLA. OFF-LOAD, LOAD AND RETURN ALONG FORWARD ROUTE IN REVERSE.</p>



**transport**

Department:  
Transport  
Province of KwaZulu-Natal

**GAZETTE**

LGKZNG03-2019-  
APR  
REGION: ALL

12.5	<p><b>NONGOMA TO MKHUZE</b></p> <p>FROM NONGOMA TAXI RANK, TURN LEFT TO MAIN ROAD AND PROCEED TO THE JUNCTION AND TAKE RIGHT ALONG R618 AT SIPHAMBANWENI, TURN LEFT ALONG P234, AND PASS EKUTHOKOZENI (PICK-UPS IS MADE SUBJECT TO CONDITION 5 BELOW), PROCEED ALONG P234 TO N2 AND CROSS OVER TO N2 TO MKHUZE MAIN ROAD AND TURN LEFT TO APPROVED TAXI RANK AT MKHUZE. OFFLOAD AND LOAD RETURN ALONG THE FORWARD ROUTE IN REVERSE.</p>
12.6	<p><b>NONGOMA TO EMPANGENI</b></p> <p>FROM NONGOMA TAXI RANK TURN LEFT TO THE MAIN ROAD AT THE JUNCTION TURN RIGHT ALONG R618, AND PASS ALONG BUXEDEN AND HLABISA (NO PICK AND DROP MADE), PROCEED TO MATUBATUBA, AT THE N2 JUNCTION, TURN RIGHT INTO N2 AND PROCEED TO RICHARDS BAY (DROP IS MADE, NO PICK UPS). PROCEED ALONG R34 TO EMPANGENI AND DROP OFF ONLY PASSENGERS AT 'B' RANK AND PROCEED TO 'A' RANK. OFF-LOAD, LOAD AND RETURN ALONG THE FORWARD ROUTE IN REVERSE.</p> <p><b>ALTERNATIVE ROUTE</b> FROM NONGOMA TAXI RANK, TURN RIGHT ALONG R66 AND PASS ULUNDI (NO PICK OR DROP) AND PROCEED TO MELMOTH ALONG R66 AND DROP WILL BE MADE ONLY. PROCEED ALONG R34 TO NDUNDULU (DROP ONLY), AND PROCEED ALONG R34 TO EMPANGENI. OFFLOAD AND LOAD AT EMPANGENI 'A' RANK AND RETURN ALONG THE FORWARD ROUTE IN REVERSE.</p>
12.7	<p><b>NONGOMA TO JOHANNESBURG</b></p> <p>FROM NONGOMA APPROVED TAXI RANK, TURN LEFT AT JUNCTION, TURN RIGHT INTO R618, PROCEED ALONG R618 INTO R69. PROCEED ALONG R69 AND PASS VRYHEID AND CROSS OVER INTO R33; AT BLOOD RIVIER T JUNCTION TURN RIGHT INTO R34, AND PASS UTRECHT AND NEWCASTLE (NO PICK UP OR DROP WILL BE MADE). AT NEWCASTLE TURN RIGHT INTO N11. PROCEED ALONG N11 TO VOLKRUST (REFRESHMENT POINT) (NO PICK UP PICK), TURN LEFT INTO R23 AND PROCEED TO STANDERTON, HEIDELBERG AND BALFOUR (DROP CAN BE MADE, NO PICKS UPS), AND PROCEED INTO N3 SUBWAY AND TURN RIGHT INTO N3. PROCEED ALONG N3 TO JOHANNESBURG, AND PASS BOKSBURG, VOSLOORUS (NO PICK OR DROP) AND TURN LEFT INTO M2. PROCEED ALONG M2 AND TURN LEFT INTO RISSIK STREET, INTO WOLMARANS STREET, TURN RIGHT INTO WANDERERS STREET AND TURN LEFT INTO AN APPROVED TAXI RANK. OFFLOAD AND LOAD AND RETURN ALONG THE FORWARD ROUTE IN REVERSE.</p>
12.8	<p><b>NONGOMA TO UMFOLOZI</b></p> <p>FROM APPROVED TAXI RANK IN NONGOMA, TURN RIGHT INTO R66, PROCEED ALONG R66 AND PASS HOLINYOKA (DROPPING ONLY), TURN LEFT TO L428 TO EZIMPISINI AREA (DROPPING ONLY) AND RETURN TO R66, PROCEEDING ALONG R66 TO DENGHE AREA ( DROP ONLY), TURN RIGHT INTO D1819 TO KWA-MINYA AREA, INTO R618, TURN RIGHT TO NONGOMA TOWN 2 INTO R66 AND PROCEED TO KWA-GOMONDO AREA, TURN LEFT ALONG D1818 AND PROCEED TO KWAMPUNZA AREA AND RETURN TO R66. PROCEED ALONG R66 TO ESIGANGENI AREA AND TURN RIGHT INTO D1821 TO PHANGODE AND RETURN TO R66. PROCEED ALONG R66 TO MFEMFENI AREA, TURN LEFT INTO P703 TO MATHENI AREA AND UKHUKHO AND RETURN TO R66. PROCEED ALONG R66 TO KWA-MUSI AREA AND TO MFOLOZI APPROVED TAXI RANK AND RETURN ALONG THE FORWARD ROUTE IN REVERSE.</p>
12.9	<p><b>NONGOMA TO MAPHOPHOMA</b></p> <p>FROM APPROVE TAXI RANK IN NONGOMA , TURN LEFT INTO MAIN ROAD, INTO ESIKHALENI AREAS TURN LEFT INTO D1810 TO MAPHOPHOMA. TURN LEFT INTO D1855 TO EKUVUKENI AREA AND RETURN BACK INTO D1810. PROCEED ALONG D1810 AND TURN RIGHT INTO D1853 TO SHELEZA AND PASS MPUMALANGA AREA AND RETURN BACK INTO D1810. PROCEED ALONG D1810 AND TURN LEFT INTO D1903 TO DABHAZI AREA AND RETURN BACK INTO D1810. PROCEED ALONG D1810 AND PASS HLAMBANYATHI AREA , INTO R618 AND PASS HLABISA AND PROCEED TO MAPHOPHOMA APPROVED TAXI RANK. OFFLOAD, LOAD AND RETURN ALONG THE FORWARD ROUTE IN REVERSE.</p>



## transport

Department:  
Transport  
Province of KwaZulu-Natal

## GAZETTE

LGKZNG03-2019-  
APR

REGION: ALL

<b>12.10</b>	<p><b>NONGOMA TO BUXEDEN</b></p> <p>FROM APPROVED TAXI RANK IN NONGOMA, INTO R618, AT ESIPHAMBANWENI TURN RIGHT INTO D1801 TO ESIKHOKHWANENI, TURN RIGHT INTO R618. AT ODUSHWINI AREA TURN RIGHT INTO D1856 TO ESIDINSINI AND PASS NJAMPELA AREA INTO D1810, TURN RIGHT INTO R66 INTO NONGOMA MAIN ROAD.</p> <p>ALTERNATIVE ROUTE FROM APPROVED TAXI RANK IN NONGOMA UP TO R618 PROCEED TO DUSHWINI, TURN LEFT INTO D1857 TO DONGOTHULI AREA, AND RETURN BACK TO R618 AND PROCEED TO ESINKONKONKO AREA, TURN LEFT INTO D2032 TO MTHWADLANA AREA AND RETURN BACK INTO R618 TO BUXEDEN TAXI RANK. OFFLOAD, LOAD AND RETURN ALONG THE FORWARD ROUTE IN REVERSE.</p>
<b>12.11</b>	<p><b>NONGOMA TO USUTHU</b></p> <p>FROM APPROVED TAXI RANK IN NONGOMA TURN LEFT INTO R66, AT ESIGANGENI AREA TURN RIGHT TO D1821 TO PHANGODE, TURN RIGHT INTO D1820 TO USUTHU APPROVED TAXI RANK. OFFLOAD, LOAD AND RETURN ALONG THE FORWARD ROUTE IN REVERSE.</p>



## transport

Department:  
Transport  
Province of KwaZulu-Natal

## GAZETTE

LGKZNG03-2019-  
APR

REGION: ALL

1) <b>Application Number:</b> APP0109971	2) <b>Gazette Number:</b> LGKZNG03-2019-APR
3) <b>Applicant:</b> NA MTSHALI <b>ID NO.</b> 7508235444085 <b>Association:</b> ESIKHAWINI TAXI ASSOCIATION	4) <b>Applicant Address:</b> PO BOX 1570 ESIKHAWINI 3887
5) <b>Existing Licence Holder:</b> MW KHUMALO <b>ID NO.</b> 5506255472087	6) <b>Existing Licence Holder Address:</b> P O BOX 40017 RICHARDS BAY KWA-ZULU NATAL 3900
7) <b>Type of application:</b> NORMAL TRANSFER	8) <b>Operating Licence Number:</b> LGKZN0703000841
9) <b>Vehicle Type:</b> MINIBUS	10) 1 X 15 (SEATED) + 0 (STANDING)
11) <b>Region:</b> UTHUNGULU	
12.1	<p>ESIKHAWINI (MPEMBENI) TO RICHARDS BAY</p> <p>DEPART ESIKHAWINI TAXI RANK, TURN RIGHT INTO MTHOMBONI ROAD, CARRY STRAIGHT ACROSS MDLEBE MPUMA ROBOTS ALONG D887 TO MPEMBENI (LEXON TEA ROOM), TURN BACK ALONG D887, STRAIGHT DOWN THE B10 (P106), PAST MADLANKALA, TURN RIGHT INTO R34 (JOHN ROSS PARKWAY), TURN LEFT INTO WEST CENTRAL ARTERIAL, CARRY STRAIGHT TO BULLION BOULEVARD, THEN LEFT INTO TAXI CITY RANK RICHARDSBAY, ALONG THE SAME ROUTE.</p>
12.2	<p>ESIKHAWINI TO RICHARDSBAY</p> <p>DEPART ESIKHAWINI TAXI RANK, TURN LEFT INTO MTHOMBONI ROAD, RIGHT INTO MDLEBE MPUMA (EAST), INTO MELONI (P106). CARRY STRAIGHT DOWN THE B10 (P106), PAST MADLANKALA, TURN RIGHT INTO R34 (JOHN ROSS PARKWAY), TURN LEFT WEST CENTRAL ARTERIAL CARRY STRAIGHT INTO BULLION BOULEVARD, THEN TURN LEFT INTO TAXI CITY RANK RICHARDSBAY, RETURN ALONG THE SAME ROUTE.</p>
12.3	<p>ESIKHAWINI TO EMPANGENI LOT 63</p> <p>DEPART ESIKHAWINI RANK, TURN LEFT INTO MTHOMBONI ROAD, STRAIGHT INTO D1567, TURN RIGHT INTO N2, LEFT INTO R34 (JOHN ROSS PARKWAY), STRAIGHT INTO MAIN ROAD, OFF LOADING AT SPEEDY, TURN LEFT INTO PRESIDENT SWART AVENUE, OFF LOADING AT CENTRAL PARK, TOTAL GARAGE, TURN RIGHT INTO MAXWELL STREET, THEN LEFT INTO LOT 63 TAXI RANK EMPANGENI AND RETURN ALONG THE SAME ROUTE.</p>
12.4	<p>ESIKHAWINI TO RICHARDS BAY VIA ALTON</p> <p>2. DEPART ESIKHAWINI RANK, LEFT INTO MTHOMBONI ROAD, RIGHT INTO MDLEBE MPUMA (EAST), INTO MELONI (P106), CARRY ON STRAIGHT DOWN THE B10 (P106), PAST MADLANKALA, TURN RIGHT INTO R34 (JOHN ROSS PARKWAY), TURN RIGHT INTO ALUMINA ALLEE, 100 METRES AWAY FROM THE ROAD, OFF LOADING AT BUS STOP (MARINGINI), RETURN. STRAIGHT ACROSS ALUMINA ALLEE, OFF LOADING AT AMALGAMATED, ENGINE GARAGE, IKHWEZI DEPORT BELL, SHELL GARAGE, ZCBF, DOLLAR DRIVE, TURN RIGHT AND LEFT INTO BULLION BOULEVARD AND TURN LEFT INTO TAXI RANK RICHARDSBAY, AND RETURN ALONG THE SAME ROUTE.</p>
12.5	<p>ESIKHAWINI TO EMPANGENI RAIL</p> <p>DEPART ESIKHAWINI RANK, TURN LEFT INTO MTHOMBONI ROAD, CARRY STRAIGHT INTO D1567, TURN RIGHT INTO N2 (FREEWAY), TURN LEFT INTO R34 (JOHN ROSS PARKWAY), STRAIGHT INTO TANNER ROAD, OFF LOADING AT KENTUCKY, POST OFFICE, EMRICMOTORS AND TURN LEFT INTO B RANK, OFF LOADING THEN TURN INTO MAIN ROAD, TURN LEFT AND RIGHT GRANTHAM HIGHWAY, BACK INTO R34, TURN RIGHT INTO MAXWELL STREET, THEN LEFT INTO LOT 63 TAXI RANK, TURN RIGHT INTO N2 (NGOYA X ROADS) STRAIGHT TO EMPANGNI CIRCLE, LEFT INTO TANNER ROAD, THEN RIGHT INTO B-RANK, TURN RIGHT INTO TANNER ROAD, TURN LEFT INTO R34, RIGHT INTO MAXWELL STREET, LEFT INTO LOT 63, TAXI RANK EMPANGENI AND RETURN ALONG THE SAME ROUTE.</p>



## transport

Department:  
Transport  
Province of KwaZulu-Natal

## GAZETTE

LGKZNG03-2019-  
APR

REGION: ALL

12.6	<p>ESIKHAWINI (PORT DUNFORD) TO EMPANGENI</p> <p>DEPART ESIKHAWINI RANK TO PORT DUNFORD, ALONG D537 TO KWAMOLI TEA ROOM AND TURN BACK ALONG D537, TURN LEFT INTO D1597, STRAIGHT TO MASONGO X ROADS, TURN LEFT INTO MDLEBE MPUMA, RIGHT INTO MELONI (P106), CARRY STRAIGHT DOWN THE B10 (P106), PAST MADLANKAL, TURN LEFT INTO R34 (JOHN ROSS PARKWAY), TURN LEFT INTO TANNER ROAD, OFFLOADING AT KENTUCKY, POST OFFICE, EMRIC MOTORS, LEFT INTO B-RANK, BACK INTO MAIN ROAD, LEFT AND RIGHT INTO GRANTAM HIGHWAY, TURN RIGHT INTO MAXWELL STREET, THEN LEFT INTO LOT 63 TAXI RANK EMPANGNI, AND RETURN ALONG THE SAME ROUTE.</p>
12.7	<p>ESIKHAWINI TO DURBAN</p> <p>DEPART ESIKHAWINI RANK, CARRY STRAIGHT INTO D1567, TURN LEFT INTO N2 FREEWAY, CARRY ON STRAIGHT AND TURN RIGHT INTO ARGYLE ROAD, TURN LEFT INTO UMGENI ROAD, TURN RIGHT INTO LEOPOLD STREET, OFF LOADING AT DURBAN STATION, CARRY STRAIGHT TO MARKET STREET, OFF LOADING AT BEREA NEW MARKET DURBAN, RETURN ALONG THE SAME ROUTE.</p>





**transport**

Department:  
Transport  
Province of KwaZulu-Natal

**GAZETTE**

**LGKZNG03-2019-  
APR**  
**REGION: ALL**

1) <b>Application Number:</b> APP0110036	2) <b>Gazette Number:</b> LGKZNG03-2019-APR
3) <b>Applicant:</b> <input type="checkbox"/> BREAK THROUGH INVESTMENTS <b>ID NO.</b> 2001/070877/23 <b>Association:</b> NOT AVAILABLE	4) <b>Applicant Address:</b> P.O BOX 1523 ESTCOURT 3310
5) <b>Existing Licence Holder:</b> NOT APPLICABLE <b>ID NO.</b> NOT APPLICABLE	6) <b>Existing Licence Holder Address:</b> NOT APPLICABLE
7) <b>Type of application:</b> NEW OPERATING LICENCE	8) <b>Operating Licence Number:</b> NOTAVAILABLE
9) <b>Vehicle Type:</b> BUS	10) 1 X 64 (SEATED) + 12 (STANDING)
11) <b>Region:</b> UTHUNGULU	

12.1	<p>ZNT 1172/99T</p> <p>ROUTE 01-702-14 ST. PAUL'S TO RAIL 79,5KMS 04-702-01</p> <p>INBOUND. DEPART ST. PAUL'S ALONG D1577 – TURN RIGHT INTO P534 TO NOPHONJWANA – TURN RIGHT INTO P253 – UPPER NSELENI – RIGHT INTO D877 – RIGHT INTO D1579 – NSIMBINI – RETURN TO D877 – TURN RIGHT INTO D877 – CONTINUE TO MTIMONA – LEFT INTO P393 TO NQWATAYI X ROADS – CONTINUE ON P230 TO EMPANGENI RANK – CONTINUE ON P230 – TURN RIGHT INTO TANNER ROAD TO RAIL.</p> <p>RETURN TO ST. PAUL'S BY REVERSE ROUTE.</p> <p>ROUTE 03-702-10 RAIL TO KWA YAYA 33,6KMS 02-702-01</p> <p>OUTBOUND. DEPART RAIL – RIGHT INTO TANNER ROAD – LEFT INTO P230 TO RANK – CONTINUE ALONG P230 TO NQWATAYI X ROADS – ALONG P393 TO MTIMONA – KWA YAYA.</p> <p>RETURN TO RAIL BY REVERSE ROUTE.</p> <p>ROUTE 05-702-14 NOPHONJWANA TO RAIL 62,7KMS</p> <p>INWARD ONLY. DEPART NOPHONJWANA ON P534 – TURN RIGHT INTO P253 TO UPPER NSELENI – RIGHT INTO D877 TO MABHENZA = CONTINUE ON D877 TO LUWOMBO – MTIMONA – LEFT INTO P393 TO NQWATAYI X ROADS – CONTINUE ON P230 TO EMPANGENI RAND – DEPART RANK – RIGHT INTO P230 – RIGHT INTO TANNER ROAD – LEFT INTO RAIL.</p> <p>ROUTE 06-702-01 RAIL TO ST. PAUL'S 64,6KMS 07-702-14</p> <p>OUTBOUND. DEPART RAIL – RIGHT INTO TANNER ROAD – LEFT INTO P230 TO RANK – DEPART RANK – LEFT INTO P230 – ALONG P230 TO NQWATAYI X ROADS – ALONG P393 TO MTIMONA – CONTINUE TO NKWALENI = RIGHT INTO P47 – RIGHT INTO P534 – RIGHT INTO D1577 TO ST. PAUL'S.</p> <p>RETURN BY REVERSE ROUTE.</p> <p>ROUTE 01-703-09 MAWANDA TO RAIL 68,3KMS</p> <p>INWARD ONLY. DEPART MAWANDA – LEFT INTO P253 TO UPPER NSELENI – CONTINUE ON P253 – RIGHT INTO D877 – RIGHT INTO D1579 TO NSIMBINI – RETURN ON D1579 – TURN RIGHT INTO D877 TO MABHENZA AND MTIMONA – LEFT INTO P393 TO NQWATAYI X ROADS – LEFT INTO P230 TO EMPANGENI RANK – DEPART RANK – RIGHT INTO P230 – RIGHT INTO TANNER ROAD – LEFT INTO RAIL</p> <p>ROUTE 02-703-01 RAIL TO DEBE 70,1KMS 03-703-12 04-703-01</p>
------	--



## transport

Department:  
Transport  
Province of KwaZulu-Natal

## GAZETTE

LGKZNG03-2019-  
APR

REGION: ALL

### OUTBOUND.

DEPART RAIL – RIGHT INTO TANNER ROAD – LEFT INTO P230 TO RANK – DEPART RANK ALONG P230 TO NQWATAYI X ROADS – ALONG P393 TO MTIMONA – RIGHT INTO D877 TO MABHENZA – CONTINUE ON D877 – MANCANE DIP – NCAMANE DIP – LEFT TO UPPER NSELENI ON P253 – RETURN ON P253 – LEFT INTO P701 TO KNHANDLWINI SCHOOL – CONTINUE ON P701 TO DEBE.

RETURN BY REVERSE ROUTE.

ROUTE 07-703-12 DEBE TO RANK 60,1KMS 04-704-02  
05-704-17

### INWARD.

DEPART DEBE ON P701 – RIGHT P253 UPPER NSELENI – RETURN ON P253 TO BUCHANANA – CONTINUE ON P253 TO HEATONVILLE – NQWATAYI X ROADS – TURN LEFT INTO P230 TO EMPANGENI RANK.

RETURN BY REVERSE ROUTE.

ROUTE 01-704-17 DEBE TO RAIL 65,5KMS 02-704-01

### INWARD.

DEPART DEBE ON P701 TO NKHANDLWINI SCHOOL – CONTINUE ON P700 – TURN RIGHT INTO P253 TO UPPER NSELENI – RETURN ON P253 TO BUCHANANA – HEATONVILLE – TO NQWATAYI X ROADS – TURN LEFT INTO P230 – EMPANGENI RANK – DEPART RANK – RIGHT INTO P230 – RIGHT INTO TANNER ROAD – LEFT INTO RAIL.

RETURN BY REVERSE ROUTE.

ROUTE 03-704-17 DEBE TO RANK 54,0KMS

### INWARD ONLY.

DEPART DEBE ON P701 TO NKHANDLWINI SCHOOL – CONTINUE ON P701 – TURN LEFT INTO P253 TO BUCHANANA – HEATONVILLE TO NQWATAYI X ROADS – LEFT INTO P230 TO EMPANGENI RANK.

ROUTE 01-705-21 BIYELA STORE TO RAIL 84,6KMS 06-705-01

### INBOUND.

DEPART BIYELA STORE ON P253 – TURN RIGHT TO KWA NDLOVU – RETURN TO P253 – TURN RIGHT – TURN LEFT TO MAWANDA – RETURN TO P253 AND TURN LEFT – UPPER NSELENI – CONTINUE ON P253 TO BUCHANANA – HEATONVILLE TO NQWATAYI X ROADS – TURN LEFT INTO P230 TO EMPANGENI RANK – DEPART RANK – RIGHT INTO P230 – RIGHT INTO TANNER ROAD – LEFT TO RAIL.

RETURN BY REVERSE ROUTE.

ROUTE 02-705-02 RANK TO BIYELA STORE 86,1KMS

### OUTBOUND ONLY.

DEPART RANK ALONG P230 TO NQWATAYI X ROADS – RIGHT INTO P253 TO HEATONVILLE – BUCHANANA AND UPPER NSELENI – CONTINUE ON P253 – TURN RIGHT TO MAWANDA – RETURN TO P253 – TURN RIGHT – CONTINUE ON P253 – LEFT TO KWA NDLOVU – RETURN TO P253 – TURN LEFT – CONTINUE ON P253 TO BIYELA STORE.

ROUTE 03-705-21 BIYELA STORE TO RAIL 70,3KMS 04-705-01

### INBOUND.

DEPART BIYELA STORE ON P253 – LEFT TO MAWANDA – RETURN TO P253 – TURN LEFT TO UPPER NSELENI – CONTINUE ON P253 TO BUCHANANA – HEATONVILLE TO NQWATAYI X ROADS – LEFT INTO



## transport

Department:  
Transport  
Province of KwaZulu-Natal

## GAZETTE

LGKZNG03-2019-  
APR

REGION: ALL

P230 – EMPANGENI RANK – DEPART RANK – RIGHT INTO P230 – RIGHT INTO TANNER ROAD – LEFT INTO RAIL.

RETURN BY REVERSE ROUTE.

ROUTE 05-705-21 KWA NDLOVU (B) TO RAIL 86,7KMS

INBOUND ONLY.

DEPART KWA NDLOVU (B) TO NUNGWINI – RETURN TO P253 – TURN LEFT INTO P253 TO BIYELA STORE – RETURN ON P253 – TURN LEFT TO MAWANDA – RETURN TO P253 – TURN LEFT TO UPPER NSELENI – CONTINUE ON P253 TO BUCHANANA – HEATONVILLE TO NQWATAYI X ROADS – LEFT INTO P230 – CONTINUE ON P230 TO EMPANGENI RANK – DEPART RANK – RIGHT INTO P230 – RIGHT INTO TANNER ROAD – LEFT INTO RAIL.

ROUTE 07-705-19 PLANT MEMORIAL TO RAIL 92,2KMS  
10-705-01

INBOUND.

DEPART PLANT MEMORIAL – TURN LEFT TO BIYELA STORE ON P253 – RETURN ON P253 – TURN LEFT TO MAWANDA – RETURN TO P253 – TURN LEFT TO UPPER NSELENI – CONTINUE ON P253 – RIGHT INTO D877 – RIGHT INTO D1579 TO MSIMBINI – RETURN TO D877 – TURN RIGHT INTO D877 – MABHENZA – MTIMONA – TURN LEFT INTO P393 – LEFT INTO P230 – EMPANGENI RANK – DEPART RANK – RIGHT INTO P230 – RIGHT INTO TANNER ROAD – LEFT TO RAIL.

RETURN BY REVERSE ROUTE.

ROUTE 08-705-01 RAIL TO NDAYINI 64,1KMS 09-705-15

OUTBOUND.

DEPART RAIL – TURN RIGHT INTO TANNER ROAD – LEFT INTO P230 TO RANK – DEPART RANK – LEFT INTO P230 – ALONG P230 TO NQWATAYI X ROADS – RIGHT INTO P253 TO HEATONVILLE – BUCHANANA – UPPER NSELENI – CONTINUE ON P253 – TURN RIGHT TO MAWANDA AND NDAYINI.

RETURN BY REVERSE ROUTE.

ROUTE 12-705-02 RANK TO PLANT MEMORIAL 79,4KMS

OUTBOUND.

DEPART RANK – LEFT INTO P230 – ALONG P230 TO NQWATAYI X ROADS – RIGHT INTO P253 TO HEATONVILLE – CONTINUE ON P253 TO UPPER NSELENI – CONTINUE ON P253 – TURN RIGHT TO MAWANDA – RETURN TO P253 AND TURN RIGHT – CONTINUE TO BIYELA STORE – RETURN ON P253 – TURN RIGHT TO PLANT MEMORIAL.

ROUTE 01-706-01 RAIL TO CBD VIA ALUSAF BAY 19,4KMS

OUTBOUND.

DEPART EMPANGENI RAIL – RIGHT INTO TANNER ROAD – RIGHT INTO P230 – CONTINUE INTO JOHN ROSS PARKWAY – RIGHT INTO HARBOUR ARTERIAL – ALUSAF BAY – LEFT INTO WEST CENTRAL ARTERIAL – LEFT INTO KRUGERRAND – LEFT INTO CBD TERMINUS.

ROUTE 02-706-08 SMALL CRAFT TO EMPANGENI RAIL VIA ALUSAF BAY 31,7KMS  
05-706-08  
51-706-08

INBOUND.

DEPART SMALL CRAFT – ALONG NEWARK ROAD – LEFT AT INTERSECTION WITH MEDWAY ROAD – THROUGH HARBOUR EAST GATE – SHARP RIGHT STILL ALONG NEWARK ROAD – STOP 9 – RIGHT INTO WEST CENTRAL ARTERIAL – RIGHT INTO JOHN ROSS PARKWAY – RIGHT INTO IOF – RETURN ALONG JOHN ROSS PARKWAY – LEFT INTO WEST CENTRAL ARTERIAL – RIGHT INTO HARBOUR ARTERIAL –



## transport

Department:  
Transport  
Province of KwaZulu-Natal

## GAZETTE

LGKZNG03-2019-  
APR

REGION: ALL

ALUSAF BAY – ALTON X ROADS – LEFT INTO JOHN ROSS PARKWAY – LEFT INTO TANNER ROAD (EMPANGENI) – LEFT INTO EMPANGENI RAIL.

RETURN BY REVERSE ROUTE.

ROUTE 03-706-01 RAIL TO CBD VIA ALUSAF BAY 20,9KMS  
04-706-02

OUTBOUND.

DEPART RAIL – RIGHT INTO TANNER ROAD – RIGHT INTO P230 – CONTINUE STRAIGHT INTO JOHN ROSS PARKWAY – ALTON X ROADS – RIGHT INTO HARBOUR ARTERIAL – ALUSAF BAY – RETURN ALONG HARBOUR ARTERIAL – ALTON X ROADS – ACROSS JOHN ROSS PARKWAY INTO GELEIERGANG – RIGHT INTO ALUMINA ALLEE – EXCHANGE – RIGHT INTO GULDENGRACHT – LEFT INTO BULLION BOULEVARD – LEFT INTO KRUGERRAND – LEFT INTO CBD TERMINUS.

RETURN BY REVERSE ROUTE.

ROUTE 05-706-01 RAIL TO CBD VIA ALUSAF BAY 39,4KMS

OUTBOUND ONLY.

DEPART RAIL – RIGHT INTO TANNER ROAD – RIGHT INTO P230 CONTINUING INTO JOHN ROSS PARKWAY – ALTON X ROADS – RIGHT INTO HARBOUR ARTERIAL – ALUSAF BAY – RIGHT INTO WEST CENTRAL ARTERIAL – LEFT INTO NEWARK ROAD – STOP 9 – SHARP LEFT – THROUGH HARBOUR EAST GATE – SHARP RIGHT STILL ALONG NEWARK ROAD – SMALL CRAFT HARBOUR – RETURN ON NEWARK ROAD – RIGHT INTO MEDWAY ROAD – LEFT INTO JOHN ROSS PARKWAY – RIGHT INTO NORTH CENTRAL ARTERIAL – LEFT INTO PREMIUM PROMENADE – RIGHT INTO KRUGERRAND – LEFT INTO CBD TERMINUS.

ROUTE 07-706-01 RAIL TO LAC VIAL ALUSAF BAY 25,8KMS

INBOUND ONLY.

DEPART RAIL – RIGHT INTO TANNER ROAD – RIGHT INTO P230 – CONTINUE INTO JOHN ROSS PARKWAY – ALTON X ROADS – RIGHT INTO HARBOUR ARTERIAL – ALUSAF BAY – LEFT INTO WEST CENTRAL ARTERIAL – RIGHT INTO JOHN ROSS PARKWAY – CONTINUE STRAIGHT INTO ANGLERS ROD – LAC.

ROUTE 09-706-01 RAIL TO ALUSAF BAY VIA ALTON X ROADS 13,4KMS

INBOUND ONLY.

DEPART RAIL – RIGHT INTO TANNER ROAD – RIGHT INTO P230 – CONTINUE INTO JOHN ROSS PARKWAY – ALTON X ROADS – RIGHT INTO HARBOUR ARTERIAL – ALUSAF BAY.

ROUTE 10-706-04 LAC TO RANK VIA ALUSAF BAY 34,0KMS

OUTBOUND ONLY.

DEPART LAC – ALONG ANGLERS ROD – CONTINUE INTO JOHN ROSS PARKWAY – RIGHT INTO NORTH CENTRAL ARTERIAL – LEFT INTO PREMIUM PROMENADE – RIGHT INTO KRUGERRAND – LEFT INTO CBD – DEPART CBD – RIGHT INTO KRUGERRAND – RIGHT INTO BULLION BOULEVARD – CONTINUE STRAIGHT INTO WEST CENTRAL ARTERIAL – RIGHT INTO HARBOUR ARTERIAL – ALUSAF BAY – CONTINUE ALONG HARBOUR ARTERIAL – ALTON X ROADS – LEFT INTO JOHN ROSS PARKWAY – CONTINUE STRAIGHT INTO P230 – LEFT INTO TANNER ROAD – LEFT INTO RAIL – DEPART RAIL – RIGHT INTO TANNER ROAD – LEFT INTO P230 – LEFT INTO RANK.

ROUTE 11-706-01 RAIL TO CBD VIA MONDI AND SUNCRUSH 20.6KMS

INBOUND ONLY.

DEPART RAIL – RIGHT INTO TANNER ROAD – RIGHT INTO P230 – CONTINUE STRAIGHT INTO JOHN ROSS PARKWAY – LEFT AT MONDI ROBOTS INTO WESTERN ARTERIAL – LEFT INTO ROAD TO MONDI – RETURN ALONG SAME ROAD – LEFT INTO WESTERN ARTERIAL – CONTINUE STRAIGHT INTO SOUTH CENTRAL ARTERIAL – RIGHT INTO BATTERY BANK – RIGHT INTO BAUXITE BAY – SUNCRUSH – RETURN



## transport

Department:  
Transport  
Province of KwaZulu-Natal

## GAZETTE

LGKZNG03-2019-  
APR

REGION: ALL

ON BAUXITE BAY – LEFT INTO ALUMINA ALLEE – RIGHT INTO GULDENGRACHT – LEFT INTO BULLION BOULEVARD – LEFT INTO KRUGERRAND – LEFT INTO CBD TERMINUS.

ROUTE 16-706-10 LAC TO RAIL VIA ALUSAF BAY 39,4KMS

INBOUND ONLY.

DEPART LAC – ALONG ANGLERS ROAD – CONTINUE STRAIGHT INTO JOHN ROSS PARKWAY – RIGHT INTO NORTH CENTRAL ARTERIAL – LEFT INTO PREMIUM PROMENADE – RIGHT INTO KRUGERRAND – LEFT INTO CBD – DEPART CBD – RIGHT INTO KRUGERRAND – RIGHT INTO BULLION BOULEVARD – CONTINUE STRAIGHT INTO WEST CENTRAL ARTERIAL – RIGHT INTO HARBOUR ARTERIAL – ALUSAF BAY – CONTINUE ALONG HARBOUR ARTERIAL – ALTON X ROADS – LEFT INTO JOHN ROSS PARKWAY – CONTINUE STRAIGHT INTO P230 – LEFT INTO TANNER ROAD – LEFT INTO RAIL.

ROUTE 18-706-04 CBD TO RAIL VIA MONDI 18,8KMS

INBOUND ONLY.

DEPART CBD – RIGHT INTO KRUGERRAND – RIGHT INTO BULLION BOULEVARD – RIGHT INTO GULDENGRACHT – LEFT INTO ALUMINA ALLEE – RIGHT INTO SOUTH CENTRAL ARTERIAL WHICH TURNS INTO WESTERN ARTERIAL – RIGHT INTO ROAD TO MONDI – RETURN ALONG SAME ROUTE – RIGHT INTO WESTERN ARTERIAL – RIGHT INTO JOHN ROSS PARKWAY – CONTINUE STRAIGHT INTO P230 – LEFT INTO TANNER ROAD – LEFT INTO RAIL.

ROUTE 24-706-08 SMALL CRAFT TO RAIL VIA CBD 38,2KMS

INBOUND ONLY.

DEPART SMALL CRAFT HARBOUR – ALONG NEWARK ROAD – HARBOUR EAST GATE – STOP 9 – RETURN ALONG NEWARK ROAD WHICH TURNS INTO MEDWAY ROAD – LEFT INTO JOHN ROSS PARKWAY – RIGHT INTO NORTH CENTRAL ARTERIAL – LEFT INTO PREMIUM PROMENADE – RIGHT INTO KRUGERRAND – LEFT INTO CBD – DEPART CBD – RIGHT INTO KRUGERRAND – RIGHT INTO BULLION BOULEVARD – RIGHT INTO GULDENGRACHT – LEFT INTO ALUMINA ALLEE – EXCHANGE – LEFT INTO GELEIERGANG – INTO HARBOUR ARTERIAL AT ALTON X ROADS – ALONG HARBOUR ARTERIAL – ALUSAF BAY – RETURN ALONG HARBOUR ARTERIAL – ALTON X ROADS – LEFT INTO JOHN ROSS PARKWAY – ALONG JOHN ROSS PARKWAY WHICH CHANGES INTO P230 – LEFT INTO TANNER ROAD – LEFT INTO RAIL.

ROUTE 48-706-04 CBD TO RAIL VIA SMALL CRAFT HARBOUR 55,4KMS

INBOUND ONLY.

DEPART CBD – RIGHT INTO KRUGERRAND – LEFT INTO PREMIUM PROMENADE – RIGHT INTO NORTH CENTRAL ARTERIAL – LEFT INTO JOHN ROSS PARKWAY – RIGHT INTO MEDWAY ROAD – LEFT INTO NEWARK ROAD – SMALL CRAFT HARBOUR – RETURN ALONG NEWARK ROAD – LEFT AT INTERSECTION WITH MEDWAY ROAD – ALONG NEWARK ROAD – STOP 9 – HARBOUR WEST GATE – RIGHT INTO WEST CENTRAL ARTERIAL – LEFT INTO HARBOUR ARTERIAL – ALUSAF BAY – ALONG HARBOUR ARTERIAL – LEFT AT ALTON X ROADS INTO JOHN ROSS PARKWAY – CONTINUE ALONG JOHN ROSS PARKWAY WHICH CHANGES TO P230 – CONTINUE ALONG P230 – LEFT INTO TANNER ROAD – LEFT INTO RAIL.

ROUTE 52-706-08 SMALL CRAFT TO RAIL VIA ALUSAF BAY 29,3KMS

INBOUND ONLY.

DEPART SMALL CRAFT – ALONG NEWARK ROAD – LEFT AT INTERSECTION WITH MEDWAY ROAD – ALONG NEWARK ROAD – STOP 9 – RIGHT INTO WEST CENTRAL ARTERIAL – LEFT INTO HARBOUR ARTERIAL – ALUSAF BAY – CONTINUE ALONG HARBOUR ARTERIAL – LEFT AT ALTON X ROADS INTO JOHN ROSS PARKWAY – CONTINUE ALONG JOHN ROSS PARKWAY WHICH CHANGES INTO P230 – LEFT INTO TANNER ROAD – LEFT INTO RAIL.

ROUTE 53-706-02 RANK TO CBD VIA SMALL CRAFT 41,5KMS

OUTBOUND ONLY.

DEPART RANK – RIGHT INTO P230 WHICH CHANGES TO THE JOHN ROSS PARKWAY AT THE N2 –



## transport

Department:  
Transport  
Province of KwaZulu-Natal

## GAZETTE

LGKZNG03-2019-  
APR

REGION: ALL

CONTINUE ALONG THE JOHN ROSS PARKWAY – RIGHT AT ALTON X ROADS INTO HARBOUR ARTERIAL – ALUSAF BAY – RIGHT INTO WEST CENTRAL ARTERIAL – LEFT INTO NEWARK ROAD – STOP 9 – CARRY ON ALONG NEWARK ROAD – SMALL CRAFT HARBOUR – RETURN ALONG NEWARK ROAD – RIGHT INTO MEDWAY ROAD – LEFT INTO JOHN ROSS PARKWAY – RIGHT INTO NORTH CENTRAL ARTERIAL – LEFT INTO PREMIUM PROMENADE – RIGHT INTO KRUGERRAND – LEFT INTO CBD.

ROUTE 01-801-19 DEBE TO MELMOTH 70,4KMS 06-801-01

INBOUND.

DEPART DEBE ON P701 – MKHANDLIWINI SCHOOL – TURN RIGHT INTO P253 TO UPPER NSELENI – FOLLOW P253 TO KWA MBOKAZI – CONTINUE ON P253 – TURN RIGHT TO MAWANDA – RETURN TO P253 – TURN RIGHT TO BIYELA STORE – CONTINUE ON P253 – TURN LEFT INTO P47 TO MELMOTH.

RETURN BY REVERSE ROUTE.

ROUTE 02-801-01 MELMOTH TO PLANT MEMORIAL 41,3KMS  
03-801-12

OUTBOUND.

DEPART MELMOTH – RIGHT INTO P47 – RIGHT INTO P253 – KWA JIMMY – CONTINUE ON P253 TO BIYELA STORE – TURN RIGHT TO KWA NDLOVU (B) – CONTINUE TO PLANT MEMORIAL.

RETURN BY REVERSE ROUTE.

ROUTE 04-801-01 MELMOTH TO BIYELA STORE 26,9KMS

OUTBOUND.

DEPART MELMOTH – RIGHT INTO P47 – RIGHT INTO P253 – KWA JIMMY – CONTINUE ON P253 TO BIYELA STORE.

ROUTE 05-801-13 UPPER NSELENI TO MELMOTH 51,1KMS

INBOUND.

DEPART UPPER NSELENI – ALONG P253 – KWA MBOKAZI – CONTINUE ON P253 – TURN RIGHT TO MAWANDA – RETURN TO P253 – TURN RIGHT – BIYELA STORE – CONTINUE ON P253 – TURN LEFT INTO P47 TO MELMOTH.

ROUTE 07-801-11 NDAYINI TO MELMOTH 39,4KMS 08-801-01

INBOUND.

DEPART NDAYINI – MAWANDA – TURN RIGHT INTO P253 – CONTINUE ON P253 – BIYELA STORE – KWA JIMMY – TURN LEFT INTO P47 TO MELMOTH.

RETURN BY REVERSE ROUTE.

ROUTE 09-801-12 PLANT MEMORIAL TO MAWANDA 19,0KMS

OUTBOUND ONLY.

DEPART PLANT MEMORIAL – CONTINUE TO KWA NDLOVU (B) – TURN RIGHT INTO P253 – LEFT TO MAWANDA.

ROUTE 01-802-05 DUBENI TO MELMOTH 18,3KMS 02-802-01

OUTBOUND.

DEPART DUBENI ON P225 – LEFT INTO P47 – FONTEIN STORE – CONTINUE ON P47 TO MELMOTH.

RETURN BY REVERSE ROUTE.

ROUTE 03-802-06 DLOZIYANE TO MELMOTH 21,9KMS



## transport

Department:  
Transport  
Province of KwaZulu-Natal

## GAZETTE

LGKZNG03-2019-  
APR

REGION: ALL

INBOUND ONLY.  
DEPART DLOZIYANE ON D395 – TURN LEFT INTO P47 – FONTEIN STORE – CONTINUE ON P47 TO MELMOTH.

ROUTE 04-902-01 MELMOTH TO KHUMALO STORE 23,9KMS  
15-802-10

OUTBOUND.  
DEPART MELMOTH – LEFT INTO P47 – FONTEIN STORE – RIGHT INTO D395 TO DLOZIYANA – CONTINUE ON D395 TO KHUMALO STORE.

RETURN BY REVERSE ROUTE.

ROUTE 05-802-05 MGABHI SCHOOL TO MELMOTH 24,6KMS  
14-802-01

INBOUND.  
DEPART MGABHI SCHOOL ON D550 – LANGWE – MFANAFILE – TURN RIGHT INTO P227 – RIGHT INTO P47 TO MELMOTH.

RETURN BY REVERSE ROUTE.

ROUTE 06-802-01 MELMOTH TO HLABATHINI 20,4KMS  
07-802-07

OUTBOUND.  
DEPART MELMOTH – LEFT INTO P47 TO FONTEIN STORE – CONTINUE ON P47 – TURN LEFT INTO D477 TO MAKHASANENI AND HLABATHINI.

RETURN BY REVERSE ROUTE.

ROUTE 08-802-01 MELMOTH TO MAGWAZA 9,9KMS 09-802-03

OUTBOUND.  
DEPART MELMOTH – LEFT INTO P47 – TURN RIGHT INTO P227 TO MAGWAZA.

RETURN BY REVERSE ROUTE.

ROUTE 10-802-01 MELMOTH TO EMBOMVENI 19,3KMS  
11-802-09

OUTBOUND.

DEPART MELMOTH – LEFT INTO P47 – TURN RIGHT INTO P227 – LEFT INTO D779 – EMBOMVENI.

RETURN BY REVERSE ROUTE.

ROUTE 12-802-01 MELMOTH TO NJOMELWANE 19,8KMS  
13-802-16

OUTWARD.  
DEPART MELMOTH – LEFT INTO P47 – TURN LEFT INTO D256 TO NJOMELWANE.

RETURN BY REVERSE ROUTE.

ROUTE 01-803-05 MFULI MISSION TO MELMOTH 8,1KMS  
02-803-01

INBOUND.



## transport

Department:  
Transport  
Province of KwaZulu-Natal

## GAZETTE

LGKZNG03-2019-  
APR

REGION: ALL

DEPART MFULI MISSION ON P547 – RIGHT INTO P48 – RIGHT INTO P260 – RIGHT INTO P47 – LEFT INTO MELMOTH.

RETURN BY REVERSE ROUTE.

ROUTE 03-803-05 THUBALETHU TO MELMOTH 4,3KMS  
04-803-01

INBOUND.

DEPART THUBALETHU ON P260 – TURN RIGHT INTO P47 – LEFT INTO MELMOTH.

RETURN BY REVERSE ROUTE.

ROUTE 01-805-19 DEBE TO MELMOTH VIA NDABAZENSANGO 63,0KMS 02-805-01

OUTBOUND.

DEPART DEBE ON P701 – MKHANDLWINI SCHOOL – TURN RIGHT INTO P253 TO UPPER NSELENI – LEFT INTO P534 TO NDABAZENSANGO – CONTINUE TO NDUNDULU – RIGHT INTO P47 – RIGHT INTO MELMOTH.

RETURN BY REVERSE ROUTE.

ROUTE 03-805-09 ST. PAUL'S TO MELMOTH 30,1KMS  
04-805-01

INBOUND.

DEPART ST. PAUL'S ON D1577 TO NDABAZENSANGO – TURN LEFT INTO P534 TO NDUNDULU – RIGHT INTO P47 TO FONTEIN STORE – CONTINUE ON P47 TO MELMOTH.

RETURN BY REVERSE ROUTE.

ROUTE 05-805-19 DEBE TO MELMOTH VIA NOPHONJWANA AND ST. PAUL'S 75,4KMS  
06-805-01

INBOUND.

DEPART DEBE ON P701 – MKHANDLWINI SCHOOL – TURN LEFT INTO P253 TO UPPER NSELENI – LEFT INTO P534 TO NOPHONJWANA – CONTINUE LEFT INTO D1577 TO ST. PAUL'S – RETURN TO P534 – TURN LEFT TO NDUNDULU – RIGHT INTO P47 TO MELMOTH.

RETURN BY REVERSE ROUTE.

ROUTE 01-807-13 KWA YAYA TO RAIL 42,7KMS 02-807-03

INBOUND.

DEPART KWA YAYA TOWARDS NKWALENI ON P393 – TURN RIGHT TO MASEANGWENI – RETURN TO P393 – TURN RIGHT INTO P393 PAST KWA YAYA TO MTIMONA – CONTINUE TO NQWATIYI X ROADS – CONTINUE ON P230 TO EMPANGENI RANK – DEPART RANK – RIGHT INTO P230 – RIGHT INTO TANNER ROAD – LEFT INTO RAIL.

RETURN BY REVERSE ROUTE.

ROUTE 05-807-02 RANK TO MELMOTH 69,8KMS 06-807-01

OUTBOUND.

DEPART RANK – LEFT INTO P230 TO NQWATAYI X ROADS – CONTINUE ON P393 TO MTIMONA – RIGHT INTO P47 – NDUNDULU – CONTINUE ON P47 TO FONTEIN STORE AND MELMOTH.

RETURN BY REVERSE ROUTE.

ROUTE 06-809-02 RANK TO DEBE 60,1KMS





## transport

Department:  
Transport  
Province of KwaZulu-Natal

## GAZETTE

LGKZNG03-2019-  
APR

REGION: ALL

OUTBOUND ONLY.

DEPART RANK – LEFT INTO P230 TO NQWATAYI X ROADS – RIGHT INTO P253 TO HEATONVILLE – BUCHANANA TO UPPER NSELENI – RETURN ON P253 – TURN LEFT INTO P701 TO DEBE.

ROUTE 08-809-03 RAIL TO DEBE 65,5KMS

OUTBOUND ONLY.

DEPART RAIL – TURN RIGHT INTO TANNER ROAD – LEFT INTO P230 TO RANK – ALONG P230 – NQWATAYI X ROADS – RIGHT INTO P253 TO HEATONVILLE – BUCHANANA – UPPER NSELENI – RETURN ALONG P253 – TURN LEFT INTO P701 TO MKHANDLWINI SCHOOL – CONTINUE ON P701 TO DEBE.

ROUTE 01-810-15 ST. PAUL'S TO RAIL 79,5KMS

INBOUND ONLY.

DEPART ST. PAUL'S ALONG D1577 – TURN RIGHT INTO P534 TO NOPHONJWANA – CONTINUE ON P534 – TURN RIGHT INTO P253 TO UPPER NSELENI – RIGHT INTO D877 – RIGHT INTO D1579 – NSIMBINI – RETURN ON D1579 – TURN RIGHT INTO D877 – CONTINUE TO MTIMONA – LEFT INTO P393 TO NQWATAYI X ROADS – LEFT INTO P230 – CONTINUE ON P230 TO RANK – DEPART RANK – RIGHT INTO P230 – RIGHT INTO TANNER ROAD – LEFT INTO RAIL.

ROUTE 01-811-01 RAIL TO MELMOTH 89,8KMS  
02-811-03

OUTBOUND.

DEPART RAIL – TURN RIGHT INTO TANNER ROAD – LEFT INTO P230 TO RANK ALONG P230 – NQWATAYI X ROADS – RIGHT INTO P253 TO HEATONVILLE – BUCHANANA – UPPER NSELENI – TURN LEFT INTO P534 TO NOPHONJWANA – CONTINUE TO NDUNDULU – TURN RIGHT INTO P47 TO FONTEIN STORE – CONTINUE ON P47 TO MELMOTH.

RETURN BY REVERSE ROUTE.

ROUTE 03-811-01 RAIL TO MELMOTH (DIRECT) 75,2KMS  
04-811-03

OUTBOUND.

DEPART RAIL – TURN RIGHT INTO TANNER ROAD – LEFT INTO P230 TO RANK – ALONG P230 TO NQWATAYI X ROADS – CONTINUE ALONG P393 TO MTIMONA – TURN RIGHT INTO P47 TO NDUNDULU – CONTINUE ON P47 TO FONTEIN STORE AND MELMOTH.

RETURN BY REVERSE ROUTE.

ROUTE 02-812-02 RAIL TO CBD 16,9KMS

OUTBOUND ONLY.

DEPART RAIL – TURN RIGHT INTO TANNER ROAD – RIGHT INTO P230 – CONTINUE INTO JOHN ROSS PARKWAY – ALTON X ROADS – LEFT INTO GELEIERGANG – RIGHT INTO ALUMINA ALLEE – RIGHT IN GULDENGRACHT – LEFT INTO BULLION BOULEVARD – LEFT INTO KRUGERRAND – LEFT INTO CBD.



## transport

Department:  
Transport  
Province of KwaZulu-Natal

## GAZETTE

LGKZNG03-2019-  
APR

REGION: ALL

1) <b>Application Number:</b> APP0110039	2) <b>Gazette Number:</b> LGKZNG03-2019-APR
3) <b>Applicant:</b> B HADEBE <b>ID NO.</b> 5301275671086 <b>Association:</b> NOT AVAILABLE	4) <b>Applicant Address:</b> PO BOX 2351 EMONDLO KWAZULU-NATAL  3100
5) <b>Existing Licence Holder:</b> NOT APPLICABLE <b>ID NO.</b> NOT APPLICABLE	6) <b>Existing Licence Holder Address:</b> NOT APPLICABLE
7) <b>Type of application:</b> INCREASE IN CARRYING CAPACITY AND COV	8) <b>Operating Licence Number:</b> LGKZN0305000234
9) <b>Vehicle Type:</b> OTHER	10) 1 X 55 (SEATED) + 20 (STANDING)
11) <b>Region:</b> UTHUKELA	
12.1	STARTING POINT MONDLO POLICE STATION PICK EIGHT CHILDREN ON GOBINSIMBI STREET AT BLOCK B 105, 107, 110 AND 114 CONTINUE TO GO STRAIGHT AND PICK UP FOUR CHILDREN NEXT TO MATHEBULA'S SHELTER AT B 135 AND 117 THEN TURN LEFT TO MNQABULO STREET THEN PICK UP THREE CHILDREN AT BLOCK B 105 THEN CONTINUE GOING STRAIGHT THEN PICK UP FOUR CHILDREN ON EDUCATION STREET AT BLOCK B 362 AND 1566 THEN TURN LEFT ON TEACHERS STREET PICK THREE CHILDREN AT BLOCK B 635 THEN JOIN MNQABULO STREET AND PASS LSOLOMUZI SCHOOL NEXT TO LIBRARY PICK ONE CHILD AT BLOCK B 1771 THEN CONTINUE TO GO STRAIGHT TILL TURN RIGHT TO B 1821, 1830, 1845, 1846 AND 1850 THEN TURN LEFT TO JOIN MABHANGE STREET THEN TURN RIGHT TO JOIN GOBINSIMBI STREET GO STRAIGHT AND REACH V.O THEN PICK UP FIVE CHILDREN BLOCK B 2314 THEN TURN LEFT TO MGOZI STREET AND PICK ONE CHILD AT BLOCK A 697 THEN TURN RIGHT TO JOIN P 463 GO STRAIGHT THEN TURN LEFT TO MGOZI STREET AND PICK ONE CHILD AT BLOCK A 697 THEN TURN RIGHT TO JOIN NYANDA STREET GO STRAIGHT THEN TURN TO JOIN P 463 AGAIN THE GO TO VRYHEID. ALONG P 463 THEN TURN LEFT ALONG R 34 MELMOTH ROAD THEN TURN LEFT TO JOIN R 33 DUNDEE ROAD THEN TO RIGHT NEW LAKESIDE HABOUR PRIMARY SCHOOL LEAVE SEVEN CHILDREN THEN GO TO LAKESIDE PARK PRIMARY SCHOOL TO LEAVE FOUR CHILDREN AND GO TO AVENUE TO JOIN STRETCH CRESSSET ROAD LEAVE FOUR CHILDREN THERE, ALONG STRETCH CRENT ROAD TURN LEFT TO SOUTH STREET GO STRAIGHT AND JUMP THE AVENUE ALONG SOUTH STREET TURN RIGHT TO LANDROST STREET AND LANDROST LEAVE TWO CHILDREN, CARE BEAR CRECHE ALONG LANDROST TURN LEFT TO MARKET STREET ALONG LANDROST LEAVE TWO CHILDREN, CARE BEAR CRECHE ALONG LANDROST TURN LEFT TO MARK STREET ALONG MARKET STREET TURN RIGHT TO JOIN PRESIDENT STREET, ALONG PRESIDENT STREET TURN LEFT TO REPUBLIC STREET AND LEAVE TEN CHILDREN, THERE ALONG REPUBLIC JUMP THE AVENUE AND LEAVE EIGHT CHILDREN TO PIXIE LAND CRECHE THEN TURN LEFT TO BOEREN STREET AND TURN RIGHT TO PRESIDENT STREET TO PARK ENDING POINT THEN RETURN TO MONDLO ON THE SAME ROUTE.



**transport**

Department:  
Transport  
Province of KwaZulu-Natal

**GAZETTE**

LGKZNG03-2019-  
APR

REGION: ALL

1) <b>Application Number:</b> APP0110048	2) <b>Gazette Number:</b> LGKZNG03-2019-APR
3) <b>Applicant:</b> B DIPLAL <b>ID NO.</b> 7003300061089 <b>Association:</b> DOLPHIN COAST TAXI OWNERS ASSOCIATION	4) <b>Applicant Address:</b> ETETE HOUSE NO1358 BALLITO 4450
5) <b>Existing Licence Holder:</b> NOT APPLICABLE <b>ID NO.</b> NOT APPLICABLE	6) <b>Existing Licence Holder Address:</b> NOT APPLICABLE
7) <b>Type of application:</b> NEW OPERATING LICENCE	8) <b>Operating Licence Number:</b> NOTAVAILABLE
9) <b>Vehicle Type:</b> MINIBUS	10) 1 X 16 (SEATED) + 0 (STANDING)
11) <b>Region:</b> ILEMBE	
12.1	SHAKASKRAAL - TONGAAT BALLITO VIA SHAKASKRAAL TO TONGAAT FROM BALLITO BUSINESS PARK TAXI RANK (PICK UP PASSENGERS) JOIN R102 SHAKASKRAAL (PICKING UP AND DROPPING OFF) UMHLALI,SHAKAHEAD,COMPENSATION AND FRASERS AND DROPPING OFF IN TOWN CENTRE AT TONGAAT TAXI RANK AND RETURN ALONG SAME ROUTE TO FRASERS,SHAKASHEAD,COMPENSATION ,UMHLALI, SHAKASKRAAL AND FINALLY TO BALLITO BUSINESS PARK TAXI RANK.
12.2	BALLITO TO STANGER FROM BALLITO BUSINESS PARK TAXI RANK (PICK & DROP), ZIMBALI ENTRANCE, BALIITO DRIVE, COMPENSATION BEACH ROAD, DOLPHIN CRESCENT, OCEAN DRIVE, SHEFFIELD DRIVE,MR474,N2 TO SHAKA'S HEAD,R102,UMHLALI VILLAGE,R102 TO SHAKA KRAAL, NKOBONGO TOWNSHIP, GLENDALE, R102 TO ETETE TOWNSHIP, SHAVIN'S TRAINING STORE, R102 TO STANGER TOWN CENTRE AND RETURN ALONG SAME ROUTE TO BALLITO BUSINESS PARK TAXI RANK.
12.3	BALLITO TO TONGAAT FROM BALLITO BUSINESS PARK, NORTH ALONG N2,MR474,SHEFFIELD DRIVE, OCEAN DRIVE, DOLPHIN CRESCENT, COMPENSATION BEACH ROAD, BALLITO DRIVE,M4 SOUTH, ZIMBALI(PICK AND DROP) AND FINALLY ALONG WATSON HIGHWAY TO TONGAAT TOWN CENTRE FOR DROP OFF AND RETURN ALONG THE SAME ROUTE.
12.4	BALLITO TO DURBAN FROM BALLITO BUSINESS PARK TAXI RANK,PICK UP,ALONG M4 SOUTH,ZIMBALI (PICK UP) TO DURBAN CITY CENTRE PICK UP AND RETURN ALONG SAME ROUTE TO BALLITO BUSINESS PARK.
12.5	BALLITO TO EMPANGENI FROM BALLITO BUSINESS PARK TAXI RANK, M4 NORTH,DIRECT TO TAWA ROAD,R34, TO "A" TAXI RANK DROPPING OFF ONLY AND RETURN EMPTY TO BALLITO BUSINESS PARK.
12.6	BALLITO TO DRIEFONTEIN FROM BALLITO BUSINESS PARK TAXI RANK, PICK UP,SHAKASKRAAL TAXI RANK TO DRIEFONTEIN (DROP OFF AND PICK UP) AND RETURN ALONG SAME ROUTE TO BALLITO BUSINESS PARK TAXI RANK.
12.7	BALLITO TO GLENDALE FROM BALLITO BUSINESS PARK,PICKING UP AND DROPPING OFF ALONG N2, SHAKASHEAD, UMHLALI, BHIDAKHONA PRIMARY, GLENDALE SAPS AND RETURN ALONG SAME ROUTE TO BALLITO BUSINESS PARK PICKING UP & DROPPING OFF ALONG THE ROAD.
12.8	BALLITO TO SHAKASKRAAL (SHAYAMOYA). FROM BALLITO TAXI RANK TURN RIGHT INTO MOFFAT DRIVE, TURN LEFT AT ROBOTS ONTO BALLITO DRIVE, CONTINUE ALONG BALLITO DRIVE, TURN LEFT TO JOIN N2, PROCEED ALONG THE N2 TOWARDS UMHLALI, TURN LEFT AT THE STOP STREET AFTER OFF-RAMP, PROCEED TO UMHLALI, TURN RIGHT ONTO THE R102 TOWARDS SHAKASKRAAL. DROP OFF AND PICK UP PASSENGERS AT SHAKASKRAAL RANKING FACILITY OPPOSITE SHAKASKRAAL POST OFFICE. PROCEED ALONG THE R102 FROM SHAKASKRAAL TO TURN LEFT ONTO CEMETRY LANE. DROP OFF AND PICK UP PASSENGERS. PROCEED INTO SHAYAMOYA TOWNSHIP. DROP AND PICK UP PASSENGERS INSIDE SHAYAMOYA TOWNSHIP RETURN TO THE R102 FROM SHAYAMOYA TOWNSHIP, TURN LEFT ONTO THE R102 TOWARDS STANGER. PROCEED ALONG THE R102 TO STANGER CBD. DROP OFF AND PICK UP PASSENGERS. RETURN TO BALLITO TAXI RANK ON THE SAME ROUTE PICKING AND DROPPING OF PASSENGERS.



## transport

Department:  
Transport  
Province of KwaZulu-Natal

## GAZETTE

LGKZNG03-2019-  
APR

REGION: ALL

12.9	<p><b>BALLITO TO PORT ST JOHNS</b></p> <p>FROM BALLITO TAXI RANK TURN LEFT ONTO MOFFAT DRIVE, TURN LEFT AT ROBOTS ONTO BALLITO DRIVE CONTINUE ON BALLITO DRIVE TURN LEFT ON N2 TOWARDS TONGAAT TOLL. PROCEED THROUGH TOLL TOWARDS SOUTH COAST, PASSING AMANZIMTOTI, UMKOMAAS, PARK RYNIE, IFAFA BEACH, HIBBERDENE, PORT SHEPSTONE, MARGATE, SOUTHBROOM, PORT EDWARD, BIZANA, NDELA, FLAGSTAFF, HOLY CROSS MISSION, MKAMBATI, NDENGANE, LUSIKISIKI, TILONGO, PORT ST JOHNS, LIBODE, NGQELENI AND UMTHATHA. DROP OFF AND PICK UP RETURN TO BALLITO TAXI RANK ON THE SAME ROUTE. PICK UP AND DROP OFF..</p>
12.10	<p><b>BALLITO TO ETETE (KHALAFUKWE).</b></p> <p>FROM BALLITO TAXI RANK TURN RIGHT ONTO MOFFAT DRIVE TURN LEFT AT ROBOT ONTO BALLITO DRIVE, CONTINUE ON BALLITO DRIVE, TURN LEFT TO JOIN N2. PROCEED ALONG TE N2 TOWARDS UMHLALI TURN LEFT AT STOP STREET AFTER OFF-RAMP PROCEED TO UMHLALI ROBOTS. TURN RIGHT ONTO R102 TOWARDS SHAKASKRAAL CONTINUE ALONG THE R102 TURN RIGHT OFF THE R102 INTO KHALAFUKER TOWNSHIP (GPS CO-ORDINATES OFF TURN OFF – 29.420038, 31.238260.) DROP OFF AND PICK UP PASSENGERS IN KHALAFUKWE TOWNSHIP, THEN RETURN TO THE R102 TURN RIGHT ONTO THE R102 PROCEED ALONG THE R102 TO STANGER CBD. DROP OFF AND PICK UP PASSENGERS. RETURN ON THE SAME ROUTE TO BALLITO TAXI RANK. PICKUP AND DROP OFF PASSENGERS.</p>
12.11	<p><b>BALLITO TO PIETERMARITZBURG.</b></p> <p>FROM BALLITO TAXI RANK, TURN RIGHT ONTO MAFFAT DRIVE. TURN LEFT AT THE ROBOT ONTO BALLITO DRIVE CONTINUE ALONG BALLITO DRIVE, TURN RIGHT ONTO N2 TOWARDS TONGAAT TOLL PLAZA. PROCEED ALONG THE N2. TAKE N3 PIETERMARITZBURG OFF RAMP FROM N2 CONTINUE ALONG THE N3. PASS PINETOWN AND HLLCREST CONTINUING TOWARDS PIETERMARITZBURG. TAKE PIETERMARITZBURG CBD OFF RAMP FROM N3. PROCEED TO PIETERMARITZBURG CBD. DROP OFF AND PICK UP PASSENGERS. RETURN TO BALLITO ON THE SAME ROUTE. DROP OFF AND PICK UP PASSENGERS.</p>
12.12	<p><b>BALLITO TO GREYTOWN.</b></p> <p>FROM BALLITO TAXI RANK, TURN RIGHT ONTO MOFFAT DRIVE. TURN LEFT AT THE ROBOT ONTO BALLITO DRIVE CONTINUE ALONG BALLITO DRIVE, TURN RIGHT ONTO N2 TOWARDS UMHLALI. TURN LEFT AT UMHLALI OFF RAMP. TURN LEFT AT STOP STREET AFTER OFF RAMP. PROCEED TO UMHLALI ROBOTS. TURN RIGHT ONTO THE R102 TOWARDS SHAKASKRAAL. CONTINUE ALONG R102 TO STANGER. TURN LEFT ONTO R74. PROCEED ALONG R74 TO GREYTOWN TAXI RANK. DROP OFF AND PICK UP PASSENGERS. RETURN TO BALLITO TAXI RANK ON THE SAME ROUTE. DROP OFF AND PICK UP PASSENGERS.</p>
12.13	<p><b>BALLITO TO SHEFFIELD (NEW).</b></p> <p>FROM BALLITO TAXI RANK, TURN RIGHT ONTO MOFFAT DRIVE. TURN RIGHT AT THE ROBOT ONTO BALLITO DRIVE. PROCEED TO COMPENSATION BEACH ROAD. TURN LEFT ONTO COMPENSATION BEACH ROAD, CONTINUE ALONG COMPENSATION BEACH ROAD, TURN LEFT ONTO DOLPHIN CRESCENT WHICH BECOMES OCEAN DRIVE. CONTINUE ALONG OCEAN DRIVE WHICH BECOMES HULETT DRIVE. CONTINUE ALONG HULETT DRIVE WHICH BECOMES SALT ROCK ROAD. PROCEED TO SHEFFIELD BEACH. PICK AND DROP OFF PASSENGERS. PROCEED TO UMHLALI ROBOTS. TURN RIGHT ONTO R102 TOWARDS SHAKASKRAAL. PROCEED ALONG THE R102 TO STANGER. DROP OFF AND PICK UP PASSENGERS AND RETURN ON THE SAME ROUTE TO BALLITO. PICK AND DROP OFF PASSENGERS.</p>
12.14	<p><b>BALLITO TO GROUVILLE/MALENDE (NEW).</b></p> <p>FROM BALLITO TAXI RANK TURN RIGHT ONTO MOFFAT DRIVE. TURN LEFT AT THE ROBOTS ONTO BALLITO DRIVE. CONTINUE ON BALLITO DRIVE. TURN LEFT TO JOIN N2. PROCEED ALONG N2 TOWARDS UMHLALI. TURN LEFT AT THE OFF RAMP TO UMHLALI. TURN LEFT AT THE STOP STREET AFTER THE OFF RAMP. PROCEED TO UMHLALI ROBOT TURN RIGHT ONTO THE R102 TOWARDS SHAKASKRAAL. CONTINUE ALONG THE R102. TURN LEFT OPPOSITE GROUVILLE HIGH SCHOOL (GPS CO-ORDINATES OF TURN OF : -29.397796,31.251870). DROP OFF AND PICK UP PASSENGERS. CONTINUE TO MALENDE. DROP OFF AND PICK UP PASSENGERS. EXIT THROUGH NOKUKHANYA LUTHULI STREET. RETURN TO THE R102. TURN LEFT ONTO THE R102 TOWARDS STANGER. PROCEED ALONG THE R102 TO STANGER CBD. DROP OFF AND PICK UP PASSENGERS. RETURN ON THE SAME ROUTE TO THE BALLITO TAXI RANK. PICK UP AND DROP OFF PASSENGERS.</p>



**transport**

Department:  
Transport  
Province of KwaZulu-Natal

**GAZETTE**

LGKZNG03-2019-  
APR

REGION: ALL

12.15	<p><b>BALLITO TO WATERLOO/ VERULAM</b></p> <p>FROM BALLITO TAXI RANK, TURN RIGHT ONTO MOFFAT DRIVE. TURN LEFT AT ROBOTS ONTO BALLITO DRIVE. CONTINUE ALONG BALLITO DRIVE. TURN RIGHT AT ROBOTS ONTO M4. PROCEED ON M4 TOWARDS UMDLOTI. TAKE LEFT OFF RAMP. TURN RIGHT AFTER THE OFF RAMP ONTO M27. PROCEED ALONG M27 TOWARDS WATERLOO. DROP OFF AND PICK UP PASSENGERS. PROCEED TO VERULAM CBD. DROP OFF AND PICK UP PASSENGERS. RETURN TO BALLITO TAXI RANK ON THE SAME ROUTE. PICK UP AND DROP OFF PASSENGERS.</p>
12.16	<p><b>BALLITO TO DARNALL.</b></p> <p>FROM BALLITO TAXI RANK, TURN RIGHT ONTO MOFFAT DRIVE. TURN LEFT AT ROBOT ONTO BALLITO DRIVE. CONTINUE ALONG BALLITO DRIVE. TURN LEFT TO JOIN N2. PROCEED ALONG THE N2 TOWARDS UMHLALI. TURN LEFT AT UMHLALI OFF RAMP. TURN LEFT AT STOP STREET AFTER OFF RAMP. PROCEED TO UMHLALI ROBOTS. TURN RIGHT ONTO THE R102 TOWARDS SHAKASKRAAL. PROCEED ALONG THE R102 PASSING STANGER. TURN LEFT ONTO D159 CROSS RAILWAY BRIDGE. PICK UP AND DROP OFF PASSENGERS. PROCEED TO TURN RIGHT. CROSS BRIDGE TOWARDS HULLET SUGAR MILL. DROP OFF AND PICK UP PASSENGERS. RETURN TO THE R102 VIA SAME ROUTE. RETURN TO BALLITO TAXI RANK ON THE SAME ROUTE. PICK UP AND DROP OFF PASSENGERS.</p>
12.17	<p><b>BALLITO TO ETETE (BALCOMB) (NEW)</b></p> <p>FROM BALLITO TAXI RANK, TURN RIGHT ONTO MOFFAT DRIVE. TURN LEFT AT ROBOTS ONTO BALLITO DRIVE. CONTINUE ALONG BALLITO DRIVE. TURN LEFT TO JOIN N2. PROCEED ALONG N2 TOWARDS UMHLALI. TURN LEFT AT OFF RAMP TO UMHLALI. TURN LEFT AT THE STOP STREET AFTER OFF RAMP. PROCEED TO UMHLALI ROBOT. TURN RIGHT ONTO R102 TOWARDS SHAKASKRAAL. CONTINUE ALONG THE R102 THEN TURN LEFT IN ETETE BALCOMB TOWNSHIP (GPS CO-ORDINATES OF TURN OF: -29.411950, 31.244279). DROP OFF AND PICK UP PASSENGERS. PROCEED INTO ETETE BALCOMB TOWNSHIP. DROP OFF AND PICK UP PASSENGERS AND RETURN TO THE R102. TURN LEFT ONTO THE R102. PROCEED ALONG THE R102 TO STANGER CBD. DROP OFF AND PICK UP PASSENGERS. RETURN ALONG THE SAME ROUTE TO BALLITO TAXI RANK. PICK UP AND DROP OFF PASSENGERS.</p>
12.18	<p><b>BALLITO TO DORINGKOP.</b></p> <p>FROM BALLITO TAXI RANK, TURN RIGHT ONTO MOFFAT DRIVE. TURN LEFT AT ROBOT ONTO BALLITO DRIVE. CONTINUE ALONG BALLITO DRIVE. TURN LEFT TO JOIN N2. PROCEED ALONG THE N2 TOWARDS UMHLALI. TURN LEFT AT UMHLALI OFF RAMP. TURN LEFT AT STOP STREET AFTER OFF RAMP. PROCEED TO UMHLALI ROBOTS. TURN RIGHT ONTO THE R102 TOWARDS SHAKASKRAAL. PROCEED ALONG THE R102 TO STANGER. PROCEED GLEDOWMILL ROAD, TURN RIGHT ONTO KING SHAKA ROAD PROCEED ALONG DOESBURGH ROAD. TURN LEFT TO P10 PASS SHAKAMBULA, EMPUMELELO CLINIC, PROCEED LEFT INTO DORINGKOP. DROP OFF AND PICK UP PASSENGERS. RETURN TO BALLITO TAXI RANK ON THE SAME ROUTE.</p>
12.19	<p><b>BALLITO TO THEM BENI TWO (NEW)</b></p> <p>FROM BALLITO TAXI RANK, TURN RIGHT ONTO MOFFAT DRIVE. TURN LEFT AT ROBOT ONTO BALLITO DRIVE. CONTINUE ALONG BALLITO DRIVE. TURN LEFT TO JOIN N2. PROCEED ALONG THE N2 TOWARDS UMOVOTI TOLL PLAZA. PASS THROUGH UMOVOTI TOLL PLAZA AND KEEP LEFT. TAKE OFF RAMP TOWARDS D226. TURN LEFT ONTO THE D226. DROP OFF AND PICK UP PASSENGERS. TURN RIGHT AT PALM LAND B&amp;B TO THEM BENI TWO. PICK UP AND DROP OFF PASSENGERS. EXIT THEM BENI TWO ON THE D226. PROCEED TOWARDS THE R102. TURN RIGHT ONTO THE R102. PROCEED ALONG THE R102 TO STANGER CBD. DROP OFF AND PICK UP PASSENGERS. RETURN ON THE SAME ROUTE TO THE BALLITO TAXI RANK. PICK UP AND DROP OFF PASSENGERS.</p>
12.20	<p><b>BALLITO TO THEM BENI ONE (NEW)</b></p> <p>FROM BALLITO TAXI RANK, TURN RIGHT ONTO MOFFAT DRIVE. TURN LEFT AT ROBOTS ONTO BALLITO DRIVE. CONTINUE ALONG BALLITO DRIVE. TURN LEFT TO JOIN N2. PROCEED ALONG THE N2 TOWARDS UMHLALI. TURN LEFT AT OFF RAMP TO UMHLALI. TURN LEFT AT STOP STREET AFTER OFF RAMP. PROCEED TO UMHLALI ROBOTS. TURN RIGHT ONTO THE R102 TOWARDS SHAKASKRAAL. CONTINUE ALONG THE R102 PASSING SHAKASKRAAL AND ETETE. TURN RIGHT JUST AFTER GROUTVILLE HIGH SCHOOL. TURN INTO D226 AT THEM BENI ONE (MJUSTY STOP). DROP OFF AND PICK UP PASSENGERS AND RETURN TO THE R102. TURN RIGHT ONTO THE R102. PROCEED ALONG THE R102 TO STANGER COD. DROP OFF AND PICK UP PASSENGERS. RETURN ON THE SAME ROUTE TO BALLITO TAXI RANK. PICK UP AND DROP OFF PASSENGERS.</p>



## transport

Department:  
Transport  
Province of KwaZulu-Natal

## GAZETTE

LGKZNG03-2019-  
APR

REGION: ALL

12.21	<p><b>BALLITO TO BALLITO LOCAL (NEW)</b></p> <p>FROM BALLITO TAXI RANK, TURN RIGHT ONTO MOFFAT DRIVE. TURN RIGHT AT ROBOTS ONTO BALLITO DRIVE. PROCEED TOWARDS B.P GARAGE. PICK UP AND DROP OF PASSENGERS. CONTINUE ON BALLITO DRIVE PASS CALTEX GARAGE. PICK UP AND DROP OF PASSENGERS. TURN RIGHT ONTO MINERVA ROAD, TURN RIGHT ONTO SANDRA ROAD, PROCEED TOWARDS SPAR. PICK UP AND DROP OF PASSENGERS AT BUS STOP UPON ENTERING COMPENSATION BEACH ROAD. PROCEED ALONG COMPENSATION BEACH ROAD TOWARDS THE BOULEVARD SHOPPING CENTRE. TURN LEFT INTO JACK POWELL ROAD. PROCEED TO BUS STOP OUTSIDE THE BOULEVARD SHOPPING CENTRE. PICK UP AND DROP OF PASSENGERS. TURN LEFT ONTO DOLPHIN CRESENT. CONTINUE ALONG DOLPHIN CRESENT WHICH BECOMES OCEAN DRIVE, PICK UP AND DROP OF PASSENGERS. CONTINUE ALONG OCEAN DRIVE TOWARDS CHAKAS ROCK. PICK UP AND DROP OF PASSENGERS. CONTINUE ALONG OCEAN DRIVE WHICH BECOMES BASIL HULETT DRIVE. PICK UP AND DROP OF PASSENGERS. CONTINUE ALONG HULETT DRIVE TOWARDS SALT ROCK HOTEL. PICK UP AND DROP OF PASSENGERS. CONTINUE PASSED SALT ROCK HOTEL ON HULETT DRIVE WHICH BECOMES SALT ROCK ROAD. PICK UP AND DROP OF PASSENGERS AT CHECKERS SHOPPING CENTRE ON SALT ROCK ROAD. CONTINUE ON SALT ROCK ROAD TOWARDS SHEFFIELD BEACH. PROCEED TO SHEFFILED BEACH. PICK UP AND DROP OF PASSENGERS. CONTINUE TOWARDS TIFFANYS SHOPPING CENTRE. PICK UP AND DROP OF PASSENGERS AT BUS STOP OUTSIDE SASOL GARAGE. PROCEED TO TURN LEFT ONTO N2 FREEWAY ON RAMP. CONTINUE TOWARDS SHAKAS HEAD. PROCEED TO OFF RAMP OF N2 TO SHAKAS HEAD BRIDGE, TURN RIGHT ONTO MAIN ROAD, CONTINUE ON BRIDGE OVER THE N2 TOWARDS SHAKAS HEAD TOWNSHIP. TURN LEFT OPPOSITE COCONUT GROVE INTO SHAKAS HEAD TOWNSHIP. PICK AND DROP OF PASSENGERS INSIDE SHAKAS HEAD TOWNSHIP. EXIT SHAKAS HEAD OPPOSITE IMBONINI PARK. TURN LEFT ON MAIN ROAD TOWARDS THE R102. TURN LEFT ONTO THE R102. PICK UP AND DROP OF PASSENGERS. PROCEED ON THE R102, TURN LEFT ONTO BALLITO DRIVE. CONTINUE ALONG BALLITO DRIVE. PASS UMHLALI COUNTRY CLUB. PICK AND DROP OF PASSENGERS. CONTINUE ALONG BALLITO DRIVE TO BALLITO BUSINESS PARK. PICK UP AND DROP OF PASSENGERS. RETURN TO BALLITO TAXI RANK ON THE SAME ROUTE VIA SHAKAS HEAD, TIFFANYS SHOPPING CENTRE, SHEFFIELD BEACH, CHECKERS SHOPPING CENTRE, SALT ROCK, CHAKAS ROCK, BOULEVARD, SPAR, CALTEX AND B.P. PICK UP AND DROP OF PASSENGERS.</p>
12.22	<p><b>BALLITO TO TINLEY MANOR (NEW)</b></p> <p>FROM BALLITO TAXI RANK TURN RIGHT ONTO MOFFAT DRIVE. TURN RIGHT AT ROBOT ONTO BALLITO DRIVE. PROCEED TO COMPENSATION BEACH ROAD. TURN LEFT ONTO COMPENSATION BEACH ROAD. PROCEED ALONG COMPENSATION BEACH ROAD. TURN LEFT ONTO DOLPHIN CRESENT WHICH BECOMES OCEAN DRIVE. CONTINUE ALONG OCEAN DRIVE WHICH BECOMES HULETT DRIVE. CONTINUE ALONG HULETT DRIVE WHICH BECOMES SALT ROCK ROAD. CONTINUE ALONG SALT ROCK ROAD TOWARDS UMHLALI. TURN RIGHT ONTO R102 AT UMHLALI ROBOTS. PASS UMHLALI POLICE STATION TOWARDS SHAKASKRAAL. PASS SHAKASKRAAL. PICK UP AND DROP OF PASSENGERS. TURN RIGHT ONTO TINLEY MANOR ROAD PROCEED TOWARDS TINLEY MANOR PASS PALM LAKES. PICK UP AND DROP OF PASSENGERS, PASS UNDER N2 BRIDGE TOWARDS TINLEY MANOR. PICK UP AND DROP OF PASSENGERS AT TINLEY MANOR. RETURN TO THE R102 VIA PALM LAKES. TURN RIGHT ONTO THE R102 TOWARDS STANGER. PROCEED ALONG THE R102 TO STANGER CBD. DROP OF AND PICK UP PASSENGERS. RETURN ON THE SAME ROUTE TO BALLITO TAXI RANK. PICK UP AND DROP OF PASSENGERS.</p>



**transport**

Department:  
Transport  
Province of KwaZulu-Natal

**GAZETTE**

LGKZNG03-2019-  
APR

REGION: ALL

<p><b>12.23</b></p>	<p><b>BALLITO TO STANGER</b></p> <p>FROM BALLITO TAXI RANK, TURN LEFT RIGHT ONTO MOFFAT DRIVE. TURN RIGHT AT ROBOT ONTO BALLITO DRIVE. CONTINUE ALONG BALLITO DRIVE. TURN RIGHT INTO M4 TOWARDS ZIMBALI. PICK UP AND DROP OF PASSENGERS. PROCEED TO ZIMBALI MAIN ENTRANCE ALONG M4. DROP OF AND PICK UP PASSENGERS. TURN AROUND AT ZIMBALI MAIN ENTRANCE. PROCEED TO BUS STOP OPPOSITE ZIMBALI. PICK UP AND DROP OF PASSENGERS, RETURN TO BALLITO VIA M4. TURN RIGHT AT ROBOT ONTO BALLITO DRIVE. DROP OF AND PICK UP PASSENGERS AT B.P GARAGE BUS STOP. CONTINUE ON BALLITO DRIVE TOWARDS CALTEX GARAGE. PICK UP AND DROP OF PASSENGERS. PROCEED TO T-JUNCTION AT THE END OF BALLITO DRIVE. TURN RIGHT ONTO MINERVA ROAD. KEEP LEFT TO JOIN HAWKINS ROAD. TURN RIGHT ONTO SANDRA ROAD. PICK UP AND DROP OF PASSENGERS. PROCEED ALONG SANDRA ROAD TOWARDS SPAR. TURN RIGHT AT SPAR THEN LEFT TO BUS STOP WHEN ENTERING COMPENSATION BEACH ROAD. PICK UP AND DROP OF PASSENGERS. CONTINUE ALONG COMPENSATION BEACH ROAD PASSING BALLITO LIBRARY TOWARDS BOULEVARD SHOPPING CENTRE. TURN LEFT ONTO JACK POWELL ROAD. CONTINUE ALONG JACK POWELL ROAD TOWARDS BUS STOP OPPOSITE BOULEVARD SHOPPING CENTRE. PICK UP AND DROP OF PASSENGERS. TURN LEFT ONTO DOLPHIN CRESENT. CONTINUE ALONG DOLPHIN CRESENT WHICH BECOMES OCEAN DRIVE. PICK UP AND DROP OF PASSENGERS. CONTINUE ALONG OCEAN DRIVE WHICH BECOMES BASIL HULETT DRIVE. PROCEED TOWARDS SALT ROCK HOTEL. PICK UP AND DROP OF PASSENGERS, CONTINUE ALONG BASIL HULETT DRIVE WHICH BECOMES SALT ROCK ROAD. CONTINUE TOWARDS CHECKERS. TURN LEFT INTO CHECKERS. PICK UP AND DROP OF PASSENGERS THEN RETURN TO SALT ROCK ROAD. TURN LEFT ONTO SALT ROCK ROAD AND PROCEED TOWARDS TIFFANYS SHOPPING CENTRE. PICK UP AND DROP OF PASSENGERS AT BUS STOP OUTSIDE SASOL GARAGE OPPOSITE THE TIFFANYS SHOPPING CENTRE. PROCEED TOWARDS UMHLALI OVER THE N2. PICK UP AND DROP OF PASSENGERS AT BUS STOP OUTSIDE CINDYS FRESH PRODUCE IN UMHLALI. PROCEED TO UMHLALI ROBOTS. TURN RIGHT ONTO THE R102 TOWARDS SHAKASKRAAL, PICK UP AND DROP OF PASSENGERS. PROCEED ALONG THE R102 TO SHAKASKRAAL. DROP OF AND PICK UP PASSENGERS AT RANKING FACILITY OUTSIDE THE SHAKASKRAAL POST OFFICE. CONTINUE ALONG THE R102 TOWARDS STANGER. PICK UP AND DROP OF PASSENGERS AT THE FOLLOWING STOPS ALONG R102 TOWARDS STANGER: CANTEEN, GLENDALE ROAD, WOODMEAD, ETETE 1ST STOP, ETETE 2ND STOP, MARTINS STOP, ETETE TEMPLE, C.A NAIDOO , ETETE CROSSING, SHAVINS TRADING STORE, SONDWENI, NONHLEVU HIGH SCHOOL, MALENDE, GROUTVILLE HIGH SCHOOL, GROUTVILLE CLINIC, GROUTVILLE.</p>
<p><b>12.24</b></p>	<p><b>BALLITO TO MANGUZI</b></p> <p>FROM BALLITO TAXI RANK, TURN RIGHT ONTO MOFFAT DRIVE. TURN LEFT AT THE ROBOT ONTO BALLITO DRIVE. CONTINUE ALONG BALLITO DRIVE. TURN LEFT TO JOIN N2. PROCEED ALONG THE N2 TOWARDS UMHLALI. TURN LEFT AT UMHLALI. OFF RAMP. TURN LEFT AT STOP STREET AFTER OFF RAMP. PROCEED TO UMHLALI ROBOTS. TURN RIGHT ONTO THE R102 TOWARDS SHAKASKRAAL. CONTINUE ON THE R102 PASSING MANDENI, GINGINDLOVU AND TURN LEFT ONTO R66. TURN RIGHT ONTO R102 TO MTHUNZINI. PASS EMPANGENI USING THE R102. JOIN THE N2 TO MATUBATUBA. PASS HLUHLUWE AND MKHUZE. TURN RIGHT ONTO P522/1, PASS JOZINI. PROCEED AND TURN RIGHT ONTO P55/2 PROCEED TO OPHONDWENI AND DROP OF PASSENGERS. THEN PROCEED TO JOIN R22. PROCEED UNTIL MANGUZI THEN TURN RIGHT ONTO MANGUZI TAXI RANK. DROP OF PICK UP PASSENGERS. RETURN BACK TO BALLITO ON THE SAME ROUTE. PICK UP AND DROP OF PASSENGERS.</p>
<p><b>12.25</b></p>	<p><b>BALLITO TO MELLVILLE (NEW).</b></p> <p>FROM BALLITO TAXI RANK, TURN RIGHT ONTO MOFFAT DRIVE. TURN LEFT AT ROBOT ONTO BALLITO DRIVE. CONTINUE ON BALLITO DRIVE. TURN LEFT TO JOIN N2. PROCEED ALONG THE N2 TOWARDS UMHLALI. TURN LEFT AT THE OFF RAMP TO UMHLALI. TURN LEFT AT STOP STREET AFTER OFF RAMP. PROCEED TO UMHLALI ROBOT. TURN RIGHT ONTO THE R102 TOWARDS SHAKASKRAAL. CONTINUE ALONG THE R102. TURN LEFT INTO MELLVILLE UCC INFORMAL TOWNSHIP. (GPS CO-ORDINATES OF TURN OF: -29.374187, 31.254415). DROP OF AND PICK UP PASSENGERS. CONTINUE INSIDE THE MELLVILLE UCC INFORMAL TOWNSHIP. DROP OF AND PICK UP PASSENGERS. RETURN TO THE R102. TURN LEFT ONTO THE R102 TOWARDS STANGER. PROCEED ALONG THE R102 TO STANGER CBD. DROP OF AND PICK UP PASSENGERS. RETURN ON THE SAME ROUTE TO THE BALLITO TAXI RANK. PICK UP AND DROP OF PASSENGERS.</p>



## transport

Department:  
Transport  
Province of KwaZulu-Natal

## GAZETTE

LGKZNG03-2019-  
APR

REGION: ALL

1) <b>Application Number:</b> APP0110051	2) <b>Gazette Number:</b> LGKZNG03-2019-APR
3) <b>Applicant:</b> B DIPLAL <b>ID NO.</b> 7003300061089 <b>Association:</b> DOLPHIN COAST TAXI OWNERS ASSOCIATION	4) <b>Applicant Address:</b> 1358 ETETE HOUSE DOLPHIN COAST 4431
5) <b>Existing Licence Holder:</b> NOT APPLICABLE <b>ID NO.</b> NOT APPLICABLE	6) <b>Existing Licence Holder Address:</b> NOT APPLICABLE
7) <b>Type of application:</b> NEW OPERATING LICENCE	8) <b>Operating Licence Number:</b> NOTAVAILABLE
9) <b>Vehicle Type:</b> MINIBUS	10) 1 X 21 (SEATED) + 0 (STANDING)
11) <b>Region:</b> ILEMBE	
12.1	SHAKASKRAAL - TONGAAT BALLITO VIA SHAKASKRAAL TO TONGAAT FROM BALLITO BUSINESS PARK TAXI RANK (PICK UP PASSENGERS) JOIN R102 SHAKASKRAAL (PICKING UP AND DROPPING OFF) UMHLALI,SHAKAHEAD,COMPENSATION AND FRASERS AND DROPPING OFF IN TOWN CENTRE AT TONGAAT TAXI RANK AND RETURN ALONG SAME ROUTE TO FRASERS,SHAKASHEAD,COMPENSATION ,UMHLALI, SHAKASKRAAL AND FINALLY TO BALLITO BUSINESS PARK TAXI RANK.
12.2	BALLITO TO STANGER FROM BALLITO BUSINESS PARK TAXI RANK (PICK & DROP), ZIMBALI ENTRANCE, BALIITO DRIVE, COMPENSATION BEACH ROAD, DOLPHIN CRESCENT, OCEAN DRIVE, SHEFFIELD DRIVE,MR474,N2 TO SHAKA'S HEAD,R102,UMHLALI VILLAGE,R102 TO SHAKA KRAAL, NKOBOONGO TOWNSHIP, GLENDALE, R102 TO ETETE TOWNSHIP, SHAVIN'S TRAINING STORE, R102 TO STANGER TOWN CENTRE AND RETURN ALONG SAME ROUTE TO BALLITO BUSINESS PARK TAXI RANK.
12.3	BALLITO TO TONGAAT FROM BALLITO BUSINESS PARK, NORTH ALONG N2,MR474,SHEFFIELD DRIVE, OCEAN DRIVE, DOLPHIN CRESCENT, COMPENSATION BEACH ROAD, BALLITO DRIVE,M4 SOUTH, ZIMBALI(PICK AND DROP) AND FINALLY ALONG WATSON HIGHWAY TO TONGAAT TOWN CENTRE FOR DROP OFF AND RETURN ALONG THE SAME ROUTE.
12.4	BALLITO TO DURBAN FROM BALLITO BUSINESS PARK TAXI RANK,PICK UP,ALONG M4 SOUTH,ZIMBALI (PICK UP) TO DURBAN CITY CENTRE PICK UP AND RETURN ALONG SAME ROUTE TO BALLITO BUSINESS PARK.
12.5	BALLITO TO EMPANGENI FROM BALLITO BUSINESS PARK TAXI RANK, M4 NORTH,DIRECT TO TAWA ROAD,R34, TO "A" TAXI RANK DROPPING OFF ONLY AND RETURN EMPTY TO BALLITO BUSINESS PARK.
12.6	BALLITO TO DRIEFONTEIN FROM BALLITO BUSINESS PARK TAXI RANK, PICK UP,SHAKASKRAAL TAXI RANK TO DRIEFONTEIN (DROP OFF AND PICK UP) AND RETURN ALONG SAME ROUTE TO BALLITO BUSINESS PARK TAXI RANK.
12.7	BALLITO TO GLENDALE FROM BALLITO BUSINESS PARK,PICKING UP AND DROPPING OFF ALONG N2, SHAKASHEAD, UMHLALI, BHIDAKHONA PRIMARY, GLENDALE SAPS AND RETURN ALONG SAME ROUTE TO BALLITO BUSINESS PARK PICKING UP & DROPPING OFF ALONG THE ROAD.
12.8	BALLITO TO SHAKASKRAAL (SHAYAMOYA). FROM BALLITO TAXI RANK TURN RIGHT INTO MOFFAT DRIVE, TURN LEFT AT ROBOTS ONTO BALLITO DRIVE, CONTINUE ALONG BALLITO DRIVE, TURN LEFT TO JOIN N2, PROCEED ALONG THE N2 TOWARDS UMHLALI, TURN LEFT AT THE STOP STREET AFTER OFF-RAMP, PROCEED TO UMHLALI, TURN RIGHT ONTO THE R102 TOWARDS SHAKASKRAAL. DROP OFF AND PICK UP PASSENGERS AT SHAKASKRAAL RANKING FACILITY OPPOSITE SHAKASKRAAL POST OFFICE. PROCEED ALONG THE R102 FROM SHAKASKRAAL TO TURN LEFT ONTO CEMETRY LANE. DROP OFF AND PICK UP PASSENGERS. PROCEED INTO SHAYAMOYA TOWNSHIP. DROP AND PICK UP PASSENGERS INSIDE SHAYAMOYA TOWNSHIP RETURN TO THE R102 FROM SHAYAMOYA TOWNSHIP, TURN LEFT ONTO THE R102 TOWARDS STANGER. PROCEED ALONG THE R102 TO STANGER CBD. DROP OFF AND PICK UP PASSENGERS. RETURN TO BALLITO TAXI RANK ON THE SAME ROUTE PICKING AND DROPPING OF PASSENGERS.





**transport**

Department:  
Transport  
Province of KwaZulu-Natal

**GAZETTE**

LGKZNG03-2019-  
APR

REGION: ALL

12.9	<p><b>BALLITO TO PORT ST JOHNS</b></p> <p>FROM BALLITO TAXI RANK TURN LEFT ONTO MOFFAT DRIVE, TURN LEFT AT ROBOTS ONTO BALLITO DRIVE CONTINUE ON BALLITO DRIVE TURN LEFT ON N2 TOWARDS TONGAAT TOLL. PROCEED THROUGH TOLL TOWARDS SOUTH COAST, PASSING AMANZIMTOTI, UMKOMAAS, PARK RYNIE, IFAFA BEACH, HIBBERDENE, PORT SHEPSTONE, MARGATE, SOUTHBROOM, PORT EDWARD, BIZANA, NDELA, FLAGSTAFF, HOLY CROSS MISSION, MKAMBATI, NDENGANE, LUSIKISIKI, TILONGO, PORT ST JOHNS, LIBODE, NGQELENI AND UMTHATHA. DROP OFF AND PICK UP RETURN TO BALLITO TAXI RANK ON THE SAME ROUTE. PICK UP AND DROP OFF..</p>
12.10	<p><b>BALLITO TO ETETE (KHALAFUKWE).</b></p> <p>FROM BALLITO TAXI RANK TURN RIGHT ONTO MOFFAT DRIVE TURN LEFT AT ROBOT ONTO BALLITO DRIVE, CONTINUE ON BALLITO DRIVE, TURN LEFT TO JOIN N2. PROCEED ALONG TE N2 TOWARDS UMHLALI TURN LEFT AT STOP STREET AFTER OFF-RAMP PROCEED TO UMHLALI ROBOTS. TURN RIGHT ONTO R102 TOWARDS SHAKASKRAAL CONTINUE ALONG THE R102 TURN RIGHT OFF THE R102 INTO KHALAFUKER TOWNSHIP (GPS CO-ORDINATES OFF TURN OFF – 29.420038, 31.238260.) DROP OFF AND PICK UP PASSENGERS IN KHALAFUKWE TOWNSHIP, THEN RETURN TO THE R102 TURN RIGHT ONTO THE R102 PROCEED ALONG THE R102 TO STANGER CBD. DROP OFF AND PICK UP PASSENGERS. RETURN ON THE SAME ROUTE TO BALLITO TAXI RANK. PICKUP AND DROP OFF PASSENGERS.</p>
12.11	<p><b>BALLITO TO PIETERMARITZBURG.</b></p> <p>FROM BALLITO TAXI RANK, TURN RIGHT ONTO MAFFAT DRIVE. TURN LEFT AT THE ROBOT ONTO BALLITO DRIVE CONTINUE ALONG BALLITO DRIVE, TURN RIGHT ONTO N2 TOWARDS TONGAAT TOLL PLAZA. PROCEED ALONG THE N2. TAKE N3 PIETERMARITZBURG OFF RAMP FROM N2 CONTINUE ALONG THE N3. PASS PINETOWN AND HLLCREST CONTINUING TOWARDS PIETERMARITZBURG. TAKE PIETERMARITZBURG CBD OFF RAMP FROM N3. PROCEED TO PIETERMARITZBURG CBD. DROP OFF AND PICK UP PASSENGERS. RETURN TO BALLITO ON THE SAME ROUTE. DROP OFF AND PICK UP PASSENGERS.</p>
12.12	<p><b>BALLITO TO GREYTOWN.</b></p> <p>FROM BALLITO TAXI RANK, TURN RIGHT ONTO MOFFAT DRIVE. TURN LEFT AT THE ROBOT ONTO BALLITO DRIVE CONTINUE ALONG BALLITO DRIVE, TURN RIGHT ONTO N2 TOWARDS UMHLALI. TURN LEFT AT UMHLALI OFF RAMP. TURN LEFT AT STOP STREET AFTER OFF RAMP. PROCEED TO UMHLALI ROBOTS. TURN RIGHT ONTO THE R102 TOWARDS SHAKASKRAAL. CONTINUE ALONG R102 TO STANGER. TURN LEFT ONTO R74. PROCEED ALONG R74 TO GREYTOWN TAXI RANK. DROP OFF AND PICK UP PASSENGERS. RETURN TO BALLITO TAXI RANK ON THE SAME ROUTE. DROP OFF AND PICK UP PASSENGERS.</p>
12.13	<p><b>BALLITO TO SHEFFIELD (NEW).</b></p> <p>FROM BALLITO TAXI RANK, TURN RIGHT ONTO MOFFAT DRIVE. TURN RIGHT AT THE ROBOT ONTO BALLITO DRIVE. PROCEED TO COMPENSATION BEACH ROAD. TURN LEFT ONTO COMPENSATION BEACH ROAD, CONTINUE ALONG COMPENSATION BEACH ROAD, TURN LEFT ONTO DOLPHIN CRESCENT WHICH BECOMES OCEAN DRIVE. CONTINUE ALONG OCEAN DRIVE WHICH BECOMES HULETT DRIVE. CONTINUE ALONG HULLETT DRIVE WHICH BECOMES SALT ROCK ROAD. PROCEED TO SHEFFIELD BEACH. PICK AND DROP OFF PASSENGERS. PROCEED TO UMHLALI ROBOTS. TURN RIGHT ONTO R102 TOWARDS SHAKASKRAAL. PROCEED ALONG THE R102 TO STANGER. DROP OFF AND PICK UP PASSENGERS AND RETURN ON THE SAME ROUTE TO BALLITO. PICK AND DROP OFF PASSENGERS.</p>
12.14	<p><b>BALLITO TO GROUVILLE/MALENDE (NEW).</b></p> <p>FROM BALLITO TAXI RANK TURN RIGHT ONTO MOFFAT DRIVE. TURN LEFT AT THE ROBOTS ONTO BALLITO DRIVE. CONTINUE ON BALLITO DRIVE. TURN LEFT TO JOIN N2. PROCEED ALONG N2 TOWARDS UMHLALI. TURN LEFT AT THE OFF RAMP TO UMHLALI. TURN LEFT AT THE STOP STREET AFTER THE OFF RAMP. PROCEED TO UMHLALI ROBOT TURN RIGHT ONTO THE R102 TOWARDS SHAKASKRAAL. CONTINUE ALONG THE R102. TURN LEFT OPPOSITE GROUVILLE HIGH SCHOOL (GPS CO-ORDINATES OF TURN OF : -29.397796,31.251870). DROP OFF AND PICK UP PASSENGERS. CONTINUE TO MALENDE. DROP OFF AND PICK UP PASSENGERS. EXIT THROUGH NOKUKHANYA LUTHULI STREET. RETURN TO THE R102. TURN LEFT ONTO THE R102 TOWARDS STANGER. PROCEED ALONG THE R102 TO STANGER CBD. DROP OFF AND PICK UP PASSENGERS. RETURN ON THE SAME ROUTE TO THE BALLITO TAXI RANK. PICK UP AND DROP OFF PASSENGERS.</p>



## transport

Department:  
Transport  
Province of KwaZulu-Natal

## GAZETTE

LGKZNG03-2019-  
APR

REGION: ALL

12.15	<p><b>BALLITO TO WATERLOO/ VERULAM</b></p> <p>FROM BALLITO TAXI RANK, TURN LEFT ONTO MOFFAT DRIVE. TURN RIGHT ONTO BALLITO DRIVE. CONTINUE ALONG BALLITO DRIVE. TURN RIGHT AT ROBOTS ONTO M4. PROCEED ON M4 TOWARDS UMDLOTI. TAKE LEFT OFF RAMP. TURN RIGHT AFTER THE OFF RAMP ONTO M27. PROCEED ALONG M27 TOWARDS WATERLOO. DROP OF AND PICK UP PASSENGERS. PROCEED TO VERULAM CBD. DROP OF AND PICK UP PASSENGERS. RETURN TO BALLITO TAXI RANK ON THE SAME ROUTE. PICK UP AND DROP OFF PASSENGERS.</p>
12.16	<p><b>BALLITO TO DARNALL.</b></p> <p>FROM BALLITO TAXI RANK, TURN RIGHT ONTO MOFFAT DRIVE. TURN LEFT AT ROBOT ONTO BALLITO DRIVE. CONTINUE ALONG BALLITO DRIVE. TURN LEFT TO JOIN N2. PROCEED ALONG THE N2 TOWARDS UMHLALI. TURN LEFT AT UMHLALI OFF RAMP. TURN LEFT AT STOP STREET AFTER OFF RAMP. PROCEED TO UMHLALI ROBOTS. TURN RIGHT ONTO THE R102 TOWARDS SHAKASKRAAL. PROCEED ALONG THE R102 PASSING STANGER. TURN LEFT ONTO D159 CROSS RAILWAY BRIDGE. PICK UP AND DROP OFF PASSENGERS. PROCEED TO TURN RIGHT. CROSS BRIDGE TOWARDS HULLET SUGAR MILL. DROP OF AND PICK UP PASSENGERS. RETURN TO THE R102 VIA SAME ROUTE. RETURN TO BALLITO TAXI RANK ON THE SAME ROUTE. PICK UP AND DROP OFF PASSENGERS.</p>
12.17	<p><b>BALLITO TO ETETE (BALCOMB) (NEW)</b></p> <p>FROM BALLITO TAXI RANK, TURN RIGHT ONTO MOFFAT DRIVE. TURN LEFT AT ROBOTS ONTO BALLITO DRIVE. CONTINUE ALONG BALLITO DRIVE. TURN LEFT TO JOIN N2. PROCEED ALONG N2 TOWARDS UMHLALI. TURN LEFT AT OFF RAMP TO UMHLALI. TURN LEFT AT THE STOP STREET AFTER OFF RAMP. PROCEED TO UMHLALI ROBOT. TURN RIGHT ONTO R102 TOWARDS SHAKASKRAAL. CONTINUE ALONG THE R102 THEN TURN LEFT IN ETETE BALCOMB TOWNSHIP (GPS CO-ORDINATES OF TURN OF: -29.411950, 31.244279). DROP OF AND PICK UP PASSENGERS. PROCEED INTO ETETE BALCOMB TOWNSHIP. DROP OF AND PICK UP PASSENGERS AND RETURN TO THE R102. TURN LEFT ONTO THE R102. PROCEED ALONG THE R102 TO STANGER CBD. DROP OF AND PICK UP PASSENGERS. RETURN ALONG THE SAME ROUTE TO BALLITO TAXI RANK. PICK UP AND DROP OFF PASSENGERS.</p>
12.18	<p><b>BALLITO TO DORINGKOP.</b></p> <p>FROM BALLITO TAXI RANK, TURN RIGHT ONTO MOFFAT DRIVE. TURN LEFT AT ROBOT ONTO BALLITO DRIVE. CONTINUE ALONG BALLITO DRIVE. TURN LEFT TO JOIN N2. PROCEED ALONG THE N2 TOWARDS UMHLALI. TURN LEFT AT UMHLALI OFF RAMP. TURN LEFT AT STOP STREET AFTER OFF RAMP. PROCEED TO UMHLALI ROBOTS. TURN RIGHT ONTO THE R102 TOWARDS SHAKASKRAAL. PROCEED ALONG THE R102 TO STANGER. PROCEED GLEDOWMILL ROAD, TURN RIGHT ONTO KING SHAKA ROAD PROCEED ALONG DOESBURGH ROAD. TURN LEFT TO P10 PASS SHAKAMBULA, EMPUMELELO CLINIC, PROCEED LEFT INTO DORINGKOP. DROP OF AND PICK UP PASSENGERS. RETURN TO BALLITO TAXI RANK ON THE SAME ROUTE.</p>
12.19	<p><b>BALLITO TO THEMBENI TWO (NEW)</b></p> <p>FROM BALLITO TAXI RANK, TURN RIGHT ONTO MOFFAT DRIVE. TURN LEFT AT ROBOT ONTO BALLITO DRIVE. CONTINUE ALONG BALLITO DRIVE. TURN LEFT TO JOIN N2. PROCEED ALONG THE N2 TOWARDS UMVOTI TOLL PLAZA. PASS THROUGH UMVOTI TOLL PLAZA AND KEEP LEFT. TAKE OFF RAMP TOWARDS D226. TURN LEFT ONTO THE D226. DROP OF AND PICK UP PASSENGERS. TURN RIGHT AT PALM LAND B&amp;B TO THEMBENI TWO. PICK UP AND DROP OF PASSENGERS. EXIT THEMBENI TWO ON THE D226. PROCEED TOWARDS THE R102. TURN RIGHT ONTO THE R102. PROCEED ALONG THE R102 TO STANGER CBD. DROP OF AND PICK UP PASSENGERS. RETURN ON THE SAME ROUTE TO THE BALLITO TAXI RANK. PICK UP AND DROP OF PASSENGERS.</p>
12.20	<p><b>BALLITO TO THEMBENI ONE (NEW)</b></p> <p>FROM BALLITO TAXI RANK, TURN RIGHT ONTO MOFFAT DRIVE. TURN LEFT AT ROBOTS ONTO BALLITO DRIVE. CONTINUE ALONG BALLITO DRIVE. TURN LEFT TO JOIN N2. PROCEED ALONG THE N2 TOWARDS UMHLALI. TURN LEFT AT OFF RAMP TO UMHLALI. TURN LEFT AT STOP STREET AFTER OFF RAMP. PROCEED TO UMHLALI ROBOTS. TURN RIGHT ONTO THE R102 TOWARDS SHAKASKRAAL. CONTINUE ALONG THE R102 PASSING SHAKASKRAAL AND ETETE. TURN RIGHT JUST AFTER GROUVILLE HIGH SCHOOL. TURN INTO D226 AT THEMBENI ONE (MJUSTY STOP). DROP OFF AND PICK UP PASSENGERS AND RETURN TO THE R102. TURN RIGHT ONTO THE R102. PROCEED ALONG THE R102 TO STANGER COD. DROP OFF AND PICK UP PASSENGERS. RETURN ON THE SAME ROUTE TO BALLITO TAXI RANK. PICK UP AND DROP OF PASSENGERS.</p>



**transport**

Department:  
Transport  
Province of KwaZulu-Natal

**GAZETTE**

LGKZNG03-2019-  
APR

REGION: ALL

12.21	<p><b>BALLITO TO BALLITO LOCAL (NEW)</b></p> <p>FROM BALLITO TAXI RANK, TURN RIGHT ONTO MOFFAT DRIVE. TURN RIGHT AT ROBOTS ONTO BALLITO DRIVE. PROCEED TOWARDS B.P GARAGE. PICK UP AND DROP OF PASSENGERS. CONTINUE ON BALLITO DRIVE PASS CALTEX GARAGE. PICK UP AND DROP OF PASSENGERS. TURN RIGHT ONTO MINERVA ROAD, TURN RIGHT ONTO SANDRA ROAD, PROCEED TOWARDS SPAR. PICK UP AND DROP OF PASSENGERS AT BUS STOP UPON ENTERING COMPENSATION BEACH ROAD. PROCEED ALONG COMPENSATION BEACH ROAD TOWARDS THE BOULEVARD SHOPPING CENTRE. TURN LEFT INTO JACK POWELL ROAD. PROCEED TO BUS STOP OUTSIDE THE BOULEVARD SHOPPING CENTRE. PICK UP AND DROP OF PASSENGERS. TURN LEFT ONTO DOLPHIN CRESENT. CONTINUE ALONG DOLPHIN CRESENT WHICH BECOMES OCEAN DRIVE, PICK UP AND DROP OF PASSENGERS. CONTINUE ALONG OCEAN DRIVE TOWARDS CHAKAS ROCK. PICK UP AND DROP OF PASSENGERS. CONTINUE ALONG OCEAN DRIVE WHICH BECOMES BASIL HULETT DRIVE. PICK UP AND DROP OF PASSENGERS. CONTINUE ALONG HULETT DRIVE TOWARDS SALT ROCK HOTEL. PICK UP AND DROP OF PASSENGERS. CONTINUE PASSED SALT ROCK HOTEL ON HULETT DRIVE WHICH BECOMES SALT ROCK ROAD. PICK UP AND DROP OF PASSENGERS AT CHECKERS SHOPPING CENTRE ON SALT ROCK ROAD. CONTINUE ON SALT ROCK ROAD TOWARDS SHEFFIELD BEACH. PROCEED TO SHEFFILED BEACH. PICK UP AND DROP OF PASSENGERS. CONTINUE TOWARDS TIFFANYS SHOPPING CENTRE. PICK UP AND DROP OF PASSENGERS AT BUS STOP OUTSIDE SASOL GARAGE. PROCEED TO TURN LEFT ONTO N2 FREEWAY ON RAMP. CONTINUE TOWARDS SHAKAS HEAD. PROCEED TO OFF RAMP OF N2 TO SHAKAS HEAD BRIDGE, TURN RIGHT ONTO MAIN ROAD, CONTINUE ON BRIDGE OVER THE N2 TOWARDS SHAKAS HEAD TOWNSHIP. TURN LEFT OPPOSITE COCONUT GROVE INTO SHAKAS HEAD TOWNSHIP. PICK AND DROP OF PASSENGERS INSIDE SHAKAS HEAD TOWNSHIP. EXIT SHAKAS HEAD OPPOSITE IMBONINI PARK. TURN LEFT ON MAIN ROAD TOWARDS THE R102. TURN LEFT ONTO THE R102. PICK UP AND DROP OF PASSENGERS. PROCEED ON THE R102, TURN LEFT ONTO BALLITO DRIVE. CONTINUE ALONG BALLITO DRIVE. PASS UMHLALI COUNTRY CLUB. PICK AND DROP OF PASSENGERS. CONTINUE ALONG BALLITO DRIVE TO BALLITO BUSINESS PARK. PICK UP AND DROP OF PASSENGERS. RETURN TO BALLITO TAXI RANK ON THE SAME ROUTE VIA SHAKAS HEAD, TIFFANYS SHOPPING CENTRE, SHEFFIELD BEACH, CHECKERS SHOPPING CENTRE, SALT ROCK, CHAKAS ROCK, BOULEVARD, SPAR, CALTEX AND B.P. PICK UP AND DROP OF PASSENGERS.</p>
12.22	<p><b>BALLITO TO TINLEY MANOR (NEW)</b></p> <p>FROM BALLITO TAXI RANK TURN RIGHT ONTO MOFFAT DRIVE. TURN RIGHT AT ROBOT ONTO BALLITO DRIVE. PROCEED TO COMPENSATION BEACH ROAD. TURN LEFT ONTO COMPENSATION BEACH ROAD. PROCEED ALONG COMPENSATION BEACH ROAD. TURN LEFT ONTO DOLPHIN CRESENT WHICH BECOMES OCEAN DRIVE. CONTINUE ALONG OCEAN DRIVE WHICH BECOMES HULETT DRIVE. CONTINUE ALONG HULETT DRIVE WHICH BECOMES SALT ROCK ROAD. CONTINUE ALONG SALT ROCK ROAD TOWARDS UMHLALI. TURN RIGHT ONTO R102 AT UMHLALI ROBOTS. PASS UMHLALI POLICE STATION TOWARDS SHAKASKRAAL. PASS SHAKASKRAAL. PICK UP AND DROP OF PASSENGERS. TURN RIGHT ONTO TINLEY MANOR ROAD PROCEED TOWARDS TINLEY MANOR PASS PALM LAKES. PICK UP AND DROP OF PASSENGERS, PASS UNDER N2 BRIDGE TOWARDS TINLEY MANOR. PICK UP AND DROP OF PASSENGERS AT TINLEY MANOR. RETURN TO THE R102 VIA PALM LAKES. TURN RIGHT ONTO THE R102 TOWARDS STANGER. PROCEED ALONG THE R102 TO STANGER CBD. DROP OF AND PICK UP PASSENGERS. RETURN ON THE SAME ROUTE TO BALLITO TAXI RANK. PICK UP AND DROP OF PASSENGERS.</p>



## transport

Department:  
Transport  
Province of KwaZulu-Natal

## GAZETTE

LGKZNG03-2019-  
APR

REGION: ALL

12.23	<p><b>BALLITO TO STANGER</b></p> <p>FROM BALLITO TAXI RANK, TURN LEFT RIGHT ONTO MOFFAT DRIVE. TURN RIGHT AT ROBOT ONTO BALLITO DRIVE. CONTINUE ALONG BALLITO DRIVE. TURN RIGHT INTO M4 TOWARDS ZIMBALI. PICK UP AND DROP OF PASSENGERS. PROCEED TO ZIMBALI MAIN ENTRANCE ALONG M4. DROP OF AND PICK UP PASSENGERS. TURN AROUND AT ZIMBALI MAIN ENTRANCE. PROCEED TO BUS STOP OPPOSITE ZIMBALI. PICK UP AND DROP OF PASSENGERS, RETURN TO BALLITO VIA M4. TURN RIGHT AT ROBOT ONTO BALLITO DRIVE. DROP OF AND PICK UP PASSENGERS AT B.P GARAGE BUS STOP. CONTINUE ON BALLITO DRIVE TOWARDS CALTEX GARAGE. PICK UP AND DROP OF PASSENGERS. PROCEED TO T-JUNCTION AT THE END OF BALLITO DRIVE. TURN RIGHT ONTO MINERVA ROAD. KEEP LEFT TO JOIN HAWKINS ROAD. TURN RIGHT ONTO SANDRA ROAD. PICK UP AND DROP OF PASSENGERS. PROCEED ALONG SANDRA ROAD TOWARDS SPAR. TURN RIGHT AT SPAR THEN LEFT TO BUS STOP WHEN ENTERING COMPENSATION BEACH ROAD. PICK UP AND DROP OF PASSENGERS. CONTINUE ALONG COMPENSATION BEACH ROAD PASSING BALLITO LIBRARY TOWARDS BOULEVARD SHOPPING CENTRE. TURN LEFT ONTO JACK POWELL ROAD. CONTINUE ALONG JACK POWELL ROAD TOWARDS BUS STOP OPPOSITE BOULEVARD SHOPPING CENTRE. PICK UP AND DROP OF PASSENGERS. TURN LEFT ONTO DOLPHIN CRESENT. CONTINUE ALONG DOLPHIN CRESENT WHICH BECOMES OCEAN DRIVE. PICK UP AND DROP OF PASSENGERS. CONTINUE ALONG OCEAN DRIVE WHICH BECOMES BASIL HULETT DRIVE. PROCEED TOWARDS SALT ROCK HOTEL. PICK UP AND DROP OF PASSENGERS, CONTINUE ALONG BASIL HULETT DRIVE WHICH BECOMES SALT ROCK ROAD. CONTINUE TOWARDS CHECKERS, TURN LEFT INTO CHECKERS. PICK UP AND DROP OF PASSENGERS THEN RETURN TO SALT ROCK ROAD. TURN LEFT ONTO SALT ROCK ROAD AND PROCEED TOWARDS TIFFANYS SHOPPING CENTRE. PICK UP AND DROP OF PASSENGERS AT BUS STOP OUTSIDE SASOL GARAGE OPPOSITE THE TIFFANYS SHOPPING CENTRE. PROCEED TOWARDS UMHLALI OVER THE N2. PICK UP AND DROP OF PASSENGERS AT BUS STOP OUTSIDE CINDYS FRESH PRODUCE IN UMHLALI. PROCEED TO UMHLALI ROBOTS. TURN RIGHT ONTO THE R102 TOWARDS SHAKASKRAAL, PICK UP AND DROP OF PASSENGERS. PROCEED ALONG THE R102 TO SHAKASKRAAL. DROP OF AND PICK UP PASSENGERS AT RANKING FACILITY OUTSIDE THE SHAKASKRAAL POST OFFICE. CONTINUE ALONG THE R102 TOWARDS STANGER. PICK UP AND DROP OF PASSENGERS AT THE FOLLOWING STOPS ALONG R102 TOWARDS STANGER: CANTEEN, GLENDALE ROAD, WOODMEAD, ETETE 1ST STOP, ETETE 2ND STOP, MARTINS STOP, ETETE TEMPLE, C.A NAIDOO, ETETE CROSSING, SHAVINS TRADING STORE, SONDWENI, NONHLEVU HIGH SCHOOL, MALENDE, GROUTVILLE HIGH SCHOOL, GROUTVILLE CLINIC, GROUTVILLE.</p>
12.24	<p><b>BALLITO TO MANGUZI</b></p> <p>FROM BALLITO TAXI RANK, TURN RIGHT ONTO MOFFAT DRIVE. TURN LEFT AT THE ROBOT ONTO BALLITO DRIVE. CONTINUE ALONG BALLITO DRIVE. TURN LEFT TO JOIN N2. PROCEED ALONG THE N2 TOWARDS UMHLALI. TURN LEFT AT UMHLALI. OFF RAMP. TURN LEFT AT STOP STREET AFTER OFF RAMP. PROCEED TO UMHLALI ROBOTS. TURN RIGHT ONTO THE R102 TOWARDS SHAKASKRAAL. CONTINUE ON THE R102 PASSING MANDENI, GINGINDLOVU AND TURN LEFT ONTO R66. TURN RIGHT ONTO R102 TO MTHUNZINI. PASS EMPANGENI USING THE R102. JOIN THE N2 TO MATUBATUBA. PASS HLUHLUWE AND MKHUZE. TURN RIGHT ONTO P522/1, PASS JOZINI. PROCEED AND TURN RIGHT ONTO P55/2 PROCEED TO OPHONDWENI AND DROP OF PASSENGERS. THEN PROCEED TO JOIN R22. PROCEED UNTIL MANGUZI THEN TURN RIGHT ONTO MANGUZI TAXI RANK. DROP OF PICK UP PASSENGERS. RETURN BACK TO BALLITO ON THE SAME ROUTE. PICK UP AND DROP OF PASSENGERS.</p>
12.25	<p><b>BALLITO TO MELLVILLE (NEW).</b></p> <p>FROM BALLITO TAXI RANK, TURN RIGHT ONTO MOFFAT DRIVE. TURN LEFT AT ROBOT ONTO BALLITO DRIVE. CONTINUE ON BALLITO DRIVE. TURN LEFT TO JOIN N2. PROCEED ALONG THE N2 TOWARDS UMHLALI. TURN LEFT AT THE OFF RAMP TO UMHLALI. TURN LEFT AT STOP STREET AFTER OFF RAMP. PROCEED TO UMHLALI ROBOT. TURN RIGHT ONTO THE R102 TOWARDS SHAKASKRAAL. CONTINUE ALONG THE R102. TURN LEFT INTO MELLVILLE UCC INFORMAL TOWNSHIP. (GPS CO-ORDINATES OF TURN OF: -29.374187, 31.254415). DROP OF AND PICK UP PASSENGERS. CONTINUE INSIDE THE MELLVILLE UCC INFORMAL TOWNSHIP. DROP OF AND PICK UP PASSENGERS. RETURN TO THE R102. TURN LEFT ONTO THE R102 TOWARDS STANGER. PROCEED ALONG THE R102 TO STANGER CBD. DROP OF AND PICK UP PASSENGERS. RETURN ON THE SAME ROUTE TO THE BALLITO TAXI RANK. PICK UP AND DROP OF PASSENGERS.</p>



**transport**

Department:  
Transport  
Province of KwaZulu-Natal

**GAZETTE**

**LGKZNG03-2019-  
APR**

**REGION: ALL**

1) <b>Application Number:</b> APP0110149	2) <b>Gazette Number:</b> LGKZNG03-2019-APR
3) <b>Applicant:</b> DS SEESHA <b>ID NO.</b> 4511105118089 <b>Association:</b> NOT AVAILABLE	4) <b>Applicant Address:</b> 24 KHAN RD RAISETHORPE PMBURG 3201
5) <b>Existing Licence Holder:</b> NOT APPLICABLE <b>ID NO.</b> NOT APPLICABLE	6) <b>Existing Licence Holder Address:</b> NOT APPLICABLE
7) <b>Type of application:</b> REPLACEMENTS (COV) AND CONVERSION	8) <b>Operating Licence Number:</b> 1285193
9) <b>Vehicle Type:</b> OTHER	10) 1 X 4 (SEATED) + 0 (STANDING)
11) <b>Region:</b> UMGUNGUNDLOVU	
12.1	CHARTER SERVICE FROM LONGMARKET STREET TAXI RANK OPEN TO POINTS WITHIN A RADIUS OF FIFTY KILOMETRES THREFROM AND RETURN TO LONG MARKET STREET TAXI RANK.



## transport

Department:  
Transport  
Province of KwaZulu-Natal

## GAZETTE

LGKZNG03-2019-  
APR

REGION: ALL

1) <b>Application Number:</b> APP0110161	2) <b>Gazette Number:</b> LGKZNG03-2019-APR
3) <b>Applicant:</b> D SEESHA <b>ID NO.</b> 4511105118089 <b>Association:</b> NOT AVAILABLE	4) <b>Applicant Address:</b> 24 KHAN ROAD RAISETHOPE PMBURG 3201
5) <b>Existing Licence Holder:</b> NOT APPLICABLE <b>ID NO.</b> NOT APPLICABLE	6) <b>Existing Licence Holder Address:</b> NOT APPLICABLE
7) <b>Type of application:</b> REPLACEMENTS (COV) AND CONVERSION	8) <b>Operating Licence Number:</b> 253258
9) <b>Vehicle Type:</b> OTHER	10) 1 X 4 (SEATED) + 0 (STANDING)
11) <b>Region:</b> UMGUNGUNDLOVU	
12.1	CHARTER SERVICE RIN BERG STREET PIETERMARITZBURG TO POINTS WITHIN A RADIUS OF FIFTY KILOMETRES AND RETURN.



**transport**

Department:  
Transport  
Province of KwaZulu-Natal

**GAZETTE**

**LGKZNG03-2019-  
APR**  
**REGION: ALL**

1) <b>Application Number:</b> APP0110182	2) <b>Gazette Number:</b> LGKZNG03-2019-APR
3) <b>Applicant:</b> XF BIYASE <b>ID NO.</b> 5504240747085 <b>Association:</b> NOT AVAILABLE	4) <b>Applicant Address:</b> P.O BOX 207 GAMALAKHE 4249
5) <b>Existing Licence Holder:</b> NOT APPLICABLE <b>ID NO.</b> NOT APPLICABLE	6) <b>Existing Licence Holder Address:</b> NOT APPLICABLE
7) <b>Type of application:</b> NEW OPERATING LICENCE	8) <b>Operating Licence Number:</b> NOTAVAILABLE
9) <b>Vehicle Type:</b> OTHER	10) 1 X 0 (SEATED)
11) <b>Region:</b> UGU-OGWINI	
12.1	<p>NO.660 TATANI KHUMALO ROAD TO PORT SHEPSTONE PRIMARY SCHOOL. START AT 5:45 AT HOUSE NO.660 TATANI KHUMALO ROAD, GAMALAKHE. FROM THERE I PROCEED TO SARNE ROAD PICK-UP EMIHLE SHEZI NEXT DOOR HOUSE NO 66LAT 5:46. PROCEED TO LOT NO.3537 RAMBO ROAD. PICK-UP ASIPHILE NYAWOSE AT 5:50. PROCEED TO GALI CWELE PICK UP AYABONGA NDLOVU AT LOT NO.260, BANDILE NG-CAKU AT LOT NO.294, STHEMBELE NCAYIYANA AT LOT NO.273 AT 5:55. FROM THERE PROCEED TO PICK-UP ESETHU SILANGWE AT SIPHO MAVUNDLA ROAD LOT NO.02110 AT 5:59 PROCEED TO NQUBO RD LOT NO.72232 PICK-UP ALONGILE CHILIZA AT 6:03 AFTER FINISHING TO PICK-UP ABOUT CHILDREN I PROCEED TO THEIR SCHOOLS IN TOWN PORT SHEPSTONE BY USING IZOTSHA ROAD. I DROP-OFF 2 CHILDREN ASIPHILE NYAWOSE AND AYABONGA NDLOVU AT MARBURG PRIMARY SCHOOL BY 6:18. PROCEED TO MERLWOOD 1 CHILD, ESETHU SILANGWE AT 6:22. PROCEED TO PORT SHEPSTONE PRIMARY, DROP-OFF 2 CHILDREN STHEMUBELE NCAYIYANA AND ALUNGILE CHILIZA AT 6:28. PROCEED TO PORT SHEPSTONE TO SENIOR PRIMARY SCHOOL, DROP-OFF EMIHLE SHEZI AT 6:32. PROCEED TO YVONNE ROBINSON PRE -PRIMARY SCHOOL DROP-OFF BANDILE NGCAKU AT 6:33 AFTER I HAVE FINISHED DROP-OFF I DRIVE BACK TO GAMALAKHE TO PICK-UP THE SECOND LOAD BY USING IZOTSHA ROAD. I START AT RAY NKONYENI ROAD TO PICK UP ZENANDE MHLONGO, LOT NO.691, BIKOKUHLE MALUNGA AT 6:41. PROCEED TO TATANI KHUMALO ROAD TO PICK UP ANELE MSOMI, LUHLE MTHEMBU, SBAHLE MTHEMBU AT LOT NO.682. PROCEED TO RAY NKONYENI ROAD LOT NO.L72L TO PICK-UP CEBO ZULU AT 6:45. AFTER FINISHING PICK-UP I PROCEED TO TOWN BY USING IZOTSHA ROAD I DROP OF ANELE LUHLE SBAHLE AT MERLWOOD PRIMARY AT 7:04. PROCEED TO PORT SHEPSTONE PRIMARY SCHOOL AT 7:00 TO DROP OFF ZENANDE MHLONGO, BIKOKUHLE MALUNGA, CEBO ZULTT. I FINISH TO DROP THEM AT 7:00. AT 13:30 I START TO PICK-UP FROM THEIR SCHOOLS AND DRIVE BACK TO HOME GAMALAKHE, AND DROP THEM TO THEIR HOME WHERE I PICK THEM IN THE MORNING.I FINISH AT 15:30.</p>



## transport

Department:  
Transport  
Province of KwaZulu-Natal

## GAZETTE

LGKZNG03-2019-  
APR

REGION: ALL

1) <b>Application Number:</b> APP0110198	2) <b>Gazette Number:</b> LGKZNG03-2019-APR
3) <b>Applicant:</b> SB DLAMINI <b>ID NO.</b> 9105285740088 <b>Association:</b> SINATHING TAXI ASSOCIATION	4) <b>Applicant Address:</b> P.O, BOX 31936 PLESSISLAER PIETERMARITZBURG 3216
5) <b>Existing Licence Holder:</b> SW DLAMINI <b>ID NO.</b> 6807195621083	6) <b>Existing Licence Holder Address:</b>  P O BOX 31936 PLEASISLAER PIETERMARITZBURG 3201
7) <b>Type of application:</b> DECEASED TRANSFER	8) <b>Operating Licence Number:</b> LGKZN0403002331
9) <b>Vehicle Type:</b> MINIBUS	10) 1 X 15 (SEATED) + 0 (STANDING)
11) <b>Region:</b> UMGUNGUNDLOVU	
12.1	SINATHING TO RETIEF STREET TERMINAL  INBOUND FROM: SINATHING TERMINUS? MPUNGOSE (KPE0018) VIA MPUNGOSE, SINATHING, DAMBUZA, SITEBHSINI, MR7, EDENDALE, LONGMARKET TO RETIEF STREET TERMINAL (KPC0022)  OUTBOUND FROM: RETIEF STREET TERMINAL (KPC0022) VIA RETIEF, PIETERMARITZ, WEST STREET BUS/ TAXI STATION, WEST, LOOP, EDENDALE, MR7, SITEBHSINI, DAMBUZA, SINATHING, MPUNGOSE TO SINATHING TERMINUS- MPUNGOSE (KPE0018).
12.2	SINATHING TO SLATTER STREET TAXI TERMINAL  INBOUND FROM: SINATHING TERMINUS- MPUNGOSE (KPE0018) VIA MPUNGOSE, SINATHING, DAMBUZA, SITEBHSINI, MR7, EDENDALE, LONGMARKET, RETIEF, PIETERMARITZ TO SLATTER STREET TAXI TERMINAL (KPC0023). OUTBOUND FROM: SLATTER STREET TAXI TERMINAL (KPC0023) VIA PIETERMARITZ, WEST STREET BUS/ TAXI STATION, WEST LOOP, EDENDALE, MR7, SITEBHSINI, DAMBUZA, SINATHING, MPUNGOSE TO SINATHING TERMINUS (KPE0018).





## transport

Department:  
Transport  
Province of KwaZulu-Natal

## GAZETTE

LGKZNG03-2019-  
APR

REGION: ALL

1) <b>Application Number:</b> APP0110200	2) <b>Gazette Number:</b> LGKZNG03-2019-APR
3) <b>Applicant:</b> D SEESHA <b>ID NO.</b> 4511105118089 <b>Association:</b> NOT AVAILABLE	4) <b>Applicant Address:</b> 24 KHAN RD RAISETHORPE PMBURG 3201
5) <b>Existing Licence Holder:</b> NOT APPLICABLE <b>ID NO.</b> NOT APPLICABLE	6) <b>Existing Licence Holder Address:</b> NOT APPLICABLE
7) <b>Type of application:</b> REPLACEMENTS (COV) AND CONVERSION	8) <b>Operating Licence Number:</b> 258733
9) <b>Vehicle Type:</b> OTHER	10) 1 X 4 (SEATED) + 0 (STANDING)
11) <b>Region:</b> UMGUNGUNDLOVU	
12.1	CHARTER SERVICE FROM LONGMARKET STREET TAXI RANK OPEN TO POINTS WITHIN A RADIUS OF FIFTY KILOMETRES THREFROM AND RETURN TO LONG MARKET STREET TAXI RANK.



## transport

Department:  
Transport  
Province of KwaZulu-Natal

## GAZETTE

LGKZNG03-2019-  
APR

REGION: ALL

<p>1) <b>Application Number:</b> APP0110208</p> <p>3) <b>Applicant:</b> SB DLAMINI <b>ID NO.</b> 9105285740088 <b>Association:</b> SINATHING TAXI ASSOCIATION</p> <p>5) <b>Existing Licence Holder:</b> SW DLAMINI <b>ID NO.</b> 6807195621083</p> <p>7) <b>Type of application:</b> DECEASED TRANSFER</p> <p>9) <b>Vehicle Type:</b> MINIBUS</p> <p>11) <b>Region:</b> UMGUNGUNDLOVU</p>	<p>2) <b>Gazette Number:</b> LGKZNG03-2019-APR</p> <p>4) <b>Applicant Address:</b> P.O. BOX31936 PLESSISLAER PIETERMARITZBURG 3216</p> <p>6) <b>Existing Licence Holder Address:</b>  P O BOX 31936 PLEASISLAER PIETERMARITZBURG 3201</p> <p>8) <b>Operating Licence Number:</b> LGKZN0403002332</p> <p>10) 1 X 15 (SEATED) + 0 (STANDING)</p>
<p>12.1</p>	<p>SINATHING TO RETIEF STREET TERMINAL</p> <p>INBOUND FROM: SINATHING TERMINUS? MPUNGOSE (KPE0018) VIA MPUNGOSE, SINATHING, DAMBUZA, SITEBHSINI, MR7, EDENDALE, LONGMARKET TO RETIEF STREET TERMINAL (KPC0022)</p> <p>OUTBOUND FROM: RETIEF STREET TERMINAL (KPC0022) VIA RETIEF, PIETERMARITZ, WEST STREET BUS/ TAXI STATION, WEST, LOOP, EDENDALE, MR7, SITEBHSINI, DAMBUZA, SINATHING, MPUNGOSE TO SINATHING TERMINUS- MPUNGOSE (KPE0018).</p>
<p>12.2</p>	<p>SINATHING TO SLATTER STREET TAXI TERMINAL</p> <p>INBOUND FROM: SINATHING TERMINUS- MPUNGOSE (KPE0018) VIA MPUNGOSE, SINATHING, DAMBUZA, SITEBHSINI, MR7, EDENDALE, LONGMARKET, RETIEF, PIETERMARITZ TO SLATTER STREET TAXI TERMINAL (KPC0023).</p> <p>OUTBOUND FROM: SLATTER STREET TAXI TERMINAL (KPC0023) VIA PIETERMARITZ, WEST STREET BUS/ TAXI STATION, WEST LOOP, EDENDALE, MR7, SITEBHSINI, DAMBUZA, SINATHING, MPUNGOSE TO SINATHING TERMINUS (KPE0018).</p>



## transport

Department:  
Transport  
Province of KwaZulu-Natal

## GAZETTE

LGKZNG03-2019-  
APR

REGION: ALL

1) <b>Application Number:</b> APP0110211	2) <b>Gazette Number:</b> LGKZNG03-2019-APR
3) <b>Applicant:</b> D SEESHA <b>ID NO.</b> 4511105118089 <b>Association:</b> NOT AVAILABLE	4) <b>Applicant Address:</b> 24 KHAN RD RAISETHOPE PMBURG 3201
5) <b>Existing Licence Holder:</b> NOT APPLICABLE <b>ID NO.</b> NOT APPLICABLE	6) <b>Existing Licence Holder Address:</b> NOT APPLICABLE
7) <b>Type of application:</b> CONVERSION (LTPTS TO LEGITIMATE)	8) <b>Operating Licence Number:</b> 1284866
9) <b>Vehicle Type:</b> OTHER	10) 1 X 5 (SEATED) + 0 (STANDING)
11) <b>Region:</b> UMGUNGUNDLOVU	
12.1	CHARTER SERVICE FROM LONGMARKET STREET TAXI RANK OPEN TO POINTS WITHIN A RADIUS OF FIFTY KILOMETRES THREFROM AND RETURN TO LONG MARKET STREET TAXI RANK.



## transport

Department:  
Transport  
Province of KwaZulu-Natal

## GAZETTE

LGKZNG03-2019-  
APR

REGION: ALL

1) <b>Application Number:</b> APP0110215	2) <b>Gazette Number:</b> LGKZNG03-2019-APR
3) <b>Applicant:</b> SB DLAMINI <b>ID NO.</b> 9105285740088 <b>Association:</b> SINATHING TAXI ASSOCIATION	4) <b>Applicant Address:</b> P.O. BOX31936 PLESSISLAER PIETERMARITZBURG 3216
5) <b>Existing Licence Holder:</b> SW DLAMINI <b>ID NO.</b> 6807195621083	6) <b>Existing Licence Holder Address:</b>  P O BOX 31936 PLEASISLAER PIETERMARITZBURG 3201
7) <b>Type of application:</b> DECEASED TRANSFER	8) <b>Operating Licence Number:</b> LGKZN0403002320
9) <b>Vehicle Type:</b> MINIBUS	10) 1 X 15 (SEATED) + 0 (STANDING)
11) <b>Region:</b> UMGUNGUNDLOVU	
12.1	SINATHING TO RETIEF STREET TERMINAL  INBOUND FROM: SINATHING TERMINUS? MPUNGOSE (KPE0018) VIA MPUNGOSE, SINATHING, DAMBUZA, SITEBHSINI, MR7, EDENDALE, LONGMARKET TO RETIEF STREET TERMINAL (KPC0022)  OUTBOUND FROM: RETIEF STREET TERMINAL (KPC0022) VIA RETIEF, PIETERMARITZ, WEST STREET BUS/ TAXI STATION, WEST, LOOP, EDENDALE, MR7, SITEBHSINI, DAMBUZA, SINATHING, MPUNGOSE TO SINATHING TERMINUS- MPUNGOSE (KPE0018).



**transport**

Department:  
Transport  
Province of KwaZulu-Natal

**GAZETTE**

**LGKZNG03-2019-  
APR**  
**REGION: ALL**

<p>1) <b>Application Number:</b> APP0110242</p> <p>3) <b>Applicant:</b> MA MADONDO <b>ID NO.</b> 5504235248081 <b>Association:</b> WILLOWFONTEIN TAXI ASSOCIATION</p> <p>5) <b>Existing Licence Holder:</b> NOT APPLICABLE <b>ID NO.</b> NOT APPLICABLE</p> <p>7) <b>Type of application:</b> NEW OPERATING LICENCE</p> <p>9) <b>Vehicle Type:</b> MINIBUS TAXI</p> <p>11) <b>Region:</b> UMGUNGUNDLOVU</p>	<p>2) <b>Gazette Number:</b> LGKZNG03-2019-APR</p> <p>4) <b>Applicant Address:</b> 1333 MATHONSI ROAD UNIT 3 IMBALI PMB 3201</p> <p>6) <b>Existing Licence Holder Address:</b> NOT APPLICABLE</p> <p>8) <b>Operating Licence Number:</b> LGKZN0403000146</p> <p>10) 1 X 9-16 (SEATED) + 0 (STANDING)</p>
<p>12.1</p>	<p>WILLOWFONTEIN TO SLATTER STREET - PMB</p> <p>KWANDLOVU INBOUND FROM (ORIGIN): WILLOWFONTEIN TAXI TERMINUS-WILLOWFONTEIN/Z356 (KPE0061) TO (DESTINATION): SLATTER STREET TAXI TERMINAL (KPC0023) ROUTE: WILLOWFONTEIN,N48,UNNAMED ROAD,UNNAMED ROADN48, WILLOWFONTEIN, F.J.SITHOLE. SUTHERLAND MOSES MABHIDA (EDENDALE), LANGALIBALELE, RETIEF, PIETERMARITZ SLATTER.</p> <p>OUTBOUND: FROM (ORIGIN): SLATTER STREET TAXI TERMINAL (KPC0023) TO (DESTINATION): WILLOWFONTEIN TAXI TERMINUS-WILLOWFONTEIN/Z356 (KPE0061) ROUTE: PIETERITZ, PINE, MOSES MABHIDA (EDENDALE, SUTHERLANS, F.J.SITHOLE, WILLWOFONTEIN.</p> <p>ALTERNATIVE ROUTING: OUTBOUND A: PIETERMARITZ, WEST STREET BUS/TAXI STATION, WEST, JABU NDLOVU (LOOP)MOSES MABHIDA (EDENDALE), SUTHERLAND, F.J.SITHOLE, WILLOWFONTEIN B:PIETERMARIZ, WEST STREET BUS/TAXI STATION, WEST BURGER, MOSES MABHIDA (EDENDALE SUTHERLAND, F.J.SITHOLE WILLOWFONTEIN C: PIETERMARITZ, WEST STREET BUS/TAXI STATION, WEST PRINCE ALFRED, CAMPSDRIFT, MOSES MABHIDA (EDENDALE) SUTHERLAND, F.J.SITHOLE, WILLOWFONTEIN</p> <p>RESTRICTIONS: ALONG WILLOWFONTEIN ROAD AND F.J. SITHOLE ROAD (FROM N10 TO SUNDERLAND ROAD), ONLY OFF-LOADING OF PASSENGERS IS PERMITTED. THE LOADING OF PASSENGERS ALONG THIS SECTION OF THE ROUTE IS NOT PERMITTED.</p> <p>SPECIAL CONDITIONS: DISPUTES AGAINST WILLOWFONTEIN TAXI ASSOCIATION:NONE.</p>



## transport

Department:  
Transport  
Province of KwaZulu-Natal

## GAZETTE

LGKZNG03-2019-  
APR

REGION: ALL

<b>12.2</b>	<p>WILLOWFONTEIN TO SLATTER STREET - PMB</p> <p>PHUPHA</p> <p>INBOUND:</p> <p>FROM (ORIGIN): WILLOWFONTEIN TAXI TERMINUS - WILLOWFONTEIN/ Z356 (KPE0061)</p> <p>TO: (DESTINATION): SLATTER STREET TAXI TERMINAL (KPC0023) ROUTE: WILLOWFONTEIN, Z211 RETURN Z211, WILLOWFONTEIN, F.J.SITHOLE, SUTHERLAND, MOSES MABHIDA (EDENDALE), LANGALIBALELE (LONGMAKERT), RETIEF, PIETERMARITZ, SLATTER.</p> <p>OUTBOUND:</p> <p>FROM (ORIGIN): SLATTER STREET TAXI TERMINAL (KPC0023)</p> <p>TO (DESTINATION): WILLOWFONTEIN TAXI RANK TERMINUS - WILLOWFONTEIN/Z356 (KPE0061) ROUTE: PIETERMARITZ, PINE, MOSES MABHIDA (EDENDALE), SUTHERLAND, F.J. SITHOLE, WILLOWFONTEIN.</p> <p>ALTERNATIVE ROUTING:</p> <p>OUTBOUND</p> <p>A: PIETERMARITZ, WEST STREET BUS/TAXI STATION, WEST, JABU NDLOVU (LOOP), MOSES MABHIDA (EDENDALE), SUTHERLAND, F.J.SITHOLE, WILLOWFONTEIN.</p> <p>B: PIETERMARITZ, WEST STREET BUS/TAXI STATION, WEST, BURGER, MOSES MABHIDA (EDENDALE), SUTHERLAND, F.J.SITHOLE, WILLOWFONTEIN.</p> <p>C: PIETERMARITZ, WEST STREET BUS/TAXI STATION, WEST, PRINCE ALFRED, CAMPDRIFT, MOSES MABHIDA (EDENDALE) SUTHERLAND F.J.SITHOLE, WILLOWFONTEIN.</p> <p>RESTRICTIONS:</p> <p>ALONG WILLOWFONTEIN ROAD AND F.J.SITHOLE AND F.J.SITHOLE ROAD (FROM N10 TO SUTHERLAND ROAD), ONLY OFF-LOADING OF PASSENGERS IS PERMITTED. THE LOADING OF PASSENGERS ALONG THIS SECTION OF THE ROUTE IS NOT PERMITTED.</p>
<b>12.3</b>	<p>WILLOWFONTEIN TO SLATTER STREET - PMB</p> <p>INBOUND.</p> <p>WILLOWFONTEIN TAXI TERMINUS / Z356 (KPE0061) TO SLATTER STREET.</p> <p>FROM WILLOWFONTEIN TAXI TERMINUS N48, Z255, Z248, WILLOWFONTEIN, F.J.SITHOLE, SUNDERLAND, MOSES MABHIDA (EDENDALE), LANGALIBALELE (LONGMARKET, RETIEF, PIETERMARITZ, SLATTER STREET.</p> <p>OUTBOUND.</p> <p>FROM SLATTER STREET TAXI TERMINAL (KPC0023) ROUTE: PIETERMARITZ, PINE, MOSES MABHIDA (EDENDALE) SUTHERLAND, F.J.SITHOLE, WILLOWFONTEIN TAXI TERMINUS.</p> <p>ALTERNATIVE ROUTING.</p> <p>OUTBOUND.</p> <p>A. PIETERMARITZ, WEST STREET BUS/TAXI STATION, WEST, JABU NDLOVU, WEST, JABU NDLOVU (LOOP), MOSES MABHIDA (EDENDALE) SUNDERLAND, F.J.SITHOLE, WILLOWFONTEIN, Z248, Z272, Z255, N48, WILLOWFONTEIN</p> <p>B. PIETERMARITZ, WEST STREET BUS / TAXI STATION, WEST BURGER, MOSES MABHIDA (EDENDALE, SUTHERLAND, F.J. SITHOLE, WILLOWFONTEIN, Z248, Z272, Z255, N48, WILLOWFONTEIN.</p> <p>C. PIETERMARITZ, WEST STREET BUS/TAXI STATION, WEST, PRINCE ALFRED, CAMPSDRIFT, MOSES MABHIDA (EDENDALE) SUTHERLAND, F.J.SITHOLE, WILLOWFONTEIN.</p> <p>RESTRICTIONS:</p> <p>ALONG WILLOWFONTEIN ROAD AND F.J. SITHOLE ROAD (FROM 10H00 ON SUTHERLAND ROAD) ONLY OFF-LOADING OF PASSENGERS IS PERMITTED. THE LOADING OF PASSENGERS ALONG THIS SECTION OF THE ROUTE IS NOT PERMITTED.</p> <p>SPECIAL CONDITIONS: DISPUTES AGAINST WILLOWFONTEIN TAXI ASSOCIATION.</p>



## transport

Department:  
Transport  
Province of KwaZulu-Natal

## GAZETTE

LGKZNG03-2019-  
APR

REGION: ALL

12.4	<p>WILLOWFONTEIN TO SLATTER STREET - PMB</p> <p>KHUZWAYO</p> <p>INBOUND:</p> <p>FROM WILLOWFONTEIN TAXI TERMINUS / Z356 (KPE0061) TO SLATTER STREET TAXI TERMINAL (KPC0023).</p> <p>FROM WILLOWFONTEIN, Z248, Z290 RETURN Z290, Z248, WILLOWFONTEIN F.J. SITHOLE, SUTHERLAND, MOSES MABHIDA (EDENDALE) LANGALIBALELE (LONGMARKET) RETIEF, PIETERMARITZ, SLATTER.</p> <p>OUTBOUND.</p> <p>FROM SLATTER STREET TAXI TERMINAL (KPC0023) TO WILLOWFONTEIN TAXI TERMINUS / Z356 (KPE0061).</p> <p>FROM SLATTER STREET, PIETERMARITZ, PINE, MOSES MABHIDA (EDENDALE) SUTHERLAND, F.J. SITHOLE, WILLOWFONTEIN.</p> <p>ALTERNATIVE ROUTING.</p> <p>OUTBOUND.</p> <p>A. PIETERMARITZ, WEST STREET BUS/TAXI STATION, WEST, JABU NDLOVU (LOOP) MOSES MABHIDA (EDENDALE), SUTHERLAND, F.J. SITHOLE, WILLOWFONTEIN</p> <p>B. PIETERMARITZ, WEST STREET BUS/TAXI STATION, WEST, BURGER, MOSES MABHIDA (EDENDALE), SUTHERLAND, F.J. SITHOLE, WILLOWFONTEIN</p> <p>C. PIETERMARITZ, WEST STREET BUS/TAXI STATION, WEST, PRINCE ALFRED, CAMPDRIFT, MOSES MABHIDA (EDENDALE) SUTHERLAND. F.J. SITHOLE, WILLOWFONTEIN.</p> <p>RESTRICTIONS: ALONG WILLOWFONTEIN ROAD AND F.J. SITHOLE ROAD (FROM 10H00 ON SUTHERLAND ROAD), ONLY OFF LOADING OF PASSENGERS IS PERMITTED. THE LOADING OF PASSENGERS ALONG THIS SECTION OF THE ROUTE IS NOT PERMITTED.</p> <p>SPECIAL CONDITIONS: DISPUTES AGAINST WILLOWFONTEIN TAXI ASSOCIATION.</p>
------	---



## transport

Department:  
Transport  
Province of KwaZulu-Natal

## GAZETTE

LGKZNG03-2019-  
APR

REGION: ALL

1) <b>Application Number:</b> APP0110359	2) <b>Gazette Number:</b> LGKZNG03-2019-APR
3) <b>Applicant:</b> PP MAHLABA <b>ID NO.</b> 7209095496089 <b>Association:</b> EMBO TAXI OWNERS ASSOCIATION	4) <b>Applicant Address:</b> P.O. BOX 1580 HILLCREST KWAZULU-NATAL  3610
5) <b>Existing Licence Holder:</b> NOT APPLICABLE <b>ID NO.</b> NOT APPLICABLE	6) <b>Existing Licence Holder Address:</b> NOT APPLICABLE
7) <b>Type of application:</b> NEW OPERATING LICENCE	8) <b>Operating Licence Number:</b> LGKZN1503000595
9) <b>Vehicle Type:</b> MINIBUS	10) 1 X 15 (SEATED) + 0 (STANDING)
11) <b>Region:</b> DURBAN WEST	
12.1	EMBO TO PINETOWN  FROM GCWENSA STORE TAXI RANK EMBO TURN LEFT VIA RUSSIA ROAD, TURN AROUND BACK TO TWINS ROAD (D1665), TURN RIGHT INTO MALINGA ROAD, TURN AROUND BACK TO TWINS ROAD, TURN LEFT INTO DEWLA ROAD, TURN AROUND BACK TO TWINS ROAD, TURN RIGHT INTO FISCHER ROAD, PASS ABAMBO SCHOOL ROAD, INHLANGO SCHOOL, TURN RIGHT INTO INANDA ROAD (M33) TO KLOOF TAXI RANK DROP AND PROCEED TURN LEFT INTO OLD MAIN ROAD (R103) TURN LEFT INTO M13 AND PROCEED, JOIN M33 INTO VILLAGE ROAD (KLOOF)(M39) TURN RIGHT INTO M13, LEFT INTO OLD MAIN ROAD, THEN RIGHT INTO ANDERSON ROAD INTO TAXI RANK AND RETURN ALONG THE SAME ROUTE IN REVERSE.1.2. FROM EMBO (ETHAFENI STORE TAXI RANK ) TO PINETOWN FROM ETHAFENI STORE TAXI RANK EMBO, TURN RIGHT INTO ROAD F, JOIN ROAD E.D.E, TURN LEFT INTO MARION ROAD, LEFT INTO ELIZABETH ROAD, RIGHT INTO HAYLETT ROAD, LEFT INTO WESTRIDING ROAD, RIGHT INTO INANDA ROAD (M33), TURN LEFT INTO OLD MAIN ROAD HILLCREST (R103) DROP OFF, TURN LEFT INTO M13 PROCEED, JOIN M33 INTO VILLAGE ROAD (KLOOF), M39 TURN RIGHT INTO M13, TURN LEFT INTO OLD MAIN ROAD, PINETOWN, RIGHT INTO ANDERSON ROAD INTO TAXI RANK AND RETURN ALONG THE SAME ROUTE IN REVERSE.1.3. FROM EMBO (PHOSHANE JUNIOR PRIMARY ) TO PINETOWN FROM PHOSHANE JUNIOR PRIMARY SCHOOL TAXI RANK EMBO, TURN RIGHT INTO PARTNER ROAD (ROAD A), INTO AND ALONG BENARS ROAD TO BOTHAS HILL. INTO AND ALONG OLD MAIN ROAD (R103) TO HILLCREST INTO M13 AND PROCEED TO KLOOF DROP OFF AND PROCEED TO PINETOWN, LEFT INTO OLD MAIN ROAD (M31), RIGHT INTO ANDERSON ROAD AND PROCEED TO THE TAXI RANK AND RETURN ALONG THE SAME ROUTE IN REVERSE.
12.2	EMBO TO WATERFALL  FROM EMBO LOCATION, SITUATED WITHIN THE MAGISTERIAL DISTRICT OF PINETOWN TO WATERFALL TAXI RANK, WATERFALL, LEFT INTO FISCHER ROAD, RIGHT INTO BRACKENHILL ROAD, RIGHT INTO INANDA ROAD (M33), LEFT INTO LINK ROAD, TAKE LEFT KING GEORGE AVENUE, RIGHT RIDGE ROAD TURN AROUND AT FOREST VIEW PRIMARY SCHOOL BACK TO KING GEORGE AVENUE, LEFT INTO BRIDLE ROAD BECOMING KLOOF FALLS ROAD (M33), RIGHT INTO IMPANGELE ROAD, TURN AROUND AT ABELIA ROAD NEAR KLOOF JUNIOR SCHOOL AND RETURN ALONG THE SAME ROUTE IN REVERSE.





**transport**

Department:  
Transport  
Province of KwaZulu-Natal

**GAZETTE**

LGKZNG03-2019-  
APR

REGION: ALL

1) <b>Application Number:</b> APP0110363	2) <b>Gazette Number:</b> LGKZNG03-2019-APR
3) <b>Applicant:</b> NP MTHABELA <b>ID NO.</b> 5502040806085 <b>Association:</b> KLIPRIVER TAXI ASSOCIATION	4) <b>Applicant Address:</b> P.O BOX 147 LADYSMITH 3370
5) <b>Existing Licence Holder:</b> NOT APPLICABLE <b>ID NO.</b> NOT APPLICABLE	6) <b>Existing Licence Holder Address:</b> NOT APPLICABLE
7) <b>Type of application:</b> NEW OPERATING LICENCE	8) <b>Operating Licence Number:</b> LKNKZN0113063
9) <b>Vehicle Type:</b> MINIBUS	10) 1 X 15 (SEATED) + 0 (STANDING)
11) <b>Region:</b> UTHUKELA	
12.1	FROM KLIPRIVER TAXI RANK TO POINTS WITHIN THE PROVINCE OF KWAZULU-NATAL ONLY. NO PICKING UP OR SETTING DOWN OF PASSENGERS EN ROUTE.
12.2	<p>CONDITIONS/RESTRICTIONS</p> <p>PASSENGERS MAY BE PICKED UP AND/OR SET DOWN ONLY AT DESIGNATED TAXI RANK OR TAXI STOP, WHICH SHALL EXCLUDE BUS STOPS.</p> <p>ON THE INBOUND TRIP TO DURBAN, NEWCASTLE, DUNDEE, COLENSO, GREYTOWN NO PASSENGERS MAY BE PICKED UP ENROUTE FROM LEAVING THE MAGISTERIAL OF KLIPRIVER UNTIL REACHING THE DESTINATION RANK.</p> <p>ON THE RETURN TRIP TO KKLIPRIVER, NO PASSENGERS MAY BE SET DOWN UNTIL REACHING THE MAGISTERIAL DISTRICT OF KLIPRIVER.</p> <p>ENTRY OR RANKING ON PRIVATE PROPERTY IS NOT PERMITTED WITHOUT PERMISSION OF THE LANDLORD, A COPY OF WHICH MUST BE SUPPLIED TO THE BOARD BEFORE ISSUE OPERATING LICENCE.</p> <p>WITHOUT HAVING ENTERED INTO AN AGREEMENT WITH OTHER OPERATORS ON A COMMON ROUTE, AS CONTEMPLATED BY SECTION 88 (2) (B) OF ACT 22 OF 2000, THE PICKING UP OR SETTING DOWN OF PASSENGERS ON SUCH ROUTE IS NOT PERMITTED. A COPY OF SUCH AGREEMENT MUST BE SUPPLIED TO THE BOARD.</p> <p>AT RANKS, WHETHER ON -STREET OR OFF-STREET, ONLY THE TAXIS THAT CAN BE ACCOMMODATED IN THE DEMARCATED AREA MAY OCCUPY THE RANK, EXCESS VEHICLES MUST HOLD ELSEWHERE AT DESIGNATED HOLDING AREAS.</p> <p>RANK PERMITS OR LETTERS OF AUTHORITY MUST BE PRODUCED IN RESPECT OF ALL RANKS IN MUNICIPAL ARREARS, IN PARTICULAR MAJOR TOWNS AND CITIES.</p> <p>THE ALLOCATION OF ANY ROUTE OR PORTION OF A ROUTE IS SUBJECT TO THE CONDITION THAT IT HAS BEEN APPROVED AND ALLOCATED IN GOOD FAITH AND THAT SUCH ROUTE WILL BE INVALID SHOULD IT TRANSPIRE THAT THE ROUTE OR PORTION THEREOF WILL, OR HAS CAUSED CONFLICT DUE TO IT HAVING BEEN APPROVED BASED ON INCORRECT OR FALSE INFORMATION SUPPLIED TO THE BOARD OR AS A RESULT OF AN ERROR. IN SUCH INSTANCE THE OPERATING LICENCE MUST BE RETURNED TO THE BOARD FOR CORRECTION.</p> <p>THE VEHICLE MUST BE COVERED BY MOTOR VEHICLE INSURANCE AS WELL AS PERSONAL LIABILITY INSURANCE.</p>



## transport

Department:  
Transport  
Province of KwaZulu-Natal

## GAZETTE

LGKZNG03-2019-  
APR

REGION: ALL

- 12.3** EZAKHENI TO LADYSMITH/LYELL STREET TAXI RANK ROUTE ONE
- A INBOUND: FROM EZAKHENI TAXI RANK AT SHAKA STREET, ALONG SHAKA STREET TURN INTO P325 LOAD AND OFFLOAD, ALONG P325 TURN LEFT INTO HELPMEKAAR ROAD LOAD AND OFFLOAD INTO DANSKRAAL LOAD AND OFFLOAD, ALONG HELPMEKAAR ROAD TURN LEFT INTO NEWCASTLE ROAD, TURN LEFT INTO THOMPSON ROAD INTO ILLING ROAD LOAD AND OFFLOAD ALONG ILLING ROAD TURN RIGHT INTO ALFRED STREET TURN LEFT INTO CRAWSHAW ROAD INTO LYEEL STREET, TURN RIGHT INTO LYELL STREET TAXI RANK. OR PROCEED ALONG ALFRED STREET, TURN LEFT INTO MURCHISON STREET OFFLOAD ALONG MURCHISON TURN LEFT INTO KING STREET TURN LEFT INTO LYELL STREET AND TURN RIGHT INTO LYELL STREET TAXI RANK.
- B. OUTBOUND: FROM LYELL STREET TAXI RANK TURN LEFT INTO QUEEN STREET, TURN RIGHT INTO LYELL STREET ALONG LYEEL STREET INTO CRASHSHAW ROAD ALONG CRAWSHAW ROAD INTO NEWCASTLE ROAD ALONG NEWCASTLE ROAD TURN RIGHT INTO HELPMEKAAR ROAD ALONG HELPMEKAAR ROAD TURN RIGHT INTO P323 ROAD ALONG P325 ROAD TURN RIGHT INTO SHAKA STREET IN EZAKHENI TAXI RANK
- ROUTE TWO
- A. INBOUND : FROM EZAKHENI D SECTION BUS TERMINUS STIMELA ROAD ALONG STIMELA ROAD TURN LEFT INTO P333 TURN LEFT INTO EZAKHENI INDUSTRIAL AREA (PIETERS).
- B. OUTBOUND: USE THE SAME ROUTE AS PER FORWARD ROUTE.



**transport**

Department:  
Transport  
Province of KwaZulu-Natal

**GAZETTE**

LGKZNG03-2019-  
APR

REGION: ALL

1) <b>Application Number:</b> APP0110365	2) <b>Gazette Number:</b> LGKZNG03-2019-APR
3) <b>Applicant:</b> KA MTHEMBU <b>ID NO.</b> 5508105484080 <b>Association:</b> KWANGWANASE TAXI ASSOCIATION	4) <b>Applicant Address:</b> P O BOX 494 KWANGWANASE KWAZULU-NATAL  3973
5) <b>Existing Licence Holder:</b> NOT APPLICABLE <b>ID NO.</b> NOT APPLICABLE	6) <b>Existing Licence Holder Address:</b> NOT APPLICABLE
7) <b>Type of application:</b> NEW OPERATING LICENCE	8) <b>Operating Licence Number:</b> LGKZN0603000012
9) <b>Vehicle Type:</b> MINIBUS	10) 1 X 14 (SEATED) + 0 (STANDING)
11) <b>Region:</b> UMKHANYAKUDE	
12.1	KWANGWANASE TO DURBAN  FROM KWANGWANASE WE TAKE R22/5 WEST ROAD, STRAIGHT TO PHELINDABA CYCLE, TURN LEFT TO R22, PASS NGUTSHANE, PASS MSELENI, MBAZWANA, PASS LOWER MKUZE, MDUKU, PASS HLUHLUWE, STRAIGHT TO WEST ROAD, TURN LEFT TO N2, SOUTH PASS MFEKAYI, MTUBATUBA, PASS MBONAMBI, TO MANDENI AND ONLY DROP PASSENGERS, PASS STANGER TAXI RANK, EMPANGENI, MAHARINI, GINGINDLOVU, STANGER ROAD TO DURBAN, MHLANGA TO THE ROBOD NEAR CASINO, WE TAKE ARGUI STREET, WE PASS TRAIN BRIDGE, TURN LEFT R102, MNGENI ROAD, PASS DURBAN STATION TO THE YMCA TAXI AND RETURN USING THE SAME ROUTE.
12.2	KWANGWANASE TO EMPANGENI  FROM KWANGWANASE WE TAKE R22/5 WEST ROAD, STRAIGHT TO EPHELINDABA CYCLE AND CONTINUE TO R522/5, PASS SKHEMELE AND CROSS PONGOLA RIVER, PASS MALWALWA BOOM GATE PASS BHAMBANANA AND TURN LEFT TO R522/1 TO JOZINI PASS NKOKONI, TURN LEFT TO N2 SOUTH, STRAIGHT N2, PASS MKUZE, PASS BABAYALAA HOTEL, PASS HLUHLUWE, PASS MTUBA, VIA MBONAMBI, PASS NSELENI STRAIGHT N2 Y-JUNCTION, TURN RIGHT TO R102, WE GO STRAIGHT TO THE SECOND ROBOT, TURN LEFT, TAKE RIGHT TO TANNER ROAD, TURN LEFT TO B-RANK AND RETURN TO SAME ROUTE.
12.3	KWANGWANASE TO MKUZE  FROM KWANGWANASE TAXI RANK WE TAKE R22/5 WEST ROAD, STRAIGHT TO PHELINDABA CYCLE, TAKE R522/5 WEST, PASS SCABAZINI, PASS SKHEMELELE, PASS MAKWAKWA, PASS BHAMBANANA, TURN INTO R22/51 PASS JOZINI, NKONKONI, TURN LEFT INTO N2 SOUTH, DRIVE 12KM, TURN LEFT INTO MKUZE TAXI RANK AND RETURN ON THE SAME ROUTE.
12.4	KWANGWANASE TO INGWAVUMA  FROM KWANGWANASE TAXI RANK WE TAKE R22/5 WEST ROAD, PASS PHELINDABA CYCLE, WE TAKE R522/5 STRAIGHT TO SCABAZINI, PASS SKHEMELELE PASS MAKWAKWA, BHAMBANANA AND PROCEED STRAIGHT INGWAVUMA ROPAD, PASS NTABEYENGWE TO INGWAVUMA TAXI RANK AND RETURN TO THE SAME ROUTE.
12.5	KWANGWANASE TO SKHEMELELE  FROM KWANGWANASE TAXI RANK WE TAKE R22/5 WEST ROAD, PASS ZANGOMENI, PASS NONDWAYIZA, PASS PHELINDABA CYCLE, PROCEED STRAIGHT TO R522/5, PASS SCABAZINI, PASS MTIKINI AND SKHEMELELE AND RETURN TO THE SAME ROUTE
12.6	KWANGWANASE TO EPHONDWENI  FROM KWANGWANASE TAXI RANK WE TAKE R22/5 WEST ROAD, PASS PHELINDABA CYCLE, PROCEED STRAIGHT TO R522/5, PASS SCABAZINI, SHANGWANA, MTIKINI, SKHEMELELE, TURN TO D1894, PASS NDABA CLINIC, OPHONDWENI MARKET, DIRECT AND RETURN USING THE SAME ROUTE



## transport

Department:  
Transport  
Province of KwaZulu-Natal

## GAZETTE

LGKZNG03-2019-  
APR

REGION: ALL

12.7	<p><b>KWANGWANASE TO MBAZWANA</b></p> <p>FROM KWANGWANASE TAXI RANK WE TAKE R22/5 WEST ROAD, VIA PHELINDABA CYCLE, RETURN LEFT TO R22/0, PASS NSALAMANGA HIGH SCHOOL VIA GENERAL OR EGAGASINI, NGUTSHANA PASS MLAMULA, MSELENI HOSPITAL, MBAZWANA TAXI RANK, DIRECT AND RETURN ON THE SAME ROUTE</p>
12.8	<p><b>KWANGWANASE TO MANZENGWENYA</b></p> <p>FROM KWANGWANASE TAXI RANK WE TAKE R22/5 WEST ROAD, PASS ZANGOMENI, KWANONDWAYIZA, PASS PHELINDABA CYCLE, TURN LEFT TO R22/0, PASS KOFI PRIMARY, VILANCE NSALAMANGA HIGH SCHOOL, PASS EGAGASINI, NGUTSHANA, LEFT TO D1849 STRAIGHT TO D1849, PASS MAKATSINI, MAPHOYISENI, EMTHUZINI, PASS HLAHLAMBA STRAIGHT TO CHITHIMUZI AND MANZENGWENYA PRIMARY SCHOOL AND DIRECT AND RETURN USING THE SAME ROUTE</p>
12.9	<p><b>KWANGWANASE TO EMFIHLWENI</b></p> <p>FROM KWANGWANASE TAXI RANK WE TAKE R22/5 WEST ROAD, TURN RIGHT INTO D1881, PASS SHAYIANA HIGH SCHOOL, PASS ZAMALEKA TO MASINGA HOME STRAIGHT ROAD TO MFIHLWENI ROYAL AND RETURN TO THE SAME ROUTE</p>
12.10	<p><b>KWANGWANASE TO KWAPHUZAMINI</b></p> <p>FROM KWANGWANASE TAXI RANK WE TAKE R22/5 EASTERN / NORTH LALA LODGE, PASS STAR OF THE SEA HIGH SCHOOL NEAR BORDER RIGHT TO SOKA LEZANGOMA, TURN LEFT ROAD NO NUMBER TO KWAPHUZA BORDER, PASS NAZARETH CHURCH TEMPLE AND MTHWETHWA OLD SHOP, STRAIGHT KWAPHUZA MINI BORDER POST DIRECT AND RETURN ON THE SAME ROUTE</p>
12.11	<p><b>KWANGWANASE TO JOHANNESBURG</b></p> <p>FROM KWANGWANASE WE TAKE R22/5 WEST ROAD PASS PHELINDABA CYCLE, PROCEED STRAIGHT TO R522/5 PASS SKHEMELELE TO MAKWAKWA BOOM GATE STRAIGHT TO BHAMBANANA TO JOZINI DAM, PROCEED STRAIGHT TO NKONKONI AND RIGHT TO N2, NORTH PASS PHONGOLA PASS TSHEJUBA HOSPITAL, PASS ERMELO WE PROCEED TO R17 BETHAL PASS TRICHARD VIA KING ROSE LESLEY, PASS SPRINGS, PASS BENONI VIA GERMISTON WE TAKE COMMERCIAL STREET STRAIGHT, TURN TO WALMARUS STREET, TURN TO WANDERES STREET TO THE PARK CITY TAXI RANK NO.1 AND RETURN USING THE SAME ROUTE.</p>



**transport**

Department:  
Transport  
Province of KwaZulu-Natal

**GAZETTE**

LGKZNG03-2019-  
APR

REGION: ALL

1) <b>Application Number:</b> APP0110373	2) <b>Gazette Number:</b> LGKZNG03-2019-APR
3) <b>Applicant:</b> TE MNTAMBO <b>ID NO.</b> 8208125713082 <b>Association:</b> OSIZWENI UTRECHT B.TAXI ASSOCIATION	4) <b>Applicant Address:</b> P.O BOX 50137 OSIZWENI 2952
5) <b>Existing Licence Holder:</b> JW MNTAMBO <b>ID NO.</b> 7203015520086	6) <b>Existing Licence Holder Address:</b> P. O. BOX 50137 OSIZWENI KWAZULU-NATAL 2952
7) <b>Type of application:</b> NORMAL TRANSFER	8) <b>Operating Licence Number:</b> LGKZN0103000326
9) <b>Vehicle Type:</b> MIDIBUS	10) 1 X 21 (SEATED) + 0 (STANDING)
11) <b>Region:</b> AMAJUBA	
12.1	NEWCASTLE TO NEWCASTLE (TERMINUS STREET TAXI RANK)  FROM NEWCASTLE TAXI RANK, RIGHT INTO SUTHERLAND STREET, RIGHT INTO KIRKLAND STREET, ONTO HATHORN STREET, LEFT PANORAMA DRIVE, LEFT BOUNDRY ROAD (LENNOXTON), RIGHT INTO LINK STREET, INTO HOSPITAL STREET, LEFT INTO SUTHERLAND STREET, RIGHT INTO TERMINUS STREET TAXI RANK NEWCASTLE AND RETURN.
12.2	OSIZWENI TO NEWCASTLE MALL.  FROM OSIZWENI TAXI RANK PICK UP PASSENGERS AT OBI STREET, LEFT TO P483, PICK UP PASSENGERS REACH THE PLACE CALLED NINE MILES, PICK UP PASSENGERS, PASS MADADENI INTERSECTION, LEFT TO N11, PICK AND DROP UP PASSENGERS, RIGHT TO ALLEN STREET, LEFT TO NEWCASTLE MALL AND RETURN ON THE SAME ROUTE.



## transport

Department:  
Transport  
Province of KwaZulu-Natal

## GAZETTE

LGKZNG03-2019-  
APR

REGION: ALL

1) <b>Application Number:</b> APP0110374	2) <b>Gazette Number:</b> LGKZNG03-2019-APR
3) <b>Applicant:</b> JW MNTAMBO <b>ID NO.</b> 7203015520086 <b>Association:</b> OSIZWENI UTRECHT B.TAXI ASSOCIATION	4) <b>Applicant Address:</b> P. O. BOX 50137 OSIZWENI KWAZULU-NATAL 2952
5) <b>Existing Licence Holder:</b> NOT APPLICABLE <b>ID NO.</b> NOT APPLICABLE	6) <b>Existing Licence Holder Address:</b> NOT APPLICABLE
7) <b>Type of application:</b> INCREASE IN CARRYING CAPACITY AND COV	8) <b>Operating Licence Number:</b> LGKZN0103001088
9) <b>Vehicle Type:</b> MINIBUS	10) 1 X 22 (SEATED) + 0 (STANDING)
11) <b>Region:</b> AMAJUBA	
12.1	NEWCASTLE (TERMINUS STREET) TO NEWCASTLE (ALLEN STREET TAXI RANK)  FROM NEWCASTLE TAXI RANK, TERMINUS STREET, LEFT INTO KIRKLAND STREET, LEFT INTO ALLEN STREET, RIGHT INTO DRAKENSBERG, LEFT INTO TUGELA STREET (INCANDU PARK), RIGHT INTO HJ VAN ECK STREET, LEFT INTO AQUAMARINE STREET, RIGHT AMETHYST STREET, RIGHT DRAKENSBERG STREET, LEFT INTO VICTORIA ROAD, RIGHT INTO ALLEN STREET TAXI RANK
12.2	OSIZWENI POST OFFICE TO NEWCASTLE (TERMINUS STREET TAXI RANK)  FROM OSIZWENI POST OFFICE OSIZ3 STREET, TURN RIGHT INTO OSIZ 2 STREET, TURN RIGHT INTO OB 2 STREET, TURN LEFT OSIZ 1 STREET, TURN LEFT INTO MR483, TURN LEFT INTO N11 ROAD, RIGHT INTO ALLEN STREET, LEFT INTO KIRKLAND STREET, TURN RIGHT INTO VOORTREKKER STREET TO TERMINUS STREET TAXI RANK NEWCASTLE AND RETURN
12.3	NEWCASTLE TO NONGOMA  FROM NEWCASTLE TAXI RANK, LEFT KIRKLAND, RIGHT ALLEN STREET, LEFT N11, RIGHT MR483, RIGHT R34 LEFT R33 ONTO R69 RIGHT INTO R618 TO NONGOMA TAXI RANK AND RETURN.
12.4	NEWCASTLE TO EMPANGENI  FROM NEWCASTLE TAXI RANK TURN LEFT INTO KIRKLAND STREET, TURN RIGHT INTO ALLEN STREET, TURN LEFT INTO N11, TURN RIGHT INTO MR483, TURN RIGHT INTO R34, INTO THE TAXI RANK IN EMPANGENI AND RETURN.
12.5	NEWCASTLE TO NQUTHU  FROM NEWCASTLE TAXI RANK LEFT KIRKLAND RIGHT ALLEN STREET LEFT N11 RIGHT MR483 RIGHT R34 ONTO NKANDE ROAD TO NQUTHU TAXI RANK AND RETURN.
12.6	NEWCASTLE TO DUMBE  FROM NEWCASTLE TAXI RANK, LEFT KIRKLAND RIGHT ALLEN LEFT N11 LEFT MR483 RIGHT R34 LEFT R33 RIGHT DUMBE TAXI RANK IN PAULPIETERSBURG AND RETURN.
12.7	NEWCASTLE TO VRYHEID  FROM NEWCASTLE TAXI RANK, LEFT INTO KIRKLAND RIGHT ALLEN STREET LEFT MR483 RIGHT R34 LEFT R33 LEFT TO R33 VRYHEID TAXI RANK AND RETURN.
12.8	NEWCASTLE TO DURBAN  FROM NEWCASTLE TAXI RANK, LEFT KIRKLAND, RIGHT ALLEN STREET, RIGHT N11, LEFT N3, LEFT INTO ALICE STREET LEFT INTO ALBERT STREET RIGHT TO UMGENI ROAD DURBAN TAXI RANK AND RETURN.
12.9	NEWCASTLE TO DUNDEE  FROM NEWCASTLE TAXI RANK, LEFT KIRKLAND RIGHT ALLEN STREET RIGHT N11 LEFT R621 LEFT R68 TO DUNDEE TAXI RANK AND RETURN.



## transport

Department:  
Transport  
Province of KwaZulu-Natal

## GAZETTE

LGKZNG03-2019-  
APR

REGION: ALL

12.10	<p>UTRECHT TO NEWCASTLE</p> <p>FROM UTRECHT TAXI RANK INTO R34, INTO MR483, INTO N11, INTO ALLEN STREET, RIGHT INTO VOORTREKKER STREET TO TERMINAS STREET TAXI RANK IN NEWCASTLE.</p>
12.11	<p>NEWCASTLE TO NEWCASTLE (TERMINUS STREET TAXI RANK)</p> <p>FROM NEWCASTLE TAXI RANK, RIGHT INTO SUTHERLAND STREET, RIGHT INTO KIRKLAND STREET, ONTO HATHORN STREET, LEFT PANORAMA DRIVE, LEFT BOUNDARY ROAD (LENNOXTON), RIGHT INTO LINK STREET, INTO HOSPITAL STREET, LEFT INTO SUTHERLAND STREET, RIGHT INTO TERMINUS STREET TAXI RANK NEWCASTLE AND RETURN.</p>
12.12	<p>DICKS FARM (MR483) TO NEWCASTLE (TERMINUS STREET TAXI RANK)</p> <p>FROM DICKS FARM IN OSIZWENI ALONG MR483, TURN RIGHT INTO ALBERT WESSELS STREET, TURN RIGHT INTO HARDWICK STREET, TURN LEFT INTO HARDING STREET, RIGHT INTO ALLEN STREET, LEFT INTO KIRKLAND STREET, RIGHT INTO VOORTREKKER STREET, RIGHT INTO TERMINUS STREET TAXI RANK NEWCASTLE AND RETURN</p>
12.13	<p>OSIZWENI TOP RANK P209 TO KWA-MDAKANE TAXI RANK</p> <p>FROM OSIZWENI TOP RANK P209 ROAD TO KWA-MDAKANE TAXI RANK AND RETURN.</p>
12.14	<p>OSIZWENI TO MADADENI</p> <p>FROM OSIZWENI TOWNSHIP ALL UNITS TO MADADENI TOWNSHIP ALL SECTIONS AND RETURN.</p>
12.15	<p>NEWCASTLE TO PIETERMARITZBURG</p> <p>FROM NEWCASTLE TAXI RANK, LEFT KIRKLAND, RIGHT ALLEN STREET, RIGHT N11, LEFT INTO N3 RIGHT INTO CHURCH STREET TO PIETERMARITZBURG TAXI RANK AND RETURN.</p>



## transport

Department:  
Transport  
Province of KwaZulu-Natal

## GAZETTE

LGKZNG03-2019-  
APR

REGION: ALL

1) <b>Application Number:</b> APP0110377	2) <b>Gazette Number:</b> LGKZNG03-2019-APR
3) <b>Applicant:</b> SP SIBIYA <b>ID NO.</b> 6606230626085 <b>Association:</b> KWANGWANASE TAXI ASSOCIATION	4) <b>Applicant Address:</b> PO BOX 494 KWANGWANASE KWAZULU-NATAL 3973
5) <b>Existing Licence Holder:</b> OR MSWELI <b>ID NO.</b> 6702235438087	6) <b>Existing Licence Holder Address:</b> P O BOX 153 KWANGWANASE  3973
7) <b>Type of application:</b> NORMAL TRANSFER	8) <b>Operating Licence Number:</b> LGKZN0603000670
9) <b>Vehicle Type:</b> MINIBUS	10) 1 X 14 (SEATED) + 0 (STANDING)
11) <b>Region:</b> UMKHANYAKUDE	
12.1	KWANGWANASE TO EMPANGENI  FROM KWANGWANASE WE TAKE R22/5 WEST ROAD, STRAIGHT TO EPHELINDABA CYCLE AND CONTINUE TO R522/5, PASS SKHEMELE AND CROSS PONGOLA RIVER, PASS MALWALWA BOOM GATE PASS BHAMBANANA AND TURN LEFT TO R522/1 TO JOZINI PASS NKOKONI, TURN LEFT TO N2 SOUTH, STRAIGHT N2, PASS MKUZE, PASS BABAYALAA HOTEL, PASS HLUHLUWE, PASS MTUBA, VIA MBONAMBI, PASS NSELENI STRAIGHT N2 Y-JUNCTION, TURN RIGHT TO R102, WE GO STRAIGHT TO THE SECOND ROBOT, TURN LEFT, TAKE RIGHT TO TANNER ROAD, TURN LEFT TO B-RANK AND RETURN TO SAME ROUTE.
12.2	KWANGWANASE TO MKUZE  FROM KWANGWANASE TAXI RANK WE TAKE R22/5 WEST ROAD, STRAIGHT TO PHELINDABA CYCLE, TAKE R522/5 WEST, PASS SCABAZINI, PASS SKHEMELELE, PASS MAKWAKWA, PASS BHAMBANANA, TURN INTO R22/51 PASS JOZINI, NKONKONI, TURN LEFT INTO N2 SOUTH, DRIVE 12KM, TURN LEFT INTO MKUZE TAXI RANK AND RETURN ON THE SAME ROUTE.
12.3	KWANGWANASE TO INGWAVUMA  FROM KWANGWANASE TAXI RANK WE TAKE R22/5 WEST ROAD, PASS PHELINDABA CYCLE, WE TAKE R522/5 STRAIGHT TO SCABAZINI, PASS SKHEMELELE PASS MAKWAKWA, BHAMBANANA AND PROCEED STRAIGHT INGWAVUMA ROPAD, PASS NTABEYENGWE TO INGWAVUMA TAXI RANK AND RETURN TO THE SAME ROUTE.
12.4	KWANGWANASE TO SKHEMELELE  FROM KWANGWANASE TAXI RANK WE TAKE R22/5 WEST ROAD, PASS ZANGOMENI, PASS NONDWAYIZA, PASS PHELINDABA CYCLE, PROCEED STRAIGHT TO R522/5, PASS SCABAZINI, PASS MTIKINI AND SKHEMELELE AND RETURN TO THE SAME ROUTE
12.5	KWANGWANASE TO EPHONDWENI  FROM KWANGWANASE TAXI RANK WE TAKE R22/5 WEST ROAD, PASS PHELINDABA CYCLE, PROCEED STRAIGHT TO R522/5, PASS SCABAZINI, SHANGWANA, MTIKINI, SKHEMELELE, TURN TO D1894, PASS NDABA CLINIC, OPHONDWENI MARKET, DIRECT AND RETURN USING THE SAME ROUTE
12.6	KWANGWANASE TO MBAZWANA  FROM KWANGWANASE TAXI RANK WE TAKE R22/5 WEST ROAD, VIA PHELINDABA CYCLE, RETURN LEFT TO R22/0, PASS NSALAMANGA HIGH SCHOOL VIA GENERAL OR EGAGASINI, NGUTSHANA PASS MLAMULA, MSELENI HOSPITAL, MBAZWANA TAXI RANK, DIRECT AND RETURN ON THE SAME ROUTE
12.7	KWANGWANASE TO MANZENGWENYA  FROM KWANGWANASE TAXI RANK WE TAKE R22/5 WEST ROAD, PASS ZANGOMENI, KWANONDWAYIZA, PASS PHELINDABA CYCLE, TURN LEFT TO R22/0, PASS KOFI PRIMARY, VILANCE NSALAMANGA HIGH SCHOOL, PASS EGAGASINI, NGUTSHANA, LEFT TO D1849 STRAIGHT TO D1849, PASS MAKATSINI, MAPHOYISENI, EMTHUZINI, PASS HLAHLAMBA STRAIGHT TO CHITHIMUZI AND MANZENGWENYA PRIMARY SCHOOL AND DIRECT AND RETURN USING THE SAME ROUTE





## transport

Department:  
Transport  
Province of KwaZulu-Natal

## GAZETTE

LGKZNG03-2019-  
APR

REGION: ALL

12.8	<p>KWANGWANASE TO EMFIHLWENI</p> <p>FROM KWANGWANASE TAXI RANK WE TAKE R22/5 WEST ROAD, TURN RIGHT INTO D1881, PASS SHAYIANA HIGH SCHOOL, PASS ZAMALEKA TO MASINGA HOME STRAIGHT ROAD TO MFIHLWENI ROYAL AND RETURN TO THE SAME ROUTE</p>
12.9	<p>KWANGWANASE TO KWAPHUZAMINI</p> <p>FROM KWANGWANASE TAXI RANK WE TAKE R22/5 EASTERN / NORTH LALA LODGE, PASS STAR OF THE SEA HIGH SCHOOL NEAR BORDER RIGHT TO SOKA LEZANGOMA, TURN LEFT ROAD NO NUMBER TO KWAPHUZA BORDER, PASS NAZARETH CHURCH TEMPLE AND MTHWETHWA OLD SHOP, STRAIGHT KWAPHUZA MINI BORDER POST DIRECT AND RETURN ON THE SAME ROUTE</p>



## transport

Department:  
Transport  
Province of KwaZulu-Natal

## GAZETTE

LGKZNG03-2019-  
APR

REGION: ALL

1) <b>Application Number:</b> APP0110379	2) <b>Gazette Number:</b> LGKZNG03-2019-APR
3) <b>Applicant:</b> ZB GAMEDE <b>ID NO.</b> 5702075651089 <b>Association:</b> WEENEN & DISTRICT TAXI ASSOCIATION	4) <b>Applicant Address:</b> P.O BOX 2147 EMONDLO VRYHEID 3105
5) <b>Existing Licence Holder:</b> NOT APPLICABLE <b>ID NO.</b> NOT APPLICABLE	6) <b>Existing Licence Holder Address:</b> NOT APPLICABLE
7) <b>Type of application:</b> NEW OPERATING LICENCE	8) <b>Operating Licence Number:</b> LKNKZN0119554
9) <b>Vehicle Type:</b> MINIBUS	10) 1 X 15 (SEATED) + 0 (STANDING)
11) <b>Region:</b> UTHUKELA	
12.1	WEENEN TAXI RANK TO ESTCOURT TAXI RANK  TURN LEFT INTO VALLEY STREET, TURN RIGHT INTO BELL STREET, TURN RIGHT INTO RETIEF STREET, TURN RIGHT INTO ANDRIES PRETORIUS STREET, TURN RIGHT INTO R74, PROCEED ALONG R74 TO ESTCOURT BRANCH, TURN LEFT ONTO P13, TURN LEFT ONTO R103, PROCEED ALONG R103, INTO HARDING STREET, TURN RIGHT INTO ALEXANDRA STREET, TURN LEFT INTO ESTCOURT TAXI RANK, OFF LOAD, LOAD AND RETURN ALONG FORWARD ROUTE IN REVERSE.
12.2	WEENEN TAXI RANK TO LADYSMITH TURN RIGHT INTO VALLEY STREET,TURN LEFT INTO BOSHOFF STREET,TURN RIGHT INTO ANDRIES PRETORIUS STREET,TURN RIGHT ON R74 PROCEED TO COLENZO AT COLENZO TURN RIGHT ON THE R103 TO LADYSMITH TURN LEFT FROM THE R103 TO N11 - NEWCASTLE ROAD,TURN RIGHT TO ALEXANDRA STREET TAXI RANK.



**transport**

Department:  
Transport  
Province of KwaZulu-Natal

**GAZETTE**

LGKZNG03-2019-  
APR  
REGION: ALL

1) <b>Application Number:</b> APP0110391	2) <b>Gazette Number:</b> LGKZNG03-2019-APR
3) <b>Applicant:</b> FJ GUMEDE <b>ID NO.</b> 6206125645082 <b>Association:</b> FREDVILLE TAXI OWNERS ASSOCIATION	4) <b>Applicant Address:</b> PO BOX 115 INCHANGA KWA-ZULU NATAL 3670
5) <b>Existing Licence Holder:</b> NOT APPLICABLE <b>ID NO.</b> NOT APPLICABLE	6) <b>Existing Licence Holder Address:</b> NOT APPLICABLE
7) <b>Type of application:</b> NEW OPERATING LICENCE	8) <b>Operating Licence Number:</b> NOTAVAILABLE
9) <b>Vehicle Type:</b> MINIBUS	10) 1 X 15 (SEATED) + 0 (STANDING)
11) <b>Region:</b> DURBAN WEST	
12.1	<p><b>CONDITIONS:</b></p> <p>1.PASSENGERS MAY BE PICKED UP AND/OR SET DOWN ONLY AT DESIGNATED TAXI RANK OR TAXI STOP, WHICH SHALL EXCLUDE BUS STOPS.</p> <p>2.ON THE INBOUND TRIP TO DURBAN, PINETOWN AND PIETERMARITZBURG NO PASSENGERS MAY BE PICKED UP END ROUTE FROM ENTERING THE N3 OR M13, UNTIL REACHING THE DESTINATION TAXI RANK.</p> <p>3.ON THE RETURN TRIP TO FREDVILLE, NO PASSENGERS MAY BE SET DOWN UNTIL LEAVING THE N3 OR M13</p> <p>4.ENTRY OR RANKING ON PRIVATE PROPERTY IS NOT PERMITTED WITHOUT WRITTEN PERMISSION OF THE LANDLORD, A COPY OF WHICH MUST BE SUPPLIED TO THE BOARD.</p> <p>5.WITHOUT HAVING ENTERED INTO AN AGREEMENT WITH OTHER OPERATORS ON A COMMON ROUTE, AS CONTEMPLATED BY SECTION 88(2)(B) OF ACT 22 OF 2000, THE PICKING UP OR SETTING DOWN OF PASSENGERS ON SUCH ROUTE IS NOT PERMITTED. A COPY OF SUCH AGREEMENT MUST BE SUPPLIED TO THE BOARD.</p> <p>6.AT RANKS, WHETHER ON – STREET OR OFF – STREET, ONLY THE TAXIS THAT CAN BE ACCOMMODATED IN THE DEMARCATED AREA MAY OCCUPY THE RANK, EXCESS VEHICLES MUST HOLD ELSEWHERE AT DESIGNATED HOLDING AREAS.</p> <p>7.RANK PERMITS OR LETTERS OF AUTHORITY MUST BE PRODUCED IN RESPECT OF ALL RANKS IN MUNICIPAL AREAS, IN PARTICULAR MAJOR TOWNS AND CITIES SUCH AS PINETOWN, PIETERMARITZBURG AND DURBAN.</p> <p>8.THE ALLOCATION OF ANY ROUTE OR PORTION OF A ROUTE IS SUBJECT TO THE CONDITION THAT IT HAS BEEN APPROVED AND ALLOCATED IN GOOD FAITH AND THAT SUCH ROUTE WILL BE INVALID SHOULD IT TRANSPIRE THAT THE ROUTE OR PORTION THEREOF WILL, OR HAS CAUSED CONFLICT DUE TO IT HAVING BEEN APPROVED BASED ON INCORRECT OR FALSE INFORMATION SUPPLIED TO THE BOARD OR AS A RESULT OF AN ERROR. IN SUCH INSTANCE THE OPERATING LICENCE MUST BE RETURNED TO THE BOARD FOR CORRECTION.</p> <p>9.PICKING UP OR SETTING DOWN OF PASSENGERS ON THE N3 AND / OR NEAR THE PAVILLION SHOPPING CENTRE IS SPECIFICALLY FORBIDDEN.</p> <p>10.THE VEHICLE MUST BE COVERED BY MOTOR VEHICLE INSURANCE AS WELL AS PERSONAL LIABILITY INSURANCE</p>
12.2	<p>FREDVILLE INCHANGA TO DURBAN</p> <p>FROM FREDVILLE TAXI RANK, TURN RIGHT INTO P1-3, TURN LEFT INTO P 245 LEFT INTO N3 AND PROCEED ALONG N3 TOWARDS DURBAN, PASS MARIANHILL TOLL PLAZA, LEFT INTO BEREA ROAD NORTH, DROPPING PASSENGERS, BECOMING OLD DUTCH ROAD, RIGHT INTO MARKET ROAD RIGHT INTO SERVICE ROAD BEHIND ENGLISH MARKET, JOIN UNIVERSITY AVENUE, RIGHT INTO LANCERS ROAD, LEFT INTO WILLS ROAD AND RANK AT APPROVED RANKS FOR WHICH RANK PERMITS HAVE BEEN ISSUED (500/289, 600/609) AND RETURN FROM WILLS ROAD, LEFT INTO LANCERS ROAD, LEFT INTO WARWICK AVENUE, LEFT INTO CANONGATE ROAD, RIGHT TO JOIN N3 AND DRIVE BACK AS PER THE FORWARD ROUTE IN REVERSE.</p>
12.3	<p>FREDVILLE INCHANGA TO HAMMARSDALE</p> <p>FROM FREDVILLE TAXI RANK, TURN RIGHT INTO P1-3, TURN LEFT INTO P245, TURN RIGHT INTO P385, PROCEED ALONG P385 TOWARDS HAMMARSDALE, TURN LEFT INTO KELLY ROAD AND RANK OUTSIDE BEE GEE AND RETURN ALONG THE SAME ROUTE TO FREDVILLE IN REVERSE.</p>



## transport

Department:  
Transport  
Province of KwaZulu-Natal

## GAZETTE

LGKZNG03-2019-  
APR

REGION: ALL

12.4	<p>FREDVILLE INCHANGA TO CATO RIDGE ABATTOIR FROM FREDVILLE TAXI RANK TURN RIGHT INTO P1-3/ R103 TURN RIGHT INTO P423/ EDDIE HAGAN DRIVE TOWARD CATO RIDGE ABATTOIR AND RANK AT THE ABATTOIR,  RETURN ALONG THE SAME ROUTE TO FREDVILLE IN REVERSE.</p>
12.5	<p>FREDVILLE INCHANGA TO PIETERMARITZBURG  FROM FREDVILLE TAXI RANK, TURN RIGHT INTO P1-3 / R103 PASS RADNOR CALTEX FILLING STATION, CATO RIDGE DROPPING PASSENGERS, RIGHT INTO N3, RIGHT INTO P418, RIGHT INTO P1-3, TURN AROUND AT CAMPERDOWN MAGISTRATE COURT PROCEED ALONG P1, REJOIN N3 AT UMLAAS ROAD TOWARDS PIETERMARITZBURG. FROM THE N3 TURN LEFT INTO OLD GREYTOWN ROAD/ CHURCH STREET, RIGHT INTO EAST STREET, LEFT INTO PIETERMARITZ STREET, RIGHT INTO PINE STREET, RIGHT INTO BERG STREET AND PROCEED TO THE TAXI RANK AT CORNER OF BERG AND RETIEF STREET AND RETURN INTO AND ALONG BERG STREET, RIGHT INTO EAST STREET, LEFT INTO OLD GREYTOWN ROAD, RIGHT INTO ON RAMP INTO AND ALONG THE N3 TOWARDS CAMPERDOWN AND FOLLOW THE FORWARD ROUTE IN REVERSE TO FREDVILLE.</p>
12.6	<p>4. FREDVILLE INCHANGA TO HILLCREST 4.1. FROM FREDVILLE TAXI RANK, TURN RIGHT INTO P1-3M, LEFT INTO P245, LEFT INTO N3, LEFT INTO M13, LEFT INTO KASSIER ROAD DROPPING PASSENGERS, RIGHT INTO OLD MAIN ROAD (R103) TOWARDS HILLCREST, LEFT INTO INANDA ROAD (M33), RIGHT INTO HILLCREST TAXI RANK AND RETURN ALONG THE SAME ROUTE TO FREDVILLE IN REVERSE. 4.2 FROM FREDVILLE TAXI RANK, TURN LEFT INTO P1-3 PROCEED ALONG P1-3/ R103 TOWARDS HILLCREST PASS DRUMMOND, BOTHA'S HILL DROPPING PASSENGERS LEFT INTO INANDA ROAD, RIGHT INTO HILLCREST TAXI RANK AND RETURN ALONG THE SAME ROUTE TO FREDVILLE IN REVERSE.</p>
12.7	<p>FROM FREDVILLE INCHANGA TO PINETOWN FROM FREDVILLE TAXI RANK, TURN RIGHT INTO P1-3, TURN LEFT INTO P245, LEFT INTO N3, LEFT INTO M13, PASS EMBERTON GILLITS, MAYTIME STORES, KLOOF DROPPING PASSENGERS PASS FIELDS HILL LEFT INTO OLD MAIN ROAD, RIGHT INTO ANDERSON ROAD INTO ANDERSON ROAD TAXI RANK AND RETURN ALONG THE SAME ROUTE TO FREDVILLE IN REVERSE.</p>



## transport

Department:  
Transport  
Province of KwaZulu-Natal

## GAZETTE

LGKZNG03-2019-  
APR

REGION: ALL

1) <b>Application Number:</b> APP0110394	2) <b>Gazette Number:</b> LGKZNG03-2019-APR
3) <b>Applicant:</b> MP MAVUSO <b>ID NO.</b> 6409055775081 <b>Association:</b> IKHWEZI LOCAL AND LONG DISTANCE TA	4) <b>Applicant Address:</b> PO BOX 1346 PONGOLA  3170
5) <b>Existing Licence Holder:</b> NOT APPLICABLE <b>ID NO.</b> NOT APPLICABLE	6) <b>Existing Licence Holder Address:</b> NOT APPLICABLE
7) <b>Type of application:</b> NEW OPERATING LICENCE	8) <b>Operating Licence Number:</b> LGKZN0803000086
9) <b>Vehicle Type:</b> MINIBUS	10) 1 X 15 (SEATED) + 0 (STANDING)
11) <b>Region:</b> ZULULAND	
12.1	PONGOLA TO ONVERWACHT  FROM PONGOLA TAXI RANK, TURN LEFT JOIN NAUDE STREET, TURN RIGHT TO ONVERWACHT AND RETURN.
12.2	PONGOLA TO PONGOLA SUGAR MILL  FROM PONGOLA TAXI RANK, TURN LEFT JOIN N2, PROCEED AND TURN RIGHT TO PONGOLA SUGAR MILL AND RETURN.
12.3	PONGOLA TO KWANGWANASE  FROM PONGOLA TAXI RANK, JOIN N2 TO GOLELA CROSSING, TURN LEFT PROCEED TO GOLELA BOARDER POST AND RETURN TO THE CROSSING, TURN LEFT JOIN N2, PROCEED TO INKONKONI CROSSING (JOZINI TURN OFF), TURN LEFT JOINING JOZINI ROAD AND PROCEED TO JOZINI TOWN, PROCEED TO KWASKIEMELELE CROSS, TURN RIGHT INTO MANGUZI ROAD AND PROCEED INTO KWANGANASE TAXI RANK AND RETURN.
12.4	PONGOLA TO NONGOMA  FROM PONGOLA TAXI RANK, TURN LEFT INTO N2 AND RIGHT INTO R66, PROCEED TO MAGUDU TOWN AND PROCEED TO NONGOMA TOWN AND PROCEED INTO ULUNDI CITY COMPLEX TAXI RANK AND RETURN.
12.5	PONGOLA TO VRYHEID  FROM PONGOLA TAXI RANK TURN LEFT INTO N2 AND RIGHT TO R66, PROCEED TO MAGUDU TOWN AND TURN RIGHT TO R60 AND PROCEED TO VRYHEID, R69, TURN INTO CHURCH STREET IN VRYHEID, TURN RIGHT INTO CICIL EMME STREET, TURN LEFT INTO UTRECHT STREET AND PROCEED TO VRYHEID TAXI RANK AND RETURN.
12.6	PONGOLA TO NEWCASTLE  FROM PONGOLA TAXI RANK, TURN RIGHT INTO N2, PROCEED AND TURN LEFT JOIN COMMONDALE ROAD, TURN LEFT INTO R33 TO PAULPIETTERSBURG, MPEVANE, BLOEDRIVER, TURN RIGHT INTO R34, PROCEED AND TURN LEFT TO UTRECHT, JOIN MADADENI ROAD, PROCEED TO N11, TURN RIGHT INTO NEWCASTLE TAXI RANK AND RETURN.
12.7	PONGOLA TO PIETERMARITZBURG  FROM PONGOLA TAXI RANK, TURN RIGHT INTO N2, PROCEED TO COMMONDALE, TURN LEFT INTO R33, TO PAULPIETTERSBURG, VRYHEID, BLOODRIVER, DUNDEE, JOIN R68 AND PROCEED TO N11, TURN LEFT INTO FIRST ROBOTS AND PROCEED, TURN RIGHT INTO R74, TURN LEFT INTO N3, PROCEED TO ESTCOURT, MOOIRIVER, HOWICK, PROCEED AND TURN OFF TO GREYTOWN ROAD, TURN RIGHT TO THE FIRST ROBOTS INTO PIETERMARITZBURG CITY AND PROCEED TO CHURCH STREET AND RETURN.
12.8	NCONTSHANE TO PONGOLA.  FROM NCOTSHANE TAXI RANK B TURN RIGHT TO P343, PROCEED TO ONVERWACHT ROAD, AND TURN RIGHT PROCEED TO NAUDE STREET; TURN RIGHT INTO PONGOLA TAXI RANK AND RETURN.



## transport

Department:  
Transport  
Province of KwaZulu-Natal

## GAZETTE

LGKZNG03-2019-  
APR

REGION: ALL

12.9	<p>PONGOLA TO JOHANNESBURG</p> <p>FROM PONGOLA TAXI RANK, TURN RIGHT INTO N2, PROCEED TO PIET RETIEF, ERMELO, JOIN N17, PROCEED TO BETHAL, TRICHARDT, KINROSS, LEANDRA, DEVON, SPRINGS, BENONI, GERMISTON, PROCEED TO M1, TURN LEFT INTO RISSIK STREET, TURN RIGHT INTO DEVILARS STREET AND PROCEED INTO JOHANNESBURG PARK CITY TAXI RANK NO-2 AND RETURN</p>
12.10	<p>PONGOLA TO DURBAN</p> <p>FROM PONGOLA TAXI RANK, TURN RIGHT INTO AND ALONG N2, TO GOGELA, PROCEED TO HLUHLUWE, MTUBATUBA, EMPANGENI ON N2, LEAVING THE N2 AT MOUNT EDGECOMBE, JOIN AND PROCEED ALONG R67, TURN RIGHT AT THE FIRST INTERSECTION TO ARGYLE ROAD, TURN RIGHT AT THE FIRST ROBOTS, PROCEED TO UMGENI ROAD AND TURN RIGHT TO DURBAN TAXI RANK AND RETURN.</p>
12.11	<p>PONGOLA TO PIET RETIEF.</p> <p>FROM PONGOLA TAXI RANK, TURN RIGHT INTO N2, PROCEED TO PIET RETIEF, TURN LEFT INTO PIET RETIEF TAXI RANK AND RETURN.</p>



**transport**

Department:  
Transport  
Province of KwaZulu-Natal

**GAZETTE**

LGKZNG03-2019-  
APR

REGION: ALL

1) <b>Application Number:</b> APP0110398	2) <b>Gazette Number:</b> LGKZNG03-2019-APR
3) <b>Applicant:</b> JT KUBHEKA <b>ID NO.</b> 7704135631083 <b>Association:</b> MADADENI TAXI OWNERS ASSOCIATION	4) <b>Applicant Address:</b> HOUSE NO.R641 SECTION 7 MADADENI 2951
5) <b>Existing Licence Holder:</b> H MHLONGO <b>ID NO.</b> 3605085253089	6) <b>Existing Licence Holder Address:</b> P.O BOX 9341 MADADENI 2951
7) <b>Type of application:</b> NORMAL TRANSFER	8) <b>Operating Licence Number:</b> LGKZN0103001113
9) <b>Vehicle Type:</b> MINIBUS	10) 1 X 15 (SEATED) + 0 (STANDING)
11) <b>Region:</b> AMAJUBA	
12.1	MADADENI TO NEWCASTLE FROM R-SECTION TAXI RANK R826 HOUSE RIGHT, ENTER ROAD BETWEEN R-SECTION AND SECTION 6, TURN LEFT RASTA PAZZA SHOP, STRAIGHT, VIA ZENZELE SHOPPING COMPLEX, VIA MADADENI HOSPITAL, TURN RIGHT AT INTERSECTION, VIA CRIPPLE CENTRE AND VIA CIRCUIT OFFICE, VIA AMAJUBA TECHNOLOGY CENTRE, TURN LEFT ENTER SECTION 2, VIA AMAJUBA COLLEGE, VIA MAGISTRATES OFFICES AND MADADENI POLICE SERVICE, TURN LEFT AT INGAGANE INTERSECTION ROBOT ROAD 483, VIA MATUKUSA NEW SETTLEMENT, AT AMATUKUSA ROBOT, TURN RIGHT INTO ASIPHEPHE ROAD, PROCEED STRAIGHT ENTER ALBERT WESSELS ROAD, VIA EMABHODINI TEXTILE AND LIGHT INDUSTRIES. ALTERNATIVE ROUTE FROM EGESINI SECTION 7 R VIA KHULAKAHLE CRÈCHE, VIA MCEBOWOLWAZI PRIMARY SCHOOL, TURN RIGHT AT MCEBOWOLWAZI PRIMARY SCHOOL, TURN LEFT AT L POST OFFICE BOX, TURN LEFT AT HOUSE L597, TURN RIGHT AT MAZULU HIGH SCHOOL, TURN LEFT AT ZENZELE SUPERMARKET, VIA MADADENI HOSPITAL, TURN RIGHT AT ROAD INTERSECTION, VIA CRIPPLE CENTRE, VIA EDUCATION CIRCUIT OFFICE, VIA AMAJUBA TECHNOLOGY, TURN LEFT, ENTER SECTION 2 ROAD, VIA AMAJUBA COLLEGE, VIA MAGISTRATES OFFICE AND SAPS STATION, PROCEED STRAIGHT, VIA IKHWEZI STATION, TURN RIGHT AT ASIPHEPHE ROAD, ENTER ALBERT WESSELS ROAD, VIA AMABHODINI PROCEED STRAIGHT, VIA PROTECTION SERVICES, TURN RIGHT, ENTER ALLEN STREET, PROCEED STRAIGHT, TURN LEFT AT KIRKLAND STREET, TURN RIGHT AT VOORTREKKER STREET, PROCEED ACROSS TERMINAL STREET, ENTER NEWCASTLE APPROVED TAXI RANK AND RETURN WITH SAME ROUTE TO MADADENI SECTION.
12.2	NEWCASTLE (MADADENI 6) TO VRYHEID FROM NEWCASTLE TAXI RANK AND FROM MADADENI SECTION 6 TO VRYHEID FROM NEWCASTLE TAXI RANK IN NEWCASTLE PROCEED STRAIGHT ACROSS TERMINUS STREET, INTO VOORTREKKER STREET, TURN LEFT AT KIRKLAND STREET, TURN RIGHT AT ALLAN STREET (MAIN STREET) PROCEED STRAIGHT VIA ARBOR PARK SUBURBS, TURN LEFT ENTER N11 ROAD PROCEED STRAIGHT, TURN RIGHT INTO P483 PROCEED STRAIGHT TURN LEFT AT CAVERN ROBOT TO (PICK UP POINT) SECTION 6 RETURN THE SAME ROAD TO CAVERN ROBOT, TURN LEFT AT ROBOT, ENTER P483 ROAD, VIA OSIZWENI TO UTRECHT, TURN RIGHT AT UTRECHT ROAD INTERSECTION ENTER R34 ROAD PROCEED.
12.3	NEWCASTLE TO ESTCOURT FROM NEWCASTLE APPROVED TAXI RANK, TURN RIGHT AT VOORTREKKER, TURN LEFT TO KIRKLAND STREET, TURN RIGHT ENTER ALLEN STREET, TURN RIGHT TO N11, TURN LEFT TO HELPMEKAR, TURN TO PETERS ROAD, TURN RIGHT TO COLENSE ROAD, TURN LEFT TO R103, ENTER ALEXANDRA ROAD, TURN RIGHT TO HARDING STREET ENTER APPROVED ESTCOURT TAXI RANK. RETURN WITH THE SAME ROUTE TO NEWCASTLE.
12.4	NEWCASTLE TO LADYSMITH. FROM NEWCASTLE APPROVED TAXI RANK PROCEED ACROSS TERMINUS STREET ENTER VOORTREKKER STREET TURN LEFT AT KIRKLAND STREET, TURN RIGHT ENTER ALLEN STREET, TURN RIGHT TO N11 JOIN CRAWCHAW STREET, TURN LEFT ENTER LADYSMITH APPROVED TAXI RANK RETURN WITH THE SAME ROUTE TO NEWCASTLE.



## transport

Department:  
Transport  
Province of KwaZulu-Natal

## GAZETTE

LGKZNG03-2019-  
APR

REGION: ALL

12.5	NEWCASTLE TO PITERMARITZBURG. FROM NEWCASTLE APPROVED TAXI RANK PROCEED ACROSS TERMINUS STREET, ENTER VOORTREKKER STREET, TURN LEFT TO KIRKLAND STREET, TURN RIGHT ENTER ALLEN STREET, TURN LEFT TO N11, TURN LEFT TO HELPMEKAR ROAD, TURN RIGHT TO PETERS ROAD THROUGH INDUSTRIAL, TURN RIGHT TO COLENZO ROAD, TURN RIGHT TON3, TURN LEFT TO CHURCH STREET, TURN LEFT TO EAST STREET ENTER PIETERMARITZBURG APPROVED TAXI RANK. RETURN WITH THE SAME ROUTE TO NEWCASTLE.
12.6	NEWCASTLE TO DURBAN FROM NEWCASTLE APPROVED TAXI RANK, PROCEED ACROSS TERMINUS STREET, TURN RIGHT AT VOORTREKKER STREET, TURN LEFT INTO KIRKLAND STREET, TURN RIGHT ENTER ALLEN STREET PROCEED STRAIGHT, TURN RIGHT TO N11, TURN LEFT TO HELPMEKAR, TURN RIGHT TO PETERS ROAD, TURN RIGHT TO COLENZO ROAD, TURN LEFT TO R103, TURN LEFT TO N3, TURN LEFT TO ALICE STREET, TURN LEFT TO ALBERT ROAD, TURN RIGHT TO MNGENI ROAD ENTER APPROVED DURBAN TAXI RANK CORNER OF UMNGENI ROAD AND OSBORN ROAD. RETURN WITH THE SAME ROUTE TO NEWCASTLE.
12.7	MADADENI TO ALL SECTIONS FROM MADADENI SHOPRITE SHOPPING CENTRE TO ALL SECTIONS WITHIN MADADENI TOWNSHIP. PICK AND DROP TO AND FROM AND TURN TO MADADENI SHOPRITE SHOPPING CENTRE.
12.8	NEWCASTLE TAXI RANK TO NEWCASTLE TOWNLANDS FROM TAXI RANK INTO TERMINUS STREET TURN LEFT AT VOORTREKKER STREET TURN LEFT INTO KIRKLAND STREET, TURN LEFT INTO ALLEN STREET, PROCEED STRAIGHT TURN RIGHT AT DRAKENSBURG DRIVE PROCEED STRAIGHT, VIA MONTE VISTA, TURN LEFT INTO AQUAMARINE DRIVE, TURN RIGHT INTO AMETHYST ROAD PROCEED STRAIGHT TURN RIGHT AT DRAKENSBURG DRIVE, TURN LEFT INTO VICTORIA ROAD PROCEED STRAIGHT VIA AMAJUBA LODGE, CHECKERS SHOPPING CENTRE, TURN RIGHT AT ROBOT INTO ALLEN STREET PICK AND DROP TO AND FROM. RETURN WITH SAME ROUTE TO NEWCASTLE TAXI RANK.
12.9	NEWCASTLE TO NONGOMA MADADENI TO SECTION 6 IN NEWCASTLE TO NONGOMA. FROM MADADENI SECTION 6 PROCEED STRAIGHT TO CAVAN FARM ROBOT, TURN LEFT ROAD INTERSECTION ENTER P483 ROAD, VIA OSIZWENI TO UTRECHT, TURN RIGHT AT UTRECHT ROAD INTERSECTION ENTER R34 ROAD PROCEED STRAIGHT VIA NHLAZADELO SCHOOL, TURN LEFT AT BLOOD RIVER ENTER R33 AND R34 TO VRYHEID PROCEED STRAIGHT AT CROSS ROADS BEFORE REACHING VRYHEID ON REACHING R34 ROAD PROCEED STRAIGHT VIA BHEKUZULU TOWNSHIP ENTER R69 ROAD LOUWSBURG, PROCEED STRAIGHT VIA DRIEFONTEIN, VIA CORONATION, TURN RIGHT ENTER R618 ROAD VIA NGOME FOREST, VIA BENEDICT HOSPITAL TO NONGOMA TOWN PROCEED STRAIGHT ENTER NONGOMA TAXI RANK, RETURN SAME ROUTE TO MADADENI SECTION 6 AND NEWCASTLE.
12.10	NEWCASTLE TO EMPANGENI. FROM MADADENI SECTION 6 AND NEWCASTLE TAXI RANK. FROM NEWCASTLE TAXI RANK PROCEED ACROSS TERMINUS STREET INTO VOORTREKKER STREET, TURN LEFT AT KIRKLAND STREET, TURN RIGHT AT ALLEN STREET PROCEED STRAIGHT VIA ARBOR PARK SUBURB, TURN LEFT INTO N11 ROAD PROCEED STRAIGHT TURN RIGHT TO P483 ROAD VIA BLAUBOSCH OSIZWENI TO UTRECHT, TURN RIGHT AT UTRECHT ROAD INTERSECTION ENTER R34 ROAD PROCEED STRAIGHT TURN LEFT AT BLOODRIVER ENTER R33 ROAD AND R34 PROCEED STRAIGHT VIA STILWATER BP GARAGE ON ROAD TO VRYHEID, TURN RIGHT AT CROSS ROADS BEFORE ENTERING VRYHEID PROCEED ON R34 ROAD VIA VRYHEID PROCEED STRAIGHT VIA MELMOTH, TURN LEFT AT ENKWALINI NDUNDULU AREA PROCEED STRAIGHT ON R34 ENTER EMPANGENI MAIN ROAD TURN RIGHT AT BOXER SHOPPING CENTER ENTER ?A? TAXI RANK EMPANGENI, RETURN SAME ROUTE TO MADADENI SECTION 6 NEWCASTLE.
12.11	NEWCASTLE TO UTRECHT FROM NEWCASTLE TAXI RANK WITH VOORTREKKER STREET TURN LEFT TO 34 KIRKLAND STREET AND TURN LEFT TO 31 ALLEN STREET AND TURN LEFT TO JOIN N11 ROAD TURN RIGHT TO UTRECHT ROAD AND TURN LEFT TO UTRECHT INTO APPROVED TAXI RANK AND RETURN BACK USING THE SAME ROUTE.





**transport**

Department:  
Transport  
Province of KwaZulu-Natal

**GAZETTE**

LGKZNG03-2019-  
APR

REGION: ALL

12.12	<p>NEWCASTLE TO DUNDEE.</p> <p>FROM NEWCASTLE APPROVED TAXI RANK PROCEED ACROSS TERMINUS STREET, ENTER VOORTREKKER STREET TURN LEFT TO KIRKLAND STREET, TURN RIGHT ENTER ALLEN STREET, PROCEED TURN LEFT TO N11 PROCEED STRAIGHT TURN LEFT TO R621 VIA NDH ENTER PROCEED STRAIGHT VIA HUTTERNSPRUT TURN LEFT TO DUNDEE ENTER LANDMAN STREET TURN LEFT ENTER DUNDEE APPROVED TAXI RANK RETURN WITH SAME ROUTE TO NEWCASTLE.</p>
12.13	<p>MADADENI (KWAMSIMANGO) TO NEWCASTLE</p> <p>FROM BREWERY (SORGHUM BEER) TOWN MILES TAVERN (KWAMSIMANGO), TURN LEFT AT BREWERY, VIA ITHALA INDUSTRIAL SITE AT SECTION 6, TURN RIGHT ACROSS ROAD MOYOMUHLE TAXI RANK, TURN RIGHT AT KWADLAMINI CORNER HOUSE BETWEEN HOSPITAL AND SECTION 6, PROCEED STRAIGHT, TURN LEFT ZENZELE SHOPPING CENTER AT SECTION 5, PROCEED BETWEEN SECTIONS 5 AND MADADENI HOSPITAL. TURN RIGHT AT ROAD INTERSECTION SHORT HOMES. VIA CRIPPLE CENTRE VIA EDUCATION (OFFICE CIRCUIT OFFICE) ROAD BETWEEN SECTION 5 OPENING VELD, VIA AMAJUBA TECHNOLOGY CENTRE, LEFT ENTER ROAD FROM OLD KZT DEPOT, BEER WHOLESALER, VIA AMAJUBA COLLEGE, VIA MAGISTRATE OFFICE PROCEED STRAIGHT TO INGAGANE RIVER, VIA MATUKUSA NEW TOWNSHIP. AT KEWAY MOTORS (MATUKUSA) ROBOT PROCEED STRAIGHT VIA RAILWAY STATION, KARBOCHEM, TURN LEFT ENTER ROAD N11 AND RETURN RIGHT INTO ALLEN STREET TO NEWCASTLE, VIA ARBOR PARK TOWN HOUSES, PROCEED ON ALLEN STREET ENTER NEWCASTLE, TURN LEFT AT KIRKLAND STREET, TURN RIGHT AT VOORTREKKER STREET, PROCEED ACROSS TERMINUS ENTER APPROVED NEWCASTLE TAXI RANK. RETURN WITH SAME ROUTE TO MADADENI TOWNSHIP.</p>
12.14	<p>MADADENI (JOBSTOWN / EMASONDEZA) TO MADADENI</p> <p>FROM KWADANISA STOP JOBSTOWN, TURN RIGHT ON ROAD D1335, VIA ZUKA TRUST FARM, TURN LEFT JOBSTOWN SCHOOL AND ISIKHALISEZWE S. PRIMARY SCHOOL, PROCEED ACROSS THEKU RIVIA MASKRAAL PROCEED STRAIGHT, ENTER SECTION MADADENI, TURN RIGHT AT ISCOR HOSTEL, VIA ISCOR HOSTEL (INGQAYI HOSTEL) PROCEED STRAIGHT TURN LEFT AT EMATSHENI AMHLOPHE, TURN RIGHT AT CORNER HOUSE KWAMDLALOSE PROCEED STRAIGHT TURN LEFT SHOPRITE CHECKERS ENTER CHECKERS APPROVED TAXI RANK OFF-LOAD AND RETURN WITH SAME ROUTE TO MASONDEZA. ALTERNAIVE ROUTE FROM KWAMDLALOSE CORNER HOUSE PROCEED STRAIGHT VIA CHECKERS SHOPPING CENTER, VIA SECTION 3 CLINIC, TURN RIGHT AT ROAD INTERSECTION PROCEED STRAIGHT VIA KWASIBALI TURN LEFT AT METHODIST CHURCH PROCEED STRAIGHT VIA SECTION 1 TAXI RANK VIA EKHUZANI, VIA EMBONGOLWENI, VIA BP GARAGE, VIA IKHWEZI SECTION, VIA MADADENI POLICE STATION AT THE ROBOT TURN LEFT PROCEED STRAIGHT ENTER MAGISTRATE AND WELFARE OFFICE PARKING AND LOAD / OFFLOAD. RETURN THE SAME ROUTE TO MADADENI CHECKERS.</p>
12.15	<p>MADADENI TO OSIZWENI</p> <p>FROM MADADENI TO OSIZWENI TOWNSHIP FROM MAGISTRATE OFFICE, MADADENI TOWNSHIP, TURN LEFT ENTER ROAD BETWEEN SECTION 2 AND MUNICIPALITY OFFICES. TURN RIGHT AT BP GARAGE PROCEED STRAIGHT VIA IMBONGOLWENI CHURCH, VIA KHUZANI SHOPPING CENTRE VIA METHODIST CHURCH. SECTIONS 1 PROCEED STRAIGHT AT FOUR WAY STOP ON ROAD BETWEEN RIVERSIDE HOUSES AND SECTION 3 TURN RIGHT AT KWAMABOYA. VIA EHASHINI STOP. VIA ST HOHN CHURCH, TURN RIGHT AT CHECKERS SHOPPING CENTER VIA CLINIC SECTION 3, TURN LEFT AT CLINIC, AND PROCEED VIA MADADENI LIBRARY, VIA BEER WHOLESALER DEPOT, VIA MAZIBUYE TESTING STATION. PROCEED STRAIGHT, AT ZENZELE SHOPPING CENTER, TURN RIGHT AND TURN LEFT VIA MADADENI HOSPITAL ROAD BETWEEN SECTION 6 AND MADADENI HOSPITAL, TURN LEFT AT AMAZULU HIGH SCHOOL, TURN RIGHT AT ROAD INTERSECTION (ROAD BETWEEN SECTION 6 AND SECTION7), VIA MADODA SHOPPING ENTERPRISE, TURN RIGHT AT MADADENI BREWERY VIA MOYOMUHLE TAXI RANK, TURN LEFT AT THE ROBOT ENTER ROAD TO OSIZWENI AND UTRECHT VIA NINE MILE STOP, VIA BLAUBOSCH AREA, TURN RIGHT AT EMPANGENI, TURN LEFT ENTER OSIZWENI TOWNSHIP (SOUTH), PROCEED STRAIGHT VIA QHUBIMFUNDO S. P. SCHOOL AND VIA XOLANI HIGH SCHOOL. TURN RIGHT AT KWAMASHU STOP. TURN LEFT AT MPHAZIMA RESTAURANT AND HLANGANANI SHOPPING CENTRE, PROCEED STRAIGHT, TURN RIGHT AT ROAD INTERSECTION VIA OSIZWENI BUSINESS ARE, VIA POST OFFICE (OSIZWENI) AND S.A.P.S. STATION, TURN LEFT PROCEED STRAIGHT TO TOP TANK, TURN LEFT KWAMBHOKO (SAND SUPPLY DEPOT) VIA LONG HOMES HOUSING, TURN RIGHT AT MATSHEKETSHENI SECTION, VIA KWA BOB SHOPPING CENTRE, AND MASKOPHASINI, TURN LEFT AT DEPOT. ON THE THIRD ROAD FROM KHUZANI SHOPPING CENTRE, TURN RIGHT VIA KWAMAKHANYA SHOPPING CENTER, TURN RIGHT AT KWA VILAKAZI CORNER HOUSE, VIA 5 STAR CENTRE AND FIRE STATION OSIZWENI, AND TURN RIGHT AT T.V. LIQUOR STORE. PROCEED STRAIGHT VIA KAKALASPAN AREA (RURAL AREA) VIA MILLENNIUM CASH STORE. EMPOMPINI RETURN SAME ROUTE TO MADADENI TOWNSHIP.</p>



## transport

Department:  
Transport  
Province of KwaZulu-Natal

## GAZETTE

LGKZNG03-2019-  
APR

REGION: ALL

12.16	<p><b>MADADENI TO NEWCASTLE</b></p> <p>FROM P1 SECTION 7(P) PROCEED STRAIGHT TO KWAMAKHULUKHULU SUPERMARKET, TURN LEFT AT THE CORNER PROCEED STRAIGHT, TURN RIGHT ENGULUBENI OR KUSAKUSA ENTER M-SECTION 7, VIA EYAKHO SHOPPING COMPLEX PROCEED STRAIGHT VIA EKHAMDUZE STORE, TURN LEFT AT LOKOTHWAYO BRICK &amp; TILE SUPPLY, TURN RIGHT AT EKHAMDUZELIQUOR STORE ENTER L SECTION PROCEED, STRAIGHT TURN RIGHT, AT INTERSECTION, ENTER ROAD BETWEEN SECTION 7 (L0 AND SECTION 6, TURN LEFT PROCEED STRAIGHT, VIA AMAZULU HIGH SCHOOL, TURN LEFT AT EYETHU MOTORS SPARES. PROCEED STRAIGHT ON ROAD BETWEEN MADADENI HOSPITAL AND SECTION 6, TURN LEFT AT ZENZELE SHOPPING CENTRE ENTER ROAD BETWEEN SECTION 5 MADADENI HOSPITAL, PROCEED STRAIGHT TURN RIGHT ENTER ROAD SECTION 5 AND OPEN VELD, VIA CRIPPLE CENTRE, VIA CIRCUIT OFFICE, VIA AMAJUBA TECHNOLOGY CENTRE PROCEED STRAIGHT TURN LEFT, VIA AMAJUBA COLLEGE, VIA MAGISTRATES OFFICE, VIA MADADENI POLICE STATION PROCEED STRAIGHT ACROSS ROBOT, TURN RIGHT ON P483 ROAD, TO NEWCASTLE, VIA MATUKUSA NEW SETTLEMENT, TURN RIGHT KEYWAY ROBOT ENTER ASIPHEPHE ROAD PROCEED STRAIGHT ENTER ALBERT WESSELS DRIVE, VIA EMABHODINI PROCEED STRAIGHT VIA ENGINE GARAGE, PROCEED STRAIGHT ACROSS 4 WAY STOP TURN RIGHT AT ROBOT INTO FARADAY STREET, VIA KADBRO VEHICLE TESTING ENTER HARDWICK STREET, TURN OR PROCEED STRAIGHT, VIA VLAM CRESCENT TURN RIGHT AT HARDWICK STREET PROCEED STRAIGHT, TURN LEFT KINGS HOTEL ENTER HARDING STREET PROCEED STRAIGHT, TURN LEFT. ALLEN STREET PROCEED STRAIGHT, TURN LEFT AT KIRKLAND STREET, TURN RIGHT AT VOORTREKKER STREET PROCEED STRAIGHT TERMINUS ENTER APPROVED NEWCASTLE TAXI RANK. RETURN SAME ROUTE TO P1 SECTION7.</p>
12.17	<p><b>NEWCASTLE TO MONDLO</b></p> <p>FROM APPROVED TAXI RANK IN NEWCASTLE PROCEED STRAIGHT ACROSS TERMINUS STREET INTO VOORTREKKER STREET, TURN LEFT AT KIRKLAND STREET, TURN RIGHT AT ALLEN STREET PROCEED STRAIGHT, VIA ARBOR PARK SUBURB. TURN LEFT ENTER N11 ROAD, TURN RIGHT INTO P483 ROAD VIA OSIZWENI TO UTRECHT, TURN RIGHT AT UTRECHT ROAD INTERSECTION ENTER ROAD R34 ROAD. PROCEED STRAIGHT AT BLOOD RIVER PROCEED STRAIGHT ACROSS R33 ROAD ENTER P54 ROAD TO NQUTHU, TURN LEFT AT KWAGRACE SHOPPING CENTRE PROCEED STRAIGHT ON THAT ROAD ENTER MONDLO. TURN LEFT TO MONDLO TAXI RANK. RETURN SAME ROUTE TO NEWCASTLE.</p>
12.18	<p><b>NEWCASTLE TO NQUTU</b></p> <p>FROM APPROVES TAXI RANK IN NEWCASTLE PROCEED STRAIGHT ACROSS TERMINUS STREET INTO VOORTREKKER STREET, TURN LEFT AT KIRKLAND STREET, TURN RIGHT AT ALLEN STREET PROCEED STRAIGHT, VIA ARBOR PARK SUBURB, TURN LEFT ENTER N11 ROAD THEN TURN RIGHT INTO P483 ROAD VIA OSIZWENI ROAD TO UTRECHT, TURN RIGHT AT UTRECHT ROAD INTERSECTION ENTER R34 ROAD. PROCEED STRAIGHT AT BLOOD RIVER CROSSROAD PROCEED ACROSS R33 ROAD ENTER P54 ROAD TO NQUTHU APPROVED TAXI RANK DESTINATION, RETURN SAME ROUTE TO NEWCASTLE.</p>
12.19	<p><b>NEWCASTLE TO PAULPIETERSBURG</b></p> <p>FROM NEWCASTLE TAXI RANK, PROCEED STRAIGHT ACROSS TERMINUS STREET INTO VOORTREKKER STREET PROCEED STRAIGHT, TURN LEFT AT KIRKLAND STREET, TURN RIGHT AT ALLEN STREET PROCEED STRAIGHT VIA ARBOR PARK SUBURB, TURN LEFT ENTER N11 ROAD PROCEED STRAIGHT, TURN RIGHT INTO P483 VIA OSIZWENI TO UTRECHT, TURN RIGHT AT UTRECHT ROAD INTERSECTION ENTER R34 ROAD PROCEED STRAIGHT, TURN LEFT AT BLOOD RIVER ENTER R33 ROAD AND R34 PROCEED STRAIGHT TO VRYHEID, TURN LEFT AT STILWATER BP GARAGE PROCEED STRAIGHT ENTER R33 ROAD TO PAULPIETERSBURG TURN RIGHT AT KRUGER STREET PROCEED STRAIGHT ENTER PAULPIETERSBURG TAXI RANK. RETURN SAME ROUTE TO NEWCASTLE.</p>
12.20	<p><b>CHARTER SERVICE</b></p> <p>FROM MADADENI TAXI OWNERS RANK TO POINT WITHIN THE PROVINCE OF KZN ONLY. NO PICKING UP OR SETTING DOWN OF PASSENGERS EN ROUTE.</p>
12.21	<p><b>NQUTHU TO LADYSMITH</b></p> <p>FROM NQUTHU TAXI RANK, INTO AND ALONG P36/1 (R68), LEFT INTO R33 TO DUNDEE, PASSING THROUGH DUNDEE ALONG VICTORIA STREET, INTO KAREL LANDMAN STREET, JOINING R68 AND PROCEED ALONG R68, BYPASSING GLENCOE, LEFT INTO ALONG N11-2 TO LADYSMITH. AT THE FIRST ROBOT, TURN LEFT INTO ILLING ROAD, AND PROCEEDS TO ILLING ROAD TAXI RANK AND RETURN ALONG THE FORWARDS ROUTE IN REVERSE</p>



## transport

Department:  
Transport  
Province of KwaZulu-Natal

## GAZETTE

LGKZNG03-2019-  
APR

REGION: ALL

### 12.22 MADADENI TO NEWCASTLE

FROM KWAHOFINA ECANAN SECTION NEW SETTLEMENT HOUSING AND THE RIVERSIDE PROCEED STRAIGHT ON ROAD BETWEEN SECTION 3 AND RIVERSIDE HOUSING AT FOUR WAY STOP PROCEED STRAIGHT VIA METHODIST CHURCH VIA SECTION 1 CLINIC AND TAXI RANK, TURN RIGHT AT SECTION 1 RANK PROCEED STRAIGHT, TURN LEFT AT KWAMAVUSO CORNER HOUSE PROCEED STRAIGHT, TURN LEFT AT LUTHERAN CHURCH PROCEED STRAIGHT, TURN RIGHT EMBONGOLWENI CHURCH, VIA BP GARAGE, VIA AMAJUBA DISTRICT OFFICE IKHWEZI SECTION AND VIA SAPS STATION MADADENI AT ROBOT, TURN RIGHT TO INGAGANE INTERSECTION, TURN RIGHT AT THE ROBOT CROSSING INGAGANE RIVER VIA RAILWAY STATION MATUKUSA NEW TOWNSHIP AT KEYWAY MOTORS (MATUKUSA) ROBOT PROCEED STRAIGHT VIA RAILWAY STATION KARBOCHEM, TURN LEFT ENTER ROAD N11 AND TURN RIGHT INTO ALLEN STREET TO NEWCASTLE, VIA ARBOR PARK TOWN HOUSES, PROCEED ON ALLEN STREET ENTER NEWCASTLE, TURN LEFT AT KIRKLAND STREET, TURN RIGHT AT VOORTREKKER STREET PROCEED STRAIGHT ACROSS TERMINUS STREET TAXI RANK. RETURN WITH THE SAME ROUTE TO MADADENI TOWNSHIP.

OR

TURN RIGHT AT KEYWAY MOTORS ROBOT INTO ALBERT WESSELS ROAD VIA EMABHODINI NEWCASTLE TEXTILE INDUSTRIES AND HEAVY ENGINEERING INDUSTRY. PROCEED STRAIGHT VIA ENGINE GARAGE. VIA FOUR WAY STOP PROCEED STRAIGHT, TURN RIGHT AT ROBOT VIA KARDBRO TESTING STATION, TURN RIGHT ENTER HARDWICK STREET, TURN LEFT AT KINGS HOTEL INTO HARDING STREET PROCEED STRAIGHT, TURN RIGHT AT BP GARAGE AND BRAD LOWS FURNISHERS, INTO ALLEN STREET PROCEED STRAIGHT, TURN LEFT AT KIRKLAND STREET, TURN RIGHT INTO VOORTREKKER STREET PROCEED STRAIGHT ACROSS TERMINUS STREET ENTER NEWCASTLE APPROVED TAXI RANK. RETURN WITH SAME ROUTE TO MADADENI TOWNSHIP.



## transport

Department:  
Transport  
Province of KwaZulu-Natal

## GAZETTE

LGKZNG03-2019-  
APR

REGION: ALL

1)	<b>Application Number:</b> APP0110400	2)	<b>Gazette Number:</b> LGKZNG03-2019-APR
3)	<b>Applicant:</b> TJ KUBHEKA <b>ID NO.</b> 7704135631083 <b>Association:</b> MADADENI TAXI OWNERS ASSOCIATION	4)	<b>Applicant Address:</b> HOUSE NO.R641 SECTION 7 2951
5)	<b>Existing Licence Holder:</b> H MHLONGO <b>ID NO.</b> 3605085253089	6)	<b>Existing Licence Holder Address:</b> P.O BOX 9341 MADADENI 2951
7)	<b>Type of application:</b> NORMAL TRANSFER	8)	<b>Operating Licence Number:</b> LGKZN0103001112
9)	<b>Vehicle Type:</b> MINIBUS	10)	1 X 15 (SEATED) + 0 (STANDING)
11)	<b>Region:</b> AMAJUBA		
12.1	<p>KWAHOFINA ECANAN SECTION TO MADADENI TOWNSHIP FROM KWAHOFINA CANAN SECTION NEW SETTLEMENT HOUSING AND THE RIVERSIDE PROCEED STRAIGHT ON ROAD BETWEEN SECTION 3 AND RIVERSIDE HOUSING AT FOUR WAY STOP PROCEED STRAIGHT VIA METHODIST CHURCH VIA SECTION 1 CLINIC AND TAXI RANK,TURN RIGHT AT SECTION 1 RANK PROCEED STRAIGHT TURN LEFT AT KWAMAVUSO CORNER HOUSE PROCEED STRAIGHT TURN LEFT AT LUTHERAN CHURCH PROCEED STRAIGHT TURN RIGHT AT EMBONGOLWENI CHURCH,VIA BP GARAGE VIA AMAJUBA DISTRICT OFFICE IKHWEZI SECTION AND VIA SAPS STATION MADADENI AT ROBOT TURN RIGHT TO INGAGANE INTERSECTION,TURN RIGHT AT THE ROBOT CROSSING INGAGANE RIVER VIA MATUKUSA NEW TOWNSHIP AT KEYWAY MOTORS (MASTUKUSA) ROBOT PROCEED STRAIGHT VIA RAILWAY STATION KARBOCHEM,TURN LEFT ENTER ROAD N11 AND TURN RIGHT INTO ALLEN STREET TO NEWCASTLE,VIA ARBOR PARK TOWN HOUSES,PROCEED ON ALLEN STREET ENTER NEWCASTLE,TURN LEFT AT KIRKLAND STREET,TURN RIGHT AT VOORTREKKER STREET PROCEED STRAIGHT ACROSS TERMINUS STREET TAXI RANK RETURN WITH SAME ROUTE TO MADADENI TOWNSHIP.TURN RIGHT AT KEYWAY MOTORS ROBOT INTO ALBERT WESSWLS ROAD VIA EMABHODINI(NEWCASLE TEXTILE INDUSTRIES AND HEAVY ENGINEERING INDUSTRY),PROCEED STRAIGHT ENGEN GARAGE VIA FOUR WAY STOP PROCEED STRAIGHT,TURN RIGHT AT ROBOT VIA KARDBRO TESTING STATION,TURN RIGHT ENTER HARDWICK STREET,TURN LEFT AT KINGS HOTEL INTO HARDING STREET PROCEED STRAIGHT,TURN RIGHT AT BP GARAGE AND BRADROWS FURTHERS,INTO ALLEN STREET PROCEED STRAIGHT,TURN LEFT AT KIRKLANDS STREET,TURN RIGHT INTO VOORTRKKER STREET PROCEED STRAIGHT ACROSS TERMINUS STREET ENTER NEWCASTLE APPROVED TAXI RANK RETURN WITH SAME ROUTE TO MADADENI TOWNSHIP.</p>		
12.2	<p>MADADENI (KWABESTER) TO NEWCASTLE FROM KWABESTER (TURN OFF TO ISCOR), VIA HOSTEL, VIA EGESINI, RIGHT AT ROAD INTERSECTION, RIGHT AT ZENZELE T-JUNCTION (BETWEEN 4 AND 5), VIA WALL TO WALL SHOP, VIA SURGERY, VIA EZINCWADINI, VIA MAZIBUYE TESTING STATION, LEFT OF RIGHT VIA AMAJUBA COLLEGE, VIA MAGISTRATES OFFICE, VIA POLICE STATION, TURN RIGHT AT INGAGANE INTERSECTION AND ROBOT. AT KEYWAY MOORS PROCEED STRAIGHT VIA RAILWAY STATION, VIA KARBOCHEM, TURN LEFT OR ENTER N11 ROAD, TURN RIGHT AT ALLEN STREET, VIA ARBOR PARK, POLICE STATION/NEWCASTLE HIGH SCHOOL, TURN LEFT AT KIRKLAND STREET, TURN RIGHT AT VOORTREKKER STREET PROCEED ACROSS TERMINUS STREET ENTER APPROVED NEWCASTLE TAXI RANK. RETURN WITH SAME ROUTE TO MADADENI TOWNSHIP OR FROM BESTER STOP T-DISJUNCTION (ISCOR PTY LTD), TURN OFF. TURN LEFT AT EMATSHENI AMHLOPHE PROCEED STRAIGHT VIA OLD KZT DEPOT, VIA WORLD OF PRAISE CHURCH, TURN RIGHT AT T-JUNCTION, TURN LEFT AT ROBOT BEER WHOLESAL, ENTER ROAD BETWEEN SECTION 2 EAST AND SECTION 5 WEST, TURN RIGHT PROCEED ON ROAD, VIA SECTION 5, AMAJUBA COLLEGE, MAGISTRATES OFFICE AND POLICE STATION PROCEED TO INGAGANE T-JUNCTION, TURN RIGHT TO INGAGANE INTERSECTION. AT KEWWAY MOTORS (MATUKUSA) ROBOT PROCEED STRAIGHT VIA RAILWAY STATION KARBOCHEM, TURN LEFT ENTER ROAD 11 AND TURN RIGHT INTO ALLEN STREET TO NEWCASTLE. VIA ARBOR PARK TOWN HOUSES, PROCEED ON ALLEN STREET ENTER NEWCASTLE, TURN LEFT AT KIRKLAND STREET, TURN RIGHT AT VOORTREKKER STREET PROCEED ACROSS TERMINUS STREET ENTER APPROVED NEWCASTLE TAXI RANK. RETURN WITH SAME ROUTE TO MADADENI TOWNSHIP.</p>		



**transport**

Department:  
Transport  
Province of KwaZulu-Natal

**GAZETTE**

LGKZNG03-2019-  
APR

REGION: ALL

12.3	<p>MADADENI TO NEWCASTLE FROM R-SECTION TAXI RANK R826 HOUSE RIGHT, ENTER ROAD BETWEEN R-SECTION AND SECTION 6, TURN LEFT RASTA PAZZA SHOP, STRAIGHT, VIA ZENZELE SHOPPING COMPLEX, VIA MADADENI HOSPITAL, TURN RIGHT AT INTERSECTION, VIA CRIPPLE CENTRE AND VIA CIRCUIT OFFICE, VIA AMAJUBA TECHNOLOGY CENTRE, TURN LEFT ENTER SECTION 2, VIA AMAJUBA COLLEGE, VIA MAGISTRATES OFFICES AND MADADENI POLICE SERVICE, TURN LEFT AT INGAGANE INTERSECTION ROBOT ROAD 483, VIA MATUKUSA NEW SETTLEMENT, AT AMATUKUSA ROBOT, TURN RIGHT INTO ASIPHEPHE ROAD, PROCEED STRAIGHT ENTER ALBERT WESSELS ROAD, VIA EMABHODINI TEXTILE AND LIGHT INDUSTRIES. ALTERNATIVE ROUTE FROM EGESINI SECTION 7 R VIA KHULAKAHLE CRÈCHE, VIA MCEBOWOLWAZI PRIMARY SCHOOL, TURN RIGHT AT MCEBOWOLWAZI PRIMARY SCHOOL, TURN LEFT AT L POST OFFICE BOX, TURN LEFT AT HOUSE L597, TURN RIGHT AT MAZULU HIGH SCHOOL, TURN LEFT AT ZENZELE SUPERMARKET, VIA MADADENI HOSPITAL, TURN RIGHT AT ROAD INTERSECTION, VIA CRIPPLE CENTRE, VIA EDUCATION CIRCUIT OFFICE, VIA AMAJUBA TECHNOLOGY, TURN LEFT, ENTER SECTION 2 ROAD, VIA AMAJUBA COLLEGE, VIA MAGISTRATES OFFICE AND SAPS STATION, PROCEED STRAIGHT, VIA IKHWEZI STATION, TURN RIGHT AT ASIPHEPHE ROAD, ENTER ALBERT WESSELS ROAD, VIA AMABHODINI PROCEED STRAIGHT, VIA PROTECTION SERVICES, TURN RIGHT, ENTER ALLEN STREET, PROCEED STRAIGHT, TURN LEFT AT KIRKLAND STREET, TURN RIGHT AT VOORTREKKER STREET, PROCEED ACROSS TERMINAL STREET, ENTER NEWCASTLE APPROVED TAXI RANK AND RETURN WITH SAME ROUTE TO MADADENI SECTION.</p>
12.4	<p>NEWCASTLE (MADADENI 6) TO VRYHEID FROM NEWCASTLE TAXI RANK AND FROM MADADENI SECTION 6 TO VRYHEID FROM NEWCASTLE TAXI RANK IN NEWCASTLE PROCEED STRAIGHT ACROSS TERMINUS STREET, INTO VOORTREKKER STREET, TURN LEFT AT KIRKLAND STREET, TURN RIGHT AT ALLAN STREET (MAIN STREET) PROCEED STRAIGHT VIA ARBOR PARK SUBURBS, TURN LEFT ENTER N11 ROAD PROCEED STRAIGHT, TURN RIGHT INTO P483 PROCEED STRAIGHT TURN LEFT AT CAVERN ROBOT TO (PICK UP POINT) SECTION 6 RETURN THE SAME ROAD TO CAVERN ROBOT, TURN LEFT AT ROBOT, ENTER P483 ROAD, VIA OSIZWENI TO UTRECHT, TURN RIGHT AT UTRECHT ROAD INTERSECTION ENTER R34 ROAD PROCEED.</p>
12.5	<p>NEWCASTLE TO ESTCOURT FROM NEWCASTLE APPROVED TAXI RANK, TURN RIGHT AT VOORTREKKER, TURN LEFT TO KIRKLAND STREET, TURN RIGHT ENTER ALLEN STREET, TURN RIGHT TO N11, TURN LEFT TO HELPMEKAR, TURN TO PETERS ROAD, TURN RIGHT TO COLENSE ROAD, TURN LEFT TO R103, ENTER ALEXANDRA ROAD, TURN RIGHT TO HARDING STREET ENTER APPROVED ESTCOURT TAXI RANK. RETURN WITH THE SAME ROUTE TO NEWCASTLE.</p>
12.6	<p>NEWCASTLE TO LADYSMITH. FROM NEWCASTLE APPROVED TAXI RANK PROCEED ACROSS TERMINUS STREET ENTER VOORTREKKER STREET TURN LEFT AT KIRKLAND STREET, TURN RIGHT ENTER ALLEN STREET, TURN RIGHT TO N11 JOIN CRAWCHAW STREET, TURN LEFT ENTER LADYSMITH APPROVED TAXI RANK RETURN WITH THE SAME ROUTE TO NEWCASTLE.</p>
12.7	<p>NEWCASTLE TO PITERMARITZBURG. FROM NEWCASTLE APPROVED TAXI RANK PROCEED ACROSS TERMINUS STREET, ENTER VOORTREKKER STREET, TURN LEFT TO KIRKLAND STREET, TURN RIGHT ENTER ALLEN STREET, TURN LEFT TO N11, TURN LEFT TO HELPMEKAR ROAD, TURN RIGHT TO PETERS ROAD THROUGH INDUSTRIAL, TURN RIGHT TO COLENSE ROAD, TURN RIGHT TON3, TURN LEFT TO CHURCH STREET, TURN LEFT TO EAST STREET ENTER PIETERMARITZBURG APPROVED TAXI RANK. RETURN WITH THE SAME ROUTE TO NEWCASTLE.</p>
12.8	<p>NEWCASTLE TO DURBAN FROM NEWCASTLE APPROVED TAXI RANK, PROCEED ACROSS TERMINUS STREET, TURN RIGHT AT VOORTREKKER STREET, TURN LEFT INTO KIRKLAND STREET, TURN RIGHT ENTER ALLEN STREET PROCEED STRAIGHT, TURN RIGHT TO N11, TURN LEFT TO HELPMEKAR, TURN RIGHT TO PETERS ROAD, TURN RIGHT TO COLENSE ROAD, TURN LEFT TO R103, TURN LEFT TO N3, TURN LEFT TO ALICE STREET, TURN LEFT TO ALBERT ROAD, TURN RIGHT TO MNGENI ROAD ENTER APPROVED DURBAN TAXI RANK CORNER OF UMNGENI ROAD AND OSBORN ROAD. RETURN WITH THE SAME ROUTE TO NEWCASTLE.</p>
12.9	<p>MADADENI TO ALL SECTIONS FROM MADADENI SHOPRITE SHOPPING CENTRE TO ALL SECTIONS WITHIN MADADENI TOWNSHIP. PICK AND DROP TO AND FROM AND TURN TO MADADENI SHOPRITE SHOPPING CENTRE.</p>



## transport

Department:  
Transport  
Province of KwaZulu-Natal

## GAZETTE

LGKZNG03-2019-  
APR

REGION: ALL

12.10	NEWCASTLE TAXI RANK TO NEWCASTLE TOWNLANDS FROM TAXI RANK INTO TERMINUS STREET TURN LEFT AT VOORTREKKER STREET TURN LEFT INTO KIRKLAND STREET, TURN LEFT INTO ALLEN STREET, PROCEED STRAIGHT TURN RIGHT AT DRAKENSBURG DRIVE PROCEED STRAIGHT, VIA MONTE VISTA, TURN LEFT INTO AQUAMARINE DRIVE, TURN RIGHT INTO AMETHYST ROAD PROCEED STRAIGHT TURN RIGHT AT DRAKENSBURG DRIVE, TURN LEFT INTO VICTORIA ROAD PROCEED STRAIGHT VIA AMAJUBA LODGE, CHECKERS SHOPPING CENTRE, TURN RIGHT AT ROBOT INTO ALLEN STREET PICK AND DROP TO AND FROM. RETURN WITH SAME ROUTE TO NEWCASTLE TAXI RANK.
12.11	NEWCASTLE TO NONGOMA MADADENI TO SECTION 6 IN NEWCASTLE TO NONGOMA. FROM MADADENI SECTION 6 PROCEED STRAIGHT TO CAVAN FARM ROBOT, TURN LEFT ROAD INTERSECTION ENTER P483 ROAD, VIA OSIZWENI TO UTRECHT, TURN RIGHT AT UTRECHT ROAD INTERSECTION ENTER R34 ROAD PROCEED STRAIGHT VIA NHLAZADELO SCHOOL, TURN LEFT AT BLOOD RIVER ENTER R33 AND R34 TO VRYHEID PROCEED STRAIGHT AT CROSS ROADS BEFORE REACHING VRYHEID ON REACHING R34 ROAD PROCEED STRAIGHT VIA BHEKUZULU TOWNSHIP ENTER R69 ROAD LOUWSBURG, PROCEED STRAIGHT VIA DRIEFONTEIN, VIA CORONATION, TURN RIGHT ENTER R618 ROAD VIA NGOME FOREST, VIA BENEDICT HOSPITAL TO NONGOMA TOWN PROCEED STRAIGHT ENTER NONGOMA TAXI RANK, RETURN SAME ROUTE TO MADADENI SECTION 6 AND NEWCASTLE.
12.12	NEWCASTLE TO EMPANGENI. FROM MADADENI SECTION 6 AND NEWCASTLE TAXI RANK. FROM NEWCASTLE TAXI RANK PROCEED ACROSS TERMINUS STREET INTO VOORTREKKER STREET, TURN LEFT AT KIRKLAND STREET, TURN RIGHT AT ALLEN STREET PROCEED STRAIGHT VIA ARBOR PARK SUBURB, TURN LEFT INTO N11 ROAD PROCEED STRAIGHT TURN RIGHT TO P483 ROAD VIA BLAaubOSCH OSIZWENI TO UTRECHT, TURN RIGHT AT UTRECHT ROAD INTERSECTION ENTER R34 ROAD PROCEED STRAIGHT TURN LEFT AT BLOODRIVER ENTER R33 ROAD AND R34 PROCEED STRAIGHT VIA STILWATER BP GARAGE ON ROAD TO VRYHEID, TURN RIGHT AT CROSS ROADS BEFORE ENTERING VRYHEID PROCEED ON R34 ROAD VIA VRYHEID PROCEED STRAIGHT VIA MELMOTH, TURN LEFT AT ENKWALINI NDUNDULU AREA PROCEED STRAIGHT ON R34 ENTER EMPANGENI MAIN ROAD TURN RIGHT AT BOXER SHOPPING CENTER ENTER ?A? TAXI RANK EMPANGENI, RETURN SAME ROUTE TO MADADENI SECTION 6 NEWCASTLE.
12.13	NEWCASTLE TO NORMANDEEN  FROM NEWCASTLE TAXI RANK EXIT WITH TERMINUS STREET TURN LEFT WITH SUTHERLAND STREET TURN RIGHT WITH SCOTT STREET TO LENNOXTON WITH ROAD P39 TO NORMANDIEN PICK AND DROP RETURNING USING SAME ROUTE.
12.14	NEWCASTLE TO UTRECHT  FROM NEWCASTLE TAXI RANK WITH VOORTREKKER STREET TURN LEFT TO 34 KIRKLAND STREET AND TURN LEFT TO 31 ALLEN STREET AND TURN LEFT TO JOIN N11 ROAD TURN RIGHT TO UTRECHT ROAD AND TURN LEFT TO UTRECHT INTO APPROVED TAXI RANK AND RETURN BACK USING THE SAME ROUTE.
12.15	NEWCASTLE TO DUNDEE.  FROM NEWCASTLE APPROVED TAXI RANK PROCEED ACROSS TERMINUS STREET, ENTER VOORTREKKER STREET TURN LEFT TO KIRKLAND STREET, TURN RIGHT ENTER ALLEN STREET, PROCEED TURN LEFT TO N11 PROCEED STRAIGHT TURN LEFT TO R621 VIA NDH ENTER PROCEED STRAIGHT VIA HUTTERNSPRUT TURN LEFT TO DUNDEE ENTER LANDMAN STREET TURN LEFT ENTER DUNDEE APPROVED TAXI RANK RETURN WITH SAME ROUTE TO NEWCASTLE.



**transport**

Department:  
Transport  
Province of KwaZulu-Natal

**GAZETTE**

LGKZNG03-2019-  
APR

REGION: ALL

<p>12.16</p>	<p>MADADENI TO NEWCASTLE (TEXTILE INDUSTRY) FROM ZENZELE SHOPPING CENTRE, TURN RIGHT AT MADADENI HOSPITAL, TURN LEFT AT THOKOZA SHOPPING CENTRE, TURN RIGHT AT SCHOOL FOR DEAF, TURN LEFT CLINIC NO.5, SECTION5, VIA NTOBEKO L. P. SCHOOL, TURN LEFT OR RIGHT AMAJUBA COLLEGE, VIA MAGISTRATE OFFICE, VIA POLICE STATION, TURN RIGHT TO INGAGANE INTERSECTION, TURN RIGHT AT THE ROBOT CROSSING INGAGANE RIVER, VIA MATUKUSA NEW TOWNSHIP. AT KEWAY MOTORS (MATUKUSA) ROBOT TURN RIGHT AT INTERSECTION BETWEEN 5 AND 2 TOWARDS BEER WHOLESAL, TURN LEFT AT ROBOT, PROCEED. TURN LEFT AT CLINIC 3 SECTION 3 VIA KWASIBALI TAVERN, TURN LEFT AT METHODIST, VIA SECTION I, VIA AMAJUBA DISTRICT OFFICE, VIA KHUZANI SHOPPING CENTER, LEFT AT BP GARAGE, VIA MAGISTRATE VIA AMAJUBA DISTRICT, VIA IKHWEZI SECTION, TURN RIGHT AT MADADENI POLICE STATION ROBOT, PROCEED STRAIGHT TURN RIGHT INTO P483 ROAD TO MATUKUSA NEW SETTLEMENT (PICK AND DROP) PROCEED STRAIGHT, TURN AT KEWAY MOTORS INTO ASIPHEPHE ROAD PROCEED STRAIGHT ENTER ALBERT WESSELS DRIVE TO NEWCASTLE TEXTILE INDUSTRIES OFFLOAD AND LOAD ALL AROUND TEXTILE INDUSTRIES OR RETURN WITH SAME ROUTE TO MADADENI APPROVED TAXI RANK. PROCEED TURN LEFT AT CLINIC 3 SECTION 3 VIA KWASIBALI TAVERN, LEFT AT METHODIST, VIA SECTION 1, VIA AMAJUBA DISTRICT OFFICE, VIA KHUZANI SHOPPING CENTER, LEFT AT BP GARAGE VIA MAGISTRATES OFFICE VIA AMAJUBA DISTRICT VIA IKHWEZI SECTION, RIGHT AT MADADENI POLICE STATION ROBOT, PROCEED TO NEWCASTLE OR RETURN WITH SAME ROUTE TO APPROVED CHECKERS TAXI RANK.</p>
<p>12.17</p>	<p>MADADENI (JOBSTOWN / EMASONDEZA) TO MADADENI  FROM KWADANISA STOP JOBSTOWN, TURN RIGHT ON ROAD D1335, VIA ZUKA TRUST FARM, TURN LEFT JOBSTOWN SCHOOL AND ISIKHALISEZWE S. PRIMARY SCHOOL, PROCEED ACROSS THEKU RIVIA MASKRAAL PROCEED STRAIGHT, ENTER SECTION MADADENI, TURN RIGHT AT ISCOR HOSTEL, VIA ISCOR HOSTEL (INGQAYI HOSTEL) PROCEED STRAIGHT TURN LEFT AT EMATSHENI AMHLOPHE, TURN RIGHT AT CORNER HOUSE KWAMDLALOSE PROCEED STRAIGHT TURN LEFT SHOPRITE CHECKERS ENTER CHECKERS APPROVED TAXI RANK OFF-LOAD AND RETURN WITH SAME ROUTE TO MASONDEZA. ALTERNAIVE ROUTE FROM KWAMDLALOSE CORNER HOUSE PROCEED STRAIGHT VIA CHECKERS SHOPPING CENTER, VIA SECTION 3 CLINIC, TURN RIGHT AT ROAD INTERSECTION PROCEED STRAIGHT VIA KWASIBALI TURN LEFT AT METHODIST CHURCH PROCEED STRAIGHT VIA SECTION 1 TAXI RANK VIA EKHUZANI, VIA EMBONGOLWENI, VIA BP GARAGE, VIA IKHWEZI SECTION, VIA MADADENI POLICE STATION AT THE ROBOT TURN LEFT PROCEED STRAIGHT ENTER MAGISTRATE AND WELFARE OFFICE PARKING AND LOAD / OFFLOAD. RETURN THE SAME ROUTE TO MADADENI CHECKERS.</p>
<p>12.18</p>	<p>MADADENI TO OSIZWENI FROM MADADENI TO OSIZWENI TOWNSHIP FROM MAGISTRATE OFFICE, MADADENI TOWNSHIP, TURN LEFT ENTER ROAD BETWEEN SECTION 2 AND MUNICIPALITY OFFICES. TURN RIGHT AT BP GARAGE PROCEED STRAIGHT VIA IMBONGOLWENI CHURCH, VIA KHUZANI SHOPPING CENTRE VIA METHODIST CHURCH. SECTIONS 1 PROCEED STRAIGHT AT FOUR WAY STOP ON ROAD BETWEEN RIVERSIDE HOUSES AND SECTION 3 TURN RIGHT AT KWAMABOYA. VIA EHASHINI STOP. VIA ST HOHN CHURCH, TURN RIGHT AT CHECKERS SHOPPING CENTER VIA CLINIC SECTION 3, TURN LEFT AT CLINIC, AND PROCEED VIA MADADENI LIBRARY, VIA BEER WHOLESAL DEPORT, VIA MAZIBUYE TESTING STATION. PROCEED STRAIGHT, AT ZENZELE SHOPPING CENTER, TURN RIGHT AND TURN LEFT VIA MADADENI HOSPITAL ROAD BETWEEN SECTION 6 AND MADADENI HOSPITAL, TURN LEFT AT AMAZULU HIGH SCHOOL, TURN RIGHT AT ROAD INTERSECTION (ROAD BETWEEN SECTION 6 AND SECTION7), VIA MADODA SHOPPING ENTERPRISE, TURN RIGHT AT MADADENI BREWERY VIA MOYOMUHLE TAXI RANK, TURN LEFT AT THE ROBOT ENTER ROAD TO OSIZWENI AND UTRECHT VIA NINE MILE STOP, VIA BLAUBOSCH AREA, TURN RIGHT AT EMPANGENI, TURN LEFT ENTER OSIZWENI TOWNSHIP (SOUTH), PROCEED STRAIGHT VIA QHUBIMFUNDO S. P. SCHOOL AND VIA XOLANI HIGH SCHOOL. TURN RIGHT AT KWAMASHU STOP. TURN LEFT AT MPHAZIMA RESTAURANT AND HLANGANANI SHOPPING CENTRE, PROCEED STRAIGHT, TURN RIGHT AT ROAD INTERSECTION VIA OSIZWENI BUSINESS ARE, VIA POST OFFICE (OSIZWENI) AND S.A.P.S. STATION, TURN LEFT PROCEED STRAIGHT TO TOP TANK, TURN LEFT KWAMBHOKO (SAND SUPPLY DEPORT) VIA LONG HOMES HOUSING, TURN RIGHT AT MATSHEKETSHENI SECTION, VIA KWA BOB SHOPPING CENTRE, AND MASKOPHASINI, TURN LEFT AT DEPOT. ON THE THIRD ROAD FROM KHUZANI SHOPPING CENTRE, TURN RIGHT VIA KWAMAKHANYA SHOPPING CENTER, TURN RIGHT AT KWA VILAKAZI CORNER HOUSE, VIA 5 STAR CENTRE AND FIRE STATION OSIZWENI, AND TURN RIGHT AT T.V. LIQUOR STORE. PROCEED STRAIGHT VIA KAKALASPAN AREA (RURAL AREA) VIA MILLENNIUM CASH STORE. EMPOMPINI RETURN SAME ROUTE TO MADADENI TOWNSHIP.</p>



## transport

Department:  
Transport  
Province of KwaZulu-Natal

## GAZETTE

LGKZNG03-2019-  
APR

REGION: ALL

12.19	<p><b>MADADENI TO NEWCASTLE</b></p> <p>FROM P1 SECTION 7(P) PROCEED STRAIGHT TO KWAMAKHULUKHULU SUPERMARKET, TURN LEFT AT THE CORNER PROCEED STRAIGHT, TURN RIGHT ENGULUBENI OR KUSAKUSA ENTER M-SECTION 7, VIA EYAKHO SHOPPING COMPLEX PROCEED STRAIGHT VIA EKHAMDUZE STORE, TURN LEFT AT LOKOTHWAYO BRICK &amp; TILE SUPPLY, TURN RIGHT AT EKHAMDUZELIQUOR STORE ENTER L SECTION PROCEED, STRAIGHT TURN RIGHT, AT INTERSECTION, ENTER ROAD BETWEEN SECTION 7 (L0 AND SECTION 6, TURN LEFT PROCEED STRAIGHT, VIA AMAZULU HIGH SCHOOL, TURN LEFT AT EYETHU MOTORS SPARES. PROCEED STRAIGHT ON ROAD BETWEEN MADADENI HOSPITAL AND SECTION 6, TURN LEFT AT ZENZELE SHOPPING CENTRE ENTER ROAD BETWEEN SECTION 5 MADADENI HOSPITAL, PROCEED STRAIGHT TURN RIGHT ENTER ROAD SECTION 5 AND OPEN VELD, VIA CRIPPLE CENTRE, VIA CIRCUIT OFFICE, VIA AMAJUBA TECHNOLOGY CENTRE PROCEED STRAIGHT TURN LEFT, VIA AMAJUBA COLLEGE, VIA MAGISTRATES OFFICE, VIA MADADENI POLICE STATION PROCEED STRAIGHT ACROSS ROBOT, TURN RIGHT ON P483 ROAD, TO NEWCASTLE, VIA MATUKUSA NEW SETTLEMENT, TURN RIGHT KEYWAY ROBOT ENTER ASIPHEPHE ROAD PROCEED STRAIGHT ENTER ALBERT WESSELS DRIVE, VIA EMABHODINI PROCEED STRAIGHT VIA ENGINE GARAGE, PROCEED STRAIGHT ACROSS 4 WAY STOP TURN RIGHT AT ROBOT INTO FARADAY STREET, VIA KADBRO VEHICLE TESTING ENTER HARDWICK STREET, TURN OR PROCEED STRAIGHT, VIA VLAM CRESCENT TURN RIGHT AT HARDWICK STREET PROCEED STRAIGHT, TURN LEFT KINGS HOTEL ENTER HARDING STREET PROCEED STRAIGHT, TURN LEFT. ALLEN STREET PROCEED STRAIGHT, TURN LEFT AT KIRKLAND STREET, TURN RIGHT AT VOORTREKKER STREET PROCEED STRAIGHT TERMINUS ENTER APPROVED NEWCASTLE TAXI RANK. RETURN SAME ROUTE TO P1 SECTION7.</p>
12.20	<p><b>NEWCASTLE TO MONDLO</b></p> <p>FROM APPROVED TAXI RANK IN NEWCASTLE PROCEED STRAIGHT ACROSS TERMINUS STREET INTO VOORTREKKER STREET, TURN LEFT AT KIRKLAND STREET, TURN RIGHT AT ALLEN STREET PROCEED STRAIGHT, VIA ARBOR PARK SUBURB. TURN LEFT ENTER N11 ROAD, TURN RIGHT INTO P483 ROAD VIA OSIZWENI TO UTRECHT, TURN RIGHT AT UTRECHT ROAD INTERSECTION ENTER ROAD R34 ROAD. PROCEED STRAIGHT AT BLOOD RIVER PROCEED STRAIGHT ACROSS R33 ROAD ENTER P54 ROAD TO NQUTHU, TURN LEFT AT KWAGRACE SHOPPING CENTRE PROCEED STRAIGHT ON THAT ROAD ENTER MONDLO. TURN LEFT TO MONDLO TAXI RANK. RETURN SAME ROUTE TO NEWCASTLE.</p>
12.21	<p><b>NEWCASTLE TO NQUTU</b></p> <p>FROM APPROVES TAXI RANK IN NEWCASTLE PROCEED STRAIGHT ACROSS TERMINUS STREET INTO VOORTREKKER STREET, TURN LEFT AT KIRKLAND STREET, TURN RIGHT AT ALLEN STREET PROCEED STRAIGHT, VIA ARBOR PARK SUBURB, TURN LEFT ENTER N11 ROAD THEN TURN RIGHT INTO P483 ROAD VIA OSIZWENI ROAD TO UTRECHT, TURN RIGHT AT UTRECHT ROAD INTERSECTION ENTER R34 ROAD. PROCEED STRAIGHT AT BLOOD RIVER CROSSROAD PROCEED ACROSS R33 ROAD ENTER P54 ROAD TO NQUTHU APPROVED TAXI RANK DESTINATION, RETURN SAME ROUTE TO NEWCASTLE.</p>
12.22	<p><b>NEWCASTLE TO PAULPIETERSBURG</b></p> <p>FROM NEWCASTLE TAXI RANK, PROCEED STRAIGHT ACROSS TERMINUS STREET INTO VOORTREKKER STREET PROCEED STRAIGHT, TURN LEFT AT KIRKLAND STREET, TURN RIGHT AT ALLEN STREET PROCEED STRAIGHT VIA ARBOR PARK SUBURB, TURN LEFT ENTER N11 ROAD PROCEED STRAIGHT, TURN RIGHT INTO P483 VIA OSIZWENI TO UTRECHT, TURN RIGHT AT UTRECHT ROAD INTERSECTION ENTER R34 ROAD PROCEED STRAIGHT, TURN LEFT AT BLOOD RIVER ENTER R33 ROAD AND R34 PROCEED STRAIGHT TO VRYHEID, TURN LEFT AT STILWATER BP GARAGE PROCEED STRAIGHT ENTER R33 ROAD TO PAULPIETERSBURG TURN RIGHT AT KRUGER STREET PROCEED STRAIGHT ENTER PAULPIETERSBURG TAXI RANK. RETURN SAME ROUTE TO NEWCASTLE.</p>
12.23	<p><b>NEWCASTLE TO DANNHAUSER</b></p> <p>FROM NEWCASTLE TAXI RANK ENTER TERMINUS STREET, TURN LEFT AT VOORTREKKER STREET TURN LEFT KIRKLAND STREET, TURN RIGHT INTO ALLEN STREET PROCEED STRAIGHT TO ARBOR PARK SUBURB, TURN RIGHT INTO N11 ROAD PROCEED STRAIGHT TO BALLENGICH TURN LEFT INTO R621 ROAD TO SKOBARIN SETTLEMENT PROCEED STRAIGHT TURN RIGHT ENTER DANNHAUSER TOWN TURN LEFT TO DANNHAUSER APPROVED TAXI RANK, RETURN WITH SAME ROUTE TO NEWCASTLE.</p>
12.24	<p><b>NEWCASTLE TO WITBANK</b></p> <p>FROM NEWCASTLE TAXI RANK EXIT WITH VOLTREKKER STREET AND TURN LEFT TO 34 KIRKLAND STREET AND TURN LEFT INTO 31 ALLENSTREET ENTER VOLKRUST WITH LAINGSNEK STREET TO AMESFOORT N11 ENTER WITH SCHEOING STREET TURN LEFT TO SYBRAND VAN NIE KERK STREET R39 TO MARGEZON ENTER WITH R39 TURN RIGHT TO R17 TURN LEFT TO R39 TO BETHAL ENTER WITH R545.</p>





**transport**

Department:  
Transport  
Province of KwaZulu-Natal

**GAZETTE**

**LGKZNG03-2019-  
APR  
REGION: ALL**

<p>1) <b>Application Number:</b> APP0110420</p> <p>3) <b>Applicant:</b> TMT SITHOLE <b>ID NO.</b> 7803026216085 <b>Association:</b> KWANDENGEZI TAXI OWNERS ASSOCIATION</p> <p>5) <b>Existing Licence Holder:</b> PS NDAWONDE <b>ID NO.</b> 7905020373083</p> <p>7) <b>Type of application:</b> NORMAL TRANSFER</p> <p>9) <b>Vehicle Type:</b> MINIBUS</p> <p>11) <b>Region:</b> DURBAN WEST</p>	<p>2) <b>Gazette Number:</b> LGKZNG03-2019-APR</p> <p>4) <b>Applicant Address:</b> 28275 NERINA ROAD MOZAMBIQUE AREA MARIANHILL 3610</p> <p>6) <b>Existing Licence Holder Address:</b> P O BOX 34 UMKOMAAS KWA-ZULU NATAL 4170</p> <p>8) <b>Operating Licence Number:</b> LGKZN1503001870</p> <p>10) 1 X 15 (SEATED) + 0 (STANDING)</p>
<p>12.1</p>	<p><b>KWANDENGEZI TO PINETOWN</b></p> <p>FROM KWANDENGEZI TAXI RANK IN TOM-TOM ROAD, RIGHT INTO AND ALONG OLD RICHMOND ROAD (MR518 WHICH BECOMES MR468), TURN LEFT INTO THE M1, PROCEED INTO AND ALONG RICHMOND ROAD, INTO WESTMEAD AND BACK INTO RICHMOND ROAD, INTO AND ALONG OLD MAIN ROAD, TURN RIGHT INTO ANDERSON STREET TAXI RANK IN PINETOWN, AND RETURN TO KWANDENGEZI TAXI RANK AND RETURN USING THE SAME ROUTE.</p> <p>KWANDENGEZI TO NEW GERMANY AND RETURN: FROM KWANDENGEZI TAXI RANK IN TOM-TOM ROAD, RIGHT INTO AND ALONG OLD RICHMOND ROAD, TURN LEFT INTO THE M1, PROCEED INTO AND ALONG RICHMOND ROAD, INTO AND ALONG OLD MAIN ROAD, INTO CROMPTON STREET, INTO SHEPSTONE ROAD (M32), INTO ESTON ROAD AND PROCEED TO ANDERSON STREET TAXI RANK ALONG CROMPTON STREET, LAUTH ROAD, GLENUGIE ROAD, OLD MAIN ROAD INTO ANDERSON STREET AND RETURN TO KWANDENGEZI TAXI RANK USING THE SAME ROUTE.</p>
<p>12.2</p>	<p><b>KWANDENGEZI TO DURBAN METRO</b></p> <p>FROM KWANDENGEZI TAXI RANK IN TOM-TOM ROAD, RIGHT INTO AND ALONG OLD MAIN ROAD, INTO THE M1 WHICH BEBOMCES HIGGINSON HIGHWAY IN AN EASTERLY DIRECTION AND PROCEED INTO GRIMSBY ROAD, INTO SOUTH COAST ROAD, INTO M7, INTO UMBILO ROAD, INTO WARWICK AVENUE, INTO ALICE STREET, LEFT INTO LEOPOLD STREET AND PROCEED TO CANNONGATE TAXI RANK, AND RETURN TO KWANDE-NGEZI TAXI RANK GENERALLY ALONG THE SAME ROOUTE IN THE OPPOSITE DIRECTION.</p> <p>2.2 FROM KWANDENGEZI TAXI RANK IN TOM-TOM ROAD, RIGHT INTO AND ALONG OLD RICHMOND ROAD (MR518 WHICH BECOMES MR468), TURN LEFT INTO M1, PROCEED INTO AND ALONG RICHMOND ROAD TO THE ON-RAMP TO THE N3, TURN RIGHT ONTO THE N3 AND PROCEED ALONG THE WESTERN FREEWAY (EAST) INTO OLD DUTCH ROAD, INTO ALICE STREET, INTO SOLDIERS' WAY, RIGHT INTO QUEEN STREET, INTO PINE STREET, INTO RUSSEL STREET, LEFT INTO LEOPOLD STREET AND PROCEED TO CANNONGATE TAXI RANK, AND RETURN TO KWANDE-NGEZI TAXI RANK GENERALLY ALONG THE SAME ROUTE IN THE OPPOSITE DIRECTION.</p>



## transport

Department:  
Transport  
Province of KwaZulu-Natal

## GAZETTE

LGKZNG03-2019-  
APR

REGION: ALL

1) <b>Application Number:</b> APP0110426	2) <b>Gazette Number:</b> LGKZNG03-2019-APR
3) <b>Applicant:</b> SJ MTENGWANE <b>ID NO.</b> 7310195591082 <b>Association:</b> THUTHUKANI TAXI ASSOCIATION (HARDING)	4) <b>Applicant Address:</b> P.O BOX 558 HARDING 4680
5) <b>Existing Licence Holder:</b> Z MTENGWANE <b>ID NO.</b> 4205025311086	6) <b>Existing Licence Holder Address:</b> P.O. BOX 262 DURBAN KWAZULU NATAL KWA-ZULU NATAL 4072
7) <b>Type of application:</b> DECEASED TRANSFER AND NEW OPERATING LICENCE	8) <b>Operating Licence Number:</b> LKNKZN0112093
9) <b>Vehicle Type:</b> MINIBUS	10) 1 X 13 (SEATED) + 0 (STANDING)
11) <b>Region:</b> UGU-OGWINI	
12.1	HARDING TAXI RANK TO DURBAN.  APPROVED TAXI RANK IN HARDING , TURN LEFT TO FIELD STREET UPON REACHING THE INTERSECTION, TURN LEFT INTO LIVINGSTONE STREET UNTIL APPROACHING LIVINGSTONE / HAWKINS STREET INTERSECTION, TURN RIGHT INTO HAWKINS STREET LEADING TO N2. PROCEED ALONG N2 AND TURN TO THE RIGHT (EAST) PROCEED AND TURN LEFT INTO JOYNER ROAD, TURN LEFT INTO PROSPECTON ROAD, TURN RIGHT TO WILCOX ROAD, TURN RIGHT TO OLD MAIN ROAD (TE HUIS), TURN RIGHT TO MOBENI ROAD JOIN HIMALAYAS ROAD (PENDLEBURY ROAD), TO RANK 59A (OFFLOAD & LOAD), (SWINTON ROAD), PROCEED TO N2 UNTIL YOU JOIN SMITH STREET, WARWICK AVENUE, OLD DUTCH ROAD, CENTENARY UNTIL YOU JOIN SMITH STREET, WARWICK AVENUE, OLD DUTCH ROAD, CENTENARY UNTIL YOU REACH RANK B. OFFLOAD, LOAD AND RETURN ALONG THE FORWARD ROUTE IN REVERSE.
12.2	HARDING TO PORT SHEPSTONE  UPON LEAVING HARDING TAXI RANK, TURN LEFT TO FIELD STREET UPON REACHING THE INTERSECTION, TURN LEFT INTO LIVINGSTONE STREET UNTIL APPROACHING THE LIVINGSTONE / HAWKINS STREET INTERSECTION, AND TURN RIGHT INTO HAWKINS STREET LEADING TO N2. PROCEED ALONG N2, TURN TO THE RIGHT (EAST) AND PROCEED TO APPROVED TAXI RANK IN PORT SHEPSTONE. OFFLOAD, LOAD AND RETURN ALONG THE FORWARD ROUTE IN REVERSE.
12.3	HARDING TAXI RANK TO IZINGOLWENI.  FROM APPROVED TAXI RANK IN HARDING, TURN LEFT INTO FIELD STREET UPON REACHING THE INTERSECTION YOU TURN LEFT INTO LIVINGSTONE STREET UNTIL YOU APPROACH THE LIVINGSTONE / HAWKINS STREET INTERSECTION; TURN RIGHT INTO HAWKINS STREET LEADING TO N2. PROCEED ALONG N2 AND TURN TO THE RIGHT (EAST) PROCEED UNTIL YOU TURN TO THE RIGHT INTO APPROVED TAXI RANK IN IZINGOLWENI. OFFLOAD, LOAD AND RETURN ALONG THE FORWARD ROUTE IN REVERSE.
12.4	HARDING TAXI RANK TO PIETERMARITZBURG.  FROM HARDING TAXI RANK, TURN LEFT TO FIELD STREET, UPON REACHING THE INTERSECTION, TURN LEFT INTO LIVINGSTONE STREET UNTIL APPROACHING THE LIVINGSTONE / HAWKINS STREET INTERSECTION AND TURN RIGHT INTO HAWKINS STREET LEADING TO N2. AT N2, TURN TO THE LEFT (WEST) PROCEED UNTIL TURNING RIGHT TO R56. PROCEED ALONG R56 AND PASS UMZIMKULU, IXOPO, RICHMOND, AND AT PIETERMARITZBURG EITHER TURN LEFT INTO COLLEGE ROAD OR TURN LEFT INTO COMMERCIAL ROAD UNTIL JOINING LONGMARKET STREET INTO APPROVED TAXI RANK IN PIETERMARITZBURG. OFFLOAD, LOAD AND RETURN ALONG THE FORWARD ROUTE IN REVERSE.  ONLY DROP OFF AT MZIMKHULU, IXOPO AND RICHMOND.
12.5	HARDING TAXI RANK TO KOKSTAD.  FROM APPROVED TAXI RANK IN HARDING TURN LEFT INTO FIELD STREET UPON REACHING THE INTERSECTION, TURN LEFT INTO LIVINGSTONE STREET UNTIL YOU APPROACH THE LIVINGSTONE / HAWKINS STREET INTERSECTION TURN RIGHT INTO HAWKINS STREET LEADING TO N2. PROCEED ALONG N2 AND TURN LEFT (WEST) JOIN R56 AND PROCEED INTO APPROVED TAXI RANK IN KOKSTAD TAXI RANK OFFLOAD, LOAD AND RETURN ALONG THE FORWARD ROUTE IN REVERSE.



## transport

Department:  
Transport  
Province of KwaZulu-Natal

## GAZETTE

LGKZNG03-2019-  
APR

REGION: ALL

12.6	<p>HARDING TAXI RANK TO EGUGWINI.</p> <p>FROM APPROVED TAXI RANK IN HARDING TURN LEFT TO FIELD STREET UPON REACHING THE INTERSECTION, TURN LEFT INTO LIVINGSTONE STREET UNTIL APPROACHING THE LIVINGSTONE / HAWKINS STREET INTERSECTION; TURN RIGHT INTO HAWKINS STREET LEADING TO N2. PROCEED ALONG N2 AND TURN TO THE RIGHT, PROCEED UNTIL YOU TURN TO THE LEFT TO UMZIMKULU ROAD AND PROCEED INTO APPROVED TAXI RANK IN GUGWINI. OFFLOAD, LOAD AND RETURN ALONG THE FORWARD ROUTE IN REVERSE.</p>
12.7	<p>HARDING TO KWA-JALI</p> <p>FROM APPROVED TAXI RANK IN HARDING TURN LEFT TO FIELD STREET UPON REACHING THE INTERSECTION, TURN LEFT INTO LIVINGSTONE STREET UNTIL APPROACHING THE LIVINGSTONE / HAWKINS STREET INTERSECTION; AND TURN RIGHT INTO HAWKINS STREET LEADING TO N2. PROCEED ALONG N2 AND TURN LEFT (WEST), PROCEED UNTIL TURNING TO THE LEFT (WEZA ROAD), PROCEED AGAIN INTO APPROVED TAXI RANK IN KWA-JALI (D862). OFFLOAD, LOAD AND RETURN ALONG THE FORWARD ROUTE IN REVERSE.</p>
12.8	<p>HARDING TO EKHWEZI</p> <p>FROM APPROVED TAXI RANK IN HARDING TURN LEFT TO FIELD STREET UPON REACHING THE INTERSECTION, YOU TURN LEFT INTO LIVINGSTONE STREET UNTIL APPROACHING THE LIVINGSTONE / HAWKINS STREET INTERSECTION; TURN RIGHT INTO HAWKINS STREET LEADING TO N2. PROCEED ALONG N2 AND TURN LEFT (WEST) PROCEEDS INTO APPROVED TAXI RANK IN IKHWEZI (WEZA ROAD). OFFLOAD, LOAD AND RETURN ALONG THE FORWARD ROUTE IN REVERSE.</p>
12.9	<p>HARDING TAXI RANK TO WEZA SAWMILL.</p> <p>FROM APPROVED TAXI RANK IN HARDING TURN LEFT TO FIELD STREET UPON REACHING THE INTERSECTION, TURN LEFT INTO LIVINGSTONE STREET UNTIL YOU APPROACH THE LIVINGSTONE / HAWKINS STREET INTERSECTION; TURN RIGHT INTO HAWKINS STREET LEADING TO N2. PROCEED ALONG N2 AND TURN LEFT (WEZA ROAD) INTO APPROVED TAXI RANK IN SAWMILL. OFFLOAD, LOAD AND RETURN ALONG THE FORWARD ROUTE IN REVERSE.</p>
12.10	<p>HARDING TAXI RANK TO KWA MBOTHO.</p> <p>FROM APPROVED TAXI RANK IN HARDING TURN LEFT TO FIELD STREET UPON REACHING THE INTERSECTION TURN LEFT INTO LIVINGSTONE STREET UNTIL APPROACHING THE LIVINGSTONE / HAWKINS STREET INTERSECTION, TURN RIGHT INTO HAWKINS STREET LEADING TO N2. PROCEED ALONG N2 AND TURN RIGHT (EAST), PROCEED INTO APPROVED TAXI RANK IN KWAMBOTHO. OFFLOAD, LOAD AND RETURN ALONG THE FORWARD ROUTE IN REVERSE.</p>
12.11	<p>HARDING TO SANTOMBE</p> <p>FROM APPROVED TAXI RANK IN HARDING TURN LEFT TO FIELD STREET UPON REACHING THE INTERSECTION, TURN LEFT INTO LIVINGSTONE STREET UNTIL APPROACHING LIVINGSTONE / HAWKINS STREET INTERSECTION, TURN RIGHT INTO HAWKINS STREET LEADING TO N2. PROCEED ALONG N2 AND TURN RIGHT (EAST), PROCEED INTO APPROVED TAXI RANK IN SANTOMBE. OFFLOAD, LOAD AND RETURN ALONG THE FORWARD ROUTE IN REVERSE.</p>
12.12	<p>HARDING TAXI RANK TO NYUSWA.</p> <p>FROM APPROVED TAXI RANK IN HARDING TURN LEFT TO FIELD STREET UPON REACHING THE INTERSECTION, YOU TURN LEFT INTO LIVINGSTONE STREET UNTIL YOU APPROACH THE LIVINGSTONE / HAWKINS STREET INTERSECTION; TURN RIGHT INTO HAWKINS STREET LEADING TO N2. PROCEED ALONG N2 AND TURN RIGHT (EAST), PROCEED INTO APPROVED TAXI RANK IN NYUSWA. OFFLOAD, LOAD AND RETURN ALONG THE FORWARD ROUTE IN REVERSE.</p>
12.13	<p>HARDING TO RIETVLEI</p> <p>FROM APPROVED TAXI RANK IN HARDING TURN LEFT TO FIELD STREET UPON REACHING THE INTERSECTION, TURN LEFT INTO LIVINGSTONE STREET UNTIL APPROACHING THE LIVINGSTONE/HAWKINS STREET INTERSECTION; TURN RIGHT INTO HAWKINS STREET LEADING TO N2. PROCEED ALONG N2 AND TURN LEFT (WEZA) PROCEED UNTIL YOU JOIN R56 (MANUBER) AND TURN RIGHT AND PROCEED INTO APPROVED TAXI RANK IN RIETVLEI. OFFLOAD, LOAD AND RETURN ALONG THE FORWARD ROUTE IN REVERSE.</p>



## transport

Department:  
Transport  
Province of KwaZulu-Natal

## GAZETTE

LGKZNG03-2019-  
APR

REGION: ALL

12.14	<p><b>HARDING TO NGUNJINI</b></p> <p>FROM APPROVED TAXI RANK IN HARDING TURN LEFT TO FIELD STREET UPON REACHING THE INTERSECTION, YOU TURN LEFT INTO LIVINGSTONE STREET UNTIL YOU APPROACH THE LIVINGSTONE / HAWKINS STREET INTERSECTION; TURN RIGHT INTO HAWKINS STREET LEADING TO N2. PROCEED ALONG N2 AND TURN LEFT AND PROCEED UNTIL YOU TURN TO THE RIGHT AT SINGISI ROAD AND PROCEED INTO APPROVED TAXI RANK IN NGUNJINI. OFFLOAD, LOAD AND RETURN ALONG THE FORWARD ROUTE IN REVERSE.</p>
12.15	<p><b>HARDING TO KWA-GQIGQA</b></p> <p>FROM APPROVED TAXI RANK IN HARDING TURN LEFT TO FIELD STREET UPON REACHING THE INTERSECTION, LEFT INTO LIVINGSTONE STREET UNTIL APPROACHING THE LIVINGSTONE / HAWKINS STREET INTERSECTION, TURN RIGHT INTO HAWKINS STREET LEADING TO N2. AT HAWKINS STREET TURN LEFT AND PROCEED ALONG BIZANA ROAD UNTIL YOU TURN TO THE LEFT TO KWA-GQIGQA ROAD P327 AND PROCEED INTO APPROVED TAXI RANK. OFFLOAD, LOAD AND RETURN ALONG THE FORWARD ROUTE IN REVERSE.</p>
12.16	<p><b>HARDING TO KWAMACHI</b></p> <p>FROM APPROVED TAXI RANK IN HARDING TURN TO FIELD STREET UPON REACHING THE LIVINGSTONE / FIELD STREET INTERSECTION, YOU TURN LEFT INTO LIVINGSTONE STREET UNTIL YOU APPROACH THE LIVINGSTONE / HAWKINS STREET YOU TURN TO THE LEFT AND PROCEED WITH BIZANA ROAD UNTIL YOU TURN TO THE LEFT TO KWAMACHI ROAD P58 AND PROCEED INTO APPROVED TAXI RANK. OFFLOAD, LOAD AND RETURN ALONG THE FORWARD ROUTE IN REVERSE.</p>



**transport**

Department:  
Transport  
Province of KwaZulu-Natal

**GAZETTE**

LGKZNG03-2019-  
APR  
REGION: ALL

<p>1) <b>Application Number:</b> APP0110442</p> <p>3) <b>Applicant:</b> GLORIA THEMBILE ZUNGU <b>ID NO.</b> 6811180461083 <b>Association:</b> MOPHELA ESTON TAXI OWNERS ASSOCIATION</p> <p>5) <b>Existing Licence Holder:</b> SA ZUNGU <b>ID NO.</b> 6511185698081</p> <p>7) <b>Type of application:</b> NORMAL TRANSFER</p> <p>9) <b>Vehicle Type:</b> MINIBUS</p> <p>11) <b>Region:</b> DURBAN WEST</p>	<p>2) <b>Gazette Number:</b> LGKZNG03-2019-APR</p> <p>4) <b>Applicant Address:</b> P.O. BOX 369  CAMPERDOWN 3720</p> <p>6) <b>Existing Licence Holder Address:</b> P.O BOX 369 CAMPERDOWN  3720</p> <p>8) <b>Operating Licence Number:</b> LGKZN1503001797</p> <p>10) 1 X 13 (SEATED) + 0 (STANDING)</p>
<p>12.1</p>	<p>MOPHELA TO RICHMOND</p> <p>FROM APPROVED TAXI RANK AT ESTON (P21), INTO P24, TURN LEFT TO R624 TO RICHMOND, TURN RIGHT TO R56 RICHMOND AND IXOPO MAIN ROAD, TURN LEFT TO SHEPSTONE STREET TO TOWN, TURN RIGHT TO CHILLY STREET, RIGHT INTO NELSON STREET TO APPROVED TAXI RANK IN RICHMOND (CORNER OF CHILLY STREET AND NELSON STREET), DIRECT AND RETURN.</p> <p>FROM APPROVED TAXI RANK IN RICHMOND (CORNER CHILLY STREET AND NELSON STREET), INTO NELSON STREET, INTO CHILLY STREET, LEFT INTO SHEPSTONE STREET, RIGHT INTO R56 RICHMOND AND IXOPO MAIN ROAD, INTO P24, PROCEED TO APPROVED TAXI RANK IN ESTON (P21), DIRECT AND RETURN.</p>
<p>12.2</p>	<p>MOPHELA TO PIETERMARITZBURG</p> <p>FROM MOPHELA TO APPROVED TAXI RANK IN BERG STREET RANK NO. 2 – BELOW RETIEF STREET.</p> <p>FROM APPROVED TAXI RANK IN MOPHELA WHICH IS SITUATED AT THE CORNER OF MEYIWA ROAD AND SANKOTSHE AND MOPHELA ROAD, INTO P430, INTO P385, WHICH BECOMES UITKOMST STREET, CROSS OVER TO VAN DE PLANK SQUARE (PICK UP PASSENGERS ONLY, NO OFF LOADING PASSENGERS), BACK ONTO R103 TOWARDS UMLAAS ROAD, TURN RIGHT INTO R603, TOWARDS UMLAAS ROAD AND JOIN N3, TURN LEFT INTO CHURCH STREET / OLD GREYTOWN ROAD (R33), TURN RIGHT INTO EAST STREET, TURN LEFT INTO PIETERMARITZ STREET, TURN RIGHT INTO PINE STREET, TURN RIGHT INTO BERG STREET, TO THE RANK AT THE CORNER OF RETIEF AND BERG STREET, DIRECT AND RETURN.</p> <p>FROM APPROVED TAXI RANK IN BERG STREET (RANK NO.2) TO APPROVED TAXI RANK IN MOPHELA.</p> <p>FROM BERG STREET RANK (NO. 2), RIGHT INTO EAST STREET, WHICH BECOMES ECHO ROAD, INTO AND ALONG ORTHMANN ROAD, INTO AND ALONG N3, INTO P385 AND INTO P430 AND PROCEED TO APPROVED TAXI RANK IN MOPHELA (AT THE CORNER OF MEYIWA ROAD AND SANKOTSHE AND MOPHELA ROAD), DIRECT AND RETURN.</p>
<p>12.3</p>	<p>ESTON TO MID ILLOVO</p> <p>FROM APPROVED TAXI RANK IN ESTON (P21), TURN INTO R603, MID ILLOVO, PROCEED TO TAXI RANK AT SPAR, PASS ISMONT JABULA STORE AND KWA MATHIKANI STORE, DIRECT AND RETURN</p> <p>FROM APPROVED TAXI RANK IN MID ILLOVO, INTO R603, PROCEED TOWARDS APPROVED TAXI RANK IN ESTON (P21), DIRECT AND RETURN</p>



## transport

Department:  
Transport  
Province of KwaZulu-Natal

## GAZETTE

LGKZNG03-2019-  
APR

REGION: ALL

<b>12.4</b>	<p>FROM ESTON TAXI RANK (P21) TO ISIPINGO</p> <p>INBOUND.</p> <p>FROM APPROVED TAXI RANK AT ESTON (P21) INTO UMBUMBULU ROAD (R603), TURN LEFT AT FOLWENI OFF-RAMP AND INTO ISIPINGO, AT INTERSECTION OF ISIPINGO MAIN ROAD, TURN LEFT INTO ISIPINGO TAXI RANK, OPPOSITE ISIPINGO RAILWAY STATION, DIRECT AND RETURN</p> <p>OUTBOUND.</p> <p>FROM APPROVED TAXI RANK IN ISIPINGO (OPPOSITE ISIPINGO RAILWAY STATION), TURN RIGHT INTO ISIPINGO INTERSECTION AND PROCEED TOWARDS UMBUMBULU ROAD (R603) AND PROCEED TO APPROVED TAXI RANK AT ESTON (P21), DIRECT AND RETURN.</p>
<b>12.5</b>	<p>FROM ESTON RANK (P21) TO MOPHELA.</p> <p>OUTBOUND: FROM APPROVED TAXI RANK IN ESTON (P21), TURN RIGHT INTO (D72) MOPHELA ROAD, VIA NJOBOKAZI DRIVE, PROCEED TO MOPHELA TAXI RANK (P430).</p> <p>ALTERNATIVELY, TURN RIGHT TO MEYIWA ROAD TO MCOYI AT MPUMALANGA TAXI RANK, DIRECT AND RETURN.</p> <p>INBOUND: FROM APPROVED TAXI RANK IN MOPHELA (430), INTO MOPHELA ROAD VIA NJOBOKAZI, INTO P489, PROCEED TOWARDS TAXI RANK AT ESTON (P21).</p>



**transport**

Department:  
Transport  
Province of KwaZulu-Natal

**GAZETTE**

LGKZNG03-2019-  
APR  
REGION: ALL

1) <b>Application Number:</b> APP0110448	2) <b>Gazette Number:</b> LGKZNG03-2019-APR
3) <b>Applicant:</b> BN NGWENYA <b>ID NO.</b> 4904125462084 <b>Association:</b> BHEKITHEMBA TAXI ASSOCIATION	4) <b>Applicant Address:</b> BB723 UMLAZI TOWNSHIP UMLAZI KWA-ZULU NATAL 4066
5) <b>Existing Licence Holder:</b> NOT APPLICABLE <b>ID NO.</b> NOT APPLICABLE	6) <b>Existing Licence Holder Address:</b> NOT APPLICABLE
7) <b>Type of application:</b> NEW OPERATING LICENCE	8) <b>Operating Licence Number:</b> LGKZN1203000705
9) <b>Vehicle Type:</b> MINIBUS	10) 1 X 15 (SEATED) + 0 (STANDING)
11) <b>Region:</b> NINGIZMU 2	
12.1	SECTION CC TO ISIPINGO / PROSPECTON FROM CC SECTION TAXI RANK INTO SOUTH SPINAL ROAD, LEFT INTO 2104, LEFT INTO 2103 AND PROCEED TO M.R. 60 AND TURN LEFT INTO AND ALONG UMBUMBULU ROAD (M 35) AND PROCEED TO ISIPINGO OR PROSPECTON AS PER ROUTES 6.1 OR 6.2 AND RETURN ALONG THE SAME ROUTE IN REVERSE.
12.2	UMLAZI SECTIONAA TO ISIPINGO / PROSPECTON FROM AA SECTION TAXI RANK INTO DINIZULU GROOVE, RIGHT INTO BHUBESI LANE, RIGHT INTO DINGANE AVENUE, RIGHT INTO NGWENYA GROOVE, LEFT INTO BOYI SIMELANE AVENUE, LEFT INTO MPONGELE LANE AND PROCEED TO SIMELANE DRIVE. ENTER SOUTH SPINAL ROAD, LEFT INTO 2104, LEFT INTO 2103 TO MR 60 AND LEFT INTO UMBUMBULU ROAD (M 35) AND PROCEED AS PER ROUTE NO 1.
12.3	UMLAZI SECTIONAA TO ISIPINGO FROM M 35, LEFT INTO OLD MAIN ROAD, LEFT INTO ALEXANDRA AVENUE, RIGHT INTO THOMAS AVENUE AND PROCEED TO ISIPINGO TAXI RANK C AND RETURN ALONG THE SAME ROUTE IN REVERSE.
12.4	UMLAZI SECTIONZ TO ISIPINGO TO PROSPECTON PROCEED FROM M 35, LEFT INTO OLD MAIN ROAD, RIGHT INTO JEFFELS ROAD, INTO JOINER ROAD AND PROCEED INTO PROSPECTON ROAD RIGHT INTO AVENUE EAST, RETURN AND TURN RIGHT INTO PROSPECTON ROAD AND PROCEED, LEFT INTO WILCOX ROAD, INTO JEFFELS ROAD AND PROCEED INTO OLD MAIN ROAD AND PROCEED TO UMLAZI AS PER THE FORWARD ROUTE IN REVERSE.
12.5	M35 TO PROSPECTON ROAD FROM M35, LEFT INTO OLD MAIN ROAD, RIGHT INTO JEFFELS ROAD, INTO JOINER ROAD AND PROCEED INTO PROSPECTON ROAD, RIGHT INTO AVENUE EAST, RETURN AND TURN RIGHT INTO PROSPECTON ROAD AND PROCEED, INTO OLD MAIN ROAD AND PROCEED TO UMLAZI AS PER THE FORWARD ROUTE IN REVERSE.



## transport

Department:  
Transport  
Province of KwaZulu-Natal

## GAZETTE

LGKZNG03-2019-  
APR

REGION: ALL

12.6	<p>UMLAZI SECTIONZ TO ISIPINGO FROM ABOVE SECTIONS AND GOES TO M35 WITH THE FOLLOWING ROUTES 2103 AND M.R 60 TURN LEFT PF OLD MAIN ROAD ENTERED TO JEFFELS ROAD CONTINUE TO WILCOX ROAD TURN RIGHT OF PROSPECTION ROAD TURN LEFT OF N2 CONTINUE TO M4 (INKOSI ALBERT LUTHULI), GOES LEFT OF MOORE ROAD TURN RIGHT OF WARWICK AVENUE GOES TO THE RANK AT CITY MARKET ENTER WITH RIGHT OF WEST STREET ALIGHT ONLY, TURN WITH LEFT OF FIELD STREET ENTER WITH RIGHT OF VICTORIA STREET ENTER TO QUEEN STREET AT THE RANK (RANK 104).</p> <p>TO QUEEN STREET TAXI RANK, RIGHT OF ALBERT STREET, LEFT OF LEOPOLD STREET, LEFT OF MARKET ROAD INTO WILLIAMS/ SYDNEY ROAD, UMBILO ROAD / SARMA ROAD, EDWIN SWALES, RIGHT OF SOUTH COAST ROAD, LEFT OF HIMALAYAS ROAD, RIGHT OF M14 INTO N2 CONTINUE WITH THE ABOVE ROUTE WHICH GOES TO UMLAZI. IN M4 (INKOSI ALBERT LUTHULI) TURN RIGHT OF WEST STREET, TURN LEFT OF RUSSELS STREET, TURN RIGHT TO VICTORIA STREET, AND TURN RIGHT WITHQUEEN STRET AND GO TO RANK AT QUEEN STREET OR GOES TO QUEEN STREET AND TURN LEFT OF GREY STREET AND TURN RIGHT OF PINE STREET, WE TURN TO LEFT CONTINUE WITH DEVIS LANE IN THE RANK.</p> <p>FROM QUEEN STREET TAXI RANK TURN LEFT OF GREY STREET CONTINUE TO BROAD STREET TURN RIGHT OF SMITH STREET CONTINUED TO M14, AND CONTINUED TO N2 AND TURN LEFT TO PROSPECTION OFF RAMP ENTER WITH RIGHT OF PROSPECTON ROAD, CONTINUE WITH LEFT OF WILCOX ROAD, AND JOIN JEFFELS ROAD ENTER TO OLD MAIN ROAD,</p> <p>AND TURN RIGHT OF UMBUMBULULU ROAD (M35) AND GOES TO UMLAZI. IF WE START AT DEVIS LANE TAXI RANK WE TURN LEFT AND GOES TO SAVILLE STREET TURN RIGHT OF BROAD STREET AND WE RETURN BACK AS WE MENTIONED ABOVE.</p>
------	---





**transport**

Department:  
Transport  
Province of KwaZulu-Natal

**GAZETTE**

LGKZNG03-2019-  
APR

REGION: ALL

1) <b>Application Number:</b> APP0110455	2) <b>Gazette Number:</b> LGKZNG03-2019-APR
3) <b>Applicant:</b> THANDIWE EDISTA NENE <b>ID NO.</b> 5708170598083 <b>Association:</b> ST WENDOLINS KLAARWATER TAXI OWNERS ASS.	4) <b>Applicant Address:</b> 16666 MANGO DRIVE LUYANDA.  MARIANHILL 3 3610
5) <b>Existing Licence Holder:</b> TC NGCOBO <b>ID NO.</b> 7210215251081	6) <b>Existing Licence Holder Address:</b> PO BOX.33010 KLAARWATER KWAZULU-NATAL KWA-ZULU NATAL 3610
7) <b>Type of application:</b> NORMAL TRANSFER	8) <b>Operating Licence Number:</b> LGKZN1503000945
9) <b>Vehicle Type:</b> MINIBUS	10) 1 X 15 (SEATED) + 0 (STANDING)
11) <b>Region:</b> DURBAN WEST	
12.1	<p>ST WENDOLINS TO PINETOWN</p> <p>FROM APPROVED TAXI RANK IN ST WENDOLINS TURN RIGHT INTO M1 (RICHMOND ROAD) TURN LEFT INTO ABBOT FRANCIS ROAD, TURN RIGHT INTO HOSPITAL ROAD, LEFT INTO MARIANHILL HOSPITAL TAXI RANK AND BACK INTO HOSPITAL ROAD, TURN LEFT INTO ABBOT FRANCIS ROAD, TURN LEFT INTO M1 (RICHMOND ROAD) TURN LEFT INTO WESTMEAD ROAD, TURN RIGHT INTO CIRCUIT ROAD, TURN RIGHT INTO CLARK ROAD, TURN RIGHT INTO ALEXANDER ROAD, TURN LEFT INTO M1 (RICHMOND ROAD) BECOMING OLD MAIN ROAD, TURN RIGHT INTO ANDERSON ROAD STRAIGHT INTO ANDERSON TAXI RANK AND BACK TO ST WENDOLINS TAXI RANK.</p> <p>FROM ST WENDOLINS TAXI RANK ALONG KLAARWATER ROAD TO KLAARWATER, TURN RIGHT INTO INTAKE ROAD, TURN LEFT INTO M1 (RICHMOND ROAD), TURN LEFT INTO ABBOT FRANCIS ROAD, TURN RIGHT INTO HOSPITAL ROAD, LEFT INTO MARIANHILL HOSPITAL TAXI RANK AND BACK INTO HOSPITAL ROAD, TURN LEFT INTO ABBOT FRANCIS ROAD, TURN LEFT INTO M1 (RICHMOND ROAD) TURN LEFT INTO WESTMEAD ROAD, TURN RIGHT INTO CIRCUIT ROAD, TURN RIGHT INTO CLARK ROAD, TURN RIGHT INTO ALEXANDER ROAD, TURN LEFT INTO M1 (RICHMOND ROAD) BECOMING OLD MAIN ROAD, TURN RIGHT INTO ANDERSON ROAD STRAIGHT INTO ANDERSON TAXI RANK AND BACK TO KLAARWATER TAXI RANK AND ST WENDOLINS TAXI RANK.</p> <p>FROM ST WENDOLINS TAXI RANK INTO KLAARWATER ROAD, RIGHT INTO DERMAT ROAD TO LUGANDA, TURN LEFT INTO INTAKE ROAD, TURN LEFT INTO M1 (RICHMOND ROAD), TURN LEFT INTO ABBOT FRANCIS ROAD, TURN RIGHT INTO HOSPITAL ROAD, LEFT INTO MARIANHILL HOSPITAL TAXI RANK AND BACK INTO HOSPITAL ROAD, TURN LEFT INTO ABBOT FRANCIS ROAD, TURN LEFT INTO M1 (RICHMOND ROAD) TURN LEFT INTO WESTMEAD ROAD, TURN RIGHT INTO CIRCUIT ROAD, TURN RIGHT INTO CLARK ROAD, TURN RIGHT INTO ALEXANDER ROAD, TURN LEFT INTO M1 (RICHMOND ROAD) BECOMING OLD MAIN ROAD, TURN RIGHT INTO ANDERSON ROAD STRAIGHT INTO ANDERSON TAXI RANK AND BACK INTO LUGAND TAXI RANK KLAARWATER TAXI RANK AND ST WENDOLINS TAXI RANK.</p> <p>FROM ST WENDOLINS TAXI RANK TO WELDEDATCH WEST INTO DERMAT ROAD TURN RIGHT TO THORNTREE AVENUE JOINING SAVANNA DRIVE, TURN LEFT INTO M1 (RICHMOND ROAD) TURN LEFT INTO ABBOT FRANCIS ROAD, TURN RIGHT INTO HOSPITAL ROAD, LEFT INTO MARIANHILL HOSPITAL TAXI RANK AND BACK INTO HOSPITAL ROAD, TURN LEFT INTO ABBOT FRANCIS ROAD, TURN LEFT INTO M1 (RICHMOND ROAD) TURN LEFT INTO WESTMEAD ROAD, TURN RIGHT INTO CIRCUIT ROAD, TURN RIGHT INTO CLARK ROAD, TURN RIGHT INTO ALEXANDER ROAD, TURN LEFT INTO M1 (RICHMOND ROAD) BECOMING OLD MAIN ROAD.</p>
12.2	<p>ST WENDOLINS - DURBAN VIA JACOBS</p> <p>FROM ST WENDOLINS TAXI RANK TO WELBEDATCH WEST INTO DERMAR ROAD TURN RIGHT INTO THORNTREE AVENUE JOINING SAVANNA DRIVE, TURN RIGHT INTO M1 (HIGGINSON HIGHWAY), TURN LEFT INTO SOUTH COAST ROAD (R102) TURN LEFT INTO BARRIER LANE, TURN LEFT INTO QUALITY STREET, TURN LEFT INTO BALFOUR ROAD INTO JACOBS ROAD, TURN RIGHT INTO M4 PROCEED TO DURBAN, TURN LEFT INTO SMITH STREET, TURN RIGHT INTO WARWICK AVENUE TAXI RANK NO.107 WARWICK AVENUE AND RETURN TO ST WENDOLINS TAXI RANK.</p>



## transport

Department:  
Transport  
Province of KwaZulu-Natal

## GAZETTE

LGKZNG03-2019-  
APR

REGION: ALL

<b>12.3</b>	<p><b>ST WENDOLINS TO DURBAN</b></p> <p>2.1 FROM APPROVED TAXI RANK IN ST WENDOLINS, TURN RIGHT INTO M1 (RICHMOND ROAD) TURN RIGHT INTO N3 TURN LEFT INTO OLD DUCHT ROAD, TURN RIGHT INTO MARKET ROAD, RIGHT INTO SERVICE ROAD BEHIND ENGLISH MARKET, RIGHT INTO WARWICK AVENUE RANK NO.107 AND RETURN.</p> <p>2.2 FROM ST WENDOLINS TAXI RANK ALONG KLAARWATER ROAD TO KLAARWATER, TURN LEFT INTO M1 (RICHMOND ROAD) TURN RIGHT INTO N3 TURN LEFT INTO OLD DUTCH ROAD, JOINING ALICE STREET TURN RIGHT INTO SOLDIERS WAY, RIGHT INTO PINE STREET, TURN RIGHT INTO RUSSEL STREET, TURN LEFT INTO LEOPOLD STREET, LEFT MARKET ROAD, RIGHT SERVICE ROAD TO ENGLISH MARKET, RIGHT INTO WARWICK AVENUE RANK NO.107 AND BACK TO KLAARWATER AND ST WENDOLINS TAXI RANK.</p> <p>2.3 FROM ST WENDOLINS TAXI RANK ALONG KLAARWATER ROAD, DERMAT ROAD TO LUGANDA, TURN LEFT INTO INTAKE ROAD, TURN LEFT M1 TURN RIGHT INTO N3, TURN LEFT INTO OLD DUTCH ROAD, RIGHT MARKET ROAD, RIGHT SERVICE ROAD BEHIND ENGLISH MARKET, TURN LEFT INTO WARWICK PLACE PROCEED TO TAXI RANK NO.107 AND BACK TO LUGANDA AND ST WENDOLINS TAXI RANK.</p> <p>2.4 FROM ST WENDOLINS TAXI RANK TO WELBEDATCH WEST INTO DERMAT ROAD TO LUGANDA TURN RIGHT INTO THORNTREE AVENUE JOINING SAVANNA DRIVE, TURN RIGHT INTO M1, TURN LEFT INTO HANS DETTMAN HIGHWAY (M34) INTO LIMPUS ROAD, LEFT INTO (M5) UNDERWOOD ROAD, TURN RIGHT INTO STAPLETON ROAD, TURN RIGHT M13, TURN LEFT INTO N3, TURN LEFT INTO OLD DUTCH ROAD, RIGHT MARKET ROAD, RIGHT SERVICE ROAD BEHIND ENGLISH MARKET, RIGHT INTO WARWICK AVENUE TAXI RANK NO.107 AND BACK TO WELBEDATCH WEST AND ST WENDOLINS TAXI RANK.</p>
-------------	--

## MUNICIPAL NOTICES • MUNISIPALE KENNISGEWINGS

## MUNICIPAL NOTICE 48 OF 2019



Mthonjaneni Local Municipality

**PUBLIC NOTICE CALLING FOR INSPECTION OF SUPPLEMENTARY VALUATION ROLL AND  
LODGING OF OBJECTIONS**

Notice is hereby given in terms of Section 49 (1)(a)(i) read together with section 78(2) of the Local Government: Municipal Property Rates Act, 2004 (Act No. 6 of 2004), hereinafter referred to as the "Act", that the supplementary valuation roll for the financial year 2018/19 is open for public inspection at Mthonjaneni Local Municipality from 16<sup>th</sup> April 2019 to 16<sup>th</sup> May 2019.

In addition, the supplementary valuation roll is available at website [www.mthonjaneni.org.za](http://www.mthonjaneni.org.za). Registered owners who are not in possession of a postal address may collect their section 49 notices pertaining to their properties directly from the municipality's offices during office hours. The responsible official is Mrs. Jacobsen, Finance Department. Please bring a copy of your ID document.

An invitation is hereby made in terms of section 49(1)(a)(ii) read together with section 78(2) of the Act that any owner of property or other person who so desires should lodge an objection with the municipal manager in respect of any matter reflected in the supplementary valuation roll within the above-mentioned period.

Attention is specifically drawn to the fact that in terms of section 50(2) of the Act an objection must be in relation to a specific individual property and not against the supplementary valuation roll as such. The form for the lodging of an objection is obtainable at the following address or website [www.mthonjaneni.org.za](http://www.mthonjaneni.org.za) or at Mthonjaneni municipality offices.

The completed forms must be returned to Mthonjaneni Municipality offices, 21 Reinhold Street.

For enquiries please telephone or email [debtors@mthonjaneni.org.za](mailto:debtors@mthonjaneni.org.za)

  
Municipal Manager: P.P Sibiyi

Signature Date

**MUNICIPAL NOTICE 49 OF 2019**

Mthonjaneni Local Municipality

**PUBLIC NOTICE CALLING FOR INSPECTION OF SUPPLEMENTARY VALUATION ROLL AND  
LODGING OF OBJECTIONS**

Notice is hereby given in terms of Section 49 (1)(a)(i) read together with section 78(2) of the Local Government: Municipal Property Rates Act, 2004 (Act No. 6 of 2004), hereinafter referred to as the "Act", that the supplementary valuation roll for the financial year 2018/19 is open for public inspection at Mthonjaneni Local Municipality from 16<sup>th</sup> April 2019 to 16<sup>th</sup> May 2019.

In addition, the supplementary valuation roll is available at website [www.mthonjaneni.org.za](http://www.mthonjaneni.org.za). Registered owners who are not in possession of a postal address may collect their section 49 notices pertaining to their properties directly from the municipality's offices during office hours. The responsible official is Mrs. Jacobsen, Finance Department. Please bring a copy of your ID document.

An invitation is hereby made in terms of section 49(1)(a)(ii) read together with section 78(2) of the Act that any owner of property or other person who so desires should lodge an objection with the municipal manager in respect of any matter reflected in the supplementary valuation roll within the above-mentioned period.

Attention is specifically drawn to the fact that in terms of section 50(2) of the Act an objection must be in relation to a specific individual property and not against the supplementary valuation roll as such. The form for the lodging of an objection is obtainable at the following address or website [www.mthonjaneni.org.za](http://www.mthonjaneni.org.za) or at Mthonjaneni municipality offices.

The completed forms must be returned to Mthonjaneni Municipality offices, 21 Reinhold Street.

For enquiries please telephone or email [debtors@mthonjaneni.org.za](mailto:debtors@mthonjaneni.org.za)

  
\_\_\_\_\_  
**Municipal Manager: P.P Sibiyi**

**Signature Date**

MUNICIPAL NOTICE 50 OF 2019



# **HARRY GWALA DISTRICT MUNICIPALITY**

## **Amendment of the Municipal health services By-Laws – Tariff of Charges June 2018**

## **BACKGROUND**

The Harry Gwala District Municipality has introduced in the amendment of its Municipal Health Services By-laws (June 2018) the tariff charges for the rendering of specific services with regards to Environmental Health. There is a need to make provision for tariffs to prevent a situation arising where the council subsidizes users unnecessarily and also to ensure a uniform of charges structure for Harry Gwala District Municipality which will further ensure compliance.

Thought was given to the following aspects when the Tariffs of Charges were decided upon:

- (a) Users and consumers of municipal services should be treated equitable in the application of the tariffs of charges.
- (b) The amount individual users or consumers pay for services should generally be in proportion to their use of that service.
- (c) Tariffs of charges must reflect the costs reasonably associated with rendering the service, and
- (d) Tariffs of charges must be set at levels that facilitate the financial sustainability of the service.
- (e) Future increase of tariffs of charges will be guided by the annual percentage determined by the Finance department for annual increase.

## **LEGISLATIVE FRAMEWORK**

Determination of Environmental Health Charges is based to the following legislation; Section 17(3) (a) (ii) and 22(a) (i) and (ii) of the Local Government: Municipal Finance Management Act, 2003 (Act 56 of 2003) and section 21, 21A (1) and 75A(3)(a)(b) and (c) of the Local Government Municipal System Act, 2000 (Act 32 of 2000) as amended, it is hereby notified that Harry Gwala District Municipality has in terms of Sections 11(3)(i) and 75A(1) and (2) of the Local Government: Municipal Systems Act 2000 (Act 32 of 2000), as amended, read with section 24(2)(c)(ii) of the Local Government: Municipal Finance Management Act, 2003 (Act 56 of 2003), amended its tariffs of charges for Municipal Health Services with effect from July 2018.

**The following table reflects the council approved Tariffs of Charges for Municipal Health Services:**

<b>SERVICE</b>	<b>PRESENT TARIFF</b>
1. Application to conduct a business of:	R
(a) Application for COA and COC	675.00
(b) Vending Food	120.00
(c) Escort agencies, night clubs, massage parlours and adult clubs	3360.00
2. Issuing of a duplicate Certificate	120.00
3. Amendment of COA and COC.	120.00
4. Amendment of a condition on the endorsement to an issued COC and COA.	155.00
5. Re-inspection of a food premises for the removal of a prohibition	1075.00
6. Issuing of an export certificate for foodstuffs.	1075.00
7. Sampling and analysis boreholes intended for human consumption.	1075.00
8. Sampling and analysis of a communal swimming pool	425.00
9. Issuing of a permit for a service to remove human excrement.	650.00
10. Issuing of a certificate to conduct a child care service.	650.00
11. Issuing of destruction of food certificates.	650.00
12. Issuing of a COA to introduce milk and/or milk products into the Municipal area for human consumption.	650.00

**CONTINUES ON PAGE 514 - PART 5**





KWAZULU-NATAL PROVINCE  
KWAZULU-NATAL PROVINSIE  
ISIFUNDAZWE SAKWAZULU-NATALI

**Provincial Gazette • Provinsiale Koerant • Igazethi Yesifundazwe**

*(Registered at the post office as a newspaper) • (As 'n nuusblad by die poskantoor geregistreer)*  
*(Irejistiwee njengephephandaba eposihhovisi)*

Vol. 13

PIETERMARITZBURG

9 MAY 2019  
9 MEI 2019  
9 KUNHLABA 2019

No. 2073

**PART 5 OF 5**

**We all have the power to prevent AIDS**



**AIDS  
HELPLINE**

**0800 012 322**

DEPARTMENT OF HEALTH

**Prevention is the cure**

N.B. The Government Printing Works will not be held responsible for the quality of "Hard Copies" or "Electronic Files" submitted for publication purposes

ISSN 1994-4558



02073



9 771994 455008

## MUNICIPAL NOTICE 51 OF 2019



## PUBLIC NOTICE

**AMENDMENT TO THE UMLATHUZE SPATIAL PLANNING AND LAND USE  
MANAGEMENT BYLAW, 2017**

The uMhlathuze Municipality has, in terms of Section 156 of the Constitution, 1996 (Act No. 108 of 1996) read in conjunction with section 12(3)(b) of the Local Government: Municipal Systems Act, 2000 (Act No. 32 of 2000), passed a resolution for the amendment of the uMhlathuze Spatial Planning and Land Use Management Bylaw, 2017.

The uMhlathuze Spatial Planning and Land Use Management Bylaw, 2017, was promulgated in the Provincial Gazette Number 1853 under Notice Number 93 dated 14 July 2017.

The following amendments to the uMhlathuze Spatial Planning and Land Use Management Bylaw, 2017, shall come into operation on the date of publication hereof:

**1. By the addition of the following definitions to the bylaw:**

**"Appeal Authority Registrar"** is the person appointed in terms of Section 64 of this By-law and has the same meaning as Municipal Manager for the purposes of an appeal;

**"intervener status"** means a person who has been granted status as an interested and affected party in terms of Regulation 31(1) of SPLUMA, read with Section 117 of this By-law;

**"Municipal Planning Registrar or Deputy Registrar"** means a municipal official designated or appointed in terms of either Section 17(1) or Section 17(2) of this By-law, whichever is applicable, or is acting as such in terms of Section 17(6) of this By-law and who performs the powers and functions as contemplated in Section 17(4)-(5) of this By-law;

**2. By deleting the current definitions in the bylaw listed below and by substituting them to read as follows:**

**"building line"** means a line parallel to any boundary of an erf within which no building or structure may be erected, the extent of which is prescribed in terms of the Land Use Scheme. It shall include a street building line frontage, side building lines and rear building line;

**"land development application"** means an application submitted to the Municipality in terms of Section 27(1) of this By-law;

**"Municipal Planning Approval Authority"** means the Municipal Planning Tribunal or Municipal Planning Authorised Official or Municipal Council delegated to determine and decide on land development applications in terms of this By-law;

**"public facility"** includes educational facilities, a nursing home, frail care unit, medical facility, playground, sports field, public open space, community centre, municipal office or hall, utility facilities, place of worship, cemetery, public transport facility and parking lot;

**"Record of Decision"** means a Record of Decision of an application for municipal planning approval, including any amendment thereto, or a judgment by the Municipal Planning Appeal Authority as contemplated in this By-law;

**"Spatial Development Framework"** means the Spatial Development Framework adopted by the Municipal Council in terms of Section 25(1) of the Municipal Systems Act and Section 20(1) of the SPLUMA;

**"the Land Use Scheme"** means the uMhlathuze Land Use Scheme adopted by the Municipal Council in terms of Chapter 5 of SPLUMA and this By-law;

**3. By the deletion of the following definition:**

**"land use scheme"** means the land use scheme adopted by the Municipality in terms of this By-law or any other national or provincial legislation;

**4. By the deletion of Section 2(4) and the substitution thereof with the following wording:**

**Application of By-law**

2.(4) No person may use or develop land unless the use or land development is permitted in terms of the Municipality's adopted land use scheme or approval granted in terms of this By-law.

**5. By the deletion of Section 4 and the substitution thereof with the following wording:**

4.The Municipality must have a Municipal Planning Approval Authority comprising of the following:–

- (a) the Municipal Planning Authorised Official;
- (b) the Municipal Planning Tribunal; and
- (c) the Municipal Council.

**6. By the deletion of Section 6(1) and the substitution thereof with the following wording:**

6.(1) The Municipal Council must:

- (a) establish a Municipal Planning Tribunal for its municipal area;
- (b) by agreement with one or more municipalities establish a joint Municipal Planning Tribunal; or
- (c) agree to the establishment of a district Municipal Planning Tribunal.

**7. By the deletion of Section 7(15) and the substitution thereof with the following wording:**

**Appointment and composition of the Municipal Planning Tribunal**

7. (15) In event of the Municipality deciding to appoint members to the Municipal Planning Tribunal as provided in Sub-section (2)(b) above, it shall comply with the call for nomination procedures as set out in the SPLUMA Regulations.

**8. By the deletion of Section 12(3) and the substitution thereof with the following wording:**

**Constitution of Municipal Planning Tribunal for Decision Making**

12. (3) The Chairperson of the Municipal Planning Tribunal must preside over a meeting of the Municipal Planning Tribunal. In the absence of the Chairperson and Deputy Chairperson, the attending members of the Municipal Planning Tribunal may designate a Presiding Officer by means of a proposal being seconded, provided that a quorum is present.

**9. By the deletion of Section 13 and the substitution thereof with the following wording:**

**Decision of Municipal Planning Tribunal**

- 13.(1) A recommendation or decision on an application for municipal planning approval is decided by a majority of all members present at a meeting of the Municipal Planning Tribunal.
- (2) In event of the equality of votes, the Chairperson or the designated Presiding Officer has a deciding vote.
- (3) The Chairperson or Presiding Officer must sign the minutes of the meeting recording the decision of the Municipal Planning Tribunal.
- (4) The decision of the Municipal Planning Tribunal shall be communicated to the parties in the application within 30 days from the date of making of such a decision.
- (5) The Municipal Planning Registrar shall keep a register of all municipal planning approvals it has made.
- (6) The Municipal Planning Tribunal shall after every three months provide a report to the Municipality on all land development applications it considered or determined and the outcomes thereof.

**10. By the deletion of Section 20(6) and the substitution thereof with the following wording:**

**Legal effect of land use scheme**

20. (6) The right to use land for a purpose may not be alienated or separated from the land to which it relates.

**11. By the deletion of Section 26 and the substitution thereof with the following wording:**

**Categorisation of land development applications for municipal planning approval**

26. The Municipal Council has prescribed, in accordance with Schedule 3 of this By-law, categories for all land development applications requiring municipal planning approval to be determined and decided by:
- (a) the Municipal Planning Tribunal;
  - (b) the Municipal Planning Authorised Official; and
  - (c) the Municipal Council.

**12. By the deletion of Section 27(1)(l) and the substitution thereof with the following wording:**

**Land development activities which require municipal planning approval**

- 27.(1)(l) material amendments to, or partial cancellation of a Municipal Planning Approval Authority's decision on an application for municipal planning approval or application for an Amending General Plan, read with Section 60A of this By-law;

**13. By the deletion of Section 31 and the substitution thereof with the following wording:**

**Application on land where a previous approval has not yet been finalised**

31. An application on land, which is subject to a previous land development approval and where conditions of approval have not yet been complied with, shall not be considered unless the previous approval is cancelled and re-applied for, or application is specifically made to amend such approval in terms of Section 27(1)(l) of this By-law.

14. **By the deletion of Section 32(1) and 32(2) and the substitution thereof with the following wording:**

**Procedures for applications for municipal planning approval**

32.(1) The Municipality has prescribed procedures in terms of Schedule 5 of this By-law for the submission and processing of all land development applications requiring approval.

(2) The Municipality has determined which applications must follow a public participation process. The extent of public consultation and procedure to be followed is set out in Schedule 4 of this By-law.

15. **By the deletion of Section 36(1) and the substitution thereof with the following wording:**

**Public Participation**

36.(1) The Municipal Planning Registrar must inform an applicant once it considers an application for land development to be complete. This signifies the commencement of the administrative phase of the application as set out in Regulation 16 of SPLUMA.

16. **By the deletion of Section 40 and the substitution thereof with the following wording:**

**Relationship between municipal planning approval and the land use scheme**

40. The Municipal Planning Approval Authority may not approve any land development activity as listed in Section 27(1) of this By-law, which is in conflict with the provisions of the land use scheme.

17. **By the deletion of Section 45 and the substitution thereof with the following wording:**

**Appeal against Municipal Planning Approval Authority's decision**

45. A person who intends to appeal the decision of the Municipal Planning Approval Authority may do so in line with the provisions of Chapter 5 of this By-law.

18. **By the deletion of Section 47**

19. **By the deletion of Section 50 and the substitution thereof with the following wording:**

**Disclosure that property is not registrable before compliance with conditions**

50. An agreement for the alienation of a subdivision of land or for consolidated land that was approved by a Municipal Planning Approval Authority, but for which it has not issued a certificate of compliance with conditions of approval, must contain a clause disclosing-

(a) that the owner has not yet complied with the conditions of approval; and

(b) that the property is not registrable as contemplated in Section 2 of the Alienation of Land Act, 1981 (Act No. 68 of 1981).

20. **By the deletion of Section 54(2) and the substitution thereof with the following wording:**

**Registration of ownership for subdivision of a property or consolidated property, or opening of township register**

54.(2) Subject to applicable national legislation, the Registrar of Deeds may not register land in separate ownership, unless the Municipality has issued a certificate in terms of Section 53 of SPLUMA and Section 48(1) of this By-law stating that the conditions of approval for the

subdivision of the land, consolidation of the land, or township establishment, have been complied with.

**21. By the deletion of Section 56(2) and the substitution thereof with the following wording:**

**Lodging of deeds, plans and documents with Registrar of Deeds pursuant to an application for the removal, amendment, or suspension of a restrictive condition of title or servitude and certificate of compliance with certain conditions of approval**

**56.(2)** A person may not apply to the Registrar of Deeds to record the removal, amendment, or suspension of a restrictive condition of title or servitude, unless the Municipality has issued a certificate in terms of Section 53 of SPLUMA and Section 48(1) of this By-law stating that the conditions of approval, have been complied with.

**22. By the deletion of Section 57 and the substitution thereof with the following wording:**

**Lapsing of municipal planning approval**

**57.** (1) Should the applicant fail to comply with the conditions of approval or conditions of establishment, the municipal planning approval lapses:

(a) after the time period specified by the Municipal Planning Approval Authority for compliance; or

(b) within a period of five years after the effective date of the Municipal Planning Approval Authority's decision.

(2) The Municipality must update its records, including its land use scheme, to reflect the lapsing of an application for municipal planning approval.

(3) The Surveyor General and Registrar of Deeds may require the Municipality to confirm in writing whether municipal planning approval for the subdivision of land, consolidation of land, notarial tying of adjacent properties, township establishment or the removal, amendment or suspension of a restrictive condition of title has lapsed.

**23. By the deletion of Section 59(1) and the substitution thereof with the following wording:**

**Application for a non-material amendment to a municipal planning approval**

**59.** (1) An applicant may apply for a non-material amendment to an existing municipal planning approval on his or her own initiative or at the request of the Municipality.

**24. By the addition of Section 60A to read as follows:**

**Material amendments to a municipal planning approval**

**60A.** (1) An application that cannot be considered a non-material amendment shall be submitted in terms of Section 27(1)(l) of this By-law as a material amendment to an existing municipal planning approval.

(2) An application in terms of Section 27(1)(l) of this By-law shall follow the processes as set out in Schedule 4 Item 5 and Schedule 5 of this Bylaw.

**25. By the deletion of Section 61 and the substitution thereof with the following wording:**

**Record of decision on a non-material or material amendment to a municipal planning approval**

**61.** (1) A Municipal Planning Approval Authority must:

(a) approve an application in whole or in part;

(b) approve an application subject to conditions;

- (c) postpone its decision on an application; or
  - (d) refuse an application.
- (2) Should an application for a non-material or material change to a municipal planning approval be approved, an amended record of decision must be issued.

**26. By the addition of Section 61A to read as follows:**

**Cancellation of a municipal planning approval**

- 61A.** (1) An applicant may apply to the Municipal Planning Registrar to cancel an existing municipal planning approval.
- (2) The Municipal Planning Registrar must inform an applicant of any processes that must first be followed in order to cancel an existing municipal planning approval, if any.
- (3) An applicant is responsible for any processes and costs relating to the cancellation of an existing municipal planning approval.

**27. By the deletion of Section 63 and the substitution thereof with the following wording:**

**Powers of the appeal authority**

- 63.** The appeal authority may:
- (a) dismiss an appeal and confirm the decision appealed against;
  - (b) uphold part of the appeal and-
    - (i) vary the decision appealed against;
    - (ii) set aside the decision and make a new decision; or
    - (iii) set aside the decision and remit the matter to the Municipal Planning Approval Authority, with or without directions to any person or body to take appropriate steps.
  - (c) Consider application by any person who has interest in the appeal to intervene as a party;
  - (d) Condone any failure by any party to an appeal to comply with its directions or time-limits provided in this By-law;
  - (e) Consider application to confirm invalidity of an appeal;
  - (f) Subpoena any person to come before it to testify or produce any document;
  - (g) Conduct any necessary site inspections or investigations;
  - (h) Decide any question concerning its own jurisdiction;
  - (i) Give directions relevant to its functions to any person in the service of the provincial administration, a provincial public entity, provincial government business entity or a Municipality relevant to matters referred to in this By-law;
  - (j) On its own initiative, obtain expert evidence or opinion; and
  - (k) Postpone an appeal for a reasonable period to obtain further information or advice.

**28. By the addition of Section 63A to read as follows:**

**Appointment, Functions and Powers of the Presiding Officer of the Appeal Authority**

- 63A.** (1) The Chairperson of the Executive Authority of the Municipality shall be the Presiding Officer relating to appeal proceedings, provided that he/she may delegate such authority to a member of the Executive Authority.
- (2) The Presiding Officer shall perform the functions as set out in Chapter 5 and Schedule 6 of this By-law.

**29. By the deletion of Section 64 and the substitution thereof with the following wording:**

**The Appeal Authority Registrar**

**64.**(1) The Municipality shall designate an official as the Appeal Authority Registrar and Deputy Registrar respectively.

(2) In the event that the Municipality has not designated the registrar, the Municipal Manager shall perform the functions of the registrar.

**30. By the addition of Section 64A to read as follows:**

**Powers of the Appeal Authority Registrar**

**64A.** The Appeal Authority Registrar:

(1) Shall provide administrative support relating to appeals as set out in this By-law, and provide administrative support to the Appeal Authority.

(2) May direct that an appeal be evaluated by an official of the Municipality or independent person who has relevant skills, knowledge, expertise or qualifications, to evaluate the appeal, and to determine the terms of reference for such official or person;

(3) May rule that an appeal is invalid if:

(a) it is not lodged within the time period contemplated in Schedule 6 Item 1(1) and/or by the persons identified in Schedule 6 Item 1(3) of this By-law; and/or

(b) it does not address the matters listed in Schedule 6 Item 2(1)(a)-(e) of this By-law.

**31. By the deletion of Section 65 and the substitution thereof with the following wording:**

**The Appeal Procedure**

**65.** The Municipality has prescribed the procedures for appeals in terms of Schedule 6 and applications for intervener status in terms of Schedule 6A of this By-law.

**32. By the deletion of Section 67 and the substitution thereof with the following wording:**

**Lodging of an appeal**

**67.** (1) A person who intends to appeal against the decision of the Municipal Planning Approval Authority may lodge a written appeal with the Appeal Authority Registrar or the Municipal Manager, if the registrar has not been appointed, within 21 days from the date of serving of notice.

(2) The written appeal shall set out fully the grounds of the appeal.

(3) A person who lodges an appeal must be required to pay the relevant application fee determined by the Municipality in terms of its tariffs and fees.

**33. By the deletion of Section 69**

**34. By the deletion of Section 70 and the substitution thereof with the following wording:**

**Evaluation and referral of an appeal**

**70.** (1) The Appeal Authority Registrar may appoint an official or independent person who has relevant skills, knowledge, expertise or qualifications to evaluate the merits of the appeal in writing.

(2) The independent person's evaluation report must include –



- (a) the details of the application for municipal planning approval and a summary of the procedure followed;
  - (b) the memorandum of appeal submitted;
  - (c) the responding memorandum in opposition to the appeal submitted, if any;
  - (d) the applicant's response to the responding memorandum, if any; and
  - (e) confirmation that appeal complies with SPLUMA, this By-law and any relevant procedure, or details of the defect, if it does not.
- (3) The Appeal Authority Registrar must refer the independent person's evaluation report and the accompanying documents to the Appeal Authority.

**35. By the deletion of Section 72(2) and the substitution thereof with the following wording:**

**Appeal hearing**

72.(2) The appeal proceeding shall be chaired by the Presiding Officer.

**36. By the deletion of Sections 78(4) and 78(5) and the substitution thereof with the following wording:**

**Appointment of Municipal Planning Enforcement Officer**

78.(4) A Municipality must issue a Municipal Planning Enforcement Officer with an appointment letter and card stating that he or she has been designated as an enforcement officer for the purposes of this By-law or must show proof that he or she is an enforcement officer.

(5) A Municipal Planning Enforcement Officer must produce a letter and card on request of any person affected by the exercise of a power in terms of this section.

**37. By the deletion of Section 80(2) and the substitution thereof with the following wording:**

**Powers and Functions of a Municipal Planning Enforcement Officer**

80.(2) A Municipal Planning Enforcement Officer in order to effect compliance with this By-law, land use scheme or municipal planning approval:

- (a) may at any reasonable time, after reasonable notice has been given or without prior notice, enter and inspect any land or enter a building for the purposes of ensuring compliance with this By-law;
- (b) may at any reasonable time and after reasonable notice has been given to the owner or occupier of the land or building, or without prior notice, enter and inspect a relevant private building outside its normal business hours, if entering upon the land or entering a building outside the Municipality's normal business hours is essential;
- (c) may be accompanied by an interpreter, a police official or any other person who may be able to assist with the inspection;
- (d) may question any person on that property who, in his or her opinion, may be able to furnish information on a matter to which this By-law relates;
- (e) may inspect and take a picture or video footage –
  - (i) of any article, substance, or machinery which is or was on the property; and
  - (ii) of any work performed on the land or any condition prevalent on the land;
- (f) may seize any document, record, article, substance, or machinery which, in his or her opinion, is necessary as evidence at the trial of any person charged with an offence under this By-law or the common law. A Municipal Planning Enforcement Officer must issue a receipt to the owner or person in control of document, record, article, substance, or machinery which he or she has seized;
- (g) may grant a user of a document or record the right to make copies of the book or record before its seizure;
- (h) may direct any person to appear before him or her at such time and place as may be agreed upon and question the person;

- (i) must leave the land or building as effectively secured against trespassers as he or she found it, if the owner or occupier is not present;
- (j) may issue notices to comply; and
- (k) may recommend the following measures as a means to prevent the continuation of an illegal land use:
  - (i) charging a monthly contravention penalty charge as contemplated in Section 83 of this By-law; and/or
  - (ii) reduction or disconnection of engineering services as contemplated in Section 84 of this By-law.

**38. By the deletion of Section 81(1) and the substitution thereof with the following wording:**

**Offences and penalties in relation to municipal planning approval**

**81.**(1) A person is guilty of an offence if he/she –

- (a) uses land, subdivides land, consolidates land, establishes a township, notarially ties adjacent land or erect buildings on a land contrary to the provisions of this By-law;
- (b) uses land, subdivides land, consolidates land, establishes a township, notarially tying adjacent land or erect buildings on land contrary to a provision of the land use scheme;
- (c) uses land, subdivides land, consolidates land, establishes a township, notarially tying adjacent land or erect buildings on land contrary to a restrictive condition of title or servitude;
- (d) uses land, subdivides land, consolidates land, establishes a township, notarially tying adjacent land or erect buildings on land contrary to a Municipal Planning Approval Authority's Record of Decision on land development application;
- (e) fails to disclose that land is not registrable or transferable;
- (f) removes a site notice declaring that an activity on land is unlawful;
- (g) offers or pays a reward for –
  - (i) the written support of an organ of state in support of a land development application or a non-material amendment to a Municipal Planning Approval Authority's decision;
  - (ii) the written support of a Traditional Council for an application for municipal planning approval or a non-material amendment to Municipality's a Municipal Planning Approval Authority's decision; or
  - (iii) the approval or refusal of a land development application or a non-material amendment to a Municipal Planning Approval Authority's decision;
- (h) requests or accepts a reward for –
  - (i) the written support of an organ of state in support of an application for municipal planning approval or a non-material amendment to a Municipal Planning Approval Authority's decision;
  - (ii) the written support of a Traditional Council for a land development application or a non-material amendment to a Municipal Planning Approval Authority's decision; or
  - (iii) the approval or refusal of an application for municipal planning approval or a non-material amendment to a Municipal Planning Approval Authority's decision.

**39. By the addition of Section 81A to read as follows:**

**Cancellation of Municipal Planning Approval due to non-compliance**

**81A.** (1) The Municipal Planning Approval Authority may cancel an approval issued in terms of Section 42(3)(a) and (b), should the applicant breach or fail to comply with the conditions of approval or conditions of establishment.

(2) Prior to cancellation of the approval, the Municipality shall issue a notice to comply as provided for in Schedule 7 of this By-law, and shall inform the owner to rectify any non-compliance within a set period of time.

(3) The decision to cancel an approval is final, and shall not be subject to any appeal process.

**40. By the deletion of Section 83(1) and the substitution thereof with the following wording:**

**Contravention penalty charge to prevent the continuation of an activity that constitutes an offence**

**83.(1)** The Municipality must impose a monthly contravention penalty charge to prevent the continuation of an activity that constitutes an offence contemplated Section 81(1)(a)-(d) in line with its Credit Control and Debt Management Policy and By-law and tariffs of fees, which charge shall be deemed a duty in terms of Section 118(3) of the Municipal Systems Act.

**41. By the deletion of Section 84(1) and the substitution thereof with the following wording:**

**Reduction or disconnection of engineering services to prevent the continuation of activity that constitutes an offence**

**84.(1)** In addition to the contravention penalty charge, as provided for in Section 83 of this By-law, the Municipality may reduce or disconnect engineering services to prevent the continuation of an activity that constitutes an offence contemplated Section 81(1)(a)-(d) without a court order in line with its Credit Control and Debt Management Policy and By-law.

**42. By the deletion of Section 85(2) and the substitution thereof with the following wording:**

**Lodging of complaint**

**85.(2)** A written complaint in which it is alleged that a person is committing an offence may be supported by relevant documentation and other evidence and contact details of the person lodging the complaint.

**43. By the deletion of Section 90 and the substitution thereof with the following wording:**

**Display of notice on land that activity is unlawful**

**90.** The Municipality must display a notice on site, if it obtained a temporary or final interdict to prevent use of land or erection of buildings contrary to this By-law, a land use scheme or a restrictive condition of title or servitude registered against the land or any other Condition(s) as imposed by a Municipal Planning Approval Authority, stating that –

- (a) the activity identified in the notice is unlawful;
- (b) a temporary or final interdict has been obtained to prevent the activity;
- (c) that any person who continues with the activity will be guilty of an offence; and
- (d) that any person who continues with the activity is liable on conviction as outlined in Section 81 and 82 of this By-law.

**44. By the deletion of Section 92 and the substitution thereof with the following wording:**

**Subsequent application for municipal planning approval**

**92. (1)** A person who is in contravention of this By-law may apply to the Municipal Planning Approval Authority to rectify the contravention as contemplated in Section 81(1) of this By-law in line with the Land Use Scheme, which application shall be considered a subsequent application and shall be submitted in terms of Section 27(1) of this By-law.

- (2) A person making a subsequent application must-
  - (a) cease the contravention until the application has been considered and approved; and
  - (b) submit an application; and
  - (c) pay the relevant contravention penalty charge levied in accordance with Section 83 of this By-law, if appropriate.
- (3) The Municipality shall confirm that the contravention has ceased.

(4) The Municipality shall cease enforcement action upon confirmation that the contravention has ceased.

**45. By the deletion of Section 93 and the substitution thereof with the following wording:**

**Offence and misconduct by a municipal official who approves the erection of buildings or use of land without prior approval in terms of the Act**

**93.**(1) An official is guilty of an offence and misconduct –

- (a) when authorising the use of land, subdivision of land, consolidation of land, the establishment of a township, notarially tying adjacent properties or erection of buildings on land without municipal planning approval, if municipal planning approval is required in terms of this By-law;
- (b) when authorising the use of land, subdivision of land, consolidation of land, the establishment of a township, notarially tying adjacent land or erection of buildings on land contrary to a provision of a land use scheme;
- (c) when authorising the use of land, subdivision of land, consolidation of land, the establishment of a township, notarially tying adjacent land or erection of buildings on land contrary to a Municipal Planning Approval Authority's approval as contemplated in Section 43 or Appeal Authority's decision contemplated in Section 73 of this By-law;
- (d) when authorising the use of land, subdivision of land, consolidation of land, the establishment of a township, notarially tying adjacent land or erection of buildings on land contrary to a restrictive condition of title or servitude; or
- (e) if the official certified that a condition of approval for municipal planning approval has been complied with, when it has not.

(2) An official is guilty of an offence in terms of this section, irrespective of whether or not the official was aware that prior approval is required for the erection of buildings in terms of this By-law.

(3) An official who is guilty of an offence in terms of this section is liable on conviction to a fine as contemplated in Section 81(5) and (6).

(4) An official who is guilty of misconduct under this section may be disciplined in accordance with the disciplinary code of the person's employer or the official's profession.

(5) It is a defence for an official charged in terms of this section if it can be proven that the official acted in an emergency to save human life, property or the environment.

**46. By the deletion of Section 94**

**47. By the deletion of Section 95**

**48. By the deletion of Section 101 and the substitution thereof with the following wording:**

**Delegations by Municipality**

**101.**(1) The Municipal Council may not delegate the following powers –

- (a) the power to decide an application for municipal planning approval for –
  - (i) the adoption of a land use scheme;
  - (ii) an amendment to a land use scheme that requires an amendment to the land use scheme regulations;
  - (iii) the repeal of a land use scheme; and
  - (iv) a material change to the Municipal Council's decision to adopt a land use scheme or to amend the land use scheme regulations.
- (b) the appointment of members of the Municipal Planning Tribunal;
- (c) the determination of the conditions subject to which a member of the Municipal Planning Tribunal holds office;
- (d) the removal of a member of the Municipal Planning Tribunal;

- (e) the designation of a Chairperson and Deputy Chairperson of the Municipal Planning Tribunal, provided that the Municipal Planning Tribunal may appoint a Presiding Officer to act as the Chairperson during a meeting should the Chairperson and Deputy Chairperson be unable to attend; and
- (f) the power to decide an appeal in terms of this By-law to a Municipal Planning Enforcement Officer.
- (2) A power conferred on –
- (a) a Municipal Planning Tribunal;
  - (b) Chairperson of a Municipal Planning Tribunal;
  - (c) a member of a Municipal Planning Tribunal;
  - (d) Municipal Planning Registrar; or
  - (e) Municipal Planning Authorised Official;
- may not be delegated, unless this By-law provides expressly otherwise.
- (3) A Municipality may delegate any power conferred on it in terms this By-law, other than the powers contemplated in Sub-sections (1) and (2) –
- (a) to a committee of the Municipality established in terms of Section 79(1)(a) of the Municipal Structures Act; or
  - (b) to an official employed by the Municipality.
- (4) A power or duty may –
- (a) be delegated to more than one functionary;
  - (b) be delegated to a named person or the holder of a specific office or position; and
  - (c) be delegated subject to any conditions or limitations that the Municipality considers necessary;
- (5) A delegation does not –
- (a) prevent the Municipal Council from exercising that power or performing the duty; or
  - (b) relieve the Municipal Council from being accountable for the exercise of the power or the performance of the duty.
- (6) An act performed by a delegated authority has the same force as if it had been done by the Municipal Council.
- (7) An act performed by a delegated authority, which was done within the scope of the delegation, remains in force and is not invalidated by reason of –
- (a) the Municipal Council electing afterwards to exercise that power or performing the function or duty; or
  - (b) a later amendment or withdrawal of a delegation.
- (8) A delegation in terms of this section –
- (a) must be in writing;
  - (b) must include the following details –
    - (i) the matter being delegated; and
    - (ii) the conditions subject to which the delegation is made, if any.
- (9) The Municipal Council may at any time amend the terms of a delegation, or revoke a delegation made in terms of this section.
- (10) A Municipality must keep an updated record of all delegations made in terms of this By-law.
- (11) Any act done in terms of a power conferred on the Municipality in terms of this By-law that is exercised without the necessary authority is voidable.

**49. By the deletion of Section 102 and the substitution thereof with the following wording:**

**Record of a land use scheme**

**102.** The Municipality's land use scheme map must be updated at least monthly to show amendments to the land use scheme that have been approved.

**50. By the deletion of Section 111(1) and the substitution thereof with the following wording:**

**Appointment of Expert Technical Advisor**

111.(1) The Municipality may appoint an Expert Technical Advisor to assist it in consideration and determination of any land development applications or appeals.

**51. By the deletion of Section 113 and the substitution thereof with the following wording:**

**Calculation of number of days**

113.(1) If this By-law prescribes a period for performing an action, the number of days must be calculated by excluding the first day, excluding any public holidays, and by including weekends and the last day, unless the last day happens to fall on a Saturday, Sunday or public holiday, in which case the first work day immediately following the Saturday, Sunday or public holiday must be regarded as the last day of the period.

(2) Days that the Municipal Council is officially in recess must be excluded from the period in which the Municipality must perform an action in terms of this By-law.

(3) Days between and including 16 December and 1 January of each year must be excluded from the period in which any party must perform an action in terms of this By-law, unless such action is required in terms of a court judgement or a delay in action would, in the opinion of the Municipality, lead to an impact on the environment and impact on safety or well-being.

**52. By the deletion of Section 115 and the substitution thereof with the following wording:**

**Effect of change of ownership of land to which a land development application relates**

115.(1) If land, which is the subject of a land development application, is transferred to a new owner, the new owner may continue with the application as the legal successor-in-title of the previous owner and the new owner shall be regarded as the applicant for the purposes of this By-law.

(2) A new owner must inform the Municipality in writing that he or she wishes to continue, or not, with an application and provide the Municipality with his or her contact details.

**53. By the deletion of Section 116(2) and the substitution thereof with the following wording:**

**Ceding of rights associated with a person who commented on a land development application to a new property owner**

116.(2) The new owner must provide the applicant and Municipality with a copy of the agreement to cede the rights and his or her contact details before the application is resolved by the Municipal Planning Authority.

**54. By the deletion of Section 117 and the substitution thereof with the following wording:**

**Application for intervener status in land development applications or appeals**

117.(1) As provided for in Regulation 31 of SPLUMA, any person may apply in writing to the Authorised Official or the Presiding Officer of the Appeal Authority to be granted intervener status in an existing application at any time during the proceedings, but within seven days of becoming aware of the proceedings.

(2) A petition for intervener status must provide the reasons for applying for intervener status, as provided for in Section 45(3) of SPLUMA, including:

- (a) when and how they became aware of the proceedings;

- (b) the reasons why the person did not raise their concerns or objections during the public participation process followed for the land development application;
  - (c) the reasons why the decision of the Municipal Planning Approval Authority would affect his or her rights, and/or how his or her rights may be adversely affected by the pending decision of the Appeal Authority;
  - (d) how the group has a direct concern in the proceedings if the petitioner represents a group of people;
  - (e) why the petitioner's interest would be impeded by the decision of the Municipal Planning Approval Authority or the Appeal Authority;
  - (f) why his or her interest is not adequately represented by the current parties to the proceedings; and
  - (g) how the petitioner could provide a different perspective on the issues before the Municipal Planning Approval Authority or the Appeal Authority.
- (3) In accordance with Section 31(2) of the Regulations, the petitioner must submit together with the petition to be granted intervener status an affidavit stating that he or she –
- (a) does not collude with any applicant, objector or appellant; and
  - (b) is willing to deal with or act in regard to the application or appeal as the Municipal Planning Approval Authority or Appeal Authority may direct.
- (4) The Authorised Official or the Presiding Officer of the Appeal Authority must consider the following matters when it decides an application for leave to intervene –
- (a) whether the applicant for intervention could be considered an interested person as contemplated in Section 45(4) of SPLUMA;
  - (b) whether public participation was required for the application;
  - (c) whether the applicant for intervention was given notice of the application;
  - (d) the applicant for intervention's motivation for the request to intervene;
  - (e) whether his or her rights have been affected by the decision of the Municipal Planning Authority or that his or her rights may be adversely affected by the decision of the Municipal Planning Authority and might therefore be adversely affected by the decision of the appeal authority;
  - (f) that the petitioner represents a group of people who have a direct concern in the proceedings;
  - (g) the ability of the petitioner to protect his or her interest would be impeded by the decision of the Municipal Planning Authority or appeal authority and that his or her interest is not adequately represented by the current parties to the proceedings;
  - (h) the written consent of all the other parties to the application or appeal to agree to the party intervening, if they did consent to the party intervening;
  - (i) prejudice that may be suffered by the applicant or any other person, including the public;
  - (j) the applicant for intervention's prospects of success;
  - (k) avoidance of unnecessary delay in the administration of justice;
  - (l) the convenience of the Municipal Planning Approval Authority or Appeal Authority;
  - (m) if a party applies to intervene in a land development application, whether the applicant for intervention is the only person who wishes to comment on the application, or if there are other persons who also made similar comments on the application;

- (n) if a party applies to intervene in an appeal;
  - (o) whether the applicant for intervention is the only person who wishes to appeal against the decision of the Municipal Planning Approval Authority, or if there are other appellants that also appealed against the decision on similar grounds;
  - (p) the importance of the appeal;
  - (q) the applicant for intervention's interest in the outcome of the appeal;
  - (r) whether the applicant will provide a different perspective on the issues before the Municipal Planning Approval Authority or the Appeal Authority, without expanding those issues; and
  - (s) any other relevant factor.
- (5) The Authorised Official or Presiding Officer of the Appeal Authority must –
- (a) approve; or
  - (b) refuse,
- an application for leave to intervene.
- (6) The Authorised Official or the Presiding Officer of the Appeal Authority may impose any reasonable conditions and may limit a person who applied for intervention's participation to the issues in which the person's interest has been established in its decision to grant leave to intervene.
- (7) If a person was granted leave to intervene in a land development application, the person must submit written comments on the application to the Municipal Planning Approval Authority in the manner and by the date determined by the Authorised Official in its decision to grant leave to intervene.
- (8) If a person was granted leave to intervene in an appeal, the person must participate in the appeal proceedings in the manner determined by the Presiding Officer of the Appeal Authority in its decision to grant leave to intervene.
- (9) A person who was granted leave to intervene in a land development application must be regarded as a person who commented on the application when the public was consulted, irrespective of whether or not public participation was required for the application.

**55. By the deletion of Section 118 and the substitution thereof with the following wording:**

- 118.** (1) This By-law is called the uMhlathuze Spatial Planning and Land Use Management By-law, 2017.
- (2) By means of publication in Provincial Gazette No. 1878, the commencement date of this By-law is 21 September 2017.
- (3) Any amendments to this By-law shall come into operation upon notice in the Provincial Gazette.

**56. By the deletion of Schedule 2 Item 2(b) and the substitution thereof with the following wording:**

**Activities that do not require municipal planning approval outside the area of a land use scheme**

- 2.** The following activities or land uses do not require municipal planning approval outside the area of a land use scheme –



- (b) in all other areas outside the land use scheme:
- (i) household dwelling;
  - (ii) subsistence agriculture; and
  - (iii) any other activity or land use that in the opinion of the Municipality does not require an application for municipal planning approval.

**57. By the deletion of Schedule 3 Item 7(g) and (o) and the substitution thereof with the following wording:**

**Category 1 Land Development Applications**

7. Category 1 land development applications for municipal planning approval include:
- (g) the cancellation or partial cancellation of a Municipal Planning Approval Authority's decision on an application for municipal planning approval or application for an Amending General Plan, except a decision to adopt or amend a land use scheme;
  - (o) any amendment to a decision on an application for municipal planning approval that was considered previously by the Municipal Planning Tribunal.

**58. By the deletion of Schedule 3 Item 8(i) and the substitution thereof with the following wording:**

**Category 2 Land Development Applications**

8. Category 2 land development applications for municipal planning approval include:
- (i) any amendment to a decision on an application for municipal planning approval that was considered previously by the Municipal Planning Authorised Official.

**59. By the deletion of Schedule 4 Item 5 and the substitution thereof with the following wording:**

**General Provisions**

5. Save for an immaterial amendment to correct an error, updating of reference or change of name, any amendment to an existing municipal planning approval granted shall follow a similar public participation process as followed during the original application procedure, unless the Municipality is of the opinion that the proposed amendment to the municipal planning approval would not affect the rights of the public. In such cases, the Municipality shall advise on the relevant public participation process to be undertaken, if any.

**60. By the addition of Schedule 5A Item 1(7) to read as follows:**

**Pre-application procedure**

- 1.(7) The applicant must submit an electronic copy of the full application document to the Municipal Planning Registrar, who shall notify the applicant in writing within 30 days after receipt of an application, or such further period as agreed upon with the applicant–
- (a) that the application may be submitted formally and that the relevant application fee must be paid; or
  - (b) of corrections and any additional plans, documents or other information required.

**61. By the deletion of Schedule 5A Item 8**

**62. By the substitution of the heading and the addition of Schedule 5A Item 9(5) to read as follows:**

**Public Participation or Giving Public Notice.—**

9.(5) An applicant must provide the Municipal Planning Registrar with proof that notice was given of an application for municipal planning approval.

**63. By the deletion of Schedule 5A Item 15 and the substitution thereof with the following wording:**

**Evaluation and Referral of application to Municipal Planning Approval Authority**

15. The Registered Planner must assess the merits of the application as required in terms of Section 37 of this By-law, and refer the application to the Municipal Planning Approval Authority within 30 days of:

- (a) the closing date for the lodging of comments as stated in the public notice, if no comments or objections were received; or
- (b) receipt of the written response from the Applicant as set out in Item 14(2), or receipt of the applicants letter waiving its right to respond to comments as set out in Item 14(3) of this Schedule; or
- (c) receipt of any document that is, in the Municipality's opinion, required and must accompany the application for municipal planning approval.

**64. By the deletion of Schedule 5A Item 17 and the substitution thereof with the following wording:**

**Time in which a Municipal Planning Authorised Official or a Municipal Planning Tribunal must decide an application**

17. If the Municipal Planning Approval Authority is a Municipal Planning Authorised Official or a Municipal Planning Tribunal, it must decide the application for municipal planning approval –

- (a) within 60 days of the closing date for representations, or receipt of the response to objections submitted, or receipt of any document that is, in the Municipality's opinion, required and must accompany the application for municipal planning approval, if the Municipal Planning Authorised Official or Municipal Planning Tribunal did not conduct a site inspection or hold a public hearing;
- (b) within 30 days after the date of the site inspection or public hearing, whichever is the later date, if Municipal Planning Authorised Official or Municipal Planning Tribunal did conduct a site inspection or held a public hearing; or
- (c) such further period as agreed upon with the applicant, which period may not exceed 180 days after:
  - (i) the closing date for representations, or receipt of the response to objections submitted; if the Municipal Planning Authorised Official or Municipal Planning Tribunal did not conduct a site inspection or hold a public hearing; or
  - (ii) conclusion of the site inspection or public hearing.

**65. By the deletion of Schedule 5A Item 21 and the substitution thereof with the following wording:**

**Record of decision**

21. (1) The Municipal Planning Registrar must, within 30 days after a decision relating to a planning application, serve notice of the decision on the applicant and every person who lodged a written comment.

(2) Notice to anyone who is a signatory to a joint petition or group representation, may be given to the—

- (a) authorised representative of the signatories if the petition or representation is lodged by a person claiming to be the authorised representative; or
- (b) person whose name appears first on the document, if no person claims to be the authorised representative of the signatories.

- (3) Notice to a signatory to a joint petition or group representation contemplated in Sub-item (2) constitutes notice to each person named in the joint petition or group representation.
- (4) If the land of a person who lodged comments on the application is transferred to a new owner, the comments are considered as having been lodged by the new owner.
- (5) A Municipal Planning Registrar must, within 14 days of a request by the applicant or any other person on whom notice was served, provide the applicant or that person—
  - (a) with a copy of the Municipality's decision and the reasons for the decision; and
  - (b) if the application was approved subject to conditions, with a copy of all the conditions imposed by the Municipality, together with the reasons for imposing those conditions.

**66. By the addition of Schedule 5A Item 22 to read as follows:**

**Cancellation of an existing municipal planning approval**

- 22.**(1) An applicant may apply to the Municipal Planning Registrar for the cancellation of an existing planning approval.
- (2) The Municipal Planning Registrar must inform an applicant of any processes that must first be followed in order to cancel an existing municipal planning approval, if any.
- (3) An applicant must submit any relevant documentation and pay any relevant costs as required by the Municipality.
- (4) The Municipal Planning Registrar shall confirm the cancellation in writing, and shall update the relevant application register accordingly.

**67. By the deletion of Schedule 5B Item 3 and the substitution thereof with the following wording:**

**Lodging of application**

- 3.**(1) An application for municipal planning approval for land development in recognised traditional settlement areas must include –
- (a) the name and contact details of the applicant;
  - (b) the name of the household which the applicant represents;
  - (c) the name of the Traditional Council or community;
  - (d) the name of the Inkosi of such traditional area and of the induna of such isiGodi, or the name of the land holding entity, if applicable;
  - (e) a letter in support of the application, signed by the Traditional Council or the land holding entity or other community leaders;
  - (f) a locality plan, GPS co-ordinates or a survey diagram;
  - (g) the written motivation for the proposed land development;
  - (h) photographic evidence of the site;
  - (i) a letter in support of the application, signed by the Ingonyama Trust Board or a valid lease agreement (if applicable);
  - (j) a Site Development Plan; and
  - (k) any other document or information which the Municipality may require.

**68. By the deletion of Schedule 5B Item 4 and the substitution thereof with the following wording:**

**Confirming availability of the land and completeness of application**

- 4.**(1) The Municipal Planning Registrar must, within 30 days of receipt of the application, or such further period as agreed upon with the applicant, assess the information submitted in terms of Item 3(1) above to determine if the application is complete.
- (2) If the information is complete, the Municipal Planning Registrar must –
- (a) verify that the land forms part of the recognised traditional settlement area; and
  - (b) compare the application to the Municipality's records of –
    - (i) other applications and approvals for municipal planning approval in the same area; and
    - (ii) land reserved for engineering services or public facilities in the area;

- to determine if the land is available for proposed use or development.
- (3) If it is established that the land which is the subject of the application for municipal planning approval is not available for various reasons, or that the application is incomplete, the Municipal Planning Registrar shall advise the applicant in writing within 30 days, or such further period as agreed upon with the applicant, of such discovery, calling upon the applicant to: –
- (a) withdraw the application; or
  - (b) amend the application in consultation with the relevant Traditional Council or land holding entity and the interested and affected person(s); and/or
  - (c) submit additional information.
- (4) The Municipality shall give the applicant 30 days from the date of the notice referred to in Sub-item (3) above, or such further period as agreed upon with the applicant, to either withdraw or amend the application.
- (5) If the applicant fails to respond in writing to the notice of the Municipality provided in Sub-item (3) above, on the expiry of the 30 day period, or such further period as agreed upon with the applicant, the application shall be deemed to have been withdrawn.
- (6) If the application is complete and no additional information is required, the Municipal Planning Registrar must within 14 days, give direction to the applicant, on what form of public participation process will be required.
- (7) The Municipal Planning Registrar may exempt the applicant from conducting any public participation process as provided in this By-law.
- (8) The applicant shall finalise the public participation process required in terms of Sub-item (6) above within 90 days, or such further period as agreed upon with the applicant, and submit written proof of such process to the Municipal Planning Registrar.
- (9) Should the applicant fail to submit written proof that the required public participation process has been finalized as provided for in Sub-item (8) above, the application shall be deemed to have been withdrawn.

**69. By the deletion of Schedule 5B Item 5 and the substitution thereof with the following wording:**

**Granting of municipal planning approval**

**5.(1) If –**

- (a) the application is complete;
- (b) the land forms part of a recognised traditional settlement area;
- (c) the land has not been claimed by any other person;
- (d) the land is not required for engineering services or public facilities;
- (e) the land is not prone to flooding or any other conditions that make it unsafe for human habitation;
- (f) the land has not been identified by the Minister responsible for Agriculture as high value agricultural land that is required for national food security;
- (g) the land is not environmentally sensitive;
- (h) the application is not contrary to the provisions of the land use scheme;
- (i) the Ingonyama Trust Board or any other land holding entity has no objection to the land being used for proposed land development or use; and
- (j) the required public participation process has been finalised and proof of such process has been submitted to the Municipality;

the Registered Planner must evaluate the application and refer the application within 60 days, or such further period as agreed upon with the applicant, to the Municipal Planning Approval Authority for consideration and approval in terms of this By-law.

- (2) The Municipal Planning Registrar must record all application documentation.
- (3) If the application is incomplete, the site is not available, or it is on land contemplated in Sub-item (1), the Municipal Planning Approval Authority may refuse the application.
- (4) The Municipal Planning Approval Authority may grant or refuse municipal planning applications for land development in recognised traditional settlement areas subject to any conditions.
- (5) The Municipal Planning Approval Authority may grant municipal planning approval for land development in a recognised traditional settlement area subject to a condition that the approval is attached to the applicant or the land, which is the subject of the application.

**70. By the deletion of Schedule 5B Item 6 and the substitution thereof with the following wording:**

**Record of decision**

6. (1) The Municipal Planning Registrar must, within 30 days after a decision relating to a planning application, serve notice of the decision on the applicant, the relevant Traditional Council or management of the communal land holding entity within which the land development application is located and every person who lodged a written comment.

(2) The applicant shall accept the conditions of approval in writing.

**71. By the addition of Schedule 5B Item 8 to read as follows:**

**Cancellation of an existing municipal planning approval**

8.(1) An applicant may apply to the Municipal Planning Registrar for the cancellation of an existing planning approval.

(2) An applicant must submit any relevant documentation and pay any relevant costs as required by the Municipality.

(3) The Municipal Planning Registrar shall confirm the cancellation in writing, and shall update the relevant application register accordingly.

**72. By the deletion of Schedule 6 Item 2(2) and the substitution thereof with the following wording:**

2.(2) The Appeal Authority may rule that an appeal is invalid if it does not address the matters listed in Sub-item 2(1)(a)-(e) of this Schedule.

**73. By the deletion of Schedule 6 Items 3(1) and (2) and the substitution thereof with the following wording:**

**Application for an extension of the period to lodge a written appeal or written opposition to an appeal**

3.(1) An applicant or a person who has a right of appeal and a person who is entitled to lodge a written opposition to an appeal, may, within the 21 days allowed for the lodging of an appeal or written opposition to an appeal, apply to the Municipal Manager or Appeal Authority Registrar for an extension of the period within which to lodge a written appeal or written opposition to an appeal.

(2) The application as referred to in Sub-item 3(1) must be submitted to the Municipal Manager or Appeal Authority Registrar.

**74. By the deletion of Schedule 6 Item 7**

**75. By the deletion of Schedule 6 Item 9(5) and the substitution thereof with the following wording:**

9.(5) If the written opposition to an appeal is not received within the time period contemplated in Sub-item 9(4), the Municipal Manager or Appeal Authority Registrar may rule that the written opposition to an appeal is invalid and will not be considered.

**76. By the amendment of the heading and deletion of Schedule 6 Item 10 and the substitution thereof with the following wording:**

**Determination whether additional information or skills are required to decide on an appeal**

10.(1) Upon receipt of the written opposition to an appeal as contemplated in Sub-item 9(4), the Appeal Authority Registrar must within 30 days submit information relevant to the appeal to the Presiding Officer, and make a recommendation relating to the matters described in Sub-item 10(2).

(2) The Presiding Officer must consider the information, and within 14 days inform the Appeal Authority Registrar:

- (a) whether written or oral proceedings would be required;
- (b) whether any additional information would be required in order for the Appeal Authority to consider the matter and whether it would be necessary to subpoena such information;
- (c) whether any witnesses should be subpoenaed;
- (d) whether the appeals authority would require the services of a technical advisor/s;
- (e) whether a site inspection must be conducted; and
- (f) proposed dates for the site inspection and hearing.

**77. By the deletion of Schedule 6 Item 12 and the substitution thereof with the following wording:**

**Compilation of documents required to decide an appeal**

12.(1) The Appeal Authority Registrar must compile all the memoranda and any other documents received from a party to an appeal hearing or requested by the Presiding Officer.

(2) The appeal documentation shall include:

- (a) the land development application submitted to the Municipality;
- (b) proof of compliance with the public participation process and all comments or objections received;
- (c) any report evaluating the merits of the application;
- (d) the decision of the Municipal Planning Tribunal or Municipal Planning Authorised Official and conditions of approval;
- (e) proof that all parties to the land use development application were informed of the Municipal Planning Tribunal or Municipal Planning Authorised Official decision and their right to appeal the decision;
- (f) the appeal memorandum received;
- (g) the written opposition to an appeal received (if relevant);
- (h) any application for an extension of the period to lodge a written appeal or written opposition to an appeal and a decision in this regard;
- (i) any application for intervener status (if relevant);
- (j) a summary of the procedures followed and whether or not it complied with legislative timeframes; and
- (k) any other relevant information that the Appeal Authority Registrar may deem necessary.

**78. By the addition of Schedule 6 Item 12A to read as follows:**

**Setting of dates**

12A. (1) The Appeal Authority Registrar must inform all parties to an appeal in writing of the date, time and venue for the proposed hearing and site inspection, if relevant, and request the submission of the every document on which the party intends to rely on at an appeal hearing at least 21 days before the appeal hearing commences, including:

- (a) details of the person who shall present their case during an oral appeal hearing, if relevant, together with his/her interest in the case and contact details; and
- (b) a list of experts who the party will rely on for expert testimony during an oral appeal hearing and an indication of their field of expertise, if applicable.

(2) The Appeal Authority Registrar must make the documents available to all parties to the appeal at least 14 days before the appeal hearing commences.

(3) The Appeal Authority Registrar may post the documents on the Municipality's Website at least 14 days before the appeal hearing commences.

**79. By the deletion of Schedule 6 Item 14 and the substitution thereof with the following wording:**

**Rescinding of an appeal due to undue delay by an appellant**

**14.(1)** The Presiding Officer may in writing rescind an appeal, if he or she is satisfied –

- (a) that the Appeal Authority Registrar has made at least three attempts to set a date, time and place to hear the appeal;
- (b) that the appellant has been warned that failure to agree to a date, time and place to hear the appeal can lead to the appeal being rescinded; and
- (c) the appellant had sufficient opportunity to agree to a date, time and place to hear the appeal.

(2) The Appeal Authority Registrar must give notice of the decision by the Presiding Officer to rescind an appeal due to undue delay by an appellant to all parties to an appeal.

(3) The decision of the Presiding Officer relating to rescinding an appeal due to undue delay by an appellant will be final and no further appeal to the specific issue will be permitted.

**80. By the correction of numbering of Schedule 6 Item 16(3) to 16(6)**

**81. By the deletion of Schedule 6 Item 17 and the substitution thereof with the following wording:**

**Withdrawal of appeal or opposition to appeal**

**17.** A party to the appeal may withdraw an appeal at least 14 days prior to a hearing by serving written notice of its withdrawal on the Appeal Authority Registrar, the Municipal Manager and on every other party to the appeal.

**82. By the deletion of Schedule 6 Item 19(3) and the substitution thereof with the following wording:**

**Appeal Hearing**

**19.(3)** In accordance with Regulation 30(1) of SPLUMA, the Municipal Manager as the Appeal Authority Registrar must, as soon as practicable, but no later than 14 days after completion of the pre-hearing process, submit the appeal to the appeal authority to hear the appeal.

**83. By the deletion of Schedule 6 Item 20 and the substitution thereof with the following wording:**

**Procedure applicable to a Written Appeal Hearing**

**20.(1)** The Appeal Authority shall consider the written documentation submitted, and make recommendation relating to the merits of the matter on appeal.

(2) The Appeal Authority shall confirm, vary or revoke the decision of the Municipal Planning Tribunal or Municipal Planning Authorised Official.

(3) Should voting take place, a decision of a majority of members of the Appeal Authority shall stand, and in the event of an equality of votes the Presiding Officer has a deciding vote.

(4) No provision is made during a written hearing for oral representation by the parties to an appeal.

**84. By the deletion of Schedule 6 Item 21 and the substitution thereof with the following wording:**

**Procedure applicable to an Oral Appeal Hearing**

21.(1) A party to an appeal is entitled to be present during an oral appeal hearing.

(2) The Appeal Authority must consider the merits of the matter on appeal, and to that end the Presiding Officer shall:

(a) allow a relevant Municipal Official to give background relating to the decision on a land development application and the case before the Appeal Authority; and

(b) allow the appellant and other parties in the appeal to raise issues and to introduce evidence as per their written appeal and written opposition to an appeal, whether oral or documentary, and address the Appeal Authority on the merits of their case.

(3) The Presiding Officer may request the parties to an appeal to leave the room at any time in order to discuss any matter in committee.

(4) The Appeal Authority must consider the merits of the matter on appeal, and in accordance with Regulation 22 of SPLUMA, shall consider the following:

(a) whether the appeal falls within its jurisdiction;

(b) whether the administrative action taken during the application process was procedurally fair or not as contemplated in the Promotion of Administrative Justice Act, 2000 (Act No. 3 of 2000);

(c) the merits of the land use or land development application;

(d) the merits of the appeal submitted; and

(e) the merits of the written opposition to an appeal submitted.

(5) The Appeal Authority must also consider the planning decision by the Municipal Planning Tribunal or Municipal Planning Authorised Official against the matters listed in Section 42 of SPLUMA.

(6) The Appeal Authority shall confirm, vary or revoke the decision of the Municipal Planning Tribunal or Municipal Planning Authorised Official.

(7) Should voting take place, a decision of a majority of members of the Appeal Authority shall stand, and in the event of an equality of votes the Presiding Officer has a deciding vote.

**85. By the addition of Schedule 6A to read as follows:**

**SCHEDULE 6A**

**APPLYING FOR INTERVENER STATUS IN TERMS OF REGULATION 31 OF SPLUMA,  
READ WITH SECTION 117 OF THE BY LAW**

**Application for Intervener Status**

1.(1) A person may, at any time during the proceedings, but within 7 days of becoming aware of the proceedings, submit a petition to be granted intervener status to the Municipal Planning Registrar or the Appeal Authority Registrar.

(2) The Municipal Planning Registrar or the Appeal Authority Registrar must acknowledge receipt of the petition for intervener status within 3 days of receipt.

**Decision relating to an application for Intervener Status**

2. (1) If an application for intervener status relates to a land development application, the Municipal Planning Registrar must within 7 days of receipt of an application for intervener status refer the application to the Authorised Official for a decision.

(2) If an application for intervener status relates to an appeal, the Appeal Authority Registrar must within 7 days of receipt of an application for intervener status refer the application to the Presiding Officer for a decision.

(3) The Authorised Official or Presiding Officer must determine whether the matters listed in Section 45(4) of SPLUMA, Regulation 31 of SPLUMA and Section 117(1)-(4) of this By-law have been complied with, and determine whether intervener status will be granted or not, and



any conditions applicable to being granted intervener status as set out in Section 45(5) of SPLUMA and Section 117(6) of this By-law.

(4) The Authorised Official or Presiding Officer shall issue the decision relating to an application for intervener status within 7 days of receipt of the application as provided for in sub-item (1) or (2).

(5) The Municipal Planning Registrar or Appeal Authority Registrar must within 7 days of receipt of the Authorised Official's or Presiding Officer's decision relating to the matter submit a copy of the decision to the petitioner and the parties to the land development application or appeal proceeding.

(6) In accordance with Regulation 31(5), the determination by the Authorised Official or Presiding Officer whether to grant or refuse an application for intervener status is final and not subject to appeal.

**86. By the deletion of Schedule 7 Item 2 and the substitution thereof with the following wording:**

**Notice to comply**

2.(1) Upon identification of a contravention, the Municipal Planning Enforcement Officer shall issue a first notice to the property owner, informing him/her of the contravention and affording the landowner 30 days to cease the activity or comply, as contemplated in Section 81 of this By-law.

(2) The Municipal Planning Enforcement Officer shall conduct a site visit to determine whether the contravention is continuing after lapsing of the 30 days referred to in Sub-item 2(1).

(3) Should the second inspection confirm that the contravention is continuing, the Municipal Planning Enforcement Officer shall issue a second and final notice to the property owner, affording the owner 30 days to cease the activity or comply, as contemplated in Section 81 of this By-law.

(4) The Municipal Planning Enforcement Officer shall conduct a site visit to determine whether the contravention is continuing after lapsing of the 30 days referred to in Sub-item 2(3).

(5) Should the relevant contravener breach Section 81(1)(d) of this By-law, the Municipal Planning Enforcement Officer shall issue a notice to comply, affording the owner 7 days to cease the activity or to comply. A pre-litigation process as set out in Sub-item 2(7)-(8) will not be applicable in this instance.

(6) Should the relevant contravener breach Section 81(1)(b) of this By-law by undertaking a land use activity that the Municipal Planning Enforcement Officer believes would cause irreparable harm to the amenity of the neighbourhood or the environment, an urgent notice will be issued instructing the owner to immediately cease the activity or to comply. A pre-litigation process as set out in Sub-item 2(7)-(8) will not be applicable in this instance.

(7) The Municipal Planning Enforcement Officer shall refer the matter to the Municipality's Legal Section to convene a pre-litigation meeting.

(8) During the pre-litigation meeting, the owner is informed to rectifying the contravention within 14 days of pre-litigation. The outcome of the pre-litigation meeting shall be confirmed in writing to the owner.

(9) Failure to comply with Sub-items 5, 6 and 8 would result in actions as set out in Sections 83 and 84 of this By-law.

**87. In Schedule 8 Item 7, by the deletion of the wording "as provided in Regulation 23 of the DFA" after the words "is deemed to have lapsed"**

**88. By the substitution of relevant headings referred to in the Index to reflect the changes as set out in detail in this notice:**

- a) The deletion of Sections 47, 69, 94 and 95
- b) The addition of the following Sections:
  - 60A. Material amendments to a municipal planning approval
  - 61A. Cancellation of a municipal planning approval

- 63A. Appointment, functions and powers of the Presiding Officer of the Appeal Authority
  - 64A. Powers of the Appeal Authority Registrar
  - 81A. Cancellation of municipal planning approval due to non-compliance
  - Schedule 6A. Applying for Intervener Status in terms of Regulation 31 of SPLUMA, read with Section 117 of the Bylaw
- c) The amendment of the heading applicable to Section 61 to read as follows:  
Record of decision on a non-material or material amendment to a municipal planning approval

**MUNICIPAL NOTICE 52 OF 2019****UPHONGOLO MUNICIPALITY****PUBLIC NOTICE 557/04/19****PUBLIC NOTICE CALLING FOR INSPECTION OF THE SUPPLEMENTARY VALUATION ROLL NO. 5 AND LODGING OF OBJECTIONS**

Notice is hereby given in terms of Section 49(1)(a)(i) of the Local Government Municipal Property Rates Act 2004 (Act no. 6 of 2004) hereinafter referred to as the "Act" that the 5<sup>th</sup> supplementary valuation roll prepared in terms of section 78 of the Act for the years 2014 to 2020 is open for public inspection at the municipal offices, at **Pongola, Ncotshane and Belgrade** as from **02 May 2019**. The supplementary roll will also be placed on municipal website ([www.uphongolo.gov.za](http://www.uphongolo.gov.za)).

An invitation is hereby made in terms of Section 49 (1)(a)(ii) and Section 50(i) of the Act that any owner of property or other person who so desires should lodge an objection with the Municipal Manager in respect of any matter reflected in, or omitted from the supplementary roll. Public is hereby invited to inspect the supplementary roll during office hours (07H30-16H15) and lodge objections if relevant.

Attention is specifically drawn to the fact that in terms of Section 50(2) of the Act an objection must be in relation to a specific individual property and not against the Supplementary roll as such.

Furthermore, as per Section 50(6) of Act, it be noted that a lodging of an objection does not defer liability for payment of rates beyond date determined for payment.

Objection forms are obtainable from the Municipal Offices, Finance Department, which must be completed and returned before or on the closing date.

**The closing date for objections is 03 June 2019.**

For enquiries please contact Thabo Bhembe on 034 4131 223.

---

Mr. W.M. Nxumalo  
Municipal Manager

**uPHONGOLO MUNICIPALITY**  
**P.O. Box 191 Pongola, 3170**  
**034 4131 223 (TELEPHONE NUMBER)**  
**034 4131 706 (FAX NUMBER)**

Printed by and obtainable from the Government Printer, Bosman Street, Private Bag X85, Pretoria, 0001.  
Contact Centre Tel: 012-748 6200. eMail: [info.egazette@gpw.gov.za](mailto:info.egazette@gpw.gov.za)  
Publications: Tel: (012) 748 6053, 748 6061, 748 6065