

KWAZULU-NATAL PROVINCE

KWAZULU-NATAL PROVINSIE

ISIFUNDAZWE SA KWAZULU-NATALI

Provincial Gazette • Provinsiale Koerant • Igazethi Yesifundazwe

(Registered at the post office as a newspaper) • (As 'n nuusblad by die poskantoor geregistreer)

(Irejistiwee njengephephandaba eposihhovisi)

PIETERMARITZBURG

Vol. 13

**13 JUNE 2019
13 JUNIE 2019
13 KUNHLANGULANA 2019**

No. 2089

PART 1 OF 2

CONTENTS

		<i>Gazette No.</i>	<i>Page No.</i>
PROVINCIAL NOTICES • PROVINSIALE KENNISGEWINGS			
75	Local Government: Municipal Property Rates Act, 2004: Nkandla Municipality: Municipal Property Rates By-laws; and resolution of levying of property rates for the financial year 1 July 2019–30 June 2020.....	2089	12
72	KwaDukuza Municipality: Problem Buildings By-law, 2018.....	2089	15
73	Local Government: Municipal Property Rates Act, 2004: UBuhlebezwe Municipality: Property Rates By-Laws, 2019/2020	2089	30
74	KwaZulu-Natal Land Administration Act (2/2014): Notice in terms of section 5(3) of the KwaZulu-Natal Land Administration and Immoveable Asset Management Act.....	2089	46
24	Road Carrier Permits: KwaZulu-Natal	2089	47
MUNICIPAL NOTICES • MUNISIPALE KENNISGEWINGS			
62	Local Government: Municipal Property Rates Act (6/2004): 2019/2020 Promulgation of resolution levying rates and tariffs: Municipal Notice No: MN 214/2019	2089	165
63	Local Government Municipality Property Rates Act (6/2004): Kwadukuza Municipality: Determination of rates 2089.....		169
64	Local Government: Municipal Property Rates Act, 2004: Umdoni Municipality: Municipal Property Rates By-Law	2089	172
65	Umdoni Municipality: Tariff By-Law – adopted 29 May 2019	2089	175
66	Local Government: Municipal Systems Act (6/2004): Umdoni Local Municipality: Credit Control and Debt Collection By-Law.....	2089	179
67	Local Government Municipal Property Rates Act (6/2004): Jozini Local Municipality: Resolution levying property rates for the Financial Year 1 July 2019 to 30 June 2020	2089	182
68	Local Government: Municipal Property Rates Act (6/2004): Endumeni Municipality: Assessment of General Rates for 2019/2020	2089	185
68	Wet op Plaaslike Regering: Munisipale Eiendomsbelasting (6/2004): Munisipaliteit Endumeni: Vasstelling van Algemene Belasting vir 2019/2020	2089	187
69	Umdoni Municipality: Tariff By-Law	2089	190
70	Umdoni Local Municipality: Credit Control & Debt Collection By-Law	2089	194
71	Local Government: Municipal Property Rates Act, 2004: Umdoni Municipality: Municipal Property Rates By-Law	2089	197

PROVINCIAL NOTICES • PROVINSIALE KENNISGEWINGS

PROVINCIAL NOTICE 75 OF 2019



NKANDLA MUNICIPALITY

Postal Address:
Private Bag x 161
NKANDLA
3855

Physical Address:
Marée Road
Lot 292
NKANDLA

☎ 035-833 2000
Fax: 035-833 0920

Date: 31st May 2019

NKANDLA MUNICIPALITY – MUNICIPAL PROPERTY RATES BYLAWS

Council Resolution Number: **NMC: 98/2018/2019**

Nkandla Municipality, hereby, in terms of section 6 of the Local Government: Municipal Property Rates Act, 2004, has by way of (No of the resolution) adopted the Municipality's Property Rates By-law set out hereunder.

PREAMBLE

WHEREAS section 229(1) of the Constitution requires a municipality to impose rates on property and surcharges on fees for the services provided by or on behalf of the municipality.

AND WHEREAS section 13 of the Municipal Systems Act read with section 162 of the Constitution require a municipality to promulgate municipal by-laws by publishing them in the gazette of the relevant province.

AND WHEREAS section 6 of the Local Government: Municipal Property Rates Act, 2004 requires a municipality to adopt by-laws to give effect to the implementation of its property rates policy; the by-laws may differentiate between the different categories of properties and different categories of owners of properties liable for the payment of rates;

NOW THEREFORE BE IT ENACTED by the Council of the Nkandla Municipality, as follows:

1. DEFINITIONS.

In this by-law, any word or expression to which a meaning has been assigned in the Local Government: Municipal Property Rates Act, 2004 (Act No. 6 of 2004), shall bear the same meaning unless the context indicates otherwise.

- 'Municipality' means Nkandla Municipality;
- 'Property Rates Act' means the Local Government: Municipal Property Rates Act, 2004 (Act No 6 of 2004);
- 'Rates Policy' means the policy on the levying of rates on ratable properties of the (name of municipality), contemplated in chapter 2 of the Municipal Property Rates Act.

2. OBJECTS

The object of this by-law is to give effect to the implementation of the Rates Policy as contemplated in section 6 of the Municipal Property Rates Act.

3. ADOPTION AND IMPLEMENTATION OF RATES POLICY

- The Municipality shall adopt and implement its Rates Policy consistent with the Municipal Property Rates Act on the levying of rates on ratable property within the jurisdiction of the municipality; and
- The Municipality shall not be entitled to levy rates other than in terms of its Rates Policy.

4. CONTENTS OF RATES POLICY

The Rates Policy shall, inter alia:

4.1 Apply to all rates levied by the Municipality pursuant to the adoption of its Annual Budget;

4.2 Comply with the requirements for:

4.2.1 The adoption and contents of a rates policy specified in section 3 of the Act;

4.2.2 The process of community participation specified in section 4 of the Act; and

4.2.3 The annual reviews of the Rates Policy specified in section 5 of the Act.

4.3 Provide for principles, criteria and implementation measures that are consistent with the municipal Property Rates Act for the levying of rates which the Council may adopt; and

4.4 Provide for enforcement mechanisms that are consistent with the Municipal Property Rates Act and Local Government: Municipal Systems Act, 2000 (Act No. 32 of 2000).

5. ENFORCEMENT OF THE RATES POLICY

The Municipality's Rates Policy shall be enforced through the Credit Control and Debt Collection Policy and any further enforcement mechanisms stipulated in the Act and the Municipality's Rates Policy.

6. SHORT TITLE AND COMMENCEMENT

This By-law is called the Municipal Property Rates By-law, and takes effect on 1st July 2019.



NKANDLA MUNICIPALITY

Postal Address:
Private Bag x 161
NKANDLA
3855

Physical Address:
Marée Road
Lot 292
NKANDLA

☎ 035-833 2000
Fax: 035-833 0920

Date: 31ST MAY 2019

LEVYING PROPERTY RATES IN TERMS OF SECTION 14 OF THE LOCAL GOVERNMENT: MUNICIPAL PROPERTY RATES ACT, 2004 (ACT NO.6 OF 2004)

RESOLUTION ON LEVYING OF PROPERTY RATES FOR THE FINANCIAL YEAR 1ST JULY 2019 – 30TH JUNE 2020.

COUNCIL RESOLUTION NO. **NMC: 98/2018/2019**

Notice is hereby given in terms of Section 14(1) and (2) of the Local Government: Municipal Property Rates Act, 2004; that the Council Resolved by way of Council Resolution number: **NMC: 98/2018/2019**, to levy the rates on property reflected in the schedule below with effect from 1 July 2019.

PROPERTY RATES		2019/20			
RESIDENTIAL PROPERTY		0.0145			
BUSINESS & COMMERCIAL PROPERTY		0.0427			
AGRICULTURAL PROPERTY		0.0036			
PUBLIC SERVICE PURPOSE		0.0394			
PUBLIC SERVICE INFRASTRUCTURE		0.0036			
PUBLIC BENEFIT ORGANIZATION		0.0036			
PLACE OF WORSHIP		0.0000			
VACANT LAND		0.0201			
MUNICIPAL OWN		0.0031			
UNAUTHORIZED USAGE		0.0236			
Rebates/Relief					
Public Service Infrastructure	100%				
Public Benefit Organization	100%	On application			
Indigent Owners	100%	On application			
Pensioners Owners	100%	On application			
Disabled Owners	100%	On application			
Child - Headed Household	100%	On application			
Exemptions					
Place of worship	100%	Impermissible			
Residential Property	15,000.00	First R15,000 of the market value is exempted			
Reductions					
Residential Property	R 65,000	Additional R65000 of the market value is not reteable			

The full details of the Council Resolution on rebates, reductions and exclusions on specific categories of property owners as determined in the property rates policy are available for inspection in the following areas: Municipal Offices, Municipal Library, and also on the municipal website (www.nkandla.org.za).

Mr LS Jili
THE MUNICIPAL MANAGER

PROVINCIAL NOTICE 72 OF 2019

3282833KDM Problem Buildings By Laws.docx

KWADUKUZA MUNICIPALITY

PROBLEM BUILDINGS

BY-LAW

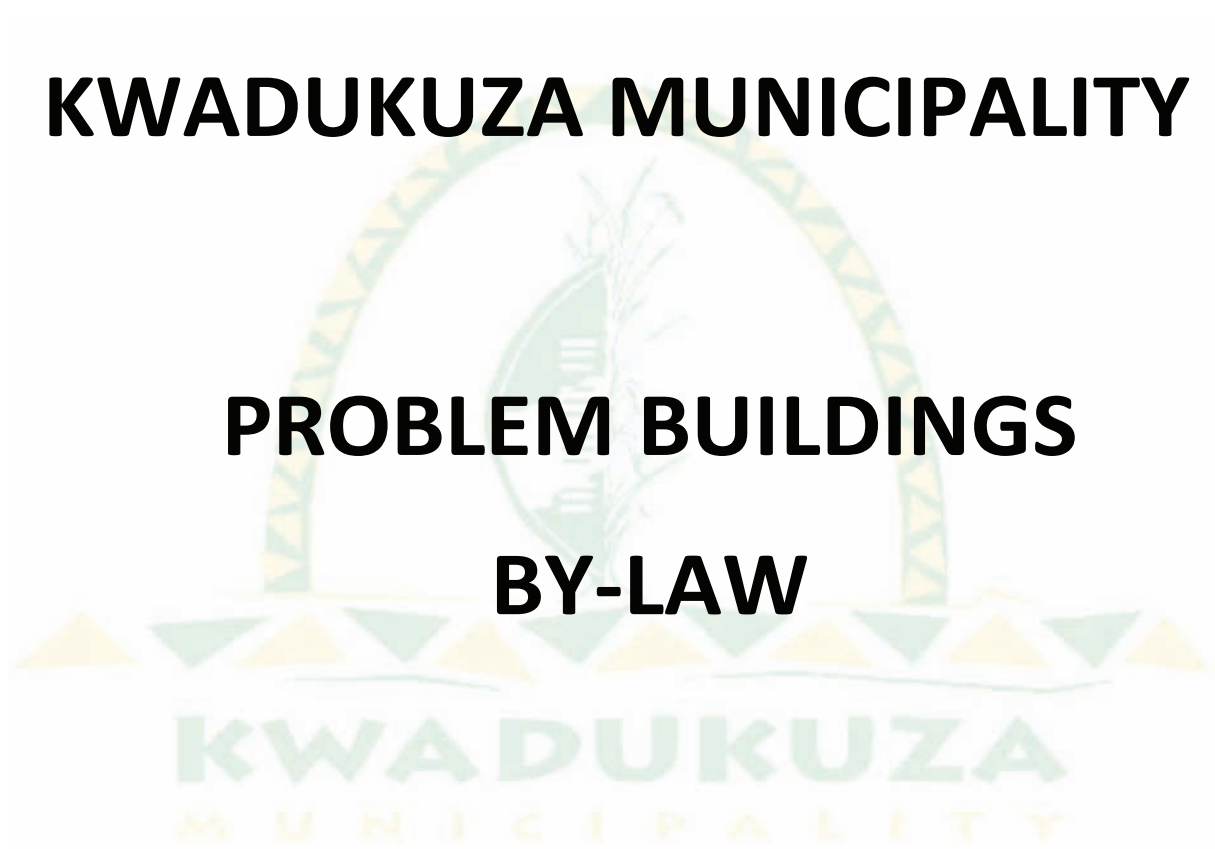


Table of Contents

1. PREAMBLE	3
2. Definitions	4
3. Application of this by-law	9
4. Appointment of Authorised Officials.....	9
5. Delegation.....	9
6. Entry by Authorised Officials of buildings and land.....	10
7. Declaration of a building, a problem building.....	10
8. Compliance notice	11
9. Service of a notice	12
10. Combined Notices	13
11. Vicarious liability	13
12. Indemnity	14
13. Offences	14
14. Penalties	15
15. Short title.....	15
16. Repeal of By-Laws.....	15

KWADUKUZA
MUNICIPALITY

1. PREAMBLE

KwaDukuza Municipality: Problem Buildings By-law, 2018

To provide for the identification, control and rehabilitation of problem buildings; to create offences and penalties; and to provide for matters incidental thereto.

WHEREAS the KwaDukuza Municipality recognises the need to identify, control and rehabilitate problem buildings;

WHEREAS the KwaDukuza Municipality recognises the right to housing, as well as the need to address the infrastructural, social and economic disparities of the past;

WHEREAS the KwaDukuza Municipality has competence in terms of Part B of Schedule 4 of the Constitution of the Republic of South Africa, relating to such matters as building regulations, municipal planning and municipal health, and competence in terms of Part B of Schedule 5 of the Constitution of the Republic of South Africa, relating to such matters as the control of public nuisances;

AND WHEREAS the KwaDukuza Municipality has competence, in terms of section 156(2) and (5) of the Constitution of the Republic of South Africa, to make and administer By-laws for the effective administration of the matters which it has the right to administer; and to exercise any power concerning a matter reasonably necessary for, or incidental to, the effective performance of its functions;

NOW THEREFORE the KwaDukuza Municipality, acting in terms of section 156 read with Parts B of Schedules 4 and 5 of the Constitution of the Republic of South Africa, 1996 and read with section 11 of the Local Government: Municipal Systems Act, 2000 (Act No. 32 of 2000), hereby seeks to identify, control and manage dilapidated and problem buildings within its area of jurisdiction to ensure that such buildings comply with this By-law by—

- Formulating a coordinated integrated strategy plan, processes and procedures;
- Turning problem buildings around by rejuvenating and regenerating the buildings rather than demolishing them;
- Redeveloping the property where problem buildings can't be rejuvenated or regenerated after consultation with the owners;
- Facilitating the disposal of problem buildings for the purpose of achieving the objectives of this By-law.

AND NOW THEREFORE, BE IT ENACTED by the KwaDukuza Municipality, as follows:

2. Definitions

In this By-law, unless the context otherwise indicates—

"Enforcement Officer" means an employee of this Municipality, authorised by the Municipal Manager to implement and enforce the provisions of this By-law; including but not limited to—

- (a) peace officers as contemplated in section 334 of the Criminal Procedure Act, 1977 (Act No. 51 of 1977);
- (b) municipal traffic officers as contemplated in the South African Police Service Act, 1995 (Act No. 68 of 1995); and
- (c) such employees, agents, delegated nominees, representatives and service providers of the Municipality as are specifically authorised by the Municipality in this regard: Provided that for the purposes of search and seizure, where such person is not a peace officer, such person must be accompanied by a peace officer;

"Authorized Official" means an employee of the Municipality authorized by the Municipality to implement and enforce the provisions of this By-law;

"Building" includes—

- (a) any structure, whether of a temporary or permanent nature and irrespective of the materials used in the erection thereof, erected or used for or in connection with the—
 - (i) accommodation or convenience of human beings or animals;
 - (ii) manufacture, processing, storage, display or sale of any goods;
 - (iii) rendering of any service;
 - (iii) destruction or treatment of refuse or other waste materials;
 - (iv) cultivation or growing of any plant or crop;
- (b) any wall or part of a building;

- (c) a unit or common property as defined in the Sectional Titles Act, 1986 (Act No. 95 of 1986); or
- (d) any vacant or unoccupied erf;
- (e) any advertising sign, advertising board or other structure as defined in the KwaDukuza Outdoor Advertising Bylaw, as promulgated from time to time,
- (f) all structures which fall within the definition of "building" in
 - (1) the National Building Regulations and Building Standards Act (Act 103 of 1977), and any other amendments thereto or substitutions thereof, as well as any regulations promulgated thereunder,
 - (2) any town planning scheme in operation in respect of the property,
 - (3) all regulations and standard issued by South African Bureau of Standards or related entity,

"compliance notice" means a notice issued to the owner of a problem building in terms of section 10 of this By-law;

"Constitution" means the Constitution of the Republic of South Africa, 1996;

"hijack" in relation to a building means to unlawfully take over the management and control of a building, including but not limited to the collection of rentals from the owner, occupier or managing agent,

"licensed waste disposal facility" means a site, or premises which is licensed in terms of the National Environmental Management: Waste Act, 2008 (Act No. 59 of 2008) and used for the accumulation or disposal of waste;

"managing agent" means a person who is appointed by –

- (a) an owner of a building to maintain and manage a building on the owner's behalf; or
- (b) a tenant of the owner who has the power or obligation to sub-let, maintain and manage the building;

"Municipality" means the KwaDukuza Municipal Council and includes the Mayor, Political Office Bearers, Political Structures, Municipal Manager and any Official who has delegated powers in terms of Section 59 of the Local Government Municipal Systems Act (Act 32 of 2000);

“municipal area” means the area under the jurisdiction and control of the KwaDukuza Municipality;

“premises” means any land whatsoever, whether vacant, occupied or with buildings thereon, situated within the municipal area.

"problem building" includes any building or portion of a building—

- (a) that appears to have been abandoned by the owner with or without the consequence that rates or other service charges are not being paid;
- (b) that is derelict in appearance, overcrowded or is showing signs of becoming unhealthy, unsanitary, unsightly or objectionable and offensive and which causes the value of surrounding properties to be detrimentally affected;
- (c) that is neglected and overgrown;
- (d) have an unsightly accumulation of papers, cartons, garden refuse, rubble and/or other waste material thereon;
- (e) that is the subject of written complaints in respect of criminal activities, including drug dealings and prostitution;
- (f) that is illegally occupied;
- (g) where refuse or waste material is accumulated, dumped, stored or deposited with the exception of license waste disposal facilities; or
- (h) that is partially completed or structurally unsound and is a threat or danger to the safety of the general public.
- (i) Have an accumulation of motor wrecks or used motor parts thereon which:
 - (1) detracts from the amenity or appearance of surrounding properties, or
 - (2) is offensive to the owners or occupiers of adjacent premises

"occupier" includes any person in actual occupation of a building or part of a building regardless of the title under which he or she occupies such building;

“overcrowding” means

- (a) a residential occupancy in excess of 12 occupants per sanitary convenience or

- (b) occupancy of habitable rooms (being all rooms in a dwelling excluding kitchens; bathrooms and sanitary convenience) utilised for sleeping purposes where such occupation exceeds adult per 4 square metres and 1 child under 10 years of age per 2 square metre or in situations where double bunks are used for sleeping purposes, occupation exceeds 3 square metres per adult person (occupying a double bunk bed) or 2 square metres per child under 10 years occupying a double bunk, provided that children under the age of one year are excluded for the calculations;

"owner" in relation to a building means the person in whose name the land on which such building was or is erected, as the case may be, is registered in the deeds office in question and includes a person in charge of such building: Provided that if—

- (a) such person, in the case of a natural person, is deceased or was declared by any court to be incapable managing his or her own affairs or a prodigal or is a patient as defined in section 1 of the Mental Health Act, 1973 (Act No. 18 of 1973), or if his or her estate has been sequestrated, the executor or curator concerned, as the case may be;
- (b) such person, in the case of a juristic person or trust, has been liquidated or placed under judicial management, the liquidator or judicial manager concerned, as the case may be;
- (c) such person is absent from the Republic or if his or her whereabouts are unknown, any person who, as agent or otherwise, undertakes the management, maintenance or collection of rentals or other moneys in respect of such building or who is responsible there for;
- (d) in the case of a sectional title scheme, a sectional title unit is registered in the name of a person or that person;
- (e) in the case of a trust, the trustees of such trust;
- (f) in the case of a sectional title scheme, a body corporate responsible for the control, administration and management of the common property; or
- (g) where the Municipality is unable to determine the identity of such person, any person who is entitled to the benefit of the use of such building or who enjoys such benefit;
- (h) the business rescue practitioner where the owner of the building has been placed under business rescue,

- (i) the former members of a close corporation which has been deregistered and in respect of which they have a continuing liability as contemplated in section 26 of the Close Corporations Act, 1984 (Act No. 69 of 1984), read with sections 83(2) and (3) of the Companies Act 2008 (Act No.71 of 2008)
- (j) the executor, where the
 - (1) owner of the building is deceased and the building has not yet been transferred out of the deceased estate; or
 - (2) estate of the owner has been sequestrated,

"problem building" includes any building or portion of a building—

- (a) that appears to have been abandoned by the owner with or without the consequence that rates or other service charges are not being paid;
- (b) that is derelict in appearance, overcrowded or is showing signs of becoming unhealthy, unsanitary, unsightly or objectionable and offensive and which causes the value of surrounding properties to be detrimentally affected;
- (c) that is neglected and overgrown;
- (d) have an unsightly accumulation of papers, cartons, garden refuse, rubble and/or other waste material thereon;
- (e) that has been subject of one or more written complaints, charges or convictions in respect of criminal activities being conducted in the building, as confirmed in writing by a member of KwaDukuza Community Safety or the South African Police Services,
- (f) has been hijacked,
- (g) has been changed and its subsequently usage is unauthorised,
- (h) has been unlawfully erected or has a part which has been unlawfully erected,
- (i) is in contravention of one or more of the Municipality By-laws,
- (j) has overloaded or illegally connected electricity supply,
- (k) has illegally connected water supply,

- (l) has no electricity supply,
- (m) has no water supply,
- (n) has illegal connection to sewer mains,
- (o) has outflow or blocked sewer mains
- (p) that is illegally occupied;
- (q) where refuse or waste material is accumulated, dumped, stored or deposited with the exception of license waste disposal facilities; or
- (r) that is partially completed or structurally unsound and is a threat or danger to the safety of the general public.
- (s) Have an accumulation of motor wrecks or used motor parts thereon which:
 - (1) detracts from the amenity or appearance of surrounding properties, or
 - (2) is offensive to the owners or occupiers of adjacent premises

3. Application of this by-law

This By-law applies to all problem buildings situated within the area of jurisdiction of the KwaDukuza Municipality, and is binding to all persons to the extent applicable.

4. Appointment of Authorised Officials

The Municipal Manager may appoint Authorised Officials to implement and enforce the provisions of this By-law.

5. Delegation

The Municipal Manager may exercise all powers, duties and functions conferred upon the Municipality and its area of jurisdiction in terms of this Bylaw and to delegate such powers, duties and functions to Authorised Officials.

6. Entry by Authorised Officials of buildings and land

- a) Any Authorised Official may enter any building at any reasonable time with a view to —
 - (1) inspect or determine whether the building complies with any provision of this By-law subject to 2 days notice of such intended inspection having been given to the owner; or
 - (2) serve the owner of the building with the compliance notice as referred to in Section 7 of the National Building Regulations and Building Standards Act 103 of 1977.
- b) No person shall hinder or obstruct the Authorised Official in the exercise of his/her powers in terms of the Bylaw.
- c) An Authorised Official shall, when entering the building/premises, produce a valid identification document/card issued to him or her by the Municipality to the owner of such building.

7. Declaration of a building, a problem building

- a) The Authorised Official may, subject to subsections (2) to (5), if a building falls within the definition of "problem building" as defined in Section 1, declare such building a problem building.
- b) The Authorised Official shall, by notice in writing, before declaring such building a problem building, inform the owner of his or her intention to declare such building a problem building, giving the reasons for such declaration.
- c) The Authorised Official may carry out an investigation in respect of a building which he or she intends to declare a problem building as contemplated in subsection (2), provided that he or she must display a notice of such investigation on the building concerned.
- d) The Authorised Official shall give the owner a period of seven days to make representations on why the building should not be declared a problem building.
- e) The Authorised Official shall, after considering the representations referred to in subsection (4), take a decision either to declare or not to declare a building a problem building.

- f) The owner shall, in respect of a declaration in terms of subsection (1), have a right of appeal in terms of Section 62 of the Local Government: Municipal Systems Act, 2000 (Act No. 32 of 2000).

8. Compliance notice

- a) The Authorised Official shall serve a written notice on the owner of any building which has been declared a problem building as referred to in section 6, requiring such owner within a specified period to—
- (1) repair, renovate, repaint, alter, close, demolish, secure, or remove all refuse from, such problem building
 - (2) complete the construction of a problem building or any structure of such building;
 - (3) enclose, fence or barricade such problem building to the satisfaction of this Municipality;
 - (4) appoint and instruct, at the cost of such owner, an approved competent person referred to in Part A 19 of the National Building Regulations, to examine a condition that gave rise to the declaration of a building a problem building and to report to the Authorised Official on the nature and extent of the steps to be taken, which in the opinion of such approved competent person needs to be taken in order to render such problem building safe;
 - (5) dispose of, destroy or remove any material or article accumulated, dumped, stored or deposited in any building/premises, which is refuse or waste and which is showing signs of becoming unsightly, insanitary, unhealthy or objectionable or is likely to constitute an obstruction; or
 - (6) comply with any provision of this By-law.
- b) The Municipality may, if such owner fails to comply with a notice served on him or her in terms of subsection (1), repair, renovate, repaint, alter, close, demolish, remove all refuse or secure any problem building at the cost of the owner.
- c) The Municipality may, if the owner fails to pay such cost, recover the cost in terms of the prevailing Credit Control and Debt Collection By-law of the Municipality as adopted Council.
- d) Despite subsection (1), section 6 and subject to any applicable legislation, if the Authorised Official has reason to believe that the condition of any building is such

that steps should forthwith be taken to protect life or property, he or she may take such steps as may be necessary in the circumstances without serving or delivering such notice on or to the owner of such building and may recover the cost of such steps from such property owner.

- e) If the Authorised Official deems it necessary for the safety of any person, he or she may by notice in writing—
 - (1) order the owner of any problem building to remove, within the period specified in such notice, any person occupying or working, or who for any other purpose is in such problem building, and to take care that no person who is not authorised by this Municipality enters such problem building;
 - (2) order any person occupying or working, or who for any other purpose is in any problem building, to vacate such building.
- f) No person shall occupy, use or permit the occupation or use of any problem building or continue to occupy, use or permit, the occupation or use of any problem building in respect of which a notice was served or delivered in terms of this section or steps were taken by the Municipality in terms of subsection (2), unless he or she has been granted permission by the Municipality in writing that such building may be occupied or used or continue to be occupied or used, as the case may be.

9. Service of a notice

- (a) Whenever a compliance notice is authorised or required to be served on a person in terms of this By-law, it shall be deemed to have been effectively and sufficiently served on such person—
 - (1) when it has been delivered to him or her personally;
 - (2) when it has been left at his or her place of residence or business in the Republic with a person over the age of 16 years;
 - (3) when it has been posted by registered or certified mail to his or her last known residential or business address in the Republic and an acknowledgment of the posting thereof is produced;

- (4) if his or her address in the Republic is unknown, when it has been served on his or her agent or representative in the Republic in the manner contemplated in paragraph (a), (b) or (c); or
 - (5) if his or her address and agent in the Republic are unknown, when it has been posted in a conspicuous place on the immovable property, if any, to which it relates.
- (b) When a compliance notice as aforesaid is authorised or required to be served on a person by reason of his or her being or having been the owner or holding some other right in respect of immovable property, it shall not be necessary to name him or her, but it shall be sufficient if he or she is therein described as the owner or holder of such immovable property or other right, as the case may be.

10. Combined Notices

- (a) The Municipality is not restricted, when issuing a notice in terms of this By-law for –
- (1) multiple contraventions of the provisions of this By-law or of any other By-law in respect of a problem building,
 - (2) multiple failures or refusals to comply with a compliance notice in terms of this By-law,
- (b) To serve a combined notice dealing with all of those contraventions, failures or refusals, as the case may be.

11. Vicarious liability

- (a) The owner of a problem building whose managing agent or tenant, in the case of a tenant who has the power or obligation to sub-let, maintain and manage building or portion of the building –
- (1) Contravenes the provisions of this By-law or of any other By-law in respect of a problem building, or ,
 - (2) Fails or refuses to comply with a compliance notice issued in terms of this bylaw,

Is deemed to have committed such contravention himself or herself, unless the owner can show that he or she took a reasonable steps to prevent such contravention: Provided that –

- i. The owner issued instructions to the managing agent or tenant, prohibiting such contraventions, or
- ii. A written agreement making the managing agent, tenant or another third party responsible for compliance,

does not in itself constitute sufficient proof of such reasonable steps.

- (b) The managing agent of a problem building or a tenant in a problem building, in the case of a tenant who has the power or obligation to sub-let, maintain and manage the building, is jointly and severally liable with the owner of such building if the owner –

- (1) contravenes the provisions of this By-law or of any other applicable law in respect of a problem building, or
- (2) fails or refuses to comply with a compliance notice issued in terms of this By-law,

Unless the agent or tenant can show that he or she took reasonable steps to prevent such contraventions.

12. Indemnity

The Municipality or any Authorised Official of this Municipality shall not be liable to a third party for any damage caused by anything lawfully done or omitted by the Municipality or any Authorised Official in carrying out any function or duty in terms of this By-law.

13. Offences

Any person who:

- (a) contravenes any provision of this By-law,
- (b) fails or refuses to comply with the compliance notice,
- (c) fails to comply with any lawful instruction given in terms of this by-law
- (d) threatens, resists, interferes with or obstructs any Authorised Official in the performance of his or her duties or functions in terms of or under this by-law; or
- (e) deliberately furnishes false or misleading information to an Authorised Official,

(f) is guilty of an offence.

14. Penalties

(a) Any person who is convicted of an offence under this By-law is liable to—

- (1) a fine of an amount not exceeding R300 000;
- (2) imprisonment for a period not exceeding three years;
- (3) In addition to any penalty imposed in terms of subsections a) and b), the person so convicted shall be liable to pay the cost of repair of any damage caused or costs incurred in remedying any damage resulting from such an offence.

(b) In the case of a continuing offence—

- (1) an additional fine of an amount not exceeding R5 000; or
- (2) imprisonment for a period not exceeding 10 days,

for each day on which such offence continues, or both such fine and imprisonment, will be imposed.

15. Short title

This By law is called the KwaDukuza Municipality: Problem Building By-law, 2018.

16. Repeal of By-Laws

All Municipal Bylaws, and amendments thereto, relating to Unightly and Neglected Buildings and Premises made by the local authorities of Nkwazi/Zinkwazi Beach Transitional Local Council, KwaDukuza/ Stanger Transitional Local Council and Dolphin Coast Transitional Local Council, disestablished in terms of Provincial Notice No. 345 of 2000 in terms of section 12 of the Local Government: Municipal Structures Act, 1998: Establishment of Municipalities 9DC 29, KZ 291, KZ 292, KZ 293, KZ 294) as published on 19 September 2000, are hereby repealed.

PROVINCIAL NOTICE 73 OF 2019



**UBUHLEBEZWE MUNICIPALITY
PROPERTY RATES BY-LAWS
2019/2020**



**PROPERTY RATES BY-LAWS
2019/2020**



UBUHLEBEZWE MUNICIPALITY

PROPERTY RATES BY-LAWS

2019/2020

CONTENTS	PAGE NO.
Preamble	2
Definitions	3
Objects	6
Adoption and implementation of Rates Policy	7
Contents of Rates Policy	7
Enforcement of Rates Policy	8
General Valuation	9
Public Notice Of Valuation Rolls	9
Name and Commencement date	10



UBUHLEBEZWE MUNICIPALITY

PROPERTY RATES BY-LAWS

2019/2020

To provide for the levying and recovery of rates on ratable property within the Municipality's area of jurisdiction. UBuhlebezwe Municipality, hereby, in terms of section 6 of the Local Government: Municipal Property Rates Act, 2004, has by a way of a resolution adopted the Municipality's Property Rates By-law set out hereunder.

PREAMBLE

WHEREAS section 229(1) of the constitution requires a municipality to impose on property rates and surcharge on fees for the services provided by or on behalf of the municipality;

WHEREAS section 13 of the Municipal Systems Act read with section 162 of the Constitution require a municipality to promulgate municipal by-laws by publishing them in the gazette of the relevant province;

WHEREAS income derived from property rates is a critical source of revenue for municipalities to achieve their constitutional objectives, especially in arrears that have been neglected in the past due to racially discriminatory laws;

WHEREAS section 6 of the Local Government: Municipal Property Rates Act, 2004 requires a municipality to adopt by-laws to give effect to implementation of its property Rates policy; the by-laws may differentiate between different categories of properties and different categories of owners of properties liable for the payment of rates;

WHEREAS the Local Government: Municipal Property Rates Act, 2004 (Act No. 6 of 2004) came into effect on 2 July 2005.

NOW THEREFORE BE IT ENACTED by the Council of UBuhlebezwe Local Municipality, as follows:



UBUHLEBEZWE MUNICIPALITY

PROPERTY RATES BY-LAWS

2019/2020

1. DEFINITIONS

In these by-laws, any word or expression to which a meaning has been assigned in the Local Government; Municipal Property Rates Act, 2004, bears that meaning, and unless the context indicates otherwise –

“Agriculture” in relation to the use of a property, excludes the use of a property for the purpose of eco-tourism or for the trading in or hunting of game;

“business” in relation to property, means the use of property for the activity of buying, selling or trading in commodities or services on a property and includes any office or other accommodation on the same property and includes incidental to such activity, but does not include the business of agriculture, farming or any other business consisting of the cultivation of soils, the gathering in of crops, the rearing of livestock or the propagation and harvesting of fish or other aquatic organisms.

“Collection charges” means the charges which the Municipality is entitled to recover in terms of section 75A (1) of the Systems Act, and includes the administrative cost –

- a) Of reminding any ratepayers or customer of arrears
- b) And Of any notice rendered, sent, delivered or published to a ratepayer or customer in terms of this By-law or any other law.

“Municipality” means UBuhlebezwe municipality

“Category” means the category in relation to properties for the purpose of levying different rates, and category in relation to owners of properties for the purpose of granting exemptions, rebates and reductions.

“Constitution” means the Constitution of the Republic of South Africa, 1996 (Act No. 108 of 1996) as amended:

“Credit Control and Debt Collection By-laws” means the Municipality’s promulgated Credit Control and Debt Collection By-laws, as amended from time to time.



UBUHLEBEZWE MUNICIPALITY

PROPERTY RATES BY-LAWS

2019/2020

“government property” means property owned and exclusively used by an organ of the state, excluding farm properties used for residential or agricultural purpose or not in use;

“non-permitted use” in relation to property, means any use of a property that is inconsistent with or in contravention with the permitted use of that property in which event and without condoning the no-permitted use of thereof, the property shall be valued as if it were used for such non-permitted purposes only;

“Improvement” means any building or structure on or under property, but excludes –

- (a) a structure constructed solely for the purpose of rendering the property suitable the erection of any immovable structure thereon; and
- (b) any building, structure or equipment or machinery referred to in a section 46(3) of the Local Government: Municipal Property Rates Act;

“Indigent” means any household that is legally a resident in the country and reside in UBuhlebezwe jurisdiction area, who due to a number of economic and social factors are unable to pay municipal basic services, and is registered by the municipality as such;

“Industrial” in relation to property, means the use of property for a branch of trade or manufacturing, production, assembling or processing of finished or partially finished products from raw materials or fabricated parts on such large scale that capital and labour are significantly involved, including any office or other accommodation on the property, the use of which is incidental to the use of factory.

“Municipal property” means any property retable or non-ratable, owned by the municipality;

Municipal Property Rates Act” means the Local Government: Municipal Property Rates Act, 2004 (Act No. 6 of 2004);

“Municipality” means UBuhlebezwe municipality established by in terms of section 2 of the Municipal Systems Act;

“Municipal Finance Management Act” means the Local Government: Municipal Finance Management Act, 2003 (Act No 56 of 2003) as amended;



UBUHLEBEZWE MUNICIPALITY

PROPERTY RATES BY-LAWS

2019/2020

“Municipal Structures Act” means the Local Government: Municipal Structures Act, 1998 (Act No. 117 of 1998), as amended;

“Municipal Valuer” means the person designated as municipal valuer by the Municipality in terms of section 33 of the Municipal Property Rates Act;

“Owner” in relation to property means the owner as defined in section 1 of the Municipal Property Rates Act;

“Pensioner” for the purposes of this rates policy and eligibility for old age rebate; pensioner means any owner of a ratable property who has reached the age of 60 years or more during the financial year;

Permitted use”, in relation to a property, means the limited purposes for which the property may be used in terms of—

(a) Any restrictions imposed by

(i) a condition of title;

(ii) A provision of a town planning or land use scheme; or

(b) Any legislation applicable to any specific property or properties; or

(c) Any alleviation of any such restrictions;

“Property” means—

(a) Immovable property registered in the name of a person, including, in the case of a sectional title scheme, a sectional title unit registered in the name of a person;

(b) A right registered against immovable property in the name of a person, excluding a mortgage bond registered against the property;

(c) A land tenure right registered in the name of a person or granted to a person in terms of legislation; or

(d) Public service infrastructure;



UBUHLEBEZWE MUNICIPALITY

PROPERTY RATES BY-LAWS

2019/2020

“Rates Randage” means an amount in the rand levied by the Municipality on ratable property within a specified category.

“Rates Policy” means the policy on levying rates on ratable properties of UBuhlebezwe Municipality, contemplated in chapter 2 of the Municipal Property Rates Act.

“Residential property” means a property included in a valuation roll in terms of section 48 (2)(b) as residential;

“Supplementary valuation roll” means a valuation roll referred to in section 78 of the Municipal Property Rates Act;

“Vacant land” in relation to property, means

- (a) land on which no immovable improvements have been erected; or
- (b) land, where the value added by immovable improvements is less than 10% of the value of the land with no immovable improvement on it applicable to urban and non-urban land;

“Valuation roll” means the valuation roll as referred to in section 30 of the Municipal Property Rates Act.

2. OBJECTS

To provide for by- laws to give effect to the rates policy of the municipality in terms of section 6(1) of the Local Government: Municipal Property Rates Act, (Act No. 6 of 2004), and to provide for any matters incidental thereto.



UBUHLEBEZWE MUNICIPALITY

PROPERTY RATES BY-LAWS

2019/2020

3. ADOPTION AND IMPLEMENTATION OF RATES POLICY

3.1. UBuhlebezwe Municipality shall adopt and implement the Rates Policy consistent with its Municipal Property Rates Act on the levying of rates on ratable property within its jurisdiction; and

3.2. UBuhlebezwe Municipality shall not be entitled to levy rates other than in terms of the Rates Policy.

4. CONTENTS OF RATES POLICY

The Rates Policy shall, *inter alia*:

4.1. Apply to all rates levied by the municipality pursuant to the adoption of the Annual Budget;

4.2.1. The municipality must in terms of section 3(3) of the Act, determine or provide criteria for the for the determination of categories of properties for the purpose of levying different rates and categories of owners of properties, or categories of properties, for the purpose of granting exemptions, rebates and reductions;

4.2.2. The municipality must consult the community in terms section 4 of the Act.

4.3. Municipal council must annually review, and if necessary, amend its rates policy, and any amendments to a rates policy must accompany the municipality's annual budget when it is tabled in council in terms of section 16(2) of the Municipal Finance Management Act.

4.4. The municipality will enforce mechanisms that are consistent with the Municipal Property Rates Act and the Local Government: Municipal Systems Act, 2000 (Act No. 32 of 2000).

4.5. Categories of ratable property for the purposes of levying differential rates are in terms of section 8(2) of the Municipal Property Rates Act, determined as follows:

- (a) Residential properties
- (b) Business and Commercial properties
- (c) Industrial properties



UBUHLEBEZWE MUNICIPALITY

PROPERTY RATES BY-LAWS

2019/2020

- (d) Municipal property (ratable)
- (e) Municipal property (not ratable)
- (f) State-owned properties
- (g) Public Service Infrastructure
- (h) Agricultural
- (i) Agricultural vacant land
- (j) Non-permitted use
- (k) Vacant land
- (l) State Trust land

5. ENFORCEMENT OF THE RATES POLICY

5.1 The levying of rates on property will be effected in terms of the Municipality's Rates Policy from time to time.

5.2 The Municipality will, as part of each annual operating budget process, determine a rate in the rand to be levied on the market value of the property in every category of properties.

5.3 A municipality may in terms of the criteria set out in its rate policy exempt a specific category of owners properties, or the owners of a specific category of properties, from payment of a rate levied on their property or grant a specific category of owners of properties, a rebate on or a reduction in the rates payable in respect of their properties.

5.4 Rates will be recovered monthly and annually.

5.5 Recovery of rates due will be in accordance with the municipality's Credit Control Policy.



UBUHLEBEZWE MUNICIPALITY

PROPERTY RATES BY-LAWS

2019/2020

6. GENERAL VALUATION

6.1 The municipality will undertake a general valuation of all ratable properties in its area of jurisdiction.

6.2 The municipality will undertake supplementary valuations on an ongoing basis and prepare a supplementary valuation roll once during each financial year.

6.3 The municipality will in accordance with section 79 of the Municipal Property Rates Act, make amendments regularly to the particulars on the valuation roll.

7. PUBLIC NOTICE OF VALUATION ROLLS

(1) The valuer of a municipality must submit the certified valuation roll to the municipal manager, and the municipal manager must within 21 days of receipt of the roll—

(a) publish in the prescribed form in the *Provincial Gazette*, and once a week for two consecutive weeks advertise in the media, a notice—

- (i) stating that the roll is open for public inspection for a period stated in the notice, which may not be less than 30 days from the date of publication of the last notice; and
- (ii) Inviting every person who wishes to lodge an objection in respect of any matter in, or omitted from, the roll to do so in the prescribed manner within the stated period;

(b) disseminate the substance of the notice referred to in paragraph (a) to the local community in terms of Chapter 4 of the Municipal Systems Act; and

(c) Serve, by ordinary mail or, if appropriate, in accordance with section 115 of the Municipal Systems Act, on every owner of property listed in the valuation roll a copy of the notice referred to in paragraph (a) together with an extract of the valuation roll pertaining to that owner's property.

(2) If the municipality has an official website or another website available to it, the notice and the valuation roll must also be published on that website.



UBUHLEBEZWE MUNICIPALITY

PROPERTY RATES BY-LAWS

2019/2020

8. NAME AND COMMENCEMENT DATE

8.1 These by-laws will be known as UBuhlebezwe: Property Rates By-laws

8.2 These by-laws will come into effect on **1 July 2019.**



UBUHEBEZWE MUNICIPALITY

GENERAL RATES

General Rates and Refuse Tariffs 2019/2020

Introduction

This notice serves the confirmation of General Rates Assessment for the Financial Year 2019/2020.

The General Rates assessments are based on the Local Government: Municipal Property Rates Act, 2004 (MPRA) (Act No. 6 of 2004) taking into consideration the application of the Municipal Property Rates Regulations as amended.

Regulations categorize rates ratio based applications which are below listed:

Category	Rates Ratio in Relation with Residential Property
-----------------	--

Residential Property	1: 1
Agriculture Property	1: 0.25
Public Serv. Infrastructure Prop	1: 0.30
Public Benefit Organization Prop	1: 0.25

This rates ratio applied on all general rated property as per MPRA and MPRR determined by the Minister for Cooperative Governance and Traditional Affairs, in concurrency with the Minister of Finance.

In determination of the General Rates Tariffs applicable for the 2019/2020 financial year, the following factors have been accounted:

- Inflation Parameters,
- Expected shortfall on Operational Budget,
- Non Payments of said General Rates and
- Credit Control policy applicable on defaulters.

Recommendations

The following table reflects the 5.0% increase in the General Rates assessments from 2018/2019 to 2019/2020 financial years respectively.



UBUHLEBEZWE MUNICIPALITY

GENERAL RATES

**General Rates and
Refuse Tariffs
2019/2020**

DESCRIPTION	TARIFF 2018 / 2019	PROPOSED TARIFF 2019/2020	GENERAL REBATE	PHASING-IN REBATE
Residential	0.0175	0.0184	Nil	Nil
State owned	0.0179	0.0188	20%	Nil
Vacan Land	0.0179	0.0188	Nil	Nil
Agricultural	0.0044	0.0046	50%	Nil
Public Service Infrastructure	0.0052	0.0055	100%	Nil
Communal Land	0.0044	0.0046	50%	Nil
Commercial	0.0179	0.0188	Nil	Nil
Industrial	0.0188	0.0197	Nil	Nil
Mining	0.1978	0.0208	Nil	Nil
Special purpose/Place of Worship	Exempt on rates	Exempt on rates	Exempt on Rates	Exempt on Rates

THE IMPERMISSIBLE RATES

- Municipality does not levy rates on the first **R55,000** of the market value of property assigned to the categories below:
 - Residential Properties only.
 - R 15 000 impermissible rate plus and additional R 40 000
- The Municipality does not levy rates on the first **R15 000** of the market value of property assigned to:
 - Commercial, Vacant land, Agricultural, Communal Land, mining and Industrial properties. **NB: The additional rebate of not levying rates on the additional first R40 000 of the property value does NOT apply to these categories.**
- Public service infrastructure and State Owned property, the first 30% of the market value.



UBUHEBEZWE MUNICIPALITY

GENERAL RATES

General Rates and Refuse Tariffs 2019/2020

SECONDARY REBATE

Pensioners who wish to be granted with pensioners' rebate must make an application in a prescribed form, which is available at the front office by the cashier. This applications must be returned on the last day of April each year.

Secondary Rebates apply as follows:

Pensioners whose income	R0 - R 3500 Rebate 100%
	R 3501 – R5000 Rebate 20%

Farmers Rebate : All farmers who are contributing to the farm workers will receive an additional rebate of up to 20% depending on the Council approval. The following must be provided to the farm community as the basic need in order for the farmer to be assessed and qualify:

- Electricity, Water, Firewood, House, Schools and Sports facilities.

GENERAL

1. Rates will be payable in twelve (12) monthly equal instalments with the first instalment being due at the end of August and the last instalment payable by end of July.
2. The municipality will, by resolution, practise the following payment priority split, 85% will go to Rates, 12% to Refuse Removal and 3% to fire services.
3. The municipality has opted not to charge interest and penalties on all rates that remain unpaid at the end of July each year in quest to encourage payment and reduce debt for the two following financial years, 2018/2019 and 2019/2020 respectively, up to the end of the current valuation roll.
4. Legal actions for all account holder with overdue account that are three (3) months and older will be taken and even be blacklisted until the account is settled.
5. Copy of the resolution and proposed amendments are available from the Municipal Offices during office hours.

Indigent Support Grant

Any person who **is 18 years of age and older** may apply for indigent support grant, who currently owes monies to the municipality, is the full time occupant or owner of the registered property in the municipality valuation roll and has a **Gross Income of R3,500.**

Child headed households may also apply for indigent support grant. See the Indigent Policy for further enquiries.

Further contact the Finance Department Accounts Section.



UBUHLEBEZWE MUNICIPALITY

GENERAL RATES

**General Rates and
Refuse Tariffs
2019/2020**
Refuse Tariffs 2019/2020

Category	Monthly
Households- Stuartstown	R 140.18
Households- Fairview	R 28.43
Fire Services	R 7.25
Business – Large	R 2,811.53
Business – Small	R 964.82

HIRE OF HALLS

	Peace Initiative Hall	Soweto Hall	Red Cross	Jolivet Hall	Highflats Hall	Other Halls
Weddings	R3 704.40	R2 205.00	R 771.75	R1 764.00	R2 430.75	R 404.25
Funerals/Church	R2 430.75	R1 323.00	R 220.50	R1 160.25	R1 821.75	R 404.25
Other celebrations	R3 704.40	R2 205.00	R 661.50	R1 764.00	R2 430.75	R 404.25
Meetings	R1 737.75	R 771.75	R 441.00	R 577.50	R1 214.85	R 404.25
Refundable Deposit- Halls	R1 853.25	R1 102.50	R 278.25	R 346.50	R 606.90	R 288.75
Main Boardrooms	R926.10	R 498.75	-	-	-	-
Other Boardrooms	R694.58	R 330.75	-	-	-	-
Deposit for Boardrooms – refundable	R404.25	R 220.50	-	-	-	-

**UBUHLEBEZWE MUNICIPALITY****GENERAL RATES**
**General Rates and
Refuse Tariffs
2019/2020**
FAIRVIEW HALL HIRE

All tariffs will be charged per session (4 hours and 30 minutes)

Session 1 Between 9h00 and 13h30

Session 2 Between 14h00 and 18h30

Session 3 Between 19h30 and 24h00

Library Boardroom (charity/welfare)	R 926.10 per day
Promotion of cultures and education	R 578.81
Political meetings or similar nature	R1 273.39
Weddings and parties	R1 736.44
Religious services, charitable institutes or funerals	R 347.29
Use of commercial undertaking	R1 736.44

TENDER DOCUMENTS:

TENDER VALUE	TARIFF
From R 30 000- R 200 000	R 138.60
From R 200 000- R 500 000	R 404.25
From R 500 000- R 5 Million	R 694.58
From R 5 Million- upwards	R1 389.15

PROVINCIAL NOTICE 74 OF 2019

KWAZULU-NATAL LAND ADMINISTRATION ACT, 2014 (ACT No. 2 OF 2014)**NOTICE IN TERMS OF SECTION 5(3) OF THE KWAZULU-NATAL LAND
ADMINISTRATION AND IMMOVABLE ASSET MANAGEMENT ACT, 2014
(ACT NO. 2 OF 2014)**

In terms of Section 5 of the KwaZulu-Natal Land Administration and Immovable Asset Management Act, 2014 (Act No. 2 of 2014), I Mr. RR Pillay, Member of the Executive Council for Human Settlements and Public Works of the KwaZulu-Natal Provincial Government hereby give notice that I intend disposing the under mentioned property to the Umzimkhulu Municipality, The Umzimkhulu Urban Regeneration Strategy and the Agricultural Park:-

- | | |
|-------------------------------------|--|
| 1. Property description: | Remainder of Portion 9 of the Farm E'Buta |
| No. | 18224 |
| 2. Extent required: | 381.5217ha |
| 3. Title Deed: | TF11/1992UMT |
| 4. Applicable rights over property: | Subject to Municipal By-Laws and to a restraint of Free Alienation |
| 5. Local Municipality: | Umzimkhulu Local Municipality |
| 6. Current Zoning: | Agriculture |
| 7. Municipal District: | Harry Gwala District Municipality |
| 8. Current usage: | various |
| 9. Improvements: | none |

Written representations in regard to the proposed disposal can be made, within thirty (30) days of the publication of this notice to the Head: Public Works at the address hereunder for my consideration.

Contact details

Head: Public Works
Private Bag X9041
PIETERMARITZBURG
3200

Telephonic Enquiries: Mrs. C. van Wyk
Tel No.: (033) 355 5631
Fax No.: (033) 355 5655

MR RR PILLAY
MEMBER OF THE EXECUTIVE COUNCIL
HUMAN SETTLEMENTS AND PUBLIC WORKS
KWAZULU-NATAL PROVINCIAL GOVERNMENT

Date: _____



transport

Department:
Transport
Province of KwaZulu-Natal

GAZETTE

LGKZNG09-2019-MAY

REGION: ALL

1) Application Number: APP0038345	2) Gazette Number: LGKZNG09-2019-MAY
3) Applicant: M DLODLO ID NO. 5811055689082 Association: ESTCOURT DISTRICT TAXI ASSOCIATION	4) Applicant Address: P.O. BOX 1410 ESTCOURT KWA-ZULU NATAL 3310
5) Existing Licence Holder: NOT APPLICABLE ID NO. NOT APPLICABLE	6) Existing Licence Holder Address: NOT APPLICABLE
7) Type of application: ADD AUTHORISATIONS/ROUTES	8) Operating Licence Number: LGKZN0303000093
9) Vehicle Type: MINIBUS	10) 1 X 15 (SEATED) + 0 (STANDING)
11) Region: UTHUKELA	
12.1	KZPRERC2783310 - ESTCOURT TO THEMBALIHLE (NEW LOCAL ROUTE) FROM AN APPROVED TAXI RANK IN ESTCOURT, TURN RIGHT TO ALEXANDRA STREET, TURN LEFT TO HARDING STREET JOIN R103, TURN RIGHT TO R74, TURN LEFT TO D489 PROCEED AND TURN LEFT TO THEMBALIHLE RANK NEXT TO THEMBALIHLE PRIMARY SCHOOL, DROP AND PICK PASSENGERS TO ESTCOURT.
12.2	KZPRERC2783359 - THEMBALIHLE TO WEENEN (NEW LOCAL ROUTE) FROM THEMBALIHLE RANK NEXT TO THEMBALIHLE PRIMARY SCHOOL, TURN LEFT TO JOIN D489, TURN LEFT TO JOIN R74, PROCEED CROSS WEENEN NATURE RESERVE USING R74, TURN RIGHT AND PROCEED WITH R74 PROCEED AND TURN LEFT TO ANDRIES PRETORIUS TURN LEFT TO RETIEF STREET, TURN LEFT TO BELL STREET, TURN LEFT TO VALLEY STREET AND TURN RIGHT TO WEENEN TAXI RANK. DROP AND PICK PASSENGERS BACK TO THEMBALIHLE.



transport

Department:
Transport
Province of KwaZulu-Natal

GAZETTE

LGKZNG09-2019-MAY

REGION: ALL

1) Application Number: APP0038786	2) Gazette Number: LGKZNG09-2019-MAY
3) Applicant: G VILAKAZI ID NO. 4806255379089 Association: ESTCOURT DISTRICT TAXI ASSOCIATION	4) Applicant Address: PO BOX 1410 ESTCOURT KWAZULU NATAL 3310
5) Existing Licence Holder: NOT APPLICABLE ID NO. NOT APPLICABLE	6) Existing Licence Holder Address: NOT APPLICABLE
7) Type of application: ADD AUTHORISATIONS/ROUTES	8) Operating Licence Number: LGKZN0303000071
9) Vehicle Type: NOT AVAILABLE	10) 1 X 15 (SEATED) + 0 (STANDING)
11) Region: UTHUKELA	
12.1	KZPRERC2783310 - ESTCOURT TO THEMBALIHLE (NEW LOCAL ROUTE) FROM AN APPROVED TAXI RANK IN ESTCOURT, TURN RIGHT TO ALEXANDRA STREET, TURN LEFT TO HARDING STREET JOIN R103, TURN RIGHT TO R74, TURN LEFT TO D489 PROCEED AND TURN LEFT TO THEMBALIHLE RANK NEXT TO THEMBALIHLE PRIMARY SCHOOL, DROP AND PICK PASSENGERS TO ESTCOURT.
12.2	KZPRERC2783408 - THEMBALIHLE TO COLENZO (NEW LOCAL ROUTE) FROM THEMBALIHLE RANK NEXT TO THEMBALIHLE PRIMARY SCHOOL, TURN LEFT TO JOIN D489, TURN LEFT TO R74, CROSS WEENEN NATURE RESERVE USING R74, TURN LEFT AND PROCEED WITH R74 PROCEED AND TURN RIGHT TO SIR GEORGE STREET AND SET DOWN AND PICK PASSENGERS AT COLENZO TAXI RANK ALONG THE STREET. RETURN TO THEMBALIHLE AFTER LOADING PASSENGERS.



transport

Department:
Transport
Province of KwaZulu-Natal

GAZETTE

LGKZNG09-2019-MAY

REGION: ALL

1)	Application Number: APP0085912	2)	Gazette Number: LGKZNG09-2019-MAY
3)	Applicant: NL KUBEKA ID NO. 5502160736088 Association: NQUTHU DISTRICT PIONEERS TAXI ASSOC.	4)	Applicant Address: PO BOX 266 NQUTHU KWAZULU- NATAL 3135
5)	Existing Licence Holder: NOT APPLICABLE ID NO. NOT APPLICABLE	6)	Existing Licence Holder Address: NOT APPLICABLE
7)	Type of application: ADD AUTHORISATIONS/ROUTES	8)	Operating Licence Number: LGKZN0203000192
9)	Vehicle Type: MINIBUS	10)	1 X 15 (SEATED) + 0 (STANDING)
11)	Region: UMZINYATHI		
12.1	2207GY2207GY00047657 - NQUTU TO EMPANGENI FROM NQUTHU TAXI RANK ALONG THE SAME ROUTE AS IN 3ABOVE, UP TO NKWALINI ALONG R66 AT KWALINI TURN LEFT INTO AND ALONG R34, WHICH BECOMES MAIN ROAD AND PROCEED DIRECT TO EMPANGENI TAXI RANK AND RETURN THE FORWARD ROUTE IN REVERSE.		
12.2	2207GY2207J510047659 - NQUTU TO NONDWENI FROM NQUTHU TAXI RANK TO NONDWENI TAXI RANK ALONG MAIN ROAD (P36-2 AND RETURN ALONG THE FORWARD ROUTE IN REVERSE. (PICKING UP AND SETTING DOWN PASSENGERS EN ROUTE.		
12.3	2207J52207J500047660 - NONDWENI TO VRYHEID FROM NONDWENI INTO ALONG P63-2, LEFT INTO R48(P59-4) AND PROCEED TO MONDLO - VRYHEID ROAD CROSSING WHICH IS R17, TURN LEFT INTO R34 AND PROCEED INTO AND ALONG EAST STREET, LEFT INTO CHURCH STREET AND TURN LEFT INTO VRYHEID TAXI RANK AND RETURN ALONG FORWARD ROUTE IN RESERVE.		
12.4	2207GY2206YH10047661 - NQUTHU TO ULUNDI FROM NQUTHU TAXI RANK TO ULUNDI TAXI RANK PROCEED ALONG R68 TO BABANANGO ALONG R68, TURN LEFT TO GRAVEL ROAD P432 DOWN TO A T-JUNCTION FROM VRYHEID TO MELMOTH (R34) RIGHT INTO AND R34, LEFT INTO AND ALONG R66 INTO ULUNDI TAXI RANK AND RETURN WITH SOME PASSENGERS ALONG THE FORWARD ROUTE IN RESERVE.		
12.5	2207GY2202DH10047662 - NQUTHU TO LADYSMITH FROM NQUTHU TAXI RANK, INTO AND ALONG P36/1 (R68), LEFT INTO R33 TO DUNDEE, PASSING THROUGH DUNDEE ALONG VICTORIA STREET, INTO KAREL LANDMAN STREET, JOINING R68 AND PROCEED ALONG R68, BYPASSING GLENCOE, LEFT INTO ALONG N11-2 TO LADYSMITH. AT THE FIRST ROBOT, TURN LEFT INTO ILLING ROAD, AND PROCEEDS TO ILLING ROAD TAXI RANK AND RETURN ALONG THE FORWARDS ROUTE IN REVERSE		
12.6	2207GY22068T10047663 - NQUTHU TO PIETERMARITZBURG FROM NQUTHU TAXI RANK PROCEED AS PER ROUTE 31 TO LADYSMITH. UPON ENTERING LAD TO PIETERMARITZBURG VIA DUNDEE VIA WHICH BECOMES R33/R68 VIA GLENCOE R1YSMITH TURN LEFT AT THE FIRST TRAFFIC LIGHT INTO AND ALONG R44 INTO P325 BECOMING P544, INTO R103 BYPASSING COLENZO INTO N3 AND PROCEED DIRECT TO PIETERMARITZBURG. ENTERING PIETERMARITZBURG LEFT INTO THE CHURCH STREET OFF-RAMP, RIGHT INTO CHURCH STREET AND PROCEEDS INTO THE APPROVED TAXI RANK OFF CHURCH STREET AND RETURN ALONG THE FORWARD ROUTE IN REVERSE.		
12.7	2207GY2207GY00047664 - NQUTU TO QHUDENI FROM NQUTHU TAXI RANK INTO AND ALONG R68 AND AND TURN RIGHT INTO P16/3 TO P32 KWABALOYI QHUDENI AND RETURN TO NQUTHU WITH ALONG THE FOWARD ROUTE IN REVERSE.		
12.8	2207GY2207GY00047672 - ZICOLE TO NQUTU FROM KWAMBATHA TRADING STORE INTO AND ALONG D1347, RIGHT INTO P54 AND PROCEED TO NQUTHU TAXI RANK AND RETURN ALONG THE FORWARD ROUTE IN REVERSE.		
12.9	2207GY2207GY00047673 - ST. AUGUSTINE TO NQUTU FROM AUGUSTINE'S SCHOOL INTO AND ALONG D1361, RIGHT INTO R68 AND PROCEED TO NQUTHU TAXI RANK AND RETURN ALONG THE FORWARD ROUTE IN RESERVE.		
12.10	2207GY2207GY00047674 - SILUTSHANA TO NQUTU FROM SILUTSHANA SUB RANK INTO AND ALONG R68 TO NQUTHU TAXI RANK AND RETURN ALONG THE FORWARD ROUTE IN RESERVE		
12.11	2207GY2207GY00047676 - ISANDLWANA TO NQUTHU FROM ISANDLWANA SUB RANK INTO AND ALONG P58, TURN LEFT INTO R68 AND PROCEED TO NQUTHU TAXI RANK AND RETURN ALONG THE FORWARD ROUTE IN REVERSE.		
12.12	2207GY2207EP10047677 - NQUTHU TO NKANDLA FROM NQUTHU TAXI RANK INTO AND ALONG R68 TO FORT LOUIS, INTO AND ALONG P50-3 STRAIGHT TO NKANDLA TAXI RANK AND RETURN ALONG THE FORWARD ROUTE IN REVERSE.		
12.13	2207GY2207GY00047678 - NCEPHENI TO NQUTU FROM NCEPHENI SUB TAXI RANK INTO AND ALONG P58, TURN INTO R68 AND PROCEED TO NQUTHU TAXI RANK AND RETURN ALONG THE FORWARD ROUTE IN RESERVE.		
12.14	2207GY2207GY00050409 - HLAZAKAZI TO NQUTHO FROM HLAZAKAZI SUB TAXI RANK INTO AND ALONG D1362, INTO R68 AND PROCEED TO NQUTHU TAXI RANK AND RETURN.		
12.15	2207GY2207GY00050411 - GRACE SUB TO NQUTU FROM GRACE SUB RANK INTO AND ALONG P53 TO NQUTHU TAXI RANK AND RETURN.		
12.16	2207GY2207GY00050412 - GRACE SUB TO NZIMANDE FROM GRACE SUB RANK, INTO AND ALONG P54, INTO R34, RIGHT INTO P251 AND PROCEED TO NZIMANDE MINE AND RETURN.		
12.17	2207GY2207GY00050414 - GRACE SUB TO mondlo FROM GRACE SUB RANK TO MONDLO ALONG P411 AND RETURN.		
12.18	2207GY2207GY00050415 - GRACE SUB TO DUNDEE FROM GRACE SUB RANK TO DUNDEE, INTO AND ALONG P54, LEFT INTO AND ALONG P34-2, INTO P33 INTO VICTORIA STREET, RIGHT INTO SMITH STREET, INTO THE DUNDEE TAXI RANK AND RETURN.		
12.19	2207GY2207GY00050416 - GRACE SUB TO VRYHEID FROM GRACE SUB RANK TO VRYHEID, INTO AND ALONG P54, RIGHT INTO AND ALONG P34-2, INTO KERK -CHURCH STREET, TO THE VRYHEID TAXI RANK AND RETURN,		
12.20	2207GY2207GY00050418 - GRACE SUB TO UTRECHT FROM GRACE SUB TAXI RANK, INTO AND ALONG P54, INTO R34 (P41), AND PROCEED TO UTRECHT, LEFT INTO UTRECHT TAXI RANK AND RETURN.		

**transport**

Department:
Transport
Province of KwaZulu-Natal

GAZETTE**LGKZNG09-2019-MAY****REGION: ALL**

12.21	2207GY2207GY00050375 - MABULULWANE TO NQUTU FROM MABULULWANE SUB TAXI RANK INTO AND ALONG D1297 INTO R68 AND PROCEED TO NQUTHU TAXI RANK AND RETURN.
12.22	2207GY2207GY00050410 - MBOKODWENI TO NQUTU FROM MBOKODWE TO NQUTHU INTO AND ALONG L1992, INTO R68 PROCEED TO NQUTHU TAXI RANK AND RETURN.



transport

Department:
Transport
Province of KwaZulu-Natal

GAZETTE

LGKZNG09-2019-MAY

REGION: ALL

1) Application Number: APP0086060	2) Gazette Number: LGKZNG09-2019-MAY
3) Applicant: TH MAYISELA ID NO. 6504165444089 Association: ESTCOURT DISTRICT TAXI ASSOCIATION	4) Applicant Address: PO BOX 55000 ESTCOURT KWA ZULU NATAL 3310
5) Existing Licence Holder: NOT APPLICABLE ID NO. NOT APPLICABLE	6) Existing Licence Holder Address: NOT APPLICABLE
7) Type of application: ADD AUTHORISATIONS/ROUTES	8) Operating Licence Number: LGKZN0303000206
9) Vehicle Type: MINIBUS	10) 1 X 15 (SEATED) + 0 (STANDING)
11) Region: UTHUKELA	
12.1	2202EN2202DR10050199 - HLATHIKHULU TO MOOI RIVER FROM HLATHIKHULU TAXI RANK, INTO P169, PROCEED TO P1-7, INTO K. P. X. 0088 MOOI RIVER TAXI RANK AND RETURN ALONG THE FORWARD ROUTE IN REVERSE.



transport

Department:
Transport
Province of KwaZulu-Natal

GAZETTE

LGKZNG09-2019-MAY

REGION: ALL

1) Application Number: APP0085911	2) Gazette Number: LGKZNG09-2019-MAY
3) Applicant: NL KUBEKA ID NO. 5502160736088 Association: NQUTHU DISTRICT PIONEERS TAXI ASSOC.	4) Applicant Address: PO BOX 266 NQUTHU KWAZULU- NATAL 3135
5) Existing Licence Holder: NOT APPLICABLE ID NO. NOT APPLICABLE	6) Existing Licence Holder Address: NOT APPLICABLE
7) Type of application: ADD AUTHORISATIONS/ROUTES	8) Operating Licence Number: LGKZN0203000276
9) Vehicle Type: MINIBUS	10) 1 X 15 (SEATED) + 0 (STANDING)
11) Region: UMZINYATHI	
12.1	2207GY2207BP10047658 - NQUTHU TO DUNDEE FROM NQUTHU TAXI RANK, INTO P36/2 INTO R68, LEFT INTO R33 INTO VICTORIA STREET, RIGHT INTO SMITH STREET INTO DUNDEE TAXI RANK AND RETURN TO NQUTHU ALONG THE FORWARD ROUTE IN REVERSE.
12.2	2207GY2207J510047659 - NQUTHU TO NONDWENI FROM NQUTHU TAXI RANK TO NONDWENI TAXI RANK ALONG MAIN ROAD (P36-2 AND RETURN ALONG THE FORWARD ROUTE IN REVERSE.(PICKING UP AND SETTING DOWN PASSENGERS EN ROUTE.
12.3	2207GY2206YH10047661 - NQUTHU TO ULUNDI FROM NQUTHU TAXI RANK TO ULUNDI TAXI RANK PROCEED ALONG R68 TO BABANANGO ALONG R68, TURN LEFT TO GRAVEL ROAD P432 DOWN TO A T-JUNCTION FROM VRYHEID TO MELMOTH (R34) RIGHT INTO AND R34, LEFT INTO AND ALONG R66 INTO ULUNDI TAXI RANK AND RETURN WITH SOME PASSENGERS ALONG THE FORWARD ROUTE IN RESERVE.
12.4	2207GY2202DH10047662 - NQUTHU TO LADYSMITH FROM NQUTHU TAXI RANK, INTO AND ALONG P36/1 (R68), LEFT INTO R33 TO DUNDEE, PASSING THROUGH DUNDEE ALONG VICTORIA STREET, INTO KAREL LANDMAN STREET, JOINING R68 AND PROCEED ALONG R68, BYPASSING GLENCOE, LEFT INTO ALONG N11-2 TO LADYSMITH. AT THE FIRST ROBOT, TURN LEFT INTO ILLING ROAD, AND PROCEEDS TO ILLING ROAD TAXI RANK AND RETURN ALONG THE FORWARDS ROUTE IN REVERSE
12.5	2207GY22068T10047663 - NQUTHU TO PIETERMARITZBURG FROM NQUTHU TAXI RANK PROCEED AS PER ROUTE 31 TO LADYSMITH. UPON ENTERING LAD TO PIETERMARITZBURG VIA DUNDEE VIA WHICH BECOMES R33/R68 VIA GLENCOE R1YSMITH TURN LEFT AT THE FIRST TRAFFIC LIGHT INTO AND ALONG R44 INTO P325 BECOMING P544,INTO R103 BYPASSING COLENSO INTO N3 AND PROCEED DIRECT TO PIETERMARITZBURG. ENTERING PIETERMARITZBURG LEFT INTO THE CHURCH STREET OFF-RAMP, RIGHT INTO CHURCH STREET AND PROCEEDS INTO THE APPROVED TAXI RANK OFF CHURCH STREET AND RETURN ALONG THE FORWARD ROUTE IN REVERSE.
12.6	2207GY2207GY00047664 - NQUTHU TO QHUDENI FROM NQUTHU TAXI RANK INTO AND ALONG R68 AND AND TURN RIGHT INTO P16/3 TO P32 KWABALOYI QHUDENI AND RETURN TO NQUTHU WITH ALONG THE FOWARD ROUTE IN REVERSE.
12.7	2207GY2207GY00047672 - ZICOLE TO NQUTHU FROM KWAMBATHA TRADING STORE INTO AND ALONG D1347,RIGHT INTO P54 AND PROCEED TO NQUTHU TAXI RANK AND RETURN ALONG THE FORWARD ROUTE IN REVERSE.
12.8	2207GY2207GY00047673 - ST. AUGUSTINE TO NQUTHU FROM AUGUSTINE'S SCHOOL INTO AND ALONG D1361,RIGHT INTO R68 AND PROCEED TO NQUTHU TAXI RANK AND RETURN ALONG THE FORWARD ROUTE IN RESERVE.
12.9	2207GY2207GY00047674 - SILUTSHANA TO NQUTHU FROM SILUTSHANA SUB RANK INTO AND ALONG R68 TO NQUTHU TAXI RANK AND RETURN ALONG THE FORWARD ROUTE IN RESERVE
12.10	2207GY2207GY00050375 - MABULULWANE TO NQUTHU FROM MABULULWANE SUB TAXI RANK INTO AND ALONG D1297 INTO R68 AND PROCEED TO NQUTHU TAXI RANK AND RETURN.
12.11	2207GY2207GY00047675 - HLATHI DAM TO NQUTHU FROM HLATHI DAM SUB RANK INTO AND ALONG R68 TO NQUTHU TAXI RANK AND RETURN ALONG THE FORWARD ROUTE IN RESERVE.
12.12	2207GY2207GY00047676 - ISANDLWANA TO NQUTHU FROM ISANDLWANA SUB RANK INTO AND ALONG P58,TURN LEFT INTO R68 AND PROCEED TO NQUTHU TAXI RANK AND RETURN ALONG THE FORWARD ROUTE IN REVERSE.
12.13	2207GY2207EP10047677 - NQUTHU TO NKANDLA FROM NQUTHU TAXI RANK INTO AND ALONG R68 TO FORT LOUIS,INTO AND ALONG P50-3 STRAIGHT TO NKANDLA TAXI RANK AND RETURN ALONG THE FORWARD ROUTE IN REVERSE.
12.14	2207GY2207GY00047678 - NCEPHENI TO NQUTHU FROM NCEPHENI SUB TAXI RANK INTO AND ALONG P58,TURN INTO R68 AND PROCEED TO NQUTHU TAXI RANK AND RETURN ALONG THE FORWARD ROUTE IN RESERVE.
12.15	2207GY2207GY00050409 - HLAZAKAZI TO NQUTHU FROM HLAZAKAZI SUB TAXI RANK INTO AND ALONG D1362, INTO R68 AND PROCEED TO NQUTHU TAXI RANK AND RETURN.
12.16	2207GY2207GY00050410 - MBOKODWENI TO NQUTHU FROM MBOKODWE TO NQUTHU INTO AND ALONG L1992, INTO R68 PROCEED TO NQUTHU TAXI RANK AND RETURN.
12.17	2207GY2207GY00050411 - GRACE SUB TO NQUTHU FROM GRACE SUB RANK INTO AND ALONG P53 TO NQUTHU TAXI RANK AND RETURN.
12.18	2207GY2207GY00050412 - GRACE SUB TO NZIMANDE FROM GRACE SUB RANK, INTO AND ALONG P54, INTO R34, RIGHT INTO P251 AND PROCEED TO NZIMANDE MINE AND RETURN.
12.19	2207GY2207GY00050414 - GRACE SUB TO MONDLO FROM GRACE SUB RANK TO MONDLO ALONG P411 AND RETURN.
12.20	2207GY2207GY00050415 - GRACE SUB TO DUNDEE FROM GRACE SUB RANK TO DUNDEE, INTO AND ALONG P54, LEFT INTO AND ALONG P34-2, INTO P33 INTO VICTORIA STREET, RIGHT INTO SMITH STREET, INTO THE DUNDEE TAXI RANK AND RETURN.

**transport**

Department:
Transport
Province of KwaZulu-Natal

GAZETTE**LGKZNG09-2019-MAY****REGION: ALL**

12.21	2207GY2207GY00050416 - GRACE SUB TO VRYHEID FROM GRACE SUB RANK TO VRYHEID, INTO AND ALONG P54, RIGHT INTO AND ALONG P34-2, INTO KERK –CHURCH STREET, TO THE VRYHEID TAXI RANK AND RETURN.
12.22	2207GY2207GY00050418 - GRACE SUB TO UTRECHT FROM GRACE SUB TAXI RANK, INTO AND ALONG P54, INTO R34 (P41), AND PROCEED TO UTRECHT, LEFT INTO UTRECHT TAXI RANK AND RETURN.



transport

Department:
Transport
Province of KwaZulu-Natal

GAZETTE

LGKZNG09-2019-MAY

REGION: ALL

1) Application Number: APP0026866	2) Gazette Number: LGKZNG09-2019-MAY
3) Applicant: MA MDLULI ID NO. 6607055401083 Association: PMBURG LONG DISTANCE TAXI ASSOCIATION	4) Applicant Address: PO BOX 78 PLESSISLAER, 3216
5) Existing Licence Holder: NOT APPLICABLE ID NO. NOT APPLICABLE	6) Existing Licence Holder Address: NOT APPLICABLE
7) Type of application: ADD AUTHORISATIONS/ROUTES	8) Operating Licence Number: LGKZN0403000377
9) Vehicle Type: NOT AVAILABLE	10) 1 X 15 (SEATED) + 0 (STANDING)
11) Region: UMGUNGUNDLOVU	
12.1	KZPRERC2781350 - PIETERMARITZBURG TO ULUNDI AND RETURN. FROM SYMONS CENTER / PROFESSOR NYEMBEZI TAXI RANK LEFT TO PIETERMARITZ STREET, LEFT TO ALBERT LUTHULI STREET BECOMING DURBAN ROAD JOIN N3 PROCEED ALONG N3 AND TURN LEFT TO JOIN N2 PROCEED AND TURN LEFT TO GINGINDLOVU TOLL PLAZA, TURN LEFT TO JOIN R66 PASSING ESHOWE PROCEED WITH R66 BECOMING R34 PROCEED AND PASS MELMOTH USING R34 PROCEED AND TURN RIGHT TO JOIN R66 BECOMING KING DINUZULU HIGHWAY AND TURN LEFT TO JOIN PRINCESS MAGOGO STREET AND TURN LEFT TO AN UNNAMED STREET AND TURN RIGHT TO ULUNDI TAXI RANK. DROP AND PICK PASSENGERS AND RETURN BACK USING THE SAME ROUTE.
12.2	KZPRERC2781399 - PIETERMARITZBURG TO TONGAAT FROM SYMONS CENTE / PROFESSOR NYEMBEZI TAXI RANK LEFT TO PIETERMARITZ STREET, LEFT TO ALBERT LUTHULI STREET BECOMING DURBAN ROAD JOIN N3 PROCEED ALONG N3 AND TURN LEFT TO JOIN N2 PROCEED AND TAKE TONGAAT OFF RAMPTURN LEFT INTO M43 (WATSON HIGHWAY) PROCEED AND TURN LEFT TO MAIN ROAD (GOPALALL HURBANS ROAD) PROCEED AND TURN RIGHT TO MARKET LANE TO TONGAAT TAXI RANK DROP OFF PASSENGERS AND PICK UP PASSENGERS AND RETURN BACK. RETURN ROUTE FROM TONGAAT TAXI RANK INTO MARKET LANE THEN TURN LEFT INTO MAIN ROAD (GOPALALL HURBANS ROAD) TURN RIGHT TO M43 (WATSON HIGHWAY) PROCEED AND TURN RIGHT TO TONGAAT PLAZA AND JOIN N2 PROCEED AND TAKE N3 PIETERMARITZBURG AT SPAGHETTI JUNCTION PROCEED PASS MARIANHILL TOLL PLAZA PROCEED ON THE N3 AND TAKE CHOTA MOTALA OFF RAMP TURN LEFT TO CHURCH STREET RIGHT INTO PROFESSOR NYEMBEZI TAXI RANK.
12.3	KZPRERC2781448 - PIETERMARITZBURG TO UMZIMKHULU (RIVERSIDE) FROM SYMONS CENTE / PROFESSOR NYEMBEZI TAXI RANK LEFT TO PIETERMARITZ STREET, TURN LEFT INTO ALBERT LUTHULI STREET, RIGHT INTO LANGALIBALELE STREET, LEFT INTO WEST STREET, BECOMING COLLEGE ROAD AND TURN LEFT INTO ALEXANDRA ROAD BECOMING R56 PROCEED PASS RICHMOND USING R56 PROCEED AND TURN LEFT TO JOIN R612 PROCEED AND TURN LEFT TO P246 BECOMING P8 PASS CREIGHTON P8 BECOMING T52 PASS NGWANGWANE BRIDGE AND PROCEED STRAIGHT TO UMZIMKHULU RIVERSIDE TAXI RANK OPPOSITE BHEJANI HARDWARE AND FURNITURE (FORMERLY KNOWN AS RIVERSIDE SUPERMAKET) DROP AND PICK PASSENGERS THEN RETURN BACK USING THE SAME ROUTE.
12.4	KZPRERC2781497 - PIETERMARITZBURG TO HIGHFLATS FROM SYMONS CENTE / PROFESSOR NYEMBEZI TAXI RANK LEFT TO PIETERMARITZ STREET, TURN LEFT INTO ALBERT LUTHULI STREET, RIGHT INTO LANGALIBALELE STREET, LEFT INTO WEST STREET, BECOMING COLLEGE ROAD AND TURN LEFT INTO ALEXANDRA ROAD BECOMING R56 PROCEED PASS RICHMOND USING R56 PROCEED AND TURN RIGHT TO JOIN R612 PROCEED AND UPON REACHING HIGHFLATS TURN RIGHT TO D47 AND TURN LEFT TO HIGHFLATS TAXI RANK TO DROP AND PICK PASSENGERS THEN RETURN USING THE SAME ROUTE.
12.5	KZPRERC2781546 - PIETERMARITZBURG TO HARDING FROM SYMONS CENTE / PROFESSOR NYEMBEZI TAXI RANK LEFT TO PIETERMARITZ STREET, TURN LEFT INTO ALBERT LUTHULI STREET, RIGHT INTO LANGALIBALELE STREET, LEFT INTO WEST STREET, BECOMING COLLEGE ROAD AND TURN LEFT INTO ALEXANDRA ROAD BECOMING R56 PROCEED PASS RICHMOND USING R56 PROCEED AND PASS UMZIMKHULU PROCEED USING R56 AND TURN LEFT TO JOIN N2 TO HARDING PROCEED AND TURN LEFT TO JOIN HAWKINS ROAD AND TURN LEFT TO MURCHISON STREET, RIGHT TO FIELD STREET AND LEFT TO HARDING TAXI RANK.



transport

Department:
Transport
Province of KwaZulu-Natal

GAZETTE

LGKZNG09-2019-MAY

REGION: ALL

1) Application Number: APP0089563	2) Gazette Number: LGKZNG09-2019-MAY
3) Applicant: JW MALINGA ID NO. 5405045402084 Association: ESTCOURT DISTRICT TAXI ASSOCIATION	4) Applicant Address: P O BOX 848 ESTCOURT KWAZULU-NATAL 3310
5) Existing Licence Holder: NOT APPLICABLE ID NO. NOT APPLICABLE	6) Existing Licence Holder Address: NOT APPLICABLE
7) Type of application: ADD AUTHORISATIONS/ROUTES	8) Operating Licence Number: LGKZN0303000557
9) Vehicle Type: MINIBUS	10) 1 X 15 (SEATED) + 0 (STANDING)
11) Region: UTHUKELA	
12.1	2202EN2202BQ10050194 - ESCOURT TO NEWCASTLE. FROM APPROVED TAXI RANK IN ALEXANDRA STREET, LEFT INTO HARDING STREET, LEFT INTO ALBERT STREET, RIGHT INTO DRUMMOND LEFT INTO R103, TURN RIGHT INTO N11, INTO SHORT STREET, LEFT INTO LYELL STREET, CRAWSHAW ROAD INTO NEWCASTLE ROAD (N11) INTO APPROVED NEWCASTLE TAXI RANK AND RETURN ALONG THE FORWARD ROUTE IN REVERSE.



transport

Department:
Transport
Province of KwaZulu-Natal

GAZETTE

LGKZNG09-2019-MAY

REGION: ALL

1) Application Number: APP0089569	2) Gazette Number: LGKZNG09-2019-MAY
3) Applicant: MC MBATHA ID NO. 6201045821087 Association: ESTCOURT DISTRICT TAXI ASSOCIATION	4) Applicant Address: P O BOX 64862 ESTCOURT KWAZULU NATAL 3310
5) Existing Licence Holder: NOT APPLICABLE ID NO. NOT APPLICABLE	6) Existing Licence Holder Address: NOT APPLICABLE
7) Type of application: ADD AUTHORISATIONS/ROUTES	8) Operating Licence Number: LGKZN0303000107
9) Vehicle Type: MINIBUS	10) 1 X 15 (SEATED) + 0 (STANDING)
11) Region: UTHUKELA	
12.1	2202EN2202C710050193 - ESTCOURT TO GREYTOWN FROM APPROVED TAXI RANK IN ESCOURT INTO ALEXANDRA STREET, TURN RIGHT INTO HARDING STREET, LEFT INTO ALBERT STREET, RIGHT INTO DRUMMOND ROAD, LEFT INTO R103 AND LEFT INTO R74 AND THEN R622 INTO DURBAN STREET AND TURN RIGHT TO BELL STREET TO GREYTOWN TAXI RANK OFFLOADING, LOADING AND RETURN ALONG FORWARD ROUTE IN REVERSE.
12.2	2202EN2202BQ10050194 - ESCOURT TO NEWCASTLE. FROM APPROVED TAXI RANK IN ALEXANDRA STREET, LEFT INTO HARDING STREET, LEFT INTO ALBERT STREET, RIGHT INTO DRUMMOND LEFT INTO R103, TURN RIGHT INTO N11, INTO SHORT STREET, LEFT INTO LYELL STREET, CRAWSHAW ROAD INTO NEWCASTLE ROAD (N11) INTO APPROVED NEWCASTLE TAXI RANK AND RETURN ALONG THE FORWARD ROUTE IN REVERSE.



transport

Department:
Transport
Province of KwaZulu-Natal

GAZETTE

LGKZNG09-2019-MAY

REGION: ALL

1) Application Number: APP0026608	2) Gazette Number: LGKZNG09-2019-MAY
3) Applicant: TS DLAMINI ID NO. 5406030327088 Association: PMBURG LONG DISTANCE TAXI ASSOCIATION	4) Applicant Address: 10 GINGER ROAD NORTHDALE PIETERMARITZBURG KWA-ZULU NATAL 3201
5) Existing Licence Holder: NOT APPLICABLE ID NO. NOT APPLICABLE	6) Existing Licence Holder Address: NOT APPLICABLE
7) Type of application: ADD AUTHORISATIONS/ROUTES	8) Operating Licence Number: LGKZN0403002584
9) Vehicle Type: MINIBUS	10) 1 X 15 (SEATED) + 0 (STANDING)
11) Region: UMGUNGUNDLOVU	
12.1	KZPRERC2781350 - PIETERMARITZBURG TO ULUNDI AND RETURN. FROM SYMONS CENTER / PROFESSOR NYEMBEZI TAXI RANK LEFT TO PIETERMARITZ STREET, LEFT TO ALBERT LUTHULI STREET BECOMING DURBAN ROAD JOIN N3 PROCEED ALONG N3 AND TURN LEFT TO JOIN N2 PROCEED AND TURN LEFT TO GINGINDLOVU TOLL PLAZA, TURN LEFT TO JOIN R66 PASSING ESHOWE PROCEED WITH R66 BECOMING R34 PROCEED AND PASS MELMOTH USING R34 PROCEED AND TURN RIGHT TO JOIN R66 BECOMING KING DINUZULU HIGHWAY AND TURN LEFT TO JOIN PRINCESS MAGOGO STREET AND TURN LEFT TO AN UNNAMED STREET AND TURN RIGHT TO ULUNDI TAXI RANK. DROP AND PICK PASSENGERS AND RETURN BACK USING THE SAME ROUTE.
12.2	KZPRERC2781399 - PIETERMARITZBURG TO TONGAAT FROM SYMONS CENTE / PROFESSOR NYEMBEZI TAXI RANK LEFT TO PIETERMARITZ STREET, LEFT TO ALBERT LUTHULI STREET BECOMING DURBAN ROAD JOIN N3 PROCEED ALONG N3 AND TURN LEFT TO JOIN N2 PROCEED AND TAKE TONGAAT OFF RAMPTURN LEFT INTO M43 (WATSON HIGHWAY) PROCEED AND TURN LEFT TO MAIN ROAD (GOPALALL HURBANS ROAD) PROCEED AND TURN RIGHT TO MARKET LANE TO TONGAAT TAXI RANK DROP OFF PASSENGERS AND PICK UP PASSENGERS AND RETURN BACK. RETURN ROUTE FROM TONGAAT TAXI RANK INTO MARKET LANE THEN TURN LEFT INTO MAIN ROAD (GOPALALL HURBANS ROAD) TURN RIGHT TO M43 (WATSON HIGHWAY) PROCEED AND TURN RIGHT TO TONGAAT PLAZA AND JOIN N2 PROCEED AND TAKE N3 PIETERMARITZBURG AT SPAGHETTI JUNCTION PROCEED PASS MARIANHILL TOLL PLAZA PROCEED ON THE N3 AND TAKE CHOTA MOTALA OFF RAMP TURN LEFT TO CHURCH STREET RIGHT INTO PROFESSOR NYEMBEZI TAXI RANK.
12.3	KZPRERC2781448 - PIETERMARITZBURG TO UMZIMKHULU (RIVERSIDE) FROM SYMONS CENTE / PROFESSOR NYEMBEZI TAXI RANK LEFT TO PIETERMARITZ STREET, TURN LEFT INTO ALBERT LUTHULI STREET, RIGHT INTO LANGALIBALELE STREET, LEFT INTO WEST STREET, BECOMING COLLEGE ROAD AND TURN LEFT INTO ALEXANDRA ROAD BECOMING R56 PROCEED PASS RICHMOND USING R56 PROCEED AND TURN LEFT TO JOIN R612 PROCEED AND TURN LEFT TO P246 BECOMING P8 PASS CREIGHTON P8 BECOMING T52 PASS NGWANGWANE BRIDGE AND PROCEED STRAIGHT TO UMZIMKHULU RIVERSIDE TAXI RANK OPPOSITE BHEJANI HARDWARE AND FURNITURE (FORMERLY KNOWN AS RIVERSIDE SUPERMAKET) DROP AND PICK PASSENGERS THEN RETURN BACK USING THE SAME ROUTE.
12.4	KZPRERC2781497 - PIETERMARITZBURG TO HIGHFLATS FROM SYMONS CENTE / PROFESSOR NYEMBEZI TAXI RANK LEFT TO PIETERMARITZ STREET, TURN LEFT INTO ALBERT LUTHULI STREET, RIGHT INTO LANGALIBALELE STREET, LEFT INTO WEST STREET, BECOMING COLLEGE ROAD AND TURN LEFT INTO ALEXANDRA ROAD BECOMING R56 PROCEED PASS RICHMOND USING R56 PROCEED AND TURN RIGHT TO JOIN R612 PROCEED AND UPON REACHING HIGHFLATS TURN RIGHT TO D47 AND TURN LEFT TO HIGHFLATS TAXI RANK TO DROP AND PICK PASSENGERS THEN RETURN USING THE SAME ROUTE.
12.5	KZPRERC2781546 - PIETERMARITZBURG TO HARDING FROM SYMONS CENTE / PROFESSOR NYEMBEZI TAXI RANK LEFT TO PIETERMARITZ STREET, TURN LEFT INTO ALBERT LUTHULI STREET, RIGHT INTO LANGALIBALELE STREET, LEFT INTO WEST STREET, BECOMING COLLEGE ROAD AND TURN LEFT INTO ALEXANDRA ROAD BECOMING R56 PROCEED PASS RICHMOND USING R56 PROCEED AND PASS UMZIMKHULU PROCEED USING R56 AND TURN LEFT TO JOIN N2 TO HARDING PROCEED AND TURN LEFT TO JOIN HAWKINS ROAD AND TURN LEFT TO MURCHISON STREET, RIGHT TO FIELD STREET AND LEFT TO HARDING TAXI RANK.



transport

Department:
Transport
Province of KwaZulu-Natal

GAZETTE

LGKZNG09-2019-MAY

REGION: ALL

1)	Application Number: APP0091939	2)	Gazette Number: LGKZNG09-2019-MAY
3)	Applicant: DS GULE ID NO. 6801175604086 Association: NTUZUMA TAXI ASSOCIATION	4)	Applicant Address: F112 ULUTHANDO RD NTUZUMA T/SHIP KWA ZULU NATAL 4359
5)	Existing Licence Holder: NOT APPLICABLE ID NO. NOT APPLICABLE	6)	Existing Licence Holder Address: NOT APPLICABLE
7)	Type of application: NEW OPERATING LICENCE	8)	Operating Licence Number: NOTAVAILABLE
9)	Vehicle Type: MINIBUS	10)	1 X 15 (SEATED) + 0 (STANDING)
11)	Region: GREATER NORTH		
12.1	<p>2206MY21004R00049295 - NTUZUMA TO DURBAN</p> <p>FROM ITHENDELE DRIVE TAXI RANK NEAR KWANOZAZA SHOPPING CENTRE ALONG ANY OF ROUTES (S) 1 TO 4 ABOVE INTO NTUZUMA ACCESS ROAD RIGHT INTO KWAMASHU HIGHWAY (M25) INTO NORTH COAST ROAD INTO UMGENI ROAD (PROCEED TO SOLDIER'S WAY AND TO SOLDIER'S WAY TAXI RANK OR RIGHT INTO LEOPOLD STREET RIGHT INTO WARWICK AVENUE INTO CENTENARY ROAD AND PROCEED TO CENTENARY ROAD TAXI RANK.</p> <p>FROM ITHENDELE DRIVE TAXI RANK NEAR KWANOZAZA SHOPPING CENTRE ALONG ANY OF THE INNER CIRCLE ROUTES WITHIN NTUZUMA AS PER ROUTES 1 TO 4 ABOVE INTO KWAMASHU HIGHWAY (M25) RIGHT INTO THE N2 LEFT INTO INANDA ROAD (M21) INTO SEA COW LAKE ROAD RIGHT INTO NORTH COAST ROAD AND PROCEED TO THE END POINTS AS IN 1.1 ABOVE.</p> <p>FROM THE STARTING POINT IN 1.1 ABOVE INTO KWAMASHU HIGHWAY (M25) RIGHT INTO THE N2 LEFT INTO INANDA ROAD (M21) OFF RAMP LEFT INTO UMGENI ROAD (M19) ALONG UMGENI ROAD AND PROCEED TO THE END POINTS AS IN 1.1</p> <p>FROM THE STARTING POINT IN 1.1 ABOVE INTO KWAMASHU HIGHWAY RIGHT INTO THE N2 ALONG THE N2 LEFT INTO THE N3 ALONG THE N3 INTO OLD DUTCH ROAD (LEFT INTO CENTENARY ROAD AND PROCEED TO CENTENARY ROAD TAXI RANK OR INTO ALICE STREET RIGHT INTO SOLDIER'S WAY AND PROCEED TO SOLDIER'S WAY TAXI RANK.</p> <p>FROM THE STARTING POINT IN 1.1 ABOVE INTO KWAMASHU HIGHWAY (M25) INTO NORTH COAST ROAD INTO UMGENI ROAD LEFT INTO ARGYLE ROAD RIGHT INTO BRICKHILL ROAD INTO POINT ROAD RIGHT INTO BAY TERRACE RIGHT INTO STANGER STREET LEFT INTO ORDNANCE ROAD LEFT INTO SOLDIER'S WAY RIGHT INTO QUEEN STREET RIGHT INTO FIELD STREET AND PROCEED TO SOLDIER'S WAY TAXI RANK OR INTO LEOPOLD STREET RIGHT INTO WARWICK AVENUE INTO CENTENARY ROAD AND PROCEED TO CENTENARY ROAD TAXI RANK.</p>		
12.2	<p>2206MY2206U200049297 - NTUZUMA TO VERULAM</p> <p>FROM THE STARTING POINT (ITHENDELE DRIVE TAXI RANK) NEAR KWANOZAZA SHOPPING CENTRE ALONG ANY OF THE INNER CIRCLE ROUTES WITHIN NTUZUMA TOWNSHIP ALONG ITHENDELE DRIVE LEFT INTO NTUZUMA ACCESS ROAD RIGHT INTO KWAMASHU HIGHWAY (M25) ALONG THE M25 LEFT INTO R102 PASS WHITE HOUSE SHOPPING CENTRE ALONG R102 RIGHT INTO WICK STREET LEFT INTO IRELAND STREET AND PROCEED TO AN APPROVED TAXI RANK ON IRELAND STREET.</p> <p>ALTERNATIVE ROUTE ALONG THE SAME ROUTE ABOVE INTO NTUZUMA ACCESS ROAD INTO INDUSTRIAL PARK ROAD LEFT INTO PHOENIX HIGHWAY LEFT INTO R102 AND PROCEED TO VERULAM AS PER THE ABOVE ROUTE.</p> <p>RESTRICTION: NO PICKING UP OF PASSENGERS ON PHOENIX HIGHWAY.</p>		
12.3	<p>2206MY2206RK00049296 - NTUZUMA TO PINETOWN</p> <p>FROM THE STARTING POINT ON ITHENDELE DRIVE NEAR KWANOZAZA SHOPPING CENTRE ALONG ANY OF THE INNER CIRCLE ROUTES 1 TO 4 WITHIN NTUZUMA TOWNSHIP ALONG ITHENDELE DRIVE LEFT INTO NTUZUMA ACCESS ROAD RIGHT INTO KWAMASHU HIGHWAY (M25) TURN RIGHT INTO THE N2 ALONG THE N2 LEFT INTO INANDA ROAD (M21) OFF RAMP RIGHT INTO UMGENI ROAD (M19) INTO ST JOHNS AVENUE RIGHT INTO OLD MAIN ROAD LEFT INTO MOODIE STREET RIGHT INTO HILL STREET AND PROCEED TO THE END POINT ON HILL STREET.</p> <p>AND</p> <p>FROM THE STARTING POINT ABOVE ALONG THE ROUTES INDICATED ABOVE RIGHT INTO THE N2 ALONG THE N2 INTO THE N3 INTO THE M13 RIGHT INTO OLD MAIN ROAD RIGHT INTO MOODIE STREET RIGHT INTO HILL STREET AND PROCEED TO THE END POINT ON HILL STREET.</p> <p>AND</p> <p>FROM THE STARTING POINT ABOVE ALONG THE ROUTES INDICATED ABOVE RIGHT INTO UMGENI ROAD (M19) ALONG THE M19 RIGHT INTO OTTO VOLEK ROAD LEFT INTO SHEPSTONE ROAD LEFT INTO REGENT STREET RIGHT INTO CHELSEA AVENUE LEFT INTO CHELSEA AVENUE LEFT INTO ESCOM ROAD RIGHT INTO OLD MAIN ROAD RIGHT INTO TRAFFORD ROAD LEFT INTO HILLCLIMB ROAD LEFT INTO KYALAMI ROAD INTO CIRCUIT ROAD LEFT INTO MALCOLM ROAD LEFT INTO ALBERT ROAD LEFT INTO ALEXANDER ROAD LEFT INTO OLD MAIN ROAD RIGHT INTO MOODIE STREET RIGHT INTO HILL STREET AND PROCEED TO THE TAXI RANK ON HILL STREET.</p>		
12.4	<p>21004R2206MY00049299 - DURBAN TO NTUZUMA</p> <p>FROM SOLDIER'S WAY TAXI RANK RIGHT INTO FIELD STREET INTO ALBERT STREET INTO UMGENI ROAD INTO NORTH COAST ROAD INTO KWAMASHU HIGHWAY (M25) LEFT INTO NTUZUMA ACCESS ROAD ALONG NTUZUMA ACCESS ROAD RIGHT INTO ITHENDELE DRIVE AND PROCEED TO NTUZUMA ALONG ANY OF THE INNER CIRCLE ROUTES WITHIN NTUZUMA.</p> <p>FROM CENTENARY ROAD TAXI RANK RIGHT INTO MARKET ROAD LEFT INTO ALICE STREET LEFT INTO ALBERT STREET INTO UMGENI ROAD INTO NORTH COAST ROAD INTO KWAMASHU HIGHWAY (M25) AND PROCEED TO THE END POINT ALONG ROUTES IN 5.1 ABOVE.</p> <p>FROM SOLDIER'S WAY TAXI RANK RIGHT INTO FIELD STREET LEFT INTO LEOPOLD STREET INTO CANONGATE ROAD OR FROM CENTENARY ROAD TAXI RANK RIGHT INTO MARKET ROAD RIGHT INTO LEOPOLD STREET INTO CANONGATE ROAD INTO THE WESTERN FREEWAY (N3) INTO THE N2 LEFT INTO KWAMASHU HIGHWAY (M25) AND PROCEED TO THE END POINT ALONG ROUTES IN 5.1 ABOVE.</p>		



transport

Department:
Transport
Province of KwaZulu-Natal

GAZETTE

LGKZNG09-2019-MAY

REGION: ALL

12.5	<p>2206S92206MY00049300 - KWAMASHU TO NTUZUMA</p> <p>FROM KWAMASHU MAIN TAXI RANK ON MALANDELA ROAD, INTO BHEJANE ROAD, LEFT INTO NYALA ROAD, INTO ITHENDELE DRIVE AND PROCEED TO THE INNER CIRCLE ROUTES WITHIN NTUZUMA AND TO THE RANK ON ITHENDELE DRIVE NEAR BHEKUZULU DRIVE.</p> <p>6.1.1 ALTERNATIVE ROUTE</p> <p>FROM KWAMASHU MAIN TAXI RANK ON MALANDELA ROAD, INTO BHEJANE ROAD, LEFT INTO NYALA ROAD, INTO UNDIYAZANA GROVE, INTO INGCEBO DRIVE, RIGHT INTO IBHUCU DRIVE, RIGHT INTO UMBHALANE, RIGHT INTO IHOBHE AVENUE, LEFT INTO ITHENDELE DRIVE AND PROCEED TO THE INNER CIRCLE ROUTES WITHIN NTUZUMA TAKE-OUT AND TO THE END POINT ON ITHENDELE DRIVE NEAR BHEKUZULU DROVE.</p> <p>6.2. BESTER'S TAXI RANK TO NTUZUMA</p> <p>FROM BESTER'S TAXI RANK, LEFT INTO NTUZUMA ACCESS ROAD, RIGHT INTO ITHENDELE DRIVE AND PROCEED TO ANY OF THE INNER CIRCLE ROUTE(S) 1 TO 4 ABOVE, AND TO THE END POINT ON ITHENDELE DRIVE AND BHEKUZULU DRIVE TAXI RANK.</p> <p>6.3. KWAMASHU CROSSROADS TO NTUZUMA</p> <p>FROM KWAMASHU CROSSROADS TAXI RANK, LEFT INTO MALANDELA ROAD, LEFT INTO KWAMASHU HIGHWAY (M25), LEFT INTO NTUZUMA ACCESS ROAD, RIGHT INTO ITHENDELE DRIVE AND PROCEED TO ANY OF THE INNER CIRCLE ROUTE(S) 1 TO 4 ABOVE, UNTIL THE END POINT ON ITHENDELE NEAR BHEKUZULU DRIVE TAXI RANK.</p>
------	---



transport

Department:
Transport
Province of KwaZulu-Natal

GAZETTE

LGKZNG09-2019-MAY

REGION: ALL

1) Application Number: APP0086304	2) Gazette Number: LGKZNG09-2019-MAY
3) Applicant: LS TAHILE ID NO. 4009095286081 Association: NQUTHU DISTRICT PIONEERS TAXI ASSOC.	4) Applicant Address: P.O BOX 88 NQUTHU 3135
5) Existing Licence Holder: NOT APPLICABLE ID NO. NOT APPLICABLE	6) Existing Licence Holder Address: NOT APPLICABLE
7) Type of application: ADD AUTHORISATIONS/ROUTES	8) Operating Licence Number: LGKZN0203000345
9) Vehicle Type: MINIBUS	10) 1 X 15 (SEATED) + 0 (STANDING)
11) Region: UMZINYATHI	
12.1	2207GY2207BP10047658 - NQUTHU TO DUNDEE FROM NQUTHU TAXI RANK, INTO P36/2 INTO R68, LEFT INTO R33 INTO VICTORIA STREET, RIGHT INTO SMITH STREET INTO DUNDEE TAXI RANK AND RETURN TO NQUTHU ALONG THE FORWARD ROUTE IN REVERSE.
12.2	2207GY2207J510047659 - NQUTHU TO NONDWENI FROM NQUTHU TAXI RANK TO NONDWENI TAXI RANK ALONG MAIN ROAD (P36-2 AND RETURN ALONG THE FORWARD ROUTE IN REVERSE.(PICKING UP AND SETTING DOWN PASSENGERS EN ROUTE.
12.3	2207J52207J500047660 - NONDWENI TO VRYHEID FROM NONDWENI INTO ALONG P63-2,LEFT INTO R48(P59-4) AND PROCEED TO MONDLO - VRYHEID ROAD CROSSING WHICH IS R17, TURN LEFT INTO R34 AND PROCEED INTO AND ALONG EAST STREET,LEFT INTO CHURCH STREET AND TURN LEFT INTO VRYHEID TAXI RANK AND RETURN ALONG FORWARD ROUTE IN RESERVE.
12.4	2207GY2206YH10047661 - NQUTHU TO ULUNDI FROM NQUTHU TAXI RANK TO ULUNDI TAXI RANK PROCEED ALONG R68 TO BABANANGO ALONG R68, TURN LEFT TO GRAVEL ROAD P432 DOWN TO A T-JUNCTION FROM VRYHEID TO MELMOTH (R34) RIGHT INTO AND R34, LEFT INTO AND ALONG R66 INTO ULUNDI TAXI RANK AND RETURN WITH SOME PASSENGERS ALONG THE FORWARD ROUTE IN RESERVE.
12.5	2207GY2202DH10047662 - NQUTHU TO LADYSMITH FROM NQUTHU TAXI RANK, INTO AND ALONG P36/1 (R68), LEFT INTO R33 TO DUNDEE, PASSING THROUGH DUNDEE ALONG VICTORIA STREET, INTO KAREL LANDMAN STREET, JOINING R68 AND PROCEED ALONG R68, BYPASSING GLENCOE, LEFT INTO ALONG N11-2 TO LADYSMITH. AT THE FIRST ROBOT, TURN LEFT INTO ILLING ROAD, AND PROCEEDS TO ILLING ROAD TAXI RANK AND RETURN ALONG THE FORWARDS ROUTE IN REVERSE
12.6	2207GY2206BT10047663 - NQUTHU TO PIETERMARITZBURG FROM NQUTHU TAXI RANK PROCEED AS PER ROUTE 31 TO LADYSMITH. UPON ENTERING LAD TO PIETERMARITZBURG VIA DUNDEE VIA WHICH BECOMES R33/R68 VIA GLENCOE R1YSMITH TURN LEFT AT THE FIRST TRAFFIC LIGHT INTO AND ALONG R44 INTO P325 BECOMING P544,INTO R103 BYPASSING COLENZO INTO N3 AND PROCEED DIRECT TO PIETERMARITZBURG. ENTERING PIETERMARITZBURG LEFT INTO THE CHURCH STREET OFF-RAMP, RIGHT INTO CHURCH STREET AND PROCEEDS INTO THE APPROVED TAXI RANK OFF CHURCH STREET AND RETURN ALONG THE FORWARD ROUTE IN REVERSE.
12.7	2207GY2207GY00047664 - NQUTHU TO QHUDENI FROM NQUTHU TAXI RANK INTO AND ALONG R68 AND AND TURN RIGHT INTO P16/3 TO P32 KWABALOYI QHUDENI AND RETURN TO NQUTHU WITH ALONG THE FORWARD ROUTE IN REVERSE.
12.8	2207GY2207GY00047672 - ZICOLE TO NQUTHU FROM KWAMBATHA TRADING STORE INTO AND ALONG D1347,RIGHT INTO P54 AND PROCEED TO NQUTHU TAXI RANK AND RETURN ALONG THE FORWARD ROUTE IN REVERSE.
12.9	2207GY2207GY00047673 - ST. AUGUSTINE TO NQUTHU FROM AUGUSTINE'S SCHOOL INTO AND ALONG D1361,RIGHT INTO R68 AND PROCEED TO NQUTHU TAXI RANK AND RETURN ALONG THE FORWARD ROUTE IN RESERVE.
12.10	2207GY2207GY00047674 - SILUTSHANA TO NQUTHU FROM SILUTSHANA SUB RANK INTO AND ALONG R68 TO NQUTHU TAXI RANK AND RETURN ALONG THE FORWARD ROUTE IN RESERVE
12.11	2207GY2207GY00047675 - HLATHI DAM TO NQUTHU FROM HLATHI DAM SUB RANK INTO AND ALONG R68 TO NQUTHU TAXI RANK AND RETURN ALONG THE FORWARD ROUTE IN RESERVE.
12.12	2207GY2207GY00047676 - ISANDLWANA TO NQUTHU FROM ISANDLWANA SUB RANK INTO AND ALONG P58,TURN LEFT INTO R68 AND PROCEED TO NQUTHU TAXI RANK AND RETURN ALONG THE FORWARD ROUTE IN REVERSE.
12.13	2207GY2207GY00047678 - NCEPHENI TO NQUTHU FROM NCEPHENI SUB TAXI RANK INTO AND ALONG P58,TURN INTO R68 AND PROCEED TO NQUTHU TAXI RANK AND RETURN ALONG THE FORWARD ROUTE IN RESERVE.
12.14	2207GY2207GY00050409 - HLAZAKAZI TO NQUTHU FROM HLAZAKAZI SUB TAXI RANK INTO AND ALONG D1362, INTO R68 AND PROCEED TO NQUTHU TAXI RANK AND RETURN.
12.15	2207GY2207GY00050410 - MBOKODWENI TO NQUTHU FROM MBOKODWE TO NQUTHU INTO AND ALONG L1992, INTO R68 PROCEED TO NQUTHU TAXI RANK AND RETURN.
12.16	2207GY2207GY00050411 - GRACE SUB TO NQUTHU FROM GRACE SUB RANK INTO AND ALONG P53 TO NQUTHU TAXI RANK AND RETURN.
12.17	2207GY2207GY00050412 - GRACE SUB TO NZIMANDE FROM GRACE SUB RANK, INTO AND ALONG P54, INTO R34, RIGHT INTO P251 AND PROCEED TO NZIMANDE MINE AND RETURN.
12.18	2207GY2207GY00050414 - GRACE SUB TO mondlo FROM GRACE SUB RANK TO MONDLO ALONG P411 AND RETURN.
12.19	2207GY2207GY00050415 - GRACE SUB TO DUNDEE FROM GRACE SUB RANK TO DUNDEE, INTO AND ALONG P54, LEFT INTO AND ALONG P34-2, INTO P33 INTO VICTORIA STREET, RIGHT INTO SMITH STREET, INTO THE DUNDEE TAXI RANK AND RETURN.
12.20	2207GY2207GY00050416 - GRACE SUB TO VRYHEID FROM GRACE SUB RANK TO VRYHEID, INTO AND ALONG P54, RIGHT INTO AND ALONG P34-2, INTO KERK –CHURCH STREET, TO THE VRYHEID TAXI RANK AND RETURN.

**transport**

Department:
Transport
Province of KwaZulu-Natal

GAZETTE**LGKZNG09-2019-MAY****REGION: ALL**

12.21	2207GY2207GY00050418 - GRACE SUB TO UTRECHT FROM GRACE SUB TAXI RANK, INTO AND ALONG P54, INTO R34 (P41), AND PROCEED TO UTRECHT, LEFT INTO UTRECHT TAXI RANK AND RETURN.
12.22	2207GY2207GY00050375 - MABULULWANE TO NQUTHU FROM MABULULWANE SUB TAXI RANK INTO AND ALONG D1297 INTO R68 AND PROCEED TO NQUTHU TAXI RANK AND RETURN.



transport

Department:
Transport
Province of KwaZulu-Natal

GAZETTE

LGKZNG09-2019-MAY

REGION: ALL

1)	Application Number: APP0097120	2)	Gazette Number: LGKZNG09-2019-MAY
3)	Applicant: JJ MCHUNU ID NO. 7912085316080 Association: ST WENDOLINS KLAARWATER TAXI OWNERS ASS.	4)	Applicant Address: 18676 SAVANNAH PARK PEBBIE DRIVE PINETOWN 3610
5)	Existing Licence Holder: NOT APPLICABLE ID NO. NOT APPLICABLE	6)	Existing Licence Holder Address: NOT APPLICABLE
7)	Type of application: NEW OPERATING LICENCE	8)	Operating Licence Number: NOTAVAILABLE
9)	Vehicle Type: MINIBUS	10)	1 X 15 (SEATED) + 0 (STANDING)
11)	Region: DURBAN WEST		
12.1	<p>2206R621004R00048150 - ST WENDOLINS TO DURBAN</p> <p>2.1 FROM APPROVED TAXI RANK IN ST WENDOLINS, TURN RIGHT INTO M1 (RICHMOND ROAD) TURN RIGHT INTO N3 TURN LEFT INTO OLD DUCHT ROAD, TURN RIGHT INTO MARKET ROAD, RIGHT INTO SERVICE ROAD BEHIND ENGLISH MARKET, RIGHT INTO WARWICK AVENUE RANK NO.107 AND RETURN.</p> <p>2.2 FROM ST WENDOLINS TAXI RANK ALONG KLAARWATER ROAD TO KLAARWATER, TURN LEFT INTO M1 (RICHMOND ROAD) TURN RIGHT INTO N3 TURN LEFT INTO OLD DUTCH ROAD, JOINING ALICE STREET TURN RIGHT INTO SOLDIERS WAY, RIGHT INTO PINE STREET, TURN RIGHT INTO RUSSEL STREET, TURN LEFT INTO LEOPOLD STREET, LEFT MARKET ROAD, RIGHT SERVICE ROAD TO ENGLISH MARKET, RIGHT INTO WARWICK AVENUE RANK NO.107 AND BACK TO KLAARWATER AND ST WENDOLINS TAXI RANK.</p> <p>2.3 FROM ST WENDOLINS TAXI RANK ALONG KLAARWATER ROAD, DERMAT ROAD TO LUGANDA, TURN LEFT INTO INTAKE ROAD, TURN LEFT M1 TURN RIGHT INTO N3, TURN LEFT INTO OLD DUTCH ROAD, RIGHT SERVICE ROAD BEHIND ENGLISH MARKET, TURN LEFT INTO WARWICK PLACE PROCEED TO TAXI RANK NO.107 AND BACK TO LUGANDA AND ST WENDOLINS TAXI RANK.</p> <p>2.4 FROM ST WENDOLINS TAXI RANK TO WELBEDATCH WEST INTO DERMAT ROAD TO LUGANDA TURN RIGHT INTO THORNTREE AVENUE JOINING SAVANNA DRIVE, TURN RIGHT INTO M1, TURN LEFT INTO HANS DETTMAN HIGHWAY (M34) INTO LIMPUS ROAD, LEFT INTO (M5) UNDERWOOD ROAD, TURN RIGHT INTO STAPLETON ROAD, TURN RIGHT M13, TURN LEFT INTO N3, TURN LEFT INTO OLD DUTCH ROAD, RIGHT MARKET ROAD, RIGHT SERVICE ROAD BEHIND ENGLISH MARKET, RIGHT INTO WARWICK AVENUE TAXI RANK NO.107 AND BACK TO WELBEDATCH WEST AND ST WENDOLINS TAXI RANK.</p>		
12.2	<p>2206R621004R00048151 - ST WENDOLINS - DURBAN VIA JACOBS</p> <p>FROM ST WENDOLINS TAXI RANK TO WELBEDATCH WEST INTO DERMAT ROAD TURN RIGHT INTO THORNTREE AVENUE JOINING SAVANNA DRIVE, TURN RIGHT INTO M1 (HIGGINSON HIGHWAY), TURN LEFT INTO SOUTH COAST ROAD (R102) TURN LEFT INTO BARRIER LANE, TURN LEFT INTO QUALITY STREET, TURN LEFT INTO BALFOUR ROAD INTO JACOBS ROAD, TURN RIGHT INTO M4 PROCEED TO DURBAN, TURN LEFT INTO SMITH STREET, TURN RIGHT INTO WARWICK AVENUE TAXI RANK NO.107 WARWICK AVENUE AND RETURN TO ST WENDOLINS TAXI RANK.</p>		
12.3	<p>2206R62206RK00051171 - ST WENDOLINS TO PINETOWN</p> <p>FROM APPROVED TAXI RANK IN ST WENDOLINS TURN RIGHT INTO M1 (RICHMOND ROAD) TURN LEFT INTO ABBOT FRANCIS ROAD, TURN RIGHT INTO HOSPITAL ROAD, LEFT INTO MARIANHILL HOSPITAL TAXI RANK AND BACK INTO HOSPITAL ROAD, TURN LEFT INTO ABBOT FRANCIS ROAD, TURN LEFT INTO M1 (RICHMOND ROAD) TURN LEFT INTO WESTMEAD ROAD, TURN RIGHT INTO CIRCUIT ROAD, TURN RIGHT INTO CLARK ROAD, TURN RIGHT INTO ALEXANDER ROAD, TURN LEFT INTO M1 (RICHMOND ROAD) BECOMING OLD MAIN ROAD, TURN RIGHT INTO ANDERSON ROAD STRAIGHT INTO ANDERSON TAXI RANK AND BACK TO ST WENDOLINS TAXI RANK.</p> <p>FROM ST WENDOLINS TAXI RANK ALONG KLAARWATER ROAD TO KLAARWATER, TURN RIGHT INTO INTAKE ROAD, TURN LEFT INTO M1 (RICHMOND ROAD), TURN LEFT INTO ABBOT FRANCIS ROAD, TURN RIGHT INTO HOSPITAL ROAD, LEFT INTO MARIANHILL HOSPITAL TAXI RANK AND BACK INTO HOSPITAL ROAD, TURN LEFT INTO ABBOT FRANCIS ROAD, TURN LEFT INTO M1 (RICHMOND ROAD) TURN LEFT INTO WESTMEAD ROAD, TURN RIGHT INTO CIRCUIT ROAD, TURN RIGHT INTO CLARK ROAD, TURN RIGHT INTO ALEXANDER ROAD, TURN LEFT INTO M1 (RICHMOND ROAD) BECOMING OLD MAIN ROAD, TURN RIGHT INTO ANDERSON ROAD STRAIGHT INTO ANDERSON TAXI RANK AND BACK TO KLAARWATER TAXI RANK AND ST WENDOLINS TAXI RANK.</p> <p>FROM ST WENDOLINS TAXI RANK INTO KLAARWATER ROAD, RIGHT INTO DERMAT ROAD TO LUGANDA, TURN LEFT INTO INTAKE ROAD, TURN LEFT INTO M1 (RICHMOND ROAD), TURN LEFT INTO ABBOT FRANCIS ROAD, TURN RIGHT INTO HOSPITAL ROAD, LEFT INTO MARIANHILL HOSPITAL TAXI RANK AND BACK INTO HOSPITAL ROAD, TURN LEFT INTO ABBOT FRANCIS ROAD, TURN LEFT INTO M1 (RICHMOND ROAD) TURN LEFT INTO WESTMEAD ROAD, TURN RIGHT INTO CIRCUIT ROAD, TURN RIGHT INTO CLARK ROAD, TURN RIGHT INTO ALEXANDER ROAD, TURN LEFT INTO M1 (RICHMOND ROAD) BECOMING OLD MAIN ROAD, TURN RIGHT INTO ANDERSON ROAD STRAIGHT INTO ANDERSON TAXI RANK AND BACK INTO LUGANDA TAXI RANK KLAARWATER TAXI RANK AND ST WENDOLINS TAXI RANK.</p> <p>FROM ST WENDOLINS TAXI RANK TO WELBEDATCH WEST INTO DERMAT ROAD TURN RIGHT TO THORNTREE AVENUE JOINING SAVANNA DRIVE, TURN LEFT INTO M1 (RICHMOND ROAD) TURN LEFT INTO ABBOT FRANCIS ROAD, TURN RIGHT INTO HOSPITAL ROAD, LEFT INTO MARIANHILL HOSPITAL TAXI RANK AND BACK INTO HOSPITAL ROAD, TURN LEFT INTO ABBOT FRANCIS ROAD, TURN LEFT INTO M1 (RICHMOND ROAD) TURN LEFT INTO WESTMEAD ROAD, TURN RIGHT INTO CIRCUIT ROAD, TURN RIGHT INTO CLARK ROAD, TURN RIGHT INTO ALEXANDER ROAD, TURN LEFT INTO M1 (RICHMOND ROAD) BECOMING OLD MAIN ROAD.</p>		
12.4	<p>2206R62209WC00048152 - ST WENDOLINS TO ISIPINGO</p> <p>FROM ST WENDOLINS TAXI RANK TO WELBEDATCH WEST INTO DERMAT ROAD TURN RIGHT INTO THORNTREE AVENUE JOINING SAVANNA DRIVE, TURN RIGHT INTO M1 (HIGGINSON HIGHWAY), TURN LEFT INTO SOUTH COAST ROAD (R102) TURN LEFT INTO PRINCE MCWAYIZENI DRIVE, LEFT INTO OLD MAIN ROAD (M35), RIGHT ALEXANDER AVENUE INTO TAXI RANK AND BACK TO WELBEDATCH WEST AND ST WENDOLINS TAXI RANK.</p>		



transport

Department:
Transport
Province of KwaZulu-Natal

GAZETTE

LGKZNG09-2019-MAY

REGION: ALL

1) Application Number: APP0086322	2) Gazette Number: LGKZNG09-2019-MAY
3) Applicant: BM HLONGWANE ID NO. 5507125269083 Association: PMBURG LONG DISTANCE TAXI ASSOCIATION	4) Applicant Address: P O BOX 611 UNDERBURG KWA-ZULU NATAL 3257
5) Existing Licence Holder: NOT APPLICABLE ID NO. NOT APPLICABLE	6) Existing Licence Holder Address: NOT APPLICABLE
7) Type of application: ADD AUTHORISATIONS/ROUTES	8) Operating Licence Number: LGKZN0403002309
9) Vehicle Type: NOT AVAILABLE	10) 1 X 15 (SEATED) + 0 (STANDING)
11) Region: UMGUNGUNDLOVU	
12.1	KZPRERC2781350 - PIETERMARITZBURG TO ULUNDI AND RETURN. FROM SYMONS CENTER / PROFESSOR NYEMBEZI TAXI RANK LEFT TO PIETERMARITZ STREET, LEFT TO ALBERT LUTHULI STREET BECOMING DURBAN ROAD JOIN N3 PROCEED ALONG N3 AND TURN LEFT TO JOIN N2 PROCEED AND TURN LEFT TO GINGINDLOVU TOLL PLAZA, TURN LEFT TO JOIN R66 PASSING ESHOWE PROCEED WITH R66 BECOMING R34 PROCEED AND PASS MELMOTH USING R34 PROCEED AND TURN RIGHT TO JOIN R66 BECOMING KING DINUZULU HIGHWAY AND TURN LEFT TO JOIN PRINCESS MAGOGO STREET AND TURN LEFT TO AN UNNAMED STREET AND TURN RIGHT TO ULUNDI TAXI RANK. DROP AND PICK PASSENGERS AND RETURN BACK USING THE SAME ROUTE.
12.2	KZPRERC2781399 - PIETERMARITZBURG TO TONGAAT FROM SYMONS CENTE / PROFESSOR NYEMBEZI TAXI RANK LEFT TO PIETERMARITZ STREET, LEFT TO ALBERT LUTHULI STREET BECOMING DURBAN ROAD JOIN N3 PROCEED ALONG N3 AND TURN LEFT TO JOIN N2 PROCEED AND TAKE TONGAAT OFF RAMPTURN LEFT INTO M43 (WATSON HIGHWAY) PROCEED AND TURN LEFT TO MAIN ROAD (GOPALALL HURBANS ROAD) PROCEED AND TURN RIGHT TO MARKET LANE TO TONGAAT TAXI RANK DROP OFF PASSENGERS AND PICK UP PASSENGERS AND RETURN BACK. RETURN ROUTE FROM TONGAAT TAXI RANK INTO MARKET LANE THEN TURN LEFT INTO MAIN ROAD (GOPALALL HURBANS ROAD) TURN RIGHT TO M43 (WATSON HIGHWAY) PROCEED AND TURN RIGHT TO TONGAAT PLAZA AND JOIN N2 PROCEED AND TAKE N3 PIETERMARITZBURG AT SPAGHETTI JUNCTION PROCEED PASS MARIANHILL TOLL PLAZA PROCEED ON THE N3 AND TAKE CHOTA MOTALA OFF RAMP TURN LEFT TO CHURCH STREET RIGHT INTO PROFESSOR NYEMBEZI TAXI RANK.
12.3	KZPRERC2781448 - PIETERMARITZBURG TO UMZIMKHULU (RIVERSIDE) FROM SYMONS CENTE / PROFESSOR NYEMBEZI TAXI RANK LEFT TO PIETERMARITZ STREET, TURN LEFT INTO ALBERT LUTHULI STREET, RIGHT INTO LANGALIBALELE STREET, LEFT INTO WEST STREET, BECOMING COLLEGE ROAD AND TURN LEFT INTO ALEXANDRA ROAD BECOMING R56 PROCEED PASS RICHMOND USING R56 PROCEED AND TURN LEFT TO JOIN R612 PROCEED AND TURN LEFT TO P246 BECOMING P8 PASS CREIGHTON P8 BECOMING T52 PASS NGWANGWANE BRIDGE AND PROCEED STRAIGHT TO UMZIMKHULU RIVERSIDE TAXI RANK OPPOSITE BHEJANI HARDWARE AND FURNITURE (FORMERLY KNOWN AS RIVERSIDE SUPERMARKET) DROP AND PICK PASSENGERS THEN RETURN BACK USING THE SAME ROUTE.
12.4	KZPRERC2781497 - PIETERMARITZBURG TO HIGHFLATS FROM SYMONS CENTE / PROFESSOR NYEMBEZI TAXI RANK LEFT TO PIETERMARITZ STREET, TURN LEFT INTO ALBERT LUTHULI STREET, RIGHT INTO LANGALIBALELE STREET, LEFT INTO WEST STREET, BECOMING COLLEGE ROAD AND TURN LEFT INTO ALEXANDRA ROAD BECOMING R56 PROCEED PASS RICHMOND USING R56 PROCEED AND TURN RIGHT TO JOIN R612 PROCEED AND UPON REACHING HIGHFLATS TURN RIGHT TO D47 AND TURN LEFT TO HIGHFLATS TAXI RANK TO DROP AND PICK PASSANGERS THEN RETURN USING THE SAME ROUTE.
12.5	KZPRERC2781546 - PIETERMARITZBURG TO HARDING FROM SYMONS CENTE / PROFESSOR NYEMBEZI TAXI RANK LEFT TO PIETERMARITZ STREET, TURN LEFT INTO ALBERT LUTHULI STREET, RIGHT INTO LANGALIBALELE STREET, LEFT INTO WEST STREET, BECOMING COLLEGE ROAD AND TURN LEFT INTO ALEXANDRA ROAD BECOMING R56 PROCEED PASS RICHMOND USING R56 PROCEED AND PASS UMZIMKHULU PROCEED USING R56 AND TURN LEFT TO JOIN N2 TO HARDING PROCEED AND TURN LEFT TO JOIN HAWKINS ROAD AND TURN LEFT TO MURCHISON STREET, RIGHT TO FIELD STREET AND LEFT TO HARDING TAXI RANK.



transport

Department:
Transport
Province of KwaZulu-Natal

GAZETTE

LGKZNG09-2019-MAY

REGION: ALL

1) Application Number: APP0026795	2) Gazette Number: LGKZNG09-2019-MAY
3) Applicant: M ZUMA ID NO. 4209115247085 Association: PMBURG LONG DISTANCE TAXI ASSOCIATION	4) Applicant Address: P.O BOX 8969 CUMBERWOOD KWAZULU-NATAL 3235
5) Existing Licence Holder: NOT APPLICABLE ID NO. NOT APPLICABLE	6) Existing Licence Holder Address: NOT APPLICABLE
7) Type of application: ADD AUTHORISATIONS/ROUTES	8) Operating Licence Number: LGKZN0403001561
9) Vehicle Type: MINIBUS	10) 1 X 15 (SEATED) + 0 (STANDING)
11) Region: UMGUNGUNDLOVU	
12.1	KZPRERC2781350 - PIETERMARITZBURG TO ULUNDI AND RETURN. FROM SYMONS CENTER / PROFESSOR NYEMBEZI TAXI RANK LEFT TO PIETERMARITZ STREET, LEFT TO ALBERT LUTHULI STREET BECOMING DURBAN ROAD JOIN N3 PROCEED ALONG N3 AND TURN LEFT TO JOIN N2. PROCEED AND TURN LEFT TO GINGINDLOVU TOLL PLAZA, TURN LEFT TO JOIN R66 PASSING ESHOWE PROCEED WITH R66 BECOMING R34 PROCEED AND PASS MELMOTH USING R34 PROCEED AND TURN RIGHT TO JOIN R66 BECOMING KING DINUZULU HIGHWAY AND TURN LEFT TO JOIN PRINCESS MAGOGO STREET AND TURN LEFT TO AN UNNAMED STREET AND TURN RIGHT TO ULUNDI TAXI RANK. DROP AND PICK PASSENGERS AND RETURN BACK USING THE SAME ROUTE.
12.2	KZPRERC2781399 - PIETERMARITZBURG TO TONGAAT FROM SYMONS CENTE / PROFESSOR NYEMBEZI TAXI RANK LEFT TO PIETERMARITZ STREET, LEFT TO ALBERT LUTHULI STREET BECOMING DURBAN ROAD JOIN N3 PROCEED ALONG N3 AND TURN LEFT TO JOIN N2 PROCEED AND TAKE TONGAAT OFF RAMPTURN LEFT INTO M43 (WATSON HIGHWAY) PROCEED AND TURN LEFT TO MAIN ROAD (GOPALALL HURBANS ROAD) PROCEED AND TURN RIGHT TO MARKET LANE TO TONGAAT TAXI RANK DROP OFF PASSENGERS AND PICK UP PASSENGERS AND RETURN BACK. RETURN ROUTE FROM TONGAAT TAXI RANK INTO MARKET LANE THEN TURN LEFT INTO MAIN ROAD (GOPALALL HURBANS ROAD) TURN RIGHT TO M43 (WATSON HIGHWAY) PROCEED AND TURN RIGHT TO TONGAAT PLAZA AND JOIN N2 PROCEED AND TAKE N3 PIETERMARITZBURG AT SPAGHETTI JUNCTION PROCEED PASS MARIANHILL TOLL PLAZA PROCEED ON THE N3 AND TAKE CHOTA MOTALA OFF RAMP TURN LEFT TO CHURCH STREET RIGHT INTO PROFESSOR NYEMBEZI TAXI RANK.
12.3	KZPRERC2781448 - PIETERMARITZBURG TO UMZIMKHULU (RIVERSIDE) FROM SYMONS CENTE / PROFESSOR NYEMBEZI TAXI RANK LEFT TO PIETERMARITZ STREET, TURN LEFT INTO ALBERT LUTHULI STREET, RIGHT INTO LANGALIBALELE STREET, LEFT INTO WEST STREET, BECOMING COLLEGE ROAD AND TURN LEFT INTO ALEXANDRA ROAD BECOMING R56 PROCEED PASS RICHMOND USING R56 PROCEED AND TURN LEFT TO JOIN R612 PROCEED AND TURN LEFT TO P246 BECOMING P8 PASS CREIGHTON P8 BECOMING T52 PASS NGWANGWANE BRIDGE AND PROCEED STRAIGHT TO UMZIMKHULU RIVERSIDE TAXI RANK OPPOSITE BHEJANI HARDWARE AND FURNITURE (FORMERLY KNOWN AS RIVERSIDE SUPERMAKET) DROP AND PICK PASSENGERS THEN RETURN BACK USING THE SAME ROUTE.
12.4	KZPRERC2781497 - PIETERMARITZBURG TO HIGHFLATS FROM SYMONS CENTE / PROFESSOR NYEMBEZI TAXI RANK LEFT TO PIETERMARITZ STREET, TURN LEFT INTO ALBERT LUTHULI STREET, RIGHT INTO LANGALIBALELE STREET, LEFT INTO WEST STREET, BECOMING COLLEGE ROAD AND TURN LEFT INTO ALEXANDRA ROAD BECOMING R56 PROCEED PASS RICHMOND USING R56 PROCEED AND TURN RIGHT TO JOIN R612 PROCEED AND UPON REACHING HIGHFLATS TURN RIGHT TO D47 AND TURN LEFT TO HIGHFLATS TAXI RANK TO DROP AND PICK PASSENGERS THEN RETURN USING THE SAME ROUTE.
12.5	KZPRERC2781546 - PIETERMARITZBURG TO HARDING FROM SYMONS CENTE / PROFESSOR NYEMBEZI TAXI RANK LEFT TO PIETERMARITZ STREET, TURN LEFT INTO ALBERT LUTHULI STREET, RIGHT INTO LANGALIBALELE STREET, LEFT INTO WEST STREET, BECOMING COLLEGE ROAD AND TURN LEFT INTO ALEXANDRA ROAD BECOMING R56 PROCEED PASS RICHMOND USING R56 PROCEED AND PASS UMZIMKHULU PROCEED USING R56 AND TURN LEFT TO JOIN N2 TO HARDING PROCEED AND TURN LEFT TO JOIN HAWKINS ROAD AND TURN LEFT TO MURCHISON STREET, RIGHT TO FIELD STREET AND LEFT TO HARDING TAXI RANK.



transport

Department:
Transport
Province of KwaZulu-Natal

GAZETTE

LGKZNG09-2019-MAY

REGION: ALL

1) Application Number: APP0102840	2) Gazette Number: LGKZNG09-2019-MAY
3) Applicant: PM NDLOVU ID NO. 5802060417080 Association: ESTCOURT DISTRICT TAXI ASSOCIATION	4) Applicant Address: P O BOX 794 ESTCOURT KWAZULU-NATAL 3310
5) Existing Licence Holder: NOT APPLICABLE ID NO. NOT APPLICABLE	6) Existing Licence Holder Address: NOT APPLICABLE
7) Type of application: ADD AUTHORISATIONS/ROUTES	8) Operating Licence Number: LGKZN0303000836
9) Vehicle Type: MINIBUS	10) 1 X 15 (SEATED) + 0 (STANDING)
11) Region: UTHUKELA	
12.1	<p>2202EN1205GJ10050212 - ESCOURT TO JOHANNESBURG.</p> <p>FROM APPROVED TAXI RANK IN ESCOURT LOADING INTO ALEXANDRA STREET, TO LOSKOP ROAD, TO N3, TO TUGELA PLAZA, VAN REENEN, PASS HARRISMITH, PASS WARDEN, VILLIERS, TOLL PLAZA, HEIDELBERG, JOHANNESBURG OFF RAMP, N3 EAST OFF RAMP GEORGE GOCH, JOHNPAGE, COMMISSIONER STREET, VAN VEILLIGH STREET, KLEIN STREET, PLANE STREET, LOVE DAY STREET TO SIMMONS STREET, INTO BREE STREET TAXI RANK AND RETURN ALONG THE FORWARD ROUTE IN REVERSE.</p> <p>IMPORTANT</p> <p>NO PASSENGERS MAY BE PICKED UP OR SET DOWN EN ROUTE. THIS ROUTE MAY NOT BE ISSUED UNLESS A RANK PERMIT FOR JOHANNESBURG IS PRODUCED.</p>



transport

Department:
Transport
Province of KwaZulu-Natal

GAZETTE

LGKZNG09-2019-MAY

REGION: ALL

1) Application Number: APP0097493	2) Gazette Number: LGKZNG09-2019-MAY
3) Applicant: SJ NTSANGASE ID NO. 6905085389082 Association: ESTCOURT DISTRICT TAXI ASSOCIATION	4) Applicant Address: PO BOX 54977 ESTCOURT KWAZULU-NATAL 3310
5) Existing Licence Holder: NOT APPLICABLE ID NO. NOT APPLICABLE	6) Existing Licence Holder Address: NOT APPLICABLE
7) Type of application: ADD AUTHORISATIONS/ROUTES	8) Operating Licence Number: LGKZN0303000556
9) Vehicle Type: MINIBUS	10) 1 X 15 (SEATED) + 0 (STANDING)
11) Region: UTHUKELA	
12.1	<p>2202EN2202EN00050198 - HLATHIKHULU TO ESCOURT</p> <p>FROM APPROVED TAXI RANK IN HLATHIKHULU INTO C1326, INTO P391, ALONG D1240, PROCEED ALONG P28-9 VIA NHLALAKAHLE NTABAMHLOPHE POLICE STATION, TURN TO P29 LOADING ALONG THE ROUTE UP DUTCH GOODHOME, OFFLOADING ONLY ALONG P29 INTO MARTIN ROAD, HELLET ROAD, RICHMOND ROAD, CONNOR STREET, TURN LEFT INTO ALEXANDRA STREET INTO TAXI RANK ESCOURT AND RETURN ALONG FORWARD ROUTE IN REVERSE.</p> <p>OR</p> <p>FROM APPROVED TAXI RANK IN HLATHIKHULU P170, INTO R103, INTO DRUMMOND ROAD, INTO ALBERT STREET INTO HARDING STREET, INTO ALEXANDRA STREET RANK ESCOURT, DIRECT AND RETURN .</p> <p>OR</p> <p>FROM APPROVED TAXI RANK IN HLATHIKHULU P171 INTO R103, INTO P29, HARRY MILLER ROAD, SUBWAY ROAD, ALBERT STREET, PHILLIP STREET, ALONG ALEXANDRA STREET INTO TAXI RANK ESCOURT AND RETURN.</p> <p>OR</p> <p>FROM APPROVED TAXI RANK IN HLATHIKHULU INTO P28 JOIN P379, PASSING KWADLAMINI, KWANDABA, JOIN P29, PROCEED TO HARRY MILLER ROAD, SUBWAY ROAD, INTO ALBERT STREET, PHILLIP STREET, ALEXANDRA STREET, INTO TAXI RANK ESCOURT. OFFLOADING, LOADING AND RETURN.</p> <p>SETTING DOWN AND PICKING UP PASSENGERS:</p> <p>1. BACON FACTORY ROAD R103 INTO CONNOR STREET INTO ALEXANDRA STREET INTO TAXI RANK.</p> <p>2. NARROWTEX INTO LOSKOP ROAD;</p> <p>3. MASONITE INTO BROOMCLIFFE ROAD;</p> <p>4. MASONITE INTO BANK ROAD; AND</p> <p>5. MOSAIC INTO BANK ROAD.</p>
12.2	<p>2202EN2202DR10050199 - HLATHIKHULU TO MOOI RIVER</p> <p>FROM HLATHIKHULU TAXI RANK, INTO P169, PROCEED TO P1-7, INTO K. P. X. 0088 MOOI RIVER TAXI RANK AND RETURN ALONG THE FORWARD ROUTE IN REVERSE.</p>



transport

Department:
Transport
Province of KwaZulu-Natal

GAZETTE

LGKZNG09-2019-MAY

REGION: ALL

1) Application Number: APP0102273	2) Gazette Number: LGKZNG09-2019-MAY
3) Applicant: NT DLOMO ID NO. 4807285152082 Association: PMBURG LONG DISTANCE TAXI ASSOCIATION	4) Applicant Address: 30 JEQUE RD ASHDOWN PIETERMARITZBURG KWA ZULU-NATAL 3201
5) Existing Licence Holder: NOT APPLICABLE ID NO. NOT APPLICABLE	6) Existing Licence Holder Address: NOT APPLICABLE
7) Type of application: ADD AUTHORISATIONS/ROUTES	8) Operating Licence Number: LGKZN0403002168
9) Vehicle Type: MINIBUS	10) 1 X 14 (SEATED) + 0 (STANDING)
11) Region: UMGUNGUNDLOVU	
12.1	KZPRERC2781350 - PIETERMARITZBURG TO ULUNDI AND RETURN. FROM SYMONS CENTER / PROFESSOR NYEMBEZI TAXI RANK LEFT TO PIETERMARITZ STREET, LEFT TO ALBERT LUTHULI STREET BECOMING DURBAN ROAD JOIN N3 PROCEED ALONG N3 AND TURN LEFT TO JOIN N2 PROCEED AND TURN LEFT TO GINGINDLOVU TOLL PLAZA, TURN LEFT TO JOIN R66 PASSING ESHOWE PROCEED WITH R66 BECOMING R34 PROCEED AND PASS MELMOTH USING R34 PROCEED AND TURN RIGHT TO JOIN R66 BECOMING KING DINUZULU HIGHWAY AND TURN LEFT TO JOIN PRINCESS MAGOGO STREET AND TURN LEFT TO AN UNNAMED STREET AND TURN RIGHT TO ULUNDI TAXI RANK. DROP AND PICK PASSENGERS AND RETURN BACK USING THE SAME ROUTE.
12.2	KZPRERC2781399 - PIETERMARITZBURG TO TONGAAT FROM SYMONS CENTER / PROFESSOR NYEMBEZI TAXI RANK LEFT TO PIETERMARITZ STREET, LEFT TO ALBERT LUTHULI STREET BECOMING DURBAN ROAD JOIN N3 PROCEED ALONG N3 AND TURN LEFT TO JOIN N2 PROCEED AND TAKE TONGAAT OFF RAMPTURN LEFT INTO M43 (WATSON HIGHWAY) PROCEED AND TURN LEFT TO MAIN ROAD (GOPALALL HURBANS ROAD) PROCEED AND TURN RIGHT TO MARKET LANE TO TONGAAT TAXI RANK DROP OFF PASSENGERS AND PICK UP PASSENGERS AND RETURN BACK. RETURN ROUTE FROM TONGAAT TAXI RANK INTO MARKET LANE THEN TURN LEFT INTO MAIN ROAD (GOPALALL HURBANS ROAD) TURN RIGHT TO M43 (WATSON HIGHWAY) PROCEED AND TURN RIGHT TO TONGAAT PLAZA AND JOIN N2 PROCEED AND TAKE N3 PIETERMARITZBURG AT SPAGHETTI JUNCTION PROCEED PASS MARIANHILL TOLL PLAZA PROCEED ON THE N3 AND TAKE CHOTA MOTALA OFF RAMP TURN LEFT TO CHURCH STREET RIGHT INTO PROFESSOR NYEMBEZI TAXI RANK.
12.3	KZPRERC2781448 - PIETERMARITZBURG TO UMZIMKHULU (RIVERSIDE) FROM SYMONS CENTER / PROFESSOR NYEMBEZI TAXI RANK LEFT TO PIETERMARITZ STREET, TURN LEFT INTO ALBERT LUTHULI STREET, RIGHT INTO LANGALIBALELE STREET, LEFT INTO WEST STREET, BECOMING COLLEGE ROAD AND TURN LEFT INTO ALEXANDRA ROAD BECOMING R56 PROCEED PASS RICHMOND USING R56 PROCEED AND TURN LEFT TO JOIN R612 PROCEED AND TURN LEFT TO P246 BECOMING P8 PASS CREIGHTON P8 BECOMING T52 PASS NGWANGWANE BRIDGE AND PROCEED STRAIGHT TO UMZIMKHULU RIVERSIDE TAXI RANK OPPOSITE BHEJANI HARDWARE AND FURNITURE (FORMERLY KNOWN AS RIVERSIDE SUPERMAKET) DROP AND PICK PASSENGERS THEN RETURN BACK USING THE SAME ROUTE.
12.4	KZPRERC2781497 - PIETERMARITZBURG TO HIGHFLATS FROM SYMONS CENTER / PROFESSOR NYEMBEZI TAXI RANK LEFT TO PIETERMARITZ STREET, TURN LEFT INTO ALBERT LUTHULI STREET, RIGHT INTO LANGALIBALELE STREET, LEFT INTO WEST STREET, BECOMING COLLEGE ROAD AND TURN LEFT INTO ALEXANDRA ROAD BECOMING R56 PROCEED PASS RICHMOND USING R56 PROCEED AND TURN RIGHT TO JOIN R612 PROCEED AND UPON REACHING HIGHFLATS TURN RIGHT TO D47 AND TURN LEFT TO HIGHFLATS TAXI RANK TO DROP AND PICK PASSENGERS THEN RETURN USING THE SAME ROUTE.
12.5	KZPRERC2781546 - PIETERMARITZBURG TO HARDING FROM SYMONS CENTER / PROFESSOR NYEMBEZI TAXI RANK LEFT TO PIETERMARITZ STREET, TURN LEFT INTO ALBERT LUTHULI STREET, RIGHT INTO LANGALIBALELE STREET, LEFT INTO WEST STREET, BECOMING COLLEGE ROAD AND TURN LEFT INTO ALEXANDRA ROAD BECOMING R56 PROCEED PASS RICHMOND USING R56 PROCEED AND PASS UMZIMKHULU PROCEED USING R56 AND TURN LEFT TO JOIN N2 TO HARDING PROCEED AND TURN LEFT TO JOIN HAWKINS ROAD AND TURN LEFT TO MURCHISON STREET, RIGHT TO FIELD STREET AND LEFT TO HARDING TAXI RANK.



transport

Department:
Transport
Province of KwaZulu-Natal

GAZETTE

LGKZNG09-2019-MAY

REGION: ALL

1) Application Number: APP0090311	2) Gazette Number: LGKZNG09-2019-MAY
3) Applicant: BD MABASO ID NO. 5608015856086 Association: ESTCOURT DISTRICT TAXI ASSOCIATION	4) Applicant Address: P.O BOX 222 ESTCOURT KWAZULU-NATAL 3310
5) Existing Licence Holder: NOT APPLICABLE ID NO. NOT APPLICABLE	6) Existing Licence Holder Address: NOT APPLICABLE
7) Type of application: ADD AUTHORISATIONS/ROUTES	8) Operating Licence Number: LGKZN0303000547
9) Vehicle Type: MINIBUS	10) 1 X 15 (SEATED) + 0 (STANDING)
11) Region: UTHUKELA	
12.1	2202EN2202BQ10050194 - ESCOURT TO NEWCASTLE. FROM APPROVED TAXI RANK IN ALEXANDRA STREET, LEFT INTO HARDING STREET, LEFT INTO ALBERT STREET, RIGHT INTO DRUMMOND LEFT INTO R103, TURN RIGHT INTO N11, INTO SHORT STREET, LEFT INTO LYELL STREET, CRAWSHAW ROAD INTO NEWCASTLE ROAD (N11) INTO APPROVED NEWCASTLE TAXI RANK AND RETURN ALONG THE FORWARD ROUTE IN REVERSE.



transport

Department:
Transport
Province of KwaZulu-Natal

GAZETTE

LGKZNG09-2019-MAY

REGION: ALL

1) Application Number: APP0108511	2) Gazette Number: LGKZNG09-2019-MAY
3) Applicant: N SHANGE ID NO. 6506125444083 Association: KWANDENGEZI TAXI OWNERS ASSOCIATION	4) Applicant Address: CC 2042 CATO CREST MAYVILLE 4091
5) Existing Licence Holder: NOT APPLICABLE ID NO. NOT APPLICABLE	6) Existing Licence Holder Address: NOT APPLICABLE
7) Type of application: NEW OPERATING LICENCE	8) Operating Licence Number: NOTAVAILABLE
9) Vehicle Type: MINIBUS	10) 1 X 15 (SEATED) + 0 (STANDING)
11) Region: DURBAN WEST	
12.1	<p>2206RK21004R00048106 - KWANDENGEZI TO DURBAN METRO</p> <p>FROM KWANDENGEZI TAXI RANK IN TOM-TOM ROAD, RIGHT INTO AND ALONG OLD MAIN ROAD, INTO THE M1 WHICH BEBOMCES HIGGINSON HIGHWAY IN AN EASTERLY DIRECTION AND PROCEED INTO GRIMSBY ROAD, INTO SOUTH COAST ROAD, INTO M7, INTO UMBILO ROAD, INTO WARWICK AVENUE, INTO ALICE STREET, LEFT INTO LEOPOLD STREET AND PROCEED TO CANNONGATE TAXI RANK, AND RETURN TO KWANDENGEZI TAXI RANK GENERALLY ALONG THE SAME ROUTE IN THE OPPOSITE DIRECTION.</p> <p>2.2 FROM KWANDENGEZI TAXI RANK IN TOM-TOM ROAD, RIGHT INTO AND ALONG OLD RICHMOND ROAD (MR518 WHICH BECOMES MR468), TURN LEFT INTO M1, PROCEED INTO AND ALONG RICHMOND ROAD TO THE ON-RAMP TO THE N3, TURN RIGHT ONTO THE N3 AND PROCEED ALONG THE WESTERN FREEWAY (EAST) INTO OLD DUTCH ROAD, INTO ALICE STREET, INTO SOLDIERS' WAY, RIGHT INTO QUEEN STREET, INTO PINE STREET, INTO RUSSEL STREET, LEFT INTO LEOPOLD STREET AND PROCEED TO CANNONGATE TAXI RANK, AND RETURN TO KWANDENGEZI TAXI RANK GENERALLY ALONG THE SAME ROUTE IN THE OPPOSITE DIRECTION.</p>
12.2	<p>2206RK2206RK00048105 - KWANDENGEZI TO PINETOWN</p> <p>FROM KWANDENGEZI TAXI RANK IN TOM-TOM ROAD, RIGHT INTO AND ALONG OLD RICHMOND ROAD (MR518 WHICH BECOMES MR468), TURN LEFT INTO THE M1, PROCEED INTO AND ALONG RICHMOND ROAD, INTO WESTMEAD AND BACK INTO RICHMOND ROAD, INTO AND ALONG OLD MAIN ROAD, TURN RIGHT INTO ANDERSON STREET TAXI RANK IN PINETOWN, AND RETURN TO KWANDENGEZI TAXI RANK AND RETURN USING THE SAME ROUTE.</p> <p>KWANDENGEZI TO NEW GERMANY AND RETURN: FROM KWANDENGEZI TAXI RANK IN TOM-TOM ROAD, RIGHT INTO AND ALONG OLD RICHMOND ROAD, TURN LEFT INTO THE M1, PROCEED INTO AND ALONG RICHMOND ROAD, INTO AND ALONG OLD MAIN ROAD, INTO CROMPTON STREET, INTO SHEPSTONE ROAD (M32), INTO ESTON ROAD AND PROCEED TO ANDERSON STREET TAXI RANK ALONG CROMPTON STREET, LAUTH ROAD, GLENUIGIE ROAD, OLD MAIN ROAD INTO ANDERSON STREET AND RETURN TO KWANDENGEZI TAXI RANK USING THE SAME ROUTE.</p>



transport

Department:
Transport
Province of KwaZulu-Natal

GAZETTE

LGKZNG09-2019-MAY

REGION: ALL

1)	Application Number: APP0109030	2)	Gazette Number: LGKZNG09-2019-MAY
3)	Applicant: TM MTHEMBU ID NO. 6703205418083 Association: NQUTHU DISTRICT PIONEERS TAXI ASSOC.	4)	Applicant Address: P.O BOX 436 NQUTHU KWAZULU-NATAL 3135
5)	Existing Licence Holder: NOT APPLICABLE ID NO. NOT APPLICABLE	6)	Existing Licence Holder Address: NOT APPLICABLE
7)	Type of application: ADD AUTHORISATIONS/ROUTES	8)	Operating Licence Number: LGKZN0203000602
9)	Vehicle Type: MINIBUS	10)	1 X 15 (SEATED) + 0 (STANDING)
11)	Region: UMZINYATHI		
12.1	2207GY1205GJ10047654 - NQUTU TO JOHANNESBURG FROM NQUTHU TAXI RANK R66 PROCEED TO MNYANDU CROSSING TURN LEFT TO R33/R68 BYPASS DUNDEE ALONG VICTORIA STREET, INTO KAREL LANDMAN, JOINING R68, RIGHT INTO AND LONG N11, BY PASS NEWCASTLE AND PROCEEDING THROUGH VOLKRUST ALONG JOUBERT STREET INTO DAN PIENAAR STREET (R543) INTO AND ALONG R23 TO STANDERTON, PASSING THROUGH STANDERTON, ALONG BOTHA STREET, LOMBARD STREET, KROG STREET INTO R23 BY PASSING GREYLINGSTAD AND BALFOUR TOWARDS HEIDELBERG, TURN RIGHT INTO N3, PROCEED DIRECT INTO VOSLOORUS TAXI RANK AND PROCEED INTO AND ALONG N17 TO GERMISTON TAXI RANK, OFF LOADING ONLY AND PROCEED DIRECT TO M2 INTO AND ALONG N12, PEASE ROAD INTO BARA CITY TAXI RANK AND RETURN INTO NQUTHU ALONG THE FORWARD ROUTE IN REVERSE.		
12.2	2207GY1205GJ10047655 - NQUTU TO JOHANNESBURG CBD FROM NQUTU TAXI RANK INTO R34 TO BLOODRIVER, BYPASSING UTRECHT, RIGHT INTO N11 AND PROCEED AS IN ROUTE (JOHANNESBURG)		
12.3	2207GY2206KU10047656 - NQUTU TO DURBAN FROM NQUTHU TAXI RANK INTO AND ALONG R68 TO BABANANGO, RIGHT INTO R34, PASSING THROUGH MELMOTH, RIGHT INTO R66 PASSING THROUGH ESHOWE, PROCEED ALONG R66, RIGHT INTO R102 TO NGINGINDLOVU AND PROCEED TO STANGER ALONG R102, PASSING THROUGH STANGER AND TO N2, RIGHT INTO R1020/N2 AND PROCEED DIRECT TO DURBAN INTO R102 INTO UMNGENI ROAD (R102) SETTING DOWN AT DURBAN STATION AND PROCEED ALONG UMNGENI ROAD INTO SOLDIERS WAY, RIGHT INTO LEOPOLD STREET, LEFT INTO MARKET STREET, RIGHT INTO SMITH STREET, RIGHT INTO WARWICK AVENUE, INTO UNIVERSITY AVENUE TAXI RANK AND RETURN ALONG WARWICK AVENUE, RIGHT INTO ALICE STREET, LEFT INTO ALBERT STREET, RIGHT INTO UMNGENI ROAD AND RETURN TO NQUTHU ALONG THE FORWARD ROUTE IN REVERSE.		
12.4	2207GY2207GY00047657 - NQUTU TO EMPANGENI FROM NQUTHU TAXI RANK ALONG THE SAME ROUTE AS IN 3ABOVE, UP TO NKWALINI ALONG R66 AT KWALINI TURN LEFT INTO AND ALONG R34, WHICH BECOMES MAIN ROAD AND PROCEED DIRECT TO EMPANGENI TAXI RANK AND RETURN THE FORWARD ROUTE IN REVERSE.		
12.5	2207GY2207BP10047658 - NQUTHU TO DUNDEE FROM NQUTHU TAXI RANK, INTO P36/2 INTO R68, LEFT INTO R33 INTO VICTORIA STREET, RIGHT INTO SMITH STREET INTO DUNDEE TAXI RANK AND RETURN TO NQUTHU ALONG THE FORWARD ROUTE IN REVERSE.		
12.6	2207GY2207J510047659 - NQUTU TO NONDWENI FROM NQUTHU TAXI RANK TO NONDWENI TAXI RANK ALONG MAIN ROAD (P36-2 AND RETURN ALONG THE FORWARD ROUTE IN REVERSE. (PICKING UP AND SETTING DOWN PASSENGERS EN ROUTE.		
12.7	2207J52207J500047660 - NONDWENI TO VRYHEID FROM NONDWENI INTO ALONG P63-2, LEFT INTO R48(P59-4) AND PROCEED TO MONDLO - VRYHEID ROAD CROSSING WHICH IS R17, TURN LEFT INTO R34 AND PROCEED INTO AND ALONG EAST STREET, LEFT INTO CHURCH STREET AND TURN LEFT INTO VRYHEID TAXI RANK AND RETURN ALONG FORWARD ROUTE IN RESERVE.		
12.8	2207GY2206YH10047661 - NQUTHU TO ULUNDI FROM NQUTHU TAXI RANK TO ULUNDI TAXI RANK PROCEED ALONG R68 TO BABANANGO ALONG R68, TURN LEFT TO GRAVEL ROAD P432 DOWN TO A T-JUNCTION FROM VRYHEID TO MELMOTH (R34) RIGHT INTO AND R34, LEFT INTO AND ALONG R66 INTO ULUNDI TAXI RANK AND RETURN WITH SOME PASSENGERS ALONG THE FORWARD ROUTE IN RESERVE.		
12.9	2207GY2202DH10047662 - NQUTHU TO LADYSMITH FROM NQUTHU TAXI RANK, INTO AND ALONG P36/1 (R68), LEFT INTO R33 TO DUNDEE, PASSING THROUGH DUNDEE ALONG VICTORIA STREET, INTO KAREL LANDMAN STREET, JOINING R68 AND PROCEED ALONG R68, BYPASSING GLENCOE, LEFT INTO ALONG N11-2 TO LADYSMITH. AT THE FIRST ROBOT, TURN LEFT INTO ILLING ROAD, AND PROCEEDS TO ILLING ROAD TAXI RANK AND RETURN ALONG THE FORWARDS ROUTE IN REVERSE		
12.10	2207GY22068T10047663 - NQUTHU TO PIETERMARITZBURG FROM NQUTHU TAXI RANK PROCEED AS PER ROUTE 31 TO LADYSMITH. UPON ENTERING LAD TO PIETERMARITZBURG VIA DUNDEE VIA WHICH BECOMES R33/R68 VIA GLENCOE R1YSMITH TURN LEFT AT THE FIRST TRAFFIC LIGHT INTO AND ALONG R44 INTO P325 BECOMING P544, INTO R103 BYPASSING COLENZO INTO N3 AND PROCEED DIRECT TO PIETERMARITZBURG. ENTERING PIETERMARITZBURG LEFT INTO THE CHURCH STREET OFF-RAMP, RIGHT INTO CHURCH STREET AND PROCEEDS INTO THE APPROVED TAXI RANK OFF CHURCH STREET AND RETURN ALONG THE FORWARD ROUTE IN REVERSE.		
12.11	2207GY2202BQ10047668 - NQUTU TO NEWCASTLE FROM NQUTHU TAXI RANK INTO AND ALONG INTO AND ALONG P54 TO BLOOD RIVER, INTO R34(P41), INTO R37, LEFT INTO N11 AND PROCEED TO NEWCASTLE, INTO ALLEN STREET AT THE LAST ROBOT TURN LEFT AND RIGHT TO NEWCASTLE TAXI RANK RETURN TO NQUTHU ALONG THE FORWARD ROUTE IN REVERSE.		
12.12	2207GY2207J510047669 - NQUTHU TO EMONDLO FROM NQUTHU TO EMONDLO TAXI RANK ALONG P54, TURN OFF AT MASONDO CROSSING WHICH BECOMES R9 PICKING UP AND DROPPING OFF EN ROUTE AND RETURN ALONG THE FORWARD ROUTE IN REVERSE.		
12.13	2207GY2207J510047671 - NQUTHU TO VRYHEID FROM NQUTHU INTO AND ALONG P54, TURN OFF AT MASONDO CROSSING WHICH BECOMES R9, PROCEED ALONG MONDLO/GOBINSIMBI WHICH BECOMES R14 AND PROCEED TO JUNCTION OF VRYHEID AND MELMOTH ROADS WHICH BECOMES R43 AND PROCEED TO UTRECHT STREET IN VRYHEID. AT THE FIRST ROBOT, TURN RIGHT AND SHORT LEFT VRYHEID TAXI RANK AND RETURN ALONG THE FORWARD ROUTE IN REVERSE.		



transport

Department:
Transport
Province of KwaZulu-Natal

GAZETTE

LGKZNG09-2019-MAY

REGION: ALL

1) Application Number: APP0109255	2) Gazette Number: LGKZNG09-2019-MAY
3) Applicant: TJ MAPHANGA ID NO. 6810230518082 Association: NQUTHU DISTRICT PIONEERS TAXI ASSOC.	4) Applicant Address: P O BOX 436 NQUTU KWA-ZULU NATAL 3135
5) Existing Licence Holder: NOT APPLICABLE ID NO. NOT APPLICABLE	6) Existing Licence Holder Address: NOT APPLICABLE
7) Type of application: ADD AUTHORISATIONS/ROUTES	8) Operating Licence Number: LGKZN0203000799
9) Vehicle Type: MINIBUS	10) 1 X 15 (SEATED) + 0 (STANDING)
11) Region: UMZINYATHI	
12.1	2207GY1205GJ10047654 - NQUTU TO JOHANNESBURG FROM NQUTHU TAXI RANK R66 PROCEED TO MNYANDU CROSSING TURN LEFT TO R33/R68 BYPASS DUNDEE ALONG VICTORIA STREET, INTO KAREL LANDMAN, JOINING R68, RIGHT INTO AND LONG N11, BY PASS NEWCASTLE AND PROCEEDING THROUGH VOLKRUST ALONG JOUBERT STREET INTO DAN PIENAAR STREET (R543) INTO AND ALONG R23 TO STANDERTON, PASSING THROUGH STANDERTON, ALONG BOTHA STREET, LOMBARD STREET, KROG STREET INTO R23 BY PASSING GREYLINGSTAD AND BALFOUR TOWARDS HEIDELBERG, TURN RIGHT INTO N3, PROCEED DIRECT INTO VOSLOORUS TAXI RANK AND PROCEED INTO AND ALONG N17 TO GERMISTON TAXI RANK, OFF LOADING ONLY AND PROCEED DIRECT TO M2 INTO AND ALONG N12, PEASE ROAD INTO BARA CITY TAXI RANK AND RETURN INTO NQUTHU ALONG THE FORWARD ROUTE IN REVERSE.
12.2	2207GY1205GJ10047655 - NQUTU TO JOHANNESBURG CBD FROM NQUTU TAXI RANK INTO R34 TO BLOODRIVER, BYPASSING UTRECHT, RIGHT INTO N11 AND PROCEED AS IN ROUTE (JOHANNESBURG)
12.3	2207GY2206KU10047656 - NQUTU TO DURBAN FROM NQUTHU TAXI RANK INTO AND ALONG R68 TO BABANANGO, RIGHT INTO R34, PASSING THROUGH MELMOTH, RIGHT INTO R66 PASSING THROUGH ESHOWE, PROCEED ALONG R66, RIGHT INTO R102 TO NGINGINDLOVU AND PROCEED TO STANGER ALONG R102, PASSING THROUGH STANGER AND TO N2, RIGHT INTO R1020/N2 AND PROCEED DIRECT TO DURBAN INTO R102 INTO UMNGENI ROAD (R102) SETTING DOWN AT DURBAN STATION AND PROCEED ALONG UMNGENI ROAD INTO SOLDIERS WAY, RIGHT INTO LEOPOLD STREET, LEFT INTO MARKET STREET, RIGHT INTO SMITH STREET, RIGHT INTO WARWICK AVENUE, INTO UNIVERSITY AVENUE TAXI RANK AND RETURN ALONG WARWICK AVENUE, RIGHT INTO ALICE STREET, LEFT INTO ALBERT STREET, RIGHT INTO UMNGENI ROAD AND RETURN TO NQUTHU ALONG THE FORWARD ROUTE IN REVERSE.
12.4	2207GY2207GY00047657 - NQUTU TO EMPANGENI FROM NQUTHU TAXI RANK ALONG THE SAME ROUTE AS IN 3 ABOVE, UP TO NKWALINI ALONG R66 AT KWALINI TURN LEFT INTO AND ALONG R34, WHICH BECOMES MAIN ROAD AND PROCEED DIRECT TO EMPANGENI TAXI RANK AND RETURN THE FORWARD ROUTE IN REVERSE.
12.5	2207GY2207BP10047658 - NQUTHU TO DUNDEE FROM NQUTHU TAXI RANK, INTO P36/2 INTO R68, LEFT INTO R33 INTO VICTORIA STREET, RIGHT INTO SMITH STREET INTO DUNDEE TAXI RANK AND RETURN TO NQUTHU ALONG THE FORWARD ROUTE IN REVERSE.
12.6	2207GY2207J510047659 - NQUTU TO NONDWENI FROM NQUTHU TAXI RANK TO NONDWENI TAXI RANK ALONG MAIN ROAD (P36-2 AND RETURN ALONG THE FORWARD ROUTE IN REVERSE. (PICKING UP AND SETTING DOWN PASSENGERS EN ROUTE).
12.7	2207J52207J500047660 - NONDWENI TO VRYHEID FROM NONDWENI INTO ALONG P63-2, LEFT INTO R48(P59-4) AND PROCEED TO MONDLO - VRYHEID ROAD CROSSING WHICH IS R17, TURN LEFT INTO R34 AND PROCEED INTO AND ALONG EAST STREET, LEFT INTO CHURCH STREET AND TURN LEFT INTO VRYHEID TAXI RANK AND RETURN ALONG FORWARD ROUTE IN REVERSE.
12.8	2207GY2206YH10047661 - NQUTHU TO ULUNDI FROM NQUTHU TAXI RANK TO ULUNDI TAXI RANK PROCEED ALONG R68 TO BABANANGO ALONG R68, TURN LEFT TO GRAVEL ROAD P432 DOWN TO A T-JUNCTION FROM VRYHEID TO MELMOTH (R34) RIGHT INTO AND R34, LEFT INTO AND ALONG R66 INTO ULUNDI TAXI RANK AND RETURN WITH SOME PASSENGERS ALONG THE FORWARD ROUTE IN REVERSE.
12.9	2207GY2202DH10047662 - NQUTHU TO LADYSMITH FROM NQUTHU TAXI RANK, INTO AND ALONG P36/1 (R68), LEFT INTO R33 TO DUNDEE, PASSING THROUGH DUNDEE ALONG VICTORIA STREET, INTO KAREL LANDMAN STREET, JOINING R68 AND PROCEED ALONG R68, BYPASSING GLENCOE, LEFT INTO ALONG N11-2 TO LADYSMITH. AT THE FIRST ROBOT, TURN LEFT INTO ILLING ROAD, AND PROCEEDS TO ILLING ROAD TAXI RANK AND RETURN ALONG THE FORWARDS ROUTE IN REVERSE
12.10	2207GY22068T10047663 - NQUTHU TO PIETERMARITZBURG FROM NQUTHU TAXI RANK PROCEED AS PER ROUTE 31 TO LADYSMITH. UPON ENTERING LAD TO PIETERMARITZBURG VIA DUNDEE VIA WHICH BECOMES R33/R68 VIA GLENCOE R1YSMITH TURN LEFT AT THE FIRST TRAFFIC LIGHT INTO AND ALONG R44 INTO P325 BECOMING P544, INTO R103 BYPASSING COLENZO INTO N3 AND PROCEED DIRECT TO PIETERMARITZBURG. ENTERING PIETERMARITZBURG LEFT INTO THE CHURCH STREET OFF-RAMP, RIGHT INTO CHURCH STREET AND PROCEEDS INTO THE APPROVED TAXI RANK OFF CHURCH STREET AND RETURN ALONG THE FORWARD ROUTE IN REVERSE.
12.11	2207GY2202BQ10047668 - NQUTU TO NEWCASTLE FROM NQUTHU TAXI RANK INTO AND ALONG INTO AND ALONG P54 TO BLOOD RIVER, INTO R34(P41), INTO R37, LEFT INTO N11 AND PROCEED TO NEWCASTLE, INTO ALLEN STREET AT THE LAST ROBOT TURN LEFT AND RIGHT TO NEWCASTLE TAXI RANK RETURN TO NQUTHU ALONG THE FORWARD ROUTE IN REVERSE.
12.12	2207GY2207J510047671 - NQUTHU TO VRYHEID FROM NQUTHU INTO AND ALONG P54, TURN OFF AT MASONDO CROSSING WHICH BECOMES R9, PROCEED ALONG MONDLO/GOBINSIMBI WHICH BECOMES R14 AND PROCEED TO JUNCTION OF VRYHEID AND MELMOTH ROADS WHICH BECOMES R43 AND PROCEED TO UTRECHT STREET IN VRYHEID, AT THE FIRST ROBOT, TURN RIGHT AND SHORT LEFT VRYHEID TAXI RANK AND RETURN ALONG THE FORWARD ROUTE IN REVERSE.
12.13	2207GY2207J510047669 - NQUTHU TO EMONDLO FROM NQUTHU TO EMONDLO TAXI RANK ALONG P54, TURN OFF AT MASONDO CROSSING WHICH BECOMES R9 PICKING UP AND DROPPING OFF EN ROUTE AND RETURN ALONG THE FORWARD ROUTE IN REVERSE.



transport

Department:
Transport
Province of KwaZulu-Natal

GAZETTE

LGKZNG09-2019-MAY

REGION: ALL

1)	Application Number: APP0109257	2)	Gazette Number: LGKZNG09-2019-MAY
3)	Applicant: NM KUBHEKA ID NO. 5502060437084 Association: NQUTHU DISTRICT PIONEERS TAXI ASSOC.	4)	Applicant Address: P O BOX 436 NQUTHU KWA-ZULU NATAL 3135
5)	Existing Licence Holder: NOT APPLICABLE ID NO. NOT APPLICABLE	6)	Existing Licence Holder Address: NOT APPLICABLE
7)	Type of application: ADD AUTHORISATIONS/ROUTES	8)	Operating Licence Number: LGKZN0203000779
9)	Vehicle Type: MINIBUS	10)	1 X 15 (SEATED) + 0 (STANDING)
11)	Region: UMZINYATHI		
12.1	2207GY1205GJ10047654 - NQUTU TO JOHANNESBURG FROM NQUTHU TAXI RANK R66 PROCEED TO MNYANDU CROSSING TURN LEFT TO R33/R68 BYPASS DUNDEE ALONG VICTORIA STREET, INTO KAREL LANDMAN, JOINING R68, RIGHT INTO AND LONG N11, BY PASS NEWCASTLE AND PROCEEDING THROUGH VOLKRUST ALONG JOUBERT STREET INTO DAN PIENAAR STREET (R543) INTO AND ALONG R23 TO STANDERTON, PASSING THROUGH STANDERTON, ALONG BOTHA STREET, LOMBARD STREET, KROG STREET INTO R23 BY PASSING GREYLINGSTAD AND BALFOUR TOWARDS HEIDELBERG, TURN RIGHT INTO N3, PROCEED DIRECT INTO VOSLOORUS TAXI RANK AND PROCEED INTO AND ALONG N17 TO GERMISTON TAXI RANK, OFF LOADING ONLY AND PROCEED DIRECT TO M2 INTO AND ALONG N12, PEASE ROAD INTO BARA CITY TAXI RANK AND RETURN INTO NQUTHU ALONG THE FORWARD ROUTE IN REVERSE.		
12.2	2207GY1205GJ10047655 - NQUTU TO JOHANNESBURG CBD FROM NQUTU TAXI RANK INTO R34 TO BLOODRIVER, BYPASSING UTRECHT, RIGHT INTO N11 AND PROCEED AS IN ROUTE (JOHANNESBURG)		
12.3	2207GY2206KU10047656 - NQUTU TO DURBAN FROM NQUTHU TAXI RANK INTO AND ALONG R68 TO BABANANGO, RIGHT INTO R34, PASSING THROUGH MELMOTH, RIGHT INTO R66 PASSING THROUGH ESHOWE, PROCEED ALONG R66, RIGHT INTO R102 TO NGINGINDLOVU AND PROCEED TO STANGER ALONG R102, PASSING THROUGH STANGER AND TO N2, RIGHT INTO R1020/N2 AND PROCEED DIRECT TO DURBAN INTO R102 INTO UMNGENI ROAD (R102) SETTING DOWN AT DURBAN STATION AND PROCEED ALONG UMNGENI ROAD INTO SOLDIERS WAY, RIGHT INTO LEOPOLD STREET, LEFT INTO MARKET STREET, RIGHT INTO SMITH STREET, RIGHT INTO WARWICK AVENUE, INTO UNIVERSITY AVENUE TAXI RANK AND RETURN ALONG WARWICK AVENUE, RIGHT INTO ALICE STREET, LEFT INTO ALBERT STREET, RIGHT INTO UMNGENI ROAD AND RETURN TO NQUTHU ALONG THE FORWARD ROUTE IN REVERSE.		
12.4	2207GY2207GY00047657 - NQUTU TO EMPANGENI FROM NQUTHU TAXI RANK ALONG THE SAME ROUTE AS IN 3ABOVE, UP TO NKWALINI ALONG R66 AT KWALINI TURN LEFT INTO AND ALONG R34, WHICH BECOMES MAIN ROAD AND PROCEED DIRECT TO EMPANGENI TAXI RANK AND RETURN THE FORWARD ROUTE IN REVERSE.		
12.5	2207GY2207BP10047658 - NQUTHU TO DUNDEE FROM NQUTHU TAXI RANK, INTO P36/2 INTO R68, LEFT INTO R33 INTO VICTORIA STREET, RIGHT INTO SMITH STREET INTO DUNDEE TAXI RANK AND RETURN TO NQUTHU ALONG THE FORWARD ROUTE IN REVERSE.		
12.6	2207GY2207J510047659 - NQUTU TO NONDWENI FROM NQUTHU TAXI RANK TO NONDWENI TAXI RANK ALONG MAIN ROAD (P36-2 AND RETURN ALONG THE FORWARD ROUTE IN REVERSE. (PICKING UP AND SETTING DOWN PASSENGERS EN ROUTE.		
12.7	2207J52207J500047660 - NONDWENI TO VRYHEID FROM NONDWENI INTO ALONG P63-2, LEFT INTO R48(P59-4) AND PROCEED TO MONDLO - VRYHEID ROAD CROSSING WHICH IS R17, TURN LEFT INTO R34 AND PROCEED INTO AND ALONG EAST STREET, LEFT INTO CHURCH STREET AND TURN LEFT INTO VRYHEID TAXI RANK AND RETURN ALONG FORWARD ROUTE IN REVERSE.		
12.8	2207GY2206YH10047661 - NQUTHU TO ULUNDI FROM NQUTHU TAXI RANK TO ULUNDI TAXI RANK PROCEED ALONG R68 TO BABANANGO ALONG R68, TURN LEFT TO GRAVEL ROAD P432 DOWN TO A T-JUNCTION FROM VRYHEID TO MELMOTH (R34) RIGHT INTO AND R34, LEFT INTO AND ALONG R66 INTO ULUNDI TAXI RANK AND RETURN WITH SOME PASSENGERS ALONG THE FORWARD ROUTE IN REVERSE.		
12.9	2207GY2202DH10047662 - NQUTHU TO LADYSMITH FROM NQUTHU TAXI RANK, INTO AND ALONG P36/1 (R68), LEFT INTO R33 TO DUNDEE, PASSING THROUGH DUNDEE ALONG VICTORIA STREET, INTO KAREL LANDMAN STREET, JOINING R68 AND PROCEED ALONG R68, BYPASSING GLENCOE, LEFT INTO ALONG N11-2 TO LADYSMITH. AT THE FIRST ROBOT, TURN LEFT INTO ILLING ROAD, AND PROCEEDS TO ILLING ROAD TAXI RANK AND RETURN ALONG THE FORWARDS ROUTE IN REVERSE		
12.10	2207GY22068T10047663 - NQUTHU TO PIETERMARITZBURG FROM NQUTHU TAXI RANK PROCEED AS PER ROUTE 31 TO LADYSMITH. UPON ENTERING LAD TO PIETERMARITZBURG VIA DUNDEE VIA WHICH BECOMES R33/R68 VIA GLENCOE R1YSMITH TURN LEFT AT THE FIRST TRAFFIC LIGHT INTO AND ALONG R44 INTO P325 BECOMING P544, INTO R103 BYPASSING COLENZO INTO N3 AND PROCEED DIRECT TO PIETERMARITZBURG. ENTERING PIETERMARITZBURG LEFT INTO THE CHURCH STREET OFF-RAMP, RIGHT INTO CHURCH STREET AND PROCEEDS INTO THE APPROVED TAXI RANK OFF CHURCH STREET AND RETURN ALONG THE FORWARD ROUTE IN REVERSE.		
12.11	2207GY2202BQ10047668 - NQUTU TO NEWCASTLE FROM NQUTHU TAXI RANK INTO AND ALONG INTO AND ALONG P54 TO BLOOD RIVER, INTO R34(P41), INTO R37, LEFT INTO N11 AND PROCEED TO NEWCASTLE, INTO ALLEN STREET AT THE LAST ROBOT TURN LEFT AND RIGHT TO NEWCASTLE TAXI RANK RETURN TO NQUTHU ALONG THE FORWARD ROUTE IN REVERSE.		
12.12	2207GY2207J510047669 - NQUTHU TO EMONDLO FROM NQUTHU TO EMONDLO TAXI RANK ALONG P54, TURN OFF AT MASONDO CROSSING WHICH BECOMES R9 PICKING UP AND DROPPING OFF EN ROUTE AND RETURN ALONG THE FORWARD ROUTE IN REVERSE.		
12.13	2207GY2207J510047671 - NQUTHU TO VRYHEID FROM NQUTHU INTO AND ALONG P54, TURN OFF AT MASONDO CROSSING WHICH BECOMES R9, PROCEED ALONG MONDLO/GOBINSIMBI WHICH BECOMES R14 AND PROCEED TO JUNCTION OF VRYHEID AND MELMOTH ROADS WHICH BECOMES R43 AND PROCEED TO UTRECHT STREET IN VRYHEID. AT THE FIRST ROBOT, TURN RIGHT AND SHORT LEFT VRYHEID TAXI RANK AND RETURN ALONG THE FORWARD ROUTE IN REVERSE.		



transport

Department:
Transport
Province of KwaZulu-Natal

GAZETTE

LGKZNG09-2019-MAY

REGION: ALL

1)	Application Number: APP0109258	2)	Gazette Number: LGKZNG09-2019-MAY
3)	Applicant: BE NKWANYANA ID NO. 5601135234086 Association: NQUTHU DISTRICT PIONEERS TAXI ASSOC.	4)	Applicant Address: P.O BOX 14 NQUTHU KWA-ZULU NATAL 3135
5)	Existing Licence Holder: NOT APPLICABLE ID NO. NOT APPLICABLE	6)	Existing Licence Holder Address: NOT APPLICABLE
7)	Type of application: ADD AUTHORISATIONS/ROUTES	8)	Operating Licence Number: LGKZN0203000802
9)	Vehicle Type: MINIBUS	10)	1 X 15 (SEATED) + 0 (STANDING)
11)	Region: UMZINYATHI		
12.1	2207GY1205GJ10047654 - NQUTU TO JOHANNESBURG FROM NQUTHU TAXI RANK R66 PROCEED TO MNYANDU CROSSING TURN LEFT TO R33/R68 BYPASS DUNDEE ALONG VICTORIA STREET, INTO KAREL LANDMAN, JOINING R68, RIGHT INTO AND LONG N11, BY PASS NEWCASTLE AND PROCEEDING THROUGH VOLKRUST ALONG JOUBERT STREET INTO DAN PIENAAR STREET (R543) INTO AND ALONG R23 TO STANDERTON, PASSING THROUGH STANDERTON, ALONG BOTHA STREET, LOMBARD STREET, KROG STREET INTO R23 BY PASSING GREYLINGSTAD AND BALFOUR TOWARDS HEIDELBERG, TURN RIGHT INTO N3, PROCEED DIRECT INTO VOSLOORUS TAXI RANK AND PROCEED INTO AND ALONG N17 TO GERMISTON TAXI RANK, OFF LOADING ONLY AND PROCEED DIRECT TO M2 INTO AND ALONG N12, PEASE ROAD INTO BARA CITY TAXI RANK AND RETURN INTO NQUTHU ALONG THE FORWARD ROUTE IN REVERSE.		
12.2	2207GY1205GJ10047655 - NQUTU TO JOHANNESBURG CBD FROM NQUTU TAXI RANK INTO R34 TO BLOODRIVER, BYPASSING UTRECHT, RIGHT INTO N11 AND PROCEED AS IN ROUTE (JOHANNESBURG)		
12.3	2207GY2207GY00047657 - NQUTU TO EMPANGENI FROM NQUTHU TAXI RANK ALONG THE SAME ROUTE AS IN 3ABOVE, UP TO NKWALINI ALONG R66 AT KWALINI TURN LEFT INTO AND ALONG R34, WHICH BECOMES MAIN ROAD AND PROCEED DIRECT TO EMPANGENI TAXI RANK AND RETURN THE FORWARD ROUTE IN REVERSE.		
12.4	2207GY2207BP10047658 - NQUTHU TO DUNDEE FROM NQUTHU TAXI RANK, INTO P36/2 INTO R68, LEFT INTO R33 INTO VICTORIA STREET, RIGHT INTO SMITH STREET INTO DUNDEE TAXI RANK AND RETURN TO NQUTHU ALONG THE FORWARD ROUTE IN REVERSE.		
12.5	2207GY2207J510047659 - NQUTU TO NONDWENI FROM NQUTHU TAXI RANK TO NONDWENI TAXI RANK ALONG MAIN ROAD (P36-2 AND RETURN ALONG THE FORWARD ROUTE IN REVERSE. (PICKING UP AND SETTING DOWN PASSENGERS EN ROUTE.		
12.6	2207J52207J500047660 - NONDWENI TO VRYHEID FROM NONDWENI INTO ALONG P63-2, LEFT INTO R48(P59-4) AND PROCEED TO MONDLO - VRYHEID ROAD CROSSING WHICH IS R17, TURN LEFT INTO R34 AND PROCEED INTO AND ALONG EAST STREET, LEFT INTO CHURCH STREET AND TURN LEFT INTO VRYHEID TAXI RANK AND RETURN ALONG FORWARD ROUTE IN RESERVE.		
12.7	2207GY2206YH10047661 - NQUTHU TO ULUNDI FROM NQUTHU TAXI RANK TO ULUNDI TAXI RANK PROCEED ALONG R68 TO BABANANGO ALONG R68, TURN LEFT TO GRAVEL ROAD P432 DOWN TO A T-JUNCTION FROM VRYHEID TO MELMOTH (R34) RIGHT INTO AND R34, LEFT INTO AND ALONG R66 INTO ULUNDI TAXI RANK AND RETURN WITH SOME PASSENGERS ALONG THE FORWARD ROUTE IN RESERVE.		
12.8	2207GY2202DH10047662 - NQUTHU TO LADYSMITH FROM NQUTHU TAXI RANK, INTO AND ALONG P36/1 (R68), LEFT INTO R33 TO DUNDEE, PASSING THROUGH DUNDEE ALONG VICTORIA STREET, INTO KAREL LANDMAN STREET, JOINING R68 AND PROCEED ALONG R68, BYPASSING GLENCOE, LEFT INTO ALONG N11-2 TO LADYSMITH. AT THE FIRST ROBOT, TURN LEFT INTO ILLING ROAD, AND PROCEEDS INTO ILLING ROAD TAXI RANK AND RETURN ALONG THE FORWARDS ROUTE IN REVERSE		
12.9	2207GY22068T10047663 - NQUTHU TO PIETERMARITZBURG FROM NQUTHU TAXI RANK PROCEED AS PER ROUTE 31 TO LADYSMITH. UPON ENTERING LAD TO PIETERMARITZBURG VIA DUNDEE VIA WHICH BECOMES R33/R68 VIA GLENCOE R1YSMITH TURN LEFT AT THE FIRST TRAFFIC LIGHT INTO AND ALONG R44 INTO P325 BECOMING P544, INTO R103 BYPASSING COLENZO INTO N3 AND PROCEED DIRECT TO PIETERMARITZBURG. ENTERING PIETERMARITZBURG LEFT INTO THE CHURCH STREET OFF-RAMP, RIGHT INTO CHURCH STREET AND PROCEEDS INTO THE APPROVED TAXI RANK OFF CHURCH STREET AND RETURN ALONG THE FORWARD ROUTE IN REVERSE.		
12.10	2207GY2202BQ10047668 - NQUTU TO NEWCASTLE FROM NQUTHU TAXI RANK INTO AND ALONG INTO AND ALONG P54 TO BLOOD RIVER, INTO R34(P41), INTO R37, LEFT INTO N11 AND PROCEED TO NEWCASTLE, INTO ALLEN STREET AT THE LAST ROBOT TURN LEFT AND RIGHT TO NEWCASTLE TAXI RANK RETURN TO NQUTHU ALONG THE FORWARD ROUTE IN REVERSE.		
12.11	2207GY2207J510047669 - NQUTHU TO EMONDLO FROM NQUTHU TO EMONDLO TAXI RANK ALONG P54, TURN OFF AT MASONDO CROSSING WHICH BECOMES R9 PICKING UP AND DROPPING OFF EN ROUTE AND RETURN ALONG THE FORWARD ROUTE IN REVERSE.		
12.12	2207GY2207J510047671 - NQUTHU TO VRYHEID FROM NQUTHU INTO AND ALONG P54, TURN OFF AT MASONDO CROSSING WHICH BECOMES R9, PROCEED ALONG MONDLO/GOBINSIMBI WHICH BECOMES R14 AND PROCEED TO JUNCTION OF VRYHEID AND MELMOTH ROADS WHICH BECOMES R43 AND PROCEED TO UTRECHT STREET IN VRYHEID. AT THE FIRST ROBOT, TURN RIGHT AND SHORT LEFT VRYHEID TAXI RANK AND RETURN ALONG THE FORWARD ROUTE IN REVERSE.		
12.13	2207GY2206KU10047656 - NQUTU TO DURBAN FROM NQUTHU TAXI RANK INTO AND ALONG R68 TO BABANANGO, RIGHT INTO R34, PASSING THROUGH MELMOTH, RIGHT INTO R66 PASSING THROUGH ESHOWE, PROCEED ALONG R66, RIGHT INTO R102 TO NGINGINDLOVU AND PROCEED TO STANGER ALONG R102, PASSING THROUGH STANGER AND TO N2 RIGHT INTO R102/N2 AND PROCEED DIRECT TO DURBAN INTO R102 INTO UMNGENI ROAD (R102) SETTING DOWN AT DURBAN STATION AND PROCEED ALONG UMNGENI ROAD INTO SOLDIERS WAY, RIGHT INTO LEOPOLD STREET, LEFT INTO MARKET STREET, RIGHT INTO SMITH STREET, RIGHT INTO WARWICK AVENUE, INTO UNIVERSITY AVENUE TAXI RANK AND RETURN ALONG WARWICK AVENUE, RIGHT INTO ALICE STREET, LEFT INTO ALBERT STREET, RIGHT INTO UMNGENI ROAD AND RETURN TO NQUTHU ALONG THE FORWARD ROUTE IN REVERSE.		



transport

Department:
Transport
Province of KwaZulu-Natal

GAZETTE

LGKZNG09-2019-MAY

REGION: ALL

1)	Application Number: APP0109263	2)	Gazette Number: LGKZNG09-2019-MAY
3)	Applicant: SI MAZIBUKO ID NO. 6509305377081 Association: NQUTHU DISTRICT PIONEERS TAXI ASSOC.	4)	Applicant Address: P O BOX 436 NQUTHU KWAZULU-NATAL 3135
5)	Existing Licence Holder: NOT APPLICABLE ID NO. NOT APPLICABLE	6)	Existing Licence Holder Address: NOT APPLICABLE
7)	Type of application: ADD AUTHORISATIONS/ROUTES	8)	Operating Licence Number: LGKZN0203000590
9)	Vehicle Type: MINIBUS	10)	1 X 15 (SEATED) + 0 (STANDING)
11)	Region: UMZINYATHI		
12.1	2207GY1205GJ10047654 - NQUTU TO JOHANNESBURG FROM NQUTHU TAXI RANK R66 PROCEED TO MNYANDU CROSSING TURN LEFT TO R33/R68 BYPASS DUNDEE ALONG VICTORIA STREET, INTO KAREL LANDMAN, JOINING R68, RIGHT INTO AND LONG N11, BY PASS NEWCASTLE AND PROCEEDING THROUGH VOLKRUST ALONG JOUBERT STREET INTO DAN PIENAAR STREET (R543) INTO AND ALONG R23 TO STANDERTON, PASSING THROUGH STANDERTON, ALONG BOTHA STREET, LOMBARD STREET, KROG STREET INTO R23 BY PASSING GREYLINGSTAD AND BALFOUR TOWARDS HEIDELBERG, TURN RIGHT INTO N3, PROCEED DIRECT INTO VOSLOORUS TAXI RANK AND PROCEED INTO AND ALONG N17 TO GERMISTON TAXI RANK, OFF LOADING ONLY AND PROCEED DIRECT TO M2 INTO AND ALONG N12, PEASE ROAD INTO BARA CITY TAXI RANK AND RETURN INTO NQUTHU ALONG THE FORWARD ROUTE IN REVERSE.		
12.2	2207GY1205GJ10047655 - NQUTU TO JOHANNESBURG CBD FROM NQUTU TAXI RANK INTO R34 TO BLOODRIVER, BYPASSING UTRECHT, RIGHT INTO N11 AND PROCEED AS IN ROUTE (JOHANNESBURG)		
12.3	2207GY2206KU10047656 - NQUTU TO DURBAN FROM NQUTHU TAXI RANK INTO AND ALONG R68 TO BABANANGO, RIGHT INTO R34, PASSING THROUGH MELMOTH, RIGHT INTO R66 PASSING THROUGH ESHOWE, PROCEED ALONG R66, RIGHT INTO R102 TO NGINGINDLOVU AND PROCEED TO STANGER ALONG R102, PASSING THROUGH STANGER AND TO N2, RIGHT INTO R1020/N2 AND PROCEED DIRECT TO DURBAN INTO R102 INTO UMNGENI ROAD (R102) SETTING DOWN AT DURBAN STATION AND PROCEED ALONG UMNGENI ROAD INTO SOLDIERS WAY, RIGHT INTO LEOPOLD STREET, LEFT INTO MARKET STREET, RIGHT INTO SMITH STREET, RIGHT INTO WARWICK AVENUE, INTO UNIVERSITY AVENUE TAXI RANK AND RETURN ALONG WARWICK AVENUE, RIGHT INTO ALICE STREET, LEFT INTO ALBERT STREET, RIGHT INTO UMNGENI ROAD AND RETURN TO NQUTHU ALONG THE FORWARD ROUTE IN REVERSE.		
12.4	2207GY2207GY00047657 - NQUTU TO EMPANGENI FROM NQUTHU TAXI RANK ALONG THE SAME ROUTE AS IN 3ABOVE, UP TO NKWALINI ALONG R66 AT KWALINI TURN LEFT INTO AND ALONG R34, WHICH BECOMES MAIN ROAD AND PROCEED DIRECT TO EMPANGENI TAXI RANK AND RETURN THE FORWARD ROUTE IN REVERSE.		
12.5	2207GY2207BP10047658 - NQUTHU TO DUNDEE FROM NQUTHU TAXI RANK, INTO P36/2 INTO R68, LEFT INTO R33 INTO VICTORIA STREET, RIGHT INTO SMITH STREET INTO DUNDEE TAXI RANK AND RETURN TO NQUTHU ALONG THE FORWARD ROUTE IN REVERSE.		
12.6	2207GY2207J510047659 - NQUTU TO NONDWENI FROM NQUTHU TAXI RANK TO NONDWENI TAXI RANK ALONG MAIN ROAD (P36-2 AND RETURN ALONG THE FORWARD ROUTE IN REVERSE. (PICKING UP AND SETTING DOWN PASSENGERS EN ROUTE.		
12.7	2207J52207J500047660 - NONDWENI TO VRYHEID FROM NONDWENI INTO ALONG P63-2, LEFT INTO R48(P59-4) AND PROCEED TO MONDLO - VRYHEID ROAD CROSSING WHICH IS R17, TURN LEFT INTO R34 AND PROCEED INTO AND ALONG EAST STREET, LEFT INTO CHURCH STREET AND TURN LEFT INTO VRYHEID TAXI RANK AND RETURN ALONG FORWARD ROUTE IN REVERSE.		
12.8	2207GY2206YH10047661 - NQUTHU TO ULUNDI FROM NQUTHU TAXI RANK TO ULUNDI TAXI RANK PROCEED ALONG R68 TO BABANANGO ALONG R68, TURN LEFT TO GRAVEL ROAD P432 DOWN TO A T-JUNCTION FROM VRYHEID TO MELMOTH (R34) RIGHT INTO AND R34, LEFT INTO AND ALONG R66 INTO ULUNDI TAXI RANK AND RETURN WITH SOME PASSENGERS ALONG THE FORWARD ROUTE IN REVERSE.		
12.9	2207GY2202DH10047662 - NQUTHU TO LADYSMITH FROM NQUTHU TAXI RANK, INTO AND ALONG P36/1 (R68), LEFT INTO R33 TO DUNDEE, PASSING THROUGH DUNDEE ALONG VICTORIA STREET, INTO KAREL LANDMAN STREET, JOINING R68 AND PROCEED ALONG R68, BYPASSING GLENCOE, LEFT INTO ALONG N11-2 TO LADYSMITH. AT THE FIRST ROBOT, TURN LEFT INTO ILLING ROAD, AND PROCEEDS TO ILLING ROAD TAXI RANK AND RETURN ALONG THE FORWARDS ROUTE IN REVERSE		
12.10	2207GY22068T10047663 - NQUTHU TO PIETERMARITZBURG FROM NQUTHU TAXI RANK PROCEED AS PER ROUTE 31 TO LADYSMITH. UPON ENTERING LAD TO PIETERMARITZBURG VIA DUNDEE VIA WHICH BECOMES R33/R68 VIA GLENCOE R1YSMITH TURN LEFT AT THE FIRST TRAFFIC LIGHT INTO AND ALONG R44 INTO P325 BECOMING P544, INTO R103 BYPASSING COLENZO INTO N3 AND PROCEED DIRECT TO PIETERMARITZBURG. ENTERING PIETERMARITZBURG LEFT INTO THE CHURCH STREET OFF-RAMP, RIGHT INTO CHURCH STREET AND PROCEEDS INTO THE APPROVED TAXI RANK OFF CHURCH STREET AND RETURN ALONG THE FORWARD ROUTE IN REVERSE.		
12.11	2207GY2202BQ10047668 - NQUTU TO NEWCASTLE FROM NQUTHU TAXI RANK INTO AND ALONG INTO AND ALONG P54 TO BLOOD RIVER, INTO R34(P41), INTO R37, LEFT INTO N11 AND PROCEED TO NEWCASTLE, INTO ALLEN STREET AT THE LAST ROBOT TURN LEFT AND RIGHT TO NEWCASTLE TAXI RANK RETURN TO NQUTHU ALONG THE FORWARD ROUTE IN REVERSE.		
12.12	2207GY2207J510047669 - NQUTHU TO EMONDLO FROM NQUTHU TO EMONDLO TAXI RANK ALONG P54, TURN OFF AT MASONDO CROSSING WHICH BECOMES R9 PICKING UP AND DROPPING OFF EN ROUTE AND RETURN ALONG THE FORWARD ROUTE IN REVERSE.		
12.13	2207GY2207J510047671 - NQUTHU TO VRYHEID FROM NQUTHU INTO AND ALONG P54, TURN OFF AT MASONDO CROSSING WHICH BECOMES R9, PROCEED ALONG MONDLO/GOBINSIMBI WHICH BECOMES R14 AND PROCEED TO JUNCTION OF VRYHEID AND MELMOTH ROADS WHICH BECOMES R43 AND PROCEED TO UTRECHT STREET IN VRYHEID. AT THE FIRST ROBOT, TURN RIGHT AND SHORT LEFT VRYHEID TAXI RANK AND RETURN ALONG THE FORWARD ROUTE IN REVERSE.		



transport

Department:
Transport
Province of KwaZulu-Natal

GAZETTE

LGKZNG09-2019-MAY

REGION: ALL

1) Application Number: APP0025578	2) Gazette Number: LGKZNG09-2019-MAY
3) Applicant: NV MKHIZE ID NO. 7705175533089 Association: ESTCOURT DISTRICT TAXI ASSOCIATION	4) Applicant Address: P O BOX 64024 ESTCOURT KWA-ZULU NATAL 3310
5) Existing Licence Holder: NOT APPLICABLE ID NO. NOT APPLICABLE	6) Existing Licence Holder Address: NOT APPLICABLE
7) Type of application: ADD AUTHORISATIONS/ROUTES	8) Operating Licence Number: LGKZN0303001415
9) Vehicle Type: MINIBUS	10) 1 X 14 (SEATED) + 0 (STANDING)
11) Region: UTHUKELA	
12.1	<p>2202EN2202EN00050204 - MHUBHENI TO ESTCOURT FROM MHUBHENI TAXI RANK INTO D1381 LOADING AND OFFLOADING ALONG THE WAY. PASS GREYSTONE, HILTON FARM, WEMBEZI OFFLOADING AND TURN RIGHT INTO P29 NTABAMHLOPHE ROAD, OFFLOADING, INTO MARTIN ROAD, HELLET ROAD, RICHMOND ROAD, CONNOR STREET, AND TURN LEFT INTO ALEXANDRA STREET INTO TAXI RANK AND RETURN ALONG THE FORWARD ROUTE IN REVERSE.</p> <p>FROM MHUBHENI ALONG P17, DALTON, LOADING AND OFFLOADING ALONG THE WAY, PASS GREYSTONE, BLUE HAZE, INTO P29 NTABAMHLOPHE ROAD, INTO MARTIN ROAD, HELLET ROAD, CONNOR STREET, AND TURN LEFT INTO ALEXANDRA STREET, INTO TAXI RANK, OFFLOADING, LOADING AND RETURN.</p> <p>FROM P29 INTO HARRY MILLER ROAD, RIGHT INTO SUBWAY ROAD, RIGHT INTO ALBERT STREET, LEFT INTO PHILLIP STREET, INTO ALEXANDRA STREET, INTO THE TAXI RANK AND RETURN.</p> <p>FROM P29. INTO HARY MILLER ROAD, INTO SUBWAY ROAD, INTO ALBERT STREET INTO PHILLIPS STREET INTO ALEXANDRA STREET INTO TAXI RANK AND RETURN.</p>



transport

Department:
Transport
Province of KwaZulu-Natal

GAZETTE

LGKZNG09-2019-MAY

REGION: ALL

1) Application Number: APP0026333	2) Gazette Number: LGKZNG09-2019-MAY
3) Applicant: BP MNGUNI ID NO. 5205195665088 Association: ESTCOURT DISTRICT TAXI ASSOCIATION	4) Applicant Address: PO BOX 1410 ESTCOURT KWA-ZULU NATAL 3310
5) Existing Licence Holder: NOT APPLICABLE ID NO. NOT APPLICABLE	6) Existing Licence Holder Address: NOT APPLICABLE
7) Type of application: ADD AUTHORISATIONS/ROUTES	8) Operating Licence Number: LGKZN0303000147
9) Vehicle Type: NOT AVAILABLE	10) 1 X 15 (SEATED) + 0 (STANDING)
11) Region: UTHUKELA	
12.1	KZPRERC2783310 - ESTCOURT TO THEMBAHLE (NEW LOCAL ROUTE) FROM AN APPROVED TAXI RANK IN ESTCOURT, TURN RIGHT TO ALEXANDRA STREET, TURN LEFT TO HARDING STREET JOIN R103, TURN RIGHT TO R74, TURN LEFT TO D489 PROCEED AND TURN LEFT TO THEMBAHLE RANK NEXT TO THEMBAHLE PRIMARY SCHOOL, DROP AND PICK PASSENGERS TO ESTCOURT.



transport

Department:
Transport
Province of KwaZulu-Natal

GAZETTE

LGKZNG09-2019-MAY

REGION: ALL

1) Application Number: APP0082757	2) Gazette Number: LGKZNG09-2019-MAY
3) Applicant: BE NKWANYANA ID NO. 5601135234086 Association: NQUTHU DISTRICT PIONEERS TAXI ASSOC.	4) Applicant Address: P.O BOX 14 NQUTHU KWA-ZULU NATAL 3135
5) Existing Licence Holder: NOT APPLICABLE ID NO. NOT APPLICABLE	6) Existing Licence Holder Address: NOT APPLICABLE
7) Type of application: ADD AUTHORISATIONS/ROUTES	8) Operating Licence Number: LGKZN0203000356
9) Vehicle Type: MINIBUS	10) 1 X 14 (SEATED) + 0 (STANDING)
11) Region: UMZINYATHI	
12.1	2207GY2207J510047659 - NQUTU TO NONDWENI FROM NQUTHU TAXI RANK TO NONDWENI TAXI RANK ALONG MAIN ROAD (P36-2 AND RETURN ALONG THE FORWARD ROUTE IN REVERSE.(PICKING UP AND SETTING DOWN PASSENGERS EN ROUTE.
12.2	2207J52207J500047660 - NONDWENI TO VRYHEID FROM NONDWENI INTO ALONG P63-2, LEFT INTO R48(P59-4) AND PROCEED TO MONDLO - VRYHEID ROAD CROSSING WHICH IS R17, TURN LEFT INTO R34 AND PROCEED INTO AND ALONG EAST STREET, LEFT INTO CHURCH STREET AND TURN LEFT INTO VRYHEID TAXI RANK AND RETURN ALONG FORWARD ROUTE IN RESERVE.
12.3	2207GY2206YH10047661 - NQUTHU TO ULUNDI FROM NQUTHU TAXI RANK TO ULUNDI TAXI RANK PROCEED ALONG R68 TO BABANANGO ALONG R68, TURN LEFT TO GRAVEL ROAD P432 DOWN TO A T-JUNCTION FROM VRYHEID TO MELMOTH (R34) RIGHT INTO AND R34, LEFT INTO AND ALONG R66 INTO ULUNDI TAXI RANK AND RETURN WITH SOME PASSENGERS ALONG THE FORWARD ROUTE IN RESERVE.
12.4	2207GY2202DH10047662 - NQUTHU TO LADYSMITH FROM NQUTHU TAXI RANK, INTO AND ALONG P36/1 (R68), LEFT INTO R33 TO DUNDEE, PASSING THROUGH DUNDEE ALONG VICTORIA STREET, INTO KAREL LANDMAN STREET, JOINING R68 AND PROCEED ALONG R68, BYPASSING GLENCOE, LEFT INTO ALONG N11-2 TO LADYSMITH. AT THE FIRST ROBOT, TURN LEFT INTO ILLING ROAD, AND PROCEEDS TO ILLING ROAD TAXI RANK AND RETURN ALONG THE FORWARDS ROUTE IN REVERSE
12.5	2207GY22068T10047663 - NQUTHU TO PIETERMARITZBURG FROM NQUTHU TAXI RANK PROCEED AS PER ROUTE 31 TO LADYSMITH. UPON ENTERING LAD TO PIETERMARITZBURG VIA DUNDEE VIA WHICH BECOMES R33/R68 VIA GLENCOE R1YSMITH TURN LEFT AT THE FIRST TRAFFIC LIGHT INTO AND ALONG R44 INTO P325 BECOMING P544, INTO R103 BYPASSING COLENZO INTO N3 AND PROCEED DIRECT TO PIETERMARITZBURG. ENTERING PIETERMARITZBURG LEFT INTO THE CHURCH STREET OFF-RAMP, RIGHT INTO CHURCH STREET AND PROCEEDS INTO THE APPROVED TAXI RANK OFF CHURCH STREET AND RETURN ALONG THE FORWARD ROUTE IN REVERSE.
12.6	2207GY2207GY00047678 - NCEPHENI TO NQUTU FROM NCEPHENI SUB TAXI RANK INTO AND ALONG P58, TURN INTO R68 AND PROCEED TO NQUTHU TAXI RANK AND RETURN ALONG THE FORWARD ROUTE IN RESERVE.
12.7	2207GY2207GY00050410 - MBOKODWENI TO NQUTU FROM MBOKODWE TO NQUTHU INTO AND ALONG L1992, INTO R68 PROCEED TO NQUTHU TAXI RANK AND RETURN.
12.8	2207GY2207GY00050409 - HLAZAKAZI TO NQUTHO FROM HLAZAKAZI SUB TAXI RANK INTO AND ALONG D1362, INTO R68 AND PROCEED TO NQUTHU TAXI RANK AND RETURN.
12.9	2207GY2207GY00050414 - GRACE SUB TO mondlo FROM GRACE SUB RANK TO MONDLO ALONG P411 AND RETURN.
12.10	2207GY2207GY00050411 - GRACE SUB TO NQUTU FROM GRACE SUB RANK INTO AND ALONG P53 TO NQUTHU TAXI RANK AND RETURN.
12.11	2207GY2207GY00050418 - GRACE SUB TO UTRECHT FROM GRACE SUB TAXI RANK, INTO AND ALONG P54, INTO R34 (P41), AND PROCEED TO UTRECHT, LEFT INTO UTRECHT TAXI RANK AND RETURN.
12.12	2207GY2207GY00047674 - SILUTSHANA TO NQUTU FROM SILUTSHANA SUB RANK INTO AND ALONG R68 TO NQUTHU TAXI RANK AND RETURN ALONG THE FORWARD ROUTE IN RESERVE
12.13	2207GY2207GY00047673 - ST. AUGUSTINE TO NQUTU FROM AUGUSTINE'S SCHOOL INTO AND ALONG D1361, RIGHT INTO R68 AND PROCEED TO NQUTHU TAXI RANK AND RETURN ALONG THE FORWARD ROUTE IN RESERVE.
12.14	2207GY2207GY00047672 - ZICOLE TO NQUTU FROM KWAMBATHA TRADING STORE INTO AND ALONG D1347, RIGHT INTO P54 AND PROCEED TO NQUTHU TAXI RANK AND RETURN ALONG THE FORWARD ROUTE IN REVERSE.
12.15	2207GY2207GY00047664 - NQUTU TO QHUDENI FROM NQUTHU TAXI RANK INTO AND ALONG R68 AND AND TURN RIGHT INTO P16/3 TO P32 KWABALOYI QHUDENI AND RETURN TO NQUTHU WITH ALONG THE FOWARD ROUTE IN REVERSE.
12.16	2207GY2207GY00050416 - GRACE SUB TO VRYHEID FROM GRACE SUB RANK TO VRYHEID, INTO AND ALONG P54, RIGHT INTO AND ALONG P34-2, INTO KERK -CHURCH STREET, TO THE VRYHEID TAXI RANK AND RETURN.
12.17	2207GY2207GY00047676 - ISANDLWANA TO NQUTHU FROM ISANDLWANA SUB RANK INTO AND ALONG P58, TURN LEFT INTO R68 AND PROCEED TO NQUTHU TAXI RANK AND RETURN ALONG THE FORWARD ROUTE IN REVERSE.
12.18	2207GY2207GY00050375 - MABULULWANE TO NQUTU FROM MABULULWANE SUB TAXI RANK INTO AND ALONG D1297 INTO R68 AND PROCEED TO NQUTHU TAXI RANK AND RETURN.
12.19	2207GY2207BP10047658 - NQUTHU TO DUNDEE FROM NQUTHU TAXI RANK, INTO P36/2 INTO R68, LEFT INTO R33 INTO VICTORIA STREET, RIGHT INTO SMITH STREET INTO DUNDEE TAXI RANK AND RETURN TO NQUTHU ALONG THE FORWARD ROUTE IN REVERSE.
12.20	2207GY2207GY00047675 - HLATHI DAM TO NQUTU FROM HLATHI DAM SUB RANK INTO AND ALONG R68 TO NQUTHU TAXI RANK AND RETURN ALONG THE FORWARD ROUTE IN RESERVE.

**transport**

Department:
Transport
Province of KwaZulu-Natal

GAZETTE**LGKZNG09-2019-MAY****REGION: ALL**

12.21	2207GY2207GY00050412 - GRACE SUB TO NZIMANDE FROM GRACE SUB RANK, INTO AND ALONG P54, INTO R34, RIGHT INTO P251 AND PROCEED TO NZIMANDE MINE AND RETURN.
12.22	2207GY2207GY00050415 - GRACE SUB TO DUNDEE FROM GRACE SUB RANK TO DUNDEE, INTO AND ALONG P54, LEFT INTO AND ALONG P34-2, INTO P33 INTO VICTORIA STREET, RIGHT INTO SMITH STREET, INTO THE DUNDEE TAXI RANK AND RETURN.



transport

Department:
Transport
Province of KwaZulu-Natal

GAZETTE

LGKZNG09-2019-MAY

REGION: ALL

1)	Application Number: APP0094496	2)	Gazette Number: LGKZNG09-2019-MAY
3)	Applicant: TE MAZIBUKO ID NO. 5906220262086 Association: ESTCOURT DISTRICT TAXI ASSOCIATION	4)	Applicant Address: P.O. BOX 1954 ESTCOURT KWAZULU - NATAL 3310
5)	Existing Licence Holder: NOT APPLICABLE ID NO. NOT APPLICABLE	6)	Existing Licence Holder Address: NOT APPLICABLE
7)	Type of application: ADD AUTHORISATIONS/ROUTES	8)	Operating Licence Number: LGKZN0303000834
9)	Vehicle Type: MINIBUS	10)	1 X 15 (SEATED) + 0 (STANDING)
11)	Region: UTHUKELA		
12.1	<p>2202EK2202EN00050211 - WEMBEZI TO ESCOURT</p> <p>FROM APPROVED TAXI RANK IN WEMBEZI TO APPROVED TAXI RANK IN ESCOURT AND WEMBEZI RANK, INTO LONGHOMES, MAHASHINI, KHWEZI, V. Q. DEPO, FIVE ROOM, NKWEZELA, TURN LEFT TO LOCKSLOY, NEWLANDS, LOADING AND OFFLOADING AND TURN INTO C SECTION LOADING AND OFFLOADING TURN RIGHT INTO P29 NTABAMHLOPHE ROAD INTO MARTIN ROAD, HELLET ROAD, CONNOR STREET AND TURN LEFT INTO ALEXANDRA STREET INTO TAXI RANK, OFFLOADING AND LOADING AND RETURN ALONG THE FORWARD ROUTE IN REVERSE.</p> <p>ALTERNATIVE ROUTE</p> <p>FROM P29 NTABAMHLOPHE ROAD, INTO HARRY MILLER ROAD, SUBWAY ROAD, ALBERT STREET, PHILLIP STREET, AND TURN RIGHT INTO ALEXANDRA STREET INTO TAXI RANK. OFFLOADING, LOADING AND RETURN THE FORWARD ROUTE IN REVERSE.</p> <p>SETTING DOWN AND PICKING UP PASSENGERS:</p> <p>1. BACON FACTORY ROAD R103 INTO CONNOR STREET INTO ALEXANDRA STREET INTO TAXI RANK. 2. NARROWTEX INTO LOSKOP ROAD. 3. MASONITE INTO BROOMCLIFFE ROAD. 4. MASONITE INTO BANK ROAD. 5. MOSAIC INTO BANK ROAD.</p>		



transport

Department:
Transport
Province of KwaZulu-Natal

GAZETTE

LGKZNG09-2019-MAY

REGION: ALL

1) Application Number: APP0105926	2) Gazette Number: LGKZNG09-2019-MAY
3) Applicant: PN SIKHAKHANE ID NO. 5402055784089 Association: KWAMAKHUTHA UTD TAXI OWNERS ASSOCIATION	4) Applicant Address: P O BOX 485 WINKELSPRUIT P O AMANZIMTOTI 4126
5) Existing Licence Holder: NOT APPLICABLE ID NO. NOT APPLICABLE	6) Existing Licence Holder Address: NOT APPLICABLE
7) Type of application: ADD AUTHORISATIONS/ROUTES	8) Operating Licence Number: LGKZN1103000120
9) Vehicle Type: MINIBUS	10) 1 X 15 (SEATED) + 0 (STANDING)
11) Region: NINGIZMU 1	
12.1	2209WC2206LS00148155 - FROM KWAMAKHUTHA TO DURBAN VIA ABOURTOWN. FROM A REGISTERED TAXI RANK IN KWAMAKHUTHA TURN RIGHT INTO M14N, PASS COASTAL COLLEGE ON THE LEFT, PASS KWAMAKHUTHA CLINIC ON THE RIGHT, PASS KWASHABALALA ON THE RIGHT, PASS KWAMAKHUTHA SERVICE STATION ON THE LEFT, TURN RIGHT INTO MASON ROAD TURN LEFT TO JOIN M37 PASS SOUTHGATE INDUSTRIAL AREA, PROCEED TO CROSS THE FREEWAY OVER THE BRIDGE PASS MOSSKOLNIK ON RAMP, TURN LEFT TO JOIN KINGSWAY ROAD, (PROCEED TO PASS KINGSWAY HOSPITAL) TURN LEFT INTO OPPENHEIMER ROAD AND PROCEED STRAIGHT INTO THE TAXI RANK IN ABOURTOWN. FROM ABOURTOWN MALL TURN LEFT INTO ABOUR ROAD, TURN RIGHT INTO DICKENS ROAD, TURN LEFT INTO M4 FREEWAY NORTH BOUND, PROCEED AND TURN LEFT INTO JACOBS OFF RAMP (DROP ONLY) BACK TO FREEWAY, TURN LEFT INTO MOORE ROAD, RIGHT INTO WARWICK AVENUE, RIGHT INTO ALICE STREET, RIGHT INTO GREY STREET, RIGHT INTO SMITH STREET, RIGHT INTO RUSSEL STREET, LEFT INTO ALEXANDRA STREET, AND PROCEED TO THE TAXI RANK IN NO: 108 AND RETURN USING THE SAME APPROVED ROUTE.
12.2	2209WC2209WC00148158 - FROM KWAMAKHUTHA TO ISIPINGO VIA ABOURTOWN. FROM AN APPROVED TAXI RANK IN KWAMAKHUTHA TURN RIGHT INTO M14N PASS COASTAL COLLEGE ON THE LEFT PASS KWAMAKHUTHA CLINIC ON THE RIGHT, PASS KWASHABALALA, TURN LEFT INTO SOMPUKANE ROAD, PASS KWAMAKHUTHA SERVICE STATION ON THE RIGHT, TURN RIGHT NEXT TO THE FULL GOSPEL CHURCH (KWAMAKHUTHA CEMETERY ON THE RIGHT), PROCEED STRAIGHT TILL PASSING ZUZUMQHELE HIGH SCHOOL ON THE LEFT JOIN M37, TURN RIGHT INTO PARKS BRIDGE INTO KYNOCHROAD, PASS SIYADUMA DEPOT ON THE RIGHT, TURN LEFT INTO DICKEN ROAD, TURN RIGHT INTO OPPENHEIMER, PASS EZIMBOKODWENI RAILWAY STATION, TURN RIGHT INTO ABOUR ROAD, AND PROCEED TO TAXI RANK IN ABOUR TOWN. FROM ABOUR TOWN TAXI RANK CROSS ABOUR ROAD TO JOIN OPPENHEIMER ROAD, PASS CHICKEN LICKEN ON THE RIGHT, PASS SHELL GARAGE (GRANTS), ON THE LEFT, CROSS OVER THE FREEWAY, TURN LEFT INTO KINGS WAY ROAD, PROCEED TO PROSPECTOON ROAD, PASS DEPT OF HOME AFFAIRS ON THE LEFT, PASS TRADE CENTRE ON THE LEFT, TURN INTO ISIPINGO OLD MAIN ROAD, TURN RIGHT TO PARDY ROAD INTO KWAMAKHUTHA TAXI RANK NO:610. AND RETURN USING THE SAME ROUTE. NO PICKING UP OF PASSENGERS BETWEEN PROSPECTON ROAD AND PARDY ROAD ON THE ROUTE TO ISIPINGO. APPROVED.
12.3	2209WC2209WC00148159 - ABOURTOWN TO KWAMAKHUTHA. FROM APPROVED TAXI IN ABOURTOWN TURN RIGHT INTO M37, PASSING AUNDE FACTORY PROCEED STRAIGHT, PASS WOODHOUSE USING M37 PROCEED STRAIGHT AND TURN TO P14, THEN RIGHT INTO M37 KWAMAKHUTHA, TURN LEFT TO MAIN ROAD AND PROCEED TO KWA MAKHUTHA TAXI RANK DIRECT AND RETURN USING THE SAME APPROVED ROUTE.
12.4	2209WC2206ME00148160 - KWAMAKHUTHA TO ATHLONE PARK VIA ABOURTOWN. FROM A REGISTERED TAXI RANK IN KWAMAKHUTHA TURN LEFT INTO M14S, TURN LEFT INTO M37E, PROCEED STRAIGHT PASS WOODHOUSE GARAGE, PASS THE SOUTH GATE INDUSTRIAL AREA ON THE RIGHT HAND SIDE, TURN LEFT TO CROSS OVER THE FREEWAY AND TURN LEFT INTO KINGSWAY ROAD, PASS KINGSWAY HOSPITAL ON THE LEFT. TURN LEFT INTO KING ROAD TURN LEFT INTO WARNER ROAD, TO ATHLONE PARK CENTRE IN RANK 66. FROM ATHLONE PARK CENTRE RANK 66, TURN LEFT INTO LINXOUT ROAD, TURN RIGHT INTO DICKING ROAD, CROSS OVER THE FREEWAY, TURN RIGHT INTO ABOUR ROAD AND PROCEED TO TAXI RANK IN ABOUR TOWN, TURN TO KWAMAKHUTHA USING THE SAME ROUTE. APPROVED CONDITIONS: THE APPLICANTS ARE ALLOWED TO RANK/PARK VEHICLES ACCORDING TO THE NUMBER OF BAYS ALLOCATED BY ABOURTOWN MALL.
12.5	21004R21004R00053625 - CHARTER SERVICE FROM KWAMAKHUTHA TAXI RANK TO POINTS WITHIN THE PROVINCE OF KWAZULU-NATAL ONLY. NO PICKING UP OR SETTING DOWN OF PASSENGERS ON ROUTE.



transport

Department:
Transport
Province of KwaZulu-Natal

GAZETTE

LGKZNG09-2019-MAY

REGION: ALL

1) Application Number: APP0105965	2) Gazette Number: LGKZNG09-2019-MAY
3) Applicant: CN MKHIZE ID NO. 6501300372084 Association: ESTCOURT DISTRICT TAXI ASSOCIATION	4) Applicant Address: PO BOX 54858 ESTCOURT KWA-ZULU NATAL 3310
5) Existing Licence Holder: NOT APPLICABLE ID NO. NOT APPLICABLE	6) Existing Licence Holder Address: NOT APPLICABLE
7) Type of application: ADD AUTHORISATIONS/ROUTES	8) Operating Licence Number: LGKZN0303000840
9) Vehicle Type: MINIBUS	10) 1 X 15 (SEATED) + 0 (STANDING)
11) Region: UTHUKELA	
12.1	<p>2202EN2202EN00050198 - HLATHIKHULU TO ESCOURT</p> <p>FROM APPROVED TAXI RANK IN HLATHIKHULU INTO C1326, INTO P391, ALONG D1240, PROCEED ALONG P28-9 VIA NHLALAKAHLE NTABAMHLOPHE POLICE STATION, TURN TO P29 LOADING ALONG THE ROUTE UP DUTCH GOODHOME, OFFLOADING ONLY ALONG P29 INTO MARTIN ROAD, HELLET ROAD, RICHMOND ROAD, CONNOR STREET, TURN LEFT INTO ALEXANDRA STREET INTO TAXI RANK ESCOURT AND RETURN ALONG FORWARD ROUTE IN REVERSE.</p> <p>OR</p> <p>FROM APPROVED TAXI RANK IN HLATHIKHULU P170, INTO R103, INTO DRUMMOND ROAD, INTO ALBERT STREET INTO HARDING STREET, INTO ALEXANDRA STREET RANK ESCOURT, DIRECT AND RETURN .</p> <p>OR</p> <p>FROM APPROVED TAXI RANK IN HLATHIKHULU P171 INTO R103, INTO P29, HARRY MILLER ROAD, SUBWAY ROAD, ALBERT STREET, PHILLIP STREET, ALONG ALEXANDRA STREET INTO TAXI RANK ESCOURT AND RETURN.</p> <p>OR</p> <p>FROM APPROVED TAXI RANK IN HLATHIKHULU INTO P28 JOIN P379, PASSING KWADLAMINI, KWANDABA, JOIN P29, PROCEED TO HARRY MILLER ROAD, SUBWAY ROAD, INTO ALBERT STREET, PHILLIP STREET, ALEXANDRA STREET, INTO TAXI RANK ESCOURT. OFFLOADING, LOADING AND RETURN.</p> <p>SETTING DOWN AND PICKING UP PASSENGERS:</p> <p>1. BACON FACTORY ROAD R103 INTO CONNOR STREET INTO ALEXANDRA STREET INTO TAXI RANK. 2. NARROWTEX INTO LOSKOP ROAD; 3. MASONITE INTO BROOMCLIFFE ROAD; 4. MASONITE INTO BANK ROAD; AND 5. MOSAIC INTO BANK ROAD.</p>



transport

Department:
Transport
Province of KwaZulu-Natal

GAZETTE

LGKZNG09-2019-MAY

REGION: ALL

1)	Application Number: APP0106298	2)	Gazette Number: LGKZNG09-2019-MAY
3)	Applicant: NT DLOMO ID NO. 4807285152082 Association: PMBURG LONG DISTANCE TAXI ASSOCIATION	4)	Applicant Address: 30 JEQUE RD ASHDOWN PIETERMARITZBURG KWA ZULU-NATAL 3201
5)	Existing Licence Holder: NOT APPLICABLE ID NO. NOT APPLICABLE	6)	Existing Licence Holder Address: NOT APPLICABLE
7)	Type of application: ADD AUTHORISATIONS/ROUTES	8)	Operating Licence Number: LGKZN0403002169
9)	Vehicle Type: MINIBUS	10)	1 X 14 (SEATED) + 0 (STANDING)
11)	Region: UMGUNGUNDLOVU		
12.1	22068T22068T00049533 - PIETERMARITZBURG TO DURBAN FROM CHURCH ST RANK NO. 3 INTO OLD MARKET ST, INTO HENRIETTA ST, RIGHT INTO JABU NDLOVU ST, LEFT INTO CHIEF ALBERT LUTHULI ST, INTO ALAN PATON ST ONTO N3, INTO OLD DUTCH RD, TO ALICE ST RANK DBN. ALTERNATIVE OUTBOUND ROUTE: FROM CHURCH ST RANK NO. 3 INTO OLD MARKET ST, INTO HENRIETTA ST, RIGHT INTO JABU NDLOVU ST, LEFT INTO CHIEF ALBERT LUTHULI ST, INTO ALAN PATON ST ONTO N3, ONTO M13, INTO OLD MAIN RD PINETOWN, DROP OFF PASSENGERS AT APPROVED RANK ON OLD MAIN RD IN PINETOWN, NO PICKING UP, FOLLOW OLD MAIN RD ONTO N3, INTO OLD DUTCH RD INTO ALICE STREET RANK DURBAN. INBOUND ROUTE: FROM ALICE STREET RANK DURBAN DIRECTLY ONTO N3 TAKE OFF RAMP AT BHAMBATHA RD (OLD GREYTOWN RD), INTO CHURCH ST, RIGHT INTO EAST ST, LEFT INTO PIETERMARITZ ST LEFT INTO BOSHOF ST RIGHT INTO CHURCH ST, RIGHT INTO OTTO ST, LEFT INTO PIETERMARITZ ST, LEFT INTO PINE ST, LEFT INTO CHURCH ST, RIGHT INTO WEST ST, LEFT INTO LANGALIBALELE ST, INTO OLD MARKET TO CHURCH ST RANK NO 3.		
12.2	2100GG2207XJ10049536 - PIETERMARITZBURG - EMPANGENI (ASSOCIATION RESTRICTION: MAXIMUM 6 VEHICLES PER DAY) OUTBOUND ROUTE: FROM CHURCH ST RANK NO. 3 INTO OLD MARKET ST, INTO HENRIETTA ST, RIGHT INTO JABU NDLOVU ST, LEFT INTO CHIEF ALBERT LUTHULI ST, INTO ALAN PATON ST ONTO N3, ONTO N2 TAKE OFF RAMP AT MAIN RD (R34) EMPANGENI TO APPROVED TAXI RANK AT EMPANGENI. INBOUND ROUTE: FROM APPROVED TAXI RANK AT EMPANGENI DIRECTLY ONTO MAIN RD (R34) ONTO N2 ONTO N3 TAKE OFF RAMP AT BHAMBATHA RD (OLD GREYTOWN RD), INTO CHURCH ST, RIGHT INTO EAST ST, LEFT INTO PIETERMARITZ ST LEFT INTO BOSHOF ST RIGHT INTO CHURCH ST, RIGHT INTO OTTO ST, LEFT INTO PIETERMARITZ ST, LEFT INTO PINE ST LEFT INTO CHURCH ST, RIGHT INTO WEST ST, LEFT INTO LANGALIBALELE ST, INTO OLD MARKET TO CHURCH ST RANK NO 3.		
12.3	2100GG2100HE10049538 - PIETERMARITZBURG - PORT SHEPSTONE (ASSOCIATION LIMIT: MAXIMUM 8 VEHICLES PER DAY) OUTBOUND ROUTE: FROM CHURCH ST RANK NO. 3 INTO OLD MARKET ST, INTO HENRIETTA ST, RIGHT INTO JABU NDLOVU ST, LEFT INTO CHIEF ALBERT LUTHULI ST, INTO ALAN PATON ST ONTO N3, ONTO N2 SOUTH BOUND, TAKE OFF RAMP AT ORIBI TOLL PLAZA ONTO MAIN RD TO APPROVED TAXI RANK IN PORT SHEPSTONE, NO PICK UP AND RETURN TO PIETERMARITZBURG EMPTY. INBOUND ROUTE: FROM APPROVED TAXI RANK IN PORT SHEPSTONE NO PICK UP ONTO MAIN RD TO N2 NORTH BOUND AT ORIBI TOLL PLAZA, ONTO N3, TAKE OFF RAMP AT BHAMBATHA RD (OLD GREYTOWN RD), INTO CHURCH ST, RIGHT INTO EAST ST, LEFT INTO PIETERMARITZ ST LEFT INTO BOSHOF ST RIGHT INTO CHURCH ST, RIGHT INTO OTTO ST, LEFT INTO PIETERMARITZ ST, LEFT INTO PINE ST, LEFT INTO CHURCH ST, RIGHT INTO WEST ST, LEFT INTO LANGALIBALELE ST, INTO OLD MARKET TO CHURCH ST RANK NO 3.		
12.4	2100GG2209WC10049539 - PIETERMARITZBURG - ISIPINGO (ASSOCIATION LIMIT: MAXIMUM 10 VEHICLE PER DAY) OUTBOUND ROUTE: FROM CHURCH ST RANK NO. 3 INTO OLD MARKET ST, INTO HENRIETTA ST, RIGHT INTO JABU NDLOVU ST, LEFT INTO CHIEF ALBERT LUTHULI ST, INTO ALAN PATON ST ONTO N3, ONTO N2 SOUTH BOUND, TAKE OFF AMP AT R102 PROSPECTON RD, TO APPROVED TAXI RANK AT ISIPINGO. INBOUND ROUTE: FROM APPROVED TAXI RANK AT ISIPINGO ONTO PROSPECTON ROAD ONTO N2 NORTH BOUND, ONTO N3, TAKE OFF RAMP AT BHAMBATHA RD (OLD GREYTOWN RD), INTO CHURCH ST, RIGHT INTO EAST ST, LEFT INTO PIETERMARITZ ST INTO LEFT INTO BOSHOF ST RIGHT INTO CHURCH ST, RIGHT INTO OTTO ST, LEFT INTO PIETERMARITZ ST, LEFT INTO PINE ST, LEFT INTO CHURCH ST, RIGHT INTO WEST ST, LEFT INTO LANGALIBALELE ST, INTO OLD MARKET TO CHURCH ST RANK NO 3.		
12.5	2100GG21009Z10049540 - PIETERMARITZBURG - KOKSTAD (ASSOCIATION LIMIT: MAXIMUM 15 VEHICLES PER DAY) OUTBOUND ROUTE: FROM CHURCH ST RANK NO. 3 INTO OLD MARKET ST, INTO HENRIETTA ST, RIGHT INTO JABU NDLOVU ST, LEFT INTO CHIEF ALBERT LUTHULI ST, INTO ALAN PATON ST, LEFT INTO ALEXANDRA RD, ONTO RICHMOND RD ONTO R56, N2 SOUTH BOUND, TO APPROVED TAXI RANK IN KOKSTAD. INBOUND ROUTE: FROM APPROVED TAXI RANK IN KOKSTAD ONTO N2 NORTH BOUND, ONTO R 56 ONTO RICHMOND RD, INTO ALEXANDRA RD, LEFT INTO CAMPS DRIFT RD, RIGHT ONTO EDENDALE RD, RIGHT INTO CHURCH ST, RIGHT INTO WEST ST, LEFT INTO LANGALIBALELE ST, LEFT INTO RETIEF ST, LEFT INTO CHURCH ST TO CHURCH ST RANK NO 3.		
12.6	2100GG3100LL10049541 - PIETERMARITZBURG - UMZIMKHULU (ASSOCIATION LIMIT: MAXIMUM 8 VEHICLES PER DAY) OUTBOUND ROUTE: FROM CHURCH ST RANK NO. 3 INTO OLD MARKET ST, INTO HENRIETTA ST, RIGHT INTO JABU NDLOVU ST, LEFT INTO CHIEF ALBERT LUTHULI ST, INTO ALAN PATON ST, LEFT INTO ALEXANDRA RD, ONTO RICHMOND RD ONTO R56, TO APPROVED TAXI RANK AT UMZIMKHULU. INBOUND ROUTE: FROM APPROVED TAXI RANK AT UMZIMKHULU ONTO R 56 ONTO RICHMOND RD, INTO ALEXANDRA RD, LEFT INTO CAMPS DRIFT RD, RIGHT ONTO EDENDALE RD, RIGHT INTO CHURCH ST, RIGHT INTO WEST ST, LEFT INTO LANGALIBALELE ST, LEFT INTO RETIEF ST LEFT INTO CHURCH ST TO CHURCH ST RANK NO 3.		
12.7	2100GG21008Q10049542 - PIETERMARITZBURG - IXOPO (ASSOCIATION LIMIT: MAXIMUM 20 VEHICLES PER DAY) OUTBOUND ROUTE: FROM CHURCH ST RANK NO. 3 INTO OLD MARKET ST, INTO HENRIETTA ST, RIGHT INTO JABU NDLOVU ST, LEFT INTO CHIEF ALBERT LUTHULI ST, INTO ALAN PATON ST, LEFT INTO ALEXANDRA RD, ONTO RICHMOND RD ONTO R56, TO APPROVED TAXI RANK AT IXOPO. INBOUND ROUTE: FROM APPROVED TAXI RANK AT IXOPO ONTO R 56 ONTO RICHMOND RD, INTO ALEXANDRA RD, LEFT INTO CAMPS DRIFT RD, RIGHT ONTO EDENDALE RD, RIGHT INTO CHURCH ST, RIGHT INTO WEST ST, LEFT INTO LANGALIBALELE ST, LEFT INTO RETIEF ST LEFT INTO CHURCH ST TO CHURCH ST RANK NO 3.		



transport

Department:
Transport
Province of KwaZulu-Natal

GAZETTE

LGKZNG09-2019-MAY

REGION: ALL

12.8	2100GG2100I910049543 - PIETERMARITZBURG - RICHMOND (ASSOCIATION LIMIT: MAXIMUM 18 VEHICLES PER DAY) OUTBOUND ROUTE: FROM CHURCH ST RANK NO. 3 INTO OLD MARKET ST, INTO HENRIETTA ST, RIGHT INTO JABU NDLOVU ST, LEFT INTO CHIEF ALBERT LUTHULI ST, INTO ALAN PATON ST, LEFT INTO ALEXANDRA RD, ONTO RICHMOND RD ONTO R56, TO APPROVED TAXI RANK AT RICHMOND. INBOUND ROUTE: FROM APPROVED TAXI RANK AT RICHMOND ONTO R 56 ONTO RICHMOND RD, INTO ALEXANDRA RD, LEFT INTO CAMPS DRIFT RD, RIGHT ONTO EDENDALE RD, RIGHT INTO CHURCH ST, RIGHT INTO WEST ST, LEFT INTO LANGALIBALELE ST, LEFT INTO RETIEF ST LEFT INTO CHURCH ST TO CHURCH ST RANK NO 3.
12.9	2100GG2100F510049544 - PIETERMARITZBURG - NEWCASTLE (ASSOCIATION LIMIT: 15 VEHICLES PER DAY) OUTBOUND ROUTE: FROM CHURCH ST RANK NO 1. ONTO CHURCH ST, RIGHT INTO WEST ST, RIGHT INTO VICTORIA RD, LEFT INTO CHATTERTON RD, INTO TOWN BUSH RD ONTO N3 NORTH BOUND ONTO N11 TO APPROVED TAXI RANK AT NEWCASTLE. INBOUND ROUTE: FROM APPROVED TAXI RANK AT NEWCASTLE ONTO N11, ONTO N3 SOUTH BOUND INTO OFF RAMP AT BHAMBATHA RD (GREYTOWN RD), INTO CHURCH ST, RIGHT INTO OTTO ST, LEFT INTO PIETERMARITZ ST, INTO PINE ST TO CHURCH ST RANK NO 1.
12.10	2100GG2100BF10049545 - PIETERMARITZBURG - LADYSMITH (ASSOCIATION LIMIT: 15 VEHICLES PER DAY) OUTBOUND ROUTE: FROM CHURCH ST RANK NO 1. ONTO CHURCH ST, RIGHT INTO WEST ST, RIGHT INTO VICTORIA RD, LEFT INTO CHATTERTON RD, INTO TOWN BUSH RD ONTO N3 NORTH BOUND ONTO N11 TO APPROVED TAXI RANK AT LADYSMITH. INBOUND ROUTE: FROM APPROVED TAXI RANK AT LADYSMITH ONTO N11 ONTO N3 SOUTH BOUND, ONTO OFF RAMP AT BHAMBATHA RD (GREYTOWN RD), INTO CHURCH ST, RIGHT INTO OTTO ST, LEFT INTO PIETERMARITZ ST, INTO PINE ST TO CHURCH ST RANK NO 1.
12.11	2100GG2100BF10049546 - PIETERMARITZBURG - ESTCOURT (ASSOCIATION LIMIT: 11 VEHICLES PER DAY) OUTBOUND ROUTE: FROM CHURCH ST RANK NO 1. ONTO CHURCH ST, RIGHT INTO WEST ST, RIGHT INTO VICTORIA RD, LEFT INTO CHATTERTON RD, INTO TOWN BUSH RD ONTO N3 NORTH BOUND, OFF RAMP AT ESTCOURT SOUTH, ONTO R103 TO APPROVED TAXI RANK AT ESTCOURT. INBOUND ROUTE: FROM APPROVED TAXI RANK AT ESTCOURT ONTO R 103 ONTO N3 SOUTH BOUND AT ESCOURT SOUTH ON RAMP, ONTO OFF RAMP AT BHAMBATHA RD (GREYTOWN RD), INTO CHURCH ST, RIGHT INTO OTTO ST, LEFT INTO PIETERMARITZ ST, INTO PINE ST TO CHURCH ST RANK NO 1.
12.12	2100GG2100I910049547 - PIETERMARITZBURG - BERGVILLE (ASSOCIATION LIMIT: MAXIMUM 6 VEHICLES PER DAY) OUTBOUND ROUTE: FROM CHURCH ST RANK NO 1. ONTO CHURCH ST, RIGHT INTO WEST ST, RIGHT INTO VICTORIA RD, LEFT INTO CHATTERTON RD, INTO TOWN BUSH RD ONTO N3 NORTH BOUND, ONTO R74 TO APPROVED TAXI RANK AT BERGVILLE, NO PICK UP AND RETURN TO PIETERMARITZBURG EMPTY. INBOUND ROUTE: FROM APPROVED TAXI RANK AT BERGVILLE NO PICK UP ONTO R74 ONTO N3 SOUTH BOUND ONTO OFF RAMP AT BHAMBATHA RD (GREYTOWN RD), INTO CHURCH ST, RIGHT INTO OTTO ST, LEFT INTO PIETERMARITZ ST, INTO PINE ST TO CHURCH ST RANK NO 1.
12.13	2100GG2100LP10049550 - PIETERMARITZBURG - UNDERBERG VIA BULWER (ASSOCIATION LIMIT: MAXIMUM 12 VEHICLES PER DAY) OUTBOUND ROUTE: FROM CHURCH ST TERMINAL NO 1 ONTO CHURCH ST, LEFT ONTO KEAT ST, INTO EDENDALE RD INTO MR 7, LEFT INTO R 617 DROP OFF AT APPROVED TAXI RANK IN BULWER CONTINUE ON R617 TO APPROVED TAXI RANK IN UNDERBURG. INBOUND ROUTE: FROM APPROVED TAXI RANK IN UNDERBURG ONTO R 617 TO APPROVED TAXI RANK AT BULWER. NO DROP OFF, ONLY PICK UP AT BULWER TAXI RANK, PROCEED ALONG R 617, LEFT INTO MR7 INTO EDENDALE RD, RIGHT INTO CHURCH ST, LEFT INTO EAST ST, LEFT INTO PIETERMARITZ ST, LEFT INTO PINE ST TO CHURCH ST TERMINAL NO 1.
12.14	2100GG21006S10049552 - PIETERMARITZBURG - GREYTOWN (ASSOCIATION LIMIT: 25 VEHICLES PER DAY) OUTBOUND ROUTE: FROM DORPSPRUIT TAXI TERMINAL ONTO BHAMBATHA RD ONTO R33 TO APPROVED TAXI RANK IN GREYTOWN. INBOUND ROUTE: FROM APPROVED TAXI RANK IN GREYTOWN ONTO R33 ONTO BHAMBATHA RD INTO CHURCH ST, LEFT INTO WEST ST LEFT INTO LANGALIBALELE ST LEFT INTO EAST ST, RIGHT INTO CHURCH ST, INTO BHAMBATHA RD TO DORPSPRUIT TAXI TERMINAL.
12.15	2100GG2207KA10049555 - PIETERMARITZBURG - KRANSKOP (ASSOCIATION LIMIT: MAXIMUM 10 VEHICLES PER DAY) OUTBOUND ROUTE: FROM DORPSPRUIT TAXI TERMINAL ONTO BHAMBATHA RD ONTO R33 ONTO R74 TO APPROVED TAXI RANK IN KRANSKOP. INBOUND ROUTE: FROM APPROVED TAXI RANK IN KRANSKOP ONTO R74 ONTO R33 ONTO BHAMBATHA RD INTO CHURCH ST, LEFT INTO WEST ST LEFT INTO LANGALIBALELE ST LEFT INTO EAST ST, RIGHT INTO CHURCH ST, INTO BHAMBATHA RD TO DORPSPRUIT TAXI TERMINAL.
12.16	2100GG3100LI10049560 - PIETERMARITZBURG – UMTATA OUTBOUND ROUTE: FROM CHURCH ST RANK NO. 3 INTO OLD MARKET ST, INTO HENRIETTA ST, RIGHT INTO JABU NDLOVU ST, LEFT INTO CHIEF ALBERT LUTHULI ST, INTO ALAN PATON ST, LEFT INTO ALEXANDRA RD, ONTO RICHMOND RD ONTO R56, N2 SOUTH BOUND, TO APPROVED TAXI RANK AT UMTATA. INBOUND ROUTE: FROM APPROVED TAXI RANK AT UMTATA ONTO N2 NORTH BOUND, ONTO R56 ONTO RICHMOND RD, INTO ALEXANDRA RD, LEFT INTO CAMPS DRIFT RD, RIGHT ONTO EDENDALE RD, RIGHT INTO CHURCH ST, RIGHT INTO WEST ST, LEFT INTO LANGALIBALELE ST, LEFT INTO RETIEF ST LEFT INTO CHURCH ST TO CHURCH ST RANK NO 3.
12.17	2100GG2100GG00049562 - PIETERMARITZBURG – HARRISMITH OUTBOUND ROUTE: FROM CHURCH ST RANK NO 1. ONTO CHURCH ST, RIGHT INTO WEST ST, RIGHT INTO VICTORIA RD, LEFT INTO CHATTERTON RD, INTO TOWN BUSH RD ONTO N3 NORTH BOUND, TO APPROVED TAXI RANK AT HARRISMITH, NO PICK UP OF PASSENGERS AND RETURN TO PIETERMARITZBURG EMPTY. INBOUND ROUTE: FROM APPROVED TAXI RANK AT HARRISMITH (NO PICK UP OF PASSENGERS) ONTO N3 SOUTH BOUND ONTO OFF RAMP AT BHAMBATHA RD (GREYTOWN RD), INTO CHURCH ST, RIGHT INTO OTTO ST, LEFT INTO PIETERMARITZ ST, INTO PINE ST TO CHURCH ST RANK NO 1.



transport

Department:
Transport
Province of KwaZulu-Natal

GAZETTE

LGKZNG09-2019-MAY

REGION: ALL

12.18	2100GG11008Z10049563 - PIETERMARITZBURG- JOHANNESBURG OUTBOUND ROUTE: FROM CHURCH ST RANK NO 2 ONTO CHURCH ST, RIGHT INTO WEST ST, RIGHT INTO VICTORIA RD, LEFT INTO CHATTERTON RD, INTO TOWN BUSH RD ONTO N3 NORTH BOUND INTO M2 INTO RISSIK ST LEFT INTO JEPPE ST, RIGHT INTO SAUER ST, RIGHT INTO BREE ST, LEFT INTO WANDERERS ST TO WANDERERS STREET TAXI RANK IN JOHANNESBURG. INBOUND ROUTE: FROM WANDERERS TAXI RANK IN JOHANNESBURG ONTO N3 INTO BHAMBATHA RD INTO CHURCH ST, RIGHT INTO OTTO ST, LEFT INTO PIETERMARITZ ST, LEFT INTO PINE ST, TO CHURCH ST RANK NO 2
12.19	2100GG2100D510049551 - PIETERMARITZBURG - MATATIELE (ASSOCIATION LIMIT: MAXIMUM 20 VEHICLES PER DAY) OUTBOUND ROUTE: FROM CHURCH ST RANK NO. 2 ONTO CHURCH ST, LEFT INTO KEAT ST, INTO EDENDALE RD, LEFT INTO CAMPS DRIFT RD, RIGHT INTO ALEXANDRA RD, INTO RICHMOND RD, INTO R 56 INTO N2 BACK ONTO R 56 TO APPROVED TAXI RANK AT MATATIELE. INBOUND ROUTE: FROM APPROVED TAXI RANK AT MATATIELE ONTO R 56 ONTO N2 ONTOR 56 INTO RICHMOND RD, INTO ALEXANDRA RD, LEFT INTO CAMPS DRIFT RD, RIGHT INTO EDENDALE RD, RIGHT INTO CHURCH ST, RIGHT INTO WEST ST, LEFT INTO LANGILEBALELE LEFT INTO OLD MARKET LEFT INTO CHURCH ST, RIGHT INTO OTTO ST, LEFT INTO PIETERMARITZ ST, LEFT INTO PINE ST, TO CHURCH ST RANK NO 2.
12.20	KZPRERC2781301 - PIETERMARITZBURG TO TUGELA FERRY AND RETURN. FROM PIETERMARITZBURG LONG DISTANCE TAXI RANK AT MASUKWANA, TURN LEFT INTO CHURCH STREET, WHICH BECOMES CHOTA MOTALA ROAD, TURN RIGHT INTO BHAMBATHA ROAD (R33), TURN RIGHT INTO DURBAN STREET (R74), TURN LEFT INTO R33, PROCEED STRAIGHT, TURN LEFT INTO TUGELA FERRY TAXI RANK AT TUGELA FERRY MALL AND RETURN TO PIETERMARITZBURG ALONG THE SAME ROUTE.
12.21	KZPRERC2781350 - PIETERMARITZBURG TO ULUNDI AND RETURN. FROM SYMONS CENTER / PROFESSOR NYEMBEZI TAXI RANK LEFT TO PIETERMARITZ STREET, LEFT TO ALBERT LUTHULI STREET BECOMING DURBAN ROAD JOIN N3 PROCEED ALONG N3 AND TURN LEFT TO JOIN N2 PROCEED AND TURN LEFT TO GINGINDLOVU TOLL PLAZA, TURN LEFT TO JOIN R66 PASSING ESHOWE PROCEED WITH R66 BECOMING R34 PROCEED AND PASS MELMOTH USING R34 PROCEED AND TURN RIGHT TO JOIN R66 BECOMING KING DINUZULU HIGHWAY AND TURN LEFT TO JOIN PRINCESS MAGOGO STREET AND TURN LEFT TO AN UNNAMED STREET AND TURN RIGHT TO ULUNDI TAXI RANK. DROP AND PICK PASSENGERS AND RETURN BACK USING THE SAME ROUTE.



transport

Department:
Transport
Province of KwaZulu-Natal

GAZETTE

LGKZNG09-2019-MAY

REGION: ALL

1) Application Number: APP0109360	2) Gazette Number: LGKZNG09-2019-MAY
3) Applicant: KA MOLEFE ID NO. 7811225479081 Association: NQUTHU DISTRICT PIONEERS TAXI ASSOC.	4) Applicant Address: PO BOX 3340 NQUTHU KWAZULU-NATAL 3135
5) Existing Licence Holder: NOT APPLICABLE ID NO. NOT APPLICABLE	6) Existing Licence Holder Address: NOT APPLICABLE
7) Type of application: ADD AUTHORISATIONS/ROUTES	8) Operating Licence Number: LGKZN0203000777
9) Vehicle Type: MINIBUS	10) 1 X 15 (SEATED) + 0 (STANDING)
11) Region: UMZINYATHI	
12.1	2207GY1205GJ10047654 - NQUTU TO JOHANNESBURG FROM NQUTHU TAXI RANK R66 PROCEED TO MNYANDU CROSSING TURN LEFT TO R33/R68 BYPASS DUNDEE ALONG VICTORIA STREET, INTO KAREL LANDMAN, JOINING R68, RIGHT INTO AND LONG N11, BY PASS NEWCASTLE AND PROCEEDING THROUGH VOLKRUST ALONG JOUBERT STREET INTO DAN PIENAAR STREET (R543) INTO AND ALONG R23 TO STANDERTON, PASSING THROUGH STANDERTON, ALONG BOTHA STREET, LOMBARD STREET, KROG STREET INTO R23 BY PASSING GREYLINGSTAD AND BALFOUR TOWARDS HEIDELBERG, TURN RIGHT INTO N3, PROCEED DIRECT INTO VOSLOORUS TAXI RANK AND PROCEED INTO AND ALONG N17 TO GERMISTON TAXI RANK, OFF LOADING ONLY AND PROCEED DIRECT TO M2 INTO AND ALONG N12, PEASE ROAD INTO BARA CITY TAXI RANK AND RETURN INTO NQUTHU ALONG THE FORWARD ROUTE IN REVERSE.
12.2	2207GY1205GJ10047655 - NQUTU TO JOHANNESBURG CBD FROM NQUTU TAXI RANK INTO R34 TO BLOODRIVER, BYPASSING UTRECHT, RIGHT INTO N11 AND PROCEED AS IN ROUTE (JOHANNESBURG)
12.3	2207GY2206KU10047656 - NQUTU TO DURBAN FROM NQUTHU TAXI RANK INTO AND ALONG R68 TO BABANANGO, RIGHT INTO R34, PASSING THROUGH MELMOTH, RIGHT INTO R66 PASSING THROUGH ESHOWE, PROCEED ALONG R66, RIGHT INTO R102 TO NGINGINDLOVU AND PROCEED TO STANGER ALONG R102, PASSING THROUGH STANGER AND TO N2, RIGHT INTO R1020/N2 AND PROCEED DIRECT TO DURBAN INTO R102 INTO UMNGENI ROAD (R102) SETTING DOWN AT DURBAN STATION AND PROCEED ALONG UMNGENI ROAD INTO SOLDIERS WAY, RIGHT INTO LEOPOLD STREET, LEFT INTO MARKET STREET, RIGHT INTO SMITH STREET, RIGHT INTO WARWICK AVENUE, INTO UNIVERSITY AVENUE TAXI RANK AND RETURN ALONG WARWICK AVENUE, RIGHT INTO ALICE STREET, LEFT INTO ALBERT STREET, RIGHT INTO UMNGENI ROAD AND RETURN TO NQUTHU ALONG THE FORWARD ROUTE IN REVERSE.
12.4	2207GY2207GY00047657 - NQUTU TO EMPANGENI FROM NQUTHU TAXI RANK ALONG THE SAME ROUTE AS IN 3ABOVE, UP TO NKWALINI ALONG R66 AT KWALINI TURN LEFT INTO AND ALONG R34, WHICH BECOMES MAIN ROAD AND PROCEED DIRECT TO EMPANGENI TAXI RANK AND RETURN THE FORWARD ROUTE IN REVERSE.
12.5	2207GY2207BP10047658 - NQUTHU TO DUNDEE FROM NQUTHU TAXI RANK, INTO P36/2 INTO R68, LEFT INTO R33 INTO VICTORIA STREET, RIGHT INTO SMITH STREET INTO DUNDEE TAXI RANK AND RETURN TO NQUTHU ALONG THE FORWARD ROUTE IN REVERSE.
12.6	2207GY2207J510047659 - NQUTU TO NONDWENI FROM NQUTHU TAXI RANK TO NONDWENI TAXI RANK ALONG MAIN ROAD (P36-2 AND RETURN ALONG THE FORWARD ROUTE IN REVERSE. (PICKING UP AND SETTING DOWN PASSENGERS EN ROUTE).
12.7	2207J52207J500047660 - NONDWENI TO VRYHEID FROM NONDWENI INTO ALONG P63-2, LEFT INTO R48(P59-4) AND PROCEED TO MONDLO - VRYHEID ROAD CROSSING WHICH IS R17, TURN LEFT INTO R34 AND PROCEED INTO AND ALONG EAST STREET, LEFT INTO CHURCH STREET AND TURN LEFT INTO VRYHEID TAXI RANK AND RETURN ALONG FORWARD ROUTE IN REVERSE.
12.8	2207GY2206YH10047661 - NQUTHU TO ULUNDI FROM NQUTHU TAXI RANK TO ULUNDI TAXI RANK PROCEED ALONG R68 TO BABANANGO ALONG R68, TURN LEFT TO GRAVEL ROAD P432 DOWN TO A T-JUNCTION FROM VRYHEID TO MELMOTH (R34) RIGHT INTO AND R34, LEFT INTO AND ALONG R66 INTO ULUNDI TAXI RANK AND RETURN WITH SOME PASSENGERS ALONG THE FORWARD ROUTE IN REVERSE.
12.9	2207GY2202DH10047662 - NQUTHU TO LADYSMITH FROM NQUTHU TAXI RANK, INTO AND ALONG P36/1 (R68), LEFT INTO R33 TO DUNDEE, PASSING THROUGH DUNDEE ALONG VICTORIA STREET, INTO KAREL LANDMAN STREET, JOINING R68 AND PROCEED ALONG R68, BYPASSING GLENCOE, LEFT INTO ALONG N11-2 TO LADYSMITH. AT THE FIRST ROBOT, TURN LEFT INTO ILLING ROAD, AND PROCEEDS TO ILLING ROAD TAXI RANK AND RETURN ALONG THE FORWARDS ROUTE IN REVERSE
12.10	2207GY22068T10047663 - NQUTHU TO PIETERMARITZBURG FROM NQUTHU TAXI RANK PROCEED AS PER ROUTE 31 TO LADYSMITH. UPON ENTERING LAD TO PIETERMARITZBURG VIA DUNDEE VIA WHICH BECOMES R33/R68 VIA GLENCOE R1YSMITH TURN LEFT AT THE FIRST TRAFFIC LIGHT INTO AND ALONG R44 INTO P325 BECOMING P544, INTO R103 BYPASSING COLENZO INTO N3 AND PROCEED DIRECT TO PIETERMARITZBURG. ENTERING PIETERMARITZBURG LEFT INTO THE CHURCH STREET OFF-RAMP, RIGHT INTO CHURCH STREET AND PROCEEDS INTO THE APPROVED TAXI RANK OFF CHURCH STREET AND RETURN ALONG THE FORWARD ROUTE IN REVERSE.
12.11	2207GY2202BQ10047668 - NQUTU TO NEWCASTLE FROM NQUTHU TAXI RANK INTO AND ALONG INTO AND ALONG P54 TO BLOOD RIVER, INTO R34(P41), INTO R37, LEFT INTO N11 AND PROCEED TO NEWCASTLE, INTO ALLEN STREET AT THE LAST ROBOT TURN LEFT AND RIGHT TO NEWCASTLE TAXI RANK RETURN TO NQUTHU ALONG THE FORWARD ROUTE IN REVERSE.
12.12	2207GY2207J510047669 - NQUTHU TO EMONDLO FROM NQUTHU TO EMONDLO TAXI RANK ALONG P54, TURN OFF AT MASONDO CROSSING WHICH BECOMES R9 PICKING UP AND DROPPING OFF EN ROUTE AND RETURN ALONG THE FORWARD ROUTE IN REVERSE.
12.13	2207GY2207J510047671 - NQUTHU TO VRYHEID FROM NQUTHU INTO AND ALONG P54, TURN OFF AT MASONDO CROSSING WHICH BECOMES R9, PROCEED ALONG MONDLO/GOBINSIMBI WHICH BECOMES R14 AND PROCEED TO JUNCTION OF VRYHEID AND MELMOTH ROADS WHICH BECOMES R43 AND PROCEED TO UTRECHT STREET IN VRYHEID, AT THE FIRST ROBOT, TURN RIGHT AND SHORT LEFT VRYHEID TAXI RANK AND RETURN ALONG THE FORWARD ROUTE IN REVERSE.



transport

Department:
Transport
Province of KwaZulu-Natal

GAZETTE

LGKZNG09-2019-MAY

REGION: ALL

1) Application Number: APP0109495	2) Gazette Number: LGKZNG09-2019-MAY
3) Applicant: Q SIBIYA ID NO. 5409075614089 Association: NQUTHU DISTRICT PIONEERS TAXI ASSOC.	4) Applicant Address: P.O.BOX 1469 NQUTHU KWAZULU NATAL 3135
5) Existing Licence Holder: NOT APPLICABLE ID NO. NOT APPLICABLE	6) Existing Licence Holder Address: NOT APPLICABLE
7) Type of application: ADD AUTHORISATIONS/ROUTES	8) Operating Licence Number: LGKZN0203000754
9) Vehicle Type: MINIBUS	10) 1 X 15 (SEATED) + 0 (STANDING)
11) Region: UMZINYATHI	
12.1	2207GY1205GJ10047654 - NQUTU TO JOHANNESBURG FROM NQUTHU TAXI RANK R66 PROCEED TO MNYANDU CROSSING TURN LEFT TO R33/R68 BYPASS DUNDEE ALONG VICTORIA STREET, INTO KAREL LANDMAN, JOINING R68, RIGHT INTO AND LONG N11, BY PASS NEWCASTLE AND PROCEEDING THROUGH VOLKRUST ALONG JOUBERT STREET INTO DAN PIENAAR STREET (R543) INTO AND ALONG R23 TO STANDERTON, PASSING THROUGH STANDERTON, ALONG BOTHA STREET, LOMBARD STREET, KROG STREET INTO R23 BY PASSING GREYLINGSTAD AND BALFOUR TOWARDS HEIDELBERG, TURN RIGHT INTO N3, PROCEED DIRECT INTO VOSLOORUS TAXI RANK AND PROCEED INTO AND ALONG N17 TO GERMISTON TAXI RANK, OFF LOADING ONLY AND PROCEED DIRECT TO M2 INTO AND ALONG N12, PEASE ROAD INTO BARA CITY TAXI RANK AND RETURN INTO NQUTHU ALONG THE FORWARD ROUTE IN REVERSE.
12.2	2207GY1205GJ10047655 - NQUTU TO JOHANNESBURG CBD FROM NQUTU TAXI RANK INTO R34 TO BLOODRIVER, BYPASSING UTRECHT, RIGHT INTO N11 AND PROCEED AS IN ROUTE (JOHANNESBURG)
12.3	2207GY2206KU10047656 - NQUTU TO DURBAN FROM NQUTHU TAXI RANK INTO AND ALONG R68 TO BABANANGO, RIGHT INTO R34, PASSING THROUGH MELMOTH, RIGHT INTO R66 PASSING THROUGH ESHOWE, PROCEED ALONG R66, RIGHT INTO R102 TO NGINGINDLOVU AND PROCEED TO STANGER ALONG R102, PASSING THROUGH STANGER AND TO N2, RIGHT INTO R1020/N2 AND PROCEED DIRECT TO DURBAN INTO R102 INTO UMNGENI ROAD (R102) SETTING DOWN AT DURBAN STATION AND PROCEED ALONG UMNGENI ROAD INTO SOLDIERS WAY, RIGHT INTO LEOPOLD STREET, LEFT INTO MARKET STREET, RIGHT INTO SMITH STREET, RIGHT INTO WARWICK AVENUE, INTO UNIVERSITY AVENUE TAXI RANK AND RETURN ALONG WARWICK AVENUE, RIGHT INTO ALICE STREET, LEFT INTO ALBERT STREET, RIGHT INTO UMNGENI ROAD AND RETURN TO NQUTHU ALONG THE FORWARD ROUTE IN REVERSE.
12.4	2207GY2207GY00047657 - NQUTU TO EMPANGENI FROM NQUTHU TAXI RANK ALONG THE SAME ROUTE AS IN 3ABOVE, UP TO NKWALINI ALONG R66 AT KWALINI TURN LEFT INTO AND ALONG R34, WHICH BECOMES MAIN ROAD AND PROCEED DIRECT TO EMPANGENI TAXI RANK AND RETURN THE FORWARD ROUTE IN REVERSE.
12.5	2207GY2207BP10047658 - NQUTHU TO DUNDEE FROM NQUTHU TAXI RANK, INTO P36/2 INTO R68, LEFT INTO R33 INTO VICTORIA STREET, RIGHT INTO SMITH STREET INTO DUNDEE TAXI RANK AND RETURN TO NQUTHU ALONG THE FORWARD ROUTE IN REVERSE.
12.6	2207J52207J500047660 - NONDWENI TO VRYHEID FROM NONDWENI INTO ALONG P63-2, LEFT INTO R48(P59-4) AND PROCEED TO MONDLO - VRYHEID ROAD CROSSING WHICH IS R17, TURN LEFT INTO R34 AND PROCEED INTO AND ALONG EAST STREET, LEFT INTO CHURCH STREET AND TURN LEFT INTO VRYHEID TAXI RANK AND RETURN ALONG FORWARD ROUTE IN RESERVE.
12.7	2207GY2206YH10047661 - NQUTHU TO ULUNDI FROM NQUTHU TAXI RANK TO ULUNDI TAXI RANK PROCEED ALONG R68 TO BABANANGO ALONG R68, TURN LEFT TO GRAVEL ROAD P432 DOWN TO A T-JUNCTION FROM VRYHEID TO MELMOTH (R34) RIGHT INTO AND R34, LEFT INTO AND ALONG R66 INTO ULUNDI TAXI RANK AND RETURN WITH SOME PASSENGERS ALONG THE FORWARD ROUTE IN RESERVE.
12.8	2207GY2202DH10047662 - NQUTHU TO LADYSMITH FROM NQUTHU TAXI RANK, INTO AND ALONG P36/1 (R68), LEFT INTO R33 TO DUNDEE, PASSING THROUGH DUNDEE ALONG VICTORIA STREET, INTO KAREL LANDMAN STREET, JOINING R68 AND PROCEED ALONG R68, BYPASSING GLENCOE, LEFT INTO ALONG N11-2 TO LADYSMITH. AT THE FIRST ROBOT, TURN LEFT INTO ILLING ROAD, AND PROCEEDS TO ILLING ROAD TAXI RANK AND RETURN ALONG THE FORWARDS ROUTE IN REVERSE
12.9	2207GY22068T10047663 - NQUTHU TO PIETERMARITZBURG FROM NQUTHU TAXI RANK PROCEED AS PER ROUTE 31 TO LADYSMITH. UPON ENTERING LAD TO PIETERMARITZBURG VIA DUNDEE VIA WHICH BECOMES R33/R68 VIA GLENCOE R1YSMITH TURN LEFT AT THE FIRST TRAFFIC LIGHT INTO AND ALONG R44 INTO P325 BECOMING P544, INTO R103 BYPASSING COLENZO INTO N3 AND PROCEED DIRECT TO THE PIETERMARITZBURG, ENTERING PIETERMARITZBURG LEFT INTO THE CHURCH STREET OFF-RAMP, RIGHT INTO CHURCH STREET AND PROCEEDS INTO THE APPROVED TAXI RANK OFF CHURCH STREET AND RETURN ALONG THE FORWARD ROUTE IN REVERSE.
12.10	2207GY2202BQ10047668 - NQUTU TO NEWCASTLE FROM NQUTHU TAXI RANK INTO AND ALONG INTO AND ALONG P54 TO BLOOD RIVER, INTO R34(P41), INTO R37, LEFT INTO N11 AND PROCEED TO NEWCASTLE, INTO ALLEN STREET AT THE LAST ROBOT TURN LEFT AND RIGHT TO NEWCASTLE TAXI RANK RETURN TO NQUTHU ALONG THE FORWARD ROUTE IN REVERSE.
12.11	2207GY2207J510047669 - NQUTHU TO EMONDLO FROM NQUTHU TO EMONDLO TAXI RANK ALONG P54, TURN OFF AT MASONDO CROSSING WHICH BECOMES R9 PICKING UP AND DROPPING OFF EN ROUTE AND RETURN ALONG THE FORWARD ROUTE IN REVERSE.
12.12	2207GY2207J510047671 - NQUTHU TO VRYHEID FROM NQUTHU INTO AND ALONG P54, TURN OFF AT MASONDO CROSSING WHICH BECOMES R9, PROCEED ALONG MONDLO/GOBINSIMBI WHICH BECOMES R14 AND PROCEED TO JUNCTION OF VRYHEID AND MELMOTH ROADS WHICH BECOMES R43 AND PROCEED TO UTRECHT STREET IN VRYHEID. AT THE FIRST ROBOT, TURN RIGHT AND SHORT LEFT VRYHEID TAXI RANK AND RETURN ALONG THE FORWARD ROUTE IN REVERSE.



transport

Department:
Transport
Province of KwaZulu-Natal

GAZETTE

LGKZNG09-2019-MAY

REGION: ALL

1)	Application Number: APP0110576	2)	Gazette Number: LGKZNG09-2019-MAY
3)	Applicant: □ MTAWALI CONSTRUCTION (PTY) LTD ID NO. 2017/310356/07 Association: A RANK TAXI ASSOCIATION	4)	Applicant Address: PO BOX 1027 EMPANGENI 3880
5)	Existing Licence Holder: NOT APPLICABLE ID NO. NOT APPLICABLE	6)	Existing Licence Holder Address: NOT APPLICABLE
7)	Type of application: NEW OPERATING LICENCE	8)	Operating Licence Number: LGKZN0703000135
9)	Vehicle Type: MINIBUS	10)	1 X 15 (SEATED) + 0 (STANDING)
11)	Region: UTHUNGULU		
12.1	2207XJ22071T10052057 - A-RANK TO ESHOWE FROM APPROVED A-RANK INTO R34, INTO R66 INTO OSBORN ROAD TO ESHOWE RANK PICK AND DROP AND RETURN WITH PASSENGERS.		
12.2	2207XJ2206Y410052058 - A-RANK TO MELMOTH FROM APPROVED A-RANK INTO R34 INTO PIET RETIEF INTO REKENHOLDM INTO VICTORIA STREET TO MELMOTH RANK PICK AND DROP AND RETURN WITH PASSENGERS..		
12.3	2207XJ2207J510052059 - A-RANK TO VRYHEID FROM APPROVED A-RANK R34 INTO EAST STREET INTO CHURCH STREET INTO VRYHEID PLAZA PICK AND DROP AND RETURN WITH PASSENGERS.		
12.4	2207XJ2202BQ10052061 - A-RANK TO NEWCASTLE FROM APPROVED A-RANK INTO R34 INTO NII KERK HAND INTO VOORTREKKER & PROCEED TO NEWCASTLE TAXI RANK AND RETURN WITH PASSENGERS.		
12.5	2207XJ11008Z10052062 - A-RANK TO JOHANNESBURG FROM APPROVED A-RANK INTO R34 INTO N11 INTO R23 WANDERERS STREET, PARK CITY TAXI RANK NO.2, JOHANNESBURG DIRECT AND RETURN WITH PASSENGERS.		
12.6	2207XJ2206LS10052063 - A-RANK TO DURBAN FROM APPROVED A-RANK R34, N2, M27, M4, R102, M17 TO DURBAN STATION AND PASS BEREA AND RETURN WITH PASSENGERS.		
12.7	2207XJ2206WA10052066 - A-RANK TO MANDINI FROM APPROVED A-RANK R34, BRYN STREET INTO OK BAZAAR HANDSON ROAD, TANNER ROAD, N2 PASS GINGINDLOVU AND PROCEED TO MANDENI TAXI RANK AND RETURN WITH PASSENGERS.		
12.8	2207XJ2202EN10052067 - A-RANK TO ESTCOURT FROM APPROVED A-RANK R34, BIYELA STREET, BRYN STREET, OK BAZAAR, HANDSON ROAD, TANNER ROAD, N2, PASS GINGINDLOVU PASS MANDENI PASS TUGELA, MAPHUMULO PASS GREYTOWN ALONG R74 PASS MOOI-RIVER ALONG R622, R103, DIAMOND ROAD, HARDING STREET, ALEXANDER STREET TO ESTCOURT AND RETURN WITH PASSENGERS.		
12.9	2207XJ2207XJ00052068 - A-RANK TO MKUZE FROM APPROVE A-RANK R34 BIYELA STREET, BRYN STREET, OK BAZAAR, UNION STREET, Z.S. M ROAD N2 PASS NSELENI INTO R102 PASS MTUBATUBA ALONG P237 PASS HLUHLUWE AND PROCEED TO MKUZE AND RETURN WITH PASSENGERS.		
12.10	2207XJ2207W300052056 - A-RANK TO RICHARDS BAY FROM APPROVED A-RANK INTO R34, INTO JOHN ROSS HIGHWAY TO RICHARDSBAY C.B.D. APPROVED TAXI RANK, RETURN WITH PASSENGERS.		
12.11	290909369000HUM93954 - A-RANK TO ULUNDI FROM APPROVED A-RANK IN EMPANGENI TURN RIGHT MAIN ROAD R34 TURN LEFT BIYELA STREET, TURN RIGHT BRYNE STREET TO OK BAZAAR PICK UP AND DROP OFF, PROCEED TO BIYELA STREET AT THE ROBOT TURN RIGHT TO R34 MAIN ROAD PROCEED TO NKWALINI T JUNCTION. TURN RIGHT TO R66 PROCEED WITH R66, TURN RIGHT TO P/. PROCEED TO ULUNDI TAXI RANK AND RETURN WITH THE SAME ROUTE TO A RANK WITH PASSENGERS.		
12.12	290909369000HUM94273 - A-RANK TO KWANGWANASE FROM APPROVED A-RANK IN EMPANGENI TURN RIGHT MAIN ROAD R34 TURN LEFT BIYELA STREET, TURN RIGHT BRYNE STREET TO OK BAZAAR PICK UP AND DROP OFF, PROCEED TO TURN RIGHT TO MAXWELL STREET AT THE ROBOT TURN LEFT TO JOIN R34 PROCEED STRAIGHT AT THE ROBOT TURN LEFT TO JOIN N2 PROCEED TURN RIGHT TO P522/1 PROCEED TO D850 TURN LEFT TO P443 KWA NGWANASE TAXI RANK RETURN WITH ALONG THE SAME ROUTE TO A RANK WITH PASSENGERS.		
12.13	290909369000HUM94592 - A-RANK TO MTUBATUBA FROM APPROVED A-RANK IN EMPANGENI TURN RIGHT MAIN ROAD R34 TURN LEFT BIYELA STREET, TURN RIGHT BRYNE STREET TO OK BAZAAR PICK UP AND DROP OFF, PROCEED TO TURN RIGHT TO MAXWELL STREET AT THE ROBOT TURN LEFT TO JOIN R34 PROCEED STRAIGHT AT THE ROBOT TURN LEFT TO JOIN R102 PROCEED TO JOIN N2 FROM THE SOUTH AND TURN RIGHT TO P237 ROAD TO MTUBATUBA THEN TURN LEFT TO RIVERVIEW ROAD TURN RIGHT TO INYATHI ROAD TO MTUBATUBA RANK AND RETURN ALONG THE SAME ROUTES TO A RANK WITH PASSENGERS.		
12.14	290909369000HUM94911 - A-RANK TO TONGAAT FROM APPROVED A-RANK IN EMPANGENI TURN RIGHT MAIN ROAD R34, TURN LEFT BIYELA STREET, TURN RIGHT BRYNE STREET TO OK BAZAAR PICK UP AND DROP OFF, PROCEED TO MAXWELL STREET AT THE ROBOT TURN LEFT TO JOIN R34 MAIN ROAD AT THE ROBOT (JOHN ROSS HIGHWAY), TURN RIGHT TO JOIN N2 PROCEED WITH N2 TURN LEFT OFF RAMP BEFORE TONGAAT PLAZA (TOLLGATE), TURN RIGHT TO WATSON HIGHWAY PROCEED TO TONGAAT TAXI RANK AND RETURN ALONG THE SAME ROUTE TO A RANK WITH PASSENGERS		



transport

Department:
Transport
Province of KwaZulu-Natal

GAZETTE

LGKZNG09-2019-MAY

REGION: ALL

1)	Application Number: APP0110606	2)	Gazette Number: LGKZNG09-2019-MAY
3)	Applicant: XOLANI THULANI XHAKAZA ID NO. 7611095413081 Association: DURBAN LONG DISTANCE TAXI ASSOCIATION	4)	Applicant Address: SUITE 32, UMGENI CENTRE 273 UMGENI ROAD DURBAN 4001
5)	Existing Licence Holder: NTOMBI VELAPHI XHAKAZA ID NO. 5501090633084	6)	Existing Licence Holder Address: 273 UMGENI ROAD SUITE 32 DURBAN KWA-ZULU NATAL 4001
7)	Type of application: DECEASED TRANSFER	8)	Operating Licence Number: LGKZN1303000218
9)	Vehicle Type: MINIBUS	10)	1 X 15 (SEATED) + 0 (STANDING)
11)	Region: DURBAN CENTRAL		
12.1	<p>21004R2207FP10049745 - DURBAN TO BABANANGO FROM APPROVED TAXI RANK IN DURBAN TO APPROVED TAXI RANK IN BABANANGO DIRECT AND RETURN.</p> <p>FROM CARTWRIGHT FLATS TAXI RANK INTO UMGENI ROAD TURN INTO ARGYLE ROAD AND JOIN M4 PROCEED TO N2 AT BALLITO, INTO AND ALONG THE N2 TO R66, INTO AND ALONG R66, LEFT INTO AND ALONG R68 TO TAXI RANK AT BABANANGO AND RETURN.</p> <p>RETURN TRIP</p> <p>FROM BABANANGO TAXI RANK INTO AND ALONG R68, INTO AND ALONG R66, INTO N2, JOIN M4 AT BALLITO; PROCEED ALONG M4 TO DURBAN, RIGHT INTO ARGYLE ROAD, LEFT INTO UMGENI ROAD, RIGHT INTO LEOPOLD STREET, RIGHT INTO WARWICK AVENUE, RIGHT INTO ALICE STREET, LEFT INTO ALBERT STREET, TO CARTWRIGHT FLATS TAXI RANK.</p>		
12.2	<p>21004R21004R00049746 - DURBAN TO MANGUZA FROM APPROVED TAXI RANKS IN DURBAN TO APPROVED TAXI RANKS IN MANGUZA DIRECT AND RETURN.</p> <p>FROM CARTWRIGHT FLATS TAXI RANK INTO UMGENI ROAD TURN INTO ARGYLE ROAD AND JOIN M4 PROCEED TO N2 AT BALLITO, INTO AND ALONG N2, INTO AND ALONG R38, INTO AND ALONG R38 BY PASSING JOZINI INTO AND ALONG R22 TO KWANGWANASE, INTO MAIN ROAD KWANGWANASE TO KWANGWANASE TAXI RANK AND RETURN.</p> <p>RETURN</p> <p>FROM KWANGWANASE TAXI RANK INTO MAIN ROAD, INTO AND ALONG R22, INTO AND ALONG R38 PASSING JOZINI, INTO AND ALONG N2, JOIN M4 AT BALLITO, PROCEED ALONG M4 TO DURBAN, RIGHT INTO ARGYLE STREET, LEFT INTO UMGENI ROAD, RIGHT INTO LEOPOLD STREET, RIGHT INTO WARWICK AVENUE, RIGHT INTO ALICE STREET, LEFT INTO ALBERT STREET, TO CARTWRIGHT FLATS TAXI RANK.</p>		
12.3	<p>2206LS22071T10049748 - DURBAN TO ESHOWE FROM APPROVED TAXI RANK IN DURBAN TO APPROVED TAXI RANK IN ESHOWE DIRECT AND RETURN.</p> <p>FROM CRABBE STREET TAXI RANK, LEFT INTO OSBORNE STREET INTO FIRST AVENUE / STAMFORDHILL ROAD INTO ARGYLE ROAD JOIN M4 PROCEED TO N2 AT BALLITO, CONTINUE ALONG N2 TO R66, INTO AND ALONG R66, TO ESHOWE, INTO AND ALONG JOHN ROSS HIGHWAY, INTO OSBORNE ROAD TO ESHOWE TAXI RANK AND RETURN.</p> <p>RETURN</p> <p>FROM ESHOWE TAXI RANK INTO OSBORNE ROAD, INTO AND ALONG JOHN ROSS HIGHWAY, INTO AND ALONG R66, INTO AND ALONG N2, JOIN M4 AT BALLITO, PROCEED ALONG M4 TO DURBAN, RIGHT INTO ARGYLE ROAD, LEFT INTO UMGENI ROAD, RIGHT INTO LEOPOLD STREET, RIGHT INTO WARWICK AVENUE, RIGHT INTO ALICE STREET, LEFT INTO ALBERT STREET, UMGENI ROAD TO CRABBE STREET TAXI RANK.</p>		
12.4	<p>21004R2206LS00049749 - DURBAN TO MKUZE FROM APPROVED TAXI RANK IN DURBAN TO APPROVED TAXI RANK IN MKUZE DIRECT AND RETURN.</p> <p>FROM CARTWRIGHT FLATS TAXI RANK INTO UMGENI ROAD TURN INTO ARGYLE ROAD AND JOIN M4 PROCEED TO N2 AT BALLITO, INTO AND ALONG N2 RIGHT INTO MKUZE MAIN ROAD, INTO EAGLE AVENUE TO MKUZE TAXI RANK AND RETURN.</p> <p>RETURN</p> <p>FROM MKUZE TAXI RANK INTO EAGLE AVENUE, INTO MAIN ROAD, INTO AND ALONG N2, JOIN M4 AT BALLITO, PROCEED ALONG M4 TO DURBAN, RIGHT INTO ARGYLE ROAD, LEFT INTO UMGENI ROAD, RIGHT INTO LEOPOLD STREET, RIGHT INTO WARWICK AVENUE, RIGHT INTO ALICE STREET, LEFT INTO ALBERT STREET TO CARTWRIGHT FLATS TAXI RANK.</p>		
12.5	<p>21004R21004R00049751 - DURBAN TO PONGOLA APPROVED TAXI RANKS IN DURBAN TO APPROVED TAXI RANKS IN PONGOLA DIRECT AND RETURN.</p> <p>FROM CARTWRIGHT FLATS TAXI RANK, INTO UMGENI ROAD, INTO ARGYLE ROAD JOIN M4 PROCEED TO N2 AT BALLITO, INTO AND ALONG N2 TO PONGOLA, TURNING INTO PONGOLA TAXI RANK AND RETURN.</p> <p>RETURN</p> <p>FROM PONGOLA TAXI RANK, INTO AND ALONG N2, JOIN M4 AT BALLITO, PROCEED ALONG M4 TO DURBAN, RIGHT INTO ARGYLE ROAD, LEFT INTO UMGENI ROAD, RIGHT INTO LEOPOLD STREET, RIGHT INTO WARWICK AVENUE, RIGHT INTO ALICE STREET LEFT INTO ALBERT STREET, INTO CARTWRIGHT FLATS TAXI RANK.</p>		
12.6	<p>21004R21007X10049753 - DURBAN TO HLABISA FROM CRABBE STREET TAXI RANK LEFT INTO OSBORNE STREET, INTO FIRST AVENUE / STAMFORDHILL ROAD INTO ARGYLE ROAD JOIN M4 PROCEED TO N2 AT BALLITO, INTO AND ALONG N2 TO R618 AT MTUBATUBA, INTO AND ALONG R618 TO TAXI RANK AT HLABISA AND RETURN.</p> <p>FROM HLABISA TAXI RANK INTO AND ALONG R618, INTO AND ALONG N2, JOIN M4 AT BALLITO, PROCEED ALONG M4 TO DURBAN, RIGHT INTO ARGYLE ROAD, LEFT INTO UMGENI ROAD, RIGHT INTO LEOPOLD STREET, RIGHT INTO WARWICK AVENUE, RIGHT INTO ALICE STREET, LEFT INTO ALBERT STREET, UMGENI ROAD TO CRABBE STREET TAXI RANK.</p>		



transport

Department:
Transport
Province of KwaZulu-Natal

GAZETTE

LGKZNG09-2019-MAY

REGION: ALL

12.7	<p>2206LS2206YW10049731 - DURBAN TO MAHLABATHINI FROM CRABBE STREET TAXI RANK, INTO OSBORNE STREET, INTO FIRST AVENUE / STAMFORDHILL ROAD INTO ARGYLE ROAD AND JOIN M4 PROCEED TO N2 AT BALLITO, INTO AND ALONG N2 TO R66, INTO AND ALONG R66 BY PASSING ESHOWE, INTO AND ALONG R34, RIGHT INTO AND ALONG R66 TO ULUNDI, INTO PRINCESS MAGOGO STREET TO ULUNDI TAXI RANK AND RETURN.</p> <p>FROM ULUNDI TAXI RANK INTO PRINCESS MGOGO STREET, INTO AND ALONG R66, INTO AND ALONG R34, INTO AND ALONG R66 BY PASSING ESHOWE, INTO AND ALONG N2, JOIN M4 AT BALLITO, PROCEED ALONG M4 TO DURBAN, RIGHT INTO ARGYLE ROAD, LEFT INTO UMGENI ROAD, RIGHT INTO LEOPOLD STREET, RIGHT INTO WARWICK AVENUE, RIGHT INTO ALICE STREET, LEFT INTO ALBERT STREET, INTO UMGENI ROAD TO CRABBE STREET TAXI RANK.</p>
12.8	<p>21004R21004R00049732 - DURBAN TO KRANSKOP FROM CARTWRIGHT FLATS TAXI RANK, INTO UMGENI ROAD TURN INTO ARGYLE ROAD AND JOIN M4 PROCEED TO N2 AT BALLITO, PROCEED ALONG N2 INTO AND ALONG R74 BY PASSING STANGER TO KRANSKOP, RIGHT INTO MAIN ROAD KRANSKOP TO KRANSKOP TAXI RANK AND RETURN.</p> <p>FROM KRANSKOP TAXI RANK, INTO MAIN ROAD, INTO AND ALONG R74 BY PASSING STANGER, INTO AND ALONG N2, JOIN M4 AT BALLITO, PROCEED ALONG M4 TO DURBAN, RIGHT INTO ARGYLE ROAD, LEFT INTO UMGENI ROAD, RIGHT INTO LEOPOLD STREET, RIGHT INTO WARWICK AVENUE, RIGHT INTO ALICE STREET, LEFT INTO ALBERT STREET TO CARTWRIGHT FLATS TAXI RANK.</p>
12.9	<p>21004R2207BP10049733 - DURBAN TO DUNDEE FROM CRABBE STREET TAXI RANK, INTO OSBORNE STREET, INTO FIRST AVENUE JOIN EPSOME ROAD, UMGENI ROAD INTO LEOPOLD STREET JOIN N3 AND PROCEED ALONG N3 TO R103 AT COLENZO, ALONG R103, JOIN N11 PROCEED TO R692 TO DUNDEE INTO AND ALONG R68, INTO DUNDEE AND TURN TO VICTORIA STREET TAXI RANK IN DUNDEE AND RETURN.</p> <p>FROM VICTORIA STREET TAXI RANK INTO AND ALONG R68, INTO AND ALONG R692, INTO AND ALONG N11, INTO AND ALONG R103, JOIN N3 AT COLENZO, INTO AND ALONG N3 TO DURBAN, OLD DUTCH ROAD, ALICE STREET, LEFT INTO ALBERT STREET, UMGENI ROAD TO CRABBE STREET TAXI RANK.</p>
12.10	<p>21004R2207W310049734 - DURBAN TO RICHARDS BAY FROM CRABBE STREET TAXI RANK, INTO OSBORNE STREET, INTO FIRST AVENUE / STAMFORDHILL ROAD INTO ARGYLE ROAD JOIN M4 PROCEED TO N2 AT BALLITO, INTO AND ALONG N2 TO R34, INTO AND ALONG R34 (JOHN ROSS HIGHWAY), INTO AND ALONG BULLION ROAD, INTO KRUGER RAND ROAD TO RICHARDSBAY TAXI RANK AND RETURN.</p> <p>FROM RICHARDSBAY TAXI RANK, INTO KRUGER RAND ROAD, INTO AND ALONG BULLION ROAD, ALONG R34 (JOHN ROSS HIGHWAY), INTO AND ALONG N2, JOIN M4 AT BALLITO, PROCEED ALONG M4 TO DURBAN, RIGHT INTO ARGYLE ROAD, LEFT INTO UMGENI ROAD, RIGHT INTO LEOPOLD STREET, RIGHT INTO WARWICK AVENUE, RIGHT INTO ALICE STREET, LEFT INTO ALBERT STREET, INTO UMGENI ROAD INTO CRABBE STREET TAXI RANK.</p>
12.11	<p>21004R2207TM10049736 - DURBAN TO HLUHLUWE FROM CRABBE STREET TAXI RANK, INTO OSBORNE STREET, INTO FIRST AVENUE / STAMFORDHILL ROAD INTO ARGYLE ROAD JOIN M4 PROCEED TO N2 AT BALLITO, INTO AND ALONG N2 TO R22 AT HLUHLUWE INTO MAIN ROAD HLUHLUWE, INTO HLUHLUWE TAXI RANK AND RETURN.</p> <p>RETURN FROM HLUHLUWE TAXI RANK, INTO MAIN ROAD, INTO AND ALONG R22, INTO AND ALONG N2, JOIN M4 AT BALLITO; PROCEED ALONG M4 TO DURBAN, RIGHT INTO ARGYLE ROAD, LEFT INTO UMGENI ROAD, RIGHT INTO LEOPOLD STREET, RIGHT INTO WARWICK AVENUE, RIGHT INTO ALICE STREET, LEFT INTO ALBERT STREET, INTO UMGENI ROAD TO CRABBE STREET TAXI RANK</p>
12.12	<p>21004R2100F510049737 - DURBAN TO NEWCASTLE FROM CRABBE STREET TAXI RANK, INTO OSBORNE STREET, INTO FIRST AVENUE INTO EPSOME ROAD AND TURN INTO LEOPOLD STREET, INTO AND ALONG N3 AND PROCEED TO R103 AT COLENZO INTO AND ALONG R103, INTO AND ALONG N11 TO NEWCASTLE, TURN INTO ALLEN STREET, INTO KIRKLAND STREET, VOORTREKKER STREET TO NEWCASTLE TAXI RANK AND RETURN.</p> <p>RETURN FROM NEWCASTLE TAXI RANK INTO VOORTREKKER STREET, INTO KIRKLAND STREET, INTO ALLEN STREET, INTO AND ALONG N11, INTO AND ALONG R103, JOIN N3 AT COLENZO, INTO AND ALONG N3 TO DURBAN, INTO OLD DUTCH ROAD, ALICE STREET</p>
12.13	<p>21004R2100BF10049739 - DURBAN TO LADYSMITH/ EMNAMBITHI FROM CRABBE STREET TAXI RANK, INTO OSBORNE STREET INTO FIRST AVENUE, JOIN EPSOME ROAD, UMGENI ROAD INTO LEOPOLD STREET, JOIN N3 AND PROCEED ALONG N3, FROM N3 ONTO R103 AT COLENZO JOIN N11 INTO LADYSMITH AND TURN AT QUEEN STREET TO LADYSMITH TAXI RANK AND RETURN.</p> <p>RETURN FROM LADYSMITH TAXI RANK INTO QUEEN STREET, INTO N11, INTO AND ALONG R103, JOIN N3 AT COLENZO, INTO AND ALONG N3 TO DURBAN, INTO OLD DUTCH ROAD, ALICE STREET, LEFT INTO ALBERT STREET, UMGENI ROAD TO CRABBE STREET TAXI RANK.</p>
12.14	<p>21004R2207XJ10049741 - DURBAN TO EMPANGENI FROM APPROVED TAXI RANK IN DURBAN TO APPROVED TAXI RANKS IN EMPANGENI DIRECT AND RETURN.</p> <p>FROM CRABBE STREET TAXI RANK, INTO OSBORNE STREET, INTO FIRST AVENUE / STAMFORDHILL ROAD INTO ARGYLE ROAD JOIN M4 PROCEED TO N2 AT BALLITO, INTO AND ALONG N2 TO R66, INTO AND ALONG R66 BY PASSING GINGINDLOVU, INTO ALONG R102 TO EMPANGENI, LEFT INTO AND ALONG JOHN ROSS HIGHWAY TO EMPANGENI "A" TAXI RANK AND RETURN.</p> <p>RETURN FROM EMPANGENI "A" TAXI RANK INTO AND ALONG JOHN ROSS HIGHWAY, RIGHT INTO R102, INTO AND ALONG R66 BY PASSING GINGINDLOVU, INTO AND ALONG N2, JOIN M4 AT BALLITO, PROCEED ALONG M4 TO DURBAN, RIGHT INTO ARGYLE ROAD, LEFT INTO UMGENI ROAD, RIGHT INTO LEOPOLD STREET, RIGHT INTO WARWICK AVENUE, RIGHT INTO ALICE STREET, LEFT INTO ALBERT STREET, INTO UMGENI ROAD TO CRABBE STREET TAXI RANK.</p> <p>FROM CRABBE STREET TAXI RANK, INTO OSBORNE STREET, INTO FIRST AVENUE / STAMFORDHILL ROAD INTO ARGYLE ROAD JOIN M4 PROCEED TO N2 AT BALLITO, INTO AND ALONG N2 TO R66, INTO AND ALONG R66 BY PASSING GINGINDLOVU INTO AND ALONG R102, INTO AND ALONG TANNER ROAD (EMPANGENI RAIL), TO "B" RANK EMPANGENI RAIL AND RETURN.</p> <p>RETURN FROM "B" RANK EMPANGENI RAIL INTO AND ALONG TANNER ROAD, INTO AND ALONG R102, INTO AND ALONG R66 BY PASSING GINGINDLOVU, INTO N2, JOIN M4 AT BALLITO, PROCEED ALONG M4 TO DURBAN, RIGHT INTO ARGYLE ROAD, INTO UMGENI ROAD, RIGHT INTO LEOPOLD STREET, RIGHT INTO WARWICK AVENUE, RIGHT INTO ALICE STREET, LEFT INTO ALBERT STREET, INTO UMGENI ROAD TO CRABBE STREET TAXI RANK.</p>



transport

Department:
Transport
Province of KwaZulu-Natal

GAZETTE

LGKZNG09-2019-MAY

REGION: ALL

12.15	<p>21004R2206Y410049743 - DURBAN TO MELMOTH FROM APPROVED TAXI RANKS IN DURBAN TO APPROVED TAXI RANK IN MELMOTH DIRECT AND RETURN.</p> <p>FROM CRABBE STREET TAXI RANK, LEFT INTO OSBORNE, INTO FIRST AVENUE / STAMFORDHILL ROAD INTO ARGYLE ROAD JOIN M4 PROCEED TO N2 AT BALLITO, INTO AND ALONG N2 TO R66, INTO AND ALONG R66 TO MELMOTH, INTO AND VICTORIA STREET TO MELMOTH TAXI RANK AND RETURN.</p> <p>RETURN</p> <p>FROM MELMOTH TAXI RANK INTO VICTORIA STREET, INTO AND ALONG R66, INTO AND ALONG N2, JOIN M4 AT BALLITO; PROCEED ALONG M4 TO DURBAN, RIGHT INTO ARGYLE ROAD, LEFT INTO UMGENI ROAD, RIGHT INTO LEOPOLD STREET, RIGHT IN TO WARWICK AVENUE, RIGHT INTO ALICE STREET, LEFT INTO ALBERT STREET, INTO UMGENI ROAD TO CRABBE STREET TAXI RANK.</p>
12.16	<p>21004R2100CQ10049742 - DURBAN TO MANDINI FROM APPROVED TAXI RANK IN DURBAN TO APPROVED TAXI RANK IN MANDINI DIRECT AND RETURN FORWARD TRIP.</p> <p>ROUTE: FROM CARTWRIGHT FLATS TAXI RANK INTO UMGENI ROAD TURN INTO ARGYLE ROAD AND JOIN M4 PROCEED TO N2 AT BALLITO, INTO AND ALONG N2 UNTIL R245, INTO AND ALONG R245 VIA DARNALL TO R102, INTO AND ALONG R102 TO R258 INTO MANDINI, INTO AND ALONG MAIN ROAD MANDINI TO AMATIKULU RANKING AT THE MANDINI TAXI RANK AND RETURN.</p> <p>RETURN TRIP.</p> <p>ROUTE: FROM MANDINI TAXI RANK INTO AND ALONG MAIN ROAD FROM AMATIKULU, INTO R258, INTO AND ALONG R102 VIA DARNALL INTO AND ALONG R245, INTO N2, JOIN M4 AT BALLITO, PROCEED ALONG M4 TO DURBAN, RIGHT INTO ARGYLE ROAD, LEFT INTO UMGENI ROAD, RIGHT INTO LEOPOLD STREET, RIGHT INTO WARWICK AVENUE, RIGHT INTO ALICE STREET, LEFT INTO ALBERT STREET TO CARTWRIGHT FLATS TAXI RANK.</p>
12.17	<p>21004R22074410049747 - DURBAN TO MTUBATUBA FROM APPROVED TAXI RANK IN DURBAN TO APPROVED TAXI RANK IN MTUBATUBA DIRECT AND RETURN FORWARD TRIP.</p> <p>ROUTE: FROM CRABBE STREET TAXI RANK, LEFT INTO OSBORNE STREET INTO FIRST AVENUE / STAMFORDHILL ROAD INTO ARGYLE ROAD JOIN M4 PROCEED TO N2 AT BALLITO, INTO AND ALONG N2 TO BHOBZA ROAD (MTUBATUBA) INTO AND ALONG BHOBZA ROAD, INTO AND ALONG RIVERVIEW ROAD, INTO AND ALONG JOHN ROSS ROAD, INTO AND ALONG NYATHI ROAD TO MTUBATUBA TAXI RANK AND RETURN.</p> <p>RETURN TRIP.</p> <p>ROUTE: FROM MTUBATUBA TAXI RANK, INTO AND ALONG NYATHI ROAD, INTO AND ALONG JOHN ROSS ROAD, INTO AND ALONG RIVERVIEW ROAD, INTO AND ALONG BHOBZA ROAD, INTO AND ALONG N2, JOIN M4 AT BALLITO, PROCEED ALONG M4 TO DURBAN, RIGHT INTO ARGYLE ROAD, LEFT INTO UMGENI ROAD, RIGHT INTO LEOPOLD STREET, RIGHT INTO WARWICK AVENUE, RIGHT INTO ALICE STREET, LEFT INTO ALBERT STREET, UMGENI ROAD TO CRABBE STREET TAXI RANK</p>
12.18	<p>21004R2207Q10049750 - DURBAN TO STANGER FROM APPROVED TAXI RANK IN DURBAN TO APPROVED TAXI RANK IN STANGER DIRECT AND RETURN FORWARD TRIP.</p> <p>ROUTE: FROM CARTWRIGHT FLATS TAXI RANK INTO UMGENI ROAD TURN INTO ARGYLE ROAD AND JOIN M4, INTO AND ALONG M4, INTO R214 VIA UMHLELI, JOIN R102 VIA SHAKASKRAAL TURN INTO CHIEF ALBERT LUTHULI STREET INTO BALCOMBE ROAD TO KWA DUKUZA/STANGER TAXI RANK AND RETURN.</p> <p>RETURN TRIP.</p> <p>ROUTE: FROM KWADUKUZA / STANGER TAXI RANK INTO BALCOMBE ROAD, INTO CHIEF ALBERT LUTHULI STREET, JOIN THE R102 VIA SHAKASKRAAL, INTO R214 VIA UMHLELI, INTO AND ALONG M4 TO DURBAN, INTO ARGYLE ROAD, LEFT INTO UMGENI ROAD, RIGHT INTO LEOPOLD STREET, RIGHT INTO WARWICK AVENUE, RIGHT INTO ALICE STREET LEFT INTO ALBERT STREET, INTO CARTWRIGHT FLATS TAXI RANK.</p>
12.19	<p>21004R22076I10049752 - DURBAN TO NONGOMA FROM APPROVED TAXI RANK IN DURBAN TO APPROVED TAXI RANK IN NONGOMA .</p> <p>FORWARD TRIP.</p> <p>ROUTE: FROM CRABBE STREET TAXI RANK LEFT INTO OSBORNE STREET, INTO FIRST AVENUE / STAMFORDHILL ROAD INTO ARGYLE ROAD AND JOIN M4 PROCEED TO N2 AT BALLITO, INTO AND ALONG N2 TO R66, INTO AND ALONG R66 BY PASSING ESHOWE, INTO AND ALONG R34, TURN TO R66 TO NONGOMA BY PASSING ULUNDI TO NONGOMA TAXI RANK AND RETURN.</p> <p>RETURN TRIP.</p> <p>ROUTE: FROM NONGOMA TAXI RANK, TURN INTO R66 BY PASSING ULUNDI, INTO AND ALONG R34, INTO AND ALONG R66 BY PASSING ESHOWE, INTO AND ALONG N2, JOIN M4 AT BALLITO, PROCEED ALONG M4 TO DURBAN, RIGHT INTO ARGYLE ROAD, LEFT INTO UMGENI ROAD, RIGHT INTO LEOPOLD STREET, RIGHT INTO WARWICK AVENUE, RIGHT INTO ALICE STREET, LEFT INTO ALBERT STREET, UMGENI ROAD, TO CRABBE STREET TAXI RANK.</p>
12.20	<p>21004R2207J510049756 - DURBAN TO VRYHEID FROM APPROVED TAXI RANK IN DURBAN TO APPROVED TAXI RANK IN VRYHEID DIRECT AND RETURN FORWARD TRIP.</p> <p>ROUTE: FROM CRABBE STREET TAXI RANK LEFT INTO OSBORNE STREET, INTO FIRST AVENUE, STAMFORDHILL ROAD JOIN M4 PROCEED TO N2 AT BALLITO INTO AND ALONG N2, TO R66 VIA GINGINDLOVU INTO AND ALONG R34 VIA MELMOTH AND CONTINUE TO VRYHEID EAST ON R34 JOIN STRETCH STREET AND TURN AT BOCRET STREET TO VRYHEID TAXI RANK AND RETURN.</p> <p>RETURN TRIP.</p> <p>ROUTE: FROM VRYHEID TAXI RANK INTO BOCRET STREET, INTO STRETCH STREET, INTO R34 WEST, INTO AND ALONG R34 VIA MELMOTH, INTO AND ALONG R66 VIA GINGINDLOVU, INTO AND ALONG N2, JOIN M4 AT BALLITO, PROCEED ALONG M4 TO DURBAN, RIGHT INTO ARGYLE ROAD, LEFT INTO UMGENI ROAD, RIGHT INTO LEOPOLD STREET, RIGHT INTO WARWICK AVENUE, RIGHT INTO ALICE STREET, LEFT INTO ALBERT STREET, UMGENI ROAD TO CRABBE STREET TAXI RANK.</p> <p>NB: RETURN JOURNEY THE RETURN TRIP IS THE FORWARD TRIP IN REVERSE SAVE AND EXCEPT WHERE ONE WAY STREETS IN CITY AREAS DO NOT ALLOW THIS WHEREUPON THE ROUTE SHALL BE AS CLOSE AS POSSIBLE TO THAT OF THE FORWARD TRIP AND AS PRESCRIBED BY THE RELEVANT LOCAL AUTHORITY.</p>



transport

Department:
Transport
Province of KwaZulu-Natal

GAZETTE

LGKZNG09-2019-MAY

REGION: ALL

12.21	<p>21004R21004R00049757 - DURBAN TO FICKSBURG FROM APPROVED TAXI RANK IN DURBAN TO APPROVED TAXI RANK IN FICKSBURG DIRECT AND RETURN FORWARD TRIP</p> <p>ROUTE: FROM CARTWRIGHT FLATS TAXI RANK INTO AND ALONG UMGENI ROAD RIGHT INTO AND ALONG LEOPOLD STREET INTO AND ALONG N3 TO HARRISMITH INTO AND ALONG R712, INTO AND ALONG R711 VIA FOURIESBERG, INTO AND ALONG R26 TO FICKSBURG, INTO MC CABE STREET, INTO AND ALONG TOORN STREET TO TAXI RANK IN FICKSBURG AND RETURN.</p> <p>RETURN TRIP.</p> <p>ROUTE: FROM FICKSBURG TAXI RANK INTO AND ALONG TOORN STREET, INTO MCCABE STREET INTO AND ALONG R26, INTO AND ALONG R711 VIA FICKSBURG, INTO AND ALONG R712 TO HARRISMITH INTO AND ALONG N3 TO DURBAN, INTO OLD DUTCH ROAD, ALICE STREET, LEFT INTO ALBERT STREET, INTO CARTWRIGHT FLATS TAXI RANK.</p> <p>ALTERNATIVELY: VIA PINETOWN ON RETURN TRIPS TO DURBAN (DROP PASSENGERS ONLY): FROM FICKSBURG TAXI RANK...TO N3 INTO AND ALONG M13 TO PINETOWN INTO AND ALONG OLD MAIN ROAD RIGHT INTO CROMPTON STREET TO M13, JOIN N3 AT PARADISE VALLEY INTO AND ALONG N3 TO DURBAN, INTO OLD DUTCH ROAD, ALICE STREET LEFT INTO ALBERT STREET TO CARTWRIGHT FLATS TAXI RANK. NO PASSENGERS TO BE PICKED UP IN PINETOWN.</p>
12.22	<p>21004R11008Z10049758 - DURBAN TO JOHANNESBURG FROM APPROVED TAXI RANK IN DURBAN TO WANDERERS STREET, JOHANNESBURG TO PARK CITY TAXI RANK NO. 2 DIRECT AND RETURN.</p> <p>ROUTE: FROM CRABBE STREET / OSBORNE STREET TAXI RANK INTO FIRST AVENUE, EPSOME ROAD, UMGENI ROAD, LEOPOLD STREET, INTO AND ALONG N3 BY PASSING PIETERMARTIZBURG, HARRISMITH TO M2 WEST JOHANNESBURG, INTO AND ALONG HARROW ROAD, ANDERSON STREET, TROY STREET, PLAIN STREET, WANDERERS STREET, TO WANDERERS STREET TAXI RANK JOHANNESBURG AND RETURN.</p> <p>RETURN TRIP.</p> <p>ROUTE: FROM WANDERERS STREET TAXI RANK INTO PLAIN STREET, TROY STREET, ANDERSON STREET, INTO AND ALONG HARROW ROAD, INTO AND ALONG M2 EAST, INTO AND ALONG N3 PASSING HARRISMITH, AND PIETERMARTIZBURG TO DURBAN, INTO OLD DUTCH ROAD, ALICE STREET, LEFT INTO ALBERT STREET, UMGENI ROAD INTO CRABBE STREET / OSBORNE STREET TAXI RANK.</p>
12.23	<p>21004R7203CE10049759 - DURBAN TO QWA QWA FROM APPROVED TAXI RANK IN DURBAN TO APPROVED TAXI RANK IN QWAQWA DIRECT AND RETURN FORWARD TRIP.</p> <p>ROUTE: FROM CARTWRIGHT FLATS TAXI RANK INTO AND ALONG UMGENI ROAD, INTO AND ALONG LEOPOLD STREET, INTO AND ALONG N3 TO HARRISMITH FROM HARRISMITH ALONG R712, INTO AND ALONG R57 TO PHUTHADITJABA INTO AND ALONG MAMPOI STREET TO QWAQWA TAXI RANK AND RETURN.</p> <p>ALTERNATIVELY ...INTO AND ALONG N3 TO R74, INTO AND ALONG R74, TO R712, INTO AND ALONG R712, INTO AND ALONG R57 TO PHUTHADITJABA, MAMPOI STREET TO QWAQWA TAXI RANK AND RETURN.</p> <p>RETURN TRIP.</p> <p>ROUTE: FROM QWAQWA TAXI RANK INTO AND ALONG MAMPOI STREET, INTO AND ALONG R57, INTO AND ALONG R712 TO HARRISMITH, INTO AND ALONG N3 TO DURBAN, INTO OLD DUTCH ROAD, ALICE STREET, LEFT INTO ALBERT STREET, INTO CARTWRIGHT FLATS TAXI RANK.</p> <p>ALTERNATIVELY: VIA PINETOWN ON RETURN TRIPS TO DURBAN (DROP PASSENGERS ONLY).</p> <p>FROM: QWAQWA TAXI RANK...TO N3 INTO AND ALONG M13 TO PINETOWN INTO AND ALONG OLD MAIN ROAD RIGHT INTO CROMPTON STREET TO M13, JOIN N3 AT PARADISE VALLEY INTO AND ALONG N3 TO DURBAN INTO OLD DUTCH ROAD, ALICE STREET LEFT INTO ALBERT STREET TO CARTWRIGHT FLATS TAXI RANK. NO PASSENGERS TO BE PICKED UP IN PINETOWN.</p>
12.24	<p>21004R7100MF10049760 - DURBAN TO WELKOM.</p> <p>ROUTE: FROM CARTWRIGHT FLATS TAXI RANK INTO AND ALONG UMGENI ROAD, RIGHT INTO AND ALONG LEOPOLD STREET INTO AND ALONG N3 TO HARRISMITH, INTO AND ALONG N5 VIA BETHLEHEM, SENEKAL, INTO AND ALONG R70 VIA VENTERSBERG, INTO AND ALONG R73 VIA VIRGINIA INTO AND ALONG POWER ROAD TO CONSTANTIA / MOTHUSI ROAD TO TAXI RANK IN WELKOM AND RETURN.</p> <p>RETURN TRIP.</p> <p>ROUTE: FROM WELKOM TAXI RANK INTO CONSTANTIA / MOTHUSI ROAD, INTO AND ALONG POWER ROAD, INTO AND ALONG R73 VIA VIRGINIA, INTO AND ALONG R70 VIA VENTERSBERG, INTO AND ALONG N5 VIA SENEKAL AND BETHLEHEM, INTO HARRISMITH, INTO AND ALONG N3 TO DURBAN, INTO OLD DUTCH ROAD, ALICE STREET, LEFT INTO ALBERT STREET, INTO CARTWRIGHT FLATS TAXI RANK.</p> <p>ALTERNATIVELY: VIA PINETOWN ON RETURN TRIPS TO DURBAN (DROP PASSENGERS ONLY).</p> <p>FROM WELKOM...TO N3 INTO AND ALONG M13 TO PINETOWN INTO AND ALONG OLD MAIN ROAD RIGHT INTO CROMPTON STREET TO M13, JOIN N3 AT PARADISE VALLEY INTO AND ALONG N3 TO DURBAN INTO OLD DUTCH ROAD, ALICE STREET TO CARTWRIGHT FLATS TAXI RANK.</p> <p>NO PASSENGERS TO BE PICKED UP IN PINETOWN. NB: RETURN JOURNEY THE RETURN TRIP IS THE FORWARD TRIP IN REVERSE SAVE AND EXCEPT WHERE ONE WAY STREETS IN CITY AREAS DO NOT ALLOW THIS WHEN UPON THE ROUTE SHALL BE AS CLOSE AS POSSIBLE TO THAT OF THE FORWARD TRIP AND AS PRESCRIBED BY THE RELEVANT LOCAL AUTHORITY.</p>
12.25	<p>2206LS22071P10053699 - DURBAN TO GINGINDLOVU</p> <p>FROM APPROVED TAXI RANK IN DURBAN TO APPROVED TAXI RANK IN GINGINDLOVU DIRECT AND RETURN.</p> <p>ROUTE: FROM CRABBE STREET TAXI RANK, INTO OSBORNE STREET, INTO FIRST AVENUE/STAMFORDHILL ROAD INTO ARGYLE ROAD JOIN M4 PROCEED TO N2 AT BALLITO, PROCEED ALONG THE N2 TO R258, INTO AND ALONG R258, INTO AND ALONG ROAD R102 TO MAIN STREET, GINGINDLOVU, CONTINUE ALONG MAIN STREET TO GINGINDLOVU TAXI RANK AND RETURN.</p> <p>RETURN TRIP.</p> <p>ROUTE: FROM GINGINDLOVU TAXI RANK INTO MAIN STREET, INTO AND ALONG R258, INTO N2, JOIN M4 AT BALLITO; PROCEED ALONG M4 TO DURBAN, RIGHT INTO ARGYLE ROAD, LEFT INTO UMGENI ROAD, RIGHT INTO LEOPOLD STREET, RIGHT INTO WARWICK AVENUE, RIGHT INTO ALICE STREET, LEFT INTO ALBERT STREET, INTO UMGENI ROAD TO CRABBE STREET TAXI RANK.</p>



transport

Department:
Transport
Province of KwaZulu-Natal

GAZETTE

LGKZNG09-2019-MAY

REGION: ALL

1)	Application Number: APP0110921	2)	Gazette Number: LGKZNG09-2019-MAY
3)	Applicant: J CELE ID NO. 8311285649086 Association: UMLAZI NORTH TAXI OWNERS ASSOCIATION	4)	Applicant Address: F 773 UMLAZI/SHIP P O UMLAZI DURBAN KWA-ZULU NATAL 4066
5)	Existing Licence Holder: SW CELE ID NO. 4904115217084	6)	Existing Licence Holder Address: F773 UMLAZI T/SHIP UMLAZI, DURBAN KWAZULU NATAL 4031
7)	Type of application: NORMAL TRANSFER	8)	Operating Licence Number: LGKZN1203001161
9)	Vehicle Type: MINIBUS	10)	1 X 15 (SEATED) + 0 (STANDING)
11)	Region: NINGIZMU 2		
12.1	2202IR2001A900048880 - UMLAZI - UMLAZI TAXI RANK FROM APPROVED TAXI RANK UMLAZI STATION NORTH SIDE ALONG SOKESIMBONE ROAD, TURN LEFT INTO KING DINGANE LEFT INTO SIBUSISO MDAKANE ROAD BECOMING ROAD R1902, PICK AND 'DROP, TURN LEFT INTO PRINCE MCWAYIZENI AND TURN LEFT INTO ISIPINGO OLD MAIN ROAD LEFT TO APPROVED TAXI RANK AT ALEXANDRA ROAD, LEFT INTO CHURCH LANE, TURN RIGHT INTO NWABI ROAD BACK TO ISIPINGO OLD MAIN ROAD AND PROCEED TO UMLAZI TAXI RANK ALONG THE SAME ROUTE IN REVERSE.		
12.2	2202IR2202IR00048885 - CHARTER SERVICE FROM UMLAZI NORTH TAXI RANK TO POINTS WITHIN THE PROVINCE OF KWAZULU NATAL AND RETURN. (NB ONLY FOR INDEFINITE PERMITS / OL)		
12.3	2202IR2202IR00048886 - CONDITIONS 1. ALL PASSENGERS WILL BE PICKED UP AND DROPPED OFF IN AREAS DESIGNATED BY THE MUNICIPALITY FOR SUCH PURPOSES. 2. NO PICK UP OF PASSENGERS WILL BE EFFECTED IN AREAS WHICH DO NOT FALL UNDER THE JURISDICTION OF THE ASSOCIATION SAVE PASSENGERS WHO ARE BEING CONVEYED DIRECTLY TO THE STARTING POINT. 3. ENTRY OR RANKING ON PRIVATE PROPERTY IS NOT PERMITTED WITHOUT THE WRITTEN PERMISSION OF THE LANDLORD, A COPY OF WHICH MUST BE SUPPLIED TO THE BOARD. 4. WITHOUT HAVING ENTERED INTO AN AGREEMENT WITH OTHER OPERATORS ON A COMMON ROUTE AS CONTEMPLATED SECTION 88(2)(B) OF ACT 22 OF 2000, THE PICKING UP OR SETTING DOWN OF PASSENGERS ON SUCH ROUTE IS NOT PERMITTED. A COPY OF SUCH AGREEMENT MUST BE SUPPLIED TO THE BOARD. 5. AT RANKS, WHETHER ON STREET OR OFF STREET, ONLY THE TAXIS THAT CAN BE ACCOMMODATED IN THE DEMARCATED AREA MAY OCCUPY THE RANK. EXCESS VEHICLES MUST HOLD ELSEWHERE. 6. NO PICKING UP OR SETTING DOWN OF PASSENGERS PERMITTED ON ROUTE 5 ALONG THE WESTERN FREEWAY (N3) AND THE M13 EITHER WAY.		
12.4	2202IR239IVY00048878 - UMLAZI TO QUEEN STREET FROM APPROVED TAXI RANK UMLAZI STATION NORTH SIDE INTO SOKESIMBONE ROAD LEFT INTO KING DINGANE BORABORA TURN AROUND TO KING DINGANE, LEFT INTO SIBUSISO MDAKANE ROAD R1902 PICK 'N' DROP LEFT INTO MANGOSUTHU HIGHWAY PICK 'N' DROP LEFT INTO PRINCE MSHIYENI MEMORIAL HOSPITAL, BACK TO MANGOSUTHU HIGHWAY, LEFT INTO R102, RIGHT INTO M4, LEFT INTO MOORE ROAD RIGHT INTO WARWICK AVENUE, TURN RIGHT TO WEST STREET DROP PASSENGERS ALONG WEST STREET RIGHT INTO POINT ROAD RIGHT INTO FISHER STREET, RIGHT INTO SHEPSTONE STREET, LEFT INTO PINE STREET, RIGHT INTO FIELD STREET, LEFT INTO QUEEN STREET TAXI RANK AND PROCEED TO QUEEN STREET RANK. OR FROM QUEEN STREET, RIGHT INTO RUSSELL STREET, LEFT INTO LEOPOLD STREET, LEFT INTO MARKET ROAD, INTO THE SERVICE ROAD BEHIND THE ENGLISH MARKET, AND PROCEED TO THE TAXI RANK. RETURN FROM QUEEN STREET TAXI RANK, RIGHT INTO RUSSELL STREET, LEFT INTO LEOPOLD STREET, LEFT INTO MARKET ROAD, INTO WILLIAMS ROAD, LEFT INTO MOORE ROAD, INTO INKOSI ALBERT LUTHULI FREEWAY (M4), AND PROCEED TO UMLAZI ALONG THE FORWARD ROUTE IN REVERSE. FROM WARWICK AVENUE TAXI RANK, LEFT INTO WEST STREET, RIGHT INTO WILLIAMS ROAD, LEFT INTO MOORE ROAD, INTO INKOSI ALBERT LUTHULI FREEWAY (M4), AND PROCEED TO UMLAZI ALONG THE FORWARD ROUTE IN REVERSE NB: NO PICKING UP OF PASSENGERS IN THE CBD ON THE INWARD JOURNEY AND NO DROPPING OFF ON THE OUTWARD JOURNEY.		
12.5	2202IR239QA300048879 - UMLAZI- DALTON ROAD (INANDA) FROM APPROVED TAXI RANK UMLAZI STATION NORTH SIDE SOKESIMBONE ROAD, LEFT INTO KING DINGANE, BORABORA TURN TO KING DINGANE INTO SIBUSISO MDAKANE ROAD BECOMING ROAD R1902, PICK 'N' DROP, JOINING SOUTH COAST ROAD, EDWIN SWALES VC DRIVE, M7 RIGHT INTO SARNIA ROAD PASS ROSSBURGH, RIGHT TURN UMBILO ROAD RIGHT TURN GALE STREET TURN RIGHT INTO DALTON ROAD TO APPROVED TAXI STOP IN DALTON ROAD. RETURN. FROM DALTON ROAD, TURN RIGHT INTO WILLIAMS ROAD, INTO SYDNEY ROAD, INTO SARNIA, UMBILO ROAD, INTO EDWIN SWALES VC DRIVE (M7), RIGHT INTO SOUTH COAST ROAD, INTO MANGOSUTHU HIGHWAY (M30), RIGHT INTO ROAD 1902 INTO SIBUSISO MDAKANE AND PROCEED AS PER FORWARD ROUTE IN REVERSE TO UMLAZI TAXI RANK AT UMLAZI STATION NORTH SIDE.		
12.6	2202IR239BKG00048881 - UMLAZI - R102 DURBAN INT. M30 UMLAZI OFF RAMP (MEREWENT) FROM APPROVED TAXI RANK UMLAZI STATION NORTH SIDE SOKESIMBONE ROAD TURN LEFT KING DINGANE, BORABORA ROAD TURN AROUND BACK INTO KING DINGANE LEFT INTO SIBUSISO MDAKANE ROAD BECOMING ROAD R1902 PICK 'N' DROP, TURN LEFT INTO PRINCE MCWAYIZENI AND TURN LEFT INTO ISIPINGO OLD MAIN ROAD, TURN RIGHT INTO RANA ROAD, TURN RIGHT INTO R102 TURN LEFT INTO PROSPECTION INDUSTRIAL AREA, PICK - UP AND SET DOWN AND RETURN TO UMLAZI NORTH TAXI RANK ALONG THE SAME ROUTE IN REVERSE.		
12.7	2202IR2395FB00048882 - UMLAZI - SWANFIELD ROAD (ASHLEY) FROM APPROVED TAXI RANK UMLAZI STATION NORTH SIDE SOKESIMBONE TURN LEFT KING DINGANE BORABORA TURN AROUND BACK TO KING DINGANE LEFT INTO SIBUSISO MDAKANE ROAD BECOMING ROAD R1902 PICK 'N' DROP TURN LEFT MANGOSUTHU HIGHWAY PICK 'N' DROP PRINCE MSHIYENI MEMORIAL HOSPITAL TURN LEFT TO R102 UMBILO ROAD AND PROCEED INTO AND ALONG THE WESTERN FREEWAY (N3) TURN LEFT INTO M13 AND TURN LEFT INTO RICHMOND ROAD, TURN RIGHT INTO ALEXANDRA ROAD, CLARK ROAD RIGHT INTO MOSS ROAD RIGHT INTO ALEXANDRA ROAD TO APPROVED TAXI STOP IN SWANFIELD ROAD, WESTMED, AND RETURN ALONG THE SAME ROUTE TO UMLAZI NORTH TAXI RANK IN REVERSE.		



transport

Department:
Transport
Province of KwaZulu-Natal

GAZETTE

LGKZNG09-2019-MAY

REGION: ALL

1) Application Number: APP0111103	2) Gazette Number: LGKZNG09-2019-MAY
3) Applicant: M GOVENDER ID NO. 8310035059083 Association: DOLPHIN COAST TAXI OWNERS ASSOCIATION	4) Applicant Address: P.O. BOX385 SHAKASKRAAL 4430
5) Existing Licence Holder: M GOVENDER ID NO. 5606295158082	6) Existing Licence Holder Address: 1140 CHURCH STREET ROODEPOORT JOHANNESBURG KWA-ZULU NATAL 1754
7) Type of application: DECEASED TRANSFER AND NEW OPERATING LICENCE	8) Operating Licence Number: LKNKZN0131001
9) Vehicle Type: MINIBUS TAXI	10) 1 X 9-16 (SEATED) + 0 (STANDING)
11) Region: ILEMBE	
12.1	2100JU2206LS10047557 - SHAKASKRAAL - TONGAAT BALLITO VIA SHAKASKRAAL TO TONGAAT FROM BALLITO BUSINESS PARK TAXI RANK (PICK UP PASSENGERS) JOIN R102 SHAKASKRAAL (PICKING UP AND DROPPING OFF) UMHLALI,SHAKAHEAD,COMPENSATION AND FRASERS AND DROPPING OFF IN TOWN CENTRE AT TONGAAT TAXI RANK AND RETURN ALONG SAME ROUTE TO FRASERS,SHAKASHEAD,COMPENSATION ,UMHLALI, SHAKASKRAAL AND FINALLY TO BALLITO BUSINESS PARK TAXI RANK.
12.2	2206LS2206LS00047558 - BALLITO TO TONGAAT FROM BALLITO BUSINESS PARK, NORTH ALONG N2,MR474,SHEFFIELD DRIVE, OCEAN DRIVE, DOLPHIN CRESCENT, COMPENSATION BEACH ROAD, BALLITO DRIVE,M4 SOUTH, ZIMBALI(PICK AND DROP) AND FINALLY ALONG WATSON HIGHWAY TO TONGAAT TOWN CENTRE FOR DROP OFF AND RETURN ALONG THE SAME ROUTE.
12.3	2206LS22027Q10047560 - BALLITO TO STANGER FROM BALLITO BUSINESS PARK TAXI RANK (PICK & DROP), ZIMBALI ENTRANCE, BALITO DRIVE, COMPENSATION BEACH ROAD, DOLPHIN CRESCENT, OCEAN DRIVE, SHEFFIELD DRIVE,MR474,N2 TO SHAKA'S HEAD,R102,UMHLALI VILLAGE,R102 TO SHAKA KRAAL, NKOBONGO TOWNSHIP, GLENDALE, R102 TO ETETE TOWNSHIP, SHAVIN'S TRAINING STORE, R102 TO STANGER TOWN CENTRE AND RETURN ALONG SAME ROUTE TO BALLITO BUSINESS PARK TAXI RANK.
12.4	2206LS2206LS00047561 - BALLITO TO DURBAN FROM BALLITO BUSINESS PARK TAXI RANK,PICK UP,ALONG M4 SOUTH,ZIMBALI (PICK UP) TO DURBAN CITY CENTRE PICK UP AND RETURN ALONG SAME ROUTE TO BALLITO BUSINESS PARK.
12.5	2206LS2206LS00047563 - BALLITO TO EMPANGENI FROM BALLITO BUSINESS PARK TAXI RANK, M4 NORTH,DIRECT TO TAWA ROAD,R34, TO "A" TAXI RANK DROPPING OFF ONLY AND RETURN EMPTY TO BALLITO BUSINESS PARK.
12.6	2206LS2206LS00047564 - BALLITO TO DRIEFONTEIN FROM BALLITO BUSINESS PARK TAXI RANK, PICK UP,SHAKASKRAAL TAXI RANK TO DRIEFONTEIN (DROP OFF AND PICK UP) AND RETURN ALONG SAME ROUTE TO BALLITO BUSINESS PARK TAXI RANK.
12.7	2206LS2206LS00047565 - BALLITO TO GLENDALE FROM BALLITO BUSINESS PARK,PICKING UP AND DROPPING OFF ALONG N2, SHAKASHEAD, UMHLALI, BHIDAKHONA PRIMARY, GLENDALE SAPS AND RETURN ALONG SAME ROUTE TO BALLITO BUSINESS PARK PICKING UP & DROPPING OFF ALONG THE ROAD.



transport

Department:
Transport
Province of KwaZulu-Natal

GAZETTE

LGKZNG09-2019-MAY

REGION: ALL

1)	Application Number: APP0111108	2)	Gazette Number: LGKZNG09-2019-MAY
3)	Applicant: NN MBANJWA ID NO. 7404085568084 Association: FOLWENI TAXI ASSOCIATION	4)	Applicant Address: 10831 ILLOVO T/SHIP AMANZIMTOTI KWA-ZULU NATAL 4126
5)	Existing Licence Holder: NOT APPLICABLE ID NO. NOT APPLICABLE	6)	Existing Licence Holder Address: NOT APPLICABLE
7)	Type of application: NEW OPERATING LICENCE	8)	Operating Licence Number: LGKZN1103000386
9)	Vehicle Type: MINIBUS	10)	1 X 14 (SEATED) + 0 (STANDING)
11)	Region: NINGIZMU 1		
12.1	2206PT2209WC00051018 - FOLWENI TO ISIPINGO FROM ISIPINGO RANK ON JADWAT STREET, RIGHT OLD MAIN ROAD, TURN RIGHT TO M35, PROCEED TOWARDS MALUKAZI TOWNSHIP. AFTER PASSING MBHOKODWENI BRIDGE, DROPPING AND PICKING OF PASSENGERS GOING TO FOLWENI, PASSING EMATSHENI AMHLOPHE, NSIMBINI, POLICE STATION, NKONKA RESERVE, DODOZA RESERVE, FOLWENI GARAGE, FOLWENI POLICE STATION, TURN LEFT NDABEZITHA ROAD, INTO FOLWENI TAXI RANK AND RETURN BACK ON THE SAME ROUTE.		
12.2	2206PT2202JB00051019 - 2. FOLWENI TO JACOBS. FROM FOLWENI TAXI RANK ON NDABEZITHA ROAD, PROCEED ALONG NDABEZITHA ROAD, TURN RIGHT M35, TURN LEFT TO OLD MAIN ROAD, INTO JEFFELS ROAD, INTO WILCOX ROAD, PASS TRADE CENTRE, TURN RIGHT TO PROSPECTON ROAD, TURN LEFT INTO N2, PASS DURBAN INTERNATIONAL AIRPORT, LEFT INTO INKOSI ALBERT LUTHULI HIGHWAY, TURN OFF MEREWENT, RIGHT DURANTA ROAD, TURN LEFT LANSDOWNE ROAD, RIGHT LERWICK ROAD, LEFT CHAMBERLAIN ROAD, LEFT BLUFF ROAD, TURN RIGHT BLAFOUR ROAD, PROCEED STRAIGHT THEN TURN LEFT INTO TEAKWOOD ROAD, INTO JACOBS ROAD, TURN AROUND AT THE M4 INTERCHANGE, BACK ALONG BALFOUR ROAD, RIGHT INTO QUALITY STREET, LEFT M4 / INKOSI ALBERT LUTHULI HIGHWAY, LEFT N2, RIGHT PROSPECTON ROAD, LEFT OLD MAIN ROAD, RIGHT TO JADWAT STREET, INTO ISIPINGO TAXI RANK.		
12.3	2206PT21004R00051023 - FOLWENI TO DURBAN STARTING POINT ON D994, PASSING DEPARTMENT OF AGRICULTURE, NJAPHA STORE, ZAMAKAHLE STORE, CHARLES SABLEO HIGH SCHOOL, NATHANIEL HP SCHOOL, TURN RIGHT R603, LEFT M35, LEFT OLD MAIN ROAD, INTO JEFFELS ROAD, INTO WILCOX ROAD, PASS TRADE CENTRE, RIGHT R102/PROSPECTO ROAD, LEFT N2, LEFT INTO M4, LEFT MOORE ROAD, RIGHT WARWICK AVENUE, INTO UNIVERSITY AVENUE AND PROCEED TO THE UNIVERSITY CAR PARK RANK. RETURN TRIP. FROM UNIVERSITY AVENUE, TURN RIGHT LANCERS ROAD, LEFT WILLS ROAD, LEFT SYRINGA ROAD, LEFT BEREJA ROAD, INTO WEST STREET, RIGHT PARK STREET, INTO M4 / INKOSI ALBERT LUTHULI HIGHWAY, LEFT N2, PASS DURBAN INTERNATIONAL AIRPORT, TURN RIGHT PROSPECTON ROAD, LEFT WILCOX ROAD, INTO JEFFELS ROAD, RIGHT M35, PASSING MALUKAZI TOWNSHIP, AFTER MBHOKODWENI BRIDGE, PICK AND DROP OFF PASSENGERS, LEFT NDABEZITHA ROAD AND RANK AT FOLWENI TAXI RANK.		



transport

Department:
Transport
Province of KwaZulu-Natal

GAZETTE

LGKZNG09-2019-MAY

REGION: ALL

1) Application Number: APP0111111	2) Gazette Number: LGKZNG09-2019-MAY
3) Applicant: HT NTULI ID NO. 6902175657080 Association: KWAMNYANDU TAXI OWNERS ASSOCIATION	4) Applicant Address: 1 DARJEDING ROAD MEREBANK DURBAN KWA-ZULU NATAL 4052
5) Existing Licence Holder: NOT APPLICABLE ID NO. NOT APPLICABLE	6) Existing Licence Holder Address: NOT APPLICABLE
7) Type of application: NEW OPERATING LICENCE	8) Operating Licence Number: LKNKZN0143417
9) Vehicle Type: MINIBUS	10) 1 X 12 (SEATED) + 0 (STANDING)
11) Region: NINGIZMU 2	
12.1	2206QB21004R00049765 - UMLAZI SECTION Z TO DURBAN METRO FROM Z RANK, JOIN SPINAL ROAD, TURN RIGHT INTO SIMELNANE ROAD, TURN RIGHT INTO DINIZULU GROVE, TURN RIGHT INTO BHUBESI PLACE AA, TURN RIGHT INTO NGWENYA GROVE, TURN RIGHT INTO BOYI SIMELANE AVENUE, LEFT INTO MUGABE ROAD, LEFT INTO SOUTH SPINAL ROAD AND PROCEED AS PER ROUTE 5.
12.2	2206QB21004R00049766 - UMLAZI SECTION Z TO DURBAN METRO FROM Z RANK, JOIN SOUTH SPINAL ROAD, TURN RIGHT INTO CHICAGO CRESCENT AA AND RETURN RIGHT INTO SOUTH SPINAL ROAD TO CC SECTION, SOUTH SPINAL ROAD, TURN INTO BHAMBATHA STREET, TURN INTO SHAKA CIRCLE (BB). TURN RIGHT INTO BHAMBATHA STREET, TURN LEFT INTO JEQUE LN, TURN RIGHT INTO MAFUKUZELA STREET, TURN LEFT INTO MSQHOBHOZA CRESCENT, TURN LEFT INTO MNYANDU ROAD, TURN RIGHT INTO NANDI ROAD, LEFT INTO MAFUKUZELA STREET, RIGHT INTO JEQUE LN, LEFT INTO SOUTH SPINAL ROAD AND PROCEED AND PROCEED AS PER ROUTE 5.
12.3	2206QB21004R00049767 - UMLAZI SECTION Z TO DURBAN METRO FROM Z RANK JOIN ROAD 2403 TO PHASE 4.5.6.7.8, LEFT INTO ROAD 2456 INTO ROAD 2474 AND RETURN ALONG ROAD 2456, RIGHT INTO ROAD 2403, RIGHT INTO 107159, RIGHT INTO SOUTH SPINAL ROAD, TURN INTO (MR60), UMBUMBULU ROAD TO Y SECTION PHILANI AREA AND RETURN, TURN LEFT INTO MR60, RIGHT INTO ROAD 2103 U SECTION, TURN LEFT INTO ROAD 2108, RIGHT INTO MAYIBUYE DRIVE, TURN LEFT INTO GUM TREE CRESCENT, JOIN MAYIBUYE DRIVE AND PROCEED AS PER ROUTE 5.
12.4	2206QB21004R00049768 - UMLAZI SECTION Z TO DURBAN METRO FROM Z RANK JOIN MKHIWANE STREET, LEFT INTO MAYIBUYE DRIVE, TURN RIGHT INTO ROAD 1603, TURN RIGHT INTO UMDLEBE ROAD, RIGHT INTO BANANA ROAD, LEFT JOIN UMDLEBE ROAD, RIGHT INTO ROAD 1603 INTO ROAD 1703, 1702, UNIT 17, TURN RIGHT, JOIN MANGOSUTHU HIGHWAY AND PROCEED AS PER ROUTE 5.
12.5	2206QB21004R00049769 - UMLAZI SECTION Z TO DURBAN METRO 5.1. FROM Z RANK, JOIN SOUTH SPINAL ROAD, LEFT INTO ROAD 2631 INTO KING SENZANGAKHONA CLOSE AND RETURN RIGHT INTO SOUTH SPINAL ROAD, TURN RIGHT INTO ROAD 2403, INTO MAYIBUYE STREET, TURN LEFT INTO PHAMBILI ROAD, P SECTION, TURN RIGHT INTO MAYIBUYE DRIVE, TURN LEFT INTO ROAD 421 AND JOIN MANGOSUTHU HIGHWAY, V ROBOT, PASS EZIMBUZINI, PASS MSHIYENI HOSPITAL, PASS REUNION, JOIN M30, JOIN M4 FREEWAY TO DURBAN INTO WEST STREET TO POINT ROAD, TURN LEFT INTO FIELD STREET, TURN LEFT INTO PINE STREET, ALONG KINGSGATE TO MARKET, TO RANK 101/50 AND RETURN ALONG THE SAME ROUTE IN REVERSE. 5.2. FROM Z RANK JOIN MKHIWANE STREET, LEFT INTO MAYIBUYE DRIVE, TURN RIGHT INTO ROAD 1603, INTOEPHRAIM MDALA INTO MAPHUMULO ROAD, RIGHT INTO MANGOSUTHU HIGHWAY TO SOUTH COAST ROAD PASS WEMA, MOBENI, CLAIRWOOD, LEFT INTO EDWIN SWALES VCDRIVE RIGHT INTO SARNIA ROAD, INTO UMBILO ROAD, RIGHT INTO BEREA ROAD, LEFT INTO WARWICK AVENUE, RIGHT INTO ALICE STREET, RIGHT INTO MARKET ROAD AND PROCEED TO MARKET RANK 101/50, AND RETURN. 5.3. FROM MANGOSUTHU HIGHWAY, RIGHT INTO ROAD NO.12 AND PROCEED TURNING LEFT INTO EZIMBUZINI TAXI RANK OR PROCEED JOINING OLD SOUTH COAST ROAD, RIGHT INTO SOUTH COAST ROAD, PROCEED TO JOIN M4 INKOSI ALBERTLUTHULI FREEWAY AND PROCEED TO RANK 101/50. 5.4. FROM MANGOSUTHU HIGHWAY TURN LEFT INTO OFF RAMP "TO MSHIYENI HOSPITAL AND TURNING LEFT INTO AN ONRAMP TO MANGOSUTHU HIGHWAY INTO SOUTH COAST ROAD AND PROCEED TO THE M4 (INKOSI ALBERT LUTHULI FREEWAY). LEFT INTO MOORE ROAD OFF RAMP INTO WARWICK AVENUE, RIGHT INTO ALICE STREET, RIGHT INTO MARKET ROAD AND PROCEED TO RANK 101/50 ON MARKET ROAD. ALTERNATIVE 5.5. FROM M4 RIGHT INTO WEST STREET INTO POINT ROAD, RIGHT INTO BAY TERRACE, RIGHT INTO STANGER STREET, LEFT INTO ORDANCE ROAD, INTO LEOPARD STREET, INTO WARWICK AVENUE, RIGHT INTO ALICE STREET, RIGHT INTO MARKET ROAD AND PROCEED TO RANK 101/50 ON MARKET ROAD AND RETURN SUBSTANTIALLY ALONG THE SAME ROUTE IN REVERSE. 5.6. FROM M4 LEFT INTO MOORE ROAD OFF RAMP INTO WARWICK AVENUE, RIGHT INTO ALICE STREET, RIGHT INTO GREYSTREET, RIGHT INTO QUEEN STREET AND PROCEED TO RANK ON QUEEN OUTSIDE THE CATHEDRAL, RANK 101 AND RETURN SUBSTANTIALLY ALONG THE SAME ROUTE IN REVERSE.



transport

Department:
Transport
Province of KwaZulu-Natal

GAZETTE

LGKZNG09-2019-MAY

REGION: ALL

1)	Application Number: APP0111131	2)	Gazette Number: LGKZNG09-2019-MAY
3)	Applicant: SRT MAKHAYE ID NO. 5810250358089 Association: UMHLANGA ROCKS DURBAN NORTH TAXI ASSOCIATION	4)	Applicant Address: 22 NORDALE PLACE NEWLANDS WEST DURBAN KWA-ZULU NATAL 4037
5)	Existing Licence Holder: NOT APPLICABLE ID NO. NOT APPLICABLE	6)	Existing Licence Holder Address: NOT APPLICABLE
7)	Type of application: NEW OPERATING LICENCE	8)	Operating Licence Number: NOTAVAILABLE
9)	Vehicle Type: MINIBUS	10)	1 X 15 (SEATED) + 0 (STANDING)
11)	Region: GREATER NORTH		
12.1	2206LS2206LS00054240 - REDHILL TO LA LUCIA FROM AN APPROVED TAXI RANK ON BLACKBURN ROAD (RED HILL) ALONG BLACKBURN ROAD, INTO NORTHWAY, LEFT INTO BEACHWAY, LEFT INTO KENSINGTON DRIVE, INTO NEWPORT AVENUE, RIGHT INTO AUBREY DRIVE, LEFT INTO DAVID AVENUE, LEFT INTO BREMER AVENUE, RIGHT INTO ARMSTRONG AVENUE, AND PROCEED TO LA-LUCIA RANK, OPPOSITE LA-LUCIA MALL FROM LA-LUCIA TAXI RANK INTO ARMSTRONG AVENUE RIGHT INTO WILLIAM CAMPBELL DRIVE, LEFT INTO ADDISON DRIVE LEFT INTO UMHLANGA ROCKS DRIVE, LEFT INTO NORTHWAY, INTO N.M.R AVENUE, INTO WALNUT ROAD, RIGHT INTO MANSFIELD ROAD, RIGHT INTO MARKET ROAD AND PROCEED TO RANK ON MARKET ROAD, RETURN ROUTE SAME AS 1.		
12.2	2206LS2206LS00054243 - 3. UMHLANGA ROCKS TO DURBAN CBD. INTO TANAGER RIGHT INTO LAGOON DRIVE, RIGHT INTO LIGHTHOUSE ROAD RIGHT INTO UMHLANGA ROCKS DRIVE, LEFT INTO ADDISON DRIVE, PROCEED TO LA-LUCIA TAXI RANK, FROM LA LUCIA TAXI RANK INTO ARMSTRONG AVENUE, LEFT INTO WILLIAM CAMPBELL DRIVE, INTO NEWPORT AVENUE, INTO KENSINGTON DRIVE, RIGHT INTO BEACH WAY, LEFT INTO NORTHWAY, INTO N.M.R AVENUE, INTO WALNUT ROAD, RIGHT INTO ORDINANCE ROAD, INTO LEOPOLD STREET, RIGHT INTO WARWICK AVENUE, INTO MARKET ROAD AND PROCEED TO THE RANK ON CENTENARY ROAD AND RETURN ALONG THE SAME ROUTE.		
12.3	2206LS2206LS00054244 - 4. UMHLANGA VIA LA LUCIA TO DURBAN CBD. INTO TANAGER WAY, RIGHT INTO LAGOON DRIVE, RIGHT INTO LIGHTHOUSE ROAD, RIGHT INTO UMHLANGA ROCKS DRIVE, LEFT INTO ADDISON DRIVE, LEFT INTO WILLIAM CAMPBELL DRIVE, RIGHT INTO ARMSTRONG AVENUE AND PROCEED TO LA LUCIA TAXI RANK, BACK INTO ARMSTRONG AVENUE AND PROCEED TO LA LUCIA TAXI RANK, BACK INTO ARMSTRONG AVENUE, LEFT INTO BREMER AVENUE, RIGHT INTO DAVID AVENUE, RIGHT INTO AUBREY DRIVE, LEFT INTO NEWPORT AVENUE, INTO KENSINGTON DRIVE, RIGHT INTO BEACHWAY, RIGHT INTO NORTHWAY, INTO BLACKBURN ROAD, AND LEFT INTO NORTHCOAST ROAD INTO UMGENI ROAD, RIGHT INTO LEOPOLD STREET, RIGHT INTO WARWICK AVENUE AND PROCEED TO THE RANK IN CENTENARY ROAD.		
12.4	2206LS2206LS00054245 - 5. UMHLANGA VIA REDHILL TO DURBAN CBD. FROM: TANAGER WAY TO AN APPROVED TAXI RANK IN DURBAN INTO DURBAN, INTO TANAGER WAY, LEFT INTO LAGOON DRIVE, LEFT INTO NEWLANDS DRIVE, RIGHT INTO PARK DRIVE, LEFT INTO PROTLAND DRIVE, INTO HERALD, LEFT INTO CAMPBELL DRIVE, RIGHT INTO HERRWOOD DRIVE, INTO UMHLANGA ROCKS DRIVE, RIGHT INTO NORTHWAY, INTO BLACK BURN ROAD, LEFT INTO NORTH COAST ROAD, INTO UMGENI ROAD, RIGHT INTO LEOPOLD STREET, RIGHT INTO WARWICK AVENUE, INTO CENTENARY ROAD, TURN RIGHT AND PROCEED TO THE RANK ON CENTENARY ROAD.		
12.5	2206LS2206LS00054247 - 6. UMHLANGA VIA SOLDIERS WAY TO CENTENARY ROAD FROM TANAGER WAY TO AN APPROVED TAXI RANK IN DURBAN, INTO TANAGER WAY, RIGHT INTO LAGOON DRIVE, RIGHT INTO LIGHTHOUSE ROADS, LEFT INTO THE M4, ALONG THE M4, INTO STANGER STREET, RIGHT INTO ORDANANCE ROAD, INTO LEOPOLD STREET, RIGHT INTO WARWICK AVENUE, INTO CENTENARY ROAD, TURN RIGHT AND PROCEED TO THE RANK ON CENTENARY ROAD.		
12.6	2206U82206LS00054238 - CENTENARY ROAD TO UMHLANGA ROCKS FROM TAXI RANK ON MARKET ROAD, LEFT INTO ALICE STREET, INTO OLD FORT ROAD, LEFT INTO NMR AVENUE, LEFT INTO STANGER STREET INTO M4, INTO NORTHWAY, RIGHT INTO BEACHWAY, LEFT INTO KENSINGTON DRIVE, INTO NEWPORT AVENUE, INTO WILLIAM CAMPBELL DRIVE, LEFT INTO ADDISON DRIVE, AND CONTINUE TO UMHLANGA ROCKS DRIVE. RETURN ALONG ADDISON DRIVE, RIGHT INTO WILLIAM CAMPBELL DRIVE, INTO NEWPORT AVENUE, INTO KENSINGTON DRIVE, RIGHT INTO MARGARET MAYTOM AVENUE AND PROCEED TO UMHLANGA ROCKS DRIVE AND RETURN TO APPROVED RANK.		
12.7	2206U82206U200201481 - UMHLANGA ROCKS TO VERULAM FROM APPROVED TAXI RANK IN UMHLANGA ROCKS (NO 520-529) RIGHT INTO TANAGER WAY, RIGHT INTO LAGOON DRIVE, RIGHT INTO LIGHTHOUSE ROAD PROCEED INTO UMHLANGA ROCKS DRIVE (M12), RIGHT INTO CENTENARY BOULEVARD LEFT INTO TWILIGHT DRIVE, INTO GATEWAY DRIVE INTO GATEWAY TAXI RANK RIGHT INTO GATEWAY DRIVE, LEFT INTO MILLENNIUM WAY LEFT INTO M41, R102, RIGHT INTO WICKS STREET, LEFT INTO IRELAND STREET TO APPROVED TAXI RANK IN IRELAND STREET (NO.135) AND RETURN RESTRICTION: NO PICKING UP OR SETTING DOWN OF PASSENGERS ALONG THE ROUTE. FROM APPROVED TAXI RANK IN FROM APPROVED TAXI RANK IN UMHLANGA ROCKS (NO 520-529) RIGHT INTO LAGOON DRIVE RIGHT INTO LIGHTHOUSE ROAD PROCEED INTO UMHLANGA ROCKS DRIVE (M12) TURN RIGHT INTO M41 TURN RIGHT INTO N2 (NORTH EXIT 190), TURN LEFT AT EXIT 190 INTO M27 (WEST) INTO IRELAND STREET PROCEED TO APPROVED TAXI RANK IN IRELAND STREET (NO.135) IN VERULAM AND RETURN. RESTRICTION: NO PICKING UP OR SETTING DOWN OF PASSENGERS ALONG THE ROUTE. FROM APPROVED TAXI RANK IN UMHLANGA ROCKS (NO 520-529) RIGHT INTO TANAGER WAY, RIGHT INTO LAGOON DRIVE, RIGHT INTO LIGHTHOUSE ROAD PROCEED INTO UMHLANGA ROCKS DRIVE (M12), RIGHT INTO M41 INTO R10. TURN LEFT INTO LINK ROAD, RIGHT INTO FLANDERS DRIVE INTO TAXI RANK IN MOUNT EDGEcombe OPPOSITE MOUNT EDGEcombe HOTEL AND RETURN. FROM APPROVED TAXI RANK IN UMHLANGA ROCKS (NO 520-529) RIGHT INTO TANAGER WAY, RIGHT INTO LAGOON DRIVE, RIGHT INTO LIGHT HOUSE ROAD, PROCEED INTO UMHLANGA ROCKS DRIVE (M12), RIGHT INTO M4 (NORTH) PROCEED NORTH UNTIL WE REACH M27, TURN LEFT AT INTERSECTION INTO M27 WEST INTO IRELAND STREET INTO IRELAND STREET TAXI RANK (NO.135) IN VERULAM AND RETURN. RESTRICTION: NO PICKING UP OR SETTING DOWN OF PASSENGERS ALONG THE ROUTE. FROM APPROVED TAXI RANK IN UMHLANGA ROCKS (NO 520-529) RIGHT INTO TANAGER WAY, RIGHT INTO LAGOON DRIVE, RIGHT INTO LIGHTHOUSE ROAD PROCEED INTO UMHLANGA ROCKS DRIVE (M12), RIGHT INTO M4 NORTH, LEFT SIBAYA CIRCLE INTO SIBAYA DRIVE INTO SIBAYA CASINO TAXI RANK. RESTRICTION: NO PICKING UP OR SETTING DOWN OF PASSENGERS ALONG THE ROUTE.		



transport

Department:
Transport
Province of KwaZulu-Natal

GAZETTE

LGKZNG09-2019-MAY

REGION: ALL

12.8	<p>KZPRERC2715739 - UMHLANGA ROCKS TO KWAMASHU</p> <p>FROM UMHLANGA TAXI RANK (TANAGER WAY) RIGHT TO LAGOON DRIVE, RIGHT TO LIGHTHOUSE ROAD, BECOMES UMHLANGA ROCKS DRIVE, RIGHT TO GATEWAY DRIVE, INTO GATEWAY AVENUE, RIGHT TO GATEWAY PICK UP POINT AND PICK UP PASSENGERS, RIGHT TO GATEWAY AVENUE, LEFT TO MILLENNIUM WAY INTO M41 (R102), LEFT TO N2, OFF-RAMP TO KWAMASHU HIGHWAY (M25) OFF-RAMP AND TURN LEFT TO M21 (MALANDELA ROAD), LEFT TO KWAMASHU TAXI RANK AND RETURN ON THE SAME ROUTE.</p> <p>ALTERNATIVE RETURN ROUTE 1</p> <p>FROM KWAMASHU TAXI RANK RIGHT TO MALANDELA ROAD, RIGHT TO QUEEN NANDI DRIVE, RIGHT TO N2, RIGHT TO M41, LEFT TO MILLENNIUM WAY, RIGHT TO GATEWAY AVENUE, LEFT TO GATEWAY PICK UP AND DROP OFF POINT, LEFT TO GATEWAY AVENUE, RIGHT TO GATEWAY DRIVE, LEFT TO UMHLANGA ROCKS DRIVE, BECOMES LIGHTHOUSE ROAD, LEFT TO TANAGER WAY TAXI RANK.</p> <p>ALTERNATIVE RETURN ROUTE 2</p> <p>FROM KWAMASHU TAXI RANK RIGHT TO MALANDELA ROAD, RIGHT TO M25, OFF-RAMP AND LEFT TO R102 (NORTH COAST ROAD), LEFT TO SNEEZE WOOD DRIVE, RIGHT TO GLEN ANIL STREET, LEFT TO SAGE WOOD WAY, LEFT TO UMHLANGA ROCKS DRIVE, LEFT TO ARMSTRONG AVENUE, RIGHT TO CANEGATE, LEFT TO GATEWAY AVENUE, RIGHT TO GATEWAY PICK UP AND DROP OFF POINT, LEFT TO GATEWAY AVENUE RIGHT TO GATEWAY DRIVE, LEFT TO UMHLANGA ROCKS DRIVE, BECOMES LIGHTHOUSE ROAD, LEFT TO TANAGER WAY TAXI RANK.</p>
------	---



transport

Department:
Transport
Province of KwaZulu-Natal

GAZETTE

LGKZNG09-2019-MAY

REGION: ALL

1) Application Number: APP0111135	2) Gazette Number: LGKZNG09-2019-MAY
3) Applicant: TA ZONDI ID NO. 8011275704087 Association: THUTHUKANIMATHULI TAXI ASSOCIATION	4) Applicant Address: PO BOX 536 SCOTTBURGH 4180
5) Existing Licence Holder: NOT APPLICABLE ID NO. NOT APPLICABLE	6) Existing Licence Holder Address: NOT APPLICABLE
7) Type of application: NEW OPERATING LICENCE	8) Operating Licence Number: NOTAVAILABLE
9) Vehicle Type: MINIBUS	10) 1 X 15 (SEATED) + 0 (STANDING)
11) Region: NINGIZMU 1	
12.1	<p>2206SV2206LS00055022 - MAGABHENI TO DURBAN</p> <p>FROM MAGABHENI TAXI RANK SIDIYA HIGHWAY TURN RIGHT PICK AND DROP IN THE TOWNSHIP TURN LEFT P197 PICK AND DROP. TURN FIRST RIGHT P97 PICK AND DROP, TURN LEFT R102 AT EMAKETHE EBOMVU, DROP ONLY. TURN LEFT P578 DROP, TURN RIGHT N2 (128), LEFT M4 INKOSI ALBERT LUTHULI FREEWAY STRAIGHT TO BROOK STREET. RANK 68. PROCEED WITH R102 DROP TO WINKLESPRUIT, TURN LEFT R603, TURN RIGHT N2 FREEWAY, TURN M4 INKOSI ALBERT LUTHULI TO BROOK STREET RANK68. FROM P197, RIGHT TURN P578 DROP ONLY, TURN LEFT TO N2 (128), TURN LEFT M4 INKOSI ALBERT LUTHULI FREEWAY STRAIGHT TO BROOK STREET RANK 68.</p> <p>ALTERNATIVE ROUTE.</p> <p>FROM MAGABHENI TAXI RANK RIGHT SIDIYA HIGHWAY PICK AND DROP, TURN RIGHT P197 PICK AND DROP, TURN LEFT D300 TO IFRACOM RAILWAY STATION, TURN LEFT R102 DROP TURN, LEFT P97 DROP, TURN RIGHT P197 PICK AND DROP, RIGHT P578 OR R603 DROP LEFT N2 FREEWAY, TURN RIGHT ADAMS ROAD AMANZIMTOTI, TURN RIGHT R102 KINGSWAY ROAD, TURN AROUND AT AMANZIMTOTI RAILWAY STATION, PROCEED WITH R102 /KINGSWAY, ROAD STRAIGHT TO PROSPECTON ROAD BECOMING R102, TURN LEFT OLD MAIN ROAD, RIGHT INWABI ROAD, LEFT THOMAS LANE- ISIPHINGO RANK. BACK TO N2 NORTHBOUND, TURN LEFT TO M4/ INKOSI ALBERT LUTHULI, LEFT HIMALAYAS ROAD DROP OUT ONLY, TURN RIGHT SOUTH RIGHT SOUTH COAST ROAD, TURN LEFT M7, RIGHT M5/SARNIA ROAD BECOMING UMBILO ROAD, TURN RIGHT GALE STREET, TURN RIGHT BEREA ROAD, STRAIGHT TO WEST STREET, LEFT BROOK STREET RANK 68.</p>
12.2	<p>2206SV2206SW00055024 - MAGABHENI TO UMKOMAAS</p> <p>FROM MAGABHENI TAXI RANK, TURN LEFT SIDIYA HIGHWAY, TURN RIGHT P197, TURN LEFT P541, TURN LEFT PP78 SHERPSTONE ROAD AND MACLEAN ROAD, RANK AT UMKOMAAS RAILWAY STATION AND RETURN ON THE SAME ROUTE.</p>
12.3	<p>2206SV2209WC00055023 - MAGABHENI TO ISIPHINGO</p> <p>THE ROUTES ARE SAME AS TO DURBAN BUT ISIPHINGO IS THE DESTINATION. ON N2 NORTHBOUND, TURN LEFT JOYNER ROAD BECOMING JEFFELS ROAD, LEFT JEFFELS ROAD, RIGHT OLD MAIN ROAD, LEFT INWABI ROAD, LEFT THOMAS LANE TO THE RANK. OR N2 NORTHBOUND, TURN RIGHT JOYNER ROAD, TURN LEFT PROSPECTION ROAD BECOMING R102, TURN LEFT OLD MAIN ROAD, TURN RIGHT INWABI ROAD, ROAD, TURN LEFT THOMAS LANE TO THE RANK AND RETURN ALONG THE SAME ROUTE</p>



transport

Department:
Transport
Province of KwaZulu-Natal

GAZETTE

LGKZNG09-2019-MAY

REGION: ALL

1)	Application Number: APP0111144	2)	Gazette Number: LGKZNG09-2019-MAY
3)	Applicant: SJ MKHIZE ID NO. 7704025577081 Association: THUTHUKANIMATHULI TAXI ASSOCIATION	4)	Applicant Address: PO BOX 346 UMKOMAAS KWAZULU-NATAL 4170
5)	Existing Licence Holder: NOT APPLICABLE ID NO. NOT APPLICABLE	6)	Existing Licence Holder Address: NOT APPLICABLE
7)	Type of application: NEW OPERATING LICENCE	8)	Operating Licence Number: NOTAVAILABLE
9)	Vehicle Type: MIDIBUS	10)	1 X 21 (SEATED) + 0 (STANDING)
11)	Region: NINGIZMU 1		
12.1	<p>2206SV2206LS00055022 - MAGABHENI TO DURBAN</p> <p>FROM MAGABHENI TAXI RANK SIDIYA HIGHWAY TURN RIGHT PICK AND DROP IN THE TOWNSHIP TURN LEFT P197 PICK AND DROP. TURN FIRST RIGHT P97 PICK AND DROP, TURN LEFT R102 AT EMAKETHE EBOMVU, DROP ONLY. TURN LEFT P578 DROP, TURN RIGHT N2 (128), LEFT M4 INKOSI ALBERT LUTHULI FREEWAY STRAIGHT TO BROOK STREET. RANK 68. PROCEED WITH R102 DROP TO WINKLESPRUIT, TURN LEFT R603, TURN RIGHT N2 FREEWAY, TURN M4 INKOSI ALBERT LUTHULI TO BROOK STREET RANK68. FROM P197, RIGHT TURN P578 DROP ONLY, TURN LEFT TO N2 (128), TURN LEFT M4 INKOSI ALBERT LUTHULI FREEWAY STRAIGHT TO BROOK STREET RANK 68.</p> <p>ALTERNATIVE ROUTE.</p> <p>FROM MAGABHENI TAXI RANK RIGHT SIDIYA HIGHWAY PICK AND DROP, TURN RIGHT P197 PICK AND DROP, TURN LEFT D300 TO IFRACOM RAILWAY STATION, TURN LEFT R102 DROP TURN, LEFT P97 DROP, TURN RIGHT P197 PICK AND DROP, RIGHT P578 OR R603 DROP LEFT N2 FREEWAY, TURN RIGHT ADAMS ROAD AMANZIMTOTI, TURN RIGHT R102 KINGSWAY ROAD, TURN AROUND AT AMANZIMTOTI RAILWAY STATION, PROCEED WITH R102 /KINGSWAYO, ROAD STRAIGHT TO PROSPECTON ROAD BECOMING R102, TURN LEFT OLD MAIN ROAD, RIGHT INWABI ROAD, LEFT THOMAS LANE- ISIPHINGO RANK. BACK TO N2 NORTHBOUND, TURN LEFT TO M4/ INKOSI ALBERT LUTHULI, LEFT HIMALAYAS ROAD DROP OUT ONLY, TURN RIGHT SOUTH RIGHT SOUTH COAST ROAD, TURN LEFT M7, RIGHT M5/SARNIA ROAD BECOMING UMBILO ROAD, TURN RIGHT GALE STREET, TURN RIGHT BEREA ROAD, STRAIGHT TO WEST STREET, LEFT BROOK STREET RANK 68.</p>		
12.2	<p>2206SV2206SW00055024 - MAGABHENI TO UMKOMAAS</p> <p>FROM MAGABHENI TAXI RANK, TURN LEFT SIDIYA HIGHWAY, TURN RIGHT P197, TURN LEFT P541, TURN LEFT PP78 SHERPSTONE ROAD AND MACLEAN ROAD, RANK AT UMKOMAAS RAILWAY STATION AND RETURN ON THE SAME ROUTE.</p>		
12.3	<p>2206SV2209WC00055023 - MAGABHENI TO ISIPHINGO</p> <p>THE ROUTES ARE SAME AS TO DURBAN BUT ISIPHINGO IS THE DESTINATION. ON N2 NORTHBOUND, TURN LEFT JOYNER ROAD BECOMING JEFFELS ROAD, LEFT JEFFELS ROAD, RIGHT OLD MAIN ROAD, LEFT INWABI ROAD, LEFT THOMAS LANE TO THE RANK. OR N2 NORTHBOUND, TURN RIGHT JOYNER ROAD, TURN LEFT PROSPECTION ROAD BECOMING R102, TURN LEFT OLD MAIN ROAD, TURN RIGHT INWABI ROAD, ROAD, TURN LEFT THOMAS LANE TO THE RANK AND RETURN ALONG THE SAME ROUTE</p>		



transport

Department:
Transport
Province of KwaZulu-Natal

GAZETTE

LGKZNG09-2019-MAY

REGION: ALL

1) Application Number: APP0111146	2) Gazette Number: LGKZNG09-2019-MAY
3) Applicant: KA NXUMALO ID NO. 8208035479089 Association: THUTHUKANIMATHULI TAXI ASSOCIATION	4) Applicant Address: PO BOX 110 UMKOMAAS 4170
5) Existing Licence Holder: NOT APPLICABLE ID NO. NOT APPLICABLE	6) Existing Licence Holder Address: NOT APPLICABLE
7) Type of application: NEW OPERATING LICENCE	8) Operating Licence Number: NOTAVAILABLE
9) Vehicle Type: MINIBUS	10) 1 X 15 (SEATED) + 0 (STANDING)
11) Region: NINGIZMU 1	
12.1	2206SV2206LS00055022 - MAGABHENI TO DURBAN FROM MAGABHENI TAXI RANK SIDIYA HIGHWAY TURN RIGHT PICK AND DROP IN THE TOWNSHIP TURN LEFT P197 PICK AND DROP. TURN FIRST RIGHT P97 PICK AND DROP, TURN LEFT R102 AT EMAKETHE EBOMVU, DROP ONLY. TURN LEFT P578 DROP, TURN RIGHT N2 (128), LEFT M4 INKOSI ALBERT LUTHULI FREEWAY STRAIGHT TO BROOK STREET. RANK 68. PROCEED WITH R102 DROP TO WINKLESPRUIT, TURN LEFT R603, TURN RIGHT N2 FREEWAY, TURN M4 INKOSI ALBERT LUTHULI TO BROOK STREET RANK68. FROM P197, RIGHT TURN P578 DROP ONLY, TURN LEFT TO N2 (128), TURN LEFT M4 INKOSI ALBERT LUTHULI FREEWAY STRAIGHT TO BROOK STREET RANK 68. ALTERNATIVE ROUTE. FROM MAGABHENI TAXI RANK RIGHT SIDIYA HIGHWAY PICK AND DROP. TURN RIGHT P197 PICK AND DROP. TURN LEFT D300 TO IFRACOM RAILWAY STATION, TURN LEFT R102 DROP TURN. LEFT P97 DROP, TURN RIGHT P197 PICK AND DROP, RIGHT P578 OR R603 DROP LEFT N2 FREEWAY, TURN RIGHT ADAMS ROAD AMANZIMTOTI, TURN RIGHT R102 KINGSWAY ROAD, TURN AROUND AT AMANZIMTOTI RAILWAY STATION, PROCEED WITH R102 /KINGSWAY, ROAD STRAIGHT TO PROSPECTON ROAD BECOMING R102, TURN LEFT OLD MAIN ROAD, RIGHT INWABI ROAD, LEFT THOMAS LANE- ISIPHINGO RANK. BACK TO N2 NORTHBOUND, TURN LEFT TO M4/ INKOSI ALBERT LUTHULI, LEFT HIMALAYAS ROAD DROP OUT ONLY, TURN RIGHT SOUTH RIGHT SOUTH COAST ROAD, TURN LEFT M7, RIGHT M5/SARNIA ROAD BECOMING UMBILO ROAD, TURN RIGHT GALE STREET, TURN RIGHT BEREA ROAD, STRAIGHT TO WEST STREET, LEFT BROOK STREET RANK 68.
12.2	2206SV2206SW00055024 - MAGABHENI TO UMKOMAAS FROM MAGABHENI TAXI RANK, TURN LEFT SIDIYA HIGHWAY, TURN RIGHT P197, TURN LEFT P541, TURN LEFT PP78 SHERPSTONE ROAD AND MACLEAN ROAD, RANK AT UMKOMAAS RAILWAY STATION AND RETURN ON THE SAME ROUTE.
12.3	2206SV2209WC00055023 - MAGABHENI TO ISIPHINGO THE ROUTES ARE SAME AS TO DURBAN BUT ISIPHINGO IS THE DESTINATION. ON N2 NORTHBOUND, TURN LEFT JOYNER ROAD BECOMING JEFFELS ROAD, LEFT JEFFELS ROAD, RIGHT OLD MAIN ROAD, LEFT INWABI ROAD, LEFT THOMAS LANE TO THE RANK. OR N2 NORTHBOUND, TURN RIGHT JOYNER ROAD, TURN LEFT PROSPECTION ROAD BECOMING R102, TURN LEFT OLD MAIN ROAD, TURN RIGHT INWABI ROAD, ROAD, TURN LEFT THOMAS LANE TO THE RANK AND RETURN ALONG THE SAME ROUTE



transport

Department:
Transport
Province of KwaZulu-Natal

GAZETTE

LGKZNG09-2019-MAY

REGION: ALL

1)	Application Number: APP0111148	2)	Gazette Number: LGKZNG09-2019-MAY
3)	Applicant: SJ MKHIZE ID NO. 7704025577081 Association: THUTHUKANIMATHULI TAXI ASSOCIATION	4)	Applicant Address: PO BOX 346 UMKOMAAS KWAZULU-NATAL 4170
5)	Existing Licence Holder: NOT APPLICABLE ID NO. NOT APPLICABLE	6)	Existing Licence Holder Address: NOT APPLICABLE
7)	Type of application: NEW OPERATING LICENCE	8)	Operating Licence Number: NOTAVAILABLE
9)	Vehicle Type: MIDIBUS	10)	1 X 22 (SEATED) + 0 (STANDING)
11)	Region: NINGIZMU 1		
12.1	<p>2206SV2206LS00055022 - MAGABHENI TO DURBAN</p> <p>FROM MAGABHENI TAXI RANK SIDIYA HIGHWAY TURN RIGHT PICK AND DROP IN THE TOWNSHIP TURN LEFT P197 PICK AND DROP. TURN FIRST RIGHT P97 PICK AND DROP, TURN LEFT R102 AT EMAKETHE EBOMVU, DROP ONLY. TURN LEFT P578 DROP, TURN RIGHT N2 (128), LEFT M4 INKOSI ALBERT LUTHULI FREEWAY STRAIGHT TO BROOK STREET. RANK 68. PROCEED WITH R102 DROP TO WINKLESPRUIT, TURN LEFT R603, TURN RIGHT N2 FREEWAY, TURN M4 INKOSI ALBERT LUTHULI TO BROOK STREET RANK68. FROM P197, RIGHT TURN P578 DROP ONLY, TURN LEFT TO N2 (128), TURN LEFT M4 INKOSI ALBERT LUTHULI FREEWAY STRAIGHT TO BROOK STREET RANK 68.</p> <p>ALTERNATIVE ROUTE.</p> <p>FROM MAGABHENI TAXI RANK RIGHT SIDIYA HIGHWAY PICK AND DROP, TURN RIGHT P197 PICK AND DROP, TURN LEFT D300 TO IFRACOM RAILWAY STATION, TURN LEFT R102 DROP TURN, LEFT P97 DROP, TURN RIGHT P197 PICK AND DROP, RIGHT P578 OR R603 DROP LEFT N2 FREEWAY, TURN RIGHT ADAMS ROAD AMANZIMTOTI, TURN RIGHT R102 KINGSWAY ROAD, TURN AROUND AT AMANZIMTOTI RAILWAY STATION, PROCEED WITH R102 /KINGSWAYO, ROAD STRAIGHT TO PROSPECTON ROAD BECOMING R102, TURN LEFT OLD MAIN ROAD, RIGHT INWABI ROAD, LEFT THOMAS LANE- ISIPHINGO RANK. BACK TO N2 NORTHBOUND, TURN LEFT TO M4/ INKOSI ALBERT LUTHULI, LEFT HIMALAYAS ROAD DROP OUT ONLY, TURN RIGHT SOUTH RIGHT SOUTH COAST ROAD, TURN LEFT M7, RIGHT M5/SARNIA ROAD BECOMING UMBILO ROAD, TURN RIGHT GALE STREET, TURN RIGHT BEREA ROAD, STRAIGHT TO WEST STREET, LEFT BROOK STREET RANK 68.</p>		
12.2	<p>2206SV2206SW00055024 - MAGABHENI TO UMKOMAAS</p> <p>FROM MAGABHENI TAXI RANK, TURN LEFT SIDIYA HIGHWAY, TURN RIGHT P197, TURN LEFT P541, TURN LEFT PP78 SHERPSTONE ROAD AND MACLEAN ROAD, RANK AT UMKOMAAS RAILWAY STATION AND RETURN ON THE SAME ROUTE.</p>		
12.3	<p>2206SV2209WC00055023 - MAGABHENI TO ISIPHINGO</p> <p>THE ROUTES ARE SAME AS TO DURBAN BUT ISIPHINGO IS THE DESTINATION. ON N2 NORTHBOUND, TURN LEFT JOYNER ROAD BECOMING JEFFELS ROAD, LEFT JEFFELS ROAD, RIGHT OLD MAIN ROAD, LEFT INWABI ROAD, LEFT THOMAS LANE TO THE RANK. OR N2 NORTHBOUND, TURN RIGHT JOYNER ROAD, TURN LEFT PROSPECTION ROAD BECOMING R102, TURN LEFT OLD MAIN ROAD, TURN RIGHT INWABI ROAD, ROAD, TURN LEFT THOMAS LANE TO THE RANK AND RETURN ALONG THE SAME ROUTE</p>		



transport

Department:
Transport
Province of KwaZulu-Natal

GAZETTE

LGKZNG09-2019-MAY

REGION: ALL

1)	Application Number: APP0111360	2)	Gazette Number: LGKZNG09-2019-MAY
3)	Applicant: SJ MKHIZE ID NO. 7704025577081 Association: THUTHUKANIMATHULI TAXI ASSOCIATION	4)	Applicant Address: PO BOX 346 UMKOMAAS KWAZULU-NATAL 4170
5)	Existing Licence Holder: NOT APPLICABLE ID NO. NOT APPLICABLE	6)	Existing Licence Holder Address: NOT APPLICABLE
7)	Type of application: NEW OPERATING LICENCE	8)	Operating Licence Number: NOTAVAILABLE
9)	Vehicle Type: MINIBUS	10)	1 X 22 (SEATED) + 0 (STANDING)
11)	Region: NINGIZMU 1		
12.1	<p>2206SV2206LS00055022 - MAGABHENI TO DURBAN</p> <p>FROM MAGABHENI TAXI RANK SIDIYA HIGHWAY TURN RIGHT PICK AND DROP IN THE TOWNSHIP TURN LEFT P197 PICK AND DROP. TURN FIRST RIGHT P97 PICK AND DROP, TURN LEFT R102 AT EMAKETHE EBOMVU, DROP ONLY. TURN LEFT P578 DROP, TURN RIGHT N2 (128), LEFT M4 INKOSI ALBERT LUTHULI FREEWAY STRAIGHT TO BROOK STREET. RANK 68. PROCEED WITH R102 DROP TO WINKLESPRUIT, TURN LEFT R603, TURN RIGHT N2 FREEWAY, TURN M4 INKOSI ALBERT LUTHULI TO BROOK STREET RANK68. FROM P197, RIGHT TURN P578 DROP ONLY, TURN LEFT TO N2 (128), TURN LEFT M4 INKOSI ALBERT LUTHULI FREEWAY STRAIGHT TO BROOK STREET RANK 68.</p> <p>ALTERNATIVE ROUTE.</p> <p>FROM MAGABHENI TAXI RANK RIGHT SIDIYA HIGHWAY PICK AND DROP, TURN RIGHT P197 PICK AND DROP, TURN LEFT D300 TO IFRACOM RAILWAY STATION, TURN LEFT R102 DROP TURN, LEFT P97 DROP, TURN RIGHT P197 PICK AND DROP, RIGHT P578 OR R603 DROP LEFT N2 FREEWAY, TURN RIGHT ADAMS ROAD AMANZIMTOTI, TURN RIGHT R102 KINGSWAY ROAD, TURN AROUND AT AMANZIMTOTI RAILWAY STATION, PROCEED WITH R102 /KINGSWAYO, ROAD STRAIGHT TO PROSPECTON ROAD BECOMING R102, TURN LEFT OLD MAIN ROAD, RIGHT INWABI ROAD, LEFT THOMAS LANE-ISIPHINGO RANK. BACK TO N2 NORTHBOUND, TURN LEFT TO M4/ INKOSI ALBERT LUTHULI, LEFT HIMALAYAS ROAD DROP OUT ONLY, TURN RIGHT SOUTH RIGHT SOUTH COAST ROAD, TURN LEFT M7, RIGHT M5/SARNIA ROAD BECOMING UMBILO ROAD, TURN RIGHT GALE STREET, TURN RIGHT BEREA ROAD, STRAIGHT TO WEST STREET, LEFT BROOK STREET RANK 68.</p>		
12.2	<p>2206SV2206SW00055024 - MAGABHENI TO UMKOMAAS</p> <p>FROM MAGABHENI TAXI RANK, TURN LEFT SIDIYA HIGHWAY, TURN RIGHT P197, TURN LEFT P541, TURN LEFT PP78 SHERPSTONE ROAD AND MACLEAN ROAD, RANK AT UMKOMAAS RAILWAY STATION AND RETURN ON THE SAME ROUTE.</p>		
12.3	<p>2206SV2209WC00055023 - MAGABHENI TO ISIPHINGO</p> <p>THE ROUTES ARE SAME AS TO DURBAN BUT ISIPHINGO IS THE DESTINATION. ON N2 NORTHBOUND, TURN LEFT JOYNER ROAD BECOMING JEFFELS ROAD, LEFT JEFFELS ROAD, RIGHT OLD MAIN ROAD, LEFT INWABI ROAD, LEFT THOMAS LANE TO THE RANK. OR N2 NORTHBOUND, TURN RIGHT JOYNER ROAD, TURN LEFT PROSPECTION ROAD BECOMING R102, TURN LEFT OLD MAIN ROAD, TURN RIGHT INWABI ROAD, ROAD, TURN LEFT THOMAS LANE TO THE RANK AND RETURN ALONG THE SAME ROUTE</p>		



transport

Department:
Transport
Province of KwaZulu-Natal

GAZETTE

LGKZNG09-2019-MAY

REGION: ALL

1) Application Number: APP0111361	2) Gazette Number: LGKZNG09-2019-MAY
3) Applicant: LE NTULI ID NO. 7206060786080 Association: MPUMALANGA AND DISTRICT TAXI ASSOCIATION	4) Applicant Address: A954 MAGWAZA RD MPUMALANGA 3699
5) Existing Licence Holder: XL NTULI ID NO. 6907245528088	6) Existing Licence Holder Address: P O BOX11701 HAMMERSDALE KWAZULU NATAL KWA-ZULU NATAL 3700
7) Type of application: DECEASED TRANSFER AND NEW OPERATING LICENCE	8) Operating Licence Number: LKNKZN0110926
9) Vehicle Type: MINIBUS TAXI	10) 1 X 9-16 (SEATED) + 0 (STANDING)
11) Region: DURBAN WEST	
12.1	<p>22065P22068T10052032 - MPUMALANGA - PIETERMARITZBURG (VIA CHURCH STREET).</p> <p>INBOUND: FROM MPUMALANGA, P385, N3, N3/P338 (UMLAAS ROAD) INTERCHANGE, N3, MARKET ROAD INTERCHANGE, N3, BHAMBATHA (GREYTOWN), CHURCH, MASUKWANA (EAST), BOOM STREET TO BOOM / RETIEF TAXI TERMINAL (KPC0013).</p> <p>OUTBOUND: FROM BOOM / TAXI TERMINAL (KPC0013), BOOM STREET, MASUKWANA STREET (EAST), ECHO ROAD, ORTHMANN, N3, N3/P338 (UMLAAS ROAD), INTERCHANGE, N3, P385.</p> <p>ALTERNATIVE – INBOUND</p> <p>(A) P385, N3, P418, CHURCH STREET, VR PLANK SQUARE (CAMPERDOWN TAXI RANK KPX0021, VR PLANK SQUARE, SHEPSTONE, BISHOP, P418, N3 / P338 (UMLAAS ROAD) INTERCHANGE, N3, MARKET ROAD INTERCHANGE, N3, BHAMBATHA (GREYTOWN), CHURCH STREET, MASUKWANA (EAST), BOOM.</p> <p>(B) P385, N3, P418, CHURCH STREET, VR PLANK SQUARE (CAMPERDOWN TAXI RANK KPX 0021), VR PLANK SQUARE, SHEPSTONE, BISHOP, P418, N3 / P338 (UMLAAS ROAD), INTERCHANGE, N3, MARKET ROAD INTERCHANGE, N3, ARMITAGE, CHATTERTON, BOSHOF, BOOM STREET, RETIEF STREET, PIETERMARITZ STREET, PINE STREET, BOOM STREET.</p> <p>ALTERNATIVE – OUTBOUND,</p> <p>(A) BOOM STREET, MASUKWANA (EAST), ECHO, ORTHMANN, N3, N3 / P338 (UMLAAS ROAD) INTERCHANGE, P418, CHURCH STREET, VR PLANK SQUARE, SHEPSTONE, BISHOP, P418, N3, P385.</p> <p>RESTRICTIONS: ALONG MARKET ROAD, OFF-RAMP TO MARKET ROAD, ON-RAMP, ONLY OFFLOADING OF PASSENGERS IS PERMITTED. THE LOADING OF PASSENGERS ALONG THIS SECTION OF THE ROUTE IS NOT PERMITTED.</p>
12.2	<p>22065P22065F10052033 - MPUMALANGA – CAMPERDOWN.</p> <p>INBOUND: FROM MPUMALANGA. ROUTE: P385, N3, P418, CHURCH STREET, VR PLANK SQUARE TO CAMPERDOWN TAXI RANK – ADJACENT TO CAMPERDOWN STATION (KPC 0021).</p> <p>OUTBOUND: FROM CAMPERDOWN TAXI RANK – ADJACENT TO CAMPERDOWN STATION (KPC0021) ROUTE: VR PLANK SQUARE, SHEPSTONE, BISHOP, P418, N3, P385 TO MPUMALANGA.</p>
12.3	<p>22065K22065K00052050 - CHARTER SERVICE</p> <p>FROM MPUMALANGA TAXI RANK TO POINT WITHIN THE PROVINCE OF KZN ONLY.NO PICKING UP OR SETTING DOWN OF PASSENGERS EN ROUTE.</p>



transport

Department:
Transport
Province of KwaZulu-Natal

GAZETTE

LGKZNG09-2019-MAY

REGION: ALL

1) Application Number: APP0111366	2) Gazette Number: LGKZNG09-2019-MAY
3) Applicant: LB NXUMALO ID NO. 8002105456089 Association: THUTHUKANIMATHULI TAXI ASSOCIATION	4) Applicant Address: PO BOX 110 UMKOMAAS 4170
5) Existing Licence Holder: NOT APPLICABLE ID NO. NOT APPLICABLE	6) Existing Licence Holder Address: NOT APPLICABLE
7) Type of application: NEW OPERATING LICENCE	8) Operating Licence Number: NOTAVAILABLE
9) Vehicle Type: MINIBUS	10) 1 X 14 (SEATED) + 0 (STANDING)
11) Region: NINGIZMU 1	
12.1	<p>2206SV2206LS00055022 - MAGABHENI TO DURBAN</p> <p>FROM MAGABHENI TAXI RANK SIDIYA HIGHWAY TURN RIGHT PICK AND DROP IN THE TOWNSHIP TURN LEFT P197 PICK AND DROP. TURN FIRST RIGHT P97 PICK AND DROP, TURN LEFT R102 AT EMAKETHE EBOMVU, DROP ONLY. TURN LEFT P578 DROP, TURN RIGHT N2 (128), LEFT M4 INKOSI ALBERT LUTHULI FREEWAY STRAIGHT TO BROOK STREET. RANK 68. PROCEED WITH R102 DROP TO WINKLESPRUIT, TURN LEFT R603, TURN RIGHT N2 FREEWAY, TURN M4 INKOSI ALBERT LUTHULI TO BROOK STREET RANK68. FROM P197, RIGHT TURN P578 DROP ONLY, TURN LEFT TO N2 (128), TURN LEFT M4 INKOSI ALBERT LUTHULI FREEWAY STRAIGHT TO BROOK STREET RANK 68.</p> <p>ALTERNATIVE ROUTE.</p> <p>FROM MAGABHENI TAXI RANK RIGHT SIDIYA HIGHWAY PICK AND DROP, TURN RIGHT P197 PICK AND DROP, TURN LEFT D300 TO IFRACOM RAILWAY STATION, TURN LEFT R102 DROP TURN, LEFT P97 DROP, TURN RIGHT P197 PICK AND DROP, RIGHT P578 OR R603 DROP LEFT N2 FREEWAY, TURN RIGHT ADAMS ROAD AMANZIMTOTI, TURN RIGHT R102 KINGSWAY ROAD, TURN AROUND AT AMANZIMTOTI RAILWAY STATION, PROCEED WITH R102 /KINGSWAY, ROAD STRAIGHT TO PROSPECTON ROAD BECOMING R102, TURN LEFT OLD MAIN ROAD, RIGHT INWABI ROAD, LEFT THOMAS LANE- ISIPHINGO RANK. BACK TO N2 NORTHBOUND, TURN LEFT TO M4/ INKOSI ALBERT LUTHULI, LEFT HIMALAYAS ROAD DROP OUT ONLY, TURN RIGHT SOUTH RIGHT SOUTH COAST ROAD, TURN LEFT M7, RIGHT M5/SARNIA ROAD BECOMING UMBILO ROAD, TURN RIGHT GALE STREET, TURN RIGHT BEREA ROAD, STRAIGHT TO WEST STREET, LEFT BROOK STREET RANK 68.</p>
12.2	<p>2206SV2206SW00055024 - MAGABHENI TO UMKOMAAS</p> <p>FROM MAGABHENI TAXI RANK, TURN LEFT SIDIYA HIGHWAY, TURN RIGHT P197, TURN LEFT P541, TURN LEFT PP78 SHERPSTONE ROAD AND MACLEAN ROAD, RANK AT UMKOMAAS RAILWAY STATION AND RETURN ON THE SAME ROUTE.</p>
12.3	<p>2206SV2209WC00055023 - MAGABHENI TO ISIPHINGO</p> <p>THE ROUTES ARE SAME AS TO DURBAN BUT ISIPHINGO IS THE DESTINATION. ON N2 NORTHBOUND, TURN LEFT JOYNER ROAD BECOMING JEFFELS ROAD, LEFT JEFFELS ROAD, RIGHT OLD MAIN ROAD, LEFT INWABI ROAD, LEFT THOMAS LANE TO THE RANK. OR N2 NORTHBOUND, TURN RIGHT JOYNER ROAD, TURN LEFT PROSPECTION ROAD BECOMING R102, TURN LEFT OLD MAIN ROAD, TURN RIGHT INWABI ROAD, ROAD, TURN LEFT THOMAS LANE TO THE RANK AND RETURN ALONG THE SAME ROUTE</p>



transport

Department:
Transport
Province of KwaZulu-Natal

GAZETTE

LGKZNG09-2019-MAY

REGION: ALL

1) Application Number: APP0111451	2) Gazette Number: LGKZNG09-2019-MAY
3) Applicant: DF MNCWABE ID NO. 4808245629086 Association: THUTHUKANIMATHULI TAXI ASSOCIATION	4) Applicant Address: P O BOX 40412 UMKOMAAS 4170
5) Existing Licence Holder: NOT APPLICABLE ID NO. NOT APPLICABLE	6) Existing Licence Holder Address: NOT APPLICABLE
7) Type of application: NEW OPERATING LICENCE	8) Operating Licence Number: NOTAVAILABLE
9) Vehicle Type: MINIBUS	10) 1 X 15 (SEATED) + 0 (STANDING)
11) Region: NINGIZMU 1	
12.1	<p>2206SV2206LS00055022 - MAGABHENI TO DURBAN</p> <p>FROM MAGABHENI TAXI RANK SIDIYA HIGHWAY TURN RIGHT PICK AND DROP IN THE TOWNSHIP TURN LEFT P197 PICK AND DROP. TURN FIRST RIGHT P97 PICK AND DROP, TURN LEFT R102 AT EMAKETHE EBOMVU, DROP ONLY. TURN LEFT P578 DROP, TURN RIGHT N2 (128), LEFT M4 INKOSI ALBERT LUTHULI FREEWAY STRAIGHT TO BROOK STREET. RANK 68. PROCEED WITH R102 DROP TO WINKLESPRUIT, TURN LEFT R603, TURN RIGHT N2 FREEWAY, TURN M4 INKOSI ALBERT LUTHULI TO BROOK STREET RANK68. FROM P197, RIGHT TURN P578 DROP ONLY, TURN LEFT TO N2 (128), TURN LEFT M4 INKOSI ALBERT LUTHULI FREEWAY STRAIGHT TO BROOK STREET RANK 68.</p> <p>ALTERNATIVE ROUTE.</p> <p>FROM MAGABHENI TAXI RANK RIGHT SIDIYA HIGHWAY PICK AND DROP, TURN RIGHT P197 PICK AND DROP, TURN LEFT D300 TO IFRACOM RAILWAY STATION, TURN LEFT R102 DROP TURN, LEFT P97 DROP, TURN RIGHT P197 PICK AND DROP, RIGHT P578 OR R603 DROP LEFT N2 FREEWAY, TURN RIGHT ADAMS ROAD AMANZIMTOTI, TURN RIGHT R102 KINGSWAY ROAD, TURN AROUND AT AMANZIMTOTI RAILWAY STATION, PROCEED WITH R102 /KINGSWAY, ROAD STRAIGHT TO PROSPECTON ROAD BECOMING R102, TURN LEFT OLD MAIN ROAD, RIGHT INWABI ROAD, LEFT THOMAS LANE- ISIPHINGO RANK. BACK TO N2 NORTHBOUND, TURN LEFT TO M4/ INKOSI ALBERT LUTHULI, LEFT HIMALAYAS ROAD DROP OUT ONLY, TURN RIGHT SOUTH RIGHT SOUTH COAST ROAD, TURN LEFT M7, RIGHT M5/SARNIA ROAD BECOMING UMBILO ROAD, TURN RIGHT GALE STREET, TURN RIGHT BEREA ROAD, STRAIGHT TO WEST STREET, LEFT BROOK STREET RANK 68.</p>
12.2	<p>2206SV2206SW00055024 - MAGABHENI TO UMKOMAAS</p> <p>FROM MAGABHENI TAXI RANK, TURN LEFT SIDIYA HIGHWAY, TURN RIGHT P197, TURN LEFT P541, TURN LEFT PP78 SHERPSTONE ROAD AND MACLEAN ROAD, RANK AT UMKOMAAS RAILWAY STATION AND RETURN ON THE SAME ROUTE.</p>
12.3	<p>2206SV2209WC00055023 - MAGABHENI TO ISIPHINGO</p> <p>THE ROUTES ARE SAME AS TO DURBAN BUT ISIPHINGO IS THE DESTINATION. ON N2 NORTHBOUND, TURN LEFT JOYNER ROAD BECOMING JEFFELS ROAD, LEFT JEFFELS ROAD, RIGHT OLD MAIN ROAD, LEFT INWABI ROAD, LEFT THOMAS LANE TO THE RANK. OR N2 NORTHBOUND, TURN RIGHT JOYNER ROAD, TURN LEFT PROSPECTION ROAD BECOMING R102, TURN LEFT OLD MAIN ROAD, TURN RIGHT INWABI ROAD, ROAD, TURN LEFT THOMAS LANE TO THE RANK AND RETURN ALONG THE SAME ROUTE</p>



transport

Department:
Transport
Province of KwaZulu-Natal

GAZETTE

LGKZNG09-2019-MAY

REGION: ALL

1) Application Number: APP0111453	2) Gazette Number: LGKZNG09-2019-MAY
3) Applicant: DF MNCWABE ID NO. 4808245629086 Association: THUTHUKANIMATHULI TAXI ASSOCIATION	4) Applicant Address: P O BOX 40412 UMKOMAAS 4170
5) Existing Licence Holder: NOT APPLICABLE ID NO. NOT APPLICABLE	6) Existing Licence Holder Address: NOT APPLICABLE
7) Type of application: NEW OPERATING LICENCE	8) Operating Licence Number: NOTAVAILABLE
9) Vehicle Type: MINIBUS	10) 1 X 15 (SEATED) + 0 (STANDING)
11) Region: NINGIZMU 1	
12.1	<p>2206SV2206LS00055022 - MAGABHENI TO DURBAN</p> <p>FROM MAGABHENI TAXI RANK SIDIYA HIGHWAY TURN RIGHT PICK AND DROP IN THE TOWNSHIP TURN LEFT P197 PICK AND DROP. TURN FIRST RIGHT P97 PICK AND DROP, TURN LEFT R102 AT EMAKETHE EBOMVU, DROP ONLY. TURN LEFT P578 DROP, TURN RIGHT N2 (128), LEFT M4 INKOSI ALBERT LUTHULI FREEWAY STRAIGHT TO BROOK STREET. RANK 68. PROCEED WITH R102 DROP TO WINKLESPRUIT, TURN LEFT R603, TURN RIGHT N2 FREEWAY, TURN M4 INKOSI ALBERT LUTHULI TO BROOK STREET RANK68. FROM P197, RIGHT TURN P578 DROP ONLY, TURN LEFT TO N2 (128), TURN LEFT M4 INKOSI ALBERT LUTHULI FREEWAY STRAIGHT TO BROOK STREET RANK 68.</p> <p>ALTERNATIVE ROUTE.</p> <p>FROM MAGABHENI TAXI RANK RIGHT SIDIYA HIGHWAY PICK AND DROP, TURN RIGHT P197 PICK AND DROP, TURN LEFT D300 TO IFRACOM RAILWAY STATION, TURN LEFT R102 DROP TURN, LEFT P97 DROP, TURN RIGHT P197 PICK AND DROP, RIGHT P578 OR R603 DROP LEFT N2 FREEWAY, TURN RIGHT ADAMS ROAD AMANZIMTOTI, TURN RIGHT R102 KINGSWAY ROAD, TURN AROUND AT AMANZIMTOTI RAILWAY STATION, PROCEED WITH R102 /KINGSWAY, ROAD STRAIGHT TO PROSPECTON ROAD BECOMING R102, TURN LEFT OLD MAIN ROAD, RIGHT INWABI ROAD, LEFT THOMAS LANE- ISIPHINGO RANK. BACK TO N2 NORTHBOUND, TURN LEFT TO M4/ INKOSI ALBERT LUTHULI, LEFT HIMALAYAS ROAD DROP OUT ONLY, TURN RIGHT SOUTH RIGHT SOUTH COAST ROAD, TURN LEFT M7, RIGHT M5/SARNIA ROAD BECOMING UMBILO ROAD, TURN RIGHT GALE STREET, TURN RIGHT BEREA ROAD, STRAIGHT TO WEST STREET, LEFT BROOK STREET RANK 68.</p>
12.2	<p>2206SV2206SW00055024 - MAGABHENI TO UMKOMAAS</p> <p>FROM MAGABHENI TAXI RANK, TURN LEFT SIDIYA HIGHWAY, TURN RIGHT P197, TURN LEFT P541, TURN LEFT PP78 SHERPSTONE ROAD AND MACLEAN ROAD, RANK AT UMKOMAAS RAILWAY STATION AND RETURN ON THE SAME ROUTE.</p>
12.3	<p>2206SV2209WC00055023 - MAGABHENI TO ISIPHINGO</p> <p>THE ROUTES ARE SAME AS TO DURBAN BUT ISIPHINGO IS THE DESTINATION. ON N2 NORTHBOUND, TURN LEFT JOYNER ROAD BECOMING JEFFELS ROAD, LEFT JEFFELS ROAD, RIGHT OLD MAIN ROAD, LEFT INWABI ROAD, LEFT THOMAS LANE TO THE RANK. OR N2 NORTHBOUND, TURN RIGHT JOYNER ROAD, TURN LEFT PROSPECTION ROAD BECOMING R102, TURN LEFT OLD MAIN ROAD, TURN RIGHT INWABI ROAD, ROAD, TURN LEFT THOMAS LANE TO THE RANK AND RETURN ALONG THE SAME ROUTE</p>



transport

Department:
Transport
Province of KwaZulu-Natal

GAZETTE

LGKZNG09-2019-MAY

REGION: ALL

1) Application Number: APP0111454	2) Gazette Number: LGKZNG09-2019-MAY
3) Applicant: L E NTULI ID NO. 7206060786080 Association: MPUMALANGA AND DISTRICT TAXI ASSOCIATION	4) Applicant Address: A954 MAGWAZA ROAD MPUMAMALANGA TOWNSHIP HAMMARSDALE 3700
5) Existing Licence Holder: XL NTULI ID NO. 6907245528088	6) Existing Licence Holder Address: P O BOX11701 HAMMARSDALE KWAZULU NATAL KWA-ZULU NATAL 3700
7) Type of application: DECEASED TRANSFER AND NEW OPERATING LICENCE	8) Operating Licence Number: LKNKZN0130745
9) Vehicle Type: MINIBUS	10) 1 X 12 (SEATED) + 0 (STANDING)
11) Region: DURBAN WEST	
12.1	<p>22065P22068T10052032 - MPUMALANGA - PIETERMARITZBURG (VIA CHURCH STREET).</p> <p>INBOUND: FROM MPUMALANGA, P385, N3, N3/P338 (UMLAAS ROAD) INTERCHANGE, N3, MARKET ROAD INTERCHANGE, N3, BHAMBATHA (GREYTOWN), CHURCH, MASUKWANA (EAST), BOOM STREET TO BOOM / RETIEF TAXI TERMINAL (KPC0013).</p> <p>OUTBOUND: FROM BOOM / TAXI TERMINAL (KPC0013), BOOM STREET, MASUKWANA STREET (EAST), ECHO ROAD, ORTHMANN, N3, N3/P338 (UMLAAS ROAD), INTERCHANGE, N3, P385.</p> <p>ALTERNATIVE – INBOUND</p> <p>(A) P385, N3, P418, CHURCH STREET, VR PLANK SQUARE (CAMPERDOWN TAXI RANK KPX0021, VR PLANK SQUARE, SHEPSTONE, BISHOP, P418, N3 / P338 (UMLAAS ROAD) INTERCHANGE, N3, MARKET ROAD INTERCHANGE, N3, BHAMBATHA (GREYTOWN), CHURCH STREET, MASUKWANA (EAST), BOOM.</p> <p>(B) P385, N3, P418, CHURCH STREET, VR PLANK SQUARE (CAMPERDOWN TAXI RANK KPX 0021), VR PLANK SQUARE, SHEPSTONE, BISHOP, P418, N3 / P338 (UMLAAS ROAD), INTERCHANGE, N3, MARKET ROAD INTERCHANGE, N3, ARMITAGE, CHATTERTON, BOSHOF, BOOM STREET, RETIEF STREET, PIETERMARITZ STREET, PINE STREET, BOOM STREET.</p> <p>ALTERNATIVE – OUTBOUND,</p> <p>(A) BOOM STREET, MASUKWANA (EAST), ECHO, ORTHMANN, N3, N3 / P338 (UMLAAS ROAD) INTERCHANGE, P418, CHURCH STREET, VR PLANK SQUARE, SHEPSTONE, BISHOP, P418, N3, P385.</p> <p>RESTRICTIONS: ALONG MARKET ROAD, OFF-RAMP TO MARKET ROAD, ON-RAMP, ONLY OFFLOADING OF PASSENGERS IS PERMITTED. THE LOADING OF PASSENGERS ALONG THIS SECTION OF THE ROUTE IS NOT PERMITTED.</p>
12.2	<p>22065P22065F10052033 - MPUMALANGA – CAMPERDOWN.</p> <p>INBOUND: FROM MPUMALANGA. ROUTE: P385, N3, P418, CHURCH STREET, VR PLANK SQUARE TO CAMPERDOWN TAXI RANK – ADJACENT TO CAMPERDOWN STATION (KPC 0021).</p> <p>OUTBOUND: FROM CAMPERDOWN TAXI RANK – ADJACENT TO CAMPERDOWN STATION (KPC0021) ROUTE: VR PLANK SQUARE, SHEPSTONE, BISHOP, P418, N3, P385 TO MPUMALANGA.</p>
12.3	<p>22065P22065Q00052034 - MPUMALANGA TAXI RANK TO CATO RIDGE AND ABBATOIR.</p> <p>FROM MPUMALANGA TAXI RANK – MEYIWA MAIN ROAD, TURN LEFT 2011 STREET, TURN RIGHT 74095 STREET, TURN LEFT P385 BECOMING R103/P1-3, TURN LEFT P423 / EDDY HAGAN, DRIVE INTO CATO RIDGE ABBATTOIR TAXI RANK AND RETURN BACK ON THE SAME ROUTE.</p>
12.4	<p>22065P22065P00052035 - MPUMALANGA TAXI RANK TO UMLAAS ROAD.</p> <p>INBOUND: FROM MPUMALANGA TAXI RANK, TURN RIGHT TO MEYIWA MAIN ROAD, TURN LEFT 2011 STREET, TURN RIGHT 74095 STREET, TURN LEFT P385, TURN LEFT R603. ROUTE: GEORGEDALE, CATO RIDGE, CAMPERDOWN DESTINATION UMLAAS ROAD.</p> <p>OUTBOUND: FROM UMLAAS ROAD, R603, N3, MPUMALANGA / INCHANGA / CATO RIDGE OFF-RAMP – JOIN R103, TURN RIGHT GEORGEDALE ROAD, MEYIWA MAIN ROAD. ROUTE: CAMPERDOWN, CATO RIDGE, GEORGEDALE DESTINATION MPUMALANGA TOWNSHIP (ALL SECTIONS INCLUDING EMALANGENI).</p>
12.5	<p>22065P22019O10052040 - MPUMALANGA TAXI RANK TO MATATIELE.</p> <p>INBOUND: FROM MPUMALANGA TAXI RANK, TURN RIGHT TO MEYIWA ROAD, TURN LEFT TO GEORGEDALE ROAD, JOIN R103, N3 TO PIETERMARITZBURG, AND TURN OFF TO R56 UMLAAS ROAD. ROUTE: RICHMOND, IXOPO, UMZIMKHULU, KOSTAD TO OFFLOAD MATATIELE, MARKET STREET, STATION ROAD, INTO MATATIELE TAXI RANK.</p> <p>OUTBOUND: FROM MATATIELE TAXI RANK, STATION ROAD, MARKET ROAD, 56 TO UMLAAS ROAD ROUTE: UMLAAS ROAD, CAMPERDOWN, CATO RIDGE GEORGEDALE TO MPUMALANGA TOWNSHIP AND EMALANGENI.</p>
12.6	<p>22065P22065P00052043 - MPUMALANGA TO HAMMARSDALE</p> <p>FROM (ORIGIN): MPUMALANGA TAXI RANK ON MEYIWA MAIN ROAD, TURN LEFT 2011 STREET, TURN RIGHT 74095 STREET, TURN RIGHT P385, RIGHT TURN KELLY ROAD, TURN LEFT ANDERSON ROAD ELANGENI INDUSTRIES AND RETURN BACK ON THE SAME ROUTE TO ALL UNITS WITHIN MPUMALANGA (INCLUDING EMALANGENI)</p>



transport

Department:
Transport
Province of KwaZulu-Natal

GAZETTE

LGKZNG09-2019-MAY

REGION: ALL

1) Application Number: APP0111455	2) Gazette Number: LGKZNG09-2019-MAY
3) Applicant: NK MZELEMU ID NO. 6806030451086 Association: THUTHUKANIMATHULI TAXI ASSOCIATION	4) Applicant Address: P O BOX 1134 UMKOMAAS KWA-ZULU NATAL 4170
5) Existing Licence Holder: NOT APPLICABLE ID NO. NOT APPLICABLE	6) Existing Licence Holder Address: NOT APPLICABLE
7) Type of application: NEW OPERATING LICENCE	8) Operating Licence Number: NOT AVAILABLE
9) Vehicle Type: MINIBUS	10) 1 X 15 (SEATED) + 0 (STANDING)
11) Region: NINGIZMU 1	
12.1	2206SV2206LS00055022 - MAGABHENI TO DURBAN FROM MAGABHENI TAXI RANK SIDIYA HIGHWAY TURN RIGHT PICK AND DROP IN THE TOWNSHIP TURN LEFT P197 PICK AND DROP. TURN FIRST RIGHT P97 PICK AND DROP, TURN LEFT R102 AT EMAKETHE EBOMVU, DROP ONLY. TURN LEFT P578 DROP, TURN RIGHT N2 (128), LEFT M4 INKOSI ALBERT LUTHULI FREEWAY STRAIGHT TO BROOK STREET. RANK 68. PROCEED WITH R102 DROP TO WINKLESPRUIT, TURN LEFT R603, TURN RIGHT N2 FREEWAY, TURN M4 INKOSI ALBERT LUTHULI TO BROOK STREET RANK 68. FROM P197, RIGHT TURN P578 DROP ONLY, TURN LEFT TO N2 (128), TURN LEFT M4 INKOSI ALBERT LUTHULI FREEWAY STRAIGHT TO BROOK STREET RANK 68. ALTERNATIVE ROUTE. FROM MAGABHENI TAXI RANK RIGHT SIDIYA HIGHWAY PICK AND DROP. TURN RIGHT P197 PICK AND DROP. TURN LEFT D300 TO IFRACOM RAILWAY STATION, TURN LEFT R102 DROP. TURN LEFT P97 DROP, TURN RIGHT P197 PICK AND DROP, RIGHT P578 OR R603 DROP LEFT N2 FREEWAY, TURN RIGHT ADAMS ROAD AMANZIMTOTI, TURN RIGHT R102 KINGSWAY ROAD, TURN AROUND AT AMANZIMTOTI RAILWAY STATION, PROCEED WITH R102 /KINGSWAY, ROAD STRAIGHT TO PROSPECTON ROAD BECOMING R102, TURN LEFT OLD MAIN ROAD, RIGHT INWABI ROAD, LEFT THOMAS LANE- ISIPHINGO RANK. BACK TO N2 NORTHBOUND, TURN LEFT TO M4/ INKOSI ALBERT LUTHULI, LEFT HIMALAYAS ROAD DROP OUT ONLY, TURN RIGHT SOUTH RIGHT SOUTH COAST ROAD, TURN LEFT M7, RIGHT M5/SARNIA ROAD BECOMING UMBILO ROAD, TURN RIGHT GALE STREET, TURN RIGHT BEREA ROAD, STRAIGHT TO WEST STREET, LEFT BROOK STREET RANK 68.
12.2	2206SV2206SW00055024 - MAGABHENI TO UMKOMAAS FROM MAGABHENI TAXI RANK, TURN LEFT SIDIYA HIGHWAY, TURN RIGHT P197, TURN LEFT P541, TURN LEFT PP78 SHERPSTONE ROAD AND MACLEAN ROAD, RANK AT UMKOMAAS RAILWAY STATION AND RETURN ON THE SAME ROUTE.
12.3	2206SV2209WC00055023 - MAGABHENI TO ISIPHINGO THE ROUTES ARE SAME AS TO DURBAN BUT ISIPHINGO IS THE DESTINATION. ON N2 NORTHBOUND, TURN LEFT JOYNER ROAD BECOMING JEFFELS ROAD, LEFT JEFFELS ROAD, RIGHT OLD MAIN ROAD, LEFT INWABI ROAD, LEFT THOMAS LANE TO THE RANK. OR N2 NORTHBOUND, TURN RIGHT JOYNER ROAD, TURN LEFT PROSPECTION ROAD BECOMING R102, TURN LEFT OLD MAIN ROAD, TURN RIGHT INWABI ROAD, ROAD, TURN LEFT THOMAS LANE TO THE RANK AND RETURN ALONG THE SAME ROUTE



transport

Department:
Transport
Province of KwaZulu-Natal

GAZETTE

LGKZNG09-2019-MAY

REGION: ALL

1) Application Number: APP0111460	2) Gazette Number: LGKZNG09-2019-MAY
3) Applicant: IAN BHEKIKHAYA MAPHUMULO ID NO. 5510295709086 Association: THUTHUKANIMATHULI TAXI ASSOCIATION	4) Applicant Address: P.O BOX 947 AMANZIMTOTI 4125
5) Existing Licence Holder: NOT APPLICABLE ID NO. NOT APPLICABLE	6) Existing Licence Holder Address: NOT APPLICABLE
7) Type of application: NEW OPERATING LICENCE	8) Operating Licence Number: NOTAVAILABLE
9) Vehicle Type: MINIBUS	10) 1 X 15 (SEATED) + 0 (STANDING)
11) Region: NINGIZMU 1	
12.1	<p>2206SV2206LS00055022 - MAGABHENI TO DURBAN</p> <p>FROM MAGABHENI TAXI RANK SIDIYA HIGHWAY TURN RIGHT PICK AND DROP IN THE TOWNSHIP TURN LEFT P197 PICK AND DROP. TURN FIRST RIGHT P97 PICK AND DROP, TURN LEFT R102 AT EMAKETHE EBOMVU, DROP ONLY. TURN LEFT P578 DROP, TURN RIGHT N2 (128), LEFT M4 INKOSI ALBERT LUTHULI FREEWAY STRAIGHT TO BROOK STREET. RANK 68. PROCEED WITH R102 DROP TO WINKLESPRUIT, TURN LEFT R603, TURN RIGHT N2 FREEWAY, TURN M4 INKOSI ALBERT LUTHULI TO BROOK STREET RANK68. FROM P197, RIGHT TURN P578 DROP ONLY, TURN LEFT TO N2 (128), TURN LEFT M4 INKOSI ALBERT LUTHULI FREEWAY STRAIGHT TO BROOK STREET RANK 68.</p> <p>ALTERNATIVE ROUTE.</p> <p>FROM MAGABHENI TAXI RANK RIGHT SIDIYA HIGHWAY PICK AND DROP, TURN RIGHT P197 PICK AND DROP, TURN LEFT D300 TO IFRACOM RAILWAY STATION, TURN LEFT R102 DROP TURN, LEFT P97 DROP, TURN RIGHT P197 PICK AND DROP, RIGHT P578 OR R603 DROP LEFT N2 FREEWAY, TURN RIGHT ADAMS ROAD AMANZIMTOTI, TURN RIGHT R102 KINGSWAY ROAD, TURN AROUND AT AMANZIMTOTI RAILWAY STATION, PROCEED WITH R102 /KINGSWAY, ROAD STRAIGHT TO PROSPECTION ROAD BECOMING R102, TURN LEFT OLD MAIN ROAD, RIGHT INWABI ROAD, LEFT THOMAS LANE- ISIPHINGO RANK. BACK TO N2 NORTHBOUND, TURN LEFT TO M4/ INKOSI ALBERT LUTHULI, LEFT HIMALAYAS ROAD DROP OUT ONLY, TURN RIGHT SOUTH RIGHT SOUTH COAST ROAD, TURN LEFT M7, RIGHT M5/SARNIA ROAD BECOMING UMBILO ROAD, TURN RIGHT GALE STREET, TURN RIGHT BEREA ROAD, STRAIGHT TO WEST STREET, LEFT BROOK STREET RANK 68.</p>
12.2	<p>2206SV2206SW00055024 - MAGABHENI TO UMKOMAAS</p> <p>FROM MAGABHENI TAXI RANK, TURN LEFT SIDIYA HIGHWAY, TURN RIGHT P197, TURN LEFT P541, TURN LEFT PP78 SHERPSTONE ROAD AND MACLEAN ROAD, RANK AT UMKOMAAS RAILWAY STATION AND RETURN ON THE SAME ROUTE.</p>
12.3	<p>2206SV2209WC00055023 - MAGABHENI TO ISIPHINGO</p> <p>THE ROUTES ARE SAME AS TO DURBAN BUT ISIPHINGO IS THE DESTINATION. ON N2 NORTHBOUND, TURN LEFT JOYNER ROAD BECOMING JEFFELS ROAD, LEFT JEFFELS ROAD, RIGHT OLD MAIN ROAD, LEFT INWABI ROAD, LEFT THOMAS LANE TO THE RANK. OR N2 NORTHBOUND, TURN RIGHT JOYNER ROAD, TURN LEFT PROSPECTION ROAD BECOMING R102, TURN LEFT OLD MAIN ROAD, TURN RIGHT INWABI ROAD, ROAD, TURN LEFT THOMAS LANE TO THE RANK AND RETURN ALONG THE SAME ROUTE</p>



transport

Department:
Transport
Province of KwaZulu-Natal

GAZETTE

LGKZNG09-2019-MAY

REGION: ALL

1) Application Number: APP0111461	2) Gazette Number: LGKZNG09-2019-MAY
3) Applicant: DN GOBA ID NO. 5707305744083 Association: THUTHUKANIMATHULI TAXI ASSOCIATION	4) Applicant Address: 100403 EMGANGENI VILLAGE AMANZIMTOTI 4126
5) Existing Licence Holder: NOT APPLICABLE ID NO. NOT APPLICABLE	6) Existing Licence Holder Address: NOT APPLICABLE
7) Type of application: NEW OPERATING LICENCE	8) Operating Licence Number: NOTAVAILABLE
9) Vehicle Type: MINIBUS	10) 1 X 15 (SEATED) + 0 (STANDING)
11) Region: NINGIZMU 1	
12.1	<p>2206SV2206LS00055022 - MAGABHENI TO DURBAN</p> <p>FROM MAGABHENI TAXI RANK SIDIYA HIGHWAY TURN RIGHT PICK AND DROP IN THE TOWNSHIP TURN LEFT P197 PICK AND DROP. TURN FIRST RIGHT P97 PICK AND DROP, TURN LEFT R102 AT EMAKETHE EBOMVU, DROP ONLY. TURN LEFT P578 DROP, TURN RIGHT N2 (128), LEFT M4 INKOSI ALBERT LUTHULI FREEWAY STRAIGHT TO BROOK STREET. RANK 68. PROCEED WITH R102 DROP TO WINKLESPRUIT, TURN LEFT R603, TURN RIGHT N2 FREEWAY, TURN M4 INKOSI ALBERT LUTHULI TO BROOK STREET RANK68. FROM P197, RIGHT TURN P578 DROP ONLY, TURN LEFT TO N2 (128), TURN LEFT M4 INKOSI ALBERT LUTHULI FREEWAY STRAIGHT TO BROOK STREET RANK 68.</p> <p>ALTERNATIVE ROUTE.</p> <p>FROM MAGABHENI TAXI RANK RIGHT SIDIYA HIGHWAY PICK AND DROP, TURN RIGHT P197 PICK AND DROP, TURN LEFT D300 TO IFRACOM RAILWAY STATION, TURN LEFT R102 DROP TURN, LEFT P97 DROP, TURN RIGHT P197 PICK AND DROP, RIGHT P578 OR R603 DROP LEFT N2 FREEWAY, TURN RIGHT ADAMS ROAD AMANZIMTOTI, TURN RIGHT R102 KINGSWAY ROAD, TURN AROUND AT AMANZIMTOTI RAILWAY STATION, PROCEED WITH R102 /KINGSWAY, ROAD STRAIGHT TO PROSPECTON ROAD BECOMING R102, TURN LEFT OLD MAIN ROAD, RIGHT INWABI ROAD, LEFT THOMAS LANE- ISIPHINGO RANK. BACK TO N2 NORTHBOUND, TURN LEFT TO M4/ INKOSI ALBERT LUTHULI, LEFT HIMALAYAS ROAD DROP OUT ONLY, TURN RIGHT SOUTH RIGHT SOUTH COAST ROAD, TURN LEFT M7, RIGHT M5/SARNIA ROAD BECOMING UMBILO ROAD, TURN RIGHT GALE STREET, TURN RIGHT BEREA ROAD, STRAIGHT TO WEST STREET, LEFT BROOK STREET RANK 68.</p>
12.2	<p>2206SV2206SW00055024 - MAGABHENI TO UMKOMAAS</p> <p>FROM MAGABHENI TAXI RANK, TURN LEFT SIDIYA HIGHWAY, TURN RIGHT P197, TURN LEFT P541, TURN LEFT PP78 SHERPSTONE ROAD AND MACLEAN ROAD, RANK AT UMKOMAAS RAILWAY STATION AND RETURN ON THE SAME ROUTE.</p>
12.3	<p>2206SV2209WC00055023 - MAGABHENI TO ISIPHINGO</p> <p>THE ROUTES ARE SAME AS TO DURBAN BUT ISIPHINGO IS THE DESTINATION. ON N2 NORTHBOUND, TURN LEFT JOYNER ROAD BECOMING JEFFELS ROAD, LEFT JEFFELS ROAD, RIGHT OLD MAIN ROAD, LEFT INWABI ROAD, LEFT THOMAS LANE TO THE RANK. OR N2 NORTHBOUND, TURN RIGHT JOYNER ROAD, TURN LEFT PROSPECTION ROAD BECOMING R102, TURN LEFT OLD MAIN ROAD, TURN RIGHT INWABI ROAD, ROAD, TURN LEFT THOMAS LANE TO THE RANK AND RETURN ALONG THE SAME ROUTE</p>



transport

Department:
Transport
Province of KwaZulu-Natal

GAZETTE

LGKZNG09-2019-MAY

REGION: ALL

1) Application Number: APP0111479	2) Gazette Number: LGKZNG09-2019-MAY
3) Applicant: ZF MKHIZE ID NO. 5501080611082 Association: ISIPINGO-DURBAN TAXI ASSOCIATION	4) Applicant Address: N 610 UMLAZI T/SHIP P O UMLAZI DURBAN KWA-ZULU NATAL 4000
5) Existing Licence Holder: NOT APPLICABLE ID NO. NOT APPLICABLE	6) Existing Licence Holder Address: NOT APPLICABLE
7) Type of application: NEW OPERATING LICENCE	8) Operating Licence Number: LKNKZN0121185
9) Vehicle Type: MINIBUS	10) 1 X 15 (SEATED) + 0 (STANDING)
11) Region: NINGIZMU 1	
12.1	<p>21004R21004R00049471 - CONDITIONS</p> <p>1.PASSENGERS MAY BE PICKED UP AND/OR SET DOWN ONLY AT DESIGNATED TAXI RANK OR TAXI STOP, WHICH SHALL EXCLUDE BUS STOPS.</p> <p>2.ON THE IN BOUND TRIP TO DURBAN, NO PASSENGERS MAY BE PICKED UP EN ROUTE FROM ENTERING THE N2, UNTIL REACHING RANK 49 AND Z TAXI RANKS.</p> <p>3.ON THE RETURN TRIP TO ISIPINGO, NO PASSENGERS MAY BE SET DOWN UNTIL REACING PROSPECTION OR ISIPINGO.</p> <p>4.ENTRY OR RANKING ON PRIVATE PROPERTY IS NOT PERMITTED WITHOUT WRITTEN PERMISSION OF THE LANDLORD, A COPY OF WHICH MUST BE SUPPLIED TO THE BOARD.</p> <p>5.WITHOUT HAVING ENTERED INTO AN AGREEMENT WITH OTHER OPERATORS ON A COMMON ROUTE, AS CONTEMPLATED BY SECTION 88(2)(B) OF ACT 22 OF 2000, THE PICKING UP OR SETTING DOWN OF PASSENGERS ON SUCH ROUTE IS NOT PERMITTED. A COPY OF SUCH AGREEMENT MUST BE SUPPLIED TO THE BOARD.</p> <p>6.AT RANKS, WHETHER ON – STREET OR OFF – STREET, ONLY THE TAXIS THAT CAN BE ACCOMODATED IN THE DEMARCATED AREA MAY OCCUPY THE RANK, EXCESS VEHICLES MUST HOLD ELSEWHERE AT DESIGNATED HOLDING AREAS.</p> <p>7.RANK PERMITS OR LETTERS OF AUTHORITY MUST BE PRODUCED IN RESPECT OF ALL RANKS IN MUNICIPAL AREAS, IN PARTICULAR MAJOR TOWNS AND CITIES.</p> <p>8.THE ALLOCATION OF ANY ROUTE OR PORTION OF A ROUTE IS SUBJECT TO THE CONDITION THAT IT HAS BEEN APPROVED AND ALLOCATED IN GOOD FAITH AND THAT SUCH ROUTE WILL BE INVALID SHOULD IT TRANSPIRE THAT THE ROUTE OR PORTION THEREOF WILL, OR HAS CAUSED CONFLICT DUE TO IT HAVING BEEN APPROVED BASED ON INCORRECT OR FALSE INFORMATION SUPPLIED TO THE BOARD OR AS A RESULT OF AN ERROR. IN SUCH INSTANCE THE OPERATING LICENCE MUST BE RETURNED TO THE BOARD FOR CORRECTION.</p> <p>9.THE VEHICLE MUST BE COVERED BY MOTOR VEHICLE INSURANCE AS WELL AS PERSONAL LIABILITY INSURANCE.</p>
12.2	<p>2209WC21004R00049472 - ISIPINGO TO DURBAN</p> <p>FROM ISIPINGO TAXI RANK ON ALEXANDER AVENUE, TURN RIGHT INTO ALEXANDER AVENUE TURN LEFT INTO THOMAS LANE. RIGHT INTO CHURCH LANE, LEFT INTO OLD MAIN ROAD, RIGHT INTO PROSPECTION ROAD (R102). LEFT INTO N2, LEFT INTO M4, LEFT INTO MOORE ROAD, RIGHT INTO SYDNEY ROAD, INTO WARWICK AVENUE, RIGHT WEST STREET TO THEATRE LANE TAXI RANK (Z) OR PROCEED ALONG WEST STREET, LEFT INTO FIELD STREET, RIGHT INTO COMMERCIAL ROAD. LEFT INTO ALIWAAL STREET, LEFT INTO ORDINANCE ROAD, STRAIGHT INTO LEOPOLD STREET, PROCEED TO MARKET ROAD: RANK 49- OFFLOAD.1.1. RETURN ROUTEDURBAN TO ISIPINGO FROM RANK 49 ON MARKET ROAD PROCEED ON MARKET ROAD, PROCEED TO JOIN M4, LEFT N2, RIGHT INTO PROSPECTON ROAD (R102), LEFT INTO OLD MAIN ROAD, RIGHT INTO ALEXANDRA AVENUE, LEFT INTO ISIPINGO TAXI RANK.1.2.</p> <p>ALTERNATE: FROM ISIPINGO TAXI RANK, ALEXANDRA AVENUE PROCEED AS PER ROUTE ONE TO TAXI RANK ON PROSPECTON ROAD OUTSIDE TOYOTA MAIN GATE, PROCEED ON PROSPECTON ROAD, LEFT INTO JOYNER ROAD, LEFT INTO THE EAST AVENUE ROAD. RIGHT INTO REFINERY DRIVE, TURN AROUND AT SAPREF REFINERY GATES, AND PROCEED ON REFINERY DRIVE. RIGHT INTO THE EAST AVENUE, RIGHT INTO PROSPECTON ROAD, RIGHT INTO N2- AND PROCEED TO RANK 49 AS PER ROUTE 1 AND RETURN ALONG THE SAME ROUTE TO ISIPINGO TAXI RANK.1.3.</p> <p>RETURN ROUTE DURBAN TO ISIPINGO: FROM TAXI RANK ON THEATRE LANE, LEFT INTO WEST STREET, LEFT INTO FIELD STREET, LEFT INTO LEOPOLD STREET, LEFT INTO MARKET ROAD, JOIN M4, AND PROCEED AS PER 1.1 TO ISIPINGO TAXI RANK.</p>



transport

Department:
Transport
Province of KwaZulu-Natal

GAZETTE

LGKZNG09-2019-MAY

REGION: ALL

1)	Application Number: APP0111514	2)	Gazette Number: LGKZNG09-2019-MAY
3)	Applicant: MZ NGCOBO ID NO. 7110155873086 Association: IMPENDLE TAXI ASSOCIATION	4)	Applicant Address: 12124 NTOKOZWENI LOCATION IMPENDLE 3227
5)	Existing Licence Holder: NOT APPLICABLE ID NO. NOT APPLICABLE	6)	Existing Licence Holder Address: NOT APPLICABLE
7)	Type of application: NEW OPERATING LICENCE	8)	Operating Licence Number: LGKZN0403001276
9)	Vehicle Type: MINIBUS TAXI	10)	1 X 9-16 (SEATED) + 0 (STANDING)
11)	Region: UMGUNGUNDLOVU		
12.1	<p>22068T22068T00051028 - IMPENDLE TO BULWER (VIA NEW FOUR CENT).</p> <p>FROM IMPENDLE TAXI RANK, TURN RIGHT INTO MAFAHLENI STREET, TURN RIGHT INTO (P130), THEN OPERATE AS PER ROUTE (1), TURN RIGHT INTO (R617) BULWER ROAD AT NEW FOUR CENT, PASS NCWADI TURN OFF, KWA-MBOKODO, KWA-HLANGANANI, TURN LEFT INTO UNNAMED ROAD, LEADING TO KWA-HLANGANANI CLINIC, DROP OFF ONLY PASSENGERS, RETURN ALONG THE SAME ROUTE, TURN LEFT TO REJOIN (R617) BULWER ROAD, THEN PROCEED TURN LEFT INTO BULWER TAXI RANK.</p> <p>RETURN.</p> <p>FROM BULWER TAXI RANK, TURN RIGHT INTO (R617) BULWER ROAD AND THEN OPERATE AS PER FORWARD ROUTE, BACK TO IMPENDLE DISTRICTS AND IMPENDLE TAXI RANK.</p> <p>(RESTRICTED FROM PICKING UP BETWEEN (R617) BULWER ROAD, NCWADI TURN OFF AND BULWER TAXI RANK, ON FORWARD ROUTE, BUT ON THE RETURN ROUTE PICK UP ALL COMMUTERS INTENDED TO BE CONVEYED TO IMPENDLE TAXI RANK AND IMPENDLE DISTRICTS. BUT PASSENGERS TO BE DROPPED OFF ALONG THE ROUTE, ONLY AT THE TAXI STOPS DESIGNATED BY THE MUNICIPALITY.</p>		
12.2	<p>22068T22068T00051027 - IMPENDLE AND DISTRICT TO BULWER (VIA SOLOKOHLO)</p> <p>FROM IMPENDLE TAXI RANK, TURN RIGHT INTO MAFAHLENI STREET, TURN RIGHT INTO (P130), TURN RIGHT INTO (P127), PROCEED, THEN OPERATE AS PER ROUTE (29), CROSS INZINGA BRIDGE, TURN LEFT AND PROCEED ALONG (P127), TILL PASS UMKHOMAZI LOCATION, CROSS UMKHOMAZI BRIDGE, TURN LEFT INTO (P128), LEADING TO INGWE MUNICIPALITY (BULWER), PICK UP AT LOWER MAKHUZENI, THEN RETURN ALONG THE SAME ROAD TILL TURN LEFT INTO (P127), PROCEED TO PICK UP AT HALFDEAL, UPPER – MAKHUZENI, BROTHENI, TURN LEFT INTO (P247) CROSS UMKHOMAZANE RIVER, PASS D1356, THEN TURN RIGHT TO REJOIN (P128), PROCEED TO PICK UP AT SOLOKOHLO LOCATION, ALONG THE ROUTE, TURN LEFT INTO (R617) BULWER ROAD AND PROCEED, TURN RIGHT INTO UNNAMED ROAD LEADING TO KWAHLANGANANI CLINIC, DROP OFF PASSENGERS ONLY, RETURN ALONG THE SAME ROAD, TURN LEFT INTO (R617) BULWER ROAD, PROCEED, TURN LEFT INTO BULWER TAXI RANK.</p> <p>RETURN ROUTE: FROM BULWER TAXI RANK, TURN RIGHT INTO (R617) BULWER ROAD, OPERATE AS PER FORWARD BACK TO IMPENDLE DISTRICT AND IMPENDLE TAXI RANK. (RESTRICTED FROM PICKING UP BETWEEN (P128) AND (R617) BULWER ROAD).</p>		
12.3	<p>22068T22068T00051038 - STOFFELTON TO IMPENDLE.</p> <p>FROM NKOTHWENI, THUNZI, STOFFELTON, OPERATE ALONG (D1357), PASS THE FOLLOWING LOCATIONS: CLARENCE, SIMINZA TRIBAL COURT THEN TURN LEFT INTO 9D3630, LEADING TO MHOTLOUNG, PICK UP AND DROP OFF PASSENGERS, RETURN ALONG THE SAME ROUTE AND PROCEED STRAIGHT TO HALFDEAL, TURN LEFT INTO (P127), PROCEED TILL COSS UMKHOMAZI BRIDGE, PASS UMKHOMAZI LOCATION, NTHEBANE, TURN RIGHT AND CROSS INZINGA BRIDGE THEN OPERATE AS PER ROUTE TO IMPENDLE TAXI RANK RETURN ROUTE FROM IMPENDLE TAXI RANK, TURN RIGHT INTO MAFAHLENI STREET, TURN RIGHT INTO (P130), TURN RIGHT INTO (P127), THEN OPERATE AS PER FORWARD ROUTE BACK TO STOFFELTON NO RESTRICTION ON FORWARD AND RETURN ROUTE.</p>		



transport

Department:
Transport
Province of KwaZulu-Natal

GAZETTE

LGKZNG09-2019-MAY

REGION: ALL

12.4	<p>22068T2100H300051024 - 1. INGUGA TO PIETERMARITZBURG</p> <p>FORWARD ROUTE.</p> <p>FROM SAWONGO, INGUGA LOCATION, OPERATE ALONG (A1884) UP TO KWAXABA STORE FROM THERE PROCEED INTO (D1227) PASS INGUGA PRIMARY SCHOOL, OKHALWENI THEN PROCEED TO EBHALEKISI FROM OKHALWENI TURN RIGHT INTO (A1881) CROSS EQUTSHINI RIVER AND THEN PASS EQUTSHINI LOCATION CROSS KWA-NGIVI RIVER AND THEN PASS KWA-KZULU THEN TURN LEFT INTO (D1226) THEN PROCEED TILL CROSS EQUTSHINI BRIDGE THEN PROCEED INTO INTERSECTION OF (D1226) AND (D1227) AT EBHALEKISI AND THEN PROCEED PASS KWAMHLAKUVANA THEN TURN LEFT INTO (D1228) LEADING TO NTSIYABANTU AND SENZO STORE TO PICK UP AND SETTING DOWN.</p> <p>RETURN.</p> <p>ALONG THE SAME ROAD TILL THE INTERSECTION OF (D1228) AND (D1226) THEN TURN LEFT TO REJOIN (D1226) AND THEN PROCEED INTO (A1880) LEADING TO SHALLFISH TO PICK UP AND SETTING DOWN AND THEN RETURN ALONG THE SAME ROAD TILL TURN LEFT TO REJOIN (D1226) THEN PROCEED UNTIL TURN LEFT INTO (P127) AT THE INTERSECTION OF (D1226) AND (P127) THEN PROCEED TILL PASS THE FOLLOWING DISTRICTS OR LOCATIONS: EPAYIPINI AND (D1234), EMBALIYEZWE STORE, KWA-BHENCE, KWAQWEBEDE, BRINGTON, STHUNJWANA, MQABULAGUDU, KWA-KHETHA BRIDGE, ENTOKOZWENI, WILLOW AND THEN TURN LEFT INTO (P130) AND TURN LEFT INTO MAFAHLENI STREET AND THEN LEFT INTO IMPENDLE TAXI RANK TO PICK UP AND SETTING DOWN.</p> <p>ALTERNATIVE.</p> <p>FROM IMPENDLE TAXI RANK, TURN RIGHT INTO MAFAHLENI STREET, THEN TURN RIGHT INTO (P130), PROCEED TILL THE INTERSECTION OF (P130) AND (P127), THEN PROCEED STRAIGHT INTO (P127), PASS KWA-GOMANE, (D14), PROCEED TILL THE INTERSECTION OF (P127) AND (R617) BULWER ROAD, TURN LEFT INTO (R617) BULWER ROAD, THEN PROCEED PASS THE FOLLOWING LOCATIONS: BOSTON CALTEX SERVICE STATION, KWA-GEHBASI STORE, BOSTON FARMERS EXCHANGE AND BOSTON POLICE STATION, TURN RIGHT INTO (P7), ELANDSKOP, ELANDSKOP ROAD, PASS THE FOLLOWING LOCATIONS: KWASANTI CLINIC, ELANDSKOP, TAYLORS HALL, KWA-GEZUBUSO, KWA-VULISAKA, HENLY DAM, PROCEED INTO (M70), EDENDALE ROAD, DAMBUZA, EDENDALE HOSPITAL, PLESSISLAER AND PLESSISLAER INDUSTRIAL, MASONS MILL, CAMPS DRIFT, TURN INTO HAVELOCK TAXI RANK TO DROP OFF AND THEN PROCEED INTO PINE STREET, TURN LEFT INTO HAVELOCK STREET, TURN LEFT INTO HAVELOCK TAXI RANK TO DROP OFF AND THEN TURN RIGHT INTO HAVELOCK STREET, TURN RIGHT INTO PINE STREET, TURN LEFT INTO CHURCH STREET, TO DROP OFF PASSENGERS ALONG THE ROUTE, TURN RIGHT INTO CHAPEL STREET, LEFT INTO (M70) LONGMARKET STREET, PROCEED TILL TURN LEFT INTO RETIEF STREET, TURN LEFT INTO PIETERMARITZ STREET, PROCEED INTO HAVELOCK STREET, TURN LEFT INTO HAVELOCK TAXI RANK TO PICK UP.</p> <p>RETURN ROUTE.</p> <p>FROM HAVELOCK TAXI RANK, PICK UP, TURN LEFT INTO HAVELOCK STREET, TURN LEFT INTO BAVERSTOCK STREET, TURN LEFT INTO RAILWAY STREET, TURN RIGHT INTO (M70), EDENDALE ROAD, THEN OPERATE AS PER FORWARD ROUTE ALL THE WAY BACK TO IMPENDLE TAXI RANK.</p>
12.5	<p>22068T22068T00051036 - 13. GOMANE TO IMPENDLE.</p> <p>FORWARD ROUTE.</p> <p>FROM NHLABAMKHOSI – GOMANE OPERATE ALONG (1351), TILL PROCEED INTO (A1852), THEN CROSS THE RIVER, TURN LEFT INTO (D1224), PROCEED TILL TURN RIGHT INTO (P127), PROCEED STRAIGHT INTO (P130), TURN LEFT INTO MAFAHLENI STREET, TURN LEFT INTO IMPENDLE TAXI RANK TO PICK UP AND DROP OFF.</p> <p>RETURN ROUTE</p> <p>FROM IMPENDLE TAXI RANK, TURN RIGHT INTO MAFAHLENI STREET, PROCEED STRAIGHT AND CROSS (P130) INTO (D1351) THEN OPERATE AS PER FORWARD ROUTE BACK TO NHLABAMKHOSI – GOMANE .</p> <p>(NO RESTRICTION ON FORWARD ROUTE).</p>
12.6	<p>22068T2100H300051025 - GOMANE TO PIETERMARITZBURG</p> <p>FORWARD ROUTE.</p> <p>FROM NHLABAMKHOSI – GOMANE OPERATE ALONG (D1351), TILL PROCEED INTO (A1852), THEN CROSS THE RIVER, TURN LEFT INTO (D1224), PROCEED TILL TURN RIGHT INTO (P127), THEN PROCEED STRAIGHT INTO (P130), TURN LEFT INTO MAFAHLENI STREET, TURN LEFT INTO IMPENDLE TAXI RANK TO PICK UP AND DROP OFF, TURN RIGHT INTO MAFAHLENI STREET, TURN RIGHT INTO (P130), THEN PROCEED INTO (P127), THEN FOLLOW ROUTE (1) ALL THE WAY TO PIETERMARITZBURG.</p> <p>RETURN ROUTE.</p> <p>FROM HAVELOCK TAXI RANK OPERATE AS PER ROUTE (1) ALL THE WAY BACK TO IMPENDLE TAXI RANK AND FROM IMPENDLE TAXI RANK FOLLOW FORWARD ROUTE ALL THE WAY BACK TO NHLABAMKHOSI – GOMANE</p>
12.7	<p>22068T21004R10051026 - INGUGA TO DURBAN.</p> <p>FROM SAWONGO, INGUGA LOCATION OPERATE AS PER ROUTE (1) ALL THE WAY TO PIETERMARITZBURG, TURN RIGHT INTO (M50), NEWPORT DRIVE FROM (M70) EDENDALE ROAD, THEN PROCEED INTO RING ROAD, PROCEED TO MURRAY ROAD, TURN LEFT INTO CB DOWNES ROAD, TURN RIGHT INTO MARKET ROAD, PROCEED INTO (N3) FREEWAY (EAST BOUND) AND PASS THE FOLLOWING LOCATIONS: ASHBURTON, UMLAAS ROAD, CAMPERDOWN, CATO-RIDGE, PEACE VALLEY, TURN LEFT INTO (M13) FREEWAY, PROCEED TILL PASS POLO PONY, HILLCREST TURN OFF, GILLITS, KLOOF, DROP OFF PASSENGERS ONLY, TURN LEFT INTO (M31) OLD MAIN ROAD IN PINETOWN, DROP OFF PASSENGERS ONLY, TURN RIGHT INTO CROMPTON STREET, TURN LEFT TO REJOIN (M13) FREEWAY TOWARDS EAST THEN PROCEED LEFT INTO (N3) DURBAN, PROCEED, PASS WESTVILLE, PAVILLION, SHERWOOD, TURN LEFT INTO (M13) BEREA ROAD NORTH TO OFF-LOAD ONLY ALONG THE ROUTE, PROCEED INTO (M13), OLD DUTCH ROAD, OFFLOAD PASSENGERS AT ENGEN SERVICE STATION, TURN RIGHT INTO MARKET ROAD, TURN RIGHT INTO SMITH STREET, LEFT INTO SYDNEY ROAD, TURN LEFT INTO MOORE ROAD, TURN LEFT INTO RANK (59B), IN DURBAN.</p> <p>RETURN.</p> <p>FROM RANK (59B) IN DURBAN, TURN LEFT INTO MOORE ROAD, TURN RIGHT INTO WILLIAMS ROAD, TURN RIGHT INTO MOORE ROAD, TURN RIGHT AND PROCEED INTO WARWICK AVENUE, PASS MARKET AND TURN LEFT INTO CANNONGATE ROAD, PROCEED INTO (N3) FREEWAY (WEST BOUND), PASS MARRIANHILL TOLL PLAZA, FOLLOW FORWARD ROUTE ALL THE WAY BACK TO IMPENDLE TAXI RANK TO INGUGA LOCATION.</p>



transport

Department:
Transport
Province of KwaZulu-Natal

GAZETTE

LGKZNG09-2019-MAY

REGION: ALL

12.8	<p>22068T22068T00051029 - IMPENDLE AND DISTRICTS TO UNDERBERG</p> <p>FORWARD ROUTE.</p> <p>FROM IMPENDLE TAXI RANK, TURN RIGHT INTO MAFAHLENI STREET, TURN RIGHT INTO (R130), TURN RIGHT INTO (P127), THEN OPERATE AS PER ROUTE (29), TILL CROSS INZINGA BRIDGE, TURN RIGHT AND OPERATE AS PER ROUTE (31) TILL PASS (P247), BROTEINI STORE, BUSHSIDE, NGQIYA, MKHOMAZANA, TURN RIGHT INTO (P252), TURN LEFT INTO (P27), THEN PROCEED INTO (P126) SANI ROAD, PASS HIMEVILLE, TURN LEFT INTO (R617), TURN LEFT INTO OLD MAIN ROAD, TURN RIGHT INTO OLD MAIN ROAD, TURN RIGHT INTO OLD MAIN ROAD TAXI RANK IN UNDERBERG.</p> <p>ALTERNATIVE ROUTE.</p> <p>FROM P127 AT IMBALIYEZWE, KWAMGODI, TURN LEFT INTO (D1225), LEADING TO (IMBALIYEZWEIN), TURN LEFT INTO (D1234), LEADING TO SWAMP, PICK UP AND THEN RETURN ALONG THE SAME ROAD TILL TURN LEFT TO REJOIN (P127), THEN OPERATE AS PER ROUTE (33) ALL THE WAY TO UNDERBERG.</p> <p>RETURN ROUTE.</p> <p>FROM UNDERBERG TAXI RANK SITUATED IN OLD MAIN ROAD, TURN LEFT INTO OLD MAIN ROAD, PROCEED STRAIGHT INTO (R617), TURN RIGHT INTO P126 SANI ROAD, PROCEED AS PER FORWARD ROUTE ALL THE WAY BACK TO IMPENDLE DISTRICTS AND IMPENDLE TAXI RANK.</p>
12.9	<p>22068T22068T00051030 - INGUGA TO IMPENDLE</p> <p>FROM SAWONGO, INGUGA LOCATION, OPERATE ALONG (A1884) UP TO KWA XABA STORE, FROM THERE PROCEED INTO (D1227), PASS INGUGA PRIMARY SCHOOL, OKHALWENI, PROCEED TO EBHALEKISI OR FROM OKHALWENI TURN RIGHT INTO (A1881), CROSS QUTSHINI RIVER, PASS QUTSHINI LOCATION, CROSS KWA-NGCIVI RIVER, PASS KWA K. ZUMA, THEN TURN LEFT INTO (D1226), THEN PROCEED TILL CROSS QUTSHINI BRIDGE, PROCEED INTO INTERSECTION OF (D1226 AND D1227) AT EBHALEKISI (KWA-MHLAKUVANA), THEN CROSS THE RIVER, TURN LEFT INTO D1228, LEADING TO NTSHIYABANTU (SENZO STORE), THEN RETURN ALONG THE SAME ROAD TILL THE INTERSECTION OF (D1228) AND D1226, TURN LEFT TO REJOIN D1226, PROCEED INTO A1880, LEADING TO SHALLFISH TO PICK UP AND DROP OFF, THEN RETURN ALONG THE SAME ROAD, TURN LEFT TO REJOIN (D1226), THEN PROCEED, TURN LEFT INTO (P127), AT THE INTERSECTION OF (D1226), AND (P127), THEN PROCEED TILL PASSING THE FOLLOWING DISTRICTS OR LOCATIONS: EPAYIPINI AND D1234, EMBALIYEZWE STORE, KWA – BHENC-BHENCE, KWA-QWBEDE, BRINGTON, S'THUNJWANA, MQABULUGUDA KWA- KHETHA-BRIDGE, ENTOKOZWENI, WILLOW, TURN LEFT INTO (P130), TURN LEFT INTO MAFAHLENI STREET, TURN LEFT INTO IMPENDLE TAXI RANK</p> <p>FROM IMPENDLE TAXI RANK, TURN RIGHT INTO MAFAHLENI STREET, TURN RIGHT INTO (P130), TURN RIGHT INTO (P127), THEN OPERATE AS PER FORWARD ROUTE BACK INTO (P127) AND THEN OPERATE AS PER FORWARD ROUTE BACK TO INGUGA LOCATION</p>
12.10	<p>22068T22068T00051032 - SWAMP TO IMPENDLE</p> <p>FROM SWAMP OPERATE ALONG (A1869), TURN LEFT INTO (D1234), THEN PROCEED STRAIGHT ALONG THIS ROAD, TURN RIGHT INTO (P127), OR TURN RIGHT INTO (P127), OR TURN RIGHT INTO (D1225), LEADING TO (EMBALIYEZWE – IN), TURN RIGHT INTO (P127), THEN OPERATE AS PER ROUTE (34) ALL THE WAY TO IMPENDLE TAXI RANK</p> <p>FROM IMPENDLE TAXI RANK, TURN RIGHT INTO MAFAHLENI STREET, TURN RIGHT INTO (P130), TURN RIGHT INTO (P127), THEN OPERATE AS PER FORWARD ROUTE BACK TO SWAMP</p>
12.11	<p>22068T22068T00051033 - EKUKHANYENI TO IMPENDLE</p> <p>FROM EKUKHANYENI MISSION, OPERATE ALONG (D1221), TURN RIGHT (P127), THEN OPERATE AS PER ROUTE (34) TO IMPENDLE TAXI RANK</p> <p>FROM IMPENDLE TAXI RANK, TURN RIGHT INTO MAFAHLENI STREET, TURN RIGHT INTO (P130), TURN RIGHT INTO (P127), THEN OPERATE AS PER FORWARD ROUTE BACK TO EKUKHANYENI</p>
12.12	<p>22068T22068T00051034 - COME & SEE TO IMPENDLE</p> <p>FROM COME & SEE LOCATION, OPERATE ALONG (D1350), TURN RIGHT INTO (P127), THEN OPERATE AS PER ROUTE (34) TO IMPENDLE TAXI RANK.</p> <p>RETURN ROUTE</p> <p>FROM IMPENDLE TAXI RANK, TURN RIGHT INTO MAFAHLENI STREET, TURN RIGHT INTO (P130), TURN RIGHT INTO (P127), THEN OPERATE AS PER FORWARD ROUTE BACK TO COME AND SEE. (NO RESTRICTION ON FORWARD AND RETURN ROUTE).</p>
12.13	<p>22068T22068T00051035 - SMILO-BAR TO IMPENDLE</p> <p>FORWARD ROUTE</p> <p>FROM SMILO – BAR OPERATE ALONG (D14), TURN RIGHT INTO (A1886), LEADING TO KWA-PHINDANGENE, RETURN ALONG THE SAME ROAD TILL THE INTERSECTION OF (D14) AND (A1886), TURN RIGHT INTO (D14), LEADING TO S'THUNJWANA, TURN RIGHT INTO (P127), OR AT THE INTERSECTION OF (A1866) AND (A1862), PROCEED, TURN RIGHT INTO (P127), AFTER KWA-KHETHA BRIDGE, OPERATE AS PER ROUTE (34) TO IMPENDLE TAXI RANK.</p> <p>RETURN ROUTE</p> <p>FROM IMPENDLE TAXI RANK, TURN RIGHT INTO MAFAHLENI STREET, TURN RIGHT INTO (P130), TURN RIGHT INTO (P127), THEN OPERATE AS PER FORWARD ROUTE BACK TO SMILO – BAR (NO RESTRICTION ON FORWARD AND RETURN ROUTE)</p>
12.14	<p>22068T22068T00051037 - NOVUKA TO IMPENDLE</p> <p>FROM NOVUKA LOCATION OPERATE ALONG (P131), TURN RIGHT INTO (P130), PROCEED TILL TURN RIGHT INTO MAFAHLENI STREET, TURN LEFT INTO IMPENDLE TAXI RANK TO PICK UP AND DROP OFF PASSENGERS</p> <p>FROM IMPENDLE TAXI RANK TURN RIGHT INTO MAFAHLENI STREET, TURN LEFT INTO (P130), THEN OPERATE AS PER FORWARD ROUTE BACK TO NOVUKA LOCATION.</p>
12.15	<p>22068T22068T00051031 - INZINGA TO IMPENDLE</p> <p>INZINGA LOCATION, EMZUMBE OPERATE ALONG (A1886), THEN TURN LEFT INTO (A1897), TURN RIGHT INTO (P129) AT THE INTERSECTION OF (A1897, TURN RIGHT INTO (P129), AT THE INTERSECTION OF (A1891) AND (P129), THEN PROCEED, TURN LEFT INTO (A1890), LEADING THE ESKHALENI, PROCEED STRAIGHT INTO (A1887), LEADING TO PANINKUKHU AND KWA-NZAMA STORE, PROCEED TILL TURN RIGHT TO REJOIN (P129), THEN PASS THE FOLLOWING LOCATIONS: EMAROMENI, NXAMALALA TRIBAL COURT, NXAMALALA CLINIC AND LAGAJU SECONDARY SCHOOL, THE PROCEED STRAIGHT ALONG (P129), TILL THE INTERSECTION OF (P129) AND (P127), PRIOR TO CROSS INZINGA BRIDGE, THEN PROCEED STRAIGHT INTO (P127) AND THEN OPERATE AS PER ROUTE (34) TO IMPENDLE TAXI RANK</p> <p>FROM IMPENDLE TAXI RANK, TURN RIGHT INTO MAFAHLENI STREET, TURN RIGHT INTO (P130), TURN RIGHT INTO (P127), THEN OPERATE AS PER FORWARD ROUTE BACK TO INZINGA LOCATION.</p>



transport

Department:
Transport
Province of KwaZulu-Natal

GAZETTE

LGKZNG09-2019-MAY

REGION: ALL

1) Application Number: APP0111520	2) Gazette Number: LGKZNG09-2019-MAY
3) Applicant: MI MHLONGO ID NO. 8510305346082 Association: MLABA & MKHIZWANE TAXI ASSOCIATION	4) Applicant Address: P.O. BOX 316 CATO RIDGE 3680
5) Existing Licence Holder: MA NZAMA ID NO. 6611035489085	6) Existing Licence Holder Address: P O BOX 344 INCHANGA KWA ZULU NATAL 3670
7) Type of application: NORMAL TRANSFER	8) Operating Licence Number: LGKZN1503001238
9) Vehicle Type: MINIBUS	10) 1 X 15 (SEATED) + 0 (STANDING)
11) Region: DURBAN WEST	
12.1	2206RK2206RK00050297 - NO 9 TAXI RANK TO PINETOWN. FROM TAXI RANK ON D1002, TURN RIGHT D1002 BECOMING D1004, TURN LEFT R103 PASS BOTHAS HILL, HILLCREST, TURN LEFT M13, PASS GILLITS, MAYTIME STORES, FIELDS HILL, TURN LEFT OLD MAIN ROAD, TURN RIGHT ANDERSON ROAD, TURN LEFT STANFIELD LANE TURN HILL STREET TAXI RANK AND RETURN TO NO. 9 ON THE SAME ROUTE.



transport

Department:
Transport
Province of KwaZulu-Natal

GAZETTE

LGKZNG09-2019-MAY

REGION: ALL

1)	Application Number: APP0111523	2)	Gazette Number: LGKZNG09-2019-MAY
3)	Applicant: ME SITHOLE ID NO. 8205215510089 Association: INANDA TAXI OWNERS ASSOCIATION	4)	Applicant Address: C13 UMSHADO ROAD INANDA 4310
5)	Existing Licence Holder: PJ SITHOLE ID NO. 6110105296082	6)	Existing Licence Holder Address: P O BOX 71142 PHOENIX KWAZULU NATAL 4068
7)	Type of application: DECEASED TRANSFER	8)	Operating Licence Number: LGKZN1403002092
9)	Vehicle Type: MINIBUS	10)	1 X 15 (SEATED) + 0 (STANDING)
11)	Region: GREATER NORTH		
12.1	<p>2206OA2206LS00049212 - 1.5 EMTSHEBHENI TO DURBAN VIA CONGO INANDA: CONGO TO DURBAN FROM THE STARTING POINT AT EMTSHEBHENI TAXI RANK ON M25/MR93, ALONG MR93 AROUND THE CIRCLE, TURNING RIGHT INTO M27, ALONG M27, TURNING RIGHT INTO UN-NAMED ROAD AND PROCEED TO CONGO AND RETURN ALONG THE SAME ROUTE TURNING LEFT INTO M27, ALONG M27, TURN LEFT INTO MR93, ALONG MR93, INTO KWAMASHU HIGHWAY (M25), INTO NORTH COAST ROAD (R12), INTO UMGENI ROAD, (INTO SOLDIER'S WAY AND PROCEED TO SOLDIER'S WAY TAXI RANK), OR (RIGHT INTO LEOPOLD STREET, RIGHT INTO WARWICK AVENUE, INTO CENTENARY ROAD, AND PROCEED TO CENTENARY ROAD TAXI RANK). ALTERNATIVELY UMGENI ROAD, (LEFT INTO ARGYLE ROAD, RIGHT INTO BRICKHILL ROAD, INTO POINT ROAD, RIGHT INTO BAY TERRACE, RIGHT INTO STANGER STREET, LEFT INTO ORDANCE ROAD, LEFT INTO SOLDIER'S WAY, RIGHT INTO QUEEN STREET, RIGHT INTO FIELD STREET AND PROCEED TO SOLDIER'S WAY TAXI RANK). SOLDIER'S WAY, RIGHT INTO QUEEN STREET, INTO RUSSEL STREET, LEFT INTO LEOPOLD STREET, RIGHT INTO WARWICK AVENUE, INTO CENTENARY ROAD AND PROCEED TO CENTENARY ROAD TAXI RANK. SOLDIER'S WAY, RIGHT INTO PINE STREET, INTO RUSSEL STREET, LEFT INTO LEOPOLD STREET, RIGHT INTO WARWICK AVENUE, INTO CENTENARY ROAD AND PROCEED TO CENTENARY ROAD TAXI RANK. RIGHT INTO LEOPOLD STREET, RIGHT INTO WARWICK AVENUE, RIGHT INTO ALICE STREET, RIGHT INTO SOLDIER'S WAY AND PROCEED TO SOLDIER'S WAY TAXI RANK.</p>		
12.2	<p>2206OA21004R00049215 - EMTSHEBHENI TO DURBAN VIA NAMIBIA (INANDA): NAMIBIA TO DURBAN FROM THE STARTING POINT AT EMTSHEBHENI TAXI RANK ON M25/MR93, ALONG MR93 AROUND THE CIRCLE, PROCEED STRAIGHT PASSING INANDA POLICE STATION, ALONG NEWLANDS EXPRESS WAY, TURNING INTO F16 TREE ROAD, ALONG F16 TREE ROAD, TURNING LEFT INTO AN UN-NAMED ROAD TO NAMIBIA, CONTINUE ALONG AN UN-NAMED ROAD, TURN RIGHT INTO F16 TREE ROAD, RIGHT INTO NEWLANDS EXPRESS WAY, ALONG NEWLANDS EXPRESS WAY, INTO MR93, ALONG MR93, INTO KWAMASHU HIGHWAY (M25), ALONG M25, TURN RIGHT INTO N2, ALONG N2, LEFT INTO M21 OFF-RAMP, CONTINUE ALONG THE OFF-RAMP TO THE INTERSECTION WITH M19 (UMGENI ROAD), LEFT INTO M19, INTO UMGENI ROAD (R102), ALONG UMGENI ROAD AND CONTINUE AS PER (1.4) OR (1.5) ABOVE.</p>		
12.3	<p>2206OA21004R00049216 - INANDA TO DURBAN INANDA GLEBE/ NAMIBIA/ MASTEBHINI/ NONHLANHLA'S PLACE FROM EMTSHEBHENI TAXI RANK ON M25/MR93, ALONG THE M25, PASSING THE TRAFFIC CIRCLE, INTO NEWLANDS EXPRESS WAY (P138), PASSING INANDA POLICE STATION (INTO EMASTEBHISINI OR TURN LEFT INTO BHEKUZULU DRIVE, ALONG BHEKUZULU DRIVE, TURN LEFT INTO A ROAD LEADING TO NAMIBIA AND RETURN TURNING TO BHEKUZULU DRIVE OR TURNING LEFT INTO ITHENDE DRIVE PASSING THE FIRST LEFT, TURNING LEFT JUST BEFORE ETHEMBENI BUTCHERY, ALONG THIS ROAD UNTIL THE T-JUNCTION WITH BHEKUZULU DRIVE, TURN LEFT INTO BHEKUZULU DRIVE, RIGHT INTO P138 AND PROCEED TO TAXI RANK IN EMTSHEBHENI ON M25/MR93.</p>		
12.4	<p>2206OA21004R00049217 - EMTSHEBHENI TO UMHLANGA ROCKS : FROM EMTSHEBHENI TAXI RANK ON M25/MR93, ALONG MR93, INTO KWAMASHU HIGHWAY (M25), ALONG THE M25, LEFT INTO THE N2, ALONG THE N2, LEFT INTO AN OFF-RAMP TO THE M41, RIGHT INTO THE M41, ALONG THE M41, LEFT INTO AN OFF-RAMP TO UMHLANGA ROCKS DRIVE, LEFT INTO UMHLANGA ROCKS DRIVE, INTO LIGHTHOUSE ROAD, LEFT INTO TANAGER WAY TO AN APPROVED TAXI RANK ON TANAGER WAY.</p>		
12.5	<p>2206OA21004R00049218 - INANDA TO DURBAN FROM ANY OF THE ABOVE ROUTES IN 1 TO DURBAN: VIA SPHAGHETTI JUNCTION. INTO MR93, ALONG MR93, INTO KWAMASHU HIGHWAY (M25), ALONG M25 TURN RIGHT INTO THE N2, ALONG THE N2, LEFT INTO THE N3 ON RAMP, ALONG THE N3, INTO OLD DUTCH ROAD ? (LEFT INTO CENTENARY ROAD AND PROCEED TO CENTENARY ROAD TAXI RANK) OR (INTO ALICE STREET, RIGHT INTO SOLDIERS WAY AND PROCEED TO SOLDIERS WAY TAXI RANK AND RETURN AS FOLLOWS: RETURN ROUTES: 4.1. FROM CENTENARY ROAD TAXI RANK RETURN TO WESTERN FREEWAY, M3 AND RETURN TO STARTING POINT ALONG THE SAME ROUTE IN REVERSE. 4.2. FROM SOLDIERS WAY TAXI RANK INTO PINE STREET AND PROCEED TO THE WESTERN FREEWAY (N3) AND RETURN TO THE STARTING POINT AS IN 4.1 5. FROM ANY OF THE ABOVE STARTING POINTS TO DURBAN : VIA NORTH COAST ROAD: INTO MR93, ALONG THE MR93, INTO KWAMASHU HIGHWAY (M25), ALONG M25, INTO NORTH COAST ROAD, INTO UMGENI ROAD AND CONTINUE AS PER (1.4) OR (1.5) ABOVE.</p>		
12.6	<p>2206OA21004R00049219 - EMTSHEBHENI TO DURBAN FROM EMTSHEBHENI TAXI RANK ON M25/MR93, ALONG MR93, INTO KWAMASHU HIGHWAY (M25), ALONG THE M25, LEFT INTO THE N2, ALONG THE N2, LEFT INTO AN OFF-RAMP TO THE M41, RIGHT INTO THE M41, ALONG THE M41, LEFT INTO AN OFF-RAMP TO UMHLANGA ROCKS DRIVE, LEFT INTO UMHLANGA ROCKS DRIVE, INTO LIGHTHOUSE ROAD, LEFT INTO TANAGER WAY TO THE APPROVED TAXI RANK IN TANAGER WAY. RETURN ROUTE: UMHLANGA ROCKS TO EMTSHEBHENI FROM AN APPROVED TAXI RANK IN TANAGER WAY, ALONG TANAGER WAY, RIGHT INTO LAGOON DRIVE, RIGHT INTO LIGHTHOUSE ROAD, INTO UMHLANGA ROCKS DRIVE, ALTERNATE 1 RIGHT INTO THE ON-RAMP TO THE M41, ALONG THE M41, LEFT INTO THE N2, ALONG THE N2, LEFT INTO THE OFF-RAMP TO KWAMASHU HIGHWAY (M25), RIGHT INTO KWAMASHU HIGHWAY, ALONG M25, INTO MR93, AND PROCEED TO EMTSHEBHENI TAXI RANK ON M25/MR93. ALTERNATE 2 UMHLANGA ROCKS DRIVE, RIGHT INTO BLACKBURN ROAD, RIGHT INTO NORTH COAST ROAD, INTO KWAMASHU HIGHWAY (M25), ALONG THE M25, INTO MR93 AND PROCEED TO EMTSHEBHENI TAXI RANK ON M25/MR93. RESTRICTION NO SETTING DOWN OF PASSENGERS ON UMHLANGA ROCKS DRIVE AND BLACKBURN ROAD ON RETURN LEG, PASSENGERS TO BE DROPPED OFF ONLY ON FORWARD LEG.</p>		
12.7	<p>2206OA21004R00049220 - PUTCO DEPORT TO DURBAN VIA MSHAYAZAFE FROM EMTSHEBHENI TAXI RANK ON M25/MR93, ALONG M25, TURN RIGHT INTO KWAMASHAYAZAFE (OLD CASSIM STORE), PROCEED ALONG THAT ROAD, TURNING RIGHT BEFORE DEPART, PROCEED ALONG THE NARROW ROAD AND RETURN TURNING RIGHT INTO M25 AND PROCEED AS IN (1.4) OR (1.5) ABOVE.</p>		



transport

Department:
Transport
Province of KwaZulu-Natal

GAZETTE

LGKZNG09-2019-MAY

REGION: ALL

12.8	2206OA21004R00049221 - PUTCO DEPOT TO DURBAN PUTCO DEPOT/SPORTS GROUND/SAWOTIFROM: EMTSHEBHENI TAXI RANK ON M25/MR93, ALONG M25, PASSING SHEMEBE MEMEORIAL/KWAMAWULA, TURN LEFT INTO A ROAD OPPOSITE THE ROAD LEADING TO THE OLD PUTCO DEPOT, ALONG THIS ROAD TURNING LEFT JUST AFTER THE SPORTS GROUND, CONTINUE PASSING KWASAWOTI, AT THE T-JUNCTION TURN RIGHT PROCEEDING UNTIL THE T-JUNCTION WHICH BECOMES WESTHAM DRIVE, TURN RIGHT PASSING THE SPORTS GROUND, TURN LEFT INTO M25.
12.9	2206OA2206OA00049240 - CHARTER SERVICE FROM INANDA TO POINTS WITHIN PROVINCE OF KZN ONLY, NO PICKING UP OR SETTING DOWN OF PASSENGERS EN ROUTE.
12.10	2206RP21004R00049209 - AMATIKWE TO DURBAN FROM EMTSHEBHENI TAXI RANK ON MR25/MR93, ALONG MR93, AROUND THE CIRCLE, PROCEED TURNING RIGHT INTO M27, AND PROCEED TO AMATIKWE(SS), AND RETURN ALONG M27, TURN LEFT INTO MR93, ALONG MR93, INTO KWAMASHU HIGHWAY(M25), ALONG M25, RIGHT INTO N2, ALONG N2, LEFT INTO INANDA ROAD (M21) OFF-RAMP, LEFT INTO INANDA ROAD, ALONG INANDA ROAD, INTO SEA COW LAKE ROAD, RIGHT INTO NORTH COAST ROAD, INTO UMGENI ROAD.
12.11	2206OA21004R00049210 - NYONI THWELENYE TO DURBAN FROM EMTSHEBHENI TAXI RANK ON MR25/MR93, AROUND THE CIRCLE, TURNING RIGHT INTO M27, ALONG M27, PASSING HLOLOHOLO AND PROCEED ALONG ROAD TO NYONI THWELENYE, AND RETURN TO M27, ALONG M27, LEFT INTO MR93, ALONG MR93, INTO MR936, INTO KWAMASHU HIGHWAY(M25), ALONG M25, RIGHT INTO THE N2, LEFT INTO INANDA ROAD(M21) OFF-RAMP, LEFT INTO INANDA ROAD, ALONG INANDA ROAD, INTO SEA COW LAKE ROAD, RIGHT INTO NORTH COAST ROAD, INTO UMGENI ROAD AND CONTINUE AS PER (1.4) OR (1.5) BELOW.
12.12	2206OA21004R00049213 - EMSTHEBHENI TO DURBAN VIA EMACHOBENI (INANDA) / GWALA'S HOUSE FROM THE STARTING POINT AT EMSTHABHENI TAXI RANK ON M25/MR93, ALONG MR93, AROUND THE CIRCLE, PROCEED STRAIGHT PASSING INANDA POLICE STATION, ALONG NEWLANDS EXPRESS WAY(D138), ALONG NEWLANDS EXPRESS WAY, TURNING LEFT INTO DALMENY ROAD, CONTINUE PASSING (ETHEMBENI) STORE TO EMEPHENI. RETURN. ALONG DALMENY ROAD, TURNING LEFT INTO NEWLANDS EXPRESS WAY, PROCEED ALONG NEWLANDS EXPRESS WAY TO GWALA'S HOUSE AND RETURN ALONG NEWLANDS EXPRESS WAY, INTO MR93, ALONG MR93, INTO KWAMASHU HIGHWAY (M25), ALONG M25, RIGHT INTO N2, ALONG N2, LEFT INTO M25 OFF-RAMP, (LEFT INTO M21 (INANDA ROAD), ALONG M21, INTO SEA COW LAKE ROAD, RIGHT INTO NORTH COAST ROAD, RIGHT INTO NORTH COAST ROAD OR PROCEED ALONG THE OFF-RAMP, TURN LEFT INTO M19 (UMGENI ROAD) INTO UMGENI ROAD (R102), ALONG UMGENI ROAD, AND CONTINUE AS PER (1.4) OR (1.5).
12.13	2206OA21004R00049214 - NGONGWENI TO DURBAN FROM THE TAXI RANK AT EMSTHEBHENI ON M25/MR93, ALONG MR93 PASSING THE TRAFFIC CIRCLE INTO NEWLANDA EXPRESS WAY (P138), ALONG P138, TURNING RIGHT AFTER PASSING EMASHEBHENI, CONTINUE ALONG THE ROAD P138, TURNING RIGHT AFTER PASSING EMASHEBHENI, CONTINUE ALONG THE ROAD TURNING RIGHT INTO OLD MACHOBENI ROAD, ALONG OLD MACHOBENI ROAD, TURN LEFT NEAR THE OLD POST OFFICE BUILDING AND CONTINUE PASSING ZIMELANI STORE CONTINUE PASSING VUSUKUKHANYA PRIMARY SCHOOL. AT THE T-JUNCTION WITH M27 AND PROCEED UNTIL THE T-JUNCTION WITH M27 AND PROCEED TO EMTSHEBHENI TAXI RANK ON M25/MR93.
12.14	2206LS2206OA00049231 - RETURN ROUTES: DURBAN TO INANDA (EMTSHEBHENI TAXI RANK) 3.1. FROM SOLDIERS WAY TAXI RANK, RIGHT INTO FIELD STREET, INTO ALBERT STREET, INTO UMGENI ROAD (R102) INTO NORTH COAST ROAD, INTO KWAMASHU HIGHWAY (M25), INTO MR93 AND PROCEED TO EMTSHEBHENI TAXI RANK AND TO ANY OF THE STARTING POINTS MENTIONED IN THE FORWARD JOURNEY. OR 3.2. RIGHT INTO FIELD STREET, LEFT INTO LEOPOLD STREET, INTO CANNONGATE ROAD INTO THE N3, ALONG THE N3 (WEST BOUND), INTO THE N2, ALONG THE N2, LEFT INTO KWAMASHU HIGHWAY (M25), ALONG THE M25 AND PROCEED AS IN (1.4.) ABOVE IN REVERSE TO THE STARTING POINT.
12.15	2206LS2206OA00049232 - FROM CENTENARY ROAD TAXI RANK. RIGHT INTO MARKET ROAD, LEFT INTO ALICE STREET, LEFT INTO ALBERT STREET INTO UMGENI ROAD, INTO NORTH COAST ROAD, INTO KWAMASHU HIGHWAY (M25) INTO M93, PROCEED TO EMTSHEBHENI TAXI RANK AND TO ANY OF THE STARTING POINTS MENTIONED ON THE FORWARD JOURNEY IN REVERSE. OR RIGHT INTO MARKET ROAD, ALONG MARKET ROAD, RIGHT INTO LEOPOLD STREET, INTO CANNONGATE ROAD, INTO THE N3 ALONG THE N3 (WEST BOUND), INTO THE N2 ALONG THE N2, LEFT INTO KWAMASHU HIGHWAY (M25), ALONG THE M25 AND PROCEED AS IN (1.5) ABOVE IN REVERSE TO THE STARTING.
12.16	2206OA21004R00049208 - 1. MTSEBHENI TO DURBAN VIA EKUKHANYENI. 1.1 EKUKHANYENI TO DURBAN FROM EMTSHEBHENI TAXI RANK(DESPATCHING POINT)ONM25/MR93, ALONG MR93, AROUND THE CIRCLE, PROCEED AND TURNING RIGHT INTO M27, ALONG M27 AND PROCEED INTO EKUKHANYENI, RETURN ALONG M27, TURNING LEFT INTO MR93, ALONG MR93, INTO KWAMASHU HIGHWAY(M25), ALONG M25, RIGHT INTO N2, ALONG THE N2, TURNING LEFT AT THE OFF-RAMP TO M21(INANDA ROAD), LEFT INTO INANDA ROAD, INTO SEA COW LAKE ROAD, RIGHT INTO NORTH COAST ROAD, INTO UMGENI ROAD AND CONTINUE AS PER(1.4) OR (1.5)BELOW, PICKING UP AND DROPPING OFF EN ROUTE.
12.17	2206OA2206LS00049211 - 1.4 MTSHEBHENI TO DURBAN VIA NGOQOKAZI. NGOQOKAZI TO DURBAN. FROM THE STARTING POINT AT EMTSHEBHENI TAXI RANK ON MR25/MR93, ALONG MR93 AROUND THE CIRCLE, TURNING RIGHT INTO M27, ALONG M27, LEFT INTO MR93/M25, ALONG M25, INTO KWA-MASHU HIGHWAY(M25), TURN RIGHT INTO N2, ALONG THE N2, TURN LEFT INTO THE M21 (INANDA ROAD)OFF-RAMP, LEFT INTO M21, INTO SEA COW LAKE ROAD, RIGHT INTO NORTH COAST ROAD, INTO SOLDIER'S WAY AND PROCEED TO SOLDIER'S WAY TAXI RANK, OR RIGHT INTO LEOPOLD STREET, RIGHT INTO WARWICK AVENUE, INTO CENTENARY ROAD AND PROCEED TO CENTENARY ROAD TAXI RANK.



transport

Department:
Transport
Province of KwaZulu-Natal

GAZETTE

LGKZNG09-2019-MAY

REGION: ALL

1)	Application Number: APP0111526	2)	Gazette Number: LGKZNG09-2019-MAY
3)	Applicant: ML MSOMI ID NO. 5304045494086 Association: THUTHUKANIMATHULI TAXI ASSOCIATION	4)	Applicant Address: P O BOX 383 AMANZIMTOTI KWA-ZULU NATAL 4126
5)	Existing Licence Holder: NOT APPLICABLE ID NO. NOT APPLICABLE	6)	Existing Licence Holder Address: NOT APPLICABLE
7)	Type of application: NEW OPERATING LICENCE	8)	Operating Licence Number: NOTAVAILABLE
9)	Vehicle Type: MINIBUS	10)	1 X 0 (SEATED) + 13 (STANDING)
11)	Region: NINGIZMU 1		
12.1	<p>2206SV2206LS00055022 - MAGABHENI TO DURBAN</p> <p>FROM MAGABHENI TAXI RANK SIDIYA HIGHWAY TURN RIGHT PICK AND DROP IN THE TOWNSHIP TURN LEFT P197 PICK AND DROP. TURN FIRST RIGHT P97 PICK AND DROP, TURN LEFT R102 AT EMAKETHE EBOMVU, DROP ONLY. TURN LEFT P578 DROP, TURN RIGHT N2 (128), LEFT M4 INKOSI ALBERT LUTHULI FREEWAY STRAIGHT TO BROOK STREET. RANK 68. PROCEED WITH R102 DROP TO WINKLESPRUIT, TURN LEFT R603, TURN RIGHT N2 FREEWAY, TURN M4 INKOSI ALBERT LUTHULI TO BROOK STREET RANK68. FROM P197, RIGHT TURN P578 DROP ONLY, TURN LEFT TO N2 (128), TURN LEFT M4 INKOSI ALBERT LUTHULI FREEWAY STRAIGHT TO BROOK STREET RANK 68.</p> <p>ALTERNATIVE ROUTE.</p> <p>FROM MAGABHENI TAXI RANK RIGHT SIDIYA HIGHWAY PICK AND DROP. TURN RIGHT P197 PICK AND DROP. TURN LEFT D300 TO IFRACOM RAILWAY STATION, TURN LEFT R102 DROP TURN. LEFT P97 DROP, TURN RIGHT P197 PICK AND DROP, RIGHT P578 OR R603 DROP LEFT N2 FREEWAY, TURN RIGHT ADAMS ROAD AMANZIMTOTI, TURN RIGHT R102 KINGSWAY ROAD, TURN AROUND AT AMANZIMTOTI RAILWAY STATION, PROCEED WITH R102 /KINGSWAYO, ROAD STRAIGHT TO PROSPECTON ROAD BECOMING R102, TURN LEFT OLD MAIN ROAD, RIGHT INWABI ROAD, LEFT THOMAS LANE- ISIPHINGO RANK. BACK TO N2 NORTHBOUND, TURN LEFT TO M4/ INKOSI ALBERT LUTHULI, LEFT HIMALAYAS ROAD DROP OUT ONLY, TURN RIGHT SOUTH RIGHT SOUTH COAST ROAD, TURN LEFT M7, RIGHT M5/SARNIA ROAD BECOMING UMBILO ROAD, TURN RIGHT GALE STREET, TURN RIGHT BEREA ROAD, STRAIGHT TO WEST STREET, LEFT BROOK STREET RANK 68.</p>		
12.2	<p>2206SV2206SW00055024 - MAGABHENI TO UMKOMAAS</p> <p>FROM MAGABHENI TAXI RANK, TURN LEFT SIDIYA HIGHWAY, TURN RIGHT P197, TURN LEFT P541, TURN LEFT PP78 SHERPSTONE ROAD AND MACLEAN ROAD, RANK AT UMKOMAAS RAILWAY STATION AND RETURN ON THE SAME ROUTE.</p>		
12.3	<p>2206SV2209WC00055023 - MAGABHENI TO ISIPHINGO</p> <p>THE ROUTES ARE SAME AS TO DURBAN BUT ISIPHINGO IS THE DESTINATION. ON N2 NORTHBOUND, TURN LEFT JOYNER ROAD BECOMING JEFFELS ROAD, LEFT JEFFELS ROAD, RIGHT OLD MAIN ROAD, LEFT INWABI ROAD, LEFT THOMAS LANE TO THE RANK. OR N2 NORTHBOUND, TURN RIGHT JOYNER ROAD, TURN LEFT PROSPECTION ROAD BECOMING R102, TURN LEFT OLD MAIN ROAD, TURN RIGHT INWABI ROAD, ROAD, TURN LEFT THOMAS LANE TO THE RANK AND RETURN ALONG THE SAME ROUTE</p>		



transport

Department:
Transport
Province of KwaZulu-Natal

GAZETTE

LGKZNG09-2019-MAY

REGION: ALL

1) Application Number: APP0111527	2) Gazette Number: LGKZNG09-2019-MAY
3) Applicant: LW NYAWOSE ID NO. 8309225660080 Association: THUTHUKANIMATHULI TAXI ASSOCIATION	4) Applicant Address: P O BOX 23885 ISIPINGO KWA-ZULU NATAL 4110
5) Existing Licence Holder: NOT APPLICABLE ID NO. NOT APPLICABLE	6) Existing Licence Holder Address: NOT APPLICABLE
7) Type of application: NEW OPERATING LICENCE	8) Operating Licence Number: NOTAVAILABLE
9) Vehicle Type: MINIBUS	10) 1 X 15 (SEATED) + 0 (STANDING)
11) Region: NINGIZMU 1	
12.1	<p>2206SV2206LS00055022 - MAGABHENI TO DURBAN</p> <p>FROM MAGABHENI TAXI RANK SIDIYA HIGHWAY TURN RIGHT PICK AND DROP IN THE TOWNSHIP TURN LEFT P197 PICK AND DROP. TURN FIRST RIGHT P97 PICK AND DROP, TURN LEFT R102 AT EMAKETHE EBOMVU, DROP ONLY. TURN LEFT P578 DROP, TURN RIGHT N2 (128), LEFT M4 INKOSI ALBERT LUTHULI FREEWAY STRAIGHT TO BROOK STREET. RANK 68. PROCEED WITH R102 DROP TO WINKLESPRUIT, TURN LEFT R603, TURN RIGHT N2 FREEWAY, TURN M4 INKOSI ALBERT LUTHULI TO BROOK STREET RANK68. FROM P197, RIGHT TURN P578 DROP ONLY, TURN LEFT TO N2 (128), TURN LEFT M4 INKOSI ALBERT LUTHULI FREEWAY STRAIGHT TO BROOK STREET RANK 68.</p> <p>ALTERNATIVE ROUTE.</p> <p>FROM MAGABHENI TAXI RANK RIGHT SIDIYA HIGHWAY PICK AND DROP, TURN RIGHT P197 PICK AND DROP, TURN LEFT D300 TO IFRACOM RAILWAY STATION, TURN LEFT R102 DROP TURN, LEFT P97 DROP, TURN RIGHT P197 PICK AND DROP, RIGHT P578 OR R603 DROP LEFT N2 FREEWAY, TURN RIGHT ADAMS ROAD AMANZIMTOTI, TURN RIGHT R102 KINGSWAY ROAD, TURN AROUND AT AMANZIMTOTI RAILWAY STATION, PROCEED WITH R102 /KINGSWAY, ROAD STRAIGHT TO PROSPECTION ROAD BECOMING R102, TURN LEFT OLD MAIN ROAD, RIGHT INWABI ROAD, LEFT THOMAS LANE- ISIPHINGO RANK. BACK TO N2 NORTHBOUND, TURN LEFT TO M4/ INKOSI ALBERT LUTHUL, LEFT HIMALAYAS ROAD DROP OUT ONLY, TURN RIGHT SOUTH RIGHT SOUTH COAST ROAD, TURN LEFT M7, RIGHT M5/SARNIA ROAD BECOMING UMBILO ROAD, TURN RIGHT GALE STREET, TURN RIGHT BEREA ROAD, STRAIGHT TO WEST STREET, LEFT BROOK STREET RANK 68.</p>
12.2	<p>2206SV2206SW00055024 - MAGABHENI TO UMKOMAAS</p> <p>FROM MAGABHENI TAXI RANK, TURN LEFT SIDIYA HIGHWAY, TURN RIGHT P197, TURN LEFT P541, TURN LEFT PP78 SHERPSTONE ROAD AND MACLEAN ROAD, RANK AT UMKOMAAS RAILWAY STATION AND RETURN ON THE SAME ROUTE.</p>
12.3	<p>2206SV2209WC00055023 - MAGABHENI TO ISIPINGO</p> <p>THE ROUTES ARE SAME AS TO DURBAN BUT ISIPHINGO IS THE DESTINATION. ON N2 NORTHBOUND, TURN LEFT JOYNER ROAD BECOMING JEFFELS ROAD, LEFT JEFFELS ROAD, RIGHT OLD MAIN ROAD, LEFT INWABI ROAD, LEFT THOMAS LANE TO THE RANK. OR N2 NORTHBOUND, TURN RIGHT JOYNER ROAD, TURN LEFT PROSPECTION ROAD BECOMING R102, TURN LEFT OLD MAIN ROAD, TURN RIGHT INWABI ROAD, ROAD, TURN LEFT THOMAS LANE TO THE RANK AND RETURN ALONG THE SAME ROUTE</p>



transport

Department:
Transport
Province of KwaZulu-Natal

GAZETTE

LGKZNG09-2019-MAY

REGION: ALL

1)	Application Number: APP0111534	2)	Gazette Number: LGKZNG09-2019-MAY
3)	Applicant: VA NZIMANDE ID NO. 5904185331087 Association: IKHWEZI LOCAL AND LONG DISTANCE TA	4)	Applicant Address: PO BOX 1426 PONGOLA 3170
5)	Existing Licence Holder: NOT APPLICABLE ID NO. NOT APPLICABLE	6)	Existing Licence Holder Address: NOT APPLICABLE
7)	Type of application: NEW OPERATING LICENCE	8)	Operating Licence Number: LGKZN0803000048
9)	Vehicle Type: MINIBUS	10)	1 X 15 (SEATED) + 0 (STANDING)
11)	Region: ZULULAND		
12.1	2100HB2100HB00052390 - PONGOLA TO ONVERWACHT FROM PONGOLA TAXI RANK, TURN LEFT JOIN NAUDE STREET, TURN RIGHT TO ONVERWACHT AND RETURN.		
12.2	2100HB2100HB00052391 - PONGOLA TO PONGOLA SUGAR MILL FROM PONGOLA TAXI RANK, TURN LEFT JOIN N2, PROCEED AND TURN RIGHT TO PONGOLA SUGAR MILL AND RETURN.		
12.3	2100HB2100HB00052392 - PONGOLA TO KWANGWANASE FROM PONGOLA TAXI RANK, JOIN N2 TO GOLELA CROSSING, TURN LEFT PROCEED TO GOLELA BOARDER POST AND RETURN TO THE CROSSING, TURN LEFT JOIN N2, PROCEED TO INKONKONI CROSSING (JOZINI TURN OFF), TURN LEFT JOINING JOZINI ROAD AND PROCEED TO JOZINI TOWN, PROCEED TO KWASKIEMELELE CROSS, TURN RIGHT INTO MANGUZI ROAD AND PROCEED INTO KWANGANASE TAXI RANK AND RETURN.		
12.4	2100HB22076110052393 - PONGOLA TO NONGOMA FROM PONGOLA TAXI RANK, TURN LEFT INTO N2 AND RIGHT INTO R66, PROCEED TO MAGUDU TOWN AND PROCEED TO NONGOMA TOWN AND PROCEED INTO ULUNDI CITY COMPLEX TAXI RANK AND RETURN.		
12.5	2100HB2100M110052394 - PONGOLA TO VRYHEID FROM PONGOLA TAXI RANK TURN LEFT INTO N2 AND RIGHT TO R66, PROCEED TO MAGUDU TOWN AND TURN RIGHT TO R60 AND PROCEED TO VRYHEID, R69, TURN INTO CHURCH STREET IN VRYHEID, TURN RIGHT INTO CICIL EMME STREET, TURN LEFT INTO UTRECHT STREET AND PROCEED TO VRYHEID TAXI RANK AND RETURN.		
12.6	2100HB2100F510052396 - PONGOLA TO NEWCASTLE FROM PONGOLA TAXI RANK, TURN RIGHT INTO N2, PROCEED AND TURN LEFT JOIN COMMONDALE ROAD, TURN LEFT INTO R33 TO PAULPIETTERSBURG, MPEVANE, BLOEDRIVER, TURN RIGHT INTO R34, PROCEED AND TURN LEFT TO UTRECHT, JOIN MADADENI ROAD, PROCEED TO N11, TURN RIGHT INTO NEWCASTLE TAXI RANK AND RETURN.		
12.7	2100HB2100H310052397 - PONGOLA TO PIETERMARITZBURG FROM PONGOLA TAXI RANK, TURN RIGHT INTO N2, PROCEED TO COMMONDALE, TURN LEFT INTO R33, TO PAULPIETTERSBURG, VRYHEID, BLOODRIVER, DUNDEE, JOIN R68 AND PROCEED TO N11, TURN LEFT INTO FIRST ROBOTS AND PROCEED, TURN RIGHT INTO R74, TURN LEFT INTO N3, PROCEED TO ESTCOURT, MOOIRIVER, HOWICK, PROCEED AND TURN OFF TO GREYTOWN ROAD, TURN RIGHT TO THE FIRST ROBOTS INTO PIETERMARITZBURG CITY AND PROCEED TO CHURCH STREET AND RETURN.		
12.8	2207WK2100HB00052389 - NCONTSHANE TO PONGOLA. FROM NCOTSHANE TAXI RANK B TURN RIGHT TO P343, PROCEED TO ONVERWACHT ROAD, AND TURN RIGHT PROCEED TO NAUDE STREET; TURN RIGHT INTO PONGOLA TAXI RANK AND RETURN.		
12.9	2100HB21004R10052395 - PONGOLA TO DURBAN FROM PONGOLA TAXI RANK, TURN RIGHT INTO AND ALONG N2, TO GOGELA, PROCEED TO HLUHLUWE, MTUBATUBA, EMPANGENI ON N2, LEAVING THE N2 AT MOUNT EDGECOMBE, JOIN AND PROCEED ALONG R67, TURN RIGHT AT THE FIRST INTERSECTION TO ARGYLE ROAD, TURN RIGHT AT THE FIRST ROBOTS, PROCEED TO UMGENI ROAD AND TURN RIGHT TO DURBAN TAXI RANK AND RETURN.		



transport

Department:
Transport
Province of KwaZulu-Natal

GAZETTE

LGKZNG09-2019-MAY

REGION: ALL

1) Application Number: APP0111538	2) Gazette Number: LGKZNG09-2019-MAY
3) Applicant: <input type="checkbox"/> ZULU KHAYALAMI TOURS ID NO. 2010/049547/23 Association: NOT AVAILABLE	4) Applicant Address: P O BOX 74 MANDINI KWAZULU NATAL 4490
5) Existing Licence Holder: NOT APPLICABLE ID NO. NOT APPLICABLE	6) Existing Licence Holder Address: NOT APPLICABLE
7) Type of application: NEW OPERATING LICENCE	8) Operating Licence Number: NOTAVAILABLE
9) Vehicle Type: OTHER	10) 1 X 60 (SEATED) + 0 (STANDING)
11) Region: DURBAN WEST	
12.1	KZPRERC2785319 - CHARTER SERVICE AND THEIR PERSONAL EFFECTS: FROM LOT 128 IN TUGELA TO PRE-ARRANGED PICK UP POINTS WITHIN THE REPUBLIC OF SOUTH AFRICA AND RETURN.



transport

Department:
Transport
Province of KwaZulu-Natal

GAZETTE

LGKZNG09-2019-MAY

REGION: ALL

1)	Application Number: APP0111544	2)	Gazette Number: LGKZNG09-2019-MAY
3)	Applicant: SM MNGUNI ID NO. 7310245324088 Association: MAPHEPHETHE TAXI ASSOCIATION	4)	Applicant Address: 26 WAGTAL WALK YELLOWWOOD PARK DURBAN 4001
5)	Existing Licence Holder: NOT APPLICABLE ID NO. NOT APPLICABLE	6)	Existing Licence Holder Address: NOT APPLICABLE
7)	Type of application: NEW OPERATING LICENCE	8)	Operating Licence Number: LGKZN1403000865
9)	Vehicle Type: MINIBUS TAXI	10)	1 X 9-16 (SEATED) + 0 (STANDING)
11)	Region: GREATER NORTH		
12.1	<p>2206LS2206LS00053624 - MAPHEPHETHENI TO DURBAN.</p> <p>FROM APPROVED TAXI RANK IN MAPHEPHETHENI (MBEJE STORE) ON D1504 LEFT INTO P718, RIGHT TURN INTO P100, RIGHT TURN INTO M27/P93, LEFT TURN INTO MR93/M25 (KWAMASHU HIGHWAY), INTO NORTH COAST ROAD, INTO UMGENI ROAD, INTO SOLDIER WAY ROAD AND PROCEED INTO SOLDIER WAY TAXI RANK.</p> <p>ALTERNATIVELY.</p> <p>UMGENI ROAD, RIGHT INTO LEOPOLD STREET, RIGHT INTO WARWICK AVENUE, RIGHT INTO ALICE STREET, RIGHT INTO SOLDIERS WAY ROAD AND PROCEED INTO SOLDIERS WAY TAXI RANK.</p> <p>ALTERNATIVELY.</p> <p>FROM KWAMASHU HIGHWAY (M25), TURN RIGHT INTO N2, LEFT INTO N3 EAST BOUND, LEFT INTO OLD DUTCH ROAD, INTO ALICE STREET RIGHT INTO SOLDIERS WAY TAXI RANK.</p>		
12.2	<p>2206OM2206LS00055478 - MAPHEPHETHA TO DURBAN CBD</p> <p>FROM APPROVED TAXI RANK IN OPHISWENI ON UMYEKA ROAD (A3802) LEFT INTO D1504 LEFT INTO P718 RIGHT INTO P100 RIGHT INTO M27/P93 LEFT INTO MR93/M25 (KWAMASHU HIGHWAY), INTO NORTH COAST ROAD INTO UMGENI ROAD RIGHT INTO LEOPOLD STREET RIGHT INTO WARWICK AVENUE RIGHT INTO ALICE STREET RIGHT INTO SOLDIERS WAY ROAD AND PROCEED INTO SOLDIERS WAY TAXI RANK.</p> <p>ALTERNATIVELY FROM KWAMASHU HIGHWAY (M25) TURN RIGHT INTO N2, LEFT INTO N3 EAST BOUND LEFT INTO OLD DUTCH ROAD INTO ALICE STREET RIGHT INTO SOLDIERS WAY ROAD AND PROCEED INTO SOLDIERS WAY TAXI RANK.</p>		
12.3	<p>2206PM2206LS00055480 - VUTHA TO DURBAN.</p> <p>FROM APPROVED TAXI RANK IN KWAVUTHA STORE ALONG VUTHA ROAD (A3796) LEFT TURN INTO P718 RIGHT INTO P100 LEFT INTO MR93/M25 (KWAMASHU HIGHWAY) INTO NORTH COAST ROAD INTO UMGENI ROAD RIGHT INTO LEOPOLD STREET RIGHT INTO WARWICK AVENUE RIGHT INTO ALICE STREET RIGHT INTO SOLDIERS WAY ROAD AND PROCEED INTO SOLDIERS WAY TAXI RANK.</p> <p>ALTERNATIVELY: FROM KWAMASHU HIGHWAY (M25) TURN RIGHT INTO N2 LEFT INTO N3 EAST BOUND INTO OLD DUTCH ROAD INTO ALICE STREET RIGHT INTO SOLDIERS WAY ROAD AND PROCEED INTO SOLDIERS WAY TAXI RANK.</p>		
12.4	<p>2206OM2206LS00055481 - 4. ODADENI TO DURBAN.</p> <p>FROM APPROVED TAXI RANK IN ODADENI ROAD (A3798) RIGHT INTO P718 RIGHT INTO P100 RIGHT INTO M27/P23, LEFT INTO MR93/M25 (KWAMASHU HIGHWAY) INTO NORTH COAST ROAD INTO UMGENI ROAD RIGHT INTO LEOPOLD STREET RIGHT INTO WARWICK AVENUE RIGHT INTO ALICE STREET RIGHT INTO SOLDIERS WAY ROAD AND PROCEED INTO SOLDIERS TAXI RANK.</p> <p>ALTERNATIVELY: FROM KWAMASHU HIGHWAY (M25) TURN RIGHT INTO N2 LEFT INTO N3 EAST BOUND LEFT INTO OLD DUTCH INTO ALICE STREET RIGHT INTO SOLDIERS WAY ROAD AND PROCEED INTO SOLDIERS WAY TAXI RANK.</p>		
12.5	<p>2206OM2206RK00055482 - 5. MAPHEPHETHENI TO PINETOWN.</p> <p>FROM APPROVED TAXI RANK IN MAPHEPHETHENI (MBEJE STORE) ON D1504, RIGHT INTO P718, RIGHT TURN INTO (P259) INTO FISCHER ROAD, RIGHT INTO M33/INANDA ROAD, LEFT INTO OLD MAIN ROAD IN HILLCREST (DROP-OFF AND PICK-UP) LEFT INTO M13, LEFT INTO OLD MAIN ROAD, RIGHT INTO ANDERSON ROAD AND PROCEED INTO ANDERSON ROAD TAXI RANK.</p>		
12.6	<p>2206OM2206OA00055483 - 6. MAPHEPHETHENI TO INANDA.</p> <p>FROM APPROVED TAXI RANK IN INANDA TAXI RANK (EMTSHEBHENI) INTO M27/P93, LEFT INTO P100 LEFT INTO P718 RIGHT INTO D1504 AND PROCEED INTO MAPHEPHETHENI TAXI RANK (MBEJE STORE).</p>		



transport

Department:
Transport
Province of KwaZulu-Natal

GAZETTE

LGKZNG09-2019-MAY

REGION: ALL

1) Application Number: APP0111546	2) Gazette Number: LGKZNG09-2019-MAY
3) Applicant: ZG MNCUBE ID NO. 8312150903087 Association: CATO-CREST TAXI OWNERS ASSOCIATION	4) Applicant Address: D117 MPUMALANGA TOWNSHIP HAMMARSDALE 3700
5) Existing Licence Holder: MS MNCUBE ID NO. 4209155374088	6) Existing Licence Holder Address: CC 5205 CATO CREST MAYVILLE 4091
7) Type of application: RENEWAL AND DECEASED TRANSFER	8) Operating Licence Number: LGKZN1303000139
9) Vehicle Type: MINIBUS TAXI	10) 1 X 9-16 (SEATED) + 0 (STANDING)
11) Region: DURBAN CENTRAL	
12.1	<p>2206KW21004R00053666 - CATO CREST TO DURBAN.</p> <p>INBOUND: FROM APPROVED TAXI RANK IN CATO CREST (GRAMMAR ROAD),RIGHT INTO CROMPTON ROAD INTO MOLVER ROAD,LEFT INTO CATO MANOR,INTO OWEN AVENUE,INTO BIDSTONE ROAD,RIGHT INTO JAN SMUTS HIGHWAY (M13),INTO BEREAD ROAD NORTH,INTO OLD DUTCH ROAD,RIGHT INTO MARKET ROAD,RIGHT INTO LEOPOLD STREET,RIGHT INTO WARWICK AVENUE AND PROCEED TURNING LEFT INTO WARWICK AVENUE / OLD DUTCH ROAD TAXI RANK AND RETURN AS FOLLOWS.</p> <p>OUTBOUND: FROM WARWICK AVENUE / OLD DUTCH ROAD TAXI RANK RIGHT INTO ALICE STREET RIGHT INTO MARKET ROAD,RIGHT INTO CANONGATE ROAD,INTO THE WESTERN FREEWAY (N3) INTO BEREAD ROAD SOUTH,LEFT INTO JAN SMUTS HIGHWAY (M13) LEFT INTO BIDSTONE ROAD,INTO OWEN AVENUE,INTO CATO MANOR ROAD,RIGHT INTO MOLVER ROAD,LEFT INTO CROMPTON ROAD,LEFT INTO GRAMMAR ROAD AND PROCEED TO THE TAXI RANK ON GRAMMAR ROAD.</p>



transport

Department:
Transport
Province of KwaZulu-Natal

GAZETTE

LGKZNG09-2019-MAY

REGION: ALL

1) Application Number: APP0111548	2) Gazette Number: LGKZNG09-2019-MAY
3) Applicant: MG MKHIZE ID NO. 6703155385084 Association: NQETHO TAXI OWNERS ASSOCIATION	4) Applicant Address: P O BOX 2807 HILLCREST KWAZULU NATAL 3650
5) Existing Licence Holder: NOT APPLICABLE ID NO. NOT APPLICABLE	6) Existing Licence Holder Address: NOT APPLICABLE
7) Type of application: NEW OPERATING LICENCE	8) Operating Licence Number: 1352223
9) Vehicle Type: MINIBUS	10) 1 X 15 (SEATED) + 0 (STANDING)
11) Region: DURBAN WEST	
12.1	21004R2206PE00049726 - NQETHO TO WATERFALL FROM NGWELE ROAD BECOMING FISHER ROAD, TURN RIGHT INTO BRAKENHILL ROAD PICK AND DROP, TURN RIGHT AGAIN INTO INANDA ROAD TO WATERFALL TAXI RANK ON INANDA ROAD, DROP AND PICK UP, AND RETURN ALONG THE SAME ROUTE IN REVERSE.
12.2	21004R2206RK00049725 - KWANGCOLISI/NQETHO TO PINETOWN FROM NGWELE ROAD BECOMING FISCHER ROAD, THEN TURN RIGHT TO INANDA ROAD TOWARDS HILLCREST TAXI RANK AND DROP, TURN LEFT TO R103 OLD MAIN ROAD, LEFT INTO M13 PASS EMBERTON, GILLITTS, MAYTIME, KLOOF, LEFT INTO OLD MAIN ROAD, TURN RIGHT TO ANDERSON ROAD TAXI RANK PINETOWN AND RETURN ALONG THE SAME ROUTE IN REVERSE.
12.3	2206NE22068T10052784 - HILLCREST TO PIETERMARITZBURG FROM HILLCREST TAXI RANK TURN TO N3 R103 TO LEFT MPUMALANGA ROAD THEN TURN RIGHT INCHANGA ROAD TO JOIN OLD MAIN REDMOR CATORIDGE TURN TO N3 TO PIETERMARITZBURG AND RETURN.
12.4	2206RK2206RK00052162 - TWIN TO PINETOWN. FROM TWIN ROAD BECOMING FISCHER ROAD, THEN TURN RIGHT TO INANDA ROAD TOWARDS HILLCREST TAXI RANK AND DROP, TURN LEFT TO R103 OLD MAIN ROAD, LEFT INTO M13 PASS EMBERTON, GILLITTS, MAYTIME, KLOOF, LEFT INTO OLD MAIN ROAD, TURN RIGHT TO ANDERSON ROAD TAXI RANK PINETOWN AND RETURN ALONG THE SAME ROUTE IN REVERSE.
12.5	2206RK2206RK00052163 - KWANGCOLOSI TO DURBAN FROM NGWELE ROAD TAXI RANK BECOMING FISHER ROAD, THEN TURN RIGHT TO INANDA ROAD TOWARDS HILLCREST TAXI RANK AND DROP, TURN LEFT TO R103 OLD MAIN ROAD, LEFT INTO M13, LEFT INTO N3, LEFT INTO SPINE ROAD, DROP OFF ONLY AT CALTEX GARAGE OPPOSITE PAVILLION SHOPPING CENTRE, BACK INTO N3, LEFT INTO BEREA ROAD NORTH, INTO OLD DUTCH ROAD DROP AND PICK UP, AND RETURN ALONG THE SAME ROUTE IN REVERSE. CONDITION/RESTRICTION:-RANK PERMITS FOR THE ABOVE ROUTE TO BE SUBMITTED BY EACH MEMBER.
12.6	2206RK2206RK00052164 - KWANGCOLOSI/NQETHO TO DURBAN. FROM NGWELE ROAD TAXI RANK BECOMING FISCHER ROAD, THEN TURN RIGHT TO INANDA ROAD TOWARDS HILLCREST TAXI RANK AND DROP, TURN LEFT TO R103 OLD MAIN LEFT INTO M13, LEFT INTO N3, LEFT INTO SPINE ROAD, DROP OFF ONLY AT CALTEX GARAGE OPPOSITE PAVILLION SHOPPING CENTRE, BACK INTO N3, LEFT INTO BEREA ROAD NORTH, INTO OLD DUTCH ROAD, DROP AND PICK UP, AND RETURN ALONG THE SAME ROUTE IN REVERSE. CONDITION/RESTRICTION:-RANK PERMITS FOR THE ABOVE ROUTE TO BE SUBMITTED BY EACH MEMBER.
12.7	2206RK2206RK00052165 - KWANGCOLISI/NQETHO TO DURBAN VIA INANDA FROM NGWELE ROAD TAXI RANK, INTO P259, RIGHT INTO P100, RIGHT INTO P93, LEFT INTO P93/M25, INTO NORTH COAST, JOINING UMGENI ROAD, INTO OLD DUTCH ROAD, DROP AND PICK UP, AND RETURN ALONG THE SAME ROUTE IN REVERSE



transport

Department:
Transport
Province of KwaZulu-Natal

GAZETTE

LGKZNG09-2019-MAY

REGION: ALL

1) Application Number: APP0111550	2) Gazette Number: LGKZNG09-2019-MAY
3) Applicant: WBS MCHUNU ID NO. 6404195521081 Association: ST WENDOLINS KLAARWATER TAXI OWNERS ASS.	4) Applicant Address: P O BOX 2587 PINETOWN KWA-ZULU NATAL 3609
5) Existing Licence Holder: NOT APPLICABLE ID NO. NOT APPLICABLE	6) Existing Licence Holder Address: NOT APPLICABLE
7) Type of application: RENEWAL AND COV AND INCREASE IN CARRYING CAPACITY	8) Operating Licence Number: LGKZN1503000792
9) Vehicle Type: MINIBUS	10) 1 X 13 (SEATED) + 0 (STANDING)
11) Region: DURBAN WEST	
12.1	<p>2206R62206RK00051171 - ST WENDOLINS TO PINETOWN</p> <p>FROM APPROVED TAXI RANK IN ST WENDOLINS TURN RIGHT INTO M1 (RICHMOND ROAD) TURN LEFT INTO ABBOT FRANCIS ROAD, TURN RIGHT INTO HOSPITAL ROAD, LEFT INTO MARIANHILL HOSPITAL TAXI RANK AND BACK INTO HOSPITAL ROAD, TURN LEFT INTO ABBOT FRANCIS ROAD, TURN LEFT INTO M1 (RICHMOND ROAD) TURN LEFT INTO WESTMEAD ROAD, TURN RIGHT INTO CIRCUIT ROAD, TURN RIGHT INTO CLARK ROAD, TURN RIGHT INTO ALEXANDER ROAD, TURN LEFT INTO M1 (RICHMOND ROAD) BECOMING OLD MAIN ROAD, TURN RIGHT INTO ANDERSON ROAD STRAIGHT INTO ANDERSON TAXI RANK AND BACK TO ST WENDOLINS TAXI RANK.</p> <p>FROM ST WENDOLINS TAXI RANK ALONG KLAARWATER ROAD TO KLAARWATER, TURN RIGHT INTO INTAKE ROAD, TURN LEFT INTO M1 (RICHMOND ROAD), TURN LEFT INTO ABBOT FRANCIS ROAD, TURN RIGHT INTO HOSPITAL ROAD, LEFT INTO MARIANHILL HOSPITAL TAXI RANK AND BACK INTO HOSPITAL ROAD, TURN LEFT INTO ABBOT FRANCIS ROAD, TURN LEFT INTO M1 (RICHMOND ROAD) TURN LEFT INTO WESTMEAD ROAD, TURN RIGHT INTO CIRCUIT ROAD, TURN RIGHT INTO CLARK ROAD, TURN RIGHT INTO ALEXANDER ROAD, TURN LEFT INTO M1 (RICHMOND ROAD) BECOMING OLD MAIN ROAD, TURN RIGHT INTO ANDERSON ROAD STRAIGHT INTO ANDERSON TAXI RANK AND BACK TO KLAARWATER TAXI RANK AND ST WENDOLINS TAXI RANK.</p> <p>FROM ST WENDOLINS TAXI RANK INTO KLAARWATER ROAD, RIGHT INTO DERMAT ROAD TO LUGANDA, TURN LEFT INTO INTAKE ROAD, TURN LEFT INTO M1 (RICHMOND ROAD), TURN LEFT INTO ABBOT FRANCIS ROAD, TURN RIGHT INTO HOSPITAL ROAD, LEFT INTO MARIANHILL HOSPITAL TAXI RANK AND BACK INTO HOSPITAL ROAD, TURN LEFT INTO ABBOT FRANCIS ROAD, TURN LEFT INTO M1 (RICHMOND ROAD) TURN LEFT INTO WESTMEAD ROAD, TURN RIGHT INTO CIRCUIT ROAD, TURN RIGHT INTO CLARK ROAD, TURN RIGHT INTO ALEXANDER ROAD, TURN LEFT INTO M1 (RICHMOND ROAD) BECOMING OLD MAIN ROAD, TURN RIGHT INTO ANDERSON ROAD STRAIGHT INTO ANDERSON TAXI RANK AND BACK INTO LUGANDA TAXI RANK KLAARWATER TAXI RANK AND ST WENDOLINS TAXI RANK.</p> <p>FROM ST WENDOLINS TAXI RANK TO WELDEDATCH WEST INTO DERMAT ROAD TURN RIGHT TO THORNTREE AVENUE JOINING SAVANNA DRIVE, TURN LEFT INTO M1 (RICHMOND ROAD) TURN LEFT INTO ABBOT FRANCIS ROAD, TURN RIGHT INTO HOSPITAL ROAD, LEFT INTO MARIANHILL HOSPITAL TAXI RANK AND BACK INTO HOSPITAL ROAD, TURN LEFT INTO ABBOT FRANCIS ROAD, TURN LEFT INTO M1 (RICHMOND ROAD) TURN LEFT INTO WESTMEAD ROAD, TURN RIGHT INTO CIRCUIT ROAD, TURN RIGHT INTO CLARK ROAD, TURN RIGHT INTO ALEXANDER ROAD, TURN LEFT INTO M1 (RICHMOND ROAD) BECOMING OLD MAIN ROAD.</p>
12.2	<p>2206R621004R00048151 - ST WENDOLINS - DURBAN VIA JACOBS</p> <p>FROM ST WENDOLINS TAXI RANK TO WELBEDATCH WEST INTO DERMAT ROAD TURN RIGHT INTO THORNTREE AVENUE JOINING SAVANNA DRIVE, TURN RIGHT INTO M1 (HIGGINSON HIGHWAY), TURN LEFT INTO SOUTH COAST ROAD (R102) TURN LEFT INTO BARRIER LANE, TURN LEFT INTO QUALITY STREET, TURN LEFT INTO BALFOUR ROAD INTO JACOBS ROAD, TURN RIGHT INTO M4 PROCEED TO DURBAN, TURN LEFT INTO SMITH STREET, TURN RIGHT INTO WARWICK AVENUE TAXI RANK NO.107 WARWICK AVENUE AND RETURN TO ST WENDOLINS TAXI RANK.</p>
12.3	<p>2206R62209WC00048152 - ST WENDOLINS TO ISIPINGO</p> <p>FROM ST WENDOLINS TAXI RANK TO WELBEDATCH WEST INTO DERMAT ROAD TURN RIGHT INTO THORNTREE AVENUE JOINING SAVANNA DRIVE, TURN RIGHT INTO M1 (HIGGINSON HIGHWAY), TURN LEFT INTO SOUTH COAST ROAD (R102) TURN LEFT INTO PRINCE MCWAYIZENI DRIVE, LEFT INTO OLD MAIN ROAD (M35), RIGHT ALEXANDER AVENUE INTO TAXI RANK AND BACK TO WELBEDATCH WEST AND ST WENDOLINS TAXI RANK.</p>
12.4	<p>2206R621004R00048150 - ST WENDOLINS TO DURBAN</p> <p>2.1 FROM APPROVED TAXI RANK IN ST WENDOLINS, TURN RIGHT INTO M1 (RICHMOND ROAD) TURN RIGHT INTO N3 TURN LEFT INTO OLD DUTCH ROAD, TURN RIGHT INTO MARKET ROAD, RIGHT INTO SERVICE ROAD BEHIND ENGLISH MARKET, RIGHT INTO WARWICK AVENUE RANK NO.107 AND RETURN.</p> <p>2.2 FROM ST WENDOLINS TAXI RANK ALONG KLAARWATER ROAD TO KLAARWATER, TURN LEFT INTO M1 (RICHMOND ROAD) TURN RIGHT INTO N3 TURN LEFT INTO OLD DUTCH ROAD, JOINING ALICE STREET TURN RIGHT INTO SOLDIERS WAY, RIGHT INTO PINE STREET, TURN RIGHT INTO RUSSEL STREET, TURN LEFT INTO LEOPOLD STREET, LEFT MARKET ROAD, RIGHT SERVICE ROAD TO ENGLISH MARKET, RIGHT INTO WARWICK AVENUE RANK NO.107 AND BACK TO KLAARWATER AND ST WENDOLINS TAXI RANK.</p> <p>2.3 FROM ST WENDOLINS TAXI RANK ALONG KLAARWATER ROAD, DERMAT ROAD TO LUGANDA, TURN LEFT INTO INTAKE ROAD, TURN LEFT M1 TURN RIGHT INTO N3, TURN LEFT INTO OLD DUTCH ROAD, RIGHT MARKET ROAD, RIGHT SERVICE ROAD BEHIND ENGLISH MARKET, TURN LEFT INTO WARWICK PLACE PROCEED TO TAXI RANK NO.107 AND BACK TO LUGANDA AND ST WENDOLINS TAXI RANK.</p> <p>2.4 FROM ST WENDOLINS TAXI RANK TO WELBEDATCH WEST INTO DERMAT ROAD TO LUGANDA TURN RIGHT INTO THORNTREE AVENUE JOINING SAVANNA DRIVE, TURN RIGHT INTO M1, TURN LEFT INTO HANS DETTMAN HIGHWAY (M34) INTO LIMPUS ROAD, LEFT INTO (M5) UNDERWOOD ROAD, TURN RIGHT INTO STAPLETON ROAD, TURN RIGHT M13, TURN LEFT INTO N3, TURN LEFT INTO OLD DUTCH ROAD, RIGHT MARKET ROAD, RIGHT SERVICE ROAD BEHIND ENGLISH MARKET, RIGHT INTO WARWICK AVENUE TAXI RANK NO.107 AND BACK TO WELBEDATCH WEST AND ST WENDOLINS TAXI RANK.</p>



transport

Department:
Transport
Province of KwaZulu-Natal

GAZETTE

LGKZNG09-2019-MAY

REGION: ALL

1)	Application Number: APP0111556	2)	Gazette Number: LGKZNG09-2019-MAY
3)	Applicant: TR KUNENE ID NO. 6312256053086 Association: COPESVILLE ALLANDALE TAXI ASSOCIATION	4)	Applicant Address: 14 SCANIA CRESCENT COPESVILLE PMBURG KWA ZULU NATAL 3201
5)	Existing Licence Holder: NOT APPLICABLE ID NO. NOT APPLICABLE	6)	Existing Licence Holder Address: NOT APPLICABLE
7)	Type of application: NEW OPERATING LICENCE	8)	Operating Licence Number: LGKZN0403000101
9)	Vehicle Type: MINIBUS TAXI	10)	1 X 9-16 (SEATED) + 0 (STANDING)
11)	Region: UMGUNGUNDLOVU		
12.1	<p>2202KO2202KO00135972 - EZAKETHENI</p> <p>INBOUND FROM: EZINKETHENI TERMINUS (KPR0196) TO FREEDOM SQUARE TERMINAL NO2 - OFF CHURCH (KPC001). FROM UNNAMED ROAD, MR6,BHAMBATHA (GREYTOWN),CHURCH</p> <p>OUTBOUND FROM: FREEDOM SQUARE TERMINAL NO2 -OFF CHURCH (KPC0001) TO EZINKETHENI TERMINAL (KPR0196). FROM OLD MARKET,LANGALIBALELE (LONGMARKET),MURPHY,CHURCH,BHAMBATHA (GREYTOWN),MR6,UNNAMED ROAD.</p> <p>ALTERNATIVE ROUTINGS</p> <p>INBOUND:</p> <p>A. UNNAMED ROAD, HANNIVILLE,COPESVILLE,LAZARUS,TRIUMPH,ALABASTER,AMETHYST,SATINSPAR,AMETHYST,COPESVILLE,BHAMBATHA, (GREYTOWN),CHURCH</p> <p>B. UNNAMED ROAD,P25,BAYNES DRIFT (CHIEF MHLABUNZIMA), MANNING ,EAST,CHURCH</p> <p>C. UNNAMED ROAD,P25,BAYNES DRIFT (CHIEF MHLABUNZIMA),MANNING,LOOP,RETIEF,CHURCH</p> <p>D. UNNAMED ROAD,P25,BAYNES DRIFT (CHIEF MHLABUNZIMA),MANNING,LOOP,BOSHOF,CHURCH</p> <p>OUTBOUND:</p> <p>A. OLD MARKET, LANGALIBALELE(LONGMARKET), MURPHY, CHURCH, BHAMBATHA(GREYTOWN, COPESVILLE, AMETHYST, SATINSPAR, AMETHYST,ALABASTER,TRIUMPH,LAZARUS,COPESVILLE HANNIVILLE P25 UNNAMED ROAD</p> <p>B. OLD MARKET,LANGALIBALELE(LONGMARKET),MURPHY,CHURCH,EAST MANNING,BAYNES DRIFT(CHIEF MHLABUNZIMA)P25.UNNAMED ROAD</p> <p>C. OLD MARKET,LANGALIBALELE.MURPHY,CHURCH,RETIEF,MANNING,BAYNES DRIFT (CHIEF MHLABUNZIMA),P25,UNNAMED ROAD</p> <p>D. OLD MARKET LANGALIBALELE (LONGMARKET)MURPHY,CHURCH,BOSHOF MANNING,BAYNES DRIFT(CHIEFMHLABUNZIMA).P25,UNNAMED ROAD.</p> <p>RESTRICTIONS: ALONG BAYNES DRIFT (CHIEF MHLABUNZIMA) ROAD AND ALONG P25 BETWEEN MANNING AVENUE AND COPESVILLE DRIVE ONLY OFF-LOADING OF PASSENGERS IS PERMITTED. ALONG THIS SECTION OF THE ROUTE THE LOADING OF PASSENGERS IS NOT PERMITTED SPECIAL CONDITIONSDISPUTES AGAINTS COPESVILLE/ALLANDALE TAXI ASSOCIATIONNONE.</p>		
12.2	<p>2202KO22068T00053119 - COPESVILLE TO CITY SQUARE.</p> <p>FROM COPESVILLE, GREYTOWN, AQUARIUS, BRIXHAM, MANUEL, KHAN ROAD, OLD GREYTOWN, GREYTOWN ROAD, INTO CHURCH, TO CITY SQUARE. RETURN AS ABOVE.</p>		
12.3	<p>22068T22068T00053118 - HANVILLE TO CITY SQUARE (VIA ORIENT HEIGHTS)</p> <p>INBOUND: FROM HANVILLE TERMINUS (KPR0150) VIA HANVILLE, COPESVILLE, LAZARUS, TRIUMPH, ALABASTER, AMETHYST, SATINSPAR, AMETHYST, COPESVILLE, GREYTOWN, AQUARIUS, BRIXHAM, MANUEL, KHAN, OLD GREYTOWN, GREYTOWN, CHURCH TO FREEDOM SQUARE TERMINAL NO.2 – OFF CHURCH (KPC0001).</p> <p>OUTBOUND FROM: FREEDOM SQUARE TERMINAL NO. 2 – OFF CHURCH (KPC0001) VIA OLD MARKET, MURPHY, CHURCH, GREYTOWN, OLD GREYTOWN, KHAN, MANUEL, BRIXHAM, AQUARIUS, GREYTOWN, COPESVILLE, AMETHYST, SATINSPAR, AMETHYST, ALABASTER, TRIUMPH, LAZARUS, COPESVILLE, HANVILLE TO HANVILLE TERMINUS (KPR0150).</p> <p>ALTERNATIVE ROUTE</p> <p>INBOUND FROM: HANVILLE TERMINUS (KPR0150) VIA HANVILLE, COPESVILLE, LAZARUS, ALABASTER, AMETHYST, SATINSPAR, AMETHYST, COPESVILLE, GREYTOWN, AQUARIUS, BRIXHAM, PLYMOUTH, ALLANDALE, OLD GREYTOWN, GREYTOWN, CHURCH TO FREEDOM SQUARE TERMINAL NO. 2 – OFF CHURCH (KPC0001).</p> <p>OUTBOUND FROM: FREEDOM SQUARE TERMINAL NO.2 – OFF CHURCH (KPC0001) VIA OLD MARKET, LONGMARKET, MURPHY, CHURCH, GREYTOWN, OLD GREYTOWN, ALLANDALE, PLYMOUTH, BRIXHAM, AQUARIUS, GREYTOWN, COPESVILLE, AMETHYST, SATINSPAR, AMETHYST, ALABASTER, TRIUMPH, LAZARUS, COPESVILLE, HANVILLE TO HANVILLE TERMINUS (KPR0150).</p>		



transport

Department:
Transport
Province of KwaZulu-Natal

GAZETTE

LGKZNG09-2019-MAY

REGION: ALL

1)	Application Number: APP0111558	2)	Gazette Number: LGKZNG09-2019-MAY
3)	Applicant: TR KUNENE ID NO. 6312256053086 Association: COPESVILLE ALLANDALE TAXI ASSOCIATION	4)	Applicant Address: 14 SCANIA CRESCENT COPESVILLE PMBURG KWA ZULU NATAL 3201
5)	Existing Licence Holder: NOT APPLICABLE ID NO. NOT APPLICABLE	6)	Existing Licence Holder Address: NOT APPLICABLE
7)	Type of application: NEW OPERATING LICENCE	8)	Operating Licence Number: LGKZN0403001383
9)	Vehicle Type: MINIBUS TAXI	10)	1 X 9-16 (SEATED) + 0 (STANDING)
11)	Region: UMGUNGUNDLOVU		
12.1	<p>2202KO2202KO00135972 - EZAKETHENI</p> <p>INBOUND FROM: EZINKETHENI TERMINUS (KPR0196) TO FREEDOM SQUARE TERMINAL NO2 - OFF CHURCH (KPC001). FROM UNNAMED ROAD, MR6, BHAMBATHA (GREYTOWN), CHURCH</p> <p>OUTBOUND FROM: FREEDOM SQUARE TERMINAL NO2 - OFF CHURCH (KPC0001) TO EZINKETHENI TERMINAL (KPR0196). FROM OLD MARKET, LANGALIBALELE (LONGMARKET), MURPHY, CHURCH, BHAMBATHA (GREYTOWN), MR6, UNNAMED ROAD.</p> <p>ALTERNATIVE ROUTINGS</p> <p>INBOUND:</p> <p>A. UNNAMED ROAD, HANNIVILLE, COPESVILLE, LAZARUS, TRIUMPH, ALABASTER, AMETHYST, SATINSPAR, AMETHYST, COPESVILLE, BHAMBATHA, (GREYTOWN), CHURCH</p> <p>B. UNNAMED ROAD, P25, BAYNES DRIFT (CHIEF MHLABUNZIMA), MANNING, EAST, CHURCH</p> <p>C. UNNAMED ROAD, P25, BAYNES DRIFT (CHIEF MHLABUNZIMA), MANNING, LOOP, RETIEF, CHURCH</p> <p>D. UNNAMED ROAD, P25, BAYNES DRIFT (CHIEF MHLABUNZIMA), MANNING, LOOP, BOSHOF, CHURCH</p> <p>OUTBOUND:</p> <p>A. OLD MARKET, LANGALIBALELE (LONGMARKET), MURPHY, CHURCH, BHAMBATHA (GREYTOWN), COPESVILLE, AMETHYST, SATINSPAR, AMETHYST, ALABASTER, TRIUMPH, LAZARUS, COPESVILLE, HANNIVILLE P25 UNNAMED ROAD</p> <p>B. OLD MARKET, LANGALIBALELE (LONGMARKET), MURPHY, CHURCH, EAST MANNING, BAYNES DRIFT (CHIEF MHLABUNZIMA), P25, UNNAMED ROAD</p> <p>C. OLD MARKET, LANGALIBALELE, MURPHY, CHURCH, RETIEF, MANNING, BAYNES DRIFT (CHIEF MHLABUNZIMA), P25, UNNAMED ROAD</p> <p>D. OLD MARKET, LANGALIBALELE (LONGMARKET), MURPHY, CHURCH, BOSHOF, MANNING, BAYNES DRIFT (CHIEF MHLABUNZIMA), P25, UNNAMED ROAD.</p> <p>RESTRICTIONS: ALONG BAYNES DRIFT (CHIEF MHLABUNZIMA) ROAD AND ALONG P25 BETWEEN MANNING AVENUE AND COPESVILLE DRIVE ONLY OFF-LOADING OF PASSENGERS IS PERMITTED. ALONG THIS SECTION OF THE ROUTE THE LOADING OF PASSENGERS IS NOT PERMITTED SPECIAL CONDITIONS/ DISPUTES AGAINST COPESVILLE/ALLANDALE TAXI ASSOCIATION: NONE.</p>		
12.2	<p>22068T22068T00053118 - HANVILLE TO CITY SQUARE (VIA ORIENT HEIGHTS)</p> <p>INBOUND: FROM HANVILLE TERMINUS (KPR0150) VIA HANVILLE, COPESVILLE, LAZARUS, TRIUMPH, ALABASTER, AMETHYST, SATINSPAR, AMETHYST, COPESVILLE, GREYTOWN, AQUARIUS, BRIKHAM, MANUEL, KHAN, OLD GREYTOWN, GREYTOWN, CHURCH TO FREEDOM SQUARE TERMINAL NO.2 - OFF CHURCH (KPC0001).</p> <p>OUTBOUND FROM: FREEDOM SQUARE TERMINAL NO. 2 - OFF CHURCH (KPC0001) VIA OLD MARKET, MURPHY, CHURCH, GREYTOWN, OLD GREYTOWN, KHAN, MANUEL, BRIKHAM, AQUARIUS, GREYTOWN, COPESVILLE, AMETHYST, SATINSPAR, AMETHYST, ALABASTER, TRIUMPH, LAZARUS, COPESVILLE, HANVILLE TO HANVILLE TERMINUS (KPR0150).</p> <p>ALTERNATIVE ROUTE</p> <p>INBOUND FROM: HANVILLE TERMINUS (KPR0150) VIA HANVILLE, COPESVILLE, LAZARUS, ALABASTER, AMETHYST, SATINSPAR, AMETHYST, COPESVILLE, GREYTOWN, AQUARIUS, BRIKHAM, PLYMOUTH, ALLANDALE, OLD GREYTOWN, GREYTOWN, CHURCH TO FREEDOM SQUARE TERMINAL NO. 2 - OFF CHURCH (KPC0001).</p> <p>OUTBOUND FROM: FREEDOM SQUARE TERMINAL NO.2 - OFF CHURCH (KPC0001) VIA OLD MARKET, LONGMARKET, MURPHY, CHURCH, GREYTOWN, OLD GREYTOWN, ALLANDALE, PLYMOUTH, BRIKHAM, AQUARIUS, GREYTOWN, COPESVILLE, AMETHYST, SATINSPAR, AMETHYST, ALABASTER, TRIUMPH, LAZARUS, COPESVILLE, HANVILLE TO HANVILLE TERMINUS (KPR0150).</p>		

CONTINUES ON PAGE 130 - PART 2

KWAZULU-NATAL PROVINCE

KWAZULU-NATAL PROVINSIE

ISIFUNDAZWE SA KWAZULU-NATALI

Provincial Gazette • Provinsiale Koerant • Igazethi Yesifundazwe

(Registered at the post office as a newspaper) • (As 'n nuusblad by die poskantoor geregistreer)
(Irejistiwee njengephephandaba eposihhovisi)

PIETERMARITZBURG

Vol. 13

13 JUNE 2019
13 JUNIE 2019
13 KUNHLANGULANA 2019

No. 2089

PART 2 OF 2



transport

Department:
Transport
Province of KwaZulu-Natal

GAZETTE

LGKZNG09-2019-MAY

REGION: ALL

1)	Application Number: APP0111565	2)	Gazette Number: LGKZNG09-2019-MAY
3)	Applicant: SC MBHENSE ID NO. 8712040347082 Association: DUNDEE TRANSPORT ASSOCIATION	4)	Applicant Address: P.O BOX 1264 DUNDEE 3000
5)	Existing Licence Holder: NOT APPLICABLE ID NO. NOT APPLICABLE	6)	Existing Licence Holder Address: NOT APPLICABLE
7)	Type of application: NEW OPERATING LICENCE	8)	Operating Licence Number: NOTAVAILABLE
9)	Vehicle Type: MINIBUS	10)	1 X 14 (SEATED) + 0 (STANDING)
11)	Region: UMZINYATHI		
12.1	21004P21003Q10047348 - DUNDEE TO POMEROY (VIA HELPMKAAR) FROM DUNDEE TAXI RANK TURN RIGHT INTO SMITH STREET, PROCEED ALONG SMITH STREET, TURN RIGHT INTO VICTORIA STREET (R68), PROCEED ALONG VICTORIA STREET, LEFT INTO WILSON STREET (R33), PROCEED ALONG WILSON STREET, FOLLOW R33 TO HELPMKAAR, FOLLOW R33 TO POMEROY, TURN INTO SHEPSTONE STREET, PROCEED ALONG SHEPSTONE STREET, TURN LEFT INTO POMEROY TAXI RANK AND RETURN ALONG THE FORWARD ROUTE IN REVERSE.		
12.2	21004P21004Q00047605 - DUNDEE TO JOHANNESBURG: ALTERNATIVE ROUTE 1: FROM DUNDEE TAXI RANK TURN PROCEED AS PER ROUTE ABOVE UP TO N3 AT HEIDELBERG, FOLLOW N3 TO JOHANNESBURG, TURN RIGHT INTO M2, PROCEED WITH M2 OFFRAMP INTO SIEMERT ROAD (M31), PROCEED WITH SIEMERT ROAD, INTO END STREET, PROCEED WITH END STREET OFFRAMP INTO ANDERSON STREET, PROCEED WITH ANDERSON STREET, TURN RIGHT INTO NUGGET STREET, TURN LEFT INTO COMMISSIONER STREET (R24), TURN RIGHT INTO RISSIK STREET (M9), TURN RIGHT INTO DE VILLIERS STREET, TURN LEFT INTO WANDERERS STREET, TURN LEFT INTO NOORD STREET (JOHANNESBURG RAILWAY TAXI RANK), OFFLOAD, LOAD AND RETURN ALONG THE FORWARD ROUTE IN REVERSE. ALTERNATIVE ROUTE 2: FROM DUNDEE TAXI RANK PROCEED AS PER ROUTE ABOVE UP TO N3 AT HEIDELBERG. AT HEIDELBERG TURN RIGHT INTO N3 TOWARDS JOHANNESBURG, FOLLOW N3 TO JOHANNESBURG, TURN RIGHT INTO M2, PROCEED WITH M2 OFFRAMP INTO SIEMERT ROAD (M31), PROCEED WITH SIEMERT ROAD, INTO END STREET, INTO ANDERSON STREET, TURN RIGHT INTO NUGGET STREET, TURN RIGHT INTO COMMISSIONER STREET (R24), TURN RIGHT INTO RISSIK STREET (M9), TURN RIGHT INTO DE VILLIERS STREET, TURN LEFT WANDERERS STREET, TURN LEFT INTO NOORD STREET (JOHANNESBURG RAILWAY STATION TAXI RANK), OFFLOAD, LOAD AND RETURN ALONG FORWARD ROUTE REVERSE.		
12.3	21004P21004R10047609 - DUNDEE TO PIETERMARITZBURG FROM DUNDEE TAXI RANK TURN RIGHT INTO SMITH STREET, PROCEED ALONG SMITH STREET, TURN RIGHT INTO VICTORIA STREET (R68), PROCEED ALONG VICTORIA STREET (R68), TURN RIGHT INTO KARL LANDMAN STREET, PROCEED ALONG KARL LANDMAN, TURN LEFT INTO R614, PROCEED ALONG R614, TURN LEFT INTO R602, FOLLOW R602 TO WASBANK, FOLLOW R602 TO WESSESNEK, FOLLOW R602 TO ELANDSLAAGTE, PROCEED ALONG R602, TURN LEFT INTO N11, FOLLOW N11 TO LADYSMITH, TURN LEFT INTO P32, TURN RIGHT INTO P325, PROCEED TO P544, PROCEED TO COLENZO, BYPASSING COLENZO, TURN LEFT INTO R103, PROCEED TO FREIRE, TURN LEFT INTO N3, PROCEED WITH N3 TO PIETERMARITZBURG, TURN RIGHT AT BHAMBATHA (GREYTOWN ROAD) INTO CHURCH STREET, TURN LEFT INTO MASUKWANA (EAST STREET), TURN RIGHT INTO JABU NDLOVU (LOOP STREET), TURN RIGHT INTO BOSHOFF STREET, TURN LEFT INTO PIET-MARITZ STREET, TURN LEFT INTO PINE STREET TO CHURCH STREET TERMINAL NO1 (CHURCH/ PINE) (KPC0031). ALTERNATIVE: NEW GREYTOWN ROAD LEFT INTO BHAMBATHA (GREYTOWN ROAD) INTO CHURCH STREET, LEFT INTO MASUKWANA (EAST STREET), RIGHT INTO JABU NDLOVU (LOOP) STREET, RIGHT INTO BOSHOFF STREET, LEFT INTO PIET- MARITZ STREET, LEFT INTO PINE STREET, TO CHURCH STREET TERMINAL NO1 (CHURCH / PINE) (KPC0031), AND RETURN INTO CHURCH STREET, LEFT INTO WEST STREET, RIGHT INTO BERG STREET, RIGHT INTO EAST STREET, LEFT INTO CHURCH STREET BECOMING OLD GREYTOWN ROAD AND PROCEED ALONG THE REMAINDER OF THE FORWARD ROUTE IN REVERSE.		
12.4	21004P2100BF10047596 - DUNDEE TO NKANDLA FROM DUNDEE TAXI RANK TURN RIGHT INTO SMITH STREET, PROCEED ALONG SMITH STREET, TURN RIGHT INTO VICTORIA STREET (R68), PROCEED ALONG VICTORIA STREET (R68), FOLLOW R68/R33, TURN RIGHT INTO R68 FOLLOW R68 TO NQUTHU, TURN RIGHT AT NQUTHU (R68), RIGHT INTO P50/3, PROCEED ALONG P50/3 TO NKANDLA TAXI RANK, OFFLOAD, LOAD, AND RETURN ALONG THE FORWARD ROUTE IN REVERSE.		
12.5	21004P2100BF10047597 - DUNDEE TO NQUTHU FROM DUNDEE TAXI RANK TURN RIGHT INTO SMITH STREET, PROCEED ALONG SMITH STREET, TURN RIGHT INTO VICTORIA STREET (R68), PROCEED ALONG VICTORIA STREET (R68), FOLLOW R68/R33, TURN RIGHT INTO R68 FOLLOW R68 TO NQUTHU, TURN RIGHT AT NQUTHU (R68/P54), ACROSS P54 INTO P36/2, PROCEED ALONG P36/2 TURN LEFT INTO NQUTHU TAXI RANK, OFFLOAD, LOAD AND ALONG THE FORWARD ROUTE IN REVERSE. CONDITIONS / RESTRICTIONS THE PICKING UP AND SETTING DOWN OF PASSENGERS ON THIS ROUTE MUST BE CONDUCTED STRICTLY AND IN ACCORDANCE WITH AGREEMENT BETWEEN DUNDEE TAXI ASSOCIATION AND NQUTHU TAXI ASSOCIATION DATED 2006. 01. 03. THE ROUTE MAY ONLY BE ALLOCATED TO THOSE MEMBERS AND VEHICLE FOR WHICH SPECIFICALLY APPLICATION HAVE BEEN MADE AND APPROVED BY THE BOARD.		
12.6	21004P2100F510047349 - DUNDEE TO DANNHAUSER FROM DUNDEE TAXI RANK TURN RIGHT INTO SMITH STREET, PROCEED ALONG SMITH STREET, TURN RIGHT INTO VICTORIA STREET (R68), PROCEED ALONG VICTORIA STREET (R68), TURN INTO KARL LANDMAN, PROCEED ALONG KARL LANDMAN STREET, FOLLOW R68 TURN RIGHT INTO R621, PROCEED ALONG R621 TO HATTINGSPRUIT, FOLLOW R621 TO DANNHAUSER, ACROSS THE BRIDGE INTO DANNHAUSER, TURN LEFT INTO MAIN STREET (R204) AND PROCEED TO DANNHAUSER TAXI RANK, OFF LOAD AND RETURN ALONG THE FORWARD ROUTE IN REVERSE.		
12.7	21004P2100F610047346 - DUNDEE TO NEWCASTLE FROM DUNDEE TAXI RANK TURN RIGHT INTO SMITH STREET, PROCEED ALONG SMITH STREET, TURN RIGHT INTO VICTORIA STREET (R68), PROCEED ALONG VICTORIA STREET (R68), TURN RIGHT INTO KARL LANDMAN STREET, PROCEED ALONG KARL LANDMAN, FOLLOW R68 TURN RIGHT INTO R621 PROCEED ALONG R621 TO HATTINGSPRUIT, FOLLOW R621 TO DANNHAUSER, FOLLOW R621 TO N11, TURN RIGHT INTO N11, FOLLOW N11 TO NEWCASTLE OFF RAMP, LEFT TO NEWCASTLE (ALLEN STREET), PROCEED ALONG ALLEN STREET TURN LEFT INTO TERMINUS STREET, PROCEED ALONG TERMINUS STREET, TURN RIGHT INTO NEWCASTLE TAXI RANK, OFFLOAD, LOAD AND RETURN ALONG THE FORWARD ROUTE IN REVERSE.		



transport

Department:
Transport
Province of KwaZulu-Natal

GAZETTE

LGKZNG09-2019-MAY

REGION: ALL

12.8	21004P2100FF10047594 - DUNDEE TO LADYSMITH	FROM DUNDEE TAXI RANK TURN RIGHT INTO SMITH STREET, PROCEED ALONG SMITH STREET, TURN RIGHT INTO VICTORIA STREET (R68), PROCEED ALONG VICTORIA STREET (R68), TURN RIGHT INTO KARL LANDMAN STREET, PROCEED ALONG KARL LANDMAN STREET, TURN LEFT INTO R614, PROCEED ALONG R614, TURN LEFT INTO R602, PROCEED ALONG R602, TURN LEFT INTO N11, FOLLOW N11 TO LADYSMITH, PROCEED ALONG N11 STRAIGHT TO NEWCASTLE ROAD, PROCEED ALONG NEWCASTLE ROAD, TURN LEFT INTO WILLIS STREET, PROCEED WILLIS STREET, TURN RIGHT INTO ILLING STREET TAXI RANK, OFFLOAD ONLY, PROCEED ALONG ILLING STREET, TURN RIGHT INTO ALFRED STREET, TURN LEFT INTO CROWSHAW ROAD, PROCEED ALONG CROWSHAW ROAD, STRAIGHT INTO LYEAL ROAD, PROCEED ALONG LYEAL ROAD, AND TURN LEFT INTO LADYSMITH TAXI RANK, OFFLOAD, LOAD AND RETURN ALONG THE FORWARD ROUTE IN REVERSE.
12.9	21004P2100FF10047595 - DUNDEE TO SITHEMBILE TOWNSHIP, GLENCOE	FROM DUNDEE TAXI RANK TURN RIGHT INTO SMITH STREET, PROCEED ALONG SMITH STREET, TURN RIGHT INTO VICTORIA STREET (R68), PROCEED ALONG VICTORIA STREET (R68), TURN RIGHT INTO KARL LANDMAN STREET, PROCEED ALONG KARL LANDMAN STREET, TURN LEFT INTO R614, PROCEED ALONG R614 INTO GLENCOE, TURN LEFT INTO BIGGAR STREET OR UITHOEK STREET, ACROSS MAIN STREET TO SITHEMBILE, OFFLOAD, LOAD AND RETURN ALONG THE FORWARD ROUTE IN REVERSE.
12.10	21004P2207CF00047599 - DUNDEE TO ANNIEVILLE	<p>ALTERNATIVE 1</p> <p>FROM DUNDEE TAXI RANK TURN RIGHT INTO SMITH STREET, PROCEED ALONG SMITH STREET, TURN RIGHT INTO VICTORIA STREET (R68), PROCEED ALONG VICTORIA STREET (R68), TURN RIGHT INTO KARL LANDMAN STREET, PROCEED ALONG KARL LANDMAN STREET, FOLLOW R68 TURN RIGHT INTO R621 PROCEED ALONG R621 TO HATTINGSRUIT, FOLLOW R621 TO DANNHAUSER, FOLLOW R621, TURN RIGHT INTO P38, PROCEED ALONG P38 TO ANNIEVILLE, KWAMDAKANE TAXI RANK, OFFLOAD, LOAD AND RETURN ALONG THE FORWARD ROUTE IN REVERSE.</p> <p>CONDITIONS: NO PICK UP ALLOWED AT ANNIEVILLE AS PER THE INSTRUCTION OF DUNDEE TAXI ASSOCIATION.</p> <p>ALTERNATIVE 2</p> <p>FROM DUNDEE TAXI RANK TURN RIGHT INTO SMITH STREET, PROCEED ALONG SMITH STREET, TURN RIGHT INTO VICTORIA STREET (R68), PROCEED ALONG VICTORIA STREET (R68), TURN LEFT INTO BROWNING STREET, PROCEED ALONG BROWNING STREET, TURN RIGHT INTO UNION STREET, PROCEED ALONG UNION STREET, TURN LEFT INTO ARGYLL STREET, PROCEED ALONG ARGYLL STREET TO P272 FOLLOW P272 TO ANNIEVILLE, KWAMDAKANE TAXI RANK, OFFLOAD, LOAD AND RETURN ALONG FORWARD ROUTE IN REVERSE.</p>
12.11	2207BP2207BP00050579 - DUNDEE TO LIMEHILL	FROM DUNDEE TAXI RANK TURN RIGHT INTO SMITH STREET, PROCEED ALONG SMITH STREET, TURN RIGHT INTO VICTORIA STREET (R68), PROCEED ALONG VICTORIA STREET (R68), FOLLOW P33-2, PROCEED ALONG P33-2 TURN LEFT INTO P192, PROCEED ALONG P192 TURN INTO P359, FOLLOW P359 TO LIMEHILL, UITVAL TAXI RANK, OFFLOAD, LOAD ALONG THE FORWARD ROUTE IN REVERSE.
12.12	2207BP2207BP00050946 - DUNDEE TO SIBONGILE TOWNSHIP	FROM DUNDEE TAXI RANK TURN RIGHT INTO SMITH STREET, PROCEED ALONG SMITH STREET, PROCEED ALONG SMITH STREET, TURN RIGHT INTO VICTORIA STREET (R68), TURN LEFT INTO CONRHILL STREET, AND PROCEED ALONG CORNHILL STREET STRAIGHT INTO SIBONGILE. OFFLOAD, LOAD AND RETURN ALONG THE FORWARD ROUTE IN REVERSE.
12.13	2207BP2207BP00050947 - DUNDEE TO RORKE'S DRIFT (VIA BON DOU/DE WAAL).	FROM DUNDEE TAXI RANK TURN RIGHT INTO SMITH STREET, PROCEED ALONG SMITH STREET, TURN RIGHT INTO VICTORIA STREET (R68), PROCEED ALONG VICTORIA STREET (R68), TURN LEFT INTO WILSON STREET (R33), PROCEED ALONG WILSON STREET, FOLLOW R33, TURN LEFT INTO P190 (VIA BON DOU) PROCEED ALONG P190 TO RORKE DRIFT, SHIYANE MISSION, OFF LOAD, LOAD AND RETURN ALONG THE FORWARD ROUTE IN REVERSAL.
12.14	2207BP2207BP00050948 - DUNDEE TO WASBANK	FROM DUNDEE TAXI RANK RIGHT INTO SMITH STREET, PROCEED ALONG SMITH STREET, TURN RIGHT INTO VICTORIA STREET (R68), PROCEED ALONG VICTORIA STREET (R68), FOLLOW P33-2, PROCEED ALONG P33-2 TO WASBANK, PROCEED ALONG P33-2, TURN LEFT INTO STATION STREET, WASBANK TAXI RANK, OFFLOAD, LOAD, RETURN ALONG THE FORWARD ROUTE IN REVERSE.
12.15	2207BP2207BP00050950 - DUNDEE TO VRYHEID	FROM DUNDEE TAXI RANK TURN RIGHT INTO SMITH STREET, PROCEED ALONG SMITH STREET, TURN LEFT INTO VICTORIA STREET (R68), PROCEED WITH R68/33 BECOMING R33, PROCEED WITH R33(P34-3) TO VRYHEID TOWN STRAIGHT INTO CHURCH STREET, TURN RIGHT INTO VRYHEID TAXI RANK, OFFLOAD ONLY. FROM VRYHEID TAXI RANK TURN LEFT INTO CHURCH STREET, PROCEED ALONG CHURCH STREET STRAIGHT INTO STRETCH CRESCENT, TURN LEFT INTO RAILWAY STATION TAXI RANK, AND OFFLOAD ONLY. FROM RAILWAY STATION TAXI RANK TURN RIGHT INTO STRETCH CRESCENT, PROCEED INTO CHURCH STREET, TURN RIGHT INTO VRYHEID TAXI RANK, LOAD ONLY AND RETURN ALONG CHURCH STREET, INTO R33 AND PROCEED ALONG THE REMAINDER OF THE FORWARD ROUTE IN REVERSE
12.16	2207BP2207BP00050958 - DUNDEE TO DUNDEE HOSPITAL	FROM DUNDEE TAXI RANK TURN RIGHT INTO SMITH STREET, PROCEED ALONG SMITH STREET, PROCEED ALONG SMITH STREET, TURN RIGHT INTO VICTORIA STREET (R68), TURN LEFT INTO CORPORATION STREET, PROCEED STRAIGHT INTO DUNDEE HOSPITAL, OFFLOAD, LOAD AND RETURN ALONG FORWARD ROUTE IN REVERSE.
12.17	2207BP2207BP00050960 - DUNDEE TO STRATHMORE PARK	FROM DUNDEE TAXI RANK TURN RIGHT INTO SMITH STREET, PROCEED ALONG SMITH STREET, TURN RIGHT INTO VICTORIA STREET (R68), AND TURN RIGHT INTO STRATHMORE, OFFLOAD, LOAD AND RETURN ALONG FORWARD ROUTE IN REVERSE.
12.18	2207BP2207BP00050962 - DUNDEE TO PEACEVALE/FORESTDALE	FROM DUNDEE TAXI RANK TURN RIGHT INTO SMITH STREET, PROCEED ALONG SMITH STREET, TURN RIGHT INTO VICTORIA STREET (R68), TURN RIGHT INTO HAJEE JAMAL STREET, PROCEED ALONG HAJEE JAMAL STREET, AND TURN RIGHT INTO PEACEVALE, OFFLOAD AND LOAD. PROCEED WITH HAJEE JAMAL STREET INTO FORESTDALE, OFFLOAD, LOAD. FROM FORESTDALE TURN RIGHT INTO COMMERCIAL STREET, PROCEED ALONG COMMERCIAL STREET STRAIGHT INTO WILSON STREET, PROCEED ALONG WILSON STREET, TURN RIGHT INTO VICTORIA STREET (R68), PROCEED ALONG VICTORIA STREET (R68), AND TURN LEFT INTO TAXI RANK.
12.19	2207BP2207BP00050963 - DUNDEE TO PEACEVALE / FORESTDALE	FROM DUNDEE TAXI RANK TURN RIGHT INTO SMITH STREET, PROCEED ALONG SMITH STREET, TURN LEFT INTO VICTORIA STREET (R68), TURN LEFT INTO BROWNING STREET, AND PROCEED ALONG BROWNING STREET STRAIGHT INTO MPATI ROAD, OFFLOAD, LOAD. FROM MPATI ROAD TURN RIGHT INTO UNION STREET, PROCEED ALONG UNION STREET, TURN LEFT INTO KARL LANDMAN STREET TO PICK N PAY CENTRE, OFFLOAD, LOAD. PROCEED ALONG KARL LANDMAN STREET, TURN LEFT INTO BEACONSFIELD STREET TO SPAR, OFFLOAD, LOAD.



transport

Department:
Transport
Province of KwaZulu-Natal

GAZETTE

LGKZNG09-2019-MAY

REGION: ALL

12.20	2207BP2207XJ10050582 - DUNDEE TO EMPANGENI
	<p>FROM DUNDEE TAXI RANK TURN RIGHT INTO SMITH STREET, PROCEED ALONG SMITH STREET, TURN RIGHT INTO VICTORIA STREET (R68), PROCEED ALONG VICTORIA STREET (R68), FOLLOW R68/R33, TURN RIGHT INTO R68, FOLLOW R68 TO NQUTHU, PROCEED ALONG R68 TO BABANANGO, FOLLOW R68 UP TO R34, TURN RIGHT INTO R34, FOLLOW R34 TO MELMOTH, FOLLOW R34 TO NKWALENI, TURN LEFT TOWARDS EMPANGENI (R34), PROCEED ALONG R34 TO EMPANGENI, STRAIGHT INTO MAIN ROAD, TURN RIGHT INTO WEIGHTMAN STREET TAXI RANK, OFFLOAD, LOAD AND RETURN ALONG THE FORWARD ROUTE IN REVERSE.</p> <p>ALTERNATIVE</p> <p>FROM DUNDEE TAXI RANK TURN RIGHT INTO SMITH STREET, PROCEED ALONG SMITH STREET, TURN LEFT INTO VICTORIA STREET (R68), PROCEED ALONG VICTORIA STREET (R68), FOLLOW R68/R33 TO VRYHEID, TURN RIGHT INTO VRYHEID BYPASS (R34) PROCEED ALONG R34 TOWARDS ULUNDI (R34), INTO R66, AND PROCEED TO ULUNDI TAXI RANK, OFFLOAD ONLY. FROM ULUNDI TAXI RANK RETURN TO R34, FOLLOW R34 TO MELMOTH, FOLLOW R34 TO NKWALENI, TURN LEFT TOWARDS EMPANGENI (R34), PROCEED ALONG R34 TO EMPANGENI STRAIGHT INTO MAIN ROAD, TURN RIGHT INTO WEIGHTMAN STREET TAXI RANK, OFFLOAD, LOAD AND RETURN ALONG THE FORWARD ROUTE IN REVERSE.</p>
12.21	KZPRERC2712211 - DUNDEE TO TUGELA FERRY
	<p>FROM DUNDEE TAXI RANK TURN RIGHT INTO SMITH, PROCEED ALONG SMITH STREET, TURN RIGHT INTO VICTORIA STREET (R68), PROCEED ALONG VICTORIA STREET, LEFT INTO WILSON STREET (R33), PROCEED ALONG WILSON STREET, FOLLOW R33 TO HELPMERKAAR, FOLLOW R33 TO POMEROY PROCEED ALONG PASS POMEROY FOLLOW R33 TO TUGELA FERRY TAXI RANK AND RETURN ALONG ROUTE IN REVERSE.</p>
12.22	KZPRERC2725833 - DUNDEE TO STRATHFORD FARM
	<p>FROM DUNDEE TAXI RANK TURN RIGHT INTO SMITH STREET, FROM SMITH STREET TURN LEFT INTO COMMERCIAL STREET FOLLOW R33 TO STRATHFORD FARM AND RETURN WITH PASSENGERS USING THE SAME ROUTE.</p>



transport

Department:
Transport
Province of KwaZulu-Natal

GAZETTE

LGKZNG09-2019-MAY

REGION: ALL

1)	Application Number: APP0111569	2)	Gazette Number: LGKZNG09-2019-MAY
3)	Applicant: E HLENGWA ID NO. 3812250217085 Association: AMAOTI TAXI OWNERS ASSOCIATION	4)	Applicant Address: E128 MNYAYIZA ROAD KWA MASHU 4360
5)	Existing Licence Holder: NOT APPLICABLE ID NO. NOT APPLICABLE	6)	Existing Licence Holder Address: NOT APPLICABLE
7)	Type of application: NEW OPERATING LICENCE	8)	Operating Licence Number: LKNKZN0123331
9)	Vehicle Type: MINIBUS	10)	1 X 12 (SEATED) + 0 (STANDING)
11)	Region: GREATER NORTH		
12.1	<p>2206RT2206LS00053486 - AMAOTI TO DURBAN FROM ANY OF THE INNER CIRCLE POINTS/RANKS (INTERNAL) ON ROAD D403, (MFEKA'S KRAAL), ALONG D403 PASSING LANGALIBALELE SCHOOL, LEFT INTO MR93, INTO KWAMASHU HIGHWAY (M25), INTO NORTH COAST ROAD (R102), INTO UMGENI ROAD - (INTO SOLDIER'S WAY, RIGHT INTO QUEEN STREET, RIGHT INTO FIELD STREET AND PROCEED TO SOLDIER'S WAY TAXI RANK), OR RIGHT INTO LEOPOLD STREET, RIGHT INTO WARWICK AVENUE, INTO CENTENARY ROAD AND PROCEED TO CENTENARY ROAD TAXI RANK.</p> <p>ALTERNATIVE ROUTE ALONG THE ABOVE ROUTE INTO KWAMASHU HIGHWAY (M25), TURN RIGHT INTO THE ON-RAMP TO THE N2, LEFT INTO THE ON-RAMP TO THE N3, ALONG THE N3, INTO OLD DUTCH ROAD, - (LEFT INTO CENTENARY ROAD AND PROCEED TO CENTENARY ROAD TAXI RANK), OR (INTO ALICE STREET, RIGHT INTO SOLDIER'S WAY, RIGHT INTO SOLDIER'S WAY TAXI RANK).</p> <p>ALTERNATIVE ROUTE ALONG ROUTE (1) ABOVE, INTO KWAMASHU HIGHWAY (M25), TURN RIGHT INTO THE ON-RAMP TO THE N2, ALONG THE N2 - (TURN LEFT INTO THE OFF-RAMP TO INANDA ROAD (M21), INTO SEA COW LAKE ROAD, RIGHT INTO NORTH COAST ROAD, OR, TURN LEFT INTO THE OFF-RAMP TO INANDA ROAD (M21), ALONG THE OFF-RAMP, LEFT INTO UMGENI ROAD (M19), ALONG M19 - INTO UMGENI ROAD (R102), AND PROCEED TO SOLDIER'S WAY OR CENTENARY ROAD TAXI RANK USING ROUTE (1) ABOVE.</p> <p>FROM OHLANGE CASH AND CARRY ON WESTHAM DRIVE, ALONG THE ROAD LEADING TO D403, - (RIGHT ALONG AND LEFT INTO D403, OR, FOLLOW THE ROAD WHICH GOES PASS OHLANGE HIGH SCHOOL ON THE SOUTH SIDE) - LEFT INTO MR93, INTO KWAMASHU HIGHWAY (M25), AND ALONG ANY OF THE ROUTES DETAILED ABOVE.</p> <p>RETURN ROUTE: DURBAN TO AMAOTI FROM SOLDIER'S WAY TAXI RANK INTO FIELD STREET, INTO ALBERT STREET, INTO UMGENI ROAD, INTO NORTH COAST ROAD, INTO KWAMASHU HIGHWAY (M25), ALONG M25, INTO MAIN ROAD 93, ALONG MR93, TURN RIGHT INTO D403, ALONG D403 PASSING LANGALIBALELE SCHOOL, AND PROCEED TO ANY OF THE INNER CIRCLE POINTS OR INFORMAL RANKS ON ROAD D403 (MFEKA'S KRAAL). RESTRICTED FROM PICKING UP AT KWA LANGALIBALELE SCHOOL ON THE FORWARD JOURNEY AND FROM SETTING DOWN ON THE RETURN JOURNEY.</p> <p>ALTERNATIVE ROUTE FROM SOLDIER'S WAY TAXI RANK INTO FIELD STREET, LEFT INTO LEOPOLD STREET, ALONG LEOPOLD STREET, INTO CANONGATE ROAD, INTO THE N3 WESTERN FREEWAY, ALONG THE N3, LEFT INTO THE ON-RAMP TO THE N2, INTO N2, ALONG THE N2, LEFT INTO THE OFF-RAMP TO KWAMASHU HIGHWAY (MR25), INTO MR93, AND CONTINUE AS PER THE RETURN ROUTE 1 ABOVE.</p> <p>RETURN ROUTE FROM CENTENARY ROAD TAXI RANK, RIGHT INTO MARKET ROAD LEFT INTO ALICE STREET, LEFT INTO ALBERT STREET, INTO UMGENI ROAD, INTO NORTH COAST ROAD, INTO KWAMASHU HIGHWAY (M25), INTO MR93 AND CONTINUE AS PER THE RETURN ROUTE ALTERNATIVE RETURN ROUTE.</p>		
12.2	<p>2206RT2206LS00053488 - AMAOTI TO MOUNT EDGEcombe FROM ANY OF THE INNER CIRCLE POINTS / INFORMAL RANKS (AMAOTI) ON ROAD D403 (MFEKA'S KRAAL), ALONG ROAD D403, PASSING LANGALIBALELE SCHOOL, TURN LEFT INTO MAIN ROAD 93, INTO KWAMASHU HIGHWAY (M25), LEFT INTO THE ON-RAMP TO THE N2, LEFT ALONG THE N2, TURN LEFT INTO M41 OFF-RAMP, LEFT INTO METROPOLITAN ROUTE (M41), INTO MOUNT EDGEcombe, OUTSIDE THE HOTEL AND RETURN.</p>		
12.3	<p>2206RT2206LS00053489 - 1. AMAOTI TO CROSS ROADS (KWAMASHU).</p> <p>FROM AMAOTI (INNER CIRCLE POINTS), ALONG D403 PASS LANGALIBALELE SCHOOL, LEFT INTO MAIN ROAD 93, ALONG MR93, INTO KWAMASHU HIGHWAY (M25), TURN LEFT INTO THE OFF-RAMP TO MALANDELA ROAD / MR93 (CROSS ROADS) TAXI RANK AND RETURN ALONG THE SAME ROUTE.</p> <p>RETURN ROUTE 4</p> <p>4.2. KWAMASHU CROSS ROADS TO AMAOTI</p> <p>FROM KWAMASHU CROSS ROADS TAXI RANK (CORNER OF MALANDELA ROAD / MR93), INTO MALANDELA ROAD, LEFT INTO THE ON-RAMP TO KWAMASHU HIGHWAY (M25), INTO MAIN ROAD 93, ALONG MAIN ROAD 93, TURN RIGHT INTO D403, ALONG D403, PASSING LANGALIBALELE SCHOOL AND PROCEED TO ANY OF THE INNER CIRCLE POINTS / INFORMAL RANKS ON ROAD D403 IN AMAOTI.</p>		
12.4	<p>2206RT2206U200053491 - AMAOTI TO VERULAM</p> <p>FROM AMAOTI (INNER CIRCLE POINTS) ZWELISHA INFORMAL RANK, MFEKA'S KRAAL, ON ROAD D403, ALONG D403 PASSING LANGALIBALELE SCHOOL, LEFT INTO MAIN ROAD 92, ALONG MR93 INTO KWAMASHU HIGHWAY, LEFT INTO THE ON-TAMP TO THE PROVINCIAL ROAD (R102), ALONG R102, RIGHT INTO WICKS STREET, TURN LEFT INTO TODD STREET, RIGHT INTO IRELAND STREET AND PROCEED TO AN APPROVED TAXI RANK ON IRELAND STREET AND RETURN.</p>		
12.5	<p>2206RT2206U800053492 - AMAOTI TO UMHLANGA ROCKS</p> <p>FROM ANY OF THE INNER CIRCLE POINTS / INFORMAL RANKS ON ROAD D403 (MFEKA'S KRAAL), ALONG D403, TURNING LEFT JOINING WESTHAM DRIVE, LEFT INTO LENHAM DRIVE, RIGHT INTO NORTHERN DRIVE, LEFT INTO PHOENIX HIGHWAY, ALONG PHOENIX HIGHWAY, TURNING RIGHT INTO THE ON-RAMP TO M41, ALONG M41, LEFT INTO THE OFF-RAMP TO UMHLANGA ROCKS DRIVE (M12), LEFT INTO UMHLANGA ROCKS DRIVE, ALONG M12, TURN RIGHT INTO LIGHTHOUSE ROAD, LEFT INTO TANAGER WAY AND PROCEED TO AN APPROVED TAXI RANK ON TANAGER WAY.</p>		



transport

Department:
Transport
Province of KwaZulu-Natal

GAZETTE

LGKZNG09-2019-MAY

REGION: ALL

1)	Application Number: APP0111581	2)	Gazette Number: LGKZNG09-2019-MAY
3)	Applicant: TR KUNENE ID NO. 6312256053086 Association: COPESVILLE ALLANDALE TAXI ASSOCIATION	4)	Applicant Address: 14 SCANIA CRESCENT COPESVILLE PMBURG KWA ZULU NATAL 3201
5)	Existing Licence Holder: NOT APPLICABLE ID NO. NOT APPLICABLE	6)	Existing Licence Holder Address: NOT APPLICABLE
7)	Type of application: NEW OPERATING LICENCE	8)	Operating Licence Number: LGKZN0403001125
9)	Vehicle Type: MINIBUS TAXI	10)	1 X 9-16 (SEATED) + 0 (STANDING)
11)	Region: UMGUNGUNDLOVU		
12.1	<p>2202KO2202KO00135972 - EZAKETHENI</p> <p>INBOUND FROM: EZINKETHENI TERMINUS (KPR0196) TO FREEDOM SQUARE TERMINAL NO2 - OFF CHURCH (KPC001). FROM UNNAMED ROAD, MR6,BHAMBATHA (GREYTOWN),CHURCH</p> <p>OUTBOUND FROM: FREEDOM SQUARE TERMINAL NO2 -OFF CHURCH (KPC0001) TO EZINKETHENI TERMINAL (KPR0196). FROM OLD MARKET,LANGALIBALELE (LONGMARKET),MURPHY,CHURCH,BHAMBATHA (GREYTOWN),MR6,UNNAMED ROAD.</p> <p>ALTERNATIVE ROUTINGS</p> <p>INBOUND:</p> <p>A. UNNAMED ROAD, HANNIVILLE,COPESVILLE,LAZARUS,TRIUMPH,ALABASTER,AMETHYST,SATINSPAR,AMETHYST,COPESVILLE,BHAMBATHA, (GREYTOWN),CHURCH</p> <p>B. UNNAMED ROAD,P25,BAYNES DRIFT (CHIEF MHLABUNZIMA), MANNING ,EAST,CHURCH</p> <p>C. UNNAMED ROAD,P25,BAYNES DRIFT (CHIEF MHLABUNZIMA),MANNING,LOOP,RETIEF,CHURCH</p> <p>D. UNNAMED ROAD,P25,BAYNES DRIFT (CHIEF MHLABUNZIMA),MANNING,LOOP,BOSHOF,CHURCH</p> <p>OUTBOUND:</p> <p>A. OLD MARKET, LANGALIBALELE(LONGMARKET), MURPHY, CHURCH, BHAMBATHA(GREYTOWN, COPESVILLE, AMETHYST, SATINSPAR, AMETHYST,ALABASTER,TRIUMPH,LAZARUS,COPESVILLE HANNIVILLE P25 UNNAMED ROAD</p> <p>B. OLD MARKET,LANGALIBALELE(LONGMARKET),MURPHY,CHURCH,EAST MANNING,BAYNES DRIFT(CHIEF MHLABUNZIMA)P25.UNNAMED ROAD</p> <p>C. OLD MARKET,LANGALIBALELE.MURPHY,CHURCH,RETIEF,MANNING,BAYNES DRIFT (CHIEF MHLABUNZIMA),P25,UNNAMED ROAD</p> <p>D. OLD MARKET LANGALIBALELE (LONGMARKET)MURPHY,CHURCH,BOSHOF MANNING,BAYNES DRIFT(CHIEFMHLABUNZIMA).P25,UNNAMED ROAD.</p> <p>RESTRICTIONS: ALONG BAYNES DRIFT (CHIEF MHLABUNZIMA) ROAD AND ALONG P25 BETWEEN MANNING AVENUE AND COPESVILLE DRIVE ONLY OFF-LOADING OF PASSENGERS IS PERMITTED. ALONG THIS SECTION OF THE ROUTE THE LOADING OF PASSENGERS IS NOT PERMITTED SPECIAL CONDITIONSDISPUTES AGAINTS COPESVILLE/ALLANDALE TAXI ASSOCIATIONNONE.</p>		
12.2	<p>2202KO22068T00053119 - COPESVILLE TO CITY SQUARE.</p> <p>FROM COPESVILLE, GREYTOWN, AQUARIUS, BRIXHAM, MANUEL, KHAN ROAD, OLD GREYTOWN, GREYTOWN ROAD, INTO CHURCH, TO CITY SQUARE. RETURN AS ABOVE.</p>		
12.3	<p>22068T22068T00053118 - HANVILLE TO CITY SQUARE (VIA ORIENT HEIGHTS)</p> <p>INBOUND: FROM HANVILLE TERMINUS (KPR0150) VIA HANVILLE, COPESVILLE, LAZARUS, TRIUMPH, ALABASTER, AMETHYST, SATINSPAR, AMETHYST, COPESVILLE, GREYTOWN, AQUARIUS, BRIXHAM, MANUEL, KHAN, OLD GREYTOWN, GREYTOWN, CHURCH TO FREEDOM SQUARE TERMINAL NO.2 – OFF CHURCH (KPC0001).</p> <p>OUTBOUND FROM: FREEDOM SQUARE TERMINAL NO. 2 – OFF CHURCH (KPC0001) VIA OLD MARKET, MURPHY, CHURCH, GREYTOWN, OLD GREYTOWN, KHAN, MANUEL, BRIXHAM, AQUARIUS, GREYTOWN, COPESVILLE, AMETHYST, SATINSPAR, AMETHYST, ALABASTER, TRIUMPH, LAZARUS, COPESVILLE, HANVILLE TO HANVILLE TERMINUS (KPR0150).</p> <p>ALTERNATIVE ROUTE</p> <p>INBOUND FROM: HANVILLE TERMINUS (KPR0150) VIA HANVILLE, COPESVILLE, LAZARUS, ALABASTER, AMETHYST, SATINSPAR, AMETHYST, COPESVILLE, GREYTOWN, AQUARIUS, BRIXHAM, PLYMOUTH, ALLANDALE, OLD GREYTOWN, GREYTOWN, CHURCH TO FREEDOM SQUARE TERMINAL NO. 2 – OFF CHURCH (KPC0001).</p> <p>OUTBOUND FROM: FREEDOM SQUARE TERMINAL NO.2 – OFF CHURCH (KPC0001) VIA OLD MARKET, LONGMARKET, MURPHY, CHURCH, GREYTOWN, OLD GREYTOWN, ALLANDALE, PLYMOUTH, BRIXHAM, AQUARIUS, GREYTOWN, COPESVILLE, AMETHYST, SATINSPAR, AMETHYST, ALABASTER, TRIUMPH, LAZARUS, COPESVILLE, HANVILLE TO HANVILLE TERMINUS (KPR0150).</p>		



transport

Department:
Transport
Province of KwaZulu-Natal

GAZETTE

LGKZNG09-2019-MAY

REGION: ALL

1) Application Number: APP0111585	2) Gazette Number: LGKZNG09-2019-MAY
3) Applicant: KHANYISILE GRACE MAGUBANE ID NO. 3909230228081 Association: KLIPRIVER TAXI ASSOCIATION	4) Applicant Address: PO BOX 1258 EZAKHENI KWAZULU-NATAL 3381
5) Existing Licence Holder: NOT APPLICABLE ID NO. NOT APPLICABLE	6) Existing Licence Holder Address: NOT APPLICABLE
7) Type of application: NEW OPERATING LICENCE	8) Operating Licence Number: LGKZN0303000018
9) Vehicle Type: MINIBUS	10) 1 X 15 (SEATED) + 0 (STANDING)
11) Region: UTHUKELA	
12.1	<p>2202DH2202DH00053442 - EZAKHENI TO LADYSMITH/LYELL STREET TAXI RANK ROUTE ONE</p> <p>A INBOUND: FROM EZAKHENI TAXI RANK AT SHAKA STREET,ALONG SHAKA STREET TURN INTO P325 LOAD AND OFFLOAD,ALONG P325 TURN LEFT INTO HELPMKAAR ROAD LOAD AND OFFLOAD INTO DANSKRAAL LOAD AND OFFLOAD,ALONG HELPMKAAR ROAD TURN LEFT INTO NEWCASTLE ROAD,TURN LEFT INTO THOMPSON ROAD INTO ILLING ROAD LOAD AND OFFLOAD ALONG ILLING ROAD TURN RIGHT INTO ALFRED STREET TURN LEFT INTO CRAWSHAW ROAD INTO LYELL STREET,TURNRIGHT INTO LYELL STREET TAXI RANK.OR PROCEED ALONG ALFRED STREET,TURN LEFT INTO MURCHISON STREET OFFLOAD ALONG MURCHISON TURN LEFT INTO KING STREET TURN LEFT INTO LYELL STREET AND TURN RIGHT INTO LYELL STREET TAXI RANK.</p> <p>B. OUTBOUND: FROM LYELL STREET TAXI RANK TURN LEFT INTO QUEEN STREET,TURN RIGHT INTO LYELL STREET ALONG LYELL STREET INTO CRASHSHAW ROAD ALONG CRAWSHAW ROAD INTO NEWCASTLE ROAD ALONG NEWCASTLE ROAD TURN RIGHT INTO HELPMKAAR ROAD ALONG HELPMKAAR ROAD TURN RIGHT INTO P323 ROAD ALONG P325 ROAD TURN RIGHT INTO SHAKA STREET IN EZAKHENI TAXI RANK</p> <p>ROUTE TWO</p> <p>A. INBOUND : FROM EZAKHENI D SECTION BUS TERMINUS STIMELA ROAD ALONG STIMELA ROAD TURN LEFT INTO P333 TURN LEFT INTO EZAKHENI INDUSTRIAL AREA(PIETERS).</p> <p>B. OUTBOUND:USE THE SAME ROUTE AS PER FORWARD ROUTE.</p>



transport

Department:
Transport
Province of KwaZulu-Natal

GAZETTE

LGKZNG09-2019-MAY

REGION: ALL

1) Application Number: APP0111586	2) Gazette Number: LGKZNG09-2019-MAY
3) Applicant: PB THUNGO ID NO. 8211080384089 Association: DUNDEE TRANSPORT ASSOCIATION	4) Applicant Address: P.O BOX 1264 DUNDEE 3000
5) Existing Licence Holder: Z THUNGO ID NO. 5602035837085	6) Existing Licence Holder Address: 17/18 FLAMINGO BUILDING MAMELODI EAST MAMELODI GAUTENG 0122
7) Type of application: DECEASED TRANSFER AND NEW OPERATING LICENCE	8) Operating Licence Number: LKNKZN0142842
9) Vehicle Type: MINIBUS	10) 1 X 13 (SEATED) + 0 (STANDING)
11) Region: UMZINYATHI	
12.1	21004P2100F610047346 - DUNDEE TO NEWCASTLE FROM DUNDEE TAXI RANK TURN RIGHT INTO SMITH STREET, PROCEED ALONG SMITH STREET, TURN RIGHT INTO VICTORIA STREET (R68), PROCEED ALONG VICTORIA STREET (R68), TURN RIGHT INTO KARL LANDMAN STREET, PROCEED ALONG KARL LANDMAN, FOLLOW R68 TURN RIGHT INTO R621 PROCEED ALONG R621 TO HATTINGSPRUIT, FOLLOW R621 TO DANNHAUSER, FOLLOW R621 TO N11, TURN RIGHT INTO N11, FOLLOW N11 TO NEWCASTLE OFF RAMP, LEFT TO NEWCASTLE (ALLEN STREET), PROCEED ALONG ALLEN STREET TURN LEFT INTO TERMINUS STREET, PROCEED ALONG TERMINUS STREET, TURN RIGHT INTO NEWCASTLE TAXI RANK, OFFLOAD, LOAD AND RETURN ALONG THE FORWARD ROUTE IN REVERSE.
12.2	21004P21003Q10047348 - DUNDEE TO POMEROY (VIA HELPMKAAR) FROM DUNDEE TAXI RANK TURN RIGHT INTO SMITH STREET, PROCEED ALONG SMITH STREET, TURN RIGHT INTO VICTORIA STREET (R68), PROCEED ALONG VICTORIA STREET, LEFT INTO WILSON STREET (R33), PROCEED ALONG WILSON STREET, FOLLOW R33 TO HELPMKAAR, FOLLOW R33 TO POMEROY, TURN INTO SHEPSTONE STREET, PROCEED ALONG SHEPSTONE STREET, TURN LEFT INTO POMEROY TAXI RANK AND RETURN ALONG THE FORWARD ROUTE IN REVERSE.
12.3	21004P2100F510047349 - DUNDEE TO DANNHAUSER FROM DUNDEE TAXI RANK TURN RIGHT INTO SMITH STREET, PROCEED ALONG SMITH STREET, TURN RIGHT INTO VICTORIA STREET (R68), PROCEED ALONG VICTORIA STREET (R68), TURN INTO KARL LANDMAN, PROCEED ALONG KARL LANDMAN STREET, FOLLOW R68 TURN RIGHT INTO R621, PROCEED ALONG R621 TO HATTINGSPRUIT, FOLLOW R621 TO DANNHAUSER, ACROSS THE BRIDGE INTO DANNHAUSER, TURN LEFT INTO MAIN STREET (R204) AND PROCEED TO DANNHAUSER TAXI RANK, OFF LOAD AND RETURN ALONG THE FORWARD ROUTE IN REVERSE.
12.4	21004P2100FF10047594 - DUNDEE TO LADYSMITH FROM DUNDEE TAXI RANK TURN RIGHT INTO SMITH STREET, PROCEED ALONG SMITH STREET, TURN RIGHT INTO VICTORIA STREET (R68), PROCEED ALONG VICTORIA STREET (R68), TURN RIGHT INTO KARL LANDMAN STREET, PROCEED ALONG KARL LANDMAN STREET, TURN LEFT INTO R614, PROCEED ALONG R614, TURN LEFT INTO R602, PROCEED ALONG R602, TURN LEFT INTO N11, FOLLOW N11 TO LADYSMITH, PROCEED ALONG N11 STRAIGHT TO NEWCASTLE ROAD, PROCEED ALONG NEWCASTLE ROAD, TURN LEFT INTO WILLIS STREET, PROCEED WILLIS STREET, TURN RIGHT INTO ILLING STREET TAXI RANK, OFFLOAD ONLY, PROCEED ALONG ILLING STREET, TURN RIGHT INTO ALFRED STREET, TURN LEFT INTO CROWSHAW ROAD, PROCEED ALONG CROWSHAW ROAD, STRAIGHT INTO LYELL ROAD, PROCEED ALONG LYELL ROAD, AND TURN LEFT INTO LADYSMITH TAXI RANK, OFFLOAD, LOAD AND RETURN ALONG THE FORWARD ROUTE IN REVERSE.
12.5	21004P2100FF10047595 - Route 11. DUNDEE – SITHEMBILE TOWNSHIP, GLENCOE From Dundee Taxi Rank turn right into Smith Street, proceed along Smith Street, turn right into Victoria Street (R68), proceed along Victoria Street (R68), turn right into Karl Landman Street, proceed along Karl Landman Street, turn left into R614, proceed along R614 into Glencoe, turn left into Biggar Street or Uithoek Street, across Main Street to Sithembile, offload, load and return along the forward route in reverse.
12.6	21004P21006800047601 - CONDITIONS/RESTRICTIONS 1. PASSENGERS MAY BE PICKED UP AND / OR SET DOWN ONLY DESIGNATED TAXI RANKS OR TAXI STOPS, WHICH SHALL EXCLUDE BUS STOPS. 2. ON THE INBOUND TRIP TO DURBAN, PIETERMARITZBURG, EMPANGENI, GERMISTON, VRYHEID, LADYSMITH, AND JOHANNESBURG NO PASSENGERS MAY BE PICKED UP ENROUTE FROM LEAVING THE MAGISTERIAL OF DUNDEE UNTIL REACHING THE DESTINATION RANK. 3. ON THE RETURN TRIP TO DUNDEE, NO PASSENGERS MAY BE SET DOWN UNTIL REACHING THE MAGISTERIAL DISTRICT OF DUNDEE. 4. ENTRY OR RANKING ON PRIVATE PROPERTY IS NOT PERMITTED WITHOUT THE WRITTEN PERMISSION OF THE LANDLORD, A COPY OF WHICH MUST BE SUPPLIED TO THE BOARD BEFORE UPLIFTING THE OPERATING LICENCE 5. WITHOUT HAVING ENTERED INTO AN AGREEMENT WITH THE OTHER OPERATORS ON A COMMON ROUTE, AS CONTEMPLATED BY SECTION 88 (2) (B) OF ACT 22 OF 2000, PICKING UP OR SETTING DOWN OF PASSENGERS ON SUCH ROUTE IS NOT PERMITTED. A COPY OF SUCH AGREEMENT MUST BE SUPPLIED TO THE BOARD. 6. AT RANKS, WHETHER ON-STREET OR OFF-STREET, ONLY THE TAXIS THAT CAN BE ACCOMMODATED IN THE DEMARCATED AREA MAY OCCUPY THE RANK, EXCESS VEHICLES MUST HOLD ELSEWHERE AT DESIGNATED HOLDING ARREARS. 7. RANK PERMITS OR LETTERS OF AUTHORITY MUST BE PRODUCED WHEN UPLIFTING, IN RESPECT OF ALL RANKS IN MUNICIPAL ARREARS, IN PARTICULAR MAJOR TOWNS AND CITIES AND IN PARTICULAR IN RESPECT OF INTER-PROVINCIAL DESTINATIONS. 8. THE VEHICLE MUST BE COVERED BY MOTOR VEHICLE INSURANCE AS WELL AS PERSONAL LIABILITY INSURANCE. 9. THE ALLOCATION OF ANY ROUTE OR PORTION OF HE ROUTE IS SUBJECT TO THE CONDITION THAT HAS BEEN APPROVED AND ALLOCATED IN GOOD FAITH AND SUCH ROUTE WILL BE INVALID SHOULD IT TRANSPIRE THAT THE ROUTE OR PORTION THEREOF WILL, OR HAS CAUSED CONFLICT DUE TO IT HAVING BEEN APPROVED BASED ON INCORRECT OR FALSE INFORMATION SUPPLIED TO THE BOARD, OR AS A RESULT OF AN ERROR. IN SUCH INSTANCE THE OPERATING LICENCE MUST BE RETURNED TO THE BOARD FOR CORRECTION.



transport

Department:
Transport
Province of KwaZulu-Natal

GAZETTE

LGKZNG09-2019-MAY

REGION: ALL

12.7	<p>21004P21004R10047609 - DUNDEE TO PIETERMARITZBURG</p> <p>FROM DUNDEE TAXI RANK TURN RIGHT INTO SMITH STREET, PROCEED ALONG SMITH STREET, TURN RIGHT INTO VICTORIA STREET (R68), PROCEED ALONG VICTORIA STREET (R68), TURN RIGHT INTO KARL LANDMAN STREET, PROCEED ALONG KARL LANDMAN, TURN LEFT INTO R614, PROCEED ALONG R614, TURN LEFT INTO R602, FOLLOW R602 TO WASBANK, FOLLOW R602 TO WESSESNEK, FOLLOW R602 TO ELANDSLAAGTE, PROCEED ALONG R602, TURN LEFT INTO N11, FOLLOW N11 TO LADYSMITH, TURN LEFT INTO P32, TURN RIGHT INTO P325, PROCEED TO P544, PROCEED TO COLENZO, BYPASSING COLENZO, TURN LEFT INTO R103, PROCEED TO FRERE, TURN LEFT INTO N3, PROCEED WITH N3 TO PIETERMARITZBURG, TURN RIGHT AT BHAMBATHA (GREYTOWN ROAD) INTO CHURCH STREET, TURN LEFT INTO MASUKWANA (EAST STREET), TURN RIGHT INTO JABU NDLOVU (LOOP STREET), TURN RIGHT INTO BOSHOF STREET, TURN LEFT INTO PIET-MARITZ STREET, TURN LEFT INTO PINE STREET TO CHURCH STREET TERMINAL NO1 (CHURCH/ PINE) (KPC0031).</p> <p>ALTERNATIVE: NEW GREYTOWN ROAD LEFT INTO BHAMBATHA (GREYTOWN ROAD) INTO CHURCH STREET, LEFT INTO MASUKWANA (EAST STREET), RIGHT INTO JABU NDLOVU (LOOP) STREET, RIGHT INTO BOSHOF STREET, LEFT INTO PIET-MARITZ STREET, LEFT INTO PINE STREET, TO CHURCH STREET TERMINAL NO1 (CHURCH / PINE) (KPC0031), AND RETURN INTO CHURCH STREET, LEFT INTO WEST STREET, RIGHT INTO BERG STREET, RIGHT INTO EAST STREET, LEFT INTO CHURCH STREET BECOMING OLD GREYTOWN ROAD AND PROCEED ALONG THE REMAINDER OF THE FORWARD ROUTE IN REVERSE.</p>
12.8	<p>2202DH21004R10050923 - DUNDEE TO DURBAN ALTERNATIVE ROUTE</p> <p>FROM DUNDEE TAXI RANK FOLLOW ROUTE UP TO THE N3, PROCEED WITH N3 TO CATO RIDGE, ALONG N3 OFF RAMP INTO M13, PROCEED WITH OLD MAIN ROAD (M31), TURN RIGHT INTO MOODLE STREET PINETOWN, AND OFFLOAD ONLY. PROCEED WITH MOODLE STREET, TURN RIGHT INTO OLD MAIN ROAD M31, PROCEED WITH OLD MAIN ROAD, TURN RIGHT INTO STAPPLETON ROAD (M5) PROCEED WITH STAPPLETON ROAD (M5), TURN LEFT INTO J. S. MARWICK HIGHWAY (M13), PROCEED WITH J. S. MARWICK HIGHWAY (M13) ONRAMP, INTO N3, PROCEED WITH N3 OFFRAMP INTO OLD DUTCH ROAD (M13), PROCEED WITH OLD DUTCH ROAD STRAIGHT INTO ALICE STREET, OFFLOAD ONLY AT YMCA. PROCEED WITH ALICE STREET (M4) TURN LEFT INTO ALBERT STREET, THEN UMGENI ROAD, TURN LEFT INTO CRABBLE STREET, TURN LEFT INTO OSBORNE STREET, OFFLOAD AND LOAD AND RETURN AS PER RETURN ROUTE BELOW AND THE REMAINDER OF THE FORWARD ROUTE IN REVERSE.</p> <p>ALTERNATIVE ROUTE FROM DUNDEE TAXI RANK FOLLOW THE SAME ROUTE UP TO POMEROY, PROCEED TO TUGELA FERRY, PROCEED TO KEATS DRIFT, PROCEED TO GREYTOWN, PROCEED TO NEW HANOVER, AND PROCEED TO PIETERMARITZBURG, ENTERING ALONG NEW GREYTOWN ROAD, PROCEED WITH NEW GREYTOWN ROAD TO ONRAMP TO N3, PROCEED WITH N3, BYPASS CATO RIDGE, PROCEED ALONG N3- OFF RAMP INTO M13, LEFT INTO OLD MAIN ROAD (M31), PROCEED WITH OLD MAIN ROAD (M31), TURN RIGHT INTO MOODLE STREET PINETOWN, OFFLOAD ONLY. PROCEED WITH MOODLE STREET, TURN RIGHT INTO OLD MAID ROAD (M31), PROCEED WITH OLD MAIN ROAD M31, TURN RIGHT INTO STAPPLETON ROAD (M5) PROCEED WITH STAPPLETON ROAD (M5), TURN LEFT INTO J. S. MARWICK HIGHWAY (M13), PROCEED WITH J. S. MARWICK HIGHWAY (M13), INTO N3, PROCEED WITH N3 OFFRAMP INTO OLD DUTCH ROAD (M13), PROCEED WITH OLD DUTCH ROAD STRAIGHT INTO ALICE STREET, OFFLOAD ONLY AT YMCA. PROCEED WITH ALICE STREET (M4) TURN LEFT INTO ALBERT STREET, THEN INTO UMGENI ROAD, TURN LEFT INTO CRABBLE STREET, TURN LEFT INTO OSBORNE STREET TO OSBORNE TAXI RANK, OFFLOAD AND LOAD AND RETURN AS PER RETURN ROUTE AND THE REMAINDER OF THE FORWARD ROUTE IN REVERSE.</p> <p>CONDITIONS/RESTRICTIONS NO PICKING UP OF PASSENGERS IS ALLOWED ON THE FORWARD JOURNEY, NO SETTING DOWN OF PASSENGERS IS PERMITTED ON THE RETURN JOURNEY BETWEEN DUNDEE AND DURBAN.</p> <p>RETURN ROUTE FROM DURBAN TO DUNDEE FROM OSBOURNE STREET TAXI RANK INTO FIRST AVENUE JOIN EPSON ROAD, UMGENI ROAD INTO LEOPOLD STREET, CANONGATE ROAD, INTO THE WESTERN FREEWAY (N3) AND PROCEED ALONG N3 AND THE REMAINDER OF THE FORWARD ROUTE IN REVERSE.</p>
12.9	<p>2207BP2207BP00050946 - DUNDEE TO SIBONGILE TOWNSHIP</p> <p>FROM DUNDEE TAXI RANK TURN RIGHT INTO SMITH STREET, PROCEED ALONG SMITH STREET, PROCEED ALONG SMITH STREET, TURN RIGHT INTO VICTORIA STREET (R68), TURN LEFT INTO CONRHILL STREET, AND PROCEED ALONG CORNHILL STREET STRAIGHT INTO SIBONGILE. OFFLOAD, LOAD AND RETURN ALONG THE FORWARD ROUTE IN REVERSE.</p>
12.10	<p>2207BP2207BP00050947 - DUNDEE TO RORKE'S DRIFT (VIA BON DOU/DE WAAL).</p> <p>FROM DUNDEE TAXI RANK TURN RIGHT INTO SMITH STREET, PROCEED ALONG SMITH STREET, TURN RIGHT INTO VICTORIA STREET (R68), PROCEED ALONG VICTORIA STREET (R68), TURN LEFT INTO WILSON STREET (R33), PROCEED ALONG WILSON STREET, FOLLOW R33, TURN LEFT INTO P190 (VIA BON DOU) PROCEED ALONG P190 TO RORKE DRIFT, SHIYANE MISSION, OFF LOAD, LOAD AND RETURN ALONG THE FORWARD ROUTE IN REVERSAL.</p>
12.11	<p>2207BP2207BP00050948 - DUNDEE TO WASBANK</p> <p>FROM DUNDEE TAXI RANK RIGHT INTO SMITH STREET, PROCEED ALONG SMITH STREET, TURN RIGHT INTO VICTORIA STREET (R68), PROCEED ALONG VICTORIA STREET (R68), FOLLOW P33-2, PROCEED ALONG P33-2 TO WASBANK, PROCEED ALONG P33-2, TURN LEFT INTO STATION STREET, WASBANK TAXI RANK, OFFLOAD, LOAD, RETURN ALONG THE FORWARD ROUTE IN REVERSE.</p>
12.12	<p>2207BP2207BP00050950 - DUNDEE TO VRYHEID</p> <p>FROM DUNDEE TAXI RANK TURN RIGHT INTO SMITH STREET, PROCEED ALONG SMITH STREET, TURN LEFT INTO VICTORIA STREET (R68), PROCEED WITH R68/33 BECOMING R33, PROCEED WITH R33(P34-3) TO VRYHEID TOWN STRAIGHT INTO CHURCH STREET, TURN RIGHT INTO VRYHEID TAXI RANK, OFFLOAD ONLY. FROM VRYHEID TAXI RANK TURN LEFT INTO CHURCH STREET, PROCEED ALONG CHURCH STREET STRAIGHT INTO STRECH CRESCENT, TURN LEFT INTO RAILWAY STATION TAXI RANK, AND OFFLOAD ONLY. FROM RAILWAY STATION TAXI RANK TURN RIGHT INTO STRECH CRESCENT, PROCEED INTO CHURCH STREET, TURN RIGHT INTO VRYHEID TAXI RANK, LOAD ONLY AND RETURN ALONG CHURCH STREET, INTO R33 AND PROCEED ALONG THE REMAINDER OF THE FORWARD ROUTE IN REVERSE</p>



transport

Department:
Transport
Province of KwaZulu-Natal

GAZETTE

LGKZNG09-2019-MAY

REGION: ALL

1)	Application Number: APP0111588	2)	Gazette Number: LGKZNG09-2019-MAY
3)	Applicant: SM SHABALALA ID NO. 5903145412086 Association: UZIMELENI TAXI ASSOCIATION	4)	Applicant Address: 28 MTHEMBU STREET LIONS RIVER KWAZULU NATAL 3260
5)	Existing Licence Holder: NOT APPLICABLE ID NO. NOT APPLICABLE	6)	Existing Licence Holder Address: NOT APPLICABLE
7)	Type of application: NEW OPERATING LICENCE	8)	Operating Licence Number: LGKZN0403000092
9)	Vehicle Type: MINIBUS TAXI	10)	1 X 9-16 (SEATED) + 0 (STANDING)
11)	Region: UMGUNGUNDLOVU		
12.1	<p>22068A22068A00051240 - HOWICK TO KARKLOOF</p> <p>FROM BELL STREET TAXI RANK TURN LEFT INTO (R103) MAIN STREET TURN RIGHT INTO (P141) KARKLOOF ROAD AND THEN OPERATE AS PER FORWARD ROUTE BACK TO KARKLOOF.</p> <p>RETURN ROUTE.</p> <p>FROM KARKLOOF RESERVE WEST (GUY FARM) OPERATE ALONG (D185) TILL TURN LEFT INTO (P145) AND TURN RIGHT INTO (P141) KARKLOOF ROAD PROCEED TILL TURN LEFT INTO (R103) MAIN STREET AND TURN RIGHT INTO BELL TAXI RANK OPPOSITE HOWICK FALLS GARRAGE.</p> <p>ALTERNATIVE ROUTE.</p> <p>FROM BELL STREET TAXI RANK TURN LEFT INTO (R103) MAIN STREET AND THEN OPERATE AS PER FORWARD ROUTE BACK TO KARKLOOF RESERVE WEST (GUY FARM).</p> <p>RETURN ROUTE.</p> <p>FROM KARKLOOF RESERVE WEST (GUY FARM) OPERATE ALONG (D815) TURN LEFT INTO (P165) CURRY'S POST ROAD TURN LEFT INTO (R103) MAIN STREET AND THEN OPERATE AS PER ROUTE (9) TO BELL STREET TAXI RANK.</p>		
12.2	<p>22068A22068A00051242 - HOWICK TO DARGLE OLD POLICE STATION:</p> <p>FROM SOMME STREET TAXI RANK PROCEED STRAIGHT CROSS BELL STREET AND TURN LEFT INTO (R103) MAIN STREET AND THEN OPERATE AS PER FORWARD ROUTE BACK TO DARGLE OLD POLICE STATION (KAMU).</p> <p>RETURN ROUTE: FROM DARGLE OLD POLICE STATION OPERATE ALONG (P134) DARGLE ROAD AND THEN PASS THE FOLLOWING LOCATIONS: ENTRANCE TO (D666), FINCHLY NURSEY, SALGADES FARM, (D17), DARGLE SUPPLY STORE, LIONS RIVER POLO GROUND, HEBRON HAVEN TURN OFF AND THEN TURN RIGHT INTO (R103) PASS LIONS RIVER CATTLE SALE YARD, THOKANS STORE, LIONS RIVER CEMETERY, MANDELA MANUMENT AND TURN LEFT INTO (R103) MAIN STREET PASS TWEEDIE STORE, PALLET LINK, LEMAC TIMBERS, SUNFIELD, ROMAN CATHOLIC CHURCH, MINI MARKET, TOYOTA HALFWAY AND THEN TURN RIGHT INTO SOMME STREET AND PROCEED TO SOMME TAXI RANK.</p>		
12.3	<p>22068A22068A00051243 - HOWICK TO NOTTINGHAM ROAD.</p> <p>FROM SOMME STREET TAXI RANK IN HOWICK PROCEED STRAIGHT CROSS HARVARD STREET, BELL STREET AND THEN TURN LEFT INTO (R103) MAIN STREET AND OPERATE AS PER FORWARD ROUTE TO NOTTINGHAM.</p> <p>RETURN ROUTE.</p> <p>FROM NOTTINGHAM ROAD TAXI RANK TRAVEL ALONG (R103) PASS THE FOLLOWING LOCATIONS, RAWDOWNS HOTEL, ENTRANCE TO VILLAGE SCHOOL, D830, BALGOWAN TRAIN STATION, SWISS AND CHEESE, D18, GRANNY MOUSE HOTEL, LIDGETTON SHOPS, ST IVES STUD ENTRANCE TO DIGGY WIGGLY FARM STALL, LIONS RIVER SALE CATTLE SALE YARD, THOKANS STORE LIONS RIVER CEMETERY, MANDELA MANUMENT AND THEN TURN LEFT INTO (R103) MAIN STREET PASS TWEEDIE STORE, PALLET LINK, LEMAC TIMBERS, SUNFIELD, ROMAN CATHOLIC CHURCH, MINI MARKET, HALFWAY TOYOTA AND TURN RIGHT INTO SOMME STREET LEADING TO SOMME STREET TAXI RANK IN HOWICK.</p>		
12.4	<p>22068A22068G00051239 - HOWICK TO MOUNT WEST.</p> <p>FROM BELL STREET TAXI RANK, TURN LEFT INTO (R103) MAIN STREET AND THEN OPERATE AS PER FORWARD ROUTE BACK TO MOUNT WEST BP SERVICE STATION.</p> <p>RETURN ROUTE: FROM MOUNT WEST BP SERVICE STATION PROCEED ALONG (P165) AND THEN PASS THE FOLLOWING LOCATIONS: GREEN FARM, ARLINGTON SAWMILL, AND THEN PROCEED INTO (P165) CURRY POST ROAD PASS BALGOWAN TURN OFF CURRY'S POST STORE, CURRY'S POST LODGE, MULBERRY HILL GUEST HOUSE, FAIR FIELD TURN OFF, OLD HALLIWEL HOTEL, GROUND COVER, D369, D287 AND THEN TURN LEFT INTO (R103) MAIN STREET PROCEED TILL TURN RIGHT INTO SOMME STREET AND TURN LEFT INTO BELL STREET LEADING TO BELL STREET TAXI RANK OPPOSITE HOWICK FALLS GARAGE.</p> <p>NB: NO RESTRICTION FROM PICKING UP AND SETTING DOWN ON FORWARD AND RETURN JOURNEY, BUT PASSENGERS TO BE PICKED UP DROPPED OFF ALONG THE ROUTE ONLY AT TAXI STOPS DESIGNATED BY THE MUNICIPALITY.</p>		



transport

Department:
Transport
Province of KwaZulu-Natal

GAZETTE

LGKZNG09-2019-MAY

REGION: ALL

1) Application Number: APP0111590	2) Gazette Number: LGKZNG09-2019-MAY
3) Applicant: BP NGCOBO ID NO. 6401070722081 Association: MAFUNZE MPUMUZA INADI INCWADI T.O.A	4) Applicant Address: 339 KHOBONGWANENI TAYLORS HAIT PIETERMARTZBURG KWA-ZULU NATAL 3200
5) Existing Licence Holder: SA NGCOBO ID NO. 6307125696081	6) Existing Licence Holder Address: P. O BOX 2388 ELANDSKOP KWAZULU-NATAL 3200
7) Type of application: DECEASED TRANSFER	8) Operating Licence Number: LGKZN0403001173
9) Vehicle Type: MINIBUS	10) 1 X 12 (SEATED) + 0 (STANDING)
11) Region: UMGUNGUNDLOVU	
12.1	<p>22068T22068T00053561 - DINDI TO PIETERMARITZBURG</p> <p>INBOUND: FROM DINDI TERMINUS – D1126 (KPV0068) TO EAST STREET CLINIC RANK – EAST OFF BOOM (KPC0084). ROUTE: D1126, MR7, MOSES MABHIDA (EDENDALE), LANGALIBALELE (LONGMARKET), RETIEF, HOOSSEN HAFJEJEE (BERG), MASUKWANA (EAST).</p> <p>OUTBOUND: FROM EAST STREET CLINIC RANK – EAST OFF BOOM (KPC0084) TO DINDI TERMINUS – (KPV0068) ROUTE: MASUKWANA (EAST), BOON, PINE, MOSES MABHIDA (EDENDALE), MR7, D1126.</p> <p>ALTERNATIVE ROUTINGS NONE</p> <p>RESTRICTION NONE</p> <p>SPECIAL CONDITIONS NONE</p> <p>DISPUTES AGAINST MAFUNZE, MPUMUZA, INADI, INCWADI TAXI ASSOCIATION NONE.</p>
12.2	<p>22068T22068T00053563 - ELANDSKOP TO PIETERMARITZBURG</p> <p>INBOUND: FROM ELANDSKOP – ZONDI STORE TAXI TERMINUS MR7/ D1123 (KPV0023) TO BERG STREET RANK – BELOW EAST (KPC0028). ROUTE: D1122, MR7, MOSES MABHIDA (EDENDALE), LANGALIBALELE (LONGMARKET), RETIEF, HOOSSEN HAFJEJEE (BERG).</p> <p>OUTBOUND: FROM EAST STREET RANK NO.5 – BELOW EAST (KPC0028) TO ELANDSKOP – ZONDI STORE TAXI TERMINUS MR & D1122 (KPV0023). ROUTE: HOOSSEN HAFJEJEE (BERG), MASUKWANA (EAST), BOOM, PIETERMARITZ, PINE, MOSES MABHIDA (EDENDALE), MR7, D1122.</p> <p>ALTERNATIVE ROUTINGS. NONE.</p> <p>RESTRICTION. NONE.</p> <p>SPECIAL CONDITIONS NONE</p> <p>DISPUTES AGAINST MAFUNZE, MPUMUZA, INADI, INCWADI TAXI ASSOCIATION.</p>
12.3	<p>22068T22068T00053559 - MAGWAGWA TO PIETERMARITZBURG</p> <p>INBOUND: FROM MAGWAGWA TERMINUS – P390 (KPV0016). ROUTE: VIA P390, P399, MR7, EDENDALE, LONGMARKET, RETIEF, BERG TO EAST STREET CLINIC RANK – EAST OF BOOM (KPC0084).</p> <p>OUTBOUND: FROM EAST STREET CLINIC RANK- EAST OFF BOOM (KPC0084) ROUTE: VIA EAST, BOOM, PINE, KEATE, EDENDALE, MR7, P390, P399 TO MAGWAGWA TERMINUS – P390 (KPV0016).</p>
12.4	<p>22068T22068T00053560 - TAFULENI TO PIETERMARITZBURG</p> <p>INBOUND: FROM TAFULENI TERMINUS – D1128 (KPV0062) ROUTE VIA D1128, MR7, EDENDALE, LONGMARKET, RETIEF, BERG, EAST TO EAST STREET CLINIC RANK – EAST OF BOOM (KPC0084).</p> <p>OUTBOUND: FROM EAST STREET CLINIC RANK- EAST OFF BOOM (KPC0084) ROUTE VIA EAST, BOOM, PINE, KEATE, EDENDALE, MR7, D1128 TO TAFULENI TERMINUS – D1128 (KPV0062).</p>



transport

Department:
Transport
Province of KwaZulu-Natal

GAZETTE

LGKZNG09-2019-MAY

REGION: ALL

12.5	<p>22068T22068T00053564 - 9. DEEPDALE TO PIETERMARITZBURG</p> <p>INBOUND FROM: DEEPDALE TO BERG STREET RANK NO.5 – BELOW EAST (KPC0028).</p> <p>ROUTE: P124, MR7, MOSES MABHIDA (EDENDALE), LANGALIBALELE (LONGMARKET), RETIEF, HOOSEN HAFEEJEE (BERG).</p> <p>OUTBOUND FROM: BERG STREET RANK NO.5 – BELOW EAST (KPC0028) TO DEEPDALE.</p> <p>ROUTE: HOOSEN HAFEEJEE (BERG), MASUKWANA (EAST), PIETERMARITZ, PINE, MOSES MABHIDA(EDENDALE), MR7, P124.</p> <p>ALTERNATIVE ROUTINGS NONE RESTRICTION NONE SPECIAL CONDITIONS NONE DISPUTES AGAINST MAFUNZE, MPUMUZA, INADI, INCWADI TAXI ASSOCIATION NONE.</p>
12.6	<p>22068T22068T00053565 - 10. NCWADI TO PIETERMARITZBURG</p> <p>INBOUND FROM: NCWADI TO BERG STREET RANK NO.5 – BELOW EAST (KPC0028).</p> <p>ROUTE: P121, MR7, MOSES MABHIDA (EDENDALE), LANGALIBALELE (LONGMARKET), RETIEF, HOOSEN HAFEEJEE (BERG).</p> <p>OUTBOUND FROM: BERG STREET RANK NO.5 – BELOW EAST (KPC0028) TO NCWADI.</p> <p>ROUTE: HOOSEN HAFEEJEE (BERG), MASUKWANA (EAST), PIETERMARITZ, PINE, MOSES MABHIDA (EDENDALE), MR7, P121.</p> <p>DISPUTES AGAINST MAFUNZE, MPUMUZA, INADI, INCWADI TAXI ASSOCIATION NONE</p>
12.7	<p>22068T22068T00053566 - 11. QANDA TO PIETERMARITZBURG</p> <p>INBOUND FROM: QANDA TERMINUS – D1127 (KPV0065) TO EAST STREET CLINIC RANK – EAST OFF BOOM (KPC0084).</p> <p>ROUTE: D1127, MR7, MOSES MABHIDA (EDENDALE), LANGALIBALELE (LONGMARKET), RETIEF, HOOSEN HAFEEJEE (BERG), MASUKWANA (EAST).</p> <p>OUTBOUND FROM: EAST STREET CLINIC RANK – EAST OFF BOOM (KPC0084) TO QANDA TERMINUS – D1127 (KPV0065).</p> <p>ROUTE: MASUKWANA (EAST), BOOM, PINE, MOSES MABHIDA (EDENDALE) MR7, D1127.</p> <p>ALTERNATIVE ROUTINGS NONE RESTRICTION NONE SPECIAL CONDITIONS NONE DISPUTES AGAINST MAFUNZE, MPUMUZA, INADI, INCWADI TAXI ASSOCIATION NONE.</p>
12.8	<p>22068T22068T00053555 - 1. MAFUNZE TO PIETERMARITZBURG</p> <p>INBOUND. FROM: MAFUNZE ROUTE VIA D1123, D1124, MR 7, EDENDALE, LONGMARKET, RETIEF, BERG TO BERG STREET RANK NO. 5 – BELOW EAST (KPC0028).</p> <p>OUTBOUND. FROM BERG STREET RANK NO. 5 - BELOW EAST (KPC0028)* ROUTE VIA BERG, EAST, PIETERMARITZ, PINE, KEATE, EDENDALE, MR 7, D1124, D1123 TO MAFUNZE – D1123(KPV0036).</p>
12.9	<p>22068T22068T00053556 - 2. GIBSON GATE TO PITERMARITZBURG</p> <p>INBOUND FROM: GIBSON GATE TERMINUS – SEVONTEIN PRISON (KPV0032).</p> <p>ROUTE: VIA UNNAMED ROAD, D1124, MR7, EDENDALE, LONGMARKET, RETIEF, BERG TO BERG STREET RANK NO.5 – BELOW EAST (KPC0028).</p> <p>OUTBOUND FROM: BERG STREET RANK, NO. 5 BELOW EAST (KPC0028).</p> <p>ROUTE VIA BERG, EAST, PIETERMARITZ, PINE, KEATE, EDENDALE, MR 7, D1124, UNNAMED ROAD TO GIBSON GATE TERMINUS – SEVONTEIN PRISON (KPV0032).</p>
12.10	<p>22068T22068T00053557 - 3. ZONDI STORE TO PIETERMARITZBURG .</p> <p>INBOUND FROM: MAFKATHINI – ZONDI STORE – D1122/P 402 (KPV0012).</p> <p>ROUTE VIA D1122, MR7, EDENDALE, LONGMARKET, RETIEF, BERG TO BERG STREET RANK NO.5 – BELOW EAST (KPC0028).</p> <p>OUTBOUND FROM:BERG STREET RANK NO.5 BELOW EAST (KPC0028).</p> <p>ROUTE VIA BERG, EAST, PIETERMARITZ, PINE, KEATE, EDENDALE, MR7, D112 TO MAFKATHINI – ZONDI STORE – D1122/P402 (KPV0012).</p>
12.11	<p>22068T22068T00053558 - 4. MASWAZINI TO PIETERMARITZBURG</p> <p>INBOUND FROM: MASWAZINI TERMINUS – D1139 (KPV0084).</p> <p>ROUTE VIA D1139, P402, MR7, EDENDALE, LONGMARKET, RETIEF, BERG TO BERG STREET RANK NO.5 – BELOW EAST (KPC0028).</p> <p>OUTBOUND FROM: BERG STREET RANK NO.5 BELOW EAST (KPC0028)</p> <p>*ROUTE VIA BERG, EAST, PIETERMARITZ, PINE, KEATE, EDENDALE, MR7, D1139 TO MASWAZINI TERMINUS – D1139 (KPV0084).</p>



transport

Department:
Transport
Province of KwaZulu-Natal

GAZETTE

LGKZNG09-2019-MAY

REGION: ALL

1) Application Number: APP0111591	2) Gazette Number: LGKZNG09-2019-MAY
3) Applicant: SE MAZIBUKO ID NO. 7108150563082 Association: BERGVILLE TAXI ASSOCIATION	4) Applicant Address: P.O BOX 397 BERGVILLE 3350
5) Existing Licence Holder: VM MAZIBUKO ID NO. 5401225386080	6) Existing Licence Holder Address: 17/18 FLAMINGO BUILDING MAMELODI EAST MAMELODI GAUTENG 0122
7) Type of application: RENEWAL AND DECEASED TRANSFER	8) Operating Licence Number: LKNKZN018572
9) Vehicle Type: MINIBUS	10) 1 X 13 (SEATED) + 0 (STANDING)
11) Region: UTHUKELA	
12.1	2203BS21001900047647 - BETHANY TO BERGVILLE FROM BETHANY TAXI RANK, STRAIGHT WITH P341, TURN TO A1468, TURN BACK TO P341, TURN TO A1335, TURN INTO D443, RETURN TO P341, TURN TO P30, TURN LEFT TO P340, RIGHT TO KINGSWAY, RIGHT TO TATHAM ROAD, LEFT TO WEST STREET, LEFT TO BERGVILLE TAXI RANK AND RETURN ON THE SAME ROUTE.



transport

Department:
Transport
Province of KwaZulu-Natal

GAZETTE

LGKZNG09-2019-MAY

REGION: ALL

1)	Application Number: APP0111596	2)	Gazette Number: LGKZNG09-2019-MAY
3)	Applicant: BP NGCOBO ID NO. 6401070722081 Association: MAFUNZE MPUMUZA INADI INCWADI T.O.A	4)	Applicant Address: 339 KHOBONGWANENI TAYORS HAIT PIETERMARTZBURG KWA-ZULU NATAL 3200
5)	Existing Licence Holder: SA NGCOBO ID NO. 6307125696081	6)	Existing Licence Holder Address: P. O BOX 2388 ELANDSKOP KWAZULU-NATAL 3200
7)	Type of application: RENEWAL AND DECEASED TRANSFER	8)	Operating Licence Number: LGKZN0403000677
9)	Vehicle Type: MINIBUS	10)	1 X 15 (SEATED) + 0 (STANDING)
11)	Region: UMGUNGUNDLOVU		
12.1	22068T22068T00053554 - CHARTER SERVICE FROM MAFUNZE, MPUMUZA, INADI, INCWADI TAXI RANK TO POINTS WITHIN THE PROVINCE OF KZN ONLY. NO PICKING UP OR SETTING DOWN OF PASSENGERS ON ROUTE.		
12.2	22068T22068T00053561 - DINDI TO PIETERMARITZBURG INBOUND: FROM DINDI TERMINUS – D1126 (KPV0068) TO EAST STREET CLINIC RANK – EAST OFF BOOM (KPC0084). ROUTE: D1126, MR7, MOSES MABHIDA (EDENDALE), LANGALIBALELE (LONGMARKET), RETIEF, HOSEN HAFEEJEE (BERG), MASUKWANA (EAST). OUTBOUND: FROM EAST STREET CLINIC RANK – EAST OFF BOOM (KPC0084) TO DINDI TERMINUS – (KPV0068) ROUTE: MASUKWANA (EAST), BOON, PINE, MOSES MABHIDA (EDENDALE), MR7, D1126. ALTERNATIVE ROUTINGS NONE RESTRICTION NONE SPECIAL CONDITIONS NONE DISPUTES AGAINST MAFUNZE, MPUMUZA, INADI, INCWADI TAXI ASSOCIATION NONE.		
12.3	22068T22068T00053563 - ELANDSKOP TO PIETERMARITZBURG INBOUND: FROM ELANDSKOP – ZONDI STORE TAXI TERMINUS MR7/ D1123 (KPV0023) TO BERG STREET RANK – BELOW EAST (KPC0028). ROUTE: D1122, MR7, MOSES MABHIDA (EDENDALE), LANGALIBALELE (LONGMARKET), RETIEF, HOSEN HAFEEJEE (BERG). OUTBOUND: FROM EAST STREET RANK NO.5 – BELOW EAST (KPC0028) TO ELANDSKOP – ZONDI STORE TAXI TERMINUS MR & D1122 (KPV0023). ROUTE: HOSEN HAFEEJEE (BERG), MASUKWANA (EAST), BOOM, PIETERMARITZ, PINE, MOSES MABHIDA (EDENDALE), MR7, D1122. ALTERNATIVE ROUTINGS. NONE. RESTRICTION. NONE. SPECIAL CONDITIONS NONE DISPUTES AGAINST MAFUNZE, MPUMUZA, INADI, INCWADI TAXI ASSOCIATION.		
12.4	22068T22068T00053559 - MAGWAGWA TO PIETERMARITZBURG INBOUND: FROM MAGWAGWA TERMINUS – P390 (KPV0016). ROUTE: VIA P390, P399, MR7, EDENDALE, LONGMARKET, RETIEF, BERG TO EAST STREET CLINIC RANK – EAST OF BOOM (KPC0084). OUTBOUND: FROM EAST STREET CLINIC RANK- EAST OFF BOOM (KPC0084) ROUTE: VIA EAST, BOOM, PINE, KEATE, EDENDALE, MR7, P390, P399 TO MAGWAGWA TERMINUS – P390 (KPV0016).		
12.5	22068T22068T00053560 - TAFULENI TO PIETERMARITZBURG INBOUND: FROM TAFULENI TERMINUS – D1128 (KPV0062) ROUTE VIA D1128, MR7, EDENDALE, LONGMARKET, RETIEF, BERG, EAST TO EAST STREET CLINIC RANK – EAST OF BOOM (KPC0084). OUTBOUND: FROM EAST STREET CLINIC RANK- EAST OFF BOOM (KPC0084) ROUTE VIA EAST, BOOM, PINE, KEATE, EDENDALE, MR7, D1128 TO TAFULENI TERMINUS – D1128 (KPV0062).		



transport

Department:
Transport
Province of KwaZulu-Natal

GAZETTE

LGKZNG09-2019-MAY

REGION: ALL

12.6	<p>22068T22068T00053564 - 9. DEEPDALE TO PIETERMARITZBURG</p> <p>INBOUND FROM: DEEPDALE TO BERG STREET RANK NO.5 – BELOW EAST (KPC0028).</p> <p>ROUTE: P124, MR7, MOSES MABHIDA (EDENDALE), LANGALIBALELE (LONGMARKET), RETIEF, HOOSEN HAFEEJEE (BERG).</p> <p>OUTBOUND FROM: BERG STREET RANK NO.5 – BELOW EAST (KPC0028) TO DEEPDALE.</p> <p>ROUTE: HOOSEN HAFEEJEE (BERG), MASUKWANA (EAST), PIETERMARITZ, PINE, MOSES MABHIDA(EDENDALE), MR7, P124.</p> <p>ALTERNATIVE ROUTINGS NONE RESTRICTION NONE SPECIAL CONDITIONS NONE DISPUTES AGAINST MAFUNZE, MPUMUZA, INADI, INCWADI TAXI ASSOCIATION NONE.</p>
12.7	<p>22068T22068T00053565 - 10. NCWADI TO PIETERMARITZBURG</p> <p>INBOUND FROM: NCWADI TO BERG STREET RANK NO.5 – BELOW EAST (KPC0028).</p> <p>ROUTE: P121, MR7, MOSES MABHIDA (EDENDALE), LANGALIBALELE (LONGMARKET), RETIEF, HOOSEN HAFEEJEE (BERG).</p> <p>OUTBOUND FROM: BERG STREET RANK NO.5 – BELOW EAST (KPC0028) TO NCWADI.</p> <p>ROUTE: HOOSEN HAFEEJEE (BERG), MASUKWANA (EAST), PIETERMARITZ, PINE, MOSES MABHIDA (EDENDALE), MR7, P121.</p> <p>DISPUTES AGAINST MAFUNZE, MPUMUZA, INADI, INCWADI TAXI ASSOCIATION NONE</p>
12.8	<p>22068T22068T00053566 - 11. QANDA TO PIETERMARITZBURG</p> <p>INBOUND FROM: QANDA TERMINUS – D1127 (KPV0065) TO EAST STREET CLINIC RANK – EAST OFF BOOM (KPC0084).</p> <p>ROUTE: D1127, MR7, MOSES MABHIDA (EDENDALE), LANGALIBALELE (LONGMARKET), RETIEF, HOOSEN HAFEEJEE (BERG), MASUKWANA (EAST).</p> <p>OUTBOUND FROM: EAST STREET CLINIC RANK – EAST OFF BOOM (KPC0084) TO QANDA TERMINUS – D1127 (KPV0065).</p> <p>ROUTE: MASUKWANA (EAST), BOOM, PINE, MOSES MABHIDA (EDENDALE) MR7, D1127.</p> <p>ALTERNATIVE ROUTINGS NONE RESTRICTION NONE SPECIAL CONDITIONS NONE DISPUTES AGAINST MAFUNZE, MPUMUZA, INADI, INCWADI TAXI ASSOCIATION NONE.</p>
12.9	<p>22068T22068T00053555 - 1. MAFUNZE TO PIETERMARITZBURG</p> <p>INBOUND. FROM: MAFUNZE ROUTE VIA D1123, D1124, MR 7, EDENDALE, LONGMARKET, RETIEF, BERG TO BERG STREET RANK NO. 5 – BELOW EAST (KPC0028).</p> <p>OUTBOUND. FROM BERG STREET RANK NO. 5 - BELOW EAST (KPC0028)* ROUTE VIA BERG, EAST, PIETERMARITZ, PINE, KEATE, EDENDALE, MR 7, D1124, D1123 TO MAFUNZE – D1123(KPV0036).</p>
12.10	<p>22068T22068T00053556 - 2. GIBSON GATE TO PIETERMARITZBURG</p> <p>INBOUND FROM: GIBSON GATE TERMINUS – SEVONTEIN PRISON (KPV0032).</p> <p>ROUTE: VIA UNNAMED ROAD, D1124, MR7, EDENDALE, LONGMARKET, RETIEF, BERG TO BERG STREET RANK NO.5 – BELOW EAST (KPC0028).</p> <p>OUTBOUND FROM: BERG STREET RANK, NO. 5 BELOW EAST (KPC0028).</p> <p>ROUTE VIA BERG, EAST, PIETERMARITZ, PINE, KEATE, EDENDALE, MR 7, D1124, UNNAMED ROAD TO GIBSON GATE TERMINUS – SEVONTEIN PRISON (KPV0032).</p>
12.11	<p>22068T22068T00053557 - 3. ZONDI STORE TO PIETERMARITZBURG .</p> <p>INBOUND FROM: MAFKATHINI – ZONDI STORE – D1122/P 402 (KPV0012).</p> <p>ROUTE VIA D1122, MR7, EDENDALE, LONGMARKET, RETIEF, BERG TO BERG STREET RANK NO.5 – BELOW EAST (KPC0028).</p> <p>OUTBOUND FROM:BERG STREET RANK NO.5 BELOW EAST (KPC0028).</p> <p>ROUTE VIA BERG, EAST, PIETERMARITZ, PINE, KEATE, EDENDALE, MR7, D112 TO MAFKATHINI – ZONDI STORE – D1122/P402 (KPV0012).</p>
12.12	<p>22068T22068T00053558 - 4. MASWAZINI TO PIETERMARITZBURG</p> <p>INBOUND FROM: MASWAZINI TERMINUS – D1139 (KPV0084).</p> <p>ROUTE VIA D1139, P402, MR7, EDENDALE, LONGMARKET, RETIEF, BERG TO BERG STREET RANK NO.5 – BELOW EAST (KPC0028).</p> <p>OUTBOUND FROM: BERG STREET RANK NO.5 BELOW EAST (KPC0028)</p> <p>*ROUTE VIA BERG, EAST, PIETERMARITZ, PINE, KEATE, EDENDALE, MR7, D1139 TO MASWAZINI TERMINUS – D1139 (KPV0084).</p>



transport

Department:
Transport
Province of KwaZulu-Natal

GAZETTE

LGKZNG09-2019-MAY

REGION: ALL

1) Application Number: APP0111599	2) Gazette Number: LGKZNG09-2019-MAY
3) Applicant: NA MAKHUBU ID NO. 5305305213082 Association: NOT AVAILABLE	4) Applicant Address: A6641 OSIZWENI 2952
5) Existing Licence Holder: NOT APPLICABLE ID NO. NOT APPLICABLE	6) Existing Licence Holder Address: NOT APPLICABLE
7) Type of application: NEW OPERATING LICENCE	8) Operating Licence Number: NOTAVAILABLE
9) Vehicle Type: OTHER	10) 1 X 0 (SEATED)
11) Region: UTHUKELA	
12.1	<p>KZPRERC2785368 - SCHOLARS AND THEIR PERSONAL EFFECTS: NO.A6641, OSIZWENI TO NOKUKHANYA PRIMARY SCHOOL STARTING POINT HOME NO.A6641, DRIVE TO MANZANA AREA PASS FIVE STAR SUPERMARKET THEN TURN LEFT DRIVE A SHORT DISTANCE PASS NGCOBO PETROL GARAGE THEN TURN RIGHT JOIN GRAVEL ROAD DRIVE STRAIGHT ON GRAVEL ROAD AT THE END OF HANDCRAFT CENTER TURN LEFT DRIVE STRAIGHT ESKOM NUMBER 109950 PICK UP ONE (1) CHILD THEN DRIVE STRAIGHT ON THE GRAVEL ROAD PASS MANZANA GRAVE YARD AT THE END OF THE ROAD JOIN THE MAIN ROAD CALLED KHUZANE THEN TURN LEFT STRAIGHT TO BUZAMADODA SHOP STRAIGHT TO DICK HALL THEN TAKE RIGHT JOIN UTRECHT ROAD STRAIGHT TO MNZODO AREA, ESKOM NUMBER 101H12 PICK UP 4 CHILDREN THEN MAKE U-TURN BACK TO KHUZANE ROAD DRIVE STRAIGHT AT DICKS HALL TURN LEFT THEN CONTINUE WITH KHUZANE ROAD TILL REACH KHUZANE SHOP THEN TURN LEFT AT THE FOUR WAY STOP THEN DRIVE STRAIGHT TO D1 AREA PASS SHAZI SHOP THEN TAKE LEFT DRIVE STRAIGHT TO HOUSE NUMBER D1221 PICK UP 3 CHILDREN THEN DRIVE STRAIGHT AT T-JUNCTION OPPOSITE POST OFFICE TURN RIGHT JOIN SPECIAL ROAD DRIVE SHORT DISTANCE THEN RIGHT PASS TWO PARALLEL STREET THEN TAKE LEFT DRIVE STRAIGHT TO HOUSE NUMBER D6233 PICK UP 2 CHILDREN FROM THERE DRIVE BACK JOIN THE MAIN ROAD DRIVE STRAIGHT AT T-JUNCTION TARVEN TAKE RIGHT STRAIGHT TO D1. AT THE INTERSECTION TAKE LEFT DRIVE PASS BOB SHOPS AT THE END OF THE ROAD TAKE RIGHT ABOUT ESKOM TAKE LEFT JOIN MAKHANYA ROAD DRIVE STRAIGHT TILL, THE END OF THE ROAD THEN JOIN PRINCESS NANDI ROAD AT FIVE STAR SHOP TAKE LEFT SHORT DISTANCE THEN TAKE LEFT AGAIN THEN RIGHT DRIVE STRAIGHT TO NOKUKHANYA PRIMARY SCHOOL DROP OFF ALL THE LEARNERS THEN BACK HOME. IN THE AFTERNOON DRIVE BACK TO NOKUKHANYA PRIMARY SCHOOL USING THE SAME ROUTE PICK UP ALL LEARNERS DRIVE BACK THEN DROP THEM OFF TO THEIR HOMES ,FROM THEN DRIVE BACK TO A6641.</p>



transport

Department:
Transport
Province of KwaZulu-Natal

GAZETTE

LGKZNG09-2019-MAY

REGION: ALL

1)	Application Number: APP0111608	2)	Gazette Number: LGKZNG09-2019-MAY
3)	Applicant: SP NTSHIZA ID NO. 7012095347082 Association: UMNGENI TAXI ASSOCIATION	4)	Applicant Address: PO BOX40281 DURBAN KWA-ZULU NATAL 4360
5)	Existing Licence Holder: NOT APPLICABLE ID NO. NOT APPLICABLE	6)	Existing Licence Holder Address: NOT APPLICABLE
7)	Type of application: NEW OPERATING LICENCE	8)	Operating Licence Number: NOTAVAILABLE
9)	Vehicle Type: MINIBUS	10)	1 X 15 (SEATED) + 0 (STANDING)
11)	Region: DURBAN CENTRAL		
12.1	2206LS239J9B00047550 - DURBAN CBD TO MARKET ROAD (WARWICK) RETURN JOURNEY FROM KOZI PLACE, LEFT INTO INTERSITE AVENUE, LEFT INTO UMGENI ROAD, INTO SOLDIERS WAY, RIGHT INTO QUEEN STREET, RIGHT INTO RUSSEL STREET, LEFT INTO LEOPOLD STREET, RIGHT INTO WARWICK AVENUE, RIGHT INTO ALICE STREET, RIGHT INTO MARKET ROAD, AND PROCEED TO THE TAXI RANK ON MARKET ROAD.		
12.2	239J9B239L0C00047553 - MARKET ROAD TO OLD NORTH COAST ROAD FOWARD JOURNEY START - MARKET ROAD, RIGHT INTO LEOPOLD STREET, RIGHT INTO WARWICK AVENUE, RIGHT INTO ALICE STREET, LEFT INTO ALBERT STREET, INTO UMGENI ROAD, INTO NORTH COAST ROAD, RIGHT INTO OLD NORTH COAST ROAD AND RETURN.		
12.3	239JNT239L0C00047548 - MARKET ROAD (WARWICK) TO OLD NORTH COAST ROAD FORWARD JOURNEY START-MARKET ROAD, RIGHT INTO LEOPOLD STREET, RIGHT INTO WARWICK AVENUE, RIGHT INTO ALICE STREET, LEFT INTO ALBERT STREET, INTO UMNGENI ROAD, RIGHT INTO INTERSITE AVENUE, RIGHT INTO KOZI PLACE AND RETURN.		
12.4	239L0C239J9B00047552 - OLD NORTH COAST ROAD TO MARKET ROAD RETURN JOURNEY OLD NORTH COAST ROAD, LEFT INTO NORTH COAST ROAD, INTO UMGENI ROAD, INTO SOLDIERS WAY, RIGHT INTO QUEEN STREET, RIGHT INTO RUSSEL STREET, LEFT INTO LEOPOLD STREET, RIGHT INTO WARWICK AVENUE RIGHT INTO ALICE STREET, RIGHT INTO MARKET ROAD, AND PROCEED TO THE TAXI RANK ON MARKET ROAD.		



transport

Department:
Transport
Province of KwaZulu-Natal

GAZETTE

LGKZNG09-2019-MAY

REGION: ALL

1) Application Number: APP0111637	2) Gazette Number: LGKZNG09-2019-MAY
3) Applicant: SR ZIMU ID NO. 5307265532089 Association: CITY SERVICE TAXI ASSOCIATION	4) Applicant Address: 97 OLMPICA WAY NORTHDAL 3200
5) Existing Licence Holder: NOT APPLICABLE ID NO. NOT APPLICABLE	6) Existing Licence Holder Address: NOT APPLICABLE
7) Type of application: NEW OPERATING LICENCE	8) Operating Licence Number: LGKZN0403000166
9) Vehicle Type: MINIBUS TAXI	10) 1 X 9-16 (SEATED) + 0 (STANDING)
11) Region: UMGUNGUNDLOVU	
12.1	22068P22068P00053431 - CLARENDON TO PIETERMARITZBURG CLARENDON INBOUND (FORWARD). FROM VILLERS DRIVE-WYKEHAM COLLEGIATE SCHOOL VIA VILLERS, ROBERTS, KITCHENER, TAUNTON, ROBERTS, CHAPLR, BERG, RETIEF, PIETERMARITZ, BOSHOF, CHURCH, OLD MARKET. TO CITY TERMINAL-BUS/TAXI SERVICE. OUTBOUND. FROM CITY TERMINAL-BUS/TAXI SERVICE (KPC0003) VIA: COMMERCIAL, LONGMARKET, OLD MARKET, CHURCH, OTTO, PIETERMARITZ, CHAPLE, ROBERTS, VILLERS TO VILLERS DRIVE-WYKEHAM COLLEGIATE SCHOOL
12.2	22068Q22068Q00053432 - WEMBLEY TO PIETERMARITZBURG INBOUND :FROM HOWICK ROAD-ATHLONE SCHOOL (KPR0153) VIA: OL HOWICK, LINK, DUINCAN, MCKENZIE, MONTGOMERY, HENDERSON, HOWICK, VICTORIA, RETIEF, PIETERMARITZ, BOSHOF, CHURCH, OLD MARKET. TO (DESTINATION): CITY TERMINAL-BUS/TAXI SERVICE (KPC0003). OTUBOUND: FROM CITY TERMINAL-BUS/TAXI SERVICE (KPC0003) VIA: COMMERCIAL, LONGMARKET, OLD MARKET, CHURCH, OTTO, PIETERMARITZ, COMMERCIAL, HOWICK, WEMBLEY TERRACE, TAUNTON, HOWICK TO (DESTINATION): HOWICK ROAD, ATHLONE SCHOOL (KPR0153).
12.3	22069N22068T00053433 - BISLEY TO PIETERMARITZBURG INBOUND: FROM ORIBI ROAD TERMINUS-OPPOSITE ORIBI VALLEY (KPR0109) VIA: ORIBI, LONG, BUCKLEY, BOWKER, ORIBI, KING EDWARD, DURBAN, COMMERCIAL, LONGMARKET, RETIEF, PIETERMARITZ, BISHOFF, CHURCH, OLD MARKET. OUTBOUND: FROM CITY TERMINAL-BUS/TAXI SERVICE (KPC0003)VIA: COMMERCIAL, DURBAN, KING EDWARD, ORIBITO TO ORIBI ROAD TERMINUS-OPPOSITE ORIBI VILLAGE (KPR0109).



transport

Department:
Transport
Province of KwaZulu-Natal

GAZETTE

LGKZNG09-2019-MAY

REGION: ALL

1)	Application Number: APP0111644	2)	Gazette Number: LGKZNG09-2019-MAY
3)	Applicant: TG TWALA ID NO. 4612115339085 Association: MADADENI TAXI OWNERS ASSOCIATION	4)	Applicant Address: P.O. BOX 14199 MADADENI 2951
5)	Existing Licence Holder: CP HLATSHWAYO ID NO. 5407140417082	6)	Existing Licence Holder Address: P.O. BOX 50700 OSIZWENI NEWCASTLE KWA-ZULU NATAL 2952
7)	Type of application: NORMAL TRANSFER	8)	Operating Licence Number: LGKZN0103000136
9)	Vehicle Type: MINIBUS	10)	1 X 13 (SEATED) + 0 (STANDING)
11)	Region: AMAJUBA		
12.1	2100F582026010057648 - NEWCASTLE TO ERMELO FROM NEWCASTLE TAXI RANK EXIT WITH VOLKTRERKER STREET AND TURN LEFT TO 34 KIRKLAND STREET AND TURN LEFT TO 31 ALLEN STREET AND TURN LEFT TO JOIN N11 ROAD TO VOLKRUST ENTER TO VOLKRUST WITH LAINGSNEK STREET AREMESFORT ENTER WITH N11 ROAD TO ERMELO WITH KIRK STREET AND TURN RIGHT TO JOUBERT STREET AND TURN LEFT TO ENNIS STREET AND TURN RIGHT TO NAUDE STREET TO APPROVED ERMELO TAXI RANK AND RETURN USING THE SAME ROUTE.		
12.2	2100F582011410057649 - NEWCASTLE TO PIET RETIEF FROM NEWCASTLE TAXI RANK EXIT WITH VOLKTRERKER STREET AND TURN LEFT TO R34 KIRKLAND STREET AND TURN LEFT TO 31 ALLEN STREET AND TURN LEFT TO ROAD R34 TURN RIGHT TO VOLKRUST WITH LAINGSNEK STREET AND TURN RIGHT TO ROAD R543 TO WAKKERSTROOM TO AMABOLA ENTER WITH R543 TO PIET RETIEF ENTER WITH KRUGER STREET AND TURN WITH WEST END STREET AND TURN LEFT WITH BRAND STREET AND TURN LEFT WITH MARK STREET ENTER INTO APPROVED TAXI RANK IN PIET RETIEF AND RETURN USING THE SAME ROUTE.		
12.3	2100F571005R10057656 - NEWCASTLE TO FRANKFORT FROM NEWCASTLE TAXI RANK EXIT WITH VOORTREKKER STREET AND TURN LEFT TO 34 KIRKLAND STREET AND TURN LEFT TO 31 ALLEN STREET AND TURN LEFT TO ROAD R34 TURN RIGHT TO R103 AND TURN LEFT TO R34 ENTER WITH BACK STREET FRANKFORT WITH RIGHT AND TURN RIGHT NAMAHAADI STREET ENTER INTO APPROVED TAXI RANK IN FRANKFORT AND RETURN USING THE SAME ROUTE.		
12.4	2100F51205S210057657 - NEWCASTLE TO VEREENIGING FROM NEWCASTLE TAXI RANK EXIT WITH VOLKTRERKER STREET AND TURN LEFT TO 34 KIRKLAND STREET AND TURN LEFT TO 31 ALLEN STREET AND TURN LEFT TO ROAD R34 TURN RIGHT TO R103 AND TURN LEFT TO R51 AND TURN RIGHT TO ROAD N3 AND TURN LEFT R54 TO VEREENIGING ENTER THE GENGHERTZOG STREET TURN RIGHT WITH STADICITY AND TURN LEFT TO UNION STREET AND TURN LEFT TO BEACON FIELD ENTER TO APPROVED VEREENIGING TAXI RANK AND RETURN USING THE SAME ROUTE.		
12.5	2100F57207DR10057654 - NEWCASTLE TO MEMEL FROM NEWCASTLE TAXI RANK EXIT VOLTRERKER STREET TURN LEFT TO 34 KIRK STREET TURN LEFT TO 31 ALLEN STREET AND TURN LEFT TO ROAD R34 TO MEMEL TURN RIGHT WITH EELIFEES STREET TO APPROVED MEMELSDORP TAXI RANK AND RETURN USING THE SAME ROUTE.		
12.6	2100F58202BV10057643 - NEWCASTLE TO VOLKSRUST FROM NEWCASTLE TAXI RANK EXIT WITH VOLTRERKER STREET, TURN LEFT TO R34 KIRKLAND STREET AND TURN LEFT TO 31 ALLEN STREET, TURN LEFT TO N11 ROAD VOLKRUST ENTER TO VOLKRUST WITH LAINGNEK STREET, TURN LEFT TO SAREL CILLIERS STREET AND TURN RIGHT INTO APPROVED VOLKSRUST TAXI RANK AND RETURN RIGHT WITH LOUWES STREET, TURN RIGHT TO LAINGSNEK STREET RETURNING USING THE SAME ROUTE.		
12.7	2202BQ8203FF10189337 - NEWCASTLE TO WITBANK FROM NEWCASTLE TAXI RANK EXIT WITH VOLTRERKER STREET AND TURN LEFT TO 34 KIRKLAND STREET AND TURN LEFT INTO 31 ALLENSTREET ENTER VOLKRUST WITH LAINGSNEK STREET TO AMESFOORT N11 ENTER WITH SCHEOING STREET TURN LEFT TO SYBRAND VAN NIE KERK STREET R39 TO MARGEZON ENTER WITH R39 TURN RIGHT TO R17 TURN LEFT TO R39 TO BETHAL ENTER WITH R545.		



transport

Department:
Transport
Province of KwaZulu-Natal

GAZETTE

LGKZNG09-2019-MAY

REGION: ALL

1) Application Number: APP0111648	2) Gazette Number: LGKZNG09-2019-MAY
3) Applicant: DJ MHLONGO ID NO. 6710155843087 Association: TSHELIMNYAMA MARRIANHILL TAXI ASS.	4) Applicant Address: 29804 NKAZIMULO ROAD TSHELIMNYAMA, MARIANHILL KWAZULU-NATAL 3601
5) Existing Licence Holder: NOT APPLICABLE ID NO. NOT APPLICABLE	6) Existing Licence Holder Address: NOT APPLICABLE
7) Type of application: NEW OPERATING LICENCE	8) Operating Licence Number: LGKZN1503000080
9) Vehicle Type: MINIBUS	10) 1 X 15 (SEATED) + 0 (STANDING)
11) Region: DURBAN WEST	
12.1	2206R121004R00049304 - TSHELIMNYAMA TO DURBAN, RANK NO. 107: USING THE SAME ROUTE TURN LEFT INTO ABBOT FRANCIS ROAD THEN LEFT AGAIN INTO RICHMOND ROAD (M1), RIGHT TURN INTO AN ON RAMP TO N3 FREEWAY TOWARDS DURBAN, DRIVE ALONG N3 AND TURN LEFT INTO BEREA ROAD NORTH, RIGHT INTO BOTANIC GARDENS, LEFT INTO BEREA ROAD AND TURN LEFT INTO LANCERS ROAD THEN RIGHT INTO WILLS ROAD AND LEFT INTO WARWICK AVENUE AND PARK IN RANK NO.107. RETURN FROM RANK 107 ALONG WARWICK AVENUE AND TURN LEFT INTO CANNONGATE ROAD, RIGHT JOINING AN ON RAMP INTO N3 FREEWAY. PROCEED ALONG AND TURN LEFT ON AN OFF RAMP INTO RICHMOND ROAD (M1) AND DRIVE BACK TO THE STARTING POINT USING THE SAME FORWARD ROUTE IN REVERSE.
12.2	2206R12206RK00049302 - TSHELIMNYAMA TO PINETOWN FORWARD ROUTE:FROM TSHELIMNYAMA TAXI RANK TURN LEFT INTO ABBOT FRANCIS ROAD, THEN LEFT INTO RICHMOND ROAD (M1). DRIVE ALONG AND THEN TURN LEFT INTO ALEXANDER ROAD AND LEFT INTO ALBERT ROAD. RIGHT TURN INTO WESTMEAD ROAD AND LEFT INTO EMMAUS ROAD. DRIVE ALONG THE RESIDENTIAL AREA AT EMMAUS TO A DESIGNATED PICK-UP POINT/ DROP-OFF POINT AND PROCEED ALONG EMMAUS ROAD, TURN RIGHT INTO WESTMEAD ROAD, THEN LEFT INTO RICHMOND ROAD BECOMING OLD MAIN ROAD (M31). TURN RIGHT INTO ANDERSON STREET AND PROCEED TO ANDERSON TAXI RANK IN PINETOWN RETURN ROUTE BACK TO THE STARTING POINT AT TSHELIMNYAMA: FROM ANDERSON TAXI RANK TURN LEFT INTO ANDERSON STREET AND LEFT INTO OLD MAIN ROAD (M31) BECOMING RICHMOND ROAD, DRIVE BACKWARDS TO ALL DROP-OFF POINTS USING THE FORWARD ROUTE IN REVERSE.
12.3	2206R12206R400049303 - TSHELIMNYAMA TO WESTMEAD FROM TSHELIMNYAMA TAXI RANK DRIVE ALONG AS STATED IN ROUTE 1 ABOVE. ALONG RICHMOND ROAD M1 TURN LEFT INTO SWANFIELD ROAD, LEFT AGAIN INTO AUBREY ROAD. LEFT INTO GILLITS ROAD AND THEN LEFT INTO WESTMEAD TAXI STOP AND RETURN ALONG GILLITS ROAD, TURN RIGHT INTO SWANFIELD ROAD AND RIGHT AGAIN INTO RICHMOND ROAD (M1). DRIVE BACKWARDS TO THE STARTING POINT USING THE FORWARD ROUTE IN REVERSE.



transport

Department:
Transport
Province of KwaZulu-Natal

GAZETTE

LGKZNG09-2019-MAY

REGION: ALL

1) Application Number: APP0111656	2) Gazette Number: LGKZNG09-2019-MAY
3) Applicant: SD NKOSI ID NO. 6901055413085 Association: LINDELANI TAXI ASSOCIATION	4) Applicant Address: 2150 QUARRY HEIGHTS QUARRY HEIGHTS DRIVE AVOCA 4051
5) Existing Licence Holder: S MKHIZE ID NO. 6103155443084	6) Existing Licence Holder Address: 84 CAMPBELL CRESCENT AVOCA HILLS KWAZULU N ATAL PINETOWN 4038
7) Type of application: NORMAL TRANSFER	8) Operating Licence Number: LGKZN1403002081
9) Vehicle Type: MINIBUS	10) 1 X 15 (SEATED) + 0 (STANDING)
11) Region: GREATER NORTH	
12.1	2206MK2206SA00049184 - LINDELANI TO PHOENIX TAXI RANK FORWARD INTO DUKUZA STREET, INTO VXAMU DRIVE, RIGHT INTO IHOLBHE DRIVE, RIGHT INTO ITHENDELE DRIVE, LEFT INTO NTUZUMA ACCESS ROAD, INTO INDUSTRIAL PARK ROAD, LEFT INTO PHOENIX HIGHWAY, RIGHT INTO PARTHENON STREET, LEFT AND PROCEED TO PHOENIX TAXI RANK DIRECT AND RETURN ALONG THE SAME ROUTE IN REVERSE.
12.2	2206MK21004R00049185 - LINDELANI TO DURBAN METRO N.B. ALL THE ROUTES BELOW (ROUTES 1-7) ORIGINATE FROM THE ABOVE ROUTES. A, B OR C. FORWARD ROUTE 1A INANDA ROAD (M21), INTO INANDA HIGHWAY, BACK INTO INANDA ROAD (M21) INTO SEA COW LAKE ROAD, RIGHT INTO NORTH COAST ROAD, INTO UMGENI ROAD, INTO SOLDIERS WAY, RIGHT INTO FIELD STREET AND PROCEED TO SOLDIERS WAY TAXI RANK, OR ALONG FIELD STREET, LEFT INTO LEOPOLD STREET, RIGHT INTO WARWICK AVENUE, LEFT INTO ETNA LANE PROCEEDING TO WARWICK AVENUE/CANONGATE ROAD TAXI RANK.
12.3	21004R21004R00049190 - DURBAN METRO TO DURBAN METRO ALTERNATIVELY FROM SOLDIERS WAY TAXI RANK, RIGHT INTO FIELD STREET, LEFT INTO LEOPOLD STREET, ALONG LEOPOLD STREET, INTO CANNONGATE ROAD, INTO THE N3, WESTBOUND, ALONG THE N3, INTO THE ON- RAMP TO THE N2, ALONG THE N2, LEFT INTO INANDA ROAD OFF RAMP, LEFT INTO INANDA ROAD (M21), INTO INANDA HIGHWAY AND CONTINUE AS PER ANY OF THE ABOVE ROUTES.
12.4	2206MK2206M100049191 - LINDELANI TO POINT INANDA ROAD (M21), INTO INANDA HIGHWAY, BACK INTO INANDA ROAD (M21), INTO SEA COW LAKE ROAD, RIGHT INTO NORTH COAST ROAD, INTO UMGENI ROAD(R102), LEFT INTO ARGYLE ROAD, RIGHT INTO BRICKHILL ROAD, INTO POINT, INTO POINT ROAD, RIGHT INTO BAY TERRACE, RIGHT INTO STANGER STREET, LEFT INTO ORDNANCE ROAD, LEFT INTO SOLDIERS WAY, RIGHT INTO QUEEN STREET, RIGHT INTO FIELD STREET, AND PROCEED TO SOLDIERS WAY TAXI RANK, OR LEFT INTO LEOPOLD STREET, RIGHT INTO WARWICK AVENUE, LEFT INTO ETNA LANE AND PROCEED TO WARWICK AVENUE/CANONGATE ROAD TAXI RANK.



transport

Department:
Transport
Province of KwaZulu-Natal

GAZETTE

LGKZNG09-2019-MAY

REGION: ALL

12.5	<p>2206MK21004R00049182 - LINDELANI TO DURBAN</p> <p>FORWARD ROUTE A</p> <p>FROM AN INFORMAL RANK (KWANDLANZI) ON NEW ROAD, ALONG NEW ROAD, LEFT INTO VXAMU AVENUE, OR, (RIGHT INTO DUKUZA STREET, LEFT INTO STREET NO.106604), RIGHT INTO STREET NO.106487, ALONG STREET NO.106487, TURN RIGHT INTO STREET NO.106585, INTO STREET NO.106583, RIGHT INTO INGCEBO DRIVE, LEFT INTO NEWLANDS EXPRESS WAY, RIGHT INTO KHANGELA STREET, ALONG KHANGELA STREET, RIGHT INTO NEWLANDS EXPRESS WAY, LEFT INTO CASTLEHILL DRIVE, LEFT INTO HILLDALE DRIVE, RIGHT INTO BRIARDALE DRIVE, RIGHT INTO INANDA ROAD (M21).</p> <p>1.2 FROM AN INFORMAL RANK (KWANDLANZI) LINDELANI ON NEW ROAD, ALONG NEW ROAD, LEFT INTO NEWLANDS EXPRESS WAY, TURN RIGHT INTO AN UNNAMED ROAD TO THE QUARRY, ALONG THIS ROAD PASSING THE ROAD TO EMOLWENI CEMETERY, CONTINUE UNTIL THE QUARRY AND RETURN ALONG THE SAME ROUTE TO NEWLANDS EXPRESS WAY, TURN RIGHT INTO NEWLANDS EXPRESS WAY, TURN RIGHT INTO DUKUZA ROAD, TURN RIGHT INTO NEWLANDS EXPRESS WAY, LEFT INTO KHANGELA STREET, ALONG KHANGELA STREET, RIGHT INTO NEWLANDS EXPRESS WAY, LEFT INTO CASTLEHILL DRIVE, LEFT INTO HILLDALE DRIVE, RIGHT INTO BRIARDALE DRIVE, RIGHT INTO INANDA ROAD (M21).</p> <p>1.3 FORWARD ROUTE FROM INFORMAL TAXI RANK ON DUKUZA STREET LINDELANI NEAR NEWLANDS EXPRESS WAY (DIRT ROAD), ALONG DUKUZA STREET, INTO VXAMU AVENUE, RIGHT INTO STREET NO 106487, ALONG STREET NO 106487, TURN RIGHT INTO STREET NO 106585, INTO STREET NO 106583, RIGHT INTO INGCEBO DRIVE, LEFT INTO NEWLANDS EXPRESS WAY, RIGHT INTO KHANGELA STREET, ALONG KHANGELA STREET, RIGHT INTO NEWLANDS EXPRESS WAY, LEFT INTO CASTLEHILL DRIVE, LEFT INTO HILLDALE DRIVE, RIGHT INTO BRIARDALE DRIVE, RIGHT INTO INANDA ROAD (21).</p> <p>NB ALL THE ROUTES BELOW ORIGINATE FROM THE ABOVE STARTING POINTS.</p> <p>ALTERNATE ROUTE:</p> <p>1.4. FORWARD ROUTE</p> <p>INANDA ROAD (M21), INTO INANDA HIGHWAY, BACK INTO INANDA ROAD (M21), INTO SEA COW LAKE ROAD, RIGHT INTO NORTH COAST ROAD, INTO UMGENI ROAD (R102), INTO SOLDIERS WAY TAXIRANK, OR FIELD STREET, LEFT INTO LEOPOLD STREET, RIGHT INTO WARWICK AVENUE, LEFT INTO ETNA LANE PROCEEDING TO WARWICK AVENUE/CANONGATE ROAD TAXI RANK.</p> <p>1.5 FORWARD ROUTE</p> <p>INANDA ROAD (M21), INTO INANDA HIGHWAY, BACK INTO INANDA ROAD (M21), RIGHT INTO AN ON RAMP TO THE N2, LEFT INTO NEW UMGENI ROAD (M19), ALONG M19, RIGHT INTO ALPINE ROAD (M10), INTO BRICKFIELD ROAD, RIGHT INTO RANGLES ROAD, LEFT INTO AN ON RAMP TO THE N3, EASTBOUND, ALONG THE N3, INTO COMMERCIAL RAO, LEFT INTO FIELD STREET, AND PROCEED TO SOLDIERS WAY TAXI RANK, OR ALONG FIELD STREET, LEFT INTO LEOPOLD STREET, RIGHT INTO WARWICK AVENUE, LEFT INTO ETNA AND PROCEED TO WARWICK AVENUE/CANONGATE ROAD TAXI RANK.</p> <p>1.6 FORWARD ROUTE</p> <p>INANDA ROAD (21), INTO INANDA HIGHWAY, BACK INTO INANDA ROAD (M21), RIGHT INTO THE ON RAMP TO THE N2, ALONG THE N2, LEFT INTO N3 OFF-RAMP, ALONG THE N3, INTO COMMERCIAL ROAD, LEFT INTO FIELD STREET AND PROCEED TO SOLDIERS WAY, OR ALONG FIELD STREET, LEFT INTO LEOPOLD STREET, RIGHT INTO WARWICK AVENUE, LEFT INTO ETNA LANE AND PROCEED TO WARWICK AVENUE/CANONGATE ROAD TAXI RANK.</p> <p>N.B. ALL THE ROUTES BELOW (ROUTES 1-7) ORIGINATE FROM THE ABOVE ROUTES. A, B OR C.</p> <p>FORWARD ROUTE 1A</p> <p>INANDA ROAD (M21), INTO INANDA HIGHWAY, BACK INTO INANDA ROAD (M21) INTO SEA COW LAKE ROAD, RIGHT INTO NORTH COAST ROAD, INTO UMGENI ROAD, INTO SOLDIERS WAY, RIGHT INTO FIELD STREET AND PROCEED TO SOLDIERS WAY TAXI RANK, OR ALONG FIELD STREET, LEFT INTO LEOPOLD STREET, RIGHT INTO WARWICK AVENUE, LEFT INTO ETNA LANE PROCEEDING TO WARWICK AVENUE/CANONGATE ROAD TAXI RANK. A, B OR C.</p> <p>FORWARD ROUTE 1B</p> <p>INANDA ROAD (M21) INTO INANDA HIGHWAY, BACK INTO INANDA ROAD (M21), RIGHT INTO AN ON-RAMP TO THE N2, LEFT INTO NEW UMGENI ROAD (M19), ALONG M19, RIGHT INTO ALPINE ROAD (M10), INTO BRICKFIELD ROAD, RIGHT INTO RANGLES ROAD, LEFT INTO AN ON-RAMP TO THE N3, EASTBOUND, ALONG THE N3, INTO COMMERCIAL ROAD, LEFT INTO FIELD STREET AND PROCEED TO SOLDIERS WAY TAXI RANK, OR ALONG FIELD STREET, LEFT INTO LEOPOLD STREET, RIGHT INTO WARWICK AVENUE, LEFT INTO ETNA LANE PROCEEDING TO WARWICK AVENUE/CANONGATE ROAD TAXI RANK.</p> <p>FORWARD ROUTE 1C</p> <p>INANDA ROAD (M21) INTO INANDA HIGHWAY, BACK INTO INANDA ROAD (M21), RIGHT INTO AN ON-RAMP TO THE N2, ALONG THE N2, LEFT INTO THE N3 OFF-RAMP, ALONG THE N3, INTO COMMERCIAL ROAD, LEFT INTO FIELD STREET AND PROCEED TO SOLDIERS WAY, OR, ALONG FIELD STREET, LEFT INTO LEOPOLD STREET, RIGHT INTO WARWICK AVENUE, LEFT INTO ETNA LANE AND PROCEED TO WARWICK AVENUE/ CANONGATE ROAD TAXI RANK</p>
12.6	<p>2206MK2206U800049193 - LINDELANI TO UMHLANGA ROCKS</p> <p>FROM LINDELANI TAXI RANK, ALONG THE ROUTES DESCRIBED IN ABOVE, INTO NEWLANDS EXPRESS WAY, LEFT INTO MPANGELE ROAD, ALONG MPANGELE ROAD, LEFT INTO MALANDELA ROAD, ALONG MALANDELA ROAD, RIGHT INTO THE ON-RAMP TO KWAMASHU HIGHWAY (M25), ALONG M25 INTO R102, LEFT INTO RINALDO ROAD, LEFT INTO UMHLANGA ROCKS DRIVE, ALONG UMHLANGA ROCKS DRIVE (M12), INTO LIGHTHOUSE ROAD, LEFT INTO TANAGER WAY AND PROCEED TO AN APPROVED TAXI RANK ON TANAGER WAY DIRECT AND RETURN ALONG THE SAME ROUTE IN REVERSE</p> <p>ALTERNATE</p> <p>KWAMASHU HIGHWAY (M25), LEFT INTO THE ON-RAMP TO THE NATIONAL ROUTE (N2), ALONG THE N2, LEFT INTO THE OFF-RAMP TO M41, RIGHT INTO M41, ALONG M41, LEFT INTO UMHLANGA ROCKS DRIVE OFF-RAMP, TURN LEFT INTO UMHLANGA ROCKS DRIVE, ALONG UMHLANGA ROCKS DRIVE, TURN RIGHT INTO LIGHTHOUSE ROAD, LEFT INTO ST. JOHN'S AVENUE, RIGHT INTO OLD MAIN ROAD, LEFT INTO CROMPTON ROAD, RIGHT INTO HILL STREET AND PROCEED AND RETURN ALONG THE SAME ROUTE IN REVERSE.</p>
12.7	<p>2206MK2206MK00049172 - LINDELANI TO KWAMASHU STATION – TOWN CENTRE.</p> <p>FROM LINDELANI TAXI RANK ALONG THE ROUTES DETAILED ABOVE WITHIN LINDELANI AREA, INTO NEWLANDS EXPRESS WAY, LEFT INTO MPANGELE ROAD, LEFT INTO MALANDELA ROAD AND PROCEED ALONG MALANDELA ROAD TO KWAMASHU MAIN / MALANDELA ROAD TAXI RANK AT THE TOWN CENTRE DIRECT AND RETURN ALONG THE SAME ROUTE IN REVERSE.</p>
12.8	<p>2206MK2206RK00049180 - LINDELANI TO PINETOWN.</p> <p>FROM INANDA ROAD (M21), INTO INANDA HIGHWAY, BACK INTO INANDA ROAD (M21), RIGHT INTO THE ON-RAMP TO THE N2, RIGHT INTO UMGENI ROAD (M19), ALONG M19, TURN RIGHT INTO BLAIR ATHOLL ROAD (M32), INTO SHEPSTONE ROAD (M32), OR LEFT INTO CHELSEA AVENUE. LEFT INTO ESCOM ROAD, RIGHT INTO ST. JOHN'S AVENUE, RIGHT INTO OLD MAIN ROAD, LEFT INTO CROMPTON ROAD, RIGHT INTO HILL STREET AND PROCEED TO THE END POINT DIRECT AND RETURN.</p> <p>2.2 ALONG THE ABOVE ROUTES, INTO OLD MAIN ROAD, INTO RICHMOND ROAD, RIGHT INTO ALEXANDER ROAD, LEFT INTO ALBERT STREET, RIGHT INTO MALCOLM ROAD, RIGHT INTO CIRCUIT ROAD, INTO KYALAMI ROAD, RIGHT INTO HILLCLIMB ROAD, LEFT INTO TRAFFORD ROAD, RIGHT INTO ALEXANDER ROAD, TO THE END POINT ON ALEXANDER ROAD DIRECT AND RETURN.</p>
12.9	<p>2206MK2206MK00049195 - DURBAN CBD TO LINDELANI</p> <p>FROM SOLDIERS WAY TAXI RANK, RIGHT INTO FIELD STREET, INTO ALBERT STREET, INTO UMGENI ROAD (R102), INTO NORTH COAST ROAD, LEFT INTO SEA COW LAKE ROAD, INTO INANDA ROAD (21), ALONG INANDA ROAD, INTO INANDA HIGHWAY AND CONTINUE AS PER THE RETURN ROUTES IN 7.1 OR 7.3 ABOVE.</p>



transport

Department:
Transport
Province of KwaZulu-Natal

GAZETTE

LGKZNG09-2019-MAY

REGION: ALL

12.10	2206MK21004R00049178 - LINDELANI TO DURBAN.
	<p>1.1 FROM AN INFORMAL RANK (KWANDLANZI), LINDELANI ON NEW ROAD, ALONG NEW ROAD, LEFT INTO VXAMU AVENUE, OR, (RIGHT INTO DUKUZA STREET, LEFT INTO STREET NO.106604), RIGHT INTO STREET NO.106487, ALONG STREET NO.106487, TURN RIGHT INTO STREET NO.106585, INTO STREET NO.106583, RIGHT INTO INGCEBO DRIVE, LEFT INTO NEWLANDS EXPRESS WAY, RIGHT INTO KHANGELA STREET, ALONG KHANGELA STREET, RIGHT INTO NEWLANDS EXPRESS WAY, LEFT INTO CASTLEHILL DRIVE, LEFT INTO HILLDALE DRIVE, RIGHT INTO BRIARDALE DRIVE, RIGHT INTO INANDA ROAD (M21).</p> <p>1.2 FROM AN INFORMAL RANK (KWANDLANZI), LINDELANI ON NEW ROAD, ALONG NEW ROAD, LEFT INTO NEWLANDS EXPRESS WAY, TURN RIGHT INTO AN UNNAMED ROAD TO THE QUARRY, ALONG THIS ROAD PASSING THE ROAD TO EMOLWENI CEMETRY, CONTINUE UNTIL THE QUARRY AND RETURN ALONG THE SAME ROUTE TO NEWLANDS EXPRESS WAY, TURN RIGHT INTO NEWLANDS EXPRESS WAY, TURN RIGHT INTO DUKUZA ROAD, TURN RIGHT INTO NEWLANDS EXPRESS WAY, LEFT INTO KHANGELA STREET, ALONG KHANGELA STREET, RIGHT INTO NEWLANDS EXPRESS WAY, LEFT INTO CASTLEHILL DRIVE, LEFT INTO HILLDALE DRIVE, RIGHT INTO BRIARDALE DRIVE, RIGHT INTO INANDA ROAD (M21).</p> <p>1.3 FROM AN INFORMAL TAXI RANK ON DUKUZA STREET LINDELANI NEAR NEWLANDS EXPRESS WAY (DIRT ROAD), ALONG DUKUZA STREET, INTO VXAMU AVENUE, RIGHT INTO STREET NO.106487. ALONG STREET NO.106487, TURN RIGHT INTO STREET NO.106585, INTO STREET NO.106583, RIGHT INTO INGCEBO DRIVE, LEFT INTO NEWLANDS EXPRESS WAY, RIGHT INTO KHANGELA STREET, ALONG KHANGELA STREET, RIGHT INTO NEWLANDS EXPRESS WAY, LEFT INTO CASTLEHILL DRIVE, LEFT INTO HILLDALE DRIVE, RIGHT INTO BRIARDALE DRIVE, RIGHT INTO INANDA ROAD (M21).</p> <p>N.B. ALL THE ROUTES BELOW ORIGINATE FROM THE ABOVE STARTING POINTS.</p> <p>ALTERNATE ROUTE: 1.4 FORWARD ROUTE INANDA ROAD (M21), INTO INANDA HIGHWAY, BACK INTO INANDA ROAD (M21), INTO SEA COW LAKE ROAD, RIGHT INTO NORTH COAST ROAD, INTO UMGENI ROAD (R102), INTO SOLDIERS WAY, RIGHT INTO PINE STREET INTO FIELD STREET AND PROCEED TO SOLDIERS WAY TAXI RANK, OR FIELD STREET, LEFT INTO LEOPOLD STREET, RIGHT INTO WARWICK AVENUE, LEFT INTO ETNA LANE PROCEEDING TO WARWICK AVENUE/CANONGATE ROAD TAXI RANK.</p> <p>1.5 FROM INANDA ROAD (M21), INTO INANDA HIGHWAY, BACK INTO INANDA ROAD (M21), RIGHT INTO AN ON-RAMP TO THE N2, LEFT INTO NEW UMGENI ROAD (M19), ALONG M19, RIGHT INTO ALPINE ROAD (M10), INTO BRICKFIELD ROAD, RIGHT INTO RANDELS ROAD, LEFT INTO AN ON-RAMP.</p>
12.11	2206MK2206M100049179 - LINDELANI TO POINT
	<p>FROM INANDA ROAD (M21), INTO INANDA HIGHWAY, BACK INTO INANDA ROAD (M21), INTO SEA COW LAKE ROAD, RIGHT INTO NORTH COAST ROAD, INTO UMGENI ROAD, LEFT INTO ARGYLE ROAD, RIGHT INTO BRICKHILL ROAD, INTO POINT ROAD, RIGHT INTO BAY TERRACE, RIGHT INTO STANGER STREET, LEFT INTO ORDINANCE ROAD, LEFT INTO SOLDIERS WAY, RIGHT INTO QUEEN STREET, RIGHT INTO FIELD STREET, AND PROCEED TO SOLDIERS WAY TAXI RANK, OR, LEFT INTO LEOPOLD STREET, RIGHT INTO WARWICK AVENUE, LEFT INTO ETNA LANE AND PROCEED TO WARWICK AVENUE/CANONGATE TAXI RANK.</p>
12.12	2206MK2206S900049181 - LINDELANI TO KWAMASHU STATION -TOWN CENTRE.
	<p>ALONG THE ROUTES DETAILED ABOVE WITHIN LINDELANI AREA (A, B OR C), INTO NEWLANDS EXPRESS WAY, LEFT INTO MPANGELE ROAD, LEFT INTO MALANDELA ROAD AND PROCEED ALONG MALANDELA ROAD TO KWAMASHU MAIN / MALANDELA ROAD TAXI RANK AT THE TOWN CENTRE DIRECT AND RETURN ALONG THE SAME ROUTE IN REVERSE.</p>
12.13	2206MK2206U800049183 - LINDELANI TO UMHLANGA ROCKS
	<p>ALONG THE ROUTES DESCRIBED IN (A, B OR C) ABOVE, INTO NEWLANDS EXPRESS WAY, LEFT INTO MPANGELE ROAD, ALONG MPANGELE ROAD, LEFT INTO MALANDELA ROAD, ALONG MALANDELA ROAD, RIGHT INTO THE ON-RAMP TO KWAMASHU HIGHWAY (M25), ALONG M25 INTO R102, LEFT INTO RINALDO ROAD, LEFT INTO UMHLANGA ROCKS DRIVE (M12), INTO LIGHTHOUSE ROAD TO AN APPROVED TAXI RANK ON TANAGER WAY.</p> <p>ALTERNATIVE ROUTE.</p> <p>FROM KWAMASHU HIGHWAY (M25), LEFT INTO THE ON-RAMP TO THE NATIONAL ROUTE (N2), ALONG THE N2, LEFT INTO THE OFF-RAMP TO M41, RIGHT INTO M41, ALONG M41, LEFT INTO UMHLANGA ROCKS DRIVE OFF-RAMP, TURN LEFT INTO UMHLANGA ROCKS DRIVE, ALONG UMHLANGA ROCKS DRIVE, TURN RIGHT INTO LIGHTHOUSE ROAD, LEFT INTO TANAGER WAY AND PROCEED TO THE END POINT ON TANAGER WAY DIRECT AND RETURN ALONG THE SAME ROUTE IN REVERSE.</p>
12.14	2206MK2206SA00049192 - FORWARD ROUTE 3. LINDELANI TO PHOENIX TAXI RANK
	<p>FROM LINDELANI TAXI RANK ON DUKUZA STREET, ALONG DUKUZA STREET, INTO VXAMU DRIVE, RIGHT INTO IHOLBHE DRIVE, RIGHT INTO ITHENDELE DRIVE, LEFT INTO NTUZUMA ACCESS ROAD, INTO INDUSTRIAL PARK ROAD, LEFT ONTO PHOENIX HIGHWAY, RIGHT INTO PARTHENON STREET, LEFT AND PROCEED TO PHOENIX TAXI RANK DIRECT AND RETURN ALONG THE SAME ROUTE IN REVERSE.</p>
12.15	21004R2206MK00049186 - DURBAN METRO TO LINDELANI
	<p>7.1. DURBAN TO LINDELANI FROM CANONGATE ROAD / WARWICK AVENUE TAXI RANK.</p> <p>RIGHT INTO ETNA LANE, LEFT INTO WARWICK AVENUE, RIGHT INTO ALICE STREET, LEFT INTO ALBERT STREET, INTO UMGENI ROAD, ALONG UMGENI ROAD, INTO NORTH COAST ROAD, LEFT INTO SEA COW LAKE ROAD, INTO INANDA ROAD (M21), INTO INANDA HIGHWAY, LEFT INTO NEWLANDS WEST DRIVE, ALONG NEWLANDS WEST DRIVE, RIGHT INTO CASTLEHILL DRIVE, LEFT INTO NEWLANDS EXPRESS WAY AND PROCEED TO LINDELANI USING EITHER ROUTE 1.1,1.2,OR 1.3 ABOVE IN REVERSE DIRECTION.</p> <p>7.2 ALTERNATIVELY.</p> <p>INANDA ROAD (M21), LEFT INTO BRIARDALE DRIVE, LEFT INTO HILLDALE DRIVE, RIGHT INTO CASTLEHILL DRIVE, RIGHT INTO NEWLANDS EXPRESS WAY AND PROVED TO LINDELANI USING ANY OF ROUTES 1.1, 1.2 OR 1.3 IN REVERSE.</p>
12.16	239J992206MK00049187 - WARWICK AVENUE TO LINDELANI
	<p>7.3 FROM CANONGATE ROAD / WARWICK AVENUE TAXI RANK.</p> <p>RIGHT INTO ETNA LANE, LEFT INTO WARWICK AVENUE, RIGHT INTO ALICE STREET, RIGHT INTO ALICE STREET, RIGHT INTO MARKET ROAD, RIGHT INTO LEOPOLD STREET, INTO CANONGATE ROAD, INTO THE WESTERN FREEWAY (N3), INTO THE ON- RAMP TO THE N2, ALONG THE N2, LEFT INTO THE OFF-RAMP TO INANDA ROAD, LEFT INTO INANDA ROAD (M21, INTO INANDA HIGHWAY, AND PROCEED AS PER THE RETURN ROUTE 7.1 AND ALTERNATIVE ROUTE 7.2 ABOVE.</p>

**transport**

Department:
Transport
Province of KwaZulu-Natal

GAZETTE**LGKZNG09-2019-MAY****REGION: ALL**

12.17	<p>239J2Q2206MK00049188 - SOLDIERS WAY (DURBAN CBD) TO LINDELANI</p> <p>FROM SOLDIERS WAY TAXI RANK, RIGHT INTO FIELD STREET, INTO ALBERT STREET, INTO UMGENI ROAD (R102), INTO NORTH COAST ROAD, LEFT INTO SEA COW LAKE ROAD, INTO INANDA ROAD (M21), ALONG INANDA ROAD, INTO INANDA HIGHWAY AND CONTINUE AS PER THE RETURN ROUTES IN 1A OR 1C ABOVE.</p> <p>ALTERNATIVELY.</p> <p>FROM SOLDIERS WAY TAXI RANK, RIGHT INTO FIELD STREET, LEFT INTO LEOPOLD STREET, ALONG LEOPOLD STREET, INTO CANONGATE ROAD, INTO THE N3, WESTBOUND, ALONG THE N3, INTO THE ON-RAMP TO THE N2, ALONG THE N2, LEFT INTO INANDA ROAD OFF-RAMP, LEFT INTO INANDA ROAD (M21), INTO INANDA HIGHWAY AND CONTINUE AS PER ANY OF THE ABOVE ROUTES.</p>
-------	--



transport

Department:
Transport
Province of KwaZulu-Natal

GAZETTE

LGKZNG09-2019-MAY

REGION: ALL

1) Application Number: APP0111658	2) Gazette Number: LGKZNG09-2019-MAY
3) Applicant: ME MEMELA ID NO. 5605210852084 Association: IMPENDLE TAXI ASSOCIATION	4) Applicant Address: P.O. BOX 42 IMPENDLE 3227
5) Existing Licence Holder: NOT APPLICABLE ID NO. NOT APPLICABLE	6) Existing Licence Holder Address: NOT APPLICABLE
7) Type of application: NEW OPERATING LICENCE	8) Operating Licence Number: LGKZN0403000072
9) Vehicle Type: MIDIBUS	10) 1 X 17-35 (SEATED) + 0 (STANDING)
11) Region: UMGUNGUNDLOVU	
12.1	<p>22068T22068T00051028 - IMPENDLE TO BULWER (VIA NEW FOUR CENT).</p> <p>FROM IMPENDLE TAXI RANK, TURN RIGHT INTO MAFAHLENI STREET, TURN RIGHT INTO (P130), THEN OPERATE AS PER ROUTE (1), TURN RIGHT INTO (R617) BULWER ROAD AT NEW FOUR CENT, PASS NCWADI TURN OFF, KWA-MBOKODO, KWA-HLANGANANI, TURN LEFT INTO UNNAMED ROAD, LEADING TO KWA-HLANGANANI CLINIC, DROP OFF ONLY PASSENGERS, RETURN ALONG THE SAME ROUTE, TURN LEFT TO REJOIN (R617) BULWER ROAD, THEN PROCEED TURN LEFT INTO BULWER TAXI RANK.</p> <p>RETURN.</p> <p>FROM BULWER TAXI RANK, TURN RIGHT INTO (R617) BULWER ROAD AND THEN OPERATE AS PER FORWARD ROUTE, BACK TO IMPENDLE DISTRICTS AND IMPENDLE TAXI RANK.</p> <p>(RESTRICTED FROM PICKING UP BETWEEN (R617) BULWER ROAD, NCWADI TURN OFF AND BULWER TAXI RANK, ON FORWARD ROUTE, BUT ON THE RETURN ROUTE PICK UP ALL COMMUTERS INTENDED TO BE CONVEYED TO IMPENDLE TAXI RANK AND IMPENDLE DISTRICTS. BUT PASSENGERS TO BE DROPPED OFF ALONG THE ROUTE, ONLY AT THE TAXI STOPS DESIGNATED BY THE MUNICIPALITY.</p>
12.2	<p>22068T22068T00051027 - IMPENDLE AND DISTRICT TO BULWER (VIA SOLOKOHLO)</p> <p>FROM IMPENDLE TAXI RANK, TURN RIGHT INTO MAFAHLENI STREET, TURN RIGHT INTO (P130), TURN RIGHT INTO (P127), PROCEED, THEN OPERATE AS PER ROUTE (29), CROSS INZINGA BRIDGE, TURN LEFT AND PROCEED ALONG (P127), TILL PASS UMKHOMAZI LOCATION, CROSS UMKHOMAZI BRIDGE, TURN LEFT INTO (P128), LEADING TO INGWE MUNICIPALITY (BULWER), PICK UP AT LOWER MAKHUZENI, THEN RETURN ALONG THE SAME ROAD TILL TURN LEFT INTO (P127), PROCEED TO PICK UP AT HALFDEAL, UPPER – MAKHUZENI, BROTHENI, TURN LEFT INTO (P247) CROSS UMKHOMAZANE RIVER, PASS D1356, THEN TURN RIGHT TO REJOIN (P128), PROCEED TO PICK UP AT SOLOKOHLO LOCATION, ALONG THE ROUTE, TURN LEFT INTO (R617) BULWER ROAD AND PROCEED, TURN RIGHT INTO UNNAMED ROAD LEADING TO KWAHLANGANANI CLINIC, DROP OFF PASSENGERS ONLY, RETURN ALONG THE SAME ROAD, TURN LEFT INTO (R617) BULWER ROAD, PROCEED, TURN LEFT INTO BULWER TAXI RANK.</p> <p>RETURN ROUTE: FROM BULWER TAXI RANK, TURN RIGHT INTO (R617) BULWER ROAD, OPERATE AS PER FORWARD BACK TO IMPENDLE DISTRICT AND IMPENDLE TAXI RANK. (RESTRICTED FROM PICKING UP BETWEEN (P128) AND (R617) BULWER ROAD).</p>
12.3	<p>22068T22068T00051038 - STOFFELTON TO IMPENDLE.</p> <p>FROM NKOTHWENI, THUNZI, STOFFELTON, OPERATE ALONG (D1357), PASS THE FOLLOWING LOCATIONS: CLARENCE, SIMINZA TRIBAL COURT THEN TURN LEFT INTO 9D3630, LEADING TO MHOTLOUNG, PICK UP AND DROP OFF PASSENGERS, RETURN ALONG THE SAME ROUTE AND PROCEED STRAIGHT TO HALFDEAL, TURN LEFT INTO (P127), PROCEED TILL COSS UMKHOMAZI BRIDGE, PASS UMKHOMAZI LOCATION, NTHEBANE, TURN RIGHT AND CROSS INZINGA BRIDGE THEN OPERATE AS PER ROUTE TO IMPENDLE TAXI RANK RETURN ROUTE FROM IMPENDLE TAXI RANK, TURN RIGHT INTO MAFAHLENI STREET, TURN RIGHT INTO (P130), TURN RIGHT INTO (P127), THEN OPERATE AS PER FORWARD ROUTE BACK TO STOFFELTON NO RESTRICTION ON FORWARD AND RETURN ROUTE.</p>



transport

Department:
Transport
Province of KwaZulu-Natal

GAZETTE

LGKZNG09-2019-MAY

REGION: ALL

12.4	22068T2100H300051024 - 1. INGUGA TO PIETERMARITZBURG
	<p>FORWARD ROUTE.</p> <p>FROM SAWONGO, INGUGA LOCATION, OPERATE ALONG (A1884) UP TO KWAXABA STORE FROM THERE PROCEED INTO (D1227) PASS INGUGA PRIMARY SCHOOL, OKHALWENI THEN PROCEED TO EBHALEKISI FROM OKHALWENI TURN RIGHT INTO (A1881) CROSS EQUTSHINI RIVER AND THEN PASS EQUTSHINI LOCATION CROSS KWA-NGIVI RIVER AND THEN PASS KWA-K.ZULU THEN TURN LEFT INTO (D1226) THEN PROCEED TILL CROSS EQUTSHINI BRIDGE THEN PROCEED INTO INTERSECTION OF (D1226) AND (D1227) AT EBHALEKISI AND THEN PROCEED PASS KWAMHLAKUVANA THEN TURN LEFT INTO (D1228) LEADING TO NTSIYABANTU AND SENZO STORE TO PICK UP AND SETTING DOWN.</p> <p>RETURN.</p> <p>ALONG THE SAME ROAD TILL THE INTERSECTION OF (D1228) AND (D1226) THEN TURN LEFT TO REJOIN (D1226) AND THEN PROCEED INTO (A1880) LEADING TO SHALLFISH TO PICK UP AND SETTING DOWN AND THEN RETURN ALONG THE SAME ROAD TILL TURN LEFT TO REJOIN (D1226) THEN PROCEED UNTIL TURN LEFT INTO (P127) AT THE INTERSECTION OF (D1226) AND (P127) THEN PROCEED TILL PASS THE FOLLOWING DISTRICTS OR LOCATIONS: EPAYIPINI AND (D1234), EMBALIYEZWE STORE, KWA-BHENCE, KWAQWEBEDE, BRINGTON, STHUNJWANA, MQABULAGUDU, KWA-KHETHA BRIDGE, ENTOKOZVENI, WILLOW AND THEN TURN LEFT INTO (P130) AND TURN LEFT INTO MAFAHLENI STREET AND THEN LEFT INTO IMPENDLE TAXI RANK TO PICK UP AND SETTING DOWN.</p> <p>ALTERNATIVE.</p> <p>FROM IMPENDLE TAXI RANK, TURN RIGHT INTO MAFAHLENI STREET, THEN TURN RIGHT INTO (P130), PROCEED TILL THE INTERSECTION OF (P130) AND (P127), THEN PROCEED STRAIGHT INTO (P127), PASS KWA-GOMANE, (D14), PROCEED TILL THE INTERSECTION OF (P127) AND (R617) BULWER ROAD, TURN LEFT INTO (R617) BULWER ROAD, THEN PROCEED PASS THE FOLLOWING LOCATIONS: BOSTON CALTEX SERVICE STATION, KWA-GEHBASI STORE, BOSTON FARMERS EXCHANGE AND BOSTON POLICE STATION, TURN RIGHT INTO (P7), ELANDSKOP, ELANDSKOP ROAD, PASS THE FOLLOWING LOCATIONS: KWASANTI CLINIC, ELANDSKOP, TAYLORS HALL, KWA-GEZUBUSO, KWA-VULISAKA, HENLY DAM, PROCEED INTO (M70), EDENDALE ROAD, DAMBUZA, EDENDALE HOSPITAL, PLESSISLAER AND PLESSISLAER INDUSTRIAL, MASONS MILL, CAMPS DRIFT, TURN INTO HAVELOCK TAXI RANK TO DROP OFF AND THEN PROCEED INTO PINE STREET, TURN LEFT INTO HAVELOCK STREET, TURN LEFT INTO HAVELOCK TAXI RANK TO DROP OFF AND THEN TURN RIGHT INTO HAVELOCK STREET, TURN RIGHT INTO PINE STREET, TURN LEFT INTO CHURCH STREET, TO DROP OFF PASSENGERS ALONG THE ROUTE, TURN RIGHT INTO CHAPEL STREET, LEFT INTO (M70) LONGMARKET STREET, PROCEED TILL TURN LEFT INTO RETIEF STREET, TURN LEFT INTO PIETERMARITZ STREET, PROCEED INTO HAVELOCK STREET, TURN LEFT INTO HAVELOCK TAXI RANK TO PICK UP.</p> <p>RETURN ROUTE.</p> <p>FROM HAVELOCK TAXI RANK, PICK UP, TURN LEFT INTO HAVELOCK STREET, TURN LEFT INTO BAVERSTOCK STREET, TURN LEFT INTO RAILWAY STREET, TURN RIGHT INTO (M70), EDENDALE ROAD, THEN OPERATE AS PER FORWARD ROUTE ALL THE WAY BACK TO IMPENDLE TAXI RANK.</p>
12.5	22068T22068T00051036 - 13. GOMANE TO IMPENDLE.
	<p>FORWARD ROUTE.</p> <p>FROM NHLABAMKHOSI – GOMANE OPERATE ALONG (1351), TILL PROCEED INTO (A1852), THEN CROSS THE RIVER, TURN LEFT INTO (D1224), PROCEED TILL TURN RIGHT INTO (P127), PROCEED STRAIGHT INTO (P130), TURN LEFT INTO MAFAHLENI STREET, TURN LEFT INTO IMPENDLE TAXI RANK TO PICK UP AND DROP OFF.</p> <p>RETURN ROUTE</p> <p>FROM IMPENDLE TAXI RANK, TURN RIGHT INTO MAFAHLENI STREET, PROCEED STRAIGHT AND CROSS (P130) INTO (D1351) THEN OPERATE AS PER FORWARD ROUTE BACK TO NHLABAMKHOSI – GOMANE .</p> <p>(NO RESTRICTION ON FORWARD ROUTE).</p>
12.6	22068T2100H300051025 - GOMANE TO PIETERMARITZBURG
	<p>FORWARD ROUTE.</p> <p>FROM NHLABAMKHOSI – GOMANE OPERATE ALONG (D1351), TILL PROCEED INTO (A1852), THEN CROSS THE RIVER, TURN LEFT INTO (D1224), PROCEED TILL TURN RIGHT INTO (P127), THEN PROCEED STRAIGHT INTO (P130), TURN LEFT INTO MAFAHLENI STREET, TURN LEFT INTO IMPENDLE TAXI RANK TO PICK UP AND DROP OFF, TURN RIGHT INTO MAFAHLENI STREET, TURN RIGHT INTO (P130), THEN PROCEED INTO (P127), THEN FOLLOW ROUTE (1) ALL THE WAY TO PIETERMARITZBURG.</p> <p>RETURN ROUTE.</p> <p>FROM HAVELOCK TAXI RANK OPERATE AS PER ROUTE (1) ALL THE WAY BACK TO IMPENDLE TAXI RANK AND FROM IMPENDLE TAXI RANK FOLLOW FORWARD ROUTE ALL THE WAY BACK TO NHLABAMKHOSI – GOMANE</p>
12.7	22068T21004R10051026 - INGUGA TO DURBAN.
	<p>FROM SAWONGO, INGUGA LOCATION OPERATE AS PER ROUTE (1) ALL THE WAY TO PIETERMARITZBURG, TURN RIGHT INTO (M50), NEWPORT DRIVE FROM (M70) EDENDALE ROAD, THEN PROCEED INTO RING ROAD, PROCEED TO MURRAY ROAD, TURN LEFT INTO CB DOWNES ROAD, TURN RIGHT INTO MARKET ROAD, PROCEED INTO (N3) FREEWAY (EAST BOUND) AND PASS THE FOLLOWING LOCATIONS: ASHBURTON, UMLAAS ROAD, CAMPERDOWN, CATO-RIDGE, PEACE VALLEY, TURN LEFT INTO (M13) FREEWAY, PROCEED TILL PASS POLO PONY, HILLCREST TURN OFF, GILLITS, KLOOF, DROP OFF PASSENGERS ONLY, TURN LEFT INTO (M31) OLD MAIN ROAD IN PINETOWN, DROP OFF PASSENGERS ONLY, TURN RIGHT INTO CROMPTON STREET, TURN LEFT TO REJOIN (M13) FREEWAY TOWARDS EAST THEN PROCEED LEFT INTO (N3) DURBAN, PROCEED, PASS WESTVILLE, PAVILLION, SHERWOOD, TURN LEFT INTO (M13) BEREA ROAD NORTH TO OFF-LOAD ONLY ALONG THE ROUTE, PROCEED INTO (M13), OLD DUTCH ROAD, OFFLOAD PASSENGERS AT ENGEN SERVICE STATION, TURN RIGHT INTO MARKET ROAD, TURN RIGHT INTO SMITH STREET, LEFT INTO SYDNEY ROAD, TURN LEFT INTO MOORE ROAD, TURN LEFT INTO RANK (59B), IN DURBAN.</p> <p>RETURN.</p> <p>FROM RANK (59B) IN DURBAN, TURN LEFT INTO MOORE ROAD, TURN RIGHT INTO WILLIAMS ROAD, TURN RIGHT INTO MOORE ROAD, TURN RIGHT AND PROCEED INTO WARWICK AVENUE, PASS MARKET AND TURN LEFT INTO CANNONGATE ROAD, PROCEED INTO (N3) FREEWAY (WEST BOUND), PASS MARRIANHILL TOLL PLAZA, FOLLOW FORWARD ROUTE ALL THE WAY BACK TO IMPENDLE TAXI RANK TO INGUGA LOCATION.</p>



transport

Department:
Transport
Province of KwaZulu-Natal

GAZETTE

LGKZNG09-2019-MAY

REGION: ALL

12.8	<p>22068T22068T00051029 - IMPENDLE AND DISTRICTS TO UNDERBERG</p> <p>FORWARD ROUTE.</p> <p>FROM IMPENDLE TAXI RANK, TURN RIGHT INTO MAFAHLENI STREET, TURN RIGHT INTO (R130), TURN RIGHT INTO (P127), THEN OPERATE AS PER ROUTE (29), TILL CROSS INZINGA BRIDGE, TURN RIGHT AND OPERATE AS PER ROUTE (31) TILL PASS (P247), BROTEINI STORE, BUSHSIDE, NGQIYA, MKHOMAZANA, TURN RIGHT INTO (P252), TURN LEFT INTO (P27), THEN PROCEED INTO (P126) SANI ROAD, PASS HIMEVILLE, TURN LEFT INTO (R617), TURN LEFT INTO OLD MAIN ROAD, TURN RIGHT INTO OLD MAIN ROAD, TURN RIGHT INTO OLD MAIN ROAD TAXI RANK IN UNDERBERG.</p> <p>ALTERNATIVE ROUTE.</p> <p>FROM P127 AT IMBALIYEZWE, KWAMGODI, TURN LEFT INTO (D1225), LEADING TO (IMBALIYEZWEIN), TURN LEFT INTO (D1234), LEADING TO SWAMP, PICK UP AND THEN RETURN ALONG THE SAME ROAD TILL TURN LEFT TO REJOIN (P127), THEN OPERATE AS PER ROUTE (33) ALL THE WAY TO UNDERBERG.</p> <p>RETURN ROUTE.</p> <p>FROM UNDERBERG TAXI RANK SITUATED IN OLD MAIN ROAD, TURN LEFT INTO OLD MAIN ROAD, PROCEED STRAIGHT INTO (R617), TURN RIGHT INTO P126 SANI ROAD, PROCEED AS PER FORWARD ROUTE ALL THE WAY BACK TO IMPENDLE DISTRICTS AND IMPENDLE TAXI RANK.</p>
12.9	<p>22068T22068T00051030 - INGUGA TO IMPENDLE</p> <p>FROM SAWONGO, INGUGA LOCATION, OPERATE ALONG (A1884) UP TO KWA XABA STORE, FROM THERE PROCEED INTO (D1227), PASS INGUGA PRIMARY SCHOOL, OKHALWENI, PROCEED TO EBHALEKISI OR FROM OKHALWENI TURN RIGHT INTO (A1881), CROSS QUTSHINI RIVER, PASS QUTSHINI LOCATION, CROSS KWA-NGCIVI RIVER, PASS KWA K. ZUMA, THEN TURN LEFT INTO (D1226), THEN PROCEED TILL CROSS QUTSHINI BRIDGE, PROCEED INTO INTERSECTION OF (D1226 AND D1227) AT EBHALEKISI (KWA-MHLAKUVANA), THEN CROSS THE RIVER, TURN LEFT INTO D1228, LEADING TO NTSHIYABANTU (SENZO STORE), THEN RETURN ALOOMG THE SAME ROAD TILL THE INTERSECTION OF (D1228) AND D1226, TURN LEFT TO REJOIN D1226, PROCEED INTO A1880, LEADING TO SHALLFISH TO PICK UP AND DROP OFF, THEN RETURN ALONG THE SAME ROAD, TURN LEFT TO REJOIN (D1226), THEN PROCEED, TURN LEFT INTO (P127), AT THE INTERSECTION OF (D1226), AND (P127), THEN PROCEED TILL PASSING THE FOLLOWING DISTRICTS OR LOCATIONS: EPAYIPINI AND D1234, EMBALIYEZWE STORE, KWA – BHENC-BHENCE, KWA-QWBEDE, BRINGTON, STHUNJWANA, MQABULUGUDA KWA- KHETHA-BRIDGE, ENTOKOZWENI, WILLOW, TURN LEFT INTO (P130), TURN LEFT INTO MAFAHLENI STREET, TURN LEFT INTO IMPENDLE TAXI RANK</p> <p>FROM IMPENDLE TAXI RANK, TURN RIGHT INTO MAFAHLENI STREET, TURN RIGHT INTO (P130), TURN RIGHT INTO (P127), THEN OPERATE AS PER FORWARD ROUTE BACK INTO (P127) AND THEN OPERATE AS PER FORWARD ROUTE BACK TO INGUGA LOCATION</p>
12.10	<p>22068T22068T00051032 - SWAMP TO IMPENDLE</p> <p>FROM SWAMP OPERATE ALONG (A1869), TURN LEFT INTO (D1234), THEN PROCEED STRAIGHT ALONG THIS ROAD, TURN RIGHT INTO (P127), OR TURN RIGHT INTO (P127), OR TURN RIGHT INTO (D1225), LEADING TO (EMBALIYEZWE – IN), TURN RIGHT INTO (P127), THEN OPERATE AS PER ROUTE (34) ALL THE WAY TO IMPENDLE TAXI RANK</p> <p>FROM IMPENDLE TAXI RANK, TURN RIGHT INTO MAFAHLENI STREET, TURN RIGHT INTO (P130), TURN RIGHT INTO (P127), THEN OPERATE AS PER FORWARD ROUTE BACK TO SWAMP</p>
12.11	<p>22068T22068T00051033 - EKUKHANYENI TO IMPENDLE</p> <p>FROM EKUKHANYENI MISSION, OPERATE ALONG (D1221), TURN RIGHT (P127), THEN OPERATE AS PER ROUTE (34) TO IMPENDLE TAXI RANK</p> <p>FROM IMPENDLE TAXI RANK, TURN RIGHT INTO MAFAHLENI STREET, TURN RIGHT INTO (P130), TURN RIGHT INTO (P127), THEN OPERATE AS PER FORWARD ROUTE BACK TO EKUKHANYENI</p>
12.12	<p>22068T22068T00051034 - COME & SEE TO IMPENDLE</p> <p>FROM COME & SEE LOCATION, OPERATE ALONG (D1350), TURN RIGHT INTO (P127), THEN OPERATE AS PER ROUTE (34) TO IMPENDLE TAXI RANK.</p> <p>RETURN ROUTE</p> <p>FROM IMPENDLE TAXI RANK, TURN RIGHT INTO MAFAHLENI STREET, TURN RIGHT INTO (P130), TURN RIGHT INTO (P127), THEN OPERATE AS PER FORWARD ROUTE BACK TO COME AND SEE. (NO RESTRICTION ON FORWARD AND RETURN ROUTE).</p>
12.13	<p>22068T22068T00051035 - SMILO-BAR TO IMPENDLE</p> <p>FORWARD ROUTE</p> <p>FROM SMILO – BAR OPERATE ALONG (D14), TURN RIGHT INTO (A1886), LEADING TO KWA-PHINDANGENE, RETURN ALONG THE SAME ROAD TILL THE INTERSECTION OF (D14) AND (A1886), TURN RIGHT INTO (D14), LEADING TO STHUNJWANA, TURN RIGHT INTO (P127), OR AT THE INTERSECTION OF (A1866) AND (A1862), PROCEED, TURN RIGHT INTO (P127), AFTER KWA-KHETHA BRIDGE, OPERATE AS PER ROUTE (34) TO IMPENDLE TAXI RANK.</p> <p>RETURN ROUTE</p> <p>FROM IMPENDLE TAXI RANK, TURN RIGHT INTO MAFAHLENI STREET, TURN RIGHT INTO (P130), TURN RIGHT INTO (P127), THEN OPERATE AS PER FORWARD ROUTE BACK TO SMILO – BAR (NO RESTRICTION ON FORWARD AND RETURN ROUTE)</p>
12.14	<p>22068T22068T00051037 - NOVUKA TO IMPENDLE</p> <p>FROM NOVUKA LOCATION OPERATE ALONG (P131), TURN RIGHT INTO (P130), PROCEED TILL TURN RIGHT INTO MAFAHLENI STREET, TURN LEFT INTO IMPENDLE TAXI RANK TO PICK UP AND DROP OFF PASSENGERS</p> <p>FROM IMPENDLE TAXI RANK TURN RIGHT INTO MAFAHLENI STREET, TURN LEFT INTO (P130), THEN OPERATE AS PER FORWARD ROUTE BACK TO NOVUKA LOCATION.</p>
12.15	<p>22068T22068T00051031 - INZINGA TO IMPENDLE</p> <p>INZINGA LOCATION, EMZUMBE OPERATE ALONG (A1886), THEN TURN LEFT INTO (A1897), TURN RIGHT INTO (P129) AT THE INTERSECTION OF (A1897, TURN RIGHT INTO (P129), AT THE INTERSECTION OF (A1891) AND (P129), THEN PROCEED, TURN LEFT INTO (A1890), LEADING THE ESKHALENI, PROCEED STRAIGHT INTO (A1887), LEADING TO PANINKUKHU AND KWA-NZAMA STORE, PROCEED TILL TURN RIGHT TO REJOIN (P129), THEN PASS THE FOLLOWING LOCATIONS: EMAROMENI, NXAMALALA TRIBAL COURT, NXAMALALA CLINIC AND LAGAJU SECONDARY SCHOOL, THE PROCEED STRAIGHT ALONG (P129), TILL THE INTERSECTION OF (P129) AND (P127), PRIOR TO CROSS INZINGA BRIDGE, THEN PROCEED STRAIGHT INTO (P127) AND THEN OPERATE AS PER ROUTE (34) TO IMPENDLE TAXI RANK</p> <p>FROM IMPENDLE TAXI RANK, TURN RIGHT INTO MAFAHLENI STREET, TURN RIGHT INTO (P130), TURN RIGHT INTO (P127), THEN OPERATE AS PER FORWARD ROUTE BACK TO INZINGA LOCATION.</p>



transport

Department:
Transport
Province of KwaZulu-Natal

GAZETTE

LGKZNG09-2019-MAY

REGION: ALL

1)	Application Number: APP0111673	2)	Gazette Number: LGKZNG09-2019-MAY
3)	Applicant: SO MBOTO ID NO. 9402030704083 Association: CLERMONT AND KWADABEKA TAXI OWNERS ASS.	4)	Applicant Address: 2384 P TSHABALALA RD CLERMONT 3610
5)	Existing Licence Holder: NP MBOTO ID NO. 7509080984084	6)	Existing Licence Holder Address: PO BOX 117 CLERMONT CLERMONT KWA-ZULU NATAL 3602
7)	Type of application: DECEASED TRANSFER AND NEW OPERATING LICENCE	8)	Operating Licence Number: LKNKZN0131617
9)	Vehicle Type: MINIBUS TAXI	10)	1 X 9-16 (SEATED) + 0 (STANDING)
11)	Region: DURBAN WEST		
12.1	2206PB21004R00048115 - CLERMONT TO DURBAN FROM CLERMONT TAXI RANK TURN RIGHT INTO CLERMONT ROAD TURN LEFT INTO OTTO VOLEK ROAD JOIN STAPLETON ROAD, TURN RIGHT INTO M13 JOIN N3, WESTERN FREE WAY TURN RIGHT INTO GREY STREET TURN LEFT INTO WEST STREET TURN LEFT INTO ALI WAL STREET TURN LEFT INTO PINE STREET, TURN RIGHT INTO RUSSEL STREET, TURN LEFT INTO LEOPOLD, JOIN MARKET STREET, UNIVERSITY AVENUE TURN RIGHT INTO RANK NO. 231 WARWICK AVENUE AND RETURN WITH WARWICK AVENUE TURN LEFT INTO CANNONGATE ROAD INTO N3 OFF RAMP AND USE SAME ROUTE TO CLERMONT TAXI RANK.		
12.2	2206PB2206RK00048116 - CLERMONT TO PINETOWN FROM CLERMONT TAXI RANK TURN RIGHT INTO CLERMONT ROAD JOIN POSSELT ROAD JOIN SHEPSTONE ROAD, TURN RIGHT INTO CROMPTON STREET, TURN RIGHT INTO UNION LANE, TURN LEFT INTO GLENUGIE ROAD JOIN MOODIE, TURN RIGHT INTO HILL STREET INTO HILL STREET TAXI RANK AND RETURN WITH HILL STREET TURN LEFT INTO MOODIE STREET JOIN GLENUGIE ROAD TURN RIGHT INTO LAUGHT STREET, TURN LEFT INTO CROMPTON STREET, TURN LEFT INTO SHEPSTONE ROAD JOIN POLSSELT ROAD CLERMONT ROAD JOIN CLERMONT ROAD TURN RIGHT INTO NORTH TO CLERMONT TAXI RANK.		
12.3	2206PB2206R400048117 - CLERMONT TO WESTMEAD FROM CLERMONT TAXI RANK TURN RIGHT INTO CLERMONT ROAD JOIN POSSELT ROAD SHEPSTONE ROAD, TURN RIGHT INTO CROMPTON STREET TURN RIGHT INTO LAUGHT STREET TURN LEFT INTO GLENUGIE ROAD, TURN LEFT INTO OLD MAIN ROAD, JOIN RICHMOND ROAD, TURN RIGHT INTO TRAFFORD ROAD JOIN GOODWOOD ROAD, TURN LEFT INTO MAHOGANY ROAD A TO A DESIGNATED TAXI STOP AND RETURN ALONG THE SAME ROUTE TO CLERMONT TAXI RANK. (II)CLERMONT TO WESTMEAD/ METROFILE AND RETURN FROM CLERMONT TAXI RANK TURN RIGHT INTO CLERMONT ROAD JOIN POSSELT ROAD JOIN SHEPSTONE ROAD TURN RIGHT INTO CROMPTON STREET TURN RIGHT INTO LAUGHT STREET TURN LEFT INTO GLENUGIE ROAD TURN RIGHT INTO OLD MAIN ROAD JOIN RICHMOND ROAD TURN RIGHT INTO TRAFFORD ROAD JOIN HILLCLIMB ROAD TO MONZA ROAD TO A DESIGNATED TAXI STOP AND RETURN TO CLERMONT TAXI RANK ALONG THE SAME ROUTE. (III) CLERMONT TO WESTMEAD/BAKERY AND RETURN FROM CLERMONT TAXI RANK TURN RIGHT INTO CLERMONT ROAD JOIN POSSELT ROAD JOIN SHEPSTONE ROAD TURN RIGHT INTO CROMPTON STREET TURN RIGHT INTO LAUGHT STREET TURN LEFT INTO GLENUGIE ROAD TURN RIGHT INTO OLD MAIN ROAD JOIN RICHMOND ROAD TURN RIGHT INTO ALEXANDER ROAD TURN LEFT TO MALCOLM ROAD TURN RIGHT INTO CIRCUIT ROAD TURN RIGHT INTO CLARK ROAD TURN LEFT INTO ALEXANDER ROAD TO A DESIGNATED TAXI STOP AND RETURN ALONG THE SAME ROUTE TO CLERMONT TAXI RANK.		
12.4	21004R2206P900048121 - CONDITIONS GENERAL CONDITIONS APPLICABLE TO ALL ROUTES: 1) PASSENGERS MAY BE PICKED UP AND/OR SET DOWN ONLY AT DESIGNATED TAXI RANKS OR TAXI STOPS, WHICH SHALL EXCLUDE BUS STOPS. 2) ON THE INBOUND TRIP TO DURBAN, NO PASSENGERS MAY BE PICKED UPEN ROUTE FROM ENTERING THE N3, UNTIL REACHING UNIVERSITY AVENUE TAXI RANK NO.231 3) ON THE TRIP TO MOLWENI WYEBANK, NO PASSENGERS MAY BE SET DOWN UNTIL REACHING M13. 4) ENTRY OR RANKING ON PRIVATE PROPERTY IS NOT PERMITTED WITHOUT THE WRITTEN PERMISSION OF THE LANDLORD, A COPY OF WHICH MUST BE SUPPLIED TO THE BOARD. 5) WITHOUT HAVING ENTERED INTO AN AGREEMENT WITH OTHER OPERATORS ON A COMMON ROUTE, AS CONTEMPLATED BY SECTION 88(2) OF ACT 2000, THE PICKING UP OR SETTING OF PASSENGERS ON SUCH AGREEMENT MUST BE SUPPLIED TO THE BOARD. 6) AT RANKS, WHETHER ON-STREET OR OFF-STREET, ONLY THE TAXIS THAT CAN BE ACCOMADATED IN THE DEMARCATED AREA MAY OCCUPY THE RANK. EXCESS VEHICLES MUST HOLD ELSEWHERE. 7) RANK PERMITS OR LETTERS OF AUTHORITY MUST BE PRODUCED IN RESPECT OF ALL RANKS IN MUNICIPAL AREAS, IN PARTICULAR MAJOR TOWNS AND CITIES AND IN PARTICULAR INTER-PROVINCIAL DESTINATIONS. 8) THE ALLOCATION OF ANY ROUTE OR PORTION OF ROUTE IS SUBJECT TO THE CONDITION THAT IT HAS BEEN APPROVED AND ALLOCATED IN GOOD FAITH AND THAT SUCH ROUTE WILL BE INVALID SHOULD IT TRANSPIRE THAT THE ROUTE OR PORTION THERE OF WILL, OR HAS CAUSED CONFLICT DUE TO IT HAVING BEEN APPROVED BASED ON INCORRECT OR FALSE INFORMATION SUPPLIED TO THE BOARD OR AS RESULT OF AN ERROR. IN SUCH INSTANCE THE OPERATING LICENCE MUST BE RETURNED TO THE BOARD FOR CORRECTION. 9) THE VEHICLE MUST BE COVERED BY MOTOR VEHICLE INSURANCE AS WELL AS PERSONAL LIABILITY INSURANCE.		
12.5	2206PC2206LS00050241 - KWADABEKA D TO DURBAN FROM KWADABEKA D TAXI RANK, PASSING KWADABEKA CLINIC TURN RIGHT INTO NORTH ROAD, TURN RIGHT INTO 3RD AVENUE, JOIN DINKLEMAN ROAD, JOIN OTTO VOLEK ROAD, JOIN STAPLETON ROAD, TURN LEFT TO M13, JOIN N3, WESTERN FREE WAY, TURN RIGHT INTO GREY STREET, TURN LEFT INTO WEST STREET, TURN LEFT INTO ALI WAL STREET, TURN LEFT INTO PINE STREET, TURN RIGHT INTO RUSSEL STREET, TURN LEFT INTO LEOPOLD STREET, TURN RIGHT INTO CITY MARKET, UNIVERSITY AVENUE, TURN RIGHT INTO RANK NO. 231 WARWICK AVENUE AND RETURN WITH WARWICK AVENUE, TURN LEFT INTO CANNONGATE ROAD ALONG N3 OFF RAMP AND USING THE SAME ROUTE IN THE OPPOSITE DIRECTION AND PROCEED TO KWADABEKA D TAXI RANK.		



transport

Department:
Transport
Province of KwaZulu-Natal

GAZETTE

LGKZNG09-2019-MAY

REGION: ALL

1) Application Number: APP0111694	2) Gazette Number: LGKZNG09-2019-MAY
3) Applicant: NJ ZWANE ID NO. 6010220822087 Association: CATO-CREST TAXI OWNERS ASSOCIATION	4) Applicant Address: LOT NO 4392 CORONIA ROAD MAYVILLE 4091
5) Existing Licence Holder: DD ZWANE ID NO. 3401265162088	6) Existing Licence Holder Address: 4 AMBERT COURT 199 BEREA ROAD DURBAN KWA-ZULU NATAL 4000
7) Type of application: DECEASED TRANSFER AND NEW OPERATING LICENCE	8) Operating Licence Number: LKNKZN0114833
9) Vehicle Type: MINIBUS TAXI	10) 1 X 9-16 (SEATED) + 0 (STANDING)
11) Region: DURBAN CENTRAL	
12.1	<p>2206KW21004R00053666 - CATO CREST TO DURBAN.</p> <p>INBOUND: FROM APPROVED TAXI RANK IN CATO CREST (GRAMMAR ROAD),RIGHT INTO CROMPTON ROAD INTO MOLVER ROAD,LEFT INTO CATO MANOR,INTO OWEN AVENUE,INTO BIDSTONE ROAD,RIGHT INTO JAN SMUTS HIGHWAY (M13),INTO BEREA ROAD NORTH,INTO OLD DUTCH ROAD,RIGHT INTO MARKET ROAD,RIGHT INTO LEOPOLD STREET,RIGHT INTO WARWICK AVENUE AND PROCEED TURNING LEFT INTO WARWICK AVENUE / OLD DUTCH ROAD TAXI RANK AND RETURN AS FOLLOWS.</p> <p>OUTBOUND: FROM WARWICK AVENUE / OLD DUTCH ROAD TAXI RANK RIGHT INTO ALICE STREET RIGHT INTO MARKET ROAD,RIGHT INTO CANONGATE ROAD,INTO THE WESTERN FREEWAY (N3) INTO BEREA ROAD SOUTH,LEFT INTO JAN SMUTS HIGHWAY (M13) LEFT INTO BIDSTONE ROAD,INTO OWEN AVENUE,INTO CATO MANOR ROAD,RIGHT INTO MOLVER ROAD,LEFT INTO CROMPTON ROAD,LEFT INTO GRAMMAR ROAD AND PROCEED TO THE TAXI RANK ON GRAMMAR ROAD.</p>



transport

Department:
Transport
Province of KwaZulu-Natal

GAZETTE

LGKZNG09-2019-MAY

REGION: ALL

1)	Application Number: APP0111699	2)	Gazette Number: LGKZNG09-2019-MAY
3)	Applicant: ZW MLAMBO ID NO. 6506100869080 Association: VRYHEID TAXI ASSOCIATION	4)	Applicant Address: P.O. BOX 1086 PAULPIETERSBURG KWAZULU-NATAL 3180
5)	Existing Licence Holder: NOT APPLICABLE ID NO. NOT APPLICABLE	6)	Existing Licence Holder Address: NOT APPLICABLE
7)	Type of application: NEW OPERATING LICENCE	8)	Operating Licence Number: LGKZN0803000012
9)	Vehicle Type: MINIBUS	10)	1 X 14 (SEATED) + 0 (STANDING)
11)	Region: ZULULAND		
12.1	2100M12206KG10047701 - VRYHEID PLAZA TAXI RANK TO MSAHWENI TAXI RANK FROM VRYHEID PLAZA TAXI RANK TO MSAHWENI TAXI RANK FROM VRYHEID PLAZA TAXI RANK IN VRYHEID INTO STRETCH CRESCENT ROAD, TURN LEFT INTO R69, CONTINUE AND TURN RIGHT INTO P274, CONTINUE AND PASS MNYATHI POST OFFICE AND CONTINUE TO MSAHWENI STORE TAXI RANK AND RETURN.		
12.2	2100M12100M100047987 - VRYHEID PLAZA TO SKOLBERG FROM VRYHEID PLAZA TAXI RANK INTO CHURCH STREET, TURN RIGHT INTO EMMET STREET, JOIN R33, CONTINUE WITH THE SAME ROAD AND TURN LEFT INTO SKOLBERG TAXI RANK AND RETURN.		
12.3	2207J52209R300047990 - VRYHEID PLAZA TO ZUNGWINI FROM VRYHEID PLAZA TAXI RANK, INTO UTRECHT STREET, CONTINUE WITH THE SAME ROAD AND JOIN P34/4 CONTINUE WITH THE SAME ROAD AND TURN LEFT INTO D349 TO ZUNGWINI TAXI RANK AND RETURN. CONDITION: PICKING UP OR SETTING DOWN OF PASSENGERS ONLY PERMITTED AT RANKS AND AUTHORISED TAXI STOPS.		
12.4	2100M12207J500047986 - VRYHEID PLAZA TO DANNY DALTON FROM VRYHEID PLAZA TAXI RANK INTO CHURCH STREET, CONTINUE WITH THE SAME ROAD, JOIN R34, CONTINUE WITH THE SAME ROAD, TO DANNY DALTON AND RETURN ALONG THE SAME ROUTE.		
12.5	2207J52207J500047993 - VRYHEID TO SKHWEBEZI FROM VRYHEID PLAZA TAXI RANK INTO CRESCENT ROAD TURN LEFT INTO R69 CONTINUE WITH THE SAME ROAD THEN TURN RIGHT INTO R618 THEN TURN RIGHT INTO SKHWEBEZI TAXI RANK DIRECT AND RETURN.		
12.6	2207J62207J500192577 - BHEKUZULU TAXI RANK TO VRYHEID. FROM BHEKUZULU TAXI RANK INTO R69 AND TURN RIGHT INTO STRETCH CRESCENT CONTINUE WITH THE SAME ROAD AND JOIN CHURCH STREET, AND TURN RIGHT INTO VRYHEID PLAZA TAXI RANK DIRECT AND RETURN, TURN RIGHT INTO CHURCH STREET, CONTINUE WITH THE SAME ROAD TURN LEFT INTO WEST STREET, CONTINUE WITH THE SAME ROAD AND TURN LEFT INTO SOUTH STREET, CONTINUE WITH THE SAME ROAD AND TURN RIGHT INTO STRETCH CRESCENT AND TURN INTO BHEKUZULU TAXI RANK DIRECT AND RETURN.		
12.7	2100M11000FT10047692 - VRYHEID TO WANDERERS & WOLMARANS (WANDERERS & WOLMARANS) FROM RAILWAY STATION, TURN RIGHT INTO STRETCH CRESCENT, TO CHURCH STREET, INTO R34 AND TURN RIGHT INTO N11 INTO LAINGSNEK STREET, LEFT INTO JOUBERT STREET, THEN RIGHT AGAIN INTO PIENAAR STREET, IN VOLKRUST, THEN CONTINUE WITH R23 PAST STANDERTON, PASSING GREYLINGSTAD THEN RIGHT TO R51 PASSING BALFOUR TO JOIN N3 PASSING HEIDELBERG TURN LEFT TO M2 WEST, TURN INTO RISSIK STREET, INTO DE VILLIERS, INTO WANDERERS STREET, TAXI RANK IN JOHANNESBURG, AND RETURN USING THE SAME ROUTE		
12.8	2207J52202DH10121011 - VRYHEID TO LADYSMITH FROM VRYHEID PLAZA TAXI RANK INTO CHURCH STREET AND JOIN R34 WITH BECOME R33 CONTINUE WITH SAME ROAD PASS DUNDEE JOIN R602 PASS GLENCOE, CONTINUE WITH THE SAME ROAD AND JOIN N11 AND CONTINUE WITH THE SAME ROAD UNTIL REACHING LADYSMITH TAXI RANK, AND RETURN USING THE SAME ROUTE		
12.9	2207J52100FK10047693 - VRYHEID PLAZA TAXI RANK TO NONGOMA FROM VRYHEID PLAZA TAXI RANK INTO STRETCH CRESCENT ROAD, TURN LEFT INTO R66, CONTINUE WITH THE SAME ROAD, TURN RIGHT INTO R618, PASS NGOME POLICE STATION THEN TURN RIGHT INTO R66, PROCEED ALONG R66 INTO NONGOMA TAXI RANK AND RETURN USING THE SAME ROUTE		
12.10	2100M12206YW10047695 - VRYHEID PLAZA TAXI RANK TO MAHLABATHINI FROM PLAZA TAXI RANK INTO CHURCH STREET, INTO R34 CONTINUE WITH THE SAME ROAD TURN LEFT INTO R66 AND CONTINUE WITH R66, THEN TURN RIGHT INTO MAHLABATHINI THEN PROCEED TO MASHONA TAXI RANK AND RETURN USING THE SAME ROUTE		
12.11	2100M121005B10047696 - VRYHEID PLAZA TAXI RANK TO EMPANGENI FROM VRYHEID PLAZA TAXI RANK IN VRYHEID INTO STRETCH CRESCENT, TURN LEFT INTO EAST STREET INTO R34 AND CONTINUE WITH THE SAME ROAD, PASS MELMOTH TURN LEFT TO NKWALINI, CONTINUE THE SAME ROAD AND TURN RIGHT INTO EMPANGENI TAXI RANK AND RETURN. RETURN JOURNEY: SAME AS FORWARD JOURNEY.		
12.12	2100M12206LS10047697 - VRYHEID PLAZA TAXI RANK TO DURBAN FROM VRYHEID PLAZA TAXI RANK LEFT INTO EAST STREET INTO R34 AND CONTINUE ALONG R34, PASS MELMOTH JOINING R66, PASS ESHOWE, PASS GINGINDLOVU TILL JOIN N2 PROCEED ALONG N2, PASS BALLITO THEN CONTINUE ALONG THE COAST THEN TURN LEFT INTO UMGENI ROAD AND TURN RIGHT INTO LEOPARD STREET THEN JOIN BEREA ROAD, CONTINUE INTO NEW MARKET TURN INTO OLD FORT ROAD THEN TURN LEFT INTO UMGENI ROAD AGAIN INTO NEW DURBAN STATION TAXI RANK AND RETURN. RETURN JOURNEY: SAME AS FORWARD JOURNEY		



transport

Department:
Transport
Province of KwaZulu-Natal

GAZETTE

LGKZNG09-2019-MAY

REGION: ALL

12.13	2100M12100HB10047698 - VRYHEID PLAZA TO PONGOLA FROM VRYHEID PLAZA TAXI RANK INTO STRETCH CRESCENT, TURN LEFT INTO R69, CONTINUE ALONG R69, PASS LOUWSBURG, CONTINUE ALONG R69 THEN TURN LEFT INTO N2 AND PROCEED UNTIL REACHING PONGOLA TAXI RANK, AND RETURN. RETURN JOURNEY: SAME AS FORWARD.
12.14	2100M12207J810047699 - VRYHEID PLAZA TO PAULPIETTERSBURG. FROM VRYHEID PLAZA TAXI RANK INTO STRETCH CRESCENT ROAD, TURN LEFT INTO R69, TURN LEFT INTO P34/4, CONTINUE WITH THE SAME ROAD AND TURN RIGHT INTO PAULPIETTERSBURG TAXI RANK AND RETURN. RETURN. FROM VRYHEID PLAZA TAXI RANK, INTO CHURCH STREET, TURN RIGHT INTO EMMET STREET, JOIN R33, CONTINUE WITH THE SAME ROAD AND TURN RIGHT INTO PAULPIETTERSBURG TAXI RANK AND RETURN. RETURN JOURNEY: SAME AS FORWARD JOURNEY.
12.15	2100M121004P10047700 - VRYHEID PLAZA TAXI RANK TO DUNDEE. FROM VRYHEID PLAZA TAXI RANK, TURN RIGHT INTO CHURCH STREET, CONTINUE ALONG CHURCH STREET, JOIN R34 BECOMING R33, INTO AND ALONG R33, TURN RIGHT INTO DUNDEE TAXI RANK AND RETURN. RETURN JOURNEY: SAME AS FORWARD JOURNEY.
12.16	2207J52100M100047988 - VRYHEID PLAZA TO HLOBANE. FROM VRYHEID PLAZA TAXI RANK INTO STRETCH CRESCENT ROAD, TURN LEFT INTO R69 AND TURN RIGHT INTO P49 AND PROCEED TO HLOBANE TAXI RANK.
12.17	2207J52207GY10121010 - VRYHEID TO NQUTHU. FROM VRYHEID TAXI RANK INTO CHURCH STREET AND JOIN R34, CONTINUE WITH THE SAME ROAD AND TURN LEFT AT BLOOD RIVER INTO P54, CONTINUE WITH THE SAME ROAD AND TURN LEFT INTO NQUTHU TAXI RANK. RETURN JOURNEY: SAME AS FORWARD JOURNEY. FROM VRYHEID PLAZA TAXI RANK INTO CHURCH STREET THEN TURN LEFT INTO EAST STREET AND JOIN R34 CONTINUE WITH THE SAME ROAD AND TURN RIGHT INTO P463 CONTINUE WITH THE SAME ROAD INTO EMDLO AND CONTINUE PASS MONDLO AND TURN LEFT INTO P54 CONTINUE WITH THE SAME ROAD AND TURN LEFT INTO NQUTHU TAXI RANK. RETURN JOURNEY SAME AS FORWARD JOURNEY.
12.18	2207J52207EP10121012 - VRYHEID TO NKANDLA. FROM VRYHEID PLAZA TAXI RANK INTO CHURCH STREET, AND JOIN R34, CONTINUE WITH THE SAME ROAD AND TURN LEFT INTO P54 AT BLOODRIVER, CONTINUE WITH THE SAME ROAD PASS NQUTHU CONTINUE WITH THE SAME ROAD AND TURN RIGHT INTO FORT LUWIS, CONTINUE WITH THE SAME ROAD UNTIL NKANDLA TAXI RANK. RETURN JOURNEY: SAME AS FORWARD JOURNEY.
12.19	2100M12100F510047694 - VRYHEID PLAZA TAXI RANK TO NEWCASTLE. FROM VRYHEID TAXI RANK INTO CHURCH STREET, INTO R33 TURN RIGHT AT BLOOD RIVER, PASS UTRCHT, THEN TURN LEFT INTO R23 THEN TURN RIGHT AND JOINING ALLEN STREET, PROCEED INTO NEWCASTLE TAXI RANK AND RETURN. RETURN JOURNEY: SAME AS FORWARD JOURNEY.
12.20	KZN601NS10160 - VRYHEID TO ERMELO FROM VRYHEID TAXI RANK INTO STRECH CRESCENT ROAD, TURN LEFT INTO R69, TURN LEFT INTO P34/4 CONTINUE WITH PAULPIETERSBURGH PROCEED WITH R33 AND TURN LEFT INTO N2, CONTINUE WITH N2 INTO PIET RETIEF, CONTINUE WITH N2 INTO ERMELO, VOORTREKKER (N2) AND TURN LEFT TO BORDER STREET AND STRAIGHT TO THE END OF THAT STREET AND TURN RIGHT, THEN TURN LEFT WITH SLUITER STREET, THEN INTO ERMELO TAXI RANK AND RETURN.



transport

Department:
Transport
Province of KwaZulu-Natal

GAZETTE

LGKZNG09-2019-MAY

REGION: ALL

1)	Application Number: APP0111701	2)	Gazette Number: LGKZNG09-2019-MAY
3)	Applicant: FA NYANDA ID NO. 4903030780085 Association: MOLWENI WYEBANK TAXI ASSOCIATION	4)	Applicant Address: 413 MADIBA ROAD MOLWENI HILLCREST 3650
5)	Existing Licence Holder: L NYANDA ID NO. 4702105573080	6)	Existing Licence Holder Address: P O BOX 13776 KWADABEKA KWA-ZULU NATAL 3652
7)	Type of application: DECEASED TRANSFER	8)	Operating Licence Number: LGKZN1503000806
9)	Vehicle Type: MINIBUS	10)	1 X 15 (SEATED) + 0 (STANDING)
11)	Region: DURBAN WEST		
12.1	2206O52206OY00047572 - MOLWENI TO HILLCREST. FROM MOLWENI TAXI RANK TURN RIGHT TO INANDA ROAD AND TURN LEFT OLD MAIN ROAD (R103) PROCEED TO A TAXI STOP NEAR BUS TOYOTA AND THEN TURN BACK AT ASHLEY DRIVE TO HILLCREST TAXI RANK AND RETURN TO MOLWENI BY THE SAME ROUTE.		
12.2	2206O52206PE00047575 - MOLWENI TO WATERFALL. FROM MOLWENI TAXI RANK, TURN RIGHT TO INANDA ROAD AND TURN LEFT TO LINK RD AND THEN TURN RIGHT TO ROCK ROAD AND THEN TURN RIGHT INTO INANDA ROAD AND DRIVE INTO WATERFALL TAXI RANK AND THEN BACK TO MOLWENI TAXI RANK ALONG THE SAME ROUTE.		
12.3	2206NE2206RK00047577 - HILLCREST TO PINETOWN. FROM HILLCREST TAXI RANK LEFT INANDA ROAD, LEFT OLD MAIN ROAD, TURN LEFT TO M13 AND TURN LEFT TO OLD MAIN ROAD AND THEN TURN RIGHT TO ANDERSON ROAD AND INTO ANDERSON ROAD TAXI RANK AND RETURN TO HILLCREST TAXI RANK.		
12.4	2206O52206OY00047578 - MOLWENI TO KLOOF FROM MOLWENI TAXI RANK TURN RIGHT TO INANDA ROAD AND TURN LEFT TO LINK ROAD AND TURN RIGHT INTO BRIDLE ROAD AND PROCEED PAST KRANSKLOOF NATURE RESERVE PROCEED ON KLOOF FALLS ROAD INTO CHURCH ROAD TURN RIGHT INTO OLD MAIN ROAD INTO VILLAGE SHOPPING CENTRE AND RETURN.		
12.5	2206O52206LS00047579 - MOLWENI TO DURBAN AND RETURN FROM MOLWENI TAXI RANK TURN RIGHT TO INANDA ROAD, LEFT OLD MAIN ROAD THEN TURN LEFT INTO M13 AND LEFT INTO N3 AT PARADISE VALLEY AND PROCEED INTO DURBAN, TURN LEFT INTO BEREA ROAD NORTH, INTO OLD DUTCH ROAD, TURN RIGHT INTO MARKET ROAD, RIGHT INTO UNIVERSITY AVENUE, RIGHT TO LANCERS ROAD, RIGHT INTO WILLS ROAD PROCEED INTO THE ALLOCATED TAXI RANK. RETURN. FROM WILLS ROAD TAXI RANK, RIGHT INTO WARWICK AVENUE / MARKET ROAD, LEFT INTO WEST STREET, LEFT INTO RUSSEL STREET AND PROCEED DIRECTLY TO THE WESTERN FREEWAY (N3) AND RETURN TO MOLWENI TAXI RANK ALONG THE SAME ROUTE IN THE OPPOSITE DIRECTION.		
12.6	2206OZ2206PA00047581 - WYEBANK TO NEW GERMANY - PINETOWN AND RETURN FROM WYEBANK TAXI RANK TURN LEFT TO HILLTOP ROAD, AND TURN LEFT INTO CRESCENT THEN TURN RIGHT INTO HILLTOP ROAD, TURN RIGHT INTO WYEBANK ROAD, AND TURN LEFT INTO GLAMIS ROAD, THEN CROSS INTO SANDER ROAD AND TURN LEFT INTO CONVENTRY AVENUE AND LEFT INTO SHEPSTONE ROAD, RIGHT INTO BLASE ROAD AND TURN RIGHT INTO CHELSEA AVENUE AND LEFT INTO ESCOM ROAD, LEFT VALLEY VIEW ROAD, RIGHT INTO LENNER ROAD, LEFT INTO FALCON ROAD, RIGHT INTO OTTO VOLEK ROAD, THEN PROCEED ON STAPLETON ROAD, RIGHT INTO OLD MAIN ROAD, RIGHT INTO ESCOM ROAD, LEFT INTO SUFFERT STREET, RIGHT INTO MASON STREET, RIGHT INTO OPPENHEIMER STREET, LEFT INTO DEVON ROAD RIGHT INTO OPPENHEIMER STREET, RIGHT INTO BEVISS ROAD, LEFT INTO CHERRY ROAD, LEFT INTO HENWOOD ROAD AND TURN AROUND ON HENWOOD ROAD TO REJOIN CHERRY ROAD, LEFT INTO CHERRY ROAD, LEFT INTO CROMPTON STREET, RIGHT INTO HALIFAX ROAD TO REJOIN CROMPTON STREET ALONG CROMPTON STREET, RIGHT INTO SCOTT ROAD, LEFT INTO MANORS ROAD, LEFT INTO GLENUGIE ROAD, THEN PROCEED ON MOODIE STREET, RIGHT INTO HILL STREET THEN JOIN ANDERSON ROAD AND RANK AT ANDERSON ROAD TAXI RANK AND RETURN TO WYBANK ALONG THE SAME ROUTE.		
12.7	2206OZ2206RK00047582 - WYEBANK TO PINETOWN AND RETURN 8.1 FROM WYEBANK TAXI RANK TURN LEFT TO CIRCLE DRIVE, PROCEED AND TURN RIGHT TO ORCHID AVENUE AND TURN LEFT INTO DAISY LANE AND TURN RIGHT INTO ALMOND AVENUE AND RIGHT INTO ALOE AVENUE AND LEFT INTO CHERRY ROAD, AND TURN RIGHT INTO CIRCLE DRIVE AND RIGHT INTO WYEBANK ROAD AND TURN RIGHT INTO THUTHUKA DRIVE AND LEFT INTO WYEBANK ROAD, RIGHT INTO UMUNGA ROAD, LEFT UMUNGA ROAD RIGHT MDONI CRESCENT, LEFT UMUNGA ROAD, RIGHT WYEBANK ROAD THEN TURN LEFT INTO GLAMIS ROAD AND TURN RIGHT INTO GORDON PIRRIE CRESCENT AND RIGHT INTO GLAMIS ROAD THEN TURN RIGHT INTO BOSSE STREET AND RIGHT INTO BOHMER ROAD CROSS INTO HIGH STREET, TURN RIGHT INTO CAMPBELL ROAD WHICH BECOMES GLENUGIE ROAD AND TURN RIGHT INTO KINGS ROAD AND LEFT INTO ANDERSON ROAD INTO ANDERSON ROAD TAXI RANK AND RETURN BY THE SAME ROUTE TO WYBANK TAXI RANK. 8.2 FROM WYBANK TAXI RANK TURN LEFT INTO UMUNGA ROAD, THEN TURN RIGHT INTO UMDONI CRESCENT AND TURN LEFT INTO UMUNGA ROAD AND LEFT INTO WYBANK ROAD AND RIGHT INTO THUTHUKA DRIVE AND LEFT INTO WYBANK ROAD, THEN LEFT INTO GLAMIS ROAD, TURN RIGHT INTO BOSSE STREET, RIGHT INTO BOHMER ROAD THEN CROSS INTO HIGH STREET AND RIGHT INTO MANORS ROAD AND RIGHT INTO DOONE ROAD, LEFT INTO BEARE DRIVE, CROSS TO JOIN FAIRVIEW CRESCENT AND RIGHT INTO FERNLEIGH ROAD LEFT INTO TYRONE SPY, RIGHT INTO PADFIELD ROAD AND LEFT INTO MANORS ROAD, TURN RIGHT INTO GLENUGIE ROAD AND TURN RIGHT INTO KINGS ROAD AND LEFT INTO ANDERSON ROAD INTO ANDERSON ROAD TAXI RANK AND RETURN BY THE SAME ROUTE TO WYBANK TAXI RANK. 8.3 FROM WYBANK TAXI RANK TURN RIGHT INTO DAHLIA DRIVE, RIGHT INTO ZAMOKUHLE ROAD AND TURN RIGHT INTO ROCK AND TURN RIGHT INTO WYBANK ROAD, RIGHT INTO MARIEVALE DRIVE AND TURN RIGHT INTO KRANTZVIEW ROAD AND TURN LEFT INTO EDWIN SWALES ROAD AND PROCEED INTO KLOOFLANDS ROAD AND LEFT INTO BUCKINGHAM ROAD AND LEFT INTO EMOLWENI ROAD AND RIGHT INTO DAN PIENAAR ROAD, LEFT INTO DOUGLAS ROAD AND TURN LEFT INTO KLOOF FALLS ROAD AND RIGHT INTO IMPANGELE ROAD, TURN LEFT INTO ABELIA ROAD AND RIGHT INTO CHURCH ROAD, PROCEED TO WILLINGDON AVENUE TURN RIGHT INTO PIONEER ROAD, PROCEED INTO OLD MAIN ROAD, AND TURN LEFT INTO VILLAGE ROAD LEFT INTO M13 AND TURN LEFT INTO OLD MAIN ROAD AND RIGHT INTO ANDERSON ROAD INTO ANDERSON TAXI RANK AND RETURN BY THE SAME ROUTE TO WYBANK TAXI RANK.		



transport

Department:
Transport
Province of KwaZulu-Natal

GAZETTE

LGKZNG09-2019-MAY

REGION: ALL

12.8	2206OZ2206R400049196 - 9 WYEBANK AND WESTMEAD AND RETURN
	FROM WYEBANK TAXI RANK TURN RIGHT INTO FANNIN ROAD, PROCEED TO UMGABABA ROAD AND TURN BACK BY THE SAME ROAD AND TURN RIGHT INTO WYEBANK ROAD, PROCEED TO PIONEER ROAD, TURN LEFT INTO M13 AND RIGHT INTO RICHMOND ROAD, TURN RIGHT TO TRAFFORD ROAD, HILLCLIMB ROAD INTO GOODWOOD ROAD, PROCEED TO P.M.C. GROUP AND RETURN BY THE SAME ROUTE AND TURN RIGHT INTO HILLCLIMB ROAD, TURN LEFT INTO SUKUZA ROAD, TURN RIGHT INTO KYLAMI ROAD, TURN LEFT INTO CIRCUIT ROAD AND TURN LEFT INTO MALCOLM ROAD, TURN RIGHT INTO ALBERT ROAD, TURN LEFT INTO WESTMEAD ROAD AND TURN LEFT INTO RICHMOND ROAD, CROSS INTO OLD MAIN ROAD AND TURN RIGHT INTO ANDERSON ROAD INTO ANDERSON ROAD TAXI RANK AND RETURN TO WYEBANK ALONG THE SAME ROUTE.
12.9	2206OZ21004R00049197 - WYEBANK TO DURBAN AND RETURN.
	FROM MOLWENI TAXI RANK PROCEED BY WYBANK ROAD, TURN LEFT INTO GLAMIS ROAD, CROSS TO SANDER ROAD, TURN LEFT INTO CONVENTRY AVENUE, TURN RIGHT INTO SHEPSTONE ROAD, TURN LEFT INTO OLD MAIN ROAD, TURN RIGHT INTO STAPLETON ROAD, LEFT INTO M13 JOIN N3 TOWARDS DURBAN, LEFT INTO BEREA ROAD NORTH, PROCEED TO JOIN OLD DUTCH ROAD, RIGHT INTO MARKET ROAD, RIGHT INTO UNIVERSITY AVENUE, RIGHT INTO LANCERS LANE, RIGHT INTO WILLS ROAD AND RANK AT WILLS ROAD TAXI RANK. RETURN ALONG WARWICK AVENUE/MARKET ROAD, LEFT INTO WEST STREET, LEFT INTO RUSSEL STREET AND PROCEED DIRECTLY INTO WESTERN FREEWAY (N3) AND RETURN TO MOLWENI TAXI RANK ALONG THE SAME ROUTE IN THE OPPOSITE DIRECTION.
12.10	2206RK2206RK00047568 - 1. MOLWENI TO PINETOWN.
	FROM MOLWENI TAXI RANK TURN RIGHT TO INANDA ROAD AND PROCEED PASS WATERFALL TO HILLCREST THEN TURN LEFT TO OLD MAIN ROAD AND LEFT TO M13 PROCEED AND TURN LEFT INTO OLD MAIN ROAD AND TURN RIGHT TO ANDERSON RD. INTO ANDERSON RD. TAXI RANK AND RETURN TO MOLWENI.
12.11	2206RK2206RK00047569 - 2. MOLWENI TO NEW GERMANY.
	FROM MOLWENI TAXI RANK TURN RIGHT TO INANDA ROAD PROCEED TURN LEFT OLD MAIN RD. AND TURN LEFT TO M13 AND TURN LEFT TO OLD MAIN ROAD IN PINETOWN AND TURN LEFT TO GLENUGIE RD. AND THEN TURN RIGHT TO LAUTH ROAD AND TURN LEFT TO CROMPTON STREET AND THEN LEFT TO SHEPSTONE RD. TO NEW GERMANY AND TURN AROUND AND RETURN BY THE SAME ROUTE.
12.12	2206RK2206R400047571 - 3. MOLWENI TO WESTMEAD.
	FROM MOLWENI TAXI RANK TURN RIGHT TO INANDA RD. TURN LEFT OLD MAIN ROAD AND TURN LEFT TO M13 TURN RIGHT TO RICHMOND ROAD LEFT TO TRAFFORD ROAD LEFT TO ALEXANDER ROAD, LEFT ALEXANDER ROAD AND RETURN BY THE SAME ROUTE.



transport

Department:
Transport
Province of KwaZulu-Natal

GAZETTE

LGKZNG09-2019-MAY

REGION: ALL

1) Application Number: APP0111703	2) Gazette Number: LGKZNG09-2019-MAY
3) Applicant: FA NYANDA ID NO. 4903030780085 Association: MOLWENI WYEBANK TAXI ASSOCIATION	4) Applicant Address: 413 MADIBA ROAD MOLWENI HILLCREST 3650
5) Existing Licence Holder: L NYANDA ID NO. 4702105573080	6) Existing Licence Holder Address: P O BOX 13776 KWADABEKA KWA-ZULU NATAL 3652
7) Type of application: DECEASED TRANSFER	8) Operating Licence Number: LGKZN1503001065
9) Vehicle Type: MINIBUS	10) 1 X 15 (SEATED) + 0 (STANDING)
11) Region: DURBAN WEST	
12.1	2206O52206NE00047574 - CHARTER SERVICE FROM MOLWENI TAXI RANK TO POINT WITHIN THE PROVINCE OF KZN ONLY, NO PICKING UP OR SETTING OF PASSENGERS AT EN ROUTE.
12.2	2206O52206OY00047572 - MOLWENI TO HILLCREST. FROM MOLWENI TAXI RANK TURN RIGHT TO INANDA ROAD AND TURN LEFT OLD MAIN ROAD (R103) PROCEED TO A TAXI STOP NEAR BUS TOYOTA AND THEN TURN BACK AT ASHLEY DRIVE TO HILLCREST TAXI RANK AND RETURN TO MOLWENI BY THE SAME ROUTE.
12.3	2206O52206PE00047575 - MOLWENI TO WATERFALL. FROM MOLWENI TAXI RANK, TURN RIGHT TO INANDA ROAD AND TURN LEFT TO LINK RD AND THEN TURN RIGHT TO ROCK ROAD AND THEN TURN RIGHT INTO INANDA ROAD AND DRIVE INTO WATERFALL TAXI RANK AND THEN BACK TO MOLWENI TAXI RANK ALONG THE SAME ROUTE.
12.4	2206NE2206RK00047577 - HILLCREST TO PINETOWN. FROM HILLCREST TAXI RANK LEFT INANDA ROAD, LEFT OLD MAIN ROAD, TURN LEFT TO M13 AND TURN LEFT TO OLD MAIN ROAD AND THEN TURN RIGHT TO ANDERSON ROAD AND INTO ANDERSON ROAD TAXI RANK AND RETURN TO HILLCREST TAXI RANK.
12.5	2206O52206OY00047578 - MOLWENI TO KLOOF FROM MOLWENI TAXI RANK TURN RIGHT TO INANDA ROAD AND TURN LEFT TO LINK ROAD AND TURN RIGHT INTO BRIDLE ROAD AND PROCEED PAST KRANSKLOOF NATURE RESERVE PROCEED ON KLOOF FALLS ROAD INTO CHURCH ROAD TURN RIGHT INTO OLD MAIN ROAD INTO VILLAGE SHOPPING CENTRE AND RETURN.
12.6	2206O52206LS00047579 - MOLWENI TO DURBAN AND RETURN FROM MOLWENI TAXI RANK TURN RIGHT TO INANDA ROAD, LEFT OLD MAIN ROAD THEN TURN LEFT INTO M13 AND LEFT INTO N3 AT PARADISE VALLEY AND PROCEED INTO DURBAN, TURN LEFT INTO BEREA ROAD NORTH, INTO OLD DUTCH ROAD, TURN RIGHT INTO MARKET ROAD, RIGHT INTO UNIVERSITY AVENUE, RIGHT TO LANCERS ROAD, RIGHT INTO WILLS ROAD PROCEED INTO THE ALLOCATED TAXI RANK. RETURN. FROM WILLS ROAD TAXI RANK, RIGHT INTO WARWICK AVENUE / MARKET ROAD, LEFT INTO WEST STREET, LEFT INTO RUSSEL STREET AND PROCEED DIRECTLY TO THE WESTERN FREEWAY (N3) AND RETURN TO MOLWENI TAXI RANK ALONG THE SAME ROUTE IN THE OPPOSITE DIRECTION.
12.7	2206OZ2206PA00047581 - WYEBANK TO NEW GERMANY - PINETOWN AND RETURN FROM WYEBANK TAXI RANK TURN LEFT TO HILLTOP ROAD, AND TURN LEFT INTO CRESCENT THEN TURN RIGHT INTO HILLTOP ROAD, TURN RIGHT INTO WYEBANK ROAD, AND TURN LEFT INTO GLAMIS ROAD, THEN CROSS INTO SANDER ROAD AND TURN LEFT INTO CONVENTRY AVENUE AND LEFT INTO SHEPSTONE ROAD, RIGHT INTO BLASE ROAD AND TURN RIGHT INTO CHELSEA AVENUE AND LEFT INTO ESCOM ROAD, LEFT VALLEY VIEW ROAD, RIGHT INTO LENNER ROAD, LEFT INTO FALCON ROAD, RIGHT INTO OTTO VOLEK ROAD, THEN PROCEED ON STAPLETON ROAD, RIGHT INTO OLD MAIN ROAD, RIGHT INTO ESCOM ROAD, LEFT INTO SUFFERT STREET, RIGHT INTO MASON STREET, RIGHT INTO OPPENHEIMER STREET, LEFT INTO DEVON ROAD RIGHT INTO OPPENHEIMER STREET, RIGHT INTO BEVVIS ROAD, LEFT INTO CHERRY ROAD, LEFT INTO HENWOOD ROAD AND TURN AROUND ON HENWOOD ROAD TO REJOIN CHERRY ROAD, LEFT INTO CHERRY ROAD, LEFT INTO CROMPTON STREET, RIGHT INTO HALIFAX ROAD TO REJOIN CROMPTON STREET ALONG CROMPTON STREET, RIGHT INTO SCOTT ROAD, LEFT INTO MANORS ROAD, LEFT INTO GLENUGIE ROAD, THEN PROCEED ON MOODIE STREET, RIGHT INTO HILL STREET THEN JOIN ANDERSON ROAD AND RANK AT ANDERSON ROAD TAXI RANK AND RETURN TO WYBANK ALONG THE SAME ROUTE.
12.8	2206OZ2206RK00047582 - WYEBANK TO PINETOWN AND RETURN 8.1 FROM WYEBANK TAXI RANK TURN LEFT TO CIRCLE DRIVE, PROCEED AND TURN RIGHT TO ORCHID AVENUE AND TURN LEFT INTO DAISY LANE AND TURN RIGHT INTO ALMOND AVENUE AND RIGHT INTO ALOE AVENUE AND LEFT INTO CHERRY ROAD, AND TURN RIGHT INTO CIRCLE DRIVE AND RIGHT INTO WYEBANK ROAD AND TURN RIGHT INTO THUTHUKA DRIVE AND LEFT INTO WYEBANK ROAD, RIGHT INTO UMUNGA ROAD, LEFT UMUNGA ROAD RIGHT MDONI CRESCENT, LEFT UMUNGA ROAD, RIGHT WYBANK ROAD THEN TURN LEFT INTO GLAMIS ROAD AND TURN RIGHT INTO GORDON PIRRIE CRESCENT AND RIGHT INTO GLAMIS ROAD THEN TURN RIGHT INTO BOSSE STREET AND RIGHT INTO BOHMER ROAD CROSS INTO HIGH STREET, TURN RIGHT INTO CAMPBELL ROAD WHICH BECOMES GLENUGIE ROAD AND TURN RIGHT INTO KINGS ROAD AND LEFT INTO ANDERSON ROAD INTO ANDERSON ROAD TAXI RANK AND RETURN BY THE SAME ROUTE TO WYBANK TAXI RANK. 8.2 FROM WYBANK TAXI RANK TURN LEFT INTO UMUNGA ROAD, THEN TURN RIGHT INTO UMDONI CRESCENT AND TURN LEFT INTO UMUNGA ROAD AND LEFT INTO WYBANK ROAD AND RIGHT INTO THUTHUKA DRIVE AND LEFT INTO WYBANK ROAD, THEN LEFT INTO GLAMIS ROAD, TURN RIGHT INTO BOSSE STREET, RIGHT INTO BOHMER ROAD THEN CROSS INTO HIGH STREET AND RIGHT INTO MANORS ROAD AND RIGHT INTO DOONE ROAD, LEFT INTO BEARE DRIVE, CROSS TO JOIN FAIRVIEW CRESCENT AND RIGHT INTO FERNLEIGH ROAD LEFT INTO TYRONE SPY, RIGHT INTO PADFIELD ROAD AND LEFT INTO MANORS ROAD, TURN RIGHT INTO GLENUGIE ROAD AND TURN RIGHT INTO KINGS ROAD AND LEFT INTO ANDERSON ROAD INTO ANDERSON ROAD TAXI RANK AND RETURN BY THE SAME ROUTE TO WYBANK TAXI RANK. 8.3 FROM WYBANK TAXI RANK TURN RIGHT INTO DAHLIA DRIVE, RIGHT INTO ZAMOKUHLE ROAD AND TURN RIGHT INTO ROCK AND TURN RIGHT INTO WYBANK ROAD, RIGHT INTO MARIEVALE DRIVE AND TURN RIGHT INTO KRANTZVIEW ROAD AND TURN LEFT INTO EDWIN SWALES ROAD AND PROCEED INTO KLOOF LANDS ROAD AND LEFT INTO BUCKINGHAM ROAD AND LEFT INTO EMOLWENI ROAD AND RIGHT INTO DAN PIENAAR ROAD, LEFT INTO DOUGLAS ROAD AND TURN LEFT INTO KLOOF FALLS ROAD AND RIGHT INTO IMPANGELE ROAD, TURN LEFT INTO ABELIA ROAD AND RIGHT INTO CHURCH ROAD, PROCEED TO WILLINGDON AVENUE TURN RIGHT INTO PIONEER ROAD, PROCEED INTO OLD MAIN ROAD, AND TURN LEFT INTO VILLAGE ROAD LEFT INTO M13 AND TURN LEFT INTO OLD MAIN ROAD AND RIGHT INTO ANDERSON ROAD INTO ANDERSON TAXI RANK AND RETURN BY THE SAME ROUTE TO WYBANK TAXI RANK.



transport

Department:
Transport
Province of KwaZulu-Natal

GAZETTE

LGKZNG09-2019-MAY

REGION: ALL

12.9	2206OZ2206R400049196 - 9 WYEBANK AND WESTMEAD AND RETURN
	FROM WYEBANK TAXI RANK TURN RIGHT INTO FANNIN ROAD, PROCEED TO UMGABABA ROAD AND TURN BACK BY THE SAME ROAD AND TURN RIGHT INTO WYEBANK ROAD, PROCEED TO PIONEER ROAD, TURN LEFT INTO M13 AND RIGHT INTO RICHMOND ROAD, TURN RIGHT TO TRAFFORD ROAD, HILLCLIMB ROAD INTO GOODWOOD ROAD, PROCEED TO P.M.C. GROUP AND RETURN BY THE SAME ROUTE AND TURN RIGHT INTO HILLCLIMB ROAD, TURN LEFT INTO SUKUZA ROAD, TURN RIGHT INTO KYLAMI ROAD, TURN LEFT INTO CIRCUIT ROAD AND TURN LEFT INTO MALCOLM ROAD, TURN RIGHT INTO ALBERT ROAD, TURN LEFT INTO WESTMEAD ROAD AND TURN LEFT INTO RICHMOND ROAD, CROSS INTO OLD MAIN ROAD AND TURN RIGHT INTO ANDERSON ROAD INTO ANDERSON ROAD TAXI RANK AND RETURN TO WYEBANK ALONG THE SAME ROUTE.
12.10	2206OZ21004R00049197 - WYEBANK TO DURBAN AND RETURN.
	FROM MOLWENI TAXI RANK PROCEED BY WYBANK ROAD, TURN LEFT INTO GLAMIS ROAD, CROSS TO SANDER ROAD, TURN LEFT INTO CONVENTRY AVENUE, TURN RIGHT INTO SHEPSTONE ROAD, TURN LEFT INTO OLD MAIN ROAD, TURN RIGHT INTO STAPLETON ROAD, LEFT INTO M13 JOIN N3 TOWARDS DURBAN, LEFT INTO BEREA ROAD NORTH, PROCEED TO JOIN OLD DUTCH ROAD, RIGHT INTO MARKET ROAD, RIGHT INTO UNIVERSITY AVENUE, RIGHT INTO LANCERS LANE, RIGHT INTO WILLS ROAD AND RANK AT WILLS ROAD TAXI RANK. RETURN ALONG WARWICK AVENUE/MARKET ROAD, LEFT INTO WEST STREET, LEFT INTO RUSSEL STREET AND PROCEED DIRECTLY INTO WESTERN FREEWAY (N3) AND RETURN TO MOLWENI TAXI RANK ALONG THE SAME ROUTE IN THE OPPOSITE DIRECTION.
12.11	2206RK2206RK00047568 - 1. MOLWENI TO PINETOWN.
	FROM MOLWENI TAXI RANK TURN RIGHT TO INANDA ROAD AND PROCEED PASS WATERFALL TO HILLCREST THEN TURN LEFT TO OLD MAIN ROAD AND LEFT TO M13 PROCEED AND TURN LEFT INTO OLD MAIN ROAD AND TURN RIGHT TO ANDERSON RD. INTO ANDERSON RD. TAXI RANK AND RETURN TO MOLWENI.
12.12	2206RK2206RK00047569 - 2. MOLWENI TO NEW GERMANY.
	FROM MOLWENI TAXI RANK TURN RIGHT TO INANDA ROAD PROCEED TURN LEFT OLD MAIN RD. AND TURN LEFT TO M13 AND TURN LEFT TO OLD MAIN ROAD IN PINETOWN AND TURN LEFT TO GLENUGIE RD. AND THEN TURN RIGHT TO LAUTH ROAD AND TURN LEFT TO CROMPTON STREET AND THEN LEFT TO SHEPSTONE RD. TO NEW GERMANY AND TURN AROUND AND RETURN BY THE SAME ROUTE.
12.13	2206RK2206R400047571 - 3. MOLWENI TO WESTMEAD.
	FROM MOLWENI TAXI RANK TURN RIGHT TO INANDA RD. TURN LEFT OLD MAIN ROAD AND TURN LEFT TO M13 TURN RIGHT TO RICHMOND ROAD LEFT TO TRAFFORD ROAD LEFT TO ALEXANDER ROAD, LEFT ALEXANDER ROAD AND RETURN BY THE SAME ROUTE.



transport

Department:
Transport
Province of KwaZulu-Natal

GAZETTE


LGKZNG09-2019-MAY

REGION: ALL

1) Application Number: APP0111708	2) Gazette Number: LGKZNG09-2019-MAY
3) Applicant: MS KHUMALO ID NO. 5802085532087 Association: BERGVILLE TAXI ASSOCIATION	4) Applicant Address: PO BOX 397 BERGVILLE KWAZULU-NATAL 3350
5) Existing Licence Holder: NOT APPLICABLE ID NO. NOT APPLICABLE	6) Existing Licence Holder Address: NOT APPLICABLE
7) Type of application: NEW OPERATING LICENCE	8) Operating Licence Number: LKNKZN018381
9) Vehicle Type: MINIBUS	10) 1 X 15 (SEATED) + 0 (STANDING)
11) Region: UTHUKELA	
12.1	2100192202DH10047634 - BERGVILLE TO LADYSMITH FROM BERGVILLE STREET TAXI RANK, STRAIGHT WITH HIGH STREET, TURN LEFT INTO SHARRAT STREET, TURN RIGHT INTO TATHAM ROAD, TURN RIGHT INTO KINGSWAY, TURN RIGHT INTO P340, TURN INTO P30 TURN LEFT INTO P110, TURN RIGHT INTO N11-1, TURN LEFT INTO MURCHISON STREET, TURN RIGHT INTO KING STREET, TURN LEFT TO INTO LYLLEL STREET, TURN RIGHT INTO LADYSMITH TAXI RANK.

MUNICIPAL NOTICES • MUNISIPALE KENNISGEWINGS

MUNICIPAL NOTICE 62 OF 2019

**UMDONI MUNICIPALITY**

THE J.E.W.E.L OF THE SOUTH COAST

**2019/2020 PROMULGATION OF RESOLUTION LEVYING RATES AND TARIFFS
MUNICIPAL NOTICE NO: MN 214/2019**

In terms of Section 14 of Local Government: Municipal Property Rates Act, Act No 6 of 2004, the council hereby publishes an extract of the resolution adopted by it at the Council Meeting held in Scottburgh on the 29th May 2019, for information.

RESOLVED ON 2019/2020 FINAL BUDGET

- 1.1 That the Final Annual Capital and Operating Budgets of the municipality for the financial year 2019/2020 is tabled for adoption as set out in the following schedules;
 - a) Budgeted Financial Performance Summary by Revenue Source and Expenditure by Category ;
 - b) Budgeted Financial Performance - revenue and expenditure by municipal vote;
 - c) Budgeted Financial Performance - revenue and expenditure by GFS ;
 - d) Budgeted Capital Expenditure by vote, GFS classification and funding ; and
 - e) Budgeted Capital Expenditure by asset class
- 1.2 That the Final Tariff of Charges is tabled for adoption for the 2019/2020 financial year.
- 1.3 That the property rates randages and rebates have been reviewed ; are tabled as final for the 2019/2020 financial year
- 1.4 The A Schedule budget tables as presented are approved
- 1.5 The budget related policies and bylaws are tabled for adoption ;
- 1.6 Council notes the comments on the 2019/2020 draft budget from Provincial Treasury and other stakeholders .



UMDONI MUNICIPALITY

THE J.E.W.E.L OF THE SOUTH COAST

MUNICIPAL NOTICE NO: MN 214/2019

APPROVED 2019/2020 IDP, BUDGET, ASSESSMENT RATES AND TARIFF OF CHARGES

Notice is hereby given in terms of Chapter 5 of the Municipal Systems Act no 32 of 2000, Section 16 and Section 22 of the Municipal Finance Management Act, No.56 of 2003, read with Chapter 4 of the Local Government; Municipal Systems Act of 2000 as well as Section 14 of the Local Government; Municipal Property Rates Act that the Mayor of Umdoni Local Municipality, at the Council meeting held on 29th of May 2019, has approved the IDP, Budget, together with Rates Randages and Tariff of Charges, for the 2019/2020 financial year which will be effective from 1 July 2019:

A. OPERATING ESTIMATES OF INCOME AND EXPENDITURE FOR THE 2019/2020 FINANCIAL YEAR AS FOLLOWS:

	R
Total Income Estimate	356,676,451.00
Total Operating Expenditure Estimate	312,498,212.00

B. CAPITAL ESTIMATES FOR THE 2019/2020 FINANCIAL YEAR AS FOLLOWS:

	R
Total Capital Estimates	44,178,239.00

C. ASSESSED RATES RANDAGES FOR THE 2019/2020 FINANCIAL YEAR AS FOLLOWS:

Category	Randage
Residential	R 0.01044
Commercial / Business	R 0.01397
Industrial / Mining & Quarries	R 0.01397
Farms and Smallholdings (Agricultural)	R 0.00261
State Owned Property	To be rated on usage
Public Service Infrastructure	R 0.00261
Vacant Other	R 0.02603

D. DETERMINED THAT THE FOLLOWING REBATES WILL APPLY FOR THE 2019/2020 FINANCIAL YEAR AS FOLLOWS:

1. All Developed Residential Properties - The first R15,000 legislated and R60,000 as per council agreement on the market value of all developed residential properties will not be rated;
2. Vacant Property - The first R15,000 on the market value of all vacant properties not utilised for industrial or commercial purposes, will not be rated;

3. On application all Disabled Persons, Pensioners and new Indigent applicants who have been declared as such in terms of the Municipality's Property Rates and Indigent Policies – The first R 75,000 in terms of point 1 above and a further R 295,000 on the market value of the property will not be rated, closing **dates for applications was 30 April 2019**;
4. Medium to high density level developments will be granted a 4 % rebate on rates due for the financial year;
5. Fixed and final date for the annual payment of the Assessment Rates for the 2019/2020 financial year is Monday, **30th September 2019**, after which penalties, which shall be calculated at the lending rate as at 01 July of each year, will be levied. Should you wish to pay rates on an annual basis you will need to make application by **no later than 28 June 2019**. All ratepayers that have paid their 2019/2020 rates in full by **30th September 2019** and have no arrears will be granted a discount of 2.5% on rates due for the financial year.

E. DETERMINED THAT THE FOLLOWING ANNUAL REFUSE TARIFFS WILL APPLY FOR THE 2019/2020 FINANCIAL YEAR AS FOLLOWS:

1. **Domestic:** (per single family dwelling, including farms, flats, sectional titles, and residential complexes):

	Amount (excl. VAT)	VAT	Total (Incl. VAT)
(i) Over R75,000	R 744.43	R 111.66	R 856.09
(ii) Under R75,000	R 239.78	R 35.97	R 275.75

2. **Bed and Breakfasts:**

	Amount (excl. VAT)	VAT	Total (Incl. VAT)
(i) Basic room	R 744.43	R 111.66	R 856.09
(ii) Per room	R 227.61	R 34.14	R 261.75

3. **Caravan Parks** - To be incorporated into business entity and designated accordingly
4. **Hotels** - To be incorporated into business entity and designated accordingly
5. **Business Industries:** (includes boarding and old age establishments with central facilities)

	Amount (excl.VAT)	VAT	Total (Incl.VAT)
(i) Micro (0 - 4 bags per week)	R 1 483.86	R 222.58	R 1 706.44
(ii) Small (5 – 12 bags per week)	R 4 418.56	R 662.78	R 5 081.34
(iii) Medium (13 – 25 bags per week)	R 8 834.06	R 1 325.11	R 10 159.17
(iv) Large (26 - 45 bags per week)	R 12 793.67	R 1 919.05	R 14 712.72
(v) Macro 1 (46 – 85 bags per week)	R 22 557.94	R 3 383.69	R 25 941.63
(vi) Macro 2 (86 - 140 bags per week)	R 36 823.29	R 5 523.49	R 42 346.78
(vii) Macro 3 (141 - 200 bags per week)	R 53 784.05	R 8 067.61	R 61 851.65

(viii) Macro 4 (201 – 300 bags per week)	R 79 367.98	R 11 905.20	R 91 273.17
(ix) Macro 5 (301 – 400 bags per week)	R 104 248.92	R 15 637.34	R 119 886.26
(x) Macro 6 (401 – 500 bags per week)	R 128 280.24	R 19 242.04	R 147 522.28
(xi) Macro 7 (501 – 600 bags per week)	R 151 464.98	R 22 719.75	R 174 184.72
(xii) Macro 8 (601 – 700 bags per week)	R 173 801.55	R 26 070.23	R 199 871.79
(xiii) Macro 9 (701 – 800 bags per week)	R 195 291.31	R 29 293.70	R 224 585.00
(xiv) Macro 10 (800+ bags per week)	R 215 931.91	R 32 389.79	R 248 321.70

6. **Sports and recreation clubs, schools, welfare organizations:**

	Amount (excl.VAT)	VAT	Total (Incl.VAT)
(i) Organizations	R 1 231.64	R 184.75	R 1 416.39

7. **Vacant Sites Including farms:** (Irrespective of zoning or size in terms of the valuation roll)

Amount (excl.VAT)	VAT	Total (Incl.VAT)
R 258.87	R 38.83	R 297.70

The detailed IDP, capital and operating budgets and the tariff of charges to be imposed for the 2019/2020 financial year as well as all budget-related policies and by-laws will be made available to the members of the public at the following premises (during office hours from 07h30 until 16h00 weekdays):

- Umdoni Municipal Offices, Cnr Williamson & Bram Fischer Street, Scottburgh as well as on the website
- All Umdoni municipal libraries


 Dr. VP Tsako
 MUNICIPAL MANAGER

MUNICIPAL NOTICE 63 OF 2019**KWADUKUZA MUNICIPALITY****LEVYING OF RATES 2019/2020****Notification in terms of Section 14 of the Local Government Municipality Property Rates Act No. 6 of 2004****Determination of rates**

In terms of the Final Rates Policy 2019/20, the Municipality may levy different rates for different categories of properties. The rating structure for 2019/20 financial year is proposed as follows:

0.800 cents in the Rand on the market value in respect of residential properties (including bed and breakfast establishments consisting of three bedrooms or less), and property categories not stated hereunder.

0.877 cents in the Rand on the market value in respect of residential properties used for commercial purposes (including bed and breakfast establishments comprising more than 3 bedrooms, apartment and villa establishments, and guesthouses of up to six rooms).

0.201 cents in the Rand on the market value in respect of agricultural properties and public service infrastructure properties.

2.475 cents in the Rand on the market value in respect of industrial, business and commercial properties, vacant properties, public benefit organisations, properties owned by an organ of state and used for public service purposes, and properties used for worship.

2.240 cents in the Rand on the market value in respect of guesthouses of more than 6 rooms.

An additional 0.36 cents in the Rand on the market value in respect of commercial properties situated within the Special Rating Area as designated by Council

That, in respect of improved residential properties, in addition to the statutory reduction of R15 000, a further reduction of R85 000 is approved for property values exceeding R130 000. Persons owning improved residential property with a rateable value of R130 000 and below will be not be liable for the payment of rates.

That improved residential property with a rateable value of R130 000 and below, owned by registered indigent beneficiaries be exempt from the calculation of rates.

That the first R50 000 of all vacant residential properties owned by registered indigent beneficiaries be exempt from the calculation of rates

The first 30% of all Public Service Infrastructure (PSI) properties be exempt from the calculation of rates.

Exemptions, rebates and reductions

In terms of qualifying criteria set out in the rates policy of the Council, the 2019/20 rates be subject to the following exemptions, rebates and reductions:

A general rebate, applicable in the 2019/20 financial year only, in respect of all categories of properties, excluding properties in receipt of developers' rebates: 6%

The following shall apply after deduction of the general rebate:

Pensioners and Disability Grantees rebates:

Applicants under the age of 65 years - 25%
Applicants between 65 and 75 years - 30%
Applicants older than 75 years - 35%

Agricultural properties: 50%

Rebate: child headed households: 100%

Excluded Services Rebate: 15%

Places of worship: 100%

Public benefit organizations: 100%

Land reform beneficiaries: 100%

State land: 100%

Commercial Developers incentives:

100% rebate	-	Year 1
90% rebate	-	Year 2
80% rebate	-	Year 3
70% rebate	-	Year 4
60% rebate	-	Year 5
No Incentive	-	From year 6 onwards

Please note general rebate not applicable to commercial developers.

Residential Developers incentives, applicable only in respect of existing service level agreements:

100% rebate	-	Year 1
100% rebate	-	Year 2
90% rebate	-	Year 3
80% rebate	-	Year 4
70% rebate	-	Year 5
60% rebate	-	Year 6
50% rebate	-	Year 7
No Incentive	-	From year 8 onwards

Please note general rebate not applicable.

90% rebate in respect of the following PSI properties (phasing out of rates):

National, provincial or other public roads on which goods, services or labour move across a municipal boundary;

Water or sewer pipes, ducts or other conduits, dams, water supply reservoirs, water treatment plants or water pumps forming part of a water or sewer; an

Date of operation of determination of rates

That this determination comes into operation on 01 July 2019.

Final date for payment of rates:

Annual payment of rates: That the final date for the payment of annual rates be fixed at 30 September 2019. Interest and administration charges will be raised in terms of Council's Credit Control & Debt Collection Policy and Tariff of Charges. Any capital rates outstanding as at 29 November 2019 will be subject to an administration charge of 10% as stipulated in Council's Credit Control Policy and Tariff of Charges.

Monthly rates payments: That rates may be paid in 11 (eleven) equal instalments with the first instalment payable on or before the last municipal working day of August 2019. Thereafter each monthly instalment must be paid on or before the last working day of each month and provided that interest will accrue at 15.5% per annum in terms of Council's Credit Control & Debt Collection Policy and Tariff of Charges if an instalment is not paid by the last working day of the month. Any capital rates outstanding as at 30 June 2020 will be subject to an administration charge of 10% as stipulated in Council's Credit Control & Debt Collection Policy and Tariff of Charges.

Council will by special arrangement with individual property owners agree that rates be paid annually. Application to pay rates on an annual basis must be completed by 15 July 2019.

N J Mdakane

Municipal Manager

Municipal Offices

14 Albert Luthuli Street

P O Box 72

Kwadukuza

4450

MUNICIPAL NOTICE 64 OF 2019

**UMDONI MUNICIPALITY****MUNICIPAL PROPERTY RATES BY-LAW**

Umdoni Municipality hereby, in terms of section 6 of the Local Government: Municipal Property Rates Act, 2004, has by way of Council Resolution no C.11.5/MAY-19 adopted the Municipality's Property Rates By-law set out hereunder.

PREAMBLE

WHEREAS section 229(1) of the Constitution requires a municipality to impose rates on property and surcharges on fees for the services provided by or on behalf of the municipality.

AND WHEREAS section 13 of the Municipal Systems Act read with section 162 of the Constitution require a municipality to promulgate municipal by-laws by publishing them in the gazette of the relevant province.

AND WHEREAS section 6 of the Local Government: Municipal Property Rates Act, 2004 requires a municipality to adopt by-laws to give effect to the implementation of its property rates policy; the by-laws may differentiate between the different categories of properties and different categories of owners of properties liable for the payment of rates;

NOW THEREFORE BE IT ENACTED by the Council of the Umdoni Municipality, as follows:

1. DEFINITIONS

In this by-law, any word or expression to which a meaning has been assigned in the Local Government: Municipal Property Rates Act, 2004 (Act No. 6 of 2004), shall bear the same meaning unless the context indicates otherwise.

'Municipality' means Umdoni Municipality

'Property Rates Act' means the Local Government: Municipal Property Rates Act, 2004 (Act No 6 of 2004);

'Rates Policy' means the policy on the levying of rates on rateable properties of the (name of municipality), contemplated in chapter 2 of the Municipal Property Rates Act.

2. OBJECTS

The object of this by-law is to give effect to the implementation of the Rates Policy as contemplated in section 6 of the Municipal Property Rates Act.

3. ADOPTION AND IMPLEMENTATION OF RATES POLICY

- 3.1. The Municipality shall adopt and implement its Rates Policy consistent with the Municipal Property Rates Act on the levying of rates on rateable property within the jurisdiction of the municipality; and
- 3.2. The Municipality shall not be entitled to levy rates other than in terms of its Rates Policy.

4. CONTENTS OF A RATE POLICY

The Rates Policy shall, *inter alia*:

- 4.1. Apply to all rates levied by the Municipality pursuant to the adoption of its Annual Budget;
- 4.2. Comply with the requirements for:
 - 4.2.1. the adoption and contents of a rates policy specified in section 3 of the Act;
 - 4.2.2. the process of community participation specified in section 4 of the Act; and
 - 4.2.3. the annual review of a Rates Policy specified in section 5 of the Act.
- 4.3. Provide for principles, criteria and implementation measures that are consistent with the Municipal Property Rates Act for the levying of rates which the Council may adopt; and
- 4.4. Provide for enforcement mechanisms that are consistent with the Municipal Property Rates Act and the Local Government: Municipal Systems Act, 2000 (Act No. 32 of 2000).

5. ENFORCEMENT OF THE RATES POLICY

The Municipality's Rates Policy shall be enforced through the Credit Control and Debt Collection Policy and any further enforcement mechanisms stipulated in the Act and the Municipality's Rates Policy.

6. SHORT TITLE AND COMMENCEMENT


This By-law is called the Municipal Property Rates By-law, and takes effect on 1 July 2019.

Date of adoption: 2019/20 By-law

The Council of the Umdoni Local Municipality resolves to adopt the following as the official Municipal Property Rates By-Law of the Umdoni Local Municipality.

This Policy has been considered and approved by the Council of the Umdoni Local Municipality as follows:

- Resolution No: C.11.5/MAY-19
- Approval Date: 29 May 2019

APPROVED:

Dr V P Tsako
Municipal Manager

MUNICIPAL NOTICE 65 OF 2019

**UMDONI MUNICIPALITY****TARIFF BY-LAW****1. Preamble**

- (1) Section 229(1) of the Constitution authorises a municipality to impose:
 - (a) rates on property and surcharges on fees for services provided by or on behalf of the municipality; and
 - (b) if authorised by national legislation, other taxes, levies and duties
- (2) In terms of section 75A of the Systems Act a municipality may:
 - (a) levy and recover fees, charges or tariffs in respect of any function or service of the municipality; and
 - (b) recover collection charges and interest on any outstanding amount.
- (3) In terms of section 74(1) of the Systems Act, a municipal council must adopt and implement a tariff policy on the levying of fees for a municipal service provided by the municipality or by way of service delivery agreements and which complies with the provisions of the Systems Act, the Local Government: Municipal Finance Management Act, 53 of 2003 and any other applicable legislation.
- (4) In terms of section 75(1) of the Systems Act, a municipal council must adopt by-laws to give effect to the implementation and enforcement of its tariff policy.
- (5) In terms of section 75(2) of the Systems Act, by-laws adopted in terms of subsection 75(1) may differentiate between different categories of users, debtors, service providers, services, service standards and geographical areas as long as such differentiation does not amount to unfair discrimination.

2. Interpretation

In this By-Law, the English text prevails in the event of any conflict with the Afrikaans or Xhosa texts, and, unless the context otherwise indicates—

"Municipality" means the Umdoni Municipality;

"Municipality's tariff policy" means a tariff policy adopted by the Municipality in terms of this By-Law;

"Constitution" means the Constitution of the Republic of South Africa;

"Credit Control and Debt Collection By-Law and Policy" means the Municipality's Credit Control and Debt Collection By-Law and Policy as required by sections 96(b), 97 and 98 of the Systems Act;

"Systems Act" means the Local Government: Municipal Systems Act, 32 of 2000;

"tariff" means fees, charges, or any other tariffs levied by the Municipality in respect of any function or service provided by the Municipality, excluding rates levied by the Municipality in terms of the Local Government: Municipal Property Rates Act, 6 of 2004.

3. Adoption and implementation of tariff policy

- (1) The Municipality shall adopt and implement a tariff policy on the levying of fees for a municipal service provided by the municipality or by way of service delivery agreements which complies with the provisions of the Systems Act, the Local Government: Municipal Finance Management Act, 53 of 2003 and any other applicable legislation.
- (2) The Municipality shall not be entitled to impose tariffs other than in terms of a valid tariff policy.

4. Contents of tariff policy

The Municipality's tariff policy shall, inter alia:

- (1) apply to all tariffs imposed by the Municipality pursuant to the adoption of the Municipality's annual budget;
- (2) reflect the principles referred to in section 74(2) of the Systems Act and specify any further principles for the imposition of tariffs which the Municipality may wish to adopt;
- (3) specify the manner in which the principles referred to in section 4(2) are to be implemented in terms of the tariff policy;
- (4) specify the basis of differentiation, if any, for tariff purposes between different categories of users, debtors, service providers, services, service standards and geographical areas as long as such differentiation does not amount to unfair discrimination;

- (5) include such further enforcement mechanisms, if any, as the Municipality may wish to impose in addition to those contained in the Credit Control and Debt Collection By-Law and Policy.

5. Enforcement of tariff policy

The Municipality's tariff policy shall be enforced through the Credit Control and Debt Collection By-Law and Policy and any further enforcement mechanisms stipulated in the Municipality's tariff policy.

6. Operative date

This By-Law shall take effect on 1 July 2019

Date of adoption: 2019/2020 By-law

The Council of the Umdoni Local Municipality resolves to adopt the following as the official Tariff By-Law of the Umdoni Local Municipality.

This Policy has been considered and approved by the Council of the Umdoni Local Municipality as follows:

- Resolution No: C.11.5/MAY-19
- Approval Date: 29 MAY 2019

APPROVED:

Dr V P Tsako
Municipal Manager

MUNICIPAL NOTICE 66 OF 2019

**UMDONI LOCAL MUNICIPALITY****CREDIT CONTROL & DEBT COLLECTION BY-LAW**

To give effect to the implementation of the Umdoni Municipality's Credit Control & Debt Collection Policy and to provide for matters incidental thereto.

1 Preamble

- 1.1 Section 229(1)(a) of the Constitution authorises a municipality to impose rates on property and surcharges on fees for services provided by or on behalf of the municipality.
- 1.2 In terms of section 98 of the Local Government: Municipal Systems Act a municipality must adopt by-laws to give effect to its credit control and debt collection policy, its implementation and enforcement.

BE IT THEREFORE ENACTED by the Council of the Umdoni Municipality, as follows:

2 Definitions

- 2.1 In this by-law any word or expression to which a meaning has been assigned in the Local Government: Municipal Systems Act, 2004 (Act 6 of 2004) shall bear the same meaning and unless the context indicates otherwise –
 - 2.1.1 "Act" means the Local Government: Municipal Systems Act, 2004 (No.6 of 2004);
 - 2.1.2 "Council" means the Council of the Umdoni Municipality; and
 - 2.1.3 "rate" or "rates" means a municipal rate on property as envisaged in section 229 of the Constitution of the Republic of South Africa

3 Adoption and implementation of the credit control & debt collection policy

- 3.1 The Council shall adopt and implement a credit control and debt collection policy consistent with the Act to provide for credit control procedures and mechanisms and debt collection procedures and mechanisms, the contents of which shall be in compliance with section 97 of the Act.
- 3.2 Umdoni Municipality shall not be entitled to implement credit control and debt collection procedures and mechanisms other than in terms of its credit control and debt collection policy.

4 Contents of the credit control and debt collection policy

4.1 The credit control and debt collection policy must provide for-

- 4.1.1 credit control procedures and mechanisms;
- 4.1.2 debt collection procedures and mechanisms;
- 4.1.3 provision for indigent debtors that is consistent with the Council's rates and tariff policies, its indigent policy and any national policy on indigents;
- 4.1.4 realistic targets consistent with –
 - 4.1.4.1 general recognized accounting practices and collection ratios, and
 - 4.1.4.2 the estimates of income set in the budget less an acceptable provision for bad debts;
- 4.1.5 interest on arrears, where appropriate;
- 4.1.6 extensions of time for payment of accounts;
- 4.1.7 termination of services or the restriction of the provision of services when payments are in arrears;
- 4.1.8 matters relating to unauthorized consumption of services, theft and damages; and
- 4.1.9 any other matters that may be prescribed by regulation in terms of section 104 of the Act.
- 4.2 A credit control and debt collection policy may differentiate between different categories of ratepayers, users of services, debtors, taxes, services, service standards and other matters as long as the differentiation does not amount to unfair discrimination.

5 Enforcement of credit control and debt collection policy

The Council's credit control and debt collection policy shall be enforced through these bylaws read with any applicable legislation dealing with credit control and debt collection.

6 Short title and commencement

This by-law is the Credit Control and Debt Collection Policy By-law adopted by Council on **29 May 2019 and effective from 1 July 2019**

Date of adoption: 2019/20 By-law

The Council of the Umdoni Local Municipality resolves to adopt the following as the official Credit Control & Debt Collection By-law of the Umdoni Local Municipality.

This Policy has been considered and approved by the Council of the Umdoni Local Municipality as follows:

- Resolution No: C.11.5/MAY-19
- Approval Date: 29 May 2019

APPROVED:

Dr V P Tsako
Municipal Manager

MUNICIPAL NOTICE 67 OF 2019
JOZINI LOCAL MUNICIPALITY



**RESOLUTION LEVYING PROPERTY RATES FOR THE
FINANCIAL YEAR 1 JULY 2019 TO 30 JUNE 2020**

Notices is hereby given in terms of **section 14(1) and (2)** of the **Local Government Municipal Property Rates Act No. 6 of 2004**, the Council of Jozini Municipality at its meeting held on 29/05/2019 resolved to determine the rates payable on all rateable property within the area of Jozini Municipality for the financial year **1 July 2019 to 30 June 2020** as follows:

The Final Property rates tariffs & Rebates that will be applicable in the 2019/2020 financial year are as per the Council's Municipal Property rates *tariffs* as follows:

FINAL MUNICIPAL PROPERTY RATES TARIFFS				
	Old Tariff	Rebates	New Tariff	Rebates
Agriculture (Bona fide farmers)	0.00280	25%	0.00211	25%
Commercial and Industrial	0.01679	0%	0.01263	0%
Commercial Tourism Properties	0.0159	0%	0.01196	0%
Mining Property	0.01679	0%	0.01263	0%
Municipal property	0.00	0%	0.00	0%
Public Benefit Organization	0.00	0%	0.00	0%
Public Service Infrastructure	0.00280	30%	0.00211	30%
Public Service Property	0.013432	0%	0.01010	0%
Residential	0.01119	0%	0.00841	0%
Rural Communal Land	0.00280	0%	0.00211	0%
State Owned Properties	0.013432	0%	0.01010	0%

A reduction in the value of residential properties for rating purposes will apply at R 100, 000. The municipality will in terms of the Property Rates Policy consider rebates on certain categories of owners of properties namely Pensioners, disabled and retiree and certain use of categories which include non-profit organizations. Formal Applications that comply with the criteria stipulated in the Property Rates Policy must be submitted.

Full details of the Council resolution and rebates, reductions and exclusions specific to each category of owners of properties or owners of a specific category of properties as determined through criteria in the municipality's rates policy are available for inspection on the municipality's offices, website (www.jozini.gov.za) and library.

NAME: MR L.B MPONTSHANE
DESIGNATION: ACTING MUNICIPAL MANAGER
BOTTOM TOWN, CIRCLE STREET, JOZINI 3969

JOZINI MUNICIPALITY PROPERTY RATES BY-LAW

Date of implementation: 1 July

The **By-law** gives effect to the implementation of the Jozini Municipality's Property Rates Policy and to provide for matters incidental thereto.

Preamble

Whereas section 229(1) of the Constitution requires a municipality to impose rates on property and surcharges on fees for the services provided by or on behalf of the municipality.

AND WHEREAS section 13 of the Municipal Systems Act read with section 162 of the Constitution require a municipality to promulgate municipal by-laws by publishing them in the gazette of the relevant province.

AND WHEREAS section 6 of the Local Government Municipal Property Rates Act of 2004 as amended, requires a municipality to adopt bylaws to give effect to the implementation of its property rates policy; the bylaws may differentiate between different categories of properties and different categories of owners of properties liable for the payment of rates.

NOW THEREFOR BE IT ENACTED by the Council of the Jozini Municipality as follows:

1. Definitions

In this By-law any word or expression to which a meaning has been assigned in the Local Government Municipal Property Rates Act No 6 of 2004 shall bear the same meaning and unless the context indicates otherwise

"Municipality" means the Jozini municipality;

"Property Rates Act" means the Local Government Municipal Property Rates Act No 6 of 2004;

"Council" means the Council of the Jozini Municipality; and

"Rates Policy" means the policy on the levying of rates on rateable properties of the Jozini municipality contemplated in chapter 2 of the Municipal Property Rates Act.

2. Objects

The object of this by-law is to give effect to the implementation of the Rates Policy as contemplated in section 6 of the Municipal Property Rates Act

3. Adoption and implementation of a Property Rates Policy

3.1 The Municipality shall adopt and implement its rates policy consistent with the Act on the levying of rates on rateable property within the jurisdiction of the Municipality

3.2 The Municipality shall not be entitled to levy rates other than in terms of its rates policy

4. Contents of Rates Policy

The Rates Policy shall inter alia:

4.1 Apply to all rates levied by the Municipality pursuant to the adoption of its Annual Budget;

4.2 Comply with the requirements for;

4.2.1 the adoption and contents of a rates policy specified in section 3 of the Act;

4.2.2 the process of community participation specified in section 4 of the Act; and

4.2.3 the annual review of a Rates Policy specified in section 5 of the Act

4.3 Provide for principles, criteria and implementation measures that are consistent with the Act for the levying of rates which the Council may adopt; and

4.4 Provide for enforcement mechanisms, that are consistent with the Act and the Local Government Municipal Systems Act of 2000.

5 Enforcement of the Rates Policy

The Municipality's Rates Policy shall be enforced through the provision of the Local Government Municipal Finance Management Act 56 of 2003, the Credit Control and Debt Collection Policy and any further enforcement mechanisms stipulated in the Act and the Municipality's Rates Policy.

6 Short title and commencement date

This By-law is called the Municipal Property Rates By-law and takes effect on 1 July.

MUNICIPAL NOTICE 68 OF 2019**ENDUMENI MUNICIPALITY****ASSESSMENT OF GENERAL RATES FOR 2019/2020**

Notice is hereby given in terms of Section 14 of the Local Government Municipal Property Rates Act No. 6 of 2004, that by resolution taken on 31 May 2019, the Council of Endumeni Municipality has resolved to determine the rates payable on all rateable property within the area of Endumeni Municipality for the financial year 1 July 2019 to 30 June 2020 as the following cents in the rand on the market value of the property as stated in the valuation roll:

CATEGORY DESCRIPTION	RANDAGE
Agriculture properties	0.4200c/R
Business and Commercial properties	4.4400c/R
Cemetery (Private)	-
Industrial properties	4.4500c/R
Mining Properties	4.4400c/R
Municipal Properties	-
Public Service Purposes	5.0500c/R
Public Benefits Organizations	-
Public Service Infrastructure	0.4200c/R
Residential Properties	1.6900c/R
Vacant properties	10.1900c/R
Public Worship	-

GENERAL

1. All rebates, reductions and exemptions be approved as stipulated in the 2019/2020 Rates Policy as adopted by Council.
2. The above rebates are conditional and will be forfeited if the rates are not paid within sixty (60) days of date of issue of account.
3. Any property rates that are not paid on the due date will be subject to interest at the rate of 1% per month or part thereof.
4. A collection fee of 10% will be raised on amounts outstanding for longer than 120 days.
5. Any rates remaining unpaid longer than five (5) months will be subject to legal action to recover the arrear amount in accordance with the Councils Credit Control and Debt Collection Bylaws.
6. In accordance with Section 26(1)(a) of the Municipal Property Rates Act No 6 of 2004, the property rate accruing as in accordance with the above shall be payable in twelve (12) monthly instalments within 30 days of date of issue of account, unless arranged otherwise with Council.
7. Council approve a 10% discount on all rates accounts for 2019/2020 financial year paid in full by end of business on 15 August 2019, subject thereto that rates, penalties and interest on rates for prior years are also paid in full.

8. The aforementioned 10% discount shall, in terms of Section 26(1)(b) of the Municipal Property Rates Act No 6 of 2004, only be granted to owners of immovable property who had entered into written agreement with the Council for payment of the full amount of rates due for the 2019/2020 financial year before or on 15 August 2019, provided that any owner of immovable property who does not abide by the written agreement so entered into, shall forfeit all rebates, reductions and exemptions granted.
9. The date on which the notice was first displayed on the Municipal Notice Boards is 5 June 2019.
10. This notice as well as the approved 2019/2020 Rates Policy is also available on the Endumeni Municipality's website www.endumeni.gov.za

V. M. KUBEKA
ACTING MUNICIPAL MANAGER

Notice No. 51/2019

MUNISIPALE KENNISGEWING 68 VAN 2019**MUNISIPALITEIT ENDUMENI****VASSTELLING VAN ALGEMENE BELASTINGS VIR 2019/2020**

Kennis geskied hiermee ingevolge Artikel 14 van die Wet op Plaaslike Regering: Munisipale Eiendomsbelasting nr 6 van 2004 dat ingevolge 'n raadsbesluit geneem op 31 Mei 2019, die Raad van die Munisipaliteit Endumeni bepaal het dat belasting betaalbaar op alle belasbare eiendomme binne die Endumeni Munisipale gebied vir die finansiële jaar 1 Julie 2019 tot 30 Junie 2020 met die volgende sent in die rand op die markwaarde van die eiendom soos in die Waardasierol vermeld, vasgestel word:

BESKRYWING VAN KATEGORIE	SENT PER RAND OP MARKWAARDE
Landboueiendomme	0.4200c/R
Besigheids en Kommersiële Eiendomme	4.4400c/R
Begraafplaas (Privaat)	-
Nywerheidseiendomme	4.4500c/R
Mynbou eiendomme	4.4400c/R
Munisipale eiendomme	-
Openbare Diensdoeleindes	5.0500c/R
Organisasies van Openbare Belang	-
Openbare Diens Infrastruktuur	0.4200c/R
Residensiële Eiendomme	1.6900c/R
Vakante Eiendomme	10.1900c/R
Openbare Godsdiensdoeleindes	-

ALGEMEEN

1. Alle kortings, verminderings en vrystellings word goedgekeur soos in die Raad se aanvaarde Belastingsbeleid vir 2019/2020 vervat.
2. Die kortings is voorwaardelik en sal verbeur word indien belasting nie binne sestig (60) dae vanaf uitreiking van die rekening betaal word nie.
3. Enige eiendomsbelasting wat nie op die vasgestelde datum betaal is nie sal onderhewig wees aan 'n rentekoers van 1% per maand of gedeelte daarvan.
4. 'n Invorderingsfooie van 10% sal gehef word op bedrae uitstaande vir langer as 120 dae.
5. Enige belasting uitstaande vir langer as vyf (5) maande sal onderhewig wees aan regsaksie om die agterstallige bedrag te verhaal ingevolge die Raad se Kredietbeheer en Skuldinvorderingsverordeninge.
6. Ingevolge Artikel 26(1)(a) van die Wet op Plaaslike Regering: Munisipale Eiendomsbelasting nr 6 van 2004 is die eiendomsbelasting wat voortspruit uit die tariewe soos hierbo vermeld, betaalbaar in twaalf (12) maandelikse paaielemente binne 30 dae vanaf datum van rekening, tensy andersins met die Raad ooreengekom.
7. Die Raad keur 'n 10% korting goed op alle belastingrekeninge vir die 2019/2020 finansiële jaar wat ten volle teen die einde van besigheid op 15 Augustus 2019 vereffen word, onderhewig daaraan dat belasting, boetes en rente vir vorige jare ook ten volle betaal word.

8. Die voormelde 10% korting sal, ingevolge Artikel 26(1)(b) van die Wet op Plaaslike Regering: Munisipale Eiendomsbelasting nr 6 van 2004, slegs toegestaan word aan eenaars van onroerende eiendom wie 'n skriftelike ooreenkoms met die Munisipaliteit aangaan om die volle belasting verskuldig vir die 2019/2020 finansiële jaar voor of op 15 Augustus 2019 te betaal, onderhewig daaraan dat enige eienaar van onroerende eiendom wie nie sodanige geskrewe ooreenkoms gestand doen nie alle kortings, afslag en vrystellings toegestaan, sal verbeur.
9. Die datum waarop die bepaling van belasting in werking tree is 1 Julie 2019.
10. Die datum waarop hierdie kennisgewing op die Munisipale Kennisgewingbord verskyn het is 5 Junie 2019.
11. Hierdie kennisgewing, asook die goedgekeurde 2019/2020 Belastingsbeleid is beskikbaar op die Munisipaliteit Endumeni se webwerf www.endumeni.gov.za

V. M. KUBEKA
WAARNEMENDE MUNISIPALE BESTUURDER

Kennisgewing nr 51/2019

UMASIPALA ENDUMENI

ISKANEKISO SAMA-RATES KA 2019/2020

Niyaziswa ukuthi ngokweSigaba 14 Somthetho Womtelo Wezindawo ZikaMasipala No. 6 ka 2004, ngokwe Sinqumo esathathwa ngo 31 Unhlaba 2019, Umkhandlu ka Masipala Endumeni usunqume ukuthi imali ezokhokhwa ngama intela ku Masipala Endumeni kunyaka wezimali 1 Untulikazi 2019 kuya ku 30 Unhlangulana 2020 yilamasenti erandini ngokubiza kwendawo ngokomqulu wokuhlolwa kwayo:

UKUCHAZWA KWENDAWA	ERANDI
Izindawo zolimo ezilinywayo	0.4200c/R
Izindawo zamabhizinisi	4.4400c/R
Amangcwaba (Abazimele)	-
Izindawo Zamafermu	4.4500c/R
Izindawo Zezimayini	4.4400c/R
Izindawo Zikamasipala	-
Izindawo Zokusiza Umphakathi	5.0500c/R
Izindawo zezinhlangano zomphakathi	-
Izindawo Zezingqalasizinda Zomphakathi	0.4200c/R
Izindawo zokuhlala	1.6900c/R
Izindawo Ezingenamuntu	10.1900c/R
Izindawo Zokukhonza Zomphakathi	-

OKUWUJENENE

1. Izaphulelo, izinciphiso noshwele kolandela Imigomo yentela ka 2019/2020 njengokuphasiswa uMkhandlu.
2. Izaphulelo ezingenhla zinemigomo futhi uyozihlalekelwa uma intela engakakhokhwa kungakapheli zinsuku ezingu-60 kuphume i-akhawunti.
3. Intela ingakhokhelwa ngosuku olufanele ayokhokha intela ka 1% ngenyanga noma ingxenywe yayo.
4. Imali yokuqoqa engu 10% iyokhokhiswa kwabakweleta ngaphezu kwezinsuku ezingu 120.
5. Uma ungakhokhi kwaze kwaphela izinyanga ezingu 5 uyothathelelwa izinyawo zomthetho ngokwemigomo yoMkhandlu yokuqoqa izikweletu.
6. NgokweSigaba 26(1)(a) Somthetho Womtelo Wezindawo ZikaMasipala No. 6 ka 2004, intela endawo ngokwalomthetho kofanele ikhokhwe ngezitolimente ezingu 12 ngenyanga kungakapheli izinsuku ezingu 30 kuphume i-akhawunti, noma-ke uze uhlele ngokunye noMkhandlu.

7. uMkhandlu uphasise isaphulela esingu 10% kuwowonke ama-akhawunti intela onyaka wezimali 2019/2020 akhokhwe ngokugcwele ngomhlaka 15 Uncwaba 2019, uma nje kuphela amarates, izinhlawulo kanye nentela kumarates yeminyaka edlule nawo akhokhelwe ngokugcwele.
8. Lesisaphulelo esingu 15% esesishiwo, NgokweSigaba 26(1)(b) Somthetho Womtelo Wezindawo ZikaMasipala No. 6 ka 2004, siyonikezwa kuphela kulabo banikazi bezindawo abanesivumelwano noMkhandlu esibhalwe phansi sokukhokha ngokugcwele intela yonyaka wezimali 2019/2020 ngaphambi noma ngomhlaka 15 Uncwaba 2019, niyaqwashiswa ukuthi noma umuphi umnikazi wendawo ophula isivumelwano esibhaliwe ayesenzile, uyohluthwa zonke izaphulelo, izinciphiso kanye noshwele abenikezwe bona.
9. Lesisaziso sabekwa ebhodini yezasiso kwaMasipala ngo 5 Unhlanguvana 2019.
10. Iyatholakala kuwebsite kaMasipala: www.endumeni.gov.za

V. M. KUBEKA

Esaziso Esingunombolo 51/2019

IMENENJA KAMASIPALA EBAMBELE

MUNICIPAL NOTICE 69 OF 2019

**UMDONI MUNICIPALITY****TARIFF BY-LAW****1. Preamble**

- (1) Section 229(1) of the Constitution authorises a municipality to impose:
 - (a) rates on property and surcharges on fees for services provided by or on behalf of the municipality; and
 - (b) if authorised by national legislation, other taxes, levies and duties
- (2) In terms of section 75A of the Systems Act a municipality may:
 - (a) levy and recover fees, charges or tariffs in respect of any function or service of the municipality; and
 - (b) recover collection charges and interest on any outstanding amount.
- (3) In terms of section 74(1) of the Systems Act, a municipal council must adopt and implement a tariff policy on the levying of fees for a municipal service provided by the municipality or by way of service delivery agreements and which complies with the provisions of the Systems Act, the Local Government: Municipal Finance Management Act, 53 of 2003 and any other applicable legislation.
- (4) In terms of section 75(1) of the Systems Act, a municipal council must adopt by-laws to give effect to the implementation and enforcement of its tariff policy.
- (5) In terms of section 75(2) of the Systems Act, by-laws adopted in terms of subsection 75(1) may differentiate between different categories of users, debtors, service providers, services, service standards and geographical areas as long as such differentiation does not amount to unfair discrimination.

2. Interpretation

In this By-Law, the English text prevails in the event of any conflict with the Afrikaans or Xhosa texts, and, unless the context otherwise indicates—

"Municipality" means the Umdoni Municipality;

"Municipality's tariff policy" means a tariff policy adopted by the Municipality in terms of this By-Law;

"Constitution" means the Constitution of the Republic of South Africa;

"Credit Control and Debt Collection By-Law and Policy" means the Municipality's Credit Control and Debt Collection By-Law and Policy as required by sections 96(b), 97 and 98 of the Systems Act;

"Systems Act" means the Local Government: Municipal Systems Act, 32 of 2000;

"tariff" means fees, charges, or any other tariffs levied by the Municipality in respect of any function or service provided by the Municipality, excluding rates levied by the Municipality in terms of the Local Government: Municipal Property Rates Act, 6 of 2004.

3. Adoption and implementation of tariff policy

- (1) The Municipality shall adopt and implement a tariff policy on the levying of fees for a municipal service provided by the municipality or by way of service delivery agreements which complies with the provisions of the Systems Act, the Local Government: Municipal Finance Management Act, 53 of 2003 and any other applicable legislation.
- (2) The Municipality shall not be entitled to impose tariffs other than in terms of a valid tariff policy.

4. Contents of tariff policy

The Municipality's tariff policy shall, inter alia:

- (1) apply to all tariffs imposed by the Municipality pursuant to the adoption of the Municipality's annual budget;
- (2) reflect the principles referred to in section 74(2) of the Systems Act and specify any further principles for the imposition of tariffs which the Municipality may wish to adopt;
- (3) specify the manner in which the principles referred to in section 4(2) are to be implemented in terms of the tariff policy;
- (4) specify the basis of differentiation, if any, for tariff purposes between different categories of users, debtors, service providers, services, service standards and geographical areas as long as such differentiation does not amount to unfair discrimination;

- (5) include such further enforcement mechanisms, if any, as the Municipality may wish to impose in addition to those contained in the Credit Control and Debt Collection By-Law and Policy.

5. Enforcement of tariff policy

The Municipality's tariff policy shall be enforced through the Credit Control and Debt Collection By-Law and Policy and any further enforcement mechanisms stipulated in the Municipality's tariff policy.

6. Operative date

This By-Law shall take effect on 1 July 2019

Date of adoption: 2019/2020 By-law

The Council of the Umdoni Local Municipality resolves to adopt the following as the official Tariff By-Law of the Umdoni Local Municipality.

This Policy has been considered and approved by the Council of the Umdoni Local Municipality as follows:

- Resolution No: C.11.5/MAY-19
- Approval Date: 29 MAY 2019

APPROVED:

Dr V P Tsako
Municipal Manager

MUNICIPAL NOTICE 70 OF 2019

**UMDONI LOCAL MUNICIPALITY****CREDIT CONTROL & DEBT COLLECTION BY-LAW**

To give effect to the implementation of the Umdoni Municipality's Credit Control & Debt Collection Policy and to provide for matters incidental thereto.

1 Preamble

- 1.1 Section 229(1)(a) of the Constitution authorises a municipality to impose rates on property and surcharges on fees for services provided by or on behalf of the municipality.
- 1.2 In terms of section 98 of the Local Government: Municipal Systems Act a municipality must adopt by-laws to give effect to its credit control and debt collection policy, its implementation and enforcement.

BE IT THEREFORE ENACTED by the Council of the Umdoni Municipality, as follows:

2 Definitions

- 2.1 In this by-law any word or expression to which a meaning has been assigned in the Local Government: Municipal Systems Act, 2004 (Act 6 of 2004) shall bear the same meaning and unless the context indicates otherwise –
- 2.1.1 “**Act**” means the Local Government: Municipal Systems Act, 2004 (No.6 of 2004);
- 2.1.2 “**Council**” means the Council of the Umdoni Municipality; and
- 2.1.3 “**rate**” or “**rates**” means a municipal rate on property as envisaged in section 229 of the Constitution of the Republic of South Africa

3 Adoption and implementation of the credit control & debt collection policy

- 3.1 The Council shall adopt and implement a credit control and debt collection policy consistent with the Act to provide for credit control procedures and mechanisms and debt collection procedures and mechanisms, the contents of which shall be in compliance with section 97 of the Act.
- 3.2 Umdoni Municipality shall not be entitled to implement credit control and debt collection procedures and mechanisms other than in terms of its credit control and debt collection policy.

4 Contents of the credit control and debt collection policy

4.1 The credit control and debt collection policy must provide for-

4.1.1 credit control procedures and mechanisms;

4.1.2 debt collection procedures and mechanisms;

4.1.3 provision for indigent debtors that is consistent with the Council's rates and tariff policies, its indigent policy and any national policy on indigents;

4.1.4 realistic targets consistent with –

4.1.4.1 general recognized accounting practices and collection ratios, and

4.1.4.2 the estimates of income set in the budget less an acceptable provision for bad debts;

4.1.5 interest on arrears, where appropriate;

4.1.6 extensions of time for payment of accounts;

4.1.7 termination of services or the restriction of the provision of services when payments are in arrears;

4.1.8 matters relating to unauthorized consumption of services, theft and damages; and

4.1.9 any other matters that may be prescribed by regulation in terms of section 104 of the Act.

4.2 A credit control and debt collection policy may differentiate between different categories of ratepayers, users of services, debtors, taxes, services, service standards and other matters as long as the differentiation does not amount to unfair discrimination.

5 Enforcement of credit control and debt collection policy

The Council's credit control and debt collection policy shall be enforced through these bylaws read with any applicable legislation dealing with credit control and debt collection.

6 Short title and commencement


This by-law is the Credit Control and Debt Collection Policy By-law adopted by Council on **29 May 2019 and effective from 1 July 2019**

Date of adoption: 2019/20 By-law

The Council of the Umdoni Local Municipality resolves to adopt the following as the official Credit Control & Debt Collection By-law of the Umdoni Local Municipality.

This Policy has been considered and approved by the Council of the Umdoni Local Municipality as follows:

- Resolution No: C.11.5/MAY-19
- Approval Date: 29 May 2019

APPROVED:

Dr V P Tsako
Municipal Manager

MUNICIPAL NOTICE 71 OF 2019

**UMDONI MUNICIPALITY****MUNICIPAL PROPERTY RATES BY-LAW**

Umdoni Municipality hereby, in terms of section 6 of the Local Government: Municipal Property Rates Act, 2004, has by way of Council Resolution no C.11.5/MAY-19 adopted the Municipality's Property Rates By-law set out hereunder.

PREAMBLE

WHEREAS section 229(1) of the Constitution requires a municipality to impose rates on property and surcharges on fees for the services provided by or on behalf of the municipality.

AND WHEREAS section 13 of the Municipal Systems Act read with section 162 of the Constitution require a municipality to promulgate municipal by-laws by publishing them in the gazette of the relevant province.

AND WHEREAS section 6 of the Local Government: Municipal Property Rates Act, 2004 requires a municipality to adopt by-laws to give effect to the implementation of its property rates policy; the by-laws may differentiate between the different categories of properties and different categories of owners of properties liable for the payment of rates;

NOW THEREFORE BE IT ENACTED by the Council of the Umdoni Municipality, as follows:

1. DEFINITIONS

In this by-law, any word or expression to which a meaning has been assigned in the Local Government: Municipal Property Rates Act, 2004 (Act No. 6 of 2004), shall bear the same meaning unless the context indicates otherwise.

'Municipality' means Umdoni Municipality

'Property Rates Act' means the Local Government: Municipal Property Rates Act, 2004 (Act No 6 of 2004);

'Rates Policy' means the policy on the levying of rates on rateable properties of the (name of municipality), contemplated in chapter 2 of the Municipal Property Rates Act.

2. OBJECTS

The object of this by-law is to give effect to the implementation of the Rates Policy as contemplated in section 6 of the Municipal Property Rates Act.

3. ADOPTION AND IMPLEMENTATION OF RATES POLICY

- 3.1. The Municipality shall adopt and implement its Rates Policy consistent with the Municipal Property Rates Act on the levying of rates on rateable property within the jurisdiction of the municipality; and
- 3.2. The Municipality shall not be entitled to levy rates other than in terms of its Rates Policy.

4. CONTENTS OF A RATE POLICY

The Rates Policy shall, *inter alia*:

- 4.1. Apply to all rates levied by the Municipality pursuant to the adoption of its Annual Budget;
- 4.2. Comply with the requirements for:
 - 4.2.1. the adoption and contents of a rates policy specified in section 3 of the Act;
 - 4.2.2. the process of community participation specified in section 4 of the Act; and
 - 4.2.3. the annual review of a Rates Policy specified in section 5 of the Act.
- 4.3. Provide for principles, criteria and implementation measures that are consistent with the Municipal Property Rates Act for the levying of rates which the Council may adopt; and
- 4.4. Provide for enforcement mechanisms that are consistent with the Municipal Property Rates Act and the Local Government: Municipal Systems Act, 2000 (Act No. 32 of 2000).

5. ENFORCEMENT OF THE RATES POLICY

The Municipality's Rates Policy shall be enforced through the Credit Control and Debt Collection Policy and any further enforcement mechanisms stipulated in the Act and the Municipality's Rates Policy.

6. SHORT TITLE AND COMMENCEMENT


This By-law is called the Municipal Property Rates By-law, and takes effect on 1 July 2019.

Date of adoption: 2019/20 By-law

The Council of the Umdoni Local Municipality resolves to adopt the following as the official Municipal Property Rates By-Law of the Umdoni Local Municipality.

This Policy has been considered and approved by the Council of the Umdoni Local Municipality as follows:

- Resolution No: C.11.5/MAY-19
- Approval Date: 29 May 2019

APPROVED:

Dr V P Tsako
Municipal Manager