

KWAZULU-NATAL PROVINCE

KWAZULU-NATAL PROVINSIE

ISIFUNDAZWE SA KWAZULU-NATALI

Provincial Gazette • Provinsiale Koerant • Igazethi Yesifundazwe

(Registered at the post office as a newspaper) • (As 'n nuusblad by die poskantoor geregistreer)

(Irejistiwee njengephephandaba eposihhovisi)

PIETERMARITZBURG

Vol. 13

**4 JULY 2019
4 JULIE 2019
4 KUNTULIKAZI 2019**

No. 2096

PART 1 OF 4

CONTENTS

		<i>Gazette No.</i>	<i>Page No.</i>
GENERAL NOTICES • ALGEMENE KENNISGEWINGS			
27	KwaZulu-Natal Gaming and Betting Act, 2010 (Act No. 08 of 2010): Notice of applications received	2096	12
27	KwaZulu-Natal Dobbelaar en Weddery, 2010 (Wet No. 08 van 2010): Kennisgewing van aansoeke ontvang..	2096	13
28	KwaZulu-Natal Land Administration Act and Immovable Asset Management Act (2/2014): Ptn of Farm Lot Aileen No. 15362, Phoenix	2096	15
29	KwaZulu-Natal Land Administration Act (2/2014): Erf 1353, Mangosuthu Highway.....	2096	16
30	KwaZulu-Natal Land Administration Act (3/2003): Erf 3355, Mobeni	2096	17
31	KwaZulu-Natal Land Administration Act (3/2003): Erf 338, Springfield	2096	18
32	KwaZulu-Natal Land Administration Act (3/2003): Erf 64, Stanger (KwaDukuza).....	2096	19
33	KwaZulu-Natal Land Administration Act (2/2014): Erf 1353, Mangosuthu Highway.....	2096	20
PROVINCIAL NOTICES • PROVINSIALE KENNISGEWINGS			
84	Local Government: Municipal Structures Act, 1998: By-Elections in Wards 27, 31 and 35 of the Ethekeini Municipality	2096	21
84	Wet op Plaaslike Regering: Munisipale Strukture, 1998: Tussenverkiesing in Wyke 27, 31 en 35, van die Ethekeini Munisipaliteit	2096	21
85	Local Government: Municipal Structures Act (117/1998): By-elections in Ward 3 of the eThekeini Municipality	2096	22
85	Wet op Plaaslike Regering: Munisipale Strukture (117/1998): Tussenverkiesing in Wyk 3 van die eThekeini Munisipaliteit	2096	22
86	Local Government: Municipal Structures Act (117/1998): By-elections in Wards 28 and 30 of the Msunduzi Municipality	2096	23
86	Wet op Plaaslike Regering: Munisipale Strukture (117/1998): Tussenverkiesing in Wyke 28 en 30 van die Msunduzi Munisipaliteit	2096	23
87	Local Government: Municipal Structures Act (117/1998): By-election in Ward 2 of the Maphumulo Municipality	2096	24
87	Wet op Plaaslike Regering: Munisipale Strukture (117/1998): Tussenverkiesing in Wyk 2 van die Maphumulo Munisipaliteit	2096	24
88	Local Government: Municipal Structures Act (117/1998): By-election in Ward 9 of the Greater Kokstad Municipality	2096	25
88	Wet op Plaaslike Regering: Munisipale Strukture (117/1998): Tussenverkiesing in Wyk 9 van die Greater Kokstad Munisipaliteit	2096	25
89	Local Government: Municipal Structures Act (117/1998): By-election in Ward 3 of the Jozini Municipality	2096	26
89	Wet op Plaaslike Regering: Munisipale Strukture (117/1998): Tussenverkiesing in Wyk 3 van die Jozini Munisipaliteit	2096	26
90	National Road Traffic Act (93/1996): Appointment of a registered importer as an agent of a registering authority: Tuning Fork (Pty) Ltd, trading as Yamaha Distributors with effect from 2 July 2019	2096	27
90	Nasionale Padverkeerswet (93/1996): Aanstelling van 'n Geregistreerde Invoerder as 'n Agent van 'n Registrasie Owerheid: Tuning Fork (Pty) Ltd, handel as Yamaha Distributors met inwerkingtreding vanaf 2 Julie 2019	2096	28
26	Road Carrier Permits: KwaZulu-Natal	2096	29
MUNICIPAL NOTICES • MUNISIPALE KENNISGEWINGS			
84	Nquthu Municipality: Various Rates By-Laws	2096	404
85	Jozini Local Municipality: Development of Buildings Regulations and Building By-Laws for Jozini Municipality (KZN 272), Final Report, December 2018	2096	434
86	Umlabuyalingana Municipality: Final Municipal Tariffs 2019/20	2096	474
87	Local Government: Municipal Property Rates Act, 2004: Umlabuyalingana Local Municipality Rates By- Laws, Final 2019-2020	2096	478

GENERAL NOTICES • ALGEMENE KENNISGEWINGS

NOTICE 27 OF 2019



KWAZULU-NATAL GAMING AND BETTING BOARD

NOTICE OF APPLICATIONS RECEIVED FOR

1. ACQUISITION OF CONTROLLING INTEREST OR FINANCIAL INTEREST IN TYPE "A" SITE OPERATOR LICENSEE

In terms of Section 34 of the KZN Gaming and Betting Act No. 08 of 2010 as amended, read with Regulation 14 of the Regulations published under the KwaZulu-Natal Gaming and Betting Act, 2010 (Act No. 08 of 2010), notice is hereby given of applications in terms of Section 43A of the Act aforesaid for Consent to Acquire a Controlling or Financial Interest in the Type "A" Site Operator licensee received from the applicant mentioned below:

APPLICANT	PERCENTAGE INTEREST SOUGHT	LICENSEE	ROUTE OPERATOR
Loganthiran Govender 13 Beloon Drive, Malvern in Durban	100%	SDR 100 Trading CC t/a Mustangs Sports Bar: Shop 7 & 8 Chelin's House, 300 Watsonia Road, Bluff	Grand Gaming KwaZulu-Natal (RF) (Pty) Ltd t/a Kingdomslots

2. Public inspection of application

The above mentioned applications will, subject to any ruling by the Board to the contrary in accordance with the provisions of section 34 of the KwaZulu-Natal Gaming and Betting Act, 2010 (Act No. 08 of 2010), be open for public inspection at the offices of the Board at the address mentioned below for the period from **04 July 2019 to 01 August 2019**.

The KZN Gaming & Betting Board
Redlands Estate
1 George MacFarlane
Wembley
Pietermaritzburg

3. Invitation to lodge representations

Interested persons are hereby invited to lodge any representations in respect of the application by no later than **16:00 on 01 August 2019**. Representations should be in writing and must contain at least the following information:

- (a) The name of the applicant to whom the representations relate
- (b) The ground(s) on which representations are made.
- (c) The name, address and telephone number of the person submitting the representations.
- (d) An indication as to whether or not the person making the representations wishes to make oral representations when the Board hears the application.

Any representations that do not contain all of the information referred to in paragraph 3 above, will be deemed not to have been lodged with the Board and will not be considered by the Board.

Representations should be addressed to:

By Post: The Chief Executive Officer
KwaZulu-Natal Gaming and Betting Board
Private Bag X9102
PIETERMARITZBURG
3200

Hand delivered: The Chief Executive Officer
The KZN Gaming & Betting Board
Redlands Estate
1 George MacFarlane
Wembley
Pietermaritzburg

KENNISGEWING 27 VAN 2019



KWAZULU-NATAL DOBBELARY EN WEDDERY RAAD

1. KENNISGEWING VAN AANSOEK ONTVANG OM BEHERENDE BELANG OF FINANSIELE BELANGSTELLING IN 'N LISENSIE TE VERKRY

In terme van Artikel 34 van die KZN Dobbeldary en Weddery Wet No. 08 van 2010 soos gewysig, saamgelees met regulasie 14 van die regulasies afgekondig kragtens die KwaZulu-Natal Dobbeldary en Weddery, 2010 (Wet No. 08 van 2010) Regulasies, word hierby kennis gegee van die aansoek in terme van Artikel 43A van die genoemde Wet te Tipe oordra "A" Perseeloperators lisensie ontvang van die ondergenoemde aansoeker:

APPLIKAANT	PERSENTASIE BELANG GEVRAAGDE	LISENSIE	ROUTE OPERATOR
Loganthiran Govender 13 Beloon Drive, Malvern in Durban	100%	SDR 100 Trading CC t/a Mustangs Sports Bar: Shop 7 & 8 Chelin's House, 300 Watsonia Road, Bluff	Grand Gaming KwaZulu- Natal (RF) (Edms) Bpk h/a Kingdomslots

2. Openbare inspeksie van aansoek

Die aansoek lê, behoudens enige teenstrydige reëling deur die raad in ooreenstemming met die bepalings van artikel 34 van die KwaZulu-Natal Dobbeldary en Weddery Wet, 2010 (Wet No. 08 van 2010), vir openbare inspeksie ter insae by die kantoor van die Raad by die ondergemelde adres vir die tydperk van **04 Julie 2019 tot 01 Augustus 2019**.

KwaZulu-Natal Dobbeldary en Weddery Raad
Redlands Estate
1 George MacFarlane
Wembley
Pietermaritzburg

3. Uitnodiging om vertoë te rig

Belanghebbende persone word hierby uitgenooi om enige vertoë ten opsigte van die aansoeker te rig teen nie later as **16:00 op 01 Augustus 2019**. Vertoë moet skriftelik geskied en moet minstens die volgende inligting bevat:

- (a) Die name van die aansoeker waarop die vertoë betrekking het;
- (b) Die grond(e) waarop die vertoë berus;
- (c) Die naam, adres en telefoonnommer van die persoon wat die vertoë rig en
- (d) 'n Aanduiding of die persoon wat die vertoë rig ook mondelikse vertoë wil rig, aldan nie, wanneer die raad die aansoek aanhoor.

Enige vertoë wat nie al die besonderhede bevat wat in paragraaf 3 vermeld word nie, sal geag word nie by die raad ingedien te wees nie en sal nie deur die raad oorweeg word nie.

Vertoë moet gerig word aan:

Per Pos: Die Hoof- Uitvoerende Beampte
KwaZulu-Natal Dobbeldary en Weddery Raad
Private sak 9102
Pietermaritzburg
3200

handaftlewings: Die Hoof- Uitvoerende Beampte
KZN Gaming & Betting Board
Redlands Estate
1 George MacFarlane
Wembley
Pietermaritzburg



IBHODI YEZOKUGEMBULA YAKWAZULU-NATALI

ISAZISO NGESICELO ESAMUKELIWE

1. SELUNGELO LOKULAWULA NOMA LOKUHLUMULA NGOKWEZIMALI KWINDAWO ENGU "A" ZOHLOBO LWELAYISENSI OKUQHUBA AMBHIZINISI OKUGEMBULA

Ngokwesigaba **34** somthetho wezokuGembula waKwaZulu-Natali, (uMthetho No. 08 ka 2010 osuchitshiyelwe, sifundwa nesigaba **14** soMthethonqubo ngaphansi koMthetho wezokuGembula waKwaZulu-Natali, (uMthetho No. 08 ka 2010), ngalokhu lapha kunikezwa isaziso ngesicelo ngaphansi kwesigaba **43A** somthetho obalulwe ngenhla selungelo lokulawula noma lokuhlumula ngokwezimali endaweni engu "A" wohlobo lwelayisensi yokuqhuba ibhizinisi okugembula. Ngenzansi igama lekampani efake isicelo kanye nekheli layo:

UMFAKISICELO	ISILINGANISO SOMHLOMULO	UMNINI WELAYISENSI	UMNIKAZI WEMISHINI OGUNYAZIWE
Loganthiran Govender 13 Beloon Drive, Malvern in Durban	100%	SDR 100 Trading CC t/a Mustangs Sports Bar: Shop 7 & 8 Chelin's House, 300 Watsonia Road, Bluff	Grand Gaming KwaZulu- Natal (RF) (Pty) Ltd t/a Kingdomslots

2. Ukuhlolwa kwezicelo ngumphakathi

Lesi sicelo esibalulwe ngenhla, kuye ngokuhambisana nanoma yisiphi isinqumo seBhodi esiphikisayo ngokwezinhlinzeko zesigaba **34** soMthetho wezokuGembula waKwaZulu-Natali ka2010 (uMthetho No. 08 ka 2010), izicelo zizokwazi ukubonwa ngumphakathi emahhovisi eBhodi kuleli kheli elibhalwe ngezansi esikhathini esisukela kumhla zingu **04 kuNtilikazi 2019** kuya mhla zingu **01 kuNcwaba 2019**

The KZN Gaming & Betting Board
Redlands Estate
1 George MacFarlane
Wembley
Pietermaritzburg

3. Isimemo sokwenza izethulo

Abantu abanentshisekelo bayamenywa ukuba benze izethulo lungakadluli mhla zinga **01 kuNcwaba 2019** ngaphambi kwehora lesine **ntambama**. Izethulo kufanele zibhalwe futhi zibe nalemininingwane elandelayo:

- (a) Igama lomfakisicelo izethulo eziqondene naye;
- (b) Izizathu izethulo ezenziwa ngaphansi kwazo;
- (c) Igama, ikheli kanye nenombolo yocingo yomuntu oletha izethulo; kanye;
- (d) Nokubalula ukuthi umuntu owenza izethulo ufisa ukwenza izethulo ngomlomo uma iBhodi isilalela isicelo.

Noma iziphi izethulo ezingaluqukethe lonke lolu lwazi olubalulwe endimeni 3 ngenhla zizothathwa ngokuthi azikaze zethulwe kwiBhodi futhi iBhodi angeke izicubungule.

Izethulo kufanele zithunyelwe ku:

Ngeposi: The Chief Executive Officer
KwaZulu-Natal Gaming and Betting Board
Private Bag X9102
PIETERMARITZBURG
3200

Ngesandla: The Chief Executive Officer
The KZN Gaming & Betting Board
Redlands Estate
1 George MacFarlane
Wembley
Pietermaritzburg

NOTICE 28 OF 2019**KWAZULU-NATAL DEPARTMENT OF PUBLIC WORKS****KWAZULU-NATAL LAND ADMINISTRATION ACT AND IMMOVABLE ASSET MANAGEMENT ACT 2 OF 2014****NOTICE IN TERMS OF SECTION 5 OF THE KWAZULU-NATAL LAND ADMINISTRATION ACT AND IMMOVABLE ASSET MANAGEMENT ACT 2 OF 2014**

In terms of Section 5 of the KwaZulu-Natal Land Administration Act and Immovable Asset Management Act No. 2 of 2014, I Mr. Ravigasen Pillay, Member of the Executive Council for Human Settlement and Public Works of the KwaZulu-Natal Provincial Government hereby give notice that I intend letting the under mentioned Provincial State Property situated at Portion 5 lot Aileen No. 15362 Phoenix, Mahatma Gandhi Hospital tuck shop facility for a period of three (3) years.

- | | | |
|----|------------------------------|--|
| 1. | Property Description | PTN of farm Lot Aileen No 15362, Phoenix |
| 2. | Street Address | 100 Phoenix Highway |
| 3. | Extent | 21.69360 |
| 4. | Title Deed | T13916/1982 |
| 5. | Applicable conditions | The property will be used for operating a tuck shop facility |
| 6. | Current Zoning | Hospital |
| 7. | Improvements | The hospital facility with a tuck shop in extent of 50m² |

Written representations in regard to the said letting can be made, within thirty (30) days of the publication of this notice to:-

Contact details

Head: Public Works
Private Bag X9041
Pietermaritzburg
3200

Telephonic Enquiries: Mrs N. S. Phakathi
Tel. No. 031-203 2269
Fax. No.031-203 2115

Attention: Regional Director: Ms. D. Fihlela

NOTICE 29 OF 2019**KWAZULU-NATAL DEPARTMENT OF PUBLIC WORKS****KWAZULU-NATAL LAND ADMINISTRATION ACT, 2014 (ACT No. 2 OF 2014)****NOTICE IN TERMS OF SECTION 5 OF THE KWAZULU-NATAL LAND ADMINISTRATION ACT, 2014 (ACT NO. 2 OF 2014)**

In terms of Section 5 of the KwaZulu-Natal Land Administration Act and Immovable Asset Management Act No 2 2014 (Act No. 2 of 2014), I Mr. Ravigasen Pillay, Member of the Executive Council for Human Settlement and Public Works of the KwaZulu-Natal Provincial Government hereby give notice that I intend letting the under mentioned Provincial State property situated at ERF 1353 of Umlazi V, Prince Mshiyeni Memorial Hospital tuck shop facility for a period of three (5) years.

- | | | |
|----|------------------------------|--|
| 1. | Property Description | ERF 1353 |
| 2. | Street Address | Mangosuthu Highway |
| 3. | Extent | 59 hectares |
| 4. | Title Deed | T36573/2000 |
| 5. | Applicable conditions | The property will be used for operating a tuck shop facility |
| 6. | Current Zoning | Hospital |
| 7. | Improvements | The Hospital facility with a tuck shop in extent of 47m² |

Written representations in regard to the said letting can be made, within thirty (30) days of the publication of this notice to:-

Contact details

Head: Public Works
Private Bag X9041
Pietermaritzburg
3200

Telephonic Enquiries: Mrs. N.S. Phakathi
Tel. No. 031-203 2269
Fax. No.031-203 2115

Attention: Regional Director: Ms. D. Fihlela

NOTICE 30 OF 2019**KWAZULU-NATAL DEPARTMENT OF PUBLIC WORKS****KWAZULU-NATAL LAND ADMINISTRATION ACT, 2003 (ACT No. 3 OF 2003)****NOTICE IN TERMS OF SECTION 5 OF THE KWAZULU-NATAL LAND ADMINISTRATION ACT, 2003 (ACT NO. 3 OF 2003)**

In terms of Section 5 of the KwaZulu-Natal Land Administration Act and Immovable Asset Management Act No 2 2014 (Act No. 2 of 2014), I Mr. Ravigasen Pillay, Member of the Executive Council for Human Settlement and Public Works of the KwaZulu-Natal Provincial Government hereby give notice that I intend letting a portion of the under mentioned Provincial State property to Clairwood Hospital tuck-shop which is described as Erf 3355 of Mobeni in extent of 45,88m² for a period of five (5) years.

- | | |
|---------------------------------|--|
| 1. Property Description | Erf 3355 of Mobeni |
| 2. Street Address | 1 Higginson Highway |
| 3. Extent | 45,88m² |
| 4. Title Deed | T24514/1992 |
| 5. Applicable conditions | The property will only be used as a tuck-shop Facility. |
| 6. Current Zoning | Health Institution |
| 7. Improvements | A tuck-shop building in extent 45,88m² |

Written representations in regard to the said letting can be made, within thirty (30) days of the publication of this notice to:-

Contact details

Head: Public Works
Private Bag X9041
Pietermaritzburg
3200

Telephonic Enquiries: Mrs. N.S. Phakathi
Tel. No. 031-203 2269
Fax. No.031-203 2115

Attention: Regional Director: Ms. D. Fihlela

NOTICE 31 OF 2019**KWAZULU-NATAL DEPARTMENT OF PUBLIC WORKS****KWAZULU-NATAL LAND ADMINISTRATION ACT, 2003 (ACT No. 3 OF 2003)****NOTICE IN TERMS OF SECTION 5 OF THE KWAZULU-NATAL LAND ADMINISTRATION ACT, 2003 (ACT NO. 3 OF 2003)**

In terms of Section 5 of the KwaZulu-Natal Land Administration Act and Immovable Asset Management Act No 2 2014 (Act No. 2 of 2014), I Mr. Ravigasen Pillay, Member of the Executive Council for Human Settlement and Public Works of the KwaZulu-Natal Provincial Government hereby give notice that I intend letting the under mentioned Provincial State property situated at King Dinizulu Hospital tuck shop facility for a period of five (5) years.

- | | |
|---------------------------------|--|
| 1. Property Description | Erf 338 of Springfield |
| 2. Street Address | 75 Dr R. D. Naidu Drive, Sydenham |
| 3. Extent | 22m² |
| 4. Title Deed | T6142/1972 |
| 5. Applicable conditions | The property will be used for operating a tuck-shop facility |
| 6. Current Zoning | Hospital |
| 7. Improvements | The Hospital facility with a tuck shop in extent of 22m² |

Written representations in regard to the said letting can be made, within thirty (30) days of the publication of this notice to:-

Contact details

Head: Public Works
Private Bag X9041
Pietermaritzburg
3200

Telephonic Enquiries: Mrs. N .S. Phakathi
Tel. No. 031-203 2269
Fax. No.031-203 2115

Attention: Regional Director: Ms. D. Fihlela

NOTICE 32 OF 2019**KWAZULU-NATAL DEPARTMENT OF PUBLIC WORKS****KWAZULU-NATAL LAND ADMINISTRATION ACT, 2003 (ACT No. 3 OF 2003)****NOTICE IN TERMS OF SECTION 5 OF THE KWAZULU-NATAL LAND ADMINISTRATION ACT, 2003 (ACT NO. 3 OF 2003)**

In terms of Section 5 of the KwaZulu-Natal Land Administration Act and Immovable Asset Management Act No 2 2014 (Act No. 2 of 2014), I Mr. Ravigasen Pillay, Member of the Executive Council for Human Settlement and Public Works of the KwaZulu-Natal Provincial Government hereby give notice that I intend letting the under mentioned Provincial State property situated at ERF 64 Stanger (Kwa Dukuza), Stanger Hospital Tuck shop facility for a period of three (3) years.

- | | | |
|----|------------------------------|--|
| 1. | Property Description | ERF 64 Stanger (KwaDukuza) |
| 2. | Street Address | CNR King Shaka & Patterson Road |
| 3. | Extent | 2048 hectares |
| 4. | Title Deed | T4831/1951 |
| 5. | Applicable conditions | The property will be used for operating the tuck shop |
| 6. | Current Zoning | Hospital |
| 7. | Improvements | The Hospital facility with a tuck shop in extent of 57.4m² |

Written representations in regard to the said letting can be made, within thirty (30) days of the publication of this notice to:-

Contact details

Head: Public Works
Private Bag X9041
Pietermaritzburg
3200

Telephonic Enquiries: Mrs. N. S. Phakathi
Tel. No. 031-203 2269
Fax. No.031-203 2115

Attention: Regional Director: Ms. D. Fihlela

NOTICE 33 OF 2019**KWAZULU-NATAL DEPARTMENT OF PUBLIC WORKS****KWAZULU-NATAL LAND ADMINISTRATION ACT, 2014 (ACT No. 2 OF 2014)****NOTICE IN TERMS OF SECTION 5 OF THE KWAZULU-NATAL LAND ADMINISTRATION ACT, 2014 (ACT NO. 2 OF 2014)**

In terms of Section 5 of the KwaZulu-Natal Land Administration Act and Immovable Asset Management Act No 2 2014 (Act No. 2 of 2014), I Mr. Ravigasen Pillay, Member of the Executive Council for Human Settlement and Public Works of the KwaZulu-Natal Provincial Government hereby give notice that I intend letting the under mentioned Provincial State property situated at ERF 1353 of Umlazi V, Prince Mshiyeni Memorial Hospital tuck shop facility for a period of five (5) years.

- | | | |
|----|------------------------------|--|
| 1. | Property Description | ERF 1353 |
| 2. | Street Address | Mangosuthu Highway |
| 3. | Extent | 59 hectares |
| 4. | Title Deed | T36573/2000 |
| 5. | Applicable conditions | The property will be used for operating a tuck shop facility |
| 6. | Current Zoning | Hospital |
| 7. | Improvements | The Hospital facility with a tuck shop in extent of 47m² |

Written representations in regard to the said letting can be made, within thirty (30) days of the publication of this notice to:-

Contact details

Head: Public Works
Private Bag X9041
Pietermaritzburg
3200

Telephonic Enquiries: Mrs. N.S. Phakathi
Tel. No. 031-203 2269
Fax. No.031-203 2115

Attention: Regional Director: Ms. D. Fihlela

PROVINCIAL NOTICES • PROVINSIALE KENNISGEWINGS

PROVINCIAL NOTICE 84 OF 2019

DEPARTMENT OF COOPERATIVE GOVERNANCE AND TRADITIONAL AFFAIRS

NOTICE IN TERMS OF SECTION 25(4) OF THE LOCAL GOVERNMENT: MUNICIPAL STRUCTURES ACT, 1998: BY-ELECTIONS IN WARDS 27, 31 AND 35 OF THE ETHEKWINI MUNICIPALITY

I, Sipho Hlomuka, Member of the KwaZulu-Natal Executive Council responsible for Local Government and Traditional Affairs, and after consultation with the Electoral Commission, hereby give notice under powers vested in me by section 25(4) of the Local Government: Municipal Structures Act, 1998 (Act No. 117 of 1998), that I have called by-elections in Wards 27, 31 and 35 of the eThekweni Municipality as a result of the vacancy that has occurred in the said Ward, and that I have set 7 August 2019 as the date for the said by-election.

Given under my hand at Durban this 13th day of June Two thousand and Nineteen.

MR S HLOMUKA, MPL

Member of the Executive Council of the Province of KwaZulu-Natal
responsible for local government

PROVINSIALE KENNISGEWING 84 VAN 2019

DEPARTEMENT VAN SAMEWERKENDE REGERING EN TRADISIONELE SAKE

KENNISGEWING INGEVOLGE ARTIKEL 25(4) VAN DIE WET OP PLAASLIKE REGERING: MUNISIPALE STRUKTURE, 1998: TUSSENVERKIESING IN WYKE 27, 31 EN 35 VAN DIE ETHEKWINI MUNISIPALITEIT

Ek, Sipho Hlomuka, Lid van die Uitvoerende Raad van KwaZulu-Natal verantwoordelik vir Plaaslike Regering en Tradisionele Sake, na oorlegpleging met die Verkiesingskommissie, gee hiermee kragtens die bevoegdheid aan my verleen deur artikel 25(4) van die Wet op Plaaslike Regering: Munisipale Strukture, 1998 (Wet No. 117 van 1998), kennis dat ek 'n tussenverkiesing geroep het in Wyke 27, 31 en 35 van die eThekweni Munisipaliteit na aanleiding van die vakature wat in die vermelde wyk ontstaan het, en dat ek 7 Augustus 2019 as die datum vir die vermelde tussenverkiesing vasgestel het.

Gegee onder my Hand te Durban op hierdie 13de dag van Junie, Tweeduisend-en-agtien.

MNR S HLOMUKA, LUR

Lid van die Uitvoerende Raad van die Provinsie van KwaZulu-Natal
verantwoordelik vir Plaaslike Regering

UMNYANGO WEZOKUBUSA NGOKUBAMBISANA NEZOMDABU

ISAZISO NGOKWESIGABA 25(4) SOMTHETHO WEZINHLAKA ZOMASIPALA WOHLUMENI BASEKHAYA, 1998: UKHETHO LOKUCHIBIYELA KUWADI 27, 31 NO 35 KUMASIPALA WASETHEKWINI

Mina, Sipho Hlomuka, iLungu loMkhandlu oPhethe KwaZulu-Natali elibhekele ezoHulumeni baseKhaya nezoMdabu, ngemuva kokubonisana neKhomishana yoKhetho, ngalokhu ngikhipha isaziso ngokwamandla engiwanikezwe yisigaba 25(4) soMthetho weziNhlaka zoMasipala woHulumeni baseKhaya, 1998 (uMthetho No. 117 ka 1998), sokuthi kuzoba nokhetho lokuchibiyela kuWadi 27, 31 no 35 kuMasipala waseThekweni ngenxa yokubela kwesikhala kule Wadi, futhi ngingquma umhla zi-7 kuNcwaba 2019 njengosuku okuyobanjwa ngalo lolu khetho lokuchibiyela.

Sikhishwe ngaphansi kweSandla sami eThekweni ngalolu suku lomhla zi-13 kuNhlangulana, oNyakeni weziNkulungwane eziMbili neShumi nesiShiyagalombi.

MNU. S HLOMUKA

iLungu loMkhandlu oPhethe esiFundazweni saKwaZulu-Natali
elibhekele ezoHulumeni baseKhaya

PROVINCIAL NOTICE 85 OF 2019**DEPARTMENT OF COOPERATIVE GOVERNANCE AND TRADITIONAL AFFAIRS****NOTICE IN TERMS OF SECTION 25(4) OF THE LOCAL GOVERNMENT: MUNICIPAL STRUCTURES ACT, 1998: BY-ELECTIONS IN WARD 3 OF THE ETHEKWINI MUNICIPALITY**

I, Sipho Hlomuka, Member of the KwaZulu-Natal Executive Council responsible for Local Government and Traditional Affairs, and after consultation with the Electoral Commission, hereby give notice under powers vested in me by section 25(4) of the Local Government: Municipal Structures Act, 1998 (Act No. 117 of 1998), that I have called by-election in 3 of the eThekweni Municipality as a result of the vacancy that has occurred in the said Ward, and that I have set 7 August 2019 as the date for the said by-election.

Given under my hand at Durban this 13th day of June Two thousand and Nineteen.

MR S HLOMUKA, MPL

Member of the Executive Council of the Province of KwaZulu-Natal
responsible for local government

PROVINSIALE KENNISGEWING 85 VAN 2019**DEPARTEMENT VAN SAMEWERKENDE REGERING EN TRADISIONELE SAKE****KENNISGEWING INGEVOLGE ARTIKEL 25(4) VAN DIE WET OP PLAASLIKE REGERING: MUNISIPALE STRUKTURE, 1998: TUSSENVERKIESING IN WYK 3 VAN DIE ETHEKWINI MUNISIPALITEIT**

Ek, Sipho Hlomuka, Lid van die Uitvoerende Raad van KwaZulu-Natal verantwoordelik vir Plaaslike Regering en Tradisionele Sake, na oorlegpleging met die Verkiesingskommissie, gee hiermee kragtens die bevoegdheid aan my verleen deur artikel 25(4) van die Wet op Plaaslike Regering: Munisipale Strukture, 1998 (Wet No. 117 van 1998), kennis dat ek 'n tussenverkiesing geroep het in Wyk 3 van die eThekweni Munisipaliteit na aanleiding van die vakature wat in die vermeldde wyk ontstaan het, en dat ek 7 Augustus 2019 as die datum vir die vermeldde tussenverkiesing vasgestel het.

Gegee onder my Hand te Durban op hierdie 13de dag van Junie, Tweeduisend-en-agtien.

MNR S HLOMUKA, LUR

Lid van die Uitvoerende Raad van die Provinsie van KwaZulu-Natal
verantwoordelik vir Plaaslike Regering

UMNYANGO WEZOKUBUSA NGOKUBAMBISANA NEZOMDABU**ISAZISO NGOKWESIGABA 25(4) SOMTHETHO WEZINHLAKA ZOMASIPALA WOHLUMENI BASEKHAYA, 1998: UKHETHO LOKUCHIBIYELA KUWADI 3 KUMASIPALA WASETHEKWINI**

Mina, Sipho Hlomuka, iLungu loMkhandlu oPhethe KwaZulu-Natali elibhekele ezoHulumeni baseKhaya nezoMdabu, ngemuva kokubonisana neKhomishana yoKhetho, ngalokhu ngikhipha isaziso ngokwamandla engiwanikezwe yisigaba 25(4) soMthetho weziNhlaka zoMasipala woHulumeni baseKhaya, 1998 (uMthetho No. 117 ka 1998), sokuthi kuzoba nokhetho lokuchibiyela kuWadi 3 kuMasipala waseThekweni ngenxa yokucela kwesikhala kule Wadi, futhi nginquma umhla zi-7 kuNcwaba 2019 njengosuku okuyobanjwa ngalo lolu khetho lokuchibiyela.

Sikhishwe ngaphansi kweSandla sami eThekweni ngalolu suku lomhla zi-13 kuNhlangulana, oNyakeni weziNkulungwane eziMbili neShumi nesiShiyagalombi.

MNU. S HLOMUKA

iLungu loMkhandlu oPhethe esiFundazweni saKwaZulu-Natali
elibhekele ezoHulumeni baseKhaya

PROVINCIAL NOTICE 86 OF 2019**DEPARTMENT OF COOPERATIVE GOVERNANCE AND TRADITIONAL AFFAIRS****NOTICE IN TERMS OF SECTION 25(4) OF THE LOCAL GOVERNMENT: MUNICIPAL STRUCTURES ACT, 1998: BY-ELECTIONS IN WARDS 28 AND 30 OF THE MSUNDUZI MUNICIPALITY**

I, Siphso Hlomuka, Member of the KwaZulu-Natal Executive Council responsible for Local Government and Traditional Affairs, and after consultation with the Electoral Commission, hereby give notice under powers vested in me by section 25(4) of the Local Government: Municipal Structures Act, 1998 (Act No. 117 of 1998), that I have called by-elections in Wards 28 and 30 of the Msunduzi Municipality as a result of the vacancy that has occurred in the said Ward, and that I have set 7 August 2019 as the date for the said by-election.

Given under my hand at Durban this 13th day of June Two thousand and Nineteen.

MR S HLOMUKA, MPL

Member of the Executive Council of the Province of KwaZulu-Natal
responsible for local government

PROVINSIALE KENNISGEWING 86 VAN 2019**DEPARTEMENT VAN SAMEWERKENDE REGERING EN TRADISIONELE SAKKE****KENNISGEWING INGEVOLGE ARTIKEL 25(4) VAN DIE WET OP PLAASLIKE REGERING: MUNISIPALE STRUKTURE, 1998: TUSSENVERKIESING IN WYKE 28 EN 30 VAN DIE MSUNDUZI MUNISIPALITEIT**

Ek, Siphso Hlomuka, Lid van die Uitvoerende Raad van KwaZulu-Natal verantwoordelik vir Plaaslike Regering en Tradisionele Sake, na oorlegpleging met die Verkiesingskommissie, gee hiermee kragtens die bevoegdheid aan my verleen deur artikel 25(4) van die Wet op Plaaslike Regering: Munisipale Strukture, 1998 (Wet No. 117 van 1998), kennis dat ek 'n tussenverkiesing geroep het in Wyke 28 en 30 van die Msunduzi Munisipaliteit na aanleiding van die vakature wat in die vermeldde wyk ontstaan het, en dat ek 7 Augustus 2019 as die datum vir die vermeldde tussenverkiesing vasgestel het.

Gegee onder my Hand te Durban op hierdie 13de dag van Junie, Tweeduisend-en-agtien.

MNR S HLOMUKA, LUR

Lid van die Uitvoerende Raad van die Provinsie van KwaZulu-Natal
verantwoordelik vir Plaaslike Regering

UMNYANGO WEZOKUBUSA NGOKUBAMBISANA NEZOMDABU**ISAZISO NGOKWESIGABA 25(4) SOMTHETHO WEZINHLAKA ZOMASIPALA WOHULUMENI BASEKHAYA, 1998: UKHETHO LOKUCHIBIYELA KUWADI 28 NO 30 KUMASIPALA WASEMSUNDUZI**

Mina, Siphso Hlomuka, iLungu loMkhandlu oPhethe KwaZulu-Natali elibhekele ezoHulumeni baseKhaya nezoMdabu, ngemuva kokubonisana neKhomishana yoKhetho, ngalokhu ngikhipha isaziso ngokwamandla engiwanikezwe yisigaba 25(4) soMthetho weziNhlaka zoMasipala woHulumeni baseKhaya, 1998 (uMthetho No. 117 ka 1998), sokuthi kuzoba nokhetho lokuchibiyela kuWadi 28 no 30 kuMasipala waseMsunduzi ngenxa yokuvela kwesikhala kule Wadi, futhi nginquma umhla zi-7 kuNcwaba 2019 njengosuku okuyobanjwa ngalo lolu khetho lokuchibiyela.

Sikhishwe ngaphansi kweSandla sami eThekwini ngalolu suku lomhla zi-13 kuNhlangulana, oNyakeni weziNkulungwane eziMbili neShumi nesiShiyagalombi.

MNU. S HLOMUKA

iLungu loMkhandlu oPhethe esiFundazweni saKwaZulu-Natali
elibhekele ezoHulumeni baseKhaya

PROVINCIAL NOTICE 87 OF 2019**DEPARTMENT OF COOPERATIVE GOVERNANCE AND TRADITIONAL AFFAIRS****NOTICE IN TERMS OF SECTION 25(4) OF THE LOCAL GOVERNMENT: MUNICIPAL STRUCTURES ACT, 1998: BY-ELECTION IN WARD 2 OF THE MAPHUMULO MUNICIPALITY**

I, Nomusa Dube-Ncube, Member of the KwaZulu-Natal Executive Council responsible for Local Government and Traditional Affairs, and after consultation with the Electoral Commission, hereby give notice under powers vested in me by section 25(4) of the Local Government: Municipal Structures Act, 1998 (Act No. 117 of 1998), that I have called a by-election in Ward 2 of the Maphumulo Municipality as a result of the vacancy that has occurred in the said Ward, and that I have set 7 August 2019 as the date for the said by-election.

Given under my hand at Durban this 21st day of May Two thousand and Nineteen.

MS N. DUBE-NCUBE, MPL

Member of the Executive Council of the Province of KwaZulu-Natal
responsible for local government

PROVINSIALE KENNISGEWING 87 VAN 2019**DEPARTEMENT VAN SAMEWERKENDE REGERING EN TRADISIONELE SAKE****KENNISGEWING INGEVOLGE ARTIKEL 25(4) VAN DIE WET OP PLAASLIKE REGERING: MUNISIPALE STRUKTURE, 1998: TUSSENVERKIESING IN WYK 2 VAN DIE MAPHUMULO MUNISIPALITEIT**

Ek, Nomusa Dube-Ncube, Lid van die Uitvoerende Raad van KwaZulu-Natal verantwoordelik vir Plaaslike Regering en Tradisionele Sake, na oorlegpleging met die Verkiesingskommissie, gee hiermee kragtens die bevoegdheid aan my verleen deur artikel 25(4) van die Wet op Plaaslike Regering: Munisipale Strukture, 1998 (Wet No. 117 van 1998), kennis dat ek 'n tussenverkiesing geroep het in Wyk 2 van die Maphumulo Munisipaliteit na aanleiding van die vakature wat in die vermelde wyk ontstaan het, en dat ek 7 Augustus 2019 as die datum vir die vermelde tussenverkiesing vasgestel het.

Gegee onder my Hand te Durban op hierdie 21ste dag van Mei, Tweeduisend-en-negentien.

MEV N DUBE-NCUBE, LUR

Lid van die Uitvoerende Raad van die Provinsie van KwaZulu-Natal
verantwoordelik vir Plaaslike Regering

UMNYANGO WEZOKUBUSA NGOKUBAMBISANA NEZOMDABU**ISAZISO NGOKWESIGABA 25(4) SOMTHETHO WEZINHLAKA ZOMASIPALA WOHLUMENI BASEKHAYA, 1998: UKHETHO LOKUCHIBIYELA KUWADI 2 KUMASIPALA WASEMAPHUMULO**

Mina, Nomusa Dube-Ncube, iLungu loMkhandlu oPhethe KwaZulu-Natali elibhekele ezoHulumeni baseKhaya nezoMdabu, ngemuva kokubonisana neKhomishana yoKhethe, ngalokhu ngikhipha isaziso ngokwamandla engiwanikezwe yisigaba 25(4) soMthetho weziNhlaka zoMasipala woHulumeni baseKhaya, 1998 (uMthetho No. 117 ka 1998), sokuthi kuzoba nokhethe lokuchibiyela kuWadi 2 kuMasipala waseMaphumulo ngenxa yokucela kwesikhala kule Wadi, futhi ngingquma umhla zi-7 kuNcwaba 2019 njengosuku okuyobanjwa ngalo lolu khetho lokuchibiyela.

Sikhishwe ngaphansi kweSandla sami eThekwini ngalolu suku lomhla zi-21 kuNhlabha, oNyakeni weziNkulungwane eziMbili neShumi nesiShiyagalolunye.

NKK. N DUBE-NCUBE

iLungu loMkhandlu oPhethe esiFundazweni saKwaZulu-Natali
elibhekele ezoHulumeni baseKhaya

PROVINCIAL NOTICE 88 OF 2019**DEPARTMENT OF COOPERATIVE GOVERNANCE AND TRADITIONAL AFFAIRS****NOTICE IN TERMS OF SECTION 25(4) OF THE LOCAL GOVERNMENT: MUNICIPAL STRUCTURES ACT, 1998: BY-ELECTION IN WARD 9 OF THE GREATER KOKSTAD MUNICIPALITY**

I, Nomusa Dube-Ncube, Member of the KwaZulu-Natal Executive Council responsible for Local Government and Traditional Affairs, and after consultation with the Electoral Commission, hereby give notice under powers vested in me by section 25(4) of the Local Government: Municipal Structures Act, 1998 (Act No. 117 of 1998), that I have called a by-election in Ward 9 of the Greater Kokstad Municipality as a result of the vacancy that has occurred in the said Ward, and that I have set 7 August 2019 as the date for the said by-election.

Given under my hand at Durban this 24th day of May Two thousand and Nineteen.

MS N. DUBE-NCUBE, MPL

Member of the Executive Council of the Province of KwaZulu-Natal
responsible for local government

MS N. DUBE-NCUBE, MPL

Member of the Executive Council of the Province of KwaZulu-Natal
responsible for local government

PROVINSIALE KENNISGEWING 88 VAN 2019**DEPARTEMENT VAN SAMEWERKENDE REGERING EN TRADISIONELE SAKE****KENNISGEWING INGEVOLGE ARTIKEL 25(4) VAN DIE WET OP PLAASLIKE REGERING: MUNISIPALE STRUKTURE, 1998: TUSSENVERKIESING IN WYK 9 VAN DIE GREATER KOKSTAD MUNISIPALITEIT**

Ek, Nomusa Dube-Ncube, Lid van die Uitvoerende Raad van KwaZulu-Natal verantwoordelik vir Plaaslike Regering en Tradisionele Sake, na oorlegpleging met die Verkiesingskommissie, gee hiermee kragtens die bevoegdheid aan my verleen deur artikel 25(4) van die Wet op Plaaslike Regering: Munisipale Strukture, 1998 (Wet No. 117 van 1998), kennis dat ek 'n tussenverkiesing geroep het in Wyk 9 van die Greater Kokstad Munisipaliteit na aanleiding van die vakature wat in die vermelde wyk ontstaan het, en dat ek 7 Augustus 2019 as die datum vir die vermelde tussenverkiesing vasgestel het.

Gegee onder my Hand te Durban op hierdie 24ste dag van Mei, Tweeduisend-en-negentien.

MEV N DUBE-NCUBE, LUR

Lid van die Uitvoerende Raad van die Provinsie van KwaZulu-Natal
verantwoordelik vir Plaaslike Regering

UMNYANGO WEZOKUBUSA NGOKUBAMBISANA NEZOMDABU**ISAZISO NGOKWESIGABA 25(4) SOMTHETHO WEZINHLAKA ZOMASIPALA WOHULUMENI BASEKHAYA, 1998: UKHETHO LOKUCHIBIYELA KUWADI 9 KUMASIPALA WASEGREATER KOKSTAD**

Mina, Nomusa Dube-Ncube, iLungu loMkhandlu oPhethe KwaZulu-Natali elibhekele ezoHulumeni baseKhaya nezoMdabu, ngemuva kokubonisana neKhomishana yoKhetho, ngalokhu ngikhipha isaziso ngokwamandla engiwanikezwe yisigaba 25(4) soMthetho weziNhlaka zoMasipala woHulumeni baseKhaya, 1998 (uMthetho No. 117 ka 1998), sokuthi kuzoba nokhetho lokuchibiyela kuWadi 9 kuMasipala waseGreater Kokstad ngenxa yokuvela kwesikhala kule Wadi, futhi ngingquma umhla zi-7 kuNcwaba 2019 njengosuku okuyobanjwa ngalo lolu khetho lokuchibiyela.

Sikhishwe ngaphansi kweSandla sami eThekwini ngalolu suku lomhla zi-24 kuNhlaba, oNyakeni weziNkulungwane eziMbili neShumi nesiShiyagalolunye.

NKK. N DUBE-NCUBE

iLungu loMkhandlu oPhethe esiFundazweni saKwaZulu-Natali
elibhekele ezoHulumeni baseKhaya

PROVINCIAL NOTICE 89 OF 2019**DEPARTMENT OF COOPERATIVE GOVERNANCE AND TRADITIONAL AFFAIRS****NOTICE IN TERMS OF SECTION 25(4) OF THE LOCAL GOVERNMENT: MUNICIPAL STRUCTURES ACT, 1998: BY-ELECTION IN WARD 3 OF THE JOZINI MUNICIPALITY**

I, Sipho Hlomuka, Member of the KwaZulu-Natal Executive Council responsible for Local Government and Traditional Affairs, and after consultation with the Electoral Commission, hereby give notice under powers vested in me by section 25(4) of the Local Government: Municipal Structures Act, 1998 (Act No. 117 of 1998), that I have called a by-election in Ward 3 of the Jozini Municipality as a result of the vacancy that has occurred in the said Ward, and that I have set 7 August 2019 as the date for the said by-election.

Given under my hand at Durban this 13th day of June Two thousand and Nineteen.

MR SE HLOMUKA, MPL

Member of the Executive Council of the Province of KwaZulu-Natal
responsible for local government

PROVINSIALE KENNISGEWING 89 VAN 2019**DEPARTEMENT VAN SAMEWERKENDE REGERING EN TRADISIONELE SAKE****KENNISGEWING INGEVOLGE ARTIKEL 25(4) VAN DIE WET OP PLAASLIKE REGERING: MUNISIPALE STRUKTURE, 1998: TUSSENVERKIESING IN WYK 3 VAN DIE JOZINI MUNISIPALITEIT**

Ek, Sipho Hlomuka, Lid van die Uitvoerende Raad van KwaZulu-Natal verantwoordelik vir Plaaslike Regering en Tradisionele Sake, na oorlegpleging met die Verkiesingskommissie, gee hiermee kragtens die bevoegdheid aan my verleen deur artikel 25(4) van die Wet op Plaaslike Regering: Munisipale Strukture, 1998 (Wet No. 117 van 1998), kennis dat ek 'n tussenverkiesing geroep het in Wyk 3 van die Jozini Munisipaliteit na aanleiding van die vakature wat in die vermelde wyk ontstaan het, en dat ek 7 Augustus 2019 as die datum vir die vermelde tussenverkiesing vasgestel het.

Gegee onder my Hand te Durban op hierdie 13de dag van Junie, Tweeëuisend-en-negentien.

MNR SE HLOMUKA, LUR

Lid van die Uitvoerende Raad van die Provinsie van KwaZulu-Natal
verantwoordelik vir Plaaslike Regering

UMNYANGO WEZOKUBUSA NGOKUBAMBISANA NEZOMDABU**ISAZISO NGOKWESIGABA 25(4) SOMTHETHO WEZINHLAKA ZOMASIPALA WOHLUMENI BASEKHAYA, 1998: UKHETHO LOKUCHIBIYELA KUWADI 3 KUMASIPALA WASEJOZINI**

Mina, Sipho Hlomuka, iLungu loMkhandlu oPhethe KwaZulu-Natali elibhekele ezoHulumeni baseKhaya nezoMdabu, ngemuva kokubonisana neKhomishana yoKhetho, ngalokhu ngikhipha isaziso ngokwamandla engiwanikezwe yisigaba 25(4) soMthetho weziNhlaka zoMasipala woHulumeni baseKhaya, 1998 (uMthetho No. 117 ka 1998), sokuthi kuzoba nokhetho lokuchibiyela kuWadi 3 kuMasipala waseJozini ngenxa yokucela kwesikhala kule Wadi, futhi nginquma umhla zi-7 kuNcwaba 2019 njengosuku okuyobanjwa ngalo lolu khetho lokuchibiyela.

Sikhishwe ngaphansi kweSandla sami eThekwini ngalolu suku lomhla zi-13 kuNhlanguvana, oNyakeni weziNkulungwane eziMbili neShumi nesiShiyagalolunye.

MNU. SE HLOMUKA

iLungu loMkhandlu oPhethe esiFundazweni saKwaZulu-Natali
elibhekele ezoHulumeni baseKhaya

PROVINCIAL NOTICE 90 OF 2019**DEPARTMENT OF TRANSPORT**

NATIONAL ROAD TRAFFIC ACT, 1996 (ACT NO 93 OF 1996): APPOINTMENT OF A REGISTERED IMPORTER AS AN AGENT OF A REGISTERING AUTHORITY: TUNING FORK (PTY) LTD TRADING AS YAMAHA DISTRIBUTORS WITH EFFECT FROM 2 JULY 2019

The Member of the Executive Council responsible for Transport in the Province of KwaZulu-Natal has, in terms of Section 3(1) read with Regulation 14 of the National Road Traffic Act, 1996 (Act No 93 of 1996), appointed Tuning Fork (Pty) Ltd trading as Yamaha Distributors, a registered Importer of motor vehicles, as an agent of a registering authority with effect from 2 July 2019.

UMNYANGO WEZOKUTHUTHA

UMTHETHO WOKUHAMBA KWEZIMOTO EMGWAQENI KAZWELONKE, 1996 (UMTHETHO NO. 93 KA 1996): UKUQOKWA KOMHWEBI WEMPAHLA ENGENAYO NJENGE-EJENTI YESIKHUNGO SOKUBHALISA IZIMOTO: I-TUNING FORK (PTY) LTD EHWEBE NJENGE-YAMAHA DISTRIBUTORS KUSUKELA NGOSUKU 2 NTULIKAZI 2019

iLungu loMkhandlu oPhethe elibhekele ezokuThutha esiFundazweni saKwaZulu-Natali, ngokoMthethonqubo 14 woMthetho wokuHamba kweziMoto eMgwaqeni kaZwelonke, 1996 (uMthetho No. 93 ka 1996), liqoke i-Tuning Fork (Pty) Ltd ohweba njengo Yamaha Distributors, umhwebi wempahla engenayo, njenge-ejenti yesikhungo sokubhalisa izimoto kusukela ngosuku 2 Ntulikazi 2019.

PROVINSIALE KENNISGEWING 90 VAN 2019**DEPARTEMENT VAN VERVOER**

NASIONALE PADVERKEERSWET, 1996 (WET NO. 93 VAN 1996: AANSTELLING VAN 'N GEREGISTREERDE INVOERDER AS 'N AGENT VAN 'N REGISTRASIE OWERHEID: TUNING FORK (PTY) LTD HANDEL AS YAMAHA DISTRIBUTORS MET INWERKINGTREDING VANAF 2 JULIE 2019

Die Lid van die Uitvoerende Raad verantwoordelik vir Vervoer in die Provinsie van KwaZulu-Natal het, ingevolge Artikel 3(1) gelees met Regulasie 14 van die Nasionale Padverkeerswet, 1996 (Wet No. 93 van 1996), het Tuning Fork (Edms.) Bpk handel as Yamaha Distributors as 'n agent van 'n registrasie owerheid aangestel met inwerkingtreding vanaf 2 Julie 2019.



transport

Department:
Transport
Province of KwaZulu-Natal

GAZETTE

LGKZNG11-2019-JUN

REGION: ALL

1) Application Number: APP0100444	2) Gazette Number: LGKZNG11-2019-JUN
3) Applicant: E ZUNGU ID NO. 6204050285081 Association: NOT AVAILABLE	4) Applicant Address: PO BOX 1723 EMONDLO 3105
5) Existing Licence Holder: NOT APPLICABLE ID NO. NOT APPLICABLE	6) Existing Licence Holder Address: NOT APPLICABLE
7) Type of application: NEW OPERATING LICENCE	8) Operating Licence Number: NOTAVAILABLE
9) Vehicle Type: OTHER	10) 1 X 0 (SEATED)
11) Region: UTHUKELA	
12.1	KZPRERC2753469 - AFTER PICKING THEM UP TO EMADRESINI AREA THEN ENTER TO KAY-KAY ROAD AT EMADRESINI AREA AND PICK UP CHILDREN TO THEIR DESTINATIONS AND PROCEED WITH THEM TO DROPPED THEM OF TO VELANKOSI PRIMARY SCHOOL BLOCK A AND AFTER NOON PICKED THEM, UP BACK AND DROPPED THEM OFF AT THEIR HOMES.
12.2	KZPRERC2752979 - I DRIVE FROM D 240232 ENTER MCHINSWANE ROAD TURN TO THE RIGHT AND PICK UP CHILDREN, I DRIVE STRAIGHT TURN ON GOBINSIMBI STREET AND DRIVE STRAIGHT PASS CHURCH AND TURN TO THE LEFT ON GOBINSIMBI STREET THEN PROCEED WITH THEM TO DROPPED OFF AT NHLIZIYONHLE PRIMARY SCHOOL, AND AFTERNOON PICK THEM UP BACK AND DROP THEM OFF ON THEIR HOMES.



transport

Department:
Transport
Province of KwaZulu-Natal

GAZETTE

LGKZNG11-2019-JUN

REGION: ALL

1) Application Number: APP0104512	2) Gazette Number: LGKZNG11-2019-JUN
3) Applicant: AJ NGCOBO ID NO. 5505275562083 Association: ESIKHAWINI TAXI ASSOCIATION	4) Applicant Address: PO BOX 2398 ESIKHAWINI 3887
5) Existing Licence Holder: NOT APPLICABLE ID NO. NOT APPLICABLE	6) Existing Licence Holder Address: NOT APPLICABLE
7) Type of application: NEW OPERATING LICENCE	8) Operating Licence Number: LKNKZN0148768
9) Vehicle Type: MINIBUS	10) 1 X 15 (SEATED) + 0 (STANDING)
11) Region: UTHUNGULU	
12.1	2207YW2207W300050647 - ROUTE 1. ESIKHAWINI TO RICHARDSBAY Depart Esikhawini Taxi Rank, turn left into Mthomboni Road, right into Mdebe Mpuma (east), into Meloni (P106) carry straight down the B10 (P106), past Madlankala, turn right into R34 (John Ross Parkway), turn left West Central Arterial carry straight into Bullion Boulevard, then turn left into Taxi City Rank Richardsbay, return along the same route
12.2	2207YW2207W300050648 - ESIKHAWINI TO RICHARDS BAY VIA ALTON 2. DEPART ESIKHAWINI RANK, LEFT INTO MTHOMBONI ROAD, RIGHT INTO MDLEBE MPUMA (EAST), INTO MELONI (P106), CARRY ON STRAIGHT DOWN THE B10 (P106), PAST MADLANKALA, TURN RIGHT INTO R34 (JOHN ROSS PARKWAY), TURN RIGHT INTO ALUMINA ALLEE, 100 METRES AWAY FROM THE ROAD, OFF LOADING AT BUS STOP (MARINGINI). RETURN. STRAIGHT ACROSS ALUMINA ALLEE, OFF LOADING AT AMALGAMATED, ENGINE GARAGE, IKHWEZI DEPORT BELL, SHELL GARAGE, ZCBF, DOLLAR DRIVE, TURN RIGHT AND LEFT INTO BULLION BOULEVARD AND TURN LEFT INTO TAXI RANK RICHARDSBAY, AND RETURN ALONG THE SAME ROUTE.
12.3	2207YW2207XJ00050650 - ESIKHAWINI TO EMPANGENI RAIL DEPART ESIKHAWINI RANK, TURN LEFT INTO MTHOMBONI ROAD, CARRY STRAIGHT INTO D1567, TURN RIGHT INTO N2 (FREEWAY), TURN LEFT INTO R34 (JOHN ROSS PARKWAY), STRAIGHT INTO TANNER ROAD, OFF LOADING AT KENTUCKY, POST OFFICE, EMRICMOTORS AND TURN LEFT INTO B RANK, OFF LOADING THEN TURN INTO MAIN ROAD, TURN LEFT AND RIGHT GRANTHAM HIGHWAY, BACK INTO R34, TURN RIGHT INTO MAXWELL STREET, THEN LEFT INTO LOT 63 TAXI RANK, TURN RIGHT INTO N2 (NGOYA X ROADS) STRAIGHT TO EMPANGENI CIRCLE, LEFT INTO TANNER ROAD, THEN RIGHT INTO B-RANK, TURN RIGHT INTO TANNER ROAD, TURN LEFT INTO R34, RIGHT INTO MAXWELL STREET, LEFT INTO LOT 63, TAXI RANK EMPANGENI AND RETURN ALONG THE SAME ROUTE.
12.4	2207YW2207XJ00050654 - ESIKHAWINI TO EMPANGENI LOT 63 DEPART ESIKHAWINI RANK, TURN LEFT INTO MTHOMBONI ROAD, STRAIGHT INTO D1567, TURN RIGHT INTO N2, LEFT INTO R34 (JOHN ROSS PARKWAY), STRAIGHT INTO MAIN ROAD, OFF LOADING AT SPEEDY, TURN LEFT INTO PRESIDENT SWART AVENUE, OFF LOADING AT CENTRAL PARK, TOTAL GARAGE, TURN RIGHT INTO MAXWELL STREET, THEN LEFT INTO LOT 63 TAXI RANK EMPANGENI AND RETURN ALONG THE SAME ROUTE.
12.5	2207YW21004R10050659 - ESIKHAWINI TO DURBAN DEPART ESIKHAWINI RANK, CARRY STRAIGHT INTO D1567, TURN LEFT INTO N2 FREEWAY, CARRY ON STRAIGHT AND TURN RIGHT INTO ARGYLE ROAD, TURN LEFT INTO UMGENI ROAD, TURN RIGHT INTO LEOPOLD STREET, OFF LOADING AT DURBAN STATION, CARRY STRAIGHT TO MARKET STREET, OFF LOADING AT BEREA NEW MARKET DURBAN, RETURN ALONG THE SAME ROUTE.
12.6	2207YW2207YW00050661 - 1. PASSENGERS MAY BE PICKED UP AND/OR SET DOWN ONLY AT DESIGNATED TAXI RANK OR TAXI STOP, WHICH SHALL EXCLUDE BUS STOPS. 2. ENTRY OR RANKING ON PRIVATE PROPERTY IS NOT PERMITTED WITHOUT WRITTEN PERMISSION OF THE LANDLORD, A COPY OF WHICH MUST BE SUPPLIED TO THE BOARD. 3. WITHOUT HAVING ENTERED INTO AN AGREEMENT WITH OTHER OPERATORS ON A COMMON ROUTE, AS CONTEMPLATED BY SECTION 88(2)(B) OF ACT 22 OF 2000, THE PICKING UP OR SETTING DOWN OF PASSENGERS ON SUCH ROUTE IS NOT PERMITTED. A COPY OF SUCH AGREEMENT MUST BE SUPPLIED TO THE BOARD. 4. AT RANKS, WHETHER ON - STREET OR OFF - STREET, ONLY THE TAXIS THAT CAN BE ACCOMMODATED IN THE DEMARCATED AREA MAY OCCUPY THE RANK, EXCESS VEHICLES MUST HOLD ELSEWHERE AT DESIGNATED HOLDING AREAS. 5. RANK PERMITS OR LETTERS OF AUTHORITY MUST BE PRODUCED IN RESPECT OF ALL RANKS IN MUNICIPAL AREAS, IN PARTICULAR MAJOR TOWNS AND CITIES AND IN PARTICULAR INTER-PROVINCIAL DESTINATIONS. 6. THE ALLOCATION OF ANY ROUTE OR PORTION OF A ROUTE IS SUBJECT TO THE CONDITION THAT IT HAS BEEN APPROVED AND ALLOCATED IN GOOD FAITH AND THAT SUCH ROUTE WILL BE INVALID SHOULD IT TRANSPIRE THAT THE ROUTE OR PORTION THEREOF WILL, OR HAS CAUSED CONFLICT DUE TO IT HAVING BEEN APPROVED BASED ON INCORRECT OR FALSE INFORMATION SUPPLIED TO THE BOARD OR AS A RESULT OF AN ERROR. IN SUCH INSTANCE THE OPERATING LICENCE MUST BE RETURNED TO THE BOARD FOR CORRECTION. 7. THE VEHICLE MUST BE COVERED BY MOTOR VEHICLE INSURANCE AS WELL AS PERSONAL LIABILITY INSURANCE



transport

Department:
Transport
Province of KwaZulu-Natal

GAZETTE

LGKZNG11-2019-JUN

REGION: ALL

1) Application Number: APP0108783	2) Gazette Number: LGKZNG11-2019-JUN
3) Applicant: SH SITHOMO ID NO. 8808175446085 Association: MOLWENI WYEBANK TAXI ASSOCIATION	4) Applicant Address: 06 OSIZWENI LANE WYEBANK KLOOF 3610
5) Existing Licence Holder: GE SITHOMO ID NO. 3710165265084	6) Existing Licence Holder Address: 06 OSIZWENI LANE HILL TOP, WYEBANK KWA ZULU NATAL 3600
7) Type of application: DECEASED TRANSFER	8) Operating Licence Number: LGKZN1503000614
9) Vehicle Type: MINIBUS	10) 1 X 9 (SEATED) + 0 (STANDING)
11) Region: DURBAN WEST	
12.1	2206O52206OY00047572 - MOLWENI TO HILLCREST. FROM MOLWENI TAXI RANK TURN RIGHT TO INANDA ROAD AND TURN LEFT OLD MAIN ROAD (R103) PROCEED TO A TAXI STOP NEAR BUS TOYOTA AND THEN TURN BACK AT ASHLEY DRIVE TO HILLCREST TAXI RANK AND RETURN TO MOLWENI BY THE SAME ROUTE.
12.2	2206OZ21004R00049197 - WYEBANK TO DURBAN AND RETURN. FROM MOLWENI TAXI RANK PROCEED BY WYBANK ROAD,TURN LEFT INTO GLAMIS ROAD,CROSS TO SANDER ROAD,TURN LEFT INTO CONVENTRY AVENUE,TURN RIGHT INTO SHEPSTONE ROAD,TURN LEFT INTO OLD MAIN ROAD,TURN RIGHT INTO STAPLETON ROAD,LEFT INTO M13 JOIN N3 TOWARDS DURBAN,LEFT INTO BEREA ROAD NORTH,PROCEED TO JOIN OLD DUTCH ROAD,RIGHT INTO MARKET ROAD,RIGHT INTO UNIVERSITY AVENUE,RIGHT INTO LANCERS LANE,RIGHT INTO WILLS ROAD AND RANK AT WILLS ROAD TAXI RANK. RETURN ALONG WARWICK AVENUE/MARKET ROAD,LEFT INTO WEST STREET,LEFT INTO RUSSEL STREET AND PROCEED DIRECTLY INTO WESTERN FREEWAY (N3)AND RETURN TO MOLWENI TAXI RANKALONG THE SAME ROUTE IN THE OPPOSITE DIRECTION.
12.3	2206RK2206RK00047568 - 1. MOLWENI TO PINETOWN. FROM MOLWENI TAXI RANK TURN RIGHT TO INANDA ROAD AND PROCEED PASS WATERFALL TO HILLCREST THEN TURN LEFT TO OLD MAIN ROAD AND LEFT TO M13 PROCEED AND TURN LEFT INTO OLD MAIN ROAD AND TURN RIGHT TO ANDERSON RD. INTO ANDERSON RD. TAXI RANK AND RETURN TO MOLWENI.
12.4	2206RK2206RK00047569 - 2. MOLWENI TO NEW GERMANY. FROM MOLWENI TAXI RANK TURN RIGHT TO INANDA ROAD PROCEED TURN LEFT OLD MAIN RD. AND TURN LEFT TO M13 AND TURN LEFT TO OLD MAIN ROAD IN PINETOWN AND TURN LEFT TO GLENUGIE RD. AND THEN TURN RIGHT TO LAUTH ROAD AND TURN LEFT TO CROMPTON STREET AND THEN LEFT TO SHEPSTONE RD. TO NEW GERMANY AND TURN AROUND AND RETURN BY THE SAME ROUTE.



transport

Department:
Transport
Province of KwaZulu-Natal

GAZETTE

LGKZNG11-2019-JUN

REGION: ALL

1) Application Number: APP0108798	2) Gazette Number: LGKZNG11-2019-JUN
3) Applicant: SH SITHOMO ID NO. 8808175446085 Association: MOLWENI WYEBANK TAXI ASSOCIATION	4) Applicant Address: 06 OSIZWENI LANE WYEBANK KLOOF 3610
5) Existing Licence Holder: GE SITHOMO ID NO. 3710165265084	6) Existing Licence Holder Address: P O BOX 13776 KWADABEKA KWADABEKA KWA-ZULU NATAL 3607
7) Type of application: DECEASED TRANSFER AND NEW OPERATING LICENCE	8) Operating Licence Number: LKNKZN0125403
9) Vehicle Type: MINIBUS TAXI	10) 1 X 9-16 (SEATED) + 0 (STANDING)
11) Region: DURBAN WEST	
12.1	2206RK2206RK00047568 - 1. MOLWENI TO PINETOWN. FROM MOLWENI TAXI RANK TURN RIGHT TO INANDA ROAD AND PROCEED PASS WATERFALL TO HILLCREST THEN TURN LEFT TO OLD MAIN ROAD AND LEFT TO M13 PROCEED AND TURN LEFT INTO OLD MAIN ROAD AND TURN RIGHT TO ANDERSON RD. INTO ANDERSON RD. TAXI RANK AND RETURN TO MOLWENI.
12.2	2206RK2206RK00047569 - 2. MOLWENI TO NEW GERMANY. FROM MOLWENI TAXI RANK TURN RIGHT TO INANDA ROAD PROCEED TURN LEFT OLD MAIN RD. AND TURN LEFT TO M13 AND TURN LEFT TO OLD MAIN ROAD IN PINETOWN AND TURN LEFT TO GLENUGIE RD. AND THEN TURN RIGHT TO LAUTH ROAD AND TURN LEFT TO CROMPTON STREET AND THEN LEFT TO SHEPSTONE RD. TO NEW GERMANY AND TURN AROUND AND RETURN BY THE SAME ROUTE.
12.3	2206RK2206R400047571 - 3. MOLWENI TO WESTMEAD. FROM MOLWENI TAXI RANK TURN RIGHT TO INANDA RD. TURN LEFT OLD MAIN ROAD AND TURN LEFT TO M13 TURN RIGHT TO RICHMOND ROAD LEFT TO TRAFFORD ROAD LEFT TO ALEXANDER ROAD, LEFT ALEXANDER ROAD AND RETURN BY THE SAME ROUTE.
12.4	2206O52206OY00047572 - MOLWENI TO HILLCREST. FROM MOLWENI TAXI RANK TURN RIGHT TO INANDA ROAD AND TURN LEFT OLD MAIN ROAD (R103) PROCEED TO A TAXI STOP NEAR BUS TOYOTA AND THEN TURN BACK AT ASHLEY DRIVE TO HILLCREST TAXI RANK AND RETURN TO MOLWENI BY THE SAME ROUTE.
12.5	2206O52206PE00047575 - MOLWENI TO WATERFALL. FROM MOLWENI TAXI RANK, TURN RIGHT TO INANDA ROAD AND TURN LEFT TO LINK RD AND THEN TURN RIGHT TO ROCK ROAD AND THEN TURN RIGHT INTO INANDA ROAD AND DRIVE INTO WATERFALL TAXI RANK AND THEN BACK TO MOLWENI TAXI RANK ALONG THE SAME ROUTE.
12.6	2206NE2206RK00047577 - HILLCREST TO PINETOWN. FROM HILLCREST TAXI RANK LEFT INANDA ROAD, LEFT OLD MAIN ROAD, TURN LEFT TO M13 AND TURN LEFT TO OLD MAIN ROAD AND THEN TURN RIGHT TO ANDERSON ROAD AND INTO ANDERSON ROAD TAXI RANK AND RETURN TO HILLCREST TAXI RANK.
12.7	2206O52206OY00047578 - MOLWENI TO KLOOF FROM MOLWENI TAXI RANK TURN RIGHT TO INANDA ROAD AND TURN LEFT TO LINK ROAD AND TURN RIGHT INTO BRIDLE ROAD AND PROCEED PAST KRANSKLOOF NATURE RESERVE PROCEED ON KLOOF FALLS ROAD INTO CHURCH ROAD TURN RIGHT INTO OLD MAIN ROAD INTO VILLAGE SHOPPING CENTRE AND RETURN.
12.8	2206O52206LS00047579 - MOLWENI TO DURBAN AND RETURN FROM MOLWENI TAXI RANK TURN RIGHT TO INANDA ROAD, LEFT OLD MAIN ROAD THEN TURN LEFT INTO M13 AND LEFT INTO N3 AT PARADISE VALLEY AND PROCEED INTO DURBAN, TURN LEFT INTO BEREA ROAD NORTH, INTO OLD DUTCH ROAD, TURN RIGHT INTO MARKET ROAD, RIGHT INTO UNIVERSITY AVENUE, RIGHT TO LANCERS ROAD, RIGHT INTO WILLS ROAD PROCEED INTO THE ALLOCATED TAXI RANK. RETURN. FROM WILLS ROAD TAXI RANK, RIGHT INTO WARWICK AVENUE / MARKET ROAD, LEFT INTO WEST STREET, LEFT INTO RUSSEL STREET AND PROCEED DIRECTLY TO THE WESTERN FREEWAY (N3) AND RETURN TO MOLWENI TAXI RANK ALONG THE SAME ROUTE IN THE OPPOSITE DIRECTION.
12.9	2206OZ2206PA00047581 - WYEBANK TO NEW GERMANY - PINETOWN AND RETURN FROM WYEBANK TAXI RANK TURN LEFT TO HILLTOP ROAD, AND TURN LEFT INTO CRESCENT THEN TURN RIGHT INTO HILLTOP ROAD, TURN RIGHT INTO WYEBANK ROAD, AND TURN LEFT INTO GLAMIS ROAD, THEN CROSS INTO SANDER ROAD AND TURN LEFT INTO CONVENTRY AVENUE AND LEFT INTO SHEPSTONE ROAD, RIGHT INTO BLASE ROAD AND TURN RIGHT INTO CHELSEA AVENUE AND LEFT INTO ESCOM ROAD, LEFT VALLEY VIEW ROAD, RIGHT INTO LENNER ROAD, LEFT INTO FALCON ROAD, RIGHT INTO OTTO VOLEK ROAD, THEN PROCEED ON STAPLETON ROAD, RIGHT INTO OLD MAIN ROAD, RIGHT INTO ESCOM ROAD, LEFT INTO SUFFERT STREET, RIGHT INTO MASON STREET, RIGHT INTO OPPENHEIMER STREET, LEFT INTO DEVON ROAD RIGHT INTO OPPENHEIMER STREET, RIGHT INTO BEVISS ROAD, LEFT INTO CHERRY ROAD, LEFT INTO HENWOOD ROAD AND TURN AROUND ON HENWOOD ROAD TO REJOIN CHERRY ROAD, LEFT INTO CHERRY ROAD, LEFT INTO CROMPTON STREET, RIGHT INTO HALIFAX ROAD TO REJOIN CROMPTON STREET ALONG CROMPTON STREET, RIGHT INTO SCOTT ROAD, LEFT INTO MANORS ROAD, LEFT INTO GLENUGIE ROAD, THEN PROCEED ON MOODIE STREET, RIGHT INTO HILL STREET THEN JOIN ANDERSON ROAD AND RANK AT ANDERSON ROAD TAXI RANK AND RETURN TO WYEBANK ALONG THE SAME ROUTE.



transport

Department:
Transport
Province of KwaZulu-Natal

GAZETTE

LGKZNG11-2019-JUN

REGION: ALL

12.10	<p>2206OZ2206RK00047582 - WYEBANK TO PINETOWN AND RETURN</p> <p>8.1 FROM WYEBANK TAXI RANK TURN LEFT TO CIRCLE DRIVE, PROCEED AND TURN RIGHT TO ORCHID AVENUE AND TURN LEFT INTO DAISY LANE AND TURN RIGHT INTO ALMOND AVENUE AND RIGHT INTO ALOE AVENUE AND LEFT INTO CHERRY ROAD, AND TURN RIGHT INTO CIRCLE DRIVE AND RIGHT INTO WYEBANK ROAD AND TURN RIGHT INTO THUTHUKA DRIVE AND LEFT INTO WYEBANK ROAD, RIGHT INTO UMUNGA ROAD, LEFT UMUNGA ROAD RIGHT MDONI CRESCENT, LEFT UMUNGA ROAD, RIGHT WYEBANK ROAD THEN TURN LEFT INTO GLAMIS ROAD AND TURN RIGHT INTO GORDON PIRRIE CRESCENT AND RIGHT INTO GLAMIS ROAD THEN TURN RIGHT INTO BOSSE STREET AND RIGHT INTO BOHMER ROAD CROSS INTO HIGH STREET, TURN RIGHT INTO CAMPBELL ROAD WHICH BECOMES GLENUGIE ROAD AND TURN RIGHT INTO KINGS ROAD AND LEFT INTO ANDERSON ROAD INTO ANDERSON ROAD TAXI RANK AND RETURN BY THE SAME ROUTE TO WYEBANK TAXI RANK.</p> <p>8.2 FROM WYEBANK TAXI RANK TURN LEFT INTO UMUNGA ROAD, THEN TURN RIGHT INTO UMDONI CRESCENT AND TURN LEFT INTO UMUNGA ROAD AND LEFT INTO WYEBANK ROAD AND RIGHT INTO THUTHUKA DRIVE AND LEFT INTO WYEBANK ROAD, THEN LEFT INTO GLAMIS ROAD, TURN RIGHT INTO BOSSE STREET, RIGHT INTO BOHMER ROAD THEN CROSS INTO HIGH STREET AND RIGHT INTO MANORS ROAD AND RIGHT INTO DOONE ROAD, LEFT INTO BEARE DRIVE, CROSS TO JOIN FAIRVIEW CRESCENT AND RIGHT INTO FERNLEIGH ROAD LEFT INTO TYRONE SPY, RIGHT INTO PADFIELD ROAD AND LEFT INTO MANORS ROAD, TURN RIGHT INTO GLENUGIE ROAD AND TURN RIGHT INTO KINGS ROAD AND LEFT INTO ANDERSON ROAD INTO ANDERSON ROAD TAXI RANK AND RETURN BY THE SAME ROUTE TO WYEBANK TAXI RANK.</p> <p>8.3 FROM WYEBANK TAXI RANK TURN RIGHT INTO DAHLIA DRIVE, RIGHT INTO ZAMOKUHLE ROAD AND TURN RIGHT INTO ROCK AND TURN RIGHT INTO WYEBANK ROAD, RIGHT INTO MARIEVALE DRIVE AND TURN RIGHT INTO KRANTZVIEW ROAD AND TURN LEFT INTO EDWIN SWALES ROAD AND PROCEED INTO KLOOF LANDS ROAD AND LEFT INTO BUCKINGHAM ROAD AND LEFT INTO EMOLWENI ROAD AND RIGHT INTO DAN PIENAAR ROAD, LEFT INTO DOUGLAS ROAD AND TURN LEFT INTO KLOOF FALLS ROAD AND RIGHT INTO IMPANGELE ROAD, TURN LEFT INTO ABELIA ROAD AND RIGHT INTO CHURCH ROAD, PROCEED TO WILLINGDON AVENUE TURN RIGHT INTO PIONEER ROAD, PROCEED INTO OLD MAIN ROAD, AND TURN LEFT INTO VILLAGE ROAD LEFT INTO M13 AND TURN LEFT INTO OLD MAIN ROAD AND RIGHT INTO ANDERSON ROAD INTO ANDERSON TAXI RANK AND RETURN BY THE SAME ROUTE TO WYEBANK TAXI RANK.</p>
12.11	<p>2206OZ2206R400049196 - 9 WYEBANK AND WESTMEAD AND RETURN</p> <p>FROM WYEBANK TAXI RANK TURN RIGHT INTO FANNIN ROAD, PROCEED TO UMGABABA ROAD AND TURN BACK BY THE SAME ROAD AND TURN RIGHT INTO WYEBANK ROAD, PROCEED TO PIONEER ROAD, TURN LEFT INTO M13 AND RIGHT INTO RICHMOND ROAD, TURN RIGHT TO TRAFFORD ROAD, HILLCLIMB ROAD INTO GOODWOOD ROAD, PROCEED TO P.M.C. GROUP AND RETURN BY THE SAME ROUTE AND TURN RIGHT INTO HILLCLIMB ROAD, TURN LEFT INTO SUKUZA ROAD, TURN RIGHT INTO KYLAMI ROAD, TURN LEFT INTO CIRCUIT ROAD AND TURN LEFT INTO MALCOLM ROAD, TURN RIGHT INTO ALBERT ROAD, TURN LEFT INTO WESTMEAD ROAD AND TURN LEFT INTO RICHMOND ROAD, CROSS INTO OLD MAIN ROAD AND TURN RIGHT INTO ANDERSON ROAD INTO ANDERSON ROAD TAXI RANK AND RETURN TO WYEBANK ALONG THE SAME ROUTE.</p>
12.12	<p>2206OZ21004R00049197 - WYEBANK TO DURBAN AND RETURN.</p> <p>FROM MOLWENI TAXI RANK PROCEED BY WYEBANK ROAD, TURN LEFT INTO GLAMIS ROAD, CROSS TO SANDER ROAD, TURN LEFT INTO CONVENTRY AVENUE, TURN RIGHT INTO SHEPSTONE ROAD, TURN LEFT INTO OLD MAIN ROAD, TURN RIGHT INTO STAPLETON ROAD, LEFT INTO M13 JOIN N3 TOWARDS DURBAN, LEFT INTO BEREA ROAD NORTH, PROCEED TO JOIN OLD DUTCH ROAD, RIGHT INTO MARKET ROAD, RIGHT INTO UNIVERSITY AVENUE, RIGHT INTO LANCERS LANE, RIGHT INTO WILLS ROAD AND RANK AT WILLS ROAD TAXI RANK. RETURN ALONG WARWICK AVENUE/MARKET ROAD, LEFT INTO WEST STREET, LEFT INTO RUSSEL STREET AND PROCEED DIRECTLY INTO WESTERN FREEWAY (N3) AND RETURN TO MOLWENI TAXI RANK ALONG THE SAME ROUTE IN THE OPPOSITE DIRECTION.</p>



transport

Department:
Transport
Province of KwaZulu-Natal

GAZETTE

LGKZNG11-2019-JUN

REGION: ALL

1) Application Number: APP0108839	2) Gazette Number: LGKZNG11-2019-JUN
3) Applicant: SIZANANI MAZULU TRANSPORT (PTY) LTD ID NO. 2001/023446/07 Association: NOT AVAILABLE	4) Applicant Address: PO BOX 4183 WILLOWTON HUB PIETERMARITZBURG 3200
5) Existing Licence Holder: NOT APPLICABLE ID NO. NOT APPLICABLE	6) Existing Licence Holder Address: NOT APPLICABLE
7) Type of application: NEW OPERATING LICENCE	8) Operating Licence Number: NOTAVAILABLE
9) Vehicle Type: BUS	10) 1 X 66 (SEATED) + 14 (STANDING)
11) Region: UMGUNGUNDLOVU	
12.1	<p>KZPRERC2773020 - PASSENGERS AND THEIR PERSONAL EFFECTS OVER ROUTES AS SPECIFIED IN THIS ANNEXURE, WITH THE AUTHORITY TO OPERATE ALTERNATIVE ROUTES WITHIN THE BOROUGH OF PIETERMARITZBURG, PROVIDED THAT THE FIXED INNER AND OUTER TERMINI OF EACH ROUTE REMAIN UNCHANGED AND THAT BUS ROUTES ARE LET DOWN BY RESOLUTION OF THE MSUNDUZI TRANSITIONAL COUNCIL.</p> <p>ALL ROUTES: THE RIGHT TO INCREASE OR DECREASE SERVICES AS AND WHEN REQUIRED.</p> <p>FARES: THE RIGHT TO REDUCE THE FARE PAYABLE BY CASH PAYING PASSENGERS DURING OFF PEAK PERIODS (BETWEEN 08H30 - 16H00).</p> <p>SPECIAL BUSES: AS AND WHEN REQUIRED FOR FUNERALS, SCHOOLS, RACES, PRIVATE PARTIES, TO ANY POINT WITHIN THE MSUNDUZI TRANSITIONAL COUNCIL BOUNDARIES.</p> <p>SIGHT SEEING BUSES: AS FOLLOWS: TO HENLEY DAM TERMINUS 17,54KM, TO HOWICK FALLS 22,95KM, TO SWEETWATERS, WINTERSKLOOF, ETC, CIRCULAR-DRIVE 28,96KM, CITY HALL TO SCHOOLS, COLLEGES, AS AND WHEN REQUIRED, E.G. HILTON COLLEGE 19.63KM, ST ANNES COLLEGE 13.252KM AND OTHERS, FOR THE CONVEYANCE OF SCHOOL, CITY TO NAGEL DAM 57.92KM, ALBERT FALLS 22.53KM.</p> <p>FUNERAL PARTIES, SPORT TEAMS: AND PICNICS, CHURCH AND PRIVATE PARTIES ON TRIPS WITHIN A RADIUS OF 245 KM FROM MSUNDUZI TRANSITIONAL COUNCIL BOUNDARIES TO PIETERMARITZBURG CITY HALL, RETURN JOURNEY TO COMMENCE WITHIN 24 HOURS AFTER ARRIVAL AT DESTINATION.</p> <p>ADDITIONAL AUTHORITY ON 5 BUSES: (NUMBERS ON RECORD AT BOARD'S OFFICES), PASSENGERS WHO ARE IN POSSESSION OF VALID RAIL OR S.A.R. TRANSPORT SERVICE TICKETS AND PARCELS ON A VEHICLE HIRE BASIS ON BEHALF OF THE S.A.R BY LOCAL ROAD TRANSPORTATION BOARDS WITHIN THE PROVINCE OF NATAL.</p> <p>1. INTERCHANGEABILITY OF BUSES ALL BUSES ARE FULLY INTERCHANGEABLE ON ALL ROUTES TO WHICH THE PUBLIC ROAD CARRIER PERMIT REFERS.</p> <p>2. TIMETABLES AS GRANTED BY THE LOCAL TRANSPORTATION BOARD – (DBN) FROM TIME TO TIME AND ADDITIONAL TRIPS, AS AND WHEN REQUIRED ACCORDING TO PASSENGER DEMAND. THE COMPANY RESERVES THE RIGHT TO REDUCE OR INCREASE JOURNEYS ACCORDING TO PASSENGER DEMAND.</p> <p>3. ROUTES IN MUNICIPAL BOUNDARIES BUS ROUTES IN MUNICIPAL BOUNDARIES ARE ACCORDING TO THE MUNICIPAL BY LAWS SUBJECT TO THE PERIODICAL CHANGES, AS MAY BE PRESCRIBED BY THE MUNICIPALITIES.</p> <p>ROUTE DESCRIPTION: ORGANISED PARTIES THE CONVEYANCE OF PERSONS, WHO HAVE ORGANISED THEMSELVES AS A GROUP, AND THEIR PERSONAL EFFECTS, FROM WITHIN THE MAGISTERIAL DISTRICT OF PIETERMARITZBURG TO POINTS WITHIN THE REPUBLIC OF SOUTH AFRICA.</p> <p>PROVIDED: THE SAME PASSENGERS CONVEYED ON THE FORWARD JOURNEY, BE CONVEYED BACK ON THE RETURN JOURNEY TO THE POINT OF COMMENCEMENT AND PASSENGERS BE PROVIDED THAT NO PASSENGERS BE PICKED UP OR SET DOWN EN ROUTE.</p> <p>SUBJECT TO THE EXPLICIT CONDITION THAT THE CONVEYANCE OF SUCH A GROUP OF PERSONS, MAY ONLY BE UNDERTAKEN, IF THE SAME GROUP OF PERSONS UNDERTAKE THE FORWARD AND RETURN JOURNEY, AS A PARTY, FOR THE EXCLUSIVE MUTUAL PURPOSE TO ATTEND ONE OR MORE OF THE FOLLOWING OCCASIONS:</p> <p>(I) WEDDINGS, (II) FUNERALS, (III) RELIGIOUS GATHERINGS (IV) SPORTS MEETINGS, EITHER AS COMPETITORS OR SPECTATORS (V) PICNIC OR ANY OTHER SIMILAR FORM OF ORGANISED AMUSEMENT OR RECREATION.</p> <p>THE PRINCIPAL ROUTE DESCRIPTIONS ??? SHOWN BELOW.</p> <p>CONTRACT ZNT 1137/98 T – PIETERMARITZBURG ROUTES</p> <p>THE ROUTE NUMBERS FOR THE SERVICES REQUIRED ARE TO BE:</p> <p>ROUTE 1: ESINADENI –PIETERMARITZBURG ROUTE 1A: LOWER NOSHEZI - PIETERMARITZBURG ROUTE 1B: WILLOWFOUNTAIN - PIETERMARITZBURG ROUTE 1C: WILLOWFOUNTAIN - PIETERMARITZBURG VIA WILLOWFOUNTAIN (BULWER) ROUTE 1D: WILLOWFOUNTAIN (BULWER) - PIETERMARITZBURG ROUTE 1E: IMBALI - PIETERMARITZBURG ROUTE 2A: ESINADENI- SHORTTS RETREAT ROUTE 2B: WILLOWFOUNTAIN - SHORTTS RETREAT ROUTE 2C: ESIGODENI - SHORTTS RETREAT ROUTE 3A: ESINADENI - WILLOWTON ROUTE 3B: WILLOWFOUNTAIN - WILLOWTON ROUTE 3C: AZALEA – WILLOWTON ROUTE 3D: EDENDALE - PRILLA MILLS ROUTE 4: DINDI -PIETERMARITZBURG ROUTE 5: QANDA- PIETERMARITZBURG ROUTE 6: INADI - PIETERMARITZBURG VIA UPPER NOSHEZI AND TAFULENI ROUTE 6A: INADI - PIETERMARITZBURG VIA TAFULENI ROUTE 6B: TAFULENI - PIETERMARITZBURG ROUTE 6C: UPPER NOSHEZI- PIETERMARITZBURG ROUTE 6D: INADI - PIETERMARITZBURG ROUTE 6E: INADI - PIETERMARITZBURG VIA UPPER NOSHEZI ROUTE 7: KWA SHANGE – PIETERMARITZBURG ROUTE 9: MASWAZINI - PIETERMARITZBURG ROUTE 9A: MASWAZINI - PIETERMARITZBURG VIA KHULEKONKE ROUTE 9B: ELANDSKOP CLINIC - PIETERMARITZBURG ROUTE 9C: ELANDSKOP TERMINUS - PIETERMARITZBURG ROUTE 9D: MASWAZINI- ROTOFLEX ROUTE 10: ZONDI STORE - PIETERMARITZBURG VIA KHONBONGO ROUTE 10A: ZONDI STORE - PIETERMARITZBURG ROUTE 10B: KHOBONGO - PIETERMARITZBURG</p>



transport

Department:
Transport
Province of KwaZulu-Natal

GAZETTE

LGKZNG11-2019-JUN

REGION: ALL

ROUTE 11: DULELA - PIETERMARITZBURG
 ROUTE 11A: MGWAGWA BUTCHERY - PIETERMARITZBURG
 ROUTE 11B: MASHINGENI - PIETERMARITZBURG
 ROUTE 12: GIBSONS GATE - PIETERMARITZBURG
 ROUTE 12A: KWA NKABINI - PIETERMARITZBURG
 ROUTE 12B: GIBSONS GATE - PIETERMARITZBURG
 ROUTE 12C: MAFUNZE - PIETERMARITZBURG
 ROUTE 12D: NOMO / HOLOZA - PIETERMARITZBURG
 ROUTE 12E: NOMO / HOLOZA - PIETERMARITZBURG VIA GIBSONS GATE
 ROUTE 13: SONGOMIZA - PIETERMARITZBURG
 ROUTE 14: KWA GUBESHE - PIETERMARITZBURG
 ROUTE 14A: KWA GUBESHE - PIETERMARITZBURG VIA NDAWONDES KRAAL
 ROUTE 14B: NDAWONDES KRAAL - PIETERMARITZBURG
 ROUTE 14C: KWA GUBESHE - PIETERMARITZBURG VIA DOLOQINA STORE & DLADLA'S COURT
 ROUTE 14D: KWA GUBESHE - PIETERMARITZBURG VIA DIADLA'S COURT
 ROUTE 15: DLADLA'S COURT - PIETERMARITZBURG
 ROUTE 15A: DOLOQINA STORE - PIETERMARITZBURG VIA MALINGA STOP & DLADLA'S COURT
 ROUTE 15B: DOLOQINA STORE - PIETERMARITZBURG VIA NQABENI DLADLA'S COURT
 ROUTE 15C: MDLULI - PIETERMARITZBURG
 ROUTE 15D: MALINGA STOP - PIETERMARITZBURG DLADLA'S COURT
 ROUTE 15E: BEKEZELE STORE - PIETERMARITZBURG
 ROUTE 15F: NQABENI - PIETERMARITZBURG VIA DLADLA'S COURT
 ROUTE 15G: DOLOQINA STORE - PIETERMARITZBURG VIA DLADLA'S COURT & CALUZA
 ROUTE 16: ZAYAOKA EAST - PIETERMARITZBURG
 ROUTE 16A: ZAYAOKA WEST - PIETERMARITZBURG
 ROUTE 17: KWA GUBESHE - WILLOWTON INDUSTRIES VIA CALUZA
 ROUTE 17A: KWA GUBESHE - WILLOWTON INDUSTRIES VIA SWEETWATERS
 ROUTE 17B: KWA GUBESHE - ROTOFLEX VIA DULELA, KWA SHANGE, BEKEZELE, ZAYAOKA & CALUZA
 ROUTE 18: LADUMA - PIETERMARITZBURG
 ROUTE 1: ESINADENI ?? PIETERMARITZBURG
 FORWARD:
 FROM ESINADENI VIA SINATHING ROAD, R DAMBUZA ROAD, R EDENDALE ROAD, L PINE STREET, R LONGMARKET STREET, L RETIEF STREET TO THE TERMINUS.
 RETURN:
 FROM RETIEF STREET TERMINUS, R RETIEF STREET, R PIETERMARITZ STREET, L WEST STREET, R LOOP STREET, L PINE STREET, R EDENDALE ROAD, THEN BY THE REVERSE OF THE FORWARD ROUTE.
 ROUTE 1A: LOWER NOSHEZI ?? PIETERMARITZBURG
 FORWARD:
 FROM LOWER NOSHEZI, L SINATHING ROAD, R DAMBUZA ROAD, R EDENDALE ROAD, L PINE STREET, R LONGMARKET STREET, L RETIEF STREET TO THE TERMINUS.
 RETURN:
 FROM RETIEF STREET TERMINUS, R RETIEF STREET, R PIETERMARITZ STREET, L WEST STREET, R LOOP STREET, L PINE STREET, R EDENDALE ROAD, THEN BY THE REVERSE OF THE FORWARD ROUTE.
 ROUTE 1B: WILLOWFOUNTAIN ?? PIETERMARITZBURG
 FORWARD:
 FROM WILLOWFOUNTAIN TERMINAL POINT VIA WILLOWFOUNTAIN ROADIMBALI, L SUTHERLAND ROAD, R EDENDALE ROAD, L PINE STREET, R LONGMARKET STREET, L RETIEF STREET TO THE TERMINUS.
 RETURN:
 FROM RETIEF STREET TERMINUS, R RETIEF STREET, R PIETERMARITZ STREET, L WEST STREET, R LOOP STREET, L PINE STREET, R EDENDALE ROAD, THEN BY THE REVERSE OF THE FORWARD ROUTE.
 ROUTE 1C: WILLOWFOUNTAIN ?? PIETERMARITZBURG VIA WILLOWFOUNTAIN (BULWER)
 FORWARD:
 FROM WILLOWFOUNTAIN N TERMINAL POINT VIA WILLOWFOUNTAIN ROAD, VIA THE SECTION KNOWN AS BULWER, TO LMBALI, L SUTHERLAND ROAD, R EDENDALE ROAD, L PINE STREET, R LONGMARKET STREET, L RETIEF STREET TO THE TERMINUS.
 RETURN:
 FROM RETIEF STREET TERMINUS, R RETIEF STREET, R PIETERMARITZ STREET, L WEST STREET, R LOOP STREET, L PINE STREET, R EDENDALE ROAD, THEN BY THE REVERSE OF THE FORWARD ROUTE.
 ROUTE 1D: WILLOWFOUNTAIN (BULWER) TO PIETERMARITZBURG
 FORWARD:
 FROM WILLOWFOUNTAIN (BULWER), TO LMBALI, L SUTHERLAND ROAD, R EDENDALE ROAD, L PINE STREET, R LONGMARKET STREET, L RETIEF STREET TO THE TERMINUS.
 RETURN:
 FROM RETIEF STREET TERMINUS, R RETIEF STREET, R PIETERMARITZ STREET, L WEST STREET, R LOOP STREET, L PINE STREET, R EDENDALE ROAD, THEN BY THE REVERSE OF THE FORWARD ROUTE.
 ROUTE 1E: IMBALI (UNIT 18) ?? PIETERMARITZBURG
 FORWARD:
 FROM LMBALI (UNIT 18), L SUTHERLAND ROAD, R EDENDALE ROAD, L PINE STREET, R LONGMARKET STREET, L RETIEF STREET TO THE TERMINUS.
 RETURN:
 FROM RETIEF STREET TERMINUS, R RETIEF STREET, R PIETERMARITZ STREET, L WEST STREET, R LOOP STREET, L PINE STREET, R EDENDALE ROAD, THEN BY THE REVERSE OF THE FORWARD ROUTE.
 ROUTE 2A: ESINADENI ?? SHORTS RETREAT
 FORWARD:
 FROM ESINADENI VIA SINATHING ROAD, R DAMBUZA ROAD, R EDENDALE ROAD, L PINE STREET, R LONGMARKET STREET, L RETIEF STREET, L CHURCH STREET, L COMMERCIAL ROAD DURBAN ROADN? (NATIONAL ROAD), EXIT ???. DOWNES ROAD, R HALSTEAD ROAD, R SHORTTS RETREAT ROAD TO LESTER BROWN ROAD.
 RETURN:
 RETURN ALONG THE SAME ROUTE IN REVERSE DIRECTION TO THE FORWARD JOURNEY. (LOOP STREET, L RETIEF STREET TERMINUS, R RETIEF STREET, R PIETERMARITZ STREET, L WEST STREET, R LOOP STREET, L PINE STREET, R EDENDALE ROAD, THEN BY THE REVERSE OF THE FORWARD ROUTE.
 ROUTE 2B: WILLOWFOUNTAIN ?? SHORTTS RETREAT
 FORWARD:
 FROM WILLOWFOUNTAIN TERMINAL POINT VIA WILLOWFOUNTAIN ROADIMBALI, L SUTHERLAND ROAD, R EDENDALE ROAD, L PINE STREET, R LONGMARKET STREET, L RETIEF STREET, L CHURCH STREET, L COMMERCIAL ROAD DURBAN ROADN? (NATIONAL ROAD), EXIT ???. DOWNES ROAD, R HALSTEAD ROAD, R SHORTTS RETREAT ROAD TO LESTER BROWN ROAD.
 RETURN:
 RETURN ALONG THE SAME ROUTE IN REVERSE DIRECTION TO THE FORWARD JOURNEY. (LOOP STREET, L RETIEF STREET TERMINUS, R RETIEF STREET, R PIETERMARITZ STREET, L WEST STREET, R LOOP STREET, L PINE STREET, R EDENDALE ROAD, THEN BY THE REVERSE OF THE FORWARD ROUTE.
 ROUTE 2? : ESIGODENI ?? SHORTS RETREAT
 FORWARD:
 FROM ESIGODENI TERMINUS VIA ESIGODENI ROADWATERFALL ROAD, L SCOTL STREET, L EDENDALE ROAD, L PINE STREET, R LONGMARKET STREET, L RETIEF STREET, L CHURCH STREET, L COMMERCIAL ROADDURBAN ROADN? (NATIONAL ROAD), EXIT ???. DOWNES ROAD, R



transport

Department:
Transport
Province of KwaZulu-Natal

GAZETTE

LGKZNG11-2019-JUN

REGION: ALL

HALSTEAD ROAD, R SHORTTS RETREAT ROAD TO LESTER BROWN ROAD.

RETURN:

RETURN ALONG THE SAME ROUTE IN REVERSE DIRECTION TO THE FORWARD JOURNEY. (LOOP STREET, L RETIEF STREET TERMINUS, R RETIEF STREET, R PIETERMARITZ STREET, L WEST STREET, R LOOP STREET, L PINE STREET, R EDENDALE ROAD, THEN BY THE REVERSE OF THE FORWARD ROUTE.

ROUTE 2D: LOWER NOSHEZI ?? SHORTTS RETREAT

FORWARD:

FROM LOWER NOSHEZI, L SINATHING ROAD, R DAMBUZA ROAD, R EDENDALE ROAD, L PINE STREET, R LONGMARKET STREET, L RETIEF STREET, L CHURCH STREET, L COMMERCIAL ROAD.... DURBAN ROAD.... N? (NATIONAL ROAD), EXIT ???.DOWNES ROAD, R HALSTEAD ROAD, R SHORTTS RETREAT ROAD TO LESTER BROWN ROAD.

RETURN:

RETURN ALONG THE SAME ROUTE IN REVERSE DIRECTION TO THE FORWARD JOURNEY (LOOP STREET, L RETIEF STREET TERMINUS, R RETIEF STREET, R PIETERMARITZ STREET, L WEST STREET, R LOOP STREET, L PINE STREET, R EDENDALE ROAD, THEN BY THE REVERSE OF THE FORWARD ROUTE.

ROUTE ?A: ESINADENI ?? WILLOW?ON

FORWARD:

FROM ESINADENI VIA SINATHING ROAD, R DAMBUZA ROAD, R EDENDALE ROAD, L PINE STREET, R LONGMARKET STREET, L ECHO STREET, R CHURCH STREETGREYTOWN ROAD, R WILLOWTON ROAD, L OHRTMANN ROAD:

(1) R MANNING ROAD...BAYNES DRIFT ROAD, L BIRMINGHAM ROAD, R SHEFFIELD ROAD, L COVENTRY PLACE TO TERMINAL POINT.

(2) R ROYSTON ROAD, R PROMED ROAD, GRIX ROAD TO TERMINAL POINT.

RETURN:

RETURN ALONG THE SAME ROUTE IN REVERSE DIRECTION TO THE FORWARD JOURNEY, LOOP STREET L RETIEF STREET TERMINUS, R RETIEF STREET, R PIETERMARITZ STREET, L WEST STREET, R LOOP STREET, L PINE ST?EET, R EDENDALE ROAD, THEN BY THE REVERSE OF THE FORWARD ROUTE.

ROUTE ??: WILLOWFOUNTAIN ?? WILLOW?ON

FORWARD:

FROM WILLOWFOUNTAIN TERMINAL POINT VIA WILLOWFOUNTAIN ROAD....LMBALI, L SUTHERLAND ROAD, R EDENDALE ROAD, L PINE STREET, R LONGMARKET STREET, L ECHO STREET, R CHURCH STREET.....GREYTOWN ROAD, R WILLOWTON ROAD, L OHRTMANN ROAD:

(1) R MANNING ROAD...BAYNESDRIFT ROAD, L BIRMINGHAM ROAD, R SHEFFIELD ROAD, L COVENTRY PLACE TO TERMINAL POINT.

(2) R ROYSTON ROAD, R PROMED ROAD, GRIX ROAD TO TE?MINAL POINT.

RETURN:

RETURN ALONG THE SAME ROUTE IN REVERSE DIRECTION TO THE FORWARD JOURNEY, LOOP STREET L RETIEF STREET TERMINUS, R RETIEF STREET, R PIETERMARITZ STREET, L WEST STREET, R LOOP STREET, L PINE STREET, R EDENDALE ROAD, THEN BY THE REVERSE OF THE FORWARD ROUTE.

ROUTE ?C: AZALEA ?? WILLOW?ON

FORWARD:

FROM AZALEA TERMINAL POINT VIA AZALEA ROAD, R DAMBUZA ROAD, R EDENDALE ROAD, L PINE STREET, R LONGMARKET STREET, L ECHO STREET, R CHURCH STREET.....GREYTOWN ROAD, R WILLOWTON ROAD, L OHRTMANN ROAD:

(1) R MANNING ROAD...BAYNESDRIFT ROAD, L BIRMINGHAM ROAD, R SHEFFIELD ROAD, L COVENTRY PLACE TO TERMINAL POINT.

(2) R ROYSTON ROAD, R PROMED ROAD, GRIX ROAD TO TERMINAL POINT.

RETURN:

RETURN ALONG THE SAME ROUTE IN REVERSE DIRECTION TO THE FORWARD JOURNEY, LOOP STREET L RETIEF STREET TERMINUS, R RETIEF STREET, R PIETERMARITZ STREET, L WEST STREET, R LOOP STREET, L PINE STREET, R EDENDALE ROAD, THEN BY THE REVERSE OF THE FORWARD ROUTE.

ROUTE 3D EDENDALE - PRILLA MILLS

FORWARD:

FROM EDENDALE TERMINUS VIA EDENDALE ROAD, R LONGMARKET STREET, L ECHO STREET, R CHURCH STREET.....GREYTOWN ROAD, R WILLOWTON ROAD, L OHRTMANN ROAD :

(1) R MANNING ROAD...BAYNESDRIFT ROAD, L BIRMINGHAM ROAD, R SHEFFIELD ROAD, L COVENTRY PLACE TO TERMINAL POINT.

(2) R ROYSTON ROAD, R PROMED ROAD, GRIX ROAD TO TERMINAL POINT.

RETURN:

RETURN ALONG THE SAME ROUTE IN REVERSE DIRECTION TO THE FORWARD JOURNEY. (VIA LOOP STREET, L RETIEF STREET TERMINUS, R RETIEF STREET, R PIETERMARITZ STREET, L WEST STREET, R LOOP STREET, L PINE STREET, R EDENDALE ROAD, THEN BY THE REVERSE OF THE FORWARD ROUTE.

ROUTE 4 DINDI – PIETERMARITZBURG

FORWARD:

FROM DINDI TERMINUS VIA ROAD D 1126 TO TAYLORS HALT, R ROAD R617....EDENDALE ROAD R LONGMARKET STREET, L WEST STREET, R VICTORIA ROAD, R RETIEF STREET, L BOOM STREET R EAST STREET BUS TERMINUS.

RETURN:

FROM EAST STREET BUS TERMINUS, R PIETERMARITZ STREET, L WEST STREET, R LOOP STREET AND CONTINUE BY THE FORWARD JOURNEY IN REVERSE.

ROUTE 5: QANDA - PIETERMARITZBURG

FORWARD:

FROM KWA-QANDA ROCK TERMINUS VIA D 1127, TO ESHOWE, R ROAD R617....EDENDALE ROAD, R LONGMARKET STREET, L WEST STREET, R VICTORIA ROAD, R RETIEF STREET, L BOOM STREET, R EAST STREET BUS TERMINUS.

RETURN:

FROM EAST STREET BUS TERMINUS, R PIETERMARITZ STREET, L WEST STREET, R LOOP STREET AND CONTINUE BY THE FORWARD JOURNEY IN REVERSE.

ROUTE 6: INADI - PIETERMARITZBURG VIA UPPER NOSHEZI ??D TAFULENI

FORWARD:

FROM LNADI TERMINAL POINT VIA ROAD D 1134, L ROAD D 1128, R ROAD D 1125 TO UPPER NOSHEZI TERMINAL POINT, RETURN ROAD D 1125, R ROAD D 1128, TO TAFULENI TERMINUS (MLABA'S STORE) RETURN ROAD D 1128, R ROAD R 617....EDENDALE ROAD, R LONGMARKET STREET, L WEST STREET, R VICTORIA ROAD, R RETIEF STREET, L BOOM STREET R EAST STREET BUS TERMINUS.

RETURN:

FROM EAST STREET BUS TERMINUS, R PIETERMARITZ STREET, L WEST STREET, R LOOP STREET AND CONTINUE BY THE FORWARD JOURNEY IN REVERSE.

ROUTE 6A: INADI - PIETERMARITZBURG VIA TAFULENI

FORWARD:

FROM LNADI TERMINAL POINT VIA ROAD D 1134, L ROAD D1128 TO TAFULENI TERMINUS (MLABA'S STORE) RETURN ROAD D 1128, R ROAD R 617....EDENDALE ROAD, R LONGMARKET STREET, L WEST STREET, R VICTORIA ROAD, R RETIEF STREET, L BOOM STREET R EAST STREET BUS TERMINUS.

RETURN:

FROM EAST ST?EET BUS TERMI?US, R PIETERMARITZ STREET, L WEST STREET, R LOOP STREET AND CO?TI?UE BY THE FORWARD JOURNEY IN ?? V??S?

ROUTE 6B: TAFULENI – PIETERMARITZBURG

FORWARD:

FROM TAFULENI TERMINUS (MLABA'S STORE) VIA ROAD D 1128, R ROAD R 617....EDENDALE ROAD, R LONGMARKET STREET, L WEST STREET, R VICTORIA ROAD, R RETIEF STREET, L BOOM STREET R EAST STREET BUS TERMINUS.

RETURN:

FROM EAST STREET BUS TERMINUS, R PIETERMARITZ STREET, L WEST STREET, R LOOP STREET AND CONTINUE BY THE FORWARD JOURNEY IN REVERSE.

ROUTE 6?: UPPER NOSHEZI – PIETERMARITZBURG



transport

Department:
Transport
Province of KwaZulu-Natal

GAZETTE

LGKZNG11-2019-JUN

REGION: ALL

FORWARD:
FROM UPPER NOSHEZI TERMINAL POINT VIA ROAD D 1125, L ROAD D 1128, R ROAD R 617...EDENDALE ROAD, R LONGMARKET STREET, L WEST STREET, R VICTORIA ROAD, R RETIEF STREET, L BOOM STREET R EAST STREET BUS TERMINUS.
RETURN:
FROM EAST STREET BUS TERMINUS, R PIETERMARITZ STREET, L WEST STREET, R LOOP STREET AND CONTINUE BY THE FORWARD JOURNEY IN REVERSE.
ROUTE 6D: INADI – PIETERMARITZBURG
FORWARD:
FROM LNADI TERMINAL POINT VIA ROAD D 1134, R ROAD D 1128, R ROAD R 617...EDENDALE ROAD, R LONGMARKET STREET, L WEST STREET, R VICTORIA ROAD, R RETIEF STREET, L BOOM STREET R EAST STREET BUS TERMINUS.
RETURN:
FROM EAST STREET BUS TERMINUS, R PIETERMARITZ STREET, L WEST STREET, R LOOP STREET AND CONTINUE BY THE FORWARD JOURNEY IN REVERSE.
ROUTE 6?: INADI - PIETERMARITZBURG VIA UPPER NOSHEZI
FORWARD:
FROM LNADI TERMINAL POINT VIA ROAD D 1134, L ROAD D 1128, R ROAD D 1125 TO UPPER NOSHEZI TERMINAL POINT, RETURN ROAD D 1125, L ROAD D 1128, R ROAD R617...EDENDALE ROAD, R LONGMARKET STREET, L WEST STREET, R VICTORIA ROAD, R RETIEF STREET, L BOOM STREET R EAST STREET BUS TERMINUS.
RETURN:
FROM EAST STREET BUS TERMINUS, R PIETERMARITZ STREET, L WEST STREET, R LOOP STREET AND CONTINUE BY THE FORWARD JOURNEY IN REVERSE.
ROUTE 7: KWA SHANGE – PIETERMARI?ZBURG
FORWARD:
FROM KWA-SHANGE BUS TERMINAL POINT VIA ROAD D 412 (SHANGE ROAD) TO GEZUBUSO, L ROAD R617...EDENDALE ROAD, R LONGMARKET STREET, L WEST STREET, R VICTORIA ROAD, R RETIEF STREET, L BOOM STREET R EAST STREET BUS TERMINUS.
RETURN:
FROM EAST STREET BUS TERMINUS, R PIETERMARITZ STREET, L WEST STREET, R LOOP STREET AND CONTINUE BY THE FORWARD JOURNEY IN REVERSE.
ROUTE 9: MASWAZINI – PIETERMARITZBURG
FORWARD:
FROM MAZWAZINI BUS TERMINAL POINT VIA ROAD D 1140, L ROAD 402 TO ELANDSKOP CROSS ROADS, L ROAD R617...EDENDALE ROAD, R LONGMARKET STREET, L WEST STREET, R VICTORIA ROAD, R RETIEF STREET, L BOOM STREET R EAST STREET BUS TERMINUS.
RETURN:
FROM EAST STREET BUS TERMINUS, R PIETERMARITZ STREET, L WEST STREET, R LOOP STREET AND CONTINUE BY THE FORWARD JOURNEY IN REVERSE.
ROUTE 9A: MASWAZINI - PIETERMARITZBUHG VIA KHULEKONKE
FORWARD:
FROM MAZWAZINI BUS TERMINAL POINT VIA ROAD D 1140, R TO KHULEKONKE VILLAGE, RETURN TO ROAD D1140, R ROAD D 1140, L ROAD 402 TO ELANDSKOP ???SS ROADS, L ROAD R617...EDENDALE ROAD, R LONGMARKET STREET, L WEST STREET, R VICTORIA ROAD, R RETIEF STREET, L BOOM STREET R EAST STREET BUS TERMINUS.
RETURN:
FROM EAST STREET BUS TERMINUS, R PIETERMARITZ STREET, L WEST STREET, R LOOP STREET AND CONTINUE BY THE FORWARD JOURNEY IN REVERSE.
ROUTE 9B: ELANDSKOP (CLINIC) – PIETERMARITZBURG
FORWARD:
FROM ELANDSKOP CLINIC TO ELANDSKOP CROSS ROADS, L ROAD R617...EDENDALE ROAD, R LONGMARKET STREET, L WEST STREET, R VICTORIA ROAD, R RETIEF STREET, L BOOM STREET R EAST STREET BUS TERMINUS.
RETURN:
FROM EAST STREET BUS TERMINUS, R PIETERMARITZ STREET, L WEST STREET, R LOOP STREET AND CONTINUE BY THE FORWARD JOURNEY IN REVERSE.
ROUTE 9?: ELANDSKOP TERMINUS – PIETERMARITZBURG
FORWARD:
FROM ELANDSKOPTERMINUS VIA ROAD R 617...EDENDALE ROAD, R LONGMARKET STREET, L WEST STREET, R VICTORIA ROAD, R RETIEF STREET, L BOOM STREET R EAST STREET BUS TERMINUS.
RETURN:
FROM EAST STREET BUS TERMINUS, R PIETERMARITZ STREET, L WEST STREET, R LOOP STREET AND CONTINUE BY THE FORWARD JOURNEY IN REVERSE.
ROUTE 9D: MASWAZINI - ROTOFLEX VIA ZONDI STORE
FORWARD:
MASWAZINI VIA ROAD D 402...ZONDI STORE BUS TERMINAL POINT AT THE JUNCTION OF ROADS 402 AND D 11?? VIA ROAD 402, L ROAD D 1122, ENTER KHOBONGO VILLAGE, RETURN TO ROAD D 1122, L ROAD D 1122L ROAD R617...EDENDALE ROAD, R LONGMARKET STREET, L WEST STREET, R VICTORIA ROAD, R RETIEF STREET, L BOOM STREET R EAST STREET BUS TERMINUS, TO THE LNDUSTRIAL SITES.
RETURN:
?? THE FORWARD ROUTE IN REVERSE...LOOP STREET, TO EAST STREET BUS TERMINUS, R PIETERMARITZ STREET, L WEST STREET, R LOOP STREET AND CONTINUE BY THE FORWARD JOURNEY IN REVERSE.
ROUTE 10: ZONDI STORE - PIETERMARITZBURG VIA KHOBONGO
FORWARD:
FROM ZONDI STORE BUS TERMINAL POINT AT THE JUNCTION OF ROADS 402 ??D D 1133 VIA ROAD 402, L ROAD D 1122, ENTER KHOBONGO VILLAGE, RETURN TO ROAD D 1122, L ROAD D 1122L ROAD R617...EDENDALE ROAD, R LONGMARKET STREET, L WEST STREET, R VICTORIA ROAD, R RETIEF STREET, L BOOM STREET R EAST STREET BUS TERMINUS.
RETURN:
FROM EAST STREET BUS TERMINUS, R PIETERMARITZ STREET, L WEST STREET, R LOOP STREET AND CONTINUE BY THE FORWARD JOURNEY IN REVERSE.
ROUTE 1??: ZONDI STORE – PIETERMARITZBURG
FORWARD:
FROM ZONDI STORE BUS TERMINAL POINT AT THE JUNCTION OF ROADS 402 ??D D 1133 VIA ROAD 402, L ROAD D 1122, L ROAD R 617...EDENDALE ROAD, R LONGMARKET STREET, L WEST STREET, R VICTORIA ROAD, R RETIEF STREET, L BOOM STREET R EAST STREET BUS TERMINUS.
RETURN:
FROM EAST STREET BUS TERMINUS, R PIETERMARITZ STREET, L WEST STREET, R LOOP STREET AND CONTINUE BY THE FORWARD JOURNEY IN REVERSE.
ROUTE 10?: KHOBONGO – PIETERMARITZBURG
FORWARD:
FROM KHOBONGO VILLAGE TO ROAD D 1122, L ROAD D 1122L ROAD R 617...EDENDALE ROAD, R LONGMARKET STREET, L WEST STREET, R VICTORIA ROAD, R RETIEF STREET, L BOOM STREET R EAST STREET BUS TERMINUS.
RETURN:
FROM EAST STREET BUS TERMINUS, R PIETERMARITZ STREET, L WEST STREET, R LOOP STREET AND CONTINUE BY THE FOWARD JOURNEY IN REVERSE.
ROUTE 11: DULELA – PIETERMARITZBURG
FORWARD:
FROM DULELA VIA ROAD D390...MGWAGWA SCHOOL..... KWA-GUBESHE ... TAYLORS HALT, R ROAD D399, L ROAD R617...EDENDALE ROAD, R LONGMARKET STREET, L WEST STREET, R VICTORIA ROAD, R RETIEF STREET, L BOOM STREET R EAST STREET BUS TERMINUS.
RETURN:



transport

Department:
Transport
Province of KwaZulu-Natal

GAZETTE

LGKZNG11-2019-JUN

REGION: ALL

FROM EAST STREET BUS TERMINUS, R PIETERMARITZ STREET, L WEST STREET, R LOOP STREET AND CONTINUE BY THE FORWARD JOURNEY IN REVERSE.
ROUTE 11?: MGWAGWA - PIETERMARITZBURG
FORWARD:
FROM MGWAGWA BUTCHERY VIA ROAD D390....MGWAGWA SCHOOL.... KWA-GUBESHETAYLORS HALT, R ROAD D399, L ROAD R617....EDENDALE ROAD, R LONGMARKET STREET, L WEST STREET, R VICTORIA ROAD, R RETIEF STREET, L BOOM STREET R EAST STREET BUS TERMINUS.
RETURN:
FROM EAST STREET BUS TERMINUS, R PIETERMARITZ STREET, L WEST STREET, R LOOP STREET AND CONTINUE BY THE FORWARD JOURNEY IN REVERSE.
ROUTE 11?: MASHINGENI – PIETERMARITZBURG
FORWARD:
FROM MASHINGENI BUS TERMINAL POINT VIA ROAD D390...DULELA... MGWAGWA SCHOOL... KWA-GUBESHETAYLORS HALT, R ROAD D399, L ROAD R617....EDENDALE ROAD, R LONGMARKET STREET, L WEST STREET, R VICTORIA ROAD, R RETIEF STREET, L BOOM STREET R EAST STREET BUS TERMINUS.
RETURN:
FROM EAST STREET BUS TERMINUS, R PIETERMARITZ STREET, L WEST STREET, R LOOP STREET AND CONTINUE BY THE FORWARD JOURNEY IN REVERSE.
ROUTE 12: GIBSONS GATE - PIETERMARITZBURG VIA MAFUNZE
FORWARD:
FROM GIBSONS GATE BUS TERMINAL POINT VIA ROAD D 1124, L ROAD D 1123 TO MAFUNZE TERMINAL POINT (HEMU-HEMU), RETURN VIA ROAD D 1123, L ROAD D 1124 TO MACLEANS, R. ROAD R617....EDENDALE ROAD R LONGMARKET STREET, L WEST STREET, R VICTORIA ROAD, R RETIEF STREET, L BOOM STREET R EAST STREET BUS TERMINUS.
RETURN:
FROM EAST STREET BUS TERMINUS, R PIETERMARITZ STREET, L WEST STREET, R LOOP STREET AND CONTINUE BY THE FORWARD JOURNEY IN REVERSE.
ROUTE 12?: KWA N?ABINI – PIETERMARITZBURG
FORWARD:
FROM KWA NKABINI TO ROAD D 1123, L ROAD D 1124 TO MACLEANS, R ROAD R617....EDENDALE ROAD R LONGMARKET STREET, L WEST STREET, R VICTORIA ROAD, R RETIEF STREET, L ???M STREET R EAST STREET BUS TERMINUS.
RETURN:
FROM EAST STREET BUS TERMINUS, R PIETERMARITZ STREET, L WEST STREET, R LOOP STREET AND CONTINUE BY THE FORWARD JOURNEY IN REVERSE.
ROUTE 12B: GIBSONS GATE – PIETERMARITZBURG
FORWARD:
FROM GIBSONS GATE BUS TERMINAL POINT VIA ROAD D 1124 TO MACLEANS, R ROAD R617....EDENDALE ROAD R LONGMARKET STREET, L WEST STREET, R VICTORIA ROAD, R RETIEF STREET, L BOOM STREET R EAST STREET BUS TERMINUS.
RETURN:
FROM EAST STREET BUS TERMINUS, R PIETERMARITZ STREET, L WEST STREET, R LOOP STREET AND CONTINUE BY THE FORWARD JOURNEY IN REVERSE.
ROUTE 12?: MAFUNZE – PIETERMARITZBURG
FORWARD:
FROM MAFUNZE TERMINAL POINT (HEMU-HEMU) VIA ROAD D 1123, L ROAD D 1124 TO MACLEANS, R. ROAD R617....EDENDALE ROAD R LONGMARKET STREET, L WEST STREET, R VICTORIA ROAD, R RETIEF STREET, L BOOM STREET R EAST STREET BUS TERMINUS.
RETURN:
FROM EAST STREET BUS TERMINUS, R PIETERMARITZ STREET, L WEST STREET, R LOOP STREET AND CO?TINUE BY THE FORWARD JOURNEY IN REVERSE.
ROUTE 12D: NOMO / HOLOZA - PIETERMARITZBURG VIA GIBSONS GATE
FORWARD:
FROM NOMO/HOLOZA VIA UNNUMBERED ROADS TO GIBSONS GATE BUS TERMINAL POINT, THEN VIA ROAD D 1124 TO MACLEANS, R ROAD R 617....EDENDALE ROAD R LONGMARKET STREET, L WEST STREET, R VICTORIA ROAD, R RETIEF STREET, L BOOM STREET R EAST STREET BUS TERMINUS.
RETURN:
FROM EAST STREET BUS TERMINUS, R PIETERMARITZ STREET, L WEST STREET, R LOOP STREET AND CONTINUE BY THE FORWARD JOURNEY IN REVERSE.
ROUTE 12?: NOMO / HOLOZA - PIETERMARITZBURG VIA GI?SONS GATE AND MAFUNZE
FORWARD:
FROM NOMO/HOLOZA VIA UNNUMBERED ROADS TO GIBSONS GATE BUS TERMINAL POINT, THEN VIA ROAD D 1124, L ROAD D 1123 TO MAFUNZE TERMINAL POINT (HEMU-HEMU), RETURN VIA ROAD D 1123, L ROAD D 1124 TO MACLEANS, R. ROAD R617....EDENDALE ROAD R LONGMARKET STREET, L WEST STREET, R VICTORIA ROAD, R RETIEF STREET, L BOOM STREET R EAST STREET BUS TERMINUS.
RETURN:
FROM EAST STREET BUS TERMINUS, R PIETERMARITZ STREET, L WEST STREET, R LOOP STREET AND CONTINUE BY THE FORWARD JOURNEY IN REVERSE.
ROUTE 17: SONGOMIZA – PIETERMARITZBURG
FORWARD:
FROM SONGONZIMA BUS TERMINAL POINT VIA ROAD D 1141, L ROAD D 1124 TO MACLEANS, L ROAD R617....EDENDALE ROAD, R LONGMARKET STREET, L WEST STREET, R VICTORIA ROAD, R RETIEF STREET, L BOOM STREET R EAST STREET BUS TERMINUS.
RETURN:
FROM EAST STREET BUS TERMINUS, R PIETERMARITZ STREET, L WEST STREET, R LOOP STREET AND CONTINUE BY THE FORWARD JOURNEY IN REVERSE.
ROUTE 14: KWA GUBESHE - PIETERMARITZBURG
FORWARD:
FROM KWA-GUBESHE BUS TERMINAL POINT VIA ROAD D399GANESOKENEMPANDE SCHOOL, R ROAD D 412, R ROAD D399....NXAMALALA CROSS ROADS...NENE BUTCHERY ... DRAAIHOEK....MABANA.... SWEETWATERS....MPUMUZA ROAD, R SWEETWATERS ROAD....SWARTKOP ROADMAYORS WALK....BERG STREET, R EAST STREET TO BUS TERMINUS.
RETURN:
FROM EAST STREET TERMINUS VIA BOOM STREET, R RETIEF STREET AND ON THE SAME ROUTE IN REVERSE AS THE FORWARD JOURNEY.
ROUTE 14?: KWA GUBESHE - PIETERMARITZBURG VIA NDAWONDES KRAAL
FORWARD:
FROM KWA-GUBESHE BUS TERMINAL POINT VIA ROAD D 399....GANESOKENEMPANDE SCHOOL, R ROAD D 412, L ROAD D 1138....NDAWONDE'S KRAAL BUS TERMINAL POINT, RETURN ROAD D 1138, R ROAD D412, R ROAD D399....NXAMALALA CROSS ROADS...NENE BUTCHERY....DRAAIHOEKMABANA.... SWEETWATERS....MPUMUZA ROAD, R SWEETWATERS ROAD....SWARTKOP ROAD....MAYORS WALK??RG STREET, R EAST STREET TO THE EAST STREET BUS TERMINUS.
RETURN:
FROM EAST STREET TERMINUS VIA BOOM STREET, R RETIEF STREET AND ON THE SAME ROUTE IN REVERSE AS THE FORWARD JOURNEY.
ROUTE 14B: NDAWONDES KRAAL – PIETERMARITZBURG
FORWARD:
FROM NDAWONDE'S ?R??L BUS TERMINAL POINT VIA ROAD D 1138, R ROAD D412, R ROAD D399....NXAMALALA CROSS ROADS...NENE BUTCHERY....DRAAIHOEKMABANA.... SWEETWATERS....MPUMUZA ROAD, R SWEETWATERS ROAD....SWARTKOP ROAD....MAYORS WALK??RG STREET, R EAST STREET TO THE EAST STREET BUS TERMINUS.
RETURN:
FROM EAST STREET TERMINUS VIA ?OOM STREET, R RETIEF STREET AND ON THE SAME ROUTE IN REVERSE AS THE FORWARD JOURNEY.



transport

Department:
Transport
Province of KwaZulu-Natal

GAZETTE

LGKZNG11-2019-JUN

REGION: ALL

ROUTE 14?: KWA GUBESHE - PIETERMARITZBURG VIA DOLOQINA STORE

FORWARD:

FROM KWA-GUBESHE BUS TERMINAL POINT VIA ROAD D 399...GANESOKENE...MPANDE SCHOOL, R ROAD D 412, L ROAD D1130 TO DOLOQINA STORE, RETURN VIA ROAD D 1130...DLADLA'S COURT...MDLULI, L ROAD D399...NXAMALALA CROSS ROADS...NENE BUTCHERY...DRAAIHOEK...MABANA...SWEETWATERS...MPUMUZA ROAD, R SWEETWATERS ROAD...SWARTKOP ROAD...MAYORS WALK...BERG STREET, R EAST STREET TO THE EAST STREET BUS TERMINUS.

RETURN:

FROM EAST STREET TERMINUS VIA BOOM STREET, R RETIEF STREET AND ON THE SAME ROUTE IN REVERSE AS THE FORWARD JOURNEY.

ROUTE 14D: KWA GUBESHE - PIETERMARITZBURG VIA DLADLA'S COURT

FORWARD:

FROM KWA-GUBESHE BUS TERMINAL POINT VIA ROAD D 399...GA?ESOKENE...MPANDE SCHOOL, R ROAD D 412, L ROAD D1130 TO DLADLA'S COURT, RETURN VIA ROAD D 1130...MDLULI, L ROAD D399...NXAMALALA CROSS ROADS...NENE BUTCHERY...DRAAIHOEK...??

B???...SWEETWATERS...MPUMUZA ROAD, R SWEETWATERS ROAD...SWARTKOP ROAD...MAYORS WALK...BERG STREET, R EAST STREET TO THE EAST STREET BUS TERMINUS.

RETURN:

FROM EAST STREET TERMINUS VIA BOOM STREET, R RETIEF STREET AND ON THE SAME ROUTE IN REVERSE AS THE FORWARD JOURNEY.

ROUTE 15: DLADLA'S COURT - PIETERMARITZBURG

FORWARD:

FROM DLADLA'S COURT VIA ROAD D 1130...MDLULI, L ROAD 399...NXAMALALA CROSS ROADS...NENE

BUTCHERY...DRAAIHOEK...MABANA...SWEETWATERS...MPUMUZA ROAD, R SWEETWATERS ROAD...SWARTKOP ROAD...MAYORS WALK...BERG STREET, R EAST STREET TO THE EAST STREET BUS TERMINUS.

RETURN:

FROM EAST STREET TERMINUS VIA BOOM STREET, R RETIEF STREET AND ON THE SAME ROUTE IN REVERSE AS THE FORWARD JOURNEY.

ROUTE 15?: DOLOQINA STORE - PIETERMARITZBURG VIA MALINGA STOP

FORWARD:

FROM DOLOQINA BUS TERMINAL POINT VIA ROAD D 1130...DLADLA'S COURT...MDLULI, L ROAD D399...NXAMALALA CROSS ROADS...NENE

BUTCHERY...DRAAIHOEK...MABANA...SWEETWATERS...MPUMUZA ROAD, R SWEETWATERS ROAD...SWARTKOP ROAD...MAYORS WALK...BERG STREET, R EAST STREET TO THE EAST STREET BUS TERMINUS.

RETURN:

FROM EAST STREET TERMINUS VIA BOOM STREET, R RETIEF STREET AND ON THE SAME ROUTE IN REVERSE AS THE FORWARD JOURNEY.

ROUTE 15B: DOLOQINA STORE - PIETERMARITZBURG VIA NQABENI

FORWARD:

FROM DOLOQINA BUS TERMINAL POINT VIA UNNAMED ROAD TO NQABENI, THEN TO DLADLA'S COURT...MDLULI, L ROAD D399...NXAMALALA CROSS ROADS...NENE BUTCHERY...DRAAIHOEK...MABANA...SWEETWATERS...MPUMUZA ROAD, R SWEETWATERS ROAD...SWARTKOP ROAD...MAYORS WALK...BERG STREET, R EAST STREET TO THE EAST STREET BUS TERMINUS.

RETURN:

FROM EAST STREET TERMINUS VIA BOOM STREET, R RETIEF STREET AND ?N THE SAME ROUTE IN REVERSE AS THE FORWARD JOURNEY.

ROUTE 15C: MDLULI - PIETERMARITZBURG

FORWARD:

FROM MDLULI VIA ROAD D 1130, L ROAD D399...NXAMALALA CROSS ROADS...NENE BUTCHERY...DRAAIHOEK...MABANA...

SWEETWATERS...MPUMUZA ROAD, R SWEETWATERS ROAD...SWARTKOP ROAD...MAYORS WALK...BERG STREET, R EAST STREET TO THE EAST STREET BUS TERMINUS.

RETURN:

FROM EAST STREET TERMINUS VIA BOOM STREET, R RETIEF STREET AND ?N THE SAME ROUTE IN REVERSE AS THE FORWARD JOURNEY.

ROUTE 15D: MALINGA STOP - PIETERMARITZBURG VIA DLADLA'S COURT

FORWARD:

FROM MALINGA STOP VIA ROAD D 1130...DLADLA'S COURT...MDLULI, L ROAD D399...NXAMALALA CROSS ROADS...NENE BUTCHERY...DRAAIHOEK...MABANA...SWEETWATERS...MPUMUZA ROAD, R SWEETWATERS ROAD...SWARTKOP ROAD...MAYORS WALK...BERG STREET, R EAST STREET TO THE EAST STREET BUS TERMINUS.

RETURN:

FROM EAST STREET TERMINUS VIA BOOM STREET, R RETIEF STREET AND ?N THE SAME ROUTE IN REVERSE AS THE FORWARD JOURNEY.

ROUTE 15?: BEKEZELE STORE - PIETERMARITZBURG

FORWARD:

FROM BEKEZELE STORE VIA ROAD D...MDLULI, L ROAD D399...NXAMALALA CROSS ROADS...NENE BUTCHERY...DRAAIHOEK...MABANA...

SWEETWATERS...MPUMUZA ROAD, R SWEETWATERS ROAD...SWARTKOP ROAD...MAYORS WALK...BERG STREET, R EAST STREET TO THE EAST STREET BUS TERMINUS.

RETURN:

FROM EAST STREET TERMINUS VIA BOOM STREET, R RETIEF STREET AND ?N THE SAME ROUTE IN REVERSE AS THE FORWARD JOURNEY.

ROUTE 15F: NQABENI - PIETERMARITZBURG VIA DLADLA'S COURT

FORWARD:

FROM NQABENI, THEN TO DLADLA'S COURT...MDLULI, L ROAD D399...NXAMALALA CROSS ROADS...NENE BUTCHERY...DRAAIHOEK

...MABANA...SWEETWATERS...MPUMUZA ROAD, R SWEETWATERS ROAD...SWARTKOP ROAD...MAYORS WALK...BERG STREET, R EAST STREET TO THE EAST STREET BUS TERMINUS.

RETURN:

FROM EAST STREET TERMINUS VIA BOOM STREET, R RETIEF STREET AND ON THE SAME ROUTE IN REVERSE AS THE FORWARD JOURNEY.

ROUTE 15G: DOLOQINA STORE PIETERMARITZBURG VIA MALINGA STOP AND CALUZA

FORWARD:

FROM DOLOQINA BUS TERMINAL POINT VIA ROAD D 1130...DLADLA'S COURT...MDLULI, L ROAD D399...NXAMALALA CROSS ROADS...NENE

BUTCHERY...DRAAIHOEK...??B???...SWEETWATERS...MPUMUZA ROAD, R CALUZA ROAD, L EDENDALE ROAD, L PINE STREET, L WEST STREET, R VICTORIA STREET, R RETIEF STREET, L BOOM STREET, R EAST STREET TO EAST STREET TERMINUS.

RETURN:

FROM EAST STREET BUS TERMINUS VIA PIETERMARITZ STREET, L WEST STREET, R LOOP STREET AND CONTINUE IN REVERSE OF THE FORWARD JOURNEY.

ROUTE 16: Z?YAEKA EAST - PIETERMARITZBURG

FORWARD:

FROM ZAYEKA EAST BUS TERMINAL POINT VIA ROAD D 1132, L ROAD D 1137 TO SIYANDA TERMINAL POINT, RETURN ROAD D 1137, L D 1132, R ROAD D 399 PAST MABANA AND SWEETWATERS...MPUMUZA ROAD, R SWEETWATERS ROAD...SWARTKOP ROAD...MAYORS WALK...BERG STREET, R EAST STREET TO EAST STREET BUS TERMINUS.

RETURN:

FROM EAST STREET TERMINUS VIA BOOM STREET, R RETIEF STREET AND ON THE SAME ROUTE IN REVERSE AS THE FORWARD JOURNEY.

ROUTE 16?: Z????? WEST - PIETERMARITZBURG

FORWARD:

FROM ZAYEKA WEST BUSTERMINAL POINT VIA ROAD D 399...MABANA...SWEETWATERS...MPUMUZA ROAD, R SWEETWATERS ROAD...SWARTKOP ROAD...MAYORS WALK...BERG STREET, R EAST STREET TO EAST STREET BUS TERMINUS.

RETURN:

FROM EAST STREET TERMINUS VIA BOOM STREET, R RETIEF STREET AND ON THE SAME ROUTE IN REVERSE AS THE FORWARD JOURNEY.

ROUTE 17: KWA GUBESHE - WILLOW?ON INDUSTRY

FORWARD:

FROM KWA-GUBESHE BUS TERMINAL VIA ROAD D 399...GANESOKENE...MPANDE SCHOOL...NXAMALALA CROSS ROADS...MPUNZA ROAD...GANO

- GA DA, R CALUZA ROAD, L EDENDALE ROAD, R LONGMARKET STREET, L ECHO ROAD, R CHURCH STREET...GREYTOWN ROAD, R WILLOWTON ROAD, L OHRTMANN ROAD TO:



transport

Department:
Transport
Province of KwaZulu-Natal

GAZETTE

LGKZNG11-2019-JUN

REGION: ALL

(1) R. MANNING ROAD.... BAYNESDRIFT ROAD, L BIRMINGHAM ROAD. TURN LEFT INTO BIRMINGHAM ROAD, R SHEFFIELD ROAD, L COVENTRY ?LACE TO TERMINAL POINT.
(2) R ROYSTON ROAD, L PROMED ROAD, L GRIX ROAD TO TERMINAL POINT.
ROUTE 17?: WILLOW?ON INDUSTRY- KWA GUBESHE
FORWARD:
RETURN AS ROUTE 17 IN REVERSE TO L OHRTMANN ROAD, R ECHO ROAD, L PRINCE ALFRED STREET, R RETIEF STREET, R BERG STREET, L EAST STREET TO TERMINUS, BOOM STREET, R RETIEF STREET, L BERG STREET...MAYORS WALK...SWARTKOP ROAD...SWEETWATERS ROAD...MABANA...DRAAIHOEK...NENE BUTCHERY...NXAMALALA CROSS ROADS, R ROAD D 1130 TO BEKEZELE, RETURN ROAD D 1130, R ROAD D 412, L ROAD D 1138...NDAWONDE'S KR??L BUS TERMINAL POINT, RETURN ROAD D 1138, L ROAD D 412, L MPANDE SCHOOL...GANESOKENE, R TO DULELA, RETURN TO GANESOKANE, R ROAD D 412 TO KWA GUBESHE.
ROUTE 18: LADUMA – PIETERMARI?ZBURG
FORWARD:
LADUMA BUS TERMINAL VIA LADUMA ROAD, L CALUZA ROAD, R MORCOM ROAD R MAYORS WALK, L WINSTON ROAD...VICTORIA ROAD, L RETIEF STREET, L EAST STREET TO EAST STREET BUS TERMINUS.
RETURN:
FROM EAST STREET BUS TERMINUS, R PIETERMARITZ STREET, L WEST STREET, R LOOP STREET AND CONTINUE IN REVERSE OF THE FORWARD JOURNEY.
ROUTE 8:
THE CONVEYANCE OF PASSENGERS WITH THEIR PERSONAL EFFECTS, FROM INCWADI BUS TERMINUS TO EAST STREET TERMINUS, PIETERMARITZBURG.
FORWARD JOURNEY:
FROM INCWADI BUS TERMINAL POINT, SITUATED ON DISTRICT ROAD D 58, MAGISTERIAL DISTRICT OF PIETERMARITZBURG, PROCEED ALONG ROAD D 58 TO THE JUNCTION WITH ROAD D 63. TURN RIGHT INTO ROAD D 63 WHICH BECOMES ROAD D 140. PROCEED ALONG ROAD D 140 WHICH BECOMES ROAD D 137 AT ELANDSKOP RAILWAY STATION. PROCEED ALONG ROAD D 137 TO THE JUNCTION WITH ROAD R617 AT ELANDSKOP CROSS ROADS WITH THE MAIN ROAD BETWEEN BULWER AND PIETERMARITZBURG. TURN RIGHT INTO ROAD R617, AND PROCEED ALONG ROAD R617 WHICH BECOMES EDENDALE ROAD. PROCEED ALONG EDENDALE ROAD TO JUNCTION WITH LONGMARKET STREET. TURN RIGHT INTO LONGMARKET STREET AND PROCEED ALONG LONGMARKET STREET TO THE JUNCTION WITH WEST STREET. TURN LEFT INTO WEST STREET AND PROCEED ALONG WEST STREET TO THE JUNCTION WITH VICTORIA STREET. ?URN RIGHT INTO VICTORIA ROAD AND PROCEED ALONG VICTORIA ROAD TO THE JUNCTION WITH RETIEF STREET. TURN RIGHT INTO RETIEF STREET AND PROCEED ALONG RETIEF STREET TO THE JUNCTION WITH BOOM STREET. TURN LEFT INTO BOOM STREET AND PROCEED ALONG BOOM STREET TO THE JUNCTION WITH EAST STREET. TURN RIGHT INTO EAST STREET BUS TERMINUS, PIETERMARITZBURG.
RETURN JOURNEY:
RETURN FROM EAST STREET BUS TERMINUS, TURN RIGHT INTO PIETERMARITZ STREET, LEFT INTO WEST STREET, RIGHT INTO LOOP STREET AND CONTINUE IN REVERSE OF THE FORWARD JOURNEY.



transport

Department:
Transport
Province of KwaZulu-Natal

GAZETTE

LGKZNG11-2019-JUN

REGION: ALL

1) Application Number: APP0108844	2) Gazette Number: LGKZNG11-2019-JUN
3) Applicant: SIZANANI MAZULU TRANSPORT (PTY) LTD ID NO. 2001/023446/07 Association: NOT AVAILABLE	4) Applicant Address: PO BOX 4183 WILLOWTON HUB PIETERMARITZBURG 3200
5) Existing Licence Holder: NOT APPLICABLE ID NO. NOT APPLICABLE	6) Existing Licence Holder Address: NOT APPLICABLE
7) Type of application: NEW OPERATING LICENCE	8) Operating Licence Number: NOTAVAILABLE
9) Vehicle Type: BUS	10) 1 X 66 (SEATED) + 15 (STANDING)
11) Region: UMGUNGUNDLOVU	
12.1	<p>KZPRERC2773020 - PASSENGERS AND THEIR PERSONAL EFFECTS OVER ROUTES AS SPECIFIED IN THIS ANNEXURE, WITH THE AUTHORITY TO OPERATE ALTERNATIVE ROUTES WITHIN THE BOROUGH OF PIETERMARITZBURG, PROVIDED THAT THE FIXED INNER AND OUTER TERMINI OF EACH ROUTE REMAIN UNCHANGED AND THAT BUS ROUTES ARE LET DOWN BY RESOLUTION OF THE MSUNDUZI TRANSITIONAL COUNCIL.</p> <p>ALL ROUTES: THE RIGHT TO INCREASE OR DECREASE SERVICES AS AND WHEN REQUIRED.</p> <p>FARES: THE RIGHT TO REDUCE THE FARE PAYABLE BY CASH PAYING PASSENGERS DURING OFF PEAK PERIODS (BETWEEN 08H30 - 16H00).</p> <p>SPECIAL BUSES: AS AND WHEN REQUIRED FOR FUNERALS, SCHOOLS, RACES, PRIVATE PARTIES, TO ANY POINT WITHIN THE MSUNDUZI TRANSITIONAL COUNCIL BOUNDARIES.</p> <p>SIGHT SEEING BUSES: AS FOLLOWS: TO HENLEY DAM TERMINUS 17,54KM, TO HOWICK FALLS 22,95KM, TO SWEETWATERS, WINTERSKLOOF, ETC, CIRCULAR-DRIVE 28,96KM, CITY HALL TO SCHOOLS, COLLEGES, AS AND WHEN REQUIRED, E.G. HILTON COLLEGE 19.63KM, ST ANNES COLLEGE 13.252KM AND OTHERS, FOR THE CONVEYANCE OF SCHOOL, CITY TO NAGEL DAM 57.92KM, ALBERT FALLS 22.53KM.</p> <p>FUNERAL PARTIES, SPORT TEAMS: AND PICNICS, CHURCH AND PRIVATE PARTIES ON TRIPS WITHIN A RADIUS OF 245 KM FROM MSUNDUZI TRANSITIONAL COUNCIL BOUNDARIES TO PIETERMARITZBURG CITY HALL, RETURN JOURNEY TO COMMENCE WITHIN 24 HOURS AFTER ARRIVAL AT DESTINATION.</p> <p>ADDITIONAL AUTHORITY ON 5 BUSES: (NUMBERS ON RECORD AT BOARD'S OFFICES), PASSENGERS WHO ARE IN POSSESSION OF VALID RAIL OR S.A.R. TRANSPORT SERVICE TICKETS AND PARCELS ON A VEHICLE HIRE BASIS ON BEHALF OF THE S.A.R BY LOCAL ROAD TRANSPORTATION BOARDS WITHIN THE PROVINCE OF NATAL.</p> <p>1. INTERCHANGEABILITY OF BUSES ALL BUSES ARE FULLY INTERCHANGEABLE ON ALL ROUTES TO WHICH THE PUBLIC ROAD CARRIER PERMIT REFERS.</p> <p>2. TIMETABLES AS GRANTED BY THE LOCAL TRANSPORTATION BOARD – (DBN) FROM TIME TO TIME AND ADDITIONAL TRIPS, AS AND WHEN REQUIRED ACCORDING TO PASSENGER DEMAND. THE COMPANY RESERVES THE RIGHT TO REDUCE OR INCREASE JOURNEYS ACCORDING TO PASSENGER DEMAND.</p> <p>3. ROUTES IN MUNICIPAL BOUNDARIES BUS ROUTES IN MUNICIPAL BOUNDARIES ARE ACCORDING TO THE MUNICIPAL BY LAWS SUBJECT TO THE PERIODICAL CHANGES, AS MAY BE PRESCRIBED BY THE MUNICIPALITIES.</p> <p>ROUTE DESCRIPTION: ORGANISED PARTIES THE CONVEYANCE OF PERSONS, WHO HAVE ORGANISED THEMSELVES AS A GROUP, AND THEIR PERSONAL EFFECTS, FROM WITHIN THE MAGISTERIAL DISTRICT OF PIETERMARITZBURG TO POINTS WITHIN THE REPUBLIC OF SOUTH AFRICA.</p> <p>PROVIDED: THE SAME PASSENGERS CONVEYED ON THE FORWARD JOURNEY, BE CONVEYED BACK ON THE RETURN JOURNEY TO THE POINT OF COMMENCEMENT AND PASSENGERS BE PROVIDED THAT NO PASSENGERS BE PICKED UP OR SET DOWN EN ROUTE.</p> <p>SUBJECT TO THE EXPLICIT CONDITION THAT THE CONVEYANCE OF SUCH A GROUP OF PERSONS, MAY ONLY BE UNDERTAKEN, IF THE SAME GROUP OF PERSONS UNDERTAKE THE FORWARD AND RETURN JOURNEY, AS A PARTY, FOR THE EXCLUSIVE MUTUAL PURPOSE TO ATTEND ONE OR MORE OF THE FOLLOWING OCCASIONS:</p> <p>(I) WEDDINGS, (II) FUNERALS, (III) RELIGIOUS GATHERINGS (IV) SPORTS MEETINGS, EITHER AS COMPETITORS OR SPECTATORS (V) PICNIC OR ANY OTHER SIMILAR FORM OF ORGANISED AMUSEMENT OR RECREATION.</p> <p>THE PRINCIPAL ROUTE DESCRIPTIONS ??? SHOWN BELOW.</p> <p>CONTRACT ZNT 1137/98 T – PIETERMARITZBURG ROUTES</p> <p>THE ROUTE NUMBERS FOR THE SERVICES REQUIRED ARE TO BE:</p> <p>ROUTE 1: ESINADENI – PIETERMARITZBURG ROUTE 1A: LOWER NOSHEZI - PIETERMARITZBURG ROUTE 1B: WILLOWFOUNTAIN - PIETERMARITZBURG ROUTE 1C: WILLOWFOUNTAIN - PIETERMARITZBURG VIA WILLOWFOUNTAIN (BULWER) ROUTE 1D: WILLOWFOUNTAIN (BULWER) - PIETERMARITZBURG ROUTE 1E: IMBALI - PIETERMARITZBURG ROUTE 2A: ESINADENI- SHORTTS RETREAT ROUTE 2B: WILLOWFOUNTAIN - SHORTTS RETREAT ROUTE 2C: ESIGODENI - SHORTTS RETREAT ROUTE 3A: ESINADENI - WILLOWTON ROUTE 3B: WILLOWFOUNTAIN - WILLOWTON ROUTE 3C: AZALEA – WILLOWTON ROUTE 3D: EDENDALE - PRILLA MILLS ROUTE 4: DINDI - PIETERMARITZBURG ROUTE 5: QANDA- PIETERMARITZBURG ROUTE 6: INADI - PIETERMARITZBURG VIA UPPER NOSHEZI AND TAFULENI ROUTE 6A: INADI - PIETERMARITZBURG VIA TAFULENI ROUTE 6B: TAFULENI - PIETERMARITZBURG ROUTE 6C: UPPER NOSHEZI- PIETERMARITZBURG ROUTE 6D: INADI - PIETERMARITZBURG ROUTE 6E: INADI - PIETERMARITZBURG VIA UPPER NOSHEZI ROUTE 7: KWA SHANGE – PIETERMARITZBURG ROUTE 9: MASWAZINI - PIETERMARITZBURG ROUTE 9A: MASWAZINI - PIETERMARITZBURG VIA KHULEKONKE ROUTE 9B: ELANDSKOP CLINIC - PIETERMARITZBURG ROUTE 9C: ELANDSKOP TERMINUS - PIETERMARITZBURG ROUTE 9D: MASWAZINI- ROTOFLEX ROUTE 10: ZONDI STORE - PIETERMARITZBURG VIA KHONBONGO ROUTE 10A: ZONDI STORE - PIETERMARITZBURG ROUTE 10B: KHOBONGO - PIETERMARITZBURG</p>



transport

Department:
Transport
Province of KwaZulu-Natal

GAZETTE

LGKZNG11-2019-JUN

REGION: ALL

ROUTE 11: DULELA - PIETERMARITZBURG
 ROUTE 11A: MGWAGWA BUTCHERY - PIETERMARITZBURG
 ROUTE 11B: MASHINGENI - PIETERMARITZBURG
 ROUTE 12: GIBSONS GATE - PIETERMARITZBURG
 ROUTE 12A: KWA NKABINI - PIETERMARITZBURG
 ROUTE 12B: GIBSONS GATE - PIETERMARITZBURG
 ROUTE 12C: MAFUNZE - PIETERMARITZBURG
 ROUTE 12D: NOMO / HOLOZA - PIETERMARITZBURG
 ROUTE 12E: NOMO / HOLOZA - PIETERMARITZBURG VIA GIBSONS GATE
 ROUTE 13: SONGOMIZA - PIETERMARITZBURG
 ROUTE 14: KWA GUBESHE - PIETERMARITZBURG
 ROUTE 14A: KWA GUBESHE - PIETERMARITZBURG VIA NDAWONDES KRAAL
 ROUTE 14B: NDAWONDES KRAAL - PIETERMARITZBURG
 ROUTE 14C: KWA GUBESHE - PIETERMARITZBURG VIA DOLOQINA STORE & DLADLA'S COURT
 ROUTE 14D: KWA GUBESHE - PIETERMARITZBURG VIA DIADLA'S COURT
 ROUTE 15: DLADLA'S COURT - PIETERMARITZBURG
 ROUTE 15A: DOLOQINA STORE - PIETERMARITZBURG VIA MALINGA STOP & DLADLA'S COURT
 ROUTE 15B: DOLOQINA STORE - PIETERMARITZBURG VIA NQABENI DLADLA'S COURT
 ROUTE 15C: MDLULI - PIETERMARITZBURG
 ROUTE 15D: MALINGA STOP - PIETERMARITZBURG DLADLA'S COURT
 ROUTE 15E: BEKEZELE STORE - PIETERMARITZBURG
 ROUTE 15F: NQABENI - PIETERMARITZBURG VIA DLADLA'S COURT
 ROUTE 15G: DOLOQINA STORE - PIETERMARITZBURG VIA DLADLA'S COURT & CALUZA
 ROUTE 16: ZAYAOKA EAST - PIETERMARITZBURG
 ROUTE 16A: ZAYAOKA WEST - PIETERMARITZBURG
 ROUTE 17: KWA GUBESHE - WILLOWTON INDUSTRIES VIA CALUZA
 ROUTE 17A: KWA GUBESHE - WILLOWTON INDUSTRIES VIA SWEETWATERS
 ROUTE 17B: KWA GUBESHE - ROTOFLEX VIA DULELA, KWA SHANGE, BEKEZELE, ZAYAOKA & CALUZA
 ROUTE 18: LADUMA - PIETERMARITZBURG
 ROUTE 1: ESINADENI ?? PIETERMARITZBURG
 FORWARD:
 FROM ESINADENI VIA SINATHING ROAD, R DAMBUZA ROAD, R EDENDALE ROAD, L PINE STREET, R LONGMARKET STREET, L RETIEF STREET TO THE TERMINUS.
 RETURN:
 FROM RETIEF STREET TERMINUS, R RETIEF STREET, R PIETERMARITZ STREET, L WEST STREET, R LOOP STREET, L PINE STREET, R EDENDALE ROAD, THEN BY THE REVERSE OF THE FORWARD ROUTE.
 ROUTE 1A: LOWER NOSHEZI ?? PIETERMARITZBURG
 FORWARD:
 FROM LOWER NOSHEZI, L SINATHING ROAD, R DAMBUZA ROAD, R EDENDALE ROAD, L PINE STREET, R LONGMARKET STREET, L RETIEF STREET TO THE TERMINUS.
 RETURN:
 FROM RETIEF STREET TERMINUS, R RETIEF STREET, R PIETERMARITZ STREET, L WEST STREET, R LOOP STREET, L PINE STREET, R EDENDALE ROAD, THEN BY THE REVERSE OF THE FORWARD ROUTE.
 ROUTE 1B: WILLOWFOUNTAIN ?? PIETERMARITZBURG
 FORWARD:
 FROM WILLOWFOUNTAIN TERMINAL POINT VIA WILLOWFOUNTAIN ROADIMBALI, L SUTHERLAND ROAD, R EDENDALE ROAD, L PINE STREET, R LONGMARKET STREET, L RETIEF STREET TO THE TERMINUS.
 RETURN:
 FROM RETIEF STREET TERMINUS, R RETIEF STREET, R PIETERMARITZ STREET, L WEST STREET, R LOOP STREET, L PINE STREET, R EDENDALE ROAD, THEN BY THE REVERSE OF THE FORWARD ROUTE.
 ROUTE 1C: WILLOWFOUNTAIN ?? PIETERMARITZBURG VIA WILLOWFOUNTAIN (BULWER)
 FORWARD:
 FROM WILLOWFOUNTAIN N TERMINAL POINT VIA WILLOWFOUNTAIN ROAD, VIA THE SECTION KNOWN AS BULWER, TO LMBALI, L SUTHERLAND ROAD, R EDENDALE ROAD, L PINE STREET, R LONGMARKET STREET, L RETIEF STREET TO THE TERMINUS.
 RETURN:
 FROM RETIEF STREET TERMINUS, R RETIEF STREET, R PIETERMARITZ STREET, L WEST STREET, R LOOP STREET, L PINE STREET, R EDENDALE ROAD, THEN BY THE REVERSE OF THE FORWARD ROUTE.
 ROUTE 1D: WILLOWFOUNTAIN (BULWER) TO PIETERMARITZBURG
 FORWARD:
 FROM WILLOWFOUNTAIN (BULWER), TO LMBALI, L SUTHERLAND ROAD, R EDENDALE ROAD, L PINE STREET, R LONGMARKET STREET, L RETIEF STREET TO THE TERMINUS.
 RETURN:
 FROM RETIEF STREET TERMINUS, R RETIEF STREET, R PIETERMARITZ STREET, L WEST STREET, R LOOP STREET, L PINE STREET, R EDENDALE ROAD, THEN BY THE REVERSE OF THE FORWARD ROUTE.
 ROUTE 1E: IMBALI (UNIT 18) ?? PIETERMARITZBURG
 FORWARD:
 FROM LMBALI (UNIT 18), L SUTHERLAND ROAD, R EDENDALE ROAD, L PINE STREET, R LONGMARKET STREET, L RETIEF STREET TO THE TERMINUS.
 RETURN:
 FROM RETIEF STREET TERMINUS, R RETIEF STREET, R PIETERMARITZ STREET, L WEST STREET, R LOOP STREET, L PINE STREET, R EDENDALE ROAD, THEN BY THE REVERSE OF THE FORWARD ROUTE.
 ROUTE 2A: ESINADENI ?? SHORTS RETREAT
 FORWARD:
 FROM ESINADENI VIA SINATHING ROAD, R DAMBUZA ROAD, R EDENDALE ROAD, L PINE STREET, R LONGMARKET STREET, L RETIEF STREET, L CHURCH STREET, L COMMERCIAL ROAD DURBAN ROADN? (NATIONAL ROAD), EXIT ???. DOWNES ROAD, R HALSTEAD ROAD, R SHORTTS RETREAT ROAD TO LESTER BROWN ROAD.
 RETURN:
 RETURN ALONG THE SAME ROUTE IN REVERSE DIRECTION TO THE FORWARD JOURNEY. (LOOP STREET, L RETIEF STREET TERMINUS, R RETIEF STREET, R PIETERMARITZ STREET, L WEST STREET, R LOOP STREET, L PINE STREET, R EDENDALE ROAD, THEN BY THE REVERSE OF THE FORWARD ROUTE.
 ROUTE 2B: WILLOWFOUNTAIN ?? SHORTTS RETREAT
 FORWARD:
 FROM WILLOWFOUNTAIN TERMINAL POINT VIA WILLOWFOUNTAIN ROADLMBALI, L SUTHERLAND ROAD, R EDENDALE ROAD, L PINE STREET, R LONGMARKET STREET, L RETIEF STREET, L CHURCH STREET, L COMMERCIAL ROAD DURBAN ROADN? (NATIONAL ROAD), EXIT ???. DOWNES ROAD, R HALSTEAD ROAD, R SHORTTS RETREAT ROAD TO LESTER BROWN ROAD.
 RETURN:
 RETURN ALONG THE SAME ROUTE IN REVERSE DIRECTION TO THE FORWARD JOURNEY. (LOOP STREET, L RETIEF STREET TERMINUS, R RETIEF STREET, R PIETERMARITZ STREET, L WEST STREET, R LOOP STREET, L PINE STREET, R EDENDALE ROAD, THEN BY THE REVERSE OF THE FORWARD ROUTE.
 ROUTE 2?: ESIGODENI ?? SHORTS RETREAT
 FORWARD:
 FROM ESIGODENI TERMINUS VIA ESIGODENI ROADWATERFALL ROAD, L SCOTL STREET, L EDENDALE ROAD, L PINE STREET, R LONGMARKET STREET, L RETIEF STREET, L CHURCH STREET, L COMMERCIAL ROADDURBAN ROADN? (NATIONAL ROAD), EXIT ???. DOWNES ROAD, R



transport

Department:
Transport
Province of KwaZulu-Natal

GAZETTE

LGKZNG11-2019-JUN

REGION: ALL

HALSTEAD ROAD, R SHORTTS RETREAT ROAD TO LESTER BROWN ROAD.

RETURN:

RETURN ALONG THE SAME ROUTE IN REVERSE DIRECTION TO THE FORWARD JOURNEY. (LOOP STREET, L RETIEF STREET TERMINUS, R RETIEF STREET, R PIETERMARITZ STREET, L WEST STREET, R LOOP STREET, L PINE STREET, R EDENDALE ROAD, THEN BY THE REVERSE OF THE FORWARD ROUTE.

ROUTE 2D: LOWER NOSHEZI ?? SHORTTS RETREAT

FORWARD:

FROM LOWER NOSHEZI, L SINATHING ROAD, R DAMBUZA ROAD, R EDENDALE ROAD, L PINE STREET, R LONGMARKET STREET, L RETIEF STREET, L CHURCH STREET, L COMMERCIAL ROAD, DURBAN ROAD, N? (NATIONAL ROAD), EXIT ??, DOWNES ROAD, R HALSTEAD ROAD, R SHORTTS RETREAT ROAD TO LESTER BROWN ROAD.

RETURN:

RETURN ALONG THE SAME ROUTE IN REVERSE DIRECTION TO THE FORWARD JOURNEY (LOOP STREET, L RETIEF STREET TERMINUS, R RETIEF STREET, R PIETERMARITZ STREET, L WEST STREET, R LOOP STREET, L PINE STREET, R EDENDALE ROAD, THEN BY THE REVERSE OF THE FORWARD ROUTE.

ROUTE 7A: ESINADENI ?? WILLOW?ON

FORWARD:

FROM ESINADENI VIA SINATHING ROAD, R DAMBUZA ROAD, R EDENDALE ROAD, L PINE STREET, R LONGMARKET STREET, L ECHO STREET, R CHURCH STREET, GREYTOWN ROAD, R WILLOWTON ROAD, L OHRTMANN ROAD:

(1) R MANNING ROAD, BAYNES DRIFT ROAD, L BIRMINGHAM ROAD, R SHEFFIELD ROAD, L COVENTRY PLACE TO TERMINAL POINT.

(2) R ROYSTON ROAD, R PROMED ROAD, GRIX ROAD TO TERMINAL POINT.

RETURN:

RETURN ALONG THE SAME ROUTE IN REVERSE DIRECTION TO THE FORWARD JOURNEY, LOOP STREET L RETIEF STREET TERMINUS, R RETIEF STREET, R PIETERMARITZ STREET, L WEST STREET, R LOOP STREET, L PINE STREET, R EDENDALE ROAD, THEN BY THE REVERSE OF THE FORWARD ROUTE.

ROUTE ??: WILLOWFOUNTAIN ?? WILLOW?ON

FORWARD:

FROM WILLOWFOUNTAIN TERMINAL POINT VIA WILLOWFOUNTAIN ROAD, LMBALI, L SUTHERLAND ROAD, R EDENDALE ROAD, L PINE STREET, R LONGMARKET STREET, L ECHO STREET, R CHURCH STREET, GREYTOWN ROAD, R WILLOWTON ROAD, L OHRTMANN ROAD:

(1) R MANNING ROAD, BAYNES DRIFT ROAD, L BIRMINGHAM ROAD, R SHEFFIELD ROAD, L COVENTRY PLACE TO TERMINAL POINT.

(2) R ROYSTON ROAD, R PROMED ROAD, GRIX ROAD TO TERMINAL POINT.

RETURN:

RETURN ALONG THE SAME ROUTE IN REVERSE DIRECTION TO THE FORWARD JOURNEY, LOOP STREET L RETIEF STREET TERMINUS, R RETIEF STREET, R PIETERMARITZ STREET, L WEST STREET, R LOOP STREET, L PINE STREET, R EDENDALE ROAD, THEN BY THE REVERSE OF THE FORWARD ROUTE.

ROUTE ?C: AZALEA ?? WILLOW?ON

FORWARD:

FROM AZALEA TERMINAL POINT VIA AZALEA ROAD, R DAMBUZA ROAD, R EDENDALE ROAD, L PINE STREET, R LONGMARKET STREET, L ECHO STREET, R CHURCH STREET, GREYTOWN ROAD, R WILLOWTON ROAD, L OHRTMANN ROAD:

(1) R MANNING ROAD, BAYNES DRIFT ROAD, L BIRMINGHAM ROAD, R SHEFFIELD ROAD, L COVENTRY PLACE TO TERMINAL POINT.

(2) R ROYSTON ROAD, R PROMED ROAD, GRIX ROAD TO TERMINAL POINT.

RETURN:

RETURN ALONG THE SAME ROUTE IN REVERSE DIRECTION TO THE FORWARD JOURNEY, LOOP STREET L RETIEF STREET TERMINUS, R RETIEF STREET, R PIETERMARITZ STREET, L WEST STREET, R LOOP STREET, L PINE STREET, R EDENDALE ROAD, THEN BY THE REVERSE OF THE FORWARD ROUTE.

ROUTE 3D EDENDALE - PRILLA MILLS

FORWARD:

FROM EDENDALE TERMINUS VIA EDENDALE ROAD, R LONGMARKET STREET, L ECHO STREET, R CHURCH STREET, GREYTOWN ROAD, R WILLOWTON ROAD, L OHRTMANN ROAD:

(1) R MANNING ROAD, BAYNES DRIFT ROAD, L BIRMINGHAM ROAD, R SHEFFIELD ROAD, L COVENTRY PLACE TO TERMINAL POINT.

(2) R ROYSTON ROAD, R PROMED ROAD, GRIX ROAD TO TERMINAL POINT.

RETURN:

RETURN ALONG THE SAME ROUTE IN REVERSE DIRECTION TO THE FORWARD JOURNEY. (VIA LOOP STREET, L RETIEF STREET TERMINUS, R RETIEF STREET, R PIETERMARITZ STREET, L WEST STREET, R LOOP STREET, L PINE STREET, R EDENDALE ROAD, THEN BY THE REVERSE OF THE FORWARD ROUTE.

ROUTE 4 DINDI – PIETERMARITZBURG

FORWARD:

FROM DINDI TERMINUS VIA ROAD D 1126 TO TAYLORS HALL, R ROAD R617, EDENDALE ROAD R LONGMARKET STREET, L WEST STREET, R VICTORIA ROAD, R RETIEF STREET, L BOOM STREET R EAST STREET BUS TERMINUS.

RETURN:

FROM EAST STREET BUS TERMINUS, R PIETERMARITZ STREET, L WEST STREET, R LOOP STREET AND CONTINUE BY THE FORWARD JOURNEY IN REVERSE.

ROUTE 5: QANDA - PIETERMARITZBURG

FORWARD:

FROM KWA-QANDA ROCK TERMINUS VIA D 1127, TO ESHOWE, R ROAD R617, EDENDALE ROAD, R LONGMARKET STREET, L WEST STREET, R VICTORIA ROAD, R RETIEF STREET, L BOOM STREET, R EAST STREET BUS TERMINUS.

RETURN:

FROM EAST STREET BUS TERMINUS, R PIETERMARITZ STREET, L WEST STREET, R LOOP STREET AND CONTINUE BY THE FORWARD JOURNEY IN REVERSE.

ROUTE 6: INADI - PIETERMARITZBURG VIA UPPER NOSHEZI ??D TAFULENI

FORWARD:

FROM INADI TERMINAL POINT VIA ROAD D 1134, L ROAD D 1128, R ROAD D 1125 TO UPPER NOSHEZI TERMINAL POINT, RETURN ROAD D 1125, R ROAD D 1128, TO TAFULENI TERMINUS (MLABA'S STORE) RETURN ROAD D 1128, R ROAD R 617, EDENDALE ROAD, R LONGMARKET STREET, L WEST STREET, R VICTORIA ROAD, R RETIEF STREET, L BOOM STREET R EAST STREET BUS TERMINUS.

RETURN:

FROM EAST STREET BUS TERMINUS, R PIETERMARITZ STREET, L WEST STREET, R LOOP STREET AND CONTINUE BY THE FORWARD JOURNEY IN REVERSE.

ROUTE 6A: INADI - PIETERMARITZBURG VIA TAFULENI

FORWARD:

FROM INADI TERMINAL POINT VIA ROAD D 1134, L ROAD D 1128 TO TAFULENI TERMINUS (MLABA'S STORE) RETURN ROAD D 1128, R ROAD R 617, EDENDALE ROAD, R LONGMARKET STREET, L WEST STREET, R VICTORIA ROAD, R RETIEF STREET, L BOOM STREET R EAST STREET BUS TERMINUS.

RETURN:

FROM EAST STREET BUS TERMINUS, R PIETERMARITZ STREET, L WEST STREET, R LOOP STREET AND CONTINUE BY THE FORWARD JOURNEY IN REVERSE.

ROUTE 6B: TAFULENI – PIETERMARITZBURG

FORWARD:

FROM TAFULENI TERMINUS (MLABA'S STORE) VIA ROAD D 1128, R ROAD R 617, EDENDALE ROAD, R LONGMARKET STREET, L WEST STREET, R VICTORIA ROAD, R RETIEF STREET, L BOOM STREET R EAST STREET BUS TERMINUS.

RETURN:

FROM EAST STREET BUS TERMINUS, R PIETERMARITZ STREET, L WEST STREET, R LOOP STREET AND CONTINUE BY THE FORWARD JOURNEY IN REVERSE.

ROUTE 67: UPPER NOSHEZI – PIETERMARITZBURG



transport

Department:
Transport
Province of KwaZulu-Natal

GAZETTE

LGKZNG11-2019-JUN

REGION: ALL

FORWARD:
FROM UPPER NOSHEZI TERMINAL POINT VIA ROAD D 1125, L ROAD D 1128, R ROAD R 617...EDENDALE ROAD, R LONGMARKET STREET, L WEST STREET, R VICTORIA ROAD, R RETIEF STREET, L BOOM STREET R EAST STREET BUS TERMINUS.

RETURN:
FROM EAST STREET BUS TERMINUS, R PIETERMARITZ STREET, L WEST STREET, R LOOP STREET AND CONTINUE BY THE FORWARD JOURNEY IN REVERSE.

ROUTE 6D: INADI – PIETERMARITZBURG

FORWARD:
FROM LNADI TERMINAL POINT VIA ROAD D 1134, R ROAD D 1128, R ROAD R 617...EDENDALE ROAD, R LONGMARKET STREET, L WEST STREET, R VICTORIA ROAD, R RETIEF STREET, L BOOM STREET R EAST STREET BUS TERMINUS.

RETURN:
FROM EAST STREET BUS TERMINUS, R PIETERMARITZ STREET, L WEST STREET, R LOOP STREET AND CONTINUE BY THE FORWARD JOURNEY IN REVERSE.

ROUTE 6?: INADI - PIETERMARITZBURG VIA UPPER NOSHEZI

FORWARD:
FROM LNADI TERMINAL POINT VIA ROAD D 1134, L ROAD D 1128, R ROAD D 1125 TO UPPER NOSHEZI TERMINAL POINT, RETURN ROAD D 1125, L ROAD D 1128, R ROAD R617...EDENDALE ROAD, R LONGMARKET STREET, L WEST STREET, R VICTORIA ROAD, R RETIEF STREET, L BOOM STREET R EAST STREET BUS TERMINUS.

RETURN:
FROM EAST STREET BUS TERMINUS, R PIETERMARITZ STREET, L WEST STREET, R LOOP STREET AND CONTINUE BY THE FORWARD JOURNEY IN REVERSE.

ROUTE 7: KWA SHANGE – PIETERMARITZBURG

FORWARD:
FROM KWA-SHANGE BUS TERMINAL POINT VIA ROAD D 412 (SHANGE ROAD) TO GEZUBUSO, L ROAD R617...EDENDALE ROAD, R LONGMARKET STREET, L WEST STREET, R VICTORIA ROAD, R RETIEF STREET, L BOOM STREET R EAST STREET BUS TERMINUS.

RETURN:
FROM EAST STREET BUS TERMINUS, R PIETERMARITZ STREET, L WEST STREET, R LOOP STREET AND CONTINUE BY THE FORWARD JOURNEY IN REVERSE.

ROUTE 9: MASWAZINI – PIETERMARITZBURG

FORWARD:
FROM MASWAZINI BUS TERMINAL POINT VIA ROAD D 1140, L ROAD 402 TO ELANDSKOP CROSS ROADS, L ROAD R617...EDENDALE ROAD, R LONGMARKET STREET, L WEST STREET, R VICTORIA ROAD, R RETIEF STREET, L BOOM STREET R EAST STREET BUS TERMINUS.

RETURN:
FROM EAST STREET BUS TERMINUS, R PIETERMARITZ STREET, L WEST STREET, R LOOP STREET AND CONTINUE BY THE FORWARD JOURNEY IN REVERSE.

ROUTE 9A: MASWAZINI - PIETERMARITZBURG VIA KHULEKONKE

FORWARD:
FROM MASWAZINI BUS TERMINAL POINT VIA ROAD D 1140, R TO KHULEKONKE VILLAGE, RETURN TO ROAD D1140, R ROAD D 1140, L ROAD 402 TO ELANDSKOP ???SS ROADS, L ROAD R617...EDENDALE ROAD, R LONGMARKET STREET, L WEST STREET, R VICTORIA ROAD, R RETIEF STREET, L BOOM STREET R EAST STREET BUS TERMINUS.

RETURN:
FROM EAST STREET BUS TERMINUS, R PIETERMARITZ STREET, L WEST STREET, R LOOP STREET AND CONTINUE BY THE FORWARD JOURNEY IN REVERSE.

ROUTE 9B: ELANDSKOP (CLINIC) – PIETERMARITZBURG

FORWARD:
FROM ELANDSKOP CLINIC TO ELANDSKOP CROSS ROADS, L ROAD R617...EDENDALE ROAD, R LONGMARKET STREET, L WEST STREET, R VICTORIA ROAD, R RETIEF STREET, L BOOM STREET R EAST STREET BUS TERMINUS.

RETURN:
FROM EAST STREET BUS TERMINUS, R PIETERMARITZ STREET, L WEST STREET, R LOOP STREET AND CONTINUE BY THE FORWARD JOURNEY IN REVERSE.

ROUTE 9?: ELANDSKOP TERMINUS – PIETERMARITZBURG

FORWARD:
FROM ELANDSKOPTERMINUS VIA ROAD R 617...EDENDALE ROAD, R LONGMARKET STREET, L WEST STREET, R VICTORIA ROAD, R RETIEF STREET, L BOOM STREET R EAST STREET BUS TERMINUS.

RETURN:
FROM EAST STREET BUS TERMINUS, R PIETERMARITZ STREET, L WEST STREET, R LOOP STREET AND CONTINUE BY THE FORWARD JOURNEY IN REVERSE.

ROUTE 9D: MASWAZINI - ROTOFLEX VIA ZONDI STORE

FORWARD:
MASWAZINI VIA ROAD D 402...ZONDI STORE BUS TERMINAL POINT AT THE JUNCTION OF ROADS 402 AND D 11?? VIA ROAD 402, L ROAD D 1122, ENTER KHOBONGO VILLAGE, RETURN TO ROAD D 1122, L ROAD D 1122L ROAD R617...EDENDALE ROAD, R LONGMARKET STREET, L WEST STREET, R VICTORIA ROAD, R RETIEF STREET, L BOOM STREET R EAST STREET BUS TERMINUS, TO THE INDUSTRIAL SITES.

RETURN:
?? THE FORWARD ROUTE IN REVERSE...LOOP STREET, TO EAST STREET BUS TERMINUS, R PIETERMARITZ STREET, L WEST STREET, R LOOP STREET AND CONTINUE BY THE FORWARD JOURNEY IN REVERSE.

ROUTE 10: ZONDI STORE - PIETERMARITZBURG VIA KHOBONGO

FORWARD:
FROM ZONDI STORE BUS TERMINAL POINT AT THE JUNCTION OF ROADS 402 ??D D 1133 VIA ROAD 402, L ROAD D 1122, ENTER KHOBONGO VILLAGE, RETURN TO ROAD D 1122, L ROAD D 1122L ROAD R617...EDENDALE ROAD, R LONGMARKET STREET, L WEST STREET, R VICTORIA ROAD, R RETIEF STREET, L BOOM STREET R EAST STREET BUS TERMINUS.

RETURN:
FROM EAST STREET BUS TERMINUS, R PIETERMARITZ STREET, L WEST STREET, R LOOP STREET AND CONTINUE BY THE FORWARD JOURNEY IN REVERSE.

ROUTE 1??: ZONDI STORE – PIETERMARITZBURG

FORWARD:
FROM ZONDI STORE BUS TERMINAL POINT AT THE JUNCTION OF ROADS 402 ??D D 1133 VIA ROAD 402, L ROAD D 1122, L ROAD R 617...EDENDALE ROAD, R LONGMARKET STREET, L WEST STREET, R VICTORIA ROAD, R RETIEF STREET, L BOOM STREET R EAST STREET BUS TERMINUS.

RETURN:
FROM EAST STREET BUS TERMINUS, R PIETERMARITZ STREET, L WEST STREET, R LOOP STREET AND CONTINUE BY THE FORWARD JOURNEY IN REVERSE.

ROUTE 10?: KHOBONGO – PIETERMARITZBURG

FORWARD:
FROM KHOBONGO VILLAGE TO ROAD D 1122, L ROAD D 1122L ROAD R 617...EDENDALE ROAD, R LONGMARKET STREET, L WEST STREET, R VICTORIA ROAD, R RETIEF STREET, L BOOM STREET R EAST STREET BUS TERMINUS.

RETURN:
FROM EAST STREET BUS TERMINUS, R PIETERMARITZ STREET, L WEST STREET, R LOOP STREET AND CONTINUE BY THE FORWARD JOURNEY IN REVERSE.

ROUTE 11: DULELA – PIETERMARITZBURG

FORWARD:
FROM DULELA VIA ROAD D390...MGWAGWA SCHOOL... KWA-GUBESHE ... TAYLORS HALT, R ROAD D399, L ROAD R617...EDENDALE ROAD, R LONGMARKET STREET, L WEST STREET, R VICTORIA ROAD, R RETIEF STREET, L BOOM STREET R EAST STREET BUS TERMINUS.

RETURN:



transport

Department:
Transport
Province of KwaZulu-Natal

GAZETTE

LGKZNG11-2019-JUN

REGION: ALL

FROM EAST STREET BUS TERMINUS, R PIETERMARITZ STREET, L WEST STREET, R LOOP STREET AND CONTINUE BY THE FORWARD JOURNEY IN REVERSE.
ROUTE 11?: MGWAGWA - PIETERMARITZBURG
FORWARD:
FROM MGWAGWA BUTCHERY VIA ROAD D390...MGWAGWA SCHOOL... KWA-GUBESHETAYLORS HALT, R ROAD D399, L ROAD R617...EDENDALE ROAD, R LONGMARKET STREET, L WEST STREET, R VICTORIA ROAD, R RETIEF STREET, L BOOM STREET R EAST STREET BUS TERMINUS.
RETURN:
FROM EAST STREET BUS TERMINUS, R PIETERMARITZ STREET, L WEST STREET, R LOOP STREET AND CONTINUE BY THE FORWARD JOURNEY IN REVERSE.
ROUTE 11?: MASHINGENI – PIETERMARITZBURG
FORWARD:
FROM MASHINGENI BUS TERMINAL POINT VIA ROAD D390...DULELA... MGWAGWA SCHOOL... KWA -GUBESHETAYLORS HALT, R ROAD D399, L ROAD R617...EDENDALE ROAD, R LONGMARKET STREET, L WEST STREET, R VICTORIA ROAD, R RETIEF STREET, L BOOM STREET R EAST STREET BUS TERMINUS.
RETURN:
FROM EAST STREET BUS TERMINUS, R PIETERMARITZ STREET, L WEST STREET, R LOOP STREET AND CONTINUE BY THE FORWARD JOURNEY IN REVERSE.
ROUTE 12: GIBSONS GATE - PIETERMARITZBURG VIA MAFUNZE
FORWARD:
FROM GIBSONS GATE BUS TERMINAL POINT VIA ROAD D 1124, L ROAD D 1123 TO MAFUNZE TERMINAL POINT (HEMU-HEMU), RETURN VIA ROAD D 1123, L ROAD D 1124 TO MACLEANS, R. ROAD R617...EDENDALE ROAD R LONGMARKET STREET, L WEST STREET, R VICTORIA ROAD, R RETIEF STREET, L BOOM STREET R EAST STREET BUS TERMINUS.
RETURN:
FROM EAST STREET BUS TERMINUS, R PIETERMARITZ STREET, L WEST STREET, R LOOP STREET AND CONTINUE BY THE FORWARD JOURNEY IN REVERSE.
ROUTE 12?: KWA N?ABINI – PIETERMARITZBURG
FORWARD:
FROM KWA NKABINI TO ROAD D 1123, L ROAD D 1124 TO MACLEANS, R ROAD R617...EDENDALE ROAD R LONGMARKET STREET, L WEST STREET, R VICTORIA ROAD, R RETIEF STREET, L ????M STREET R EAST STREET BUS TERMINUS.
RETURN:
FROM EAST STREET BUS TERMINUS, R PIETERMARITZ STREET, L WEST STREET, R LOOP STREET AND CONTINUE BY THE FORWARD JOURNEY IN REVERSE.
ROUTE 12B: GIBSONS GATE – PIETERMARITZBURG
FORWARD:
FROM GIBSONS GATE BUS TERMINAL POINT VIA ROAD D 1124 TO MACLEANS, R ROAD R617...EDENDALE ROAD R LONGMARKET STREET, L WEST STREET, R VICTORIA ROAD, R RETIEF STREET, L BOOM STREET R EAST STREET BUS TERMINUS.
RETURN:
FROM EAST STREET BUS TERMINUS, R PIETERMARITZ STREET, L WEST STREET, R LOOP STREET AND CONTINUE BY THE FORWARD JOURNEY IN REVERSE.
ROUTE 12?: MAFUNZE – PIETERMARITZBURG
FORWARD:
FROM MAFUNZE TERMINAL POINT (HEMU-HEMU) VIA ROAD D 1123, L ROAD D 1124 TO MACLEANS, R. ROAD R617...EDENDALE ROAD R LONGMARKET STREET, L WEST STREET, R VICTORIA ROAD, R RETIEF STREET, L BOOM STREET R EAST STREET BUS TERMINUS.
RETURN:
FROM EAST STREET BUS TERMINUS, R PIETERMARITZ STREET, L WEST STREET, R LOOP STREET AND CO?TINUE BY THE FORWARD JOURNEY IN REVERSE.
ROUTE 12D: NOMO / HOLOZA - PIETERMARITZBURG VIA GIBSONS GATE
FORWARD:
FROM NOMO/HOLOZA VIA UNNUMBERED ROADS TO GIBSONS GATE BUS TERMINAL POINT, THEN VIA ROAD D 1124 TO MACLEANS, R ROAD R 617...EDENDALE ROAD R LONGMARKET STREET, L WEST STREET, R VICTORIA ROAD, R RETIEF STREET, L BOOM STREET R EAST STREET BUS TERMINUS.
RETURN:
FROM EAST STREET BUS TERMINUS, R PIETERMARITZ STREET, L WEST STREET, R LOOP STREET AND CONTINUE BY THE FORWARD JOURNEY IN REVERSE.
ROUTE 12?: NOMO / HOLOZA - PIETERMARITZBURG VIA GIBSONS GATE AND MAFUNZE
FORWARD:
FROM NOMO/HOLOZA VIA UNNUMBERED ROADS TO GIBSONS GATE BUS TERMINAL POINT, THEN VIA ROAD D 1124, L ROAD D 1123 TO MAFUNZE TERMINAL POINT (HEMU-HEMU), RETURN VIA ROAD D 1123, L ROAD D 1124 TO MACLEANS, R. ROAD R617...EDENDALE ROAD R LONGMARKET STREET, L WEST STREET, R VICTORIA ROAD, R RETIEF STREET, L BOOM STREET R EAST STREET BUS TERMINUS.
RETURN:
FROM EAST STREET BUS TERMINUS, R PIETERMARITZ STREET, L WEST STREET, R LOOP STREET AND CONTINUE BY THE FORWARD JOURNEY IN REVERSE.
ROUTE 1?: SONGOMIZA – PIETERMARITZBURG
FORWARD:
FROM SONGONZIMA BUS TERMINAL POINT VIA ROAD D 1141, L ROAD D 1124 TO MACLEANS, L ROAD R617...EDENDALE ROAD, R LONGMARKET STREET, L WEST STREET, R VICTORIA ROAD, R RETIEF STREET, L BOOM STREET R EAST STREET BUS TERMINUS.
RETURN:
FROM EAST STREET BUS TERMINUS, R PIETERMARITZ STREET, L WEST STREET, R LOOP STREET AND CONTINUE BY THE FORWARD JOURNEY IN REVERSE.
ROUTE 14: KWA GUBESHE - PIETERMARITZBURG
FORWARD:
FROM KWA-GUBESHE BUS TERMINAL POINT VIA ROAD D399GANESOKENEMPANDE SCHOOL, R ROAD D 412, R ROAD D399...NXAMALALA CROSS ROADS...NENE BUTCHERY ... DRAAIHOEK...MABANA... SWEETWATERS...MPUMUZA ROAD, R SWEETWATERS ROAD...SWARTKOP ROAD...MAYORS WALK...BERG STREET, R EAST STREET TO BUS TERMINUS.
RETURN:
FROM EAST STREET TERMINUS VIA BOOM STREET, R RETIEF STREET AND ON THE SAME ROUTE IN REVERSE AS THE FORWARD JOURNEY.
ROUTE 14?: KWA GUBESHE - PIETERMARITZBURG VIA NDAWONDES KRAAL
FORWARD:
FROM KWA-GUBESHE BUS TERMINAL POINT VIA ROAD D 399...GANESOKENEMPANDE SCHOOL, R ROAD D 412, L ROAD D 1138...NDAWONDE'S KRAAL BUS TERMINAL POINT, RETURN ROAD D 1138, R ROAD D412, R ROAD D399...NXAMALALA CROSS ROADS...NENE BUTCHERY...DRAAIHOEK ...MABANA... SWEETWATERS...MPUMUZA ROAD, R SWEETWATERS ROAD...SWARTKOP ROAD...MAYORS WALK...BERG STREET, R EAST STREET TO THE EAST STREET BUS TERMINUS.
RETURN:
FROM EAST STREET TERMINUS VIA BOOM STREET, R RETIEF STREET AND ON THE SAME ROUTE IN REVERSE AS THE FORWARD JOURNEY.
ROUTE 14B: NDAWONDES KRAAL – PIETERMARITZBURG
FORWARD:
FROM NDAWONDE'S ?R??L BUS TERMINAL POINT VIA ROAD D 1138, R ROAD D412, R ROAD D399...NXAMALALA CROSS ROADS...NENE BUTCHERY...DRAAIHOEK ...MABANA... SWEETWATERS ...MPUMUZA ROAD, R SWEETWATERS ROAD...SWARTKOP ROAD...MAYORS WALK ...??RG STREET, R EAST STREET TO THE EAST STREET BUS TERMINUS.
RETURN:
FROM EAST STREET TERMINUS VIA ?OOM STREET, R RETIEF STREET AND ON THE SAME ROUTE IN REVERSE AS THE FORWARD JOURNEY.



transport

Department:
Transport
Province of KwaZulu-Natal

GAZETTE

LGKZNG11-2019-JUN

REGION: ALL

ROUTE 14?: KWA GUBESHE - PIETERMARITZBURG VIA DOLOQINA STORE

FORWARD:

FROM KWA-GUBESHE BUS TERMINAL POINT VIA ROAD D 399...GANESOKENE...MPANDE SCHOOL, R ROAD D 412, L ROAD D1130 TO DOLOQINA STORE, RETURN VIA ROAD D 1130...DLADLA'S COURT...MDLULI, L ROAD D399...NXAMALALA CROSS ROADS...NENE BUTCHERY...DRAAIHOEK...MABANA...SWEETWATERS...MPUMUZA ROAD, R SWEETWATERS ROAD...SWARTKOP ROAD...MAYORS WALK...BERG STREET, R EAST STREET TO THE EAST STREET BUS TERMINUS.

RETURN:

FROM EAST STREET TERMINUS VIA BOOM STREET, R RETIEF STREET AND ON THE SAME ROUTE IN REVERSE AS THE FORWARD JOURNEY.

ROUTE 14D: KWA GUBESHE - PIETERMARITZBURG VIA DLADLA'S COURT

FORWARD:

FROM KWA-GUBESHE BUS TERMINAL POINT VIA ROAD D 399...GA?ESOKENE...MPANDE SCHOOL, R ROAD D 412, L ROAD D1130 TO DLADLA'S COURT, RETURN VIA ROAD D 1130...MDLULI, L ROAD D399...NXAMALALA CROSS ROADS...NENE BUTCHERY...DRAAIHOEK...B???.SWEETWATERS...MPUMUZA ROAD, R SWEETWATERS ROAD...SWARTKOP ROAD...MAYORS WALK...BERG STREET, R EAST STREET TO THE EAST STREET BUS TERMINUS.

RETURN:

FROM EAST STREET TERMINUS VIA BOOM STREET, R RETIEF STREET AND ON THE SAME ROUTE IN REVERSE AS THE FORWARD JOURNEY.

ROUTE 15: DLADLA'S COURT - PIETERMARITZBURG

FORWARD:

FROM DLADLA'S COURT VIA ROAD D 1130...MDLULI, L ROAD 399...NXAMALALA CROSS ROADS...NENE BUTCHERY...DRAAIHOEK...MABANA...SWEETWATERS...MPUMUZA ROAD, R SWEETWATERS ROAD...SWARTKOP ROAD...MAYORS WALK...BERG STREET, R EAST STREET TO THE EAST STREET BUS TERMINUS.

RETURN:

FROM EAST STREET TERMINUS VIA BOOM STREET, R RETIEF STREET AND ON THE SAME ROUTE IN REVERSE AS THE FORWARD JOURNEY.

ROUTE 15?: DOLOQINA STORE - PIETERMARITZBURG VIA MALINGA STOP

FORWARD:

FROM DOLOQINA BUS TERMINAL POINT VIA ROAD D 1130...DLADLA'S COURT...MDLULI, L ROAD D399...NXAMALALA CROSS ROADS...NENE BUTCHERY...DRAAIHOEK...MABANA...SWEETWATERS...MPUMUZA ROAD, R SWEETWATERS ROAD...SWARTKOP ROAD...MAYORS WALK...BERG STREET, R EAST STREET TO THE EAST STREET BUS TERMINUS.

RETURN:

FROM EAST STREET TERMINUS VIA BOOM STREET, R RETIEF STREET AND ON THE SAME ROUTE IN REVERSE AS THE FORWARD JOURNEY.

ROUTE 15B: DOLOQINA STORE - PIETERMARITZBURG VIA NQABENI

FORWARD:

FROM DOLOQINA BUS TERMINAL POINT VIA UNNAMED ROAD TO NQABENI, THEN TO DLADLA'S COURT...MDLULI, L ROAD D399...NXAMALALA CROSS ROADS...NENE BUTCHERY...DRAAIHOEK...MABANA...SWEETWATERS...MPUMUZA ROAD, R SWEETWATERS ROAD...SWARTKOP ROAD...MAYORS WALK...BERG STREET, R EAST STREET TO THE EAST STREET BUS TERMINUS.

RETURN:

FROM EAST STREET TERMINUS VIA BOOM STREET, R RETIEF STREET AND ?N THE SAME ROUTE IN REVERSE AS THE FORWARD JOURNEY.

ROUTE 15C: MDLULI - PIETERMARITZBURG

FORWARD:

FROM MDLULI VIA ROAD D 1130, L ROAD D399...NXAMALALA CROSS ROADS...NENE BUTCHERY...DRAAIHOEK...MABANA...SWEETWATERS...MPUMUZA ROAD, R SWEETWATERS ROAD...SWARTKOP ROAD...MAYORS WALK...BERG STREET, R EAST STREET TO THE EAST STREET BUS TERMINUS.

RETURN:

FROM EAST STREET TERMINUS VIA BOOM STREET, R RETIEF STREET AND ?N THE SAME ROUTE IN REVERSE AS THE FORWARD JOURNEY.

ROUTE 15D: MALINGA STOP - PIETERMARITZBURG VIA DLADLA'S COURT

FORWARD:

FROM MALINGA STOP VIA ROAD D 1130...DLADLA'S COURT...MDLULI, L ROAD D399...NXAMALALA CROSS ROADS...NENE BUTCHERY...DRAAIHOEK...MABANA...SWEETWATERS...MPUMUZA ROAD, R SWEETWATERS ROAD...SWARTKOP ROAD...MAYORS WALK...BERG STREET, R EAST STREET TO THE EAST STREET BUS TERMINUS.

RETURN:

FROM EAST STREET TERMINUS VIA BOOM STREET, R RETIEF STREET AND ?N THE SAME ROUTE IN REVERSE AS THE FORWARD JOURNEY.

ROUTE 15?: BEKEZELE STORE - PIETERMARITZBURG

FORWARD:

FROM BEKEZELE STORE VIA ROAD D...MDLULI, L ROAD D399...NXAMALALA CROSS ROADS...NENE BUTCHERY...DRAAIHOEK...MABANA...SWEETWATERS...MPUMUZA ROAD, R SWEETWATERS ROAD...SWARTKOP ROAD...MAYORS WALK...BERG STREET, R EAST STREET TO THE EAST STREET BUS TERMINUS.

RETURN:

FROM EAST STREET TERMINUS VIA BOOM STREET, R RETIEF STREET AND ?N THE SAME ROUTE IN REVE?SE AS THE FORWARD JOURNEY.

ROUTE 15F: NQABENI - PIETERMARITZBURG VIA DLADLA'S COURT

FORWARD:

FROM NQABENI, THEN TO DLADLA'S COURT...MDLULI, L ROAD D399...NXAMALALA CROSS ROADS...NENE BUTCHERY...DRAAIHOEK...MABANA...SWEETWATERS...MPUMUZA ROAD, R SWEETWATERS ROAD...SWARTKOP ROAD...MAYORS WALK...BERG STREET, R EAST STREET TO THE EAST STREET BUS TERMINUS.

RETURN:

FROM EAST STREET TERMINUS VIA BOOM STREET, R RETIEF STREET AND ON THE SAME ROUTE IN REVERSE AS THE FORWARD JOURNEY.

ROUTE 15G: DOLOQINA STORE PIETERMARITZBURG VIA MALINGA STOP AND CALUZA

FORWARD:

FROM DOLOQINA BUS TERMINAL POINT VIA ROAD D 1130...DLADLA'S COURT...MDLULI, L ROAD D399...NXAMALALA CROSS ROADS...NENE BUTCHERY...DRAAIHOEK...??B???.SWEETWATERS...MPUMUZA ROAD, R CALUZA ROAD, L EDENDALE ROAD, L PINE STREET, L WEST STREET, R VICTORIA STREET, R RETIEF STREET, L BOOM STREET, R EAST STREET TO EAST STREET TERMINUS.

RETURN:

FROM EAST STREET BUS TERMINUS VIA PIETERMARITZ STREET, L WEST STREET, R LOOP STREET AND CONTINUE IN REVERSE OF THE FORWARD JOURNEY.

ROUTE 16: Z?YAEKA EAST - PIETERMARITZBURG

FORWARD:

FROM ZAYEKA EAST BUS TERMINAL POINT VIA ROAD D 1132, L ROAD D 1137 TO SIYANDA TERMINAL POINT, RETURN ROAD D 1137, L D 1132, R ROAD D 399 PAST MABANA AND SWEETWATERS...MPUMUZA ROAD, R SWEETWATERS ROAD...SWARTKOP ROAD...MAYORS WALK...BERG STREET, R EAST STREET TO EAST STREET BUS TERMINUS.

RETURN:

FROM EAST STREET TERMINUS VIA BOOM STREET, R RETIEF STREET AND ON THE SAME ROUTE IN REVERSE AS THE FORWARD JOURNEY.

ROUTE 16?: Z????? WEST - PIETERMARITZBURG

FORWARD:

FROM ZAYEKA WEST BUSTERMINAL POINT VIA ROAD D 399...MABANA...SWEETWATERS...MPUMUZA ROAD, R SWEETWATERS ROAD...SWARTKOP ROAD...MAYORS WALK...BERG STREET, R EAST STREET TO EAST STREET BUS TERMINUS.

RETURN:

FROM EAST STREET TERMINUS VIA BOOM STREET, R RETIEF STREET AND ON THE SAME ROUTE IN REVERSE AS THE FORWARD JOURNEY.

ROUTE 17: KWA GUBESHE -WILLOW?ON INDUSTRY

FORWARD:

FROM KWA-GUBESHE BUS TERMINAL VIA ROAD D 399...GANESOKENE...MPANDE SCHOOL...NXAMALALA CROSS ROADS...MPUNZA ROAD...GANO - GA DA, R CALUZA ROAD, L EDENDALE ROAD, R LONGMARKET STREET, L ECHO ROAD, R CHURCH STREET...GREYTOWN ROAD, R WILLOWTON ROAD, L OHRTMANN ROAD TO:



transport

Department:

Transport

Province of KwaZulu-Natal

GAZETTE

LGKZNG11-2019-JUN

REGION: ALL

(1) R. MANNING ROAD..... BAYNESDRIFT ROAD, L BIRMINGHAM ROAD. TURN LEFT INTO BIRMINGHAM ROAD, R SHEFFIELD ROAD, L COVENTRY ?LACE TO TERMINAL POINT.

(2) R ROYSTON ROAD, L PROMED ROAD, L GRIX ROAD TO TERMINAL POINT.

ROUTE 17?: WILLOW?ON INDUSTRY- KWA GUBESHE

FORWARD:

RETURN AS ROUTE 17 IN REVERSE TO L OHRTMANN ROAD, R ECHO ROAD, L PRINCE ALFRED STREET, R RETIEF STREET, R BERG STREET, L EAST STREET TO TERMINUS, BOOM STREET, R RETIEF STREET, L BERG STREET...MAYORS WALK...SWARTKOP ROAD...SWEETWATERS ROAD...MABANA...DRAAIHOEK...NENE BUTCHERY...NXAMALALA CROSS ROADS, R ROAD D 1130 TO BEKEZELE, RETURN ROAD D 1130, R ROAD D 412, L ROAD D 1138...NDAWONDE'S KR??L BUS TERMINAL POINT, RETURN ROAD D 1138, L ROAD D 412, L MPANDE SCHOOL...GANESOKENE, R TO DULELA, RETURN TO GANESOKANE, R ROAD D 412 TO KWA GUBESHE.

ROUTE 17B: ROTOFLEX - KWA GUBESHE

FORWARD:

RETURN AS ROUTE 17 IN REVERSE TO L OHRTMANN ROAD, R ECHO ROAD, L PRINCE ALFRED STREET, R RETIEF STREET, R BERG STREET, L EAST STREET TO TERMINUS, VIA PIETERMARITZ STREET, L WEST STREET, R LOOP STREET...EDENDALE ROAD, R CALUZA ROAD, L MPUNZA ROAD...MABANA...DRAAIHOEK...NENE BUTCHERY...NXAMALALA CROSS ROADS, R ROAD D 1130 TO BEKEZELE, RETURN ROAD D 1130, R ROAD D 412, L ROAD D 1138...NDAWONDE'S KR??L BUS TERMINAL POINT, RETURN ROAD D 1138, L ROAD D 412, L MPANDE SCHOOL...GANESOKENE, R TO DULELA, RETURN TO GANESOKANE, R ROAD D 412 TO KWA GUBESHE.

ROUTE 18: LADUMA - PIETERMARI?ZBURG

FORWARD:

LADUMA BUS TERMINAL VIA LADUMA ROAD, L CALUZA ROAD, R MORCOM ROAD R MAYORS WALK, L WINSTON ROAD...VICTORIA ROAD, L RETIEF STREET, L EAST STREET TO EAST STREET BUS TERMINUS.

RETURN:

FROM EAST STREET BUS TERMINUS, R PIETERMARITZ STREET, L WEST STREET, R LOOP STREET AND CONTINUE IN REVERSE OF THE FORWARD JOURNEY.

ROUTE 8:

THE CONVEYANCE OF PASSENGERS WITH THEIR PERSONAL EFFECTS, FROM INCWADI BUS TERMINUS TO EAST STREET TERMINUS, PIETERMARITZBURG.

FORWARD JOURNEY:

FROM INCWADI BUS TERMINAL POINT, SITUATED ON DISTRICT ROAD D 58, MAGISTERIAL DISTRICT OF PIETERMARITZBURG, PROCEED ALONG ROAD D 58 TO THE JUNCTION WITH ROAD D 63. TURN RIGHT INTO ROAD D 63 WHICH BECOMES ROAD D 140. PROCEED ALONG ROAD D 140 WHICH BECOMES ROAD D 137 AT ELANDSKOP RAILWAY STATION. PROCEED ALONG ROAD D 137 TO THE JUNCTION WITH ROAD R617 AT ELANDSKOP CROSS ROADS WITH THE MAIN ROAD BETWEEN BULWER AND PIETERMARITZBURG. TURN RIGHT INTO ROAD R617, AND PROCEED ALONG ROAD R617 WHICH BECOMES EDENDALE ROAD. PROCEED ALONG EDENDALE ROAD TO JUNCTION WITH LONGMARKET STREET. TURN RIGHT INTO LONGMARKET STREET AND PROCEED ALONG LONGMARKET STREET TO THE JUNCTION WITH WEST STREET. TURN LEFT INTO WEST STREET AND PROCEED ALONG WEST STREET TO THE JUNCTION WITH VICTORIA STREET. ?URN RIGHT INTO VICTORIA ROAD AND PROCEED ALONG VICTORIA ROAD TO THE JUNCTION WITH RETIEF STREET. TURN RIGHT INTO RETIEF STREET AND PROCEED ALONG RETIEF STREET TO THE JUNCTION WITH BOOM STREET. TURN LEFT INTO BOOM STREET AND PROCEED ALONG BOOM STREET TO THE JUNCTION WITH EAST STREET. TURN RIGHT INTO EAST STREET BUS TERMINUS, PIETERMARITZBURG.

RETURN JOURNEY:

RETURN FROM EAST STREET BUS TERMINUS, TURN RIGHT INTO PIETERMARITZ STREET, LEFT INTO WEST STREET, RIGHT INTO LOOP STREET AND CONTINUE IN REVERSE OF THE FORWARD JOURNEY.



transport

Department:
Transport
Province of KwaZulu-Natal

GAZETTE

LGKZNG11-2019-JUN

REGION: ALL

1) Application Number: APP0108854	2) Gazette Number: LGKZNG11-2019-JUN
3) Applicant: SIZANANI MAZULU TRANSPORT (PTY) LTD ID NO. 2001/023446/07 Association: NOT AVAILABLE	4) Applicant Address: PO BOX 4183 WILLOWTON HUB PIETERMARITZBURG 3200
5) Existing Licence Holder: NOT APPLICABLE ID NO. NOT APPLICABLE	6) Existing Licence Holder Address: NOT APPLICABLE
7) Type of application: NEW OPERATING LICENCE	8) Operating Licence Number: NOTAVAILABLE
9) Vehicle Type: BUS	10) 1 X 65 (SEATED) + 11 (STANDING)
11) Region: UMGUNGUNDLOVU	
12.1	<p>KZPRERC2773020 - PASSENGERS AND THEIR PERSONAL EFFECTS OVER ROUTES AS SPECIFIED IN THIS ANNEXURE, WITH THE AUTHORITY TO OPERATE ALTERNATIVE ROUTES WITHIN THE BOROUGH OF PIETERMARITZBURG, PROVIDED THAT THE FIXED INNER AND OUTER TERMINI OF EACH ROUTE REMAIN UNCHANGED AND THAT BUS ROUTES ARE LET DOWN BY RESOLUTION OF THE MSUNDUZI TRANSITIONAL COUNCIL.</p> <p>ALL ROUTES: THE RIGHT TO INCREASE OR DECREASE SERVICES AS AND WHEN REQUIRED.</p> <p>FARES: THE RIGHT TO REDUCE THE FARE PAYABLE BY CASH PAYING PASSENGERS DURING OFF PEAK PERIODS (BETWEEN 08H30 - 16H00).</p> <p>SPECIAL BUSES: AS AND WHEN REQUIRED FOR FUNERALS, SCHOOLS, RACES, PRIVATE PARTIES, TO ANY POINT WITHIN THE MSUNDUZI TRANSITIONAL COUNCIL BOUNDARIES.</p> <p>SIGHT SEEING BUSES: AS FOLLOWS: TO HENLEY DAM TERMINUS 17,54KM, TO HOWICK FALLS 22,95KM, TO SWEETWATERS, WINTERSKLOOF, ETC, CIRCULAR-DRIVE 28,96KM, CITY HALL TO SCHOOLS, COLLEGES, AS AND WHEN REQUIRED, E.G. HILTON COLLEGE 19.63KM, ST ANNES COLLEGE 13.252KM AND OTHERS, FOR THE CONVEYANCE OF SCHOOL, CITY TO NAGEL DAM 57.92KM, ALBERT FALLS 22.53KM.</p> <p>FUNERAL PARTIES, SPORT TEAMS: AND PICNICS, CHURCH AND PRIVATE PARTIES ON TRIPS WITHIN A RADIUS OF 245 KM FROM MSUNDUZI TRANSITIONAL COUNCIL BOUNDARIES TO PIETERMARITZBURG CITY HALL, RETURN JOURNEY TO COMMENCE WITHIN 24 HOURS AFTER ARRIVAL AT DESTINATION.</p> <p>ADDITIONAL AUTHORITY ON 5 BUSES: (NUMBERS ON RECORD AT BOARD'S OFFICES), PASSENGERS WHO ARE IN POSSESSION OF VALID RAIL OR S.A.R. TRANSPORT SERVICE TICKETS AND PARCELS ON A VEHICLE HIRE BASIS ON BEHALF OF THE S.A.R BY LOCAL ROAD TRANSPORTATION BOARDS WITHIN THE PROVINCE OF NATAL.</p> <p>1. INTERCHANGEABILITY OF BUSES ALL BUSES ARE FULLY INTERCHANGEABLE ON ALL ROUTES TO WHICH THE PUBLIC ROAD CARRIER PERMIT REFERS.</p> <p>2. TIMETABLES AS GRANTED BY THE LOCAL TRANSPORTATION BOARD – (DBN) FROM TIME TO TIME AND ADDITIONAL TRIPS, AS AND WHEN REQUIRED ACCORDING TO PASSENGER DEMAND. THE COMPANY RESERVES THE RIGHT TO REDUCE OR INCREASE JOURNEYS ACCORDING TO PASSENGER DEMAND.</p> <p>3. ROUTES IN MUNICIPAL BOUNDARIES BUS ROUTES IN MUNICIPAL BOUNDARIES ARE ACCORDING TO THE MUNICIPAL BY LAWS SUBJECT TO THE PERIODICAL CHANGES, AS MAY BE PRESCRIBED BY THE MUNICIPALITIES.</p> <p>ROUTE DESCRIPTION: ORGANISED PARTIES THE CONVEYANCE OF PERSONS, WHO HAVE ORGANISED THEMSELVES AS A GROUP, AND THEIR PERSONAL EFFECTS, FROM WITHIN THE MAGISTERIAL DISTRICT OF PIETERMARITZBURG TO POINTS WITHIN THE REPUBLIC OF SOUTH AFRICA.</p> <p>PROVIDED: THE SAME PASSENGERS CONVEYED ON THE FORWARD JOURNEY, BE CONVEYED BACK ON THE RETURN JOURNEY TO THE POINT OF COMMENCEMENT AND PASSENGERS BE PROVIDED THAT NO PASSENGERS BE PICKED UP OR SET DOWN EN ROUTE.</p> <p>SUBJECT TO THE EXPLICIT CONDITION THAT THE CONVEYANCE OF SUCH A GROUP OF PERSONS, MAY ONLY BE UNDERTAKEN, IF THE SAME GROUP OF PERSONS UNDERTAKE THE FORWARD AND RETURN JOURNEY, AS A PARTY, FOR THE EXCLUSIVE MUTUAL PURPOSE TO ATTEND ONE OR MORE OF THE FOLLOWING OCCASIONS:</p> <p>(I) WEDDINGS, (II) FUNERALS, (III) RELIGIOUS GATHERINGS (IV) SPORTS MEETINGS, EITHER AS COMPETITORS OR SPECTATORS (V) PICNIC OR ANY OTHER SIMILAR FORM OF ORGANISED AMUSEMENT OR RECREATION. THE PRINCIPAL ROUTE DESCRIPTIONS ??? SHOWN BELOW.</p> <p>CONTRACT ZNT 1137/98 T – PIETERMARITZBURG</p> <p>ROUTES THE ROUTE NUMBERS FOR THE SERVICES REQUIRED ARE TO BE:</p> <p>ROUTE 1: ESINADENI – PIETERMARITZBURG ROUTE 1A: LOWER NOSHEZI - PIETERMARITZBURG ROUTE 1B: WILLOWFOUNTAIN - PIETERMARITZBURG ROUTE 1C: WILLOWFOUNTAIN - PIETERMARITZBURG VIA WILLOWFOUNTAIN (BULWER) ROUTE 1D: WILLOWFOUNTAIN (BULWER) - PIETERMARITZBURG ROUTE 1E: IMBALI - PIETERMARITZBURG ROUTE 2A: ESINADENI- SHORTTS RETREAT ROUTE 2B: WILLOWFOUNTAIN - SHORTTS RETREAT ROUTE 2C: ESIGODENI - SHORTTS RETREAT ROUTE 3A: ESINADENI - WILLOWTON ROUTE 3B: WILLOWFOUNTAIN - WILLOWTON ROUTE 3C: AZALEA – WILLOWTON ROUTE 3D: EDENDALE - PRILLA MILLS ROUTE 4: DINDI - PIETERMARITZBURG ROUTE 5: QANDA- PIETERMARITZBURG ROUTE 6: INADI - PIETERMARITZBURG VIA UPPER NOSHEZI AND TAFULENI ROUTE 6A: INADI - PIETERMARITZBURG VIA TAFULENI ROUTE 6B: TAFULENI - PIETERMARITZBURG ROUTE 6C: UPPER NOSHEZI- PIETERMARITZBURG ROUTE 6D: INADI - PIETERMARITZBURG ROUTE 6E: INADI - PIETERMARITZBURG VIA UPPER NOSHEZI ROUTE 7: KWA SHANGE – PIETERMARITZBURG ROUTE 9: MASWAZINI - PIETERMARITZBURG ROUTE 9A: MASWAZINI - PIETERMARITZBURG VIA KHULEKONKE ROUTE 9B: ELANDSKOP CLINIC - PIETERMARITZBURG ROUTE 9C: ELANDSKOP TERMINUS - PIETERMARITZBURG ROUTE 9D: MASWAZINI- ROTOFLEX ROUTE 10: ZONDI STORE - PIETERMARITZBURG VIA KHONBONGO ROUTE 10A: ZONDI STORE - PIETERMARITZBURG ROUTE 10B: KHOBONGO - PIETERMARITZBURG</p>



transport

Department:
Transport
Province of KwaZulu-Natal

GAZETTE

LGKZNG11-2019-JUN

REGION: ALL

ROUTE 11: DULELA - PIETERMARITZBURG
 ROUTE 11A: MGWAGWA BUTCHERY - PIETERMARITZBURG
 ROUTE 11B: MASHINGENI - PIETERMARITZBURG
 ROUTE 12: GIBSONS GATE - PIETERMARITZBURG
 ROUTE 12A: KWA NKABINI - PIETERMARITZBURG
 ROUTE 12B: GIBSONS GATE - PIETERMARITZBURG
 ROUTE 12C: MAFUNZE - PIETERMARITZBURG
 ROUTE 12D: NOMO / HOLOZA - PIETERMARITZBURG
 ROUTE 12E: NOMO / HOLOZA - PIETERMARITZBURG VIA GIBSONS GATE
 ROUTE 13: SONGOMIZA - PIETERMARITZBURG
 ROUTE 14: KWA GUBESHE - PIETERMARITZBURG
 ROUTE 14A: KWA GUBESHE - PIETERMARITZBURG VIA NDAWONDES KRAAL
 ROUTE 14B: NDAWONDES KRAAL - PIETERMARITZBURG
 ROUTE 14C: KWA GUBESHE - PIETERMARITZBURG VIA DOLOQINA STORE & DLADLA'S COURT
 ROUTE 14D: KWA GUBESHE - PIETERMARITZBURG VIA DIADLA'S COURT
 ROUTE 15: DLADLA'S COURT - PIETERMARITZBURG
 ROUTE 15A: DOLOQINA STORE - PIETERMARITZBURG VIA MALINGA STOP & DLADLA'S COURT
 ROUTE 15B: DOLOQINA STORE - PIETERMARITZBURG VIA NQABENI DLADLA'S COURT
 ROUTE 15C: MDLULI - PIETERMARITZBURG
 ROUTE 15D: MALINGA STOP - PIETERMARITZBURG DLADLA'S COURT
 ROUTE 15E: BEKEZELE STORE - PIETERMARITZBURG
 ROUTE 15F: NQABENI - PIETERMARITZBURG VIA DLADLA'S COURT
 ROUTE 15G: DOLOQINA STORE - PIETERMARITZBURG VIA DLADLA'S COURT & CALUZA
 ROUTE 16: ZAYAeka EAST - PIETERMARITZBURG
 ROUTE 16A: ZAYAeka WEST - PIETERMARITZBURG
 ROUTE 17: KWA GUBESHE - WILLOWTON INDUSTRIES VIA CALUZA
 ROUTE 17A: KWA GUBESHE - WILLOWTON INDUSTRIES VIA SWEETWATERS
 ROUTE 17B: KWA GUBESHE - ROTOFLEX VIA DULELA, KWA SHANGE, BEKEZELE, ZAYAeka & CALUZA
 ROUTE 18: LADUMA - PIETERMARITZBURG
 ROUTE 1: ESINADENI ?? PIETERMARITZBURG
 FORWARD:
 FROM ESINADENI VIA SINATHING ROAD, R DAMBUZA ROAD, R EDENDALE ROAD, L PINE STREET, R LONGMARKET STREET, L RETIEF STREET TO THE TERMINUS.
 RETURN:
 FROM RETIEF STREET TERMINUS, R RETIEF STREET, R PIETERMARITZ STREET, L WEST STREET, R LOOP STREET, L PINE STREET, R EDENDALE ROAD, THEN BY THE REVERSE OF THE FORWARD ROUTE.
 ROUTE 1A: LOWER NOSHEZI ?? PIETERMARITZBURG
 FORWARD:
 FROM LOWER NOSHEZI, L SINATHING ROAD, R DAMBUZA ROAD, R EDENDALE ROAD, L PINE STREET, R LONGMARKET STREET, L RETIEF STREET TO THE TERMINUS.
 RETURN:
 FROM RETIEF STREET TERMINUS, R RETIEF STREET, R PIETERMARITZ STREET, L WEST STREET, R LOOP STREET, L PINE STREET, R EDENDALE ROAD, THEN BY THE REVERSE OF THE FORWARD ROUTE.
 ROUTE 1B: WILLOWFOUNTAIN ?? PIETERMARITZBURG
 FORWARD:
 FROM WILLOWFOUNTAIN TERMINAL POINT VIA WILLOWFOUNTAIN ROADIMBALI, L SUTHERLAND ROAD, R EDENDALE ROAD, L PINE STREET, R LONGMARKET STREET, L RETIEF STREET TO THE TERMINUS.
 RETURN:
 FROM RETIEF STREET TERMINUS, R RETIEF STREET, R PIETERMARITZ STREET, L WEST STREET, R LOOP STREET, L PINE STREET, R EDENDALE ROAD, THEN BY THE REVERSE OF THE FORWARD ROUTE.
 ROUTE 1C: WILLOWFOUNTAIN ?? PIETERMARITZBURG VIA WILLOWFOUNTAIN (BULWER)
 FORWARD:
 FROM WILLOWFOUNTAIN N TERMINAL POINT VIA WILLOWFOUNTAIN ROAD, VIA THE SECTION KNOWN AS BULWER, TO LMBALI, L SUTHERLAND ROAD, R EDENDALE ROAD, L PINE STREET, R LONGMARKET STREET, L RETIEF STREET TO THE TERMINUS.
 RETURN:
 FROM RETIEF STREET TERMINUS, R RETIEF STREET, R PIETERMARITZ STREET, L WEST STREET, R LOOP STREET, L PINE STREET, R EDENDALE ROAD, THEN BY THE REVERSE OF THE FORWARD ROUTE.
 ROUTE 1D: WILLOWFOUNTAIN (BULWER) TO PIETERMARITZBURG
 FORWARD:
 FROM WILLOWFOUNTAIN (BULWER), TO LMBALI, L SUTHERLAND ROAD, R EDENDALE ROAD, L PINE STREET, R LONGMARKET STREET, L RETIEF STREET TO THE TERMINUS.
 RETURN:
 FROM RETIEF STREET TERMINUS, R RETIEF STREET, R PIETERMARITZ STREET, L WEST STREET, R LOOP STREET, L PINE STREET, R EDENDALE ROAD, THEN BY THE REVERSE OF THE FORWARD ROUTE.
 ROUTE 1E: IMBALI (UNIT 18) ?? PIETERMARITZBURG
 FORWARD:
 FROM LMBALI (UNIT 18), L SUTHERLAND ROAD, R EDENDALE ROAD, L PINE STREET, R LONGMARKET STREET, L RETIEF STREET TO THE TERMINUS.
 RETURN:
 FROM RETIEF STREET TERMINUS, R RETIEF STREET, R PIETERMARITZ STREET, L WEST STREET, R LOOP STREET, L PINE STREET, R EDENDALE ROAD, THEN BY THE REVERSE OF THE FORWARD ROUTE.
 ROUTE 2A: ESINADENI ?? SHORTS RETREAT
 FORWARD:
 FROM ESINADENI VIA SINATHING ROAD, R DAMBUZA ROAD, R EDENDALE ROAD, L PINE STREET, R LONGMARKET STREET, L RETIEF STREET, L CHURCH STREET, L COMMERCIAL ROAD DURBAN ROADN? (NATIONAL ROAD), EXIT ???. DOWNES ROAD, R HALSTEAD ROAD, R SHORTTS RETREAT ROAD TO LESTER BROWN ROAD.
 RETURN:
 RETURN ALONG THE SAME ROUTE IN REVERSE DIRECTION TO THE FORWARD JOURNEY. (LOOP STREET, L RETIEF STREET TERMINUS, R RETIEF STREET, R PIETERMARITZ STREET, L WEST STREET, R LOOP STREET, L PINE STREET, R EDENDALE ROAD, THEN BY THE REVERSE OF THE FORWARD ROUTE.
 ROUTE 2B: WILLOWFOUNTAIN ?? SHORTTS RETREAT
 FORWARD:
 FROM WILLOWFOUNTAIN TERMINAL POINT VIA WILLOWFOUNTAIN ROADLMBALI, L SUTHERLAND ROAD, R EDENDALE ROAD, L PINE STREET, R LONGMARKET STREET, L RETIEF STREET, L CHURCH STREET, L COMMERCIAL ROAD DURBAN ROADN? (NATIONAL ROAD), EXIT ???. DOWNES ROAD, R HALSTEAD ROAD, R SHORTTS RETREAT ROAD TO LESTER BROWN ROAD.
 RETURN:
 RETURN ALONG THE SAME ROUTE IN REVERSE DIRECTION TO THE FORWARD JOURNEY. (LOOP STREET, L RETIEF STREET TERMINUS, R RETIEF STREET, R PIETERMARITZ STREET, L WEST STREET, R LOOP STREET, L PINE STREET, R EDENDALE ROAD, THEN BY THE REVERSE OF THE FORWARD ROUTE.
 ROUTE 2? : ESIGODENI ?? SHORTS RETREAT
 FORWARD:
 FROM ESIGODENI TERMINUS VIA ESIGODENI ROADWATERFALL ROAD, L SCOTL STREET, L EDENDALE ROAD, L PINE STREET, R LONGMARKET STREET, L RETIEF STREET, L CHURCH STREET, L COMMERCIAL ROADDURBAN ROADN? (NATIONAL ROAD), EXIT ???. DOWNES ROAD, R



transport

Department:
Transport
Province of KwaZulu-Natal

GAZETTE

LGKZNG11-2019-JUN

REGION: ALL

HALSTEAD ROAD, R SHORTTS RETREAT ROAD TO LESTER BROWN ROAD.

RETURN:

RETURN ALONG THE SAME ROUTE IN REVERSE DIRECTION TO THE FORWARD JOURNEY. (LOOP STREET, L RETIEF STREET TERMINUS, R RETIEF STREET, R PIETERMARITZ STREET, L WEST STREET, R LOOP STREET, L PINE STREET, R EDENDALE ROAD, THEN BY THE REVERSE OF THE FORWARD ROUTE.

ROUTE 2D: LOWER NOSHEZI ?? SHORTTS RETREAT

FORWARD:

FROM LOWER NOSHEZI, L SINATHING ROAD, R DAMBUZA ROAD, R EDENDALE ROAD, L PINE STREET, R LONGMARKET STREET, L RETIEF STREET, L CHURCH STREET, L COMMERCIAL ROAD.... DURBAN ROAD.... N? (NATIONAL ROAD), EXIT ???.DOWNES ROAD, R HALSTEAD ROAD, R SHORTTS RETREAT ROAD TO LESTER BROWN ROAD.

RETURN:

RETURN ALONG THE SAME ROUTE IN REVERSE DIRECTION TO THE FORWARD JOURNEY (LOOP STREET, L RETIEF STREET TERMINUS, R RETIEF STREET, R PIETERMARITZ STREET, L WEST STREET, R LOOP STREET, L PINE STREET, R EDENDALE ROAD, THEN BY THE REVERSE OF THE FORWARD ROUTE.

ROUTE ?A: ESINADENI ?? WILLOW?ON

FORWARD:

FROM ESINADENI VIA SINATHING ROAD, R DAMBUZA ROAD, R EDENDALE ROAD, L PINE STREET, R LONGMARKET STREET, L ECHO STREET, R CHURCH STREETGREYTOWN ROAD, R WILLOWTON ROAD, L OHRTMANN ROAD:

(1) R MANNING ROAD...BAYNES DRIFT ROAD, L BIRMINGHAM ROAD, R SHEFFIELD ROAD, L COVENTRY PLACE TO TERMINAL POINT.

(2) R ROYSTON ROAD, R PROMED ROAD, GRIX ROAD TO TERMINAL POINT.

RETURN:

RETURN ALONG THE SAME ROUTE IN REVERSE DIRECTION TO THE FORWARD JOURNEY, LOOP STREET L RETIEF STREET TERMINUS, R RETIEF STREET, R PIETERMARITZ STREET, L WEST STREET, R LOOP STREET, L PINE ST?EET, R EDENDALE ROAD, THEN BY THE REVERSE OF THE FORWARD ROUTE.

ROUTE ??: WILLOWFOUNTAIN ?? WILLOW?ON

FORWARD:

FROM WILLOWFOUNTAIN TERMINAL POINT VIA WILLOWFOUNTAIN ROAD....LMBALI, L SUTHERLAND ROAD, R EDENDALE ROAD, L PINE STREET, R LONGMARKET STREET, L ECHO STREET, R CHURCH STREET....GREYTOWN ROAD, R WILLOWTON ROAD, L OHRTMANN ROAD:

(1) R MANNING ROAD...BAYNESDRIFT ROAD, L BIRMINGHAM ROAD, R SHEFFIELD ROAD, L COVENTRY PLACE TO TERMINAL POINT.

(2) R ROYSTON ROAD, R PROMED ROAD, GRIX ROAD TO TE?MINAL POINT.

RETURN:

RETURN ALONG THE SAME ROUTE IN REVERSE DIRECTION TO THE FORWARD JOURNEY, LOOP STREET L RETIEF STREET TERMINUS, R RETIEF STREET, R PIETERMARITZ STREET, L WEST STREET, R LOOP STREET, L PINE STREET, R EDENDALE ROAD, THEN BY THE REVERSE OF THE FORWARD ROUTE.

ROUTE ?C: AZALEA ?? WILLOW?ON

FORWARD:

FROM AZALEA TERMINAL POINT VIA AZALEA ROAD, R DAMBUZA ROAD, R EDENDALE ROAD, L PINE STREET, R LONGMARKET STREET, L ECHO STREET, R CHURCH STREET....GREYTOWN ROAD, R WILLOWTON ROAD, L OHRTMANN ROAD:

(1) R MANNING ROAD...BAYNESDRIFT ROAD, L BIRMINGHAM ROAD, R SHEFFIELD ROAD, L COVENTRY PLACE TO TERMINAL POINT.

(2) R ROYSTON ROAD, R PROMED ROAD, GRIX ROAD TO TERMINAL POINT.

RETURN:

RETURN ALONG THE SAME ROUTE IN REVERSE DIRECTION TO THE FORWARD JOURNEY, LOOP STREET L RETIEF STREET TERMINUS, R RETIEF STREET, R PIETERMARITZ STREET, L WEST STREET, R LOOP STREET, L PINE STREET, R EDENDALE ROAD, THEN BY THE REVERSE OF THE FORWARD ROUTE.

ROUTE 3D EDENDALE - PRILLA MILLS

FORWARD:

FROM EDENDALE TERMINUS VIA EDENDALE ROAD, R LONGMARKET STREET, L ECHO STREET, R CHURCH STREET....GREYTOWN ROAD, R WILLOWTON ROAD, L OHRTMANN ROAD:

(1) R MANNING ROAD...BAYNESDRIFT ROAD, L BIRMINGHAM ROAD, R SHEFFIELD ROAD, L COVENTRY PLACE TO TERMINAL POINT.

(2) R ROYSTON ROAD, R PROMED ROAD, GRIX ROAD TO TERMINAL POINT.

RETURN:

RETURN ALONG THE SAME ROUTE IN REVERSE DIRECTION TO THE FORWARD JOURNEY. (VIA LOOP STREET, L RETIEF STREET TERMINUS, R RETIEF STREET, R PIETERMARITZ STREET, L WEST STREET, R LOOP STREET, L PINE STREET, R EDENDALE ROAD, THEN BY THE REVERSE OF THE FORWARD ROUTE.

ROUTE 4 DINDI – PIETERMARITZBURG

FORWARD:

FROM DINDI TERMINUS VIA ROAD D 1126 TO TAYLORS HALT, R ROAD R617....EDENDALE ROAD R LONGMARKET STREET, L WEST STREET, R VICTORIA ROAD, R RETIEF STREET, L BOOM STREET R EAST STREET BUS TERMINUS.

RETURN:

FROM EAST STREET BUS TERMINUS, R PIETERMARITZ STREET, L WEST STREET, R LOOP STREET AND CONTINUE BY THE FORWARD JOURNEY IN REVERSE.

ROUTE 5: QANDA - PIETERMARITZBURG

FORWARD:

FROM KWA-QANDA ROCK TERMINUS VIA D 1127, TO ESHOWE, R ROAD R617....EDENDALE ROAD, R LONGMARKET STREET, L WEST STREET, R VICTORIA ROAD, R RETIEF STREET, L BOOM STREET, R EAST STREET BUS TERMINUS.

RETURN:

FROM EAST STREET BUS TERMINUS, R PIETERMARITZ STREET, L WEST STREET, R LOOP STREET AND CONTINUE BY THE FORWARD JOURNEY IN REVERSE.

ROUTE 6: INADI - PIETERMARITZBURG VIA UPPER NOSHEZI ??D TAFULENI

FORWARD:

FROM LNADI TERMINAL POINT VIA ROAD D 1134, L ROAD D 1128, R ROAD D 1125 TO UPPER NOSHEZI TERMINAL POINT, RETURN ROAD D 1125, R ROAD D 1128, TO TAFULENI TERMINUS (MLABA'S STORE) RETURN ROAD D 1128, R ROAD R 617....EDENDALE ROAD, R LONGMARKET STREET, L WEST STREET, R VICTORIA ROAD, R RETIEF STREET, L BOOM STREET R EAST STREET BUS TERMINUS.

RETURN:

FROM EAST STREET BUS TERMINUS, R PIETERMARITZ STREET, L WEST STREET, R LOOP STREET AND CONTINUE BY THE FORWARD JOURNEY IN REVERSE.

ROUTE 6A: INADI - PIETERMARITZBURG VIA TAFULENI

FORWARD:

FROM LNADI TERMINAL POINT VIA ROAD D 1134, L ROAD D1128 TO TAFULENI TERMINUS (MLABA'S STORE) RETURN ROAD D 1128, R ROAD R 617....EDENDALE ROAD, R LONGMARKET STREET, L WEST STREET, R VICTORIA ROAD, R RETIEF STREET, L BOOM STREET R EAST STREET BUS TERMINUS.

RETURN:

FROM EAST ST?EET BUS TERMI?US, R PIETERMARITZ STREET, L WEST STREET, R LOOP STREET AND CO?TI?UE BY THE FORWARD JOURNEY IN ?? V??S?

ROUTE 6B: TAFULENI – PIETERMARITZBURG

FORWARD:

FROM TAFULENI TERMINUS (MLABA'S STORE) VIA ROAD D 1128, R ROAD R 617....EDENDALE ROAD, R LONGMARKET STREET, L WEST STREET, R VICTORIA ROAD, R RETIEF STREET, L BOOM STREET R EAST STREET BUS TERMINUS.

RETURN:

FROM EAST STREET BUS TERMINUS, R PIETERMARITZ STREET, L WEST STREET, R LOOP STREET AND CONTINUE BY THE FORWARD JOURNEY IN REVERSE.

ROUTE 6?: UPPER NOSHEZI – PIETERMARITZBURG



transport

Department:
Transport
Province of KwaZulu-Natal

GAZETTE

LGKZNG11-2019-JUN

REGION: ALL

FORWARD:
FROM UPPER NOSHEZI TERMINAL POINT VIA ROAD D 1125, L ROAD D 1128, R ROAD R 617...EDENDALE ROAD, R LONGMARKET STREET, L WEST STREET, R VICTORIA ROAD, R RETIEF STREET, L BOOM STREET R EAST STREET BUS TERMINUS.
RETURN:
FROM EAST STREET BUS TERMINUS, R PIETERMARITZ STREET, L WEST STREET, R LOOP STREET AND CONTINUE BY THE FORWARD JOURNEY IN REVERSE.
ROUTE 6D: INADI – PIETERMARITZBURG
FORWARD:
FROM LNADI TERMINAL POINT VIA ROAD D 1134, R ROAD D 1128, R ROAD R 617...EDENDALE ROAD, R LONGMARKET STREET, L WEST STREET, R VICTORIA ROAD, R RETIEF STREET, L BOOM STREET R EAST STREET BUS TERMINUS.
RETURN:
FROM EAST STREET BUS TERMINUS, R PIETERMARITZ STREET, L WEST STREET, R LOOP STREET AND CONTINUE BY THE FORWARD JOURNEY IN REVERSE.
ROUTE 6?: INADI - PIETERMARITZBURG VIA UPPER NOSHEZI
FORWARD:
FROM LNADI TERMINAL POINT VIA ROAD D 1134, L ROAD D 1128, R ROAD D 1125 TO UPPER NOSHEZI TERMINAL POINT, RETURN ROAD D 1125, L ROAD D 1128, R ROAD R617...EDENDALE ROAD, R LONGMARKET STREET, L WEST STREET, R VICTORIA ROAD, R RETIEF STREET, L BOOM STREET R EAST STREET BUS TERMINUS.
RETURN:
FROM EAST STREET BUS TERMINUS, R PIETERMARITZ STREET, L WEST STREET, R LOOP STREET AND CONTINUE BY THE FORWARD JOURNEY IN REVERSE.
ROUTE 7: KWA SHANGE – PIETERMARI?ZBURG
FORWARD:
FROM KWA-SHANGE BUS TERMINAL POINT VIA ROAD D 412 (SHANGE ROAD) TO GEZUBUSO, L ROAD R617...EDENDALE ROAD, R LONGMARKET STREET, L WEST STREET, R VICTORIA ROAD, R RETIEF STREET, L BOOM STREET R EAST STREET BUS TERMINUS.
RETURN:
FROM EAST STREET BUS TERMINUS, R PIETERMARITZ STREET, L WEST STREET, R LOOP STREET AND CONTINUE BY THE FORWARD JOURNEY IN REVERSE.
ROUTE 9: MASWAZINI – PIETERMARITZBURG
FORWARD:
FROM MAZWAZINI BUS TERMINAL POINT VIA ROAD D 1140, L ROAD 402 TO ELANDSKOP CROSS ROADS, L ROAD R617...EDENDALE ROAD, R LONGMARKET STREET, L WEST STREET, R VICTORIA ROAD, R RETIEF STREET, L BOOM STREET R EAST STREET BUS TERMINUS.
RETURN:
FROM EAST STREET BUS TERMINUS, R PIETERMARITZ STREET, L WEST STREET, R LOOP STREET AND CONTINUE BY THE FORWARD JOURNEY IN REVERSE.
ROUTE 9A: MASWAZINI - PIETERMARITZBUHG VIA KHULEKONKE
FORWARD:
FROM MAZWAZINI BUS TERMINAL POINT VIA ROAD D 1140, R TO KHULEKONKE VILLAGE, RETURN TO ROAD D1140, R ROAD D 1140, L ROAD 402 TO ELANDSKOP ???SS ROADS, L ROAD R617...EDENDALE ROAD, R LONGMARKET STREET, L WEST STREET, R VICTORIA ROAD, R RETIEF STREET, L BOOM STREET R EAST STREET BUS TERMINUS.
RETURN:
FROM EAST STREET BUS TERMINUS, R PIETERMARITZ STREET, L WEST STREET, R LOOP STREET AND CONTINUE BY THE FORWARD JOURNEY IN REVERSE.
ROUTE 9B: ELANDSKOP (CLINIC) – PIETERMARITZBURG
FORWARD:
FROM ELANDSKOP CLINIC TO ELANDSKOP CROSS ROADS, L ROAD R617...EDENDALE ROAD, R LONGMARKET STREET, L WEST STREET, R VICTORIA ROAD, R RETIEF STREET, L BOOM STREET R EAST STREET BUS TERMINUS.
RETURN:
FROM EAST STREET BUS TERMINUS, R PIETERMARITZ STREET, L WEST STREET, R LOOP STREET AND CONTINUE BY THE FORWARD JOURNEY IN REVERSE.
ROUTE 9?: ELANDSKOP TERMINUS – PIETERMARITZBURG
FORWARD:
FROM ELANDSKOPTERMINUS VIA ROAD R 617...EDENDALE ROAD, R LONGMARKET STREET, L WEST STREET, R VICTORIA ROAD, R RETIEF STREET, L BOOM STREET R EAST STREET BUS TERMINUS.
RETURN:
FROM EAST STREET BUS TERMINUS, R PIETERMARITZ STREET, L WEST STREET, R LOOP STREET AND CONTINUE BY THE FORWARD JOURNEY IN REVERSE.
ROUTE 9D: MASWAZINI - ROTOFLEX VIA ZONDI STORE
FORWARD:
MASWAZINI VIA ROAD D 402...ZONDI STORE BUS TERMINAL POINT AT THE JUNCTION OF ROADS 402 AND D 11?? VIA ROAD 402, L ROAD D 1122, ENTER KHOBONGO VILLAGE, RETURN TO ROAD D 1122, L ROAD D 1122L ROAD R617...EDENDALE ROAD, R LONGMARKET STREET, L WEST STREET, R VICTORIA ROAD, R RETIEF STREET, L BOOM STREET R EAST STREET BUS TERMINUS, TO THE LNDUSTRIAL SITES.
RETURN:
?? THE FORWARD ROUTE IN REVERSE...LOOP STREET, TO EAST STREET BUS TERMINUS, R PIETERMARITZ STREET, L WEST STREET, R LOOP STREET AND CONTINUE BY THE FORWARD JOURNEY IN REVERSE.
ROUTE 10: ZONDI STORE - PIETERMARITZBURG VIA KHOBONGO
FORWARD:
FROM ZONDI STORE BUS TERMINAL POINT AT THE JUNCTION OF ROADS 402 ??D D 1133 VIA ROAD 402, L ROAD D 1122, ENTER KHOBONGO VILLAGE, RETURN TO ROAD D 1122, L ROAD D 1122L ROAD R617...EDENDALE ROAD, R LONGMARKET STREET, L WEST STREET, R VICTORIA ROAD, R RETIEF STREET, L BOOM STREET R EAST STREET BUS TERMINUS.
RETURN:
FROM EAST STREET BUS TERMINUS, R PIETERMARITZ STREET, L WEST STREET, R LOOP STREET AND CONTINUE BY THE FORWARD JOURNEY IN REVERSE.
ROUTE 1??: ZONDI STORE – PIETERMARITZBURG
FORWARD:
FROM ZONDI STORE BUS TERMINAL POINT AT THE JUNCTION OF ROADS 402 ??D D 1133 VIA ROAD 402, L ROAD D 1122, L ROAD R 617...EDENDALE ROAD, R LONGMARKET STREET, L WEST STREET, R VICTORIA ROAD, R RETIEF STREET, L BOOM STREET R EAST STREET BUS TERMINUS.
RETURN:
FROM EAST STREET BUS TERMINUS, R PIETERMARITZ STREET, L WEST STREET, R LOOP STREET AND CONTINUE BY THE FORWARD JOURNEY IN REVERSE.
ROUTE 10?: KHOBONGO – PIETERMARITZBURG
FORWARD:
FROM KHOBONGO VILLAGE TO ROAD D 1122, L ROAD D 1122L ROAD R 617...EDENDALE ROAD, R LONGMARKET STREET, L WEST STREET, R VICTORIA ROAD, R RETIEF STREET, L BOOM STREET R EAST STREET BUS TERMINUS.
RETURN:
FROM EAST STREET BUS TERMINUS, R PIETERMARITZ STREET, L WEST STREET, R LOOP STREET AND CONTINUE BY THE FOWARD JOURNEY IN REVERSE.
ROUTE 11: DULELA – PIETERMARITZBURG
FORWARD:
FROM DULELA VIA ROAD D390...MGWAGWA SCHOOL..... KWA-GUBESHE ... TAYLORS HALT, R ROAD D399, L ROAD R617...EDENDALE ROAD, R LONGMARKET STREET, L WEST STREET, R VICTORIA ROAD, R RETIEF STREET, L BOOM STREET R EAST STREET BUS TERMINUS.
RETURN:



transport

Department:
Transport
Province of KwaZulu-Natal

GAZETTE

LGKZNG11-2019-JUN

REGION: ALL

FROM EAST STREET BUS TERMINUS, R PIETERMARITZ STREET, L WEST STREET, R LOOP STREET AND CONTINUE BY THE FORWARD JOURNEY IN REVERSE.
ROUTE 11?: MGWAGWA - PIETERMARITZBURG
FORWARD:
FROM MGWAGWA BUTCHERY VIA ROAD D390....MGWAGWA SCHOOL.... KWA-GUBESHETAYLORS HALT, R ROAD D399, L ROAD R617....EDENDALE ROAD, R LONGMARKET STREET, L WEST STREET, R VICTORIA ROAD, R RETIEF STREET, L BOOM STREET R EAST STREET BUS TERMINUS.
RETURN:
FROM EAST STREET BUS TERMINUS, R PIETERMARITZ STREET, L WEST STREET, R LOOP STREET AND CONTINUE BY THE FORWARD JOURNEY IN REVERSE.
ROUTE 11?: MASHINGENI – PIETERMARITZBURG
FORWARD:
FROM MASHINGENI BUS TERMINAL POINT VIA ROAD D390...DULELA... MGWAGWA SCHOOL... KWA -GUBESHETAYLORS HALT, R ROAD D399, L ROAD R617....EDENDALE ROAD, R LONGMARKET STREET, L WEST STREET, R VICTORIA ROAD, R RETIEF STREET, L BOOM STREET R EAST STREET BUS TERMINUS.
RETURN:
FROM EAST STREET BUS TERMINUS, R PIETERMARITZ STREET, L WEST STREET, R LOOP STREET AND CONTINUE BY THE FORWARD JOURNEY IN REVERSE.
ROUTE 12: GIBSONS GATE - PIETERMARITZBURG VIA MAFUNZE
FORWARD:
FROM GIBSONS GATE BUS TERMINAL POINT VIA ROAD D 1124, L ROAD D 1123 TO MAFUNZE TERMINAL POINT (HEMU-HEMU), RETURN VIA ROAD D 1123, L ROAD D 1124 TO MACLEANS, R. ROAD R617....EDENDALE ROAD R LONGMARKET STREET, L WEST STREET, R VICTORIA ROAD, R RETIEF STREET, L BOOM STREET R EAST STREET BUS TERMINUS.
RETURN:
FROM EAST STREET BUS TERMINUS, R PIETERMARITZ STREET, L WEST STREET, R LOOP STREET AND CONTINUE BY THE FORWARD JOURNEY IN REVERSE.
ROUTE 12?: KWA N?ABINI – PIETERMARITZBURG
FORWARD:
FROM KWA NKABINI TO ROAD D 1123, L ROAD D 1124 TO MACLEANS, R ROAD R617....EDENDALE ROAD R LONGMARKET STREET, L WEST STREET, R VICTORIA ROAD, R RETIEF STREET, L ???M STREET R EAST STREET BUS TERMINUS.
RETURN:
FROM EAST STREET BUS TERMINUS, R PIETERMARITZ STREET, L WEST STREET, R LOOP STREET AND CONTINUE BY THE FORWARD JOURNEY IN REVERSE.
ROUTE 12B: GIBSONS GATE – PIETERMARITZBURG
FORWARD:
FROM GIBSONS GATE BUS TERMINAL POINT VIA ROAD D 1124 TO MACLEANS, R ROAD R617....EDENDALE ROAD R LONGMARKET STREET, L WEST STREET, R VICTORIA ROAD, R RETIEF STREET, L BOOM STREET R EAST STREET BUS TERMINUS.
RETURN:
FROM EAST STREET BUS TERMINUS, R PIETERMARITZ STREET, L WEST STREET, R LOOP STREET AND CONTINUE BY THE FORWARD JOURNEY IN REVERSE.
ROUTE 12?: MAFUNZE – PIETERMARITZBURG
FORWARD:
FROM MAFUNZE TERMINAL POINT (HEMU-HEMU) VIA ROAD D 1123, L ROAD D 1124 TO MACLEANS, R. ROAD R617....EDENDALE ROAD R LONGMARKET STREET, L WEST STREET, R VICTORIA ROAD, R RETIEF STREET, L BOOM STREET R EAST STREET BUS TERMINUS.
RETURN:
FROM EAST STREET BUS TERMINUS, R PIETERMARITZ STREET, L WEST STREET, R LOOP STREET AND CO?TINUE BY THE FORWARD JOURNEY IN REVERSE.
ROUTE 12D: NOMO / HOLOZA - PIETERMARITZBURG VIA GIBSONS GATE
FORWARD:
FROM NOMO/HOLOZA VIA UNNUMBERED ROADS TO GIBSONS GATE BUS TERMINAL POINT, THEN VIA ROAD D 1124 TO MACLEANS, R ROAD R 617....EDENDALE ROAD R LONGMARKET STREET, L WEST STREET, R VICTORIA ROAD, R RETIEF STREET, L BOOM STREET R EAST STREET BUS TERMINUS.
RETURN:
FROM EAST STREET BUS TERMINUS, R PIETERMARITZ STREET, L WEST STREET, R LOOP STREET AND CONTINUE BY THE FORWARD JOURNEY IN REVERSE.
ROUTE 12?: NOMO / HOLOZA - PIETERMARITZBURG VIA GI?SONS GATE AND MAFUNZE
FORWARD:
FROM NOMO/HOLOZA VIA UNNUMBERED ROADS TO GIBSONS GATE BUS TERMINAL POINT, THEN VIA ROAD D 1124, L ROAD D 1123 TO MAFUNZE TERMINAL POINT (HEMU-HEMU), RETURN VIA ROAD D 1123, L ROAD D 1124 TO MACLEANS, R. ROAD R617....EDENDALE ROAD R LONGMARKET STREET, L WEST STREET, R VICTORIA ROAD, R RETIEF STREET, L BOOM STREET R EAST STREET BUS TERMINUS.
RETURN:
FROM EAST STREET BUS TERMINUS, R PIETERMARITZ STREET, L WEST STREET, R LOOP STREET AND CONTINUE BY THE FORWARD JOURNEY IN REVERSE.
ROUTE 17: SONGOMIZA – PIETERMARITZBURG
FORWARD:
FROM SONGONZIMA BUS TERMINAL POINT VIA ROAD D 1141, L ROAD D 1124 TO MACLEANS, L ROAD R617....EDENDALE ROAD, R LONGMARKET STREET, L WEST STREET, R VICTORIA ROAD, R RETIEF STREET, L BOOM STREET R EAST STREET BUS TERMINUS.
RETURN:
FROM EAST STREET BUS TERMINUS, R PIETERMARITZ STREET, L WEST STREET, R LOOP STREET AND CONTINUE BY THE FORWARD JOURNEY IN REVERSE.
ROUTE 14: KWA GUBESHE - PIETERMARITZBURG
FORWARD:
FROM KWA-GUBESHE BUS TERMINAL POINT VIA ROAD D399GANESOKENEMPANDE SCHOOL, R ROAD D 412, R ROAD D399....NXAMALALA CROSS ROADS...NENE BUTCHERY ... DRAAIHOEK....MABANA.... SWEETWATERS....MPUMUZA ROAD, R SWEETWATERS ROAD....SWARTKOP ROADMAYORS WALK....BERG STREET, R EAST STREET TO BUS TERMINUS.
RETURN:
FROM EAST STREET TERMINUS VIA BOOM STREET, R RETIEF STREET AND ON THE SAME ROUTE IN REVERSE AS THE FORWARD JOURNEY.
ROUTE 14?: KWA GUBESHE - PIETERMARITZBURG VIA NDAWONDES KRAAL
FORWARD:
FROM KWA-GUBESHE BUS TERMINAL POINT VIA ROAD D 399....GANESOKENEMPANDE SCHOOL, R ROAD D 412, L ROAD D 1138....NDAWONDE'S KRAAL BUS TERMINAL POINT, RETURN ROAD D 1138, R ROAD D412, R ROAD D399....NXAMALALA CROSS ROADS...NENE BUTCHERY....DRAAIHOEKMABANA.... SWEETWATERS....MPUMUZA ROAD, R SWEETWATERS ROAD....SWARTKOP ROAD....MAYORS WALK??RG STREET, R EAST STREET TO THE EAST STREET BUS TERMINUS.
RETURN:
FROM EAST STREET TERMINUS VIA BOOM STREET, R RETIEF STREET AND ON THE SAME ROUTE IN REVERSE AS THE FORWARD JOURNEY.
ROUTE 14B: NDAWONDES KRAAL – PIETERMARITZBURG
FORWARD:
FROM NDAWONDE'S ?R??L BUS TERMINAL POINT VIA ROAD D 1138, R ROAD D412, R ROAD D399....NXAMALALA CROSS ROADS...NENE BUTCHERY....DRAAIHOEKMABANA.... SWEETWATERS....MPUMUZA ROAD, R SWEETWATERS ROAD....SWARTKOP ROAD....MAYORS WALK??RG STREET, R EAST STREET TO THE EAST STREET BUS TERMINUS.
RETURN:
FROM EAST STREET TERMINUS VIA ?OOM STREET, R RETIEF STREET AND ON THE SAME ROUTE IN REVERSE AS THE FORWARD JOURNEY.



transport

Department:
Transport
Province of KwaZulu-Natal

GAZETTE

LGKZNG11-2019-JUN

REGION: ALL

ROUTE 14?: KWA GUBESHE - PIETERMARITZBURG VIA DOLOQINA STORE

FORWARD:

FROM KWA-GUBESHE BUS TERMINAL POINT VIA ROAD D 399...GANESOKENE...MPANDE SCHOOL, R ROAD D 412, L ROAD D1130 TO DOLOQINA STORE, RETURN VIA ROAD D 1130...DLADLA'S COURT...MDLULI, L ROAD D399...NXAMALALA CROSS ROADS...NENE BUTCHERY...DRAAIHOEK...MABANA...SWEETWATERS...MPUMUZA ROAD, R SWEETWATERS ROAD...SWARTKOP ROAD...MAYORS WALK...BERG STREET, R EAST STREET TO THE EAST STREET BUS TERMINUS.

RETURN:

FROM EAST STREET TERMINUS VIA BOOM STREET, R RETIEF STREET AND ON THE SAME ROUTE IN REVERSE AS THE FORWARD JOURNEY.

ROUTE 14D: KWA GUBESHE - PIETERMARITZBURG VIA DLADLA'S COURT

FORWARD:

FROM KWA-GUBESHE BUS TERMINAL POINT VIA ROAD D 399...GA?ESOKENE...MPANDE SCHOOL, R ROAD D 412, L ROAD D1130 TO DLADLA'S COURT, RETURN VIA ROAD D 1130...MDLULI, L ROAD D399...NXAMALALA CROSS ROADS...NENE BUTCHERY...DRAAIHOEK...??

B???...SWEETWATERS...MPUMUZA ROAD, R SWEETWATERS ROAD...SWARTKOP ROAD...MAYORS WALK...BERG STREET, R EAST STREET TO THE EAST STREET BUS TERMINUS.

RETURN:

FROM EAST STREET TERMINUS VIA BOOM STREET, R RETIEF STREET AND ON THE SAME ROUTE IN REVERSE AS THE FORWARD JOURNEY.

ROUTE 15: DLADLA'S COURT - PIETERMARITZBURG

FORWARD:

FROM DLADLA'S COURT VIA ROAD D 1130...MDLULI, L ROAD 399...NXAMALALA CROSS ROADS...NENE

BUTCHERY...DRAAIHOEK...MABANA...SWEETWATERS...MPUMUZA ROAD, R SWEETWATERS ROAD...SWARTKOP ROAD...MAYORS WALK...BERG STREET, R EAST STREET TO THE EAST STREET BUS TERMINUS.

RETURN:

FROM EAST STREET TERMINUS VIA BOOM STREET, R RETIEF STREET AND ON THE SAME ROUTE IN REVERSE AS THE FORWARD JOURNEY.

ROUTE 15?: DOLOQINA STORE - PIETERMARITZBURG VIA MALINGA STOP

FORWARD:

FROM DOLOQINA BUS TERMINAL POINT VIA ROAD D 1130...DLADLA'S COURT...MDLULI, L ROAD D399...NXAMALALA CROSS ROADS...NENE

BUTCHERY...DRAAIHOEK...MABANA...SWEETWATERS...MPUMUZA ROAD, R SWEETWATERS ROAD...SWARTKOP ROAD...MAYORS WALK...BERG STREET, R EAST STREET TO THE EAST STREET BUS TERMINUS.

RETURN:

FROM EAST STREET TERMINUS VIA BOOM STREET, R RETIEF STREET AND ON THE SAME ROUTE IN REVERSE AS THE FORWARD JOURNEY.

ROUTE 15B: DOLOQINA STORE - PIETERMARITZBURG VIA NQABENI

FORWARD:

FROM DOLOQINA BUS TERMINAL POINT VIA UNNAMED ROAD TO NQABENI, THEN TO DLADLA'S COURT...MDLULI, L ROAD D399...NXAMALALA CROSS ROADS...NENE BUTCHERY...DRAAIHOEK...MABANA...SWEETWATERS...MPUMUZA ROAD, R SWEETWATERS ROAD...SWARTKOP ROAD...MAYORS WALK...BERG STREET, R EAST STREET TO THE EAST STREET BUS TERMINUS.

RETURN:

FROM EAST STREET TERMINUS VIA BOOM STREET, R RETIEF STREET AND ?N THE SAME ROUTE IN REVERSE AS THE FORWARD JOURNEY.

ROUTE 15C: MDLULI - PIETERMARITZBURG

FORWARD:

FROM MDLULI VIA ROAD D 1130, L ROAD D399...NXAMALALA CROSS ROADS...NENE BUTCHERY...DRAAIHOEK...MABANA...

SWEETWATERS...MPUMUZA ROAD, R SWEETWATERS ROAD...SWARTKOP ROAD...MAYORS WALK...BERG STREET, R EAST STREET TO THE EAST STREET BUS TERMINUS.

RETURN:

FROM EAST STREET TERMINUS VIA BOOM STREET, R RETIEF STREET AND ?N THE SAME ROUTE IN REVERSE AS THE FORWARD JOURNEY.

ROUTE 15D: MALINGA STOP - PIETERMARITZBURG VIA DLADLA'S COURT

FORWARD:

FROM MALINGA STOP VIA ROAD D 1130...DLADLA'S COURT...MDLULI, L ROAD D399...NXAMALALA CROSS ROADS...NENE BUTCHERY...DRAAIHOEK

...MABANA...SWEETWATERS...MPUMUZA ROAD, R SWEETWATERS ROAD...SWARTKOP ROAD...MAYORS WALK...BERG STREET, R EAST STREET TO THE EAST STREET BUS TERMINUS.

RETURN:

FROM EAST STREET TERMINUS VIA BOOM STREET, R RETIEF STREET AND ?N THE SAME ROUTE IN REVERSE AS THE FORWARD JOURNEY.

ROUTE 15?: BEKEZELE STORE - PIETERMARITZBURG

FORWARD:

FROM BEKEZELE STORE VIA ROAD D...MDLULI, L ROAD D399...NXAMALALA CROSS ROADS...NENE BUTCHERY...DRAAIHOEK...MABANA...

SWEETWATERS...MPUMUZA ROAD, R SWEETWATERS ROAD...SWARTKOP ROAD...MAYORS WALK...BERG STREET, R EAST STREET TO THE EAST STREET BUS TERMINUS.

RETURN:

FROM EAST STREET TERMINUS VIA BOOM STREET, R RETIEF STREET AND ?N THE SAME ROUTE IN REVERSE AS THE FORWARD JOURNEY.

ROUTE 15F: NQABENI - PIETERMARITZBURG VIA DLADLA'S COURT

FORWARD:

FROM NQABENI, THEN TO DLADLA'S COURT...MDLULI, L ROAD D399...NXAMALALA CROSS ROADS...NENE BUTCHERY...DRAAIHOEK

...MABANA...SWEETWATERS...MPUMUZA ROAD, R SWEETWATERS ROAD...SWARTKOP ROAD...MAYORS WALK...BERG STREET, R EAST STREET TO THE EAST STREET BUS TERMINUS.

RETURN:

FROM EAST STREET TERMINUS VIA BOOM STREET, R RETIEF STREET AND ON THE SAME ROUTE IN REVERSE AS THE FORWARD JOURNEY.

ROUTE 15G: DOLOQINA STORE PIETERMARITZBURG VIA MALINGA STOP AND CALUZA

FORWARD:

FROM DOLOQINA BUS TERMINAL POINT VIA ROAD D 1130...DLADLA'S COURT...MDLULI, L ROAD D399...NXAMALALA CROSS ROADS...NENE

BUTCHERY...DRAAIHOEK...??B???...SWEETWATERS...MPUMUZA ROAD, R CALUZA ROAD, L EDENDALE ROAD, L PINE STREET, L WEST STREET, R VICTORIA STREET, R RETIEF STREET, L BOOM STREET, R EAST STREET TO EAST STREET TERMINUS.

RETURN:

FROM EAST STREET BUS TERMINUS VIA PIETERMARITZ STREET, L WEST STREET, R LOOP STREET AND CONTINUE IN REVERSE OF THE FORWARD JOURNEY.

ROUTE 16: Z?YAEKA EAST - PIETERMARITZBURG

FORWARD:

FROM ZAYEKA EAST BUS TERMINAL POINT VIA ROAD D 1132, L ROAD D 1137 TO SIYANDA TERMINAL POINT, RETURN ROAD D 1137, L D 1132, R ROAD D 399 PAST MABANA AND SWEETWATERS...MPUMUZA ROAD, R SWEETWATERS ROAD...SWARTKOP ROAD...MAYORS WALK...BERG STREET, R EAST STREET TO EAST STREET BUS TERMINUS.

RETURN:

FROM EAST STREET TERMINUS VIA BOOM STREET, R RETIEF STREET AND ON THE SAME ROUTE IN REVERSE AS THE FORWARD JOURNEY.

ROUTE 16?: Z????? WEST - PIETERMARITZBURG

FORWARD:

FROM ZAYEKA WEST BUSTERMINAL POINT VIA ROAD D 399...MABANA...SWEETWATERS...MPUMUZA ROAD, R SWEETWATERS ROAD...SWARTKOP ROAD...MAYORS WALK...BERG STREET, R EAST STREET TO EAST STREET BUS TERMINUS.

RETURN:

FROM EAST STREET TERMINUS VIA BOOM STREET, R RETIEF STREET AND ON THE SAME ROUTE IN REVERSE AS THE FORWARD JOURNEY.

ROUTE 17: KWA GUBESHE - WILLOWTON INDUSTRY

FORWARD:

FROM KWA-GUBESHE BUS TERMINAL VIA ROAD D 399...GANESOKENE...MPANDE SCHOOL...NXAMALALA CROSS ROADS...MPUNZA ROAD...GANO

- GA DA, R CALUZA ROAD, L EDENDALE ROAD, R LONGMARKET STREET, L ECHO ROAD, R CHURCH STREET...GREYTOWN ROAD, R WILLOWTON

ROAD, L OHRTMANN ROAD TO:



transport

Department:
Transport
Province of KwaZulu-Natal

GAZETTE

LGKZNG11-2019-JUN

REGION: ALL

(1) R. MANNING ROAD.... BAYNESDRIFT ROAD, L BIRMINGHAM ROAD. TURN LEFT INTO BIRMINGHAM ROAD, R SHEFFIELD ROAD, L COVENTRY ?LACE TO TERMINAL POINT.
(2) R ROYSTON ROAD, L PROMED ROAD, L GRIX ROAD TO TERMINAL POINT.
ROUTE 17?: WILLOW?ON INDUSTRY- KWA GUBESHE
FORWARD:
RETURN AS ROUTE 17 IN REVERSE TO L OHRTMANN ROAD, R ECHO ROAD, L PRINCE ALFRED STREET, R RETIEF STREET, R BERG STREET, L EAST STREET TO TERMINUS, BOOM STREET, R RETIEF STREET, L BERG STREET...MAYORS WALK...SWARTKOP ROAD...SWEETWATERS ROAD...MABANA...DRAAIHOEK...NENE BUTCHERY...NXAMALALA CROSS ROADS, R ROAD D 1130 TO BEKEZELE, RETURN ROAD D 1130, R ROAD D 412, L ROAD D 1138...NDAWONDE'S KR??L BUS TERMINAL POINT, RETURN ROAD D 1138, L ROAD D 412, L MPANDE SCHOOL...GANESOKENE, R TO DULELA, RETURN TO GANESOKANE, R ROAD D 412 TO KWA GUBESHE.
ROUTE 18: LADUMA – PIETERMARI?ZBURG
FORWARD:
LADUMA BUS TERMINAL VIA LADUMA ROAD, L CALUZA ROAD, R MORCOM ROAD R MAYORS WALK, L WINSTON ROAD...VICTORIA ROAD, L RETIEF STREET, L EAST STREET TO EAST STREET BUS TERMINUS.
RETURN:
FROM EAST STREET BUS TERMINUS, R PIETERMARITZ STREET, L WEST STREET, R LOOP STREET AND CONTINUE IN REVERSE OF THE FORWARD JOURNEY.
ROUTE 8:
THE CONVEYANCE OF PASSENGERS WITH THEIR PERSONAL EFFECTS, FROM INCWADI BUS TERMINUS TO EAST STREET TERMINUS, PIETERMARITZBURG.
FORWARD JOURNEY:
FROM INCWADI BUS TERMINAL POINT, SITUATED ON DISTRICT ROAD D 58, MAGISTERIAL DISTRICT OF PIETERMARITZBURG, PROCEED ALONG ROAD D 58 TO THE JUNCTION WITH ROAD D 63. TURN RIGHT INTO ROAD D 63 WHICH BECOMES ROAD D 140. PROCEED ALONG ROAD D 140 WHICH BECOMES ROAD D 137 AT ELANDSKOP RAILWAY STATION. PROCEED ALONG ROAD D 137 TO THE JUNCTION WITH ROAD R617 AT ELANDSKOP CROSS ROADS WITH THE MAIN ROAD BETWEEN BULWER AND PIETERMARITZBURG. TURN RIGHT INTO ROAD R617, AND PROCEED ALONG ROAD R617 WHICH BECOMES EDENDALE ROAD. PROCEED ALONG EDENDALE ROAD TO JUNCTION WITH LONGMARKET STREET. TURN RIGHT INTO LONGMARKET STREET AND PROCEED ALONG LONGMARKET STREET TO THE JUNCTION WITH WEST STREET. TURN LEFT INTO WEST STREET AND PROCEED ALONG WEST STREET TO THE JUNCTION WITH VICTORIA STREET. ?URN RIGHT INTO VICTORIA ROAD AND PROCEED ALONG VICTORIA ROAD TO THE JUNCTION WITH RETIEF STREET. TURN RIGHT INTO RETIEF STREET AND PROCEED ALONG RETIEF STREET TO THE JUNCTION WITH BOOM STREET. TURN LEFT INTO BOOM STREET AND PROCEED ALONG BOOM STREET TO THE JUNCTION WITH EAST STREET. TURN RIGHT INTO EAST STREET BUS TERMINUS, PIETERMARITZBURG.
RETURN JOURNEY:
RETURN FROM EAST STREET BUS TERMINUS, TURN RIGHT INTO PIETERMARITZ STREET, LEFT INTO WEST STREET, RIGHT INTO LOOP STREET AND CONTINUE IN REVERSE OF THE FORWARD JOURNEY.



transport

Department:
Transport
Province of KwaZulu-Natal

GAZETTE

LGKZNG11-2019-JUN

REGION: ALL

1)	Application Number: APP0108872	2)	Gazette Number: LGKZNG11-2019-JUN
3)	Applicant: SIZANANI MAZULU TRANSPORT (PTY) LTD ID NO. 2001/023446/07 Association: NOT AVAILABLE	4)	Applicant Address: PO BOX 4183 WILLOWTON HUB PIETERMARITZBURG 3200
5)	Existing Licence Holder: NOT APPLICABLE ID NO. NOT APPLICABLE	6)	Existing Licence Holder Address: NOT APPLICABLE
7)	Type of application: NEW OPERATING LICENCE	8)	Operating Licence Number: NOTAVAILABLE
9)	Vehicle Type: BUS	10)	1 X 66 (SEATED) + 14 (STANDING)
11)	Region: UMGUNGUNDLOVU		
12.1	<p>KZPRERC2773020 - PASSENGERS AND THEIR PERSONAL EFFECTS OVER ROUTES AS SPECIFIED IN THIS ANNEXURE, WITH THE AUTHORITY TO OPERATE ALTERNATIVE ROUTES WITHIN THE BOROUGH OF PIETERMARITZBURG, PROVIDED THAT THE FIXED INNER AND OUTER TERMINI OF EACH ROUTE REMAIN UNCHANGED AND THAT BUS ROUTES ARE LET DOWN BY RESOLUTION OF THE MSUNDUZI TRANSITIONAL COUNCIL.</p> <p>ALL ROUTES: THE RIGHT TO INCREASE OR DECREASE SERVICES AS AND WHEN REQUIRED.</p> <p>FARES: THE RIGHT TO REDUCE THE FARE PAYABLE BY CASH PAYING PASSENGERS DURING OFF PEAK PERIODS (BETWEEN 08H30 - 16H00).</p> <p>SPECIAL BUSES: AS AND WHEN REQUIRED FOR FUNERALS, SCHOOLS, RACES, PRIVATE PARTIES, TO ANY POINT WITHIN THE MSUNDUZI TRANSITIONAL COUNCIL BOUNDARIES.</p> <p>SIGHT SEEING BUSES: AS FOLLOWS: TO HENLEY DAM TERMINUS 17,54KM, TO HOWICK FALLS 22,95KM, TO SWEETWATERS, WINTERSKLOOF, ETC, CIRCULAR-DRIVE 28,96KM, CITY HALL TO SCHOOLS, COLLEGES, AS AND WHEN REQUIRED, E.G. HILTON COLLEGE 19.63KM, ST ANNES COLLEGE 13.252KM AND OTHERS, FOR THE CONVEYANCE OF SCHOOL, CITY TO NAGEL DAM 57.92KM, ALBERT FALLS 22.53KM.</p> <p>FUNERAL PARTIES, SPORT TEAMS: AND PICNICS, CHURCH AND PRIVATE PARTIES ON TRIPS WITHIN A RADIUS OF 245 KM FROM MSUNDUZI TRANSITIONAL COUNCIL BOUNDARIES TO PIETERMARITZBURG CITY HALL, RETURN JOURNEY TO COMMENCE WITHIN 24 HOURS AFTER ARRIVAL AT DESTINATION.</p> <p>ADDITIONAL AUTHORITY ON 5 BUSES: (NUMBERS ON RECORD AT BOARD'S OFFICES), PASSENGERS WHO ARE IN POSSESSION OF VALID RAIL OR S.A.R. TRANSPORT SERVICE TICKETS AND PARCELS ON A VEHICLE HIRE BASIS ON BEHALF OF THE S.A.R BY LOCAL ROAD TRANSPORTATION BOARDS WITHIN THE PROVINCE OF NATAL.</p> <p>1. INTERCHANGEABILITY OF BUSES ALL BUSES ARE FULLY INTERCHANGEABLE ON ALL ROUTES TO WHICH THE PUBLIC ROAD CARRIER PERMIT REFERS.</p> <p>2. TIMETABLES AS GRANTED BY THE LOCAL TRANSPORTATION BOARD – (DBN) FROM TIME TO TIME AND ADDITIONAL TRIPS, AS AND WHEN REQUIRED ACCORDING TO PASSENGER DEMAND. THE COMPANY RESERVES THE RIGHT TO REDUCE OR INCREASE JOURNEYS ACCORDING TO PASSENGER DEMAND.</p> <p>3. ROUTES IN MUNICIPAL BOUNDARIES BUS ROUTES IN MUNICIPAL BOUNDARIES ARE ACCORDING TO THE MUNICIPAL BY LAWS SUBJECT TO THE PERIODICAL CHANGES, AS MAY BE PRESCRIBED BY THE MUNICIPALITIES.</p> <p>ROUTE DESCRIPTION: ORGANISED PARTIES THE CONVEYANCE OF PERSONS, WHO HAVE ORGANISED THEMSELVES AS A GROUP, AND THEIR PERSONAL EFFECTS, FROM WITHIN THE MAGISTERIAL DISTRICT OF PIETERMARITZBURG TO POINTS WITHIN THE REPUBLIC OF SOUTH AFRICA.</p> <p>PROVIDED: THE SAME PASSENGERS CONVEYED ON THE FORWARD JOURNEY, BE CONVEYED BACK ON THE RETURN JOURNEY TO THE POINT OF COMMENCEMENT AND PASSENGERS BE PROVIDED THAT NO PASSENGERS BE PICKED UP OR SET DOWN EN ROUTE.</p> <p>SUBJECT TO THE EXPLICIT CONDITION THAT THE CONVEYANCE OF SUCH A GROUP OF PERSONS, MAY ONLY BE UNDERTAKEN, IF THE SAME GROUP OF PERSONS UNDERTAKE THE FORWARD AND RETURN JOURNEY, AS A PARTY, FOR THE EXCLUSIVE MUTUAL PURPOSE TO ATTEND ONE OR MORE OF THE FOLLOWING OCCASIONS: (I) WEDDINGS, (II) FUNERALS, (III) RELIGIOUS GATHERINGS (IV) SPORTS MEETINGS, EITHER AS COMPETITORS OR SPECTATORS (V) PICNIC OR ANY OTHER SIMILAR FORM OF ORGANISED AMUSEMENT OR RECREATION. THE PRINCIPAL ROUTE DESCRIPTIONS ??? SHOWN BELOW.</p> <p>CONTRACT ZNT 1137/98 T – PIETERMARITZBURG ROUTES</p> <p>THE ROUTE NUMBERS FOR THE SERVICES REQUIRED ARE TO BE:</p> <p>ROUTE 1: ESINADENI – PIETERMARITZBURG ROUTE 1A: LOWER NOSHEZI - PIETERMARITZBURG ROUTE 1B: WILLOWFOUNTAIN - PIETERMARITZBURG ROUTE 1C: WILLOWFOUNTAIN - PIETERMARITZBURG VIA WILLOWFOUNTAIN (BULWER) ROUTE 1D: WILLOWFOUNTAIN (BULWER) - PIETERMARITZBURG ROUTE 1E: IMBALI - PIETERMARITZBURG ROUTE 2A: ESINADENI- SHORTTS RETREAT ROUTE 2B: WILLOWFOUNTAIN - SHORTTS RETREAT ROUTE 2C: ESIGODENI - SHORTTS RETREAT ROUTE 3A: ESINADENI - WILLOWTON ROUTE 3B: WILLOWFOUNTAIN - WILLOWTON ROUTE 3C: AZALEA – WILLOWTON ROUTE 3D: EDENDALE - PRILLA MILLS ROUTE 4: DINDI - PIETERMARITZBURG ROUTE 5: QANDA- PIETERMARITZBURG ROUTE 6: INADI - PIETERMARITZBURG VIA UPPER NOSHEZI AND TAFULENI ROUTE 6A: INADI - PIETERMARITZBURG VIA TAFULENI ROUTE 6B: TAFULENI - PIETERMARITZBURG ROUTE 6C: UPPER NOSHEZI- PIETERMARITZBURG ROUTE 6D: INADI - PIETERMARITZBURG ROUTE 6E: INADI - PIETERMARITZBURG VIA UPPER NOSHEZI ROUTE 7: KWA SHANGE – PIETERMARITZBURG ROUTE 9: MASWAZINI - PIETERMARITZBURG ROUTE 9A: MASWAZINI - PIETERMARITZBURG VIA KHULEKONKE ROUTE 9B: ELANDSKOP CLINIC - PIETERMARITZBURG ROUTE 9C: ELANDSKOP TERMINUS - PIETERMARITZBURG ROUTE 9D: MASWAZINI- ROTOFLEX ROUTE 10: ZONDI STORE - PIETERMARITZBURG VIA KHONBONGO ROUTE 10A: ZONDI STORE - PIETERMARITZBURG ROUTE 10B: KHOBONGO - PIETERMARITZBURG</p>		



transport

Department:
Transport
Province of KwaZulu-Natal

GAZETTE

LGKZNG11-2019-JUN

REGION: ALL

ROUTE 11: DULELA - PIETERMARITZBURG
 ROUTE 11A: MGWAGWA BUTCHERY - PIETERMARITZBURG
 ROUTE 11B: MASHINGENI - PIETERMARITZBURG
 ROUTE 12: GIBSONS GATE - PIETERMARITZBURG
 ROUTE 12A: KWA NKABINI - PIETERMARITZBURG
 ROUTE 12B: GIBSONS GATE - PIETERMARITZBURG
 ROUTE 12C: MAFUNZE - PIETERMARITZBURG
 ROUTE 12D: NOMO / HOLOZA - PIETERMARITZBURG
 ROUTE 12E: NOMO / HOLOZA - PIETERMARITZBURG VIA GIBSONS GATE
 ROUTE 13: SONGOMIZA - PIETERMARITZBURG
 ROUTE 14: KWA GUBESHE - PIETERMARITZBURG
 ROUTE 14A: KWA GUBESHE - PIETERMARITZBURG VIA NDAWONDES KRAAL
 ROUTE 14B: NDAWONDES KRAAL - PIETERMARITZBURG
 ROUTE 14C: KWA GUBESHE - PIETERMARITZBURG VIA DOLOQINA STORE & DLADLA'S COURT
 ROUTE 14D: KWA GUBESHE - PIETERMARITZBURG VIA DIADLA'S COURT
 ROUTE 15: DLADLA'S COURT - PIETERMARITZBURG
 ROUTE 15A: DOLOQINA STORE - PIETERMARITZBURG VIA MALINGA STOP & DLADLA'S COURT
 ROUTE 15B: DOLOQINA STORE - PIETERMARITZBURG VIA NQABENI DLADLA'S COURT
 ROUTE 15C: MDLULI - PIETERMARITZBURG
 ROUTE 15D: MALINGA STOP - PIETERMARITZBURG DLADLA'S COURT
 ROUTE 15E: BEKEZELE STORE - PIETERMARITZBURG
 ROUTE 15F: NQABENI - PIETERMARITZBURG VIA DLADLA'S COURT
 ROUTE 15G: DOLOQINA STORE - PIETERMARITZBURG VIA DLADLA'S COURT & CALUZA
 ROUTE 16: ZAYAOKA EAST - PIETERMARITZBURG
 ROUTE 16A: ZAYAOKA WEST - PIETERMARITZBURG
 ROUTE 17: KWA GUBESHE - WILLOWTON INDUSTRIES VIA CALUZA
 ROUTE 17A: KWA GUBESHE - WILLOWTON INDUSTRIES VIA SWEETWATERS
 ROUTE 17B: KWA GUBESHE - ROTOFLEX VIA DULELA, KWA SHANGE, BEKEZELE, ZAYAOKA & CALUZA
 ROUTE 18: LADUMA - PIETERMARITZBURG
 ROUTE 1: ESINADENI ?? PIETERMARITZBURG
 FORWARD:
 FROM ESINADENI VIA SINATHING ROAD, R DAMBUZA ROAD, R EDENDALE ROAD, L PINE STREET, R LONGMARKET STREET, L RETIEF STREET TO THE TERMINUS.
 RETURN:
 FROM RETIEF STREET TERMINUS, R RETIEF STREET, R PIETERMARITZ STREET, L WEST STREET, R LOOP STREET, L PINE STREET, R EDENDALE ROAD, THEN BY THE REVERSE OF THE FORWARD ROUTE.
 ROUTE 1A: LOWER NOSHEZI ?? PIETERMARITZBURG
 FORWARD:
 FROM LOWER NOSHEZI, L SINATHING ROAD, R DAMBUZA ROAD, R EDENDALE ROAD, L PINE STREET, R LONGMARKET STREET, L RETIEF STREET TO THE TERMINUS.
 RETURN:
 FROM RETIEF STREET TERMINUS, R RETIEF STREET, R PIETERMARITZ STREET, L WEST STREET, R LOOP STREET, L PINE STREET, R EDENDALE ROAD, THEN BY THE REVERSE OF THE FORWARD ROUTE.
 ROUTE 1B: WILLOWFOUNTAIN ?? PIETERMARITZBURG
 FORWARD:
 FROM WILLOWFOUNTAIN TERMINAL POINT VIA WILLOWFOUNTAIN ROADIMBALI, L SUTHERLAND ROAD, R EDENDALE ROAD, L PINE STREET, R LONGMARKET STREET, L RETIEF STREET TO THE TERMINUS.
 RETURN:
 FROM RETIEF STREET TERMINUS, R RETIEF STREET, R PIETERMARITZ STREET, L WEST STREET, R LOOP STREET, L PINE STREET, R EDENDALE ROAD, THEN BY THE REVERSE OF THE FORWARD ROUTE.
 ROUTE 1C: WILLOWFOUNTAIN ?? PIETERMARITZBURG VIA WILLOWFOUNTAIN (BULWER)
 FORWARD:
 FROM WILLOWFOUNTAIN N TERMINAL POINT VIA WILLOWFOUNTAIN ROAD, VIA THE SECTION KNOWN AS BULWER, TO LMBALI, L SUTHERLAND ROAD, R EDENDALE ROAD, L PINE STREET, R LONGMARKET STREET, L RETIEF STREET TO THE TERMINUS.
 RETURN:
 FROM RETIEF STREET TERMINUS, R RETIEF STREET, R PIETERMARITZ STREET, L WEST STREET, R LOOP STREET, L PINE STREET, R EDENDALE ROAD, THEN BY THE REVERSE OF THE FORWARD ROUTE.
 ROUTE 1D: WILLOWFOUNTAIN (BULWER) TO PIETERMARITZBURG
 FORWARD:
 FROM WILLOWFOUNTAIN (BULWER), TO LMBALI, L SUTHERLAND ROAD, R EDENDALE ROAD, L PINE STREET, R LONGMARKET STREET, L RETIEF STREET TO THE TERMINUS.
 RETURN:
 FROM RETIEF STREET TERMINUS, R RETIEF STREET, R PIETERMARITZ STREET, L WEST STREET, R LOOP STREET, L PINE STREET, R EDENDALE ROAD, THEN BY THE REVERSE OF THE FORWARD ROUTE.
 ROUTE 1E: IMBALI (UNIT 18) ?? PIETERMARITZBURG
 FORWARD:
 FROM LMBALI (UNIT 18), L SUTHERLAND ROAD, R EDENDALE ROAD, L PINE STREET, R LONGMARKET STREET, L RETIEF STREET TO THE TERMINUS.
 RETURN:
 FROM RETIEF STREET TERMINUS, R RETIEF STREET, R PIETERMARITZ STREET, L WEST STREET, R LOOP STREET, L PINE STREET, R EDENDALE ROAD, THEN BY THE REVERSE OF THE FORWARD ROUTE.
 ROUTE 2A: ESINADENI ?? SHORTS RETREAT
 FORWARD:
 FROM ESINADENI VIA SINATHING ROAD, R DAMBUZA ROAD, R EDENDALE ROAD, L PINE STREET, R LONGMARKET STREET, L RETIEF STREET, L CHURCH STREET, L COMMERCIAL ROAD.... DURBAN ROADN? (NATIONAL ROAD), EXIT ???. DOWNES ROAD, R HALSTEAD ROAD, R SHORTTS RETREAT ROAD TO LESTER BROWN ROAD.
 RETURN:
 RETURN ALONG THE SAME ROUTE IN REVERSE DIRECTION TO THE FORWARD JOURNEY. (LOOP STREET, L RETIEF STREET TERMINUS, R RETIEF STREET, R PIETERMARITZ STREET, L WEST STREET, R LOOP STREET, L PINE STREET, R EDENDALE ROAD, THEN BY THE REVERSE OF THE FORWARD ROUTE.
 ROUTE 2B: WILLOWFOUNTAIN ?? SHORTTS RETREAT
 FORWARD:
 FROM WILLOWFOUNTAIN TERMINAL POINT VIA WILLOWFOUNTAIN ROAD....LMBALI, L SUTHERLAND ROAD, R EDENDALE ROAD, L PINE STREET, R LONGMARKET STREET, L RETIEF STREET, L CHURCH STREET, L COMMERCIAL ROAD.... DURBAN ROADN? (NATIONAL ROAD), EXIT ???. DOWNES ROAD, R HALSTEAD ROAD, R SHORTTS RETREAT ROAD TO LESTER BROWN ROAD.
 RETURN:
 RETURN ALONG THE SAME ROUTE IN REVERSE DIRECTION TO THE FORWARD JOURNEY. (LOOP STREET, L RETIEF STREET TERMINUS, R RETIEF STREET, R PIETERMARITZ STREET, L WEST STREET, R LOOP STREET, L PINE STREET, R EDENDALE ROAD, THEN BY THE REVERSE OF THE FORWARD ROUTE.
 ROUTE 2?: ESIGODENI ?? SHORTS RETREAT
 FORWARD:
 FROM ESIGODENI TERMINUS VIA ESIGODENI ROAD....WATERFALL ROAD, L SCOTL STREET, L EDENDALE ROAD, L PINE STREET, R LONGMARKET STREET, L RETIEF STREET, L CHURCH STREET, L COMMERCIAL ROAD....DURBAN ROAD....N? (NATIONAL ROAD), EXIT ???. DOWNES ROAD, R



transport

Department:
Transport
Province of KwaZulu-Natal

GAZETTE

LGKZNG11-2019-JUN

REGION: ALL

HALSTEAD ROAD, R SHORTTS RETREAT ROAD TO LESTER BROWN ROAD.

RETURN:

RETURN ALONG THE SAME ROUTE IN REVERSE DIRECTION TO THE FORWARD JOURNEY. (LOOP STREET, L RETIEF STREET TERMINUS, R RETIEF STREET, R PIETERMARITZ STREET, L WEST STREET, R LOOP STREET, L PINE STREET, R EDENDALE ROAD, THEN BY THE REVERSE OF THE FORWARD ROUTE.

ROUTE 2D: LOWER NOSHEZI ?? SHORTTS RETREAT

FORWARD:

FROM LOWER NOSHEZI, L SINATHING ROAD, R DAMBUZA ROAD, R EDENDALE ROAD, L PINE STREET, R LONGMARKET STREET, L RETIEF STREET, L CHURCH STREET, L COMMERCIAL ROAD, DURBAN ROAD, N? (NATIONAL ROAD), EXIT ??, DOWNES ROAD, R HALSTEAD ROAD, R SHORTTS RETREAT ROAD TO LESTER BROWN ROAD.

RETURN:

RETURN ALONG THE SAME ROUTE IN REVERSE DIRECTION TO THE FORWARD JOURNEY (LOOP STREET, L RETIEF STREET TERMINUS, R RETIEF STREET, R PIETERMARITZ STREET, L WEST STREET, R LOOP STREET, L PINE STREET, R EDENDALE ROAD, THEN BY THE REVERSE OF THE FORWARD ROUTE.

ROUTE 7A: ESINADENI ?? WILLOW?ON

FORWARD:

FROM ESINADENI VIA SINATHING ROAD, R DAMBUZA ROAD, R EDENDALE ROAD, L PINE STREET, R LONGMARKET STREET, L ECHO STREET, R CHURCH STREET, GREYTOWN ROAD, R WILLOWTON ROAD, L OHRTMANN ROAD:

(1) R MANNING ROAD, BAYNES DRIFT ROAD, L BIRMINGHAM ROAD, R SHEFFIELD ROAD, L COVENTRY PLACE TO TERMINAL POINT.

(2) R ROYSTON ROAD, R PROMED ROAD, GRIX ROAD TO TERMINAL POINT.

RETURN:

RETURN ALONG THE SAME ROUTE IN REVERSE DIRECTION TO THE FORWARD JOURNEY, LOOP STREET L RETIEF STREET TERMINUS, R RETIEF STREET, R PIETERMARITZ STREET, L WEST STREET, R LOOP STREET, L PINE STREET, R EDENDALE ROAD, THEN BY THE REVERSE OF THE FORWARD ROUTE.

ROUTE ??: WILLOWFOUNTAIN ?? WILLOW?ON

FORWARD:

FROM WILLOWFOUNTAIN TERMINAL POINT VIA WILLOWFOUNTAIN ROAD, LMBALI, L SUTHERLAND ROAD, R EDENDALE ROAD, L PINE STREET, R LONGMARKET STREET, L ECHO STREET, R CHURCH STREET, GREYTOWN ROAD, R WILLOWTON ROAD, L OHRTMANN ROAD:

(1) R MANNING ROAD, BAYNES DRIFT ROAD, L BIRMINGHAM ROAD, R SHEFFIELD ROAD, L COVENTRY PLACE TO TERMINAL POINT.

(2) R ROYSTON ROAD, R PROMED ROAD, GRIX ROAD TO TERMINAL POINT.

RETURN:

RETURN ALONG THE SAME ROUTE IN REVERSE DIRECTION TO THE FORWARD JOURNEY, LOOP STREET L RETIEF STREET TERMINUS, R RETIEF STREET, R PIETERMARITZ STREET, L WEST STREET, R LOOP STREET, L PINE STREET, R EDENDALE ROAD, THEN BY THE REVERSE OF THE FORWARD ROUTE.

ROUTE ?C: AZALEA ?? WILLOW?ON

FORWARD:

FROM AZALEA TERMINAL POINT VIA AZALEA ROAD, R DAMBUZA ROAD, R EDENDALE ROAD, L PINE STREET, R LONGMARKET STREET, L ECHO STREET, R CHURCH STREET, GREYTOWN ROAD, R WILLOWTON ROAD, L OHRTMANN ROAD:

(1) R MANNING ROAD, BAYNES DRIFT ROAD, L BIRMINGHAM ROAD, R SHEFFIELD ROAD, L COVENTRY PLACE TO TERMINAL POINT.

(2) R ROYSTON ROAD, R PROMED ROAD, GRIX ROAD TO TERMINAL POINT.

RETURN:

RETURN ALONG THE SAME ROUTE IN REVERSE DIRECTION TO THE FORWARD JOURNEY, LOOP STREET L RETIEF STREET TERMINUS, R RETIEF STREET, R PIETERMARITZ STREET, L WEST STREET, R LOOP STREET, L PINE STREET, R EDENDALE ROAD, THEN BY THE REVERSE OF THE FORWARD ROUTE.

ROUTE 3D EDENDALE - PRILLA MILLS

FORWARD:

FROM EDENDALE TERMINUS VIA EDENDALE ROAD, R LONGMARKET STREET, L ECHO STREET, R CHURCH STREET, GREYTOWN ROAD, R WILLOWTON ROAD, L OHRTMANN ROAD:

(1) R MANNING ROAD, BAYNES DRIFT ROAD, L BIRMINGHAM ROAD, R SHEFFIELD ROAD, L COVENTRY PLACE TO TERMINAL POINT.

(2) R ROYSTON ROAD, R PROMED ROAD, GRIX ROAD TO TERMINAL POINT.

RETURN:

RETURN ALONG THE SAME ROUTE IN REVERSE DIRECTION TO THE FORWARD JOURNEY. (VIA LOOP STREET, L RETIEF STREET TERMINUS, R RETIEF STREET, R PIETERMARITZ STREET, L WEST STREET, R LOOP STREET, L PINE STREET, R EDENDALE ROAD, THEN BY THE REVERSE OF THE FORWARD ROUTE.

ROUTE 4 DINDI – PIETERMARITZBURG

FORWARD:

FROM DINDI TERMINUS VIA ROAD D 1126 TO TAYLORS HALL, R ROAD R617, EDENDALE ROAD R LONGMARKET STREET, L WEST STREET, R VICTORIA ROAD, R RETIEF STREET, L BOOM STREET R EAST STREET BUS TERMINUS.

RETURN:

FROM EAST STREET BUS TERMINUS, R PIETERMARITZ STREET, L WEST STREET, R LOOP STREET AND CONTINUE BY THE FORWARD JOURNEY IN REVERSE.

ROUTE 5: QANDA - PIETERMARITZBURG

FORWARD:

FROM KWA-QANDA ROCK TERMINUS VIA D 1127, TO ESHOWE, R ROAD R617, EDENDALE ROAD, R LONGMARKET STREET, L WEST STREET, R VICTORIA ROAD, R RETIEF STREET, L BOOM STREET, R EAST STREET BUS TERMINUS.

RETURN:

FROM EAST STREET BUS TERMINUS, R PIETERMARITZ STREET, L WEST STREET, R LOOP STREET AND CONTINUE BY THE FORWARD JOURNEY IN REVERSE.

ROUTE 6: INADI - PIETERMARITZBURG VIA UPPER NOSHEZI ??D TAFULENI

FORWARD:

FROM INADI TERMINAL POINT VIA ROAD D 1134, L ROAD D 1128, R ROAD D 1125 TO UPPER NOSHEZI TERMINAL POINT, RETURN ROAD D 1125, R ROAD D 1128, TO TAFULENI TERMINUS (MLABA'S STORE) RETURN ROAD D 1128, R ROAD R 617, EDENDALE ROAD, R LONGMARKET STREET, L WEST STREET, R VICTORIA ROAD, R RETIEF STREET, L BOOM STREET R EAST STREET BUS TERMINUS.

RETURN:

FROM EAST STREET BUS TERMINUS, R PIETERMARITZ STREET, L WEST STREET, R LOOP STREET AND CONTINUE BY THE FORWARD JOURNEY IN REVERSE.

ROUTE 6A: INADI - PIETERMARITZBURG VIA TAFULENI

FORWARD:

FROM INADI TERMINAL POINT VIA ROAD D 1134, L ROAD D 1128 TO TAFULENI TERMINUS (MLABA'S STORE) RETURN ROAD D 1128, R ROAD R 617, EDENDALE ROAD, R LONGMARKET STREET, L WEST STREET, R VICTORIA ROAD, R RETIEF STREET, L BOOM STREET R EAST STREET BUS TERMINUS.

RETURN:

FROM EAST STREET BUS TERMINUS, R PIETERMARITZ STREET, L WEST STREET, R LOOP STREET AND CONTINUE BY THE FORWARD JOURNEY IN REVERSE.

ROUTE 6B: TAFULENI – PIETERMARITZBURG

FORWARD:

FROM TAFULENI TERMINUS (MLABA'S STORE) VIA ROAD D 1128, R ROAD R 617, EDENDALE ROAD, R LONGMARKET STREET, L WEST STREET, R VICTORIA ROAD, R RETIEF STREET, L BOOM STREET R EAST STREET BUS TERMINUS.

RETURN:

FROM EAST STREET BUS TERMINUS, R PIETERMARITZ STREET, L WEST STREET, R LOOP STREET AND CONTINUE BY THE FORWARD JOURNEY IN REVERSE.

ROUTE 67: UPPER NOSHEZI – PIETERMARITZBURG



transport

Department:
Transport
Province of KwaZulu-Natal

GAZETTE

LGKZNG11-2019-JUN

REGION: ALL

FORWARD:
FROM UPPER NOSHEZI TERMINAL POINT VIA ROAD D 1125, L ROAD D 1128, R ROAD R 617...EDENDALE ROAD, R LONGMARKET STREET, L WEST STREET, R VICTORIA ROAD, R RETIEF STREET, L BOOM STREET R EAST STREET BUS TERMINUS.
RETURN:
FROM EAST STREET BUS TERMINUS, R PIETERMARITZ STREET, L WEST STREET, R LOOP STREET AND CONTINUE BY THE FORWARD JOURNEY IN REVERSE.
ROUTE 6D: INADI – PIETERMARITZBURG
FORWARD:
FROM LNADI TERMINAL POINT VIA ROAD D 1134, R ROAD D 1128, R ROAD R 617...EDENDALE ROAD, R LONGMARKET STREET, L WEST STREET, R VICTORIA ROAD, R RETIEF STREET, L BOOM STREET R EAST STREET BUS TERMINUS.
RETURN:
FROM EAST STREET BUS TERMINUS, R PIETERMARITZ STREET, L WEST STREET, R LOOP STREET AND CONTINUE BY THE FORWARD JOURNEY IN REVERSE.
ROUTE 6?: INADI - PIETERMARITZBURG VIA UPPER NOSHEZI
FORWARD:
FROM LNADI TERMINAL POINT VIA ROAD D 1134, L ROAD D 1128, R ROAD D 1125 TO UPPER NOSHEZI TERMINAL POINT, RETURN ROAD D 1125, L ROAD D 1128, R ROAD R617...EDENDALE ROAD, R LONGMARKET STREET, L WEST STREET, R VICTORIA ROAD, R RETIEF STREET, L BOOM STREET R EAST STREET BUS TERMINUS.
RETURN:
FROM EAST STREET BUS TERMINUS, R PIETERMARITZ STREET, L WEST STREET, R LOOP STREET AND CONTINUE BY THE FORWARD JOURNEY IN REVERSE.
ROUTE 7: KWA SHANGE – PIETERMARITZBURG
FORWARD:
FROM KWA-SHANGE BUS TERMINAL POINT VIA ROAD D 412 (SHANGE ROAD) TO GEZUBUSO, L ROAD R617...EDENDALE ROAD, R LONGMARKET STREET, L WEST STREET, R VICTORIA ROAD, R RETIEF STREET, L BOOM STREET R EAST STREET BUS TERMINUS.
RETURN:
FROM EAST STREET BUS TERMINUS, R PIETERMARITZ STREET, L WEST STREET, R LOOP STREET AND CONTINUE BY THE FORWARD JOURNEY IN REVERSE.
ROUTE 9: MASWAZINI – PIETERMARITZBURG
FORWARD:
FROM MASWAZINI BUS TERMINAL POINT VIA ROAD D 1140, L ROAD 402 TO ELANDSKOP CROSS ROADS, L ROAD R617...EDENDALE ROAD, R LONGMARKET STREET, L WEST STREET, R VICTORIA ROAD, R RETIEF STREET, L BOOM STREET R EAST STREET BUS TERMINUS.
RETURN:
FROM EAST STREET BUS TERMINUS, R PIETERMARITZ STREET, L WEST STREET, R LOOP STREET AND CONTINUE BY THE FORWARD JOURNEY IN REVERSE.
ROUTE 9A: MASWAZINI - PIETERMARITZBURG VIA KHULEKONKE
FORWARD:
FROM MASWAZINI BUS TERMINAL POINT VIA ROAD D 1140, R TO KHULEKONKE VILLAGE, RETURN TO ROAD D1140, R ROAD D 1140, L ROAD 402 TO ELANDSKOP ???SS ROADS, L ROAD R617...EDENDALE ROAD, R LONGMARKET STREET, L WEST STREET, R VICTORIA ROAD, R RETIEF STREET, L BOOM STREET R EAST STREET BUS TERMINUS.
RETURN:
FROM EAST STREET BUS TERMINUS, R PIETERMARITZ STREET, L WEST STREET, R LOOP STREET AND CONTINUE BY THE FORWARD JOURNEY IN REVERSE.
ROUTE 9B: ELANDSKOP (CLINIC) – PIETERMARITZBURG
FORWARD:
FROM ELANDSKOP CLINIC TO ELANDSKOP CROSS ROADS, L ROAD R617...EDENDALE ROAD, R LONGMARKET STREET, L WEST STREET, R VICTORIA ROAD, R RETIEF STREET, L BOOM STREET R EAST STREET BUS TERMINUS.
RETURN:
FROM EAST STREET BUS TERMINUS, R PIETERMARITZ STREET, L WEST STREET, R LOOP STREET AND CONTINUE BY THE FORWARD JOURNEY IN REVERSE.
ROUTE 9?: ELANDSKOP TERMINUS – PIETERMARITZBURG
FORWARD:
FROM ELANDSKOPTERMINUS VIA ROAD R 617...EDENDALE ROAD, R LONGMARKET STREET, L WEST STREET, R VICTORIA ROAD, R RETIEF STREET, L BOOM STREET R EAST STREET BUS TERMINUS.
RETURN:
FROM EAST STREET BUS TERMINUS, R PIETERMARITZ STREET, L WEST STREET, R LOOP STREET AND CONTINUE BY THE FORWARD JOURNEY IN REVERSE.
ROUTE 9D: MASWAZINI - ROTOFLEX VIA ZONDI STORE
FORWARD:
MASWAZINI VIA ROAD D 402...ZONDI STORE BUS TERMINAL POINT AT THE JUNCTION OF ROADS 402 AND D 11?? VIA ROAD 402, L ROAD D 1122, ENTER KHOBONGO VILLAGE, RETURN TO ROAD D 1122, L ROAD D 1122L ROAD R617...EDENDALE ROAD, R LONGMARKET STREET, L WEST STREET, R VICTORIA ROAD, R RETIEF STREET, L BOOM STREET R EAST STREET BUS TERMINUS, TO THE INDUSTRIAL SITES.
RETURN:
?? THE FORWARD ROUTE IN REVERSE...LOOP STREET, TO EAST STREET BUS TERMINUS, R PIETERMARITZ STREET, L WEST STREET, R LOOP STREET AND CONTINUE BY THE FORWARD JOURNEY IN REVERSE.
ROUTE 10: ZONDI STORE - PIETERMARITZBURG VIA KHOBONGO
FORWARD:
FROM ZONDI STORE BUS TERMINAL POINT AT THE JUNCTION OF ROADS 402 ??D D 1133 VIA ROAD 402, L ROAD D 1122, ENTER KHOBONGO VILLAGE, RETURN TO ROAD D 1122, L ROAD D 1122L ROAD R617...EDENDALE ROAD, R LONGMARKET STREET, L WEST STREET, R VICTORIA ROAD, R RETIEF STREET, L BOOM STREET R EAST STREET BUS TERMINUS.
RETURN:
FROM EAST STREET BUS TERMINUS, R PIETERMARITZ STREET, L WEST STREET, R LOOP STREET AND CONTINUE BY THE FORWARD JOURNEY IN REVERSE.
ROUTE 1??: ZONDI STORE – PIETERMARITZBURG
FORWARD:
FROM ZONDI STORE BUS TERMINAL POINT AT THE JUNCTION OF ROADS 402 ??D D 1133 VIA ROAD 402, L ROAD D 1122, L ROAD R 617...EDENDALE ROAD, R LONGMARKET STREET, L WEST STREET, R VICTORIA ROAD, R RETIEF STREET, L BOOM STREET R EAST STREET BUS TERMINUS.
RETURN:
FROM EAST STREET BUS TERMINUS, R PIETERMARITZ STREET, L WEST STREET, R LOOP STREET AND CONTINUE BY THE FORWARD JOURNEY IN REVERSE.
ROUTE 10?: KHOBONGO – PIETERMARITZBURG
FORWARD:
FROM KHOBONGO VILLAGE TO ROAD D 1122, L ROAD D 1122L ROAD R 617...EDENDALE ROAD, R LONGMARKET STREET, L WEST STREET, R VICTORIA ROAD, R RETIEF STREET, L BOOM STREET R EAST STREET BUS TERMINUS.
RETURN:
FROM EAST STREET BUS TERMINUS, R PIETERMARITZ STREET, L WEST STREET, R LOOP STREET AND CONTINUE BY THE FORWARD JOURNEY IN REVERSE.
ROUTE 11: DULELA – PIETERMARITZBURG
FORWARD:
FROM DULELA VIA ROAD D390...MGWAGWA SCHOOL... KWA-GUBESHE ... TAYLORS HALT, R ROAD D399, L ROAD R617...EDENDALE ROAD, R LONGMARKET STREET, L WEST STREET, R VICTORIA ROAD, R RETIEF STREET, L BOOM STREET R EAST STREET BUS TERMINUS.
RETURN:



transport

Department:
Transport
Province of KwaZulu-Natal

GAZETTE

LGKZNG11-2019-JUN

REGION: ALL

FROM EAST STREET BUS TERMINUS, R PIETERMARITZ STREET, L WEST STREET, R LOOP STREET AND CONTINUE BY THE FORWARD JOURNEY IN REVERSE.
ROUTE 117: MGWAGWA - PIETERMARITZBURG
FORWARD:
FROM MGWAGWA BUTCHERY VIA ROAD D390...MGWAGWA SCHOOL... KWA-GUBESHETAYLORS HALT, R ROAD D399, L ROAD R617...EDENDALE ROAD, R LONGMARKET STREET, L WEST STREET, R VICTORIA ROAD, R RETIEF STREET, L BOOM STREET R EAST STREET BUS TERMINUS.
RETURN:
FROM EAST STREET BUS TERMINUS, R PIETERMARITZ STREET, L WEST STREET, R LOOP STREET AND CONTINUE BY THE FORWARD JOURNEY IN REVERSE.
ROUTE 117: MASHINGENI – PIETERMARITZBURG
FORWARD:
FROM MASHINGENI BUS TERMINAL POINT VIA ROAD D390...DULELA... MGWAGWA SCHOOL... KWA -GUBESHETAYLORS HALT, R ROAD D399, L ROAD R617...EDENDALE ROAD, R LONGMARKET STREET, L WEST STREET, R VICTORIA ROAD, R RETIEF STREET, L BOOM STREET R EAST STREET BUS TERMINUS.
RETURN:
FROM EAST STREET BUS TERMINUS, R PIETERMARITZ STREET, L WEST STREET, R LOOP STREET AND CONTINUE BY THE FORWARD JOURNEY IN REVERSE.
ROUTE 12: GIBSONS GATE - PIETERMARITZBURG VIA MAFUNZE
FORWARD:
FROM GIBSONS GATE BUS TERMINAL POINT VIA ROAD D 1124, L ROAD D 1123 TO MAFUNZE TERMINAL POINT (HEMU-HEMU), RETURN VIA ROAD D 1123, L ROAD D 1124 TO MACLEANS, R. ROAD R617...EDENDALE ROAD R LONGMARKET STREET, L WEST STREET, R VICTORIA ROAD, R RETIEF STREET, L BOOM STREET R EAST STREET BUS TERMINUS.
RETURN:
FROM EAST STREET BUS TERMINUS, R PIETERMARITZ STREET, L WEST STREET, R LOOP STREET AND CONTINUE BY THE FORWARD JOURNEY IN REVERSE.
ROUTE 122: KWA N?ABINI – PIETERMARITZBURG
FORWARD:
FROM KWA NKABINI TO ROAD D 1123, L ROAD D 1124 TO MACLEANS, R ROAD R617...EDENDALE ROAD R LONGMARKET STREET, L WEST STREET, R VICTORIA ROAD, R RETIEF STREET, L ?M STREET R EAST STREET BUS TERMINUS.
RETURN:
FROM EAST STREET BUS TERMINUS, R PIETERMARITZ STREET, L WEST STREET, R LOOP STREET AND CONTINUE BY THE FORWARD JOURNEY IN REVERSE.
ROUTE 12B: GIBSONS GATE – PIETERMARITZBURG
FORWARD:
FROM GIBSONS GATE BUS TERMINAL POINT VIA ROAD D 1124 TO MACLEANS, R ROAD R617...EDENDALE ROAD R LONGMARKET STREET, L WEST STREET, R VICTORIA ROAD, R RETIEF STREET, L BOOM STREET R EAST STREET BUS TERMINUS.
RETURN:
FROM EAST STREET BUS TERMINUS, R PIETERMARITZ STREET, L WEST STREET, R LOOP STREET AND CONTINUE BY THE FORWARD JOURNEY IN REVERSE.
ROUTE 127: MAFUNZE – PIETERMARITZBURG
FORWARD:
FROM MAFUNZE TERMINAL POINT (HEMU-HEMU) VIA ROAD D 1123, L ROAD D 1124 TO MACLEANS, R. ROAD R617...EDENDALE ROAD R LONGMARKET STREET, L WEST STREET, R VICTORIA ROAD, R RETIEF STREET, L BOOM STREET R EAST STREET BUS TERMINUS.
RETURN:
FROM EAST STREET BUS TERMINUS, R PIETERMARITZ STREET, L WEST STREET, R LOOP STREET AND CO?TINUE BY THE FORWARD JOURNEY IN REVERSE.
ROUTE 12D: NOMO / HOLOZA - PIETERMARITZBURG VIA GIBSONS GATE
FORWARD:
FROM NOMO/HOLOZA VIA UNNUMBERED ROADS TO GIBSONS GATE BUS TERMINAL POINT, THEN VIA ROAD D 1124 TO MACLEANS, R ROAD R 617...EDENDALE ROAD R LONGMARKET STREET, L WEST STREET, R VICTORIA ROAD, R RETIEF STREET, L BOOM STREET R EAST STREET BUS TERMINUS.
RETURN:
FROM EAST STREET BUS TERMINUS, R PIETERMARITZ STREET, L WEST STREET, R LOOP STREET AND CONTINUE BY THE FORWARD JOURNEY IN REVERSE.
ROUTE 127: NOMO / HOLOZA - PIETERMARITZBURG VIA GIBSONS GATE AND MAFUNZE
FORWARD:
FROM NOMO/HOLOZA VIA UNNUMBERED ROADS TO GIBSONS GATE BUS TERMINAL POINT, THEN VIA ROAD D 1124, L ROAD D 1123 TO MAFUNZE TERMINAL POINT (HEMU-HEMU), RETURN VIA ROAD D 1123, L ROAD D 1124 TO MACLEANS, R. ROAD R617...EDENDALE ROAD R LONGMARKET STREET, L WEST STREET, R VICTORIA ROAD, R RETIEF STREET, L BOOM STREET R EAST STREET BUS TERMINUS.
RETURN:
FROM EAST STREET BUS TERMINUS, R PIETERMARITZ STREET, L WEST STREET, R LOOP STREET AND CONTINUE BY THE FORWARD JOURNEY IN REVERSE.
ROUTE 17: SONGOMIZA – PIETERMARITZBURG
FORWARD:
FROM SONGONZIMA BUS TERMINAL POINT VIA ROAD D 1141, L ROAD D 1124 TO MACLEANS, L ROAD R617...EDENDALE ROAD, R LONGMARKET STREET, L WEST STREET, R VICTORIA ROAD, R RETIEF STREET, L BOOM STREET R EAST STREET BUS TERMINUS.
RETURN:
FROM EAST STREET BUS TERMINUS, R PIETERMARITZ STREET, L WEST STREET, R LOOP STREET AND CONTINUE BY THE FORWARD JOURNEY IN REVERSE.
ROUTE 14: KWA GUBESHE - PIETERMARITZBURG
FORWARD:
FROM KWA-GUBESHE BUS TERMINAL POINT VIA ROAD D399GANESOKENEMPANDE SCHOOL, R ROAD D 412, R ROAD D399...NXAMALALA CROSS ROADS...NENE BUTCHERY ... DRAAIHOEK...MABANA... SWEETWATERS...MPUMUZA ROAD, R SWEETWATERS ROAD...SWARTKOP ROAD...MAYORS WALK...BERG STREET, R EAST STREET TO BUS TERMINUS.
RETURN:
FROM EAST STREET TERMINUS VIA BOOM STREET, R RETIEF STREET AND ON THE SAME ROUTE IN REVERSE AS THE FORWARD JOURNEY.
ROUTE 147: KWA GUBESHE - PIETERMARITZBURG VIA NDAWONDES KRAAL
FORWARD:
FROM KWA-GUBESHE BUS TERMINAL POINT VIA ROAD D 399...GANESOKENEMPANDE SCHOOL, R ROAD D 412, L ROAD D 1138...NDAWONDE'S KRAAL BUS TERMINAL POINT, RETURN ROAD D 1138, R ROAD D412, R ROAD D399...NXAMALALA CROSS ROADS...NENE BUTCHERY...DRAAIHOEK ...MABANA... SWEETWATERS...MPUMUZA ROAD, R SWEETWATERS ROAD...SWARTKOP ROAD...MAYORS WALK...BERG STREET, R EAST STREET TO THE EAST STREET BUS TERMINUS.
RETURN:
FROM EAST STREET TERMINUS VIA BOOM STREET, R RETIEF STREET AND ON THE SAME ROUTE IN REVERSE AS THE FORWARD JOURNEY.
ROUTE 14B: NDAWONDES KRAAL – PIETERMARITZBURG
FORWARD:
FROM NDAWONDE'S ?R?L BUS TERMINAL POINT VIA ROAD D 1138, R ROAD D412, R ROAD D399...NXAMALALA CROSS ROADS...NENE BUTCHERY...DRAAIHOEK ...MABANA... SWEETWATERS ...MPUMUZA ROAD, R SWEETWATERS ROAD...SWARTKOP ROAD...MAYORS WALK ...?RG STREET, R EAST STREET TO THE EAST STREET BUS TERMINUS.
RETURN:
FROM EAST STREET TERMINUS VIA ?OOM STREET, R RETIEF STREET AND ON THE SAME ROUTE IN REVERSE AS THE FORWARD JOURNEY.



transport

Department:
Transport
Province of KwaZulu-Natal

GAZETTE

LGKZNG11-2019-JUN

REGION: ALL

ROUTE 14?: KWA GUBESHE - PIETERMARITZBURG VIA DOLOQINA STORE

FORWARD:

FROM KWA-GUBESHE BUS TERMINAL POINT VIA ROAD D 399...GANESOKENE...MPANDE SCHOOL, R ROAD D 412, L ROAD D1130 TO DOLOQINA STORE, RETURN VIA ROAD D 1130...DLADLA'S COURT...MDLULI, L ROAD D399...NXAMALALA CROSS ROADS...NENE BUTCHERY...DRAAIHOEK...MABANA...SWEETWATERS...MPUMUZA ROAD, R SWEETWATERS ROAD...SWARTKOP ROAD...MAYORS WALK...BERG STREET, R EAST STREET TO THE EAST STREET BUS TERMINUS.

RETURN:

FROM EAST STREET TERMINUS VIA BOOM STREET, R RETIEF STREET AND ON THE SAME ROUTE IN REVERSE AS THE FORWARD JOURNEY.

ROUTE 14D: KWA GUBESHE - PIETERMARITZBURG VIA DLADLA'S COURT

FORWARD:

FROM KWA-GUBESHE BUS TERMINAL POINT VIA ROAD D 399...GA?ESOKENE...MPANDE SCHOOL, R ROAD D 412, L ROAD D1130 TO DLADLA'S COURT, RETURN VIA ROAD D 1130...MDLULI, L ROAD D399...NXAMALALA CROSS ROADS...NENE BUTCHERY...DRAAIHOEK...B???.SWEETWATERS...MPUMUZA ROAD, R SWEETWATERS ROAD...SWARTKOP ROAD...MAYORS WALK...BERG STREET, R EAST STREET TO THE EAST STREET BUS TERMINUS.

RETURN:

FROM EAST STREET TERMINUS VIA BOOM STREET, R RETIEF STREET AND ON THE SAME ROUTE IN REVERSE AS THE FORWARD JOURNEY.

ROUTE 15: DLADLA'S COURT - PIETERMARITZBURG

FORWARD:

FROM DLADLA'S COURT VIA ROAD D 1130...MDLULI, L ROAD 399...NXAMALALA CROSS ROADS...NENE BUTCHERY...DRAAIHOEK...MABANA...SWEETWATERS...MPUMUZA ROAD, R SWEETWATERS ROAD...SWARTKOP ROAD...MAYORS WALK...BERG STREET, R EAST STREET TO THE EAST STREET BUS TERMINUS.

RETURN:

FROM EAST STREET TERMINUS VIA BOOM STREET, R RETIEF STREET AND ON THE SAME ROUTE IN REVERSE AS THE FORWARD JOURNEY.

ROUTE 15?: DOLOQINA STORE - PIETERMARITZBURG VIA MALINGA STOP

FORWARD:

FROM DOLOQINA BUS TERMINAL POINT VIA ROAD D 1130...DLADLA'S COURT...MDLULI, L ROAD D399...NXAMALALA CROSS ROADS...NENE BUTCHERY...DRAAIHOEK...MABANA...SWEETWATERS...MPUMUZA ROAD, R SWEETWATERS ROAD...SWARTKOP ROAD...MAYORS WALK...BERG STREET, R EAST STREET TO THE EAST STREET BUS TERMINUS.

RETURN:

FROM EAST STREET TERMINUS VIA BOOM STREET, R RETIEF STREET AND ON THE SAME ROUTE IN REVERSE AS THE FORWARD JOURNEY.

ROUTE 15B: DOLOQINA STORE - PIETERMARITZBURG VIA NQABENI

FORWARD:

FROM DOLOQINA BUS TERMINAL POINT VIA UNNAMED ROAD TO NQABENI, THEN TO DLADLA'S COURT...MDLULI, L ROAD D399...NXAMALALA CROSS ROADS...NENE BUTCHERY...DRAAIHOEK...MABANA...SWEETWATERS...MPUMUZA ROAD, R SWEETWATERS ROAD...SWARTKOP ROAD...MAYORS WALK...BERG STREET, R EAST STREET TO THE EAST STREET BUS TERMINUS.

RETURN:

FROM EAST STREET TERMINUS VIA BOOM STREET, R RETIEF STREET AND ?N THE SAME ROUTE IN REVERSE AS THE FORWARD JOURNEY.

ROUTE 15C: MDLULI - PIETERMARITZBURG

FORWARD:

FROM MDLULI VIA ROAD D 1130, L ROAD D399...NXAMALALA CROSS ROADS...NENE BUTCHERY...DRAAIHOEK...MABANA...SWEETWATERS...MPUMUZA ROAD, R SWEETWATERS ROAD...SWARTKOP ROAD...MAYORS WALK...BERG STREET, R EAST STREET TO THE EAST STREET BUS TERMINUS.

RETURN:

FROM EAST STREET TERMINUS VIA BOOM STREET, R RETIEF STREET AND ?N THE SAME ROUTE IN REVERSE AS THE FORWARD JOURNEY.

ROUTE 15D: MALINGA STOP - PIETERMARITZBURG VIA DLADLA'S COURT

FORWARD:

FROM MALINGA STOP VIA ROAD D 1130...DLADLA'S COURT...MDLULI, L ROAD D399...NXAMALALA CROSS ROADS...NENE BUTCHERY...DRAAIHOEK...MABANA...SWEETWATERS...MPUMUZA ROAD, R SWEETWATERS ROAD...SWARTKOP ROAD...MAYORS WALK...BERG STREET, R EAST STREET TO THE EAST STREET BUS TERMINUS.

RETURN:

FROM EAST STREET TERMINUS VIA BOOM STREET, R RETIEF STREET AND ?N THE SAME ROUTE IN REVERSE AS THE FORWARD JOURNEY.

ROUTE 15?: BEKEZELE STORE - PIETERMARITZBURG

FORWARD:

FROM BEKEZELE STORE VIA ROAD D...MDLULI, L ROAD D399...NXAMALALA CROSS ROADS...NENE BUTCHERY...DRAAIHOEK...MABANA...SWEETWATERS...MPUMUZA ROAD, R SWEETWATERS ROAD...SWARTKOP ROAD...MAYORS WALK...BERG STREET, R EAST STREET TO THE EAST STREET BUS TERMINUS.

RETURN:

FROM EAST STREET TERMINUS VIA BOOM STREET, R RETIEF STREET AND ?N THE SAME ROUTE IN REVE?SE AS THE FORWARD JOURNEY.

ROUTE 15F: NQABENI - PIETERMARITZBURG VIA DLADLA'S COURT

FORWARD:

FROM NQABENI, THEN TO DLADLA'S COURT...MDLULI, L ROAD D399...NXAMALALA CROSS ROADS...NENE BUTCHERY...DRAAIHOEK...MABANA...SWEETWATERS...MPUMUZA ROAD, R SWEETWATERS ROAD...SWARTKOP ROAD...MAYORS WALK...BERG STREET, R EAST STREET TO THE EAST STREET BUS TERMINUS.

RETURN:

FROM EAST STREET TERMINUS VIA BOOM STREET, R RETIEF STREET AND ON THE SAME ROUTE IN REVERSE AS THE FORWARD JOURNEY.

ROUTE 15G: DOLOQINA STORE PIETERMARITZBURG VIA MALINGA STOP AND CALUZA

FORWARD:

FROM DOLOQINA BUS TERMINAL POINT VIA ROAD D 1130...DLADLA'S COURT...MDLULI, L ROAD D399...NXAMALALA CROSS ROADS...NENE BUTCHERY...DRAAIHOEK...??B???.SWEETWATERS...MPUMUZA ROAD, R CALUZA ROAD, L EDENDALE ROAD, L PINE STREET, L WEST STREET, R VICTORIA STREET, R RETIEF STREET, L BOOM STREET, R EAST STREET TO EAST STREET TERMINUS.

RETURN:

FROM EAST STREET BUS TERMINUS VIA PIETERMARITZ STREET, L WEST STREET, R LOOP STREET AND CONTINUE IN REVERSE OF THE FORWARD JOURNEY.

ROUTE 16: Z?YAEKA EAST - PIETERMARITZBURG

FORWARD:

FROM ZAYEKA EAST BUS TERMINAL POINT VIA ROAD D 1132, L ROAD D 1137 TO SIYANDA TERMINAL POINT, RETURN ROAD D 1137, L D 1132, R ROAD D 399 PAST MABANA AND SWEETWATERS...MPUMUZA ROAD, R SWEETWATERS ROAD...SWARTKOP ROAD...MAYORS WALK...BERG STREET, R EAST STREET TO EAST STREET BUS TERMINUS.

RETURN:

FROM EAST STREET TERMINUS VIA BOOM STREET, R RETIEF STREET AND ON THE SAME ROUTE IN REVERSE AS THE FORWARD JOURNEY.

ROUTE 16?: Z????? WEST - PIETERMARITZBURG

FORWARD:

FROM ZAYEKA WEST BUSTERMINAL POINT VIA ROAD D 399...MABANA...SWEETWATERS...MPUMUZA ROAD, R SWEETWATERS ROAD...SWARTKOP ROAD...MAYORS WALK...BERG STREET, R EAST STREET TO EAST STREET BUS TERMINUS.

RETURN:

FROM EAST STREET TERMINUS VIA BOOM STREET, R RETIEF STREET AND ON THE SAME ROUTE IN REVERSE AS THE FORWARD JOURNEY.

ROUTE 17: KWA GUBESHE -WILLOW?ON INDUSTRY

FORWARD:

FROM KWA-GUBESHE BUS TERMINAL VIA ROAD D 399...GANESOKENE...MPANDE SCHOOL...NXAMALALA CROSS ROADS...MPUNZA ROAD...GANO - GA DA, R CALUZA ROAD, L EDENDALE ROAD, R LONGMARKET STREET, L ECHO ROAD, R CHURCH STREET...GREYTOWN ROAD, R WILLOWTON ROAD, L OHRTMANN ROAD TO:



transport

Department:
Transport
Province of KwaZulu-Natal

GAZETTE

LGKZNG11-2019-JUN

REGION: ALL

(1) R MANNING ROAD..... BAYNESDRIFT ROAD, L BIRMINGHAM ROAD. TURN LEFT INTO BIRMINGHAM ROAD, R SHEFFIELD ROAD, L COVENTRY ?LACE TO TERMINAL POINT.
(2) R ROYSTON ROAD, L PROMED ROAD, L GRIX ROAD TO TERMINAL POINT.
ROUTE 17?: WILLOW?ON INDUSTRY- KWA GUBESHE
FORWARD:
RETURN AS ROUTE 17 IN REVERSE TO L OHRTMANN ROAD, R ECHO ROAD, L PRINCE ALFRED STREET, R RETIEF STREET, R BERG STREET, L EAST STREET TO TERMINUS, BOOM STREET, R RETIEF STREET, L BERG STREET...MAYORS WALK...SWARTKOP ROAD...SWEETWATERS ROAD...MABANA...DRAAIHOEK...NENE BUTCHERY...NXAMALALA CROSS ROADS, R ROAD D 1130 TO BEKEZELE, RETURN ROAD D 1130, R ROAD D 412, L ROAD D 1138...NDAWONDE'S KR??L BUS TERMINAL POINT, RETURN ROAD D 1138, L ROAD D 412, L MPANDE SCHOOL...GANESOKENE, R TO DULELA, RETURN TO GANESOKANE, R ROAD D 412 TO KWA GUBESHE.
ROUTE 17B: ROTOFLEX - KWA GUBESHE
FORWARD:
RETURN AS ROUTE 17 IN REVERSE TO L OHRTMANN ROAD, R ECHO ROAD, L PRINCE ALFRED STREET, R RETIEF STREET, R BERG STREET, L EAST STREET TO TERMINUS, VIA PIETERMARITZ STREET, L WEST STREET, R LOOP STREET...EDENDALE ROAD, R CALUZA ROAD, L MPUNZA ROAD...MABANA...DRAAIHOEK...NENE BUTCHERY...NXAMALALA CROSS ROADS, R ROAD D 1130 TO BEKEZELE, RETURN ROAD D 1130, R ROAD D 412, L ROAD D 1138...NDAWONDE'S KR??L BUS TERMINAL POINT, RETURN ROAD D 1138, L ROAD D 412, L MPANDE SCHOOL...GANESOKENE, R TO DULELA, RETURN TO GANESOKANE, R ROAD D 412 TO KWA GUBESHE.
ROUTE 18: LADUMA - PIETERMARI?ZBURG
FORWARD:
LADUMA BUS TERMINAL VIA LADUMA ROAD, L CALUZA ROAD, R MORCOM ROAD R MAYORS WALK, L WINSTON ROAD...VICTORIA ROAD, L RETIEF STREET, L EAST STREET TO EAST STREET BUS TERMINUS.
RETURN:
FROM EAST STREET BUS TERMINUS, R PIETERMARITZ STREET, L WEST STREET, R LOOP STREET AND CONTINUE IN REVERSE OF THE FORWARD JOURNEY.
ROUTE 8:
THE CONVEYANCE OF PASSENGERS WITH THEIR PERSONAL EFFECTS, FROM INCWADI BUS TERMINUS TO EAST STREET TERMINUS, PIETERMARITZBURG.
FORWARD JOURNEY:
FROM INCWADI BUS TERMINAL POINT, SITUATED ON DISTRICT ROAD D 58, MAGISTERIAL DISTRICT OF PIETERMARITZBURG, PROCEED ALONG ROAD D 58 TO THE JUNCTION WITH ROAD D 63. TURN RIGHT INTO ROAD D 63 WHICH BECOMES ROAD D 140. PROCEED ALONG ROAD D 140 WHICH BECOMES ROAD D 137 AT ELANDSKOP RAILWAY STATION. PROCEED ALONG ROAD D 137 TO THE JUNCTION WITH ROAD R617 AT ELANDSKOP CROSS ROADS WITH THE MAIN ROAD BETWEEN BULWER AND PIETERMARITZBURG. TURN RIGHT INTO ROAD R617, AND PROCEED ALONG ROAD R617 WHICH BECOMES EDENDALE ROAD. PROCEED ALONG EDENDALE ROAD TO JUNCTION WITH LONGMARKET STREET. TURN RIGHT INTO LONGMARKET STREET AND PROCEED ALONG LONGMARKET STREET TO THE JUNCTION WITH WEST STREET. TURN LEFT INTO WEST STREET AND PROCEED ALONG WEST STREET TO THE JUNCTION WITH VICTORIA STREET. ?URN RIGHT INTO VICTORIA ROAD AND PROCEED ALONG VICTORIA ROAD TO THE JUNCTION WITH RETIEF STREET. TURN RIGHT INTO RETIEF STREET AND PROCEED ALONG RETIEF STREET TO THE JUNCTION WITH BOOM STREET. TURN LEFT INTO BOOM STREET AND PROCEED ALONG BOOM STREET TO THE JUNCTION WITH EAST STREET. TURN RIGHT INTO EAST STREET BUS TERMINUS, PIETERMARITZBURG.
RETURN JOURNEY:
RETURN FROM EAST STREET BUS TERMINUS, TURN RIGHT INTO PIETERMARITZ STREET, LEFT INTO WEST STREET, RIGHT INTO LOOP STREET AND CONTINUE IN REVERSE OF THE FORWARD JOURNEY.



transport

Department:
Transport
Province of KwaZulu-Natal

GAZETTE

LGKZNG11-2019-JUN

REGION: ALL

1) Application Number: APP0108876	2) Gazette Number: LGKZNG11-2019-JUN
3) Applicant: SIZANANI MAZULU TRANSPORT (PTY) LTD ID NO. 2001/023446/07 Association: NOT AVAILABLE	4) Applicant Address: PO BOX 4183 WILLOWTON HUB PIETERMARITZBURG 3200
5) Existing Licence Holder: NOT APPLICABLE ID NO. NOT APPLICABLE	6) Existing Licence Holder Address: NOT APPLICABLE
7) Type of application: NEW OPERATING LICENCE	8) Operating Licence Number: NOTAVAILABLE
9) Vehicle Type: BUS	10) 1 X 66 (SEATED) + 14 (STANDING)
11) Region: UMGUNGUNDLOVU	
12.1	<p>KZPRERC2773020 - PASSENGERS AND THEIR PERSONAL EFFECTS OVER ROUTES AS SPECIFIED IN THIS ANNEXURE, WITH THE AUTHORITY TO OPERATE ALTERNATIVE ROUTES WITHIN THE BOROUGH OF PIETERMARITZBURG, PROVIDED THAT THE FIXED INNER AND OUTER TERMINI OF EACH ROUTE REMAIN UNCHANGED AND THAT BUS ROUTES ARE LET DOWN BY RESOLUTION OF THE MSUNDUZI TRANSITIONAL COUNCIL.</p> <p>ALL ROUTES: THE RIGHT TO INCREASE OR DECREASE SERVICES AS AND WHEN REQUIRED.</p> <p>FARES: THE RIGHT TO REDUCE THE FARE PAYABLE BY CASH PAYING PASSENGERS DURING OFF PEAK PERIODS (BETWEEN 08H30 - 16H00).</p> <p>SPECIAL BUSES: AS AND WHEN REQUIRED FOR FUNERALS, SCHOOLS, RACES, PRIVATE PARTIES, TO ANY POINT WITHIN THE MSUNDUZI TRANSITIONAL COUNCIL BOUNDARIES.</p> <p>SIGHT SEEING BUSES: AS FOLLOWS: TO HENLEY DAM TERMINUS 17,54KM, TO HOWICK FALLS 22,95KM, TO SWEETWATERS, WINTERSKLOOF, ETC, CIRCULAR-DRIVE 28,96KM, CITY HALL TO SCHOOLS, COLLEGES, AS AND WHEN REQUIRED, E.G. HILTON COLLEGE 19.63KM, ST ANNES COLLEGE 13.252KM AND OTHERS, FOR THE CONVEYANCE OF SCHOOL, CITY TO NAGEL DAM 57.92KM, ALBERT FALLS 22.53KM.</p> <p>FUNERAL PARTIES, SPORT TEAMS: AND PICNICS, CHURCH AND PRIVATE PARTIES ON TRIPS WITHIN A RADIUS OF 245 KM FROM MSUNDUZI TRANSITIONAL COUNCIL BOUNDARIES TO PIETERMARITZBURG CITY HALL, RETURN JOURNEY TO COMMENCE WITHIN 24 HOURS AFTER ARRIVAL AT DESTINATION.</p> <p>ADDITIONAL AUTHORITY ON 5 BUSES: (NUMBERS ON RECORD AT BOARD'S OFFICES), PASSENGERS WHO ARE IN POSSESSION OF VALID RAIL OR S.A.R. TRANSPORT SERVICE TICKETS AND PARCELS ON A VEHICLE HIRE BASIS ON BEHALF OF THE S.A.R BY LOCAL ROAD TRANSPORTATION BOARDS WITHIN THE PROVINCE OF NATAL.</p> <p>1. INTERCHANGEABILITY OF BUSES ALL BUSES ARE FULLY INTERCHANGEABLE ON ALL ROUTES TO WHICH THE PUBLIC ROAD CARRIER PERMIT REFERS.</p> <p>2. TIMETABLES AS GRANTED BY THE LOCAL TRANSPORTATION BOARD – (DBN) FROM TIME TO TIME AND ADDITIONAL TRIPS, AS AND WHEN REQUIRED ACCORDING TO PASSENGER DEMAND. THE COMPANY RESERVES THE RIGHT TO REDUCE OR INCREASE JOURNEYS ACCORDING TO PASSENGER DEMAND.</p> <p>3. ROUTES IN MUNICIPAL BOUNDARIES BUS ROUTES IN MUNICIPAL BOUNDARIES ARE ACCORDING TO THE MUNICIPAL BY LAWS SUBJECT TO THE PERIODICAL CHANGES, AS MAY BE PRESCRIBED BY THE MUNICIPALITIES.</p> <p>ROUTE DESCRIPTION: ORGANISED PARTIES THE CONVEYANCE OF PERSONS, WHO HAVE ORGANISED THEMSELVES AS A GROUP, AND THEIR PERSONAL EFFECTS, FROM WITHIN THE MAGISTERIAL DISTRICT OF PIETERMARITZBURG TO POINTS WITHIN THE REPUBLIC OF SOUTH AFRICA.</p> <p>PROVIDED: THE SAME PASSENGERS CONVEYED ON THE FORWARD JOURNEY, BE CONVEYED BACK ON THE RETURN JOURNEY TO THE POINT OF COMMENCEMENT AND PASSENGERS BE PROVIDED THAT NO PASSENGERS BE PICKED UP OR SET DOWN EN ROUTE.</p> <p>SUBJECT TO THE EXPLICIT CONDITION THAT THE CONVEYANCE OF SUCH A GROUP OF PERSONS, MAY ONLY BE UNDERTAKEN, IF THE SAME GROUP OF PERSONS UNDERTAKE THE FORWARD AND RETURN JOURNEY, AS A PARTY, FOR THE EXCLUSIVE MUTUAL PURPOSE TO ATTEND ONE OR MORE OF THE FOLLOWING OCCASIONS: (I) WEDDINGS, (II) FUNERALS, (III) RELIGIOUS GATHERINGS (IV) SPORTS MEETINGS, EITHER AS COMPETITORS OR SPECTATORS (V) PICNIC OR ANY OTHER SIMILAR FORM OF ORGANISED AMUSEMENT OR RECREATION. THE PRINCIPAL ROUTE DESCRIPTIONS ??? SHOWN BELOW.</p> <p>CONTRACT ZNT 1137/98 T – PIETERMARITZBURG ROUTES THE ROUTE NUMBERS FOR THE SERVICES REQUIRED ARE TO BE: ROUTE 1: ESINADENI – PIETERMARITZBURG ROUTE 1A: LOWER NOSHEZI - PIETERMARITZBURG ROUTE 1B: WILLOWFOUNTAIN - PIETERMARITZBURG ROUTE 1C: WILLOWFOUNTAIN - PIETERMARITZBURG VIA WILLOWFOUNTAIN (BULWER) ROUTE 1D: WILLOWFOUNTAIN (BULWER) - PIETERMARITZBURG ROUTE 1E: IMBALI - PIETERMARITZBURG ROUTE 2A: ESINADENI- SHORTTS RETREAT ROUTE 2B: WILLOWFOUNTAIN - SHORTTS RETREAT ROUTE 2C: ESIGODENI - SHORTTS RETREAT ROUTE 3A: ESINADENI - WILLOWTON ROUTE 3B: WILLOWFOUNTAIN - WILLOWTON ROUTE 3C: AZALEA – WILLOWTON ROUTE 3D: EDENDALE - PRILLA MILLS ROUTE 4: DINDI - PIETERMARITZBURG ROUTE 5: QANDA- PIETERMARITZBURG ROUTE 6: INADI - PIETERMARITZBURG VIA UPPER NOSHEZI AND TAFULENI ROUTE 6A: INADI - PIETERMARITZBURG VIA TAFULENI ROUTE 6B: TAFULENI - PIETERMARITZBURG ROUTE 6C: UPPER NOSHEZI- PIETERMARITZBURG ROUTE 6D: INADI - PIETERMARITZBURG ROUTE 6E: INADI - PIETERMARITZBURG VIA UPPER NOSHEZI ROUTE 7: KWA SHANGE – PIETERMARITZBURG ROUTE 9: MASWAZINI - PIETERMARITZBURG ROUTE 9A: MASWAZINI - PIETERMARITZBURG VIA KHULEKONKE ROUTE 9B: ELANDSKOP CLINIC - PIETERMARITZBURG ROUTE 9C: ELANDSKOP TERMINUS - PIETERMARITZBURG ROUTE 9D: MASWAZINI- ROTOFLEX ROUTE 10: ZONDI STORE - PIETERMARITZBURG VIA KHONBONGO ROUTE 10A: ZONDI STORE - PIETERMARITZBURG ROUTE 10B: KHOBONGO - PIETERMARITZBURG</p>



transport

Department:
Transport
Province of KwaZulu-Natal

GAZETTE

LGKZNG11-2019-JUN

REGION: ALL

ROUTE 11: DULELA - PIETERMARITZBURG
 ROUTE 11A: MGWAGWA BUTCHERY - PIETERMARITZBURG
 ROUTE 11B: MASHINGENI - PIETERMARITZBURG
 ROUTE 12: GIBSONS GATE - PIETERMARITZBURG
 ROUTE 12A: KWA NKABINI - PIETERMARITZBURG
 ROUTE 12B: GIBSONS GATE - PIETERMARITZBURG
 ROUTE 12C: MAFUNZE - PIETERMARITZBURG
 ROUTE 12D: NOMO / HOLOZA - PIETERMARITZBURG
 ROUTE 12E: NOMO / HOLOZA - PIETERMARITZBURG VIA GIBSONS GATE
 ROUTE 13: SONGOMIZA - PIETERMARITZBURG
 ROUTE 14: KWA GUBESHE - PIETERMARITZBURG
 ROUTE 14A: KWA GUBESHE - PIETERMARITZBURG VIA NDAWONDES KRAAL
 ROUTE 14B: NDAWONDES KRAAL - PIETERMARITZBURG
 ROUTE 14C: KWA GUBESHE - PIETERMARITZBURG VIA DOLOQINA STORE & DLADLA'S COURT
 ROUTE 14D: KWA GUBESHE - PIETERMARITZBURG VIA DIADLA'S COURT
 ROUTE 15: DLADLA'S COURT - PIETERMARITZBURG
 ROUTE 15A: DOLOQINA STORE - PIETERMARITZBURG VIA MALINGA STOP & DLADLA'S COURT
 ROUTE 15B: DOLOQINA STORE - PIETERMARITZBURG VIA NQABENI DLADLA'S COURT
 ROUTE 15C: MDLULI - PIETERMARITZBURG
 ROUTE 15D: MALINGA STOP - PIETERMARITZBURG DLADLA'S COURT
 ROUTE 15E: BEKEZELE STORE - PIETERMARITZBURG
 ROUTE 15F: NQABENI - PIETERMARITZBURG VIA DLADLA'S COURT
 ROUTE 15G: DOLOQINA STORE - PIETERMARITZBURG VIA DLADLA'S COURT & CALUZA
 ROUTE 16: ZAYAeka EAST - PIETERMARITZBURG
 ROUTE 16A: ZAYAeka WEST - PIETERMARITZBURG
 ROUTE 17: KWA GUBESHE - WILLOWTON INDUSTRIES VIA CALUZA
 ROUTE 17A: KWA GUBESHE - WILLOWTON INDUSTRIES VIA SWEETWATERS
 ROUTE 17B: KWA GUBESHE - ROTOFLEX VIA DULELA, KWA SHANGE, BEKEZELE, ZAYAeka & CALUZA
 ROUTE 18: LADUMA - PIETERMARITZBURG
 ROUTE 1: ESINADENI ?? PIETERMARITZBURG
 FORWARD:
 FROM ESINADENI VIA SINATHING ROAD, R DAMBUZA ROAD, R EDENDALE ROAD, L PINE STREET, R LONGMARKET STREET, L RETIEF STREET TO THE TERMINUS.
 RETURN:
 FROM RETIEF STREET TERMINUS, R RETIEF STREET, R PIETERMARITZ STREET, L WEST STREET, R LOOP STREET, L PINE STREET, R EDENDALE ROAD, THEN BY THE REVERSE OF THE FORWARD ROUTE.
 ROUTE 1A: LOWER NOSHEZI ?? PIETERMARITZBURG
 FORWARD:
 FROM LOWER NOSHEZI, L SINATHING ROAD, R DAMBUZA ROAD, R EDENDALE ROAD, L PINE STREET, R LONGMARKET STREET, L RETIEF STREET TO THE TERMINUS.
 RETURN:
 FROM RETIEF STREET TERMINUS, R RETIEF STREET, R PIETERMARITZ STREET, L WEST STREET, R LOOP STREET, L PINE STREET, R EDENDALE ROAD, THEN BY THE REVERSE OF THE FORWARD ROUTE.
 ROUTE 1B: WILLOWFOUNTAIN ?? PIETERMARITZBURG
 FORWARD:
 FROM WILLOWFOUNTAIN TERMINAL POINT VIA WILLOWFOUNTAIN ROADIMBALI, L SUTHERLAND ROAD, R EDENDALE ROAD, L PINE STREET, R LONGMARKET STREET, L RETIEF STREET TO THE TERMINUS.
 RETURN:
 FROM RETIEF STREET TERMINUS, R RETIEF STREET, R PIETERMARITZ STREET, L WEST STREET, R LOOP STREET, L PINE STREET, R EDENDALE ROAD, THEN BY THE REVERSE OF THE FORWARD ROUTE.
 ROUTE 1C: WILLOWFOUNTAIN ?? PIETERMARITZBURG VIA WILLOWFOUNTAIN (BULWER)
 FORWARD:
 FROM WILLOWFOUNTAIN N TERMINAL POINT VIA WILLOWFOUNTAIN ROAD, VIA THE SECTION KNOWN AS BULWER, TO LMBALI, L SUTHERLAND ROAD, R EDENDALE ROAD, L PINE STREET, R LONGMARKET STREET, L RETIEF STREET TO THE TERMINUS.
 RETURN:
 FROM RETIEF STREET TERMINUS, R RETIEF STREET, R PIETERMARITZ STREET, L WEST STREET, R LOOP STREET, L PINE STREET, R EDENDALE ROAD, THEN BY THE REVERSE OF THE FORWARD ROUTE.
 ROUTE 1D: WILLOWFOUNTAIN (BULWER) TO PIETERMARITZBURG
 FORWARD:
 FROM WILLOWFOUNTAIN (BULWER), TO LMBALI, L SUTHERLAND ROAD, R EDENDALE ROAD, L PINE STREET, R LONGMARKET STREET, L RETIEF STREET TO THE TERMINUS.
 RETURN:
 FROM RETIEF STREET TERMINUS, R RETIEF STREET, R PIETERMARITZ STREET, L WEST STREET, R LOOP STREET, L PINE STREET, R EDENDALE ROAD, THEN BY THE REVERSE OF THE FORWARD ROUTE.
 ROUTE 1E: IMBALI (UNIT 18) ?? PIETERMARITZBURG
 FORWARD:
 FROM LMBALI (UNIT 18), L SUTHERLAND ROAD, R EDENDALE ROAD, L PINE STREET, R LONGMARKET STREET, L RETIEF STREET TO THE TERMINUS.
 RETURN:
 FROM RETIEF STREET TERMINUS, R RETIEF STREET, R PIETERMARITZ STREET, L WEST STREET, R LOOP STREET, L PINE STREET, R EDENDALE ROAD, THEN BY THE REVERSE OF THE FORWARD ROUTE.
 ROUTE 2A: ESINADENI ?? SHORTS RETREAT
 FORWARD:
 FROM ESINADENI VIA SINATHING ROAD, R DAMBUZA ROAD, R EDENDALE ROAD, L PINE STREET, R LONGMARKET STREET, L RETIEF STREET, L CHURCH STREET, L COMMERCIAL ROAD DURBAN ROADN? (NATIONAL ROAD), EXIT ???. DOWNES ROAD, R HALSTEAD ROAD, R SHORTTS RETREAT ROAD TO LESTER BROWN ROAD.
 RETURN:
 RETURN ALONG THE SAME ROUTE IN REVERSE DIRECTION TO THE FORWARD JOURNEY. (LOOP STREET, L RETIEF STREET TERMINUS, R RETIEF STREET, R PIETERMARITZ STREET, L WEST STREET, R LOOP STREET, L PINE STREET, R EDENDALE ROAD, THEN BY THE REVERSE OF THE FORWARD ROUTE.
 ROUTE 2B: WILLOWFOUNTAIN ?? SHORTTS RETREAT
 FORWARD:
 FROM WILLOWFOUNTAIN TERMINAL POINT VIA WILLOWFOUNTAIN ROADLMBALI, L SUTHERLAND ROAD, R EDENDALE ROAD, L PINE STREET, R LONGMARKET STREET, L RETIEF STREET, L CHURCH STREET, L COMMERCIAL ROAD DURBAN ROADN? (NATIONAL ROAD), EXIT ???. DOWNES ROAD, R HALSTEAD ROAD, R SHORTTS RETREAT ROAD TO LESTER BROWN ROAD.
 RETURN:
 RETURN ALONG THE SAME ROUTE IN REVERSE DIRECTION TO THE FORWARD JOURNEY. (LOOP STREET, L RETIEF STREET TERMINUS, R RETIEF STREET, R PIETERMARITZ STREET, L WEST STREET, R LOOP STREET, L PINE STREET, R EDENDALE ROAD, THEN BY THE REVERSE OF THE FORWARD ROUTE.
 ROUTE 2? : ESIGODENI ?? SHORTS RETREAT
 FORWARD:
 FROM ESIGODENI TERMINUS VIA ESIGODENI ROADWATERFALL ROAD, L SCOTL STREET, L EDENDALE ROAD, L PINE STREET, R LONGMARKET STREET, L RETIEF STREET, L CHURCH STREET, L COMMERCIAL ROADDURBAN ROADN? (NATIONAL ROAD), EXIT ???. DOWNES ROAD, R



transport

Department:
Transport
Province of KwaZulu-Natal

GAZETTE

LGKZNG11-2019-JUN

REGION: ALL

HALSTEAD ROAD, R SHORTTS RETREAT ROAD TO LESTER BROWN ROAD.

RETURN:

RETURN ALONG THE SAME ROUTE IN REVERSE DIRECTION TO THE FORWARD JOURNEY. (LOOP STREET, L RETIEF STREET TERMINUS, R RETIEF STREET, R PIETERMARITZ STREET, L WEST STREET, R LOOP STREET, L PINE STREET, R EDENDALE ROAD, THEN BY THE REVERSE OF THE FORWARD ROUTE.

ROUTE 2D: LOWER NOSHEZI ?? SHORTTS RETREAT

FORWARD:

FROM LOWER NOSHEZI, L SINATHING ROAD, R DAMBUZA ROAD, R EDENDALE ROAD, L PINE STREET, R LONGMARKET STREET, L RETIEF STREET, L CHURCH STREET, L COMMERCIAL ROAD.... DURBAN ROAD.... N? (NATIONAL ROAD), EXIT ???.DOWNES ROAD, R HALSTEAD ROAD, R SHORTTS RETREAT ROAD TO LESTER BROWN ROAD.

RETURN:

RETURN ALONG THE SAME ROUTE IN REVERSE DIRECTION TO THE FORWARD JOURNEY (LOOP STREET, L RETIEF STREET TERMINUS, R RETIEF STREET, R PIETERMARITZ STREET, L WEST STREET, R LOOP STREET, L PINE STREET, R EDENDALE ROAD, THEN BY THE REVERSE OF THE FORWARD ROUTE.

ROUTE ?A: ESINADENI ?? WILLOW?ON

FORWARD:

FROM ESINADENI VIA SINATHING ROAD, R DAMBUZA ROAD, R EDENDALE ROAD, L PINE STREET, R LONGMARKET STREET, L ECHO STREET, R CHURCH STREETGREYTOWN ROAD, R WILLOWTON ROAD, L OHRTMANN ROAD:

(1) R MANNING ROAD...BAYNES DRIFT ROAD, L BIRMINGHAM ROAD, R SHEFFIELD ROAD, L COVENTRY PLACE TO TERMINAL POINT.

(2) R ROYSTON ROAD, R PROMED ROAD, GRIX ROAD TO TERMINAL POINT.

RETURN:

RETURN ALONG THE SAME ROUTE IN REVERSE DIRECTION TO THE FORWARD JOURNEY, LOOP STREET L RETIEF STREET TERMINUS, R RETIEF STREET, R PIETERMARITZ STREET, L WEST STREET, R LOOP STREET, L PINE STREET, R EDENDALE ROAD, THEN BY THE REVERSE OF THE FORWARD ROUTE.

ROUTE ??: WILLOWFOUNTAIN ?? WILLOW?ON

FORWARD:

FROM WILLOWFOUNTAIN TERMINAL POINT VIA WILLOWFOUNTAIN ROAD....LMBALI, L SUTHERLAND ROAD, R EDENDALE ROAD, L PINE STREET, R LONGMARKET STREET, L ECHO STREET, R CHURCH STREET.....GREYTOWN ROAD, R WILLOWTON ROAD, L OHRTMANN ROAD:

(1) R MANNING ROAD...BAYNESDRIFT ROAD, L BIRMINGHAM ROAD, R SHEFFIELD ROAD, L COVENTRY PLACE TO TERMINAL POINT.

(2) R ROYSTON ROAD, R PROMED ROAD, GRIX ROAD TO TE?MINAL POINT.

RETURN:

RETURN ALONG THE SAME ROUTE IN REVERSE DIRECTION TO THE FORWARD JOURNEY, LOOP STREET L RETIEF STREET TERMINUS, R RETIEF STREET, R PIETERMARITZ STREET, L WEST STREET, R LOOP STREET, L PINE STREET, R EDENDALE ROAD, THEN BY THE REVERSE OF THE FORWARD ROUTE.

ROUTE ?C: AZALEA ?? WILLOW?ON

FORWARD:

FROM AZALEA TERMINAL POINT VIA AZALEA ROAD, R DAMBUZA ROAD, R EDENDALE ROAD, L PINE STREET, R LONGMARKET STREET, L ECHO STREET, R CHURCH STREET.....GREYTOWN ROAD, R WILLOWTON ROAD, L OHRTMANN ROAD:

(1) R MANNING ROAD...BAYNESDRIFT ROAD, L BIRMINGHAM ROAD, R SHEFFIELD ROAD, L COVENTRY PLACE TO TERMINAL POINT.

(2) R ROYSTON ROAD, R PROMED ROAD, GRIX ROAD TO TERMINAL POINT.

RETURN:

RETURN ALONG THE SAME ROUTE IN REVERSE DIRECTION TO THE FORWARD JOURNEY, LOOP STREET L RETIEF STREET TERMINUS, R RETIEF STREET, R PIETERMARITZ STREET, L WEST STREET, R LOOP STREET, L PINE STREET, R EDENDALE ROAD, THEN BY THE REVERSE OF THE FORWARD ROUTE.

ROUTE 3D EDENDALE - PRILLA MILLS

FORWARD:

FROM EDENDALE TERMINUS VIA EDENDALE ROAD, R LONGMARKET STREET, L ECHO STREET, R CHURCH STREET.....GREYTOWN ROAD, R WILLOWTON ROAD, L OHRTMANN ROAD:

(1) R MANNING ROAD...BAYNESDRIFT ROAD, L BIRMINGHAM ROAD, R SHEFFIELD ROAD, L COVENTRY PLACE TO TERMINAL POINT.

(2) R ROYSTON ROAD, R PROMED ROAD, GRIX ROAD TO TERMINAL POINT.

RETURN:

RETURN ALONG THE SAME ROUTE IN REVERSE DIRECTION TO THE FORWARD JOURNEY. (VIA LOOP STREET, L RETIEF STREET TERMINUS, R RETIEF STREET, R PIETERMARITZ STREET, L WEST STREET, R LOOP STREET, L PINE STREET, R EDENDALE ROAD, THEN BY THE REVERSE OF THE FORWARD ROUTE.

ROUTE 4 DINDI – PIETERMARITZBURG

FORWARD:

FROM DINDI TERMINUS VIA ROAD D 1126 TO TAYLORS HALT, R ROAD R617....EDENDALE ROAD R LONGMARKET STREET, L WEST STREET, R VICTORIA ROAD, R RETIEF STREET, L BOOM STREET R EAST STREET BUS TERMINUS.

RETURN:

FROM EAST STREET BUS TERMINUS, R PIETERMARITZ STREET, L WEST STREET, R LOOP STREET AND CONTINUE BY THE FORWARD JOURNEY IN REVERSE.

ROUTE 5: QANDA - PIETERMARITZBURG

FORWARD:

FROM KWA-QANDA ROCK TERMINUS VIA D 1127, TO ESHOWE, R ROAD R617....EDENDALE ROAD, R LONGMARKET STREET, L WEST STREET, R VICTORIA ROAD, R RETIEF STREET, L BOOM STREET, R EAST STREET BUS TERMINUS.

RETURN:

FROM EAST STREET BUS TERMINUS, R PIETERMARITZ STREET, L WEST STREET, R LOOP STREET AND CONTINUE BY THE FORWARD JOURNEY IN REVERSE.

ROUTE 6: INADI - PIETERMARITZBURG VIA UPPER NOSHEZI ??D TAFULENI

FORWARD:

FROM LNADI TERMINAL POINT VIA ROAD D 1134, L ROAD D 1128, R ROAD D 1125 TO UPPER NOSHEZI TERMINAL POINT, RETURN ROAD D 1125, R ROAD D 1128, TO TAFULENI TERMINUS (MLABA'S STORE) RETURN ROAD D 1128, R ROAD R 617....EDENDALE ROAD, R LONGMARKET STREET, L WEST STREET, R VICTORIA ROAD, R RETIEF STREET, L BOOM STREET R EAST STREET BUS TERMINUS.

RETURN:

FROM EAST STREET BUS TERMINUS, R PIETERMARITZ STREET, L WEST STREET, R LOOP STREET AND CONTINUE BY THE FORWARD JOURNEY IN REVERSE.

ROUTE 6A: INADI - PIETERMARITZBURG VIA TAFULENI

FORWARD:

FROM LNADI TERMINAL POINT VIA ROAD D 1134, L ROAD D1128 TO TAFULENI TERMINUS (MLABA'S STORE) RETURN ROAD D 1128, R ROAD R 617....EDENDALE ROAD, R LONGMARKET STREET, L WEST STREET, R VICTORIA ROAD, R RETIEF STREET, L BOOM STREET R EAST STREET BUS TERMINUS.

RETURN:

FROM EAST STREET BUS TERMINUS, R PIETERMARITZ STREET, L WEST STREET, R LOOP STREET AND CONTINUE BY THE FORWARD JOURNEY IN REVERSE.

ROUTE 6B: TAFULENI – PIETERMARITZBURG

FORWARD:

FROM TAFULENI TERMINUS (MLABA'S STORE) VIA ROAD D 1128, R ROAD R 617....EDENDALE ROAD, R LONGMARKET STREET, L WEST STREET, R VICTORIA ROAD, R RETIEF STREET, L BOOM STREET R EAST STREET BUS TERMINUS.

RETURN:

FROM EAST STREET BUS TERMINUS, R PIETERMARITZ STREET, L WEST STREET, R LOOP STREET AND CONTINUE BY THE FORWARD JOURNEY IN REVERSE.

ROUTE 6?: UPPER NOSHEZI – PIETERMARITZBURG



transport

Department:
Transport
Province of KwaZulu-Natal

GAZETTE

LGKZNG11-2019-JUN

REGION: ALL

FORWARD:
FROM UPPER NOSHEZI TERMINAL POINT VIA ROAD D 1125, L ROAD D 1128, R ROAD R 617...EDENDALE ROAD, R LONGMARKET STREET, L WEST STREET, R VICTORIA ROAD, R RETIEF STREET, L BOOM STREET R EAST STREET BUS TERMINUS.
RETURN:
FROM EAST STREET BUS TERMINUS, R PIETERMARITZ STREET, L WEST STREET, R LOOP STREET AND CONTINUE BY THE FORWARD JOURNEY IN REVERSE.
ROUTE 6D: INADI – PIETERMARITZBURG
FORWARD:
FROM LNADI TERMINAL POINT VIA ROAD D 1134, R ROAD D 1128, R ROAD R 617...EDENDALE ROAD, R LONGMARKET STREET, L WEST STREET, R VICTORIA ROAD, R RETIEF STREET, L BOOM STREET R EAST STREET BUS TERMINUS.
RETURN:
FROM EAST STREET BUS TERMINUS, R PIETERMARITZ STREET, L WEST STREET, R LOOP STREET AND CONTINUE BY THE FORWARD JOURNEY IN REVERSE.
ROUTE 6?: INADI - PIETERMARITZBURG VIA UPPER NOSHEZI
FORWARD:
FROM LNADI TERMINAL POINT VIA ROAD D 1134, L ROAD D 1128, R ROAD D 1125 TO UPPER NOSHEZI TERMINAL POINT, RETURN ROAD D 1125, L ROAD D 1128, R ROAD R617...EDENDALE ROAD, R LONGMARKET STREET, L WEST STREET, R VICTORIA ROAD, R RETIEF STREET, L BOOM STREET R EAST STREET BUS TERMINUS.
RETURN:
FROM EAST STREET BUS TERMINUS, R PIETERMARITZ STREET, L WEST STREET, R LOOP STREET AND CONTINUE BY THE FORWARD JOURNEY IN REVERSE.
ROUTE 7: KWA SHANGE – PIETERMARITZBURG
FORWARD:
FROM KWA-SHANGE BUS TERMINAL POINT VIA ROAD D 412 (SHANGE ROAD) TO GEZUBUSO, L ROAD R617...EDENDALE ROAD, R LONGMARKET STREET, L WEST STREET, R VICTORIA ROAD, R RETIEF STREET, L BOOM STREET R EAST STREET BUS TERMINUS.
RETURN:
FROM EAST STREET BUS TERMINUS, R PIETERMARITZ STREET, L WEST STREET, R LOOP STREET AND CONTINUE BY THE FORWARD JOURNEY IN REVERSE.
ROUTE 9: MASWAZINI – PIETERMARITZBURG
FORWARD:
FROM MASWAZINI BUS TERMINAL POINT VIA ROAD D 1140, L ROAD 402 TO ELANDSKOP CROSS ROADS, L ROAD R617...EDENDALE ROAD, R LONGMARKET STREET, L WEST STREET, R VICTORIA ROAD, R RETIEF STREET, L BOOM STREET R EAST STREET BUS TERMINUS.
RETURN:
FROM EAST STREET BUS TERMINUS, R PIETERMARITZ STREET, L WEST STREET, R LOOP STREET AND CONTINUE BY THE FORWARD JOURNEY IN REVERSE.
ROUTE 9A: MASWAZINI - PIETERMARITZBURG VIA KHULEKONKE
FORWARD:
FROM MASWAZINI BUS TERMINAL POINT VIA ROAD D 1140, R TO KHULEKONKE VILLAGE, RETURN TO ROAD D1140, R ROAD D 1140, L ROAD 402 TO ELANDSKOP CROSS ROADS, L ROAD R617...EDENDALE ROAD, R LONGMARKET STREET, L WEST STREET, R VICTORIA ROAD, R RETIEF STREET, L BOOM STREET R EAST STREET BUS TERMINUS.
RETURN:
FROM EAST STREET BUS TERMINUS, R PIETERMARITZ STREET, L WEST STREET, R LOOP STREET AND CONTINUE BY THE FORWARD JOURNEY IN REVERSE.
ROUTE 9B: ELANDSKOP (CLINIC) – PIETERMARITZBURG
FORWARD:
FROM ELANDSKOP CLINIC TO ELANDSKOP CROSS ROADS, L ROAD R617...EDENDALE ROAD, R LONGMARKET STREET, L WEST STREET, R VICTORIA ROAD, R RETIEF STREET, L BOOM STREET R EAST STREET BUS TERMINUS.
RETURN:
FROM EAST STREET BUS TERMINUS, R PIETERMARITZ STREET, L WEST STREET, R LOOP STREET AND CONTINUE BY THE FORWARD JOURNEY IN REVERSE.
ROUTE 9?: ELANDSKOP TERMINUS – PIETERMARITZBURG
FORWARD:
FROM ELANDSKOPTERMINUS VIA ROAD R 617...EDENDALE ROAD, R LONGMARKET STREET, L WEST STREET, R VICTORIA ROAD, R RETIEF STREET, L BOOM STREET R EAST STREET BUS TERMINUS.
RETURN:
FROM EAST STREET BUS TERMINUS, R PIETERMARITZ STREET, L WEST STREET, R LOOP STREET AND CONTINUE BY THE FORWARD JOURNEY IN REVERSE.
ROUTE 9D: MASWAZINI - ROTOFLEX VIA ZONDI STORE
FORWARD:
MASWAZINI VIA ROAD D 402...ZONDI STORE BUS TERMINAL POINT AT THE JUNCTION OF ROADS 402 AND D 11?? VIA ROAD 402, L ROAD D 1122, ENTER KHOBONGO VILLAGE, RETURN TO ROAD D 1122, L ROAD D 1122L ROAD R617...EDENDALE ROAD, R LONGMARKET STREET, L WEST STREET, R VICTORIA ROAD, R RETIEF STREET, L BOOM STREET R EAST STREET BUS TERMINUS, TO THE INDUSTRIAL SITES.
RETURN:
?? THE FORWARD ROUTE IN REVERSE...LOOP STREET, TO EAST STREET BUS TERMINUS, R PIETERMARITZ STREET, L WEST STREET, R LOOP STREET AND CONTINUE BY THE FORWARD JOURNEY IN REVERSE.
ROUTE 10: ZONDI STORE - PIETERMARITZBURG VIA KHOBONGO
FORWARD:
FROM ZONDI STORE BUS TERMINAL POINT AT THE JUNCTION OF ROADS 402 ??D D 1133 VIA ROAD 402, L ROAD D 1122, ENTER KHOBONGO VILLAGE, RETURN TO ROAD D 1122, L ROAD D 1122L ROAD R617...EDENDALE ROAD, R LONGMARKET STREET, L WEST STREET, R VICTORIA ROAD, R RETIEF STREET, L BOOM STREET R EAST STREET BUS TERMINUS.
RETURN:
FROM EAST STREET BUS TERMINUS, R PIETERMARITZ STREET, L WEST STREET, R LOOP STREET AND CONTINUE BY THE FORWARD JOURNEY IN REVERSE.
ROUTE 1?: ZONDI STORE – PIETERMARITZBURG
FORWARD:
FROM ZONDI STORE BUS TERMINAL POINT AT THE JUNCTION OF ROADS 402 ??D D 1133 VIA ROAD 402, L ROAD D 1122, L ROAD R 617...EDENDALE ROAD, R LONGMARKET STREET, L WEST STREET, R VICTORIA ROAD, R RETIEF STREET, L BOOM STREET R EAST STREET BUS TERMINUS.
RETURN:
FROM EAST STREET BUS TERMINUS, R PIETERMARITZ STREET, L WEST STREET, R LOOP STREET AND CONTINUE BY THE FORWARD JOURNEY IN REVERSE.
ROUTE 10?: KHOBONGO – PIETERMARITZBURG
FORWARD:
FROM KHOBONGO VILLAGE TO ROAD D 1122, L ROAD D 1122L ROAD R 617...EDENDALE ROAD, R LONGMARKET STREET, L WEST STREET, R VICTORIA ROAD, R RETIEF STREET, L BOOM STREET R EAST STREET BUS TERMINUS.
RETURN:
FROM EAST STREET BUS TERMINUS, R PIETERMARITZ STREET, L WEST STREET, R LOOP STREET AND CONTINUE BY THE FORWARD JOURNEY IN REVERSE.
ROUTE 11: DULELA – PIETERMARITZBURG
FORWARD:
FROM DULELA VIA ROAD D390...MGWAGWA SCHOOL... KWA-GUBESHE ... TAYLORS HALT, R ROAD D399, L ROAD R617...EDENDALE ROAD, R LONGMARKET STREET, L WEST STREET, R VICTORIA ROAD, R RETIEF STREET, L BOOM STREET R EAST STREET BUS TERMINUS.
RETURN:



transport

Department:
Transport
Province of KwaZulu-Natal

GAZETTE

LGKZNG11-2019-JUN

REGION: ALL

FROM EAST STREET BUS TERMINUS, R PIETERMARITZ STREET, L WEST STREET, R LOOP STREET AND CONTINUE BY THE FORWARD JOURNEY IN REVERSE.
ROUTE 11?: MGWAGWA - PIETERMARITZBURG
FORWARD:
FROM MGWAGWA BUTCHERY VIA ROAD D390....MGWAGWA SCHOOL.... KWA-GUBESHETAYLORS HALT, R ROAD D399, L ROAD R617....EDENDALE ROAD, R LONGMARKET STREET, L WEST STREET, R VICTORIA ROAD, R RETIEF STREET, L BOOM STREET R EAST STREET BUS TERMINUS.
RETURN:
FROM EAST STREET BUS TERMINUS, R PIETERMARITZ STREET, L WEST STREET, R LOOP STREET AND CONTINUE BY THE FORWARD JOURNEY IN REVERSE.
ROUTE 11?: MASHINGENI – PIETERMARITZBURG
FORWARD:
FROM MASHINGENI BUS TERMINAL POINT VIA ROAD D390...DULELA... MGWAGWA SCHOOL... KWA-GUBESHETAYLORS HALT, R ROAD D399, L ROAD R617....EDENDALE ROAD, R LONGMARKET STREET, L WEST STREET, R VICTORIA ROAD, R RETIEF STREET, L BOOM STREET R EAST STREET BUS TERMINUS.
RETURN:
FROM EAST STREET BUS TERMINUS, R PIETERMARITZ STREET, L WEST STREET, R LOOP STREET AND CONTINUE BY THE FORWARD JOURNEY IN REVERSE.
ROUTE 12: GIBSONS GATE - PIETERMARITZBURG VIA MAFUNZE
FORWARD:
FROM GIBSONS GATE BUS TERMINAL POINT VIA ROAD D 1124, L ROAD D 1123 TO MAFUNZE TERMINAL POINT (HEMU-HEMU), RETURN VIA ROAD D 1123, L ROAD D 1124 TO MACLEANS, R. ROAD R617....EDENDALE ROAD R LONGMARKET STREET, L WEST STREET, R VICTORIA ROAD, R RETIEF STREET, L BOOM STREET R EAST STREET BUS TERMINUS.
RETURN:
FROM EAST STREET BUS TERMINUS, R PIETERMARITZ STREET, L WEST STREET, R LOOP STREET AND CONTINUE BY THE FORWARD JOURNEY IN REVERSE.
ROUTE 12?: KWA N?ABINI – PIETERMARITZBURG
FORWARD:
FROM KWA NKABINI TO ROAD D 1123, L ROAD D 1124 TO MACLEANS, R ROAD R617....EDENDALE ROAD R LONGMARKET STREET, L WEST STREET, R VICTORIA ROAD, R RETIEF STREET, L ???M STREET R EAST STREET BUS TERMINUS.
RETURN:
FROM EAST STREET BUS TERMINUS, R PIETERMARITZ STREET, L WEST STREET, R LOOP STREET AND CONTINUE BY THE FORWARD JOURNEY IN REVERSE.
ROUTE 12B: GIBSONS GATE – PIETERMARITZBURG
FORWARD:
FROM GIBSONS GATE BUS TERMINAL POINT VIA ROAD D 1124 TO MACLEANS, R ROAD R617....EDENDALE ROAD R LONGMARKET STREET, L WEST STREET, R VICTORIA ROAD, R RETIEF STREET, L BOOM STREET R EAST STREET BUS TERMINUS.
RETURN:
FROM EAST STREET BUS TERMINUS, R PIETERMARITZ STREET, L WEST STREET, R LOOP STREET AND CONTINUE BY THE FORWARD JOURNEY IN REVERSE.
ROUTE 12?: MAFUNZE – PIETERMARITZBURG
FORWARD:
FROM MAFUNZE TERMINAL POINT (HEMU-HEMU) VIA ROAD D 1123, L ROAD D 1124 TO MACLEANS, R. ROAD R617....EDENDALE ROAD R LONGMARKET STREET, L WEST STREET, R VICTORIA ROAD, R RETIEF STREET, L BOOM STREET R EAST STREET BUS TERMINUS.
RETURN:
FROM EAST STREET BUS TERMINUS, R PIETERMARITZ STREET, L WEST STREET, R LOOP STREET AND CO?TINUE BY THE FORWARD JOURNEY IN REVERSE.
ROUTE 12D: NOMO / HOLOZA - PIETERMARITZBURG VIA GIBSONS GATE
FORWARD:
FROM NOMO/HOLOZA VIA UNNUMBERED ROADS TO GIBSONS GATE BUS TERMINAL POINT, THEN VIA ROAD D 1124 TO MACLEANS, R ROAD R 617....EDENDALE ROAD R LONGMARKET STREET, L WEST STREET, R VICTORIA ROAD, R RETIEF STREET, L BOOM STREET R EAST STREET BUS TERMINUS.
RETURN:
FROM EAST STREET BUS TERMINUS, R PIETERMARITZ STREET, L WEST STREET, R LOOP STREET AND CONTINUE BY THE FORWARD JOURNEY IN REVERSE.
ROUTE 12?: NOMO / HOLOZA - PIETERMARITZBURG VIA GI?SONS GATE AND MAFUNZE
FORWARD:
FROM NOMO/HOLOZA VIA UNNUMBERED ROADS TO GIBSONS GATE BUS TERMINAL POINT, THEN VIA ROAD D 1124, L ROAD D 1123 TO MAFUNZE TERMINAL POINT (HEMU-HEMU), RETURN VIA ROAD D 1123, L ROAD D 1124 TO MACLEANS, R. ROAD R617....EDENDALE ROAD R LONGMARKET STREET, L WEST STREET, R VICTORIA ROAD, R RETIEF STREET, L BOOM STREET R EAST STREET BUS TERMINUS.
RETURN:
FROM EAST STREET BUS TERMINUS, R PIETERMARITZ STREET, L WEST STREET, R LOOP STREET AND CONTINUE BY THE FORWARD JOURNEY IN REVERSE.
ROUTE 17: SONGOMIZA – PIETERMARITZBURG
FORWARD:
FROM SONGONZIMA BUS TERMINAL POINT VIA ROAD D 1141, L ROAD D 1124 TO MACLEANS, L ROAD R617....EDENDALE ROAD, R LONGMARKET STREET, L WEST STREET, R VICTORIA ROAD, R RETIEF STREET, L BOOM STREET R EAST STREET BUS TERMINUS.
RETURN:
FROM EAST STREET BUS TERMINUS, R PIETERMARITZ STREET, L WEST STREET, R LOOP STREET AND CONTINUE BY THE FORWARD JOURNEY IN REVERSE.
ROUTE 14: KWA GUBESHE - PIETERMARITZBURG
FORWARD:
FROM KWA-GUBESHE BUS TERMINAL POINT VIA ROAD D399GANESOKENEMPANDE SCHOOL, R ROAD D 412, R ROAD D399....NXAMALALA CROSS ROADS...NENE BUTCHERY ... DRAAIHOEK....MABANA.... SWEETWATERS....MPUMUZA ROAD, R SWEETWATERS ROAD....SWARTKOP ROADMAYORS WALK....BERG STREET, R EAST STREET TO BUS TERMINUS.
RETURN:
FROM EAST STREET TERMINUS VIA BOOM STREET, R RETIEF STREET AND ON THE SAME ROUTE IN REVERSE AS THE FORWARD JOURNEY.
ROUTE 14?: KWA GUBESHE - PIETERMARITZBURG VIA NDAWONDES KRAAL
FORWARD:
FROM KWA-GUBESHE BUS TERMINAL POINT VIA ROAD D 399....GANESOKENEMPANDE SCHOOL, R ROAD D 412, L ROAD D 1138....NDAWONDE'S KRAAL BUS TERMINAL POINT, RETURN ROAD D 1138, R ROAD D412, R ROAD D399....NXAMALALA CROSS ROADS...NENE BUTCHERY....DRAAIHOEKMABANA.... SWEETWATERS....MPUMUZA ROAD, R SWEETWATERS ROAD....SWARTKOP ROAD....MAYORS WALK??RG STREET, R EAST STREET TO THE EAST STREET BUS TERMINUS.
RETURN:
FROM EAST STREET TERMINUS VIA BOOM STREET, R RETIEF STREET AND ON THE SAME ROUTE IN REVERSE AS THE FORWARD JOURNEY.
ROUTE 14B: NDAWONDES KRAAL – PIETERMARITZBURG
FORWARD:
FROM NDAWONDE'S ?R??L BUS TERMINAL POINT VIA ROAD D 1138, R ROAD D412, R ROAD D399....NXAMALALA CROSS ROADS...NENE BUTCHERY....DRAAIHOEKMABANA.... SWEETWATERS....MPUMUZA ROAD, R SWEETWATERS ROAD....SWARTKOP ROAD....MAYORS WALK??RG STREET, R EAST STREET TO THE EAST STREET BUS TERMINUS.
RETURN:
FROM EAST STREET TERMINUS VIA ?OOM STREET, R RETIEF STREET AND ON THE SAME ROUTE IN REVERSE AS THE FORWARD JOURNEY.



transport

Department:
Transport
Province of KwaZulu-Natal

GAZETTE

LGKZNG11-2019-JUN

REGION: ALL

ROUTE 14?: KWA GUBESHE - PIETERMARITZBURG VIA DOLOQINA STORE

FORWARD:

FROM KWA-GUBESHE BUS TERMINAL POINT VIA ROAD D 399...GANESOKENE...MPANDE SCHOOL, R ROAD D 412, L ROAD D1130 TO DOLOQINA STORE, RETURN VIA ROAD D 1130...DLADLA'S COURT...MDLULI, L ROAD D399...NXAMALALA CROSS ROADS...NENE BUTCHERY...DRAAIHOEK...MABANA...SWEETWATERS...MPUMUZA ROAD, R SWEETWATERS ROAD...SWARTKOP ROAD...MAYORS WALK...BERG STREET, R EAST STREET TO THE EAST STREET BUS TERMINUS.

RETURN:

FROM EAST STREET TERMINUS VIA BOOM STREET, R RETIEF STREET AND ON THE SAME ROUTE IN REVERSE AS THE FORWARD JOURNEY.

ROUTE 14D: KWA GUBESHE - PIETERMARITZBURG VIA DLADLA'S COURT

FORWARD:

FROM KWA-GUBESHE BUS TERMINAL POINT VIA ROAD D 399...GA?ESOKENE...MPANDE SCHOOL, R ROAD D 412, L ROAD D1130 TO DLADLA'S COURT, RETURN VIA ROAD D 1130...MDLULI, L ROAD D399...NXAMALALA CROSS ROADS...NENE BUTCHERY...DRAAIHOEK...??

B???...SWEETWATERS...MPUMUZA ROAD, R SWEETWATERS ROAD...SWARTKOP ROAD...MAYORS WALK...BERG STREET, R EAST STREET TO THE EAST STREET BUS TERMINUS.

RETURN:

FROM EAST STREET TERMINUS VIA BOOM STREET, R RETIEF STREET AND ON THE SAME ROUTE IN REVERSE AS THE FORWARD JOURNEY.

ROUTE 15: DLADLA'S COURT - PIETERMARITZBURG

FORWARD:

FROM DLADLA'S COURT VIA ROAD D 1130...MDLULI, L ROAD 399...NXAMALALA CROSS ROADS...NENE

BUTCHERY...DRAAIHOEK...MABANA...SWEETWATERS...MPUMUZA ROAD, R SWEETWATERS ROAD...SWARTKOP ROAD...MAYORS WALK...BERG STREET, R EAST STREET TO THE EAST STREET BUS TERMINUS.

RETURN:

FROM EAST STREET TERMINUS VIA BOOM STREET, R RETIEF STREET AND ON THE SAME ROUTE IN REVERSE AS THE FORWARD JOURNEY.

ROUTE 15?: DOLOQINA STORE - PIETERMARITZBURG VIA MALINGA STOP

FORWARD:

FROM DOLOQINA BUS TERMINAL POINT VIA ROAD D 1130...DLADLA'S COURT...MDLULI, L ROAD D399...NXAMALALA CROSS ROADS...NENE

BUTCHERY...DRAAIHOEK...MABANA...SWEETWATERS...MPUMUZA ROAD, R SWEETWATERS ROAD...SWARTKOP ROAD...MAYORS WALK...BERG STREET, R EAST STREET TO THE EAST STREET BUS TERMINUS.

RETURN:

FROM EAST STREET TERMINUS VIA BOOM STREET, R RETIEF STREET AND ON THE SAME ROUTE IN REVERSE AS THE FORWARD JOURNEY.

ROUTE 15B: DOLOQINA STORE - PIETERMARITZBURG VIA NQABENI

FORWARD:

FROM DOLOQINA BUS TERMINAL POINT VIA UNNAMED ROAD TO NQABENI, THEN TO DLADLA'S COURT...MDLULI, L ROAD D399...NXAMALALA CROSS ROADS...NENE BUTCHERY...DRAAIHOEK...MABANA...SWEETWATERS...MPUMUZA ROAD, R SWEETWATERS ROAD...SWARTKOP ROAD...MAYORS WALK...BERG STREET, R EAST STREET TO THE EAST STREET BUS TERMINUS.

RETURN:

FROM EAST STREET TERMINUS VIA BOOM STREET, R RETIEF STREET AND ?N THE SAME ROUTE IN REVERSE AS THE FORWARD JOURNEY.

ROUTE 15C: MDLULI - PIETERMARITZBURG

FORWARD:

FROM MDLULI VIA ROAD D 1130, L ROAD D399...NXAMALALA CROSS ROADS...NENE BUTCHERY...DRAAIHOEK...MABANA...

SWEETWATERS...MPUMUZA ROAD, R SWEETWATERS ROAD...SWARTKOP ROAD...MAYORS WALK...BERG STREET, R EAST STREET TO THE EAST STREET BUS TERMINUS.

RETURN:

FROM EAST STREET TERMINUS VIA BOOM STREET, R RETIEF STREET AND ?N THE SAME ROUTE IN REVERSE AS THE FORWARD JOURNEY.

ROUTE 15D: MALINGA STOP - PIETERMARITZBURG VIA DLADLA'S COURT

FORWARD:

FROM MALINGA STOP VIA ROAD D 1130...DLADLA'S COURT...MDLULI, L ROAD D399...NXAMALALA CROSS ROADS...NENE BUTCHERY...DRAAIHOEK

...MABANA...SWEETWATERS...MPUMUZA ROAD, R SWEETWATERS ROAD...SWARTKOP ROAD...MAYORS WALK...BERG STREET, R EAST STREET TO THE EAST STREET BUS TERMINUS.

RETURN:

FROM EAST STREET TERMINUS VIA BOOM STREET, R RETIEF STREET AND ?N THE SAME ROUTE IN REVERSE AS THE FORWARD JOURNEY.

ROUTE 15?: BEKEZELE STORE - PIETERMARITZBURG

FORWARD:

FROM BEKEZELE STORE VIA ROAD D...MDLULI, L ROAD D399...NXAMALALA CROSS ROADS...NENE BUTCHERY...DRAAIHOEK...MABANA...

SWEETWATERS...MPUMUZA ROAD, R SWEETWATERS ROAD...SWARTKOP ROAD...MAYORS WALK...BERG STREET, R EAST STREET TO THE EAST STREET BUS TERMINUS.

RETURN:

FROM EAST STREET TERMINUS VIA BOOM STREET, R RETIEF STREET AND ?N THE SAME ROUTE IN REVERSE AS THE FORWARD JOURNEY.

ROUTE 15F: NQABENI - PIETERMARITZBURG VIA DLADLA'S COURT

FORWARD:

FROM NQABENI, THEN TO DLADLA'S COURT...MDLULI, L ROAD D399...NXAMALALA CROSS ROADS...NENE BUTCHERY...DRAAIHOEK

...MABANA...SWEETWATERS...MPUMUZA ROAD, R SWEETWATERS ROAD...SWARTKOP ROAD...MAYORS WALK...BERG STREET, R EAST STREET TO THE EAST STREET BUS TERMINUS.

RETURN:

FROM EAST STREET TERMINUS VIA BOOM STREET, R RETIEF STREET AND ON THE SAME ROUTE IN REVERSE AS THE FORWARD JOURNEY.

ROUTE 15G: DOLOQINA STORE PIETERMARITZBURG VIA MALINGA STOP AND CALUZA

FORWARD:

FROM DOLOQINA BUS TERMINAL POINT VIA ROAD D 1130...DLADLA'S COURT...MDLULI, L ROAD D399...NXAMALALA CROSS ROADS...NENE

BUTCHERY...DRAAIHOEK...??B???...SWEETWATERS...MPUMUZA ROAD, R CALUZA ROAD, L EDENDALE ROAD, L PINE STREET, L WEST STREET, R VICTORIA STREET, R RETIEF STREET, L BOOM STREET, R EAST STREET TO EAST STREET TERMINUS.

RETURN:

FROM EAST STREET BUS TERMINUS VIA PIETERMARITZ STREET, L WEST STREET, R LOOP STREET AND CONTINUE IN REVERSE OF THE FORWARD JOURNEY.

ROUTE 16: Z?YAEKA EAST - PIETERMARITZBURG

FORWARD:

FROM ZAYEKA EAST BUS TERMINAL POINT VIA ROAD D 1132, L ROAD D 1137 TO SIYANDA TERMINAL POINT, RETURN ROAD D 1137, L D 1132, R ROAD D 399 PAST MABANA AND SWEETWATERS...MPUMUZA ROAD, R SWEETWATERS ROAD...SWARTKOP ROAD...MAYORS WALK...BERG STREET, R EAST STREET TO EAST STREET BUS TERMINUS.

RETURN:

FROM EAST STREET TERMINUS VIA BOOM STREET, R RETIEF STREET AND ON THE SAME ROUTE IN REVERSE AS THE FORWARD JOURNEY.

ROUTE 16?: Z????? WEST - PIETERMARITZBURG

FORWARD:

FROM ZAYEKA WEST BUSTERMINAL POINT VIA ROAD D 399...MABANA...SWEETWATERS...MPUMUZA ROAD, R SWEETWATERS ROAD...SWARTKOP ROAD...MAYORS WALK...BERG STREET, R EAST STREET TO EAST STREET BUS TERMINUS.

RETURN:

FROM EAST STREET TERMINUS VIA BOOM STREET, R RETIEF STREET AND ON THE SAME ROUTE IN REVERSE AS THE FORWARD JOURNEY.

ROUTE 17: KWA GUBESHE - WILLOWTON INDUSTRY

FORWARD:

FROM KWA-GUBESHE BUS TERMINAL VIA ROAD D 399...GANESOKENE...MPANDE SCHOOL...NXAMALALA CROSS ROADS...MPUNZA ROAD...GANO

- GA DA, R CALUZA ROAD, L EDENDALE ROAD, R LONGMARKET STREET, L ECHO ROAD, R CHURCH STREET...GREYTOWN ROAD, R WILLOWTON ROAD, L OHRTMANN ROAD TO:



transport

Department:
Transport
Province of KwaZulu-Natal

GAZETTE

LGKZNG11-2019-JUN

REGION: ALL

(1) R. MANNING ROAD.... BAYNESDRIFT ROAD, L BIRMINGHAM ROAD. TURN LEFT INTO BIRMINGHAM ROAD, R SHEFFIELD ROAD, L COVENTRY ?LACE TO TERMINAL POINT.
(2) R ROYSTON ROAD, L PROMED ROAD, L GRIX ROAD TO TERMINAL POINT.
ROUTE 17?: WILLOW?ON INDUSTRY- KWA GUBESHE
FORWARD:
RETURN AS ROUTE 17 IN REVERSE TO L OHRTMANN ROAD, R ECHO ROAD, L PRINCE ALFRED STREET, R RETIEF STREET, R BERG STREET, L EAST STREET TO TERMINUS, BOOM STREET, R RETIEF STREET, L BERG STREET...MAYORS WALK...SWARTKOP ROAD...SWEETWATERS ROAD...MABANA...DRAAIHOEK...NENE BUTCHERY...NXAMALALA CROSS ROADS, R ROAD D 1130 TO BEKEZELE, RETURN ROAD D 1130, R ROAD D 412, L ROAD D 1138...NDAWONDE'S KR??L BUS TERMINAL POINT, RETURN ROAD D 1138, L ROAD D 412, L MPANDE SCHOOL...GANESOKENE, R TO DULELA, RETURN TO GANESOKANE, R ROAD D 412 TO KWA GUBESHE.
ROUTE 18: LADUMA – PIETERMARI?ZBURG
FORWARD:
LADUMA BUS TERMINAL VIA LADUMA ROAD, L CALUZA ROAD, R MORCOM ROAD R MAYORS WALK, L WINSTON ROAD...VICTORIA ROAD, L RETIEF STREET, L EAST STREET TO EAST STREET BUS TERMINUS.
RETURN:
FROM EAST STREET BUS TERMINUS, R PIETERMARI?ZBURG, L WEST STREET, R LOOP STREET AND CONTINUE IN REVERSE OF THE FORWARD JOURNEY.
ROUTE 8:
THE CONVEYANCE OF PASSENGERS WITH THEIR PERSONAL EFFECTS, FROM INCWADI BUS TERMINUS TO EAST STREET TERMINUS, PIETERMARI?ZBURG.
FORWARD JOURNEY:
FROM INCWADI BUS TERMINAL POINT, SITUATED ON DISTRICT ROAD D 58, MAGISTERIAL DISTRICT OF PIETERMARI?ZBURG, PROCEED ALONG ROAD D 58 TO THE JUNCTION WITH ROAD D 63. TURN RIGHT INTO ROAD D 63 WHICH BECOMES ROAD D 140. PROCEED ALONG ROAD D 140 WHICH BECOMES ROAD D 137 AT ELANDSKOP RAILWAY STATION. PROCEED ALONG ROAD D 137 TO THE JUNCTION WITH ROAD R617 AT ELANDSKOP CROSS ROADS WITH THE MAIN ROAD BETWEEN BULWER AND PIETERMARI?ZBURG. TURN RIGHT INTO ROAD R617, AND PROCEED ALONG ROAD R617 WHICH BECOMES EDENDALE ROAD. PROCEED ALONG EDENDALE ROAD TO JUNCTION WITH LONGMARKET STREET. TURN RIGHT INTO LONGMARKET STREET AND PROCEED ALONG LONGMARKET STREET TO THE JUNCTION WITH WEST STREET. TURN LEFT INTO WEST STREET AND PROCEED ALONG WEST STREET TO THE JUNCTION WITH VICTORIA STREET. ?URN RIGHT INTO VICTORIA ROAD AND PROCEED ALONG VICTORIA ROAD TO THE JUNCTION WITH RETIEF STREET. TURN RIGHT INTO RETIEF STREET AND PROCEED ALONG RETIEF STREET TO THE JUNCTION WITH BOOM STREET. TURN LEFT INTO BOOM STREET AND PROCEED ALONG BOOM STREET TO THE JUNCTION WITH EAST STREET. TURN RIGHT INTO EAST STREET BUS TERMINUS, PIETERMARI?ZBURG.
RETURN JOURNEY:
RETURN FROM EAST STREET BUS TERMINUS, TURN RIGHT INTO PIETERMARI?ZBURG, LEFT INTO WEST STREET, RIGHT INTO LOOP STREET AND CONTINUE IN REVERSE OF THE FORWARD JOURNEY.



transport

Department:
Transport
Province of KwaZulu-Natal

GAZETTE

LGKZNG11-2019-JUN

REGION: ALL

1)	Application Number: APP0108898	2)	Gazette Number: LGKZNG11-2019-JUN
3)	Applicant: SIZANANI MAZULU TRANSPORT (PTY) LTD ID NO. 2001/023446/07 Association: NOT AVAILABLE	4)	Applicant Address: PO BOX 4183 WILLOWTON HUB PIETERMARITZBURG 3200
5)	Existing Licence Holder: NOT APPLICABLE ID NO. NOT APPLICABLE	6)	Existing Licence Holder Address: NOT APPLICABLE
7)	Type of application: NEW OPERATING LICENCE	8)	Operating Licence Number: NOTAVAILABLE
9)	Vehicle Type: BUS	10)	1 X 66 (SEATED) + 15 (STANDING)
11)	Region: UMGUNGUNDLOVU		
12.1	<p>KZPRERC2773020 - PASSENGERS AND THEIR PERSONAL EFFECTS OVER ROUTES AS SPECIFIED IN THIS ANNEXURE, WITH THE AUTHORITY TO OPERATE ALTERNATIVE ROUTES WITHIN THE BOROUGH OF PIETERMARITZBURG, PROVIDED THAT THE FIXED INNER AND OUTER TERMINI OF EACH ROUTE REMAIN UNCHANGED AND THAT BUS ROUTES ARE LET DOWN BY RESOLUTION OF THE MSUNDUZI TRANSITIONAL COUNCIL.</p> <p>ALL ROUTES: THE RIGHT TO INCREASE OR DECREASE SERVICES AS AND WHEN REQUIRED.</p> <p>FARES: THE RIGHT TO REDUCE THE FARE PAYABLE BY CASH PAYING PASSENGERS DURING OFF PEAK PERIODS (BETWEEN 08H30 - 16H00).</p> <p>SPECIAL BUSES: AS AND WHEN REQUIRED FOR FUNERALS, SCHOOLS, RACES, PRIVATE PARTIES, TO ANY POINT WITHIN THE MSUNDUZI TRANSITIONAL COUNCIL BOUNDARIES.</p> <p>SIGHT SEEING BUSES: AS FOLLOWS: TO HENLEY DAM TERMINUS 17,54KM, TO HOWICK FALLS 22,95KM, TO SWEETWATERS, WINTERSKLOOF, ETC, CIRCULAR-DRIVE 28,96KM, CITY HALL TO SCHOOLS, COLLEGES, AS AND WHEN REQUIRED, E.G. HILTON COLLEGE 19.63KM, ST ANNES COLLEGE 13.252KM AND OTHERS, FOR THE CONVEYANCE OF SCHOOL, CITY TO NAGEL DAM 57.92KM, ALBERT FALLS 22.53KM.</p> <p>FUNERAL PARTIES, SPORT TEAMS: AND PICNICS, CHURCH AND PRIVATE PARTIES ON TRIPS WITHIN A RADIUS OF 245 KM FROM MSUNDUZI TRANSITIONAL COUNCIL BOUNDARIES TO PIETERMARITZBURG CITY HALL, RETURN JOURNEY TO COMMENCE WITHIN 24 HOURS AFTER ARRIVAL AT DESTINATION.</p> <p>ADDITIONAL AUTHORITY ON 5 BUSES: (NUMBERS ON RECORD AT BOARD'S OFFICES), PASSENGERS WHO ARE IN POSSESSION OF VALID RAIL OR S.A.R. TRANSPORT SERVICE TICKETS AND PARCELS ON A VEHICLE HIRE BASIS ON BEHALF OF THE S.A.R BY LOCAL ROAD TRANSPORTATION BOARDS WITHIN THE PROVINCE OF NATAL.</p> <p>1. INTERCHANGEABILITY OF BUSES ALL BUSES ARE FULLY INTERCHANGEABLE ON ALL ROUTES TO WHICH THE PUBLIC ROAD CARRIER PERMIT REFERS.</p> <p>2. TIMETABLES AS GRANTED BY THE LOCAL TRANSPORTATION BOARD – (DBN) FROM TIME TO TIME AND ADDITIONAL TRIPS, AS AND WHEN REQUIRED ACCORDING TO PASSENGER DEMAND. THE COMPANY RESERVES THE RIGHT TO REDUCE OR INCREASE JOURNEYS ACCORDING TO PASSENGER DEMAND.</p> <p>3. ROUTES IN MUNICIPAL BOUNDARIES BUS ROUTES IN MUNICIPAL BOUNDARIES ARE ACCORDING TO THE MUNICIPAL BY LAWS SUBJECT TO THE PERIODICAL CHANGES, AS MAY BE PRESCRIBED BY THE MUNICIPALITIES.</p> <p>ROUTE DESCRIPTION: ORGANISED PARTIES THE CONVEYANCE OF PERSONS, WHO HAVE ORGANISED THEMSELVES AS A GROUP, AND THEIR PERSONAL EFFECTS, FROM WITHIN THE MAGISTERIAL DISTRICT OF PIETERMARITZBURG TO POINTS WITHIN THE REPUBLIC OF SOUTH AFRICA.</p> <p>PROVIDED: THE SAME PASSENGERS CONVEYED ON THE FORWARD JOURNEY, BE CONVEYED BACK ON THE RETURN JOURNEY TO THE POINT OF COMMENCEMENT AND PASSENGERS BE PROVIDED THAT NO PASSENGERS BE PICKED UP OR SET DOWN EN ROUTE.</p> <p>SUBJECT TO THE EXPLICIT CONDITION THAT THE CONVEYANCE OF SUCH A GROUP OF PERSONS, MAY ONLY BE UNDERTAKEN, IF THE SAME GROUP OF PERSONS UNDERTAKE THE FORWARD AND RETURN JOURNEY, AS A PARTY, FOR THE EXCLUSIVE MUTUAL PURPOSE TO ATTEND ONE OR MORE OF THE FOLLOWING OCCASIONS:</p> <p>(I) WEDDINGS, (II) FUNERALS, (III) RELIGIOUS GATHERINGS (IV) SPORTS MEETINGS, EITHER AS COMPETITORS OR SPECTATORS (V) PICNIC OR ANY OTHER SIMILAR FORM OF ORGANISED AMUSEMENT OR RECREATION.</p> <p>THE PRINCIPAL ROUTE DESCRIPTIONS ??? SHOWN BELOW.</p> <p>CONTRACT ZNT 1137/98 T – PIETERMARITZBURG ROUTES</p> <p>THE ROUTE NUMBERS FOR THE SERVICES REQUIRED ARE TO BE:</p> <p>ROUTE 1: ESINADENI – PIETERMARITZBURG ROUTE 1A: LOWER NOSHEZI - PIETERMARITZBURG ROUTE 1B: WILLOWFOUNTAIN - PIETERMARITZBURG ROUTE 1C: WILLOWFOUNTAIN - PIETERMARITZBURG VIA WILLOWFOUNTAIN (BULWER) ROUTE 1D: WILLOWFOUNTAIN (BULWER) - PIETERMARITZBURG ROUTE 1E: IMBALI - PIETERMARITZBURG ROUTE 2A: ESINADENI- SHORTTS RETREAT ROUTE 2B: WILLOWFOUNTAIN - SHORTTS RETREAT ROUTE 2C: ESIGODENI - SHORTTS RETREAT ROUTE 3A: ESINADENI - WILLOWTON ROUTE 3B: WILLOWFOUNTAIN - WILLOWTON ROUTE 3C: AZALEA – WILLOWTON ROUTE 3D: EDENDALE - PRILLA MILLS ROUTE 4: DINDI - PIETERMARITZBURG ROUTE 5: QANDA- PIETERMARITZBURG ROUTE 6: INADI - PIETERMARITZBURG VIA UPPER NOSHEZI AND TAFULENI ROUTE 6A: INADI - PIETERMARITZBURG VIA TAFULENI ROUTE 6B: TAFULENI - PIETERMARITZBURG ROUTE 6C: UPPER NOSHEZI- PIETERMARITZBURG ROUTE 6D: INADI - PIETERMARITZBURG ROUTE 6E: INADI - PIETERMARITZBURG VIA UPPER NOSHEZI ROUTE 7: KWA SHANGE – PIETERMARITZBURG ROUTE 9: MASWAZINI - PIETERMARITZBURG ROUTE 9A: MASWAZINI - PIETERMARITZBURG VIA KHULEKONKE ROUTE 9B: ELANDSKOP CLINIC - PIETERMARITZBURG ROUTE 9C: ELANDSKOP TERMINUS - PIETERMARITZBURG ROUTE 9D: MASWAZINI- ROTOFLEX ROUTE 10: ZONDI STORE - PIETERMARITZBURG VIA KHONBONGO ROUTE 10A: ZONDI STORE - PIETERMARITZBURG ROUTE 10B: KHOBONGO - PIETERMARITZBURG</p>		



transport

Department:
Transport
Province of KwaZulu-Natal

GAZETTE

LGKZNG11-2019-JUN

REGION: ALL

ROUTE 11: DULELA - PIETERMARITZBURG
 ROUTE 11A: MGWAGWA BUTCHERY - PIETERMARITZBURG
 ROUTE 11B: MASHINGENI - PIETERMARITZBURG
 ROUTE 12: GIBSONS GATE - PIETERMARITZBURG
 ROUTE 12A: KWA NKABINI - PIETERMARITZBURG
 ROUTE 12B: GIBSONS GATE - PIETERMARITZBURG
 ROUTE 12C: MAFUNZE - PIETERMARITZBURG
 ROUTE 12D: NOMO / HOLOZA - PIETERMARITZBURG
 ROUTE 12E: NOMO / HOLOZA - PIETERMARITZBURG VIA GIBSONS GATE
 ROUTE 13: SONGOMIZA - PIETERMARITZBURG
 ROUTE 14: KWA GUBESHE - PIETERMARITZBURG
 ROUTE 14A: KWA GUBESHE - PIETERMARITZBURG VIA NDAWONDES KRAAL
 ROUTE 14B: NDAWONDES KRAAL - PIETERMARITZBURG
 ROUTE 14C: KWA GUBESHE - PIETERMARITZBURG VIA DOLOQINA STORE & DLADLA'S COURT
 ROUTE 14D: KWA GUBESHE - PIETERMARITZBURG VIA DIADLA'S COURT
 ROUTE 15: DLADLA'S COURT - PIETERMARITZBURG
 ROUTE 15A: DOLOQINA STORE - PIETERMARITZBURG VIA MALINGA STOP & DLADLA'S COURT
 ROUTE 15B: DOLOQINA STORE - PIETERMARITZBURG VIA NQABENI DLADLA'S COURT
 ROUTE 15C: MDLULI - PIETERMARITZBURG
 ROUTE 15D: MALINGA STOP - PIETERMARITZBURG DLADLA'S COURT
 ROUTE 15E: BEKEZELE STORE - PIETERMARITZBURG
 ROUTE 15F: NQABENI - PIETERMARITZBURG VIA DLADLA'S COURT
 ROUTE 15G: DOLOQINA STORE - PIETERMARITZBURG VIA DLADLA'S COURT & CALUZA
 ROUTE 16: ZAYAeka EAST - PIETERMARITZBURG
 ROUTE 16A: ZAYAeka WEST - PIETERMARITZBURG
 ROUTE 17: KWA GUBESHE - WILLOWTON INDUSTRIES VIA CALUZA
 ROUTE 17A: KWA GUBESHE - WILLOWTON INDUSTRIES VIA SWEETWATERS
 ROUTE 17B: KWA GUBESHE - ROTOFLEX VIA DULELA, KWA SHANGE, BEKEZELE, ZAYAeka & CALUZA
 ROUTE 18: LADUMA - PIETERMARITZBURG
 ROUTE 1: ESINADENI ?? PIETERMARITZBURG
 FORWARD:
 FROM ESINADENI VIA SINATHING ROAD, R DAMBUZA ROAD, R EDENDALE ROAD, L PINE STREET, R LONGMARKET STREET, L RETIEF STREET TO THE TERMINUS.
 RETURN:
 FROM RETIEF STREET TERMINUS, R RETIEF STREET, R PIETERMARITZ STREET, L WEST STREET, R LOOP STREET, L PINE STREET, R EDENDALE ROAD, THEN BY THE REVERSE OF THE FORWARD ROUTE.
 ROUTE 1A: LOWER NOSHEZI ?? PIETERMARITZBURG
 FORWARD:
 FROM LOWER NOSHEZI, L SINATHING ROAD, R DAMBUZA ROAD, R EDENDALE ROAD, L PINE STREET, R LONGMARKET STREET, L RETIEF STREET TO THE TERMINUS.
 RETURN:
 FROM RETIEF STREET TERMINUS, R RETIEF STREET, R PIETERMARITZ STREET, L WEST STREET, R LOOP STREET, L PINE STREET, R EDENDALE ROAD, THEN BY THE REVERSE OF THE FORWARD ROUTE.
 ROUTE 1B: WILLOWFOUNTAIN ?? PIETERMARITZBURG
 FORWARD:
 FROM WILLOWFOUNTAIN TERMINAL POINT VIA WILLOWFOUNTAIN ROADIMBALI, L SUTHERLAND ROAD, R EDENDALE ROAD, L PINE STREET, R LONGMARKET STREET, L RETIEF STREET TO THE TERMINUS.
 RETURN:
 FROM RETIEF STREET TERMINUS, R RETIEF STREET, R PIETERMARITZ STREET, L WEST STREET, R LOOP STREET, L PINE STREET, R EDENDALE ROAD, THEN BY THE REVERSE OF THE FORWARD ROUTE.
 ROUTE 1C: WILLOWFOUNTAIN ?? PIETERMARITZBURG VIA WILLOWFOUNTAIN (BULWER)
 FORWARD:
 FROM WILLOWFOUNTAIN N TERMINAL POINT VIA WILLOWFOUNTAIN ROAD, VIA THE SECTION KNOWN AS BULWER, TO LMBALI, L SUTHERLAND ROAD, R EDENDALE ROAD, L PINE STREET, R LONGMARKET STREET, L RETIEF STREET TO THE TERMINUS.
 RETURN:
 FROM RETIEF STREET TERMINUS, R RETIEF STREET, R PIETERMARITZ STREET, L WEST STREET, R LOOP STREET, L PINE STREET, R EDENDALE ROAD, THEN BY THE REVERSE OF THE FORWARD ROUTE.
 ROUTE 1D: WILLOWFOUNTAIN (BULWER) TO PIETERMARITZBURG
 FORWARD:
 FROM WILLOWFOUNTAIN (BULWER), TO LMBALI, L SUTHERLAND ROAD, R EDENDALE ROAD, L PINE STREET, R LONGMARKET STREET, L RETIEF STREET TO THE TERMINUS.
 RETURN:
 FROM RETIEF STREET TERMINUS, R RETIEF STREET, R PIETERMARITZ STREET, L WEST STREET, R LOOP STREET, L PINE STREET, R EDENDALE ROAD, THEN BY THE REVERSE OF THE FORWARD ROUTE.
 ROUTE 1E: IMBALI (UNIT 18) ?? PIETERMARITZBURG
 FORWARD:
 FROM LMBALI (UNIT 18), L SUTHERLAND ROAD, R EDENDALE ROAD, L PINE STREET, R LONGMARKET STREET, L RETIEF STREET TO THE TERMINUS.
 RETURN:
 FROM RETIEF STREET TERMINUS, R RETIEF STREET, R PIETERMARITZ STREET, L WEST STREET, R LOOP STREET, L PINE STREET, R EDENDALE ROAD, THEN BY THE REVERSE OF THE FORWARD ROUTE.
 ROUTE 2A: ESINADENI ?? SHORTS RETREAT
 FORWARD:
 FROM ESINADENI VIA SINATHING ROAD, R DAMBUZA ROAD, R EDENDALE ROAD, L PINE STREET, R LONGMARKET STREET, L RETIEF STREET, L CHURCH STREET, L COMMERCIAL ROAD.... DURBAN ROADN? (NATIONAL ROAD), EXIT ???. DOWNES ROAD, R HALSTEAD ROAD, R SHORTTS RETREAT ROAD TO LESTER BROWN ROAD.
 RETURN:
 RETURN ALONG THE SAME ROUTE IN REVERSE DIRECTION TO THE FORWARD JOURNEY. (LOOP STREET, L RETIEF STREET TERMINUS, R RETIEF STREET, R PIETERMARITZ STREET, L WEST STREET, R LOOP STREET, L PINE STREET, R EDENDALE ROAD, THEN BY THE REVERSE OF THE FORWARD ROUTE.
 ROUTE 2B: WILLOWFOUNTAIN ?? SHORTTS RETREAT
 FORWARD:
 FROM WILLOWFOUNTAIN TERMINAL POINT VIA WILLOWFOUNTAIN ROAD....LMBALI, L SUTHERLAND ROAD, R EDENDALE ROAD, L PINE STREET, R LONGMARKET STREET, L RETIEF STREET, L CHURCH STREET, L COMMERCIAL ROAD.... DURBAN ROADN? (NATIONAL ROAD), EXIT ???. DOWNES ROAD, R HALSTEAD ROAD, R SHORTTS RETREAT ROAD TO LESTER BROWN ROAD.
 RETURN:
 RETURN ALONG THE SAME ROUTE IN REVERSE DIRECTION TO THE FORWARD JOURNEY. (LOOP STREET, L RETIEF STREET TERMINUS, R RETIEF STREET, R PIETERMARITZ STREET, L WEST STREET, R LOOP STREET, L PINE STREET, R EDENDALE ROAD, THEN BY THE REVERSE OF THE FORWARD ROUTE.
 ROUTE 2?: ESIGODENI ?? SHORTS RETREAT
 FORWARD:
 FROM ESIGODENI TERMINUS VIA ESIGODENI ROAD....WATERFALL ROAD, L SCOTL STREET, L EDENDALE ROAD, L PINE STREET, R LONGMARKET STREET, L RETIEF STREET, L CHURCH STREET, L COMMERCIAL ROAD....DURBAN ROAD....N? (NATIONAL ROAD), EXIT ???. DOWNES ROAD, R



transport

Department:
Transport
Province of KwaZulu-Natal

GAZETTE

LGKZNG11-2019-JUN

REGION: ALL

HALSTEAD ROAD, R SHORTTS RETREAT ROAD TO LESTER BROWN ROAD.

RETURN:

RETURN ALONG THE SAME ROUTE IN REVERSE DIRECTION TO THE FORWARD JOURNEY. (LOOP STREET, L RETIEF STREET TERMINUS, R RETIEF STREET, R PIETERMARITZ STREET, L WEST STREET, R LOOP STREET, L PINE STREET, R EDENDALE ROAD, THEN BY THE REVERSE OF THE FORWARD ROUTE.

ROUTE 2D: LOWER NOSHEZI ?? SHORTTS RETREAT

FORWARD:

FROM LOWER NOSHEZI, L SINATHING ROAD, R DAMBUZA ROAD, R EDENDALE ROAD, L PINE STREET, R LONGMARKET STREET, L RETIEF STREET, L CHURCH STREET, L COMMERCIAL ROAD, DURBAN ROAD, N? (NATIONAL ROAD), EXIT ??, DOWNES ROAD, R HALSTEAD ROAD, R SHORTTS RETREAT ROAD TO LESTER BROWN ROAD.

RETURN:

RETURN ALONG THE SAME ROUTE IN REVERSE DIRECTION TO THE FORWARD JOURNEY (LOOP STREET, L RETIEF STREET TERMINUS, R RETIEF STREET, R PIETERMARITZ STREET, L WEST STREET, R LOOP STREET, L PINE STREET, R EDENDALE ROAD, THEN BY THE REVERSE OF THE FORWARD ROUTE.

ROUTE 7A: ESINADENI ?? WILLOW?ON

FORWARD:

FROM ESINADENI VIA SINATHING ROAD, R DAMBUZA ROAD, R EDENDALE ROAD, L PINE STREET, R LONGMARKET STREET, L ECHO STREET, R CHURCH STREET, GREYTOWN ROAD, R WILLOWTON ROAD, L OHRTMANN ROAD:

(1) R MANNING ROAD, BAYNES DRIFT ROAD, L BIRMINGHAM ROAD, R SHEFFIELD ROAD, L COVENTRY PLACE TO TERMINAL POINT.

(2) R ROYSTON ROAD, R PROMED ROAD, GRIX ROAD TO TERMINAL POINT.

RETURN:

RETURN ALONG THE SAME ROUTE IN REVERSE DIRECTION TO THE FORWARD JOURNEY, LOOP STREET L RETIEF STREET TERMINUS, R RETIEF STREET, R PIETERMARITZ STREET, L WEST STREET, R LOOP STREET, L PINE STREET, R EDENDALE ROAD, THEN BY THE REVERSE OF THE FORWARD ROUTE.

ROUTE ??: WILLOWFOUNTAIN ?? WILLOW?ON

FORWARD:

FROM WILLOWFOUNTAIN TERMINAL POINT VIA WILLOWFOUNTAIN ROAD, LMBALI, L SUTHERLAND ROAD, R EDENDALE ROAD, L PINE STREET, R LONGMARKET STREET, L ECHO STREET, R CHURCH STREET, GREYTOWN ROAD, R WILLOWTON ROAD, L OHRTMANN ROAD:

(1) R MANNING ROAD, BAYNES DRIFT ROAD, L BIRMINGHAM ROAD, R SHEFFIELD ROAD, L COVENTRY PLACE TO TERMINAL POINT.

(2) R ROYSTON ROAD, R PROMED ROAD, GRIX ROAD TO TERMINAL POINT.

RETURN:

RETURN ALONG THE SAME ROUTE IN REVERSE DIRECTION TO THE FORWARD JOURNEY, LOOP STREET L RETIEF STREET TERMINUS, R RETIEF STREET, R PIETERMARITZ STREET, L WEST STREET, R LOOP STREET, L PINE STREET, R EDENDALE ROAD, THEN BY THE REVERSE OF THE FORWARD ROUTE.

ROUTE ?C: AZALEA ?? WILLOW?ON

FORWARD:

FROM AZALEA TERMINAL POINT VIA AZALEA ROAD, R DAMBUZA ROAD, R EDENDALE ROAD, L PINE STREET, R LONGMARKET STREET, L ECHO STREET, R CHURCH STREET, GREYTOWN ROAD, R WILLOWTON ROAD, L OHRTMANN ROAD:

(1) R MANNING ROAD, BAYNES DRIFT ROAD, L BIRMINGHAM ROAD, R SHEFFIELD ROAD, L COVENTRY PLACE TO TERMINAL POINT.

(2) R ROYSTON ROAD, R PROMED ROAD, GRIX ROAD TO TERMINAL POINT.

RETURN:

RETURN ALONG THE SAME ROUTE IN REVERSE DIRECTION TO THE FORWARD JOURNEY, LOOP STREET L RETIEF STREET TERMINUS, R RETIEF STREET, R PIETERMARITZ STREET, L WEST STREET, R LOOP STREET, L PINE STREET, R EDENDALE ROAD, THEN BY THE REVERSE OF THE FORWARD ROUTE.

ROUTE 3D EDENDALE - PRILLA MILLS

FORWARD:

FROM EDENDALE TERMINUS VIA EDENDALE ROAD, R LONGMARKET STREET, L ECHO STREET, R CHURCH STREET, GREYTOWN ROAD, R WILLOWTON ROAD, L OHRTMANN ROAD:

(1) R MANNING ROAD, BAYNES DRIFT ROAD, L BIRMINGHAM ROAD, R SHEFFIELD ROAD, L COVENTRY PLACE TO TERMINAL POINT.

(2) R ROYSTON ROAD, R PROMED ROAD, GRIX ROAD TO TERMINAL POINT.

RETURN:

RETURN ALONG THE SAME ROUTE IN REVERSE DIRECTION TO THE FORWARD JOURNEY. (VIA LOOP STREET, L RETIEF STREET TERMINUS, R RETIEF STREET, R PIETERMARITZ STREET, L WEST STREET, R LOOP STREET, L PINE STREET, R EDENDALE ROAD, THEN BY THE REVERSE OF THE FORWARD ROUTE.

ROUTE 4 DINDI – PIETERMARITZBURG

FORWARD:

FROM DINDI TERMINUS VIA ROAD D 1126 TO TAYLORS HALL, R ROAD R617, EDENDALE ROAD R LONGMARKET STREET, L WEST STREET, R VICTORIA ROAD, R RETIEF STREET, L BOOM STREET R EAST STREET BUS TERMINUS.

RETURN:

FROM EAST STREET BUS TERMINUS, R PIETERMARITZ STREET, L WEST STREET, R LOOP STREET AND CONTINUE BY THE FORWARD JOURNEY IN REVERSE.

ROUTE 5: QANDA - PIETERMARITZBURG

FORWARD:

FROM KWA-QANDA ROCK TERMINUS VIA D 1127, TO ESHOWE, R ROAD R617, EDENDALE ROAD, R LONGMARKET STREET, L WEST STREET, R VICTORIA ROAD, R RETIEF STREET, L BOOM STREET, R EAST STREET BUS TERMINUS.

RETURN:

FROM EAST STREET BUS TERMINUS, R PIETERMARITZ STREET, L WEST STREET, R LOOP STREET AND CONTINUE BY THE FORWARD JOURNEY IN REVERSE.

ROUTE 6: INADI - PIETERMARITZBURG VIA UPPER NOSHEZI ??D TAFULENI

FORWARD:

FROM INADI TERMINAL POINT VIA ROAD D 1134, L ROAD D 1128, R ROAD D 1125 TO UPPER NOSHEZI TERMINAL POINT, RETURN ROAD D 1125, R ROAD D 1128, TO TAFULENI TERMINUS (MLABA'S STORE) RETURN ROAD D 1128, R ROAD R 617, EDENDALE ROAD, R LONGMARKET STREET, L WEST STREET, R VICTORIA ROAD, R RETIEF STREET, L BOOM STREET R EAST STREET BUS TERMINUS.

RETURN:

FROM EAST STREET BUS TERMINUS, R PIETERMARITZ STREET, L WEST STREET, R LOOP STREET AND CONTINUE BY THE FORWARD JOURNEY IN REVERSE.

ROUTE 6A: INADI - PIETERMARITZBURG VIA TAFULENI

FORWARD:

FROM INADI TERMINAL POINT VIA ROAD D 1134, L ROAD D 1128 TO TAFULENI TERMINUS (MLABA'S STORE) RETURN ROAD D 1128, R ROAD R 617, EDENDALE ROAD, R LONGMARKET STREET, L WEST STREET, R VICTORIA ROAD, R RETIEF STREET, L BOOM STREET R EAST STREET BUS TERMINUS.

RETURN:

FROM EAST STREET BUS TERMINUS, R PIETERMARITZ STREET, L WEST STREET, R LOOP STREET AND CONTINUE BY THE FORWARD JOURNEY IN REVERSE.

ROUTE 6B: TAFULENI – PIETERMARITZBURG

FORWARD:

FROM TAFULENI TERMINUS (MLABA'S STORE) VIA ROAD D 1128, R ROAD R 617, EDENDALE ROAD, R LONGMARKET STREET, L WEST STREET, R VICTORIA ROAD, R RETIEF STREET, L BOOM STREET R EAST STREET BUS TERMINUS.

RETURN:

FROM EAST STREET BUS TERMINUS, R PIETERMARITZ STREET, L WEST STREET, R LOOP STREET AND CONTINUE BY THE FORWARD JOURNEY IN REVERSE.

ROUTE 67: UPPER NOSHEZI – PIETERMARITZBURG



transport

Department:
Transport
Province of KwaZulu-Natal

GAZETTE

LGKZNG11-2019-JUN

REGION: ALL

FORWARD:
FROM UPPER NOSHEZI TERMINAL POINT VIA ROAD D 1125, L ROAD D 1128, R ROAD R 617...EDENDALE ROAD, R LONGMARKET STREET, L WEST STREET, R VICTORIA ROAD, R RETIEF STREET, L BOOM STREET R EAST STREET BUS TERMINUS.
RETURN:
FROM EAST STREET BUS TERMINUS, R PIETERMARITZ STREET, L WEST STREET, R LOOP STREET AND CONTINUE BY THE FORWARD JOURNEY IN REVERSE.
ROUTE 6D: INADI – PIETERMARITZBURG
FORWARD:
FROM LNADI TERMINAL POINT VIA ROAD D 1134, R ROAD D 1128, R ROAD R 617...EDENDALE ROAD, R LONGMARKET STREET, L WEST STREET, R VICTORIA ROAD, R RETIEF STREET, L BOOM STREET R EAST STREET BUS TERMINUS.
RETURN:
FROM EAST STREET BUS TERMINUS, R PIETERMARITZ STREET, L WEST STREET, R LOOP STREET AND CONTINUE BY THE FORWARD JOURNEY IN REVERSE.
ROUTE 6?: INADI - PIETERMARITZBURG VIA UPPER NOSHEZI
FORWARD:
FROM LNADI TERMINAL POINT VIA ROAD D 1134, L ROAD D 1128, R ROAD D 1125 TO UPPER NOSHEZI TERMINAL POINT, RETURN ROAD D 1125, L ROAD D 1128, R ROAD R617...EDENDALE ROAD, R LONGMARKET STREET, L WEST STREET, R VICTORIA ROAD, R RETIEF STREET, L BOOM STREET R EAST STREET BUS TERMINUS.
RETURN:
FROM EAST STREET BUS TERMINUS, R PIETERMARITZ STREET, L WEST STREET, R LOOP STREET AND CONTINUE BY THE FORWARD JOURNEY IN REVERSE.
ROUTE 7: KWA SHANGE – PIETERMARITZBURG
FORWARD:
FROM KWA-SHANGE BUS TERMINAL POINT VIA ROAD D 412 (SHANGE ROAD) TO GEZUBUSO, L ROAD R617...EDENDALE ROAD, R LONGMARKET STREET, L WEST STREET, R VICTORIA ROAD, R RETIEF STREET, L BOOM STREET R EAST STREET BUS TERMINUS.
RETURN:
FROM EAST STREET BUS TERMINUS, R PIETERMARITZ STREET, L WEST STREET, R LOOP STREET AND CONTINUE BY THE FORWARD JOURNEY IN REVERSE.
ROUTE 9: MASWAZINI – PIETERMARITZBURG
FORWARD:
FROM MASWAZINI BUS TERMINAL POINT VIA ROAD D 1140, L ROAD 402 TO ELANDSKOP CROSS ROADS, L ROAD R617...EDENDALE ROAD, R LONGMARKET STREET, L WEST STREET, R VICTORIA ROAD, R RETIEF STREET, L BOOM STREET R EAST STREET BUS TERMINUS.
RETURN:
FROM EAST STREET BUS TERMINUS, R PIETERMARITZ STREET, L WEST STREET, R LOOP STREET AND CONTINUE BY THE FORWARD JOURNEY IN REVERSE.
ROUTE 9A: MASWAZINI - PIETERMARITZBURG VIA KHULEKONKE
FORWARD:
FROM MASWAZINI BUS TERMINAL POINT VIA ROAD D 1140, R TO KHULEKONKE VILLAGE, RETURN TO ROAD D1140, R ROAD D 1140, L ROAD 402 TO ELANDSKOP ???SS ROADS, L ROAD R617...EDENDALE ROAD, R LONGMARKET STREET, L WEST STREET, R VICTORIA ROAD, R RETIEF STREET, L BOOM STREET R EAST STREET BUS TERMINUS.
RETURN:
FROM EAST STREET BUS TERMINUS, R PIETERMARITZ STREET, L WEST STREET, R LOOP STREET AND CONTINUE BY THE FORWARD JOURNEY IN REVERSE.
ROUTE 9B: ELANDSKOP (CLINIC) – PIETERMARITZBURG
FORWARD:
FROM ELANDSKOP CLINIC TO ELANDSKOP CROSS ROADS, L ROAD R617...EDENDALE ROAD, R LONGMARKET STREET, L WEST STREET, R VICTORIA ROAD, R RETIEF STREET, L BOOM STREET R EAST STREET BUS TERMINUS.
RETURN:
FROM EAST STREET BUS TERMINUS, R PIETERMARITZ STREET, L WEST STREET, R LOOP STREET AND CONTINUE BY THE FORWARD JOURNEY IN REVERSE.
ROUTE 9?: ELANDSKOP TERMINUS – PIETERMARITZBURG
FORWARD:
FROM ELANDSKOPTERMINUS VIA ROAD R 617...EDENDALE ROAD, R LONGMARKET STREET, L WEST STREET, R VICTORIA ROAD, R RETIEF STREET, L BOOM STREET R EAST STREET BUS TERMINUS.
RETURN:
FROM EAST STREET BUS TERMINUS, R PIETERMARITZ STREET, L WEST STREET, R LOOP STREET AND CONTINUE BY THE FORWARD JOURNEY IN REVERSE.
ROUTE 9D: MASWAZINI - ROTOFLEX VIA ZONDI STORE
FORWARD:
MASWAZINI VIA ROAD D 402...ZONDI STORE BUS TERMINAL POINT AT THE JUNCTION OF ROADS 402 AND D 11?? VIA ROAD 402, L ROAD D 1122, ENTER KHOBONGO VILLAGE, RETURN TO ROAD D 1122, L ROAD D 1122L ROAD R617...EDENDALE ROAD, R LONGMARKET STREET, L WEST STREET, R VICTORIA ROAD, R RETIEF STREET, L BOOM STREET R EAST STREET BUS TERMINUS, TO THE INDUSTRIAL SITES.
RETURN:
?? THE FORWARD ROUTE IN REVERSE...LOOP STREET, TO EAST STREET BUS TERMINUS, R PIETERMARITZ STREET, L WEST STREET, R LOOP STREET AND CONTINUE BY THE FORWARD JOURNEY IN REVERSE.
ROUTE 10: ZONDI STORE - PIETERMARITZBURG VIA KHOBONGO
FORWARD:
FROM ZONDI STORE BUS TERMINAL POINT AT THE JUNCTION OF ROADS 402 ??D D 1133 VIA ROAD 402, L ROAD D 1122, ENTER KHOBONGO VILLAGE, RETURN TO ROAD D 1122, L ROAD D 1122L ROAD R617...EDENDALE ROAD, R LONGMARKET STREET, L WEST STREET, R VICTORIA ROAD, R RETIEF STREET, L BOOM STREET R EAST STREET BUS TERMINUS.
RETURN:
FROM EAST STREET BUS TERMINUS, R PIETERMARITZ STREET, L WEST STREET, R LOOP STREET AND CONTINUE BY THE FORWARD JOURNEY IN REVERSE.
ROUTE 1??: ZONDI STORE – PIETERMARITZBURG
FORWARD:
FROM ZONDI STORE BUS TERMINAL POINT AT THE JUNCTION OF ROADS 402 ??D D 1133 VIA ROAD 402, L ROAD D 1122, L ROAD R 617...EDENDALE ROAD, R LONGMARKET STREET, L WEST STREET, R VICTORIA ROAD, R RETIEF STREET, L BOOM STREET R EAST STREET BUS TERMINUS.
RETURN:
FROM EAST STREET BUS TERMINUS, R PIETERMARITZ STREET, L WEST STREET, R LOOP STREET AND CONTINUE BY THE FORWARD JOURNEY IN REVERSE.
ROUTE 10?: KHOBONGO – PIETERMARITZBURG
FORWARD:
FROM KHOBONGO VILLAGE TO ROAD D 1122, L ROAD D 1122L ROAD R 617...EDENDALE ROAD, R LONGMARKET STREET, L WEST STREET, R VICTORIA ROAD, R RETIEF STREET, L BOOM STREET R EAST STREET BUS TERMINUS.
RETURN:
FROM EAST STREET BUS TERMINUS, R PIETERMARITZ STREET, L WEST STREET, R LOOP STREET AND CONTINUE BY THE FORWARD JOURNEY IN REVERSE.
ROUTE 11: DULELA – PIETERMARITZBURG
FORWARD:
FROM DULELA VIA ROAD D390...MGWAGWA SCHOOL... KWA-GUBESHE ... TAYLORS HALT, R ROAD D399, L ROAD R617...EDENDALE ROAD, R LONGMARKET STREET, L WEST STREET, R VICTORIA ROAD, R RETIEF STREET, L BOOM STREET R EAST STREET BUS TERMINUS.
RETURN:



transport

Department:
Transport
Province of KwaZulu-Natal

GAZETTE

LGKZNG11-2019-JUN

REGION: ALL

FROM EAST STREET BUS TERMINUS, R PIETERMARITZ STREET, L WEST STREET, R LOOP STREET AND CONTINUE BY THE FORWARD JOURNEY IN REVERSE.
ROUTE 11?: MGWAGWA - PIETERMARITZBURG
FORWARD:
FROM MGWAGWA BUTCHERY VIA ROAD D390...MGWAGWA SCHOOL... KWA-GUBESHETAYLORS HALT, R ROAD D399, L ROAD R617...EDENDALE ROAD, R LONGMARKET STREET, L WEST STREET, R VICTORIA ROAD, R RETIEF STREET, L BOOM STREET R EAST STREET BUS TERMINUS.
RETURN:
FROM EAST STREET BUS TERMINUS, R PIETERMARITZ STREET, L WEST STREET, R LOOP STREET AND CONTINUE BY THE FORWARD JOURNEY IN REVERSE.
ROUTE 11?: MASHINGENI – PIETERMARITZBURG
FORWARD:
FROM MASHINGENI BUS TERMINAL POINT VIA ROAD D390...DULELA... MGWAGWA SCHOOL... KWA -GUBESHETAYLORS HALT, R ROAD D399, L ROAD R617...EDENDALE ROAD, R LONGMARKET STREET, L WEST STREET, R VICTORIA ROAD, R RETIEF STREET, L BOOM STREET R EAST STREET BUS TERMINUS.
RETURN:
FROM EAST STREET BUS TERMINUS, R PIETERMARITZ STREET, L WEST STREET, R LOOP STREET AND CONTINUE BY THE FORWARD JOURNEY IN REVERSE.
ROUTE 12: GIBSONS GATE - PIETERMARITZBURG VIA MAFUNZE
FORWARD:
FROM GIBSONS GATE BUS TERMINAL POINT VIA ROAD D 1124, L ROAD D 1123 TO MAFUNZE TERMINAL POINT (HEMU-HEMU), RETURN VIA ROAD D 1123, L ROAD D 1124 TO MACLEANS, R. ROAD R617...EDENDALE ROAD R LONGMARKET STREET, L WEST STREET, R VICTORIA ROAD, R RETIEF STREET, L BOOM STREET R EAST STREET BUS TERMINUS.
RETURN:
FROM EAST STREET BUS TERMINUS, R PIETERMARITZ STREET, L WEST STREET, R LOOP STREET AND CONTINUE BY THE FORWARD JOURNEY IN REVERSE.
ROUTE 12?: KWA N?ABINI – PIETERMARITZBURG
FORWARD:
FROM KWA NKABINI TO ROAD D 1123, L ROAD D 1124 TO MACLEANS, R ROAD R617...EDENDALE ROAD R LONGMARKET STREET, L WEST STREET, R VICTORIA ROAD, R RETIEF STREET, L ????M STREET R EAST STREET BUS TERMINUS.
RETURN:
FROM EAST STREET BUS TERMINUS, R PIETERMARITZ STREET, L WEST STREET, R LOOP STREET AND CONTINUE BY THE FORWARD JOURNEY IN REVERSE.
ROUTE 12B: GIBSONS GATE – PIETERMARITZBURG
FORWARD:
FROM GIBSONS GATE BUS TERMINAL POINT VIA ROAD D 1124 TO MACLEANS, R ROAD R617...EDENDALE ROAD R LONGMARKET STREET, L WEST STREET, R VICTORIA ROAD, R RETIEF STREET, L BOOM STREET R EAST STREET BUS TERMINUS.
RETURN:
FROM EAST STREET BUS TERMINUS, R PIETERMARITZ STREET, L WEST STREET, R LOOP STREET AND CONTINUE BY THE FORWARD JOURNEY IN REVERSE.
ROUTE 12?: MAFUNZE – PIETERMARITZBURG
FORWARD:
FROM MAFUNZE TERMINAL POINT (HEMU-HEMU) VIA ROAD D 1123, L ROAD D 1124 TO MACLEANS, R. ROAD R617...EDENDALE ROAD R LONGMARKET STREET, L WEST STREET, R VICTORIA ROAD, R RETIEF STREET, L BOOM STREET R EAST STREET BUS TERMINUS.
RETURN:
FROM EAST STREET BUS TERMINUS, R PIETERMARITZ STREET, L WEST STREET, R LOOP STREET AND CO?TINUE BY THE FORWARD JOURNEY IN REVERSE.
ROUTE 12D: NOMO / HOLOZA - PIETERMARITZBURG VIA GIBSONS GATE
FORWARD:
FROM NOMO/HOLOZA VIA UNNUMBERED ROADS TO GIBSONS GATE BUS TERMINAL POINT, THEN VIA ROAD D 1124 TO MACLEANS, R ROAD R 617...EDENDALE ROAD R LONGMARKET STREET, L WEST STREET, R VICTORIA ROAD, R RETIEF STREET, L BOOM STREET R EAST STREET BUS TERMINUS.
RETURN:
FROM EAST STREET BUS TERMINUS, R PIETERMARITZ STREET, L WEST STREET, R LOOP STREET AND CONTINUE BY THE FORWARD JOURNEY IN REVERSE.
ROUTE 12?: NOMO / HOLOZA - PIETERMARITZBURG VIA GIBSONS GATE AND MAFUNZE
FORWARD:
FROM NOMO/HOLOZA VIA UNNUMBERED ROADS TO GIBSONS GATE BUS TERMINAL POINT, THEN VIA ROAD D 1124, L ROAD D 1123 TO MAFUNZE TERMINAL POINT (HEMU-HEMU), RETURN VIA ROAD D 1123, L ROAD D 1124 TO MACLEANS, R. ROAD R617...EDENDALE ROAD R LONGMARKET STREET, L WEST STREET, R VICTORIA ROAD, R RETIEF STREET, L BOOM STREET R EAST STREET BUS TERMINUS.
RETURN:
FROM EAST STREET BUS TERMINUS, R PIETERMARITZ STREET, L WEST STREET, R LOOP STREET AND CONTINUE BY THE FORWARD JOURNEY IN REVERSE.
ROUTE 1?: SONGOMIZA – PIETERMARITZBURG
FORWARD:
FROM SONGONZIMA BUS TERMINAL POINT VIA ROAD D 1141, L ROAD D 1124 TO MACLEANS, L ROAD R617...EDENDALE ROAD, R LONGMARKET STREET, L WEST STREET, R VICTORIA ROAD, R RETIEF STREET, L BOOM STREET R EAST STREET BUS TERMINUS.
RETURN:
FROM EAST STREET BUS TERMINUS, R PIETERMARITZ STREET, L WEST STREET, R LOOP STREET AND CONTINUE BY THE FORWARD JOURNEY IN REVERSE.
ROUTE 14: KWA GUBESHE - PIETERMARITZBURG
FORWARD:
FROM KWA-GUBESHE BUS TERMINAL POINT VIA ROAD D399GANESOKENEMPANDE SCHOOL, R ROAD D 412, R ROAD D399...NXAMALALA CROSS ROADS...NENE BUTCHERY ... DRAAIHOEK...MABANA... SWEETWATERS...MPUMUZA ROAD, R SWEETWATERS ROAD...SWARTKOP ROAD...MAYORS WALK...BERG STREET, R EAST STREET TO BUS TERMINUS.
RETURN:
FROM EAST STREET TERMINUS VIA BOOM STREET, R RETIEF STREET AND ON THE SAME ROUTE IN REVERSE AS THE FORWARD JOURNEY.
ROUTE 14?: KWA GUBESHE - PIETERMARITZBURG VIA NDAWONDES KRAAL
FORWARD:
FROM KWA-GUBESHE BUS TERMINAL POINT VIA ROAD D 399...GANESOKENEMPANDE SCHOOL, R ROAD D 412, L ROAD D 1138...NDAWONDE'S KRAAL BUS TERMINAL POINT, RETURN ROAD D 1138, R ROAD D412, R ROAD D399...NXAMALALA CROSS ROADS...NENE BUTCHERY...DRAAIHOEK ...MABANA... SWEETWATERS...MPUMUZA ROAD, R SWEETWATERS ROAD...SWARTKOP ROAD...MAYORS WALK...BERG STREET, R EAST STREET TO THE EAST STREET BUS TERMINUS.
RETURN:
FROM EAST STREET TERMINUS VIA BOOM STREET, R RETIEF STREET AND ON THE SAME ROUTE IN REVERSE AS THE FORWARD JOURNEY.
ROUTE 14B: NDAWONDES KRAAL – PIETERMARITZBURG
FORWARD:
FROM NDAWONDE'S ?R??L BUS TERMINAL POINT VIA ROAD D 1138, R ROAD D412, R ROAD D399...NXAMALALA CROSS ROADS...NENE BUTCHERY...DRAAIHOEK ...MABANA... SWEETWATERS ...MPUMUZA ROAD, R SWEETWATERS ROAD...SWARTKOP ROAD...MAYORS WALK ...??RG STREET, R EAST STREET TO THE EAST STREET BUS TERMINUS.
RETURN:
FROM EAST STREET TERMINUS VIA ?OOM STREET, R RETIEF STREET AND ON THE SAME ROUTE IN REVERSE AS THE FORWARD JOURNEY.



transport

Department:
Transport
Province of KwaZulu-Natal

GAZETTE

LGKZNG11-2019-JUN

REGION: ALL

ROUTE 14?: KWA GUBESHE - PIETERMARITZBURG VIA DOLOQINA STORE

FORWARD:

FROM KWA-GUBESHE BUS TERMINAL POINT VIA ROAD D 399...GANESOKENE...MPANDE SCHOOL, R ROAD D 412, L ROAD D1130 TO DOLOQINA STORE, RETURN VIA ROAD D 1130...DLADLA'S COURT...MDLULI, L ROAD D399...NXAMALALA CROSS ROADS...NENE BUTCHERY...DRAAIHOEK...MABANA...SWEETWATERS...MPUMUZA ROAD, R SWEETWATERS ROAD...SWARTKOP ROAD...MAYORS WALK...BERG STREET, R EAST STREET TO THE EAST STREET BUS TERMINUS.

RETURN:

FROM EAST STREET TERMINUS VIA BOOM STREET, R RETIEF STREET AND ON THE SAME ROUTE IN REVERSE AS THE FORWARD JOURNEY.

ROUTE 14D: KWA GUBESHE - PIETERMARITZBURG VIA DLADLA'S COURT

FORWARD:

FROM KWA-GUBESHE BUS TERMINAL POINT VIA ROAD D 399...GA?ESOKENE...MPANDE SCHOOL, R ROAD D 412, L ROAD D1130 TO DLADLA'S COURT, RETURN VIA ROAD D 1130...MDLULI, L ROAD D399...NXAMALALA CROSS ROADS...NENE BUTCHERY...DRAAIHOEK...B???.SWEETWATERS...MPUMUZA ROAD, R SWEETWATERS ROAD...SWARTKOP ROAD...MAYORS WALK...BERG STREET, R EAST STREET TO THE EAST STREET BUS TERMINUS.

RETURN:

FROM EAST STREET TERMINUS VIA BOOM STREET, R RETIEF STREET AND ON THE SAME ROUTE IN REVERSE AS THE FORWARD JOURNEY.

ROUTE 15: DLADLA'S COURT - PIETERMARITZBURG

FORWARD:

FROM DLADLA'S COURT VIA ROAD D 1130...MDLULI, L ROAD 399...NXAMALALA CROSS ROADS...NENE BUTCHERY...DRAAIHOEK...MABANA...SWEETWATERS...MPUMUZA ROAD, R SWEETWATERS ROAD...SWARTKOP ROAD...MAYORS WALK...BERG STREET, R EAST STREET TO THE EAST STREET BUS TERMINUS.

RETURN:

FROM EAST STREET TERMINUS VIA BOOM STREET, R RETIEF STREET AND ON THE SAME ROUTE IN REVERSE AS THE FORWARD JOURNEY.

ROUTE 15?: DOLOQINA STORE - PIETERMARITZBURG VIA MALINGA STOP

FORWARD:

FROM DOLOQINA BUS TERMINAL POINT VIA ROAD D 1130...DLADLA'S COURT...MDLULI, L ROAD D399...NXAMALALA CROSS ROADS...NENE BUTCHERY...DRAAIHOEK...MABANA...SWEETWATERS...MPUMUZA ROAD, R SWEETWATERS ROAD...SWARTKOP ROAD...MAYORS WALK...BERG STREET, R EAST STREET TO THE EAST STREET BUS TERMINUS.

RETURN:

FROM EAST STREET TERMINUS VIA BOOM STREET, R RETIEF STREET AND ON THE SAME ROUTE IN REVERSE AS THE FORWARD JOURNEY.

ROUTE 15B: DOLOQINA STORE - PIETERMARITZBURG VIA NQABENI

FORWARD:

FROM DOLOQINA BUS TERMINAL POINT VIA UNNAMED ROAD TO NQABENI, THEN TO DLADLA'S COURT...MDLULI, L ROAD D399...NXAMALALA CROSS ROADS...NENE BUTCHERY...DRAAIHOEK...MABANA...SWEETWATERS...MPUMUZA ROAD, R SWEETWATERS ROAD...SWARTKOP ROAD...MAYORS WALK...BERG STREET, R EAST STREET TO THE EAST STREET BUS TERMINUS.

RETURN:

FROM EAST STREET TERMINUS VIA BOOM STREET, R RETIEF STREET AND ?N THE SAME ROUTE IN REVERSE AS THE FORWARD JOURNEY.

ROUTE 15C: MDLULI - PIETERMARITZBURG

FORWARD:

FROM MDLULI VIA ROAD D 1130, L ROAD D399...NXAMALALA CROSS ROADS...NENE BUTCHERY...DRAAIHOEK...MABANA...SWEETWATERS...MPUMUZA ROAD, R SWEETWATERS ROAD...SWARTKOP ROAD...MAYORS WALK...BERG STREET, R EAST STREET TO THE EAST STREET BUS TERMINUS.

RETURN:

FROM EAST STREET TERMINUS VIA BOOM STREET, R RETIEF STREET AND ?N THE SAME ROUTE IN REVERSE AS THE FORWARD JOURNEY.

ROUTE 15D: MALINGA STOP - PIETERMARITZBURG VIA DLADLA'S COURT

FORWARD:

FROM MALINGA STOP VIA ROAD D 1130...DLADLA'S COURT...MDLULI, L ROAD D399...NXAMALALA CROSS ROADS...NENE BUTCHERY...DRAAIHOEK...MABANA...SWEETWATERS...MPUMUZA ROAD, R SWEETWATERS ROAD...SWARTKOP ROAD...MAYORS WALK...BERG STREET, R EAST STREET TO THE EAST STREET BUS TERMINUS.

RETURN:

FROM EAST STREET TERMINUS VIA BOOM STREET, R RETIEF STREET AND ?N THE SAME ROUTE IN REVERSE AS THE FORWARD JOURNEY.

ROUTE 15?: BEKEZELE STORE - PIETERMARITZBURG

FORWARD:

FROM BEKEZELE STORE VIA ROAD D...MDLULI, L ROAD D399...NXAMALALA CROSS ROADS...NENE BUTCHERY...DRAAIHOEK...MABANA...SWEETWATERS...MPUMUZA ROAD, R SWEETWATERS ROAD...SWARTKOP ROAD...MAYORS WALK...BERG STREET, R EAST STREET TO THE EAST STREET BUS TERMINUS.

RETURN:

FROM EAST STREET TERMINUS VIA BOOM STREET, R RETIEF STREET AND ?N THE SAME ROUTE IN REVE?SE AS THE FORWARD JOURNEY.

ROUTE 15F: NQABENI - PIETERMARITZBURG VIA DLADLA'S COURT

FORWARD:

FROM NQABENI, THEN TO DLADLA'S COURT...MDLULI, L ROAD D399...NXAMALALA CROSS ROADS...NENE BUTCHERY...DRAAIHOEK...MABANA...SWEETWATERS...MPUMUZA ROAD, R SWEETWATERS ROAD...SWARTKOP ROAD...MAYORS WALK...BERG STREET, R EAST STREET TO THE EAST STREET BUS TERMINUS.

RETURN:

FROM EAST STREET TERMINUS VIA BOOM STREET, R RETIEF STREET AND ON THE SAME ROUTE IN REVERSE AS THE FORWARD JOURNEY.

ROUTE 15G: DOLOQINA STORE PIETERMARITZBURG VIA MALINGA STOP AND CALUZA

FORWARD:

FROM DOLOQINA BUS TERMINAL POINT VIA ROAD D 1130...DLADLA'S COURT...MDLULI, L ROAD D399...NXAMALALA CROSS ROADS...NENE BUTCHERY...DRAAIHOEK...??B???.SWEETWATERS...MPUMUZA ROAD, R CALUZA ROAD, L EDENDALE ROAD, L PINE STREET, L WEST STREET, R VICTORIA STREET, R RETIEF STREET, L BOOM STREET, R EAST STREET TO EAST STREET TERMINUS.

RETURN:

FROM EAST STREET BUS TERMINUS VIA PIETERMARITZ STREET, L WEST STREET, R LOOP STREET AND CONTINUE IN REVERSE OF THE FORWARD JOURNEY.

ROUTE 16: Z?YAEKA EAST - PIETERMARITZBURG

FORWARD:

FROM ZAYEKA EAST BUS TERMINAL POINT VIA ROAD D 1132, L ROAD D 1137 TO SIYANDA TERMINAL POINT, RETURN ROAD D 1137, L D 1132, R ROAD D 399 PAST MABANA AND SWEETWATERS...MPUMUZA ROAD, R SWEETWATERS ROAD...SWARTKOP ROAD...MAYORS WALK...BERG STREET, R EAST STREET TO EAST STREET BUS TERMINUS.

RETURN:

FROM EAST STREET TERMINUS VIA BOOM STREET, R RETIEF STREET AND ON THE SAME ROUTE IN REVERSE AS THE FORWARD JOURNEY.

ROUTE 16?: Z????? WEST - PIETERMARITZBURG

FORWARD:

FROM ZAYEKA WEST BUSTERMINAL POINT VIA ROAD D 399...MABANA...SWEETWATERS...MPUMUZA ROAD, R SWEETWATERS ROAD...SWARTKOP ROAD...MAYORS WALK...BERG STREET, R EAST STREET TO EAST STREET BUS TERMINUS.

RETURN:

FROM EAST STREET TERMINUS VIA BOOM STREET, R RETIEF STREET AND ON THE SAME ROUTE IN REVERSE AS THE FORWARD JOURNEY.

ROUTE 17: KWA GUBESHE -WILLOW?ON INDUSTRY

FORWARD:

FROM KWA-GUBESHE BUS TERMINAL VIA ROAD D 399...GANESOKENE...MPANDE SCHOOL...NXAMALALA CROSS ROADS...MPUNZA ROAD...GANO - GA DA, R CALUZA ROAD, L EDENDALE ROAD, R LONGMARKET STREET, L ECHO ROAD, R CHURCH STREET...GREYTOWN ROAD, R WILLOWTON ROAD, L OHRTMANN ROAD TO:



transport

Department:
Transport
Province of KwaZulu-Natal

GAZETTE

LGKZNG11-2019-JUN

REGION: ALL

(1) R. MANNING ROAD..... BAYNESDRIFT ROAD, L BIRMINGHAM ROAD. TURN LEFT INTO BIRMINGHAM ROAD, R SHEFFIELD ROAD, L COVENTRY ?LACE TO TERMINAL POINT.
(2) R ROYSTON ROAD, L PROMED ROAD, L GRIX ROAD TO TERMINAL POINT.
ROUTE 17?: WILLOW?ON INDUSTRY- KWA GUBESHE
FORWARD:
RETURN AS ROUTE 17 IN REVERSE TO L OHRTMANN ROAD, R ECHO ROAD, L PRINCE ALFRED STREET, R RETIEF STREET, R BERG STREET, L EAST STREET TO TERMINUS, BOOM STREET, R RETIEF STREET, L BERG STREET...MAYORS WALK...SWARTKOP ROAD...SWEETWATERS ROAD...MABANA...DRAAIHOEK...NENE BUTCHERY...NXAMALALA CROSS ROADS, R ROAD D 1130 TO BEKEZELE, RETURN ROAD D 1130, R ROAD D 412, L ROAD D 1138...NDAWONDE'S KR??L BUS TERMINAL POINT, RETURN ROAD D 1138, L ROAD D 412, L MPANDE SCHOOL...GANESOKENE... KWA GUBESHE.
ROUTE 17B: ROTOFLEX - KWA GUBESHE
FORWARD:
RETURN AS ROUTE 17 IN REVERSE TO L OHRTMANN ROAD, R ECHO ROAD, L PRINCE ALFRED STREET, R RETIEF STREET, R BERG STREET, L EAST STREET TO TERMINUS, VIA PIETERMARITZ STREET, L WEST STREET, R LOOP STREET...EDENDALE ROAD, R CALUZA ROAD, L MPUNZA ROAD...MABANA...DRAAIHOEK...NENE BUTCHERY...NXAMALALA CROSS ROADS, R ROAD D 1130 TO BEKEZELE, RETURN ROAD D 1130, R ROAD D 412, L ROAD D 1138...NDAWONDE'S KR??L BUS TERMINAL POINT, RETURN ROAD D 1138, L ROAD D 412, L MPANDE SCHOOL...GANESOKENE, R TO DULELA, RETURN TO GANESOKANE, R ROAD D 412 TO KWA GUBESHE.
ROUTE 18: LADUMA – PIETERMARI?ZBURG
FORWARD:
LADUMA BUS TERMINAL VIA LADUMA ROAD, L CALUZA ROAD, R MORCOM ROAD R MAYORS WALK, L WINSTON ROAD...VICTORIA ROAD, L RETIEF STREET, L EAST STREET TO EAST STREET BUS TERMINUS.
RETURN:
FROM EAST STREET BUS TERMINUS, R PIETERMARITZ STREET, L WEST STREET, R LOOP STREET AND CONTINUE IN REVERSE OF THE FORWARD JOURNEY.
ROUTE 8:
THE CONVEYANCE OF PASSENGERS WITH THEIR PERSONAL EFFECTS, FROM INCWADI BUS TERMINUS TO EAST STREET TERMINUS, PIETERMARITZBURG.
FORWARD JOURNEY:
FROM INCWADI BUS TERMINAL POINT, SITUATED ON DISTRICT ROAD D 58, MAGISTERIAL DISTRICT OF PIETERMARITZBURG, PROCEED ALONG ROAD D 58 TO THE JUNCTION WITH ROAD D 63. TURN RIGHT INTO ROAD D 63 WHICH BECOMES ROAD D 140. PROCEED ALONG ROAD D 140 WHICH BECOMES ROAD D 137 AT ELANDSKOP RAILWAY STATION. PROCEED ALONG ROAD D 137 TO THE JUNCTION WITH ROAD R617 AT ELANDSKOP CROSS ROADS WITH THE MAIN ROAD BETWEEN BULWER AND PIETERMARITZBURG. TURN RIGHT INTO ROAD R617, AND PROCEED ALONG ROAD R617 WHICH BECOMES EDENDALE ROAD. PROCEED ALONG EDENDALE ROAD TO JUNCTION WITH LONGMARKET STREET. TURN RIGHT INTO LONGMARKET STREET AND PROCEED ALONG LONGMARKET STREET TO THE JUNCTION WITH WEST STREET. TURN LEFT INTO WEST STREET AND PROCEED ALONG WEST STREET TO THE JUNCTION WITH VICTORIA STREET. ?URN RIGHT INTO VICTORIA ROAD AND PROCEED ALONG VICTORIA ROAD TO THE JUNCTION WITH RETIEF STREET. TURN RIGHT INTO RETIEF STREET AND PROCEED ALONG RETIEF STREET TO THE JUNCTION WITH BOOM STREET. TURN LEFT INTO BOOM STREET AND PROCEED ALONG BOOM STREET TO THE JUNCTION WITH EAST STREET. TURN RIGHT INTO EAST STREET BUS TERMINUS, PIETERMARITZBURG.
RETURN JOURNEY:
RETURN FROM EAST STREET BUS TERMINUS, TURN RIGHT INTO PIETERMARITZ STREET, LEFT INTO WEST STREET, RIGHT INTO LOOP STREET AND CONTINUE IN REVERSE OF THE FORWARD JOURNEY.



transport

Department:
Transport
Province of KwaZulu-Natal

GAZETTE

LGKZNG11-2019-JUN

REGION: ALL

1) Application Number: APP0108910	2) Gazette Number: LGKZNG11-2019-JUN
3) Applicant: SH SITHOMO ID NO. 8808175446085 Association: MOLWENI WYEBANK TAXI ASSOCIATION	4) Applicant Address: 06 OSIZWENI LANE HILLTOP WYBANK KLOOF 3610
5) Existing Licence Holder: GE SITHOMO ID NO. 3710165265084	6) Existing Licence Holder Address: 06 OSIZWENI LANE HILL TOP, WYEBANK KWA ZULU NATAL 3600
7) Type of application: DECEASED TRANSFER AND NEW OPERATING LICENCE	8) Operating Licence Number: LGKZN1503000462
9) Vehicle Type: MINIBUS TAXI	10) 1 X 9-16 (SEATED) + 0 (STANDING)
11) Region: DURBAN WEST	
12.1	2206O52206NE00047574 - CHARTER SERVICE FROM MOLWENI TAXI RANK TO POINT WITHIN THE PROVINCE OF KZN ONLY, NO PICKING UP OR SETTING OF PASSENGERS AT EN ROUTE.
12.2	2206O52206OY00047572 - MOLWENI TO HILLCREST. FROM MOLWENI TAXI RANK TURN RIGHT TO INANDA ROAD AND TURN LEFT OLD MAIN ROAD (R103) PROCEED TO A TAXI STOP NEAR BUS TOYOTA AND THEN TURN BACK AT ASHLEY DRIVE TO HILLCREST TAXI RANK AND RETURN TO MOLWENI BY THE SAME ROUTE.
12.3	2206O52206PE00047575 - MOLWENI TO WATERFALL. FROM MOLWENI TAXI RANK, TURN RIGHT TO INANDA ROAD AND TURN LEFT TO LINK RD AND THEN TURN RIGHT TO ROCK ROAD AND THEN TURN RIGHT INTO INANDA ROAD AND DRIVE INTO WATERFALL TAXI RANK AND THEN BACK TO MOLWENI TAXI RANK ALONG THE SAME ROUTE.
12.4	2206NE2206RK00047577 - HILLCREST TO PINETOWN. FROM HILLCREST TAXI RANK LEFT INANDA ROAD, LEFT OLD MAIN ROAD, TURN LEFT TO M13 AND TURN LEFT TO OLD MAIN ROAD AND THEN TURN RIGHT TO ANDERSON ROAD AND INTO ANDERSON ROAD TAXI RANK AND RETURN TO HILLCREST TAXI RANK.
12.5	2206O52206OY00047578 - MOLWENI TO KLOOF FROM MOLWENI TAXI RANK TURN RIGHT TO INANDA ROAD AND TURN LEFT TO LINK ROAD AND TURN RIGHT INTO BRIDLE ROAD AND PROCEED PAST KRANSKLOOF NATURE RESERVE PROCEED ON KLOOF FALLS ROAD INTO CHURCH ROAD TURN RIGHT INTO OLD MAIN ROAD INTO VILLAGE SHOPPING CENTRE AND RETURN.
12.6	2206O52206LS00047579 - MOLWENI TO DURBAN AND RETURN FROM MOLWENI TAXI RANK TURN RIGHT TO INANDA ROAD, LEFT OLD MAIN ROAD THEN TURN LEFT INTO M13 AND LEFT INTO N3 AT PARADISE VALLEY AND PROCEED INTO DURBAN, TURN LEFT INTO BEREA ROAD NORTH, INTO OLD DUTCH ROAD, TURN RIGHT INTO MARKET ROAD, RIGHT INTO UNIVERSITY AVENUE, RIGHT TO LANCERS ROAD, RIGHT INTO WILLS ROAD PROCEED INTO THE ALLOCATED TAXI RANK. RETURN. FROM WILLS ROAD TAXI RANK, RIGHT INTO WARWICK AVENUE / MARKET ROAD, LEFT INTO WEST STREET, LEFT INTO RUSSEL STREET AND PROCEED DIRECTLY TO THE WESTERN FREEWAY (N3) AND RETURN TO MOLWENI TAXI RANK ALONG THE SAME ROUTE IN THE OPPOSITE DIRECTION.
12.7	2206OZ2206PA00047581 - WYEBANK TO NEW GERMANY - PINETOWN AND RETURN FROM WYEBANK TAXI RANK TURN LEFT TO HILLTOP ROAD, AND TURN LEFT INTO CRESCENT THEN TURN RIGHT INTO HILLTOP ROAD, TURN RIGHT INTO WYEBANK ROAD, AND TURN LEFT INTO GLAMIS ROAD, THEN CROSS INTO SANDER ROAD AND TURN LEFT INTO CONVENTRY AVENUE AND LEFT INTO SHEPSTONE ROAD, RIGHT INTO BLASE ROAD AND TURN RIGHT INTO CHELSEA AVENUE AND LEFT INTO ESCOM ROAD, LEFT VALLEY VIEW ROAD, RIGHT INTO LENNER ROAD, LEFT INTO FALCON ROAD, RIGHT INTO OTTO VOLEK ROAD, THEN PROCEED ON STAPLETON ROAD, RIGHT INTO OLD MAIN ROAD, RIGHT INTO ESCOM ROAD, LEFT INTO SUFFERT STREET, RIGHT INTO MASON STREET, RIGHT INTO OPPENHEIMER STREET, LEFT INTO DEVON ROAD RIGHT INTO OPPENHEIMER STREET, RIGHT INTO BEVISS ROAD, LEFT INTO CHERRY ROAD, LEFT INTO HENWOOD ROAD AND TURN AROUND ON HENWOOD ROAD TO REJOIN CHERRY ROAD, LEFT INTO CHERRY ROAD, LEFT INTO CROMPTON STREET, RIGHT INTO HALIFAX ROAD TO REJOIN CROMPTON STREET ALONG CROMPTON STREET, RIGHT INTO SCOTT ROAD, LEFT INTO MANORS ROAD, LEFT INTO GLENUGIE ROAD, THEN PROCEED ON MOODIE STREET, RIGHT INTO HILL STREET THEN JOIN ANDERSON ROAD AND RANK AT ANDERSON ROAD TAXI RANK AND RETURN TO WYBANK ALONG THE SAME ROUTE.
12.8	2206OZ2206RK00047582 - WYEBANK TO PINETOWN AND RETURN 8.1 FROM WYEBANK TAXI RANK TURN LEFT TO CIRCLE DRIVE, PROCEED AND TURN RIGHT TO ORCHID AVENUE AND TURN LEFT INTO DAISY LANE AND TURN RIGHT INTO ALMOND AVENUE AND RIGHT INTO ALOE AVENUE AND LEFT INTO CHERRY ROAD, AND TURN RIGHT INTO CIRCLE DRIVE AND RIGHT INTO WYEBANK ROAD AND TURN RIGHT INTO THUTHUKA DRIVE AND LEFT INTO WYEBANK ROAD, RIGHT INTO UMUNGA ROAD, LEFT UMUNGA ROAD RIGHT MDONI CRESCENT, LEFT UMUNGA ROAD, RIGHT WYBANK ROAD THEN TURN LEFT INTO GLAMIS ROAD AND TURN RIGHT INTO GORDON PIRRIE CRESCENT AND RIGHT INTO GLAMIS ROAD THEN TURN RIGHT INTO BOSSE STREET AND RIGHT INTO BOHMER ROAD CROSS INTO HIGH STREET, TURN RIGHT INTO CAMPBELL ROAD WHICH BECOMES GLENUGIE ROAD AND TURN RIGHT INTO KINGS ROAD AND LEFT INTO ANDERSON ROAD INTO ANDERSON ROAD TAXI RANK AND RETURN BY THE SAME ROUTE TO WYBANK TAXI RANK. 8.2 FROM WYBANK TAXI RANK TURN LEFT INTO UMUNGA ROAD, THEN TURN RIGHT INTO UMDONI CRESCENT AND TURN LEFT INTO UMUNGA ROAD AND LEFT INTO WYBANK ROAD AND RIGHT INTO THUTHUKA DRIVE AND LEFT INTO WYBANK ROAD, THEN LEFT INTO GLAMIS ROAD, TURN RIGHT INTO BOSSE STREET, RIGHT INTO BOHMER ROAD THEN CROSS INTO HIGH STREET AND RIGHT INTO MANORS ROAD AND RIGHT INTO DOONE ROAD, LEFT INTO BEARE DRIVE, CROSS TO JOIN FAIRVIEW CRESCENT AND RIGHT INTO FERNLEIGH ROAD LEFT INTO TYRONE SPY, RIGHT INTO PADFIELD ROAD AND LEFT INTO MANORS ROAD, TURN RIGHT INTO GLENUGIE ROAD AND TURN RIGHT INTO KINGS ROAD AND LEFT INTO ANDERSON ROAD INTO ANDERSON ROAD TAXI RANK AND RETURN BY THE SAME ROUTE TO WYBANK TAXI RANK. 8.3 FROM WYBANK TAXI RANK TURN RIGHT INTO DAHLIA DRIVE, RIGHT INTO ZAMOKUHLA ROAD AND TURN RIGHT INTO ROCK AND TURN RIGHT INTO WYBANK ROAD, RIGHT INTO MARIEVALE DRIVE AND TURN RIGHT INTO KRANTZVIEW ROAD AND TURN LEFT INTO EDWIN SWALES ROAD AND PROCEED INTO KLOOFLANDS ROAD AND LEFT INTO BUCKINGHAM ROAD AND LEFT INTO EMOLWENI ROAD AND RIGHT INTO DAN PIENAAR ROAD, LEFT INTO DOUGLAS ROAD AND TURN LEFT INTO KLOOF FALLS ROAD AND RIGHT INTO IMPANGELE ROAD, TURN LEFT INTO ABELIA ROAD AND RIGHT INTO CHURCH ROAD, PROCEED TO WILLINGDON AVENUE TURN RIGHT INTO PIONEER ROAD, PROCEED INTO OLD MAIN ROAD AND TURN LEFT INTO VILLAGE ROAD LEFT INTO M13 AND TURN LEFT INTO OLD MAIN ROAD AND RIGHT INTO ANDERSON ROAD INTO ANDERSON TAXI RANK AND RETURN BY THE SAME ROUTE TO WYBANK TAXI RANK.



transport

Department:
Transport
Province of KwaZulu-Natal

GAZETTE

LGKZNG11-2019-JUN

REGION: ALL

12.9	2206OZ2206R400049196 - 9 WYEBANK AND WESTMEAD AND RETURN FROM WYEBANK TAXI RANK TURN RIGHT INTO FANNIN ROAD, PROCEED TO UMGABABA ROAD AND TURN BACK BY THE SAME ROAD AND TURN RIGHT INTO WYEBANK ROAD, PROCEED TO PIONEER ROAD, TURN LEFT INTO M13 AND RIGHT INTO RICHMOND ROAD, TURN RIGHT TO TRAFFORD ROAD, HILLCLIMB ROAD INTO GOODWOOD ROAD, PROCEED TO P.M.C. GROUP AND RETURN BY THE SAME ROUTE AND TURN RIGHT INTO HILLCLIMB ROAD, TURN LEFT INTO SUKUZA ROAD, TURN RIGHT INTO KYLAMI ROAD, TURN LEFT INTO CIRCUIT ROAD AND TURN LEFT INTO MALCOLM ROAD, TURN RIGHT INTO ALBERT ROAD, TURN LEFT INTO WESTMEAD ROAD AND TURN LEFT INTO RICHMOND ROAD, CROSS INTO OLD MAIN ROAD AND TURN RIGHT INTO ANDERSON ROAD INTO ANDERSON ROAD TAXI RANK AND RETURN TO WYEBANK ALONG THE SAME ROUTE.
12.10	2206OZ21004R00049197 - WYEBANK TO DURBAN AND RETURN. FROM MOLWENI TAXI RANK PROCEED BY WYBANK ROAD, TURN LEFT INTO GLAMIS ROAD, CROSS TO SANDER ROAD, TURN LEFT INTO CONVENTRY AVENUE, TURN RIGHT INTO SHEPSTONE ROAD, TURN LEFT INTO OLD MAIN ROAD, TURN RIGHT INTO STAPLETON ROAD, LEFT INTO M13 JOIN N3 TOWARDS DURBAN, LEFT INTO BEREA ROAD NORTH, PROCEED TO JOIN OLD DUTCH ROAD, RIGHT INTO MARKET ROAD, RIGHT INTO UNIVERSITY AVENUE, RIGHT INTO LANCERS LANE, RIGHT INTO WILLS ROAD AND RANK AT WILLS ROAD TAXI RANK. RETURN ALONG WARWICK AVENUE/MARKET ROAD, LEFT INTO WEST STREET, LEFT INTO RUSSEL STREET AND PROCEED DIRECTLY INTO WESTERN FREEWAY (N3) AND RETURN TO MOLWENI TAXI RANK ALONG THE SAME ROUTE IN THE OPPOSITE DIRECTION.
12.11	2206RK2206RK00047568 - 1. MOLWENI TO PINETOWN. FROM MOLWENI TAXI RANK TURN RIGHT TO INANDA ROAD AND PROCEED PASS WATERFALL TO HILLCREST THEN TURN LEFT TO OLD MAIN ROAD AND LEFT TO M13 PROCEED AND TURN LEFT INTO OLD MAIN ROAD AND TURN RIGHT TO ANDERSON RD. INTO ANDERSON RD. TAXI RANK AND RETURN TO MOLWENI.
12.12	2206RK2206RK00047569 - 2. MOLWENI TO NEW GERMANY. FROM MOLWENI TAXI RANK TURN RIGHT TO INANDA ROAD PROCEED TURN LEFT OLD MAIN RD. AND TURN LEFT TO M13 AND TURN LEFT TO OLD MAIN ROAD IN PINETOWN AND TURN LEFT TO GLENUGIE RD. AND THEN TURN RIGHT TO LAUTH ROAD AND TURN LEFT TO CROMPTON STREET AND THEN LEFT TO SHEPSTONE RD. TO NEW GERMANY AND TURN AROUND AND RETURN BY THE SAME ROUTE.
12.13	2206RK2206R400047571 - 3. MOLWENI TO WESTMEAD. FROM MOLWENI TAXI RANK TURN RIGHT TO INANDA RD. TURN LEFT OLD MAIN ROAD AND TURN LEFT TO M13 TURN RIGHT TO RICHMOND ROAD LEFT TO TRAFFORD ROAD LEFT TO ALEXANDER ROAD, LEFT ALEXANDER ROAD AND RETURN BY THE SAME ROUTE.



transport

Department:
Transport
Province of KwaZulu-Natal

GAZETTE

LGKZNG11-2019-JUN

REGION: ALL

1) Application Number: APP0108929	2) Gazette Number: LGKZNG11-2019-JUN
3) Applicant: SIZANANI MAZULU TRANSPORT (PTY) LTD ID NO. 2001/023446/07 Association: NOT AVAILABLE	4) Applicant Address: PO BOX 4183 WILLOWTON HUB PIETERMARITZBURG 3200
5) Existing Licence Holder: NOT APPLICABLE ID NO. NOT APPLICABLE	6) Existing Licence Holder Address: NOT APPLICABLE
7) Type of application: NEW OPERATING LICENCE	8) Operating Licence Number: NOTAVAILABLE
9) Vehicle Type: BUS	10) 1 X 66 (SEATED) + 14 (STANDING)
11) Region: UMGUNGUNDLOVU	
12.1	<p>KZPRERC2773020 - PASSENGERS AND THEIR PERSONAL EFFECTS OVER ROUTES AS SPECIFIED IN THIS ANNEXURE, WITH THE AUTHORITY TO OPERATE ALTERNATIVE ROUTES WITHIN THE BOROUGH OF PIETERMARITZBURG, PROVIDED THAT THE FIXED INNER AND OUTER TERMINI OF EACH ROUTE REMAIN UNCHANGED AND THAT BUS ROUTES ARE LET DOWN BY RESOLUTION OF THE MSUNDUZI TRANSITIONAL COUNCIL.</p> <p>ALL ROUTES: THE RIGHT TO INCREASE OR DECREASE SERVICES AS AND WHEN REQUIRED.</p> <p>FARES: THE RIGHT TO REDUCE THE FARE PAYABLE BY CASH PAYING PASSENGERS DURING OFF PEAK PERIODS (BETWEEN 08H30 - 16H00).</p> <p>SPECIAL BUSES: AS AND WHEN REQUIRED FOR FUNERALS, SCHOOLS, RACES, PRIVATE PARTIES, TO ANY POINT WITHIN THE MSUNDUZI TRANSITIONAL COUNCIL BOUNDARIES.</p> <p>SIGHT SEEING BUSES: AS FOLLOWS: TO HENLEY DAM TERMINUS 17,54KM, TO HOWICK FALLS 22,95KM, TO SWEETWATERS, WINTERSKLOOF, ETC, CIRCULAR-DRIVE 28,96KM, CITY HALL TO SCHOOLS, COLLEGES, AS AND WHEN REQUIRED, E.G. HILTON COLLEGE 19.63KM, ST ANNES COLLEGE 13.252KM AND OTHERS, FOR THE CONVEYANCE OF SCHOOL, CITY TO NAGEL DAM 57.92KM, ALBERT FALLS 22.53KM.</p> <p>FUNERAL PARTIES, SPORT TEAMS: AND PICNICS, CHURCH AND PRIVATE PARTIES ON TRIPS WITHIN A RADIUS OF 245 KM FROM MSUNDUZI TRANSITIONAL COUNCIL BOUNDARIES TO PIETERMARITZBURG CITY HALL, RETURN JOURNEY TO COMMENCE WITHIN 24 HOURS AFTER ARRIVAL AT DESTINATION.</p> <p>ADDITIONAL AUTHORITY ON 5 BUSES: (NUMBERS ON RECORD AT BOARD'S OFFICES), PASSENGERS WHO ARE IN POSSESSION OF VALID RAIL OR S.A.R. TRANSPORT SERVICE TICKETS AND PARCELS ON A VEHICLE HIRE BASIS ON BEHALF OF THE S.A.R BY LOCAL ROAD TRANSPORTATION BOARDS WITHIN THE PROVINCE OF NATAL.</p> <p>1. INTERCHANGEABILITY OF BUSES ALL BUSES ARE FULLY INTERCHANGEABLE ON ALL ROUTES TO WHICH THE PUBLIC ROAD CARRIER PERMIT REFERS.</p> <p>2. TIMETABLES AS GRANTED BY THE LOCAL TRANSPORTATION BOARD – (DBN) FROM TIME TO TIME AND ADDITIONAL TRIPS, AS AND WHEN REQUIRED ACCORDING TO PASSENGER DEMAND. THE COMPANY RESERVES THE RIGHT TO REDUCE OR INCREASE JOURNEYS ACCORDING TO PASSENGER DEMAND.</p> <p>3. ROUTES IN MUNICIPAL BOUNDARIES BUS ROUTES IN MUNICIPAL BOUNDARIES ARE ACCORDING TO THE MUNICIPAL BY LAWS SUBJECT TO THE PERIODICAL CHANGES, AS MAY BE PRESCRIBED BY THE MUNICIPALITIES.</p> <p>ROUTE DESCRIPTION: ORGANISED PARTIES THE CONVEYANCE OF PERSONS, WHO HAVE ORGANISED THEMSELVES AS A GROUP, AND THEIR PERSONAL EFFECTS, FROM WITHIN THE MAGISTERIAL DISTRICT OF PIETERMARITZBURG TO POINTS WITHIN THE REPUBLIC OF SOUTH AFRICA.</p> <p>PROVIDED: THE SAME PASSENGERS CONVEYED ON THE FORWARD JOURNEY, BE CONVEYED BACK ON THE RETURN JOURNEY TO THE POINT OF COMMENCEMENT AND PASSENGERS BE PROVIDED THAT NO PASSENGERS BE PICKED UP OR SET DOWN EN ROUTE.</p> <p>SUBJECT TO THE EXPLICIT CONDITION THAT THE CONVEYANCE OF SUCH A GROUP OF PERSONS, MAY ONLY BE UNDERTAKEN, IF THE SAME GROUP OF PERSONS UNDERTAKE THE FORWARD AND RETURN JOURNEY, AS A PARTY, FOR THE EXCLUSIVE MUTUAL PURPOSE TO ATTEND ONE OR MORE OF THE FOLLOWING OCCASIONS: (I) WEDDINGS, (II) FUNERALS, (III) RELIGIOUS GATHERINGS (IV) SPORTS MEETINGS, EITHER AS COMPETITORS OR SPECTATORS (V) PICNIC OR ANY OTHER SIMILAR FORM OF ORGANISED AMUSEMENT OR RECREATION. THE PRINCIPAL ROUTE DESCRIPTIONS ??? SHOWN BELOW.</p> <p>CONTRACT ZNT 1137/98 T – PIETERMARITZBURG ROUTES THE ROUTE NUMBERS FOR THE SERVICES REQUIRED ARE TO BE: ROUTE 1: ESINADENI – PIETERMARITZBURG ROUTE 1A: LOWER NOSHEZI - PIETERMARITZBURG ROUTE 1B: WILLOWFOUNTAIN - PIETERMARITZBURG ROUTE 1C: WILLOWFOUNTAIN - PIETERMARITZBURG VIA WILLOWFOUNTAIN (BULWER) ROUTE 1D: WILLOWFOUNTAIN (BULWER) - PIETERMARITZBURG ROUTE 1E: IMBALI - PIETERMARITZBURG ROUTE 2A: ESINADENI- SHORTTS RETREAT ROUTE 2B: WILLOWFOUNTAIN - SHORTTS RETREAT ROUTE 2C: ESIGODENI - SHORTTS RETREAT ROUTE 3A: ESINADENI - WILLOWTON ROUTE 3B: WILLOWFOUNTAIN - WILLOWTON ROUTE 3C: AZALEA – WILLOWTON ROUTE 3D: EDENDALE - PRILLA MILLS ROUTE 4: DINDI - PIETERMARITZBURG ROUTE 5: QANDA- PIETERMARITZBURG ROUTE 6: INADI - PIETERMARITZBURG VIA UPPER NOSHEZI AND TAFULENI ROUTE 6A: INADI - PIETERMARITZBURG VIA TAFULENI ROUTE 6B: TAFULENI - PIETERMARITZBURG ROUTE 6C: UPPER NOSHEZI- PIETERMARITZBURG ROUTE 6D: INADI - PIETERMARITZBURG ROUTE 6E: INADI - PIETERMARITZBURG VIA UPPER NOSHEZI ROUTE 7: KWA SHANGE – PIETERMARITZBURG ROUTE 9: MASWAZINI - PIETERMARITZBURG ROUTE 9A: MASWAZINI - PIETERMARITZBURG VIA KHULEKONKE ROUTE 9B: ELANDSKOP CLINIC - PIETERMARITZBURG ROUTE 9C: ELANDSKOP TERMINUS - PIETERMARITZBURG ROUTE 9D: MASWAZINI- ROTOFLEX ROUTE 10: ZONDI STORE - PIETERMARITZBURG VIA KHONBONGO ROUTE 10A: ZONDI STORE - PIETERMARITZBURG ROUTE 10B: KHOBONGO - PIETERMARITZBURG</p>



transport

Department:
Transport
Province of KwaZulu-Natal

GAZETTE

LGKZNG11-2019-JUN

REGION: ALL

ROUTE 11: DULELA - PIETERMARITZBURG
 ROUTE 11A: MGWAGWA BUTCHERY - PIETERMARITZBURG
 ROUTE 11B: MASHINGENI - PIETERMARITZBURG
 ROUTE 12: GIBSONS GATE - PIETERMARITZBURG
 ROUTE 12A: KWA NKABINI - PIETERMARITZBURG
 ROUTE 12B: GIBSONS GATE - PIETERMARITZBURG
 ROUTE 12C: MAFUNZE - PIETERMARITZBURG
 ROUTE 12D: NOMO / HOLOZA - PIETERMARITZBURG
 ROUTE 12E: NOMO / HOLOZA - PIETERMARITZBURG VIA GIBSONS GATE
 ROUTE 13: SONGOMIZA - PIETERMARITZBURG
 ROUTE 14: KWA GUBESHE - PIETERMARITZBURG
 ROUTE 14A: KWA GUBESHE - PIETERMARITZBURG VIA NDAWONDES KRAAL
 ROUTE 14B: NDAWONDES KRAAL - PIETERMARITZBURG
 ROUTE 14C: KWA GUBESHE - PIETERMARITZBURG VIA DOLOQINA STORE & DLADLA'S COURT
 ROUTE 14D: KWA GUBESHE - PIETERMARITZBURG VIA DIADLA'S COURT
 ROUTE 15: DLADLA'S COURT - PIETERMARITZBURG
 ROUTE 15A: DOLOQINA STORE - PIETERMARITZBURG VIA MALINGA STOP & DLADLA'S COURT
 ROUTE 15B: DOLOQINA STORE - PIETERMARITZBURG VIA NQABENI DLADLA'S COURT
 ROUTE 15C: MDLULI - PIETERMARITZBURG
 ROUTE 15D: MALINGA STOP - PIETERMARITZBURG DLADLA'S COURT
 ROUTE 15E: BEKEZELE STORE - PIETERMARITZBURG
 ROUTE 15F: NQABENI - PIETERMARITZBURG VIA DLADLA'S COURT
 ROUTE 15G: DOLOQINA STORE - PIETERMARITZBURG VIA DLADLA'S COURT & CALUZA
 ROUTE 16: ZAYAeka EAST - PIETERMARITZBURG
 ROUTE 16A: ZAYAeka WEST - PIETERMARITZBURG
 ROUTE 17: KWA GUBESHE - WILLOWTON INDUSTRIES VIA CALUZA
 ROUTE 17A: KWA GUBESHE - WILLOWTON INDUSTRIES VIA SWEETWATERS
 ROUTE 17B: KWA GUBESHE - ROTOFLEX VIA DULELA, KWA SHANGE, BEKEZELE, ZAYAeka & CALUZA
 ROUTE 18: LADUMA - PIETERMARITZBURG
 ROUTE 1: ESINADENI ?? PIETERMARITZBURG
 FORWARD:
 FROM ESINADENI VIA SINATHING ROAD, R DAMBUZA ROAD, R EDENDALE ROAD, L PINE STREET, R LONGMARKET STREET, L RETIEF STREET TO THE TERMINUS.
 RETURN:
 FROM RETIEF STREET TERMINUS, R RETIEF STREET, R PIETERMARITZ STREET, L WEST STREET, R LOOP STREET, L PINE STREET, R EDENDALE ROAD, THEN BY THE REVERSE OF THE FORWARD ROUTE.
 ROUTE 1A: LOWER NOSHEZI ?? PIETERMARITZBURG
 FORWARD:
 FROM LOWER NOSHEZI, L SINATHING ROAD, R DAMBUZA ROAD, R EDENDALE ROAD, L PINE STREET, R LONGMARKET STREET, L RETIEF STREET TO THE TERMINUS.
 RETURN:
 FROM RETIEF STREET TERMINUS, R RETIEF STREET, R PIETERMARITZ STREET, L WEST STREET, R LOOP STREET, L PINE STREET, R EDENDALE ROAD, THEN BY THE REVERSE OF THE FORWARD ROUTE.
 ROUTE 1B: WILLOWFOUNTAIN ?? PIETERMARITZBURG
 FORWARD:
 FROM WILLOWFOUNTAIN TERMINAL POINT VIA WILLOWFOUNTAIN ROADIMBALI, L SUTHERLAND ROAD, R EDENDALE ROAD, L PINE STREET, R LONGMARKET STREET, L RETIEF STREET TO THE TERMINUS.
 RETURN:
 FROM RETIEF STREET TERMINUS, R RETIEF STREET, R PIETERMARITZ STREET, L WEST STREET, R LOOP STREET, L PINE STREET, R EDENDALE ROAD, THEN BY THE REVERSE OF THE FORWARD ROUTE.
 ROUTE 1C: WILLOWFOUNTAIN ?? PIETERMARITZBURG VIA WILLOWFOUNTAIN (BULWER)
 FORWARD:
 FROM WILLOWFOUNTAIN N TERMINAL POINT VIA WILLOWFOUNTAIN ROAD, VIA THE SECTION KNOWN AS BULWER, TO LMBALI, L SUTHERLAND ROAD, R EDENDALE ROAD, L PINE STREET, R LONGMARKET STREET, L RETIEF STREET TO THE TERMINUS.
 RETURN:
 FROM RETIEF STREET TERMINUS, R RETIEF STREET, R PIETERMARITZ STREET, L WEST STREET, R LOOP STREET, L PINE STREET, R EDENDALE ROAD, THEN BY THE REVERSE OF THE FORWARD ROUTE.
 ROUTE 1D: WILLOWFOUNTAIN (BULWER) TO PIETERMARITZBURG
 FORWARD:
 FROM WILLOWFOUNTAIN (BULWER), TO LMBALI, L SUTHERLAND ROAD, R EDENDALE ROAD, L PINE STREET, R LONGMARKET STREET, L RETIEF STREET TO THE TERMINUS.
 RETURN:
 FROM RETIEF STREET TERMINUS, R RETIEF STREET, R PIETERMARITZ STREET, L WEST STREET, R LOOP STREET, L PINE STREET, R EDENDALE ROAD, THEN BY THE REVERSE OF THE FORWARD ROUTE.
 ROUTE 1E: IMBALI (UNIT 18) ?? PIETERMARITZBURG
 FORWARD:
 FROM LMBALI (UNIT 18), L SUTHERLAND ROAD, R EDENDALE ROAD, L PINE STREET, R LONGMARKET STREET, L RETIEF STREET TO THE TERMINUS.
 RETURN:
 FROM RETIEF STREET TERMINUS, R RETIEF STREET, R PIETERMARITZ STREET, L WEST STREET, R LOOP STREET, L PINE STREET, R EDENDALE ROAD, THEN BY THE REVERSE OF THE FORWARD ROUTE.
 ROUTE 2A: ESINADENI ?? SHORTS RETREAT
 FORWARD:
 FROM ESINADENI VIA SINATHING ROAD, R DAMBUZA ROAD, R EDENDALE ROAD, L PINE STREET, R LONGMARKET STREET, L RETIEF STREET, L CHURCH STREET, L COMMERCIAL ROAD DURBAN ROADN? (NATIONAL ROAD), EXIT ???. DOWNES ROAD, R HALSTEAD ROAD, R SHORTTS RETREAT ROAD TO LESTER BROWN ROAD.
 RETURN:
 RETURN ALONG THE SAME ROUTE IN REVERSE DIRECTION TO THE FORWARD JOURNEY. (LOOP STREET, L RETIEF STREET TERMINUS, R RETIEF STREET, R PIETERMARITZ STREET, L WEST STREET, R LOOP STREET, L PINE STREET, R EDENDALE ROAD, THEN BY THE REVERSE OF THE FORWARD ROUTE.
 ROUTE 2B: WILLOWFOUNTAIN ?? SHORTTS RETREAT
 FORWARD:
 FROM WILLOWFOUNTAIN TERMINAL POINT VIA WILLOWFOUNTAIN ROADLMBALI, L SUTHERLAND ROAD, R EDENDALE ROAD, L PINE STREET, R LONGMARKET STREET, L RETIEF STREET, L CHURCH STREET, L COMMERCIAL ROAD DURBAN ROADN? (NATIONAL ROAD), EXIT ???. DOWNES ROAD, R HALSTEAD ROAD, R SHORTTS RETREAT ROAD TO LESTER BROWN ROAD.
 RETURN:
 RETURN ALONG THE SAME ROUTE IN REVERSE DIRECTION TO THE FORWARD JOURNEY. (LOOP STREET, L RETIEF STREET TERMINUS, R RETIEF STREET, R PIETERMARITZ STREET, L WEST STREET, R LOOP STREET, L PINE STREET, R EDENDALE ROAD, THEN BY THE REVERSE OF THE FORWARD ROUTE.
 ROUTE 2? : ESIGODENI ?? SHORTS RETREAT
 FORWARD:
 FROM ESIGODENI TERMINUS VIA ESIGODENI ROADWATERFALL ROAD, L SCOTL STREET, L EDENDALE ROAD, L PINE STREET, R LONGMARKET STREET, L RETIEF STREET, L CHURCH STREET, L COMMERCIAL ROADDURBAN ROADN? (NATIONAL ROAD), EXIT ???. DOWNES ROAD, R



transport

Department:
Transport
Province of KwaZulu-Natal

GAZETTE

LGKZNG11-2019-JUN

REGION: ALL

HALSTEAD ROAD, R SHORTTS RETREAT ROAD TO LESTER BROWN ROAD.

RETURN:

RETURN ALONG THE SAME ROUTE IN REVERSE DIRECTION TO THE FORWARD JOURNEY. (LOOP STREET, L RETIEF STREET TERMINUS, R RETIEF STREET, R PIETERMARITZ STREET, L WEST STREET, R LOOP STREET, L PINE STREET, R EDENDALE ROAD, THEN BY THE REVERSE OF THE FORWARD ROUTE.

ROUTE 2D: LOWER NOSHEZI ?? SHORTTS RETREAT

FORWARD:

FROM LOWER NOSHEZI, L SINATHING ROAD, R DAMBUZA ROAD, R EDENDALE ROAD, L PINE STREET, R LONGMARKET STREET, L RETIEF STREET, L CHURCH STREET, L COMMERCIAL ROAD.... DURBAN ROAD.... N? (NATIONAL ROAD), EXIT ???.DOWNES ROAD, R HALSTEAD ROAD, R SHORTTS RETREAT ROAD TO LESTER BROWN ROAD.

RETURN:

RETURN ALONG THE SAME ROUTE IN REVERSE DIRECTION TO THE FORWARD JOURNEY (LOOP STREET, L RETIEF STREET TERMINUS, R RETIEF STREET, R PIETERMARITZ STREET, L WEST STREET, R LOOP STREET, L PINE STREET, R EDENDALE ROAD, THEN BY THE REVERSE OF THE FORWARD ROUTE.

ROUTE ?A: ESINADENI ?? WILLOW?ON

FORWARD:

FROM ESINADENI VIA SINATHING ROAD, R DAMBUZA ROAD, R EDENDALE ROAD, L PINE STREET, R LONGMARKET STREET, L ECHO STREET, R CHURCH STREETGREYTOWN ROAD, R WILLOWTON ROAD, L OHRTMANN ROAD:

(1) R MANNING ROAD...BAYNES DRIFT ROAD, L BIRMINGHAM ROAD, R SHEFFIELD ROAD, L COVENTRY PLACE TO TERMINAL POINT.

(2) R ROYSTON ROAD, R PROMED ROAD, GRIX ROAD TO TERMINAL POINT.

RETURN:

RETURN ALONG THE SAME ROUTE IN REVERSE DIRECTION TO THE FORWARD JOURNEY, LOOP STREET L RETIEF STREET TERMINUS, R RETIEF STREET, R PIETERMARITZ STREET, L WEST STREET, R LOOP STREET, L PINE STREET, R EDENDALE ROAD, THEN BY THE REVERSE OF THE FORWARD ROUTE.

ROUTE ??: WILLOWFOUNTAIN ?? WILLOW?ON

FORWARD:

FROM WILLOWFOUNTAIN TERMINAL POINT VIA WILLOWFOUNTAIN ROAD....LMBALI, L SUTHERLAND ROAD, R EDENDALE ROAD, L PINE STREET, R LONGMARKET STREET, L ECHO STREET, R CHURCH STREET.....GREYTOWN ROAD, R WILLOWTON ROAD, L OHRTMANN ROAD:

(1) R MANNING ROAD...BAYNESDRIFT ROAD, L BIRMINGHAM ROAD, R SHEFFIELD ROAD, L COVENTRY PLACE TO TERMINAL POINT.

(2) R ROYSTON ROAD, R PROMED ROAD, GRIX ROAD TO TE?MINAL POINT.

RETURN:

RETURN ALONG THE SAME ROUTE IN REVERSE DIRECTION TO THE FORWARD JOURNEY, LOOP STREET L RETIEF STREET TERMINUS, R RETIEF STREET, R PIETERMARITZ STREET, L WEST STREET, R LOOP STREET, L PINE STREET, R EDENDALE ROAD, THEN BY THE REVERSE OF THE FORWARD ROUTE.

ROUTE ?C: AZALEA ?? WILLOW?ON

FORWARD:

FROM AZALEA TERMINAL POINT VIA AZALEA ROAD, R DAMBUZA ROAD, R EDENDALE ROAD, L PINE STREET, R LONGMARKET STREET, L ECHO STREET, R CHURCH STREET.....GREYTOWN ROAD, R WILLOWTON ROAD, L OHRTMANN ROAD:

(1) R MANNING ROAD...BAYNESDRIFT ROAD, L BIRMINGHAM ROAD, R SHEFFIELD ROAD, L COVENTRY PLACE TO TERMINAL POINT.

(2) R ROYSTON ROAD, R PROMED ROAD, GRIX ROAD TO TERMINAL POINT.

RETURN:

RETURN ALONG THE SAME ROUTE IN REVERSE DIRECTION TO THE FORWARD JOURNEY, LOOP STREET L RETIEF STREET TERMINUS, R RETIEF STREET, R PIETERMARITZ STREET, L WEST STREET, R LOOP STREET, L PINE STREET, R EDENDALE ROAD, THEN BY THE REVERSE OF THE FORWARD ROUTE.

ROUTE 3D EDENDALE - PRILLA MILLS

FORWARD:

FROM EDENDALE TERMINUS VIA EDENDALE ROAD, R LONGMARKET STREET, L ECHO STREET, R CHURCH STREET.....GREYTOWN ROAD, R WILLOWTON ROAD, L OHRTMANN ROAD:

(1) R MANNING ROAD...BAYNESDRIFT ROAD, L BIRMINGHAM ROAD, R SHEFFIELD ROAD, L COVENTRY PLACE TO TERMINAL POINT.

(2) R ROYSTON ROAD, R PROMED ROAD, GRIX ROAD TO TERMINAL POINT.

RETURN:

RETURN ALONG THE SAME ROUTE IN REVERSE DIRECTION TO THE FORWARD JOURNEY. (VIA LOOP STREET, L RETIEF STREET TERMINUS, R RETIEF STREET, R PIETERMARITZ STREET, L WEST STREET, R LOOP STREET, L PINE STREET, R EDENDALE ROAD, THEN BY THE REVERSE OF THE FORWARD ROUTE.

ROUTE 4 DINDI – PIETERMARITZBURG

FORWARD:

FROM DINDI TERMINUS VIA ROAD D 1126 TO TAYLORS HALT, R ROAD R617....EDENDALE ROAD R LONGMARKET STREET, L WEST STREET, R VICTORIA ROAD, R RETIEF STREET, L BOOM STREET R EAST STREET BUS TERMINUS.

RETURN:

FROM EAST STREET BUS TERMINUS, R PIETERMARITZ STREET, L WEST STREET, R LOOP STREET AND CONTINUE BY THE FORWARD JOURNEY IN REVERSE.

ROUTE 5: QANDA - PIETERMARITZBURG

FORWARD:

FROM KWA-QANDA ROCK TERMINUS VIA D 1127, TO ESHOWE, R ROAD R617....EDENDALE ROAD, R LONGMARKET STREET, L WEST STREET, R VICTORIA ROAD, R RETIEF STREET, L BOOM STREET, R EAST STREET BUS TERMINUS.

RETURN:

FROM EAST STREET BUS TERMINUS, R PIETERMARITZ STREET, L WEST STREET, R LOOP STREET AND CONTINUE BY THE FORWARD JOURNEY IN REVERSE.

ROUTE 6: INADI - PIETERMARITZBURG VIA UPPER NOSHEZI ??D TAFULENI

FORWARD:

FROM LNADI TERMINAL POINT VIA ROAD D 1134, L ROAD D 1128, R ROAD D 1125 TO UPPER NOSHEZI TERMINAL POINT, RETURN ROAD D 1125, R ROAD D 1128, TO TAFULENI TERMINUS (MLABA'S STORE) RETURN ROAD D 1128, R ROAD R 617....EDENDALE ROAD, R LONGMARKET STREET, L WEST STREET, R VICTORIA ROAD, R RETIEF STREET, L BOOM STREET R EAST STREET BUS TERMINUS.

RETURN:

FROM EAST STREET BUS TERMINUS, R PIETERMARITZ STREET, L WEST STREET, R LOOP STREET AND CONTINUE BY THE FORWARD JOURNEY IN REVERSE.

ROUTE 6A: INADI - PIETERMARITZBURG VIA TAFULENI

FORWARD:

FROM LNADI TERMINAL POINT VIA ROAD D 1134, L ROAD D1128 TO TAFULENI TERMINUS (MLABA'S STORE) RETURN ROAD D 1128, R ROAD R 617....EDENDALE ROAD, R LONGMARKET STREET, L WEST STREET, R VICTORIA ROAD, R RETIEF STREET, L BOOM STREET R EAST STREET BUS TERMINUS.

RETURN:

FROM EAST STREET BUS TERMINUS, R PIETERMARITZ STREET, L WEST STREET, R LOOP STREET AND CONTINUE BY THE FORWARD JOURNEY IN REVERSE.

ROUTE 6B: TAFULENI – PIETERMARITZBURG

FORWARD:

FROM TAFULENI TERMINUS (MLABA'S STORE) VIA ROAD D 1128, R ROAD R 617....EDENDALE ROAD, R LONGMARKET STREET, L WEST STREET, R VICTORIA ROAD, R RETIEF STREET, L BOOM STREET R EAST STREET BUS TERMINUS.

RETURN:

FROM EAST STREET BUS TERMINUS, R PIETERMARITZ STREET, L WEST STREET, R LOOP STREET AND CONTINUE BY THE FORWARD JOURNEY IN REVERSE.

ROUTE 6?: UPPER NOSHEZI – PIETERMARITZBURG



transport

Department:
Transport
Province of KwaZulu-Natal

GAZETTE

LGKZNG11-2019-JUN

REGION: ALL

FORWARD:
FROM UPPER NOSHEZI TERMINAL POINT VIA ROAD D 1125, L ROAD D 1128, R ROAD R 617...EDENDALE ROAD, R LONGMARKET STREET, L WEST STREET, R VICTORIA ROAD, R RETIEF STREET, L BOOM STREET R EAST STREET BUS TERMINUS.
RETURN:
FROM EAST STREET BUS TERMINUS, R PIETERMARITZ STREET, L WEST STREET, R LOOP STREET AND CONTINUE BY THE FORWARD JOURNEY IN REVERSE.
ROUTE 6D: INADI – PIETERMARITZBURG
FORWARD:
FROM LNADI TERMINAL POINT VIA ROAD D 1134, R ROAD D 1128, R ROAD R 617...EDENDALE ROAD, R LONGMARKET STREET, L WEST STREET, R VICTORIA ROAD, R RETIEF STREET, L BOOM STREET R EAST STREET BUS TERMINUS.
RETURN:
FROM EAST STREET BUS TERMINUS, R PIETERMARITZ STREET, L WEST STREET, R LOOP STREET AND CONTINUE BY THE FORWARD JOURNEY IN REVERSE.
ROUTE 6?: INADI - PIETERMARITZBURG VIA UPPER NOSHEZI
FORWARD:
FROM LNADI TERMINAL POINT VIA ROAD D 1134, L ROAD D 1128, R ROAD D 1125 TO UPPER NOSHEZI TERMINAL POINT, RETURN ROAD D 1125, L ROAD D 1128, R ROAD R617...EDENDALE ROAD, R LONGMARKET STREET, L WEST STREET, R VICTORIA ROAD, R RETIEF STREET, L BOOM STREET R EAST STREET BUS TERMINUS.
RETURN:
FROM EAST STREET BUS TERMINUS, R PIETERMARITZ STREET, L WEST STREET, R LOOP STREET AND CONTINUE BY THE FORWARD JOURNEY IN REVERSE.
ROUTE 7: KWA SHANGE – PIETERMARITZBURG
FORWARD:
FROM KWA-SHANGE BUS TERMINAL POINT VIA ROAD D 412 (SHANGE ROAD) TO GEZUBUSO, L ROAD R617...EDENDALE ROAD, R LONGMARKET STREET, L WEST STREET, R VICTORIA ROAD, R RETIEF STREET, L BOOM STREET R EAST STREET BUS TERMINUS.
RETURN:
FROM EAST STREET BUS TERMINUS, R PIETERMARITZ STREET, L WEST STREET, R LOOP STREET AND CONTINUE BY THE FORWARD JOURNEY IN REVERSE.
ROUTE 9: MASWAZINI – PIETERMARITZBURG
FORWARD:
FROM MASWAZINI BUS TERMINAL POINT VIA ROAD D 1140, L ROAD 402 TO ELANDSKOP CROSS ROADS, L ROAD R617...EDENDALE ROAD, R LONGMARKET STREET, L WEST STREET, R VICTORIA ROAD, R RETIEF STREET, L BOOM STREET R EAST STREET BUS TERMINUS.
RETURN:
FROM EAST STREET BUS TERMINUS, R PIETERMARITZ STREET, L WEST STREET, R LOOP STREET AND CONTINUE BY THE FORWARD JOURNEY IN REVERSE.
ROUTE 9A: MASWAZINI - PIETERMARITZBURG VIA KHULEKONKE
FORWARD:
FROM MASWAZINI BUS TERMINAL POINT VIA ROAD D 1140, R TO KHULEKONKE VILLAGE, RETURN TO ROAD D1140, R ROAD D 1140, L ROAD 402 TO ELANDSKOP ???SS ROADS, L ROAD R617...EDENDALE ROAD, R LONGMARKET STREET, L WEST STREET, R VICTORIA ROAD, R RETIEF STREET, L BOOM STREET R EAST STREET BUS TERMINUS.
RETURN:
FROM EAST STREET BUS TERMINUS, R PIETERMARITZ STREET, L WEST STREET, R LOOP STREET AND CONTINUE BY THE FORWARD JOURNEY IN REVERSE.
ROUTE 9B: ELANDSKOP (CLINIC) – PIETERMARITZBURG
FORWARD:
FROM ELANDSKOP CLINIC TO ELANDSKOP CROSS ROADS, L ROAD R617...EDENDALE ROAD, R LONGMARKET STREET, L WEST STREET, R VICTORIA ROAD, R RETIEF STREET, L BOOM STREET R EAST STREET BUS TERMINUS.
RETURN:
FROM EAST STREET BUS TERMINUS, R PIETERMARITZ STREET, L WEST STREET, R LOOP STREET AND CONTINUE BY THE FORWARD JOURNEY IN REVERSE.
ROUTE 9?: ELANDSKOP TERMINUS – PIETERMARITZBURG
FORWARD:
FROM ELANDSKOPTERMINUS VIA ROAD R 617...EDENDALE ROAD, R LONGMARKET STREET, L WEST STREET, R VICTORIA ROAD, R RETIEF STREET, L BOOM STREET R EAST STREET BUS TERMINUS.
RETURN:
FROM EAST STREET BUS TERMINUS, R PIETERMARITZ STREET, L WEST STREET, R LOOP STREET AND CONTINUE BY THE FORWARD JOURNEY IN REVERSE.
ROUTE 9D: MASWAZINI - ROTOFLEX VIA ZONDI STORE
FORWARD:
MASWAZINI VIA ROAD D 402...ZONDI STORE BUS TERMINAL POINT AT THE JUNCTION OF ROADS 402 AND D 11?? VIA ROAD 402, L ROAD D 1122, ENTER KHOBONGO VILLAGE, RETURN TO ROAD D 1122, L ROAD D 1122L ROAD R617...EDENDALE ROAD, R LONGMARKET STREET, L WEST STREET, R VICTORIA ROAD, R RETIEF STREET, L BOOM STREET R EAST STREET BUS TERMINUS, TO THE LNDUSTRIAL SITES.
RETURN:
?? THE FORWARD ROUTE IN REVERSE...LOOP STREET, TO EAST STREET BUS TERMINUS, R PIETERMARITZ STREET, L WEST STREET, R LOOP STREET AND CONTINUE BY THE FORWARD JOURNEY IN REVERSE.
ROUTE 10: ZONDI STORE - PIETERMARITZBURG VIA KHOBONGO
FORWARD:
FROM ZONDI STORE BUS TERMINAL POINT AT THE JUNCTION OF ROADS 402 ??D D 1133 VIA ROAD 402, L ROAD D 1122, ENTER KHOBONGO VILLAGE, RETURN TO ROAD D 1122, L ROAD D 1122L ROAD R617...EDENDALE ROAD, R LONGMARKET STREET, L WEST STREET, R VICTORIA ROAD, R RETIEF STREET, L BOOM STREET R EAST STREET BUS TERMINUS.
RETURN:
FROM EAST STREET BUS TERMINUS, R PIETERMARITZ STREET, L WEST STREET, R LOOP STREET AND CONTINUE BY THE FORWARD JOURNEY IN REVERSE.
ROUTE 1?: ZONDI STORE – PIETERMARITZBURG
FORWARD:
FROM ZONDI STORE BUS TERMINAL POINT AT THE JUNCTION OF ROADS 402 ??D D 1133 VIA ROAD 402, L ROAD D 1122, L ROAD R 617...EDENDALE ROAD, R LONGMARKET STREET, L WEST STREET, R VICTORIA ROAD, R RETIEF STREET, L BOOM STREET R EAST STREET BUS TERMINUS.
RETURN:
FROM EAST STREET BUS TERMINUS, R PIETERMARITZ STREET, L WEST STREET, R LOOP STREET AND CONTINUE BY THE FORWARD JOURNEY IN REVERSE.
ROUTE 10?: KHOBONGO – PIETERMARITZBURG
FORWARD:
FROM KHOBONGO VILLAGE TO ROAD D 1122, L ROAD D 1122L ROAD R 617...EDENDALE ROAD, R LONGMARKET STREET, L WEST STREET, R VICTORIA ROAD, R RETIEF STREET, L BOOM STREET R EAST STREET BUS TERMINUS.
RETURN:
FROM EAST STREET BUS TERMINUS, R PIETERMARITZ STREET, L WEST STREET, R LOOP STREET AND CONTINUE BY THE FOWARD JOURNEY IN REVERSE.
ROUTE 11: DULELA – PIETERMARITZBURG
FORWARD:
FROM DULELA VIA ROAD D390...MGWAGWA SCHOOL... KWA-GUBESHE ... TAYLORS HALT, R ROAD D399, L ROAD R617...EDENDALE ROAD, R LONGMARKET STREET, L WEST STREET, R VICTORIA ROAD, R RETIEF STREET, L BOOM STREET R EAST STREET BUS TERMINUS.
RETURN:



transport

Department:
Transport
Province of KwaZulu-Natal

GAZETTE

LGKZNG11-2019-JUN

REGION: ALL

FROM EAST STREET BUS TERMINUS, R PIETERMARITZ STREET, L WEST STREET, R LOOP STREET AND CONTINUE BY THE FORWARD JOURNEY IN REVERSE.
ROUTE 11?: MGWAGWA - PIETERMARITZBURG
FORWARD:
FROM MGWAGWA BUTCHERY VIA ROAD D390....MGWAGWA SCHOOL.... KWA-GUBESHETAYLORS HALT, R ROAD D399, L ROAD R617....EDENDALE ROAD, R LONGMARKET STREET, L WEST STREET, R VICTORIA ROAD, R RETIEF STREET, L BOOM STREET R EAST STREET BUS TERMINUS.
RETURN:
FROM EAST STREET BUS TERMINUS, R PIETERMARITZ STREET, L WEST STREET, R LOOP STREET AND CONTINUE BY THE FORWARD JOURNEY IN REVERSE.
ROUTE 11?: MASHINGENI – PIETERMARITZBURG
FORWARD:
FROM MASHINGENI BUS TERMINAL POINT VIA ROAD D390...DULELA... MGWAGWA SCHOOL... KWA-GUBESHETAYLORS HALT, R ROAD D399, L ROAD R617....EDENDALE ROAD, R LONGMARKET STREET, L WEST STREET, R VICTORIA ROAD, R RETIEF STREET, L BOOM STREET R EAST STREET BUS TERMINUS.
RETURN:
FROM EAST STREET BUS TERMINUS, R PIETERMARITZ STREET, L WEST STREET, R LOOP STREET AND CONTINUE BY THE FORWARD JOURNEY IN REVERSE.
ROUTE 12: GIBSONS GATE - PIETERMARITZBURG VIA MAFUNZE
FORWARD:
FROM GIBSONS GATE BUS TERMINAL POINT VIA ROAD D 1124, L ROAD D 1123 TO MAFUNZE TERMINAL POINT (HEMU-HEMU), RETURN VIA ROAD D 1123, L ROAD D 1124 TO MACLEANS, R. ROAD R617....EDENDALE ROAD R LONGMARKET STREET, L WEST STREET, R VICTORIA ROAD, R RETIEF STREET, L BOOM STREET R EAST STREET BUS TERMINUS.
RETURN:
FROM EAST STREET BUS TERMINUS, R PIETERMARITZ STREET, L WEST STREET, R LOOP STREET AND CONTINUE BY THE FORWARD JOURNEY IN REVERSE.
ROUTE 12?: KWA N?ABINI – PIETERMARITZBURG
FORWARD:
FROM KWA NKABINI TO ROAD D 1123, L ROAD D 1124 TO MACLEANS, R ROAD R617....EDENDALE ROAD R LONGMARKET STREET, L WEST STREET, R VICTORIA ROAD, R RETIEF STREET, L ???M STREET R EAST STREET BUS TERMINUS.
RETURN:
FROM EAST STREET BUS TERMINUS, R PIETERMARITZ STREET, L WEST STREET, R LOOP STREET AND CONTINUE BY THE FORWARD JOURNEY IN REVERSE.
ROUTE 12B: GIBSONS GATE – PIETERMARITZBURG
FORWARD:
FROM GIBSONS GATE BUS TERMINAL POINT VIA ROAD D 1124 TO MACLEANS, R ROAD R617....EDENDALE ROAD R LONGMARKET STREET, L WEST STREET, R VICTORIA ROAD, R RETIEF STREET, L BOOM STREET R EAST STREET BUS TERMINUS.
RETURN:
FROM EAST STREET BUS TERMINUS, R PIETERMARITZ STREET, L WEST STREET, R LOOP STREET AND CONTINUE BY THE FORWARD JOURNEY IN REVERSE.
ROUTE 12?: MAFUNZE – PIETERMARITZBURG
FORWARD:
FROM MAFUNZE TERMINAL POINT (HEMU-HEMU) VIA ROAD D 1123, L ROAD D 1124 TO MACLEANS, R. ROAD R617....EDENDALE ROAD R LONGMARKET STREET, L WEST STREET, R VICTORIA ROAD, R RETIEF STREET, L BOOM STREET R EAST STREET BUS TERMINUS.
RETURN:
FROM EAST STREET BUS TERMINUS, R PIETERMARITZ STREET, L WEST STREET, R LOOP STREET AND CO?TINUE BY THE FORWARD JOURNEY IN REVERSE.
ROUTE 12D: NOMO / HOLOZA - PIETERMARITZBURG VIA GIBSONS GATE
FORWARD:
FROM NOMO/HOLOZA VIA UNNUMBERED ROADS TO GIBSONS GATE BUS TERMINAL POINT, THEN VIA ROAD D 1124 TO MACLEANS, R ROAD R 617....EDENDALE ROAD R LONGMARKET STREET, L WEST STREET, R VICTORIA ROAD, R RETIEF STREET, L BOOM STREET R EAST STREET BUS TERMINUS.
RETURN:
FROM EAST STREET BUS TERMINUS, R PIETERMARITZ STREET, L WEST STREET, R LOOP STREET AND CONTINUE BY THE FORWARD JOURNEY IN REVERSE.
ROUTE 12?: NOMO / HOLOZA - PIETERMARITZBURG VIA GI?SONS GATE AND MAFUNZE
FORWARD:
FROM NOMO/HOLOZA VIA UNNUMBERED ROADS TO GIBSONS GATE BUS TERMINAL POINT, THEN VIA ROAD D 1124, L ROAD D 1123 TO MAFUNZE TERMINAL POINT (HEMU-HEMU), RETURN VIA ROAD D 1123, L ROAD D 1124 TO MACLEANS, R. ROAD R617....EDENDALE ROAD R LONGMARKET STREET, L WEST STREET, R VICTORIA ROAD, R RETIEF STREET, L BOOM STREET R EAST STREET BUS TERMINUS.
RETURN:
FROM EAST STREET BUS TERMINUS, R PIETERMARITZ STREET, L WEST STREET, R LOOP STREET AND CONTINUE BY THE FORWARD JOURNEY IN REVERSE.
ROUTE 17: SONGOMIZA – PIETERMARITZBURG
FORWARD:
FROM SONGONZIMA BUS TERMINAL POINT VIA ROAD D 1141, L ROAD D 1124 TO MACLEANS, L ROAD R617....EDENDALE ROAD, R LONGMARKET STREET, L WEST STREET, R VICTORIA ROAD, R RETIEF STREET, L BOOM STREET R EAST STREET BUS TERMINUS.
RETURN:
FROM EAST STREET BUS TERMINUS, R PIETERMARITZ STREET, L WEST STREET, R LOOP STREET AND CONTINUE BY THE FORWARD JOURNEY IN REVERSE.
ROUTE 14: KWA GUBESHE - PIETERMARITZBURG
FORWARD:
FROM KWA-GUBESHE BUS TERMINAL POINT VIA ROAD D399GANESOKENEMPANDE SCHOOL, R ROAD D 412, R ROAD D399....NXAMALALA CROSS ROADS...NENE BUTCHERY ... DRAAIHOEK....MABANA.... SWEETWATERS....MPUMUZA ROAD, R SWEETWATERS ROAD....SWARTKOP ROADMAYORS WALK....BERG STREET, R EAST STREET TO BUS TERMINUS.
RETURN:
FROM EAST STREET TERMINUS VIA BOOM STREET, R RETIEF STREET AND ON THE SAME ROUTE IN REVERSE AS THE FORWARD JOURNEY.
ROUTE 14?: KWA GUBESHE - PIETERMARITZBURG VIA NDAWONDES KRAAL
FORWARD:
FROM KWA-GUBESHE BUS TERMINAL POINT VIA ROAD D 399....GANESOKENEMPANDE SCHOOL, R ROAD D 412, L ROAD D 1138....NDAWONDE'S KRAAL BUS TERMINAL POINT, RETURN ROAD D 1138, R ROAD D412, R ROAD D399....NXAMALALA CROSS ROADS...NENE BUTCHERY....DRAAIHOEKMABANA.... SWEETWATERS....MPUMUZA ROAD, R SWEETWATERS ROAD....SWARTKOP ROAD....MAYORS WALK??RG STREET, R EAST STREET TO THE EAST STREET BUS TERMINUS.
RETURN:
FROM EAST STREET TERMINUS VIA BOOM STREET, R RETIEF STREET AND ON THE SAME ROUTE IN REVERSE AS THE FORWARD JOURNEY.
ROUTE 14B: NDAWONDES KRAAL – PIETERMARITZBURG
FORWARD:
FROM NDAWONDE'S ?R??L BUS TERMINAL POINT VIA ROAD D 1138, R ROAD D412, R ROAD D399....NXAMALALA CROSS ROADS...NENE BUTCHERY....DRAAIHOEKMABANA.... SWEETWATERS....MPUMUZA ROAD, R SWEETWATERS ROAD....SWARTKOP ROAD....MAYORS WALK??RG STREET, R EAST STREET TO THE EAST STREET BUS TERMINUS.
RETURN:
FROM EAST STREET TERMINUS VIA ?OOM STREET, R RETIEF STREET AND ON THE SAME ROUTE IN REVERSE AS THE FORWARD JOURNEY.



transport

Department:
Transport
Province of KwaZulu-Natal

GAZETTE

LGKZNG11-2019-JUN

REGION: ALL

ROUTE 14?: KWA GUBESHE - PIETERMARITZBURG VIA DOLOQINA STORE

FORWARD:

FROM KWA-GUBESHE BUS TERMINAL POINT VIA ROAD D 399...GANESOKENE...MPANDE SCHOOL, R ROAD D 412, L ROAD D1130 TO DOLOQINA STORE, RETURN VIA ROAD D 1130...DLADLA'S COURT...MDLULI, L ROAD D399...NXAMALALA CROSS ROADS...NENE BUTCHERY...DRAAIHOEK...MABANA...SWEETWATERS...MPUMUZA ROAD, R SWEETWATERS ROAD...SWARTKOP ROAD...MAYORS WALK...BERG STREET, R EAST STREET TO THE EAST STREET BUS TERMINUS.

RETURN:

FROM EAST STREET TERMINUS VIA BOOM STREET, R RETIEF STREET AND ON THE SAME ROUTE IN REVERSE AS THE FORWARD JOURNEY.

ROUTE 14D: KWA GUBESHE - PIETERMARITZBURG VIA DLADLA'S COURT

FORWARD:

FROM KWA-GUBESHE BUS TERMINAL POINT VIA ROAD D 399...GA?ESOKENE...MPANDE SCHOOL, R ROAD D 412, L ROAD D1130 TO DLADLA'S COURT, RETURN VIA ROAD D 1130...MDLULI, L ROAD D399...NXAMALALA CROSS ROADS...NENE BUTCHERY...DRAAIHOEK...??

B???...SWEETWATERS...MPUMUZA ROAD, R SWEETWATERS ROAD...SWARTKOP ROAD...MAYORS WALK...BERG STREET, R EAST STREET TO THE EAST STREET BUS TERMINUS.

RETURN:

FROM EAST STREET TERMINUS VIA BOOM STREET, R RETIEF STREET AND ON THE SAME ROUTE IN REVERSE AS THE FORWARD JOURNEY.

ROUTE 15: DLADLA'S COURT - PIETERMARITZBURG

FORWARD:

FROM DLADLA'S COURT VIA ROAD D 1130...MDLULI, L ROAD 399...NXAMALALA CROSS ROADS...NENE

BUTCHERY...DRAAIHOEK...MABANA...SWEETWATERS...MPUMUZA ROAD, R SWEETWATERS ROAD...SWARTKOP ROAD...MAYORS WALK...BERG STREET, R EAST STREET TO THE EAST STREET BUS TERMINUS.

RETURN:

FROM EAST STREET TERMINUS VIA BOOM STREET, R RETIEF STREET AND ON THE SAME ROUTE IN REVERSE AS THE FORWARD JOURNEY.

ROUTE 15?: DOLOQINA STORE - PIETERMARITZBURG VIA MALINGA STOP

FORWARD:

FROM DOLOQINA BUS TERMINAL POINT VIA ROAD D 1130...DLADLA'S COURT...MDLULI, L ROAD D399...NXAMALALA CROSS ROADS...NENE

BUTCHERY...DRAAIHOEK...MABANA...SWEETWATERS...MPUMUZA ROAD, R SWEETWATERS ROAD...SWARTKOP ROAD...MAYORS WALK...BERG STREET, R EAST STREET TO THE EAST STREET BUS TERMINUS.

RETURN:

FROM EAST STREET TERMINUS VIA BOOM STREET, R RETIEF STREET AND ON THE SAME ROUTE IN REVERSE AS THE FORWARD JOURNEY.

ROUTE 15B: DOLOQINA STORE - PIETERMARITZBURG VIA NQABENI

FORWARD:

FROM DOLOQINA BUS TERMINAL POINT VIA UNNAMED ROAD TO NQABENI, THEN TO DLADLA'S COURT...MDLULI, L ROAD D399...NXAMALALA CROSS ROADS...NENE BUTCHERY...DRAAIHOEK...MABANA...SWEETWATERS...MPUMUZA ROAD, R SWEETWATERS ROAD...SWARTKOP ROAD...MAYORS WALK...BERG STREET, R EAST STREET TO THE EAST STREET BUS TERMINUS.

RETURN:

FROM EAST STREET TERMINUS VIA BOOM STREET, R RETIEF STREET AND ?N THE SAME ROUTE IN REVERSE AS THE FORWARD JOURNEY.

ROUTE 15C: MDLULI - PIETERMARITZBURG

FORWARD:

FROM MDLULI VIA ROAD D 1130, L ROAD D399...NXAMALALA CROSS ROADS...NENE BUTCHERY...DRAAIHOEK...MABANA...

SWEETWATERS...MPUMUZA ROAD, R SWEETWATERS ROAD...SWARTKOP ROAD...MAYORS WALK...BERG STREET, R EAST STREET TO THE EAST STREET BUS TERMINUS.

RETURN:

FROM EAST STREET TERMINUS VIA BOOM STREET, R RETIEF STREET AND ?N THE SAME ROUTE IN REVERSE AS THE FORWARD JOURNEY.

ROUTE 15D: MALINGA STOP - PIETERMARITZBURG VIA DLADLA'S COURT

FORWARD:

FROM MALINGA STOP VIA ROAD D 1130...DLADLA'S COURT...MDLULI, L ROAD D399...NXAMALALA CROSS ROADS...NENE BUTCHERY...DRAAIHOEK

...MABANA...SWEETWATERS...MPUMUZA ROAD, R SWEETWATERS ROAD...SWARTKOP ROAD...MAYORS WALK...BERG STREET, R EAST STREET TO THE EAST STREET BUS TERMINUS.

RETURN:

FROM EAST STREET TERMINUS VIA BOOM STREET, R RETIEF STREET AND ?N THE SAME ROUTE IN REVERSE AS THE FORWARD JOURNEY.

ROUTE 15?: BEKEZELE STORE - PIETERMARITZBURG

FORWARD:

FROM BEKEZELE STORE VIA ROAD D...MDLULI, L ROAD D399...NXAMALALA CROSS ROADS...NENE BUTCHERY...DRAAIHOEK...MABANA...

SWEETWATERS...MPUMUZA ROAD, R SWEETWATERS ROAD...SWARTKOP ROAD...MAYORS WALK...BERG STREET, R EAST STREET TO THE EAST STREET BUS TERMINUS.

RETURN:

FROM EAST STREET TERMINUS VIA BOOM STREET, R RETIEF STREET AND ?N THE SAME ROUTE IN REVERSE AS THE FORWARD JOURNEY.

ROUTE 15F: NQABENI - PIETERMARITZBURG VIA DLADLA'S COURT

FORWARD:

FROM NQABENI, THEN TO DLADLA'S COURT...MDLULI, L ROAD D399...NXAMALALA CROSS ROADS...NENE BUTCHERY...DRAAIHOEK

...MABANA...SWEETWATERS...MPUMUZA ROAD, R SWEETWATERS ROAD...SWARTKOP ROAD...MAYORS WALK...BERG STREET, R EAST STREET TO THE EAST STREET BUS TERMINUS.

RETURN:

FROM EAST STREET TERMINUS VIA BOOM STREET, R RETIEF STREET AND ON THE SAME ROUTE IN REVERSE AS THE FORWARD JOURNEY.

ROUTE 15G: DOLOQINA STORE PIETERMARITZBURG VIA MALINGA STOP AND CALUZA

FORWARD:

FROM DOLOQINA BUS TERMINAL POINT VIA ROAD D 1130...DLADLA'S COURT...MDLULI, L ROAD D399...NXAMALALA CROSS ROADS...NENE

BUTCHERY...DRAAIHOEK...??B???...SWEETWATERS...MPUMUZA ROAD, R CALUZA ROAD, L EDENDALE ROAD, L PINE STREET, L WEST STREET, R VICTORIA STREET, R RETIEF STREET, L BOOM STREET, R EAST STREET TO EAST STREET TERMINUS.

RETURN:

FROM EAST STREET BUS TERMINUS VIA PIETERMARITZ STREET, L WEST STREET, R LOOP STREET AND CONTINUE IN REVERSE OF THE FORWARD JOURNEY.

ROUTE 16: Z?YAEKA EAST - PIETERMARITZBURG

FORWARD:

FROM ZAYEKA EAST BUS TERMINAL POINT VIA ROAD D 1132, L ROAD D 1137 TO SIYANDA TERMINAL POINT, RETURN ROAD D 1137, L D 1132, R ROAD D 399 PAST MABANA AND SWEETWATERS...MPUMUZA ROAD, R SWEETWATERS ROAD...SWARTKOP ROAD...MAYORS WALK...BERG STREET, R EAST STREET TO EAST STREET BUS TERMINUS.

RETURN:

FROM EAST STREET TERMINUS VIA BOOM STREET, R RETIEF STREET AND ON THE SAME ROUTE IN REVERSE AS THE FORWARD JOURNEY.

ROUTE 16?: Z????? WEST - PIETERMARITZBURG

FORWARD:

FROM ZAYEKA WEST BUSTERMINAL POINT VIA ROAD D 399...MABANA...SWEETWATERS...MPUMUZA ROAD, R SWEETWATERS ROAD...SWARTKOP ROAD...MAYORS WALK...BERG STREET, R EAST STREET TO EAST STREET BUS TERMINUS.

RETURN:

FROM EAST STREET TERMINUS VIA BOOM STREET, R RETIEF STREET AND ON THE SAME ROUTE IN REVERSE AS THE FORWARD JOURNEY.

ROUTE 17: KWA GUBESHE - WILLOWTON INDUSTRY

FORWARD:

FROM KWA-GUBESHE BUS TERMINAL VIA ROAD D 399...GANESOKENE...MPANDE SCHOOL...NXAMALALA CROSS ROADS...MPUNZA ROAD...GANO

- GA DA, R CALUZA ROAD, L EDENDALE ROAD, R LONGMARKET STREET, L ECHO ROAD, R CHURCH STREET...GREYTOWN ROAD, R WILLOWTON ROAD, L OHRTMANN ROAD TO:



transport

Department:
Transport
Province of KwaZulu-Natal

GAZETTE

LGKZNG11-2019-JUN

REGION: ALL

(1) R. MANNING ROAD.... BAYNESDRIFT ROAD, L BIRMINGHAM ROAD. TURN LEFT INTO BIRMINGHAM ROAD, R SHEFFIELD ROAD, L COVENTRY ?LACE TO TERMINAL POINT.
(2) R ROYSTON ROAD, L PROMED ROAD, L GRIX ROAD TO TERMINAL POINT.
ROUTE 17?: WILLOW?ON INDUSTRY- KWA GUBESHE
FORWARD:
RETURN AS ROUTE 17 IN REVERSE TO L OHRTMANN ROAD, R ECHO ROAD, L PRINCE ALFRED STREET, R RETIEF STREET, R BERG STREET, L EAST STREET TO TERMINUS, BOOM STREET, R RETIEF STREET, L BERG STREET...MAYORS WALK....SWARTKOP ROAD...SWEETWATERS ROAD...MABANA....DRAAIHOEK....NENE BUTCHERY....NXAMALALA CROSS ROADS, R ROAD D 1130 TO BEKEZELE, RETURN ROAD D 1130, R ROAD D 412, L ROAD D 1138....NDAWONDE'S KR??L BUS TERMINAL POINT, RETURN ROAD D 1138, L ROAD D 412, L MPANDE SCHOOL....GANESOKENE, R TO DULELA, RETURN TO GANESOKANE, R ROAD D 412 TO KWA GUBESHE.
ROUTE 18: LADUMA – PIETERMARI?ZBURG
FORWARD:
LADUMA BUS TERMINAL VIA LADUMA ROAD, L CALUZA ROAD, R MORCOM ROAD R MAYORS WALK, L WINSTON ROAD....VICTORIA ROAD, L RETIEF STREET, L EAST STREET TO EAST STREET BUS TERMINUS.
RETURN:
FROM EAST STREET BUS TERMINUS, R PIETERMARITZ STREET, L WEST STREET, R LOOP STREET AND CONTINUE IN REVERSE OF THE FORWARD JOURNEY.
ROUTE 8:
THE CONVEYANCE OF PASSENGERS WITH THEIR PERSONAL EFFECTS, FROM INCWADI BUS TERMINUS TO EAST STREET TERMINUS, PIETERMARITZBURG.
FORWARD JOURNEY:
FROM INCWADI BUS TERMINAL POINT, SITUATED ON DISTRICT ROAD D 58, MAGISTERIAL DISTRICT OF PIETERMARITZBURG, PROCEED ALONG ROAD D 58 TO THE JUNCTION WITH ROAD D 63. TURN RIGHT INTO ROAD D 63 WHICH BECOMES ROAD D 140. PROCEED ALONG ROAD D 140 WHICH BECOMES ROAD D 137 AT ELANDSKOP RAILWAY STATION. PROCEED ALONG ROAD D 137 TO THE JUNCTION WITH ROAD R617 AT ELANDSKOP CROSS ROADS WITH THE MAIN ROAD BETWEEN BULWER AND PIETERMARITZBURG. TURN RIGHT INTO ROAD R617, AND PROCEED ALONG ROAD R617 WHICH BECOMES EDENDALE ROAD. PROCEED ALONG EDENDALE ROAD TO JUNCTION WITH LONGMARKET STREET. TURN RIGHT INTO LONGMARKET STREET AND PROCEED ALONG LONGMARKET STREET TO THE JUNCTION WITH WEST STREET. TURN LEFT INTO WEST STREET AND PROCEED ALONG WEST STREET TO THE JUNCTION WITH VICTORIA STREET. ?URN RIGHT INTO VICTORIA ROAD AND PROCEED ALONG VICTORIA ROAD TO THE JUNCTION WITH RETIEF STREET. TURN RIGHT INTO RETIEF STREET AND PROCEED ALONG RETIEF STREET TO THE JUNCTION WITH BOOM STREET. TURN LEFT INTO BOOM STREET AND PROCEED ALONG BOOM STREET TO THE JUNCTION WITH EAST STREET. TURN RIGHT INTO EAST STREET BUS TERMINUS, PIETERMARITZBURG.
RETURN JOURNEY:
RETURN FROM EAST STREET BUS TERMINUS, TURN RIGHT INTO PIETERMARITZ STREET, LEFT INTO WEST STREET, RIGHT INTO LOOP STREET AND CONTINUE IN REVERSE OF THE FORWARD JOURNEY.



transport

Department:
Transport
Province of KwaZulu-Natal

GAZETTE

LGKZNG11-2019-JUN

REGION: ALL

1)	Application Number: APP0108951	2)	Gazette Number: LGKZNG11-2019-JUN
3)	Applicant: SIZANANI MAZULU TRANSPORT (PTY) LTD ID NO. 2001/02346/07 Association: NOT AVAILABLE	4)	Applicant Address: PO BOX 4183 WILLOWTON HUB PIETERMARITZBURG 3200
5)	Existing Licence Holder: NOT APPLICABLE ID NO. NOT APPLICABLE	6)	Existing Licence Holder Address: NOT APPLICABLE
7)	Type of application: NEW OPERATING LICENCE	8)	Operating Licence Number: NOTAVAILABLE
9)	Vehicle Type: BUS	10)	1 X 66 (SEATED) + 14 (STANDING)
11)	Region: UMGUNGUNDLOVU		
12.1	<p>KZPRERC2773020 - PASSENGERS AND THEIR PERSONAL EFFECTS OVER ROUTES AS SPECIFIED IN THIS ANNEXURE, WITH THE AUTHORITY TO OPERATE ALTERNATIVE ROUTES WITHIN THE BOROUGH OF PIETERMARITZBURG, PROVIDED THAT THE FIXED INNER AND OUTER TERMINI OF EACH ROUTE REMAIN UNCHANGED AND THAT BUS ROUTES ARE LET DOWN BY RESOLUTION OF THE MSUNDUZI TRANSITIONAL COUNCIL.</p> <p>ALL ROUTES: THE RIGHT TO INCREASE OR DECREASE SERVICES AS AND WHEN REQUIRED.</p> <p>FARES: THE RIGHT TO REDUCE THE FARE PAYABLE BY CASH PAYING PASSENGERS DURING OFF PEAK PERIODS (BETWEEN 08H30 - 16H00).</p> <p>SPECIAL BUSES: AS AND WHEN REQUIRED FOR FUNERALS, SCHOOLS, RACES, PRIVATE PARTIES, TO ANY POINT WITHIN THE MSUNDUZI TRANSITIONAL COUNCIL BOUNDARIES.</p> <p>SIGHT SEEING BUSES: AS FOLLOWS: TO HENLEY DAM TERMINUS 17,54KM, TO HOWICK FALLS 22,95KM, TO SWEETWATERS, WINTERSKLOOF, ETC, CIRCULAR-DRIVE 28,96KM, CITY HALL TO SCHOOLS, COLLEGES, AS AND WHEN REQUIRED, E.G. HILTON COLLEGE 19.63KM, ST ANNES COLLEGE 13.252KM AND OTHERS, FOR THE CONVEYANCE OF SCHOOL, CITY TO NAGEL DAM 57.92KM, ALBERT FALLS 22.53KM.</p> <p>FUNERAL PARTIES, SPORT TEAMS: AND PICNICS, CHURCH AND PRIVATE PARTIES ON TRIPS WITHIN A RADIUS OF 245 KM FROM MSUNDUZI TRANSITIONAL COUNCIL BOUNDARIES TO PIETERMARITZBURG CITY HALL, RETURN JOURNEY TO COMMENCE WITHIN 24 HOURS AFTER ARRIVAL AT DESTINATION.</p> <p>ADDITIONAL AUTHORITY ON 5 BUSES: (NUMBERS ON RECORD AT BOARD'S OFFICES), PASSENGERS WHO ARE IN POSSESSION OF VALID RAIL OR S.A.R. TRANSPORT SERVICE TICKETS AND PARCELS ON A VEHICLE HIRE BASIS ON BEHALF OF THE S.A.R BY LOCAL ROAD TRANSPORTATION BOARDS WITHIN THE PROVINCE OF NATAL.</p> <p>1. INTERCHANGEABILITY OF BUSES ALL BUSES ARE FULLY INTERCHANGEABLE ON ALL ROUTES TO WHICH THE PUBLIC ROAD CARRIER PERMIT REFERS.</p> <p>2. TIMETABLES AS GRANTED BY THE LOCAL TRANSPORTATION BOARD – (DBN) FROM TIME TO TIME AND ADDITIONAL TRIPS, AS AND WHEN REQUIRED ACCORDING TO PASSENGER DEMAND. THE COMPANY RESERVES THE RIGHT TO REDUCE OR INCREASE JOURNEYS ACCORDING TO PASSENGER DEMAND.</p> <p>3. ROUTES IN MUNICIPAL BOUNDARIES BUS ROUTES IN MUNICIPAL BOUNDARIES ARE ACCORDING TO THE MUNICIPAL BY LAWS SUBJECT TO THE PERIODICAL CHANGES, AS MAY BE PRESCRIBED BY THE MUNICIPALITIES.</p> <p>ROUTE DESCRIPTION: ORGANISED PARTIES THE CONVEYANCE OF PERSONS, WHO HAVE ORGANISED THEMSELVES AS A GROUP, AND THEIR PERSONAL EFFECTS, FROM WITHIN THE MAGISTERIAL DISTRICT OF PIETERMARITZBURG TO POINTS WITHIN THE REPUBLIC OF SOUTH AFRICA.</p> <p>PROVIDED: THE SAME PASSENGERS CONVEYED ON THE FORWARD JOURNEY, BE CONVEYED BACK ON THE RETURN JOURNEY TO THE POINT OF COMMENCEMENT AND PASSENGERS BE PROVIDED THAT NO PASSENGERS BE PICKED UP OR SET DOWN EN ROUTE.</p> <p>SUBJECT TO THE EXPLICIT CONDITION THAT THE CONVEYANCE OF SUCH A GROUP OF PERSONS, MAY ONLY BE UNDERTAKEN, IF THE SAME GROUP OF PERSONS UNDERTAKE THE FORWARD AND RETURN JOURNEY, AS A PARTY, FOR THE EXCLUSIVE MUTUAL PURPOSE TO ATTEND ONE OR MORE OF THE FOLLOWING OCCASIONS:</p> <p>(I) WEDDINGS, (II) FUNERALS, (III) RELIGIOUS GATHERINGS (IV) SPORTS MEETINGS, EITHER AS COMPETITORS OR SPECTATORS (V) PICNIC OR ANY OTHER SIMILAR FORM OF ORGANISED AMUSEMENT OR RECREATION. THE PRINCIPAL ROUTE DESCRIPTIONS ??? SHOWN BELOW.</p> <p>CONTRACT ZNT 1137/98 T – PIETERMARITZBURG ROUTES</p> <p>THE ROUTE NUMBERS FOR THE SERVICES REQUIRED ARE TO BE:</p> <p>ROUTE 1: ESINADENI – PIETERMARITZBURG ROUTE 1A: LOWER NOSHEZI - PIETERMARITZBURG ROUTE 1B: WILLOWFOUNTAIN - PIETERMARITZBURG ROUTE 1C: WILLOWFOUNTAIN - PIETERMARITZBURG VIA WILLOWFOUNTAIN (BULWER) ROUTE 1D: WILLOWFOUNTAIN (BULWER) - PIETERMARITZBURG ROUTE 1E: IMBALI - PIETERMARITZBURG ROUTE 2A: ESINADENI- SHORTTS RETREAT ROUTE 2B: WILLOWFOUNTAIN - SHORTTS RETREAT ROUTE 2C: ESIGODENI - SHORTTS RETREAT ROUTE 3A: ESINADENI - WILLOWTON ROUTE 3B: WILLOWFOUNTAIN - WILLOWTON ROUTE 3C: AZALEA – WILLOWTON ROUTE 3D: EDENDALE - PRILLA MILLS ROUTE 4: DINDI - PIETERMARITZBURG ROUTE 5: QANDA- PIETERMARITZBURG ROUTE 6: INADI - PIETERMARITZBURG VIA UPPER NOSHEZI AND TAFULENI ROUTE 6A: INADI - PIETERMARITZBURG VIA TAFULENI ROUTE 6B: TAFULENI - PIETERMARITZBURG ROUTE 6C: UPPER NOSHEZI- PIETERMARITZBURG ROUTE 6D: INADI - PIETERMARITZBURG ROUTE 6E: INADI - PIETERMARITZBURG VIA UPPER NOSHEZI ROUTE 7: KWA SHANGE – PIETERMARITZBURG ROUTE 9: MASWAZINI - PIETERMARITZBURG ROUTE 9A: MASWAZINI - PIETERMARITZBURG VIA KHULEKONKE ROUTE 9B: ELANDSKOP CLINIC - PIETERMARITZBURG ROUTE 9C: ELANDSKOP TERMINUS - PIETERMARITZBURG ROUTE 9D: MASWAZINI- ROTOFLEX ROUTE 10: ZONDI STORE - PIETERMARITZBURG VIA KHONBONGO ROUTE 10A: ZONDI STORE - PIETERMARITZBURG ROUTE 10B: KHOBONGO - PIETERMARITZBURG</p>		



transport

Department:
Transport
Province of KwaZulu-Natal

GAZETTE

LGKZNG11-2019-JUN

REGION: ALL

ROUTE 11: DULELA - PIETERMARITZBURG
 ROUTE 11A: MGWAGWA BUTCHERY - PIETERMARITZBURG
 ROUTE 11B: MASHINGENI - PIETERMARITZBURG
 ROUTE 12: GIBSONS GATE - PIETERMARITZBURG
 ROUTE 12A: KWA NKABINI - PIETERMARITZBURG
 ROUTE 12B: GIBSONS GATE - PIETERMARITZBURG
 ROUTE 12C: MAFUNZE - PIETERMARITZBURG
 ROUTE 12D: NOMO / HOLOZA - PIETERMARITZBURG
 ROUTE 12E: NOMO / HOLOZA - PIETERMARITZBURG VIA GIBSONS GATE
 ROUTE 13: SONGOMIZA - PIETERMARITZBURG
 ROUTE 14: KWA GUBESHE - PIETERMARITZBURG
 ROUTE 14A: KWA GUBESHE - PIETERMARITZBURG VIA NDAWONDES KRAAL
 ROUTE 14B: NDAWONDES KRAAL - PIETERMARITZBURG
 ROUTE 14C: KWA GUBESHE - PIETERMARITZBURG VIA DOLOQINA STORE & DLADLA'S COURT
 ROUTE 14D: KWA GUBESHE - PIETERMARITZBURG VIA DIADLA'S COURT
 ROUTE 15: DLADLA'S COURT - PIETERMARITZBURG
 ROUTE 15A: DOLOQINA STORE - PIETERMARITZBURG VIA MALINGA STOP & DLADLA'S COURT
 ROUTE 15B: DOLOQINA STORE - PIETERMARITZBURG VIA NQABENI DLADLA'S COURT
 ROUTE 15C: MDLULI - PIETERMARITZBURG
 ROUTE 15D: MALINGA STOP - PIETERMARITZBURG DLADLA'S COURT
 ROUTE 15E: BEKEZELE STORE - PIETERMARITZBURG
 ROUTE 15F: NQABENI - PIETERMARITZBURG VIA DLADLA'S COURT
 ROUTE 15G: DOLOQINA STORE - PIETERMARITZBURG VIA DLADLA'S COURT & CALUZA
 ROUTE 16: ZAYAeka EAST - PIETERMARITZBURG
 ROUTE 16A: ZAYAeka WEST - PIETERMARITZBURG
 ROUTE 17: KWA GUBESHE - WILLOWTON INDUSTRIES VIA CALUZA
 ROUTE 17A: KWA GUBESHE - WILLOWTON INDUSTRIES VIA SWEETWATERS
 ROUTE 17B: KWA GUBESHE - ROTOFLEX VIA DULELA, KWA SHANGE, BEKEZELE, ZAYAeka & CALUZA
 ROUTE 18: LADUMA - PIETERMARITZBURG
 ROUTE 1: ESINADENI ?? PIETERMARITZBURG
 FORWARD:
 FROM ESINADENI VIA SINATHING ROAD, R DAMBUZA ROAD, R EDENDALE ROAD, L PINE STREET, R LONGMARKET STREET, L RETIEF STREET TO THE TERMINUS.
 RETURN:
 FROM RETIEF STREET TERMINUS, R RETIEF STREET, R PIETERMARITZ STREET, L WEST STREET, R LOOP STREET, L PINE STREET, R EDENDALE ROAD, THEN BY THE REVERSE OF THE FORWARD ROUTE.
 ROUTE 1A: LOWER NOSHEZI ?? PIETERMARITZBURG
 FORWARD:
 FROM LOWER NOSHEZI, L SINATHING ROAD, R DAMBUZA ROAD, R EDENDALE ROAD, L PINE STREET, R LONGMARKET STREET, L RETIEF STREET TO THE TERMINUS.
 RETURN:
 FROM RETIEF STREET TERMINUS, R RETIEF STREET, R PIETERMARITZ STREET, L WEST STREET, R LOOP STREET, L PINE STREET, R EDENDALE ROAD, THEN BY THE REVERSE OF THE FORWARD ROUTE.
 ROUTE 1B: WILLOWFOUNTAIN ?? PIETERMARITZBURG
 FORWARD:
 FROM WILLOWFOUNTAIN TERMINAL POINT VIA WILLOWFOUNTAIN ROADIMBALI, L SUTHERLAND ROAD, R EDENDALE ROAD, L PINE STREET, R LONGMARKET STREET, L RETIEF STREET TO THE TERMINUS.
 RETURN:
 FROM RETIEF STREET TERMINUS, R RETIEF STREET, R PIETERMARITZ STREET, L WEST STREET, R LOOP STREET, L PINE STREET, R EDENDALE ROAD, THEN BY THE REVERSE OF THE FORWARD ROUTE.
 ROUTE 1C: WILLOWFOUNTAIN ?? PIETERMARITZBURG VIA WILLOWFOUNTAIN (BULWER)
 FORWARD:
 FROM WILLOWFOUNTAIN N TERMINAL POINT VIA WILLOWFOUNTAIN ROAD, VIA THE SECTION KNOWN AS BULWER, TO LMBALI, L SUTHERLAND ROAD, R EDENDALE ROAD, L PINE STREET, R LONGMARKET STREET, L RETIEF STREET TO THE TERMINUS.
 RETURN:
 FROM RETIEF STREET TERMINUS, R RETIEF STREET, R PIETERMARITZ STREET, L WEST STREET, R LOOP STREET L PINE STREET, R EDENDALE ROAD, THEN BY THE REVERSE OF THE FORWARD ROUTE.
 ROUTE 1D: WILLOWFOUNTAIN (BULWER) TO PIETERMARITZBURG
 FORWARD:
 FROM WILLOWFOUNTAIN (BULWER), TO LMBALI, L SUTHERLAND ROAD, R EDENDALE ROAD, L PINE STREET, R LONGMARKET STREET, L RETIEF STREET TO THE TERMINUS.
 RETURN:
 FROM RETIEF STREET TERMINUS, R RETIEF STREET, R PIETERMARITZ STREET, L WEST STREET, R LOOP STREET, L PINE STREET, R EDENDALE ROAD, THEN BY THE REVERSE OF THE FORWARD ROUTE.
 ROUTE 1E: IMBALI (UNIT 18) ?? PIETERMARITZBURG
 FORWARD:
 FROM LMBALI (UNIT 18), L SUTHERLAND ROAD, R EDENDALE ROAD, L PINE STREET, R LONGMARKET STREET, L RETIEF STREET TO THE TERMINUS.
 RETURN:
 FROM RETIEF STREET TERMINUS, R RETIEF STREET, R PIETERMARITZ STREET, L WEST STREET, R LOOP STREET, L PINE STREET, R EDENDALE ROAD, THEN BY THE REVERSE OF THE FORWARD ROUTE.
 ROUTE 2A: ESINADENI ?? SHORTS RETREAT
 FORWARD:
 FROM ESINADENI VIA SINATHING ROAD, R DAMBUZA ROAD, R EDENDALE ROAD, L PINE STREET, R LONGMARKET STREET, L RETIEF STREET, L CHURCH STREET, L COMMERCIAL ROAD.... DURBAN ROADN? (NATIONAL ROAD), EXIT ???. DOWNES ROAD, R HALSTEAD ROAD, R SHORTTS RETREAT ROAD TO LESTER BROWN ROAD.
 RETURN:
 RETURN ALONG THE SAME ROUTE IN REVERSE DIRECTION TO THE FORWARD JOURNEY. (LOOP STREET, L RETIEF STREET TERMINUS, R RETIEF STREET, R PIETERMARITZ STREET, L WEST STREET, R LOOP STREET, L PINE STREET, R EDENDALE ROAD, THEN BY THE REVERSE OF THE FORWARD ROUTE.
 ROUTE 2B: WILLOWFOUNTAIN ?? SHORTTS RETREAT
 FORWARD:
 FROM WILLOWFOUNTAIN TERMINAL POINT VIA WILLOWFOUNTAIN ROAD....LMBALI, L SUTHERLAND ROAD, R EDENDALE ROAD, L PINE STREET, R LONGMARKET STREET, L RETIEF STREET, L CHURCH STREET, L COMMERCIAL ROAD.... DURBAN ROADN? (NATIONAL ROAD), EXIT ???. DOWNES ROAD, R HALSTEAD ROAD, R SHORTTS RETREAT ROAD TO LESTER BROWN ROAD.
 RETURN:
 RETURN ALONG THE SAME ROUTE IN REVERSE DIRECTION TO THE FORWARD JOURNEY. (LOOP STREET, L RETIEF STREET TERMINUS, R RETIEF STREET, R PIETERMARITZ STREET, L WEST STREET, R LOOP STREET, L PINE STREET, R EDENDALE ROAD, THEN BY THE REVERSE OF THE FORWARD ROUTE.
 ROUTE 2?: ESIGODENI ?? SHORTS RETREAT
 FORWARD:
 FROM ESIGODENI TERMINUS VIA ESIGODENI ROAD....WATERFALL ROAD, L SCOTL STREET, L EDENDALE ROAD, L PINE STREET, R LONGMARKET STREET, L RETIEF STREET, L CHURCH STREET, L COMMERCIAL ROAD....DURBAN ROAD....N? (NATIONAL ROAD), EXIT ???. DOWNES ROAD, R



transport

Department:
Transport
Province of KwaZulu-Natal

GAZETTE

LGKZNG11-2019-JUN

REGION: ALL

HALSTEAD ROAD, R SHORTTS RETREAT ROAD TO LESTER BROWN ROAD.

RETURN:

RETURN ALONG THE SAME ROUTE IN REVERSE DIRECTION TO THE FORWARD JOURNEY. (LOOP STREET, L RETIEF STREET TERMINUS, R RETIEF STREET, R PIETERMARITZ STREET, L WEST STREET, R LOOP STREET, L PINE STREET, R EDENDALE ROAD, THEN BY THE REVERSE OF THE FORWARD ROUTE.

ROUTE 2D: LOWER NOSHEZI ?? SHORTTS RETREAT

FORWARD:

FROM LOWER NOSHEZI, L SINATHING ROAD, R DAMBUZA ROAD, R EDENDALE ROAD, L PINE STREET, R LONGMARKET STREET, L RETIEF STREET, L CHURCH STREET, L COMMERCIAL ROAD, DURBAN ROAD, N? (NATIONAL ROAD), EXIT ??, DOWNES ROAD, R HALSTEAD ROAD, R SHORTTS RETREAT ROAD TO LESTER BROWN ROAD.

RETURN:

RETURN ALONG THE SAME ROUTE IN REVERSE DIRECTION TO THE FORWARD JOURNEY (LOOP STREET, L RETIEF STREET TERMINUS, R RETIEF STREET, R PIETERMARITZ STREET, L WEST STREET, R LOOP STREET, L PINE STREET, R EDENDALE ROAD, THEN BY THE REVERSE OF THE FORWARD ROUTE.

ROUTE 7A: ESINADENI ?? WILLOW?ON

FORWARD:

FROM ESINADENI VIA SINATHING ROAD, R DAMBUZA ROAD, R EDENDALE ROAD, L PINE STREET, R LONGMARKET STREET, L ECHO STREET, R CHURCH STREET, GREYTOWN ROAD, R WILLOWTON ROAD, L OHRTMANN ROAD:

(1) R MANNING ROAD, BAYNES DRIFT ROAD, L BIRMINGHAM ROAD, R SHEFFIELD ROAD, L COVENTRY PLACE TO TERMINAL POINT.

(2) R ROYSTON ROAD, R PROMED ROAD, GRIX ROAD TO TERMINAL POINT.

RETURN:

RETURN ALONG THE SAME ROUTE IN REVERSE DIRECTION TO THE FORWARD JOURNEY, LOOP STREET L RETIEF STREET TERMINUS, R RETIEF STREET, R PIETERMARITZ STREET, L WEST STREET, R LOOP STREET, L PINE STREET, R EDENDALE ROAD, THEN BY THE REVERSE OF THE FORWARD ROUTE.

ROUTE ??: WILLOWFOUNTAIN ?? WILLOW?ON

FORWARD:

FROM WILLOWFOUNTAIN TERMINAL POINT VIA WILLOWFOUNTAIN ROAD, LMBALI, L SUTHERLAND ROAD, R EDENDALE ROAD, L PINE STREET, R LONGMARKET STREET, L ECHO STREET, R CHURCH STREET, GREYTOWN ROAD, R WILLOWTON ROAD, L OHRTMANN ROAD:

(1) R MANNING ROAD, BAYNES DRIFT ROAD, L BIRMINGHAM ROAD, R SHEFFIELD ROAD, L COVENTRY PLACE TO TERMINAL POINT.

(2) R ROYSTON ROAD, R PROMED ROAD, GRIX ROAD TO TERMINAL POINT.

RETURN:

RETURN ALONG THE SAME ROUTE IN REVERSE DIRECTION TO THE FORWARD JOURNEY, LOOP STREET L RETIEF STREET TERMINUS, R RETIEF STREET, R PIETERMARITZ STREET, L WEST STREET, R LOOP STREET, L PINE STREET, R EDENDALE ROAD, THEN BY THE REVERSE OF THE FORWARD ROUTE.

ROUTE ?C: AZALEA ?? WILLOW?ON

FORWARD:

FROM AZALEA TERMINAL POINT VIA AZALEA ROAD, R DAMBUZA ROAD, R EDENDALE ROAD, L PINE STREET, R LONGMARKET STREET, L ECHO STREET, R CHURCH STREET, GREYTOWN ROAD, R WILLOWTON ROAD, L OHRTMANN ROAD:

(1) R MANNING ROAD, BAYNES DRIFT ROAD, L BIRMINGHAM ROAD, R SHEFFIELD ROAD, L COVENTRY PLACE TO TERMINAL POINT.

(2) R ROYSTON ROAD, R PROMED ROAD, GRIX ROAD TO TERMINAL POINT.

RETURN:

RETURN ALONG THE SAME ROUTE IN REVERSE DIRECTION TO THE FORWARD JOURNEY, LOOP STREET L RETIEF STREET TERMINUS, R RETIEF STREET, R PIETERMARITZ STREET, L WEST STREET, R LOOP STREET, L PINE STREET, R EDENDALE ROAD, THEN BY THE REVERSE OF THE FORWARD ROUTE.

ROUTE 3D EDENDALE - PRILLA MILLS

FORWARD:

FROM EDENDALE TERMINUS VIA EDENDALE ROAD, R LONGMARKET STREET, L ECHO STREET, R CHURCH STREET, GREYTOWN ROAD, R WILLOWTON ROAD, L OHRTMANN ROAD:

(1) R MANNING ROAD, BAYNES DRIFT ROAD, L BIRMINGHAM ROAD, R SHEFFIELD ROAD, L COVENTRY PLACE TO TERMINAL POINT.

(2) R ROYSTON ROAD, R PROMED ROAD, GRIX ROAD TO TERMINAL POINT.

RETURN:

RETURN ALONG THE SAME ROUTE IN REVERSE DIRECTION TO THE FORWARD JOURNEY. (VIA LOOP STREET, L RETIEF STREET TERMINUS, R RETIEF STREET, R PIETERMARITZ STREET, L WEST STREET, R LOOP STREET, L PINE STREET, R EDENDALE ROAD, THEN BY THE REVERSE OF THE FORWARD ROUTE.

ROUTE 4 DINDI – PIETERMARITZBURG

FORWARD:

FROM DINDI TERMINUS VIA ROAD D 1126 TO TAYLORS HALL, R ROAD R617, EDENDALE ROAD R LONGMARKET STREET, L WEST STREET, R VICTORIA ROAD, R RETIEF STREET, L BOOM STREET R EAST STREET BUS TERMINUS.

RETURN:

FROM EAST STREET BUS TERMINUS, R PIETERMARITZ STREET, L WEST STREET, R LOOP STREET AND CONTINUE BY THE FORWARD JOURNEY IN REVERSE.

ROUTE 5: QANDA - PIETERMARITZBURG

FORWARD:

FROM KWA-QANDA ROCK TERMINUS VIA D 1127, TO ESHOWE, R ROAD R617, EDENDALE ROAD, R LONGMARKET STREET, L WEST STREET, R VICTORIA ROAD, R RETIEF STREET, L BOOM STREET, R EAST STREET BUS TERMINUS.

RETURN:

FROM EAST STREET BUS TERMINUS, R PIETERMARITZ STREET, L WEST STREET, R LOOP STREET AND CONTINUE BY THE FORWARD JOURNEY IN REVERSE.

ROUTE 6: INADI - PIETERMARITZBURG VIA UPPER NOSHEZI ??D TAFULENI

FORWARD:

FROM LNADI TERMINAL POINT VIA ROAD D 1134, L ROAD D 1128, R ROAD D 1125 TO UPPER NOSHEZI TERMINAL POINT, RETURN ROAD D 1125, R ROAD D 1128, TO TAFULENI TERMINUS (MLABA'S STORE) RETURN ROAD D 1128, R ROAD R 617, EDENDALE ROAD, R LONGMARKET STREET, L WEST STREET, R VICTORIA ROAD, R RETIEF STREET, L BOOM STREET R EAST STREET BUS TERMINUS.

RETURN:

FROM EAST STREET BUS TERMINUS, R PIETERMARITZ STREET, L WEST STREET, R LOOP STREET AND CONTINUE BY THE FORWARD JOURNEY IN REVERSE.

ROUTE 6A: INADI - PIETERMARITZBURG VIA TAFULENI

FORWARD:

FROM LNADI TERMINAL POINT VIA ROAD D 1134, L ROAD D 1128 TO TAFULENI TERMINUS (MLABA'S STORE) RETURN ROAD D 1128, R ROAD R 617, EDENDALE ROAD, R LONGMARKET STREET, L WEST STREET, R VICTORIA ROAD, R RETIEF STREET, L BOOM STREET R EAST STREET BUS TERMINUS.

RETURN:

FROM EAST STREET BUS TERMINUS, R PIETERMARITZ STREET, L WEST STREET, R LOOP STREET AND CONTINUE BY THE FORWARD JOURNEY IN REVERSE.

ROUTE 6B: TAFULENI – PIETERMARITZBURG

FORWARD:

FROM TAFULENI TERMINUS (MLABA'S STORE) VIA ROAD D 1128, R ROAD R 617, EDENDALE ROAD, R LONGMARKET STREET, L WEST STREET, R VICTORIA ROAD, R RETIEF STREET, L BOOM STREET R EAST STREET BUS TERMINUS.

RETURN:

FROM EAST STREET BUS TERMINUS, R PIETERMARITZ STREET, L WEST STREET, R LOOP STREET AND CONTINUE BY THE FORWARD JOURNEY IN REVERSE.

ROUTE 67: UPPER NOSHEZI – PIETERMARITZBURG



transport

Department:
Transport
Province of KwaZulu-Natal

GAZETTE

LGKZNG11-2019-JUN

REGION: ALL

FORWARD:
FROM UPPER NOSHEZI TERMINAL POINT VIA ROAD D 1125, L ROAD D 1128, R ROAD R 617...EDENDALE ROAD, R LONGMARKET STREET, L WEST STREET, R VICTORIA ROAD, R RETIEF STREET, L BOOM STREET R EAST STREET BUS TERMINUS.

RETURN:
FROM EAST STREET BUS TERMINUS, R PIETERMARITZ STREET, L WEST STREET, R LOOP STREET AND CONTINUE BY THE FORWARD JOURNEY IN REVERSE.

ROUTE 6D: INADI – PIETERMARITZBURG

FORWARD:
FROM LNADI TERMINAL POINT VIA ROAD D 1134, R ROAD D 1128, R ROAD R 617...EDENDALE ROAD, R LONGMARKET STREET, L WEST STREET, R VICTORIA ROAD, R RETIEF STREET, L BOOM STREET R EAST STREET BUS TERMINUS.

RETURN:
FROM EAST STREET BUS TERMINUS, R PIETERMARITZ STREET, L WEST STREET, R LOOP STREET AND CONTINUE BY THE FORWARD JOURNEY IN REVERSE.

ROUTE 6?: INADI - PIETERMARITZBURG VIA UPPER NOSHEZI

FORWARD:
FROM LNADI TERMINAL POINT VIA ROAD D 1134, L ROAD D 1128, R ROAD D 1125 TO UPPER NOSHEZI TERMINAL POINT, RETURN ROAD D 1125, L ROAD D 1128, R ROAD R617...EDENDALE ROAD, R LONGMARKET STREET, L WEST STREET, R VICTORIA ROAD, R RETIEF STREET, L BOOM STREET R EAST STREET BUS TERMINUS.

RETURN:
FROM EAST STREET BUS TERMINUS, R PIETERMARITZ STREET, L WEST STREET, R LOOP STREET AND CONTINUE BY THE FORWARD JOURNEY IN REVERSE.

ROUTE 7: KWA SHANGE – PIETERMARITZBURG

FORWARD:
FROM KWA-SHANGE BUS TERMINAL POINT VIA ROAD D 412 (SHANGE ROAD) TO GEZUBUSO, L ROAD R617...EDENDALE ROAD, R LONGMARKET STREET, L WEST STREET, R VICTORIA ROAD, R RETIEF STREET, L BOOM STREET R EAST STREET BUS TERMINUS.

RETURN:
FROM EAST STREET BUS TERMINUS, R PIETERMARITZ STREET, L WEST STREET, R LOOP STREET AND CONTINUE BY THE FORWARD JOURNEY IN REVERSE.

ROUTE 9: MASWAZINI – PIETERMARITZBURG

FORWARD:
FROM MASWAZINI BUS TERMINAL POINT VIA ROAD D 1140, L ROAD 402 TO ELANDSKOP CROSS ROADS, L ROAD R617...EDENDALE ROAD, R LONGMARKET STREET, L WEST STREET, R VICTORIA ROAD, R RETIEF STREET, L BOOM STREET R EAST STREET BUS TERMINUS.

RETURN:
FROM EAST STREET BUS TERMINUS, R PIETERMARITZ STREET, L WEST STREET, R LOOP STREET AND CONTINUE BY THE FORWARD JOURNEY IN REVERSE.

ROUTE 9A: MASWAZINI - PIETERMARITZBURG VIA KHULEKONKE

FORWARD:
FROM MASWAZINI BUS TERMINAL POINT VIA ROAD D 1140, R TO KHULEKONKE VILLAGE, RETURN TO ROAD D1140, R ROAD D 1140, L ROAD 402 TO ELANDSKOP ???SS ROADS, L ROAD R617...EDENDALE ROAD, R LONGMARKET STREET, L WEST STREET, R VICTORIA ROAD, R RETIEF STREET, L BOOM STREET R EAST STREET BUS TERMINUS.

RETURN:
FROM EAST STREET BUS TERMINUS, R PIETERMARITZ STREET, L WEST STREET, R LOOP STREET AND CONTINUE BY THE FORWARD JOURNEY IN REVERSE.

ROUTE 9B: ELANDSKOP (CLINIC) – PIETERMARITZBURG

FORWARD:
FROM ELANDSKOP CLINIC TO ELANDSKOP CROSS ROADS, L ROAD R617...EDENDALE ROAD, R LONGMARKET STREET, L WEST STREET, R VICTORIA ROAD, R RETIEF STREET, L BOOM STREET R EAST STREET BUS TERMINUS.

RETURN:
FROM EAST STREET BUS TERMINUS, R PIETERMARITZ STREET, L WEST STREET, R LOOP STREET AND CONTINUE BY THE FORWARD JOURNEY IN REVERSE.

ROUTE 9?: ELANDSKOP TERMINUS – PIETERMARITZBURG

FORWARD:
FROM ELANDSKOPTERMINUS VIA ROAD R 617...EDENDALE ROAD, R LONGMARKET STREET, L WEST STREET, R VICTORIA ROAD, R RETIEF STREET, L BOOM STREET R EAST STREET BUS TERMINUS.

RETURN:
FROM EAST STREET BUS TERMINUS, R PIETERMARITZ STREET, L WEST STREET, R LOOP STREET AND CONTINUE BY THE FORWARD JOURNEY IN REVERSE.

ROUTE 9D: MASWAZINI - ROTOFLEX VIA ZONDI STORE

FORWARD:
MASWAZINI VIA ROAD D 402...ZONDI STORE BUS TERMINAL POINT AT THE JUNCTION OF ROADS 402 AND D 11?? VIA ROAD 402, L ROAD D 1122, ENTER KHOBONGO VILLAGE, RETURN TO ROAD D 1122, L ROAD D 1122L ROAD R617...EDENDALE ROAD, R LONGMARKET STREET, L WEST STREET, R VICTORIA ROAD, R RETIEF STREET, L BOOM STREET R EAST STREET BUS TERMINUS, TO THE INDUSTRIAL SITES.

RETURN:
?? THE FORWARD ROUTE IN REVERSE...LOOP STREET, TO EAST STREET BUS TERMINUS, R PIETERMARITZ STREET, L WEST STREET, R LOOP STREET AND CONTINUE BY THE FORWARD JOURNEY IN REVERSE.

ROUTE 10: ZONDI STORE - PIETERMARITZBURG VIA KHOBONGO

FORWARD:
FROM ZONDI STORE BUS TERMINAL POINT AT THE JUNCTION OF ROADS 402 ??D D 1133 VIA ROAD 402, L ROAD D 1122, ENTER KHOBONGO VILLAGE, RETURN TO ROAD D 1122, L ROAD D 1122L ROAD R617...EDENDALE ROAD, R LONGMARKET STREET, L WEST STREET, R VICTORIA ROAD, R RETIEF STREET, L BOOM STREET R EAST STREET BUS TERMINUS.

RETURN:
FROM EAST STREET BUS TERMINUS, R PIETERMARITZ STREET, L WEST STREET, R LOOP STREET AND CONTINUE BY THE FORWARD JOURNEY IN REVERSE.

ROUTE 1??: ZONDI STORE – PIETERMARITZBURG

FORWARD:
FROM ZONDI STORE BUS TERMINAL POINT AT THE JUNCTION OF ROADS 402 ??D D 1133 VIA ROAD 402, L ROAD D 1122, L ROAD R 617...EDENDALE ROAD, R LONGMARKET STREET, L WEST STREET, R VICTORIA ROAD, R RETIEF STREET, L BOOM STREET R EAST STREET BUS TERMINUS.

RETURN:
FROM EAST STREET BUS TERMINUS, R PIETERMARITZ STREET, L WEST STREET, R LOOP STREET AND CONTINUE BY THE FORWARD JOURNEY IN REVERSE.

ROUTE 10?: KHOBONGO – PIETERMARITZBURG

FORWARD:
FROM KHOBONGO VILLAGE TO ROAD D 1122, L ROAD D 1122L ROAD R 617...EDENDALE ROAD, R LONGMARKET STREET, L WEST STREET, R VICTORIA ROAD, R RETIEF STREET, L BOOM STREET R EAST STREET BUS TERMINUS.

RETURN:
FROM EAST STREET BUS TERMINUS, R PIETERMARITZ STREET, L WEST STREET, R LOOP STREET AND CONTINUE BY THE FORWARD JOURNEY IN REVERSE.

ROUTE 11: DULELA – PIETERMARITZBURG

FORWARD:
FROM DULELA VIA ROAD D390...MGWAGWA SCHOOL... KWA-GUBESHE ... TAYLORS HALT, R ROAD D399, L ROAD R617...EDENDALE ROAD, R LONGMARKET STREET, L WEST STREET, R VICTORIA ROAD, R RETIEF STREET, L BOOM STREET R EAST STREET BUS TERMINUS.

RETURN:



transport

Department:
Transport
Province of KwaZulu-Natal

GAZETTE

LGKZNG11-2019-JUN

REGION: ALL

FROM EAST STREET BUS TERMINUS, R PIETERMARITZ STREET, L WEST STREET, R LOOP STREET AND CONTINUE BY THE FORWARD JOURNEY IN REVERSE.
ROUTE 11?: MGWAGWA - PIETERMARITZBURG
FORWARD:
FROM MGWAGWA BUTCHERY VIA ROAD D390...MGWAGWA SCHOOL... KWA-GUBESHETAYLORS HALT, R ROAD D399, L ROAD R617...EDENDALE ROAD, R LONGMARKET STREET, L WEST STREET, R VICTORIA ROAD, R RETIEF STREET, L BOOM STREET R EAST STREET BUS TERMINUS.
RETURN:
FROM EAST STREET BUS TERMINUS, R PIETERMARITZ STREET, L WEST STREET, R LOOP STREET AND CONTINUE BY THE FORWARD JOURNEY IN REVERSE.
ROUTE 11?: MASHINGENI – PIETERMARITZBURG
FORWARD:
FROM MASHINGENI BUS TERMINAL POINT VIA ROAD D390...DULELA... MGWAGWA SCHOOL... KWA -GUBESHETAYLORS HALT, R ROAD D399, L ROAD R617...EDENDALE ROAD, R LONGMARKET STREET, L WEST STREET, R VICTORIA ROAD, R RETIEF STREET, L BOOM STREET R EAST STREET BUS TERMINUS.
RETURN:
FROM EAST STREET BUS TERMINUS, R PIETERMARITZ STREET, L WEST STREET, R LOOP STREET AND CONTINUE BY THE FORWARD JOURNEY IN REVERSE.
ROUTE 12: GIBSONS GATE - PIETERMARITZBURG VIA MAFUNZE
FORWARD:
FROM GIBSONS GATE BUS TERMINAL POINT VIA ROAD D 1124, L ROAD D 1123 TO MAFUNZE TERMINAL POINT (HEMU-HEMU), RETURN VIA ROAD D 1123, L ROAD D 1124 TO MACLEANS, R. ROAD R617...EDENDALE ROAD R LONGMARKET STREET, L WEST STREET, R VICTORIA ROAD, R RETIEF STREET, L BOOM STREET R EAST STREET BUS TERMINUS.
RETURN:
FROM EAST STREET BUS TERMINUS, R PIETERMARITZ STREET, L WEST STREET, R LOOP STREET AND CONTINUE BY THE FORWARD JOURNEY IN REVERSE.
ROUTE 12?: KWA N?ABINI – PIETERMARITZBURG
FORWARD:
FROM KWA NKABINI TO ROAD D 1123, L ROAD D 1124 TO MACLEANS, R ROAD R617...EDENDALE ROAD R LONGMARKET STREET, L WEST STREET, R VICTORIA ROAD, R RETIEF STREET, L ????M STREET R EAST STREET BUS TERMINUS.
RETURN:
FROM EAST STREET BUS TERMINUS, R PIETERMARITZ STREET, L WEST STREET, R LOOP STREET AND CONTINUE BY THE FORWARD JOURNEY IN REVERSE.
ROUTE 12B: GIBSONS GATE – PIETERMARITZBURG
FORWARD:
FROM GIBSONS GATE BUS TERMINAL POINT VIA ROAD D 1124 TO MACLEANS, R ROAD R617...EDENDALE ROAD R LONGMARKET STREET, L WEST STREET, R VICTORIA ROAD, R RETIEF STREET, L BOOM STREET R EAST STREET BUS TERMINUS.
RETURN:
FROM EAST STREET BUS TERMINUS, R PIETERMARITZ STREET, L WEST STREET, R LOOP STREET AND CONTINUE BY THE FORWARD JOURNEY IN REVERSE.
ROUTE 12?: MAFUNZE – PIETERMARITZBURG
FORWARD:
FROM MAFUNZE TERMINAL POINT (HEMU-HEMU) VIA ROAD D 1123, L ROAD D 1124 TO MACLEANS, R. ROAD R617...EDENDALE ROAD R LONGMARKET STREET, L WEST STREET, R VICTORIA ROAD, R RETIEF STREET, L BOOM STREET R EAST STREET BUS TERMINUS.
RETURN:
FROM EAST STREET BUS TERMINUS, R PIETERMARITZ STREET, L WEST STREET, R LOOP STREET AND CO?TINUE BY THE FORWARD JOURNEY IN REVERSE.
ROUTE 12D: NOMO / HOLOZA - PIETERMARITZBURG VIA GIBSONS GATE
FORWARD:
FROM NOMO/HOLOZA VIA UNNUMBERED ROADS TO GIBSONS GATE BUS TERMINAL POINT, THEN VIA ROAD D 1124 TO MACLEANS, R ROAD R 617...EDENDALE ROAD R LONGMARKET STREET, L WEST STREET, R VICTORIA ROAD, R RETIEF STREET, L BOOM STREET R EAST STREET BUS TERMINUS.
RETURN:
FROM EAST STREET BUS TERMINUS, R PIETERMARITZ STREET, L WEST STREET, R LOOP STREET AND CONTINUE BY THE FORWARD JOURNEY IN REVERSE.
ROUTE 12?: NOMO / HOLOZA - PIETERMARITZBURG VIA GI?SONS GATE AND MAFUNZE
FORWARD:
FROM NOMO/HOLOZA VIA UNNUMBERED ROADS TO GIBSONS GATE BUS TERMINAL POINT, THEN VIA ROAD D 1124, L ROAD D 1123 TO MAFUNZE TERMINAL POINT (HEMU-HEMU), RETURN VIA ROAD D 1123, L ROAD D 1124 TO MACLEANS, R. ROAD R617...EDENDALE ROAD R LONGMARKET STREET, L WEST STREET, R VICTORIA ROAD, R RETIEF STREET, L BOOM STREET R EAST STREET BUS TERMINUS.
RETURN:
FROM EAST STREET BUS TERMINUS, R PIETERMARITZ STREET, L WEST STREET, R LOOP STREET AND CONTINUE BY THE FORWARD JOURNEY IN REVERSE.
ROUTE 1?: SONGOMIZA – PIETERMARITZBURG
FORWARD:
FROM SONGONZIMA BUS TERMINAL POINT VIA ROAD D 1141, L ROAD D 1124 TO MACLEANS, L ROAD R617...EDENDALE ROAD, R LONGMARKET STREET, L WEST STREET, R VICTORIA ROAD, R RETIEF STREET, L BOOM STREET R EAST STREET BUS TERMINUS.
RETURN:
FROM EAST STREET BUS TERMINUS, R PIETERMARITZ STREET, L WEST STREET, R LOOP STREET AND CONTINUE BY THE FORWARD JOURNEY IN REVERSE.
ROUTE 14: KWA GUBESHE - PIETERMARITZBURG
FORWARD:
FROM KWA-GUBESHE BUS TERMINAL POINT VIA ROAD D399GANESOKENEMPANDE SCHOOL, R ROAD D 412, R ROAD D399...NXAMALALA CROSS ROADS...NENE BUTCHERY ... DRAAIHOEK...MABANA... SWEETWATERS...MPUMUZA ROAD, R SWEETWATERS ROAD...SWARTKOP ROAD...MAYORS WALK...BERG STREET, R EAST STREET TO BUS TERMINUS.
RETURN:
FROM EAST STREET TERMINUS VIA BOOM STREET, R RETIEF STREET AND ON THE SAME ROUTE IN REVERSE AS THE FORWARD JOURNEY.
ROUTE 14?: KWA GUBESHE - PIETERMARITZBURG VIA NDAWONDES KRAAL
FORWARD:
FROM KWA-GUBESHE BUS TERMINAL POINT VIA ROAD D 399...GANESOKENEMPANDE SCHOOL, R ROAD D 412, L ROAD D 1138...NDAWONDE'S KRAAL BUS TERMINAL POINT, RETURN ROAD D 1138, R ROAD D412, R ROAD D399...NXAMALALA CROSS ROADS...NENE BUTCHERY...DRAAIHOEK ...MABANA... SWEETWATERS...MPUMUZA ROAD, R SWEETWATERS ROAD...SWARTKOP ROAD...MAYORS WALK...BERG STREET, R EAST STREET TO THE EAST STREET BUS TERMINUS.
RETURN:
FROM EAST STREET TERMINUS VIA BOOM STREET, R RETIEF STREET AND ON THE SAME ROUTE IN REVERSE AS THE FORWARD JOURNEY.
ROUTE 14B: NDAWONDES KRAAL – PIETERMARITZBURG
FORWARD:
FROM NDAWONDE'S ?R??L BUS TERMINAL POINT VIA ROAD D 1138, R ROAD D412, R ROAD D399...NXAMALALA CROSS ROADS...NENE BUTCHERY...DRAAIHOEK ...MABANA... SWEETWATERS ...MPUMUZA ROAD, R SWEETWATERS ROAD...SWARTKOP ROAD...MAYORS WALK ...??RG STREET, R EAST STREET TO THE EAST STREET BUS TERMINUS.
RETURN:
FROM EAST STREET TERMINUS VIA ?OOM STREET, R RETIEF STREET AND ON THE SAME ROUTE IN REVERSE AS THE FORWARD JOURNEY.



transport

Department:
Transport
Province of KwaZulu-Natal

GAZETTE

LGKZNG11-2019-JUN

REGION: ALL

ROUTE 14?: KWA GUBESHE - PIETERMARITZBURG VIA DOLOQINA STORE

FORWARD:

FROM KWA-GUBESHE BUS TERMINAL POINT VIA ROAD D 399...GANESOKENE...MPANDE SCHOOL, R ROAD D 412, L ROAD D1130 TO DOLOQINA STORE, RETURN VIA ROAD D 1130...DLADLA'S COURT...MDLULI, L ROAD D399...NXAMALALA CROSS ROADS...NENE BUTCHERY...DRAAIHOEK...MABANA...SWEETWATERS...MPUMUZA ROAD, R SWEETWATERS ROAD...SWARTKOP ROAD...MAYORS WALK...BERG STREET, R EAST STREET TO THE EAST STREET BUS TERMINUS.

RETURN:

FROM EAST STREET TERMINUS VIA BOOM STREET, R RETIEF STREET AND ON THE SAME ROUTE IN REVERSE AS THE FORWARD JOURNEY.

ROUTE 14D: KWA GUBESHE - PIETERMARITZBURG VIA DLADLA'S COURT

FORWARD:

FROM KWA-GUBESHE BUS TERMINAL POINT VIA ROAD D 399...GA?ESOKENE...MPANDE SCHOOL, R ROAD D 412, L ROAD D1130 TO DLADLA'S COURT, RETURN VIA ROAD D 1130...MDLULI, L ROAD D399...NXAMALALA CROSS ROADS...NENE BUTCHERY...DRAAIHOEK...B???.SWEETWATERS...MPUMUZA ROAD, R SWEETWATERS ROAD...SWARTKOP ROAD...MAYORS WALK...BERG STREET, R EAST STREET TO THE EAST STREET BUS TERMINUS.

RETURN:

FROM EAST STREET TERMINUS VIA BOOM STREET, R RETIEF STREET AND ON THE SAME ROUTE IN REVERSE AS THE FORWARD JOURNEY.

ROUTE 15: DLADLA'S COURT - PIETERMARITZBURG

FORWARD:

FROM DLADLA'S COURT VIA ROAD D 1130...MDLULI, L ROAD 399...NXAMALALA CROSS ROADS...NENE BUTCHERY...DRAAIHOEK...MABANA...SWEETWATERS...MPUMUZA ROAD, R SWEETWATERS ROAD...SWARTKOP ROAD...MAYORS WALK...BERG STREET, R EAST STREET TO THE EAST STREET BUS TERMINUS.

RETURN:

FROM EAST STREET TERMINUS VIA BOOM STREET, R RETIEF STREET AND ON THE SAME ROUTE IN REVERSE AS THE FORWARD JOURNEY.

ROUTE 15?: DOLOQINA STORE - PIETERMARITZBURG VIA MALINGA STOP

FORWARD:

FROM DOLOQINA BUS TERMINAL POINT VIA ROAD D 1130...DLADLA'S COURT...MDLULI, L ROAD D399...NXAMALALA CROSS ROADS...NENE BUTCHERY...DRAAIHOEK...MABANA...SWEETWATERS...MPUMUZA ROAD, R SWEETWATERS ROAD...SWARTKOP ROAD...MAYORS WALK...BERG STREET, R EAST STREET TO THE EAST STREET BUS TERMINUS.

RETURN:

FROM EAST STREET TERMINUS VIA BOOM STREET, R RETIEF STREET AND ON THE SAME ROUTE IN REVERSE AS THE FORWARD JOURNEY.

ROUTE 15B: DOLOQINA STORE - PIETERMARITZBURG VIA NQABENI

FORWARD:

FROM DOLOQINA BUS TERMINAL POINT VIA UNNAMED ROAD TO NQABENI, THEN TO DLADLA'S COURT...MDLULI, L ROAD D399...NXAMALALA CROSS ROADS...NENE BUTCHERY...DRAAIHOEK...MABANA...SWEETWATERS...MPUMUZA ROAD, R SWEETWATERS ROAD...SWARTKOP ROAD...MAYORS WALK...BERG STREET, R EAST STREET TO THE EAST STREET BUS TERMINUS.

RETURN:

FROM EAST STREET TERMINUS VIA BOOM STREET, R RETIEF STREET AND ?N THE SAME ROUTE IN REVERSE AS THE FORWARD JOURNEY.

ROUTE 15C: MDLULI - PIETERMARITZBURG

FORWARD:

FROM MDLULI VIA ROAD D 1130, L ROAD D399...NXAMALALA CROSS ROADS...NENE BUTCHERY...DRAAIHOEK...MABANA...SWEETWATERS...MPUMUZA ROAD, R SWEETWATERS ROAD...SWARTKOP ROAD...MAYORS WALK...BERG STREET, R EAST STREET TO THE EAST STREET BUS TERMINUS.

RETURN:

FROM EAST STREET TERMINUS VIA BOOM STREET, R RETIEF STREET AND ?N THE SAME ROUTE IN REVERSE AS THE FORWARD JOURNEY.

ROUTE 15D: MALINGA STOP - PIETERMARITZBURG VIA DLADLA'S COURT

FORWARD:

FROM MALINGA STOP VIA ROAD D 1130...DLADLA'S COURT...MDLULI, L ROAD D399...NXAMALALA CROSS ROADS...NENE BUTCHERY...DRAAIHOEK...MABANA...SWEETWATERS...MPUMUZA ROAD, R SWEETWATERS ROAD...SWARTKOP ROAD...MAYORS WALK...BERG STREET, R EAST STREET TO THE EAST STREET BUS TERMINUS.

RETURN:

FROM EAST STREET TERMINUS VIA BOOM STREET, R RETIEF STREET AND ?N THE SAME ROUTE IN REVERSE AS THE FORWARD JOURNEY.

ROUTE 15?: BEKEZELE STORE - PIETERMARITZBURG

FORWARD:

FROM BEKEZELE STORE VIA ROAD D...MDLULI, L ROAD D399...NXAMALALA CROSS ROADS...NENE BUTCHERY...DRAAIHOEK...MABANA...SWEETWATERS...MPUMUZA ROAD, R SWEETWATERS ROAD...SWARTKOP ROAD...MAYORS WALK...BERG STREET, R EAST STREET TO THE EAST STREET BUS TERMINUS.

RETURN:

FROM EAST STREET TERMINUS VIA BOOM STREET, R RETIEF STREET AND ?N THE SAME ROUTE IN REVE?SE AS THE FORWARD JOURNEY.

ROUTE 15F: NQABENI - PIETERMARITZBURG VIA DLADLA'S COURT

FORWARD:

FROM NQABENI, THEN TO DLADLA'S COURT...MDLULI, L ROAD D399...NXAMALALA CROSS ROADS...NENE BUTCHERY...DRAAIHOEK...MABANA...SWEETWATERS...MPUMUZA ROAD, R SWEETWATERS ROAD...SWARTKOP ROAD...MAYORS WALK...BERG STREET, R EAST STREET TO THE EAST STREET BUS TERMINUS.

RETURN:

FROM EAST STREET TERMINUS VIA BOOM STREET, R RETIEF STREET AND ON THE SAME ROUTE IN REVERSE AS THE FORWARD JOURNEY.

ROUTE 15G: DOLOQINA STORE PIETERMARITZBURG VIA MALINGA STOP AND CALUZA

FORWARD:

FROM DOLOQINA BUS TERMINAL POINT VIA ROAD D 1130...DLADLA'S COURT...MDLULI, L ROAD D399...NXAMALALA CROSS ROADS...NENE BUTCHERY...DRAAIHOEK...??B???.SWEETWATERS...MPUMUZA ROAD, R CALUZA ROAD, L EDENDALE ROAD, L PINE STREET, L WEST STREET, R VICTORIA STREET, R RETIEF STREET, L BOOM STREET, R EAST STREET TO EAST STREET TERMINUS.

RETURN:

FROM EAST STREET BUS TERMINUS VIA PIETERMARITZ STREET, L WEST STREET, R LOOP STREET AND CONTINUE IN REVERSE OF THE FORWARD JOURNEY.

ROUTE 16: Z?YAEKA EAST - PIETERMARITZBURG

FORWARD:

FROM ZAYEKA EAST BUS TERMINAL POINT VIA ROAD D 1132, L ROAD D 1137 TO SIYANDA TERMINAL POINT, RETURN ROAD D 1137, L D 1132, R ROAD D 399 PAST MABANA AND SWEETWATERS...MPUMUZA ROAD, R SWEETWATERS ROAD...SWARTKOP ROAD...MAYORS WALK...BERG STREET, R EAST STREET TO EAST STREET BUS TERMINUS.

RETURN:

FROM EAST STREET TERMINUS VIA BOOM STREET, R RETIEF STREET AND ON THE SAME ROUTE IN REVERSE AS THE FORWARD JOURNEY.

ROUTE 16?: Z????? WEST - PIETERMARITZBURG

FORWARD:

FROM ZAYEKA WEST BUSTERMINAL POINT VIA ROAD D 399...MABANA...SWEETWATERS...MPUMUZA ROAD, R SWEETWATERS ROAD...SWARTKOP ROAD...MAYORS WALK...BERG STREET, R EAST STREET TO EAST STREET BUS TERMINUS.

RETURN:

FROM EAST STREET TERMINUS VIA BOOM STREET, R RETIEF STREET AND ON THE SAME ROUTE IN REVERSE AS THE FORWARD JOURNEY.

ROUTE 17: KWA GUBESHE -WILLOW?ON INDUSTRY

FORWARD:

FROM KWA-GUBESHE BUS TERMINAL VIA ROAD D 399...GANESOKENE...MPANDE SCHOOL...NXAMALALA CROSS ROADS...MPUNZA ROAD...GANO - GA DA, R CALUZA ROAD, L EDENDALE ROAD, R LONGMARKET STREET, L ECHO ROAD, R CHURCH STREET...GREYTOWN ROAD, R WILLOWTON ROAD, L OHRTMANN ROAD TO:



transport

Department:
Transport
Province of KwaZulu-Natal

GAZETTE

LGKZNG11-2019-JUN

REGION: ALL

(1) R MANNING ROAD.... BAYNESDRIFT ROAD, L BIRMINGHAM ROAD. TURN LEFT INTO BIRMINGHAM ROAD, R SHEFFIELD ROAD, L COVENTRY ?LACE TO TERMINAL POINT.
(2) R ROYSTON ROAD, L PROMED ROAD, L GRIX ROAD TO TERMINAL POINT.
ROUTE 17?: WILLOW?ON INDUSTRY- KWA GUBESHE
FORWARD:
RETURN AS ROUTE 17 IN REVERSE TO L OHRTMANN ROAD, R ECHO ROAD, L PRINCE ALFRED STREET, R RETIEF STREET, R BERG STREET, L EAST STREET TO TERMINUS, BOOM STREET, R RETIEF STREET, L BERG STREET...MAYORS WALK...SWARTKOP ROAD...SWEETWATERS ROAD...MABANA...DRAAIHOEK...NENE BUTCHERY...NXAMALALA CROSS ROADS, R ROAD D 412, L MPANDE SCHOOL....GANESOKENE... KWA GUBESHE.
ROUTE 17B: ROTOFLEX - KWA GUBESHE
FORWARD:
RETURN AS ROUTE 17 IN REVERSE TO L OHRTMANN ROAD, R ECHO ROAD, L PRINCE ALFRED STREET, R RETIEF STREET, R BERG STREET, L EAST STREET TO TERMINUS, VIA PIETERMARITZ STREET, L WEST STREET, R LOOP STREET...EDENDALE ROAD, R CALUZA ROAD, L MPUNZA ROAD...MABANA...DRAAIHOEK...NENE BUTCHERY...NXAMALALA CROSS ROADS, R ROAD D 1130 TO BEKEZELE, RETURN ROAD D 1130, R ROAD D 412, L ROAD D 1138...NDAWONDE'S KR??L BUS TERMINAL POINT, RETURN ROAD D 1138, L ROAD D 412, L MPANDE SCHOOL....GANESOKENE, R TO DULELA, RETURN TO GANESOKANE, R ROAD D 412 TO KWA GUBESHE.
ROUTE 18: LADUMA - PIETERMARI?ZBURG
FORWARD:
LADUMA BUS TERMINAL VIA LADUMA ROAD, L CALUZA ROAD, R MORCOM ROAD R MAYORS WALK, L WINSTON ROAD....VICTORIA ROAD, L RETIEF STREET, L EAST STREET TO EAST STREET BUS TERMINUS.
RETURN:
FROM EAST STREET BUS TERMINUS, R PIETERMARITZ STREET, L WEST STREET, R LOOP STREET AND CONTINUE IN REVERSE OF THE FORWARD JOURNEY.
ROUTE 8:
THE CONVEYANCE OF PASSENGERS WITH THEIR PERSONAL EFFECTS, FROM INCWADI BUS TERMINUS TO EAST STREET TERMINUS, PIETERMARITZBURG.
FORWARD JOURNEY:
FROM INCWADI BUS TERMINAL POINT, SITUATED ON DISTRICT ROAD D 58, MAGISTERIAL DISTRICT OF PIETERMARITZBURG, PROCEED ALONG ROAD D 58 TO THE JUNCTION WITH ROAD D 63. TURN RIGHT INTO ROAD D 63 WHICH BECOMES ROAD D 140. PROCEED ALONG ROAD D 140 WHICH BECOMES ROAD D 137 AT ELANDSKOP RAILWAY STATION. PROCEED ALONG ROAD D 137 TO THE JUNCTION WITH ROAD R617 AT ELANDSKOP CROSS ROADS WITH THE MAIN ROAD BETWEEN BULWER AND PIETERMARITZBURG. TURN RIGHT INTO ROAD R617, AND PROCEED ALONG ROAD R617 WHICH BECOMES EDENDALE ROAD. PROCEED ALONG EDENDALE ROAD TO JUNCTION WITH LONGMARKET STREET. TURN RIGHT INTO LONGMARKET STREET AND PROCEED ALONG LONGMARKET STREET TO THE JUNCTION WITH WEST STREET. TURN LEFT INTO WEST STREET AND PROCEED ALONG WEST STREET TO THE JUNCTION WITH VICTORIA STREET. ?URN RIGHT INTO VICTORIA ROAD AND PROCEED ALONG VICTORIA ROAD TO THE JUNCTION WITH RETIEF STREET. TURN RIGHT INTO RETIEF STREET AND PROCEED ALONG RETIEF STREET TO THE JUNCTION WITH BOOM STREET. TURN LEFT INTO BOOM STREET AND PROCEED ALONG BOOM STREET TO THE JUNCTION WITH EAST STREET. TURN RIGHT INTO EAST STREET BUS TERMINUS, PIETERMARITZBURG.
RETURN JOURNEY:
RETURN FROM EAST STREET BUS TERMINUS, TURN RIGHT INTO PIETERMARITZ STREET, LEFT INTO WEST STREET, RIGHT INTO LOOP STREET AND CONTINUE IN REVERSE OF THE FORWARD JOURNEY.



transport

Department:
Transport
Province of KwaZulu-Natal

GAZETTE

LGKZNG11-2019-JUN

REGION: ALL

1) Application Number: APP0108965	2) Gazette Number: LGKZNG11-2019-JUN
3) Applicant: SIZANANI MAZULU TRANSPORT (PTY) LTD ID NO. 2001/023446/07 Association: NOT AVAILABLE	4) Applicant Address: PO BOX 4183 WILLOWTON HUB PIETERMARITZBURG 3200
5) Existing Licence Holder: NOT APPLICABLE ID NO. NOT APPLICABLE	6) Existing Licence Holder Address: NOT APPLICABLE
7) Type of application: NEW OPERATING LICENCE	8) Operating Licence Number: NOTAVAILABLE
9) Vehicle Type: BUS	10) 1 X 66 (SEATED) + 14 (STANDING)
11) Region: UMGUNGUNDLOVU	
12.1	<p>KZPRERC2773020 - PASSENGERS AND THEIR PERSONAL EFFECTS OVER ROUTES AS SPECIFIED IN THIS ANNEXURE, WITH THE AUTHORITY TO OPERATE ALTERNATIVE ROUTES WITHIN THE BOROUGH OF PIETERMARITZBURG, PROVIDED THAT THE FIXED INNER AND OUTER TERMINI OF EACH ROUTE REMAIN UNCHANGED AND THAT BUS ROUTES ARE LET DOWN BY RESOLUTION OF THE MSUNDUZI TRANSITIONAL COUNCIL.</p> <p>ALL ROUTES: THE RIGHT TO INCREASE OR DECREASE SERVICES AS AND WHEN REQUIRED.</p> <p>FARES: THE RIGHT TO REDUCE THE FARE PAYABLE BY CASH PAYING PASSENGERS DURING OFF PEAK PERIODS (BETWEEN 08H30 - 16H00).</p> <p>SPECIAL BUSES: AS AND WHEN REQUIRED FOR FUNERALS, SCHOOLS, RACES, PRIVATE PARTIES, TO ANY POINT WITHIN THE MSUNDUZI TRANSITIONAL COUNCIL BOUNDARIES.</p> <p>SIGHT SEEING BUSES: AS FOLLOWS: TO HENLEY DAM TERMINUS 17,54KM, TO HOWICK FALLS 22,95KM, TO SWEETWATERS, WINTERSKLOOF, ETC, CIRCULAR-DRIVE 28,96KM, CITY HALL TO SCHOOLS, COLLEGES, AS AND WHEN REQUIRED, E.G. HILTON COLLEGE 19.63KM, ST ANNES COLLEGE 13.252KM AND OTHERS, FOR THE CONVEYANCE OF SCHOOL, CITY TO NAGEL DAM 57.92KM, ALBERT FALLS 22.53KM.</p> <p>FUNERAL PARTIES, SPORT TEAMS: AND PICNICS, CHURCH AND PRIVATE PARTIES ON TRIPS WITHIN A RADIUS OF 245 KM FROM MSUNDUZI TRANSITIONAL COUNCIL BOUNDARIES TO PIETERMARITZBURG CITY HALL, RETURN JOURNEY TO COMMENCE WITHIN 24 HOURS AFTER ARRIVAL AT DESTINATION.</p> <p>ADDITIONAL AUTHORITY ON 5 BUSES: (NUMBERS ON RECORD AT BOARD'S OFFICES), PASSENGERS WHO ARE IN POSSESSION OF VALID RAIL OR S.A.R. TRANSPORT SERVICE TICKETS AND PARCELS ON A VEHICLE HIRE BASIS ON BEHALF OF THE S.A.R BY LOCAL ROAD TRANSPORTATION BOARDS WITHIN THE PROVINCE OF NATAL.</p> <p>1. INTERCHANGEABILITY OF BUSES ALL BUSES ARE FULLY INTERCHANGEABLE ON ALL ROUTES TO WHICH THE PUBLIC ROAD CARRIER PERMIT REFERS.</p> <p>2. TIMETABLES AS GRANTED BY THE LOCAL TRANSPORTATION BOARD – (DBN) FROM TIME TO TIME AND ADDITIONAL TRIPS, AS AND WHEN REQUIRED ACCORDING TO PASSENGER DEMAND. THE COMPANY RESERVES THE RIGHT TO REDUCE OR INCREASE JOURNEYS ACCORDING TO PASSENGER DEMAND.</p> <p>3. ROUTES IN MUNICIPAL BOUNDARIES BUS ROUTES IN MUNICIPAL BOUNDARIES ARE ACCORDING TO THE MUNICIPAL BY LAWS SUBJECT TO THE PERIODICAL CHANGES, AS MAY BE PRESCRIBED BY THE MUNICIPALITIES.</p> <p>ROUTE DESCRIPTION: ORGANISED PARTIES THE CONVEYANCE OF PERSONS, WHO HAVE ORGANISED THEMSELVES AS A GROUP, AND THEIR PERSONAL EFFECTS, FROM WITHIN THE MAGISTERIAL DISTRICT OF PIETERMARITZBURG TO POINTS WITHIN THE REPUBLIC OF SOUTH AFRICA.</p> <p>PROVIDED: THE SAME PASSENGERS CONVEYED ON THE FORWARD JOURNEY, BE CONVEYED BACK ON THE RETURN JOURNEY TO THE POINT OF COMMENCEMENT AND PASSENGERS BE PROVIDED THAT NO PASSENGERS BE PICKED UP OR SET DOWN EN ROUTE.</p> <p>SUBJECT TO THE EXPLICIT CONDITION THAT THE CONVEYANCE OF SUCH A GROUP OF PERSONS, MAY ONLY BE UNDERTAKEN, IF THE SAME GROUP OF PERSONS UNDERTAKE THE FORWARD AND RETURN JOURNEY, AS A PARTY, FOR THE EXCLUSIVE MUTUAL PURPOSE TO ATTEND ONE OR MORE OF THE FOLLOWING OCCASIONS:</p> <p>(I) WEDDINGS, (II) FUNERALS, (III) RELIGIOUS GATHERINGS (IV) SPORTS MEETINGS, EITHER AS COMPETITORS OR SPECTATORS (V) PICNIC OR ANY OTHER SIMILAR FORM OF ORGANISED AMUSEMENT OR RECREATION.</p> <p>THE PRINCIPAL ROUTE DESCRIPTIONS ??? SHOWN BELOW.</p> <p>CONTRACT ZNT 1137/98 T – PIETERMARITZBURG</p> <p>ROUTES</p> <p>THE ROUTE NUMBERS FOR THE SERVICES REQUIRED ARE TO BE:</p> <p>ROUTE 1: ESINADENI – PIETERMARITZBURG ROUTE 1A: LOWER NOSHEZI - PIETERMARITZBURG ROUTE 1B: WILLOWFOUNTAIN - PIETERMARITZBURG ROUTE 1C: WILLOWFOUNTAIN - PIETERMARITZBURG VIA WILLOWFOUNTAIN (BULWER) ROUTE 1D: WILLOWFOUNTAIN (BULWER) - PIETERMARITZBURG ROUTE 1E: IMBALI - PIETERMARITZBURG ROUTE 2A: ESINADENI- SHORTTS RETREAT ROUTE 2B: WILLOWFOUNTAIN - SHORTTS RETREAT ROUTE 2C: ESIGODENI - SHORTTS RETREAT ROUTE 3A: ESINADENI - WILLOWTON ROUTE 3B: WILLOWFOUNTAIN - WILLOWTON ROUTE 3C: AZALEA – WILLOWTON ROUTE 3D: EDENDALE - PRILLA MILLS ROUTE 4: DINDI - PIETERMARITZBURG ROUTE 5: QANDA- PIETERMARITZBURG ROUTE 6: INADI - PIETERMARITZBURG VIA UPPER NOSHEZI AND TAFULENI ROUTE 6A: INADI - PIETERMARITZBURG VIA TAFULENI ROUTE 6B: TAFULENI - PIETERMARITZBURG ROUTE 6C: UPPER NOSHEZI- PIETERMARITZBURG ROUTE 6D: INADI - PIETERMARITZBURG ROUTE 6E: INADI - PIETERMARITZBURG VIA UPPER NOSHEZI ROUTE 7: KWA SHANGE – PIETERMARITZBURG ROUTE 9: MASWAZINI - PIETERMARITZBURG ROUTE 9A: MASWAZINI - PIETERMARITZBURG VIA KHULEKONKE ROUTE 9B: ELANDSKOP CLINIC - PIETERMARITZBURG ROUTE 9C: ELANDSKOP TERMINUS - PIETERMARITZBURG ROUTE 9D: MASWAZINI- ROTOFLEX ROUTE 10: ZONDI STORE - PIETERMARITZBURG VIA KHONBONGO ROUTE 10A: ZONDI STORE - PIETERMARITZBURG ROUTE 10B: KHOBONGO - PIETERMARITZBURG</p>



transport

Department:
Transport
Province of KwaZulu-Natal

GAZETTE

LGKZNG11-2019-JUN

REGION: ALL

ROUTE 11: DULELA - PIETERMARITZBURG
 ROUTE 11A: MGWAGWA BUTCHERY - PIETERMARITZBURG
 ROUTE 11B: MASHINGENI - PIETERMARITZBURG
 ROUTE 12: GIBSONS GATE - PIETERMARITZBURG
 ROUTE 12A: KWA NKABINI - PIETERMARITZBURG
 ROUTE 12B: GIBSONS GATE - PIETERMARITZBURG
 ROUTE 12C: MAFUNZE - PIETERMARITZBURG
 ROUTE 12D: NOMO / HOLOZA - PIETERMARITZBURG
 ROUTE 12E: NOMO / HOLOZA - PIETERMARITZBURG VIA GIBSONS GATE
 ROUTE 13: SONGOMIZA - PIETERMARITZBURG
 ROUTE 14: KWA GUBESHE - PIETERMARITZBURG
 ROUTE 14A: KWA GUBESHE - PIETERMARITZBURG VIA NDAWONDES KRAAL
 ROUTE 14B: NDAWONDES KRAAL - PIETERMARITZBURG
 ROUTE 14C: KWA GUBESHE - PIETERMARITZBURG VIA DOLOQINA STORE & DLADLA'S COURT
 ROUTE 14D: KWA GUBESHE - PIETERMARITZBURG VIA DIADLA'S COURT
 ROUTE 15: DLADLA'S COURT - PIETERMARITZBURG
 ROUTE 15A: DOLOQINA STORE - PIETERMARITZBURG VIA MALINGA STOP & DLADLA'S COURT
 ROUTE 15B: DOLOQINA STORE - PIETERMARITZBURG VIA NQABENI DLADLA'S COURT
 ROUTE 15C: MDLULI - PIETERMARITZBURG
 ROUTE 15D: MALINGA STOP - PIETERMARITZBURG DLADLA'S COURT
 ROUTE 15E: BEKEZELE STORE - PIETERMARITZBURG
 ROUTE 15F: NQABENI - PIETERMARITZBURG VIA DLADLA'S COURT
 ROUTE 15G: DOLOQINA STORE - PIETERMARITZBURG VIA DLADLA'S COURT & CALUZA
 ROUTE 16: ZAYAeka EAST - PIETERMARITZBURG
 ROUTE 16A: ZAYAeka WEST - PIETERMARITZBURG
 ROUTE 17: KWA GUBESHE - WILLOWTON INDUSTRIES VIA CALUZA
 ROUTE 17A: KWA GUBESHE - WILLOWTON INDUSTRIES VIA SWEETWATERS
 ROUTE 17B: KWA GUBESHE - ROTOFLEX VIA DULELA, KWA SHANGE, BEKEZELE, ZAYAeka & CALUZA
 ROUTE 18: LADUMA - PIETERMARITZBURG
 ROUTE 1: ESINADENI ?? PIETERMARITZBURG
 FORWARD:
 FROM ESINADENI VIA SINATHING ROAD, R DAMBUZA ROAD, R EDENDALE ROAD, L PINE STREET, R LONGMARKET STREET, L RETIEF STREET TO THE TERMINUS.
 RETURN:
 FROM RETIEF STREET TERMINUS, R RETIEF STREET, R PIETERMARITZ STREET, L WEST STREET, R LOOP STREET, L PINE STREET, R EDENDALE ROAD, THEN BY THE REVERSE OF THE FORWARD ROUTE.
 ROUTE 1A: LOWER NOSHEZI ?? PIETERMARITZBURG
 FORWARD:
 FROM LOWER NOSHEZI, L SINATHING ROAD, R DAMBUZA ROAD, R EDENDALE ROAD, L PINE STREET, R LONGMARKET STREET, L RETIEF STREET TO THE TERMINUS.
 RETURN:
 FROM RETIEF STREET TERMINUS, R RETIEF STREET, R PIETERMARITZ STREET, L WEST STREET, R LOOP STREET, L PINE STREET, R EDENDALE ROAD, THEN BY THE REVERSE OF THE FORWARD ROUTE.
 ROUTE 1B: WILLOWFOUNTAIN ?? PIETERMARITZBURG
 FORWARD:
 FROM WILLOWFOUNTAIN TERMINAL POINT VIA WILLOWFOUNTAIN ROADIMBALI, L SUTHERLAND ROAD, R EDENDALE ROAD, L PINE STREET, R LONGMARKET STREET, L RETIEF STREET TO THE TERMINUS.
 RETURN:
 FROM RETIEF STREET TERMINUS, R RETIEF STREET, R PIETERMARITZ STREET, L WEST STREET, R LOOP STREET, L PINE STREET, R EDENDALE ROAD, THEN BY THE REVERSE OF THE FORWARD ROUTE.
 ROUTE 1C: WILLOWFOUNTAIN ?? PIETERMARITZBURG VIA WILLOWFOUNTAIN (BULWER)
 FORWARD:
 FROM WILLOWFOUNTAIN N TERMINAL POINT VIA WILLOWFOUNTAIN ROAD, VIA THE SECTION KNOWN AS BULWER, TO LMBALI, L SUTHERLAND ROAD, R EDENDALE ROAD, L PINE STREET, R LONGMARKET STREET, L RETIEF STREET TO THE TERMINUS.
 RETURN:
 FROM RETIEF STREET TERMINUS, R RETIEF STREET, R PIETERMARITZ STREET, L WEST STREET, R LOOP STREET, L PINE STREET, R EDENDALE ROAD, THEN BY THE REVERSE OF THE FORWARD ROUTE.
 ROUTE 1D: WILLOWFOUNTAIN (BULWER) TO PIETERMARITZBURG
 FORWARD:
 FROM WILLOWFOUNTAIN (BULWER), TO LMBALI, L SUTHERLAND ROAD, R EDENDALE ROAD, L PINE STREET, R LONGMARKET STREET, L RETIEF STREET TO THE TERMINUS.
 RETURN:
 FROM RETIEF STREET TERMINUS, R RETIEF STREET, R PIETERMARITZ STREET, L WEST STREET, R LOOP STREET, L PINE STREET, R EDENDALE ROAD, THEN BY THE REVERSE OF THE FORWARD ROUTE.
 ROUTE 1E: IMBALI (UNIT 18) ?? PIETERMARITZBURG
 FORWARD:
 FROM LMBALI (UNIT 18), L SUTHERLAND ROAD, R EDENDALE ROAD, L PINE STREET, R LONGMARKET STREET, L RETIEF STREET TO THE TERMINUS.
 RETURN:
 FROM RETIEF STREET TERMINUS, R RETIEF STREET, R PIETERMARITZ STREET, L WEST STREET, R LOOP STREET, L PINE STREET, R EDENDALE ROAD, THEN BY THE REVERSE OF THE FORWARD ROUTE.
 ROUTE 2A: ESINADENI ?? SHORTS RETREAT
 FORWARD:
 FROM ESINADENI VIA SINATHING ROAD, R DAMBUZA ROAD, R EDENDALE ROAD, L PINE STREET, R LONGMARKET STREET, L RETIEF STREET, L CHURCH STREET, L COMMERCIAL ROAD DURBAN ROADN? (NATIONAL ROAD), EXIT ???. DOWNES ROAD, R HALSTEAD ROAD, R SHORTTS RETREAT ROAD TO LESTER BROWN ROAD.
 RETURN:
 RETURN ALONG THE SAME ROUTE IN REVERSE DIRECTION TO THE FORWARD JOURNEY. (LOOP STREET, L RETIEF STREET TERMINUS, R RETIEF STREET, R PIETERMARITZ STREET, L WEST STREET, R LOOP STREET, L PINE STREET, R EDENDALE ROAD, THEN BY THE REVERSE OF THE FORWARD ROUTE.
 ROUTE 2B: WILLOWFOUNTAIN ?? SHORTTS RETREAT
 FORWARD:
 FROM WILLOWFOUNTAIN TERMINAL POINT VIA WILLOWFOUNTAIN ROADLMBALI, L SUTHERLAND ROAD, R EDENDALE ROAD, L PINE STREET, R LONGMARKET STREET, L RETIEF STREET, L CHURCH STREET, L COMMERCIAL ROAD DURBAN ROADN? (NATIONAL ROAD), EXIT ???. DOWNES ROAD, R HALSTEAD ROAD, R SHORTTS RETREAT ROAD TO LESTER BROWN ROAD.
 RETURN:
 RETURN ALONG THE SAME ROUTE IN REVERSE DIRECTION TO THE FORWARD JOURNEY. (LOOP STREET, L RETIEF STREET TERMINUS, R RETIEF STREET, R PIETERMARITZ STREET, L WEST STREET, R LOOP STREET, L PINE STREET, R EDENDALE ROAD, THEN BY THE REVERSE OF THE FORWARD ROUTE.
 ROUTE 2? : ESIGODENI ?? SHORTS RETREAT
 FORWARD:
 FROM ESIGODENI TERMINUS VIA ESIGODENI ROADWATERFALL ROAD, L SCOTL STREET, L EDENDALE ROAD, L PINE STREET, R LONGMARKET STREET, L RETIEF STREET, L CHURCH STREET, L COMMERCIAL ROADDURBAN ROADN? (NATIONAL ROAD), EXIT ???. DOWNES ROAD, R



transport

Department:
Transport
Province of KwaZulu-Natal

GAZETTE

LGKZNG11-2019-JUN

REGION: ALL

HALSTEAD ROAD, R SHORTTS RETREAT ROAD TO LESTER BROWN ROAD.

RETURN:

RETURN ALONG THE SAME ROUTE IN REVERSE DIRECTION TO THE FORWARD JOURNEY. (LOOP STREET, L RETIEF STREET TERMINUS, R RETIEF STREET, R PIETERMARITZ STREET, L WEST STREET, R LOOP STREET, L PINE STREET, R EDENDALE ROAD, THEN BY THE REVERSE OF THE FORWARD ROUTE.

ROUTE 2D: LOWER NOSHEZI ?? SHORTTS RETREAT

FORWARD:

FROM LOWER NOSHEZI, L SINATHING ROAD, R DAMBUZA ROAD, R EDENDALE ROAD, L PINE STREET, R LONGMARKET STREET, L RETIEF STREET, L CHURCH STREET, L COMMERCIAL ROAD.... DURBAN ROAD.... N? (NATIONAL ROAD), EXIT ???.DOWNES ROAD, R HALSTEAD ROAD, R SHORTTS RETREAT ROAD TO LESTER BROWN ROAD.

RETURN:

RETURN ALONG THE SAME ROUTE IN REVERSE DIRECTION TO THE FORWARD JOURNEY (LOOP STREET, L RETIEF STREET TERMINUS, R RETIEF STREET, R PIETERMARITZ STREET, L WEST STREET, R LOOP STREET, L PINE STREET, R EDENDALE ROAD, THEN BY THE REVERSE OF THE FORWARD ROUTE.

ROUTE ?A: ESINADENI ?? WILLOW?ON

FORWARD:

FROM ESINADENI VIA SINATHING ROAD, R DAMBUZA ROAD, R EDENDALE ROAD, L PINE STREET, R LONGMARKET STREET, L ECHO STREET, R CHURCH STREETGREYTOWN ROAD, R WILLOWTON ROAD, L OHRTMANN ROAD:

(1) R MANNING ROAD...BAYNES DRIFT ROAD, L BIRMINGHAM ROAD, R SHEFFIELD ROAD, L COVENTRY PLACE TO TERMINAL POINT.

(2) R ROYSTON ROAD, R PROMED ROAD, GRIX ROAD TO TERMINAL POINT.

RETURN:

RETURN ALONG THE SAME ROUTE IN REVERSE DIRECTION TO THE FORWARD JOURNEY, LOOP STREET L RETIEF STREET TERMINUS, R RETIEF STREET, R PIETERMARITZ STREET, L WEST STREET, R LOOP STREET, L PINE STREET, R EDENDALE ROAD, THEN BY THE REVERSE OF THE FORWARD ROUTE.

ROUTE ??: WILLOWFOUNTAIN ?? WILLOW?ON

FORWARD:

FROM WILLOWFOUNTAIN TERMINAL POINT VIA WILLOWFOUNTAIN ROAD....LMBALI, L SUTHERLAND ROAD, R EDENDALE ROAD, L PINE STREET, R LONGMARKET STREET, L ECHO STREET, R CHURCH STREETGREYTOWN ROAD, R WILLOWTON ROAD, L OHRTMANN ROAD:

(1) R MANNING ROAD...BAYNES DRIFT ROAD, L BIRMINGHAM ROAD, R SHEFFIELD ROAD, L COVENTRY PLACE TO TERMINAL POINT.

(2) R ROYSTON ROAD, R PROMED ROAD, GRIX ROAD TO TE?MINAL POINT.

RETURN:

RETURN ALONG THE SAME ROUTE IN REVERSE DIRECTION TO THE FORWARD JOURNEY, LOOP STREET L RETIEF STREET TERMINUS, R RETIEF STREET, R PIETERMARITZ STREET, L WEST STREET, R LOOP STREET, L PINE STREET, R EDENDALE ROAD, THEN BY THE REVERSE OF THE FORWARD ROUTE.

ROUTE ?C: AZALEA ?? WILLOW?ON

FORWARD:

FROM AZALEA TERMINAL POINT VIA AZALEA ROAD, R DAMBUZA ROAD, R EDENDALE ROAD, L PINE STREET, R LONGMARKET STREET, L ECHO STREET, R CHURCH STREETGREYTOWN ROAD, R WILLOWTON ROAD, L OHRTMANN ROAD:

(1) R MANNING ROAD...BAYNES DRIFT ROAD, L BIRMINGHAM ROAD, R SHEFFIELD ROAD, L COVENTRY PLACE TO TERMINAL POINT.

(2) R ROYSTON ROAD, R PROMED ROAD, GRIX ROAD TO TERMINAL POINT.

RETURN:

RETURN ALONG THE SAME ROUTE IN REVERSE DIRECTION TO THE FORWARD JOURNEY, LOOP STREET L RETIEF STREET TERMINUS, R RETIEF STREET, R PIETERMARITZ STREET, L WEST STREET, R LOOP STREET, L PINE STREET, R EDENDALE ROAD, THEN BY THE REVERSE OF THE FORWARD ROUTE.

ROUTE 3D EDENDALE - PRILLA MILLS

FORWARD:

FROM EDENDALE TERMINUS VIA EDENDALE ROAD, R LONGMARKET STREET, L ECHO STREET, R CHURCH STREET....GREYTOWN ROAD, R WILLOWTON ROAD, L OHRTMANN ROAD:

(1) R MANNING ROAD...BAYNES DRIFT ROAD, L BIRMINGHAM ROAD, R SHEFFIELD ROAD, L COVENTRY PLACE TO TERMINAL POINT.

(2) R ROYSTON ROAD, R PROMED ROAD, GRIX ROAD TO TERMINAL POINT.

RETURN:

RETURN ALONG THE SAME ROUTE IN REVERSE DIRECTION TO THE FORWARD JOURNEY. (VIA LOOP STREET, L RETIEF STREET TERMINUS, R RETIEF STREET, R PIETERMARITZ STREET, L WEST STREET, R LOOP STREET, L PINE STREET, R EDENDALE ROAD, THEN BY THE REVERSE OF THE FORWARD ROUTE.

ROUTE 4 DINDI – PIETERMARITZBURG

FORWARD:

FROM DINDI TERMINUS VIA ROAD D 1126 TO TAYLORS HALT, R ROAD R617....EDENDALE ROAD R LONGMARKET STREET, L WEST STREET, R VICTORIA ROAD, R RETIEF STREET, L BOOM STREET R EAST STREET BUS TERMINUS.

RETURN:

FROM EAST STREET BUS TERMINUS, R PIETERMARITZ STREET, L WEST STREET, R LOOP STREET AND CONTINUE BY THE FORWARD JOURNEY IN REVERSE.

ROUTE 5: QANDA - PIETERMARITZBURG

FORWARD:

FROM KWA-QANDA ROCK TERMINUS VIA D 1127, TO ESHOWE, R ROAD R617....EDENDALE ROAD, R LONGMARKET STREET, L WEST STREET, R VICTORIA ROAD, R RETIEF STREET, L BOOM STREET, R EAST STREET BUS TERMINUS.

RETURN:

FROM EAST STREET BUS TERMINUS, R PIETERMARITZ STREET, L WEST STREET, R LOOP STREET AND CONTINUE BY THE FORWARD JOURNEY IN REVERSE.

ROUTE 6: INADI - PIETERMARITZBURG VIA UPPER NOSHEZI ??D TAFULENI

FORWARD:

FROM LNADI TERMINAL POINT VIA ROAD D 1134, L ROAD D 1128, R ROAD D 1125 TO UPPER NOSHEZI TERMINAL POINT, RETURN ROAD D 1125, R ROAD D 1128, TO TAFULENI TERMINUS (MLABA'S STORE) RETURN ROAD D 1128, R ROAD R 617....EDENDALE ROAD, R LONGMARKET STREET, L WEST STREET, R VICTORIA ROAD, R RETIEF STREET, L BOOM STREET R EAST STREET BUS TERMINUS.

RETURN:

FROM EAST STREET BUS TERMINUS, R PIETERMARITZ STREET, L WEST STREET, R LOOP STREET AND CONTINUE BY THE FORWARD JOURNEY IN REVERSE.

ROUTE 6A: INADI - PIETERMARITZBURG VIA TAFULENI

FORWARD:

FROM LNADI TERMINAL POINT VIA ROAD D 1134, L ROAD D1128 TO TAFULENI TERMINUS (MLABA'S STORE) RETURN ROAD D 1128, R ROAD R 617....EDENDALE ROAD, R LONGMARKET STREET, L WEST STREET, R VICTORIA ROAD, R RETIEF STREET, L BOOM STREET R EAST STREET BUS TERMINUS.

RETURN:

FROM EAST STREET BUS TERMINUS, R PIETERMARITZ STREET, L WEST STREET, R LOOP STREET AND CONTINUE BY THE FORWARD JOURNEY IN REVERSE.

ROUTE 6B: TAFULENI – PIETERMARITZBURG

FORWARD:

FROM TAFULENI TERMINUS (MLABA'S STORE) VIA ROAD D 1128, R ROAD R 617....EDENDALE ROAD, R LONGMARKET STREET, L WEST STREET, R VICTORIA ROAD, R RETIEF STREET, L BOOM STREET R EAST STREET BUS TERMINUS.

RETURN:

FROM EAST STREET BUS TERMINUS, R PIETERMARITZ STREET, L WEST STREET, R LOOP STREET AND CONTINUE BY THE FORWARD JOURNEY IN REVERSE.

ROUTE 6?: UPPER NOSHEZI – PIETERMARITZBURG



transport

Department:
Transport
Province of KwaZulu-Natal

GAZETTE

LGKZNG11-2019-JUN

REGION: ALL

FORWARD:
FROM UPPER NOSHEZI TERMINAL POINT VIA ROAD D 1125, L ROAD D 1128, R ROAD R 617...EDENDALE ROAD, R LONGMARKET STREET, L WEST STREET, R VICTORIA ROAD, R RETIEF STREET, L BOOM STREET R EAST STREET BUS TERMINUS.
RETURN:
FROM EAST STREET BUS TERMINUS, R PIETERMARITZ STREET, L WEST STREET, R LOOP STREET AND CONTINUE BY THE FORWARD JOURNEY IN REVERSE.
ROUTE 6D: INADI – PIETERMARITZBURG
FORWARD:
FROM LNADI TERMINAL POINT VIA ROAD D 1134, R ROAD D 1128, R ROAD R 617...EDENDALE ROAD, R LONGMARKET STREET, L WEST STREET, R VICTORIA ROAD, R RETIEF STREET, L BOOM STREET R EAST STREET BUS TERMINUS.
RETURN:
FROM EAST STREET BUS TERMINUS, R PIETERMARITZ STREET, L WEST STREET, R LOOP STREET AND CONTINUE BY THE FORWARD JOURNEY IN REVERSE.
ROUTE 6?: INADI - PIETERMARITZBURG VIA UPPER NOSHEZI
FORWARD:
FROM LNADI TERMINAL POINT VIA ROAD D 1134, L ROAD D 1128, R ROAD D 1125 TO UPPER NOSHEZI TERMINAL POINT, RETURN ROAD D 1125, L ROAD D 1128, R ROAD R617...EDENDALE ROAD, R LONGMARKET STREET, L WEST STREET, R VICTORIA ROAD, R RETIEF STREET, L BOOM STREET R EAST STREET BUS TERMINUS.
RETURN:
FROM EAST STREET BUS TERMINUS, R PIETERMARITZ STREET, L WEST STREET, R LOOP STREET AND CONTINUE BY THE FORWARD JOURNEY IN REVERSE.
ROUTE 7: KWA SHANGE – PIETERMARI?ZBURG
FORWARD:
FROM KWA-SHANGE BUS TERMINAL POINT VIA ROAD D 412 (SHANGE ROAD) TO GEZUBUSO, L ROAD R617...EDENDALE ROAD, R LONGMARKET STREET, L WEST STREET, R VICTORIA ROAD, R RETIEF STREET, L BOOM STREET R EAST STREET BUS TERMINUS.
RETURN:
FROM EAST STREET BUS TERMINUS, R PIETERMARITZ STREET, L WEST STREET, R LOOP STREET AND CONTINUE BY THE FORWARD JOURNEY IN REVERSE.
ROUTE 9: MASWAZINI – PIETERMARITZBURG
FORWARD:
FROM MAZWAZINI BUS TERMINAL POINT VIA ROAD D 1140, L ROAD 402 TO ELANDSKOP CROSS ROADS, L ROAD R617...EDENDALE ROAD, R LONGMARKET STREET, L WEST STREET, R VICTORIA ROAD, R RETIEF STREET, L BOOM STREET R EAST STREET BUS TERMINUS.
RETURN:
FROM EAST STREET BUS TERMINUS, R PIETERMARITZ STREET, L WEST STREET, R LOOP STREET AND CONTINUE BY THE FORWARD JOURNEY IN REVERSE.
ROUTE 9A: MASWAZINI - PIETERMARITZBUHG VIA KHULEKONKE
FORWARD:
FROM MAZWAZINI BUS TERMINAL POINT VIA ROAD D 1140, R TO KHULEKONKE VILLAGE, RETURN TO ROAD D1140, R ROAD D 1140, L ROAD 402 TO ELANDSKOP ???SS ROADS, L ROAD R617...EDENDALE ROAD, R LONGMARKET STREET, L WEST STREET, R VICTORIA ROAD, R RETIEF STREET, L BOOM STREET R EAST STREET BUS TERMINUS.
RETURN:
FROM EAST STREET BUS TERMINUS, R PIETERMARITZ STREET, L WEST STREET, R LOOP STREET AND CONTINUE BY THE FORWARD JOURNEY IN REVERSE.
ROUTE 9B: ELANDSKOP (CLINIC) – PIETERMARITZBURG
FORWARD:
FROM ELANDSKOP CLINIC TO ELANDSKOP CROSS ROADS, L ROAD R617...EDENDALE ROAD, R LONGMARKET STREET, L WEST STREET, R VICTORIA ROAD, R RETIEF STREET, L BOOM STREET R EAST STREET BUS TERMINUS.
RETURN:
FROM EAST STREET BUS TERMINUS, R PIETERMARITZ STREET, L WEST STREET, R LOOP STREET AND CONTINUE BY THE FORWARD JOURNEY IN REVERSE.
ROUTE 9?: ELANDSKOP TERMINUS – PIETERMARITZBURG
FORWARD:
FROM ELANDSKOPTERMINUS VIA ROAD R 617...EDENDALE ROAD, R LONGMARKET STREET, L WEST STREET, R VICTORIA ROAD, R RETIEF STREET, L BOOM STREET R EAST STREET BUS TERMINUS.
RETURN:
FROM EAST STREET BUS TERMINUS, R PIETERMARITZ STREET, L WEST STREET, R LOOP STREET AND CONTINUE BY THE FORWARD JOURNEY IN REVERSE.
ROUTE 9D: MASWAZINI - ROTOFLEX VIA ZONDI STORE
FORWARD:
MASWAZINI VIA ROAD D 402...ZONDI STORE BUS TERMINAL POINT AT THE JUNCTION OF ROADS 402 AND D 11?? VIA ROAD 402, L ROAD D 1122, ENTER KHOBONGO VILLAGE, RETURN TO ROAD D 1122, L ROAD D 1122L ROAD R617...EDENDALE ROAD, R LONGMARKET STREET, L WEST STREET, R VICTORIA ROAD, R RETIEF STREET, L BOOM STREET R EAST STREET BUS TERMINUS, TO THE LNDUSTRIAL SITES.
RETURN:
?? THE FORWARD ROUTE IN REVERSE...LOOP STREET, TO EAST STREET BUS TERMINUS, R PIETERMARITZ STREET, L WEST STREET, R LOOP STREET AND CONTINUE BY THE FORWARD JOURNEY IN REVERSE.
ROUTE 10: ZONDI STORE - PIETERMARITZBURG VIA KHOBONGO
FORWARD:
FROM ZONDI STORE BUS TERMINAL POINT AT THE JUNCTION OF ROADS 402 ??D D 1133 VIA ROAD 402, L ROAD D 1122, ENTER KHOBONGO VILLAGE, RETURN TO ROAD D 1122, L ROAD D 1122L ROAD R617...EDENDALE ROAD, R LONGMARKET STREET, L WEST STREET, R VICTORIA ROAD, R RETIEF STREET, L BOOM STREET R EAST STREET BUS TERMINUS.
RETURN:
FROM EAST STREET BUS TERMINUS, R PIETERMARITZ STREET, L WEST STREET, R LOOP STREET AND CONTINUE BY THE FORWARD JOURNEY IN REVERSE.
ROUTE 1?: ZONDI STORE – PIETERMARITZBURG
FORWARD:
FROM ZONDI STORE BUS TERMINAL POINT AT THE JUNCTION OF ROADS 402 ??D D 1133 VIA ROAD 402, L ROAD D 1122, L ROAD R 617...EDENDALE ROAD, R LONGMARKET STREET, L WEST STREET, R VICTORIA ROAD, R RETIEF STREET, L BOOM STREET R EAST STREET BUS TERMINUS.
RETURN:
FROM EAST STREET BUS TERMINUS, R PIETERMARITZ STREET, L WEST STREET, R LOOP STREET AND CONTINUE BY THE FORWARD JOURNEY IN REVERSE.
ROUTE 10?: KHOBONGO – PIETERMARITZBURG
FORWARD:
FROM KHOBONGO VILLAGE TO ROAD D 1122, L ROAD D 1122L ROAD R 617...EDENDALE ROAD, R LONGMARKET STREET, L WEST STREET, R VICTORIA ROAD, R RETIEF STREET, L BOOM STREET R EAST STREET BUS TERMINUS.
RETURN:
FROM EAST STREET BUS TERMINUS, R PIETERMARITZ STREET, L WEST STREET, R LOOP STREET AND CONTINUE BY THE FOWARD JOURNEY IN REVERSE.
ROUTE 11: DULELA – PIETERMARITZBURG
FORWARD:
FROM DULELA VIA ROAD D390...MGWAGWA SCHOOL..... KWA-GUBESHE ... TAYLORS HALT, R ROAD D399, L ROAD R617...EDENDALE ROAD, R LONGMARKET STREET, L WEST STREET, R VICTORIA ROAD, R RETIEF STREET, L BOOM STREET R EAST STREET BUS TERMINUS.
RETURN:



transport

Department:
Transport
Province of KwaZulu-Natal

GAZETTE

LGKZNG11-2019-JUN

REGION: ALL

FROM EAST STREET BUS TERMINUS, R PIETERMARITZ STREET, L WEST STREET, R LOOP STREET AND CONTINUE BY THE FORWARD JOURNEY IN REVERSE.
ROUTE 11?: MGWAGWA - PIETERMARITZBURG
FORWARD:
FROM MGWAGWA BUTCHERY VIA ROAD D390....MGWAGWA SCHOOL.... KWA-GUBESHETAYLORS HALT, R ROAD D399, L ROAD R617....EDENDALE ROAD, R LONGMARKET STREET, L WEST STREET, R VICTORIA ROAD, R RETIEF STREET, L BOOM STREET R EAST STREET BUS TERMINUS.
RETURN:
FROM EAST STREET BUS TERMINUS, R PIETERMARITZ STREET, L WEST STREET, R LOOP STREET AND CONTINUE BY THE FORWARD JOURNEY IN REVERSE.
ROUTE 11?: MASHINGENI – PIETERMARITZBURG
FORWARD:
FROM MASHINGENI BUS TERMINAL POINT VIA ROAD D390...DULELA... MGWAGWA SCHOOL... KWA-GUBESHETAYLORS HALT, R ROAD D399, L ROAD R617....EDENDALE ROAD, R LONGMARKET STREET, L WEST STREET, R VICTORIA ROAD, R RETIEF STREET, L BOOM STREET R EAST STREET BUS TERMINUS.
RETURN:
FROM EAST STREET BUS TERMINUS, R PIETERMARITZ STREET, L WEST STREET, R LOOP STREET AND CONTINUE BY THE FORWARD JOURNEY IN REVERSE.
ROUTE 12: GIBSONS GATE - PIETERMARITZBURG VIA MAFUNZE
FORWARD:
FROM GIBSONS GATE BUS TERMINAL POINT VIA ROAD D 1124, L ROAD D 1123 TO MAFUNZE TERMINAL POINT (HEMU-HEMU), RETURN VIA ROAD D 1123, L ROAD D 1124 TO MACLEANS, R. ROAD R617....EDENDALE ROAD R LONGMARKET STREET, L WEST STREET, R VICTORIA ROAD, R RETIEF STREET, L BOOM STREET R EAST STREET BUS TERMINUS.
RETURN:
FROM EAST STREET BUS TERMINUS, R PIETERMARITZ STREET, L WEST STREET, R LOOP STREET AND CONTINUE BY THE FORWARD JOURNEY IN REVERSE.
ROUTE 12?: KWA N?ABINI – PIETERMARITZBURG
FORWARD:
FROM KWA NKABINI TO ROAD D 1123, L ROAD D 1124 TO MACLEANS, R ROAD R617....EDENDALE ROAD R LONGMARKET STREET, L WEST STREET, R VICTORIA ROAD, R RETIEF STREET, L ???M STREET R EAST STREET BUS TERMINUS.
RETURN:
FROM EAST STREET BUS TERMINUS, R PIETERMARITZ STREET, L WEST STREET, R LOOP STREET AND CONTINUE BY THE FORWARD JOURNEY IN REVERSE.
ROUTE 12B: GIBSONS GATE – PIETERMARITZBURG
FORWARD:
FROM GIBSONS GATE BUS TERMINAL POINT VIA ROAD D 1124 TO MACLEANS, R ROAD R617....EDENDALE ROAD R LONGMARKET STREET, L WEST STREET, R VICTORIA ROAD, R RETIEF STREET, L BOOM STREET R EAST STREET BUS TERMINUS.
RETURN:
FROM EAST STREET BUS TERMINUS, R PIETERMARITZ STREET, L WEST STREET, R LOOP STREET AND CONTINUE BY THE FORWARD JOURNEY IN REVERSE.
ROUTE 12?: MAFUNZE – PIETERMARITZBURG
FORWARD:
FROM MAFUNZE TERMINAL POINT (HEMU-HEMU) VIA ROAD D 1123, L ROAD D 1124 TO MACLEANS, R. ROAD R617....EDENDALE ROAD R LONGMARKET STREET, L WEST STREET, R VICTORIA ROAD, R RETIEF STREET, L BOOM STREET R EAST STREET BUS TERMINUS.
RETURN:
FROM EAST STREET BUS TERMINUS, R PIETERMARITZ STREET, L WEST STREET, R LOOP STREET AND CO?TINUE BY THE FORWARD JOURNEY IN REVERSE.
ROUTE 12D: NOMO / HOLOZA - PIETERMARITZBURG VIA GIBSONS GATE
FORWARD:
FROM NOMO/HOLOZA VIA UNNUMBERED ROADS TO GIBSONS GATE BUS TERMINAL POINT, THEN VIA ROAD D 1124 TO MACLEANS, R ROAD R 617....EDENDALE ROAD R LONGMARKET STREET, L WEST STREET, R VICTORIA ROAD, R RETIEF STREET, L BOOM STREET R EAST STREET BUS TERMINUS.
RETURN:
FROM EAST STREET BUS TERMINUS, R PIETERMARITZ STREET, L WEST STREET, R LOOP STREET AND CONTINUE BY THE FORWARD JOURNEY IN REVERSE.
ROUTE 12?: NOMO / HOLOZA - PIETERMARITZBURG VIA GI?SONS GATE AND MAFUNZE
FORWARD:
FROM NOMO/HOLOZA VIA UNNUMBERED ROADS TO GIBSONS GATE BUS TERMINAL POINT, THEN VIA ROAD D 1124, L ROAD D 1123 TO MAFUNZE TERMINAL POINT (HEMU-HEMU), RETURN VIA ROAD D 1123, L ROAD D 1124 TO MACLEANS, R. ROAD R617....EDENDALE ROAD R LONGMARKET STREET, L WEST STREET, R VICTORIA ROAD, R RETIEF STREET, L BOOM STREET R EAST STREET BUS TERMINUS.
RETURN:
FROM EAST STREET BUS TERMINUS, R PIETERMARITZ STREET, L WEST STREET, R LOOP STREET AND CONTINUE BY THE FORWARD JOURNEY IN REVERSE.
ROUTE 17: SONGOMIZA – PIETERMARITZBURG
FORWARD:
FROM SONGONZIMA BUS TERMINAL POINT VIA ROAD D 1141, L ROAD D 1124 TO MACLEANS, L ROAD R617....EDENDALE ROAD, R LONGMARKET STREET, L WEST STREET, R VICTORIA ROAD, R RETIEF STREET, L BOOM STREET R EAST STREET BUS TERMINUS.
RETURN:
FROM EAST STREET BUS TERMINUS, R PIETERMARITZ STREET, L WEST STREET, R LOOP STREET AND CONTINUE BY THE FORWARD JOURNEY IN REVERSE.
ROUTE 14: KWA GUBESHE - PIETERMARITZBURG
FORWARD:
FROM KWA-GUBESHE BUS TERMINAL POINT VIA ROAD D399GANESOKENEMPANDE SCHOOL, R ROAD D 412, R ROAD D399....NXAMALALA CROSS ROADS...NENE BUTCHERY ... DRAAIHOEK....MABANA.... SWEETWATERS....MPUMUZA ROAD, R SWEETWATERS ROAD....SWARTKOP ROADMAYORS WALK....BERG STREET, R EAST STREET TO BUS TERMINUS.
RETURN:
FROM EAST STREET TERMINUS VIA BOOM STREET, R RETIEF STREET AND ON THE SAME ROUTE IN REVERSE AS THE FORWARD JOURNEY.
ROUTE 14?: KWA GUBESHE - PIETERMARITZBURG VIA NDAWONDES KRAAL
FORWARD:
FROM KWA-GUBESHE BUS TERMINAL POINT VIA ROAD D 399....GANESOKENEMPANDE SCHOOL, R ROAD D 412, L ROAD D 1138....NDAWONDE'S KRAAL BUS TERMINAL POINT, RETURN ROAD D 1138, R ROAD D412, R ROAD D399....NXAMALALA CROSS ROADS...NENE BUTCHERY....DRAAIHOEKMABANA.... SWEETWATERS....MPUMUZA ROAD, R SWEETWATERS ROAD....SWARTKOP ROAD....MAYORS WALK....BERG STREET, R EAST STREET TO THE EAST STREET BUS TERMINUS.
RETURN:
FROM EAST STREET TERMINUS VIA BOOM STREET, R RETIEF STREET AND ON THE SAME ROUTE IN REVERSE AS THE FORWARD JOURNEY.
ROUTE 14B: NDAWONDES KRAAL – PIETERMARITZBURG
FORWARD:
FROM NDAWONDE'S ?R??L BUS TERMINAL POINT VIA ROAD D 1138, R ROAD D412, R ROAD D399....NXAMALALA CROSS ROADS...NENE BUTCHERY....DRAAIHOEKMABANA.... SWEETWATERS....MPUMUZA ROAD, R SWEETWATERS ROAD....SWARTKOP ROAD....MAYORS WALK??RG STREET, R EAST STREET TO THE EAST STREET BUS TERMINUS.
RETURN:
FROM EAST STREET TERMINUS VIA ?OOM STREET, R RETIEF STREET AND ON THE SAME ROUTE IN REVERSE AS THE FORWARD JOURNEY.



transport

Department:
Transport
Province of KwaZulu-Natal

GAZETTE

LGKZNG11-2019-JUN

REGION: ALL

ROUTE 14?: KWA GUBESHE - PIETERMARITZBURG VIA DOLOQINA STORE

FORWARD:

FROM KWA-GUBESHE BUS TERMINAL POINT VIA ROAD D 399...GANESOKENE...MPANDE SCHOOL, R ROAD D 412, L ROAD D1130 TO DOLOQINA STORE, RETURN VIA ROAD D 1130...DLADLA'S COURT...MDLULI, L ROAD D399...NXAMALALA CROSS ROADS...NENE BUTCHERY...DRAAIHOEK...MABANA...SWEETWATERS...MPUMUZA ROAD, R SWEETWATERS ROAD...SWARTKOP ROAD...MAYORS WALK...BERG STREET, R EAST STREET TO THE EAST STREET BUS TERMINUS.

RETURN:

FROM EAST STREET TERMINUS VIA BOOM STREET, R RETIEF STREET AND ON THE SAME ROUTE IN REVERSE AS THE FORWARD JOURNEY.

ROUTE 14D: KWA GUBESHE - PIETERMARITZBURG VIA DLADLA'S COURT

FORWARD:

FROM KWA-GUBESHE BUS TERMINAL POINT VIA ROAD D 399...GA?ESOKENE...MPANDE SCHOOL, R ROAD D 412, L ROAD D1130 TO DLADLA'S COURT, RETURN VIA ROAD D 1130...MDLULI, L ROAD D399...NXAMALALA CROSS ROADS...NENE BUTCHERY...DRAAIHOEK...??

B???...SWEETWATERS...MPUMUZA ROAD, R SWEETWATERS ROAD...SWARTKOP ROAD...MAYORS WALK...BERG STREET, R EAST STREET TO THE EAST STREET BUS TERMINUS.

RETURN:

FROM EAST STREET TERMINUS VIA BOOM STREET, R RETIEF STREET AND ON THE SAME ROUTE IN REVERSE AS THE FORWARD JOURNEY.

ROUTE 15: DLADLA'S COURT - PIETERMARITZBURG

FORWARD:

FROM DLADLA'S COURT VIA ROAD D 1130...MDLULI, L ROAD 399...NXAMALALA CROSS ROADS...NENE

BUTCHERY...DRAAIHOEK...MABANA...SWEETWATERS...MPUMUZA ROAD, R SWEETWATERS ROAD...SWARTKOP ROAD...MAYORS WALK...BERG STREET, R EAST STREET TO THE EAST STREET BUS TERMINUS.

RETURN:

FROM EAST STREET TERMINUS VIA BOOM STREET, R RETIEF STREET AND ON THE SAME ROUTE IN REVERSE AS THE FORWARD JOURNEY.

ROUTE 15?: DOLOQINA STORE - PIETERMARITZBURG VIA MALINGA STOP

FORWARD:

FROM DOLOQINA BUS TERMINAL POINT VIA ROAD D 1130...DLADLA'S COURT...MDLULI, L ROAD D399...NXAMALALA CROSS ROADS...NENE

BUTCHERY...DRAAIHOEK...MABANA...SWEETWATERS...MPUMUZA ROAD, R SWEETWATERS ROAD...SWARTKOP ROAD...MAYORS WALK...BERG STREET, R EAST STREET TO THE EAST STREET BUS TERMINUS.

RETURN:

FROM EAST STREET TERMINUS VIA BOOM STREET, R RETIEF STREET AND ON THE SAME ROUTE IN REVERSE AS THE FORWARD JOURNEY.

ROUTE 15B: DOLOQINA STORE - PIETERMARITZBURG VIA NQABENI

FORWARD:

FROM DOLOQINA BUS TERMINAL POINT VIA UNNAMED ROAD TO NQABENI, THEN TO DLADLA'S COURT...MDLULI, L ROAD D399...NXAMALALA CROSS ROADS...NENE BUTCHERY...DRAAIHOEK...MABANA...SWEETWATERS...MPUMUZA ROAD, R SWEETWATERS ROAD...SWARTKOP ROAD...MAYORS WALK...BERG STREET, R EAST STREET TO THE EAST STREET BUS TERMINUS.

RETURN:

FROM EAST STREET TERMINUS VIA BOOM STREET, R RETIEF STREET AND ?N THE SAME ROUTE IN REVERSE AS THE FORWARD JOURNEY.

ROUTE 15C: MDLULI - PIETERMARITZBURG

FORWARD:

FROM MDLULI VIA ROAD D 1130, L ROAD D399...NXAMALALA CROSS ROADS...NENE BUTCHERY...DRAAIHOEK...MABANA...

SWEETWATERS...MPUMUZA ROAD, R SWEETWATERS ROAD...SWARTKOP ROAD...MAYORS WALK...BERG STREET, R EAST STREET TO THE EAST STREET BUS TERMINUS.

RETURN:

FROM EAST STREET TERMINUS VIA BOOM STREET, R RETIEF STREET AND ?N THE SAME ROUTE IN REVERSE AS THE FORWARD JOURNEY.

ROUTE 15D: MALINGA STOP - PIETERMARITZBURG VIA DLADLA'S COURT

FORWARD:

FROM MALINGA STOP VIA ROAD D 1130...DLADLA'S COURT...MDLULI, L ROAD D399...NXAMALALA CROSS ROADS...NENE BUTCHERY...DRAAIHOEK...MABANA...SWEETWATERS...MPUMUZA ROAD, R SWEETWATERS ROAD...SWARTKOP ROAD...MAYORS WALK...BERG STREET, R EAST STREET TO THE EAST STREET BUS TERMINUS.

RETURN:

FROM EAST STREET TERMINUS VIA BOOM STREET, R RETIEF STREET AND ?N THE SAME ROUTE IN REVERSE AS THE FORWARD JOURNEY.

ROUTE 15?: BEKEZELE STORE - PIETERMARITZBURG

FORWARD:

FROM BEKEZELE STORE VIA ROAD D...MDLULI, L ROAD D399...NXAMALALA CROSS ROADS...NENE BUTCHERY...DRAAIHOEK...MABANA...

SWEETWATERS...MPUMUZA ROAD, R SWEETWATERS ROAD...SWARTKOP ROAD...MAYORS WALK...BERG STREET, R EAST STREET TO THE EAST STREET BUS TERMINUS.

RETURN:

FROM EAST STREET TERMINUS VIA BOOM STREET, R RETIEF STREET AND ?N THE SAME ROUTE IN REVERSE AS THE FORWARD JOURNEY.

ROUTE 15F: NQABENI - PIETERMARITZBURG VIA DLADLA'S COURT

FORWARD:

FROM NQABENI, THEN TO DLADLA'S COURT...MDLULI, L ROAD D399...NXAMALALA CROSS ROADS...NENE BUTCHERY...DRAAIHOEK

...MABANA...SWEETWATERS...MPUMUZA ROAD, R SWEETWATERS ROAD...SWARTKOP ROAD...MAYORS WALK...BERG STREET, R EAST STREET TO THE EAST STREET BUS TERMINUS.

RETURN:

FROM EAST STREET TERMINUS VIA BOOM STREET, R RETIEF STREET AND ON THE SAME ROUTE IN REVERSE AS THE FORWARD JOURNEY.

ROUTE 15G: DOLOQINA STORE PIETERMARITZBURG VIA MALINGA STOP AND CALUZA

FORWARD:

FROM DOLOQINA BUS TERMINAL POINT VIA ROAD D 1130...DLADLA'S COURT...MDLULI, L ROAD D399...NXAMALALA CROSS ROADS...NENE

BUTCHERY...DRAAIHOEK...??B???...SWEETWATERS...MPUMUZA ROAD, R CALUZA ROAD, L EDENDALE ROAD, L PINE STREET, L WEST STREET, R VICTORIA STREET, R RETIEF STREET, L BOOM STREET, R EAST STREET TO EAST STREET TERMINUS.

RETURN:

FROM EAST STREET BUS TERMINUS VIA PIETERMARITZ STREET, L WEST STREET, R LOOP STREET AND CONTINUE IN REVERSE OF THE FORWARD JOURNEY.

ROUTE 16: Z?YAEKA EAST - PIETERMARITZBURG

FORWARD:

FROM ZAYEKA EAST BUS TERMINAL POINT VIA ROAD D 1132, L ROAD D 1137 TO SIYANDA TERMINAL POINT, RETURN ROAD D 1137, L D 1132, R ROAD D 399 PAST MABANA AND SWEETWATERS...MPUMUZA ROAD, R SWEETWATERS ROAD...SWARTKOP ROAD...MAYORS WALK...BERG STREET, R EAST STREET TO EAST STREET BUS TERMINUS.

RETURN:

FROM EAST STREET TERMINUS VIA BOOM STREET, R RETIEF STREET AND ON THE SAME ROUTE IN REVERSE AS THE FORWARD JOURNEY.

ROUTE 16?: Z????? WEST - PIETERMARITZBURG

FORWARD:

FROM ZAYEKA WEST BUSTERMAL POINT VIA ROAD D 399...MABANA...SWEETWATERS...MPUMUZA ROAD, R SWEETWATERS ROAD...SWARTKOP ROAD...MAYORS WALK...BERG STREET, R EAST STREET TO EAST STREET BUS TERMINUS.

RETURN:

FROM EAST STREET TERMINUS VIA BOOM STREET, R RETIEF STREET AND ON THE SAME ROUTE IN REVERSE AS THE FORWARD JOURNEY.

ROUTE 17: KWA GUBESHE -WILLOW?ON INDUSTRY

FORWARD:

FROM KWA-GUBESHE BUS TERMINAL VIA ROAD D 399...GANESOKENE...MPANDE SCHOOL...NXAMALALA CROSS ROADS...MPUNZA ROAD...GANO

- GA DA, R CALUZA ROAD, L EDENDALE ROAD, R LONGMARKET STREET, L ECHO ROAD, R CHURCH STREET...GREYTOWN ROAD, R WILLOWTON ROAD, L OHRTMANN ROAD TO:



transport

Department:
Transport
Province of KwaZulu-Natal

GAZETTE

LGKZNG11-2019-JUN

REGION: ALL

(1) R. MANNING ROAD.... BAYNESDRIFT ROAD, L BIRMINGHAM ROAD. TURN LEFT INTO BIRMINGHAM ROAD, R SHEFFIELD ROAD, L COVENTRY ?LACE TO TERMINAL POINT.
(2) R ROYSTON ROAD, L PROMED ROAD, L GRIX ROAD TO TERMINAL POINT.
ROUTE 17?: WILLOW?ON INDUSTRY- KWA GUBESHE
FORWARD:
RETURN AS ROUTE 17 IN REVERSE TO L OHRTMANN ROAD, R ECHO ROAD, L PRINCE ALFRED STREET, R RETIEF STREET, R BERG STREET, L EAST STREET TO TERMINUS, BOOM STREET, R RETIEF STREET, L BERG STREET...MAYORS WALK...SWARTKOP ROAD...SWEETWATERS ROAD...MABANA...DRAAIHOEK...NENE BUTCHERY...NXAMALALA CROSS ROADS, R ROAD D 1130 TO BEKEZELE, RETURN ROAD D 1130, R ROAD D 412, L ROAD D 1138...NDAWONDE'S KR??L BUS TERMINAL POINT, RETURN ROAD D 1138, L ROAD D 412, L MPANDE SCHOOL...GANESOKENE, R TO DULELA, RETURN TO GANESOKANE, R ROAD D 412 TO KWA GUBESHE.
ROUTE 18: LADUMA – PIETERMARI?ZBURG
FORWARD:
LADUMA BUS TERMINAL VIA LADUMA ROAD, L CALUZA ROAD, R MORCOM ROAD R MAYORS WALK, L WINSTON ROAD...VICTORIA ROAD, L RETIEF STREET, L EAST STREET TO EAST STREET BUS TERMINUS.
RETURN:
FROM EAST STREET BUS TERMINUS, R PIETERMARI?ZBURG, L WEST STREET, R LOOP STREET AND CONTINUE IN REVERSE OF THE FORWARD JOURNEY.
ROUTE 8:
THE CONVEYANCE OF PASSENGERS WITH THEIR PERSONAL EFFECTS, FROM INCWADI BUS TERMINUS TO EAST STREET TERMINUS, PIETERMARI?ZBURG.
FORWARD JOURNEY:
FROM INCWADI BUS TERMINAL POINT, SITUATED ON DISTRICT ROAD D 58, MAGISTERIAL DISTRICT OF PIETERMARI?ZBURG, PROCEED ALONG ROAD D 58 TO THE JUNCTION WITH ROAD D 63. TURN RIGHT INTO ROAD D 63 WHICH BECOMES ROAD D 140. PROCEED ALONG ROAD D 140 WHICH BECOMES ROAD D 137 AT ELANDSKOP RAILWAY STATION. PROCEED ALONG ROAD D 137 TO THE JUNCTION WITH ROAD R617 AT ELANDSKOP CROSS ROADS WITH THE MAIN ROAD BETWEEN BULWER AND PIETERMARI?ZBURG. TURN RIGHT INTO ROAD R617, AND PROCEED ALONG ROAD R617 WHICH BECOMES EDENDALE ROAD. PROCEED ALONG EDENDALE ROAD TO JUNCTION WITH LONGMARKET STREET. TURN RIGHT INTO LONGMARKET STREET AND PROCEED ALONG LONGMARKET STREET TO THE JUNCTION WITH WEST STREET. TURN LEFT INTO WEST STREET AND PROCEED ALONG WEST STREET TO THE JUNCTION WITH VICTORIA STREET. ?URN RIGHT INTO VICTORIA ROAD AND PROCEED ALONG VICTORIA ROAD TO THE JUNCTION WITH RETIEF STREET. TURN RIGHT INTO RETIEF STREET AND PROCEED ALONG RETIEF STREET TO THE JUNCTION WITH BOOM STREET. TURN LEFT INTO BOOM STREET AND PROCEED ALONG BOOM STREET TO THE JUNCTION WITH EAST STREET. TURN RIGHT INTO EAST STREET BUS TERMINUS, PIETERMARI?ZBURG.
RETURN JOURNEY:
RETURN FROM EAST STREET BUS TERMINUS, TURN RIGHT INTO PIETERMARI?ZBURG, LEFT INTO WEST STREET, RIGHT INTO LOOP STREET AND CONTINUE IN REVERSE OF THE FORWARD JOURNEY.



transport

Department:
Transport
Province of KwaZulu-Natal

GAZETTE

LGKZNG11-2019-JUN

REGION: ALL

1)	Application Number: APP0108986	2)	Gazette Number: LGKZNG11-2019-JUN
3)	Applicant: SIZANANI MAZULU TRANSPORT (PTY) LTD ID NO. 2001/023446/07 Association: NOT AVAILABLE	4)	Applicant Address: PO BOX 4183 WILLOWTON HUB PIETERMARITZBURG 3200
5)	Existing Licence Holder: NOT APPLICABLE ID NO. NOT APPLICABLE	6)	Existing Licence Holder Address: NOT APPLICABLE
7)	Type of application: NEW OPERATING LICENCE	8)	Operating Licence Number: NOTAVAILABLE
9)	Vehicle Type: BUS	10)	1 X 66 (SEATED) + 14 (STANDING)
11)	Region: UMGUNGUNDLOVU		
12.1	<p>KZPRERC2773020 - PASSENGERS AND THEIR PERSONAL EFFECTS OVER ROUTES AS SPECIFIED IN THIS ANNEXURE, WITH THE AUTHORITY TO OPERATE ALTERNATIVE ROUTES WITHIN THE BOROUGH OF PIETERMARITZBURG, PROVIDED THAT THE FIXED INNER AND OUTER TERMINI OF EACH ROUTE REMAIN UNCHANGED AND THAT BUS ROUTES ARE LET DOWN BY RESOLUTION OF THE MSUNDUZI TRANSITIONAL COUNCIL.</p> <p>ALL ROUTES: THE RIGHT TO INCREASE OR DECREASE SERVICES AS AND WHEN REQUIRED.</p> <p>FARES: THE RIGHT TO REDUCE THE FARE PAYABLE BY CASH PAYING PASSENGERS DURING OFF PEAK PERIODS (BETWEEN 08H30 - 16H00).</p> <p>SPECIAL BUSES: AS AND WHEN REQUIRED FOR FUNERALS, SCHOOLS, RACES, PRIVATE PARTIES, TO ANY POINT WITHIN THE MSUNDUZI TRANSITIONAL COUNCIL BOUNDARIES.</p> <p>SIGHT SEEING BUSES: AS FOLLOWS: TO HENLEY DAM TERMINUS 17,54KM, TO HOWICK FALLS 22,95KM, TO SWEETWATERS, WINTERSKLOOF, ETC, CIRCULAR-DRIVE 28,96KM, CITY HALL TO SCHOOLS, COLLEGES, AS AND WHEN REQUIRED, E.G. HILTON COLLEGE 19.63KM, ST ANNES COLLEGE 13.252KM AND OTHERS, FOR THE CONVEYANCE OF SCHOOL, CITY TO NAGEL DAM 57.92KM, ALBERT FALLS 22.53KM.</p> <p>FUNERAL PARTIES, SPORT TEAMS: AND PICNICS, CHURCH AND PRIVATE PARTIES ON TRIPS WITHIN A RADIUS OF 245 KM FROM MSUNDUZI TRANSITIONAL COUNCIL BOUNDARIES TO PIETERMARITZBURG CITY HALL, RETURN JOURNEY TO COMMENCE WITHIN 24 HOURS AFTER ARRIVAL AT DESTINATION.</p> <p>ADDITIONAL AUTHORITY ON 5 BUSES: (NUMBERS ON RECORD AT BOARD'S OFFICES), PASSENGERS WHO ARE IN POSSESSION OF VALID RAIL OR S.A.R. TRANSPORT SERVICE TICKETS AND PARCELS ON A VEHICLE HIRE BASIS ON BEHALF OF THE S.A.R BY LOCAL ROAD TRANSPORTATION BOARDS WITHIN THE PROVINCE OF NATAL.</p> <p>1. INTERCHANGEABILITY OF BUSES ALL BUSES ARE FULLY INTERCHANGEABLE ON ALL ROUTES TO WHICH THE PUBLIC ROAD CARRIER PERMIT REFERS.</p> <p>2. TIMETABLES AS GRANTED BY THE LOCAL TRANSPORTATION BOARD – (DBN) FROM TIME TO TIME AND ADDITIONAL TRIPS, AS AND WHEN REQUIRED ACCORDING TO PASSENGER DEMAND. THE COMPANY RESERVES THE RIGHT TO REDUCE OR INCREASE JOURNEYS ACCORDING TO PASSENGER DEMAND.</p> <p>3. ROUTES IN MUNICIPAL BOUNDARIES BUS ROUTES IN MUNICIPAL BOUNDARIES ARE ACCORDING TO THE MUNICIPAL BY LAWS SUBJECT TO THE PERIODICAL CHANGES, AS MAY BE PRESCRIBED BY THE MUNICIPALITIES.</p> <p>ROUTE DESCRIPTION: ORGANISED PARTIES THE CONVEYANCE OF PERSONS, WHO HAVE ORGANISED THEMSELVES AS A GROUP, AND THEIR PERSONAL EFFECTS, FROM WITHIN THE MAGISTERIAL DISTRICT OF PIETERMARITZBURG TO POINTS WITHIN THE REPUBLIC OF SOUTH AFRICA.</p> <p>PROVIDED: THE SAME PASSENGERS CONVEYED ON THE FORWARD JOURNEY, BE CONVEYED BACK ON THE RETURN JOURNEY TO THE POINT OF COMMENCEMENT AND PASSENGERS BE PROVIDED THAT NO PASSENGERS BE PICKED UP OR SET DOWN EN ROUTE.</p> <p>SUBJECT TO THE EXPLICIT CONDITION THAT THE CONVEYANCE OF SUCH A GROUP OF PERSONS, MAY ONLY BE UNDERTAKEN, IF THE SAME GROUP OF PERSONS UNDERTAKE THE FORWARD AND RETURN JOURNEY, AS A PARTY, FOR THE EXCLUSIVE MUTUAL PURPOSE TO ATTEND ONE OR MORE OF THE FOLLOWING OCCASIONS:</p> <p>(I) WEDDINGS, (II) FUNERALS, (III) RELIGIOUS GATHERINGS (IV) SPORTS MEETINGS, EITHER AS COMPETITORS OR SPECTATORS (V) PICNIC OR ANY OTHER SIMILAR FORM OF ORGANISED AMUSEMENT OR RECREATION.</p> <p>THE PRINCIPAL ROUTE DESCRIPTIONS ??? SHOWN BELOW.</p> <p>CONTRACT ZNT 1137/98 T – PIETERMARITZBURG ROUTES</p> <p>THE ROUTE NUMBERS FOR THE SERVICES REQUIRED ARE TO BE:</p> <p>ROUTE 1: ESINADENI – PIETERMARITZBURG ROUTE 1A: LOWER NOSHEZI - PIETERMARITZBURG ROUTE 1B: WILLOWFOUNTAIN - PIETERMARITZBURG ROUTE 1C: WILLOWFOUNTAIN - PIETERMARITZBURG VIA WILLOWFOUNTAIN (BULWER) ROUTE 1D: WILLOWFOUNTAIN (BULWER) - PIETERMARITZBURG ROUTE 1E: IMBALI - PIETERMARITZBURG ROUTE 2A: ESINADENI- SHORTTS RETREAT ROUTE 2B: WILLOWFOUNTAIN - SHORTTS RETREAT ROUTE 2C: ESIGODENI - SHORTTS RETREAT ROUTE 3A: ESINADENI - WILLOWTON ROUTE 3B: WILLOWFOUNTAIN - WILLOWTON ROUTE 3C: AZALEA – WILLOWTON ROUTE 3D: EDENDALE - PRILLA MILLS ROUTE 4: DINDI - PIETERMARITZBURG ROUTE 5: QANDA- PIETERMARITZBURG ROUTE 6: INADI - PIETERMARITZBURG VIA UPPER NOSHEZI AND TAFULENI ROUTE 6A: INADI - PIETERMARITZBURG VIA TAFULENI ROUTE 6B: TAFULENI - PIETERMARITZBURG ROUTE 6C: UPPER NOSHEZI- PIETERMARITZBURG ROUTE 6D: INADI - PIETERMARITZBURG ROUTE 6E: INADI - PIETERMARITZBURG VIA UPPER NOSHEZI ROUTE 7: KWA SHANGE – PIETERMARITZBURG ROUTE 9: MASWAZINI - PIETERMARITZBURG ROUTE 9A: MASWAZINI - PIETERMARITZBURG VIA KHULEKONKE ROUTE 9B: ELANDSKOP CLINIC - PIETERMARITZBURG ROUTE 9C: ELANDSKOP TERMINUS - PIETERMARITZBURG ROUTE 9D: MASWAZINI- ROTOFLEX ROUTE 10: ZONDI STORE - PIETERMARITZBURG VIA KHONBONGO ROUTE 10A: ZONDI STORE - PIETERMARITZBURG ROUTE 10B: KHOBONGO - PIETERMARITZBURG</p>		



transport

Department:
Transport
Province of KwaZulu-Natal

GAZETTE

LGKZNG11-2019-JUN

REGION: ALL

ROUTE 11: DULELA - PIETERMARITZBURG
 ROUTE 11A: MGWAGWA BUTCHERY - PIETERMARITZBURG
 ROUTE 11B: MASHINGENI - PIETERMARITZBURG
 ROUTE 12: GIBSONS GATE - PIETERMARITZBURG
 ROUTE 12A: KWA NKABINI - PIETERMARITZBURG
 ROUTE 12B: GIBSONS GATE - PIETERMARITZBURG
 ROUTE 12C: MAFUNZE - PIETERMARITZBURG
 ROUTE 12D: NOMO / HOLOZA - PIETERMARITZBURG
 ROUTE 12E: NOMO / HOLOZA - PIETERMARITZBURG VIA GIBSONS GATE
 ROUTE 13: SONGOMIZA - PIETERMARITZBURG
 ROUTE 14: KWA GUBESHE - PIETERMARITZBURG
 ROUTE 14A: KWA GUBESHE - PIETERMARITZBURG VIA NDAWONDES KRAAL
 ROUTE 14B: NDAWONDES KRAAL - PIETERMARITZBURG
 ROUTE 14C: KWA GUBESHE - PIETERMARITZBURG VIA DOLOQINA STORE & DLADLA'S COURT
 ROUTE 14D: KWA GUBESHE - PIETERMARITZBURG VIA DIADLA'S COURT
 ROUTE 15: DLADLA'S COURT - PIETERMARITZBURG
 ROUTE 15A: DOLOQINA STORE - PIETERMARITZBURG VIA MALINGA STOP & DLADLA'S COURT
 ROUTE 15B: DOLOQINA STORE - PIETERMARITZBURG VIA NQABENI DLADLA'S COURT
 ROUTE 15C: MDLULI - PIETERMARITZBURG
 ROUTE 15D: MALINGA STOP - PIETERMARITZBURG DLADLA'S COURT
 ROUTE 15E: BEKEZELE STORE - PIETERMARITZBURG
 ROUTE 15F: NQABENI - PIETERMARITZBURG VIA DLADLA'S COURT
 ROUTE 15G: DOLOQINA STORE - PIETERMARITZBURG VIA DLADLA'S COURT & CALUZA
 ROUTE 16: ZAYAOKA EAST - PIETERMARITZBURG
 ROUTE 16A: ZAYAOKA WEST - PIETERMARITZBURG
 ROUTE 17: KWA GUBESHE - WILLOWTON INDUSTRIES VIA CALUZA
 ROUTE 17A: KWA GUBESHE - WILLOWTON INDUSTRIES VIA SWEETWATERS
 ROUTE 17B: KWA GUBESHE - ROTOFLEX VIA DULELA, KWA SHANGE, BEKEZELE, ZAYAOKA & CALUZA
 ROUTE 18: LADUMA - PIETERMARITZBURG
 ROUTE 1: ESINADENI ?? PIETERMARITZBURG
 FORWARD:
 FROM ESINADENI VIA SINATHING ROAD, R DAMBUZA ROAD, R EDENDALE ROAD, L PINE STREET, R LONGMARKET STREET, L RETIEF STREET TO THE TERMINUS.
 RETURN:
 FROM RETIEF STREET TERMINUS, R RETIEF STREET, R PIETERMARITZ STREET, L WEST STREET, R LOOP STREET, L PINE STREET, R EDENDALE ROAD, THEN BY THE REVERSE OF THE FORWARD ROUTE.
 ROUTE 1A: LOWER NOSHEZI ?? PIETERMARITZBURG
 FORWARD:
 FROM LOWER NOSHEZI, L SINATHING ROAD, R DAMBUZA ROAD, R EDENDALE ROAD, L PINE STREET, R LONGMARKET STREET, L RETIEF STREET TO THE TERMINUS.
 RETURN:
 FROM RETIEF STREET TERMINUS, R RETIEF STREET, R PIETERMARITZ STREET, L WEST STREET, R LOOP STREET, L PINE STREET, R EDENDALE ROAD, THEN BY THE REVERSE OF THE FORWARD ROUTE.
 ROUTE 1B: WILLOWFOUNTAIN ?? PIETERMARITZBURG
 FORWARD:
 FROM WILLOWFOUNTAIN TERMINAL POINT VIA WILLOWFOUNTAIN ROADIMBALI, L SUTHERLAND ROAD, R EDENDALE ROAD, L PINE STREET, R LONGMARKET STREET, L RETIEF STREET TO THE TERMINUS.
 RETURN:
 FROM RETIEF STREET TERMINUS, R RETIEF STREET, R PIETERMARITZ STREET, L WEST STREET, R LOOP STREET, L PINE STREET, R EDENDALE ROAD, THEN BY THE REVERSE OF THE FORWARD ROUTE.
 ROUTE 1C: WILLOWFOUNTAIN ?? PIETERMARITZBURG VIA WILLOWFOUNTAIN (BULWER)
 FORWARD:
 FROM WILLOWFOUNTAIN N TERMINAL POINT VIA WILLOWFOUNTAIN ROAD, VIA THE SECTION KNOWN AS BULWER, TO LMBALI, L SUTHERLAND ROAD, R EDENDALE ROAD, L PINE STREET, R LONGMARKET STREET, L RETIEF STREET TO THE TERMINUS.
 RETURN:
 FROM RETIEF STREET TERMINUS, R RETIEF STREET, R PIETERMARITZ STREET, L WEST STREET, R LOOP STREET, L PINE STREET, R EDENDALE ROAD, THEN BY THE REVERSE OF THE FORWARD ROUTE.
 ROUTE 1D: WILLOWFOUNTAIN (BULWER) TO PIETERMARITZBURG
 FORWARD:
 FROM WILLOWFOUNTAIN (BULWER), TO LMBALI, L SUTHERLAND ROAD, R EDENDALE ROAD, L PINE STREET, R LONGMARKET STREET, L RETIEF STREET TO THE TERMINUS.
 RETURN:
 FROM RETIEF STREET TERMINUS, R RETIEF STREET, R PIETERMARITZ STREET, L WEST STREET, R LOOP STREET, L PINE STREET, R EDENDALE ROAD, THEN BY THE REVERSE OF THE FORWARD ROUTE.
 ROUTE 1E: IMBALI (UNIT 18) ?? PIETERMARITZBURG
 FORWARD:
 FROM LMBALI (UNIT 18), L SUTHERLAND ROAD, R EDENDALE ROAD, L PINE STREET, R LONGMARKET STREET, L RETIEF STREET TO THE TERMINUS.
 RETURN:
 FROM RETIEF STREET TERMINUS, R RETIEF STREET, R PIETERMARITZ STREET, L WEST STREET, R LOOP STREET, L PINE STREET, R EDENDALE ROAD, THEN BY THE REVERSE OF THE FORWARD ROUTE.
 ROUTE 2A: ESINADENI ?? SHORTS RETREAT
 FORWARD:
 FROM ESINADENI VIA SINATHING ROAD, R DAMBUZA ROAD, R EDENDALE ROAD, L PINE STREET, R LONGMARKET STREET, L RETIEF STREET, L CHURCH STREET, L COMMERCIAL ROAD.... DURBAN ROADN? (NATIONAL ROAD), EXIT ???. DOWNES ROAD, R HALSTEAD ROAD, R SHORTTS RETREAT ROAD TO LESTER BROWN ROAD.
 RETURN:
 RETURN ALONG THE SAME ROUTE IN REVERSE DIRECTION TO THE FORWARD JOURNEY. (LOOP STREET, L RETIEF STREET TERMINUS, R RETIEF STREET, R PIETERMARITZ STREET, L WEST STREET, R LOOP STREET, L PINE STREET, R EDENDALE ROAD, THEN BY THE REVERSE OF THE FORWARD ROUTE.
 ROUTE 2B: WILLOWFOUNTAIN ?? SHORTTS RETREAT
 FORWARD:
 FROM WILLOWFOUNTAIN TERMINAL POINT VIA WILLOWFOUNTAIN ROAD....LMBALI, L SUTHERLAND ROAD, R EDENDALE ROAD, L PINE STREET, R LONGMARKET STREET, L RETIEF STREET, L CHURCH STREET, L COMMERCIAL ROAD.... DURBAN ROADN? (NATIONAL ROAD), EXIT ???. DOWNES ROAD, R HALSTEAD ROAD, R SHORTTS RETREAT ROAD TO LESTER BROWN ROAD.
 RETURN:
 RETURN ALONG THE SAME ROUTE IN REVERSE DIRECTION TO THE FORWARD JOURNEY. (LOOP STREET, L RETIEF STREET TERMINUS, R RETIEF STREET, R PIETERMARITZ STREET, L WEST STREET, R LOOP STREET, L PINE STREET, R EDENDALE ROAD, THEN BY THE REVERSE OF THE FORWARD ROUTE.
 ROUTE 2?: ESIGODENI ?? SHORTS RETREAT
 FORWARD:
 FROM ESIGODENI TERMINUS VIA ESIGODENI ROAD....WATERFALL ROAD, L SCOTL STREET, L EDENDALE ROAD, L PINE STREET, R LONGMARKET STREET, L RETIEF STREET, L CHURCH STREET, L COMMERCIAL ROAD....DURBAN ROAD....N? (NATIONAL ROAD), EXIT ???. DOWNES ROAD, R



transport

Department:
Transport
Province of KwaZulu-Natal

GAZETTE

LGKZNG11-2019-JUN

REGION: ALL

HALSTEAD ROAD, R SHORTTS RETREAT ROAD TO LESTER BROWN ROAD.

RETURN:

RETURN ALONG THE SAME ROUTE IN REVERSE DIRECTION TO THE FORWARD JOURNEY. (LOOP STREET, L RETIEF STREET TERMINUS, R RETIEF STREET, R PIETERMARITZ STREET, L WEST STREET, R LOOP STREET, L PINE STREET, R EDENDALE ROAD, THEN BY THE REVERSE OF THE FORWARD ROUTE.

ROUTE 2D: LOWER NOSHEZI ?? SHORTTS RETREAT

FORWARD:

FROM LOWER NOSHEZI, L SINATHING ROAD, R DAMBUZA ROAD, R EDENDALE ROAD, L PINE STREET, R LONGMARKET STREET, L RETIEF STREET, L CHURCH STREET, L COMMERCIAL ROAD, DURBAN ROAD, N? (NATIONAL ROAD), EXIT ??, DOWNES ROAD, R HALSTEAD ROAD, R SHORTTS RETREAT ROAD TO LESTER BROWN ROAD.

RETURN:

RETURN ALONG THE SAME ROUTE IN REVERSE DIRECTION TO THE FORWARD JOURNEY (LOOP STREET, L RETIEF STREET TERMINUS, R RETIEF STREET, R PIETERMARITZ STREET, L WEST STREET, R LOOP STREET, L PINE STREET, R EDENDALE ROAD, THEN BY THE REVERSE OF THE FORWARD ROUTE.

ROUTE 7A: ESINADENI ?? WILLOW?ON

FORWARD:

FROM ESINADENI VIA SINATHING ROAD, R DAMBUZA ROAD, R EDENDALE ROAD, L PINE STREET, R LONGMARKET STREET, L ECHO STREET, R CHURCH STREET, GREYTOWN ROAD, R WILLOWTON ROAD, L OHRTMANN ROAD:

(1) R MANNING ROAD, BAYNES DRIFT ROAD, L BIRMINGHAM ROAD, R SHEFFIELD ROAD, L COVENTRY PLACE TO TERMINAL POINT.

(2) R ROYSTON ROAD, R PROMED ROAD, GRIX ROAD TO TERMINAL POINT.

RETURN:

RETURN ALONG THE SAME ROUTE IN REVERSE DIRECTION TO THE FORWARD JOURNEY, LOOP STREET L RETIEF STREET TERMINUS, R RETIEF STREET, R PIETERMARITZ STREET, L WEST STREET, R LOOP STREET, L PINE STREET, R EDENDALE ROAD, THEN BY THE REVERSE OF THE FORWARD ROUTE.

ROUTE ??: WILLOWFOUNTAIN ?? WILLOW?ON

FORWARD:

FROM WILLOWFOUNTAIN TERMINAL POINT VIA WILLOWFOUNTAIN ROAD, LMBALI, L SUTHERLAND ROAD, R EDENDALE ROAD, L PINE STREET, R LONGMARKET STREET, L ECHO STREET, R CHURCH STREET, GREYTOWN ROAD, R WILLOWTON ROAD, L OHRTMANN ROAD:

(1) R MANNING ROAD, BAYNES DRIFT ROAD, L BIRMINGHAM ROAD, R SHEFFIELD ROAD, L COVENTRY PLACE TO TERMINAL POINT.

(2) R ROYSTON ROAD, R PROMED ROAD, GRIX ROAD TO TERMINAL POINT.

RETURN:

RETURN ALONG THE SAME ROUTE IN REVERSE DIRECTION TO THE FORWARD JOURNEY, LOOP STREET L RETIEF STREET TERMINUS, R RETIEF STREET, R PIETERMARITZ STREET, L WEST STREET, R LOOP STREET, L PINE STREET, R EDENDALE ROAD, THEN BY THE REVERSE OF THE FORWARD ROUTE.

ROUTE ?C: AZALEA ?? WILLOW?ON

FORWARD:

FROM AZALEA TERMINAL POINT VIA AZALEA ROAD, R DAMBUZA ROAD, R EDENDALE ROAD, L PINE STREET, R LONGMARKET STREET, L ECHO STREET, R CHURCH STREET, GREYTOWN ROAD, R WILLOWTON ROAD, L OHRTMANN ROAD:

(1) R MANNING ROAD, BAYNES DRIFT ROAD, L BIRMINGHAM ROAD, R SHEFFIELD ROAD, L COVENTRY PLACE TO TERMINAL POINT.

(2) R ROYSTON ROAD, R PROMED ROAD, GRIX ROAD TO TERMINAL POINT.

RETURN:

RETURN ALONG THE SAME ROUTE IN REVERSE DIRECTION TO THE FORWARD JOURNEY, LOOP STREET L RETIEF STREET TERMINUS, R RETIEF STREET, R PIETERMARITZ STREET, L WEST STREET, R LOOP STREET, L PINE STREET, R EDENDALE ROAD, THEN BY THE REVERSE OF THE FORWARD ROUTE.

ROUTE 3D EDENDALE - PRILLA MILLS

FORWARD:

FROM EDENDALE TERMINUS VIA EDENDALE ROAD, R LONGMARKET STREET, L ECHO STREET, R CHURCH STREET, GREYTOWN ROAD, R WILLOWTON ROAD, L OHRTMANN ROAD:

(1) R MANNING ROAD, BAYNES DRIFT ROAD, L BIRMINGHAM ROAD, R SHEFFIELD ROAD, L COVENTRY PLACE TO TERMINAL POINT.

(2) R ROYSTON ROAD, R PROMED ROAD, GRIX ROAD TO TERMINAL POINT.

RETURN:

RETURN ALONG THE SAME ROUTE IN REVERSE DIRECTION TO THE FORWARD JOURNEY. (VIA LOOP STREET, L RETIEF STREET TERMINUS, R RETIEF STREET, R PIETERMARITZ STREET, L WEST STREET, R LOOP STREET, L PINE STREET, R EDENDALE ROAD, THEN BY THE REVERSE OF THE FORWARD ROUTE.

ROUTE 4 DINDI – PIETERMARITZBURG

FORWARD:

FROM DINDI TERMINUS VIA ROAD D 1126 TO TAYLORS HALL, R ROAD R617, EDENDALE ROAD R LONGMARKET STREET, L WEST STREET, R VICTORIA ROAD, R RETIEF STREET, L BOOM STREET R EAST STREET BUS TERMINUS.

RETURN:

FROM EAST STREET BUS TERMINUS, R PIETERMARITZ STREET, L WEST STREET, R LOOP STREET AND CONTINUE BY THE FORWARD JOURNEY IN REVERSE.

ROUTE 5: QANDA - PIETERMARITZBURG

FORWARD:

FROM KWA-QANDA ROCK TERMINUS VIA D 1127, TO ESHOWE, R ROAD R617, EDENDALE ROAD, R LONGMARKET STREET, L WEST STREET, R VICTORIA ROAD, R RETIEF STREET, L BOOM STREET, R EAST STREET BUS TERMINUS.

RETURN:

FROM EAST STREET BUS TERMINUS, R PIETERMARITZ STREET, L WEST STREET, R LOOP STREET AND CONTINUE BY THE FORWARD JOURNEY IN REVERSE.

ROUTE 6: INADI - PIETERMARITZBURG VIA UPPER NOSHEZI ??D TAFULENI

FORWARD:

FROM INADI TERMINAL POINT VIA ROAD D 1134, L ROAD D 1128, R ROAD D 1125 TO UPPER NOSHEZI TERMINAL POINT, RETURN ROAD D 1125, R ROAD D 1128, TO TAFULENI TERMINUS (MLABA'S STORE) RETURN ROAD D 1128, R ROAD R 617, EDENDALE ROAD, R LONGMARKET STREET, L WEST STREET, R VICTORIA ROAD, R RETIEF STREET, L BOOM STREET R EAST STREET BUS TERMINUS.

RETURN:

FROM EAST STREET BUS TERMINUS, R PIETERMARITZ STREET, L WEST STREET, R LOOP STREET AND CONTINUE BY THE FORWARD JOURNEY IN REVERSE.

ROUTE 6A: INADI - PIETERMARITZBURG VIA TAFULENI

FORWARD:

FROM INADI TERMINAL POINT VIA ROAD D 1134, L ROAD D 1128 TO TAFULENI TERMINUS (MLABA'S STORE) RETURN ROAD D 1128, R ROAD R 617, EDENDALE ROAD, R LONGMARKET STREET, L WEST STREET, R VICTORIA ROAD, R RETIEF STREET, L BOOM STREET R EAST STREET BUS TERMINUS.

RETURN:

FROM EAST STREET BUS TERMINUS, R PIETERMARITZ STREET, L WEST STREET, R LOOP STREET AND CONTINUE BY THE FORWARD JOURNEY IN REVERSE.

ROUTE 6B: TAFULENI – PIETERMARITZBURG

FORWARD:

FROM TAFULENI TERMINUS (MLABA'S STORE) VIA ROAD D 1128, R ROAD R 617, EDENDALE ROAD, R LONGMARKET STREET, L WEST STREET, R VICTORIA ROAD, R RETIEF STREET, L BOOM STREET R EAST STREET BUS TERMINUS.

RETURN:

FROM EAST STREET BUS TERMINUS, R PIETERMARITZ STREET, L WEST STREET, R LOOP STREET AND CONTINUE BY THE FORWARD JOURNEY IN REVERSE.

ROUTE 67: UPPER NOSHEZI – PIETERMARITZBURG



transport

Department:
Transport
Province of KwaZulu-Natal

GAZETTE

LGKZNG11-2019-JUN

REGION: ALL

FORWARD:
FROM UPPER NOSHEZI TERMINAL POINT VIA ROAD D 1125, L ROAD D 1128, R ROAD R 617...EDENDALE ROAD, R LONGMARKET STREET, L WEST STREET, R VICTORIA ROAD, R RETIEF STREET, L BOOM STREET R EAST STREET BUS TERMINUS.

RETURN:
FROM EAST STREET BUS TERMINUS, R PIETERMARITZ STREET, L WEST STREET, R LOOP STREET AND CONTINUE BY THE FORWARD JOURNEY IN REVERSE.

ROUTE 6D: INADI – PIETERMARITZBURG

FORWARD:
FROM LNADI TERMINAL POINT VIA ROAD D 1134, R ROAD D 1128, R ROAD R 617...EDENDALE ROAD, R LONGMARKET STREET, L WEST STREET, R VICTORIA ROAD, R RETIEF STREET, L BOOM STREET R EAST STREET BUS TERMINUS.

RETURN:
FROM EAST STREET BUS TERMINUS, R PIETERMARITZ STREET, L WEST STREET, R LOOP STREET AND CONTINUE BY THE FORWARD JOURNEY IN REVERSE.

ROUTE 6?: INADI - PIETERMARITZBURG VIA UPPER NOSHEZI

FORWARD:
FROM LNADI TERMINAL POINT VIA ROAD D 1134, L ROAD D 1128, R ROAD D 1125 TO UPPER NOSHEZI TERMINAL POINT, RETURN ROAD D 1125, L ROAD D 1128, R ROAD R617...EDENDALE ROAD, R LONGMARKET STREET, L WEST STREET, R VICTORIA ROAD, R RETIEF STREET, L BOOM STREET R EAST STREET BUS TERMINUS.

RETURN:
FROM EAST STREET BUS TERMINUS, R PIETERMARITZ STREET, L WEST STREET, R LOOP STREET AND CONTINUE BY THE FORWARD JOURNEY IN REVERSE.

ROUTE 7: KWA SHANGE – PIETERMARI?ZBURG

FORWARD:
FROM KWA-SHANGE BUS TERMINAL POINT VIA ROAD D 412 (SHANGE ROAD) TO GEZUBUSO, L ROAD R617...EDENDALE ROAD, R LONGMARKET STREET, L WEST STREET, R VICTORIA ROAD, R RETIEF STREET, L BOOM STREET R EAST STREET BUS TERMINUS.

RETURN:
FROM EAST STREET BUS TERMINUS, R PIETERMARITZ STREET, L WEST STREET, R LOOP STREET AND CONTINUE BY THE FORWARD JOURNEY IN REVERSE.

ROUTE 9: MASWAZINI – PIETERMARITZBURG

FORWARD:
FROM MAZWAZINI BUS TERMINAL POINT VIA ROAD D 1140, L ROAD 402 TO ELANDSKOP CROSS ROADS, L ROAD R617...EDENDALE ROAD, R LONGMARKET STREET, L WEST STREET, R VICTORIA ROAD, R RETIEF STREET, L BOOM STREET R EAST STREET BUS TERMINUS.

RETURN:
FROM EAST STREET BUS TERMINUS, R PIETERMARITZ STREET, L WEST STREET, R LOOP STREET AND CONTINUE BY THE FORWARD JOURNEY IN REVERSE.

ROUTE 9A: MASWAZINI - PIETERMARITZBUHG VIA KHULEKONKE

FORWARD:
FROM MAZWAZINI BUS TERMINAL POINT VIA ROAD D 1140, R TO KHULEKONKE VILLAGE, RETURN TO ROAD D1140, R ROAD D 1140, L ROAD 402 TO ELANDSKOP ???SS ROADS, L ROAD R617...EDENDALE ROAD, R LONGMARKET STREET, L WEST STREET, R VICTORIA ROAD, R RETIEF STREET, L BOOM STREET R EAST STREET BUS TERMINUS.

RETURN:
FROM EAST STREET BUS TERMINUS, R PIETERMARITZ STREET, L WEST STREET, R LOOP STREET AND CONTINUE BY THE FORWARD JOURNEY IN REVERSE.

ROUTE 9B: ELANDSKOP (CLINIC) – PIETERMARITZBURG

FORWARD:
FROM ELANDSKOP CLINIC TO ELANDSKOP CROSS ROADS, L ROAD R617...EDENDALE ROAD, R LONGMARKET STREET, L WEST STREET, R VICTORIA ROAD, R RETIEF STREET, L BOOM STREET R EAST STREET BUS TERMINUS.

RETURN:
FROM EAST STREET BUS TERMINUS, R PIETERMARITZ STREET, L WEST STREET, R LOOP STREET AND CONTINUE BY THE FORWARD JOURNEY IN REVERSE.

ROUTE 9?: ELANDSKOP TERMINUS – PIETERMARITZBURG

FORWARD:
FROM ELANDSKOPTERMINUS VIA ROAD R 617...EDENDALE ROAD, R LONGMARKET STREET, L WEST STREET, R VICTORIA ROAD, R RETIEF STREET, L BOOM STREET R EAST STREET BUS TERMINUS.

RETURN:
FROM EAST STREET BUS TERMINUS, R PIETERMARITZ STREET, L WEST STREET, R LOOP STREET AND CONTINUE BY THE FORWARD JOURNEY IN REVERSE.

ROUTE 9D: MASWAZINI - ROTOFLEX VIA ZONDI STORE

FORWARD:
MASWAZINI VIA ROAD D 402...ZONDI STORE BUS TERMINAL POINT AT THE JUNCTION OF ROADS 402 AND D 11?? VIA ROAD 402, L ROAD D 1122, ENTER KHOBONGO VILLAGE, RETURN TO ROAD D 1122, L ROAD D 1122L ROAD R617...EDENDALE ROAD, R LONGMARKET STREET, L WEST STREET, R VICTORIA ROAD, R RETIEF STREET, L BOOM STREET R EAST STREET BUS TERMINUS, TO THE LINDUSTRIAL SITES.

RETURN:
?? THE FORWARD ROUTE IN REVERSE...LOOP STREET, TO EAST STREET BUS TERMINUS, R PIETERMARITZ STREET, L WEST STREET, R LOOP STREET AND CONTINUE BY THE FORWARD JOURNEY IN REVERSE.

ROUTE 10: ZONDI STORE - PIETERMARITZBURG VIA KHOBONGO

FORWARD:
FROM ZONDI STORE BUS TERMINAL POINT AT THE JUNCTION OF ROADS 402 ??D D 1133 VIA ROAD 402, L ROAD D 1122, ENTER KHOBONGO VILLAGE, RETURN TO ROAD D 1122, L ROAD D 1122L ROAD R617...EDENDALE ROAD, R LONGMARKET STREET, L WEST STREET, R VICTORIA ROAD, R RETIEF STREET, L BOOM STREET R EAST STREET BUS TERMINUS.

RETURN:
FROM EAST STREET BUS TERMINUS, R PIETERMARITZ STREET, L WEST STREET, R LOOP STREET AND CONTINUE BY THE FORWARD JOURNEY IN REVERSE.

ROUTE 1??: ZONDI STORE – PIETERMARITZBURG

FORWARD:
FROM ZONDI STORE BUS TERMINAL POINT AT THE JUNCTION OF ROADS 402 ??D D 1133 VIA ROAD 402, L ROAD D 1122, L ROAD R 617...EDENDALE ROAD, R LONGMARKET STREET, L WEST STREET, R VICTORIA ROAD, R RETIEF STREET, L BOOM STREET R EAST STREET BUS TERMINUS.

RETURN:
FROM EAST STREET BUS TERMINUS, R PIETERMARITZ STREET, L WEST STREET, R LOOP STREET AND CONTINUE BY THE FORWARD JOURNEY IN REVERSE.

ROUTE 10?: KHOBONGO – PIETERMARITZBURG

FORWARD:
FROM KHOBONGO VILLAGE TO ROAD D 1122, L ROAD D 1122L ROAD R 617...EDENDALE ROAD, R LONGMARKET STREET, L WEST STREET, R VICTORIA ROAD, R RETIEF STREET, L BOOM STREET R EAST STREET BUS TERMINUS.

RETURN:
FROM EAST STREET BUS TERMINUS, R PIETERMARITZ STREET, L WEST STREET, R LOOP STREET AND CONTINUE BY THE FOWARD JOURNEY IN REVERSE.

ROUTE 11: DULELA – PIETERMARITZBURG

FORWARD:
FROM DULELA VIA ROAD D390...MGWAGWA SCHOOL..... KWA-GUBESHE ... TAYLORS HALT, R ROAD D399, L ROAD R617...EDENDALE ROAD, R LONGMARKET STREET, L WEST STREET, R VICTORIA ROAD, R RETIEF STREET, L BOOM STREET R EAST STREET BUS TERMINUS.

RETURN:



transport

Department:
Transport
Province of KwaZulu-Natal

GAZETTE

LGKZNG11-2019-JUN

REGION: ALL

FROM EAST STREET BUS TERMINUS, R PIETERMARITZ STREET, L WEST STREET, R LOOP STREET AND CONTINUE BY THE FORWARD JOURNEY IN REVERSE.
ROUTE 11?: MGWAGWA - PIETERMARITZBURG
FORWARD:
FROM MGWAGWA BUTCHERY VIA ROAD D390...MGWAGWA SCHOOL... KWA-GUBESHETAYLORS HALT, R ROAD D399, L ROAD R617...EDENDALE ROAD, R LONGMARKET STREET, L WEST STREET, R VICTORIA ROAD, R RETIEF STREET, L BOOM STREET R EAST STREET BUS TERMINUS.
RETURN:
FROM EAST STREET BUS TERMINUS, R PIETERMARITZ STREET, L WEST STREET, R LOOP STREET AND CONTINUE BY THE FORWARD JOURNEY IN REVERSE.
ROUTE 11?: MASHINGENI – PIETERMARITZBURG
FORWARD:
FROM MASHINGENI BUS TERMINAL POINT VIA ROAD D390...DULELA...MGWAGWA SCHOOL... KWA-GUBESHETAYLORS HALT, R ROAD D399, L ROAD R617...EDENDALE ROAD, R LONGMARKET STREET, L WEST STREET, R VICTORIA ROAD, R RETIEF STREET, L BOOM STREET R EAST STREET BUS TERMINUS.
RETURN:
FROM EAST STREET BUS TERMINUS, R PIETERMARITZ STREET, L WEST STREET, R LOOP STREET AND CONTINUE BY THE FORWARD JOURNEY IN REVERSE.
ROUTE 12: GIBSONS GATE - PIETERMARITZBURG VIA MAFUNZE
FORWARD:
FROM GIBSONS GATE BUS TERMINAL POINT VIA ROAD D 1124, L ROAD D 1123 TO MAFUNZE TERMINAL POINT (HEMU-HEMU), RETURN VIA ROAD D 1123, L ROAD D 1124 TO MACLEANS, R. ROAD R617...EDENDALE ROAD R LONGMARKET STREET, L WEST STREET, R VICTORIA ROAD, R RETIEF STREET, L BOOM STREET R EAST STREET BUS TERMINUS.
RETURN:
FROM EAST STREET BUS TERMINUS, R PIETERMARITZ STREET, L WEST STREET, R LOOP STREET AND CONTINUE BY THE FORWARD JOURNEY IN REVERSE.
ROUTE 12?: KWA N?ABINI – PIETERMARITZBURG
FORWARD:
FROM KWA NKABINI TO ROAD D 1123, L ROAD D 1124 TO MACLEANS, R ROAD R617...EDENDALE ROAD R LONGMARKET STREET, L WEST STREET, R VICTORIA ROAD, R RETIEF STREET, L ????M STREET R EAST STREET BUS TERMINUS.
RETURN:
FROM EAST STREET BUS TERMINUS, R PIETERMARITZ STREET, L WEST STREET, R LOOP STREET AND CONTINUE BY THE FORWARD JOURNEY IN REVERSE.
ROUTE 12B: GIBSONS GATE – PIETERMARITZBURG
FORWARD:
FROM GIBSONS GATE BUS TERMINAL POINT VIA ROAD D 1124 TO MACLEANS, R ROAD R617...EDENDALE ROAD R LONGMARKET STREET, L WEST STREET, R VICTORIA ROAD, R RETIEF STREET, L BOOM STREET R EAST STREET BUS TERMINUS.
RETURN:
FROM EAST STREET BUS TERMINUS, R PIETERMARITZ STREET, L WEST STREET, R LOOP STREET AND CONTINUE BY THE FORWARD JOURNEY IN REVERSE.
ROUTE 12?: MAFUNZE – PIETERMARITZBURG
FORWARD:
FROM MAFUNZE TERMINAL POINT (HEMU-HEMU) VIA ROAD D 1123, L ROAD D 1124 TO MACLEANS, R. ROAD R617...EDENDALE ROAD R LONGMARKET STREET, L WEST STREET, R VICTORIA ROAD, R RETIEF STREET, L BOOM STREET R EAST STREET BUS TERMINUS.
RETURN:
FROM EAST STREET BUS TERMINUS, R PIETERMARITZ STREET, L WEST STREET, R LOOP STREET AND CO?TINUE BY THE FORWARD JOURNEY IN REVERSE.
ROUTE 12D: NOMO / HOLOZA - PIETERMARITZBURG VIA GIBSONS GATE
FORWARD:
FROM NOMO/HOLOZA VIA UNNUMBERED ROADS TO GIBSONS GATE BUS TERMINAL POINT, THEN VIA ROAD D 1124 TO MACLEANS, R ROAD R 617...EDENDALE ROAD R LONGMARKET STREET, L WEST STREET, R VICTORIA ROAD, R RETIEF STREET, L BOOM STREET R EAST STREET BUS TERMINUS.
RETURN:
FROM EAST STREET BUS TERMINUS, R PIETERMARITZ STREET, L WEST STREET, R LOOP STREET AND CONTINUE BY THE FORWARD JOURNEY IN REVERSE.
ROUTE 12?: NOMO / HOLOZA - PIETERMARITZBURG VIA GI?SONS GATE AND MAFUNZE
FORWARD:
FROM NOMO/HOLOZA VIA UNNUMBERED ROADS TO GIBSONS GATE BUS TERMINAL POINT, THEN VIA ROAD D 1124, L ROAD D 1123 TO MAFUNZE TERMINAL POINT (HEMU-HEMU), RETURN VIA ROAD D 1123, L ROAD D 1124 TO MACLEANS, R. ROAD R617...EDENDALE ROAD R LONGMARKET STREET, L WEST STREET, R VICTORIA ROAD, R RETIEF STREET, L BOOM STREET R EAST STREET BUS TERMINUS.
RETURN:
FROM EAST STREET BUS TERMINUS, R PIETERMARITZ STREET, L WEST STREET, R LOOP STREET AND CONTINUE BY THE FORWARD JOURNEY IN REVERSE.
ROUTE 1?: SONGOMIZA – PIETERMARITZBURG
FORWARD:
FROM SONGONZIMA BUS TERMINAL POINT VIA ROAD D 1141, L ROAD D 1124 TO MACLEANS, L ROAD R617...EDENDALE ROAD, R LONGMARKET STREET, L WEST STREET, R VICTORIA ROAD, R RETIEF STREET, L BOOM STREET R EAST STREET BUS TERMINUS.
RETURN:
FROM EAST STREET BUS TERMINUS, R PIETERMARITZ STREET, L WEST STREET, R LOOP STREET AND CONTINUE BY THE FORWARD JOURNEY IN REVERSE.
ROUTE 14: KWA GUBESHE - PIETERMARITZBURG
FORWARD:
FROM KWA-GUBESHE BUS TERMINAL POINT VIA ROAD D399GANESOKENEMPANDE SCHOOL, R ROAD D 412, R ROAD D399...NXAMALALA CROSS ROADS...NENE BUTCHERY ... DRAAIHOEK...MABANA... SWEETWATERS...MPUMUZA ROAD, R SWEETWATERS ROAD...SWARTKOP ROAD...MAYORS WALK...BERG STREET, R EAST STREET TO BUS TERMINUS.
RETURN:
FROM EAST STREET TERMINUS VIA BOOM STREET, R RETIEF STREET AND ON THE SAME ROUTE IN REVERSE AS THE FORWARD JOURNEY.
ROUTE 14?: KWA GUBESHE - PIETERMARITZBURG VIA NDAWONDES KRAAL
FORWARD:
FROM KWA-GUBESHE BUS TERMINAL POINT VIA ROAD D 399...GANESOKENEMPANDE SCHOOL, R ROAD D 412, L ROAD D 1138...NDAWONDE'S KRAAL BUS TERMINAL POINT, RETURN ROAD D 1138, R ROAD D412, R ROAD D399...NXAMALALA CROSS ROADS...NENE BUTCHERY...DRAAIHOEK ...MABANA... SWEETWATERS...MPUMUZA ROAD, R SWEETWATERS ROAD...SWARTKOP ROAD...MAYORS WALK...BERG STREET, R EAST STREET TO THE EAST STREET BUS TERMINUS.
RETURN:
FROM EAST STREET TERMINUS VIA BOOM STREET, R RETIEF STREET AND ON THE SAME ROUTE IN REVERSE AS THE FORWARD JOURNEY.
ROUTE 14B: NDAWONDES KRAAL – PIETERMARITZBURG
FORWARD:
FROM NDAWONDE'S ?R??L BUS TERMINAL POINT VIA ROAD D 1138, R ROAD D412, R ROAD D399...NXAMALALA CROSS ROADS...NENE BUTCHERY...DRAAIHOEK ...MABANA... SWEETWATERS ...MPUMUZA ROAD, R SWEETWATERS ROAD...SWARTKOP ROAD...MAYORS WALK ...??RG STREET, R EAST STREET TO THE EAST STREET BUS TERMINUS.
RETURN:
FROM EAST STREET TERMINUS VIA ?OOM STREET, R RETIEF STREET AND ON THE SAME ROUTE IN REVERSE AS THE FORWARD JOURNEY.



transport

Department:
Transport
Province of KwaZulu-Natal

GAZETTE

LGKZNG11-2019-JUN

REGION: ALL

ROUTE 14?: KWA GUBESHE - PIETERMARITZBURG VIA DOLOQINA STORE

FORWARD:

FROM KWA-GUBESHE BUS TERMINAL POINT VIA ROAD D 399...GANESOKENE...MPANDE SCHOOL, R ROAD D 412, L ROAD D1130 TO DOLOQINA STORE, RETURN VIA ROAD D 1130...DLADLA'S COURT...MDLULI, L ROAD D399...NXAMALALA CROSS ROADS...NENE BUTCHERY...DRAAIHOEK...MABANA...SWEETWATERS...MPUMUZA ROAD, R SWEETWATERS ROAD...SWARTKOP ROAD...MAYORS WALK...BERG STREET, R EAST STREET TO THE EAST STREET BUS TERMINUS.

RETURN:

FROM EAST STREET TERMINUS VIA BOOM STREET, R RETIEF STREET AND ON THE SAME ROUTE IN REVERSE AS THE FORWARD JOURNEY.

ROUTE 14D: KWA GUBESHE - PIETERMARITZBURG VIA DLADLA'S COURT

FORWARD:

FROM KWA-GUBESHE BUS TERMINAL POINT VIA ROAD D 399...GA?ESOKENE...MPANDE SCHOOL, R ROAD D 412, L ROAD D1130 TO DLADLA'S COURT, RETURN VIA ROAD D 1130...MDLULI, L ROAD D399...NXAMALALA CROSS ROADS...NENE BUTCHERY...DRAAIHOEK...B???.SWEETWATERS...MPUMUZA ROAD, R SWEETWATERS ROAD...SWARTKOP ROAD...MAYORS WALK...BERG STREET, R EAST STREET TO THE EAST STREET BUS TERMINUS.

RETURN:

FROM EAST STREET TERMINUS VIA BOOM STREET, R RETIEF STREET AND ON THE SAME ROUTE IN REVERSE AS THE FORWARD JOURNEY.

ROUTE 15: DLADLA'S COURT - PIETERMARITZBURG

FORWARD:

FROM DLADLA'S COURT VIA ROAD D 1130...MDLULI, L ROAD 399...NXAMALALA CROSS ROADS...NENE BUTCHERY...DRAAIHOEK...MABANA...SWEETWATERS...MPUMUZA ROAD, R SWEETWATERS ROAD...SWARTKOP ROAD...MAYORS WALK...BERG STREET, R EAST STREET TO THE EAST STREET BUS TERMINUS.

RETURN:

FROM EAST STREET TERMINUS VIA BOOM STREET, R RETIEF STREET AND ON THE SAME ROUTE IN REVERSE AS THE FORWARD JOURNEY.

ROUTE 15?: DOLOQINA STORE - PIETERMARITZBURG VIA MALINGA STOP

FORWARD:

FROM DOLOQINA BUS TERMINAL POINT VIA ROAD D 1130...DLADLA'S COURT...MDLULI, L ROAD D399...NXAMALALA CROSS ROADS...NENE BUTCHERY...DRAAIHOEK...MABANA...SWEETWATERS...MPUMUZA ROAD, R SWEETWATERS ROAD...SWARTKOP ROAD...MAYORS WALK...BERG STREET, R EAST STREET TO THE EAST STREET BUS TERMINUS.

RETURN:

FROM EAST STREET TERMINUS VIA BOOM STREET, R RETIEF STREET AND ON THE SAME ROUTE IN REVERSE AS THE FORWARD JOURNEY.

ROUTE 15B: DOLOQINA STORE - PIETERMARITZBURG VIA NQABENI

FORWARD:

FROM DOLOQINA BUS TERMINAL POINT VIA UNNAMED ROAD TO NQABENI, THEN TO DLADLA'S COURT...MDLULI, L ROAD D399...NXAMALALA CROSS ROADS...NENE BUTCHERY...DRAAIHOEK...MABANA...SWEETWATERS...MPUMUZA ROAD, R SWEETWATERS ROAD...SWARTKOP ROAD...MAYORS WALK...BERG STREET, R EAST STREET TO THE EAST STREET BUS TERMINUS.

RETURN:

FROM EAST STREET TERMINUS VIA BOOM STREET, R RETIEF STREET AND ?N THE SAME ROUTE IN REVERSE AS THE FORWARD JOURNEY.

ROUTE 15C: MDLULI - PIETERMARITZBURG

FORWARD:

FROM MDLULI VIA ROAD D 1130, L ROAD D399...NXAMALALA CROSS ROADS...NENE BUTCHERY...DRAAIHOEK...MABANA...SWEETWATERS...MPUMUZA ROAD, R SWEETWATERS ROAD...SWARTKOP ROAD...MAYORS WALK...BERG STREET, R EAST STREET TO THE EAST STREET BUS TERMINUS.

RETURN:

FROM EAST STREET TERMINUS VIA BOOM STREET, R RETIEF STREET AND ?N THE SAME ROUTE IN REVERSE AS THE FORWARD JOURNEY.

ROUTE 15D: MALINGA STOP - PIETERMARITZBURG VIA DLADLA'S COURT

FORWARD:

FROM MALINGA STOP VIA ROAD D 1130...DLADLA'S COURT...MDLULI, L ROAD D399...NXAMALALA CROSS ROADS...NENE BUTCHERY...DRAAIHOEK...MABANA...SWEETWATERS...MPUMUZA ROAD, R SWEETWATERS ROAD...SWARTKOP ROAD...MAYORS WALK...BERG STREET, R EAST STREET TO THE EAST STREET BUS TERMINUS.

RETURN:

FROM EAST STREET TERMINUS VIA BOOM STREET, R RETIEF STREET AND ?N THE SAME ROUTE IN REVERSE AS THE FORWARD JOURNEY.

ROUTE 15?: BEKEZELE STORE - PIETERMARITZBURG

FORWARD:

FROM BEKEZELE STORE VIA ROAD D...MDLULI, L ROAD D399...NXAMALALA CROSS ROADS...NENE BUTCHERY...DRAAIHOEK...MABANA...SWEETWATERS...MPUMUZA ROAD, R SWEETWATERS ROAD...SWARTKOP ROAD...MAYORS WALK...BERG STREET, R EAST STREET TO THE EAST STREET BUS TERMINUS.

RETURN:

FROM EAST STREET TERMINUS VIA BOOM STREET, R RETIEF STREET AND ?N THE SAME ROUTE IN REVE?SE AS THE FORWARD JOURNEY.

ROUTE 15F: NQABENI - PIETERMARITZBURG VIA DLADLA'S COURT

FORWARD:

FROM NQABENI, THEN TO DLADLA'S COURT...MDLULI, L ROAD D399...NXAMALALA CROSS ROADS...NENE BUTCHERY...DRAAIHOEK...MABANA...SWEETWATERS...MPUMUZA ROAD, R SWEETWATERS ROAD...SWARTKOP ROAD...MAYORS WALK...BERG STREET, R EAST STREET TO THE EAST STREET BUS TERMINUS.

RETURN:

FROM EAST STREET TERMINUS VIA BOOM STREET, R RETIEF STREET AND ON THE SAME ROUTE IN REVERSE AS THE FORWARD JOURNEY.

ROUTE 15G: DOLOQINA STORE PIETERMARITZBURG VIA MALINGA STOP AND CALUZA

FORWARD:

FROM DOLOQINA BUS TERMINAL POINT VIA ROAD D 1130...DLADLA'S COURT...MDLULI, L ROAD D399...NXAMALALA CROSS ROADS...NENE BUTCHERY...DRAAIHOEK...??B???.SWEETWATERS...MPUMUZA ROAD, R CALUZA ROAD, L EDENDALE ROAD, L PINE STREET, L WEST STREET, R VICTORIA STREET, R RETIEF STREET, L BOOM STREET, R EAST STREET TO EAST STREET TERMINUS.

RETURN:

FROM EAST STREET BUS TERMINUS VIA PIETERMARITZ STREET, L WEST STREET, R LOOP STREET AND CONTINUE IN REVERSE OF THE FORWARD JOURNEY.

ROUTE 16: Z?YAEKA EAST - PIETERMARITZBURG

FORWARD:

FROM ZAYEKA EAST BUS TERMINAL POINT VIA ROAD D 1132, L ROAD D 1137 TO SIYANDA TERMINAL POINT, RETURN ROAD D 1137, L D 1132, R ROAD D 399 PAST MABANA AND SWEETWATERS...MPUMUZA ROAD, R SWEETWATERS ROAD...SWARTKOP ROAD...MAYORS WALK...BERG STREET, R EAST STREET TO EAST STREET BUS TERMINUS.

RETURN:

FROM EAST STREET TERMINUS VIA BOOM STREET, R RETIEF STREET AND ON THE SAME ROUTE IN REVERSE AS THE FORWARD JOURNEY.

ROUTE 16?: Z????? WEST - PIETERMARITZBURG

FORWARD:

FROM ZAYEKA WEST BUSTERMINAL POINT VIA ROAD D 399...MABANA...SWEETWATERS...MPUMUZA ROAD, R SWEETWATERS ROAD...SWARTKOP ROAD...MAYORS WALK...BERG STREET, R EAST STREET TO EAST STREET BUS TERMINUS.

RETURN:

FROM EAST STREET TERMINUS VIA BOOM STREET, R RETIEF STREET AND ON THE SAME ROUTE IN REVERSE AS THE FORWARD JOURNEY.

ROUTE 17: KWA GUBESHE -WILLOW?ON INDUSTRY

FORWARD:

FROM KWA-GUBESHE BUS TERMINAL VIA ROAD D 399...GANESOKENE...MPANDE SCHOOL...NXAMALALA CROSS ROADS...MPUNZA ROAD...GANO - GA DA, R CALUZA ROAD, L EDENDALE ROAD, R LONGMARKET STREET, L ECHO ROAD, R CHURCH STREET...GREYTOWN ROAD, R WILLOWTON ROAD, L OHRTMANN ROAD TO:



transport

Department:
Transport
Province of KwaZulu-Natal

GAZETTE

LGKZNG11-2019-JUN

REGION: ALL

(1) R. MANNING ROAD..... BAYNESDRIFT ROAD, L BIRMINGHAM ROAD. TURN LEFT INTO BIRMINGHAM ROAD, R SHEFFIELD ROAD, L COVENTRY ?LACE TO TERMINAL POINT.
(2) R ROYSTON ROAD, L PROMED ROAD, L GRIX ROAD TO TERMINAL POINT.
ROUTE 17?: WILLOW?ON INDUSTRY- KWA GUBESHE
FORWARD:
RETURN AS ROUTE 17 IN REVERSE TO L OHRTMANN ROAD, R ECHO ROAD, L PRINCE ALFRED STREET, R RETIEF STREET, R BERG STREET, L EAST STREET TO TERMINUS, BOOM STREET, R RETIEF STREET, L BERG STREET...MAYORS WALK...SWARTKOP ROAD...SWEETWATERS ROAD...MABANA...DRAAIHOEK...NENE BUTCHERY...NXAMALALA CROSS ROADS, R ROAD D 412, L MPANDE SCHOOL...GANESOKENE...KWA GUBESHE.
ROUTE 17B: ROTOFLEX - KWA GUBESHE
FORWARD:
RETURN AS ROUTE 17 IN REVERSE TO L OHRTMANN ROAD, R ECHO ROAD, L PRINCE ALFRED STREET, R RETIEF STREET, R BERG STREET, L EAST STREET TO TERMINUS, VIA PIETERMARITZ STREET, L WEST STREET, R LOOP STREET...EDENDALE ROAD, R CALUZA ROAD, L MPUNZA ROAD...MABANA...DRAAIHOEK...NENE BUTCHERY...NXAMALALA CROSS ROADS, R ROAD D 1130 TO BEKEZELE, RETURN ROAD D 1130, R ROAD D 412, L ROAD D 1138...NDAWONDE'S KR??L BUS TERMINAL POINT, RETURN ROAD D 1138, L ROAD D 412, L MPANDE SCHOOL...GANESOKENE, R TO DULELA, RETURN TO GANESOKANE, R ROAD D 412 TO KWA GUBESHE.
ROUTE 18: LADUMA - PIETERMARI?ZBURG
FORWARD:
LADUMA BUS TERMINAL VIA LADUMA ROAD, L CALUZA ROAD, R MORCOM ROAD R MAYORS WALK, L WINSTON ROAD...VICTORIA ROAD, L RETIEF STREET, L EAST STREET TO EAST STREET BUS TERMINUS.
RETURN:
FROM EAST STREET BUS TERMINUS, R PIETERMARITZ STREET, L WEST STREET, R LOOP STREET AND CONTINUE IN REVERSE OF THE FORWARD JOURNEY.
ROUTE 8:
THE CONVEYANCE OF PASSENGERS WITH THEIR PERSONAL EFFECTS, FROM INCWADI BUS TERMINUS TO EAST STREET TERMINUS, PIETERMARITZBURG.
FORWARD JOURNEY:
FROM INCWADI BUS TERMINAL POINT, SITUATED ON DISTRICT ROAD D 58, MAGISTERIAL DISTRICT OF PIETERMARITZBURG, PROCEED ALONG ROAD D 58 TO THE JUNCTION WITH ROAD D 63. TURN RIGHT INTO ROAD D 63 WHICH BECOMES ROAD D 140. PROCEED ALONG ROAD D 140 WHICH BECOMES ROAD D 137 AT ELANDSKOP RAILWAY STATION. PROCEED ALONG ROAD D 137 TO THE JUNCTION WITH ROAD R617 AT ELANDSKOP CROSS ROADS WITH THE MAIN ROAD BETWEEN BULWER AND PIETERMARITZBURG. TURN RIGHT INTO ROAD R617, AND PROCEED ALONG ROAD R617 WHICH BECOMES EDENDALE ROAD. PROCEED ALONG EDENDALE ROAD TO JUNCTION WITH LONGMARKET STREET. TURN RIGHT INTO LONGMARKET STREET AND PROCEED ALONG LONGMARKET STREET TO THE JUNCTION WITH WEST STREET. TURN LEFT INTO WEST STREET AND PROCEED ALONG WEST STREET TO THE JUNCTION WITH VICTORIA STREET. ?URN RIGHT INTO VICTORIA ROAD AND PROCEED ALONG VICTORIA ROAD TO THE JUNCTION WITH RETIEF STREET. TURN RIGHT INTO RETIEF STREET AND PROCEED ALONG RETIEF STREET TO THE JUNCTION WITH BOOM STREET. TURN LEFT INTO BOOM STREET AND PROCEED ALONG BOOM STREET TO THE JUNCTION WITH EAST STREET. TURN RIGHT INTO EAST STREET BUS TERMINUS, PIETERMARITZBURG.
RETURN JOURNEY:
RETURN FROM EAST STREET BUS TERMINUS, TURN RIGHT INTO PIETERMARITZ STREET, LEFT INTO WEST STREET, RIGHT INTO LOOP STREET AND CONTINUE IN REVERSE OF THE FORWARD JOURNEY.



transport

Department:
Transport
Province of KwaZulu-Natal

GAZETTE

LGKZNG11-2019-JUN

REGION: ALL

1) Application Number: APP0108996	2) Gazette Number: LGKZNG11-2019-JUN
3) Applicant: SIZANANI MAZULU TRANSPORT (PTY) LTD ID NO. 2001/023446/07 Association: NOT AVAILABLE	4) Applicant Address: PO BOX 4183 WILLOWTON HUB PIETERMARITZBURG 3200
5) Existing Licence Holder: NOT APPLICABLE ID NO. NOT APPLICABLE	6) Existing Licence Holder Address: NOT APPLICABLE
7) Type of application: NEW OPERATING LICENCE	8) Operating Licence Number: NOTAVAILABLE
9) Vehicle Type: BUS	10) 1 X 66 (SEATED) + 14 (STANDING)
11) Region: UMGUNGUNDLOVU	
12.1	<p>KZPRERC2773020 - PASSENGERS AND THEIR PERSONAL EFFECTS OVER ROUTES AS SPECIFIED IN THIS ANNEXURE, WITH THE AUTHORITY TO OPERATE ALTERNATIVE ROUTES WITHIN THE BOROUGH OF PIETERMARITZBURG, PROVIDED THAT THE FIXED INNER AND OUTER TERMINI OF EACH ROUTE REMAIN UNCHANGED AND THAT BUS ROUTES ARE LET DOWN BY RESOLUTION OF THE MSUNDUZI TRANSITIONAL COUNCIL.</p> <p>ALL ROUTES: THE RIGHT TO INCREASE OR DECREASE SERVICES AS AND WHEN REQUIRED.</p> <p>FARES: THE RIGHT TO REDUCE THE FARE PAYABLE BY CASH PAYING PASSENGERS DURING OFF PEAK PERIODS (BETWEEN 08H30 - 16H00).</p> <p>SPECIAL BUSES: AS AND WHEN REQUIRED FOR FUNERALS, SCHOOLS, RACES, PRIVATE PARTIES, TO ANY POINT WITHIN THE MSUNDUZI TRANSITIONAL COUNCIL BOUNDARIES.</p> <p>SIGHT SEEING BUSES: AS FOLLOWS: TO HENLEY DAM TERMINUS 17,54KM, TO HOWICK FALLS 22,95KM, TO SWEETWATERS, WINTERSKLOOF, ETC, CIRCULAR-DRIVE 28,96KM, CITY HALL TO SCHOOLS, COLLEGES, AS AND WHEN REQUIRED, E.G. HILTON COLLEGE 19.63KM, ST ANNES COLLEGE 13.252KM AND OTHERS, FOR THE CONVEYANCE OF SCHOOL, CITY TO NAGEL DAM 57.92KM, ALBERT FALLS 22.53KM.</p> <p>FUNERAL PARTIES, SPORT TEAMS: AND PICNICS, CHURCH AND PRIVATE PARTIES ON TRIPS WITHIN A RADIUS OF 245 KM FROM MSUNDUZI TRANSITIONAL COUNCIL BOUNDARIES TO PIETERMARITZBURG CITY HALL, RETURN JOURNEY TO COMMENCE WITHIN 24 HOURS AFTER ARRIVAL AT DESTINATION.</p> <p>ADDITIONAL AUTHORITY ON 5 BUSES: (NUMBERS ON RECORD AT BOARD'S OFFICES), PASSENGERS WHO ARE IN POSSESSION OF VALID RAIL OR S.A.R. TRANSPORT SERVICE TICKETS AND PARCELS ON A VEHICLE HIRE BASIS ON BEHALF OF THE S.A.R BY LOCAL ROAD TRANSPORTATION BOARDS WITHIN THE PROVINCE OF NATAL.</p> <p>1. INTERCHANGEABILITY OF BUSES ALL BUSES ARE FULLY INTERCHANGEABLE ON ALL ROUTES TO WHICH THE PUBLIC ROAD CARRIER PERMIT REFERS.</p> <p>2. TIMETABLES AS GRANTED BY THE LOCAL TRANSPORTATION BOARD – (DBN) FROM TIME TO TIME AND ADDITIONAL TRIPS, AS AND WHEN REQUIRED ACCORDING TO PASSENGER DEMAND. THE COMPANY RESERVES THE RIGHT TO REDUCE OR INCREASE JOURNEYS ACCORDING TO PASSENGER DEMAND.</p> <p>3. ROUTES IN MUNICIPAL BOUNDARIES BUS ROUTES IN MUNICIPAL BOUNDARIES ARE ACCORDING TO THE MUNICIPAL BY LAWS SUBJECT TO THE PERIODICAL CHANGES, AS MAY BE PRESCRIBED BY THE MUNICIPALITIES.</p> <p>ROUTE DESCRIPTION: ORGANISED PARTIES THE CONVEYANCE OF PERSONS, WHO HAVE ORGANISED THEMSELVES AS A GROUP, AND THEIR PERSONAL EFFECTS, FROM WITHIN THE MAGISTERIAL DISTRICT OF PIETERMARITZBURG TO POINTS WITHIN THE REPUBLIC OF SOUTH AFRICA.</p> <p>PROVIDED: THE SAME PASSENGERS CONVEYED ON THE FORWARD JOURNEY, BE CONVEYED BACK ON THE RETURN JOURNEY TO THE POINT OF COMMENCEMENT AND PASSENGERS BE PROVIDED THAT NO PASSENGERS BE PICKED UP OR SET DOWN EN ROUTE.</p> <p>SUBJECT TO THE EXPLICIT CONDITION THAT THE CONVEYANCE OF SUCH A GROUP OF PERSONS, MAY ONLY BE UNDERTAKEN, IF THE SAME GROUP OF PERSONS UNDERTAKE THE FORWARD AND RETURN JOURNEY, AS A PARTY, FOR THE EXCLUSIVE MUTUAL PURPOSE TO ATTEND ONE OR MORE OF THE FOLLOWING OCCASIONS: (I) WEDDINGS, (II) FUNERALS, (III) RELIGIOUS GATHERINGS (IV) SPORTS MEETINGS, EITHER AS COMPETITORS OR SPECTATORS (V) PICNIC OR ANY OTHER SIMILAR FORM OF ORGANISED AMUSEMENT OR RECREATION. THE PRINCIPAL ROUTE DESCRIPTIONS ??? SHOWN BELOW.</p> <p>CONTRACT ZNT 1137/98 T – PIETERMARITZBURG ROUTES THE ROUTE NUMBERS FOR THE SERVICES REQUIRED ARE TO BE: ROUTE 1: ESINADENI – PIETERMARITZBURG ROUTE 1A: LOWER NOSHEZI - PIETERMARITZBURG ROUTE 1B: WILLOWFOUNTAIN - PIETERMARITZBURG ROUTE 1C: WILLOWFOUNTAIN - PIETERMARITZBURG VIA WILLOWFOUNTAIN (BULWER) ROUTE 1D: WILLOWFOUNTAIN (BULWER) - PIETERMARITZBURG ROUTE 1E: IMBALI - PIETERMARITZBURG ROUTE 2A: ESINADENI- SHORTTS RETREAT ROUTE 2B: WILLOWFOUNTAIN - SHORTTS RETREAT ROUTE 2C: ESIGODENI - SHORTTS RETREAT ROUTE 3A: ESINADENI - WILLOWTON ROUTE 3B: WILLOWFOUNTAIN - WILLOWTON ROUTE 3C: AZALEA – WILLOWTON ROUTE 3D: EDENDALE - PRILLA MILLS ROUTE 4: DINDI - PIETERMARITZBURG ROUTE 5: QANDA- PIETERMARITZBURG ROUTE 6: INADI - PIETERMARITZBURG VIA UPPER NOSHEZI AND TAFULENI ROUTE 6A: INADI - PIETERMARITZBURG VIA TAFULENI ROUTE 6B: TAFULENI - PIETERMARITZBURG ROUTE 6C: UPPER NOSHEZI- PIETERMARITZBURG ROUTE 6D: INADI - PIETERMARITZBURG ROUTE 6E: INADI - PIETERMARITZBURG VIA UPPER NOSHEZI ROUTE 7: KWA SHANGE – PIETERMARITZBURG ROUTE 9: MASWAZINI - PIETERMARITZBURG ROUTE 9A: MASWAZINI - PIETERMARITZBURG VIA KHULEKONKE ROUTE 9B: ELANDSKOP CLINIC - PIETERMARITZBURG ROUTE 9C: ELANDSKOP TERMINUS - PIETERMARITZBURG ROUTE 9D: MASWAZINI- ROTOFLEX ROUTE 10: ZONDI STORE - PIETERMARITZBURG VIA KHONBONGO ROUTE 10A: ZONDI STORE - PIETERMARITZBURG ROUTE 10B: KHOBONGO - PIETERMARITZBURG</p>



transport

Department:
Transport
Province of KwaZulu-Natal

GAZETTE

LGKZNG11-2019-JUN

REGION: ALL

ROUTE 11: DULELA - PIETERMARITZBURG
 ROUTE 11A: MGWAGWA BUTCHERY - PIETERMARITZBURG
 ROUTE 11B: MASHINGENI - PIETERMARITZBURG
 ROUTE 12: GIBSONS GATE - PIETERMARITZBURG
 ROUTE 12A: KWA NKABINI - PIETERMARITZBURG
 ROUTE 12B: GIBSONS GATE - PIETERMARITZBURG
 ROUTE 12C: MAFUNZE - PIETERMARITZBURG
 ROUTE 12D: NOMO / HOLOZA - PIETERMARITZBURG
 ROUTE 12E: NOMO / HOLOZA - PIETERMARITZBURG VIA GIBSONS GATE
 ROUTE 13: SONGOMIZA - PIETERMARITZBURG
 ROUTE 14: KWA GUBESHE - PIETERMARITZBURG
 ROUTE 14A: KWA GUBESHE - PIETERMARITZBURG VIA NDAWONDES KRAAL
 ROUTE 14B: NDAWONDES KRAAL - PIETERMARITZBURG
 ROUTE 14C: KWA GUBESHE - PIETERMARITZBURG VIA DOLOQINA STORE & DLADLA'S COURT
 ROUTE 14D: KWA GUBESHE - PIETERMARITZBURG VIA DIADLA'S COURT
 ROUTE 15: DLADLA'S COURT - PIETERMARITZBURG
 ROUTE 15A: DOLOQINA STORE - PIETERMARITZBURG VIA MALINGA STOP & DLADLA'S COURT
 ROUTE 15B: DOLOQINA STORE - PIETERMARITZBURG VIA NQABENI DLADLA'S COURT
 ROUTE 15C: MDLULI - PIETERMARITZBURG
 ROUTE 15D: MALINGA STOP - PIETERMARITZBURG DLADLA'S COURT
 ROUTE 15E: BEKEZELE STORE - PIETERMARITZBURG
 ROUTE 15F: NQABENI - PIETERMARITZBURG VIA DLADLA'S COURT
 ROUTE 15G: DOLOQINA STORE - PIETERMARITZBURG VIA DLADLA'S COURT & CALUZA
 ROUTE 16: ZAYAeka EAST - PIETERMARITZBURG
 ROUTE 16A: ZAYAeka WEST - PIETERMARITZBURG
 ROUTE 17: KWA GUBESHE - WILLOWTON INDUSTRIES VIA CALUZA
 ROUTE 17A: KWA GUBESHE - WILLOWTON INDUSTRIES VIA SWEETWATERS
 ROUTE 17B: KWA GUBESHE - ROTOFLEX VIA DULELA, KWA SHANGE, BEKEZELE, ZAYAeka & CALUZA
 ROUTE 18: LADUMA - PIETERMARITZBURG
 ROUTE 1: ESINADENI ?? PIETERMARITZBURG
 FORWARD:
 FROM ESINADENI VIA SINATHING ROAD, R DAMBUZA ROAD, R EDENDALE ROAD, L PINE STREET, R LONGMARKET STREET, L RETIEF STREET TO THE TERMINUS.
 RETURN:
 FROM RETIEF STREET TERMINUS, R RETIEF STREET, R PIETERMARITZ STREET, L WEST STREET, R LOOP STREET, L PINE STREET, R EDENDALE ROAD, THEN BY THE REVERSE OF THE FORWARD ROUTE.
 ROUTE 1A: LOWER NOSHEZI ?? PIETERMARITZBURG
 FORWARD:
 FROM LOWER NOSHEZI, L SINATHING ROAD, R DAMBUZA ROAD, R EDENDALE ROAD, L PINE STREET, R LONGMARKET STREET, L RETIEF STREET TO THE TERMINUS.
 RETURN:
 FROM RETIEF STREET TERMINUS, R RETIEF STREET, R PIETERMARITZ STREET, L WEST STREET, R LOOP STREET, L PINE STREET, R EDENDALE ROAD, THEN BY THE REVERSE OF THE FORWARD ROUTE.
 ROUTE 1B: WILLOWFOUNTAIN ?? PIETERMARITZBURG
 FORWARD:
 FROM WILLOWFOUNTAIN TERMINAL POINT VIA WILLOWFOUNTAIN ROADIMBALI, L SUTHERLAND ROAD, R EDENDALE ROAD, L PINE STREET, R LONGMARKET STREET, L RETIEF STREET TO THE TERMINUS.
 RETURN:
 FROM RETIEF STREET TERMINUS, R RETIEF STREET, R PIETERMARITZ STREET, L WEST STREET, R LOOP STREET, L PINE STREET, R EDENDALE ROAD, THEN BY THE REVERSE OF THE FORWARD ROUTE.
 ROUTE 1C: WILLOWFOUNTAIN ?? PIETERMARITZBURG VIA WILLOWFOUNTAIN (BULWER)
 FORWARD:
 FROM WILLOWFOUNTAIN N TERMINAL POINT VIA WILLOWFOUNTAIN ROAD, VIA THE SECTION KNOWN AS BULWER, TO LMBALI, L SUTHERLAND ROAD, R EDENDALE ROAD, L PINE STREET, R LONGMARKET STREET, L RETIEF STREET TO THE TERMINUS.
 RETURN:
 FROM RETIEF STREET TERMINUS, R RETIEF STREET, R PIETERMARITZ STREET, L WEST STREET, R LOOP STREET, L PINE STREET, R EDENDALE ROAD, THEN BY THE REVERSE OF THE FORWARD ROUTE.
 ROUTE 1D: WILLOWFOUNTAIN (BULWER) TO PIETERMARITZBURG
 FORWARD:
 FROM WILLOWFOUNTAIN (BULWER), TO LMBALI, L SUTHERLAND ROAD, R EDENDALE ROAD, L PINE STREET, R LONGMARKET STREET, L RETIEF STREET TO THE TERMINUS.
 RETURN:
 FROM RETIEF STREET TERMINUS, R RETIEF STREET, R PIETERMARITZ STREET, L WEST STREET, R LOOP STREET, L PINE STREET, R EDENDALE ROAD, THEN BY THE REVERSE OF THE FORWARD ROUTE.
 ROUTE 1E: IMBALI (UNIT 18) ?? PIETERMARITZBURG
 FORWARD:
 FROM LMBALI (UNIT 18), L SUTHERLAND ROAD, R EDENDALE ROAD, L PINE STREET, R LONGMARKET STREET, L RETIEF STREET TO THE TERMINUS.
 RETURN:
 FROM RETIEF STREET TERMINUS, R RETIEF STREET, R PIETERMARITZ STREET, L WEST STREET, R LOOP STREET, L PINE STREET, R EDENDALE ROAD, THEN BY THE REVERSE OF THE FORWARD ROUTE.
 ROUTE 2A: ESINADENI ?? SHORTS RETREAT
 FORWARD:
 FROM ESINADENI VIA SINATHING ROAD, R DAMBUZA ROAD, R EDENDALE ROAD, L PINE STREET, R LONGMARKET STREET, L RETIEF STREET, L CHURCH STREET, L COMMERCIAL ROAD DURBAN ROADN? (NATIONAL ROAD), EXIT ???. DOWNES ROAD, R HALSTEAD ROAD, R SHORTTS RETREAT ROAD TO LESTER BROWN ROAD.
 RETURN:
 RETURN ALONG THE SAME ROUTE IN REVERSE DIRECTION TO THE FORWARD JOURNEY. (LOOP STREET, L RETIEF STREET TERMINUS, R RETIEF STREET, R PIETERMARITZ STREET, L WEST STREET, R LOOP STREET, L PINE STREET, R EDENDALE ROAD, THEN BY THE REVERSE OF THE FORWARD ROUTE.
 ROUTE 2B: WILLOWFOUNTAIN ?? SHORTTS RETREAT
 FORWARD:
 FROM WILLOWFOUNTAIN TERMINAL POINT VIA WILLOWFOUNTAIN ROADLMBALI, L SUTHERLAND ROAD, R EDENDALE ROAD, L PINE STREET, R LONGMARKET STREET, L RETIEF STREET, L CHURCH STREET, L COMMERCIAL ROAD DURBAN ROADN? (NATIONAL ROAD), EXIT ???. DOWNES ROAD, R HALSTEAD ROAD, R SHORTTS RETREAT ROAD TO LESTER BROWN ROAD.
 RETURN:
 RETURN ALONG THE SAME ROUTE IN REVERSE DIRECTION TO THE FORWARD JOURNEY. (LOOP STREET, L RETIEF STREET TERMINUS, R RETIEF STREET, R PIETERMARITZ STREET, L WEST STREET, R LOOP STREET, L PINE STREET, R EDENDALE ROAD, THEN BY THE REVERSE OF THE FORWARD ROUTE.
 ROUTE 2? : ESIGODENI ?? SHORTS RETREAT
 FORWARD:
 FROM ESIGODENI TERMINUS VIA ESIGODENI ROADWATERFALL ROAD, L SCOTL STREET, L EDENDALE ROAD, L PINE STREET, R LONGMARKET STREET, L RETIEF STREET, L CHURCH STREET, L COMMERCIAL ROADDURBAN ROADN? (NATIONAL ROAD), EXIT ???. DOWNES ROAD, R



transport

Department:
Transport
Province of KwaZulu-Natal

GAZETTE

LGKZNG11-2019-JUN

REGION: ALL

HALSTEAD ROAD, R SHORTTS RETREAT ROAD TO LESTER BROWN ROAD.

RETURN:

RETURN ALONG THE SAME ROUTE IN REVERSE DIRECTION TO THE FORWARD JOURNEY. (LOOP STREET, L RETIEF STREET TERMINUS, R RETIEF STREET, R PIETERMARITZ STREET, L WEST STREET, R LOOP STREET, L PINE STREET, R EDENDALE ROAD, THEN BY THE REVERSE OF THE FORWARD ROUTE.

ROUTE 2D: LOWER NOSHEZI ?? SHORTTS RETREAT

FORWARD:

FROM LOWER NOSHEZI, L SINATHING ROAD, R DAMBUZA ROAD, R EDENDALE ROAD, L PINE STREET, R LONGMARKET STREET, L RETIEF STREET, L CHURCH STREET, L COMMERCIAL ROAD.... DURBAN ROAD.... N? (NATIONAL ROAD), EXIT ???.DOWNES ROAD, R HALSTEAD ROAD, R SHORTTS RETREAT ROAD TO LESTER BROWN ROAD.

RETURN:

RETURN ALONG THE SAME ROUTE IN REVERSE DIRECTION TO THE FORWARD JOURNEY (LOOP STREET, L RETIEF STREET TERMINUS, R RETIEF STREET, R PIETERMARITZ STREET, L WEST STREET, R LOOP STREET, L PINE STREET, R EDENDALE ROAD, THEN BY THE REVERSE OF THE FORWARD ROUTE.

ROUTE ?A: ESINADENI ?? WILLOW?ON

FORWARD:

FROM ESINADENI VIA SINATHING ROAD, R DAMBUZA ROAD, R EDENDALE ROAD, L PINE STREET, R LONGMARKET STREET, L ECHO STREET, R CHURCH STREETGREYTOWN ROAD, R WILLOWTON ROAD, L OHRTMANN ROAD:

(1) R MANNING ROAD...BAYNES DRIFT ROAD, L BIRMINGHAM ROAD, R SHEFFIELD ROAD, L COVENTRY PLACE TO TERMINAL POINT.

(2) R ROYSTON ROAD, R PROMED ROAD, GRIX ROAD TO TERMINAL POINT.

RETURN:

RETURN ALONG THE SAME ROUTE IN REVERSE DIRECTION TO THE FORWARD JOURNEY, LOOP STREET L RETIEF STREET TERMINUS, R RETIEF STREET, R PIETERMARITZ STREET, L WEST STREET, R LOOP STREET, L PINE ST?EET, R EDENDALE ROAD, THEN BY THE REVERSE OF THE FORWARD ROUTE.

ROUTE ??: WILLOWFOUNTAIN ?? WILLOW?ON

FORWARD:

FROM WILLOWFOUNTAIN TERMINAL POINT VIA WILLOWFOUNTAIN ROAD....LMBALI, L SUTHERLAND ROAD, R EDENDALE ROAD, L PINE STREET, R LONGMARKET STREET, L ECHO STREET, R CHURCH STREET.....GREYTOWN ROAD, R WILLOWTON ROAD, L OHRTMANN ROAD:

(1) R MANNING ROAD...BAYNESDRIFT ROAD, L BIRMINGHAM ROAD, R SHEFFIELD ROAD, L COVENTRY PLACE TO TERMINAL POINT.

(2) R ROYSTON ROAD, R PROMED ROAD, GRIX ROAD TO TE?MINAL POINT.

RETURN:

RETURN ALONG THE SAME ROUTE IN REVERSE DIRECTION TO THE FORWARD JOURNEY, LOOP STREET L RETIEF STREET TERMINUS, R RETIEF STREET, R PIETERMARITZ STREET, L WEST STREET, R LOOP STREET, L PINE STREET, R EDENDALE ROAD, THEN BY THE REVERSE OF THE FORWARD ROUTE.

ROUTE ?C: AZALEA ?? WILLOW?ON

FORWARD:

FROM AZALEA TERMINAL POINT VIA AZALEA ROAD, R DAMBUZA ROAD, R EDENDALE ROAD, L PINE STREET, R LONGMARKET STREET, L ECHO STREET, R CHURCH STREET.....GREYTOWN ROAD, R WILLOWTON ROAD, L OHRTMANN ROAD:

(1) R MANNING ROAD...BAYNESDRIFT ROAD, L BIRMINGHAM ROAD, R SHEFFIELD ROAD, L COVENTRY PLACE TO TERMINAL POINT.

(2) R ROYSTON ROAD, R PROMED ROAD, GRIX ROAD TO TERMINAL POINT.

RETURN:

RETURN ALONG THE SAME ROUTE IN REVERSE DIRECTION TO THE FORWARD JOURNEY, LOOP STREET L RETIEF STREET TERMINUS, R RETIEF STREET, R PIETERMARITZ STREET, L WEST STREET, R LOOP STREET, L PINE STREET, R EDENDALE ROAD, THEN BY THE REVERSE OF THE FORWARD ROUTE.

ROUTE 3D EDENDALE - PRILLA MILLS

FORWARD:

FROM EDENDALE TERMINUS VIA EDENDALE ROAD, R LONGMARKET STREET, L ECHO STREET, R CHURCH STREET.....GREYTOWN ROAD, R WILLOWTON ROAD, L OHRTMANN ROAD:

(1) R MANNING ROAD...BAYNESDRIFT ROAD, L BIRMINGHAM ROAD, R SHEFFIELD ROAD, L COVENTRY PLACE TO TERMINAL POINT.

(2) R ROYSTON ROAD, R PROMED ROAD, GRIX ROAD TO TERMINAL POINT.

RETURN:

RETURN ALONG THE SAME ROUTE IN REVERSE DIRECTION TO THE FORWARD JOURNEY. (VIA LOOP STREET, L RETIEF STREET TERMINUS, R RETIEF STREET, R PIETERMARITZ STREET, L WEST STREET, R LOOP STREET, L PINE STREET, R EDENDALE ROAD, THEN BY THE REVERSE OF THE FORWARD ROUTE.

ROUTE 4 DINDI – PIETERMARITZBURG

FORWARD:

FROM DINDI TERMINUS VIA ROAD D 1126 TO TAYLORS HALT, R ROAD R617....EDENDALE ROAD R LONGMARKET STREET, L WEST STREET, R VICTORIA ROAD, R RETIEF STREET, L BOOM STREET R EAST STREET BUS TERMINUS.

RETURN:

FROM EAST STREET BUS TERMINUS, R PIETERMARITZ STREET, L WEST STREET, R LOOP STREET AND CONTINUE BY THE FORWARD JOURNEY IN REVERSE.

ROUTE 5: QANDA - PIETERMARITZBURG

FORWARD:

FROM KWA-QANDA ROCK TERMINUS VIA D 1127, TO ESHOWE, R ROAD R617....EDENDALE ROAD, R LONGMARKET STREET, L WEST STREET, R VICTORIA ROAD, R RETIEF STREET, L BOOM STREET, R EAST STREET BUS TERMINUS.

RETURN:

FROM EAST STREET BUS TERMINUS, R PIETERMARITZ STREET, L WEST STREET, R LOOP STREET AND CONTINUE BY THE FORWARD JOURNEY IN REVERSE.

ROUTE 6: INADI - PIETERMARITZBURG VIA UPPER NOSHEZI ??D TAFULENI

FORWARD:

FROM LNADI TERMINAL POINT VIA ROAD D 1134, L ROAD D 1128, R ROAD D 1125 TO UPPER NOSHEZI TERMINAL POINT, RETURN ROAD D 1125, R ROAD D 1128, TO TAFULENI TERMINUS (MLABA'S STORE) RETURN ROAD D 1128, R ROAD R 617....EDENDALE ROAD, R LONGMARKET STREET, L WEST STREET, R VICTORIA ROAD, R RETIEF STREET, L BOOM STREET R EAST STREET BUS TERMINUS.

RETURN:

FROM EAST STREET BUS TERMINUS, R PIETERMARITZ STREET, L WEST STREET, R LOOP STREET AND CONTINUE BY THE FORWARD JOURNEY IN REVERSE.

ROUTE 6A: INADI - PIETERMARITZBURG VIA TAFULENI

FORWARD:

FROM LNADI TERMINAL POINT VIA ROAD D 1134, L ROAD D1128 TO TAFULENI TERMINUS (MLABA'S STORE) RETURN ROAD D 1128, R ROAD R 617....EDENDALE ROAD, R LONGMARKET STREET, L WEST STREET, R VICTORIA ROAD, R RETIEF STREET, L BOOM STREET R EAST STREET BUS TERMINUS.

RETURN:

FROM EAST ST?EET BUS TERMI?US, R PIETERMARITZ STREET, L WEST STREET, R LOOP STREET AND CO?TI?UE BY THE FORWARD JOURNEY IN ?? V??S?

ROUTE 6B: TAFULENI – PIETERMARITZBURG

FORWARD:

FROM TAFULENI TERMINUS (MLABA'S STORE) VIA ROAD D 1128, R ROAD R 617....EDENDALE ROAD, R LONGMARKET STREET, L WEST STREET, R VICTORIA ROAD, R RETIEF STREET, L BOOM STREET R EAST STREET BUS TERMINUS.

RETURN:

FROM EAST STREET BUS TERMINUS, R PIETERMARITZ STREET, L WEST STREET, R LOOP STREET AND CONTINUE BY THE FORWARD JOURNEY IN REVERSE.

ROUTE 6?: UPPER NOSHEZI – PIETERMARITZBURG



transport

Department:
Transport
Province of KwaZulu-Natal

GAZETTE

LGKZNG11-2019-JUN

REGION: ALL

FORWARD:
FROM UPPER NOSHEZI TERMINAL POINT VIA ROAD D 1125, L ROAD D 1128, R ROAD R 617...EDENDALE ROAD, R LONGMARKET STREET, L WEST STREET, R VICTORIA ROAD, R RETIEF STREET, L BOOM STREET R EAST STREET BUS TERMINUS.
RETURN:
FROM EAST STREET BUS TERMINUS, R PIETERMARITZ STREET, L WEST STREET, R LOOP STREET AND CONTINUE BY THE FORWARD JOURNEY IN REVERSE.
ROUTE 6D: INADI – PIETERMARITZBURG
FORWARD:
FROM LNADI TERMINAL POINT VIA ROAD D 1134, R ROAD D 1128, R ROAD R 617...EDENDALE ROAD, R LONGMARKET STREET, L WEST STREET, R VICTORIA ROAD, R RETIEF STREET, L BOOM STREET R EAST STREET BUS TERMINUS.
RETURN:
FROM EAST STREET BUS TERMINUS, R PIETERMARITZ STREET, L WEST STREET, R LOOP STREET AND CONTINUE BY THE FORWARD JOURNEY IN REVERSE.
ROUTE 6?: INADI - PIETERMARITZBURG VIA UPPER NOSHEZI
FORWARD:
FROM LNADI TERMINAL POINT VIA ROAD D 1134, L ROAD D 1128, R ROAD D 1125 TO UPPER NOSHEZI TERMINAL POINT, RETURN ROAD D 1125, L ROAD D 1128, R ROAD R617...EDENDALE ROAD, R LONGMARKET STREET, L WEST STREET, R VICTORIA ROAD, R RETIEF STREET, L BOOM STREET R EAST STREET BUS TERMINUS.
RETURN:
FROM EAST STREET BUS TERMINUS, R PIETERMARITZ STREET, L WEST STREET, R LOOP STREET AND CONTINUE BY THE FORWARD JOURNEY IN REVERSE.
ROUTE 7: KWA SHANGE – PIETERMARITZBURG
FORWARD:
FROM KWA-SHANGE BUS TERMINAL POINT VIA ROAD D 412 (SHANGE ROAD) TO GEZUBUSO, L ROAD R617...EDENDALE ROAD, R LONGMARKET STREET, L WEST STREET, R VICTORIA ROAD, R RETIEF STREET, L BOOM STREET R EAST STREET BUS TERMINUS.
RETURN:
FROM EAST STREET BUS TERMINUS, R PIETERMARITZ STREET, L WEST STREET, R LOOP STREET AND CONTINUE BY THE FORWARD JOURNEY IN REVERSE.
ROUTE 9: MASWAZINI – PIETERMARITZBURG
FORWARD:
FROM MASWAZINI BUS TERMINAL POINT VIA ROAD D 1140, L ROAD 402 TO ELANDSKOP CROSS ROADS, L ROAD R617...EDENDALE ROAD, R LONGMARKET STREET, L WEST STREET, R VICTORIA ROAD, R RETIEF STREET, L BOOM STREET R EAST STREET BUS TERMINUS.
RETURN:
FROM EAST STREET BUS TERMINUS, R PIETERMARITZ STREET, L WEST STREET, R LOOP STREET AND CONTINUE BY THE FORWARD JOURNEY IN REVERSE.
ROUTE 9A: MASWAZINI - PIETERMARITZBURG VIA KHULEKONKE
FORWARD:
FROM MASWAZINI BUS TERMINAL POINT VIA ROAD D 1140, R TO KHULEKONKE VILLAGE, RETURN TO ROAD D1140, R ROAD D 1140, L ROAD 402 TO ELANDSKOP ???SS ROADS, L ROAD R617...EDENDALE ROAD, R LONGMARKET STREET, L WEST STREET, R VICTORIA ROAD, R RETIEF STREET, L BOOM STREET R EAST STREET BUS TERMINUS.
RETURN:
FROM EAST STREET BUS TERMINUS, R PIETERMARITZ STREET, L WEST STREET, R LOOP STREET AND CONTINUE BY THE FORWARD JOURNEY IN REVERSE.
ROUTE 9B: ELANDSKOP (CLINIC) – PIETERMARITZBURG
FORWARD:
FROM ELANDSKOP CLINIC TO ELANDSKOP CROSS ROADS, L ROAD R617...EDENDALE ROAD, R LONGMARKET STREET, L WEST STREET, R VICTORIA ROAD, R RETIEF STREET, L BOOM STREET R EAST STREET BUS TERMINUS.
RETURN:
FROM EAST STREET BUS TERMINUS, R PIETERMARITZ STREET, L WEST STREET, R LOOP STREET AND CONTINUE BY THE FORWARD JOURNEY IN REVERSE.
ROUTE 9?: ELANDSKOP TERMINUS – PIETERMARITZBURG
FORWARD:
FROM ELANDSKOPTERMINUS VIA ROAD R 617...EDENDALE ROAD, R LONGMARKET STREET, L WEST STREET, R VICTORIA ROAD, R RETIEF STREET, L BOOM STREET R EAST STREET BUS TERMINUS.
RETURN:
FROM EAST STREET BUS TERMINUS, R PIETERMARITZ STREET, L WEST STREET, R LOOP STREET AND CONTINUE BY THE FORWARD JOURNEY IN REVERSE.
ROUTE 9D: MASWAZINI - ROTOFLEX VIA ZONDI STORE
FORWARD:
MASWAZINI VIA ROAD D 402...ZONDI STORE BUS TERMINAL POINT AT THE JUNCTION OF ROADS 402 AND D 11?? VIA ROAD 402, L ROAD D 1122, ENTER KHOBONGO VILLAGE, RETURN TO ROAD D 1122, L ROAD D 1122L ROAD R617...EDENDALE ROAD, R LONGMARKET STREET, L WEST STREET, R VICTORIA ROAD, R RETIEF STREET, L BOOM STREET R EAST STREET BUS TERMINUS, TO THE LNDUSTRIAL SITES.
RETURN:
?? THE FORWARD ROUTE IN REVERSE...LOOP STREET, TO EAST STREET BUS TERMINUS, R PIETERMARITZ STREET, L WEST STREET, R LOOP STREET AND CONTINUE BY THE FORWARD JOURNEY IN REVERSE.
ROUTE 10: ZONDI STORE - PIETERMARITZBURG VIA KHOBONGO
FORWARD:
FROM ZONDI STORE BUS TERMINAL POINT AT THE JUNCTION OF ROADS 402 ??D D 1133 VIA ROAD 402, L ROAD D 1122, ENTER KHOBONGO VILLAGE, RETURN TO ROAD D 1122, L ROAD D 1122L ROAD R617...EDENDALE ROAD, R LONGMARKET STREET, L WEST STREET, R VICTORIA ROAD, R RETIEF STREET, L BOOM STREET R EAST STREET BUS TERMINUS.
RETURN:
FROM EAST STREET BUS TERMINUS, R PIETERMARITZ STREET, L WEST STREET, R LOOP STREET AND CONTINUE BY THE FORWARD JOURNEY IN REVERSE.
ROUTE 1??: ZONDI STORE – PIETERMARITZBURG
FORWARD:
FROM ZONDI STORE BUS TERMINAL POINT AT THE JUNCTION OF ROADS 402 ??D D 1133 VIA ROAD 402, L ROAD D 1122, L ROAD R 617...EDENDALE ROAD, R LONGMARKET STREET, L WEST STREET, R VICTORIA ROAD, R RETIEF STREET, L BOOM STREET R EAST STREET BUS TERMINUS.
RETURN:
FROM EAST STREET BUS TERMINUS, R PIETERMARITZ STREET, L WEST STREET, R LOOP STREET AND CONTINUE BY THE FORWARD JOURNEY IN REVERSE.
ROUTE 10?: KHOBONGO – PIETERMARITZBURG
FORWARD:
FROM KHOBONGO VILLAGE TO ROAD D 1122, L ROAD D 1122L ROAD R 617...EDENDALE ROAD, R LONGMARKET STREET, L WEST STREET, R VICTORIA ROAD, R RETIEF STREET, L BOOM STREET R EAST STREET BUS TERMINUS.
RETURN:
FROM EAST STREET BUS TERMINUS, R PIETERMARITZ STREET, L WEST STREET, R LOOP STREET AND CONTINUE BY THE FOWARD JOURNEY IN REVERSE.
ROUTE 11: DULELA – PIETERMARITZBURG
FORWARD:
FROM DULELA VIA ROAD D390...MGWAGWA SCHOOL... KWA-GUBESHE ... TAYLORS HALT, R ROAD D399, L ROAD R617...EDENDALE ROAD, R LONGMARKET STREET, L WEST STREET, R VICTORIA ROAD, R RETIEF STREET, L BOOM STREET R EAST STREET BUS TERMINUS.
RETURN:



transport

Department:
Transport
Province of KwaZulu-Natal

GAZETTE

LGKZNG11-2019-JUN

REGION: ALL

FROM EAST STREET BUS TERMINUS, R PIETERMARITZ STREET, L WEST STREET, R LOOP STREET AND CONTINUE BY THE FORWARD JOURNEY IN REVERSE.
ROUTE 11?: MGWAGWA - PIETERMARITZBURG
FORWARD:
FROM MGWAGWA BUTCHERY VIA ROAD D390....MGWAGWA SCHOOL.... KWA-GUBESHETAYLORS HALT, R ROAD D399, L ROAD R617....EDENDALE ROAD, R LONGMARKET STREET, L WEST STREET, R VICTORIA ROAD, R RETIEF STREET, L BOOM STREET R EAST STREET BUS TERMINUS.
RETURN:
FROM EAST STREET BUS TERMINUS, R PIETERMARITZ STREET, L WEST STREET, R LOOP STREET AND CONTINUE BY THE FORWARD JOURNEY IN REVERSE.
ROUTE 11?: MASHINGENI – PIETERMARITZBURG
FORWARD:
FROM MASHINGENI BUS TERMINAL POINT VIA ROAD D390...DULELA... MGWAGWA SCHOOL... KWA-GUBESHETAYLORS HALT, R ROAD D399, L ROAD R617....EDENDALE ROAD, R LONGMARKET STREET, L WEST STREET, R VICTORIA ROAD, R RETIEF STREET, L BOOM STREET R EAST STREET BUS TERMINUS.
RETURN:
FROM EAST STREET BUS TERMINUS, R PIETERMARITZ STREET, L WEST STREET, R LOOP STREET AND CONTINUE BY THE FORWARD JOURNEY IN REVERSE.
ROUTE 12: GIBSONS GATE - PIETERMARITZBURG VIA MAFUNZE
FORWARD:
FROM GIBSONS GATE BUS TERMINAL POINT VIA ROAD D 1124, L ROAD D 1123 TO MAFUNZE TERMINAL POINT (HEMU-HEMU), RETURN VIA ROAD D 1123, L ROAD D 1124 TO MACLEANS, R. ROAD R617....EDENDALE ROAD R LONGMARKET STREET, L WEST STREET, R VICTORIA ROAD, R RETIEF STREET, L BOOM STREET R EAST STREET BUS TERMINUS.
RETURN:
FROM EAST STREET BUS TERMINUS, R PIETERMARITZ STREET, L WEST STREET, R LOOP STREET AND CONTINUE BY THE FORWARD JOURNEY IN REVERSE.
ROUTE 12?: KWA N?ABINI – PIETERMARITZBURG
FORWARD:
FROM KWA NKABINI TO ROAD D 1123, L ROAD D 1124 TO MACLEANS, R ROAD R617....EDENDALE ROAD R LONGMARKET STREET, L WEST STREET, R VICTORIA ROAD, R RETIEF STREET, L ???M STREET R EAST STREET BUS TERMINUS.
RETURN:
FROM EAST STREET BUS TERMINUS, R PIETERMARITZ STREET, L WEST STREET, R LOOP STREET AND CONTINUE BY THE FORWARD JOURNEY IN REVERSE.
ROUTE 12B: GIBSONS GATE – PIETERMARITZBURG
FORWARD:
FROM GIBSONS GATE BUS TERMINAL POINT VIA ROAD D 1124 TO MACLEANS, R ROAD R617....EDENDALE ROAD R LONGMARKET STREET, L WEST STREET, R VICTORIA ROAD, R RETIEF STREET, L BOOM STREET R EAST STREET BUS TERMINUS.
RETURN:
FROM EAST STREET BUS TERMINUS, R PIETERMARITZ STREET, L WEST STREET, R LOOP STREET AND CONTINUE BY THE FORWARD JOURNEY IN REVERSE.
ROUTE 12?: MAFUNZE – PIETERMARITZBURG
FORWARD:
FROM MAFUNZE TERMINAL POINT (HEMU-HEMU) VIA ROAD D 1123, L ROAD D 1124 TO MACLEANS, R. ROAD R617....EDENDALE ROAD R LONGMARKET STREET, L WEST STREET, R VICTORIA ROAD, R RETIEF STREET, L BOOM STREET R EAST STREET BUS TERMINUS.
RETURN:
FROM EAST STREET BUS TERMINUS, R PIETERMARITZ STREET, L WEST STREET, R LOOP STREET AND CO?TINUE BY THE FORWARD JOURNEY IN REVERSE.
ROUTE 12D: NOMO / HOLOZA - PIETERMARITZBURG VIA GIBSONS GATE
FORWARD:
FROM NOMO/HOLOZA VIA UNNUMBERED ROADS TO GIBSONS GATE BUS TERMINAL POINT, THEN VIA ROAD D 1124 TO MACLEANS, R ROAD R 617....EDENDALE ROAD R LONGMARKET STREET, L WEST STREET, R VICTORIA ROAD, R RETIEF STREET, L BOOM STREET R EAST STREET BUS TERMINUS.
RETURN:
FROM EAST STREET BUS TERMINUS, R PIETERMARITZ STREET, L WEST STREET, R LOOP STREET AND CONTINUE BY THE FORWARD JOURNEY IN REVERSE.
ROUTE 12?: NOMO / HOLOZA - PIETERMARITZBURG VIA GI?SONS GATE AND MAFUNZE
FORWARD:
FROM NOMO/HOLOZA VIA UNNUMBERED ROADS TO GIBSONS GATE BUS TERMINAL POINT, THEN VIA ROAD D 1124, L ROAD D 1123 TO MAFUNZE TERMINAL POINT (HEMU-HEMU), RETURN VIA ROAD D 1123, L ROAD D 1124 TO MACLEANS, R. ROAD R617....EDENDALE ROAD R LONGMARKET STREET, L WEST STREET, R VICTORIA ROAD, R RETIEF STREET, L BOOM STREET R EAST STREET BUS TERMINUS.
RETURN:
FROM EAST STREET BUS TERMINUS, R PIETERMARITZ STREET, L WEST STREET, R LOOP STREET AND CONTINUE BY THE FORWARD JOURNEY IN REVERSE.
ROUTE 17: SONGOMIZA – PIETERMARITZBURG
FORWARD:
FROM SONGONZIMA BUS TERMINAL POINT VIA ROAD D 1141, L ROAD D 1124 TO MACLEANS, L ROAD R617....EDENDALE ROAD, R LONGMARKET STREET, L WEST STREET, R VICTORIA ROAD, R RETIEF STREET, L BOOM STREET R EAST STREET BUS TERMINUS.
RETURN:
FROM EAST STREET BUS TERMINUS, R PIETERMARITZ STREET, L WEST STREET, R LOOP STREET AND CONTINUE BY THE FORWARD JOURNEY IN REVERSE.
ROUTE 14: KWA GUBESHE - PIETERMARITZBURG
FORWARD:
FROM KWA-GUBESHE BUS TERMINAL POINT VIA ROAD D399GANESOKENEMPANDE SCHOOL, R ROAD D 412, R ROAD D399....NXAMALALA CROSS ROADS...NENE BUTCHERY ... DRAAIHOEK....MABANA.... SWEETWATERS....MPUMUZA ROAD, R SWEETWATERS ROAD....SWARTKOP ROADMAYORS WALK....BERG STREET, R EAST STREET TO BUS TERMINUS.
RETURN:
FROM EAST STREET TERMINUS VIA BOOM STREET, R RETIEF STREET AND ON THE SAME ROUTE IN REVERSE AS THE FORWARD JOURNEY.
ROUTE 14?: KWA GUBESHE - PIETERMARITZBURG VIA NDAWONDES KRAAL
FORWARD:
FROM KWA-GUBESHE BUS TERMINAL POINT VIA ROAD D 399....GANESOKENEMPANDE SCHOOL, R ROAD D 412, L ROAD D 1138....NDAWONDE'S KRAAL BUS TERMINAL POINT, RETURN ROAD D 1138, R ROAD D412, R ROAD D399....NXAMALALA CROSS ROADS...NENE BUTCHERY....DRAAIHOEKMABANA.... SWEETWATERS....MPUMUZA ROAD, R SWEETWATERS ROAD....SWARTKOP ROAD....MAYORS WALK??RG STREET, R EAST STREET TO THE EAST STREET BUS TERMINUS.
RETURN:
FROM EAST STREET TERMINUS VIA BOOM STREET, R RETIEF STREET AND ON THE SAME ROUTE IN REVERSE AS THE FORWARD JOURNEY.
ROUTE 14B: NDAWONDES KRAAL – PIETERMARITZBURG
FORWARD:
FROM NDAWONDE'S ?R??L BUS TERMINAL POINT VIA ROAD D 1138, R ROAD D412, R ROAD D399....NXAMALALA CROSS ROADS...NENE BUTCHERY....DRAAIHOEKMABANA.... SWEETWATERS....MPUMUZA ROAD, R SWEETWATERS ROAD....SWARTKOP ROAD....MAYORS WALK??RG STREET, R EAST STREET TO THE EAST STREET BUS TERMINUS.
RETURN:
FROM EAST STREET TERMINUS VIA ?OOM STREET, R RETIEF STREET AND ON THE SAME ROUTE IN REVERSE AS THE FORWARD JOURNEY.



transport

Department:
Transport
Province of KwaZulu-Natal

GAZETTE

LGKZNG11-2019-JUN

REGION: ALL

ROUTE 14?: KWA GUBESHE - PIETERMARITZBURG VIA DOLOQINA STORE

FORWARD:

FROM KWA-GUBESHE BUS TERMINAL POINT VIA ROAD D 399...GANESOKENE...MPANDE SCHOOL, R ROAD D 412, L ROAD D1130 TO DOLOQINA STORE, RETURN VIA ROAD D 1130...DLADLA'S COURT...MDLULI, L ROAD D399...NXAMALALA CROSS ROADS...NENE BUTCHERY...DRAAIHOEK...MABANA...SWEETWATERS...MPUMUZA ROAD, R SWEETWATERS ROAD...SWARTKOP ROAD...MAYORS WALK...BERG STREET, R EAST STREET TO THE EAST STREET BUS TERMINUS.

RETURN:

FROM EAST STREET TERMINUS VIA BOOM STREET, R RETIEF STREET AND ON THE SAME ROUTE IN REVERSE AS THE FORWARD JOURNEY.

ROUTE 14D: KWA GUBESHE - PIETERMARITZBURG VIA DLADLA'S COURT

FORWARD:

FROM KWA-GUBESHE BUS TERMINAL POINT VIA ROAD D 399...GA?ESOKENE...MPANDE SCHOOL, R ROAD D 412, L ROAD D1130 TO DLADLA'S COURT, RETURN VIA ROAD D 1130...MDLULI, L ROAD D399...NXAMALALA CROSS ROADS...NENE BUTCHERY...DRAAIHOEK...??

B???...SWEETWATERS...MPUMUZA ROAD, R SWEETWATERS ROAD...SWARTKOP ROAD...MAYORS WALK...BERG STREET, R EAST STREET TO THE EAST STREET BUS TERMINUS.

RETURN:

FROM EAST STREET TERMINUS VIA BOOM STREET, R RETIEF STREET AND ON THE SAME ROUTE IN REVERSE AS THE FORWARD JOURNEY.

ROUTE 15: DLADLA'S COURT - PIETERMARITZBURG

FORWARD:

FROM DLADLA'S COURT VIA ROAD D 1130...MDLULI, L ROAD 399...NXAMALALA CROSS ROADS...NENE

BUTCHERY...DRAAIHOEK...MABANA...SWEETWATERS...MPUMUZA ROAD, R SWEETWATERS ROAD...SWARTKOP ROAD...MAYORS WALK...BERG STREET, R EAST STREET TO THE EAST STREET BUS TERMINUS.

RETURN:

FROM EAST STREET TERMINUS VIA BOOM STREET, R RETIEF STREET AND ON THE SAME ROUTE IN REVERSE AS THE FORWARD JOURNEY.

ROUTE 15?: DOLOQINA STORE - PIETERMARITZBURG VIA MALINGA STOP

FORWARD:

FROM DOLOQINA BUS TERMINAL POINT VIA ROAD D 1130...DLADLA'S COURT...MDLULI, L ROAD D399...NXAMALALA CROSS ROADS...NENE

BUTCHERY...DRAAIHOEK...MABANA...SWEETWATERS...MPUMUZA ROAD, R SWEETWATERS ROAD...SWARTKOP ROAD...MAYORS WALK...BERG STREET, R EAST STREET TO THE EAST STREET BUS TERMINUS.

RETURN:

FROM EAST STREET TERMINUS VIA BOOM STREET, R RETIEF STREET AND ON THE SAME ROUTE IN REVERSE AS THE FORWARD JOURNEY.

ROUTE 15B: DOLOQINA STORE - PIETERMARITZBURG VIA NQABENI

FORWARD:

FROM DOLOQINA BUS TERMINAL POINT VIA UNNAMED ROAD TO NQABENI, THEN TO DLADLA'S COURT...MDLULI, L ROAD D399...NXAMALALA CROSS ROADS...NENE BUTCHERY...DRAAIHOEK...MABANA...SWEETWATERS...MPUMUZA ROAD, R SWEETWATERS ROAD...SWARTKOP ROAD...MAYORS WALK...BERG STREET, R EAST STREET TO THE EAST STREET BUS TERMINUS.

RETURN:

FROM EAST STREET TERMINUS VIA BOOM STREET, R RETIEF STREET AND ?N THE SAME ROUTE IN REVERSE AS THE FORWARD JOURNEY.

ROUTE 15C: MDLULI - PIETERMARITZBURG

FORWARD:

FROM MDLULI VIA ROAD D 1130, L ROAD D399...NXAMALALA CROSS ROADS...NENE BUTCHERY...DRAAIHOEK...MABANA...

SWEETWATERS...MPUMUZA ROAD, R SWEETWATERS ROAD...SWARTKOP ROAD...MAYORS WALK...BERG STREET, R EAST STREET TO THE EAST STREET BUS TERMINUS.

RETURN:

FROM EAST STREET TERMINUS VIA BOOM STREET, R RETIEF STREET AND ?N THE SAME ROUTE IN REVERSE AS THE FORWARD JOURNEY.

ROUTE 15D: MALINGA STOP - PIETERMARITZBURG VIA DLADLA'S COURT

FORWARD:

FROM MALINGA STOP VIA ROAD D 1130...DLADLA'S COURT...MDLULI, L ROAD D399...NXAMALALA CROSS ROADS...NENE BUTCHERY...DRAAIHOEK...MABANA...SWEETWATERS...MPUMUZA ROAD, R SWEETWATERS ROAD...SWARTKOP ROAD...MAYORS WALK...BERG STREET, R EAST STREET TO THE EAST STREET BUS TERMINUS.

RETURN:

FROM EAST STREET TERMINUS VIA BOOM STREET, R RETIEF STREET AND ?N THE SAME ROUTE IN REVERSE AS THE FORWARD JOURNEY.

ROUTE 15?: BEKEZELE STORE - PIETERMARITZBURG

FORWARD:

FROM BEKEZELE STORE VIA ROAD D...MDLULI, L ROAD D399...NXAMALALA CROSS ROADS...NENE BUTCHERY...DRAAIHOEK...MABANA...

SWEETWATERS...MPUMUZA ROAD, R SWEETWATERS ROAD...SWARTKOP ROAD...MAYORS WALK...BERG STREET, R EAST STREET TO THE EAST STREET BUS TERMINUS.

RETURN:

FROM EAST STREET TERMINUS VIA BOOM STREET, R RETIEF STREET AND ?N THE SAME ROUTE IN REVERSE AS THE FORWARD JOURNEY.

ROUTE 15F: NQABENI - PIETERMARITZBURG VIA DLADLA'S COURT

FORWARD:

FROM NQABENI, THEN TO DLADLA'S COURT...MDLULI, L ROAD D399...NXAMALALA CROSS ROADS...NENE BUTCHERY...DRAAIHOEK

...MABANA...SWEETWATERS...MPUMUZA ROAD, R SWEETWATERS ROAD...SWARTKOP ROAD...MAYORS WALK...BERG STREET, R EAST STREET TO THE EAST STREET BUS TERMINUS.

RETURN:

FROM EAST STREET TERMINUS VIA BOOM STREET, R RETIEF STREET AND ON THE SAME ROUTE IN REVERSE AS THE FORWARD JOURNEY.

ROUTE 15G: DOLOQINA STORE PIETERMARITZBURG VIA MALINGA STOP AND CALUZA

FORWARD:

FROM DOLOQINA BUS TERMINAL POINT VIA ROAD D 1130...DLADLA'S COURT...MDLULI, L ROAD D399...NXAMALALA CROSS ROADS...NENE

BUTCHERY...DRAAIHOEK...??B???...SWEETWATERS...MPUMUZA ROAD, R CALUZA ROAD, L EDENDALE ROAD, L PINE STREET, L WEST STREET, R VICTORIA STREET, R RETIEF STREET, L BOOM STREET, R EAST STREET TO EAST STREET TERMINUS.

RETURN:

FROM EAST STREET BUS TERMINUS VIA PIETERMARITZ STREET, L WEST STREET, R LOOP STREET AND CONTINUE IN REVERSE OF THE FORWARD JOURNEY.

ROUTE 16: Z?YAEKA EAST - PIETERMARITZBURG

FORWARD:

FROM ZAYEKA EAST BUS TERMINAL POINT VIA ROAD D 1132, L ROAD D 1137 TO SIYANDA TERMINAL POINT, RETURN ROAD D 1137, L D 1132, R ROAD D 399 PAST MABANA AND SWEETWATERS...MPUMUZA ROAD, R SWEETWATERS ROAD...SWARTKOP ROAD...MAYORS WALK...BERG STREET, R EAST STREET TO EAST STREET BUS TERMINUS.

RETURN:

FROM EAST STREET TERMINUS VIA BOOM STREET, R RETIEF STREET AND ON THE SAME ROUTE IN REVERSE AS THE FORWARD JOURNEY.

ROUTE 16?: Z????? WEST - PIETERMARITZBURG

FORWARD:

FROM ZAYEKA WEST BUSTERMINAL POINT VIA ROAD D 399...MABANA...SWEETWATERS...MPUMUZA ROAD, R SWEETWATERS ROAD...SWARTKOP ROAD...MAYORS WALK...BERG STREET, R EAST STREET TO EAST STREET BUS TERMINUS.

RETURN:

FROM EAST STREET TERMINUS VIA BOOM STREET, R RETIEF STREET AND ON THE SAME ROUTE IN REVERSE AS THE FORWARD JOURNEY.

ROUTE 17: KWA GUBESHE - WILLOWTON INDUSTRY

FORWARD:

FROM KWA-GUBESHE BUS TERMINAL VIA ROAD D 399...GANESOKENE...MPANDE SCHOOL...NXAMALALA CROSS ROADS...MPUNZA ROAD...GANO

- GA DA, R CALUZA ROAD, L EDENDALE ROAD, R LONGMARKET STREET, L ECHO ROAD, R CHURCH STREET...GREYTOWN ROAD, R WILLOWTON ROAD, L OHRTMANN ROAD TO:



transport

Department:
Transport
Province of KwaZulu-Natal

GAZETTE

LGKZNG11-2019-JUN

REGION: ALL

(1) R. MANNING ROAD.... BAYNESDRIFT ROAD, L BIRMINGHAM ROAD. TURN LEFT INTO BIRMINGHAM ROAD, R SHEFFIELD ROAD, L COVENTRY ?LACE TO TERMINAL POINT.
(2) R ROYSTON ROAD, L PROMED ROAD, L GRIX ROAD TO TERMINAL POINT.
ROUTE 17?: WILLOW?ON INDUSTRY- KWA GUBESHE
FORWARD:
RETURN AS ROUTE 17 IN REVERSE TO L OHRTMANN ROAD, R ECHO ROAD, L PRINCE ALFRED STREET, R RETIEF STREET, R BERG STREET, L EAST STREET TO TERMINUS, BOOM STREET, R RETIEF STREET, L BERG STREET...MAYORS WALK...SWARTKOP ROAD...SWEETWATERS ROAD...MABANA...DRAAIHOEK...NENE BUTCHERY...NXAMALALA CROSS ROADS, R ROAD D 1130 TO BEKEZELE, RETURN ROAD D 1130, R ROAD D 412, L ROAD D 1138...NDAWONDE'S KR??L BUS TERMINAL POINT, RETURN ROAD D 1138, L ROAD D 412, L MPANDE SCHOOL...GANESOKENE, R TO DULELA, RETURN TO GANESOKANE, R ROAD D 412 TO KWA GUBESHE.
ROUTE 17B: ROTOFLEX - KWA GUBESHE
FORWARD:
RETURN AS ROUTE 17 IN REVERSE TO L OHRTMANN ROAD, R ECHO ROAD, L PRINCE ALFRED STREET, R RETIEF STREET, R BERG STREET, L EAST STREET TO TERMINUS, VIA PIETERMARITZ STREET, L WEST STREET, R LOOP STREET...EDENDALE ROAD, R CALUZA ROAD, L MPUNZA ROAD...MABANA...DRAAIHOEK...NENE BUTCHERY...NXAMALALA CROSS ROADS, R ROAD D 1130 TO BEKEZELE, RETURN ROAD D 1130, R ROAD D 412, L ROAD D 1138...NDAWONDE'S KR??L BUS TERMINAL POINT, RETURN ROAD D 1138, L ROAD D 412, L MPANDE SCHOOL...GANESOKENE, R TO DULELA, RETURN TO GANESOKANE, R ROAD D 412 TO KWA GUBESHE.
ROUTE 18: LADUMA – PIETERMARI?ZBURG
FORWARD:
LADUMA BUS TERMINAL VIA LADUMA ROAD, L CALUZA ROAD, R MORCOM ROAD R MAYORS WALK, L WINSTON ROAD...VICTORIA ROAD, L RETIEF STREET, L EAST STREET TO EAST STREET BUS TERMINUS.
RETURN:
FROM EAST STREET BUS TERMINUS, R PIETERMARITZ STREET, L WEST STREET, R LOOP STREET AND CONTINUE IN REVERSE OF THE FORWARD JOURNEY.
ROUTE 8:
THE CONVEYANCE OF PASSENGERS WITH THEIR PERSONAL EFFECTS, FROM INCWADI BUS TERMINUS TO EAST STREET TERMINUS, PIETERMARITZBURG.
FORWARD JOURNEY:
FROM INCWADI BUS TERMINAL POINT, SITUATED ON DISTRICT ROAD D 58, MAGISTERIAL DISTRICT OF PIETERMARITZBURG, PROCEED ALONG ROAD D 58 TO THE JUNCTION WITH ROAD D 63. TURN RIGHT INTO ROAD D 63 WHICH BECOMES ROAD D 140. PROCEED ALONG ROAD D 140 WHICH BECOMES ROAD D 137 AT ELANDSKOP RAILWAY STATION. PROCEED ALONG ROAD D 137 TO THE JUNCTION WITH ROAD R617 AT ELANDSKOP CROSS ROADS WITH THE MAIN ROAD BETWEEN BULWER AND PIETERMARITZBURG. TURN RIGHT INTO ROAD R617, AND PROCEED ALONG ROAD R617 WHICH BECOMES EDENDALE ROAD. PROCEED ALONG EDENDALE ROAD TO JUNCTION WITH LONGMARKET STREET. TURN RIGHT INTO LONGMARKET STREET AND PROCEED ALONG LONGMARKET STREET TO THE JUNCTION WITH WEST STREET. TURN LEFT INTO WEST STREET AND PROCEED ALONG WEST STREET TO THE JUNCTION WITH VICTORIA STREET. ?URN RIGHT INTO VICTORIA ROAD AND PROCEED ALONG VICTORIA ROAD TO THE JUNCTION WITH RETIEF STREET. TURN RIGHT INTO RETIEF STREET AND PROCEED ALONG RETIEF STREET TO THE JUNCTION WITH BOOM STREET. TURN LEFT INTO BOOM STREET AND PROCEED ALONG BOOM STREET TO THE JUNCTION WITH EAST STREET. TURN RIGHT INTO EAST STREET BUS TERMINUS, PIETERMARITZBURG.
RETURN JOURNEY:
RETURN FROM EAST STREET BUS TERMINUS, TURN RIGHT INTO PIETERMARITZ STREET, LEFT INTO WEST STREET, RIGHT INTO LOOP STREET AND CONTINUE IN REVERSE OF THE FORWARD JOURNEY.



transport

Department:
Transport
Province of KwaZulu-Natal

GAZETTE

LGKZNG11-2019-JUN

REGION: ALL

1) Application Number: APP0109019	2) Gazette Number: LGKZNG11-2019-JUN
3) Applicant: SIZANANI MAZULU TRANSPORT (PTY) LTD ID NO. 2001/023446/07 Association: NOT AVAILABLE	4) Applicant Address: PO BOX 4183 WILLOWTON HUB PIETERMARITZBURG 3200
5) Existing Licence Holder: NOT APPLICABLE ID NO. NOT APPLICABLE	6) Existing Licence Holder Address: NOT APPLICABLE
7) Type of application: NEW OPERATING LICENCE	8) Operating Licence Number: NOTAVAILABLE
9) Vehicle Type: BUS	10) 1 X 66 (SEATED) + 6 (STANDING)
11) Region: UMGUNGUNDLOVU	
12.1	<p>KZPRERC2773020 - PASSENGERS AND THEIR PERSONAL EFFECTS OVER ROUTES AS SPECIFIED IN THIS ANNEXURE, WITH THE AUTHORITY TO OPERATE ALTERNATIVE ROUTES WITHIN THE BOROUGH OF PIETERMARITZBURG, PROVIDED THAT THE FIXED INNER AND OUTER TERMINI OF EACH ROUTE REMAIN UNCHANGED AND THAT BUS ROUTES ARE LET DOWN BY RESOLUTION OF THE MSUNDUZI TRANSITIONAL COUNCIL.</p> <p>ALL ROUTES: THE RIGHT TO INCREASE OR DECREASE SERVICES AS AND WHEN REQUIRED.</p> <p>FARES: THE RIGHT TO REDUCE THE FARE PAYABLE BY CASH PAYING PASSENGERS DURING OFF PEAK PERIODS (BETWEEN 08H30 - 16H00).</p> <p>SPECIAL BUSES: AS AND WHEN REQUIRED FOR FUNERALS, SCHOOLS, RACES, PRIVATE PARTIES, TO ANY POINT WITHIN THE MSUNDUZI TRANSITIONAL COUNCIL BOUNDARIES.</p> <p>SIGHT SEEING BUSES: AS FOLLOWS: TO HENLEY DAM TERMINUS 17,54KM, TO HOWICK FALLS 22,95KM, TO SWEETWATERS, WINTERSKLOOF, ETC, CIRCULAR-DRIVE 28,96KM, CITY HALL TO SCHOOLS, COLLEGES, AS AND WHEN REQUIRED, E.G. HILTON COLLEGE 19.63KM, ST ANNES COLLEGE 13.252KM AND OTHERS, FOR THE CONVEYANCE OF SCHOOL, CITY TO NAGEL DAM 57.92KM, ALBERT FALLS 22.53KM.</p> <p>FUNERAL PARTIES, SPORT TEAMS: AND PICNICS, CHURCH AND PRIVATE PARTIES ON TRIPS WITHIN A RADIUS OF 245 KM FROM MSUNDUZI TRANSITIONAL COUNCIL BOUNDARIES TO PIETERMARITZBURG CITY HALL, RETURN JOURNEY TO COMMENCE WITHIN 24 HOURS AFTER ARRIVAL AT DESTINATION.</p> <p>ADDITIONAL AUTHORITY ON 5 BUSES: (NUMBERS ON RECORD AT BOARD'S OFFICES), PASSENGERS WHO ARE IN POSSESSION OF VALID RAIL OR S.A.R. TRANSPORT SERVICE TICKETS AND PARCELS ON A VEHICLE HIRE BASIS ON BEHALF OF THE S.A.R BY LOCAL ROAD TRANSPORTATION BOARDS WITHIN THE PROVINCE OF NATAL.</p> <p>1. INTERCHANGEABILITY OF BUSES ALL BUSES ARE FULLY INTERCHANGEABLE ON ALL ROUTES TO WHICH THE PUBLIC ROAD CARRIER PERMIT REFERS.</p> <p>2. TIMETABLES AS GRANTED BY THE LOCAL TRANSPORTATION BOARD – (DBN) FROM TIME TO TIME AND ADDITIONAL TRIPS, AS AND WHEN REQUIRED ACCORDING TO PASSENGER DEMAND. THE COMPANY RESERVES THE RIGHT TO REDUCE OR INCREASE JOURNEYS ACCORDING TO PASSENGER DEMAND.</p> <p>3. ROUTES IN MUNICIPAL BOUNDARIES BUS ROUTES IN MUNICIPAL BOUNDARIES ARE ACCORDING TO THE MUNICIPAL BY LAWS SUBJECT TO THE PERIODICAL CHANGES, AS MAY BE PRESCRIBED BY THE MUNICIPALITIES.</p> <p>ROUTE DESCRIPTION: ORGANISED PARTIES THE CONVEYANCE OF PERSONS, WHO HAVE ORGANISED THEMSELVES AS A GROUP, AND THEIR PERSONAL EFFECTS, FROM WITHIN THE MAGISTERIAL DISTRICT OF PIETERMARITZBURG TO POINTS WITHIN THE REPUBLIC OF SOUTH AFRICA.</p> <p>PROVIDED: THE SAME PASSENGERS CONVEYED ON THE FORWARD JOURNEY, BE CONVEYED BACK ON THE RETURN JOURNEY TO THE POINT OF COMMENCEMENT AND PASSENGERS BE PROVIDED THAT NO PASSENGERS BE PICKED UP OR SET DOWN EN ROUTE.</p> <p>SUBJECT TO THE EXPLICIT CONDITION THAT THE CONVEYANCE OF SUCH A GROUP OF PERSONS, MAY ONLY BE UNDERTAKEN, IF THE SAME GROUP OF PERSONS UNDERTAKE THE FORWARD AND RETURN JOURNEY, AS A PARTY, FOR THE EXCLUSIVE MUTUAL PURPOSE TO ATTEND ONE OR MORE OF THE FOLLOWING OCCASIONS:</p> <p>(I) WEDDINGS, (II) FUNERALS, (III) RELIGIOUS GATHERINGS (IV) SPORTS MEETINGS, EITHER AS COMPETITORS OR SPECTATORS (V) PICNIC OR ANY OTHER SIMILAR FORM OF ORGANISED AMUSEMENT OR RECREATION.</p> <p>THE PRINCIPAL ROUTE DESCRIPTIONS ??? SHOWN BELOW.</p> <p>CONTRACT ZNT 1137/98 T – PIETERMARITZBURG ROUTES</p> <p>THE ROUTE NUMBERS FOR THE SERVICES REQUIRED ARE TO BE:</p> <p>ROUTE 1: ESINADENI – PIETERMARITZBURG ROUTE 1A: LOWER NOSHEZI - PIETERMARITZBURG ROUTE 1B: WILLOWFOUNTAIN - PIETERMARITZBURG ROUTE 1C: WILLOWFOUNTAIN - PIETERMARITZBURG VIA WILLOWFOUNTAIN (BULWER) ROUTE 1D: WILLOWFOUNTAIN (BULWER) - PIETERMARITZBURG ROUTE 1E: IMBALI - PIETERMARITZBURG ROUTE 2A: ESINADENI- SHORTTS RETREAT ROUTE 2B: WILLOWFOUNTAIN - SHORTTS RETREAT ROUTE 2C: ESIGODENI - SHORTTS RETREAT ROUTE 3A: ESINADENI - WILLOWTON ROUTE 3B: WILLOWFOUNTAIN - WILLOWTON ROUTE 3C: AZALEA – WILLOWTON ROUTE 3D: EDENDALE - PRILLA MILLS ROUTE 4: DINDI - PIETERMARITZBURG ROUTE 5: QANDA- PIETERMARITZBURG ROUTE 6: INADI - PIETERMARITZBURG VIA UPPER NOSHEZI AND TAFULENI ROUTE 6A: INADI - PIETERMARITZBURG VIA TAFULENI ROUTE 6B: TAFULENI - PIETERMARITZBURG ROUTE 6C: UPPER NOSHEZI- PIETERMARITZBURG ROUTE 6D: INADI - PIETERMARITZBURG ROUTE 6E: INADI - PIETERMARITZBURG VIA UPPER NOSHEZI ROUTE 7: KWA SHANGE – PIETERMARITZBURG ROUTE 9: MASWAZINI - PIETERMARITZBURG ROUTE 9A: MASWAZINI - PIETERMARITZBURG VIA KHULEKONKE ROUTE 9B: ELANDSKOP CLINIC - PIETERMARITZBURG ROUTE 9C: ELANDSKOP TERMINUS - PIETERMARITZBURG ROUTE 9D: MASWAZINI- ROTOFLEX ROUTE 10: ZONDI STORE - PIETERMARITZBURG VIA KHONBONGO ROUTE 10A: ZONDI STORE - PIETERMARITZBURG ROUTE 10B: KHOBONGO - PIETERMARITZBURG</p>



transport

Department:
Transport
Province of KwaZulu-Natal

GAZETTE

LGKZNG11-2019-JUN

REGION: ALL

ROUTE 11: DULELA - PIETERMARITZBURG
 ROUTE 11A: MGWAGWA BUTCHERY - PIETERMARITZBURG
 ROUTE 11B: MASHINGENI - PIETERMARITZBURG
 ROUTE 12: GIBSONS GATE - PIETERMARITZBURG
 ROUTE 12A: KWA NKABINI - PIETERMARITZBURG
 ROUTE 12B: GIBSONS GATE - PIETERMARITZBURG
 ROUTE 12C: MAFUNZE - PIETERMARITZBURG
 ROUTE 12D: NOMO / HOLOZA - PIETERMARITZBURG
 ROUTE 12E: NOMO / HOLOZA - PIETERMARITZBURG VIA GIBSONS GATE
 ROUTE 13: SONGOMIZA - PIETERMARITZBURG
 ROUTE 14: KWA GUBESHE - PIETERMARITZBURG
 ROUTE 14A: KWA GUBESHE - PIETERMARITZBURG VIA NDAWONDES KRAAL
 ROUTE 14B: NDAWONDES KRAAL - PIETERMARITZBURG
 ROUTE 14C: KWA GUBESHE - PIETERMARITZBURG VIA DOLOQINA STORE & DLADLA'S COURT
 ROUTE 14D: KWA GUBESHE - PIETERMARITZBURG VIA DIADLA'S COURT
 ROUTE 15: DLADLA'S COURT - PIETERMARITZBURG
 ROUTE 15A: DOLOQINA STORE - PIETERMARITZBURG VIA MALINGA STOP & DLADLA'S COURT
 ROUTE 15B: DOLOQINA STORE - PIETERMARITZBURG VIA NQABENI DLADLA'S COURT
 ROUTE 15C: MDLULI - PIETERMARITZBURG
 ROUTE 15D: MALINGA STOP - PIETERMARITZBURG DLADLA'S COURT
 ROUTE 15E: BEKEZELE STORE - PIETERMARITZBURG
 ROUTE 15F: NQABENI - PIETERMARITZBURG VIA DLADLA'S COURT
 ROUTE 15G: DOLOQINA STORE - PIETERMARITZBURG VIA DLADLA'S COURT & CALUZA
 ROUTE 16: ZAYAOKA EAST - PIETERMARITZBURG
 ROUTE 16A: ZAYAOKA WEST - PIETERMARITZBURG
 ROUTE 17: KWA GUBESHE - WILLOWTON INDUSTRIES VIA CALUZA
 ROUTE 17A: KWA GUBESHE - WILLOWTON INDUSTRIES VIA SWEETWATERS
 ROUTE 17B: KWA GUBESHE - ROTOFLEX VIA DULELA, KWA SHANGE, BEKEZELE, ZAYAOKA & CALUZA
 ROUTE 18: LADUMA - PIETERMARITZBURG
 ROUTE 1: ESINADENI ?? PIETERMARITZBURG
 FORWARD:
 FROM ESINADENI VIA SINATHING ROAD, R DAMBUZA ROAD, R EDENDALE ROAD, L PINE STREET, R LONGMARKET STREET, L RETIEF STREET TO THE TERMINUS.
 RETURN:
 FROM RETIEF STREET TERMINUS, R RETIEF STREET, R PIETERMARITZ STREET, L WEST STREET, R LOOP STREET, L PINE STREET, R EDENDALE ROAD, THEN BY THE REVERSE OF THE FORWARD ROUTE.
 ROUTE 1A: LOWER NOSHEZI ?? PIETERMARITZBURG
 FORWARD:
 FROM LOWER NOSHEZI, L SINATHING ROAD, R DAMBUZA ROAD, R EDENDALE ROAD, L PINE STREET, R LONGMARKET STREET, L RETIEF STREET TO THE TERMINUS.
 RETURN:
 FROM RETIEF STREET TERMINUS, R RETIEF STREET, R PIETERMARITZ STREET, L WEST STREET, R LOOP STREET, L PINE STREET, R EDENDALE ROAD, THEN BY THE REVERSE OF THE FORWARD ROUTE.
 ROUTE 1B: WILLOWFOUNTAIN ?? PIETERMARITZBURG
 FORWARD:
 FROM WILLOWFOUNTAIN TERMINAL POINT VIA WILLOWFOUNTAIN ROADIMBALI, L SUTHERLAND ROAD, R EDENDALE ROAD, L PINE STREET, R LONGMARKET STREET, L RETIEF STREET TO THE TERMINUS.
 RETURN:
 FROM RETIEF STREET TERMINUS, R RETIEF STREET, R PIETERMARITZ STREET, L WEST STREET, R LOOP STREET, L PINE STREET, R EDENDALE ROAD, THEN BY THE REVERSE OF THE FORWARD ROUTE.
 ROUTE 1C: WILLOWFOUNTAIN ?? PIETERMARITZBURG VIA WILLOWFOUNTAIN (BULWER)
 FORWARD:
 FROM WILLOWFOUNTAIN N TERMINAL POINT VIA WILLOWFOUNTAIN ROAD, VIA THE SECTION KNOWN AS BULWER, TO LMBALI, L SUTHERLAND ROAD, R EDENDALE ROAD, L PINE STREET, R LONGMARKET STREET, L RETIEF STREET TO THE TERMINUS.
 RETURN:
 FROM RETIEF STREET TERMINUS, R RETIEF STREET, R PIETERMARITZ STREET, L WEST STREET, R LOOP STREET, L PINE STREET, R EDENDALE ROAD, THEN BY THE REVERSE OF THE FORWARD ROUTE.
 ROUTE 1D: WILLOWFOUNTAIN (BULWER) TO PIETERMARITZBURG
 FORWARD:
 FROM WILLOWFOUNTAIN (BULWER), TO LMBALI, L SUTHERLAND ROAD, R EDENDALE ROAD, L PINE STREET, R LONGMARKET STREET, L RETIEF STREET TO THE TERMINUS.
 RETURN:
 FROM RETIEF STREET TERMINUS, R RETIEF STREET, R PIETERMARITZ STREET, L WEST STREET, R LOOP STREET, L PINE STREET, R EDENDALE ROAD, THEN BY THE REVERSE OF THE FORWARD ROUTE.
 ROUTE 1E: IMBALI (UNIT 18) ?? PIETERMARITZBURG
 FORWARD:
 FROM LMBALI (UNIT 18), L SUTHERLAND ROAD, R EDENDALE ROAD, L PINE STREET, R LONGMARKET STREET, L RETIEF STREET TO THE TERMINUS.
 RETURN:
 FROM RETIEF STREET TERMINUS, R RETIEF STREET, R PIETERMARITZ STREET, L WEST STREET, R LOOP STREET, L PINE STREET, R EDENDALE ROAD, THEN BY THE REVERSE OF THE FORWARD ROUTE.
 ROUTE 2A: ESINADENI ?? SHORTS RETREAT
 FORWARD:
 FROM ESINADENI VIA SINATHING ROAD, R DAMBUZA ROAD, R EDENDALE ROAD, L PINE STREET, R LONGMARKET STREET, L RETIEF STREET, L CHURCH STREET, L COMMERCIAL ROAD.... DURBAN ROADN? (NATIONAL ROAD), EXIT ???. DOWNES ROAD, R HALSTEAD ROAD, R SHORTTS RETREAT ROAD TO LESTER BROWN ROAD.
 RETURN:
 RETURN ALONG THE SAME ROUTE IN REVERSE DIRECTION TO THE FORWARD JOURNEY. (LOOP STREET, L RETIEF STREET TERMINUS, R RETIEF STREET, R PIETERMARITZ STREET, L WEST STREET, R LOOP STREET, L PINE STREET, R EDENDALE ROAD, THEN BY THE REVERSE OF THE FORWARD ROUTE.
 ROUTE 2B: WILLOWFOUNTAIN ?? SHORTTS RETREAT
 FORWARD:
 FROM WILLOWFOUNTAIN TERMINAL POINT VIA WILLOWFOUNTAIN ROAD....LMBALI, L SUTHERLAND ROAD, R EDENDALE ROAD, L PINE STREET, R LONGMARKET STREET, L RETIEF STREET, L CHURCH STREET, L COMMERCIAL ROAD.... DURBAN ROADN? (NATIONAL ROAD), EXIT ???. DOWNES ROAD, R HALSTEAD ROAD, R SHORTTS RETREAT ROAD TO LESTER BROWN ROAD.
 RETURN:
 RETURN ALONG THE SAME ROUTE IN REVERSE DIRECTION TO THE FORWARD JOURNEY. (LOOP STREET, L RETIEF STREET TERMINUS, R RETIEF STREET, R PIETERMARITZ STREET, L WEST STREET, R LOOP STREET, L PINE STREET, R EDENDALE ROAD, THEN BY THE REVERSE OF THE FORWARD ROUTE.
 ROUTE 2?: ESIGODENI ?? SHORTS RETREAT
 FORWARD:
 FROM ESIGODENI TERMINUS VIA ESIGODENI ROAD....WATERFALL ROAD, L SCOTL STREET, L EDENDALE ROAD, L PINE STREET, R LONGMARKET STREET, L RETIEF STREET, L CHURCH STREET, L COMMERCIAL ROAD....DURBAN ROAD....N? (NATIONAL ROAD), EXIT ???. DOWNES ROAD, R



transport

Department:
Transport
Province of KwaZulu-Natal

GAZETTE

LGKZNG11-2019-JUN

REGION: ALL

HALSTEAD ROAD, R SHORTTS RETREAT ROAD TO LESTER BROWN ROAD.

RETURN:

RETURN ALONG THE SAME ROUTE IN REVERSE DIRECTION TO THE FORWARD JOURNEY. (LOOP STREET, L RETIEF STREET TERMINUS, R RETIEF STREET, R PIETERMARITZ STREET, L WEST STREET, R LOOP STREET, L PINE STREET, R EDENDALE ROAD, THEN BY THE REVERSE OF THE FORWARD ROUTE.

ROUTE 2D: LOWER NOSHEZI ?? SHORTTS RETREAT

FORWARD:

FROM LOWER NOSHEZI, L SINATHING ROAD, R DAMBUZA ROAD, R EDENDALE ROAD, L PINE STREET, R LONGMARKET STREET, L RETIEF STREET, L CHURCH STREET, L COMMERCIAL ROAD, DURBAN ROAD, N? (NATIONAL ROAD), EXIT ??, DOWNES ROAD, R HALSTEAD ROAD, R SHORTTS RETREAT ROAD TO LESTER BROWN ROAD.

RETURN:

RETURN ALONG THE SAME ROUTE IN REVERSE DIRECTION TO THE FORWARD JOURNEY (LOOP STREET, L RETIEF STREET TERMINUS, R RETIEF STREET, R PIETERMARITZ STREET, L WEST STREET, R LOOP STREET, L PINE STREET, R EDENDALE ROAD, THEN BY THE REVERSE OF THE FORWARD ROUTE.

ROUTE 7A: ESINADENI ?? WILLOW?ON

FORWARD:

FROM ESINADENI VIA SINATHING ROAD, R DAMBUZA ROAD, R EDENDALE ROAD, L PINE STREET, R LONGMARKET STREET, L ECHO STREET, R CHURCH STREET, GREYTOWN ROAD, R WILLOWTON ROAD, L OHRTMANN ROAD:

(1) R MANNING ROAD, BAYNES DRIFT ROAD, L BIRMINGHAM ROAD, R SHEFFIELD ROAD, L COVENTRY PLACE TO TERMINAL POINT.

(2) R ROYSTON ROAD, R PROMED ROAD, GRIX ROAD TO TERMINAL POINT.

RETURN:

RETURN ALONG THE SAME ROUTE IN REVERSE DIRECTION TO THE FORWARD JOURNEY, LOOP STREET L RETIEF STREET TERMINUS, R RETIEF STREET, R PIETERMARITZ STREET, L WEST STREET, R LOOP STREET, L PINE STREET, R EDENDALE ROAD, THEN BY THE REVERSE OF THE FORWARD ROUTE.

ROUTE ??: WILLOWFOUNTAIN ?? WILLOW?ON

FORWARD:

FROM WILLOWFOUNTAIN TERMINAL POINT VIA WILLOWFOUNTAIN ROAD, LMBALI, L SUTHERLAND ROAD, R EDENDALE ROAD, L PINE STREET, R LONGMARKET STREET, L ECHO STREET, R CHURCH STREET, GREYTOWN ROAD, R WILLOWTON ROAD, L OHRTMANN ROAD:

(1) R MANNING ROAD, BAYNES DRIFT ROAD, L BIRMINGHAM ROAD, R SHEFFIELD ROAD, L COVENTRY PLACE TO TERMINAL POINT.

(2) R ROYSTON ROAD, R PROMED ROAD, GRIX ROAD TO TERMINAL POINT.

RETURN:

RETURN ALONG THE SAME ROUTE IN REVERSE DIRECTION TO THE FORWARD JOURNEY, LOOP STREET L RETIEF STREET TERMINUS, R RETIEF STREET, R PIETERMARITZ STREET, L WEST STREET, R LOOP STREET, L PINE STREET, R EDENDALE ROAD, THEN BY THE REVERSE OF THE FORWARD ROUTE.

ROUTE ?C: AZALEA ?? WILLOW?ON

FORWARD:

FROM AZALEA TERMINAL POINT VIA AZALEA ROAD, R DAMBUZA ROAD, R EDENDALE ROAD, L PINE STREET, R LONGMARKET STREET, L ECHO STREET, R CHURCH STREET, GREYTOWN ROAD, R WILLOWTON ROAD, L OHRTMANN ROAD:

(1) R MANNING ROAD, BAYNES DRIFT ROAD, L BIRMINGHAM ROAD, R SHEFFIELD ROAD, L COVENTRY PLACE TO TERMINAL POINT.

(2) R ROYSTON ROAD, R PROMED ROAD, GRIX ROAD TO TERMINAL POINT.

RETURN:

RETURN ALONG THE SAME ROUTE IN REVERSE DIRECTION TO THE FORWARD JOURNEY, LOOP STREET L RETIEF STREET TERMINUS, R RETIEF STREET, R PIETERMARITZ STREET, L WEST STREET, R LOOP STREET, L PINE STREET, R EDENDALE ROAD, THEN BY THE REVERSE OF THE FORWARD ROUTE.

ROUTE 3D EDENDALE - PRILLA MILLS

FORWARD:

FROM EDENDALE TERMINUS VIA EDENDALE ROAD, R LONGMARKET STREET, L ECHO STREET, R CHURCH STREET, GREYTOWN ROAD, R WILLOWTON ROAD, L OHRTMANN ROAD:

(1) R MANNING ROAD, BAYNES DRIFT ROAD, L BIRMINGHAM ROAD, R SHEFFIELD ROAD, L COVENTRY PLACE TO TERMINAL POINT.

(2) R ROYSTON ROAD, R PROMED ROAD, GRIX ROAD TO TERMINAL POINT.

RETURN:

RETURN ALONG THE SAME ROUTE IN REVERSE DIRECTION TO THE FORWARD JOURNEY. (VIA LOOP STREET, L RETIEF STREET TERMINUS, R RETIEF STREET, R PIETERMARITZ STREET, L WEST STREET, R LOOP STREET, L PINE STREET, R EDENDALE ROAD, THEN BY THE REVERSE OF THE FORWARD ROUTE.

ROUTE 4 DINDI – PIETERMARITZBURG

FORWARD:

FROM DINDI TERMINUS VIA ROAD D 1126 TO TAYLORS HALL, R ROAD R617, EDENDALE ROAD R LONGMARKET STREET, L WEST STREET, R VICTORIA ROAD, R RETIEF STREET, L BOOM STREET R EAST STREET BUS TERMINUS.

RETURN:

FROM EAST STREET BUS TERMINUS, R PIETERMARITZ STREET, L WEST STREET, R LOOP STREET AND CONTINUE BY THE FORWARD JOURNEY IN REVERSE.

ROUTE 5: QANDA - PIETERMARITZBURG

FORWARD:

FROM KWA-QANDA ROCK TERMINUS VIA D 1127, TO ESHOWE, R ROAD R617, EDENDALE ROAD, R LONGMARKET STREET, L WEST STREET, R VICTORIA ROAD, R RETIEF STREET, L BOOM STREET, R EAST STREET BUS TERMINUS.

RETURN:

FROM EAST STREET BUS TERMINUS, R PIETERMARITZ STREET, L WEST STREET, R LOOP STREET AND CONTINUE BY THE FORWARD JOURNEY IN REVERSE.

ROUTE 6: INADI - PIETERMARITZBURG VIA UPPER NOSHEZI ??D TAFULENI

FORWARD:

FROM INADI TERMINAL POINT VIA ROAD D 1134, L ROAD D 1128, R ROAD D 1125 TO UPPER NOSHEZI TERMINAL POINT, RETURN ROAD D 1125, R ROAD D 1128, TO TAFULENI TERMINUS (MLABA'S STORE) RETURN ROAD D 1128, R ROAD R 617, EDENDALE ROAD, R LONGMARKET STREET, L WEST STREET, R VICTORIA ROAD, R RETIEF STREET, L BOOM STREET R EAST STREET BUS TERMINUS.

RETURN:

FROM EAST STREET BUS TERMINUS, R PIETERMARITZ STREET, L WEST STREET, R LOOP STREET AND CONTINUE BY THE FORWARD JOURNEY IN REVERSE.

ROUTE 6A: INADI - PIETERMARITZBURG VIA TAFULENI

FORWARD:

FROM INADI TERMINAL POINT VIA ROAD D 1134, L ROAD D 1128 TO TAFULENI TERMINUS (MLABA'S STORE) RETURN ROAD D 1128, R ROAD R 617, EDENDALE ROAD, R LONGMARKET STREET, L WEST STREET, R VICTORIA ROAD, R RETIEF STREET, L BOOM STREET R EAST STREET BUS TERMINUS.

RETURN:

FROM EAST STREET BUS TERMINUS, R PIETERMARITZ STREET, L WEST STREET, R LOOP STREET AND CONTINUE BY THE FORWARD JOURNEY IN REVERSE.

ROUTE 6B: TAFULENI – PIETERMARITZBURG

FORWARD:

FROM TAFULENI TERMINUS (MLABA'S STORE) VIA ROAD D 1128, R ROAD R 617, EDENDALE ROAD, R LONGMARKET STREET, L WEST STREET, R VICTORIA ROAD, R RETIEF STREET, L BOOM STREET R EAST STREET BUS TERMINUS.

RETURN:

FROM EAST STREET BUS TERMINUS, R PIETERMARITZ STREET, L WEST STREET, R LOOP STREET AND CONTINUE BY THE FORWARD JOURNEY IN REVERSE.

ROUTE 67: UPPER NOSHEZI – PIETERMARITZBURG



transport

Department:
Transport
Province of KwaZulu-Natal

GAZETTE

LGKZNG11-2019-JUN

REGION: ALL

FORWARD:
FROM UPPER NOSHEZI TERMINAL POINT VIA ROAD D 1125, L ROAD D 1128, R ROAD R 617...EDENDALE ROAD, R LONGMARKET STREET, L WEST STREET, R VICTORIA ROAD, R RETIEF STREET, L BOOM STREET R EAST STREET BUS TERMINUS.

RETURN:
FROM EAST STREET BUS TERMINUS, R PIETERMARITZ STREET, L WEST STREET, R LOOP STREET AND CONTINUE BY THE FORWARD JOURNEY IN REVERSE.

ROUTE 6D: INADI – PIETERMARITZBURG

FORWARD:
FROM LNADI TERMINAL POINT VIA ROAD D 1134, R ROAD D 1128, R ROAD R 617...EDENDALE ROAD, R LONGMARKET STREET, L WEST STREET, R VICTORIA ROAD, R RETIEF STREET, L BOOM STREET R EAST STREET BUS TERMINUS.

RETURN:
FROM EAST STREET BUS TERMINUS, R PIETERMARITZ STREET, L WEST STREET, R LOOP STREET AND CONTINUE BY THE FORWARD JOURNEY IN REVERSE.

ROUTE 6?: INADI - PIETERMARITZBURG VIA UPPER NOSHEZI

FORWARD:
FROM LNADI TERMINAL POINT VIA ROAD D 1134, L ROAD D 1128, R ROAD D 1125 TO UPPER NOSHEZI TERMINAL POINT, RETURN ROAD D 1125, L ROAD D 1128, R ROAD R617...EDENDALE ROAD, R LONGMARKET STREET, L WEST STREET, R VICTORIA ROAD, R RETIEF STREET, L BOOM STREET R EAST STREET BUS TERMINUS.

RETURN:
FROM EAST STREET BUS TERMINUS, R PIETERMARITZ STREET, L WEST STREET, R LOOP STREET AND CONTINUE BY THE FORWARD JOURNEY IN REVERSE.

ROUTE 7: KWA SHANGE – PIETERMARITZBURG

FORWARD:
FROM KWA-SHANGE BUS TERMINAL POINT VIA ROAD D 412 (SHANGE ROAD) TO GEZUBUSO, L ROAD R617...EDENDALE ROAD, R LONGMARKET STREET, L WEST STREET, R VICTORIA ROAD, R RETIEF STREET, L BOOM STREET R EAST STREET BUS TERMINUS.

RETURN:
FROM EAST STREET BUS TERMINUS, R PIETERMARITZ STREET, L WEST STREET, R LOOP STREET AND CONTINUE BY THE FORWARD JOURNEY IN REVERSE.

ROUTE 9: MASWAZINI – PIETERMARITZBURG

FORWARD:
FROM MASWAZINI BUS TERMINAL POINT VIA ROAD D 1140, L ROAD 402 TO ELANDSKOP CROSS ROADS, L ROAD R617...EDENDALE ROAD, R LONGMARKET STREET, L WEST STREET, R VICTORIA ROAD, R RETIEF STREET, L BOOM STREET R EAST STREET BUS TERMINUS.

RETURN:
FROM EAST STREET BUS TERMINUS, R PIETERMARITZ STREET, L WEST STREET, R LOOP STREET AND CONTINUE BY THE FORWARD JOURNEY IN REVERSE.

ROUTE 9A: MASWAZINI - PIETERMARITZBURG VIA KHULEKONKE

FORWARD:
FROM MASWAZINI BUS TERMINAL POINT VIA ROAD D 1140, R TO KHULEKONKE VILLAGE, RETURN TO ROAD D1140, R ROAD D 1140, L ROAD 402 TO ELANDSKOP ???SS ROADS, L ROAD R617...EDENDALE ROAD, R LONGMARKET STREET, L WEST STREET, R VICTORIA ROAD, R RETIEF STREET, L BOOM STREET R EAST STREET BUS TERMINUS.

RETURN:
FROM EAST STREET BUS TERMINUS, R PIETERMARITZ STREET, L WEST STREET, R LOOP STREET AND CONTINUE BY THE FORWARD JOURNEY IN REVERSE.

ROUTE 9B: ELANDSKOP (CLINIC) – PIETERMARITZBURG

FORWARD:
FROM ELANDSKOP CLINIC TO ELANDSKOP CROSS ROADS, L ROAD R617...EDENDALE ROAD, R LONGMARKET STREET, L WEST STREET, R VICTORIA ROAD, R RETIEF STREET, L BOOM STREET R EAST STREET BUS TERMINUS.

RETURN:
FROM EAST STREET BUS TERMINUS, R PIETERMARITZ STREET, L WEST STREET, R LOOP STREET AND CONTINUE BY THE FORWARD JOURNEY IN REVERSE.

ROUTE 9?: ELANDSKOP TERMINUS – PIETERMARITZBURG

FORWARD:
FROM ELANDSKOPTERMINUS VIA ROAD R 617...EDENDALE ROAD, R LONGMARKET STREET, L WEST STREET, R VICTORIA ROAD, R RETIEF STREET, L BOOM STREET R EAST STREET BUS TERMINUS.

RETURN:
FROM EAST STREET BUS TERMINUS, R PIETERMARITZ STREET, L WEST STREET, R LOOP STREET AND CONTINUE BY THE FORWARD JOURNEY IN REVERSE.

ROUTE 9D: MASWAZINI - ROTOFLEX VIA ZONDI STORE

FORWARD:
MASWAZINI VIA ROAD D 402...ZONDI STORE BUS TERMINAL POINT AT THE JUNCTION OF ROADS 402 AND D 11?? VIA ROAD 402, L ROAD D 1122, ENTER KHOBONGO VILLAGE, RETURN TO ROAD D 1122, L ROAD D 1122L ROAD R617...EDENDALE ROAD, R LONGMARKET STREET, L WEST STREET, R VICTORIA ROAD, R RETIEF STREET, L BOOM STREET R EAST STREET BUS TERMINUS, TO THE INDUSTRIAL SITES.

RETURN:
?? THE FORWARD ROUTE IN REVERSE...LOOP STREET, TO EAST STREET BUS TERMINUS, R PIETERMARITZ STREET, L WEST STREET, R LOOP STREET AND CONTINUE BY THE FORWARD JOURNEY IN REVERSE.

ROUTE 10: ZONDI STORE - PIETERMARITZBURG VIA KHOBONGO

FORWARD:
FROM ZONDI STORE BUS TERMINAL POINT AT THE JUNCTION OF ROADS 402 ??D D 1133 VIA ROAD 402, L ROAD D 1122, ENTER KHOBONGO VILLAGE, RETURN TO ROAD D 1122, L ROAD D 1122L ROAD R617...EDENDALE ROAD, R LONGMARKET STREET, L WEST STREET, R VICTORIA ROAD, R RETIEF STREET, L BOOM STREET R EAST STREET BUS TERMINUS.

RETURN:
FROM EAST STREET BUS TERMINUS, R PIETERMARITZ STREET, L WEST STREET, R LOOP STREET AND CONTINUE BY THE FORWARD JOURNEY IN REVERSE.

ROUTE 1??: ZONDI STORE – PIETERMARITZBURG

FORWARD:
FROM ZONDI STORE BUS TERMINAL POINT AT THE JUNCTION OF ROADS 402 ??D D 1133 VIA ROAD 402, L ROAD D 1122, L ROAD R 617...EDENDALE ROAD, R LONGMARKET STREET, L WEST STREET, R VICTORIA ROAD, R RETIEF STREET, L BOOM STREET R EAST STREET BUS TERMINUS.

RETURN:
FROM EAST STREET BUS TERMINUS, R PIETERMARITZ STREET, L WEST STREET, R LOOP STREET AND CONTINUE BY THE FORWARD JOURNEY IN REVERSE.

ROUTE 10?: KHOBONGO – PIETERMARITZBURG

FORWARD:
FROM KHOBONGO VILLAGE TO ROAD D 1122, L ROAD D 1122L ROAD R 617...EDENDALE ROAD, R LONGMARKET STREET, L WEST STREET, R VICTORIA ROAD, R RETIEF STREET, L BOOM STREET R EAST STREET BUS TERMINUS.

RETURN:
FROM EAST STREET BUS TERMINUS, R PIETERMARITZ STREET, L WEST STREET, R LOOP STREET AND CONTINUE BY THE FORWARD JOURNEY IN REVERSE.

ROUTE 11: DULELA – PIETERMARITZBURG

FORWARD:
FROM DULELA VIA ROAD D390...MGWAGWA SCHOOL... KWA-GUBESHE ... TAYLORS HALT, R ROAD D399, L ROAD R617...EDENDALE ROAD, R LONGMARKET STREET, L WEST STREET, R VICTORIA ROAD, R RETIEF STREET, L BOOM STREET R EAST STREET BUS TERMINUS.

RETURN:



transport

Department:
Transport
Province of KwaZulu-Natal

GAZETTE

LGKZNG11-2019-JUN

REGION: ALL

FROM EAST STREET BUS TERMINUS, R PIETERMARITZ STREET, L WEST STREET, R LOOP STREET AND CONTINUE BY THE FORWARD JOURNEY IN REVERSE.
ROUTE 11?: MGWAGWA - PIETERMARITZBURG
FORWARD:
FROM MGWAGWA BUTCHERY VIA ROAD D390...MGWAGWA SCHOOL... KWA-GUBESHETAYLORS HALT, R ROAD D399, L ROAD R617...EDENDALE ROAD, R LONGMARKET STREET, L WEST STREET, R VICTORIA ROAD, R RETIEF STREET, L BOOM STREET R EAST STREET BUS TERMINUS.
RETURN:
FROM EAST STREET BUS TERMINUS, R PIETERMARITZ STREET, L WEST STREET, R LOOP STREET AND CONTINUE BY THE FORWARD JOURNEY IN REVERSE.
ROUTE 11?: MASHINGENI – PIETERMARITZBURG
FORWARD:
FROM MASHINGENI BUS TERMINAL POINT VIA ROAD D390...DULELA...MGWAGWA SCHOOL... KWA-GUBESHETAYLORS HALT, R ROAD D399, L ROAD R617...EDENDALE ROAD, R LONGMARKET STREET, L WEST STREET, R VICTORIA ROAD, R RETIEF STREET, L BOOM STREET R EAST STREET BUS TERMINUS.
RETURN:
FROM EAST STREET BUS TERMINUS, R PIETERMARITZ STREET, L WEST STREET, R LOOP STREET AND CONTINUE BY THE FORWARD JOURNEY IN REVERSE.
ROUTE 12: GIBSONS GATE - PIETERMARITZBURG VIA MAFUNZE
FORWARD:
FROM GIBSONS GATE BUS TERMINAL POINT VIA ROAD D 1124, L ROAD D 1123 TO MAFUNZE TERMINAL POINT (HEMU-HEMU), RETURN VIA ROAD D 1123, L ROAD D 1124 TO MACLEANS, R ROAD R617...EDENDALE ROAD R LONGMARKET STREET, L WEST STREET, R VICTORIA ROAD, R RETIEF STREET, L BOOM STREET R EAST STREET BUS TERMINUS.
RETURN:
FROM EAST STREET BUS TERMINUS, R PIETERMARITZ STREET, L WEST STREET, R LOOP STREET AND CONTINUE BY THE FORWARD JOURNEY IN REVERSE.
ROUTE 12?: KWA N?ABINI – PIETERMARITZBURG
FORWARD:
FROM KWA NKABINI TO ROAD D 1123, L ROAD D 1124 TO MACLEANS, R ROAD R617...EDENDALE ROAD R LONGMARKET STREET, L WEST STREET, R VICTORIA ROAD, R RETIEF STREET, L ????M STREET R EAST STREET BUS TERMINUS.
RETURN:
FROM EAST STREET BUS TERMINUS, R PIETERMARITZ STREET, L WEST STREET, R LOOP STREET AND CONTINUE BY THE FORWARD JOURNEY IN REVERSE.
ROUTE 12B: GIBSONS GATE – PIETERMARITZBURG
FORWARD:
FROM GIBSONS GATE BUS TERMINAL POINT VIA ROAD D 1124 TO MACLEANS, R ROAD R617...EDENDALE ROAD R LONGMARKET STREET, L WEST STREET, R VICTORIA ROAD, R RETIEF STREET, L BOOM STREET R EAST STREET BUS TERMINUS.
RETURN:
FROM EAST STREET BUS TERMINUS, R PIETERMARITZ STREET, L WEST STREET, R LOOP STREET AND CONTINUE BY THE FORWARD JOURNEY IN REVERSE.
ROUTE 12?: MAFUNZE – PIETERMARITZBURG
FORWARD:
FROM MAFUNZE TERMINAL POINT (HEMU-HEMU) VIA ROAD D 1123, L ROAD D 1124 TO MACLEANS, R ROAD R617...EDENDALE ROAD R LONGMARKET STREET, L WEST STREET, R VICTORIA ROAD, R RETIEF STREET, L BOOM STREET R EAST STREET BUS TERMINUS.
RETURN:
FROM EAST STREET BUS TERMINUS, R PIETERMARITZ STREET, L WEST STREET, R LOOP STREET AND CO?TINUE BY THE FORWARD JOURNEY IN REVERSE.
ROUTE 12D: NOMO / HOLOZA - PIETERMARITZBURG VIA GIBSONS GATE
FORWARD:
FROM NOMO/HOLOZA VIA UNNUMBERED ROADS TO GIBSONS GATE BUS TERMINAL POINT, THEN VIA ROAD D 1124 TO MACLEANS, R ROAD R 617...EDENDALE ROAD R LONGMARKET STREET, L WEST STREET, R VICTORIA ROAD, R RETIEF STREET, L BOOM STREET R EAST STREET BUS TERMINUS.
RETURN:
FROM EAST STREET BUS TERMINUS, R PIETERMARITZ STREET, L WEST STREET, R LOOP STREET AND CONTINUE BY THE FORWARD JOURNEY IN REVERSE.
ROUTE 12?: NOMO / HOLOZA - PIETERMARITZBURG VIA GIBSONS GATE AND MAFUNZE
FORWARD:
FROM NOMO/HOLOZA VIA UNNUMBERED ROADS TO GIBSONS GATE BUS TERMINAL POINT, THEN VIA ROAD D 1124, L ROAD D 1123 TO MAFUNZE TERMINAL POINT (HEMU-HEMU), RETURN VIA ROAD D 1123, L ROAD D 1124 TO MACLEANS, R ROAD R617...EDENDALE ROAD R LONGMARKET STREET, L WEST STREET, R VICTORIA ROAD, R RETIEF STREET, L BOOM STREET R EAST STREET BUS TERMINUS.
RETURN:
FROM EAST STREET BUS TERMINUS, R PIETERMARITZ STREET, L WEST STREET, R LOOP STREET AND CONTINUE BY THE FORWARD JOURNEY IN REVERSE.
ROUTE 1?: SONGOMIZA – PIETERMARITZBURG
FORWARD:
FROM SONGONZIMA BUS TERMINAL POINT VIA ROAD D 1141, L ROAD D 1124 TO MACLEANS, L ROAD R617...EDENDALE ROAD, R LONGMARKET STREET, L WEST STREET, R VICTORIA ROAD, R RETIEF STREET, L BOOM STREET R EAST STREET BUS TERMINUS.
RETURN:
FROM EAST STREET BUS TERMINUS, R PIETERMARITZ STREET, L WEST STREET, R LOOP STREET AND CONTINUE BY THE FORWARD JOURNEY IN REVERSE.
ROUTE 14: KWA GUBESHE - PIETERMARITZBURG
FORWARD:
FROM KWA-GUBESHE BUS TERMINAL POINT VIA ROAD D399GANESOKENEMPANDE SCHOOL, R ROAD D 412, R ROAD D399...NXAMALALA CROSS ROADS...NENE BUTCHERY ... DRAAIHOEK...MABANA... SWEETWATERS...MPUMUZA ROAD, R SWEETWATERS ROAD...SWARTKOP ROAD...MAYORS WALK...BERG STREET, R EAST STREET TO BUS TERMINUS.
RETURN:
FROM EAST STREET TERMINUS VIA BOOM STREET, R RETIEF STREET AND ON THE SAME ROUTE IN REVERSE AS THE FORWARD JOURNEY.
ROUTE 14?: KWA GUBESHE - PIETERMARITZBURG VIA NDAWONDES KRAAL
FORWARD:
FROM KWA-GUBESHE BUS TERMINAL POINT VIA ROAD D 399...GANESOKENEMPANDE SCHOOL, R ROAD D 412, L ROAD D 1138...NDAWONDE'S KRAAL BUS TERMINAL POINT, RETURN ROAD D 1138, R ROAD D412, R ROAD D399...NXAMALALA CROSS ROADS...NENE BUTCHERY...DRAAIHOEK ...MABANA... SWEETWATERS...MPUMUZA ROAD, R SWEETWATERS ROAD...SWARTKOP ROAD...MAYORS WALK...BERG STREET, R EAST STREET TO THE EAST STREET BUS TERMINUS.
RETURN:
FROM EAST STREET TERMINUS VIA BOOM STREET, R RETIEF STREET AND ON THE SAME ROUTE IN REVERSE AS THE FORWARD JOURNEY.
ROUTE 14B: NDAWONDES KRAAL – PIETERMARITZBURG
FORWARD:
FROM NDAWONDE'S ?R??L BUS TERMINAL POINT VIA ROAD D 1138, R ROAD D412, R ROAD D399...NXAMALALA CROSS ROADS...NENE BUTCHERY...DRAAIHOEK ...MABANA... SWEETWATERS ...MPUMUZA ROAD, R SWEETWATERS ROAD...SWARTKOP ROAD...MAYORS WALK ...??RG STREET, R EAST STREET TO THE EAST STREET BUS TERMINUS.
RETURN:
FROM EAST STREET TERMINUS VIA ?OOM STREET, R RETIEF STREET AND ON THE SAME ROUTE IN REVERSE AS THE FORWARD JOURNEY.



transport

Department:
Transport
Province of KwaZulu-Natal

GAZETTE

LGKZNG11-2019-JUN

REGION: ALL

ROUTE 14?: KWA GUBESHE - PIETERMARITZBURG VIA DOLOQINA STORE

FORWARD:

FROM KWA-GUBESHE BUS TERMINAL POINT VIA ROAD D 399...GANESOKENE...MPANDE SCHOOL, R ROAD D 412, L ROAD D1130 TO DOLOQINA STORE, RETURN VIA ROAD D 1130...DLADLA'S COURT...MDLULI, L ROAD D399...NXAMALALA CROSS ROADS...NENE BUTCHERY...DRAAIHOEK...MABANA...SWEETWATERS...MPUMUZA ROAD, R SWEETWATERS ROAD...SWARTKOP ROAD...MAYORS WALK...BERG STREET, R EAST STREET TO THE EAST STREET BUS TERMINUS.

RETURN:

FROM EAST STREET TERMINUS VIA BOOM STREET, R RETIEF STREET AND ON THE SAME ROUTE IN REVERSE AS THE FORWARD JOURNEY.

ROUTE 14D: KWA GUBESHE - PIETERMARITZBURG VIA DLADLA'S COURT

FORWARD:

FROM KWA-GUBESHE BUS TERMINAL POINT VIA ROAD D 399...GA?ESOKENE...MPANDE SCHOOL, R ROAD D 412, L ROAD D1130 TO DLADLA'S COURT, RETURN VIA ROAD D 1130...MDLULI, L ROAD D399...NXAMALALA CROSS ROADS...NENE BUTCHERY...DRAAIHOEK...B???.SWEETWATERS...MPUMUZA ROAD, R SWEETWATERS ROAD...SWARTKOP ROAD...MAYORS WALK...BERG STREET, R EAST STREET TO THE EAST STREET BUS TERMINUS.

RETURN:

FROM EAST STREET TERMINUS VIA BOOM STREET, R RETIEF STREET AND ON THE SAME ROUTE IN REVERSE AS THE FORWARD JOURNEY.

ROUTE 15: DLADLA'S COURT - PIETERMARITZBURG

FORWARD:

FROM DLADLA'S COURT VIA ROAD D 1130...MDLULI, L ROAD 399...NXAMALALA CROSS ROADS...NENE BUTCHERY...DRAAIHOEK...MABANA...SWEETWATERS...MPUMUZA ROAD, R SWEETWATERS ROAD...SWARTKOP ROAD...MAYORS WALK...BERG STREET, R EAST STREET TO THE EAST STREET BUS TERMINUS.

RETURN:

FROM EAST STREET TERMINUS VIA BOOM STREET, R RETIEF STREET AND ON THE SAME ROUTE IN REVERSE AS THE FORWARD JOURNEY.

ROUTE 15?: DOLOQINA STORE - PIETERMARITZBURG VIA MALINGA STOP

FORWARD:

FROM DOLOQINA BUS TERMINAL POINT VIA ROAD D 1130...DLADLA'S COURT...MDLULI, L ROAD D399...NXAMALALA CROSS ROADS...NENE BUTCHERY...DRAAIHOEK...MABANA...SWEETWATERS...MPUMUZA ROAD, R SWEETWATERS ROAD...SWARTKOP ROAD...MAYORS WALK...BERG STREET, R EAST STREET TO THE EAST STREET BUS TERMINUS.

RETURN:

FROM EAST STREET TERMINUS VIA BOOM STREET, R RETIEF STREET AND ON THE SAME ROUTE IN REVERSE AS THE FORWARD JOURNEY.

ROUTE 15B: DOLOQINA STORE - PIETERMARITZBURG VIA NQABENI

FORWARD:

FROM DOLOQINA BUS TERMINAL POINT VIA UNNAMED ROAD TO NQABENI, THEN TO DLADLA'S COURT...MDLULI, L ROAD D399...NXAMALALA CROSS ROADS...NENE BUTCHERY...DRAAIHOEK...MABANA...SWEETWATERS...MPUMUZA ROAD, R SWEETWATERS ROAD...SWARTKOP ROAD...MAYORS WALK...BERG STREET, R EAST STREET TO THE EAST STREET BUS TERMINUS.

RETURN:

FROM EAST STREET TERMINUS VIA BOOM STREET, R RETIEF STREET AND ?N THE SAME ROUTE IN REVERSE AS THE FORWARD JOURNEY.

ROUTE 15C: MDLULI - PIETERMARITZBURG

FORWARD:

FROM MDLULI VIA ROAD D 1130, L ROAD D399...NXAMALALA CROSS ROADS...NENE BUTCHERY...DRAAIHOEK...MABANA...SWEETWATERS...MPUMUZA ROAD, R SWEETWATERS ROAD...SWARTKOP ROAD...MAYORS WALK...BERG STREET, R EAST STREET TO THE EAST STREET BUS TERMINUS.

RETURN:

FROM EAST STREET TERMINUS VIA BOOM STREET, R RETIEF STREET AND ?N THE SAME ROUTE IN REVERSE AS THE FORWARD JOURNEY.

ROUTE 15D: MALINGA STOP - PIETERMARITZBURG VIA DLADLA'S COURT

FORWARD:

FROM MALINGA STOP VIA ROAD D 1130...DLADLA'S COURT...MDLULI, L ROAD D399...NXAMALALA CROSS ROADS...NENE BUTCHERY...DRAAIHOEK...MABANA...SWEETWATERS...MPUMUZA ROAD, R SWEETWATERS ROAD...SWARTKOP ROAD...MAYORS WALK...BERG STREET, R EAST STREET TO THE EAST STREET BUS TERMINUS.

RETURN:

FROM EAST STREET TERMINUS VIA BOOM STREET, R RETIEF STREET AND ?N THE SAME ROUTE IN REVERSE AS THE FORWARD JOURNEY.

ROUTE 15?: BEKEZELE STORE - PIETERMARITZBURG

FORWARD:

FROM BEKEZELE STORE VIA ROAD D...MDLULI, L ROAD D399...NXAMALALA CROSS ROADS...NENE BUTCHERY...DRAAIHOEK...MABANA...SWEETWATERS...MPUMUZA ROAD, R SWEETWATERS ROAD...SWARTKOP ROAD...MAYORS WALK...BERG STREET, R EAST STREET TO THE EAST STREET BUS TERMINUS.

RETURN:

FROM EAST STREET TERMINUS VIA BOOM STREET, R RETIEF STREET AND ?N THE SAME ROUTE IN REVE?SE AS THE FORWARD JOURNEY.

ROUTE 15F: NQABENI - PIETERMARITZBURG VIA DLADLA'S COURT

FORWARD:

FROM NQABENI, THEN TO DLADLA'S COURT...MDLULI, L ROAD D399...NXAMALALA CROSS ROADS...NENE BUTCHERY...DRAAIHOEK...MABANA...SWEETWATERS...MPUMUZA ROAD, R SWEETWATERS ROAD...SWARTKOP ROAD...MAYORS WALK...BERG STREET, R EAST STREET TO THE EAST STREET BUS TERMINUS.

RETURN:

FROM EAST STREET TERMINUS VIA BOOM STREET, R RETIEF STREET AND ON THE SAME ROUTE IN REVERSE AS THE FORWARD JOURNEY.

ROUTE 15G: DOLOQINA STORE PIETERMARITZBURG VIA MALINGA STOP AND CALUZA

FORWARD:

FROM DOLOQINA BUS TERMINAL POINT VIA ROAD D 1130...DLADLA'S COURT...MDLULI, L ROAD D399...NXAMALALA CROSS ROADS...NENE BUTCHERY...DRAAIHOEK...??B???.SWEETWATERS...MPUMUZA ROAD, R CALUZA ROAD, L EDENDALE ROAD, L PINE STREET, L WEST STREET, R VICTORIA STREET, R RETIEF STREET, L BOOM STREET, R EAST STREET TO EAST STREET TERMINUS.

RETURN:

FROM EAST STREET BUS TERMINUS VIA PIETERMARITZ STREET, L WEST STREET, R LOOP STREET AND CONTINUE IN REVERSE OF THE FORWARD JOURNEY.

ROUTE 16: Z?YAEKA EAST - PIETERMARITZBURG

FORWARD:

FROM ZAYEKA EAST BUS TERMINAL POINT VIA ROAD D 1132, L ROAD D 1137 TO SIYANDA TERMINAL POINT, RETURN ROAD D 1137, L D 1132, R ROAD D 399 PAST MABANA AND SWEETWATERS...MPUMUZA ROAD, R SWEETWATERS ROAD...SWARTKOP ROAD...MAYORS WALK...BERG STREET, R EAST STREET TO EAST STREET BUS TERMINUS.

RETURN:

FROM EAST STREET TERMINUS VIA BOOM STREET, R RETIEF STREET AND ON THE SAME ROUTE IN REVERSE AS THE FORWARD JOURNEY.

ROUTE 16?: Z????? WEST - PIETERMARITZBURG

FORWARD:

FROM ZAYEKA WEST BUSTERMINAL POINT VIA ROAD D 399...MABANA...SWEETWATERS...MPUMUZA ROAD, R SWEETWATERS ROAD...SWARTKOP ROAD...MAYORS WALK...BERG STREET, R EAST STREET TO EAST STREET BUS TERMINUS.

RETURN:

FROM EAST STREET TERMINUS VIA BOOM STREET, R RETIEF STREET AND ON THE SAME ROUTE IN REVERSE AS THE FORWARD JOURNEY.

ROUTE 17: KWA GUBESHE -WILLOW?ON INDUSTRY

FORWARD:

FROM KWA-GUBESHE BUS TERMINAL VIA ROAD D 399...GANESOKENE...MPANDE SCHOOL...NXAMALALA CROSS ROADS...MPUNZA ROAD...GANO - GA DA, R CALUZA ROAD, L EDENDALE ROAD, R LONGMARKET STREET, L ECHO ROAD, R CHURCH STREET...GREYTOWN ROAD, R WILLOWTON ROAD, L OHRTMANN ROAD TO:



transport

Department:
Transport
Province of KwaZulu-Natal

GAZETTE

LGKZNG11-2019-JUN

REGION: ALL

(1) R. MANNING ROAD..... BAYNESDRIFT ROAD, L BIRMINGHAM ROAD. TURN LEFT INTO BIRMINGHAM ROAD, R SHEFFIELD ROAD, L COVENTRY ?LACE TO TERMINAL POINT.
(2) R ROYSTON ROAD, L PROMED ROAD, L GRIX ROAD TO TERMINAL POINT.
ROUTE 17?: WILLOW?ON INDUSTRY- KWA GUBESHE
FORWARD:
RETURN AS ROUTE 17 IN REVERSE TO L OHRTMANN ROAD, R ECHO ROAD, L PRINCE ALFRED STREET, R RETIEF STREET, R BERG STREET, L EAST STREET TO TERMINUS, BOOM STREET, R RETIEF STREET, L BERG STREET...MAYORS WALK...SWARTKOP ROAD...SWEETWATERS ROAD...MABANA...DRAAIHOEK...NENE BUTCHERY...NXAMALALA CROSS ROADS, R ROAD D 1130 TO BEKEZELE, RETURN ROAD D 1130, R ROAD D 412, L ROAD D 1138...NDAWONDE'S KR??L BUS TERMINAL POINT, RETURN ROAD D 1138, L ROAD D 412, L MPANDE SCHOOL...GANESOKENE... KWA GUBESHE.
ROUTE 17B: ROTOFLEX - KWA GUBESHE
FORWARD:
RETURN AS ROUTE 17 IN REVERSE TO L OHRTMANN ROAD, R ECHO ROAD, L PRINCE ALFRED STREET, R RETIEF STREET, R BERG STREET, L EAST STREET TO TERMINUS, VIA PIETERMARITZ STREET, L WEST STREET, R LOOP STREET...EDENDALE ROAD, R CALUZA ROAD, L MPUNZA ROAD...MABANA...DRAAIHOEK...NENE BUTCHERY...NXAMALALA CROSS ROADS, R ROAD D 1130 TO BEKEZELE, RETURN ROAD D 1130, R ROAD D 412, L ROAD D 1138...NDAWONDE'S KR??L BUS TERMINAL POINT, RETURN ROAD D 1138, L ROAD D 412, L MPANDE SCHOOL...GANESOKENE, R TO DULELA, RETURN TO GANESOKANE, R ROAD D 412 TO KWA GUBESHE.
ROUTE 18: LADUMA - PIETERMARI?ZBURG
FORWARD:
LADUMA BUS TERMINAL VIA LADUMA ROAD, L CALUZA ROAD, R MORCOM ROAD R MAYORS WALK, L WINSTON ROAD...VICTORIA ROAD, L RETIEF STREET, L EAST STREET TO EAST STREET BUS TERMINUS.
RETURN:
FROM EAST STREET BUS TERMINUS, R PIETERMARITZ STREET, L WEST STREET, R LOOP STREET AND CONTINUE IN REVERSE OF THE FORWARD JOURNEY.
ROUTE 8:
THE CONVEYANCE OF PASSENGERS WITH THEIR PERSONAL EFFECTS, FROM INCWADI BUS TERMINUS TO EAST STREET TERMINUS, PIETERMARITZBURG.
FORWARD JOURNEY:
FROM INCWADI BUS TERMINAL POINT, SITUATED ON DISTRICT ROAD D 58, MAGISTERIAL DISTRICT OF PIETERMARITZBURG, PROCEED ALONG ROAD D 58 TO THE JUNCTION WITH ROAD D 63. TURN RIGHT INTO ROAD D 63 WHICH BECOMES ROAD D 140. PROCEED ALONG ROAD D 140 WHICH BECOMES ROAD D 137 AT ELANDSKOP RAILWAY STATION. PROCEED ALONG ROAD D 137 TO THE JUNCTION WITH ROAD R617 AT ELANDSKOP CROSS ROADS WITH THE MAIN ROAD BETWEEN BULWER AND PIETERMARITZBURG. TURN RIGHT INTO ROAD R617, AND PROCEED ALONG ROAD R617 WHICH BECOMES EDENDALE ROAD. PROCEED ALONG EDENDALE ROAD TO JUNCTION WITH LONGMARKET STREET. TURN RIGHT INTO LONGMARKET STREET AND PROCEED ALONG LONGMARKET STREET TO THE JUNCTION WITH WEST STREET. TURN LEFT INTO WEST STREET AND PROCEED ALONG WEST STREET TO THE JUNCTION WITH VICTORIA STREET. ?URN RIGHT INTO VICTORIA ROAD AND PROCEED ALONG VICTORIA ROAD TO THE JUNCTION WITH RETIEF STREET. TURN RIGHT INTO RETIEF STREET AND PROCEED ALONG RETIEF STREET TO THE JUNCTION WITH BOOM STREET. TURN LEFT INTO BOOM STREET AND PROCEED ALONG BOOM STREET TO THE JUNCTION WITH EAST STREET. TURN RIGHT INTO EAST STREET BUS TERMINUS, PIETERMARITZBURG.
RETURN JOURNEY:
RETURN FROM EAST STREET BUS TERMINUS, TURN RIGHT INTO PIETERMARITZ STREET, LEFT INTO WEST STREET, RIGHT INTO LOOP STREET AND CONTINUE IN REVERSE OF THE FORWARD JOURNEY.



transport

Department:
Transport
Province of KwaZulu-Natal

GAZETTE

LGKZNG11-2019-JUN

REGION: ALL

1) Application Number: APP0109024	2) Gazette Number: LGKZNG11-2019-JUN
3) Applicant: SIZANANI MAZULU TRANSPORT (PTY) LTD ID NO. 2001/023446/07 Association: NOT AVAILABLE	4) Applicant Address: PO BOX 4183 WILLOWTON HUB PIETERMARITZBURG 3200
5) Existing Licence Holder: NOT APPLICABLE ID NO. NOT APPLICABLE	6) Existing Licence Holder Address: NOT APPLICABLE
7) Type of application: NEW OPERATING LICENCE	8) Operating Licence Number: NOTAVAILABLE
9) Vehicle Type: BUS	10) 1 X 66 (SEATED) + 14 (STANDING)
11) Region: UMGUNGUNDLOVU	
12.1	<p>KZPRERC2773020 - PASSENGERS AND THEIR PERSONAL EFFECTS OVER ROUTES AS SPECIFIED IN THIS ANNEXURE, WITH THE AUTHORITY TO OPERATE ALTERNATIVE ROUTES WITHIN THE BOROUGH OF PIETERMARITZBURG, PROVIDED THAT THE FIXED INNER AND OUTER TERMINI OF EACH ROUTE REMAIN UNCHANGED AND THAT BUS ROUTES ARE LET DOWN BY RESOLUTION OF THE MSUNDUZI TRANSITIONAL COUNCIL.</p> <p>ALL ROUTES: THE RIGHT TO INCREASE OR DECREASE SERVICES AS AND WHEN REQUIRED.</p> <p>FARES: THE RIGHT TO REDUCE THE FARE PAYABLE BY CASH PAYING PASSENGERS DURING OFF PEAK PERIODS (BETWEEN 08H30 - 16H00).</p> <p>SPECIAL BUSES: AS AND WHEN REQUIRED FOR FUNERALS, SCHOOLS, RACES, PRIVATE PARTIES, TO ANY POINT WITHIN THE MSUNDUZI TRANSITIONAL COUNCIL BOUNDARIES.</p> <p>SIGHT SEEING BUSES: AS FOLLOWS: TO HENLEY DAM TERMINUS 17,54KM, TO HOWICK FALLS 22,95KM, TO SWEETWATERS, WINTERSKLOOF, ETC, CIRCULAR-DRIVE 28,96KM, CITY HALL TO SCHOOLS, COLLEGES, AS AND WHEN REQUIRED, E.G. HILTON COLLEGE 19.63KM, ST ANNES COLLEGE 13.252KM AND OTHERS, FOR THE CONVEYANCE OF SCHOOL, CITY TO NAGEL DAM 57.92KM, ALBERT FALLS 22.53KM.</p> <p>FUNERAL PARTIES, SPORT TEAMS: AND PICNICS, CHURCH AND PRIVATE PARTIES ON TRIPS WITHIN A RADIUS OF 245 KM FROM MSUNDUZI TRANSITIONAL COUNCIL BOUNDARIES TO PIETERMARITZBURG CITY HALL, RETURN JOURNEY TO COMMENCE WITHIN 24 HOURS AFTER ARRIVAL AT DESTINATION.</p> <p>ADDITIONAL AUTHORITY ON 5 BUSES: (NUMBERS ON RECORD AT BOARD'S OFFICES), PASSENGERS WHO ARE IN POSSESSION OF VALID RAIL OR S.A.R. TRANSPORT SERVICE TICKETS AND PARCELS ON A VEHICLE HIRE BASIS ON BEHALF OF THE S.A.R BY LOCAL ROAD TRANSPORTATION BOARDS WITHIN THE PROVINCE OF NATAL.</p> <p>1. INTERCHANGEABILITY OF BUSES ALL BUSES ARE FULLY INTERCHANGEABLE ON ALL ROUTES TO WHICH THE PUBLIC ROAD CARRIER PERMIT REFERS.</p> <p>2. TIMETABLES AS GRANTED BY THE LOCAL TRANSPORTATION BOARD – (DBN) FROM TIME TO TIME AND ADDITIONAL TRIPS, AS AND WHEN REQUIRED ACCORDING TO PASSENGER DEMAND. THE COMPANY RESERVES THE RIGHT TO REDUCE OR INCREASE JOURNEYS ACCORDING TO PASSENGER DEMAND.</p> <p>3. ROUTES IN MUNICIPAL BOUNDARIES BUS ROUTES IN MUNICIPAL BOUNDARIES ARE ACCORDING TO THE MUNICIPAL BY LAWS SUBJECT TO THE PERIODICAL CHANGES, AS MAY BE PRESCRIBED BY THE MUNICIPALITIES.</p> <p>ROUTE DESCRIPTION: ORGANISED PARTIES THE CONVEYANCE OF PERSONS, WHO HAVE ORGANISED THEMSELVES AS A GROUP, AND THEIR PERSONAL EFFECTS, FROM WITHIN THE MAGISTERIAL DISTRICT OF PIETERMARITZBURG TO POINTS WITHIN THE REPUBLIC OF SOUTH AFRICA.</p> <p>PROVIDED: THE SAME PASSENGERS CONVEYED ON THE FORWARD JOURNEY, BE CONVEYED BACK ON THE RETURN JOURNEY TO THE POINT OF COMMENCEMENT AND PASSENGERS BE PROVIDED THAT NO PASSENGERS BE PICKED UP OR SET DOWN EN ROUTE.</p> <p>SUBJECT TO THE EXPLICIT CONDITION THAT THE CONVEYANCE OF SUCH A GROUP OF PERSONS, MAY ONLY BE UNDERTAKEN, IF THE SAME GROUP OF PERSONS UNDERTAKE THE FORWARD AND RETURN JOURNEY, AS A PARTY, FOR THE EXCLUSIVE MUTUAL PURPOSE TO ATTEND ONE OR MORE OF THE FOLLOWING OCCASIONS:</p> <p>(I) WEDDINGS, (II) FUNERALS, (III) RELIGIOUS GATHERINGS (IV) SPORTS MEETINGS, EITHER AS COMPETITORS OR SPECTATORS (V) PICNIC OR ANY OTHER SIMILAR FORM OF ORGANISED AMUSEMENT OR RECREATION. THE PRINCIPAL ROUTE DESCRIPTIONS ??? SHOWN BELOW.</p> <p>CONTRACT ZNT 1137/98 T – PIETERMARITZBURG</p> <p>ROUTES</p> <p>THE ROUTE NUMBERS FOR THE SERVICES REQUIRED ARE TO BE:</p> <p>ROUTE 1: ESINADENI – PIETERMARITZBURG ROUTE 1A: LOWER NOSHEZI - PIETERMARITZBURG ROUTE 1B: WILLOWFOUNTAIN - PIETERMARITZBURG ROUTE 1C: WILLOWFOUNTAIN - PIETERMARITZBURG VIA WILLOWFOUNTAIN (BULWER) ROUTE 1D: WILLOWFOUNTAIN (BULWER) - PIETERMARITZBURG ROUTE 1E: IMBALI - PIETERMARITZBURG ROUTE 2A: ESINADENI- SHORTTS RETREAT ROUTE 2B: WILLOWFOUNTAIN - SHORTTS RETREAT ROUTE 2C: ESIGODENI - SHORTTS RETREAT ROUTE 3A: ESINADENI - WILLOWTON ROUTE 3B: WILLOWFOUNTAIN - WILLOWTON ROUTE 3C: AZALEA – WILLOWTON ROUTE 3D: EDENDALE - PRILLA MILLS ROUTE 4: DINDI - PIETERMARITZBURG ROUTE 5: QANDA- PIETERMARITZBURG ROUTE 6: INADI - PIETERMARITZBURG VIA UPPER NOSHEZI AND TAFULENI ROUTE 6A: INADI - PIETERMARITZBURG VIA TAFULENI ROUTE 6B: TAFULENI - PIETERMARITZBURG ROUTE 6C: UPPER NOSHEZI- PIETERMARITZBURG ROUTE 6D: INADI - PIETERMARITZBURG ROUTE 6E: INADI - PIETERMARITZBURG VIA UPPER NOSHEZI ROUTE 7: KWA SHANGE – PIETERMARITZBURG ROUTE 9: MASWAZINI - PIETERMARITZBURG ROUTE 9A: MASWAZINI - PIETERMARITZBURG VIA KHULEKONKE ROUTE 9B: ELANDSKOP CLINIC - PIETERMARITZBURG ROUTE 9C: ELANDSKOP TERMINUS - PIETERMARITZBURG ROUTE 9D: MASWAZINI- ROTOFLEX ROUTE 10: ZONDI STORE - PIETERMARITZBURG VIA KHONBONGO ROUTE 10A: ZONDI STORE - PIETERMARITZBURG ROUTE 10B: KHOBONGO - PIETERMARITZBURG</p>



transport

Department:
Transport
Province of KwaZulu-Natal

GAZETTE

LGKZNG11-2019-JUN

REGION: ALL

ROUTE 11: DULELA - PIETERMARITZBURG
 ROUTE 11A: MGWAGWA BUTCHERY - PIETERMARITZBURG
 ROUTE 11B: MASHINGENI - PIETERMARITZBURG
 ROUTE 12: GIBSONS GATE - PIETERMARITZBURG
 ROUTE 12A: KWA NKABINI - PIETERMARITZBURG
 ROUTE 12B: GIBSONS GATE - PIETERMARITZBURG
 ROUTE 12C: MAFUNZE - PIETERMARITZBURG
 ROUTE 12D: NOMO / HOLOZA - PIETERMARITZBURG
 ROUTE 12E: NOMO / HOLOZA - PIETERMARITZBURG VIA GIBSONS GATE
 ROUTE 13: SONGOMIZA - PIETERMARITZBURG
 ROUTE 14: KWA GUBESHE - PIETERMARITZBURG
 ROUTE 14A: KWA GUBESHE - PIETERMARITZBURG VIA NDAWONDES KRAAL
 ROUTE 14B: NDAWONDES KRAAL - PIETERMARITZBURG
 ROUTE 14C: KWA GUBESHE - PIETERMARITZBURG VIA DOLOQINA STORE & DLADLA'S COURT
 ROUTE 14D: KWA GUBESHE - PIETERMARITZBURG VIA DIADLA'S COURT
 ROUTE 15: DLADLA'S COURT - PIETERMARITZBURG
 ROUTE 15A: DOLOQINA STORE - PIETERMARITZBURG VIA MALINGA STOP & DLADLA'S COURT
 ROUTE 15B: DOLOQINA STORE - PIETERMARITZBURG VIA NQABENI DLADLA'S COURT
 ROUTE 15C: MDLULI - PIETERMARITZBURG
 ROUTE 15D: MALINGA STOP - PIETERMARITZBURG DLADLA'S COURT
 ROUTE 15E: BEKEZELE STORE - PIETERMARITZBURG
 ROUTE 15F: NQABENI - PIETERMARITZBURG VIA DLADLA'S COURT
 ROUTE 15G: DOLOQINA STORE - PIETERMARITZBURG VIA DLADLA'S COURT & CALUZA
 ROUTE 16: ZAYAOKA EAST - PIETERMARITZBURG
 ROUTE 16A: ZAYAOKA WEST - PIETERMARITZBURG
 ROUTE 17: KWA GUBESHE - WILLOWTON INDUSTRIES VIA CALUZA
 ROUTE 17A: KWA GUBESHE - WILLOWTON INDUSTRIES VIA SWEETWATERS
 ROUTE 17B: KWA GUBESHE - ROTOFLEX VIA DULELA, KWA SHANGE, BEKEZELE, ZAYAOKA & CALUZA
 ROUTE 18: LADUMA - PIETERMARITZBURG
 ROUTE 1: ESINADENI ?? PIETERMARITZBURG
 FORWARD:
 FROM ESINADENI VIA SINATHING ROAD, R DAMBUZA ROAD, R EDENDALE ROAD, L PINE STREET, R LONGMARKET STREET, L RETIEF STREET TO THE TERMINUS.
 RETURN:
 FROM RETIEF STREET TERMINUS, R RETIEF STREET, R PIETERMARITZ STREET, L WEST STREET, R LOOP STREET, L PINE STREET, R EDENDALE ROAD, THEN BY THE REVERSE OF THE FORWARD ROUTE.
 ROUTE 1A: LOWER NOSHEZI ?? PIETERMARITZBURG
 FORWARD:
 FROM LOWER NOSHEZI, L SINATHING ROAD, R DAMBUZA ROAD, R EDENDALE ROAD, L PINE STREET, R LONGMARKET STREET, L RETIEF STREET TO THE TERMINUS.
 RETURN:
 FROM RETIEF STREET TERMINUS, R RETIEF STREET, R PIETERMARITZ STREET, L WEST STREET, R LOOP STREET, L PINE STREET, R EDENDALE ROAD, THEN BY THE REVERSE OF THE FORWARD ROUTE.
 ROUTE 1B: WILLOWFOUNTAIN ?? PIETERMARITZBURG
 FORWARD:
 FROM WILLOWFOUNTAIN TERMINAL POINT VIA WILLOWFOUNTAIN ROADIMBALI, L SUTHERLAND ROAD, R EDENDALE ROAD, L PINE STREET, R LONGMARKET STREET, L RETIEF STREET TO THE TERMINUS.
 RETURN:
 FROM RETIEF STREET TERMINUS, R RETIEF STREET, R PIETERMARITZ STREET, L WEST STREET, R LOOP STREET, L PINE STREET, R EDENDALE ROAD, THEN BY THE REVERSE OF THE FORWARD ROUTE.
 ROUTE 1C: WILLOWFOUNTAIN ?? PIETERMARITZBURG VIA WILLOWFOUNTAIN (BULWER)
 FORWARD:
 FROM WILLOWFOUNTAIN N TERMINAL POINT VIA WILLOWFOUNTAIN ROAD, VIA THE SECTION KNOWN AS BULWER, TO LMBALI, L SUTHERLAND ROAD, R EDENDALE ROAD, L PINE STREET, R LONGMARKET STREET, L RETIEF STREET TO THE TERMINUS.
 RETURN:
 FROM RETIEF STREET TERMINUS, R RETIEF STREET, R PIETERMARITZ STREET, L WEST STREET, R LOOP STREET, L PINE STREET, R EDENDALE ROAD, THEN BY THE REVERSE OF THE FORWARD ROUTE.
 ROUTE 1D: WILLOWFOUNTAIN (BULWER) TO PIETERMARITZBURG
 FORWARD:
 FROM WILLOWFOUNTAIN (BULWER), TO LMBALI, L SUTHERLAND ROAD, R EDENDALE ROAD, L PINE STREET, R LONGMARKET STREET, L RETIEF STREET TO THE TERMINUS.
 RETURN:
 FROM RETIEF STREET TERMINUS, R RETIEF STREET, R PIETERMARITZ STREET, L WEST STREET, R LOOP STREET, L PINE STREET, R EDENDALE ROAD, THEN BY THE REVERSE OF THE FORWARD ROUTE.
 ROUTE 1E: IMBALI (UNIT 18) ?? PIETERMARITZBURG
 FORWARD:
 FROM LMBALI (UNIT 18), L SUTHERLAND ROAD, R EDENDALE ROAD, L PINE STREET, R LONGMARKET STREET, L RETIEF STREET TO THE TERMINUS.
 RETURN:
 FROM RETIEF STREET TERMINUS, R RETIEF STREET, R PIETERMARITZ STREET, L WEST STREET, R LOOP STREET, L PINE STREET, R EDENDALE ROAD, THEN BY THE REVERSE OF THE FORWARD ROUTE.
 ROUTE 2A: ESINADENI ?? SHORTS RETREAT
 FORWARD:
 FROM ESINADENI VIA SINATHING ROAD, R DAMBUZA ROAD, R EDENDALE ROAD, L PINE STREET, R LONGMARKET STREET, L RETIEF STREET, L CHURCH STREET, L COMMERCIAL ROAD DURBAN ROADN? (NATIONAL ROAD), EXIT ???. DOWNES ROAD, R HALSTEAD ROAD, R SHORTTS RETREAT ROAD TO LESTER BROWN ROAD.
 RETURN:
 RETURN ALONG THE SAME ROUTE IN REVERSE DIRECTION TO THE FORWARD JOURNEY. (LOOP STREET, L RETIEF STREET TERMINUS, R RETIEF STREET, R PIETERMARITZ STREET, L WEST STREET, R LOOP STREET, L PINE STREET, R EDENDALE ROAD, THEN BY THE REVERSE OF THE FORWARD ROUTE.
 ROUTE 2B: WILLOWFOUNTAIN ?? SHORTTS RETREAT
 FORWARD:
 FROM WILLOWFOUNTAIN TERMINAL POINT VIA WILLOWFOUNTAIN ROADLMBALI, L SUTHERLAND ROAD, R EDENDALE ROAD, L PINE STREET, R LONGMARKET STREET, L RETIEF STREET, L CHURCH STREET, L COMMERCIAL ROAD DURBAN ROADN? (NATIONAL ROAD), EXIT ???. DOWNES ROAD, R HALSTEAD ROAD, R SHORTTS RETREAT ROAD TO LESTER BROWN ROAD.
 RETURN:
 RETURN ALONG THE SAME ROUTE IN REVERSE DIRECTION TO THE FORWARD JOURNEY. (LOOP STREET, L RETIEF STREET TERMINUS, R RETIEF STREET, R PIETERMARITZ STREET, L WEST STREET, R LOOP STREET, L PINE STREET, R EDENDALE ROAD, THEN BY THE REVERSE OF THE FORWARD ROUTE.
 ROUTE 2? : ESIGODENI ?? SHORTS RETREAT
 FORWARD:
 FROM ESIGODENI TERMINUS VIA ESIGODENI ROADWATERFALL ROAD, L SCOTL STREET, L EDENDALE ROAD, L PINE STREET, R LONGMARKET STREET, L RETIEF STREET, L CHURCH STREET, L COMMERCIAL ROADDURBAN ROADN? (NATIONAL ROAD), EXIT ???. DOWNES ROAD, R



transport

Department:
Transport
Province of KwaZulu-Natal

GAZETTE

LGKZNG11-2019-JUN

REGION: ALL

HALSTEAD ROAD, R SHORTTS RETREAT ROAD TO LESTER BROWN ROAD.

RETURN:

RETURN ALONG THE SAME ROUTE IN REVERSE DIRECTION TO THE FORWARD JOURNEY. (LOOP STREET, L RETIEF STREET TERMINUS, R RETIEF STREET, R PIETERMARITZ STREET, L WEST STREET, R LOOP STREET, L PINE STREET, R EDENDALE ROAD, THEN BY THE REVERSE OF THE FORWARD ROUTE.

ROUTE 2D: LOWER NOSHEZI ?? SHORTTS RETREAT

FORWARD:

FROM LOWER NOSHEZI, L SINATHING ROAD, R DAMBUZA ROAD, R EDENDALE ROAD, L PINE STREET, R LONGMARKET STREET, L RETIEF STREET, L CHURCH STREET, L COMMERCIAL ROAD.... DURBAN ROAD.... N? (NATIONAL ROAD), EXIT ???.DOWNES ROAD, R HALSTEAD ROAD, R SHORTTS RETREAT ROAD TO LESTER BROWN ROAD.

RETURN:

RETURN ALONG THE SAME ROUTE IN REVERSE DIRECTION TO THE FORWARD JOURNEY (LOOP STREET, L RETIEF STREET TERMINUS, R RETIEF STREET, R PIETERMARITZ STREET, L WEST STREET, R LOOP STREET, L PINE STREET, R EDENDALE ROAD, THEN BY THE REVERSE OF THE FORWARD ROUTE.

ROUTE ?A: ESINADENI ?? WILLOW?ON

FORWARD:

FROM ESINADENI VIA SINATHING ROAD, R DAMBUZA ROAD, R EDENDALE ROAD, L PINE STREET, R LONGMARKET STREET, L ECHO STREET, R CHURCH STREETGREYTOWN ROAD, R WILLOWTON ROAD, L OHRTMANN ROAD:

(1) R MANNING ROAD...BAYNES DRIFT ROAD, L BIRMINGHAM ROAD, R SHEFFIELD ROAD, L COVENTRY PLACE TO TERMINAL POINT.

(2) R ROYSTON ROAD, R PROMED ROAD, GRIX ROAD TO TERMINAL POINT.

RETURN:

RETURN ALONG THE SAME ROUTE IN REVERSE DIRECTION TO THE FORWARD JOURNEY, LOOP STREET L RETIEF STREET TERMINUS, R RETIEF STREET, R PIETERMARITZ STREET, L WEST STREET, R LOOP STREET, L PINE ST?EET, R EDENDALE ROAD, THEN BY THE REVERSE OF THE FORWARD ROUTE.

ROUTE ??: WILLOWFOUNTAIN ?? WILLOW?ON

FORWARD:

FROM WILLOWFOUNTAIN TERMINAL POINT VIA WILLOWFOUNTAIN ROAD....LMBALI, L SUTHERLAND ROAD, R EDENDALE ROAD, L PINE STREET, R LONGMARKET STREET, L ECHO STREET, R CHURCH STREET....GREYTOWN ROAD, R WILLOWTON ROAD, L OHRTMANN ROAD:

(1) R MANNING ROAD...BAYNESDRIFT ROAD, L BIRMINGHAM ROAD, R SHEFFIELD ROAD, L COVENTRY PLACE TO TERMINAL POINT.

(2) R ROYSTON ROAD, R PROMED ROAD, GRIX ROAD TO TE?MINAL POINT.

RETURN:

RETURN ALONG THE SAME ROUTE IN REVERSE DIRECTION TO THE FORWARD JOURNEY, LOOP STREET L RETIEF STREET TERMINUS, R RETIEF STREET, R PIETERMARITZ STREET, L WEST STREET, R LOOP STREET, L PINE STREET, R EDENDALE ROAD, THEN BY THE REVERSE OF THE FORWARD ROUTE.

ROUTE ?C: AZALEA ?? WILLOW?ON

FORWARD:

FROM AZALEA TERMINAL POINT VIA AZALEA ROAD, R DAMBUZA ROAD, R EDENDALE ROAD, L PINE STREET, R LONGMARKET STREET, L ECHO STREET, R CHURCH STREET....GREYTOWN ROAD, R WILLOWTON ROAD, L OHRTMANN ROAD:

(1) R MANNING ROAD...BAYNESDRIFT ROAD, L BIRMINGHAM ROAD, R SHEFFIELD ROAD, L COVENTRY PLACE TO TERMINAL POINT.

(2) R ROYSTON ROAD, R PROMED ROAD, GRIX ROAD TO TERMINAL POINT.

RETURN:

RETURN ALONG THE SAME ROUTE IN REVERSE DIRECTION TO THE FORWARD JOURNEY, LOOP STREET L RETIEF STREET TERMINUS, R RETIEF STREET, R PIETERMARITZ STREET, L WEST STREET, R LOOP STREET, L PINE STREET, R EDENDALE ROAD, THEN BY THE REVERSE OF THE FORWARD ROUTE.

ROUTE 3D EDENDALE - PRILLA MILLS

FORWARD:

FROM EDENDALE TERMINUS VIA EDENDALE ROAD, R LONGMARKET STREET, L ECHO STREET, R CHURCH STREET....GREYTOWN ROAD, R WILLOWTON ROAD, L OHRTMANN ROAD:

(1) R MANNING ROAD...BAYNESDRIFT ROAD, L BIRMINGHAM ROAD, R SHEFFIELD ROAD, L COVENTRY PLACE TO TERMINAL POINT.

(2) R ROYSTON ROAD, R PROMED ROAD, GRIX ROAD TO TERMINAL POINT.

RETURN:

RETURN ALONG THE SAME ROUTE IN REVERSE DIRECTION TO THE FORWARD JOURNEY. (VIA LOOP STREET, L RETIEF STREET TERMINUS, R RETIEF STREET, R PIETERMARITZ STREET, L WEST STREET, R LOOP STREET, L PINE STREET, R EDENDALE ROAD, THEN BY THE REVERSE OF THE FORWARD ROUTE.

ROUTE 4 DINDI – PIETERMARITZBURG

FORWARD:

FROM DINDI TERMINUS VIA ROAD D 1126 TO TAYLORS HALT, R ROAD R617....EDENDALE ROAD R LONGMARKET STREET, L WEST STREET, R VICTORIA ROAD, R RETIEF STREET, L BOOM STREET R EAST STREET BUS TERMINUS.

RETURN:

FROM EAST STREET BUS TERMINUS, R PIETERMARITZ STREET, L WEST STREET, R LOOP STREET AND CONTINUE BY THE FORWARD JOURNEY IN REVERSE.

ROUTE 5: QANDA - PIETERMARITZBURG

FORWARD:

FROM KWA-QANDA ROCK TERMINUS VIA D 1127, TO ESHOWE, R ROAD R617....EDENDALE ROAD, R LONGMARKET STREET, L WEST STREET, R VICTORIA ROAD, R RETIEF STREET, L BOOM STREET, R EAST STREET BUS TERMINUS.

RETURN:

FROM EAST STREET BUS TERMINUS, R PIETERMARITZ STREET, L WEST STREET, R LOOP STREET AND CONTINUE BY THE FORWARD JOURNEY IN REVERSE.

ROUTE 6: INADI - PIETERMARITZBURG VIA UPPER NOSHEZI ??D TAFULENI

FORWARD:

FROM LNADI TERMINAL POINT VIA ROAD D 1134, L ROAD D 1128, R ROAD D 1125 TO UPPER NOSHEZI TERMINAL POINT, RETURN ROAD D 1125, R ROAD D 1128, TO TAFULENI TERMINUS (MLABA'S STORE) RETURN ROAD D 1128, R ROAD R 617....EDENDALE ROAD, R LONGMARKET STREET, L WEST STREET, R VICTORIA ROAD, R RETIEF STREET, L BOOM STREET R EAST STREET BUS TERMINUS.

RETURN:

FROM EAST STREET BUS TERMINUS, R PIETERMARITZ STREET, L WEST STREET, R LOOP STREET AND CONTINUE BY THE FORWARD JOURNEY IN REVERSE.

ROUTE 6A: INADI - PIETERMARITZBURG VIA TAFULENI

FORWARD:

FROM LNADI TERMINAL POINT VIA ROAD D 1134, L ROAD D1128 TO TAFULENI TERMINUS (MLABA'S STORE) RETURN ROAD D 1128, R ROAD R 617....EDENDALE ROAD, R LONGMARKET STREET, L WEST STREET, R VICTORIA ROAD, R RETIEF STREET, L BOOM STREET R EAST STREET BUS TERMINUS.

RETURN:

FROM EAST ST?EET BUS TERMI?US, R PIETERMARITZ STREET, L WEST STREET, R LOOP STREET AND CO?TI?UE BY THE FORWARD JOURNEY IN ?? V??S?

ROUTE 6B: TAFULENI – PIETERMARITZBURG

FORWARD:

FROM TAFULENI TERMINUS (MLABA'S STORE) VIA ROAD D 1128, R ROAD R 617....EDENDALE ROAD, R LONGMARKET STREET, L WEST STREET, R VICTORIA ROAD, R RETIEF STREET, L BOOM STREET R EAST STREET BUS TERMINUS.

RETURN:

FROM EAST STREET BUS TERMINUS, R PIETERMARITZ STREET, L WEST STREET, R LOOP STREET AND CONTINUE BY THE FORWARD JOURNEY IN REVERSE.

ROUTE 6?: UPPER NOSHEZI – PIETERMARITZBURG



transport

Department:
Transport
Province of KwaZulu-Natal

GAZETTE

LGKZNG11-2019-JUN

REGION: ALL

FORWARD:
FROM UPPER NOSHEZI TERMINAL POINT VIA ROAD D 1125, L ROAD D 1128, R ROAD R 617...EDENDALE ROAD, R LONGMARKET STREET, L WEST STREET, R VICTORIA ROAD, R RETIEF STREET, L BOOM STREET R EAST STREET BUS TERMINUS.
RETURN:
FROM EAST STREET BUS TERMINUS, R PIETERMARITZ STREET, L WEST STREET, R LOOP STREET AND CONTINUE BY THE FORWARD JOURNEY IN REVERSE.
ROUTE 6D: INADI – PIETERMARITZBURG
FORWARD:
FROM LNADI TERMINAL POINT VIA ROAD D 1134, R ROAD D 1128, R ROAD R 617...EDENDALE ROAD, R LONGMARKET STREET, L WEST STREET, R VICTORIA ROAD, R RETIEF STREET, L BOOM STREET R EAST STREET BUS TERMINUS.
RETURN:
FROM EAST STREET BUS TERMINUS, R PIETERMARITZ STREET, L WEST STREET, R LOOP STREET AND CONTINUE BY THE FORWARD JOURNEY IN REVERSE.
ROUTE 6?: INADI - PIETERMARITZBURG VIA UPPER NOSHEZI
FORWARD:
FROM LNADI TERMINAL POINT VIA ROAD D 1134, L ROAD D 1128, R ROAD D 1125 TO UPPER NOSHEZI TERMINAL POINT, RETURN ROAD D 1125, L ROAD D 1128, R ROAD R617...EDENDALE ROAD, R LONGMARKET STREET, L WEST STREET, R VICTORIA ROAD, R RETIEF STREET, L BOOM STREET R EAST STREET BUS TERMINUS.
RETURN:
FROM EAST STREET BUS TERMINUS, R PIETERMARITZ STREET, L WEST STREET, R LOOP STREET AND CONTINUE BY THE FORWARD JOURNEY IN REVERSE.
ROUTE 7: KWA SHANGE – PIETERMARITZBURG
FORWARD:
FROM KWA-SHANGE BUS TERMINAL POINT VIA ROAD D 412 (SHANGE ROAD) TO GEZUBUSO, L ROAD R617...EDENDALE ROAD, R LONGMARKET STREET, L WEST STREET, R VICTORIA ROAD, R RETIEF STREET, L BOOM STREET R EAST STREET BUS TERMINUS.
RETURN:
FROM EAST STREET BUS TERMINUS, R PIETERMARITZ STREET, L WEST STREET, R LOOP STREET AND CONTINUE BY THE FORWARD JOURNEY IN REVERSE.
ROUTE 9: MASWAZINI – PIETERMARITZBURG
FORWARD:
FROM MASWAZINI BUS TERMINAL POINT VIA ROAD D 1140, L ROAD 402 TO ELANDSKOP CROSS ROADS, L ROAD R617...EDENDALE ROAD, R LONGMARKET STREET, L WEST STREET, R VICTORIA ROAD, R RETIEF STREET, L BOOM STREET R EAST STREET BUS TERMINUS.
RETURN:
FROM EAST STREET BUS TERMINUS, R PIETERMARITZ STREET, L WEST STREET, R LOOP STREET AND CONTINUE BY THE FORWARD JOURNEY IN REVERSE.
ROUTE 9A: MASWAZINI - PIETERMARITZBURG VIA KHULEKONKE
FORWARD:
FROM MASWAZINI BUS TERMINAL POINT VIA ROAD D 1140, R TO KHULEKONKE VILLAGE, RETURN TO ROAD D1140, R ROAD D 1140, L ROAD 402 TO ELANDSKOP CROSS ROADS, L ROAD R617...EDENDALE ROAD, R LONGMARKET STREET, L WEST STREET, R VICTORIA ROAD, R RETIEF STREET, L BOOM STREET R EAST STREET BUS TERMINUS.
RETURN:
FROM EAST STREET BUS TERMINUS, R PIETERMARITZ STREET, L WEST STREET, R LOOP STREET AND CONTINUE BY THE FORWARD JOURNEY IN REVERSE.
ROUTE 9B: ELANDSKOP (CLINIC) – PIETERMARITZBURG
FORWARD:
FROM ELANDSKOP CLINIC TO ELANDSKOP CROSS ROADS, L ROAD R617...EDENDALE ROAD, R LONGMARKET STREET, L WEST STREET, R VICTORIA ROAD, R RETIEF STREET, L BOOM STREET R EAST STREET BUS TERMINUS.
RETURN:
FROM EAST STREET BUS TERMINUS, R PIETERMARITZ STREET, L WEST STREET, R LOOP STREET AND CONTINUE BY THE FORWARD JOURNEY IN REVERSE.
ROUTE 9?: ELANDSKOP TERMINUS – PIETERMARITZBURG
FORWARD:
FROM ELANDSKOPTERMINUS VIA ROAD R 617...EDENDALE ROAD, R LONGMARKET STREET, L WEST STREET, R VICTORIA ROAD, R RETIEF STREET, L BOOM STREET R EAST STREET BUS TERMINUS.
RETURN:
FROM EAST STREET BUS TERMINUS, R PIETERMARITZ STREET, L WEST STREET, R LOOP STREET AND CONTINUE BY THE FORWARD JOURNEY IN REVERSE.
ROUTE 9D: MASWAZINI - ROTOFLEX VIA ZONDI STORE
FORWARD:
MASWAZINI VIA ROAD D 402...ZONDI STORE BUS TERMINAL POINT AT THE JUNCTION OF ROADS 402 AND D 11?? VIA ROAD 402, L ROAD D 1122, ENTER KHOBONGO VILLAGE, RETURN TO ROAD D 1122, L ROAD D 1122L ROAD R617...EDENDALE ROAD, R LONGMARKET STREET, L WEST STREET, R VICTORIA ROAD, R RETIEF STREET, L BOOM STREET R EAST STREET BUS TERMINUS, TO THE INDUSTRIAL SITES.
RETURN:
?? THE FORWARD ROUTE IN REVERSE...LOOP STREET, TO EAST STREET BUS TERMINUS, R PIETERMARITZ STREET, L WEST STREET, R LOOP STREET AND CONTINUE BY THE FORWARD JOURNEY IN REVERSE.
ROUTE 10: ZONDI STORE – PIETERMARITZBURG VIA KHOBONGO
FORWARD:
FROM ZONDI STORE BUS TERMINAL POINT AT THE JUNCTION OF ROADS 402 ??D D 1133 VIA ROAD 402, L ROAD D 1122, ENTER KHOBONGO VILLAGE, RETURN TO ROAD D 1122, L ROAD D 1122L ROAD R617...EDENDALE ROAD, R LONGMARKET STREET, L WEST STREET, R VICTORIA ROAD, R RETIEF STREET, L BOOM STREET R EAST STREET BUS TERMINUS.
RETURN:
FROM EAST STREET BUS TERMINUS, R PIETERMARITZ STREET, L WEST STREET, R LOOP STREET AND CONTINUE BY THE FORWARD JOURNEY IN REVERSE.
ROUTE 1?: ZONDI STORE – PIETERMARITZBURG
FORWARD:
FROM ZONDI STORE BUS TERMINAL POINT AT THE JUNCTION OF ROADS 402 ??D D 1133 VIA ROAD 402, L ROAD D 1122, L ROAD R 617...EDENDALE ROAD, R LONGMARKET STREET, L WEST STREET, R VICTORIA ROAD, R RETIEF STREET, L BOOM STREET R EAST STREET BUS TERMINUS.
RETURN:
FROM EAST STREET BUS TERMINUS, R PIETERMARITZ STREET, L WEST STREET, R LOOP STREET AND CONTINUE BY THE FORWARD JOURNEY IN REVERSE.
ROUTE 10?: KHOBONGO – PIETERMARITZBURG
FORWARD:
FROM KHOBONGO VILLAGE TO ROAD D 1122, L ROAD D 1122L ROAD R 617...EDENDALE ROAD, R LONGMARKET STREET, L WEST STREET, R VICTORIA ROAD, R RETIEF STREET, L BOOM STREET R EAST STREET BUS TERMINUS.
RETURN:
FROM EAST STREET BUS TERMINUS, R PIETERMARITZ STREET, L WEST STREET, R LOOP STREET AND CONTINUE BY THE FORWARD JOURNEY IN REVERSE.
ROUTE 11: DULELA – PIETERMARITZBURG
FORWARD:
FROM DULELA VIA ROAD D390...MGWAGWA SCHOOL... KWA-GUBESHE ... TAYLORS HALT, R ROAD D399, L ROAD R617...EDENDALE ROAD, R LONGMARKET STREET, L WEST STREET, R VICTORIA ROAD, R RETIEF STREET, L BOOM STREET R EAST STREET BUS TERMINUS.
RETURN:



transport

Department:
Transport
Province of KwaZulu-Natal

GAZETTE

LGKZNG11-2019-JUN

REGION: ALL

FROM EAST STREET BUS TERMINUS, R PIETERMARITZ STREET, L WEST STREET, R LOOP STREET AND CONTINUE BY THE FORWARD JOURNEY IN REVERSE.
ROUTE 11?: MGWAGWA - PIETERMARITZBURG
FORWARD:
FROM MGWAGWA BUTCHERY VIA ROAD D390...MGWAGWA SCHOOL... KWA-GUBESHETAYLORS HALT, R ROAD D399, L ROAD R617...EDENDALE ROAD, R LONGMARKET STREET, L WEST STREET, R VICTORIA ROAD, R RETIEF STREET, L BOOM STREET R EAST STREET BUS TERMINUS.
RETURN:
FROM EAST STREET BUS TERMINUS, R PIETERMARITZ STREET, L WEST STREET, R LOOP STREET AND CONTINUE BY THE FORWARD JOURNEY IN REVERSE.
ROUTE 11?: MASHINGENI – PIETERMARITZBURG
FORWARD:
FROM MASHINGENI BUS TERMINAL POINT VIA ROAD D390...DULELA... MGWAGWA SCHOOL... KWA-GUBESHETAYLORS HALT, R ROAD D399, L ROAD R617...EDENDALE ROAD, R LONGMARKET STREET, L WEST STREET, R VICTORIA ROAD, R RETIEF STREET, L BOOM STREET R EAST STREET BUS TERMINUS.
RETURN:
FROM EAST STREET BUS TERMINUS, R PIETERMARITZ STREET, L WEST STREET, R LOOP STREET AND CONTINUE BY THE FORWARD JOURNEY IN REVERSE.
ROUTE 12: GIBSONS GATE - PIETERMARITZBURG VIA MAFUNZE
FORWARD:
FROM GIBSONS GATE BUS TERMINAL POINT VIA ROAD D 1124, L ROAD D 1123 TO MAFUNZE TERMINAL POINT (HEMU-HEMU), RETURN VIA ROAD D 1123, L ROAD D 1124 TO MACLEANS, R. ROAD R617...EDENDALE ROAD R LONGMARKET STREET, L WEST STREET, R VICTORIA ROAD, R RETIEF STREET, L BOOM STREET R EAST STREET BUS TERMINUS.
RETURN:
FROM EAST STREET BUS TERMINUS, R PIETERMARITZ STREET, L WEST STREET, R LOOP STREET AND CONTINUE BY THE FORWARD JOURNEY IN REVERSE.
ROUTE 12?: KWA N?ABINI – PIETERMARITZBURG
FORWARD:
FROM KWA NKABINI TO ROAD D 1123, L ROAD D 1124 TO MACLEANS, R ROAD R617...EDENDALE ROAD R LONGMARKET STREET, L WEST STREET, R VICTORIA ROAD, R RETIEF STREET, L ???M STREET R EAST STREET BUS TERMINUS.
RETURN:
FROM EAST STREET BUS TERMINUS, R PIETERMARITZ STREET, L WEST STREET, R LOOP STREET AND CONTINUE BY THE FORWARD JOURNEY IN REVERSE.
ROUTE 12B: GIBSONS GATE – PIETERMARITZBURG
FORWARD:
FROM GIBSONS GATE BUS TERMINAL POINT VIA ROAD D 1124 TO MACLEANS, R ROAD R617...EDENDALE ROAD R LONGMARKET STREET, L WEST STREET, R VICTORIA ROAD, R RETIEF STREET, L BOOM STREET R EAST STREET BUS TERMINUS.
RETURN:
FROM EAST STREET BUS TERMINUS, R PIETERMARITZ STREET, L WEST STREET, R LOOP STREET AND CONTINUE BY THE FORWARD JOURNEY IN REVERSE.
ROUTE 12?: MAFUNZE – PIETERMARITZBURG
FORWARD:
FROM MAFUNZE TERMINAL POINT (HEMU-HEMU) VIA ROAD D 1123, L ROAD D 1124 TO MACLEANS, R. ROAD R617...EDENDALE ROAD R LONGMARKET STREET, L WEST STREET, R VICTORIA ROAD, R RETIEF STREET, L BOOM STREET R EAST STREET BUS TERMINUS.
RETURN:
FROM EAST STREET BUS TERMINUS, R PIETERMARITZ STREET, L WEST STREET, R LOOP STREET AND CO?TINUE BY THE FORWARD JOURNEY IN REVERSE.
ROUTE 12D: NOMO / HOLOZA - PIETERMARITZBURG VIA GIBSONS GATE
FORWARD:
FROM NOMO/HOLOZA VIA UNNUMBERED ROADS TO GIBSONS GATE BUS TERMINAL POINT, THEN VIA ROAD D 1124 TO MACLEANS, R ROAD R 617...EDENDALE ROAD R LONGMARKET STREET, L WEST STREET, R VICTORIA ROAD, R RETIEF STREET, L BOOM STREET R EAST STREET BUS TERMINUS.
RETURN:
FROM EAST STREET BUS TERMINUS, R PIETERMARITZ STREET, L WEST STREET, R LOOP STREET AND CONTINUE BY THE FORWARD JOURNEY IN REVERSE.
ROUTE 12?: NOMO / HOLOZA - PIETERMARITZBURG VIA GI?SONS GATE AND MAFUNZE
FORWARD:
FROM NOMO/HOLOZA VIA UNNUMBERED ROADS TO GIBSONS GATE BUS TERMINAL POINT, THEN VIA ROAD D 1124, L ROAD D 1123 TO MAFUNZE TERMINAL POINT (HEMU-HEMU), RETURN VIA ROAD D 1123, L ROAD D 1124 TO MACLEANS, R. ROAD R617...EDENDALE ROAD R LONGMARKET STREET, L WEST STREET, R VICTORIA ROAD, R RETIEF STREET, L BOOM STREET R EAST STREET BUS TERMINUS.
RETURN:
FROM EAST STREET BUS TERMINUS, R PIETERMARITZ STREET, L WEST STREET, R LOOP STREET AND CONTINUE BY THE FORWARD JOURNEY IN REVERSE.
ROUTE 17: SONGOMIZA – PIETERMARITZBURG
FORWARD:
FROM SONGONZIMA BUS TERMINAL POINT VIA ROAD D 1141, L ROAD D 1124 TO MACLEANS, L ROAD R617...EDENDALE ROAD, R LONGMARKET STREET, L WEST STREET, R VICTORIA ROAD, R RETIEF STREET, L BOOM STREET R EAST STREET BUS TERMINUS.
RETURN:
FROM EAST STREET BUS TERMINUS, R PIETERMARITZ STREET, L WEST STREET, R LOOP STREET AND CONTINUE BY THE FORWARD JOURNEY IN REVERSE.
ROUTE 14: KWA GUBESHE - PIETERMARITZBURG
FORWARD:
FROM KWA-GUBESHE BUS TERMINAL POINT VIA ROAD D399GANESOKENEMPANDE SCHOOL, R ROAD D 412, R ROAD D399...NXAMALALA CROSS ROADS...NENE BUTCHERY ... DRAAIHOEK...MABANA... SWEETWATERS...MPUMUZA ROAD, R SWEETWATERS ROAD...SWARTKOP ROAD...MAYORS WALK...BERG STREET, R EAST STREET TO BUS TERMINUS.
RETURN:
FROM EAST STREET TERMINUS VIA BOOM STREET, R RETIEF STREET AND ON THE SAME ROUTE IN REVERSE AS THE FORWARD JOURNEY.
ROUTE 14?: KWA GUBESHE - PIETERMARITZBURG VIA NDAWONDES KRAAL
FORWARD:
FROM KWA-GUBESHE BUS TERMINAL POINT VIA ROAD D 399...GANESOKENEMPANDE SCHOOL, R ROAD D 412, L ROAD D 1138...NDAWONDE'S KRAAL BUS TERMINAL POINT, RETURN ROAD D 1138, R ROAD D412, R ROAD D399...NXAMALALA CROSS ROADS...NENE BUTCHERY...DRAAIHOEK ...MABANA... SWEETWATERS...MPUMUZA ROAD, R SWEETWATERS ROAD...SWARTKOP ROAD...MAYORS WALK...BERG STREET, R EAST STREET TO THE EAST STREET BUS TERMINUS.
RETURN:
FROM EAST STREET TERMINUS VIA BOOM STREET, R RETIEF STREET AND ON THE SAME ROUTE IN REVERSE AS THE FORWARD JOURNEY.
ROUTE 14B: NDAWONDES KRAAL – PIETERMARITZBURG
FORWARD:
FROM NDAWONDE'S ?R??L BUS TERMINAL POINT VIA ROAD D 1138, R ROAD D412, R ROAD D399...NXAMALALA CROSS ROADS...NENE BUTCHERY...DRAAIHOEK ...MABANA... SWEETWATERS...MPUMUZA ROAD, R SWEETWATERS ROAD...SWARTKOP ROAD...MAYORS WALK ...??RG STREET, R EAST STREET TO THE EAST STREET BUS TERMINUS.
RETURN:
FROM EAST STREET TERMINUS VIA ?OOM STREET, R RETIEF STREET AND ON THE SAME ROUTE IN REVERSE AS THE FORWARD JOURNEY.



transport

Department:
Transport
Province of KwaZulu-Natal

GAZETTE

LGKZNG11-2019-JUN

REGION: ALL

ROUTE 14?: KWA GUBESHE - PIETERMARITZBURG VIA DOLOQINA STORE

FORWARD:

FROM KWA-GUBESHE BUS TERMINAL POINT VIA ROAD D 399...GANESOKENE...MPANDE SCHOOL, R ROAD D 412, L ROAD D1130 TO DOLOQINA STORE, RETURN VIA ROAD D 1130...DLADLA'S COURT...MDLULI, L ROAD D399...NXAMALALA CROSS ROADS...NENE BUTCHERY...DRAAIHOEK...MABANA...SWEETWATERS...MPUMUZA ROAD, R SWEETWATERS ROAD...SWARTKOP ROAD...MAYORS WALK...BERG STREET, R EAST STREET TO THE EAST STREET BUS TERMINUS.

RETURN:

FROM EAST STREET TERMINUS VIA BOOM STREET, R RETIEF STREET AND ON THE SAME ROUTE IN REVERSE AS THE FORWARD JOURNEY.

ROUTE 14D: KWA GUBESHE - PIETERMARITZBURG VIA DLADLA'S COURT

FORWARD:

FROM KWA-GUBESHE BUS TERMINAL POINT VIA ROAD D 399...GA?ESOKENE...MPANDE SCHOOL, R ROAD D 412, L ROAD D1130 TO DLADLA'S COURT, RETURN VIA ROAD D 1130...MDLULI, L ROAD D399...NXAMALALA CROSS ROADS...NENE BUTCHERY...DRAAIHOEK...B???...SWEETWATERS...MPUMUZA ROAD, R SWEETWATERS ROAD...SWARTKOP ROAD...MAYORS WALK...BERG STREET, R EAST STREET TO THE EAST STREET BUS TERMINUS.

RETURN:

FROM EAST STREET TERMINUS VIA BOOM STREET, R RETIEF STREET AND ON THE SAME ROUTE IN REVERSE AS THE FORWARD JOURNEY.

ROUTE 15: DLADLA'S COURT - PIETERMARITZBURG

FORWARD:

FROM DLADLA'S COURT VIA ROAD D 1130...MDLULI, L ROAD 399...NXAMALALA CROSS ROADS...NENE BUTCHERY...DRAAIHOEK...MABANA...SWEETWATERS...MPUMUZA ROAD, R SWEETWATERS ROAD...SWARTKOP ROAD...MAYORS WALK...BERG STREET, R EAST STREET TO THE EAST STREET BUS TERMINUS.

RETURN:

FROM EAST STREET TERMINUS VIA BOOM STREET, R RETIEF STREET AND ON THE SAME ROUTE IN REVERSE AS THE FORWARD JOURNEY.

ROUTE 15?: DOLOQINA STORE - PIETERMARITZBURG VIA MALINGA STOP

FORWARD:

FROM DOLOQINA BUS TERMINAL POINT VIA ROAD D 1130...DLADLA'S COURT...MDLULI, L ROAD D399...NXAMALALA CROSS ROADS...NENE BUTCHERY...DRAAIHOEK...MABANA...SWEETWATERS...MPUMUZA ROAD, R SWEETWATERS ROAD...SWARTKOP ROAD...MAYORS WALK...BERG STREET, R EAST STREET TO THE EAST STREET BUS TERMINUS.

RETURN:

FROM EAST STREET TERMINUS VIA BOOM STREET, R RETIEF STREET AND ON THE SAME ROUTE IN REVERSE AS THE FORWARD JOURNEY.

ROUTE 15B: DOLOQINA STORE - PIETERMARITZBURG VIA NQABENI

FORWARD:

FROM DOLOQINA BUS TERMINAL POINT VIA UNNAMED ROAD TO NQABENI, THEN TO DLADLA'S COURT...MDLULI, L ROAD D399...NXAMALALA CROSS ROADS...NENE BUTCHERY...DRAAIHOEK...MABANA...SWEETWATERS...MPUMUZA ROAD, R SWEETWATERS ROAD...SWARTKOP ROAD...MAYORS WALK...BERG STREET, R EAST STREET TO THE EAST STREET BUS TERMINUS.

RETURN:

FROM EAST STREET TERMINUS VIA BOOM STREET, R RETIEF STREET AND ?N THE SAME ROUTE IN REVERSE AS THE FORWARD JOURNEY.

ROUTE 15C: MDLULI - PIETERMARITZBURG

FORWARD:

FROM MDLULI VIA ROAD D 1130, L ROAD D399...NXAMALALA CROSS ROADS...NENE BUTCHERY...DRAAIHOEK...MABANA...SWEETWATERS...MPUMUZA ROAD, R SWEETWATERS ROAD...SWARTKOP ROAD...MAYORS WALK...BERG STREET, R EAST STREET TO THE EAST STREET BUS TERMINUS.

RETURN:

FROM EAST STREET TERMINUS VIA BOOM STREET, R RETIEF STREET AND ?N THE SAME ROUTE IN REVERSE AS THE FORWARD JOURNEY.

ROUTE 15D: MALINGA STOP - PIETERMARITZBURG VIA DLADLA'S COURT

FORWARD:

FROM MALINGA STOP VIA ROAD D 1130...DLADLA'S COURT...MDLULI, L ROAD D399...NXAMALALA CROSS ROADS...NENE BUTCHERY...DRAAIHOEK...MABANA...SWEETWATERS...MPUMUZA ROAD, R SWEETWATERS ROAD...SWARTKOP ROAD...MAYORS WALK...BERG STREET, R EAST STREET TO THE EAST STREET BUS TERMINUS.

RETURN:

FROM EAST STREET TERMINUS VIA BOOM STREET, R RETIEF STREET AND ?N THE SAME ROUTE IN REVERSE AS THE FORWARD JOURNEY.

ROUTE 15?: BEKEZELE STORE - PIETERMARITZBURG

FORWARD:

FROM BEKEZELE STORE VIA ROAD D...MDLULI, L ROAD D399...NXAMALALA CROSS ROADS...NENE BUTCHERY...DRAAIHOEK...MABANA...SWEETWATERS...MPUMUZA ROAD, R SWEETWATERS ROAD...SWARTKOP ROAD...MAYORS WALK...BERG STREET, R EAST STREET TO THE EAST STREET BUS TERMINUS.

RETURN:

FROM EAST STREET TERMINUS VIA BOOM STREET, R RETIEF STREET AND ?N THE SAME ROUTE IN REVERSE AS THE FORWARD JOURNEY.

ROUTE 15F: NQABENI - PIETERMARITZBURG VIA DLADLA'S COURT

FORWARD:

FROM NQABENI, THEN TO DLADLA'S COURT...MDLULI, L ROAD D399...NXAMALALA CROSS ROADS...NENE BUTCHERY...DRAAIHOEK...MABANA...SWEETWATERS...MPUMUZA ROAD, R SWEETWATERS ROAD...SWARTKOP ROAD...MAYORS WALK...BERG STREET, R EAST STREET TO THE EAST STREET BUS TERMINUS.

RETURN:

FROM EAST STREET TERMINUS VIA BOOM STREET, R RETIEF STREET AND ON THE SAME ROUTE IN REVERSE AS THE FORWARD JOURNEY.

ROUTE 15G: DOLOQINA STORE PIETERMARITZBURG VIA MALINGA STOP AND CALUZA

FORWARD:

FROM DOLOQINA BUS TERMINAL POINT VIA ROAD D 1130...DLADLA'S COURT...MDLULI, L ROAD D399...NXAMALALA CROSS ROADS...NENE BUTCHERY...DRAAIHOEK...?B???...SWEETWATERS...MPUMUZA ROAD, R CALUZA ROAD, L EDENDALE ROAD, L PINE STREET, L WEST STREET, R VICTORIA STREET, R RETIEF STREET, L BOOM STREET, R EAST STREET TO EAST STREET TERMINUS.

RETURN:

FROM EAST STREET BUS TERMINUS VIA PIETERMARITZ STREET, L WEST STREET, R LOOP STREET AND CONTINUE IN REVERSE OF THE FORWARD JOURNEY.

ROUTE 16: Z?YAEKA EAST - PIETERMARITZBURG

FORWARD:

FROM ZAYEKA EAST BUS TERMINAL POINT VIA ROAD D 1132, L ROAD D 1137 TO SIYANDA TERMINAL POINT, RETURN ROAD D 1137, L D 1132, R ROAD D 399 PAST MABANA AND SWEETWATERS...MPUMUZA ROAD, R SWEETWATERS ROAD...SWARTKOP ROAD...MAYORS WALK...BERG STREET, R EAST STREET TO EAST STREET BUS TERMINUS.

RETURN:

FROM EAST STREET TERMINUS VIA BOOM STREET, R RETIEF STREET AND ON THE SAME ROUTE IN REVERSE AS THE FORWARD JOURNEY.

ROUTE 16?: Z????? WEST - PIETERMARITZBURG

FORWARD:

FROM ZAYEKA WEST BUSTERMINAL POINT VIA ROAD D 399...MABANA...SWEETWATERS...MPUMUZA ROAD, R SWEETWATERS ROAD...SWARTKOP ROAD...MAYORS WALK...BERG STREET, R EAST STREET TO EAST STREET BUS TERMINUS.

RETURN:

FROM EAST STREET TERMINUS VIA BOOM STREET, R RETIEF STREET AND ON THE SAME ROUTE IN REVERSE AS THE FORWARD JOURNEY.

ROUTE 17: KWA GUBESHE -WILLOW?ON INDUSTRY

FORWARD:

FROM KWA-GUBESHE BUS TERMINAL VIA ROAD D 399...GANESOKENE...MPANDE SCHOOL...NXAMALALA CROSS ROADS...MPUNZA ROAD...GANO - GA DA, R CALUZA ROAD, L EDENDALE ROAD, R LONGMARKET STREET, L ECHO ROAD, R CHURCH STREET...GREYTOWN ROAD, R WILLOWTON ROAD, L OHRTMANN ROAD TO:



transport

Department:
Transport
Province of KwaZulu-Natal

GAZETTE

LGKZNG11-2019-JUN

REGION: ALL

(1) R. MANNING ROAD.... BAYNESDRIFT ROAD, L BIRMINGHAM ROAD. TURN LEFT INTO BIRMINGHAM ROAD, R SHEFFIELD ROAD, L COVENTRY ?LACE TO TERMINAL POINT.
(2) R ROYSTON ROAD, L PROMED ROAD, L GRIX ROAD TO TERMINAL POINT.
ROUTE 17?: WILLOW?ON INDUSTRY- KWA GUBESHE
FORWARD:
RETURN AS ROUTE 17 IN REVERSE TO L OHRTMANN ROAD, R ECHO ROAD, L PRINCE ALFRED STREET, R RETIEF STREET, R BERG STREET, L EAST STREET TO TERMINUS, BOOM STREET, R RETIEF STREET, L BERG STREET...MAYORS WALK...SWARTKOP ROAD...SWEETWATERS ROAD...MABANA...DRAAIHOEK...NENE BUTCHERY...NXAMALALA CROSS ROADS, R ROAD D 1130 TO BEKEZELE, RETURN ROAD D 1130, R ROAD D 412, L ROAD D 1138...NDAWONDE'S KR??L BUS TERMINAL POINT, RETURN ROAD D 1138, L ROAD D 412, L MPANDE SCHOOL...GANESOKENE, R TO DULELA, RETURN TO GANESOKANE, R ROAD D 412 TO KWA GUBESHE.
ROUTE 18: LADUMA – PIETERMARI?ZBURG
FORWARD:
LADUMA BUS TERMINAL VIA LADUMA ROAD, L CALUZA ROAD, R MORCOM ROAD R MAYORS WALK, L WINSTON ROAD...VICTORIA ROAD, L RETIEF STREET, L EAST STREET TO EAST STREET BUS TERMINUS.
RETURN:
FROM EAST STREET BUS TERMINUS, R PIETERMARI?ZBURG, L WEST STREET, R LOOP STREET AND CONTINUE IN REVERSE OF THE FORWARD JOURNEY.
ROUTE 8:
THE CONVEYANCE OF PASSENGERS WITH THEIR PERSONAL EFFECTS, FROM INCWADI BUS TERMINUS TO EAST STREET TERMINUS, PIETERMARI?ZBURG.
FORWARD JOURNEY:
FROM INCWADI BUS TERMINAL POINT, SITUATED ON DISTRICT ROAD D 58, MAGISTERIAL DISTRICT OF PIETERMARI?ZBURG, PROCEED ALONG ROAD D 58 TO THE JUNCTION WITH ROAD D 63. TURN RIGHT INTO ROAD D 63 WHICH BECOMES ROAD D 140. PROCEED ALONG ROAD D 140 WHICH BECOMES ROAD D 137 AT ELANDSKOP RAILWAY STATION. PROCEED ALONG ROAD D 137 TO THE JUNCTION WITH ROAD R617 AT ELANDSKOP CROSS ROADS WITH THE MAIN ROAD BETWEEN BULWER AND PIETERMARI?ZBURG. TURN RIGHT INTO ROAD R617, AND PROCEED ALONG ROAD R617 WHICH BECOMES EDENDALE ROAD. PROCEED ALONG EDENDALE ROAD TO JUNCTION WITH LONGMARKET STREET. TURN RIGHT INTO LONGMARKET STREET AND PROCEED ALONG LONGMARKET STREET TO THE JUNCTION WITH WEST STREET. TURN LEFT INTO WEST STREET AND PROCEED ALONG WEST STREET TO THE JUNCTION WITH VICTORIA STREET. ?URN RIGHT INTO VICTORIA ROAD AND PROCEED ALONG VICTORIA ROAD TO THE JUNCTION WITH RETIEF STREET. TURN RIGHT INTO RETIEF STREET AND PROCEED ALONG RETIEF STREET TO THE JUNCTION WITH BOOM STREET. TURN LEFT INTO BOOM STREET AND PROCEED ALONG BOOM STREET TO THE JUNCTION WITH EAST STREET. TURN RIGHT INTO EAST STREET BUS TERMINUS, PIETERMARI?ZBURG.
RETURN JOURNEY:
RETURN FROM EAST STREET BUS TERMINUS, TURN RIGHT INTO PIETERMARI?ZBURG, LEFT INTO WEST STREET, RIGHT INTO LOOP STREET AND CONTINUE IN REVERSE OF THE FORWARD JOURNEY.



transport

Department:
Transport
Province of KwaZulu-Natal

GAZETTE

LGKZNG11-2019-JUN

REGION: ALL

1) Application Number: APP0109292	2) Gazette Number: LGKZNG11-2019-JUN
3) Applicant: R BOODHOO ID NO. 6407240205089 Association: NOT AVAILABLE	4) Applicant Address: PO BOX 30277 MAYVILLE DURBAN 4091
5) Existing Licence Holder: NOT APPLICABLE ID NO. NOT APPLICABLE	6) Existing Licence Holder Address: NOT APPLICABLE
7) Type of application: NEW OPERATING LICENCE	8) Operating Licence Number: NOTAVAILABLE
9) Vehicle Type: OTHER	10) 1 X 10 (SEATED) + 0 (STANDING)
11) Region: DURBAN CENTRAL	
12.1	<p>KZPRERC2785074 - SCHOLARS AND THEIR PERSONL EFFECT:</p> <p>1 HARCOTBE GARDENS TO SHERWOOD PRIMARY SCHOOL</p> <p>6:30 AM START FROM 1 HARCOTBE GARDENS, CATOR MANOR, MAYVILLE. PROCEED LEFT INTO BLINKBONNIE ROAD, LEFT INTO CARLA ROAD, HOUSE NUMBERS 23 AND 21 PICK UP SIX CHILDREN, LEFT INTO BLINKBONNIE ROAD, LEFT INTO TATE PLACE, HOUSE NUMBER 10, PICK UP TWO CHILDREN, LEFT INTO WIGGINS ROAD, RIGHT INTO BONELLA ROAD, DROP OFF EIGHT CHILDREN AT BONELLA PRIMARY SCHOOL, TURN RIGHT DOWN CANDELLA ROAD, RIGHT INTO WESTMEATH AVENUE, LEFT INTO RICHILL ROAD, RIGHT INTO ADELLPHI ROAD, HOUSE NUMBER 11 AND 6, PICK UP THREE CHILDREN, LEFT INTO WESTMEATH AVENUE, NUMBER 124, PICK UP THREE CHILDREN, LEFT INTO NEWBLISS GARDENS, HOUSE NUMBER 55 AND 45, PICK UP THREE CHILDREN LEFT INTO SEINFELD, HOUSE NUMBER 25 AND 28, PICK UP TWO CHILDREN, TURN RIGHT INTO WESTMEATH, LEFT INTO CANDELLA ROAD, RIGHT INTO SHERRINGHAM ROAD, DROP OFF NINE CHILDREN AT SHERWOOD PRIMARY SCHOOL.</p> <p>7:15AM LEFT INTO CANDELLA ROAD, LEFT INTO BONELLA ROAD, RIGHT INTO PIERCES PLACE, HOUSE NUMBER 9, PICK UP ONE CHILD, LEFT INTO ESCOTENE DRIVE, HOUSE NUMBER 11., PICK UP ONE CHILD, RIGHT INTO BONELLA ROAD, RIGHT INTO PALACE PLACE, HOUSE NUMBER 5, PICK UP ONE CHILD, LEFT INTO BONELLA ROAD, LEFT INTO ESCOTENE ROAD, LEFT INTO DEE SIDE DRIVE, RIGHT INTO WINDENE CIRCLE, HOUSE NUMBER 46, PICK UP ONE CHILD, RIGHT INTO CHOLEY CLOSE, HOUSE NUMBER 31, PICK UP ONE CHILD, RIGHT INTO FORFAR PLACE, HOUSE NUMBER 30, PICK UP TWO CHILDREN, TURN LEFT INTO CHORLEY CLOSE, LEFT INTO DEE SIDE DRIVE, HOUSE NUMBER 72, PICK UP TWO CHILDREN, RIGHT INTO ESCOTENE, LEFT TO BONELLA ROAD, RIGHT INTO CANDELLA ROAD, RIGHT INTO SHERRINGHAM ROAD IS SHERWOOD PRIMARY SCHOOL, DROP OFF NINE CHILDREN, RETURN ONTO EVERTON ROAD, TURN RIGHT INTO WATERFALL ROAD, LEFT INTO JAN SMUTS HIGHWAY, RIGHT INTO BELLAIR ROAD, RIGHT INTO BLINKBONNIE ROAD, PARK OFF, 1 HARCOTBE GARDENS.</p> <p>7:45 AM RETURN ONTO EVERTON ROAD, TURN RIGHT INTO WATERFALL ROAD, LEFT INTO JAN SMUTS HIGHWAY, RIGHT INTO BELLAIR ROAD, RIGHT INTO BTINKBONNIE ROAD, PARK OFF, 1 HARCOTBE GARDENS.</p>

CONTINUES ON PAGE 130 - PART 2

KwAZULU-NATAL PROVINCE

KwAZULU-NATAL PROVINSIE

ISIFUNDAZWE SA KwAZULU-NATALI

Provincial Gazette • Provinsiale Koerant • Igazethi Yesifundazwe

(Registered at the post office as a newspaper) • (As 'n nuusblad by die poskantoor geregistreer)
(Irejistiwee njengephephandaba eposihhovisi)

PIETERMARITZBURG

Vol. 13

4 JULY 2019
4 JULIE 2019
4 KUNTULIKAZI 2019

No. 2096



transport

Department:
Transport
Province of KwaZulu-Natal

GAZETTE

LGKZNG11-2019-JUN

REGION: ALL

1) Application Number: APP0109372	2) Gazette Number: LGKZNG11-2019-JUN
3) Applicant: SIZANANI MAZULU TRANSPORT (PTY) LTD ID NO. 2001/023446/07 Association: NOT AVAILABLE	4) Applicant Address: PO BOX 4183 WILLOWTON HUB PIETERMARITZBURG 3200
5) Existing Licence Holder: NOT APPLICABLE ID NO. NOT APPLICABLE	6) Existing Licence Holder Address: NOT APPLICABLE
7) Type of application: NEW OPERATING LICENCE	8) Operating Licence Number: NOTAVAILABLE
9) Vehicle Type: BUS	10) 1 X 66 (SEATED) + 14 (STANDING)
11) Region: UMGUNGUNDLOVU	
12.1	<p>KZPRERC2773020 - PASSENGERS AND THEIR PERSONAL EFFECTS OVER ROUTES AS SPECIFIED IN THIS ANNEXURE, WITH THE AUTHORITY TO OPERATE ALTERNATIVE ROUTES WITHIN THE BOROUGH OF PIETERMARITZBURG, PROVIDED THAT THE FIXED INNER AND OUTER TERMINI OF EACH ROUTE REMAIN UNCHANGED AND THAT BUS ROUTES ARE LET DOWN BY RESOLUTION OF THE MSUNDUZI TRANSITIONAL COUNCIL.</p> <p>ALL ROUTES: THE RIGHT TO INCREASE OR DECREASE SERVICES AS AND WHEN REQUIRED.</p> <p>FARES: THE RIGHT TO REDUCE THE FARE PAYABLE BY CASH PAYING PASSENGERS DURING OFF PEAK PERIODS (BETWEEN 08H30 - 16H00).</p> <p>SPECIAL BUSES: AS AND WHEN REQUIRED FOR FUNERALS, SCHOOLS, RACES, PRIVATE PARTIES, TO ANY POINT WITHIN THE MSUNDUZI TRANSITIONAL COUNCIL BOUNDARIES.</p> <p>SIGHT SEEING BUSES: AS FOLLOWS: TO HENLEY DAM TERMINUS 17,54KM, TO HOWICK FALLS 22,95KM, TO SWEETWATERS, WINTERSKLOOF, ETC, CIRCULAR-DRIVE 28,96KM, CITY HALL TO SCHOOLS, COLLEGES, AS AND WHEN REQUIRED, E.G. HILTON COLLEGE 19.63KM, ST ANNES COLLEGE 13.252KM AND OTHERS, FOR THE CONVEYANCE OF SCHOOL, CITY TO NAGEL DAM 57.92KM, ALBERT FALLS 22.53KM.</p> <p>FUNERAL PARTIES, SPORT TEAMS: AND PICNICS, CHURCH AND PRIVATE PARTIES ON TRIPS WITHIN A RADIUS OF 245 KM FROM MSUNDUZI TRANSITIONAL COUNCIL BOUNDARIES TO PIETERMARITZBURG CITY HALL, RETURN JOURNEY TO COMMENCE WITHIN 24 HOURS AFTER ARRIVAL AT DESTINATION.</p> <p>ADDITIONAL AUTHORITY ON 5 BUSES: (NUMBERS ON RECORD AT BOARD'S OFFICES), PASSENGERS WHO ARE IN POSSESSION OF VALID RAIL OR S.A.R. TRANSPORT SERVICE TICKETS AND PARCELS ON A VEHICLE HIRE BASIS ON BEHALF OF THE S.A.R BY LOCAL ROAD TRANSPORTATION BOARDS WITHIN THE PROVINCE OF NATAL.</p> <p>1. INTERCHANGEABILITY OF BUSES ALL BUSES ARE FULLY INTERCHANGEABLE ON ALL ROUTES TO WHICH THE PUBLIC ROAD CARRIER PERMIT REFERS.</p> <p>2. TIMETABLES AS GRANTED BY THE LOCAL TRANSPORTATION BOARD – (DBN) FROM TIME TO TIME AND ADDITIONAL TRIPS, AS AND WHEN REQUIRED ACCORDING TO PASSENGER DEMAND. THE COMPANY RESERVES THE RIGHT TO REDUCE OR INCREASE JOURNEYS ACCORDING TO PASSENGER DEMAND.</p> <p>3. ROUTES IN MUNICIPAL BOUNDARIES BUS ROUTES IN MUNICIPAL BOUNDARIES ARE ACCORDING TO THE MUNICIPAL BY LAWS SUBJECT TO THE PERIODICAL CHANGES, AS MAY BE PRESCRIBED BY THE MUNICIPALITIES.</p> <p>ROUTE DESCRIPTION: ORGANISED PARTIES THE CONVEYANCE OF PERSONS, WHO HAVE ORGANISED THEMSELVES AS A GROUP, AND THEIR PERSONAL EFFECTS, FROM WITHIN THE MAGISTERIAL DISTRICT OF PIETERMARITZBURG TO POINTS WITHIN THE REPUBLIC OF SOUTH AFRICA.</p> <p>PROVIDED: THE SAME PASSENGERS CONVEYED ON THE FORWARD JOURNEY, BE CONVEYED BACK ON THE RETURN JOURNEY TO THE POINT OF COMMENCEMENT AND PASSENGERS BE PROVIDED THAT NO PASSENGERS BE PICKED UP OR SET DOWN EN ROUTE.</p> <p>SUBJECT TO THE EXPLICIT CONDITION THAT THE CONVEYANCE OF SUCH A GROUP OF PERSONS, MAY ONLY BE UNDERTAKEN, IF THE SAME GROUP OF PERSONS UNDERTAKE THE FORWARD AND RETURN JOURNEY, AS A PARTY, FOR THE EXCLUSIVE MUTUAL PURPOSE TO ATTEND ONE OR MORE OF THE FOLLOWING OCCASIONS: (I) WEDDINGS, (II) FUNERALS, (III) RELIGIOUS GATHERINGS (IV) SPORTS MEETINGS, EITHER AS COMPETITORS OR SPECTATORS (V) PICNIC OR ANY OTHER SIMILAR FORM OF ORGANISED AMUSEMENT OR RECREATION. THE PRINCIPAL ROUTE DESCRIPTIONS ??? SHOWN BELOW.</p> <p>CONTRACT ZNT 1137/98 T – PIETERMARITZBURG ROUTES THE ROUTE NUMBERS FOR THE SERVICES REQUIRED ARE TO BE: ROUTE 1: ESINADENI – PIETERMARITZBURG ROUTE 1A: LOWER NOSHEZI - PIETERMARITZBURG ROUTE 1B: WILLOWFOUNTAIN - PIETERMARITZBURG ROUTE 1C: WILLOWFOUNTAIN - PIETERMARITZBURG VIA WILLOWFOUNTAIN (BULWER) ROUTE 1D: WILLOWFOUNTAIN (BULWER) - PIETERMARITZBURG ROUTE 1E: IMBALI - PIETERMARITZBURG ROUTE 2A: ESINADENI- SHORTTS RETREAT ROUTE 2B: WILLOWFOUNTAIN - SHORTTS RETREAT ROUTE 2C: ESIGODENI - SHORTTS RETREAT ROUTE 3A: ESINADENI - WILLOWTON ROUTE 3B: WILLOWFOUNTAIN - WILLOWTON ROUTE 3C: AZALEA – WILLOWTON ROUTE 3D: EDENDALE - PRILLA MILLS ROUTE 4: DINDI - PIETERMARITZBURG ROUTE 5: QANDA- PIETERMARITZBURG ROUTE 6: INADI - PIETERMARITZBURG VIA UPPER NOSHEZI AND TAFULENI ROUTE 6A: INADI - PIETERMARITZBURG VIA TAFULENI ROUTE 6B: TAFULENI - PIETERMARITZBURG ROUTE 6C: UPPER NOSHEZI- PIETERMARITZBURG ROUTE 6D: INADI - PIETERMARITZBURG ROUTE 6E: INADI - PIETERMARITZBURG VIA UPPER NOSHEZI ROUTE 7: KWA SHANGE – PIETERMARITZBURG ROUTE 9: MASWAZINI - PIETERMARITZBURG ROUTE 9A: MASWAZINI - PIETERMARITZBURG VIA KHULEKONKE ROUTE 9B: ELANDSKOP CLINIC - PIETERMARITZBURG ROUTE 9C: ELANDSKOP TERMINUS - PIETERMARITZBURG ROUTE 9D: MASWAZINI- ROTOFLEX ROUTE 10: ZONDI STORE - PIETERMARITZBURG VIA KHONBONGO ROUTE 10A: ZONDI STORE - PIETERMARITZBURG ROUTE 10B: KHOBONGO - PIETERMARITZBURG</p>



transport

Department:
Transport
Province of KwaZulu-Natal

GAZETTE

LGKZNG11-2019-JUN

REGION: ALL

ROUTE 11: DULELA - PIETERMARITZBURG
 ROUTE 11A: MGWAGWA BUTCHERY - PIETERMARITZBURG
 ROUTE 11B: MASHINGENI - PIETERMARITZBURG
 ROUTE 12: GIBSONS GATE - PIETERMARITZBURG
 ROUTE 12A: KWA NKABINI - PIETERMARITZBURG
 ROUTE 12B: GIBSONS GATE - PIETERMARITZBURG
 ROUTE 12C: MAFUNZE - PIETERMARITZBURG
 ROUTE 12D: NOMO / HOLOZA - PIETERMARITZBURG
 ROUTE 12E: NOMO / HOLOZA - PIETERMARITZBURG VIA GIBSONS GATE
 ROUTE 13: SONGOMIZA - PIETERMARITZBURG
 ROUTE 14: KWA GUBESHE - PIETERMARITZBURG
 ROUTE 14A: KWA GUBESHE - PIETERMARITZBURG VIA NDAWONDES KRAAL
 ROUTE 14B: NDAWONDES KRAAL - PIETERMARITZBURG
 ROUTE 14C: KWA GUBESHE - PIETERMARITZBURG VIA DOLOQINA STORE & DLADLA'S COURT
 ROUTE 14D: KWA GUBESHE - PIETERMARITZBURG VIA DIADLA'S COURT
 ROUTE 15: DLADLA'S COURT - PIETERMARITZBURG
 ROUTE 15A: DOLOQINA STORE - PIETERMARITZBURG VIA MALINGA STOP & DLADLA'S COURT
 ROUTE 15B: DOLOQINA STORE - PIETERMARITZBURG VIA NQABENI DLADLA'S COURT
 ROUTE 15C: MDLULI - PIETERMARITZBURG
 ROUTE 15D: MALINGA STOP - PIETERMARITZBURG DLADLA'S COURT
 ROUTE 15E: BEKEZELE STORE - PIETERMARITZBURG
 ROUTE 15F: NQABENI - PIETERMARITZBURG VIA DLADLA'S COURT
 ROUTE 15G: DOLOQINA STORE - PIETERMARITZBURG VIA DLADLA'S COURT & CALUZA
 ROUTE 16: ZAYAeka EAST - PIETERMARITZBURG
 ROUTE 16A: ZAYAeka WEST - PIETERMARITZBURG
 ROUTE 17: KWA GUBESHE - WILLOWTON INDUSTRIES VIA CALUZA
 ROUTE 17A: KWA GUBESHE - WILLOWTON INDUSTRIES VIA SWEETWATERS
 ROUTE 17B: KWA GUBESHE - ROTOFLEX VIA DULELA, KWA SHANGE, BEKEZELE, ZAYAeka & CALUZA
 ROUTE 18: LADUMA - PIETERMARITZBURG
 ROUTE 1: ESINADENI ?? PIETERMARITZBURG
 FORWARD:
 FROM ESINADENI VIA SINATHING ROAD, R DAMBUZA ROAD, R EDENDALE ROAD, L PINE STREET, R LONGMARKET STREET, L RETIEF STREET TO THE TERMINUS.
 RETURN:
 FROM RETIEF STREET TERMINUS, R RETIEF STREET, R PIETERMARITZ STREET, L WEST STREET, R LOOP STREET, L PINE STREET, R EDENDALE ROAD, THEN BY THE REVERSE OF THE FORWARD ROUTE.
 ROUTE 1A: LOWER NOSHEZI ?? PIETERMARITZBURG
 FORWARD:
 FROM LOWER NOSHEZI, L SINATHING ROAD, R DAMBUZA ROAD, R EDENDALE ROAD, L PINE STREET, R LONGMARKET STREET, L RETIEF STREET TO THE TERMINUS.
 RETURN:
 FROM RETIEF STREET TERMINUS, R RETIEF STREET, R PIETERMARITZ STREET, L WEST STREET, R LOOP STREET, L PINE STREET, R EDENDALE ROAD, THEN BY THE REVERSE OF THE FORWARD ROUTE.
 ROUTE 1B: WILLOWFOUNTAIN ?? PIETERMARITZBURG
 FORWARD:
 FROM WILLOWFOUNTAIN TERMINAL POINT VIA WILLOWFOUNTAIN ROADIMBALI, L SUTHERLAND ROAD, R EDENDALE ROAD, L PINE STREET, R LONGMARKET STREET, L RETIEF STREET TO THE TERMINUS.
 RETURN:
 FROM RETIEF STREET TERMINUS, R RETIEF STREET, R PIETERMARITZ STREET, L WEST STREET, R LOOP STREET, L PINE STREET, R EDENDALE ROAD, THEN BY THE REVERSE OF THE FORWARD ROUTE.
 ROUTE 1C: WILLOWFOUNTAIN ?? PIETERMARITZBURG VIA WILLOWFOUNTAIN (BULWER)
 FORWARD:
 FROM WILLOWFOUNTAIN N TERMINAL POINT VIA WILLOWFOUNTAIN ROAD, VIA THE SECTION KNOWN AS BULWER, TO LMBALI, L SUTHERLAND ROAD, R EDENDALE ROAD, L PINE STREET, R LONGMARKET STREET, L RETIEF STREET TO THE TERMINUS.
 RETURN:
 FROM RETIEF STREET TERMINUS, R RETIEF STREET, R PIETERMARITZ STREET, L WEST STREET, R LOOP STREET, L PINE STREET, R EDENDALE ROAD, THEN BY THE REVERSE OF THE FORWARD ROUTE.
 ROUTE 1D: WILLOWFOUNTAIN (BULWER) TO PIETERMARITZBURG
 FORWARD:
 FROM WILLOWFOUNTAIN (BULWER), TO LMBALI, L SUTHERLAND ROAD, R EDENDALE ROAD, L PINE STREET, R LONGMARKET STREET, L RETIEF STREET TO THE TERMINUS.
 RETURN:
 FROM RETIEF STREET TERMINUS, R RETIEF STREET, R PIETERMARITZ STREET, L WEST STREET, R LOOP STREET, L PINE STREET, R EDENDALE ROAD, THEN BY THE REVERSE OF THE FORWARD ROUTE.
 ROUTE 1E: IMBALI (UNIT 18) ?? PIETERMARITZBURG
 FORWARD:
 FROM LMBALI (UNIT 18), L SUTHERLAND ROAD, R EDENDALE ROAD, L PINE STREET, R LONGMARKET STREET, L RETIEF STREET TO THE TERMINUS.
 RETURN:
 FROM RETIEF STREET TERMINUS, R RETIEF STREET, R PIETERMARITZ STREET, L WEST STREET, R LOOP STREET, L PINE STREET, R EDENDALE ROAD, THEN BY THE REVERSE OF THE FORWARD ROUTE.
 ROUTE 2A: ESINADENI ?? SHORTS RETREAT
 FORWARD:
 FROM ESINADENI VIA SINATHING ROAD, R DAMBUZA ROAD, R EDENDALE ROAD, L PINE STREET, R LONGMARKET STREET, L RETIEF STREET, L CHURCH STREET, L COMMERCIAL ROAD.... DURBAN ROADN? (NATIONAL ROAD), EXIT ???. DOWNES ROAD, R HALSTEAD ROAD, R SHORTTS RETREAT ROAD TO LESTER BROWN ROAD.
 RETURN:
 RETURN ALONG THE SAME ROUTE IN REVERSE DIRECTION TO THE FORWARD JOURNEY. (LOOP STREET, L RETIEF STREET TERMINUS, R RETIEF STREET, R PIETERMARITZ STREET, L WEST STREET, R LOOP STREET, L PINE STREET, R EDENDALE ROAD, THEN BY THE REVERSE OF THE FORWARD ROUTE.
 ROUTE 2B: WILLOWFOUNTAIN ?? SHORTTS RETREAT
 FORWARD:
 FROM WILLOWFOUNTAIN TERMINAL POINT VIA WILLOWFOUNTAIN ROAD....LMBALI, L SUTHERLAND ROAD, R EDENDALE ROAD, L PINE STREET, R LONGMARKET STREET, L RETIEF STREET, L CHURCH STREET, L COMMERCIAL ROAD.... DURBAN ROADN? (NATIONAL ROAD), EXIT ???. DOWNES ROAD, R HALSTEAD ROAD, R SHORTTS RETREAT ROAD TO LESTER BROWN ROAD.
 RETURN:
 RETURN ALONG THE SAME ROUTE IN REVERSE DIRECTION TO THE FORWARD JOURNEY. (LOOP STREET, L RETIEF STREET TERMINUS, R RETIEF STREET, R PIETERMARITZ STREET, L WEST STREET, R LOOP STREET, L PINE STREET, R EDENDALE ROAD, THEN BY THE REVERSE OF THE FORWARD ROUTE.
 ROUTE 2? : ESIGODENI ?? SHORTS RETREAT
 FORWARD:
 FROM ESIGODENI TERMINUS VIA ESIGODENI ROAD....WATERFALL ROAD, L SCOTL STREET, L EDENDALE ROAD, L PINE STREET, R LONGMARKET STREET, L RETIEF STREET, L CHURCH STREET, L COMMERCIAL ROAD....DURBAN ROAD....N? (NATIONAL ROAD), EXIT ???. DOWNES ROAD, R



transport

Department:
Transport
Province of KwaZulu-Natal

GAZETTE

LGKZNG11-2019-JUN

REGION: ALL

HALSTEAD ROAD, R SHORTTS RETREAT ROAD TO LESTER BROWN ROAD.

RETURN:

RETURN ALONG THE SAME ROUTE IN REVERSE DIRECTION TO THE FORWARD JOURNEY. (LOOP STREET, L RETIEF STREET TERMINUS, R RETIEF STREET, R PIETERMARITZ STREET, L WEST STREET, R LOOP STREET, L PINE STREET, R EDENDALE ROAD, THEN BY THE REVERSE OF THE FORWARD ROUTE.

ROUTE 2D: LOWER NOSHEZI ?? SHORTTS RETREAT

FORWARD:

FROM LOWER NOSHEZI, L SINATHING ROAD, R DAMBUZA ROAD, R EDENDALE ROAD, L PINE STREET, R LONGMARKET STREET, L RETIEF STREET, L CHURCH STREET, L COMMERCIAL ROAD.... DURBAN ROAD.... N? (NATIONAL ROAD), EXIT ???.DOWNES ROAD, R HALSTEAD ROAD, R SHORTTS RETREAT ROAD TO LESTER BROWN ROAD.

RETURN:

RETURN ALONG THE SAME ROUTE IN REVERSE DIRECTION TO THE FORWARD JOURNEY (LOOP STREET, L RETIEF STREET TERMINUS, R RETIEF STREET, R PIETERMARITZ STREET, L WEST STREET, R LOOP STREET, L PINE STREET, R EDENDALE ROAD, THEN BY THE REVERSE OF THE FORWARD ROUTE.

ROUTE ?A: ESINADENI ?? WILLOW?ON

FORWARD:

FROM ESINADENI VIA SINATHING ROAD, R DAMBUZA ROAD, R EDENDALE ROAD, L PINE STREET, R LONGMARKET STREET, L ECHO STREET, R CHURCH STREETGREYTOWN ROAD, R WILLOWTON ROAD, L OHRTMANN ROAD:

(1) R MANNING ROAD...BAYNES DRIFT ROAD, L BIRMINGHAM ROAD, R SHEFFIELD ROAD, L COVENTRY PLACE TO TERMINAL POINT.

(2) R ROYSTON ROAD, R PROMED ROAD, GRIX ROAD TO TERMINAL POINT.

RETURN:

RETURN ALONG THE SAME ROUTE IN REVERSE DIRECTION TO THE FORWARD JOURNEY, LOOP STREET L RETIEF STREET TERMINUS, R RETIEF STREET, R PIETERMARITZ STREET, L WEST STREET, R LOOP STREET, L PINE ST?EET, R EDENDALE ROAD, THEN BY THE REVERSE OF THE FORWARD ROUTE.

ROUTE ??: WILLOWFOUNTAIN ?? WILLOW?ON

FORWARD:

FROM WILLOWFOUNTAIN TERMINAL POINT VIA WILLOWFOUNTAIN ROAD....LMBALI, L SUTHERLAND ROAD, R EDENDALE ROAD, L PINE STREET, R LONGMARKET STREET, L ECHO STREET, R CHURCH STREET....GREYTOWN ROAD, R WILLOWTON ROAD, L OHRTMANN ROAD:

(1) R MANNING ROAD...BAYNESDRIFT ROAD, L BIRMINGHAM ROAD, R SHEFFIELD ROAD, L COVENTRY PLACE TO TERMINAL POINT.

(2) R ROYSTON ROAD, R PROMED ROAD, GRIX ROAD TO TE?MINAL POINT.

RETURN:

RETURN ALONG THE SAME ROUTE IN REVERSE DIRECTION TO THE FORWARD JOURNEY, LOOP STREET L RETIEF STREET TERMINUS, R RETIEF STREET, R PIETERMARITZ STREET, L WEST STREET, R LOOP STREET, L PINE STREET, R EDENDALE ROAD, THEN BY THE REVERSE OF THE FORWARD ROUTE.

ROUTE ?C: AZALEA ?? WILLOW?ON

FORWARD:

FROM AZALEA TERMINAL POINT VIA AZALEA ROAD, R DAMBUZA ROAD, R EDENDALE ROAD, L PINE STREET, R LONGMARKET STREET, L ECHO STREET, R CHURCH STREET....GREYTOWN ROAD, R WILLOWTON ROAD, L OHRTMANN ROAD:

(1) R MANNING ROAD...BAYNESDRIFT ROAD, L BIRMINGHAM ROAD, R SHEFFIELD ROAD, L COVENTRY PLACE TO TERMINAL POINT.

(2) R ROYSTON ROAD, R PROMED ROAD, GRIX ROAD TO TERMINAL POINT.

RETURN:

RETURN ALONG THE SAME ROUTE IN REVERSE DIRECTION TO THE FORWARD JOURNEY, LOOP STREET L RETIEF STREET TERMINUS, R RETIEF STREET, R PIETERMARITZ STREET, L WEST STREET, R LOOP STREET, L PINE STREET, R EDENDALE ROAD, THEN BY THE REVERSE OF THE FORWARD ROUTE

ROUTE 3D EDENDALE - PRILLA MILLS

FORWARD:

FROM EDENDALE TERMINUS VIA EDENDALE ROAD, R LONGMARKET STREET, L ECHO STREET, R CHURCH STREET....GREYTOWN ROAD, R WILLOWTON ROAD, L OHRTMANN ROAD :

(1) R MANNING ROAD...BAYNESDRIFT ROAD, L BIRMINGHAM ROAD, R SHEFFIELD ROAD, L COVENTRY PLACE TO TERMINAL POINT.

(2) R ROYSTON ROAD, R PROMED ROAD, GRIX ROAD TO TERMINAL POINT.

RETURN:

RETURN ALONG THE SAME ROUTE IN REVERSE DIRECTION TO THE FORWARD JOURNEY. (VIA LOOP STREET, L RETIEF STREET TERMINUS, R RETIEF STREET, R PIETERMARITZ STREET, L WEST STREET, R LOOP STREET, L PINE STREET, R EDENDALE ROAD, THEN BY THE REVERSE OF THE FORWARD ROUTE.

ROUTE 4 DINDI – PIETERMARITZBURG

FORWARD:

FROM DINDI TERMINUS VIA ROAD D 1126 TO TAYLORS HALT, R ROAD R617....EDENDALE ROAD R LONGMARKET STREET, L WEST STREET, R VICTORIA ROAD, R RETIEF STREET, L BOOM STREET R EAST STREET BUS TERMINUS.

RETURN:

FROM EAST STREET BUS TERMINUS, R PIETERMARITZ STREET, L WEST STREET, R LOOP STREET AND CONTINUE BY THE FORWARD JOURNEY IN REVERSE.

ROUTE 5: QANDA - PIETERMARITZBURG

FORWARD:

FROM KWA-QANDA ROCK TERMINUS VIA D 1127, TO ESHOWE, R ROAD R617....EDENDALE ROAD, R LONGMARKET STREET, L WEST STREET, R VICTORIA ROAD, R RETIEF STREET, L BOOM STREET, R EAST STREET BUS TERMINUS.

RETURN:

FROM EAST STREET BUS TERMINUS, R PIETERMARITZ STREET, L WEST STREET, R LOOP STREET AND CONTINUE BY THE FORWARD JOURNEY IN REVERSE.

ROUTE 6: INADI - PIETERMARITZBURG VIA UPPER NOSHEZI ??D TAFULENI

FORWARD:

FROM LNADI TERMINAL POINT VIA ROAD D 1134, L ROAD D 1128, R ROAD D 1125 TO UPPER NOSHEZI TERMINAL POINT, RETURN ROAD D 1125, R ROAD D 1128, TO TAFULENI TERMINUS (MLABA'S STORE) RETURN ROAD D 1128, R ROAD R 617....EDENDALE ROAD, R LONGMARKET STREET, L WEST STREET, R VICTORIA ROAD, R RETIEF STREET, L BOOM STREET R EAST STREET BUS TERMINUS.

RETURN:

FROM EAST STREET BUS TERMINUS, R PIETERMARITZ STREET, L WEST STREET, R LOOP STREET AND CONTINUE BY THE FORWARD JOURNEY IN REVERSE.

ROUTE 6A: INADI - PIETERMARITZBURG VIA TAFULENI

FORWARD:

FROM LNADI TERMINAL POINT VIA ROAD D 1134, L ROAD D1128 TO TAFULENI TERMINUS (MLABA'S STORE) RETURN ROAD D 1128, R ROAD R 617....EDENDALE ROAD, R LONGMARKET STREET, L WEST STREET, R VICTORIA ROAD, R RETIEF STREET, L BOOM STREET R EAST STREET BUS TERMINUS.

RETURN:

FROM EAST ST?EET BUS TERMI?US, R PIETERMARITZ STREET, L WEST STREET, R LOOP STREET AND CO?TI?UE BY THE FORWARD JOURNEY IN ?? V??S?

ROUTE 6B: TAFULENI – PIETERMARITZBURG

FORWARD:

FROM TAFULENI TERMINUS (MLABA'S STORE) VIA ROAD D 1128, R ROAD R 617....EDENDALE ROAD, R LONGMARKET STREET, L WEST STREET, R VICTORIA ROAD, R RETIEF STREET, L BOOM STREET R EAST STREET BUS TERMINUS.

RETURN:

FROM EAST STREET BUS TERMINUS, R PIETERMARITZ STREET, L WEST STREET, R LOOP STREET AND CONTINUE BY THE FORWARD JOURNEY IN REVERSE.

ROUTE 6?: UPPER NOSHEZI – PIETERMARITZBURG



transport

Department:
Transport
Province of KwaZulu-Natal

GAZETTE

LGKZNG11-2019-JUN

REGION: ALL

FORWARD:
FROM UPPER NOSHEZI TERMINAL POINT VIA ROAD D 1125, L ROAD D 1128, R ROAD R 617...EDENDALE ROAD, R LONGMARKET STREET, L WEST STREET, R VICTORIA ROAD, R RETIEF STREET, L BOOM STREET R EAST STREET BUS TERMINUS.
RETURN:
FROM EAST STREET BUS TERMINUS, R PIETERMARITZ STREET, L WEST STREET, R LOOP STREET AND CONTINUE BY THE FORWARD JOURNEY IN REVERSE.
ROUTE 6D: INADI – PIETERMARITZBURG
FORWARD:
FROM LNADI TERMINAL POINT VIA ROAD D 1134, R ROAD D 1128, R ROAD R 617...EDENDALE ROAD, R LONGMARKET STREET, L WEST STREET, R VICTORIA ROAD, R RETIEF STREET, L BOOM STREET R EAST STREET BUS TERMINUS.
RETURN:
FROM EAST STREET BUS TERMINUS, R PIETERMARITZ STREET, L WEST STREET, R LOOP STREET AND CONTINUE BY THE FORWARD JOURNEY IN REVERSE.
ROUTE 6?: INADI - PIETERMARITZBURG VIA UPPER NOSHEZI
FORWARD:
FROM LNADI TERMINAL POINT VIA ROAD D 1134, L ROAD D 1128, R ROAD D 1125 TO UPPER NOSHEZI TERMINAL POINT, RETURN ROAD D 1125, L ROAD D 1128, R ROAD R617...EDENDALE ROAD, R LONGMARKET STREET, L WEST STREET, R VICTORIA ROAD, R RETIEF STREET, L BOOM STREET R EAST STREET BUS TERMINUS.
RETURN:
FROM EAST STREET BUS TERMINUS, R PIETERMARITZ STREET, L WEST STREET, R LOOP STREET AND CONTINUE BY THE FORWARD JOURNEY IN REVERSE.
ROUTE 7: KWA SHANGE – PIETERMARITZBURG
FORWARD:
FROM KWA-SHANGE BUS TERMINAL POINT VIA ROAD D 412 (SHANGE ROAD) TO GEZUBUSO, L ROAD R617...EDENDALE ROAD, R LONGMARKET STREET, L WEST STREET, R VICTORIA ROAD, R RETIEF STREET, L BOOM STREET R EAST STREET BUS TERMINUS.
RETURN:
FROM EAST STREET BUS TERMINUS, R PIETERMARITZ STREET, L WEST STREET, R LOOP STREET AND CONTINUE BY THE FORWARD JOURNEY IN REVERSE.
ROUTE 9: MASWAZINI – PIETERMARITZBURG
FORWARD:
FROM MASWAZINI BUS TERMINAL POINT VIA ROAD D 1140, L ROAD 402 TO ELANDSKOP CROSS ROADS, L ROAD R617...EDENDALE ROAD, R LONGMARKET STREET, L WEST STREET, R VICTORIA ROAD, R RETIEF STREET, L BOOM STREET R EAST STREET BUS TERMINUS.
RETURN:
FROM EAST STREET BUS TERMINUS, R PIETERMARITZ STREET, L WEST STREET, R LOOP STREET AND CONTINUE BY THE FORWARD JOURNEY IN REVERSE.
ROUTE 9A: MASWAZINI - PIETERMARITZBURG VIA KHULEKONKE
FORWARD:
FROM MASWAZINI BUS TERMINAL POINT VIA ROAD D 1140, R TO KHULEKONKE VILLAGE, RETURN TO ROAD D1140, R ROAD D 1140, L ROAD 402 TO ELANDSKOP ???SS ROADS, L ROAD R617...EDENDALE ROAD, R LONGMARKET STREET, L WEST STREET, R VICTORIA ROAD, R RETIEF STREET, L BOOM STREET R EAST STREET BUS TERMINUS.
RETURN:
FROM EAST STREET BUS TERMINUS, R PIETERMARITZ STREET, L WEST STREET, R LOOP STREET AND CONTINUE BY THE FORWARD JOURNEY IN REVERSE.
ROUTE 9B: ELANDSKOP (CLINIC) – PIETERMARITZBURG
FORWARD:
FROM ELANDSKOP CLINIC TO ELANDSKOP CROSS ROADS, L ROAD R617...EDENDALE ROAD, R LONGMARKET STREET, L WEST STREET, R VICTORIA ROAD, R RETIEF STREET, L BOOM STREET R EAST STREET BUS TERMINUS.
RETURN:
FROM EAST STREET BUS TERMINUS, R PIETERMARITZ STREET, L WEST STREET, R LOOP STREET AND CONTINUE BY THE FORWARD JOURNEY IN REVERSE.
ROUTE 9?: ELANDSKOP TERMINUS – PIETERMARITZBURG
FORWARD:
FROM ELANDSKOPTERMINUS VIA ROAD R 617...EDENDALE ROAD, R LONGMARKET STREET, L WEST STREET, R VICTORIA ROAD, R RETIEF STREET, L BOOM STREET R EAST STREET BUS TERMINUS.
RETURN:
FROM EAST STREET BUS TERMINUS, R PIETERMARITZ STREET, L WEST STREET, R LOOP STREET AND CONTINUE BY THE FORWARD JOURNEY IN REVERSE.
ROUTE 9D: MASWAZINI - ROTOFLEX VIA ZONDI STORE
FORWARD:
MASWAZINI VIA ROAD D 402...ZONDI STORE BUS TERMINAL POINT AT THE JUNCTION OF ROADS 402 AND D 11?? VIA ROAD 402, L ROAD D 1122, ENTER KHOBONGO VILLAGE, RETURN TO ROAD D 1122, L ROAD D 1122L ROAD R617...EDENDALE ROAD, R LONGMARKET STREET, L WEST STREET, R VICTORIA ROAD, R RETIEF STREET, L BOOM STREET R EAST STREET BUS TERMINUS, TO THE LNDUSTRIAL SITES.
RETURN:
?? THE FORWARD ROUTE IN REVERSE...LOOP STREET, TO EAST STREET BUS TERMINUS, R PIETERMARITZ STREET, L WEST STREET, R LOOP STREET AND CONTINUE BY THE FORWARD JOURNEY IN REVERSE.
ROUTE 10: ZONDI STORE - PIETERMARITZBURG VIA KHOBONGO
FORWARD:
FROM ZONDI STORE BUS TERMINAL POINT AT THE JUNCTION OF ROADS 402 ??D D 1133 VIA ROAD 402, L ROAD D 1122, ENTER KHOBONGO VILLAGE, RETURN TO ROAD D 1122, L ROAD D 1122L ROAD R617...EDENDALE ROAD, R LONGMARKET STREET, L WEST STREET, R VICTORIA ROAD, R RETIEF STREET, L BOOM STREET R EAST STREET BUS TERMINUS.
RETURN:
FROM EAST STREET BUS TERMINUS, R PIETERMARITZ STREET, L WEST STREET, R LOOP STREET AND CONTINUE BY THE FORWARD JOURNEY IN REVERSE.
ROUTE 1?: ZONDI STORE – PIETERMARITZBURG
FORWARD:
FROM ZONDI STORE BUS TERMINAL POINT AT THE JUNCTION OF ROADS 402 ??D D 1133 VIA ROAD 402, L ROAD D 1122, L ROAD R 617...EDENDALE ROAD, R LONGMARKET STREET, L WEST STREET, R VICTORIA ROAD, R RETIEF STREET, L BOOM STREET R EAST STREET BUS TERMINUS.
RETURN:
FROM EAST STREET BUS TERMINUS, R PIETERMARITZ STREET, L WEST STREET, R LOOP STREET AND CONTINUE BY THE FORWARD JOURNEY IN REVERSE.
ROUTE 10?: KHOBONGO – PIETERMARITZBURG
FORWARD:
FROM KHOBONGO VILLAGE TO ROAD D 1122, L ROAD D 1122L ROAD R 617...EDENDALE ROAD, R LONGMARKET STREET, L WEST STREET, R VICTORIA ROAD, R RETIEF STREET, L BOOM STREET R EAST STREET BUS TERMINUS.
RETURN:
FROM EAST STREET BUS TERMINUS, R PIETERMARITZ STREET, L WEST STREET, R LOOP STREET AND CONTINUE BY THE FOWARD JOURNEY IN REVERSE.
ROUTE 11: DULELA – PIETERMARITZBURG
FORWARD:
FROM DULELA VIA ROAD D390...MGWAGWA SCHOOL... KWA-GUBESHE ... TAYLORS HALT, R ROAD D399, L ROAD R617...EDENDALE ROAD, R LONGMARKET STREET, L WEST STREET, R VICTORIA ROAD, R RETIEF STREET, L BOOM STREET R EAST STREET BUS TERMINUS.
RETURN:



transport

Department:
Transport
Province of KwaZulu-Natal

GAZETTE

LGKZNG11-2019-JUN

REGION: ALL

FROM EAST STREET BUS TERMINUS, R PIETERMARITZ STREET, L WEST STREET, R LOOP STREET AND CONTINUE BY THE FORWARD JOURNEY IN REVERSE.
ROUTE 11?: MGWAGWA - PIETERMARITZBURG
FORWARD:
FROM MGWAGWA BUTCHERY VIA ROAD D390....MGWAGWA SCHOOL.... KWA-GUBESHETAYLORS HALT, R ROAD D399, L ROAD R617....EDENDALE ROAD, R LONGMARKET STREET, L WEST STREET, R VICTORIA ROAD, R RETIEF STREET, L BOOM STREET R EAST STREET BUS TERMINUS.
RETURN:
FROM EAST STREET BUS TERMINUS, R PIETERMARITZ STREET, L WEST STREET, R LOOP STREET AND CONTINUE BY THE FORWARD JOURNEY IN REVERSE.
ROUTE 11?: MASHINGENI – PIETERMARITZBURG
FORWARD:
FROM MASHINGENI BUS TERMINAL POINT VIA ROAD D390...DULELA... MGWAGWA SCHOOL... KWA-GUBESHETAYLORS HALT, R ROAD D399, L ROAD R617....EDENDALE ROAD, R LONGMARKET STREET, L WEST STREET, R VICTORIA ROAD, R RETIEF STREET, L BOOM STREET R EAST STREET BUS TERMINUS.
RETURN:
FROM EAST STREET BUS TERMINUS, R PIETERMARITZ STREET, L WEST STREET, R LOOP STREET AND CONTINUE BY THE FORWARD JOURNEY IN REVERSE.
ROUTE 12: GIBSONS GATE - PIETERMARITZBURG VIA MAFUNZE
FORWARD:
FROM GIBSONS GATE BUS TERMINAL POINT VIA ROAD D 1124, L ROAD D 1123 TO MAFUNZE TERMINAL POINT (HEMU-HEMU), RETURN VIA ROAD D 1123, L ROAD D 1124 TO MACLEANS, R. ROAD R617....EDENDALE ROAD R LONGMARKET STREET, L WEST STREET, R VICTORIA ROAD, R RETIEF STREET, L BOOM STREET R EAST STREET BUS TERMINUS.
RETURN:
FROM EAST STREET BUS TERMINUS, R PIETERMARITZ STREET, L WEST STREET, R LOOP STREET AND CONTINUE BY THE FORWARD JOURNEY IN REVERSE.
ROUTE 12?: KWA N?ABINI – PIETERMARITZBURG
FORWARD:
FROM KWA NKABINI TO ROAD D 1123, L ROAD D 1124 TO MACLEANS, R ROAD R617....EDENDALE ROAD R LONGMARKET STREET, L WEST STREET, R VICTORIA ROAD, R RETIEF STREET, L ???M STREET R EAST STREET BUS TERMINUS.
RETURN:
FROM EAST STREET BUS TERMINUS, R PIETERMARITZ STREET, L WEST STREET, R LOOP STREET AND CONTINUE BY THE FORWARD JOURNEY IN REVERSE.
ROUTE 12B: GIBSONS GATE – PIETERMARITZBURG
FORWARD:
FROM GIBSONS GATE BUS TERMINAL POINT VIA ROAD D 1124 TO MACLEANS, R ROAD R617....EDENDALE ROAD R LONGMARKET STREET, L WEST STREET, R VICTORIA ROAD, R RETIEF STREET, L BOOM STREET R EAST STREET BUS TERMINUS.
RETURN:
FROM EAST STREET BUS TERMINUS, R PIETERMARITZ STREET, L WEST STREET, R LOOP STREET AND CONTINUE BY THE FORWARD JOURNEY IN REVERSE.
ROUTE 12?: MAFUNZE – PIETERMARITZBURG
FORWARD:
FROM MAFUNZE TERMINAL POINT (HEMU-HEMU) VIA ROAD D 1123, L ROAD D 1124 TO MACLEANS, R. ROAD R617....EDENDALE ROAD R LONGMARKET STREET, L WEST STREET, R VICTORIA ROAD, R RETIEF STREET, L BOOM STREET R EAST STREET BUS TERMINUS.
RETURN:
FROM EAST STREET BUS TERMINUS, R PIETERMARITZ STREET, L WEST STREET, R LOOP STREET AND CO?TINUE BY THE FORWARD JOURNEY IN REVERSE.
ROUTE 12D: NOMO / HOLOZA - PIETERMARITZBURG VIA GIBSONS GATE
FORWARD:
FROM NOMO/HOLOZA VIA UNNUMBERED ROADS TO GIBSONS GATE BUS TERMINAL POINT, THEN VIA ROAD D 1124 TO MACLEANS, R ROAD R 617....EDENDALE ROAD R LONGMARKET STREET, L WEST STREET, R VICTORIA ROAD, R RETIEF STREET, L BOOM STREET R EAST STREET BUS TERMINUS.
RETURN:
FROM EAST STREET BUS TERMINUS, R PIETERMARITZ STREET, L WEST STREET, R LOOP STREET AND CONTINUE BY THE FORWARD JOURNEY IN REVERSE.
ROUTE 12?: NOMO / HOLOZA - PIETERMARITZBURG VIA GI?SONS GATE AND MAFUNZE
FORWARD:
FROM NOMO/HOLOZA VIA UNNUMBERED ROADS TO GIBSONS GATE BUS TERMINAL POINT, THEN VIA ROAD D 1124, L ROAD D 1123 TO MAFUNZE TERMINAL POINT (HEMU-HEMU), RETURN VIA ROAD D 1123, L ROAD D 1124 TO MACLEANS, R. ROAD R617....EDENDALE ROAD R LONGMARKET STREET, L WEST STREET, R VICTORIA ROAD, R RETIEF STREET, L BOOM STREET R EAST STREET BUS TERMINUS.
RETURN:
FROM EAST STREET BUS TERMINUS, R PIETERMARITZ STREET, L WEST STREET, R LOOP STREET AND CONTINUE BY THE FORWARD JOURNEY IN REVERSE.
ROUTE 17: SONGOMIZA – PIETERMARITZBURG
FORWARD:
FROM SONGONZIMA BUS TERMINAL POINT VIA ROAD D 1141, L ROAD D 1124 TO MACLEANS, L ROAD R617....EDENDALE ROAD, R LONGMARKET STREET, L WEST STREET, R VICTORIA ROAD, R RETIEF STREET, L BOOM STREET R EAST STREET BUS TERMINUS.
RETURN:
FROM EAST STREET BUS TERMINUS, R PIETERMARITZ STREET, L WEST STREET, R LOOP STREET AND CONTINUE BY THE FORWARD JOURNEY IN REVERSE.
ROUTE 14: KWA GUBESHE - PIETERMARITZBURG
FORWARD:
FROM KWA-GUBESHE BUS TERMINAL POINT VIA ROAD D399GANESOKENEMPANDE SCHOOL, R ROAD D 412, R ROAD D399....NXAMALALA CROSS ROADS...NENE BUTCHERY ... DRAAIHOEK....MABANA.... SWEETWATERS....MPUMUZA ROAD, R SWEETWATERS ROAD....SWARTKOP ROADMAYORS WALK....BERG STREET, R EAST STREET TO BUS TERMINUS.
RETURN:
FROM EAST STREET TERMINUS VIA BOOM STREET, R RETIEF STREET AND ON THE SAME ROUTE IN REVERSE AS THE FORWARD JOURNEY.
ROUTE 14?: KWA GUBESHE - PIETERMARITZBURG VIA NDAWONDES KRAAL
FORWARD:
FROM KWA-GUBESHE BUS TERMINAL POINT VIA ROAD D 399....GANESOKENEMPANDE SCHOOL, R ROAD D 412, L ROAD D 1138....NDAWONDE'S KRAAL BUS TERMINAL POINT, RETURN ROAD D 1138, R ROAD D412, R ROAD D399....NXAMALALA CROSS ROADS...NENE BUTCHERY....DRAAIHOEKMABANA.... SWEETWATERS....MPUMUZA ROAD, R SWEETWATERS ROAD....SWARTKOP ROAD....MAYORS WALK??RG STREET, R EAST STREET TO THE EAST STREET BUS TERMINUS.
RETURN:
FROM EAST STREET TERMINUS VIA BOOM STREET, R RETIEF STREET AND ON THE SAME ROUTE IN REVERSE AS THE FORWARD JOURNEY.
ROUTE 14B: NDAWONDES KRAAL – PIETERMARITZBURG
FORWARD:
FROM NDAWONDE'S ?R??L BUS TERMINAL POINT VIA ROAD D 1138, R ROAD D412, R ROAD D399....NXAMALALA CROSS ROADS...NENE BUTCHERY....DRAAIHOEKMABANA.... SWEETWATERS....MPUMUZA ROAD, R SWEETWATERS ROAD....SWARTKOP ROAD....MAYORS WALK??RG STREET, R EAST STREET TO THE EAST STREET BUS TERMINUS.
RETURN:
FROM EAST STREET TERMINUS VIA ?OOM STREET, R RETIEF STREET AND ON THE SAME ROUTE IN REVERSE AS THE FORWARD JOURNEY.



transport

Department:
Transport
Province of KwaZulu-Natal

GAZETTE

LGKZNG11-2019-JUN

REGION: ALL

ROUTE 14?: KWA GUBESHE - PIETERMARITZBURG VIA DOLOQINA STORE

FORWARD:

FROM KWA-GUBESHE BUS TERMINAL POINT VIA ROAD D 399...GANESOKENE...MPANDE SCHOOL, R ROAD D 412, L ROAD D1130 TO DOLOQINA STORE, RETURN VIA ROAD D 1130...DLADLA'S COURT...MDLULI, L ROAD D399...NXAMALALA CROSS ROADS...NENE BUTCHERY...DRAAIHOEK...MABANA...SWEETWATERS...MPUMUZA ROAD, R SWEETWATERS ROAD...SWARTKOP ROAD...MAYORS WALK...BERG STREET, R EAST STREET TO THE EAST STREET BUS TERMINUS.

RETURN:

FROM EAST STREET TERMINUS VIA BOOM STREET, R RETIEF STREET AND ON THE SAME ROUTE IN REVERSE AS THE FORWARD JOURNEY.

ROUTE 14D: KWA GUBESHE - PIETERMARITZBURG VIA DLADLA'S COURT

FORWARD:

FROM KWA-GUBESHE BUS TERMINAL POINT VIA ROAD D 399...GA?ESOKENE...MPANDE SCHOOL, R ROAD D 412, L ROAD D1130 TO DLADLA'S COURT, RETURN VIA ROAD D 1130...MDLULI, L ROAD D399...NXAMALALA CROSS ROADS...NENE BUTCHERY...DRAAIHOEK...??

B???...SWEETWATERS...MPUMUZA ROAD, R SWEETWATERS ROAD...SWARTKOP ROAD...MAYORS WALK...BERG STREET, R EAST STREET TO THE EAST STREET BUS TERMINUS.

RETURN:

FROM EAST STREET TERMINUS VIA BOOM STREET, R RETIEF STREET AND ON THE SAME ROUTE IN REVERSE AS THE FORWARD JOURNEY.

ROUTE 15: DLADLA'S COURT - PIETERMARITZBURG

FORWARD:

FROM DLADLA'S COURT VIA ROAD D 1130...MDLULI, L ROAD 399...NXAMALALA CROSS ROADS...NENE

BUTCHERY...DRAAIHOEK...MABANA...SWEETWATERS...MPUMUZA ROAD, R SWEETWATERS ROAD...SWARTKOP ROAD...MAYORS WALK...BERG STREET, R EAST STREET TO THE EAST STREET BUS TERMINUS.

RETURN:

FROM EAST STREET TERMINUS VIA BOOM STREET, R RETIEF STREET AND ON THE SAME ROUTE IN REVERSE AS THE FORWARD JOURNEY.

ROUTE 15?: DOLOQINA STORE - PIETERMARITZBURG VIA MALINGA STOP

FORWARD:

FROM DOLOQINA BUS TERMINAL POINT VIA ROAD D 1130...DLADLA'S COURT...MDLULI, L ROAD D399...NXAMALALA CROSS ROADS...NENE

BUTCHERY...DRAAIHOEK...MABANA...SWEETWATERS...MPUMUZA ROAD, R SWEETWATERS ROAD...SWARTKOP ROAD...MAYORS WALK...BERG STREET, R EAST STREET TO THE EAST STREET BUS TERMINUS.

RETURN:

FROM EAST STREET TERMINUS VIA BOOM STREET, R RETIEF STREET AND ON THE SAME ROUTE IN REVERSE AS THE FORWARD JOURNEY.

ROUTE 15B: DOLOQINA STORE - PIETERMARITZBURG VIA NQABENI

FORWARD:

FROM DOLOQINA BUS TERMINAL POINT VIA UNNAMED ROAD TO NQABENI, THEN TO DLADLA'S COURT...MDLULI, L ROAD D399...NXAMALALA CROSS ROADS...NENE BUTCHERY...DRAAIHOEK...MABANA...SWEETWATERS...MPUMUZA ROAD, R SWEETWATERS ROAD...SWARTKOP ROAD...MAYORS WALK...BERG STREET, R EAST STREET TO THE EAST STREET BUS TERMINUS.

RETURN:

FROM EAST STREET TERMINUS VIA BOOM STREET, R RETIEF STREET AND ?N THE SAME ROUTE IN REVERSE AS THE FORWARD JOURNEY.

ROUTE 15C: MDLULI - PIETERMARITZBURG

FORWARD:

FROM MDLULI VIA ROAD D 1130, L ROAD D399...NXAMALALA CROSS ROADS...NENE BUTCHERY...DRAAIHOEK...MABANA...

SWEETWATERS...MPUMUZA ROAD, R SWEETWATERS ROAD...SWARTKOP ROAD...MAYORS WALK...BERG STREET, R EAST STREET TO THE EAST STREET BUS TERMINUS.

RETURN:

FROM EAST STREET TERMINUS VIA BOOM STREET, R RETIEF STREET AND ?N THE SAME ROUTE IN REVERSE AS THE FORWARD JOURNEY.

ROUTE 15D: MALINGA STOP - PIETERMARITZBURG VIA DLADLA'S COURT

FORWARD:

FROM MALINGA STOP VIA ROAD D 1130...DLADLA'S COURT...MDLULI, L ROAD D399...NXAMALALA CROSS ROADS...NENE BUTCHERY...DRAAIHOEK...MABANA...

SWEETWATERS...MPUMUZA ROAD, R SWEETWATERS ROAD...SWARTKOP ROAD...MAYORS WALK...BERG STREET, R EAST STREET TO THE EAST STREET BUS TERMINUS.

RETURN:

FROM EAST STREET TERMINUS VIA BOOM STREET, R RETIEF STREET AND ?N THE SAME ROUTE IN REVERSE AS THE FORWARD JOURNEY.

ROUTE 15?: BEKEZELE STORE - PIETERMARITZBURG

FORWARD:

FROM BEKEZELE STORE VIA ROAD D...MDLULI, L ROAD D399...NXAMALALA CROSS ROADS...NENE BUTCHERY...DRAAIHOEK...MABANA...

SWEETWATERS...MPUMUZA ROAD, R SWEETWATERS ROAD...SWARTKOP ROAD...MAYORS WALK...BERG STREET, R EAST STREET TO THE EAST STREET BUS TERMINUS.

RETURN:

FROM EAST STREET TERMINUS VIA BOOM STREET, R RETIEF STREET AND ?N THE SAME ROUTE IN REVERSE AS THE FORWARD JOURNEY.

ROUTE 15F: NQABENI - PIETERMARITZBURG VIA DLADLA'S COURT

FORWARD:

FROM NQABENI, THEN TO DLADLA'S COURT...MDLULI, L ROAD D399...NXAMALALA CROSS ROADS...NENE BUTCHERY...DRAAIHOEK...

MABANA...SWEETWATERS...MPUMUZA ROAD, R SWEETWATERS ROAD...SWARTKOP ROAD...MAYORS WALK...BERG STREET, R EAST STREET TO THE EAST STREET BUS TERMINUS.

RETURN:

FROM EAST STREET TERMINUS VIA BOOM STREET, R RETIEF STREET AND ON THE SAME ROUTE IN REVERSE AS THE FORWARD JOURNEY.

ROUTE 15G: DOLOQINA STORE PIETERMARITZBURG VIA MALINGA STOP AND CALUZA

FORWARD:

FROM DOLOQINA BUS TERMINAL POINT VIA ROAD D 1130...DLADLA'S COURT...MDLULI, L ROAD D399...NXAMALALA CROSS ROADS...NENE

BUTCHERY...DRAAIHOEK...??B???...SWEETWATERS...MPUMUZA ROAD, R CALUZA ROAD, L EDENDALE ROAD, L PINE STREET, L WEST STREET, R

VICTORIA STREET, R RETIEF STREET, L BOOM STREET, R EAST STREET TO EAST STREET TERMINUS.

RETURN:

FROM EAST STREET BUS TERMINUS VIA PIETERMARITZ STREET, L WEST STREET, R LOOP STREET AND CONTINUE IN REVERSE OF THE FORWARD JOURNEY.

ROUTE 16: Z?YAEKA EAST - PIETERMARITZBURG

FORWARD:

FROM ZAYEKA EAST BUS TERMINAL POINT VIA ROAD D 1132, L ROAD D 1137 TO SIYANDA TERMINAL POINT, RETURN ROAD D 1137, L D 1132, R ROAD D 399 PAST MABANA AND SWEETWATERS...MPUMUZA ROAD, R SWEETWATERS ROAD...SWARTKOP ROAD...MAYORS WALK...BERG STREET, R EAST STREET TO EAST STREET BUS TERMINUS.

RETURN:

FROM EAST STREET TERMINUS VIA BOOM STREET, R RETIEF STREET AND ON THE SAME ROUTE IN REVERSE AS THE FORWARD JOURNEY.

ROUTE 16?: Z????? WEST - PIETERMARITZBURG

FORWARD:

FROM ZAYEKA WEST BUSTERMINAL POINT VIA ROAD D 399...MABANA...SWEETWATERS...MPUMUZA ROAD, R SWEETWATERS ROAD...SWARTKOP ROAD...MAYORS WALK...BERG STREET, R EAST STREET TO EAST STREET BUS TERMINUS.

RETURN:

FROM EAST STREET TERMINUS VIA BOOM STREET, R RETIEF STREET AND ON THE SAME ROUTE IN REVERSE AS THE FORWARD JOURNEY.

ROUTE 17: KWA GUBESHE - WILLOWTON INDUSTRY

FORWARD:

FROM KWA-GUBESHE BUS TERMINAL VIA ROAD D 399...GANESOKENE...MPANDE SCHOOL...NXAMALALA CROSS ROADS...MPUNZA ROAD...GANO

- GA DA, R CALUZA ROAD, L EDENDALE ROAD, R LONGMARKET STREET, L ECHO ROAD, R CHURCH STREET...GREYTOWN ROAD, R WILLOWTON ROAD, L OHRTMANN ROAD TO:



transport

Department:
Transport
Province of KwaZulu-Natal

GAZETTE

LGKZNG11-2019-JUN

REGION: ALL

(1) R. MANNING ROAD.... BAYNESDRIFT ROAD, L BIRMINGHAM ROAD. TURN LEFT INTO BIRMINGHAM ROAD, R SHEFFIELD ROAD, L COVENTRY ?LACE TO TERMINAL POINT.
(2) R ROYSTON ROAD, L PROMED ROAD, L GRIX ROAD TO TERMINAL POINT.
ROUTE 17?: WILLOW?ON INDUSTRY- KWA GUBESHE
FORWARD:
RETURN AS ROUTE 17 IN REVERSE TO L OHRTMANN ROAD, R ECHO ROAD, L PRINCE ALFRED STREET, R RETIEF STREET, R BERG STREET, L EAST STREET TO TERMINUS, BOOM STREET, R RETIEF STREET, L BERG STREET...MAYORS WALK....SWARTKOP ROAD...SWEETWATERS ROAD...MABANA....DRAAIHOEK....NENE BUTCHERY....NXAMALALA CROSS ROADS, R ROAD D 1130 TO BEKEZELE, RETURN ROAD D 1130, R ROAD D 412, L ROAD D 1138....NDAWONDE'S KR??L BUS TERMINAL POINT, RETURN ROAD D 1138, L ROAD D 412, L MPANDE SCHOOL....GANESOKENE, R TO DULELA, RETURN TO GANESOKANE, R ROAD D 412 TO KWA GUBESHE.
ROUTE 18: LADUMA – PIETERMARI?ZBURG
FORWARD:
LADUMA BUS TERMINAL VIA LADUMA ROAD, L CALUZA ROAD, R MORCOM ROAD R MAYORS WALK, L WINSTON ROAD....VICTORIA ROAD, L RETIEF STREET, L EAST STREET TO EAST STREET BUS TERMINUS.
RETURN:
FROM EAST STREET BUS TERMINUS, R PIETERMARITZ STREET, L WEST STREET, R LOOP STREET AND CONTINUE IN REVERSE OF THE FORWARD JOURNEY.
ROUTE 8:
THE CONVEYANCE OF PASSENGERS WITH THEIR PERSONAL EFFECTS, FROM INCWADI BUS TERMINUS TO EAST STREET TERMINUS, PIETERMARITZBURG.
FORWARD JOURNEY:
FROM INCWADI BUS TERMINAL POINT, SITUATED ON DISTRICT ROAD D 58, MAGISTERIAL DISTRICT OF PIETERMARITZBURG, PROCEED ALONG ROAD D 58 TO THE JUNCTION WITH ROAD D 63. TURN RIGHT INTO ROAD D 63 WHICH BECOMES ROAD D 140. PROCEED ALONG ROAD D 140 WHICH BECOMES ROAD D 137 AT ELANDSKOP RAILWAY STATION. PROCEED ALONG ROAD D 137 TO THE JUNCTION WITH ROAD R617 AT ELANDSKOP CROSS ROADS WITH THE MAIN ROAD BETWEEN BULWER AND PIETERMARITZBURG. TURN RIGHT INTO ROAD R617, AND PROCEED ALONG ROAD R617 WHICH BECOMES EDENDALE ROAD. PROCEED ALONG EDENDALE ROAD TO JUNCTION WITH LONGMARKET STREET. TURN RIGHT INTO LONGMARKET STREET AND PROCEED ALONG LONGMARKET STREET TO THE JUNCTION WITH WEST STREET. TURN LEFT INTO WEST STREET AND PROCEED ALONG WEST STREET TO THE JUNCTION WITH VICTORIA STREET. ?URN RIGHT INTO VICTORIA ROAD AND PROCEED ALONG VICTORIA ROAD TO THE JUNCTION WITH RETIEF STREET. TURN RIGHT INTO RETIEF STREET AND PROCEED ALONG RETIEF STREET TO THE JUNCTION WITH BOOM STREET. TURN LEFT INTO BOOM STREET AND PROCEED ALONG BOOM STREET TO THE JUNCTION WITH EAST STREET. TURN RIGHT INTO EAST STREET BUS TERMINUS, PIETERMARITZBURG.
RETURN JOURNEY:
RETURN FROM EAST STREET BUS TERMINUS, TURN RIGHT INTO PIETERMARITZ STREET, LEFT INTO WEST STREET, RIGHT INTO LOOP STREET AND CONTINUE IN REVERSE OF THE FORWARD JOURNEY.



transport

Department:
Transport
Province of KwaZulu-Natal

GAZETTE

LGKZNG11-2019-JUN

REGION: ALL

1) Application Number: APP0109380	2) Gazette Number: LGKZNG11-2019-JUN
3) Applicant: SIZANANI MAZULU TRANSPORT (PTY) LTD ID NO. 2001/023446/07 Association: NOT AVAILABLE	4) Applicant Address: PO BOX 4183 WILLOWTON HUB PIETERMARITZBURG 3200
5) Existing Licence Holder: NOT APPLICABLE ID NO. NOT APPLICABLE	6) Existing Licence Holder Address: NOT APPLICABLE
7) Type of application: NEW OPERATING LICENCE	8) Operating Licence Number: NOTAVAILABLE
9) Vehicle Type: BUS	10) 1 X 66 (SEATED) + 14 (STANDING)
11) Region: UMGUNGUNDLOVU	
12.1	<p>KZPRERC2773020 - PASSENGERS AND THEIR PERSONAL EFFECTS OVER ROUTES AS SPECIFIED IN THIS ANNEXURE, WITH THE AUTHORITY TO OPERATE ALTERNATIVE ROUTES WITHIN THE BOROUGH OF PIETERMARITZBURG, PROVIDED THAT THE FIXED INNER AND OUTER TERMINI OF EACH ROUTE REMAIN UNCHANGED AND THAT BUS ROUTES ARE LET DOWN BY RESOLUTION OF THE MSUNDUZI TRANSITIONAL COUNCIL.</p> <p>ALL ROUTES: THE RIGHT TO INCREASE OR DECREASE SERVICES AS AND WHEN REQUIRED.</p> <p>FARES: THE RIGHT TO REDUCE THE FARE PAYABLE BY CASH PAYING PASSENGERS DURING OFF PEAK PERIODS (BETWEEN 08H30 - 16H00).</p> <p>SPECIAL BUSES: AS AND WHEN REQUIRED FOR FUNERALS, SCHOOLS, RACES, PRIVATE PARTIES, TO ANY POINT WITHIN THE MSUNDUZI TRANSITIONAL COUNCIL BOUNDARIES.</p> <p>SIGHT SEEING BUSES: AS FOLLOWS: TO HENLEY DAM TERMINUS 17,54KM, TO HOWICK FALLS 22,95KM, TO SWEETWATERS, WINTERSKLOOF, ETC, CIRCULAR-DRIVE 28,96KM, CITY HALL TO SCHOOLS, COLLEGES, AS AND WHEN REQUIRED, E.G. HILTON COLLEGE 19.63KM, ST ANNES COLLEGE 13.252KM AND OTHERS, FOR THE CONVEYANCE OF SCHOOL, CITY TO NAGEL DAM 57.92KM, ALBERT FALLS 22.53KM.</p> <p>FUNERAL PARTIES, SPORT TEAMS: AND PICNICS, CHURCH AND PRIVATE PARTIES ON TRIPS WITHIN A RADIUS OF 245 KM FROM MSUNDUZI TRANSITIONAL COUNCIL BOUNDARIES TO PIETERMARITZBURG CITY HALL, RETURN JOURNEY TO COMMENCE WITHIN 24 HOURS AFTER ARRIVAL AT DESTINATION.</p> <p>ADDITIONAL AUTHORITY ON 5 BUSES: (NUMBERS ON RECORD AT BOARD'S OFFICES), PASSENGERS WHO ARE IN POSSESSION OF VALID RAIL OR S.A.R. TRANSPORT SERVICE TICKETS AND PARCELS ON A VEHICLE HIRE BASIS ON BEHALF OF THE S.A.R BY LOCAL ROAD TRANSPORTATION BOARDS WITHIN THE PROVINCE OF NATAL.</p> <p>1. INTERCHANGEABILITY OF BUSES ALL BUSES ARE FULLY INTERCHANGEABLE ON ALL ROUTES TO WHICH THE PUBLIC ROAD CARRIER PERMIT REFERS.</p> <p>2. TIMETABLES AS GRANTED BY THE LOCAL TRANSPORTATION BOARD – (DBN) FROM TIME TO TIME AND ADDITIONAL TRIPS, AS AND WHEN REQUIRED ACCORDING TO PASSENGER DEMAND. THE COMPANY RESERVES THE RIGHT TO REDUCE OR INCREASE JOURNEYS ACCORDING TO PASSENGER DEMAND.</p> <p>3. ROUTES IN MUNICIPAL BOUNDARIES BUS ROUTES IN MUNICIPAL BOUNDARIES ARE ACCORDING TO THE MUNICIPAL BY LAWS SUBJECT TO THE PERIODICAL CHANGES, AS MAY BE PRESCRIBED BY THE MUNICIPALITIES.</p> <p>ROUTE DESCRIPTION: ORGANISED PARTIES THE CONVEYANCE OF PERSONS, WHO HAVE ORGANISED THEMSELVES AS A GROUP, AND THEIR PERSONAL EFFECTS, FROM WITHIN THE MAGISTERIAL DISTRICT OF PIETERMARITZBURG TO POINTS WITHIN THE REPUBLIC OF SOUTH AFRICA.</p> <p>PROVIDED: THE SAME PASSENGERS CONVEYED ON THE FORWARD JOURNEY, BE CONVEYED BACK ON THE RETURN JOURNEY TO THE POINT OF COMMENCEMENT AND PASSENGERS BE PROVIDED THAT NO PASSENGERS BE PICKED UP OR SET DOWN EN ROUTE.</p> <p>SUBJECT TO THE EXPLICIT CONDITION THAT THE CONVEYANCE OF SUCH A GROUP OF PERSONS, MAY ONLY BE UNDERTAKEN, IF THE SAME GROUP OF PERSONS UNDERTAKE THE FORWARD AND RETURN JOURNEY, AS A PARTY, FOR THE EXCLUSIVE MUTUAL PURPOSE TO ATTEND ONE OR MORE OF THE FOLLOWING OCCASIONS:</p> <p>(I) WEDDINGS, (II) FUNERALS, (III) RELIGIOUS GATHERINGS (IV) SPORTS MEETINGS, EITHER AS COMPETITORS OR SPECTATORS (V) PICNIC OR ANY OTHER SIMILAR FORM OF ORGANISED AMUSEMENT OR RECREATION.</p> <p>THE PRINCIPAL ROUTE DESCRIPTIONS ??? SHOWN BELOW.</p> <p>CONTRACT ZNT 1137/98 T – PIETERMARITZBURG ROUTES</p> <p>THE ROUTE NUMBERS FOR THE SERVICES REQUIRED ARE TO BE:</p> <p>ROUTE 1: ESINADENI – PIETERMARITZBURG ROUTE 1A: LOWER NOSHEZI - PIETERMARITZBURG ROUTE 1B: WILLOWFOUNTAIN - PIETERMARITZBURG ROUTE 1C: WILLOWFOUNTAIN - PIETERMARITZBURG VIA WILLOWFOUNTAIN (BULWER) ROUTE 1D: WILLOWFOUNTAIN (BULWER) - PIETERMARITZBURG ROUTE 1E: IMBALI - PIETERMARITZBURG ROUTE 2A: ESINADENI- SHORTTS RETREAT ROUTE 2B: WILLOWFOUNTAIN - SHORTTS RETREAT ROUTE 2C: ESIGODENI - SHORTTS RETREAT ROUTE 3A: ESINADENI - WILLOWTON ROUTE 3B: WILLOWFOUNTAIN - WILLOWTON ROUTE 3C: AZALEA – WILLOWTON ROUTE 3D: EDENDALE - PRILLA MILLS ROUTE 4: DINDI - PIETERMARITZBURG ROUTE 5: QANDA- PIETERMARITZBURG ROUTE 6: INADI - PIETERMARITZBURG VIA UPPER NOSHEZI AND TAFULENI ROUTE 6A: INADI - PIETERMARITZBURG VIA TAFULENI ROUTE 6B: TAFULENI - PIETERMARITZBURG ROUTE 6C: UPPER NOSHEZI- PIETERMARITZBURG ROUTE 6D: INADI - PIETERMARITZBURG ROUTE 6E: INADI - PIETERMARITZBURG VIA UPPER NOSHEZI ROUTE 7: KWA SHANGE – PIETERMARITZBURG ROUTE 9: MASWAZINI - PIETERMARITZBURG ROUTE 9A: MASWAZINI - PIETERMARITZBURG VIA KHULEKONKE ROUTE 9B: ELANDSKOP CLINIC - PIETERMARITZBURG ROUTE 9C: ELANDSKOP TERMINUS - PIETERMARITZBURG ROUTE 9D: MASWAZINI- ROTOFLEX ROUTE 10: ZONDI STORE - PIETERMARITZBURG VIA KHONBONGO ROUTE 10A: ZONDI STORE - PIETERMARITZBURG ROUTE 10B: KHOBONGO - PIETERMARITZBURG</p>



transport

Department:
Transport
Province of KwaZulu-Natal

GAZETTE

LGKZNG11-2019-JUN

REGION: ALL

ROUTE 11: DULELA - PIETERMARITZBURG
 ROUTE 11A: MGWAGWA BUTCHERY - PIETERMARITZBURG
 ROUTE 11B: MASHINGENI - PIETERMARITZBURG
 ROUTE 12: GIBSONS GATE - PIETERMARITZBURG
 ROUTE 12A: KWA NKABINI - PIETERMARITZBURG
 ROUTE 12B: GIBSONS GATE - PIETERMARITZBURG
 ROUTE 12C: MAFUNZE - PIETERMARITZBURG
 ROUTE 12D: NOMO / HOLOZA - PIETERMARITZBURG
 ROUTE 12E: NOMO / HOLOZA - PIETERMARITZBURG VIA GIBSONS GATE
 ROUTE 13: SONGOMIZA - PIETERMARITZBURG
 ROUTE 14: KWA GUBESHE - PIETERMARITZBURG
 ROUTE 14A: KWA GUBESHE - PIETERMARITZBURG VIA NDAWONDES KRAAL
 ROUTE 14B: NDAWONDES KRAAL - PIETERMARITZBURG
 ROUTE 14C: KWA GUBESHE - PIETERMARITZBURG VIA DOLOQINA STORE & DLADLA'S COURT
 ROUTE 14D: KWA GUBESHE - PIETERMARITZBURG VIA DIADLA'S COURT
 ROUTE 15: DLADLA'S COURT - PIETERMARITZBURG
 ROUTE 15A: DOLOQINA STORE - PIETERMARITZBURG VIA MALINGA STOP & DLADLA'S COURT
 ROUTE 15B: DOLOQINA STORE - PIETERMARITZBURG VIA NQABENI DLADLA'S COURT
 ROUTE 15C: MDLULI - PIETERMARITZBURG
 ROUTE 15D: MALINGA STOP - PIETERMARITZBURG DLADLA'S COURT
 ROUTE 15E: BEKEZELE STORE - PIETERMARITZBURG
 ROUTE 15F: NQABENI - PIETERMARITZBURG VIA DLADLA'S COURT
 ROUTE 15G: DOLOQINA STORE - PIETERMARITZBURG VIA DLADLA'S COURT & CALUZA
 ROUTE 16: ZAYAOKA EAST - PIETERMARITZBURG
 ROUTE 16A: ZAYAOKA WEST - PIETERMARITZBURG
 ROUTE 17: KWA GUBESHE - WILLOWTON INDUSTRIES VIA CALUZA
 ROUTE 17A: KWA GUBESHE - WILLOWTON INDUSTRIES VIA SWEETWATERS
 ROUTE 17B: KWA GUBESHE - ROTOFLEX VIA DULELA, KWA SHANGE, BEKEZELE, ZAYAOKA & CALUZA
 ROUTE 18: LADUMA - PIETERMARITZBURG
 ROUTE 1: ESINADENI ?? PIETERMARITZBURG
 FORWARD:
 FROM ESINADENI VIA SINATHING ROAD, R DAMBUZA ROAD, R EDENDALE ROAD, L PINE STREET, R LONGMARKET STREET, L RETIEF STREET TO THE TERMINUS.
 RETURN:
 FROM RETIEF STREET TERMINUS, R RETIEF STREET, R PIETERMARITZ STREET, L WEST STREET, R LOOP STREET, L PINE STREET, R EDENDALE ROAD, THEN BY THE REVERSE OF THE FORWARD ROUTE.
 ROUTE 1A: LOWER NOSHEZI ?? PIETERMARITZBURG
 FORWARD:
 FROM LOWER NOSHEZI, L SINATHING ROAD, R DAMBUZA ROAD, R EDENDALE ROAD, L PINE STREET, R LONGMARKET STREET, L RETIEF STREET TO THE TERMINUS.
 RETURN:
 FROM RETIEF STREET TERMINUS, R RETIEF STREET, R PIETERMARITZ STREET, L WEST STREET, R LOOP STREET, L PINE STREET, R EDENDALE ROAD, THEN BY THE REVERSE OF THE FORWARD ROUTE.
 ROUTE 1B: WILLOWFOUNTAIN ?? PIETERMARITZBURG
 FORWARD:
 FROM WILLOWFOUNTAIN TERMINAL POINT VIA WILLOWFOUNTAIN ROADIMBALI, L SUTHERLAND ROAD, R EDENDALE ROAD, L PINE STREET, R LONGMARKET STREET, L RETIEF STREET TO THE TERMINUS.
 RETURN:
 FROM RETIEF STREET TERMINUS, R RETIEF STREET, R PIETERMARITZ STREET, L WEST STREET, R LOOP STREET, L PINE STREET, R EDENDALE ROAD, THEN BY THE REVERSE OF THE FORWARD ROUTE.
 ROUTE 1C: WILLOWFOUNTAIN ?? PIETERMARITZBURG VIA WILLOWFOUNTAIN (BULWER)
 FORWARD:
 FROM WILLOWFOUNTAIN N TERMINAL POINT VIA WILLOWFOUNTAIN ROAD, VIA THE SECTION KNOWN AS BULWER, TO LMBALI, L SUTHERLAND ROAD, R EDENDALE ROAD, L PINE STREET, R LONGMARKET STREET, L RETIEF STREET TO THE TERMINUS.
 RETURN:
 FROM RETIEF STREET TERMINUS, R RETIEF STREET, R PIETERMARITZ STREET, L WEST STREET, R LOOP STREET, L PINE STREET, R EDENDALE ROAD, THEN BY THE REVERSE OF THE FORWARD ROUTE.
 ROUTE 1D: WILLOWFOUNTAIN (BULWER) TO PIETERMARITZBURG
 FORWARD:
 FROM WILLOWFOUNTAIN (BULWER), TO LMBALI, L SUTHERLAND ROAD, R EDENDALE ROAD, L PINE STREET, R LONGMARKET STREET, L RETIEF STREET TO THE TERMINUS.
 RETURN:
 FROM RETIEF STREET TERMINUS, R RETIEF STREET, R PIETERMARITZ STREET, L WEST STREET, R LOOP STREET, L PINE STREET, R EDENDALE ROAD, THEN BY THE REVERSE OF THE FORWARD ROUTE.
 ROUTE 1E: IMBALI (UNIT 18) ?? PIETERMARITZBURG
 FORWARD:
 FROM LMBALI (UNIT 18), L SUTHERLAND ROAD, R EDENDALE ROAD, L PINE STREET, R LONGMARKET STREET, L RETIEF STREET TO THE TERMINUS.
 RETURN:
 FROM RETIEF STREET TERMINUS, R RETIEF STREET, R PIETERMARITZ STREET, L WEST STREET, R LOOP STREET, L PINE STREET, R EDENDALE ROAD, THEN BY THE REVERSE OF THE FORWARD ROUTE.
 ROUTE 2A: ESINADENI ?? SHORTS RETREAT
 FORWARD:
 FROM ESINADENI VIA SINATHING ROAD, R DAMBUZA ROAD, R EDENDALE ROAD, L PINE STREET, R LONGMARKET STREET, L RETIEF STREET, L CHURCH STREET, L COMMERCIAL ROAD.... DURBAN ROADN? (NATIONAL ROAD), EXIT ???. DOWNES ROAD, R HALSTEAD ROAD, R SHORTTS RETREAT ROAD TO LESTER BROWN ROAD.
 RETURN:
 RETURN ALONG THE SAME ROUTE IN REVERSE DIRECTION TO THE FORWARD JOURNEY. (LOOP STREET, L RETIEF STREET TERMINUS, R RETIEF STREET, R PIETERMARITZ STREET, L WEST STREET, R LOOP STREET, L PINE STREET, R EDENDALE ROAD, THEN BY THE REVERSE OF THE FORWARD ROUTE.
 ROUTE 2B: WILLOWFOUNTAIN ?? SHORTTS RETREAT
 FORWARD:
 FROM WILLOWFOUNTAIN TERMINAL POINT VIA WILLOWFOUNTAIN ROAD....LMBALI, L SUTHERLAND ROAD, R EDENDALE ROAD, L PINE STREET, R LONGMARKET STREET, L RETIEF STREET, L CHURCH STREET, L COMMERCIAL ROAD.... DURBAN ROADN? (NATIONAL ROAD), EXIT ???. DOWNES ROAD, R HALSTEAD ROAD, R SHORTTS RETREAT ROAD TO LESTER BROWN ROAD.
 RETURN:
 RETURN ALONG THE SAME ROUTE IN REVERSE DIRECTION TO THE FORWARD JOURNEY. (LOOP STREET, L RETIEF STREET TERMINUS, R RETIEF STREET, R PIETERMARITZ STREET, L WEST STREET, R LOOP STREET, L PINE STREET, R EDENDALE ROAD, THEN BY THE REVERSE OF THE FORWARD ROUTE.
 ROUTE 2?: ESIGODENI ?? SHORTS RETREAT
 FORWARD:
 FROM ESIGODENI TERMINUS VIA ESIGODENI ROAD....WATERFALL ROAD, L SCOTL STREET, L EDENDALE ROAD, L PINE STREET, R LONGMARKET STREET, L RETIEF STREET, L CHURCH STREET, L COMMERCIAL ROAD....DURBAN ROAD....N? (NATIONAL ROAD), EXIT ???. DOWNES ROAD, R



transport

Department:
Transport
Province of KwaZulu-Natal

GAZETTE

LGKZNG11-2019-JUN

REGION: ALL

HALSTEAD ROAD, R SHORTTS RETREAT ROAD TO LESTER BROWN ROAD.

RETURN:

RETURN ALONG THE SAME ROUTE IN REVERSE DIRECTION TO THE FORWARD JOURNEY. (LOOP STREET, L RETIEF STREET TERMINUS, R RETIEF STREET, R PIETERMARITZ STREET, L WEST STREET, R LOOP STREET, L PINE STREET, R EDENDALE ROAD, THEN BY THE REVERSE OF THE FORWARD ROUTE.

ROUTE 2D: LOWER NOSHEZI ?? SHORTTS RETREAT

FORWARD:

FROM LOWER NOSHEZI, L SINATHING ROAD, R DAMBUZA ROAD, R EDENDALE ROAD, L PINE STREET, R LONGMARKET STREET, L RETIEF STREET, L CHURCH STREET, L COMMERCIAL ROAD, DURBAN ROAD, N? (NATIONAL ROAD), EXIT ??, DOWNES ROAD, R HALSTEAD ROAD, R SHORTTS RETREAT ROAD TO LESTER BROWN ROAD.

RETURN:

RETURN ALONG THE SAME ROUTE IN REVERSE DIRECTION TO THE FORWARD JOURNEY (LOOP STREET, L RETIEF STREET TERMINUS, R RETIEF STREET, R PIETERMARITZ STREET, L WEST STREET, R LOOP STREET, L PINE STREET, R EDENDALE ROAD, THEN BY THE REVERSE OF THE FORWARD ROUTE.

ROUTE 7A: ESINADENI ?? WILLOW?ON

FORWARD:

FROM ESINADENI VIA SINATHING ROAD, R DAMBUZA ROAD, R EDENDALE ROAD, L PINE STREET, R LONGMARKET STREET, L ECHO STREET, R CHURCH STREET, GREYTOWN ROAD, R WILLOWTON ROAD, L OHRTMANN ROAD:

(1) R MANNING ROAD, BAYNES DRIFT ROAD, L BIRMINGHAM ROAD, R SHEFFIELD ROAD, L COVENTRY PLACE TO TERMINAL POINT.

(2) R ROYSTON ROAD, R PROMED ROAD, GRIX ROAD TO TERMINAL POINT.

RETURN:

RETURN ALONG THE SAME ROUTE IN REVERSE DIRECTION TO THE FORWARD JOURNEY, LOOP STREET L RETIEF STREET TERMINUS, R RETIEF STREET, R PIETERMARITZ STREET, L WEST STREET, R LOOP STREET, L PINE STREET, R EDENDALE ROAD, THEN BY THE REVERSE OF THE FORWARD ROUTE.

ROUTE ??: WILLOWFOUNTAIN ?? WILLOW?ON

FORWARD:

FROM WILLOWFOUNTAIN TERMINAL POINT VIA WILLOWFOUNTAIN ROAD, LMBALI, L SUTHERLAND ROAD, R EDENDALE ROAD, L PINE STREET, R LONGMARKET STREET, L ECHO STREET, R CHURCH STREET, GREYTOWN ROAD, R WILLOWTON ROAD, L OHRTMANN ROAD:

(1) R MANNING ROAD, BAYNES DRIFT ROAD, L BIRMINGHAM ROAD, R SHEFFIELD ROAD, L COVENTRY PLACE TO TERMINAL POINT.

(2) R ROYSTON ROAD, R PROMED ROAD, GRIX ROAD TO TERMINAL POINT.

RETURN:

RETURN ALONG THE SAME ROUTE IN REVERSE DIRECTION TO THE FORWARD JOURNEY, LOOP STREET L RETIEF STREET TERMINUS, R RETIEF STREET, R PIETERMARITZ STREET, L WEST STREET, R LOOP STREET, L PINE STREET, R EDENDALE ROAD, THEN BY THE REVERSE OF THE FORWARD ROUTE.

ROUTE ?C: AZALEA ?? WILLOW?ON

FORWARD:

FROM AZALEA TERMINAL POINT VIA AZALEA ROAD, R DAMBUZA ROAD, R EDENDALE ROAD, L PINE STREET, R LONGMARKET STREET, L ECHO STREET, R CHURCH STREET, GREYTOWN ROAD, R WILLOWTON ROAD, L OHRTMANN ROAD:

(1) R MANNING ROAD, BAYNES DRIFT ROAD, L BIRMINGHAM ROAD, R SHEFFIELD ROAD, L COVENTRY PLACE TO TERMINAL POINT.

(2) R ROYSTON ROAD, R PROMED ROAD, GRIX ROAD TO TERMINAL POINT.

RETURN:

RETURN ALONG THE SAME ROUTE IN REVERSE DIRECTION TO THE FORWARD JOURNEY, LOOP STREET L RETIEF STREET TERMINUS, R RETIEF STREET, R PIETERMARITZ STREET, L WEST STREET, R LOOP STREET, L PINE STREET, R EDENDALE ROAD, THEN BY THE REVERSE OF THE FORWARD ROUTE.

ROUTE 3D EDENDALE - PRILLA MILLS

FORWARD:

FROM EDENDALE TERMINUS VIA EDENDALE ROAD, R LONGMARKET STREET, L ECHO STREET, R CHURCH STREET, GREYTOWN ROAD, R WILLOWTON ROAD, L OHRTMANN ROAD:

(1) R MANNING ROAD, BAYNES DRIFT ROAD, L BIRMINGHAM ROAD, R SHEFFIELD ROAD, L COVENTRY PLACE TO TERMINAL POINT.

(2) R ROYSTON ROAD, R PROMED ROAD, GRIX ROAD TO TERMINAL POINT.

RETURN:

RETURN ALONG THE SAME ROUTE IN REVERSE DIRECTION TO THE FORWARD JOURNEY. (VIA LOOP STREET, L RETIEF STREET TERMINUS, R RETIEF STREET, R PIETERMARITZ STREET, L WEST STREET, R LOOP STREET, L PINE STREET, R EDENDALE ROAD, THEN BY THE REVERSE OF THE FORWARD ROUTE.

ROUTE 4 DINDI – PIETERMARITZBURG

FORWARD:

FROM DINDI TERMINUS VIA ROAD D 1126 TO TAYLORS HALL, R ROAD R617, EDENDALE ROAD R LONGMARKET STREET, L WEST STREET, R VICTORIA ROAD, R RETIEF STREET, L BOOM STREET R EAST STREET BUS TERMINUS.

RETURN:

FROM EAST STREET BUS TERMINUS, R PIETERMARITZ STREET, L WEST STREET, R LOOP STREET AND CONTINUE BY THE FORWARD JOURNEY IN REVERSE.

ROUTE 5: QANDA - PIETERMARITZBURG

FORWARD:

FROM KWA-QANDA ROCK TERMINUS VIA D 1127, TO ESHOWE, R ROAD R617, EDENDALE ROAD, R LONGMARKET STREET, L WEST STREET, R VICTORIA ROAD, R RETIEF STREET, L BOOM STREET, R EAST STREET BUS TERMINUS.

RETURN:

FROM EAST STREET BUS TERMINUS, R PIETERMARITZ STREET, L WEST STREET, R LOOP STREET AND CONTINUE BY THE FORWARD JOURNEY IN REVERSE.

ROUTE 6: INADI - PIETERMARITZBURG VIA UPPER NOSHEZI ??D TAFULENI

FORWARD:

FROM INADI TERMINAL POINT VIA ROAD D 1134, L ROAD D 1128, R ROAD D 1125 TO UPPER NOSHEZI TERMINAL POINT, RETURN ROAD D 1125, R ROAD D 1128, TO TAFULENI TERMINUS (MLABA'S STORE) RETURN ROAD D 1128, R ROAD R 617, EDENDALE ROAD, R LONGMARKET STREET, L WEST STREET, R VICTORIA ROAD, R RETIEF STREET, L BOOM STREET R EAST STREET BUS TERMINUS.

RETURN:

FROM EAST STREET BUS TERMINUS, R PIETERMARITZ STREET, L WEST STREET, R LOOP STREET AND CONTINUE BY THE FORWARD JOURNEY IN REVERSE.

ROUTE 6A: INADI - PIETERMARITZBURG VIA TAFULENI

FORWARD:

FROM INADI TERMINAL POINT VIA ROAD D 1134, L ROAD D 1128 TO TAFULENI TERMINUS (MLABA'S STORE) RETURN ROAD D 1128, R ROAD R 617, EDENDALE ROAD, R LONGMARKET STREET, L WEST STREET, R VICTORIA ROAD, R RETIEF STREET, L BOOM STREET R EAST STREET BUS TERMINUS.

RETURN:

FROM EAST STREET BUS TERMINUS, R PIETERMARITZ STREET, L WEST STREET, R LOOP STREET AND CONTINUE BY THE FORWARD JOURNEY IN REVERSE.

ROUTE 6B: TAFULENI – PIETERMARITZBURG

FORWARD:

FROM TAFULENI TERMINUS (MLABA'S STORE) VIA ROAD D 1128, R ROAD R 617, EDENDALE ROAD, R LONGMARKET STREET, L WEST STREET, R VICTORIA ROAD, R RETIEF STREET, L BOOM STREET R EAST STREET BUS TERMINUS.

RETURN:

FROM EAST STREET BUS TERMINUS, R PIETERMARITZ STREET, L WEST STREET, R LOOP STREET AND CONTINUE BY THE FORWARD JOURNEY IN REVERSE.

ROUTE 67: UPPER NOSHEZI – PIETERMARITZBURG



transport

Department:
Transport
Province of KwaZulu-Natal

GAZETTE

LGKZNG11-2019-JUN

REGION: ALL

FORWARD:
FROM UPPER NOSHEZI TERMINAL POINT VIA ROAD D 1125, L ROAD D 1128, R ROAD R 617...EDENDALE ROAD, R LONGMARKET STREET, L WEST STREET, R VICTORIA ROAD, R RETIEF STREET, L BOOM STREET R EAST STREET BUS TERMINUS.
RETURN:
FROM EAST STREET BUS TERMINUS, R PIETERMARITZ STREET, L WEST STREET, R LOOP STREET AND CONTINUE BY THE FORWARD JOURNEY IN REVERSE.
ROUTE 6D: INADI – PIETERMARITZBURG
FORWARD:
FROM LNADI TERMINAL POINT VIA ROAD D 1134, R ROAD D 1128, R ROAD R 617...EDENDALE ROAD, R LONGMARKET STREET, L WEST STREET, R VICTORIA ROAD, R RETIEF STREET, L BOOM STREET R EAST STREET BUS TERMINUS.
RETURN:
FROM EAST STREET BUS TERMINUS, R PIETERMARITZ STREET, L WEST STREET, R LOOP STREET AND CONTINUE BY THE FORWARD JOURNEY IN REVERSE.
ROUTE 6?: INADI - PIETERMARITZBURG VIA UPPER NOSHEZI
FORWARD:
FROM LNADI TERMINAL POINT VIA ROAD D 1134, L ROAD D 1128, R ROAD D 1125 TO UPPER NOSHEZI TERMINAL POINT, RETURN ROAD D 1125, L ROAD D 1128, R ROAD R617...EDENDALE ROAD, R LONGMARKET STREET, L WEST STREET, R VICTORIA ROAD, R RETIEF STREET, L BOOM STREET R EAST STREET BUS TERMINUS.
RETURN:
FROM EAST STREET BUS TERMINUS, R PIETERMARITZ STREET, L WEST STREET, R LOOP STREET AND CONTINUE BY THE FORWARD JOURNEY IN REVERSE.
ROUTE 7: KWA SHANGE – PIETERMARITZBURG
FORWARD:
FROM KWA-SHANGE BUS TERMINAL POINT VIA ROAD D 412 (SHANGE ROAD) TO GEZUBUSO, L ROAD R617...EDENDALE ROAD, R LONGMARKET STREET, L WEST STREET, R VICTORIA ROAD, R RETIEF STREET, L BOOM STREET R EAST STREET BUS TERMINUS.
RETURN:
FROM EAST STREET BUS TERMINUS, R PIETERMARITZ STREET, L WEST STREET, R LOOP STREET AND CONTINUE BY THE FORWARD JOURNEY IN REVERSE.
ROUTE 9: MASWAZINI – PIETERMARITZBURG
FORWARD:
FROM MASWAZINI BUS TERMINAL POINT VIA ROAD D 1140, L ROAD 402 TO ELANDSKOP CROSS ROADS, L ROAD R617...EDENDALE ROAD, R LONGMARKET STREET, L WEST STREET, R VICTORIA ROAD, R RETIEF STREET, L BOOM STREET R EAST STREET BUS TERMINUS.
RETURN:
FROM EAST STREET BUS TERMINUS, R PIETERMARITZ STREET, L WEST STREET, R LOOP STREET AND CONTINUE BY THE FORWARD JOURNEY IN REVERSE.
ROUTE 9A: MASWAZINI - PIETERMARITZBURG VIA KHULEKONKE
FORWARD:
FROM MASWAZINI BUS TERMINAL POINT VIA ROAD D 1140, R TO KHULEKONKE VILLAGE, RETURN TO ROAD D1140, R ROAD D 1140, L ROAD 402 TO ELANDSKOP ???SS ROADS, L ROAD R617...EDENDALE ROAD, R LONGMARKET STREET, L WEST STREET, R VICTORIA ROAD, R RETIEF STREET, L BOOM STREET R EAST STREET BUS TERMINUS.
RETURN:
FROM EAST STREET BUS TERMINUS, R PIETERMARITZ STREET, L WEST STREET, R LOOP STREET AND CONTINUE BY THE FORWARD JOURNEY IN REVERSE.
ROUTE 9B: ELANDSKOP (CLINIC) – PIETERMARITZBURG
FORWARD:
FROM ELANDSKOP CLINIC TO ELANDSKOP CROSS ROADS, L ROAD R617...EDENDALE ROAD, R LONGMARKET STREET, L WEST STREET, R VICTORIA ROAD, R RETIEF STREET, L BOOM STREET R EAST STREET BUS TERMINUS.
RETURN:
FROM EAST STREET BUS TERMINUS, R PIETERMARITZ STREET, L WEST STREET, R LOOP STREET AND CONTINUE BY THE FORWARD JOURNEY IN REVERSE.
ROUTE 9?: ELANDSKOP TERMINUS – PIETERMARITZBURG
FORWARD:
FROM ELANDSKOPTERMINUS VIA ROAD R 617...EDENDALE ROAD, R LONGMARKET STREET, L WEST STREET, R VICTORIA ROAD, R RETIEF STREET, L BOOM STREET R EAST STREET BUS TERMINUS.
RETURN:
FROM EAST STREET BUS TERMINUS, R PIETERMARITZ STREET, L WEST STREET, R LOOP STREET AND CONTINUE BY THE FORWARD JOURNEY IN REVERSE.
ROUTE 9D: MASWAZINI - ROTOFLEX VIA ZONDI STORE
FORWARD:
MASWAZINI VIA ROAD D 402...ZONDI STORE BUS TERMINAL POINT AT THE JUNCTION OF ROADS 402 AND D 11?? VIA ROAD 402, L ROAD D 1122, ENTER KHOBONGO VILLAGE, RETURN TO ROAD D 1122, L ROAD D 1122L ROAD R617...EDENDALE ROAD, R LONGMARKET STREET, L WEST STREET, R VICTORIA ROAD, R RETIEF STREET, L BOOM STREET R EAST STREET BUS TERMINUS, TO THE INDUSTRIAL SITES.
RETURN:
?? THE FORWARD ROUTE IN REVERSE...LOOP STREET, TO EAST STREET BUS TERMINUS, R PIETERMARITZ STREET, L WEST STREET, R LOOP STREET AND CONTINUE BY THE FORWARD JOURNEY IN REVERSE.
ROUTE 10: ZONDI STORE - PIETERMARITZBURG VIA KHOBONGO
FORWARD:
FROM ZONDI STORE BUS TERMINAL POINT AT THE JUNCTION OF ROADS 402 ??D D 1133 VIA ROAD 402, L ROAD D 1122, ENTER KHOBONGO VILLAGE, RETURN TO ROAD D 1122, L ROAD D 1122L ROAD R617...EDENDALE ROAD, R LONGMARKET STREET, L WEST STREET, R VICTORIA ROAD, R RETIEF STREET, L BOOM STREET R EAST STREET BUS TERMINUS.
RETURN:
FROM EAST STREET BUS TERMINUS, R PIETERMARITZ STREET, L WEST STREET, R LOOP STREET AND CONTINUE BY THE FORWARD JOURNEY IN REVERSE.
ROUTE 1??: ZONDI STORE – PIETERMARITZBURG
FORWARD:
FROM ZONDI STORE BUS TERMINAL POINT AT THE JUNCTION OF ROADS 402 ??D D 1133 VIA ROAD 402, L ROAD D 1122, L ROAD R 617...EDENDALE ROAD, R LONGMARKET STREET, L WEST STREET, R VICTORIA ROAD, R RETIEF STREET, L BOOM STREET R EAST STREET BUS TERMINUS.
RETURN:
FROM EAST STREET BUS TERMINUS, R PIETERMARITZ STREET, L WEST STREET, R LOOP STREET AND CONTINUE BY THE FORWARD JOURNEY IN REVERSE.
ROUTE 10?: KHOBONGO – PIETERMARITZBURG
FORWARD:
FROM KHOBONGO VILLAGE TO ROAD D 1122, L ROAD D 1122L ROAD R 617...EDENDALE ROAD, R LONGMARKET STREET, L WEST STREET, R VICTORIA ROAD, R RETIEF STREET, L BOOM STREET R EAST STREET BUS TERMINUS.
RETURN:
FROM EAST STREET BUS TERMINUS, R PIETERMARITZ STREET, L WEST STREET, R LOOP STREET AND CONTINUE BY THE FORWARD JOURNEY IN REVERSE.
ROUTE 11: DULELA – PIETERMARITZBURG
FORWARD:
FROM DULELA VIA ROAD D390...MGWAGWA SCHOOL... KWA-GUBESHE ... TAYLORS HALT, R ROAD D399, L ROAD R617...EDENDALE ROAD, R LONGMARKET STREET, L WEST STREET, R VICTORIA ROAD, R RETIEF STREET, L BOOM STREET R EAST STREET BUS TERMINUS.
RETURN:



transport

Department:
Transport
Province of KwaZulu-Natal

GAZETTE

LGKZNG11-2019-JUN

REGION: ALL

FROM EAST STREET BUS TERMINUS, R PIETERMARITZ STREET, L WEST STREET, R LOOP STREET AND CONTINUE BY THE FORWARD JOURNEY IN REVERSE.
ROUTE 11?: MGWAGWA - PIETERMARITZBURG
FORWARD:
FROM MGWAGWA BUTCHERY VIA ROAD D390...MGWAGWA SCHOOL... KWA-GUBESHETAYLORS HALT, R ROAD D399, L ROAD R617...EDENDALE ROAD, R LONGMARKET STREET, L WEST STREET, R VICTORIA ROAD, R RETIEF STREET, L BOOM STREET R EAST STREET BUS TERMINUS.
RETURN:
FROM EAST STREET BUS TERMINUS, R PIETERMARITZ STREET, L WEST STREET, R LOOP STREET AND CONTINUE BY THE FORWARD JOURNEY IN REVERSE.
ROUTE 11?: MASHINGENI – PIETERMARITZBURG
FORWARD:
FROM MASHINGENI BUS TERMINAL POINT VIA ROAD D390...DULELA...MGWAGWA SCHOOL... KWA-GUBESHETAYLORS HALT, R ROAD D399, L ROAD R617...EDENDALE ROAD, R LONGMARKET STREET, L WEST STREET, R VICTORIA ROAD, R RETIEF STREET, L BOOM STREET R EAST STREET BUS TERMINUS.
RETURN:
FROM EAST STREET BUS TERMINUS, R PIETERMARITZ STREET, L WEST STREET, R LOOP STREET AND CONTINUE BY THE FORWARD JOURNEY IN REVERSE.
ROUTE 12: GIBSONS GATE - PIETERMARITZBURG VIA MAFUNZE
FORWARD:
FROM GIBSONS GATE BUS TERMINAL POINT VIA ROAD D 1124, L ROAD D 1123 TO MAFUNZE TERMINAL POINT (HEMU-HEMU), RETURN VIA ROAD D 1123, L ROAD D 1124 TO MACLEANS, R. ROAD R617...EDENDALE ROAD R LONGMARKET STREET, L WEST STREET, R VICTORIA ROAD, R RETIEF STREET, L BOOM STREET R EAST STREET BUS TERMINUS.
RETURN:
FROM EAST STREET BUS TERMINUS, R PIETERMARITZ STREET, L WEST STREET, R LOOP STREET AND CONTINUE BY THE FORWARD JOURNEY IN REVERSE.
ROUTE 12?: KWA N?ABINI – PIETERMARITZBURG
FORWARD:
FROM KWA NKABINI TO ROAD D 1123, L ROAD D 1124 TO MACLEANS, R ROAD R617...EDENDALE ROAD R LONGMARKET STREET, L WEST STREET, R VICTORIA ROAD, R RETIEF STREET, L ???M STREET R EAST STREET BUS TERMINUS.
RETURN:
FROM EAST STREET BUS TERMINUS, R PIETERMARITZ STREET, L WEST STREET, R LOOP STREET AND CONTINUE BY THE FORWARD JOURNEY IN REVERSE.
ROUTE 12B: GIBSONS GATE – PIETERMARITZBURG
FORWARD:
FROM GIBSONS GATE BUS TERMINAL POINT VIA ROAD D 1124 TO MACLEANS, R ROAD R617...EDENDALE ROAD R LONGMARKET STREET, L WEST STREET, R VICTORIA ROAD, R RETIEF STREET, L BOOM STREET R EAST STREET BUS TERMINUS.
RETURN:
FROM EAST STREET BUS TERMINUS, R PIETERMARITZ STREET, L WEST STREET, R LOOP STREET AND CONTINUE BY THE FORWARD JOURNEY IN REVERSE.
ROUTE 12?: MAFUNZE – PIETERMARITZBURG
FORWARD:
FROM MAFUNZE TERMINAL POINT (HEMU-HEMU) VIA ROAD D 1123, L ROAD D 1124 TO MACLEANS, R. ROAD R617...EDENDALE ROAD R LONGMARKET STREET, L WEST STREET, R VICTORIA ROAD, R RETIEF STREET, L BOOM STREET R EAST STREET BUS TERMINUS.
RETURN:
FROM EAST STREET BUS TERMINUS, R PIETERMARITZ STREET, L WEST STREET, R LOOP STREET AND CO?TINUE BY THE FORWARD JOURNEY IN REVERSE.
ROUTE 12D: NOMO / HOLOZA - PIETERMARITZBURG VIA GIBSONS GATE
FORWARD:
FROM NOMO/HOLOZA VIA UNNUMBERED ROADS TO GIBSONS GATE BUS TERMINAL POINT, THEN VIA ROAD D 1124 TO MACLEANS, R ROAD R 617...EDENDALE ROAD R LONGMARKET STREET, L WEST STREET, R VICTORIA ROAD, R RETIEF STREET, L BOOM STREET R EAST STREET BUS TERMINUS.
RETURN:
FROM EAST STREET BUS TERMINUS, R PIETERMARITZ STREET, L WEST STREET, R LOOP STREET AND CONTINUE BY THE FORWARD JOURNEY IN REVERSE.
ROUTE 12?: NOMO / HOLOZA - PIETERMARITZBURG VIA GI?SONS GATE AND MAFUNZE
FORWARD:
FROM NOMO/HOLOZA VIA UNNUMBERED ROADS TO GIBSONS GATE BUS TERMINAL POINT, THEN VIA ROAD D 1124, L ROAD D 1123 TO MAFUNZE TERMINAL POINT (HEMU-HEMU), RETURN VIA ROAD D 1123, L ROAD D 1124 TO MACLEANS, R. ROAD R617...EDENDALE ROAD R LONGMARKET STREET, L WEST STREET, R VICTORIA ROAD, R RETIEF STREET, L BOOM STREET R EAST STREET BUS TERMINUS.
RETURN:
FROM EAST STREET BUS TERMINUS, R PIETERMARITZ STREET, L WEST STREET, R LOOP STREET AND CONTINUE BY THE FORWARD JOURNEY IN REVERSE.
ROUTE 1?: SONGOMIZA – PIETERMARITZBURG
FORWARD:
FROM SONGONZIMA BUS TERMINAL POINT VIA ROAD D 1141, L ROAD D 1124 TO MACLEANS, L ROAD R617...EDENDALE ROAD, R LONGMARKET STREET, L WEST STREET, R VICTORIA ROAD, R RETIEF STREET, L BOOM STREET R EAST STREET BUS TERMINUS.
RETURN:
FROM EAST STREET BUS TERMINUS, R PIETERMARITZ STREET, L WEST STREET, R LOOP STREET AND CONTINUE BY THE FORWARD JOURNEY IN REVERSE.
ROUTE 14: KWA GUBESHE - PIETERMARITZBURG
FORWARD:
FROM KWA-GUBESHE BUS TERMINAL POINT VIA ROAD D399GANESOKENEMPANDE SCHOOL, R ROAD D 412, R ROAD D399...NXAMALALA CROSS ROADS...NENE BUTCHERY ... DRAAIHOEK...MABANA... SWEETWATERS...MPUMUZA ROAD, R SWEETWATERS ROAD...SWARTKOP ROAD...MAYORS WALK...BERG STREET, R EAST STREET TO BUS TERMINUS.
RETURN:
FROM EAST STREET TERMINUS VIA BOOM STREET, R RETIEF STREET AND ON THE SAME ROUTE IN REVERSE AS THE FORWARD JOURNEY.
ROUTE 14?: KWA GUBESHE - PIETERMARITZBURG VIA NDAWONDES KRAAL
FORWARD:
FROM KWA-GUBESHE BUS TERMINAL POINT VIA ROAD D 399...GANESOKENEMPANDE SCHOOL, R ROAD D 412, L ROAD D 1138...NDAWONDE'S KRAAL BUS TERMINAL POINT, RETURN ROAD D 1138, R ROAD D412, R ROAD D399...NXAMALALA CROSS ROADS...NENE BUTCHERY...DRAAIHOEK ...MABANA... SWEETWATERS...MPUMUZA ROAD, R SWEETWATERS ROAD...SWARTKOP ROAD...MAYORS WALK...BERG STREET, R EAST STREET TO THE EAST STREET BUS TERMINUS.
RETURN:
FROM EAST STREET TERMINUS VIA BOOM STREET, R RETIEF STREET AND ON THE SAME ROUTE IN REVERSE AS THE FORWARD JOURNEY.
ROUTE 14B: NDAWONDES KRAAL – PIETERMARITZBURG
FORWARD:
FROM NDAWONDE'S ?R??L BUS TERMINAL POINT VIA ROAD D 1138, R ROAD D412, R ROAD D399...NXAMALALA CROSS ROADS...NENE BUTCHERY...DRAAIHOEK ...MABANA... SWEETWATERS ...MPUMUZA ROAD, R SWEETWATERS ROAD...SWARTKOP ROAD...MAYORS WALK ...??RG STREET, R EAST STREET TO THE EAST STREET BUS TERMINUS.
RETURN:
FROM EAST STREET TERMINUS VIA ?OOM STREET, R RETIEF STREET AND ON THE SAME ROUTE IN REVERSE AS THE FORWARD JOURNEY.



transport

Department:
Transport
Province of KwaZulu-Natal

GAZETTE

LGKZNG11-2019-JUN

REGION: ALL

ROUTE 14?: KWA GUBESHE - PIETERMARITZBURG VIA DOLOQINA STORE

FORWARD:

FROM KWA-GUBESHE BUS TERMINAL POINT VIA ROAD D 399...GANESOKENE...MPANDE SCHOOL, R ROAD D 412, L ROAD D1130 TO DOLOQINA STORE, RETURN VIA ROAD D 1130...DLADLA'S COURT...MDLULI, L ROAD D399...NXAMALALA CROSS ROADS...NENE BUTCHERY...DRAAIHOEK...MABANA...SWEETWATERS...MPUMUZA ROAD, R SWEETWATERS ROAD...SWARTKOP ROAD...MAYORS WALK...BERG STREET, R EAST STREET TO THE EAST STREET BUS TERMINUS.

RETURN:

FROM EAST STREET TERMINUS VIA BOOM STREET, R RETIEF STREET AND ON THE SAME ROUTE IN REVERSE AS THE FORWARD JOURNEY.

ROUTE 14D: KWA GUBESHE - PIETERMARITZBURG VIA DLADLA'S COURT

FORWARD:

FROM KWA-GUBESHE BUS TERMINAL POINT VIA ROAD D 399...GA?ESOKENE...MPANDE SCHOOL, R ROAD D 412, L ROAD D1130 TO DLADLA'S COURT, RETURN VIA ROAD D 1130...MDLULI, L ROAD D399...NXAMALALA CROSS ROADS...NENE BUTCHERY...DRAAIHOEK...B???.SWEETWATERS...MPUMUZA ROAD, R SWEETWATERS ROAD...SWARTKOP ROAD...MAYORS WALK...BERG STREET, R EAST STREET TO THE EAST STREET BUS TERMINUS.

RETURN:

FROM EAST STREET TERMINUS VIA BOOM STREET, R RETIEF STREET AND ON THE SAME ROUTE IN REVERSE AS THE FORWARD JOURNEY.

ROUTE 15: DLADLA'S COURT - PIETERMARITZBURG

FORWARD:

FROM DLADLA'S COURT VIA ROAD D 1130...MDLULI, L ROAD 399...NXAMALALA CROSS ROADS...NENE BUTCHERY...DRAAIHOEK...MABANA...SWEETWATERS...MPUMUZA ROAD, R SWEETWATERS ROAD...SWARTKOP ROAD...MAYORS WALK...BERG STREET, R EAST STREET TO THE EAST STREET BUS TERMINUS.

RETURN:

FROM EAST STREET TERMINUS VIA BOOM STREET, R RETIEF STREET AND ON THE SAME ROUTE IN REVERSE AS THE FORWARD JOURNEY.

ROUTE 15?: DOLOQINA STORE - PIETERMARITZBURG VIA MALINGA STOP

FORWARD:

FROM DOLOQINA BUS TERMINAL POINT VIA ROAD D 1130...DLADLA'S COURT...MDLULI, L ROAD D399...NXAMALALA CROSS ROADS...NENE BUTCHERY...DRAAIHOEK...MABANA...SWEETWATERS...MPUMUZA ROAD, R SWEETWATERS ROAD...SWARTKOP ROAD...MAYORS WALK...BERG STREET, R EAST STREET TO THE EAST STREET BUS TERMINUS.

RETURN:

FROM EAST STREET TERMINUS VIA BOOM STREET, R RETIEF STREET AND ON THE SAME ROUTE IN REVERSE AS THE FORWARD JOURNEY.

ROUTE 15B: DOLOQINA STORE - PIETERMARITZBURG VIA NQABENI

FORWARD:

FROM DOLOQINA BUS TERMINAL POINT VIA UNNAMED ROAD TO NQABENI, THEN TO DLADLA'S COURT...MDLULI, L ROAD D399...NXAMALALA CROSS ROADS...NENE BUTCHERY...DRAAIHOEK...MABANA...SWEETWATERS...MPUMUZA ROAD, R SWEETWATERS ROAD...SWARTKOP ROAD...MAYORS WALK...BERG STREET, R EAST STREET TO THE EAST STREET BUS TERMINUS.

RETURN:

FROM EAST STREET TERMINUS VIA BOOM STREET, R RETIEF STREET AND ?N THE SAME ROUTE IN REVERSE AS THE FORWARD JOURNEY.

ROUTE 15C: MDLULI - PIETERMARITZBURG

FORWARD:

FROM MDLULI VIA ROAD D 1130, L ROAD D399...NXAMALALA CROSS ROADS...NENE BUTCHERY...DRAAIHOEK...MABANA...SWEETWATERS...MPUMUZA ROAD, R SWEETWATERS ROAD...SWARTKOP ROAD...MAYORS WALK...BERG STREET, R EAST STREET TO THE EAST STREET BUS TERMINUS.

RETURN:

FROM EAST STREET TERMINUS VIA BOOM STREET, R RETIEF STREET AND ?N THE SAME ROUTE IN REVERSE AS THE FORWARD JOURNEY.

ROUTE 15D: MALINGA STOP - PIETERMARITZBURG VIA DLADLA'S COURT

FORWARD:

FROM MALINGA STOP VIA ROAD D 1130...DLADLA'S COURT...MDLULI, L ROAD D399...NXAMALALA CROSS ROADS...NENE BUTCHERY...DRAAIHOEK...MABANA...SWEETWATERS...MPUMUZA ROAD, R SWEETWATERS ROAD...SWARTKOP ROAD...MAYORS WALK...BERG STREET, R EAST STREET TO THE EAST STREET BUS TERMINUS.

RETURN:

FROM EAST STREET TERMINUS VIA BOOM STREET, R RETIEF STREET AND ?N THE SAME ROUTE IN REVERSE AS THE FORWARD JOURNEY.

ROUTE 15?: BEKEZELE STORE - PIETERMARITZBURG

FORWARD:

FROM BEKEZELE STORE VIA ROAD D...MDLULI, L ROAD D399...NXAMALALA CROSS ROADS...NENE BUTCHERY...DRAAIHOEK...MABANA...SWEETWATERS...MPUMUZA ROAD, R SWEETWATERS ROAD...SWARTKOP ROAD...MAYORS WALK...BERG STREET, R EAST STREET TO THE EAST STREET BUS TERMINUS.

RETURN:

FROM EAST STREET TERMINUS VIA BOOM STREET, R RETIEF STREET AND ?N THE SAME ROUTE IN REVE?SE AS THE FORWARD JOURNEY.

ROUTE 15F: NQABENI - PIETERMARITZBURG VIA DLADLA'S COURT

FORWARD:

FROM NQABENI, THEN TO DLADLA'S COURT...MDLULI, L ROAD D399...NXAMALALA CROSS ROADS...NENE BUTCHERY...DRAAIHOEK...MABANA...SWEETWATERS...MPUMUZA ROAD, R SWEETWATERS ROAD...SWARTKOP ROAD...MAYORS WALK...BERG STREET, R EAST STREET TO THE EAST STREET BUS TERMINUS.

RETURN:

FROM EAST STREET TERMINUS VIA BOOM STREET, R RETIEF STREET AND ON THE SAME ROUTE IN REVERSE AS THE FORWARD JOURNEY.

ROUTE 15G: DOLOQINA STORE PIETERMARITZBURG VIA MALINGA STOP AND CALUZA

FORWARD:

FROM DOLOQINA BUS TERMINAL POINT VIA ROAD D 1130...DLADLA'S COURT...MDLULI, L ROAD D399...NXAMALALA CROSS ROADS...NENE BUTCHERY...DRAAIHOEK...??B???.SWEETWATERS...MPUMUZA ROAD, R CALUZA ROAD, L EDENDALE ROAD, L PINE STREET, L WEST STREET, R VICTORIA STREET, R RETIEF STREET, L BOOM STREET, R EAST STREET TO EAST STREET TERMINUS.

RETURN:

FROM EAST STREET BUS TERMINUS VIA PIETERMARITZ STREET, L WEST STREET, R LOOP STREET AND CONTINUE IN REVERSE OF THE FORWARD JOURNEY.

ROUTE 16: Z?YAEKA EAST - PIETERMARITZBURG

FORWARD:

FROM ZAYEKA EAST BUS TERMINAL POINT VIA ROAD D 1132, L ROAD D 1137 TO SIYANDA TERMINAL POINT, RETURN ROAD D 1137, L D 1132, R ROAD D 399 PAST MABANA AND SWEETWATERS...MPUMUZA ROAD, R SWEETWATERS ROAD...SWARTKOP ROAD...MAYORS WALK...BERG STREET, R EAST STREET TO EAST STREET BUS TERMINUS.

RETURN:

FROM EAST STREET TERMINUS VIA BOOM STREET, R RETIEF STREET AND ON THE SAME ROUTE IN REVERSE AS THE FORWARD JOURNEY.

ROUTE 16?: Z????? WEST - PIETERMARITZBURG

FORWARD:

FROM ZAYEKA WEST BUSTERMINAL POINT VIA ROAD D 399...MABANA...SWEETWATERS...MPUMUZA ROAD, R SWEETWATERS ROAD...SWARTKOP ROAD...MAYORS WALK...BERG STREET, R EAST STREET TO EAST STREET BUS TERMINUS.

RETURN:

FROM EAST STREET TERMINUS VIA BOOM STREET, R RETIEF STREET AND ON THE SAME ROUTE IN REVERSE AS THE FORWARD JOURNEY.

ROUTE 17: KWA GUBESHE -WILLOW?ON INDUSTRY

FORWARD:

FROM KWA-GUBESHE BUS TERMINAL VIA ROAD D 399...GANESOKENE...MPANDE SCHOOL...NXAMALALA CROSS ROADS...MPUNZA ROAD...GANO - GA DA, R CALUZA ROAD, L EDENDALE ROAD, R LONGMARKET STREET, L ECHO ROAD, R CHURCH STREET...GREYTOWN ROAD, R WILLOWTON ROAD, L OHRTMANN ROAD TO:



transport

Department:

Transport

Province of KwaZulu-Natal

GAZETTE

LGKZNG11-2019-JUN

REGION: ALL

(1) R. MANNING ROAD..... BAYNESDRIFT ROAD, L BIRMINGHAM ROAD. TURN LEFT INTO BIRMINGHAM ROAD, R SHEFFIELD ROAD, L COVENTRY ?LACE TO TERMINAL POINT.

(2) R ROYSTON ROAD, L PROMED ROAD, L GRIX ROAD TO TERMINAL POINT.

ROUTE 17?: WILLOW?ON INDUSTRY- KWA GUBESHE

FORWARD:

RETURN AS ROUTE 17 IN REVERSE TO L OHRTMANN ROAD, R ECHO ROAD, L PRINCE ALFRED STREET, R RETIEF STREET, R BERG STREET, L EAST STREET TO TERMINUS, BOOM STREET, R RETIEF STREET, L BERG STREET...MAYORS WALK...SWARTKOP ROAD...SWEETWATERS ROAD...MABANA...DRAAIHOEK...NENE BUTCHERY...NXAMALALA CROSS ROADS, R ROAD D 1130 TO BEKEZELE, RETURN ROAD D 1130, R ROAD D 412, L ROAD D 1138...NDAWONDE'S KR??L BUS TERMINAL POINT, RETURN ROAD D 1138, L ROAD D 412, L MPANDE SCHOOL...GANESOKENE, R TO DULELA, RETURN TO GANESOKANE, R ROAD D 412 TO KWA GUBESHE.

ROUTE 17B: ROTOFLEX - KWA GUBESHE

FORWARD:

RETURN AS ROUTE 17 IN REVERSE TO L OHRTMANN ROAD, R ECHO ROAD, L PRINCE ALFRED STREET, R RETIEF STREET, R BERG STREET, L EAST STREET TO TERMINUS, VIA PIETERMARITZ STREET, L WEST STREET, R LOOP STREET...EDENDALE ROAD, R CALUZA ROAD, L MPUNZA ROAD...MABANA...DRAAIHOEK...NENE BUTCHERY...NXAMALALA CROSS ROADS, R ROAD D 1130 TO BEKEZELE, RETURN ROAD D 1130, R ROAD D 412, L ROAD D 1138...NDAWONDE'S KR??L BUS TERMINAL POINT, RETURN ROAD D 1138, L ROAD D 412, L MPANDE SCHOOL...GANESOKENE, R TO DULELA, RETURN TO GANESOKANE, R ROAD D 412 TO KWA GUBESHE.

ROUTE 18: LADUMA - PIETERMARI?ZBURG

FORWARD:

LADUMA BUS TERMINAL VIA LADUMA ROAD, L CALUZA ROAD, R MORCOM ROAD R MAYORS WALK, L WINSTON ROAD...VICTORIA ROAD, L RETIEF STREET, L EAST STREET TO EAST STREET BUS TERMINUS.

RETURN:

FROM EAST STREET BUS TERMINUS, R PIETERMARITZ STREET, L WEST STREET, R LOOP STREET AND CONTINUE IN REVERSE OF THE FORWARD JOURNEY.

ROUTE 8:

THE CONVEYANCE OF PASSENGERS WITH THEIR PERSONAL EFFECTS, FROM INCWADI BUS TERMINUS TO EAST STREET TERMINUS, PIETERMARITZBURG.

FORWARD JOURNEY:

FROM INCWADI BUS TERMINAL POINT, SITUATED ON DISTRICT ROAD D 58, MAGISTERIAL DISTRICT OF PIETERMARITZBURG, PROCEED ALONG ROAD D 58 TO THE JUNCTION WITH ROAD D 63. TURN RIGHT INTO ROAD D 63 WHICH BECOMES ROAD D 140. PROCEED ALONG ROAD D 140 WHICH BECOMES ROAD D 137 AT ELANDSKOP RAILWAY STATION. PROCEED ALONG ROAD D 137 TO THE JUNCTION WITH ROAD R617 AT ELANDSKOP CROSS ROADS WITH THE MAIN ROAD BETWEEN BULWER AND PIETERMARITZBURG. TURN RIGHT INTO ROAD R617, AND PROCEED ALONG ROAD R617 WHICH BECOMES EDENDALE ROAD. PROCEED ALONG EDENDALE ROAD TO JUNCTION WITH LONGMARKET STREET. TURN RIGHT INTO LONGMARKET STREET AND PROCEED ALONG LONGMARKET STREET TO THE JUNCTION WITH WEST STREET. TURN LEFT INTO WEST STREET AND PROCEED ALONG WEST STREET TO THE JUNCTION WITH VICTORIA STREET. ?URN RIGHT INTO VICTORIA ROAD AND PROCEED ALONG VICTORIA ROAD TO THE JUNCTION WITH RETIEF STREET. TURN RIGHT INTO RETIEF STREET AND PROCEED ALONG RETIEF STREET TO THE JUNCTION WITH BOOM STREET. TURN LEFT INTO BOOM STREET AND PROCEED ALONG BOOM STREET TO THE JUNCTION WITH EAST STREET. TURN RIGHT INTO EAST STREET BUS TERMINUS, PIETERMARITZBURG.

RETURN JOURNEY:

RETURN FROM EAST STREET BUS TERMINUS, TURN RIGHT INTO PIETERMARITZ STREET, LEFT INTO WEST STREET, RIGHT INTO LOOP STREET AND CONTINUE IN REVERSE OF THE FORWARD JOURNEY.



transport

Department:
Transport
Province of KwaZulu-Natal

GAZETTE

LGKZNG11-2019-JUN

REGION: ALL

1) Application Number: APP0109385	2) Gazette Number: LGKZNG11-2019-JUN
3) Applicant: SIZANANI MAZULU TRANSPORT (PTY) LTD ID NO. 2001/023446/07 Association: NOT AVAILABLE	4) Applicant Address: PO BOX 4183 WILLOWTON HUB PIETERMARITZBURG 3200
5) Existing Licence Holder: NOT APPLICABLE ID NO. NOT APPLICABLE	6) Existing Licence Holder Address: NOT APPLICABLE
7) Type of application: NEW OPERATING LICENCE	8) Operating Licence Number: NOTAVAILABLE
9) Vehicle Type: BUS	10) 1 X 66 (SEATED) + 14 (STANDING)
11) Region: UMGUNGUNDLOVU	
12.1	<p>KZPRERC2773020 - PASSENGERS AND THEIR PERSONAL EFFECTS OVER ROUTES AS SPECIFIED IN THIS ANNEXURE, WITH THE AUTHORITY TO OPERATE ALTERNATIVE ROUTES WITHIN THE BOROUGH OF PIETERMARITZBURG, PROVIDED THAT THE FIXED INNER AND OUTER TERMINI OF EACH ROUTE REMAIN UNCHANGED AND THAT BUS ROUTES ARE LET DOWN BY RESOLUTION OF THE MSUNDUZI TRANSITIONAL COUNCIL.</p> <p>ALL ROUTES: THE RIGHT TO INCREASE OR DECREASE SERVICES AS AND WHEN REQUIRED.</p> <p>FARES: THE RIGHT TO REDUCE THE FARE PAYABLE BY CASH PAYING PASSENGERS DURING OFF PEAK PERIODS (BETWEEN 08H30 - 16H00).</p> <p>SPECIAL BUSES: AS AND WHEN REQUIRED FOR FUNERALS, SCHOOLS, RACES, PRIVATE PARTIES, TO ANY POINT WITHIN THE MSUNDUZI TRANSITIONAL COUNCIL BOUNDARIES.</p> <p>SIGHT SEEING BUSES: AS FOLLOWS: TO HENLEY DAM TERMINUS 17,54KM, TO HOWICK FALLS 22,95KM, TO SWEETWATERS, WINTERSKLOOF, ETC, CIRCULAR-DRIVE 28,96KM, CITY HALL TO SCHOOLS, COLLEGES, AS AND WHEN REQUIRED, E.G. HILTON COLLEGE 19.63KM, ST ANNES COLLEGE 13.252KM AND OTHERS, FOR THE CONVEYANCE OF SCHOOL, CITY TO NAGEL DAM 57.92KM, ALBERT FALLS 22.53KM.</p> <p>FUNERAL PARTIES, SPORT TEAMS: AND PICNICS, CHURCH AND PRIVATE PARTIES ON TRIPS WITHIN A RADIUS OF 245 KM FROM MSUNDUZI TRANSITIONAL COUNCIL BOUNDARIES TO PIETERMARITZBURG CITY HALL, RETURN JOURNEY TO COMMENCE WITHIN 24 HOURS AFTER ARRIVAL AT DESTINATION.</p> <p>ADDITIONAL AUTHORITY ON 5 BUSES: (NUMBERS ON RECORD AT BOARD'S OFFICES), PASSENGERS WHO ARE IN POSSESSION OF VALID RAIL OR S.A.R. TRANSPORT SERVICE TICKETS AND PARCELS ON A VEHICLE HIRE BASIS ON BEHALF OF THE S.A.R BY LOCAL ROAD TRANSPORTATION BOARDS WITHIN THE PROVINCE OF NATAL.</p> <p>1. INTERCHANGEABILITY OF BUSES ALL BUSES ARE FULLY INTERCHANGEABLE ON ALL ROUTES TO WHICH THE PUBLIC ROAD CARRIER PERMIT REFERS.</p> <p>2. TIMETABLES AS GRANTED BY THE LOCAL TRANSPORTATION BOARD – (DBN) FROM TIME TO TIME AND ADDITIONAL TRIPS, AS AND WHEN REQUIRED ACCORDING TO PASSENGER DEMAND. THE COMPANY RESERVES THE RIGHT TO REDUCE OR INCREASE JOURNEYS ACCORDING TO PASSENGER DEMAND.</p> <p>3. ROUTES IN MUNICIPAL BOUNDARIES BUS ROUTES IN MUNICIPAL BOUNDARIES ARE ACCORDING TO THE MUNICIPAL BY LAWS SUBJECT TO THE PERIODICAL CHANGES, AS MAY BE PRESCRIBED BY THE MUNICIPALITIES.</p> <p>ROUTE DESCRIPTION: ORGANISED PARTIES THE CONVEYANCE OF PERSONS, WHO HAVE ORGANISED THEMSELVES AS A GROUP, AND THEIR PERSONAL EFFECTS, FROM WITHIN THE MAGISTERIAL DISTRICT OF PIETERMARITZBURG TO POINTS WITHIN THE REPUBLIC OF SOUTH AFRICA.</p> <p>PROVIDED: THE SAME PASSENGERS CONVEYED ON THE FORWARD JOURNEY, BE CONVEYED BACK ON THE RETURN JOURNEY TO THE POINT OF COMMENCEMENT AND PASSENGERS BE PROVIDED THAT NO PASSENGERS BE PICKED UP OR SET DOWN EN ROUTE.</p> <p>SUBJECT TO THE EXPLICIT CONDITION THAT THE CONVEYANCE OF SUCH A GROUP OF PERSONS, MAY ONLY BE UNDERTAKEN, IF THE SAME GROUP OF PERSONS UNDERTAKE THE FORWARD AND RETURN JOURNEY, AS A PARTY, FOR THE EXCLUSIVE MUTUAL PURPOSE TO ATTEND ONE OR MORE OF THE FOLLOWING OCCASIONS: (I) WEDDINGS, (II) FUNERALS, (III) RELIGIOUS GATHERINGS (IV) SPORTS MEETINGS, EITHER AS COMPETITORS OR SPECTATORS (V) PICNIC OR ANY OTHER SIMILAR FORM OF ORGANISED AMUSEMENT OR RECREATION. THE PRINCIPAL ROUTE DESCRIPTIONS ??? SHOWN BELOW.</p> <p>CONTRACT ZNT 1137/98 T – PIETERMARITZBURG ROUTES THE ROUTE NUMBERS FOR THE SERVICES REQUIRED ARE TO BE: ROUTE 1: ESINADENI – PIETERMARITZBURG ROUTE 1A: LOWER NOSHEZI - PIETERMARITZBURG ROUTE 1B: WILLOWFOUNTAIN - PIETERMARITZBURG ROUTE 1C: WILLOWFOUNTAIN - PIETERMARITZBURG VIA WILLOWFOUNTAIN (BULWER) ROUTE 1D: WILLOWFOUNTAIN (BULWER) - PIETERMARITZBURG ROUTE 1E: IMBALI - PIETERMARITZBURG ROUTE 2A: ESINADENI- SHORTTS RETREAT ROUTE 2B: WILLOWFOUNTAIN - SHORTTS RETREAT ROUTE 2C: ESIGODENI - SHORTTS RETREAT ROUTE 3A: ESINADENI - WILLOWTON ROUTE 3B: WILLOWFOUNTAIN - WILLOWTON ROUTE 3C: AZALEA – WILLOWTON ROUTE 3D: EDENDALE - PRILLA MILLS ROUTE 4: DINDI - PIETERMARITZBURG ROUTE 5: QANDA- PIETERMARITZBURG ROUTE 6: INADI - PIETERMARITZBURG VIA UPPER NOSHEZI AND TAFULENI ROUTE 6A: INADI - PIETERMARITZBURG VIA TAFULENI ROUTE 6B: TAFULENI - PIETERMARITZBURG ROUTE 6C: UPPER NOSHEZI- PIETERMARITZBURG ROUTE 6D: INADI - PIETERMARITZBURG ROUTE 6E: INADI - PIETERMARITZBURG VIA UPPER NOSHEZI ROUTE 7: KWA SHANGE – PIETERMARITZBURG ROUTE 9: MASWAZINI - PIETERMARITZBURG ROUTE 9A: MASWAZINI - PIETERMARITZBURG VIA KHULEKONKE ROUTE 9B: ELANDSKOP CLINIC - PIETERMARITZBURG ROUTE 9C: ELANDSKOP TERMINUS - PIETERMARITZBURG ROUTE 9D: MASWAZINI- ROTOFLEX ROUTE 10: ZONDI STORE - PIETERMARITZBURG VIA KHONBONGO ROUTE 10A: ZONDI STORE - PIETERMARITZBURG ROUTE 10B: KHOBONGO - PIETERMARITZBURG</p>



transport

Department:
Transport
Province of KwaZulu-Natal

GAZETTE

LGKZNG11-2019-JUN

REGION: ALL

ROUTE 11: DULELA - PIETERMARITZBURG
 ROUTE 11A: MGWAGWA BUTCHERY - PIETERMARITZBURG
 ROUTE 11B: MASHINGENI - PIETERMARITZBURG
 ROUTE 12: GIBSONS GATE - PIETERMARITZBURG
 ROUTE 12A: KWA NKABINI - PIETERMARITZBURG
 ROUTE 12B: GIBSONS GATE - PIETERMARITZBURG
 ROUTE 12C: MAFUNZE - PIETERMARITZBURG
 ROUTE 12D: NOMO / HOLOZA - PIETERMARITZBURG
 ROUTE 12E: NOMO / HOLOZA - PIETERMARITZBURG VIA GIBSONS GATE
 ROUTE 13: SONGOMIZA - PIETERMARITZBURG
 ROUTE 14: KWA GUBESHE - PIETERMARITZBURG
 ROUTE 14A: KWA GUBESHE - PIETERMARITZBURG VIA NDAWONDES KRAAL
 ROUTE 14B: NDAWONDES KRAAL - PIETERMARITZBURG
 ROUTE 14C: KWA GUBESHE - PIETERMARITZBURG VIA DOLOQINA STORE & DLADLA'S COURT
 ROUTE 14D: KWA GUBESHE - PIETERMARITZBURG VIA DIADLA'S COURT
 ROUTE 15: DLADLA'S COURT - PIETERMARITZBURG
 ROUTE 15A: DOLOQINA STORE - PIETERMARITZBURG VIA MALINGA STOP & DLADLA'S COURT
 ROUTE 15B: DOLOQINA STORE - PIETERMARITZBURG VIA NQABENI DLADLA'S COURT
 ROUTE 15C: MDLULI - PIETERMARITZBURG
 ROUTE 15D: MALINGA STOP - PIETERMARITZBURG DLADLA'S COURT
 ROUTE 15E: BEKEZELE STORE - PIETERMARITZBURG
 ROUTE 15F: NQABENI - PIETERMARITZBURG VIA DLADLA'S COURT
 ROUTE 15G: DOLOQINA STORE - PIETERMARITZBURG VIA DLADLA'S COURT & CALUZA
 ROUTE 16: ZAYAeka EAST - PIETERMARITZBURG
 ROUTE 16A: ZAYAeka WEST - PIETERMARITZBURG
 ROUTE 17: KWA GUBESHE - WILLOWTON INDUSTRIES VIA CALUZA
 ROUTE 17A: KWA GUBESHE - WILLOWTON INDUSTRIES VIA SWEETWATERS
 ROUTE 17B: KWA GUBESHE - ROTOFLEX VIA DULELA, KWA SHANGE, BEKEZELE, ZAYAeka & CALUZA
 ROUTE 18: LADUMA - PIETERMARITZBURG
 ROUTE 1: ESINADENI ?? PIETERMARITZBURG
 FORWARD:
 FROM ESINADENI VIA SINATHING ROAD, R DAMBUZA ROAD, R EDENDALE ROAD, L PINE STREET, R LONGMARKET STREET, L RETIEF STREET TO THE TERMINUS.
 RETURN:
 FROM RETIEF STREET TERMINUS, R RETIEF STREET, R PIETERMARITZ STREET, L WEST STREET, R LOOP STREET, L PINE STREET, R EDENDALE ROAD, THEN BY THE REVERSE OF THE FORWARD ROUTE.
 ROUTE 1A: LOWER NOSHEZI ?? PIETERMARITZBURG
 FORWARD:
 FROM LOWER NOSHEZI, L SINATHING ROAD, R DAMBUZA ROAD, R EDENDALE ROAD, L PINE STREET, R LONGMARKET STREET, L RETIEF STREET TO THE TERMINUS.
 RETURN:
 FROM RETIEF STREET TERMINUS, R RETIEF STREET, R PIETERMARITZ STREET, L WEST STREET, R LOOP STREET, L PINE STREET, R EDENDALE ROAD, THEN BY THE REVERSE OF THE FORWARD ROUTE.
 ROUTE 1B: WILLOWFOUNTAIN ?? PIETERMARITZBURG
 FORWARD:
 FROM WILLOWFOUNTAIN TERMINAL POINT VIA WILLOWFOUNTAIN ROADIMBALI, L SUTHERLAND ROAD, R EDENDALE ROAD, L PINE STREET, R LONGMARKET STREET, L RETIEF STREET TO THE TERMINUS.
 RETURN:
 FROM RETIEF STREET TERMINUS, R RETIEF STREET, R PIETERMARITZ STREET, L WEST STREET, R LOOP STREET, L PINE STREET, R EDENDALE ROAD, THEN BY THE REVERSE OF THE FORWARD ROUTE.
 ROUTE 1C: WILLOWFOUNTAIN ?? PIETERMARITZBURG VIA WILLOWFOUNTAIN (BULWER)
 FORWARD:
 FROM WILLOWFOUNTAIN N TERMINAL POINT VIA WILLOWFOUNTAIN ROAD, VIA THE SECTION KNOWN AS BULWER, TO LMBALI, L SUTHERLAND ROAD, R EDENDALE ROAD, L PINE STREET, R LONGMARKET STREET, L RETIEF STREET TO THE TERMINUS.
 RETURN:
 FROM RETIEF STREET TERMINUS, R RETIEF STREET, R PIETERMARITZ STREET, L WEST STREET, R LOOP STREET, L PINE STREET, R EDENDALE ROAD, THEN BY THE REVERSE OF THE FORWARD ROUTE.
 ROUTE 1D: WILLOWFOUNTAIN (BULWER) TO PIETERMARITZBURG
 FORWARD:
 FROM WILLOWFOUNTAIN (BULWER), TO LMBALI, L SUTHERLAND ROAD, R EDENDALE ROAD, L PINE STREET, R LONGMARKET STREET, L RETIEF STREET TO THE TERMINUS.
 RETURN:
 FROM RETIEF STREET TERMINUS, R RETIEF STREET, R PIETERMARITZ STREET, L WEST STREET, R LOOP STREET, L PINE STREET, R EDENDALE ROAD, THEN BY THE REVERSE OF THE FORWARD ROUTE.
 ROUTE 1E: IMBALI (UNIT 18) ?? PIETERMARITZBURG
 FORWARD:
 FROM LMBALI (UNIT 18), L SUTHERLAND ROAD, R EDENDALE ROAD, L PINE STREET, R LONGMARKET STREET, L RETIEF STREET TO THE TERMINUS.
 RETURN:
 FROM RETIEF STREET TERMINUS, R RETIEF STREET, R PIETERMARITZ STREET, L WEST STREET, R LOOP STREET, L PINE STREET, R EDENDALE ROAD, THEN BY THE REVERSE OF THE FORWARD ROUTE.
 ROUTE 2A: ESINADENI ?? SHORTS RETREAT
 FORWARD:
 FROM ESINADENI VIA SINATHING ROAD, R DAMBUZA ROAD, R EDENDALE ROAD, L PINE STREET, R LONGMARKET STREET, L RETIEF STREET, L CHURCH STREET, L COMMERCIAL ROAD DURBAN ROADN? (NATIONAL ROAD), EXIT ???. DOWNES ROAD, R HALSTEAD ROAD, R SHORTTS RETREAT ROAD TO LESTER BROWN ROAD.
 RETURN:
 RETURN ALONG THE SAME ROUTE IN REVERSE DIRECTION TO THE FORWARD JOURNEY. (LOOP STREET, L RETIEF STREET TERMINUS, R RETIEF STREET, R PIETERMARITZ STREET, L WEST STREET, R LOOP STREET, L PINE STREET, R EDENDALE ROAD, THEN BY THE REVERSE OF THE FORWARD ROUTE.
 ROUTE 2B: WILLOWFOUNTAIN ?? SHORTTS RETREAT
 FORWARD:
 FROM WILLOWFOUNTAIN TERMINAL POINT VIA WILLOWFOUNTAIN ROADLMBALI, L SUTHERLAND ROAD, R EDENDALE ROAD, L PINE STREET, R LONGMARKET STREET, L RETIEF STREET, L CHURCH STREET, L COMMERCIAL ROAD DURBAN ROADN? (NATIONAL ROAD), EXIT ???. DOWNES ROAD, R HALSTEAD ROAD, R SHORTTS RETREAT ROAD TO LESTER BROWN ROAD.
 RETURN:
 RETURN ALONG THE SAME ROUTE IN REVERSE DIRECTION TO THE FORWARD JOURNEY. (LOOP STREET, L RETIEF STREET TERMINUS, R RETIEF STREET, R PIETERMARITZ STREET, L WEST STREET, R LOOP STREET, L PINE STREET, R EDENDALE ROAD, THEN BY THE REVERSE OF THE FORWARD ROUTE.
 ROUTE 2? : ESIGODENI ?? SHORTS RETREAT
 FORWARD:
 FROM ESIGODENI TERMINUS VIA ESIGODENI ROADWATERFALL ROAD, L SCOTL STREET, L EDENDALE ROAD, L PINE STREET, R LONGMARKET STREET, L RETIEF STREET, L CHURCH STREET, L COMMERCIAL ROADDURBAN ROADN? (NATIONAL ROAD), EXIT ???. DOWNES ROAD, R



transport

Department:
Transport
Province of KwaZulu-Natal

GAZETTE

LGKZNG11-2019-JUN

REGION: ALL

HALSTEAD ROAD, R SHORTTS RETREAT ROAD TO LESTER BROWN ROAD.

RETURN:

RETURN ALONG THE SAME ROUTE IN REVERSE DIRECTION TO THE FORWARD JOURNEY. (LOOP STREET, L RETIEF STREET TERMINUS, R RETIEF STREET, R PIETERMARITZ STREET, L WEST STREET, R LOOP STREET, L PINE STREET, R EDENDALE ROAD, THEN BY THE REVERSE OF THE FORWARD ROUTE.

ROUTE 2D: LOWER NOSHEZI ?? SHORTTS RETREAT

FORWARD:

FROM LOWER NOSHEZI, L SINATHING ROAD, R DAMBUZA ROAD, R EDENDALE ROAD, L PINE STREET, R LONGMARKET STREET, L RETIEF STREET, L CHURCH STREET, L COMMERCIAL ROAD.... DURBAN ROAD.... N? (NATIONAL ROAD), EXIT ???.DOWNES ROAD, R HALSTEAD ROAD, R SHORTTS RETREAT ROAD TO LESTER BROWN ROAD.

RETURN:

RETURN ALONG THE SAME ROUTE IN REVERSE DIRECTION TO THE FORWARD JOURNEY (LOOP STREET, L RETIEF STREET TERMINUS, R RETIEF STREET, R PIETERMARITZ STREET, L WEST STREET, R LOOP STREET, L PINE STREET, R EDENDALE ROAD, THEN BY THE REVERSE OF THE FORWARD ROUTE.

ROUTE ?A: ESINADENI ?? WILLOW?ON

FORWARD:

FROM ESINADENI VIA SINATHING ROAD, R DAMBUZA ROAD, R EDENDALE ROAD, L PINE STREET, R LONGMARKET STREET, L ECHO STREET, R CHURCH STREETGREYTOWN ROAD, R WILLOWTON ROAD, L OHRTMANN ROAD:

(1) R MANNING ROAD...BAYNES DRIFT ROAD, L BIRMINGHAM ROAD, R SHEFFIELD ROAD, L COVENTRY PLACE TO TERMINAL POINT.

(2) R ROYSTON ROAD, R PROMED ROAD, GRIX ROAD TO TERMINAL POINT.

RETURN:

RETURN ALONG THE SAME ROUTE IN REVERSE DIRECTION TO THE FORWARD JOURNEY, LOOP STREET L RETIEF STREET TERMINUS, R RETIEF STREET, R PIETERMARITZ STREET, L WEST STREET, R LOOP STREET, L PINE STREET, R EDENDALE ROAD, THEN BY THE REVERSE OF THE FORWARD ROUTE.

ROUTE ??: WILLOWFOUNTAIN ?? WILLOW?ON

FORWARD:

FROM WILLOWFOUNTAIN TERMINAL POINT VIA WILLOWFOUNTAIN ROAD....LMBALI, L SUTHERLAND ROAD, R EDENDALE ROAD, L PINE STREET, R LONGMARKET STREET, L ECHO STREET, R CHURCH STREET.....GREYTOWN ROAD, R WILLOWTON ROAD, L OHRTMANN ROAD:

(1) R MANNING ROAD...BAYNESDRIFT ROAD, L BIRMINGHAM ROAD, R SHEFFIELD ROAD, L COVENTRY PLACE TO TERMINAL POINT.

(2) R ROYSTON ROAD, R PROMED ROAD, GRIX ROAD TO TE?MINAL POINT.

RETURN:

RETURN ALONG THE SAME ROUTE IN REVERSE DIRECTION TO THE FORWARD JOURNEY, LOOP STREET L RETIEF STREET TERMINUS, R RETIEF STREET, R PIETERMARITZ STREET, L WEST STREET, R LOOP STREET, L PINE STREET, R EDENDALE ROAD, THEN BY THE REVERSE OF THE FORWARD ROUTE.

ROUTE ?C: AZALEA ?? WILLOW?ON

FORWARD:

FROM AZALEA TERMINAL POINT VIA AZALEA ROAD, R DAMBUZA ROAD, R EDENDALE ROAD, L PINE STREET, R LONGMARKET STREET, L ECHO STREET, R CHURCH STREET.....GREYTOWN ROAD, R WILLOWTON ROAD, L OHRTMANN ROAD:

(1) R MANNING ROAD...BAYNESDRIFT ROAD, L BIRMINGHAM ROAD, R SHEFFIELD ROAD, L COVENTRY PLACE TO TERMINAL POINT.

(2) R ROYSTON ROAD, R PROMED ROAD, GRIX ROAD TO TERMINAL POINT.

RETURN:

RETURN ALONG THE SAME ROUTE IN REVERSE DIRECTION TO THE FORWARD JOURNEY, LOOP STREET L RETIEF STREET TERMINUS, R RETIEF STREET, R PIETERMARITZ STREET, L WEST STREET, R LOOP STREET, L PINE STREET, R EDENDALE ROAD, THEN BY THE REVERSE OF THE FORWARD ROUTE.

ROUTE 3D EDENDALE - PRILLA MILLS

FORWARD:

FROM EDENDALE TERMINUS VIA EDENDALE ROAD, R LONGMARKET STREET, L ECHO STREET, R CHURCH STREET.....GREYTOWN ROAD, R WILLOWTON ROAD, L OHRTMANN ROAD :

(1) R MANNING ROAD...BAYNESDRIFT ROAD, L BIRMINGHAM ROAD, R SHEFFIELD ROAD, L COVENTRY PLACE TO TERMINAL POINT.

(2) R ROYSTON ROAD, R PROMED ROAD, GRIX ROAD TO TERMINAL POINT.

RETURN:

RETURN ALONG THE SAME ROUTE IN REVERSE DIRECTION TO THE FORWARD JOURNEY. (VIA LOOP STREET, L RETIEF STREET TERMINUS, R RETIEF STREET, R PIETERMARITZ STREET, L WEST STREET, R LOOP STREET, L PINE STREET, R EDENDALE ROAD, THEN BY THE REVERSE OF THE FORWARD ROUTE.

ROUTE 4 DINDI – PIETERMARITZBURG

FORWARD:

FROM DINDI TERMINUS VIA ROAD D 1126 TO TAYLORS HALT, R ROAD R617....EDENDALE ROAD R LONGMARKET STREET, L WEST STREET, R VICTORIA ROAD, R RETIEF STREET, L BOOM STREET R EAST STREET BUS TERMINUS.

RETURN:

FROM EAST STREET BUS TERMINUS, R PIETERMARITZ STREET, L WEST STREET, R LOOP STREET AND CONTINUE BY THE FORWARD JOURNEY IN REVERSE.

ROUTE 5: QANDA - PIETERMARITZBURG

FORWARD:

FROM KWA-QANDA ROCK TERMINUS VIA D 1127, TO ESHOWE, R ROAD R617....EDENDALE ROAD, R LONGMARKET STREET, L WEST STREET, R VICTORIA ROAD, R RETIEF STREET, L BOOM STREET, R EAST STREET BUS TERMINUS.

RETURN:

FROM EAST STREET BUS TERMINUS, R PIETERMARITZ STREET, L WEST STREET, R LOOP STREET AND CONTINUE BY THE FORWARD JOURNEY IN REVERSE.

ROUTE 6: INADI - PIETERMARITZBURG VIA UPPER NOSHEZI ??D TAFULENI

FORWARD:

FROM LNADI TERMINAL POINT VIA ROAD D 1134, L ROAD D 1128, R ROAD D 1125 TO UPPER NOSHEZI TERMINAL POINT, RETURN ROAD D 1125, R ROAD D 1128, TO TAFULENI TERMINUS (MLABA'S STORE) RETURN ROAD D 1128, R ROAD R 617....EDENDALE ROAD, R LONGMARKET STREET, L WEST STREET, R VICTORIA ROAD, R RETIEF STREET, L BOOM STREET R EAST STREET BUS TERMINUS.

RETURN:

FROM EAST STREET BUS TERMINUS, R PIETERMARITZ STREET, L WEST STREET, R LOOP STREET AND CONTINUE BY THE FORWARD JOURNEY IN REVERSE.

ROUTE 6A: INADI - PIETERMARITZBURG VIA TAFULENI

FORWARD:

FROM LNADI TERMINAL POINT VIA ROAD D 1134, L ROAD D1128 TO TAFULENI TERMINUS (MLABA'S STORE) RETURN ROAD D 1128, R ROAD R 617....EDENDALE ROAD, R LONGMARKET STREET, L WEST STREET, R VICTORIA ROAD, R RETIEF STREET, L BOOM STREET R EAST STREET BUS TERMINUS.

RETURN:

FROM EAST STREET BUS TERMINUS, R PIETERMARITZ STREET, L WEST STREET, R LOOP STREET AND CONTINUE BY THE FORWARD JOURNEY IN REVERSE.

ROUTE 6B: TAFULENI – PIETERMARITZBURG

FORWARD:

FROM TAFULENI TERMINUS (MLABA'S STORE) VIA ROAD D 1128, R ROAD R 617....EDENDALE ROAD, R LONGMARKET STREET, L WEST STREET, R VICTORIA ROAD, R RETIEF STREET, L BOOM STREET R EAST STREET BUS TERMINUS.

RETURN:

FROM EAST STREET BUS TERMINUS, R PIETERMARITZ STREET, L WEST STREET, R LOOP STREET AND CONTINUE BY THE FORWARD JOURNEY IN REVERSE.

ROUTE 6?: UPPER NOSHEZI – PIETERMARITZBURG



transport

Department:
Transport
Province of KwaZulu-Natal

GAZETTE

LGKZNG11-2019-JUN

REGION: ALL

FORWARD:
FROM UPPER NOSHEZI TERMINAL POINT VIA ROAD D 1125, L ROAD D 1128, R ROAD R 617...EDENDALE ROAD, R LONGMARKET STREET, L WEST STREET, R VICTORIA ROAD, R RETIEF STREET, L BOOM STREET R EAST STREET BUS TERMINUS.
RETURN:
FROM EAST STREET BUS TERMINUS, R PIETERMARITZ STREET, L WEST STREET, R LOOP STREET AND CONTINUE BY THE FORWARD JOURNEY IN REVERSE.
ROUTE 6D: INADI – PIETERMARITZBURG
FORWARD:
FROM LNADI TERMINAL POINT VIA ROAD D 1134, R ROAD D 1128, R ROAD R 617...EDENDALE ROAD, R LONGMARKET STREET, L WEST STREET, R VICTORIA ROAD, R RETIEF STREET, L BOOM STREET R EAST STREET BUS TERMINUS.
RETURN:
FROM EAST STREET BUS TERMINUS, R PIETERMARITZ STREET, L WEST STREET, R LOOP STREET AND CONTINUE BY THE FORWARD JOURNEY IN REVERSE.
ROUTE 6?: INADI - PIETERMARITZBURG VIA UPPER NOSHEZI
FORWARD:
FROM LNADI TERMINAL POINT VIA ROAD D 1134, L ROAD D 1128, R ROAD D 1125 TO UPPER NOSHEZI TERMINAL POINT, RETURN ROAD D 1125, L ROAD D 1128, R ROAD R617...EDENDALE ROAD, R LONGMARKET STREET, L WEST STREET, R VICTORIA ROAD, R RETIEF STREET, L BOOM STREET R EAST STREET BUS TERMINUS.
RETURN:
FROM EAST STREET BUS TERMINUS, R PIETERMARITZ STREET, L WEST STREET, R LOOP STREET AND CONTINUE BY THE FORWARD JOURNEY IN REVERSE.
ROUTE 7: KWA SHANGE – PIETERMARI?ZBURG
FORWARD:
FROM KWA-SHANGE BUS TERMINAL POINT VIA ROAD D 412 (SHANGE ROAD) TO GEZUBUSO, L ROAD R617...EDENDALE ROAD, R LONGMARKET STREET, L WEST STREET, R VICTORIA ROAD, R RETIEF STREET, L BOOM STREET R EAST STREET BUS TERMINUS.
RETURN:
FROM EAST STREET BUS TERMINUS, R PIETERMARITZ STREET, L WEST STREET, R LOOP STREET AND CONTINUE BY THE FORWARD JOURNEY IN REVERSE.
ROUTE 9: MASWAZINI – PIETERMARITZBURG
FORWARD:
FROM MAZWAZINI BUS TERMINAL POINT VIA ROAD D 1140, L ROAD 402 TO ELANDSKOP CROSS ROADS, L ROAD R617...EDENDALE ROAD, R LONGMARKET STREET, L WEST STREET, R VICTORIA ROAD, R RETIEF STREET, L BOOM STREET R EAST STREET BUS TERMINUS.
RETURN:
FROM EAST STREET BUS TERMINUS, R PIETERMARITZ STREET, L WEST STREET, R LOOP STREET AND CONTINUE BY THE FORWARD JOURNEY IN REVERSE.
ROUTE 9A: MASWAZINI - PIETERMARITZBUHG VIA KHULEKONKE
FORWARD:
FROM MAZWAZINI BUS TERMINAL POINT VIA ROAD D 1140, R TO KHULEKONKE VILLAGE, RETURN TO ROAD D1140, R ROAD D 1140, L ROAD 402 TO ELANDSKOP ???SS ROADS, L ROAD R617...EDENDALE ROAD, R LONGMARKET STREET, L WEST STREET, R VICTORIA ROAD, R RETIEF STREET, L BOOM STREET R EAST STREET BUS TERMINUS.
RETURN:
FROM EAST STREET BUS TERMINUS, R PIETERMARITZ STREET, L WEST STREET, R LOOP STREET AND CONTINUE BY THE FORWARD JOURNEY IN REVERSE.
ROUTE 9B: ELANDSKOP (CLINIC) – PIETERMARITZBURG
FORWARD:
FROM ELANDSKOP CLINIC TO ELANDSKOP CROSS ROADS, L ROAD R617...EDENDALE ROAD, R LONGMARKET STREET, L WEST STREET, R VICTORIA ROAD, R RETIEF STREET, L BOOM STREET R EAST STREET BUS TERMINUS.
RETURN:
FROM EAST STREET BUS TERMINUS, R PIETERMARITZ STREET, L WEST STREET, R LOOP STREET AND CONTINUE BY THE FORWARD JOURNEY IN REVERSE.
ROUTE 9?: ELANDSKOP TERMINUS – PIETERMARITZBURG
FORWARD:
FROM ELANDSKOPTERMINUS VIA ROAD R 617...EDENDALE ROAD, R LONGMARKET STREET, L WEST STREET, R VICTORIA ROAD, R RETIEF STREET, L BOOM STREET R EAST STREET BUS TERMINUS.
RETURN:
FROM EAST STREET BUS TERMINUS, R PIETERMARITZ STREET, L WEST STREET, R LOOP STREET AND CONTINUE BY THE FORWARD JOURNEY IN REVERSE.
ROUTE 9D: MASWAZINI - ROTOFLEX VIA ZONDI STORE
FORWARD:
MASWAZINI VIA ROAD D 402...ZONDI STORE BUS TERMINAL POINT AT THE JUNCTION OF ROADS 402 AND D 11?? VIA ROAD 402, L ROAD D 1122, ENTER KHOBONGO VILLAGE, RETURN TO ROAD D 1122, L ROAD D 1122L ROAD R617...EDENDALE ROAD, R LONGMARKET STREET, L WEST STREET, R VICTORIA ROAD, R RETIEF STREET, L BOOM STREET R EAST STREET BUS TERMINUS, TO THE LNDUSTRIAL SITES.
RETURN:
?? THE FORWARD ROUTE IN REVERSE...LOOP STREET, TO EAST STREET BUS TERMINUS, R PIETERMARITZ STREET, L WEST STREET, R LOOP STREET AND CONTINUE BY THE FORWARD JOURNEY IN REVERSE.
ROUTE 10: ZONDI STORE - PIETERMARITZBURG VIA KHOBONGO
FORWARD:
FROM ZONDI STORE BUS TERMINAL POINT AT THE JUNCTION OF ROADS 402 ??D D 1133 VIA ROAD 402, L ROAD D 1122, ENTER KHOBONGO VILLAGE, RETURN TO ROAD D 1122, L ROAD D 1122L ROAD R617...EDENDALE ROAD, R LONGMARKET STREET, L WEST STREET, R VICTORIA ROAD, R RETIEF STREET, L BOOM STREET R EAST STREET BUS TERMINUS.
RETURN:
FROM EAST STREET BUS TERMINUS, R PIETERMARITZ STREET, L WEST STREET, R LOOP STREET AND CONTINUE BY THE FORWARD JOURNEY IN REVERSE.
ROUTE 1??: ZONDI STORE – PIETERMARITZBURG
FORWARD:
FROM ZONDI STORE BUS TERMINAL POINT AT THE JUNCTION OF ROADS 402 ??D D 1133 VIA ROAD 402, L ROAD D 1122, L ROAD R 617...EDENDALE ROAD, R LONGMARKET STREET, L WEST STREET, R VICTORIA ROAD, R RETIEF STREET, L BOOM STREET R EAST STREET BUS TERMINUS.
RETURN:
FROM EAST STREET BUS TERMINUS, R PIETERMARITZ STREET, L WEST STREET, R LOOP STREET AND CONTINUE BY THE FORWARD JOURNEY IN REVERSE.
ROUTE 10?: KHOBONGO – PIETERMARITZBURG
FORWARD:
FROM KHOBONGO VILLAGE TO ROAD D 1122, L ROAD D 1122L ROAD R 617...EDENDALE ROAD, R LONGMARKET STREET, L WEST STREET, R VICTORIA ROAD, R RETIEF STREET, L BOOM STREET R EAST STREET BUS TERMINUS.
RETURN:
FROM EAST STREET BUS TERMINUS, R PIETERMARITZ STREET, L WEST STREET, R LOOP STREET AND CONTINUE BY THE FOWARD JOURNEY IN REVERSE.
ROUTE 11: DULELA – PIETERMARITZBURG
FORWARD:
FROM DULELA VIA ROAD D390...MGWAGWA SCHOOL..... KWA-GUBESHE ... TAYLORS HALT, R ROAD D399, L ROAD R617...EDENDALE ROAD, R LONGMARKET STREET, L WEST STREET, R VICTORIA ROAD, R RETIEF STREET, L BOOM STREET R EAST STREET BUS TERMINUS.
RETURN:



transport

Department:
Transport
Province of KwaZulu-Natal

GAZETTE

LGKZNG11-2019-JUN

REGION: ALL

FROM EAST STREET BUS TERMINUS, R PIETERMARITZ STREET, L WEST STREET, R LOOP STREET AND CONTINUE BY THE FORWARD JOURNEY IN REVERSE.
ROUTE 11?: MGWAGWA - PIETERMARITZBURG
FORWARD:
FROM MGWAGWA BUTCHERY VIA ROAD D390....MGWAGWA SCHOOL.... KWA-GUBESHETAYLORS HALT, R ROAD D399, L ROAD R617....EDENDALE ROAD, R LONGMARKET STREET, L WEST STREET, R VICTORIA ROAD, R RETIEF STREET, L BOOM STREET R EAST STREET BUS TERMINUS.
RETURN:
FROM EAST STREET BUS TERMINUS, R PIETERMARITZ STREET, L WEST STREET, R LOOP STREET AND CONTINUE BY THE FORWARD JOURNEY IN REVERSE.
ROUTE 11?: MASHINGENI – PIETERMARITZBURG
FORWARD:
FROM MASHINGENI BUS TERMINAL POINT VIA ROAD D390...DULELA... MGWAGWA SCHOOL... KWA-GUBESHETAYLORS HALT, R ROAD D399, L ROAD R617....EDENDALE ROAD, R LONGMARKET STREET, L WEST STREET, R VICTORIA ROAD, R RETIEF STREET, L BOOM STREET R EAST STREET BUS TERMINUS.
RETURN:
FROM EAST STREET BUS TERMINUS, R PIETERMARITZ STREET, L WEST STREET, R LOOP STREET AND CONTINUE BY THE FORWARD JOURNEY IN REVERSE.
ROUTE 12: GIBSONS GATE - PIETERMARITZBURG VIA MAFUNZE
FORWARD:
FROM GIBSONS GATE BUS TERMINAL POINT VIA ROAD D 1124, L ROAD D 1123 TO MAFUNZE TERMINAL POINT (HEMU-HEMU), RETURN VIA ROAD D 1123, L ROAD D 1124 TO MACLEANS, R. ROAD R617....EDENDALE ROAD R LONGMARKET STREET, L WEST STREET, R VICTORIA ROAD, R RETIEF STREET, L BOOM STREET R EAST STREET BUS TERMINUS.
RETURN:
FROM EAST STREET BUS TERMINUS, R PIETERMARITZ STREET, L WEST STREET, R LOOP STREET AND CONTINUE BY THE FORWARD JOURNEY IN REVERSE.
ROUTE 12?: KWA N?ABINI – PIETERMARITZBURG
FORWARD:
FROM KWA NKABINI TO ROAD D 1123, L ROAD D 1124 TO MACLEANS, R ROAD R617....EDENDALE ROAD R LONGMARKET STREET, L WEST STREET, R VICTORIA ROAD, R RETIEF STREET, L ???M STREET R EAST STREET BUS TERMINUS.
RETURN:
FROM EAST STREET BUS TERMINUS, R PIETERMARITZ STREET, L WEST STREET, R LOOP STREET AND CONTINUE BY THE FORWARD JOURNEY IN REVERSE.
ROUTE 12B: GIBSONS GATE – PIETERMARITZBURG
FORWARD:
FROM GIBSONS GATE BUS TERMINAL POINT VIA ROAD D 1124 TO MACLEANS, R ROAD R617....EDENDALE ROAD R LONGMARKET STREET, L WEST STREET, R VICTORIA ROAD, R RETIEF STREET, L BOOM STREET R EAST STREET BUS TERMINUS.
RETURN:
FROM EAST STREET BUS TERMINUS, R PIETERMARITZ STREET, L WEST STREET, R LOOP STREET AND CONTINUE BY THE FORWARD JOURNEY IN REVERSE.
ROUTE 12?: MAFUNZE – PIETERMARITZBURG
FORWARD:
FROM MAFUNZE TERMINAL POINT (HEMU-HEMU) VIA ROAD D 1123, L ROAD D 1124 TO MACLEANS, R. ROAD R617....EDENDALE ROAD R LONGMARKET STREET, L WEST STREET, R VICTORIA ROAD, R RETIEF STREET, L BOOM STREET R EAST STREET BUS TERMINUS.
RETURN:
FROM EAST STREET BUS TERMINUS, R PIETERMARITZ STREET, L WEST STREET, R LOOP STREET AND CO?TINUE BY THE FORWARD JOURNEY IN REVERSE.
ROUTE 12D: NOMO / HOLOZA - PIETERMARITZBURG VIA GIBSONS GATE
FORWARD:
FROM NOMO/HOLOZA VIA UNNUMBERED ROADS TO GIBSONS GATE BUS TERMINAL POINT, THEN VIA ROAD D 1124 TO MACLEANS, R ROAD R 617....EDENDALE ROAD R LONGMARKET STREET, L WEST STREET, R VICTORIA ROAD, R RETIEF STREET, L BOOM STREET R EAST STREET BUS TERMINUS.
RETURN:
FROM EAST STREET BUS TERMINUS, R PIETERMARITZ STREET, L WEST STREET, R LOOP STREET AND CONTINUE BY THE FORWARD JOURNEY IN REVERSE.
ROUTE 12?: NOMO / HOLOZA - PIETERMARITZBURG VIA GI?SONS GATE AND MAFUNZE
FORWARD:
FROM NOMO/HOLOZA VIA UNNUMBERED ROADS TO GIBSONS GATE BUS TERMINAL POINT, THEN VIA ROAD D 1124, L ROAD D 1123 TO MAFUNZE TERMINAL POINT (HEMU-HEMU), RETURN VIA ROAD D 1123, L ROAD D 1124 TO MACLEANS, R. ROAD R617....EDENDALE ROAD R LONGMARKET STREET, L WEST STREET, R VICTORIA ROAD, R RETIEF STREET, L BOOM STREET R EAST STREET BUS TERMINUS.
RETURN:
FROM EAST STREET BUS TERMINUS, R PIETERMARITZ STREET, L WEST STREET, R LOOP STREET AND CONTINUE BY THE FORWARD JOURNEY IN REVERSE.
ROUTE 17: SONGOMIZA – PIETERMARITZBURG
FORWARD:
FROM SONGONZIMA BUS TERMINAL POINT VIA ROAD D 1141, L ROAD D 1124 TO MACLEANS, L ROAD R617....EDENDALE ROAD, R LONGMARKET STREET, L WEST STREET, R VICTORIA ROAD, R RETIEF STREET, L BOOM STREET R EAST STREET BUS TERMINUS.
RETURN:
FROM EAST STREET BUS TERMINUS, R PIETERMARITZ STREET, L WEST STREET, R LOOP STREET AND CONTINUE BY THE FORWARD JOURNEY IN REVERSE.
ROUTE 14: KWA GUBESHE - PIETERMARITZBURG
FORWARD:
FROM KWA-GUBESHE BUS TERMINAL POINT VIA ROAD D399GANESOKENEMPANDE SCHOOL, R ROAD D 412, R ROAD D399....NXAMALALA CROSS ROADS...NENE BUTCHERY ... DRAAIHOEK....MABANA.... SWEETWATERS....MPUMUZA ROAD, R SWEETWATERS ROAD....SWARTKOP ROADMAYORS WALK....BERG STREET, R EAST STREET TO BUS TERMINUS.
RETURN:
FROM EAST STREET TERMINUS VIA BOOM STREET, R RETIEF STREET AND ON THE SAME ROUTE IN REVERSE AS THE FORWARD JOURNEY.
ROUTE 14?: KWA GUBESHE - PIETERMARITZBURG VIA NDAWONDES KRAAL
FORWARD:
FROM KWA-GUBESHE BUS TERMINAL POINT VIA ROAD D 399....GANESOKENEMPANDE SCHOOL, R ROAD D 412, L ROAD D 1138....NDAWONDE'S KRAAL BUS TERMINAL POINT, RETURN ROAD D 1138, R ROAD D412, R ROAD D399....NXAMALALA CROSS ROADS...NENE BUTCHERY....DRAAIHOEKMABANA.... SWEETWATERS....MPUMUZA ROAD, R SWEETWATERS ROAD....SWARTKOP ROAD....MAYORS WALK??RG STREET, R EAST STREET TO THE EAST STREET BUS TERMINUS.
RETURN:
FROM EAST STREET TERMINUS VIA BOOM STREET, R RETIEF STREET AND ON THE SAME ROUTE IN REVERSE AS THE FORWARD JOURNEY.
ROUTE 14B: NDAWONDES KRAAL – PIETERMARITZBURG
FORWARD:
FROM NDAWONDE'S ?R??L BUS TERMINAL POINT VIA ROAD D 1138, R ROAD D412, R ROAD D399....NXAMALALA CROSS ROADS...NENE BUTCHERYDRAAIHOEKMABANA.... SWEETWATERSMPUMUZA ROAD, R SWEETWATERS ROAD....SWARTKOP ROAD....MAYORS WALK??RG STREET, R EAST STREET TO THE EAST STREET BUS TERMINUS.
RETURN:
FROM EAST STREET TERMINUS VIA ?OOM STREET, R RETIEF STREET AND ON THE SAME ROUTE IN REVERSE AS THE FORWARD JOURNEY.



transport

Department:
Transport
Province of KwaZulu-Natal

GAZETTE

LGKZNG11-2019-JUN

REGION: ALL

ROUTE 14?: KWA GUBESHE - PIETERMARITZBURG VIA DOLOQINA STORE

FORWARD:

FROM KWA-GUBESHE BUS TERMINAL POINT VIA ROAD D 399...GANESOKENE...MPANDE SCHOOL, R ROAD D 412, L ROAD D1130 TO DOLOQINA STORE, RETURN VIA ROAD D 1130...DLADLA'S COURT...MDLULI, L ROAD D399...NXAMALALA CROSS ROADS...NENE BUTCHERY...DRAAIHOEK...MABANA...SWEETWATERS...MPUMUZA ROAD, R SWEETWATERS ROAD...SWARTKOP ROAD...MAYORS WALK...BERG STREET, R EAST STREET TO THE EAST STREET BUS TERMINUS.

RETURN:

FROM EAST STREET TERMINUS VIA BOOM STREET, R RETIEF STREET AND ON THE SAME ROUTE IN REVERSE AS THE FORWARD JOURNEY.

ROUTE 14D: KWA GUBESHE - PIETERMARITZBURG VIA DLADLA'S COURT

FORWARD:

FROM KWA-GUBESHE BUS TERMINAL POINT VIA ROAD D 399...GA?ESOKENE...MPANDE SCHOOL, R ROAD D 412, L ROAD D1130 TO DLADLA'S COURT, RETURN VIA ROAD D 1130...MDLULI, L ROAD D399...NXAMALALA CROSS ROADS...NENE BUTCHERY...DRAAIHOEK...??

B???...SWEETWATERS...MPUMUZA ROAD, R SWEETWATERS ROAD...SWARTKOP ROAD...MAYORS WALK...BERG STREET, R EAST STREET TO THE EAST STREET BUS TERMINUS.

RETURN:

FROM EAST STREET TERMINUS VIA BOOM STREET, R RETIEF STREET AND ON THE SAME ROUTE IN REVERSE AS THE FORWARD JOURNEY.

ROUTE 15: DLADLA'S COURT - PIETERMARITZBURG

FORWARD:

FROM DLADLA'S COURT VIA ROAD D 1130...MDLULI, L ROAD 399...NXAMALALA CROSS ROADS...NENE

BUTCHERY...DRAAIHOEK...MABANA...SWEETWATERS...MPUMUZA ROAD, R SWEETWATERS ROAD...SWARTKOP ROAD...MAYORS WALK...BERG STREET, R EAST STREET TO THE EAST STREET BUS TERMINUS.

RETURN:

FROM EAST STREET TERMINUS VIA BOOM STREET, R RETIEF STREET AND ON THE SAME ROUTE IN REVERSE AS THE FORWARD JOURNEY.

ROUTE 15?: DOLOQINA STORE - PIETERMARITZBURG VIA MALINGA STOP

FORWARD:

FROM DOLOQINA BUS TERMINAL POINT VIA ROAD D 1130...DLADLA'S COURT...MDLULI, L ROAD D399...NXAMALALA CROSS ROADS...NENE,

BUTCHERY...DRAAIHOEK...MABANA...SWEETWATERS...MPUMUZA ROAD, R SWEETWATERS ROAD...SWARTKOP ROAD...MAYORS WALK...BERG STREET, R EAST STREET TO THE EAST STREET BUS TERMINUS.

RETURN:

FROM EAST STREET TERMINUS VIA BOOM STREET, R RETIEF STREET AND ON THE SAME ROUTE IN REVERSE AS THE FORWARD JOURNEY.

ROUTE 15B: DOLOQINA STORE - PIETERMARITZBURG VIA NQABENI

FORWARD:

FROM DOLOQINA BUS TERMINAL POINT VIA UNNAMED ROAD TO NQABENI, THEN TO DLADLA'S COURT...MDLULI, L ROAD D399...NXAMALALA CROSS ROADS...NENE BUTCHERY...DRAAIHOEK...MABANA...SWEETWATERS...MPUMUZA ROAD, R SWEETWATERS ROAD...SWARTKOP ROAD...MAYORS WALK...BERG STREET, R EAST STREET TO THE EAST STREET BUS TERMINUS.

RETURN:

FROM EAST STREET TERMINUS VIA BOOM STREET, R RETIEF STREET AND ?N THE SAME ROUTE IN REVERSE AS THE FORWARD JOURNEY.

ROUTE 15C: MDLULI - PIETERMARITZBURG

FORWARD:

FROM MDLULI VIA ROAD D 1130, L ROAD D399...NXAMALALA CROSS ROADS...NENE BUTCHERY...DRAAIHOEK...MABANA...

SWEETWATERS...MPUMUZA ROAD, R SWEETWATERS ROAD...SWARTKOP ROAD...MAYORS WALK...BERG STREET, R EAST STREET TO THE EAST STREET BUS TERMINUS.

RETURN:

FROM EAST STREET TERMINUS VIA BOOM STREET, R RETIEF STREET AND ?N THE SAME ROUTE IN REVERSE AS THE FORWARD JOURNEY.

ROUTE 15D: MALINGA STOP - PIETERMARITZBURG VIA DLADLA'S COURT

FORWARD:

FROM MALINGA STOP VIA ROAD D 1130...DLADLA'S COURT...MDLULI, L ROAD D399...NXAMALALA CROSS ROADS...NENE BUTCHERY...DRAAIHOEK

...MABANA...SWEETWATERS...MPUMUZA ROAD, R SWEETWATERS ROAD...SWARTKOP ROAD...MAYORS WALK...BERG STREET, R EAST STREET TO THE EAST STREET BUS TERMINUS.

RETURN:

FROM EAST STREET TERMINUS VIA BOOM STREET, R RETIEF STREET AND ?N THE SAME ROUTE IN REVERSE AS THE FORWARD JOURNEY.

ROUTE 15?: BEKEZELE STORE - PIETERMARITZBURG

FORWARD:

FROM BEKEZELE STORE VIA ROAD D...MDLULI, L ROAD D399...NXAMALALA CROSS ROADS...NENE BUTCHERY...DRAAIHOEK...MABANA...

SWEETWATERS...MPUMUZA ROAD, R SWEETWATERS ROAD...SWARTKOP ROAD...MAYORS WALK...BERG STREET, R EAST STREET TO THE EAST STREET BUS TERMINUS.

RETURN:

FROM EAST STREET TERMINUS VIA BOOM STREET, R RETIEF STREET AND ?N THE SAME ROUTE IN REVERSE AS THE FORWARD JOURNEY.

ROUTE 15F: NQABENI - PIETERMARITZBURG VIA DLADLA'S COURT

FORWARD:

FROM NQABENI, THEN TO DLADLA'S COURT...MDLULI, L ROAD D399...NXAMALALA CROSS ROADS...NENE BUTCHERY...DRAAIHOEK

...MABANA...SWEETWATERS...MPUMUZA ROAD, R SWEETWATERS ROAD...SWARTKOP ROAD...MAYORS WALK...BERG STREET, R EAST STREET TO THE EAST STREET BUS TERMINUS.

RETURN:

FROM EAST STREET TERMINUS VIA BOOM STREET, R RETIEF STREET AND ON THE SAME ROUTE IN REVERSE AS THE FORWARD JOURNEY.

ROUTE 15G: DOLOQINA STORE PIETERMARITZBURG VIA MALINGA STOP AND CALUZA

FORWARD:

FROM DOLOQINA BUS TERMINAL POINT VIA ROAD D 1130...DLADLA'S COURT...MDLULI, L ROAD D399...NXAMALALA CROSS ROADS...NENE

BUTCHERY...DRAAIHOEK...??B???...SWEETWATERS...MPUMUZA ROAD, R CALUZA ROAD, L EDENDALE ROAD, L PINE STREET, L WEST STREET, R VICTORIA STREET, R RETIEF STREET, L BOOM STREET, R EAST STREET TO EAST STREET TERMINUS.

RETURN:

FROM EAST STREET BUS TERMINUS VIA PIETERMARITZ STREET, L WEST STREET, R LOOP STREET AND CONTINUE IN REVERSE OF THE FORWARD JOURNEY.

ROUTE 16: Z?YAEKA EAST - PIETERMARITZBURG

FORWARD:

FROM ZAYEKA EAST BUS TERMINAL POINT VIA ROAD D 1132, L ROAD D 1137 TO SIYANDA TERMINAL POINT, RETURN ROAD D 1137, L D 1132, R ROAD D 399 PAST MABANA AND SWEETWATERS...MPUMUZA ROAD, R SWEETWATERS ROAD...SWARTKOP ROAD...MAYORS WALK...BERG STREET, R EAST STREET TO EAST STREET BUS TERMINUS.

RETURN:

FROM EAST STREET TERMINUS VIA BOOM STREET, R RETIEF STREET AND ON THE SAME ROUTE IN REVERSE AS THE FORWARD JOURNEY.

ROUTE 16?: Z????? WEST - PIETERMARITZBURG

FORWARD:

FROM ZAYEKA WEST BUSTERMINAL POINT VIA ROAD D 399...MABANA...SWEETWATERS...MPUMUZA ROAD, R SWEETWATERS ROAD...SWARTKOP ROAD...MAYORS WALK...BERG STREET, R EAST STREET TO EAST STREET BUS TERMINUS.

RETURN:

FROM EAST STREET TERMINUS VIA BOOM STREET, R RETIEF STREET AND ON THE SAME ROUTE IN REVERSE AS THE FORWARD JOURNEY.

ROUTE 17: KWA GUBESHE - WILLOWTON INDUSTRY

FORWARD:

FROM KWA-GUBESHE BUS TERMINAL VIA ROAD D 399...GANESOKENE...MPANDE SCHOOL...NXAMALALA CROSS ROADS...MPUNZA ROAD...GANO

- GA DA, R CALUZA ROAD, L EDENDALE ROAD, R LONGMARKET STREET, L ECHO ROAD, R CHURCH STREET...GREYTOWN ROAD, R WILLOWTON ROAD, L OHRTMANN ROAD TO:



transport

Department:
Transport
Province of KwaZulu-Natal

GAZETTE

LGKZNG11-2019-JUN

REGION: ALL

(1) R. MANNING ROAD.... BAYNESDRIFT ROAD, L BIRMINGHAM ROAD. TURN LEFT INTO BIRMINGHAM ROAD, R SHEFFIELD ROAD, L COVENTRY ?LACE TO TERMINAL POINT.
(2) R ROYSTON ROAD, L PROMED ROAD, L GRIX ROAD TO TERMINAL POINT.
ROUTE 17?: WILLOW?ON INDUSTRY- KWA GUBESHE
FORWARD:
RETURN AS ROUTE 17 IN REVERSE TO L OHRTMANN ROAD, R ECHO ROAD, L PRINCE ALFRED STREET, R RETIEF STREET, R BERG STREET, L EAST STREET TO TERMINUS, BOOM STREET, R RETIEF STREET, L BERG STREET...MAYORS WALK...SWARTKOP ROAD...SWEETWATERS ROAD...MABANA...DRAAIHOEK...NENE BUTCHERY...NXAMALALA CROSS ROADS, R ROAD D 1130 TO BEKEZELE, RETURN ROAD D 1130, R ROAD D 412, L ROAD D 1138...NDAWONDE'S KR??L BUS TERMINAL POINT, RETURN ROAD D 1138, L ROAD D 412, L MPANDE SCHOOL...GANESOKENE, R TO DULELA, RETURN TO GANESOKANE, R ROAD D 412 TO KWA GUBESHE.
ROUTE 18: LADUMA – PIETERMARI?ZBURG
FORWARD:
LADUMA BUS TERMINAL VIA LADUMA ROAD, L CALUZA ROAD, R MORCOM ROAD R MAYORS WALK, L WINSTON ROAD...VICTORIA ROAD, L RETIEF STREET, L EAST STREET TO EAST STREET BUS TERMINUS.
RETURN:
FROM EAST STREET BUS TERMINUS, R PIETERMARITZ STREET, L WEST STREET, R LOOP STREET AND CONTINUE IN REVERSE OF THE FORWARD JOURNEY.
ROUTE 8:
THE CONVEYANCE OF PASSENGERS WITH THEIR PERSONAL EFFECTS, FROM INCWADI BUS TERMINUS TO EAST STREET TERMINUS, PIETERMARITZBURG.
FORWARD JOURNEY:
FROM INCWADI BUS TERMINAL POINT, SITUATED ON DISTRICT ROAD D 58, MAGISTERIAL DISTRICT OF PIETERMARITZBURG, PROCEED ALONG ROAD D 58 TO THE JUNCTION WITH ROAD D 63. TURN RIGHT INTO ROAD D 63 WHICH BECOMES ROAD D 140. PROCEED ALONG ROAD D 140 WHICH BECOMES ROAD D 137 AT ELANDSKOP RAILWAY STATION. PROCEED ALONG ROAD D 137 TO THE JUNCTION WITH ROAD R617 AT ELANDSKOP CROSS ROADS WITH THE MAIN ROAD BETWEEN BULWER AND PIETERMARITZBURG. TURN RIGHT INTO ROAD R617, AND PROCEED ALONG ROAD R617 WHICH BECOMES EDENDALE ROAD. PROCEED ALONG EDENDALE ROAD TO JUNCTION WITH LONGMARKET STREET. TURN RIGHT INTO LONGMARKET STREET AND PROCEED ALONG LONGMARKET STREET TO THE JUNCTION WITH WEST STREET. TURN LEFT INTO WEST STREET AND PROCEED ALONG WEST STREET TO THE JUNCTION WITH VICTORIA STREET. ?URN RIGHT INTO VICTORIA ROAD AND PROCEED ALONG VICTORIA ROAD TO THE JUNCTION WITH RETIEF STREET. TURN RIGHT INTO RETIEF STREET AND PROCEED ALONG RETIEF STREET TO THE JUNCTION WITH BOOM STREET. TURN LEFT INTO BOOM STREET AND PROCEED ALONG BOOM STREET TO THE JUNCTION WITH EAST STREET. TURN RIGHT INTO EAST STREET BUS TERMINUS, PIETERMARITZBURG.
RETURN JOURNEY:
RETURN FROM EAST STREET BUS TERMINUS, TURN RIGHT INTO PIETERMARITZ STREET, LEFT INTO WEST STREET, RIGHT INTO LOOP STREET AND CONTINUE IN REVERSE OF THE FORWARD JOURNEY.



transport

Department:
Transport
Province of KwaZulu-Natal

GAZETTE

LGKZNG11-2019-JUN

REGION: ALL

1) Application Number: APP0109412	2) Gazette Number: LGKZNG11-2019-JUN
3) Applicant: SIZANANI MAZULU TRANSPORT (PTY) LTD ID NO. 2001/023446/07 Association: NOT AVAILABLE	4) Applicant Address: PO BOX 4183 WILLOWTON HUB PIETERMARITZBURG 3200
5) Existing Licence Holder: NOT APPLICABLE ID NO. NOT APPLICABLE	6) Existing Licence Holder Address: NOT APPLICABLE
7) Type of application: NEW OPERATING LICENCE	8) Operating Licence Number: NOTAVAILABLE
9) Vehicle Type: BUS	10) 1 X 65 (SEATED) + 15 (STANDING)
11) Region: UMGUNGUNDLOVU	
12.1	<p>KZPRERC2773020 - PASSENGERS AND THEIR PERSONAL EFFECTS OVER ROUTES AS SPECIFIED IN THIS ANNEXURE, WITH THE AUTHORITY TO OPERATE ALTERNATIVE ROUTES WITHIN THE BOROUGH OF PIETERMARITZBURG, PROVIDED THAT THE FIXED INNER AND OUTER TERMINI OF EACH ROUTE REMAIN UNCHANGED AND THAT BUS ROUTES ARE LET DOWN BY RESOLUTION OF THE MSUNDUZI TRANSITIONAL COUNCIL.</p> <p>ALL ROUTES: THE RIGHT TO INCREASE OR DECREASE SERVICES AS AND WHEN REQUIRED.</p> <p>FARES: THE RIGHT TO REDUCE THE FARE PAYABLE BY CASH PAYING PASSENGERS DURING OFF PEAK PERIODS (BETWEEN 08H30 - 16H00).</p> <p>SPECIAL BUSES: AS AND WHEN REQUIRED FOR FUNERALS, SCHOOLS, RACES, PRIVATE PARTIES, TO ANY POINT WITHIN THE MSUNDUZI TRANSITIONAL COUNCIL BOUNDARIES.</p> <p>SIGHT SEEING BUSES: AS FOLLOWS: TO HENLEY DAM TERMINUS 17,54KM, TO HOWICK FALLS 22,95KM, TO SWEETWATERS, WINTERSKLOOF, ETC, CIRCULAR-DRIVE 28,96KM, CITY HALL TO SCHOOLS, COLLEGES, AS AND WHEN REQUIRED, E.G. HILTON COLLEGE 19.63KM, ST ANNES COLLEGE 13.252KM AND OTHERS, FOR THE CONVEYANCE OF SCHOOL, CITY TO NAGEL DAM 57.92KM, ALBERT FALLS 22.53KM.</p> <p>FUNERAL PARTIES, SPORT TEAMS: AND PICNICS, CHURCH AND PRIVATE PARTIES ON TRIPS WITHIN A RADIUS OF 245 KM FROM MSUNDUZI TRANSITIONAL COUNCIL BOUNDARIES TO PIETERMARITZBURG CITY HALL, RETURN JOURNEY TO COMMENCE WITHIN 24 HOURS AFTER ARRIVAL AT DESTINATION.</p> <p>ADDITIONAL AUTHORITY ON 5 BUSES: (NUMBERS ON RECORD AT BOARD'S OFFICES), PASSENGERS WHO ARE IN POSSESSION OF VALID RAIL OR S.A.R. TRANSPORT SERVICE TICKETS AND PARCELS ON A VEHICLE HIRE BASIS ON BEHALF OF THE S.A.R BY LOCAL ROAD TRANSPORTATION BOARDS WITHIN THE PROVINCE OF NATAL.</p> <p>1. INTERCHANGEABILITY OF BUSES ALL BUSES ARE FULLY INTERCHANGEABLE ON ALL ROUTES TO WHICH THE PUBLIC ROAD CARRIER PERMIT REFERS.</p> <p>2. TIMETABLES AS GRANTED BY THE LOCAL TRANSPORTATION BOARD – (DBN) FROM TIME TO TIME AND ADDITIONAL TRIPS, AS AND WHEN REQUIRED ACCORDING TO PASSENGER DEMAND. THE COMPANY RESERVES THE RIGHT TO REDUCE OR INCREASE JOURNEYS ACCORDING TO PASSENGER DEMAND.</p> <p>3. ROUTES IN MUNICIPAL BOUNDARIES BUS ROUTES IN MUNICIPAL BOUNDARIES ARE ACCORDING TO THE MUNICIPAL BY LAWS SUBJECT TO THE PERIODICAL CHANGES, AS MAY BE PRESCRIBED BY THE MUNICIPALITIES.</p> <p>ROUTE DESCRIPTION: ORGANISED PARTIES THE CONVEYANCE OF PERSONS, WHO HAVE ORGANISED THEMSELVES AS A GROUP, AND THEIR PERSONAL EFFECTS, FROM WITHIN THE MAGISTERIAL DISTRICT OF PIETERMARITZBURG TO POINTS WITHIN THE REPUBLIC OF SOUTH AFRICA.</p> <p>PROVIDED: THE SAME PASSENGERS CONVEYED ON THE FORWARD JOURNEY, BE CONVEYED BACK ON THE RETURN JOURNEY TO THE POINT OF COMMENCEMENT AND PASSENGERS BE PROVIDED THAT NO PASSENGERS BE PICKED UP OR SET DOWN EN ROUTE.</p> <p>SUBJECT TO THE EXPLICIT CONDITION THAT THE CONVEYANCE OF SUCH A GROUP OF PERSONS, MAY ONLY BE UNDERTAKEN, IF THE SAME GROUP OF PERSONS UNDERTAKE THE FORWARD AND RETURN JOURNEY, AS A PARTY, FOR THE EXCLUSIVE MUTUAL PURPOSE TO ATTEND ONE OR MORE OF THE FOLLOWING OCCASIONS:</p> <p>(I) WEDDINGS, (II) FUNERALS, (III) RELIGIOUS GATHERINGS (IV) SPORTS MEETINGS, EITHER AS COMPETITORS OR SPECTATORS (V) PICNIC OR ANY OTHER SIMILAR FORM OF ORGANISED AMUSEMENT OR RECREATION.</p> <p>THE PRINCIPAL ROUTE DESCRIPTIONS ??? SHOWN BELOW.</p> <p>CONTRACT ZNT 1137/98 T – PIETERMARITZBURG ROUTES</p> <p>THE ROUTE NUMBERS FOR THE SERVICES REQUIRED ARE TO BE:</p> <p>ROUTE 1: ESINADENI – PIETERMARITZBURG ROUTE 1A: LOWER NOSHEZI - PIETERMARITZBURG ROUTE 1B: WILLOWFOUNTAIN - PIETERMARITZBURG ROUTE 1C: WILLOWFOUNTAIN - PIETERMARITZBURG VIA WILLOWFOUNTAIN (BULWER) ROUTE 1D: WILLOWFOUNTAIN (BULWER) - PIETERMARITZBURG ROUTE 1E: IMBALI - PIETERMARITZBURG ROUTE 2A: ESINADENI- SHORTTS RETREAT ROUTE 2B: WILLOWFOUNTAIN - SHORTTS RETREAT ROUTE 2C: ESIGODENI - SHORTTS RETREAT ROUTE 3A: ESINADENI - WILLOWTON ROUTE 3B: WILLOWFOUNTAIN - WILLOWTON ROUTE 3C: AZALEA – WILLOWTON ROUTE 3D: EDENDALE - PRILLA MILLS ROUTE 4: DINDI - PIETERMARITZBURG ROUTE 5: QANDA- PIETERMARITZBURG ROUTE 6: INADI - PIETERMARITZBURG VIA UPPER NOSHEZI AND TAFULENI ROUTE 6A: INADI - PIETERMARITZBURG VIA TAFULENI ROUTE 6B: TAFULENI - PIETERMARITZBURG ROUTE 6C: UPPER NOSHEZI- PIETERMARITZBURG ROUTE 6D: INADI - PIETERMARITZBURG ROUTE 6E: INADI - PIETERMARITZBURG VIA UPPER NOSHEZI ROUTE 7: KWA SHANGE – PIETERMARITZBURG ROUTE 9: MASWAZINI - PIETERMARITZBURG ROUTE 9A: MASWAZINI - PIETERMARITZBURG VIA KHULEKONKE ROUTE 9B: ELANDSKOP CLINIC - PIETERMARITZBURG ROUTE 9C: ELANDSKOP TERMINUS - PIETERMARITZBURG ROUTE 9D: MASWAZINI- ROTOFLEX ROUTE 10: ZONDI STORE - PIETERMARITZBURG VIA KHONBONGO ROUTE 10A: ZONDI STORE - PIETERMARITZBURG ROUTE 10B: KHOBONGO - PIETERMARITZBURG</p>



transport

Department:
Transport
Province of KwaZulu-Natal

GAZETTE

LGKZNG11-2019-JUN

REGION: ALL

ROUTE 11: DULELA - PIETERMARITZBURG
 ROUTE 11A: MGWAGWA BUTCHERY - PIETERMARITZBURG
 ROUTE 11B: MASHINGENI - PIETERMARITZBURG
 ROUTE 12: GIBSONS GATE - PIETERMARITZBURG
 ROUTE 12A: KWA NKABINI - PIETERMARITZBURG
 ROUTE 12B: GIBSONS GATE - PIETERMARITZBURG
 ROUTE 12C: MAFUNZE - PIETERMARITZBURG
 ROUTE 12D: NOMO / HOLOZA - PIETERMARITZBURG
 ROUTE 12E: NOMO / HOLOZA - PIETERMARITZBURG VIA GIBSONS GATE
 ROUTE 13: SONGOMIZA - PIETERMARITZBURG
 ROUTE 14: KWA GUBESHE - PIETERMARITZBURG
 ROUTE 14A: KWA GUBESHE - PIETERMARITZBURG VIA NDAWONDES KRAAL
 ROUTE 14B: NDAWONDES KRAAL - PIETERMARITZBURG
 ROUTE 14C: KWA GUBESHE - PIETERMARITZBURG VIA DOLOQINA STORE & DLADLA'S COURT
 ROUTE 14D: KWA GUBESHE - PIETERMARITZBURG VIA DIADLA'S COURT
 ROUTE 15: DLADLA'S COURT - PIETERMARITZBURG
 ROUTE 15A: DOLOQINA STORE - PIETERMARITZBURG VIA MALINGA STOP & DLADLA'S COURT
 ROUTE 15B: DOLOQINA STORE - PIETERMARITZBURG VIA NQABENI DLADLA'S COURT
 ROUTE 15C: MDLULI - PIETERMARITZBURG
 ROUTE 15D: MALINGA STOP - PIETERMARITZBURG DLADLA'S COURT
 ROUTE 15E: BEKEZELE STORE - PIETERMARITZBURG
 ROUTE 15F: NQABENI - PIETERMARITZBURG VIA DLADLA'S COURT
 ROUTE 15G: DOLOQINA STORE - PIETERMARITZBURG VIA DLADLA'S COURT & CALUZA
 ROUTE 16: ZAYAOKA EAST - PIETERMARITZBURG
 ROUTE 16A: ZAYAOKA WEST - PIETERMARITZBURG
 ROUTE 17: KWA GUBESHE - WILLOWTON INDUSTRIES VIA CALUZA
 ROUTE 17A: KWA GUBESHE - WILLOWTON INDUSTRIES VIA SWEETWATERS
 ROUTE 17B: KWA GUBESHE - ROTOFLEX VIA DULELA, KWA SHANGE, BEKEZELE, ZAYAOKA & CALUZA
 ROUTE 18: LADUMA - PIETERMARITZBURG
 ROUTE 1: ESINADENI ?? PIETERMARITZBURG
 FORWARD:
 FROM ESINADENI VIA SINATHING ROAD, R DAMBUZA ROAD, R EDENDALE ROAD, L PINE STREET, R LONGMARKET STREET, L RETIEF STREET TO THE TERMINUS.
 RETURN:
 FROM RETIEF STREET TERMINUS, R RETIEF STREET, R PIETERMARITZ STREET, L WEST STREET, R LOOP STREET, L PINE STREET, R EDENDALE ROAD, THEN BY THE REVERSE OF THE FORWARD ROUTE.
 ROUTE 1A: LOWER NOSHEZI ?? PIETERMARITZBURG
 FORWARD:
 FROM LOWER NOSHEZI, L SINATHING ROAD, R DAMBUZA ROAD, R EDENDALE ROAD, L PINE STREET, R LONGMARKET STREET, L RETIEF STREET TO THE TERMINUS.
 RETURN:
 FROM RETIEF STREET TERMINUS, R RETIEF STREET, R PIETERMARITZ STREET, L WEST STREET, R LOOP STREET, L PINE STREET, R EDENDALE ROAD, THEN BY THE REVERSE OF THE FORWARD ROUTE.
 ROUTE 1B: WILLOWFOUNTAIN ?? PIETERMARITZBURG
 FORWARD:
 FROM WILLOWFOUNTAIN TERMINAL POINT VIA WILLOWFOUNTAIN ROADIMBALI, L SUTHERLAND ROAD, R EDENDALE ROAD, L PINE STREET, R LONGMARKET STREET, L RETIEF STREET TO THE TERMINUS.
 RETURN:
 FROM RETIEF STREET TERMINUS, R RETIEF STREET, R PIETERMARITZ STREET, L WEST STREET, R LOOP STREET, L PINE STREET, R EDENDALE ROAD, THEN BY THE REVERSE OF THE FORWARD ROUTE.
 ROUTE 1C: WILLOWFOUNTAIN ?? PIETERMARITZBURG VIA WILLOWFOUNTAIN (BULWER)
 FORWARD:
 FROM WILLOWFOUNTAIN N TERMINAL POINT VIA WILLOWFOUNTAIN ROAD, VIA THE SECTION KNOWN AS BULWER, TO LMBALI, L SUTHERLAND ROAD, R EDENDALE ROAD, L PINE STREET, R LONGMARKET STREET, L RETIEF STREET TO THE TERMINUS.
 RETURN:
 FROM RETIEF STREET TERMINUS, R RETIEF STREET, R PIETERMARITZ STREET, L WEST STREET, R LOOP STREET, L PINE STREET, R EDENDALE ROAD, THEN BY THE REVERSE OF THE FORWARD ROUTE.
 ROUTE 1D: WILLOWFOUNTAIN (BULWER) TO PIETERMARITZBURG
 FORWARD:
 FROM WILLOWFOUNTAIN (BULWER), TO LMBALI, L SUTHERLAND ROAD, R EDENDALE ROAD, L PINE STREET, R LONGMARKET STREET, L RETIEF STREET TO THE TERMINUS.
 RETURN:
 FROM RETIEF STREET TERMINUS, R RETIEF STREET, R PIETERMARITZ STREET, L WEST STREET, R LOOP STREET, L PINE STREET, R EDENDALE ROAD, THEN BY THE REVERSE OF THE FORWARD ROUTE.
 ROUTE 1E: IMBALI (UNIT 18) ?? PIETERMARITZBURG
 FORWARD:
 FROM LMBALI (UNIT 18), L SUTHERLAND ROAD, R EDENDALE ROAD, L PINE STREET, R LONGMARKET STREET, L RETIEF STREET TO THE TERMINUS.
 RETURN:
 FROM RETIEF STREET TERMINUS, R RETIEF STREET, R PIETERMARITZ STREET, L WEST STREET, R LOOP STREET, L PINE STREET, R EDENDALE ROAD, THEN BY THE REVERSE OF THE FORWARD ROUTE.
 ROUTE 2A: ESINADENI ?? SHORTS RETREAT
 FORWARD:
 FROM ESINADENI VIA SINATHING ROAD, R DAMBUZA ROAD, R EDENDALE ROAD, L PINE STREET, R LONGMARKET STREET, L RETIEF STREET, L CHURCH STREET, L COMMERCIAL ROAD DURBAN ROADN? (NATIONAL ROAD), EXIT ???. DOWNES ROAD, R HALSTEAD ROAD, R SHORTTS RETREAT ROAD TO LESTER BROWN ROAD.
 RETURN:
 RETURN ALONG THE SAME ROUTE IN REVERSE DIRECTION TO THE FORWARD JOURNEY. (LOOP STREET, L RETIEF STREET TERMINUS, R RETIEF STREET, R PIETERMARITZ STREET, L WEST STREET, R LOOP STREET, L PINE STREET, R EDENDALE ROAD, THEN BY THE REVERSE OF THE FORWARD ROUTE.
 ROUTE 2B: WILLOWFOUNTAIN ?? SHORTTS RETREAT
 FORWARD:
 FROM WILLOWFOUNTAIN TERMINAL POINT VIA WILLOWFOUNTAIN ROADLMBALI, L SUTHERLAND ROAD, R EDENDALE ROAD, L PINE STREET, R LONGMARKET STREET, L RETIEF STREET, L CHURCH STREET, L COMMERCIAL ROAD DURBAN ROADN? (NATIONAL ROAD), EXIT ???. DOWNES ROAD, R HALSTEAD ROAD, R SHORTTS RETREAT ROAD TO LESTER BROWN ROAD.
 RETURN:
 RETURN ALONG THE SAME ROUTE IN REVERSE DIRECTION TO THE FORWARD JOURNEY. (LOOP STREET, L RETIEF STREET TERMINUS, R RETIEF STREET, R PIETERMARITZ STREET, L WEST STREET, R LOOP STREET, L PINE STREET, R EDENDALE ROAD, THEN BY THE REVERSE OF THE FORWARD ROUTE.
 ROUTE 2?: ESIGODENI ?? SHORTS RETREAT
 FORWARD:
 FROM ESIGODENI TERMINUS VIA ESIGODENI ROADWATERFALL ROAD, L SCOTL STREET, L EDENDALE ROAD, L PINE STREET, R LONGMARKET STREET, L RETIEF STREET, L CHURCH STREET, L COMMERCIAL ROADDURBAN ROADN? (NATIONAL ROAD), EXIT ???. DOWNES ROAD, R



transport

Department:
Transport
Province of KwaZulu-Natal

GAZETTE

LGKZNG11-2019-JUN

REGION: ALL

HALSTEAD ROAD, R SHORTTS RETREAT ROAD TO LESTER BROWN ROAD.

RETURN:

RETURN ALONG THE SAME ROUTE IN REVERSE DIRECTION TO THE FORWARD JOURNEY. (LOOP STREET, L RETIEF STREET TERMINUS, R RETIEF STREET, R PIETERMARITZ STREET, L WEST STREET, R LOOP STREET, L PINE STREET, R EDENDALE ROAD, THEN BY THE REVERSE OF THE FORWARD ROUTE.

ROUTE 2D: LOWER NOSHEZI ?? SHORTTS RETREAT

FORWARD:

FROM LOWER NOSHEZI, L SINATHING ROAD, R DAMBUZA ROAD, R EDENDALE ROAD, L PINE STREET, R LONGMARKET STREET, L RETIEF STREET, L CHURCH STREET, L COMMERCIAL ROAD, DURBAN ROAD, N? (NATIONAL ROAD), EXIT ??, DOWNES ROAD, R HALSTEAD ROAD, R SHORTTS RETREAT ROAD TO LESTER BROWN ROAD.

RETURN:

RETURN ALONG THE SAME ROUTE IN REVERSE DIRECTION TO THE FORWARD JOURNEY (LOOP STREET, L RETIEF STREET TERMINUS, R RETIEF STREET, R PIETERMARITZ STREET, L WEST STREET, R LOOP STREET, L PINE STREET, R EDENDALE ROAD, THEN BY THE REVERSE OF THE FORWARD ROUTE.

ROUTE 7A: ESINADENI ?? WILLOW?ON

FORWARD:

FROM ESINADENI VIA SINATHING ROAD, R DAMBUZA ROAD, R EDENDALE ROAD, L PINE STREET, R LONGMARKET STREET, L ECHO STREET, R CHURCH STREET, GREYTOWN ROAD, R WILLOWTON ROAD, L OHRTMANN ROAD:

(1) R MANNING ROAD, BAYNES DRIFT ROAD, L BIRMINGHAM ROAD, R SHEFFIELD ROAD, L COVENTRY PLACE TO TERMINAL POINT.

(2) R ROYSTON ROAD, R PROMED ROAD, GRIX ROAD TO TERMINAL POINT.

RETURN:

RETURN ALONG THE SAME ROUTE IN REVERSE DIRECTION TO THE FORWARD JOURNEY, LOOP STREET L RETIEF STREET TERMINUS, R RETIEF STREET, R PIETERMARITZ STREET, L WEST STREET, R LOOP STREET, L PINE STREET, R EDENDALE ROAD, THEN BY THE REVERSE OF THE FORWARD ROUTE.

ROUTE ??: WILLOWFOUNTAIN ?? WILLOW?ON

FORWARD:

FROM WILLOWFOUNTAIN TERMINAL POINT VIA WILLOWFOUNTAIN ROAD, LMBALI, L SUTHERLAND ROAD, R EDENDALE ROAD, L PINE STREET, R LONGMARKET STREET, L ECHO STREET, R CHURCH STREET, GREYTOWN ROAD, R WILLOWTON ROAD, L OHRTMANN ROAD:

(1) R MANNING ROAD, BAYNES DRIFT ROAD, L BIRMINGHAM ROAD, R SHEFFIELD ROAD, L COVENTRY PLACE TO TERMINAL POINT.

(2) R ROYSTON ROAD, R PROMED ROAD, GRIX ROAD TO TERMINAL POINT.

RETURN:

RETURN ALONG THE SAME ROUTE IN REVERSE DIRECTION TO THE FORWARD JOURNEY, LOOP STREET L RETIEF STREET TERMINUS, R RETIEF STREET, R PIETERMARITZ STREET, L WEST STREET, R LOOP STREET, L PINE STREET, R EDENDALE ROAD, THEN BY THE REVERSE OF THE FORWARD ROUTE.

ROUTE ?C: AZALEA ?? WILLOW?ON

FORWARD:

FROM AZALEA TERMINAL POINT VIA AZALEA ROAD, R DAMBUZA ROAD, R EDENDALE ROAD, L PINE STREET, R LONGMARKET STREET, L ECHO STREET, R CHURCH STREET, GREYTOWN ROAD, R WILLOWTON ROAD, L OHRTMANN ROAD:

(1) R MANNING ROAD, BAYNES DRIFT ROAD, L BIRMINGHAM ROAD, R SHEFFIELD ROAD, L COVENTRY PLACE TO TERMINAL POINT.

(2) R ROYSTON ROAD, R PROMED ROAD, GRIX ROAD TO TERMINAL POINT.

RETURN:

RETURN ALONG THE SAME ROUTE IN REVERSE DIRECTION TO THE FORWARD JOURNEY, LOOP STREET L RETIEF STREET TERMINUS, R RETIEF STREET, R PIETERMARITZ STREET, L WEST STREET, R LOOP STREET, L PINE STREET, R EDENDALE ROAD, THEN BY THE REVERSE OF THE FORWARD ROUTE.

ROUTE 3D EDENDALE - PRILLA MILLS

FORWARD:

FROM EDENDALE TERMINUS VIA EDENDALE ROAD, R LONGMARKET STREET, L ECHO STREET, R CHURCH STREET, GREYTOWN ROAD, R WILLOWTON ROAD, L OHRTMANN ROAD:

(1) R MANNING ROAD, BAYNES DRIFT ROAD, L BIRMINGHAM ROAD, R SHEFFIELD ROAD, L COVENTRY PLACE TO TERMINAL POINT.

(2) R ROYSTON ROAD, R PROMED ROAD, GRIX ROAD TO TERMINAL POINT.

RETURN:

RETURN ALONG THE SAME ROUTE IN REVERSE DIRECTION TO THE FORWARD JOURNEY. (VIA LOOP STREET, L RETIEF STREET TERMINUS, R RETIEF STREET, R PIETERMARITZ STREET, L WEST STREET, R LOOP STREET, L PINE STREET, R EDENDALE ROAD, THEN BY THE REVERSE OF THE FORWARD ROUTE.

ROUTE 4 DINDI – PIETERMARITZBURG

FORWARD:

FROM DINDI TERMINUS VIA ROAD D 1126 TO TAYLORS HALL, R ROAD R617, EDENDALE ROAD R LONGMARKET STREET, L WEST STREET, R VICTORIA ROAD, R RETIEF STREET, L BOOM STREET R EAST STREET BUS TERMINUS.

RETURN:

FROM EAST STREET BUS TERMINUS, R PIETERMARITZ STREET, L WEST STREET, R LOOP STREET AND CONTINUE BY THE FORWARD JOURNEY IN REVERSE.

ROUTE 5: QANDA - PIETERMARITZBURG

FORWARD:

FROM KWA-QANDA ROCK TERMINUS VIA D 1127, TO ESHOWE, R ROAD R617, EDENDALE ROAD, R LONGMARKET STREET, L WEST STREET, R VICTORIA ROAD, R RETIEF STREET, L BOOM STREET, R EAST STREET BUS TERMINUS.

RETURN:

FROM EAST STREET BUS TERMINUS, R PIETERMARITZ STREET, L WEST STREET, R LOOP STREET AND CONTINUE BY THE FORWARD JOURNEY IN REVERSE.

ROUTE 6: INADI - PIETERMARITZBURG VIA UPPER NOSHEZI ??D TAFULENI

FORWARD:

FROM INADI TERMINAL POINT VIA ROAD D 1134, L ROAD D 1128, R ROAD D 1125 TO UPPER NOSHEZI TERMINAL POINT, RETURN ROAD D 1125, R ROAD D 1128, TO TAFULENI TERMINUS (MLABA'S STORE) RETURN ROAD D 1128, R ROAD R 617, EDENDALE ROAD, R LONGMARKET STREET, L WEST STREET, R VICTORIA ROAD, R RETIEF STREET, L BOOM STREET R EAST STREET BUS TERMINUS.

RETURN:

FROM EAST STREET BUS TERMINUS, R PIETERMARITZ STREET, L WEST STREET, R LOOP STREET AND CONTINUE BY THE FORWARD JOURNEY IN REVERSE.

ROUTE 6A: INADI - PIETERMARITZBURG VIA TAFULENI

FORWARD:

FROM INADI TERMINAL POINT VIA ROAD D 1134, L ROAD D 1128 TO TAFULENI TERMINUS (MLABA'S STORE) RETURN ROAD D 1128, R ROAD R 617, EDENDALE ROAD, R LONGMARKET STREET, L WEST STREET, R VICTORIA ROAD, R RETIEF STREET, L BOOM STREET R EAST STREET BUS TERMINUS.

RETURN:

FROM EAST STREET BUS TERMINUS, R PIETERMARITZ STREET, L WEST STREET, R LOOP STREET AND CONTINUE BY THE FORWARD JOURNEY IN REVERSE.

ROUTE 6B: TAFULENI – PIETERMARITZBURG

FORWARD:

FROM TAFULENI TERMINUS (MLABA'S STORE) VIA ROAD D 1128, R ROAD R 617, EDENDALE ROAD, R LONGMARKET STREET, L WEST STREET, R VICTORIA ROAD, R RETIEF STREET, L BOOM STREET R EAST STREET BUS TERMINUS.

RETURN:

FROM EAST STREET BUS TERMINUS, R PIETERMARITZ STREET, L WEST STREET, R LOOP STREET AND CONTINUE BY THE FORWARD JOURNEY IN REVERSE.

ROUTE 67: UPPER NOSHEZI – PIETERMARITZBURG



transport

Department:
Transport
Province of KwaZulu-Natal

GAZETTE

LGKZNG11-2019-JUN

REGION: ALL

FORWARD:
FROM UPPER NOSHEZI TERMINAL POINT VIA ROAD D 1125, L ROAD D 1128, R ROAD R 617...EDENDALE ROAD, R LONGMARKET STREET, L WEST STREET, R VICTORIA ROAD, R RETIEF STREET, L BOOM STREET R EAST STREET BUS TERMINUS.
RETURN:
FROM EAST STREET BUS TERMINUS, R PIETERMARITZ STREET, L WEST STREET, R LOOP STREET AND CONTINUE BY THE FORWARD JOURNEY IN REVERSE.
ROUTE 6D: INADI – PIETERMARITZBURG
FORWARD:
FROM LNADI TERMINAL POINT VIA ROAD D 1134, R ROAD D 1128, R ROAD R 617...EDENDALE ROAD, R LONGMARKET STREET, L WEST STREET, R VICTORIA ROAD, R RETIEF STREET, L BOOM STREET R EAST STREET BUS TERMINUS.
RETURN:
FROM EAST STREET BUS TERMINUS, R PIETERMARITZ STREET, L WEST STREET, R LOOP STREET AND CONTINUE BY THE FORWARD JOURNEY IN REVERSE.
ROUTE 6?: INADI - PIETERMARITZBURG VIA UPPER NOSHEZI
FORWARD:
FROM LNADI TERMINAL POINT VIA ROAD D 1134, L ROAD D 1128, R ROAD D 1125 TO UPPER NOSHEZI TERMINAL POINT, RETURN ROAD D 1125, L ROAD D 1128, R ROAD R617...EDENDALE ROAD, R LONGMARKET STREET, L WEST STREET, R VICTORIA ROAD, R RETIEF STREET, L BOOM STREET R EAST STREET BUS TERMINUS.
RETURN:
FROM EAST STREET BUS TERMINUS, R PIETERMARITZ STREET, L WEST STREET, R LOOP STREET AND CONTINUE BY THE FORWARD JOURNEY IN REVERSE.
ROUTE 7: KWA SHANGE – PIETERMARITZBURG
FORWARD:
FROM KWA-SHANGE BUS TERMINAL POINT VIA ROAD D 412 (SHANGE ROAD) TO GEZUBUSO, L ROAD R617...EDENDALE ROAD, R LONGMARKET STREET, L WEST STREET, R VICTORIA ROAD, R RETIEF STREET, L BOOM STREET R EAST STREET BUS TERMINUS.
RETURN:
FROM EAST STREET BUS TERMINUS, R PIETERMARITZ STREET, L WEST STREET, R LOOP STREET AND CONTINUE BY THE FORWARD JOURNEY IN REVERSE.
ROUTE 9: MASWAZINI – PIETERMARITZBURG
FORWARD:
FROM MASWAZINI BUS TERMINAL POINT VIA ROAD D 1140, L ROAD 402 TO ELANDSKOP CROSS ROADS, L ROAD R617...EDENDALE ROAD, R LONGMARKET STREET, L WEST STREET, R VICTORIA ROAD, R RETIEF STREET, L BOOM STREET R EAST STREET BUS TERMINUS.
RETURN:
FROM EAST STREET BUS TERMINUS, R PIETERMARITZ STREET, L WEST STREET, R LOOP STREET AND CONTINUE BY THE FORWARD JOURNEY IN REVERSE.
ROUTE 9A: MASWAZINI - PIETERMARITZBURG VIA KHULEKONKE
FORWARD:
FROM MASWAZINI BUS TERMINAL POINT VIA ROAD D 1140, R TO KHULEKONKE VILLAGE, RETURN TO ROAD D1140, R ROAD D 1140, L ROAD 402 TO ELANDSKOP ???SS ROADS, L ROAD R617...EDENDALE ROAD, R LONGMARKET STREET, L WEST STREET, R VICTORIA ROAD, R RETIEF STREET, L BOOM STREET R EAST STREET BUS TERMINUS.
RETURN:
FROM EAST STREET BUS TERMINUS, R PIETERMARITZ STREET, L WEST STREET, R LOOP STREET AND CONTINUE BY THE FORWARD JOURNEY IN REVERSE.
ROUTE 9B: ELANDSKOP (CLINIC) – PIETERMARITZBURG
FORWARD:
FROM ELANDSKOP CLINIC TO ELANDSKOP CROSS ROADS, L ROAD R617...EDENDALE ROAD, R LONGMARKET STREET, L WEST STREET, R VICTORIA ROAD, R RETIEF STREET, L BOOM STREET R EAST STREET BUS TERMINUS.
RETURN:
FROM EAST STREET BUS TERMINUS, R PIETERMARITZ STREET, L WEST STREET, R LOOP STREET AND CONTINUE BY THE FORWARD JOURNEY IN REVERSE.
ROUTE 9?: ELANDSKOP TERMINUS – PIETERMARITZBURG
FORWARD:
FROM ELANDSKOPTERMINUS VIA ROAD R 617...EDENDALE ROAD, R LONGMARKET STREET, L WEST STREET, R VICTORIA ROAD, R RETIEF STREET, L BOOM STREET R EAST STREET BUS TERMINUS.
RETURN:
FROM EAST STREET BUS TERMINUS, R PIETERMARITZ STREET, L WEST STREET, R LOOP STREET AND CONTINUE BY THE FORWARD JOURNEY IN REVERSE.
ROUTE 9D: MASWAZINI - ROTOFLEX VIA ZONDI STORE
FORWARD:
MASWAZINI VIA ROAD D 402...ZONDI STORE BUS TERMINAL POINT AT THE JUNCTION OF ROADS 402 AND D 11?? VIA ROAD 402, L ROAD D 1122, ENTER KHOBONGO VILLAGE, RETURN TO ROAD D 1122, L ROAD D 1122L ROAD R617...EDENDALE ROAD, R LONGMARKET STREET, L WEST STREET, R VICTORIA ROAD, R RETIEF STREET, L BOOM STREET R EAST STREET BUS TERMINUS, TO THE INDUSTRIAL SITES.
RETURN:
?? THE FORWARD ROUTE IN REVERSE...LOOP STREET, TO EAST STREET BUS TERMINUS, R PIETERMARITZ STREET, L WEST STREET, R LOOP STREET AND CONTINUE BY THE FORWARD JOURNEY IN REVERSE.
ROUTE 10: ZONDI STORE - PIETERMARITZBURG VIA KHOBONGO
FORWARD:
FROM ZONDI STORE BUS TERMINAL POINT AT THE JUNCTION OF ROADS 402 ??D D 1133 VIA ROAD 402, L ROAD D 1122, ENTER KHOBONGO VILLAGE, RETURN TO ROAD D 1122, L ROAD D 1122L ROAD R617...EDENDALE ROAD, R LONGMARKET STREET, L WEST STREET, R VICTORIA ROAD, R RETIEF STREET, L BOOM STREET R EAST STREET BUS TERMINUS.
RETURN:
FROM EAST STREET BUS TERMINUS, R PIETERMARITZ STREET, L WEST STREET, R LOOP STREET AND CONTINUE BY THE FORWARD JOURNEY IN REVERSE.
ROUTE 1??: ZONDI STORE – PIETERMARITZBURG
FORWARD:
FROM ZONDI STORE BUS TERMINAL POINT AT THE JUNCTION OF ROADS 402 ??D D 1133 VIA ROAD 402, L ROAD D 1122, L ROAD R 617...EDENDALE ROAD, R LONGMARKET STREET, L WEST STREET, R VICTORIA ROAD, R RETIEF STREET, L BOOM STREET R EAST STREET BUS TERMINUS.
RETURN:
FROM EAST STREET BUS TERMINUS, R PIETERMARITZ STREET, L WEST STREET, R LOOP STREET AND CONTINUE BY THE FORWARD JOURNEY IN REVERSE.
ROUTE 10?: KHOBONGO – PIETERMARITZBURG
FORWARD:
FROM KHOBONGO VILLAGE TO ROAD D 1122, L ROAD D 1122L ROAD R 617...EDENDALE ROAD, R LONGMARKET STREET, L WEST STREET, R VICTORIA ROAD, R RETIEF STREET, L BOOM STREET R EAST STREET BUS TERMINUS.
RETURN:
FROM EAST STREET BUS TERMINUS, R PIETERMARITZ STREET, L WEST STREET, R LOOP STREET AND CONTINUE BY THE FORWARD JOURNEY IN REVERSE.
ROUTE 11: DULELA – PIETERMARITZBURG
FORWARD:
FROM DULELA VIA ROAD D390...MGWAGWA SCHOOL... KWA-GUBESHE ... TAYLORS HALT, R ROAD D399, L ROAD R617...EDENDALE ROAD, R LONGMARKET STREET, L WEST STREET, R VICTORIA ROAD, R RETIEF STREET, L BOOM STREET R EAST STREET BUS TERMINUS.
RETURN:



transport

Department:
Transport
Province of KwaZulu-Natal

GAZETTE

LGKZNG11-2019-JUN

REGION: ALL

FROM EAST STREET BUS TERMINUS, R PIETERMARITZ STREET, L WEST STREET, R LOOP STREET AND CONTINUE BY THE FORWARD JOURNEY IN REVERSE.
ROUTE 11?: MGWAGWA - PIETERMARITZBURG
FORWARD:
FROM MGWAGWA BUTCHERY VIA ROAD D390...MGWAGWA SCHOOL... KWA-GUBESHETAYLORS HALT, R ROAD D399, L ROAD R617...EDENDALE ROAD, R LONGMARKET STREET, L WEST STREET, R VICTORIA ROAD, R RETIEF STREET, L BOOM STREET R EAST STREET BUS TERMINUS.
RETURN:
FROM EAST STREET BUS TERMINUS, R PIETERMARITZ STREET, L WEST STREET, R LOOP STREET AND CONTINUE BY THE FORWARD JOURNEY IN REVERSE.
ROUTE 11?: MASHINGENI – PIETERMARITZBURG
FORWARD:
FROM MASHINGENI BUS TERMINAL POINT VIA ROAD D390...DULELA...MGWAGWA SCHOOL... KWA-GUBESHETAYLORS HALT, R ROAD D399, L ROAD R617...EDENDALE ROAD, R LONGMARKET STREET, L WEST STREET, R VICTORIA ROAD, R RETIEF STREET, L BOOM STREET R EAST STREET BUS TERMINUS.
RETURN:
FROM EAST STREET BUS TERMINUS, R PIETERMARITZ STREET, L WEST STREET, R LOOP STREET AND CONTINUE BY THE FORWARD JOURNEY IN REVERSE.
ROUTE 12: GIBSONS GATE - PIETERMARITZBURG VIA MAFUNZE
FORWARD:
FROM GIBSONS GATE BUS TERMINAL POINT VIA ROAD D 1124, L ROAD D 1123 TO MAFUNZE TERMINAL POINT (HEMU-HEMU), RETURN VIA ROAD D 1123, L ROAD D 1124 TO MACLEANS, R. ROAD R617...EDENDALE ROAD R LONGMARKET STREET, L WEST STREET, R VICTORIA ROAD, R RETIEF STREET, L BOOM STREET R EAST STREET BUS TERMINUS.
RETURN:
FROM EAST STREET BUS TERMINUS, R PIETERMARITZ STREET, L WEST STREET, R LOOP STREET AND CONTINUE BY THE FORWARD JOURNEY IN REVERSE.
ROUTE 12?: KWA N?ABINI – PIETERMARITZBURG
FORWARD:
FROM KWA NKABINI TO ROAD D 1123, L ROAD D 1124 TO MACLEANS, R ROAD R617...EDENDALE ROAD R LONGMARKET STREET, L WEST STREET, R VICTORIA ROAD, R RETIEF STREET, L ?M STREET R EAST STREET BUS TERMINUS.
RETURN:
FROM EAST STREET BUS TERMINUS, R PIETERMARITZ STREET, L WEST STREET, R LOOP STREET AND CONTINUE BY THE FORWARD JOURNEY IN REVERSE.
ROUTE 12B: GIBSONS GATE – PIETERMARITZBURG
FORWARD:
FROM GIBSONS GATE BUS TERMINAL POINT VIA ROAD D 1124 TO MACLEANS, R ROAD R617...EDENDALE ROAD R LONGMARKET STREET, L WEST STREET, R VICTORIA ROAD, R RETIEF STREET, L BOOM STREET R EAST STREET BUS TERMINUS.
RETURN:
FROM EAST STREET BUS TERMINUS, R PIETERMARITZ STREET, L WEST STREET, R LOOP STREET AND CONTINUE BY THE FORWARD JOURNEY IN REVERSE.
ROUTE 12?: MAFUNZE – PIETERMARITZBURG
FORWARD:
FROM MAFUNZE TERMINAL POINT (HEMU-HEMU) VIA ROAD D 1123, L ROAD D 1124 TO MACLEANS, R. ROAD R617...EDENDALE ROAD R LONGMARKET STREET, L WEST STREET, R VICTORIA ROAD, R RETIEF STREET, L BOOM STREET R EAST STREET BUS TERMINUS.
RETURN:
FROM EAST STREET BUS TERMINUS, R PIETERMARITZ STREET, L WEST STREET, R LOOP STREET AND CO?TINUE BY THE FORWARD JOURNEY IN REVERSE.
ROUTE 12D: NOMO / HOLOZA - PIETERMARITZBURG VIA GIBSONS GATE
FORWARD:
FROM NOMO/HOLOZA VIA UNNUMBERED ROADS TO GIBSONS GATE BUS TERMINAL POINT, THEN VIA ROAD D 1124 TO MACLEANS, R ROAD R 617...EDENDALE ROAD R LONGMARKET STREET, L WEST STREET, R VICTORIA ROAD, R RETIEF STREET, L BOOM STREET R EAST STREET BUS TERMINUS.
RETURN:
FROM EAST STREET BUS TERMINUS, R PIETERMARITZ STREET, L WEST STREET, R LOOP STREET AND CONTINUE BY THE FORWARD JOURNEY IN REVERSE.
ROUTE 12?: NOMO / HOLOZA - PIETERMARITZBURG VIA GIBSONS GATE AND MAFUNZE
FORWARD:
FROM NOMO/HOLOZA VIA UNNUMBERED ROADS TO GIBSONS GATE BUS TERMINAL POINT, THEN VIA ROAD D 1124, L ROAD D 1123 TO MAFUNZE TERMINAL POINT (HEMU-HEMU), RETURN VIA ROAD D 1123, L ROAD D 1124 TO MACLEANS, R. ROAD R617...EDENDALE ROAD R LONGMARKET STREET, L WEST STREET, R VICTORIA ROAD, R RETIEF STREET, L BOOM STREET R EAST STREET BUS TERMINUS.
RETURN:
FROM EAST STREET BUS TERMINUS, R PIETERMARITZ STREET, L WEST STREET, R LOOP STREET AND CONTINUE BY THE FORWARD JOURNEY IN REVERSE.
ROUTE 1?: SONGOMIZA – PIETERMARITZBURG
FORWARD:
FROM SONGONZIMA BUS TERMINAL POINT VIA ROAD D 1141, L ROAD D 1124 TO MACLEANS, L ROAD R617...EDENDALE ROAD, R LONGMARKET STREET, L WEST STREET, R VICTORIA ROAD, R RETIEF STREET, L BOOM STREET R EAST STREET BUS TERMINUS.
RETURN:
FROM EAST STREET BUS TERMINUS, R PIETERMARITZ STREET, L WEST STREET, R LOOP STREET AND CONTINUE BY THE FORWARD JOURNEY IN REVERSE.
ROUTE 14: KWA GUBESHE - PIETERMARITZBURG
FORWARD:
FROM KWA-GUBESHE BUS TERMINAL POINT VIA ROAD D399GANESOKENEMPANDE SCHOOL, R ROAD D 412, R ROAD D399...NXAMALALA CROSS ROADS...NENE BUTCHERY ... DRAAIHOEK...MABANA... SWEETWATERS...MPUMUZA ROAD, R SWEETWATERS ROAD...SWARTKOP ROAD...MAYORS WALK...BERG STREET, R EAST STREET TO BUS TERMINUS.
RETURN:
FROM EAST STREET TERMINUS VIA BOOM STREET, R RETIEF STREET AND ON THE SAME ROUTE IN REVERSE AS THE FORWARD JOURNEY.
ROUTE 14?: KWA GUBESHE - PIETERMARITZBURG VIA NDAWONDES KRAAL
FORWARD:
FROM KWA-GUBESHE BUS TERMINAL POINT VIA ROAD D 399...GANESOKENEMPANDE SCHOOL, R ROAD D 412, L ROAD D 1138...NDAWONDE'S KRAAL BUS TERMINAL POINT, RETURN ROAD D 1138, R ROAD D412, R ROAD D399...NXAMALALA CROSS ROADS...NENE BUTCHERY...DRAAIHOEK ...MABANA... SWEETWATERS...MPUMUZA ROAD, R SWEETWATERS ROAD...SWARTKOP ROAD...MAYORS WALK...BERG STREET, R EAST STREET TO THE EAST STREET BUS TERMINUS.
RETURN:
FROM EAST STREET TERMINUS VIA BOOM STREET, R RETIEF STREET AND ON THE SAME ROUTE IN REVERSE AS THE FORWARD JOURNEY.
ROUTE 14B: NDAWONDES KRAAL – PIETERMARITZBURG
FORWARD:
FROM NDAWONDE'S ?R?L BUS TERMINAL POINT VIA ROAD D 1138, R ROAD D412, R ROAD D399...NXAMALALA CROSS ROADS...NENE BUTCHERY...DRAAIHOEK ...MABANA... SWEETWATERS ...MPUMUZA ROAD, R SWEETWATERS ROAD...SWARTKOP ROAD...MAYORS WALK ...?RG STREET, R EAST STREET TO THE EAST STREET BUS TERMINUS.
RETURN:
FROM EAST STREET TERMINUS VIA ?OOM STREET, R RETIEF STREET AND ON THE SAME ROUTE IN REVERSE AS THE FORWARD JOURNEY.



transport

Department:
Transport
Province of KwaZulu-Natal

GAZETTE

LGKZNG11-2019-JUN

REGION: ALL

ROUTE 14?: KWA GUBESHE - PIETERMARITZBURG VIA DOLOQINA STORE

FORWARD:

FROM KWA-GUBESHE BUS TERMINAL POINT VIA ROAD D 399...GANESOKENE...MPANDE SCHOOL, R ROAD D 412, L ROAD D1130 TO DOLOQINA STORE, RETURN VIA ROAD D 1130...DLADLA'S COURT...MDLULI, L ROAD D399...NXAMALALA CROSS ROADS...NENE BUTCHERY...DRAAIHOEK...MABANA...SWEETWATERS...MPUMUZA ROAD, R SWEETWATERS ROAD...SWARTKOP ROAD...MAYORS WALK...BERG STREET, R EAST STREET TO THE EAST STREET BUS TERMINUS.

RETURN:

FROM EAST STREET TERMINUS VIA BOOM STREET, R RETIEF STREET AND ON THE SAME ROUTE IN REVERSE AS THE FORWARD JOURNEY.

ROUTE 14D: KWA GUBESHE - PIETERMARITZBURG VIA DLADLA'S COURT

FORWARD:

FROM KWA-GUBESHE BUS TERMINAL POINT VIA ROAD D 399...GA?ESOKENE...MPANDE SCHOOL, R ROAD D 412, L ROAD D1130 TO DLADLA'S COURT, RETURN VIA ROAD D 1130...MDLULI, L ROAD D399...NXAMALALA CROSS ROADS...NENE BUTCHERY...DRAAIHOEK...B???.SWEETWATERS...MPUMUZA ROAD, R SWEETWATERS ROAD...SWARTKOP ROAD...MAYORS WALK...BERG STREET, R EAST STREET TO THE EAST STREET BUS TERMINUS.

RETURN:

FROM EAST STREET TERMINUS VIA BOOM STREET, R RETIEF STREET AND ON THE SAME ROUTE IN REVERSE AS THE FORWARD JOURNEY.

ROUTE 15: DLADLA'S COURT - PIETERMARITZBURG

FORWARD:

FROM DLADLA'S COURT VIA ROAD D 1130...MDLULI, L ROAD 399...NXAMALALA CROSS ROADS...NENE BUTCHERY...DRAAIHOEK...MABANA...SWEETWATERS...MPUMUZA ROAD, R SWEETWATERS ROAD...SWARTKOP ROAD...MAYORS WALK...BERG STREET, R EAST STREET TO THE EAST STREET BUS TERMINUS.

RETURN:

FROM EAST STREET TERMINUS VIA BOOM STREET, R RETIEF STREET AND ON THE SAME ROUTE IN REVERSE AS THE FORWARD JOURNEY.

ROUTE 15?: DOLOQINA STORE - PIETERMARITZBURG VIA MALINGA STOP

FORWARD:

FROM DOLOQINA BUS TERMINAL POINT VIA ROAD D 1130...DLADLA'S COURT...MDLULI, L ROAD D399...NXAMALALA CROSS ROADS...NENE BUTCHERY...DRAAIHOEK...MABANA...SWEETWATERS...MPUMUZA ROAD, R SWEETWATERS ROAD...SWARTKOP ROAD...MAYORS WALK...BERG STREET, R EAST STREET TO THE EAST STREET BUS TERMINUS.

RETURN:

FROM EAST STREET TERMINUS VIA BOOM STREET, R RETIEF STREET AND ON THE SAME ROUTE IN REVERSE AS THE FORWARD JOURNEY.

ROUTE 15B: DOLOQINA STORE - PIETERMARITZBURG VIA NQABENI

FORWARD:

FROM DOLOQINA BUS TERMINAL POINT VIA UNNAMED ROAD TO NQABENI, THEN TO DLADLA'S COURT...MDLULI, L ROAD D399...NXAMALALA CROSS ROADS...NENE BUTCHERY...DRAAIHOEK...MABANA...SWEETWATERS...MPUMUZA ROAD, R SWEETWATERS ROAD...SWARTKOP ROAD...MAYORS WALK...BERG STREET, R EAST STREET TO THE EAST STREET BUS TERMINUS.

RETURN:

FROM EAST STREET TERMINUS VIA BOOM STREET, R RETIEF STREET AND ?N THE SAME ROUTE IN REVERSE AS THE FORWARD JOURNEY.

ROUTE 15C: MDLULI - PIETERMARITZBURG

FORWARD:

FROM MDLULI VIA ROAD D 1130, L ROAD D399...NXAMALALA CROSS ROADS...NENE BUTCHERY...DRAAIHOEK...MABANA...SWEETWATERS...MPUMUZA ROAD, R SWEETWATERS ROAD...SWARTKOP ROAD...MAYORS WALK...BERG STREET, R EAST STREET TO THE EAST STREET BUS TERMINUS.

RETURN:

FROM EAST STREET TERMINUS VIA BOOM STREET, R RETIEF STREET AND ?N THE SAME ROUTE IN REVERSE AS THE FORWARD JOURNEY.

ROUTE 15D: MALINGA STOP - PIETERMARITZBURG VIA DLADLA'S COURT

FORWARD:

FROM MALINGA STOP VIA ROAD D 1130...DLADLA'S COURT...MDLULI, L ROAD D399...NXAMALALA CROSS ROADS...NENE BUTCHERY...DRAAIHOEK...MABANA...SWEETWATERS...MPUMUZA ROAD, R SWEETWATERS ROAD...SWARTKOP ROAD...MAYORS WALK...BERG STREET, R EAST STREET TO THE EAST STREET BUS TERMINUS.

RETURN:

FROM EAST STREET TERMINUS VIA BOOM STREET, R RETIEF STREET AND ?N THE SAME ROUTE IN REVERSE AS THE FORWARD JOURNEY.

ROUTE 15?: BEKEZELE STORE - PIETERMARITZBURG

FORWARD:

FROM BEKEZELE STORE VIA ROAD D...MDLULI, L ROAD D399...NXAMALALA CROSS ROADS...NENE BUTCHERY...DRAAIHOEK...MABANA...SWEETWATERS...MPUMUZA ROAD, R SWEETWATERS ROAD...SWARTKOP ROAD...MAYORS WALK...BERG STREET, R EAST STREET TO THE EAST STREET BUS TERMINUS.

RETURN:

FROM EAST STREET TERMINUS VIA BOOM STREET, R RETIEF STREET AND ?N THE SAME ROUTE IN REVE?SE AS THE FORWARD JOURNEY.

ROUTE 15F: NQABENI - PIETERMARITZBURG VIA DLADLA'S COURT

FORWARD:

FROM NQABENI, THEN TO DLADLA'S COURT...MDLULI, L ROAD D399...NXAMALALA CROSS ROADS...NENE BUTCHERY...DRAAIHOEK...MABANA...SWEETWATERS...MPUMUZA ROAD, R SWEETWATERS ROAD...SWARTKOP ROAD...MAYORS WALK...BERG STREET, R EAST STREET TO THE EAST STREET BUS TERMINUS.

RETURN:

FROM EAST STREET TERMINUS VIA BOOM STREET, R RETIEF STREET AND ON THE SAME ROUTE IN REVERSE AS THE FORWARD JOURNEY.

ROUTE 15G: DOLOQINA STORE PIETERMARITZBURG VIA MALINGA STOP AND CALUZA

FORWARD:

FROM DOLOQINA BUS TERMINAL POINT VIA ROAD D 1130...DLADLA'S COURT...MDLULI, L ROAD D399...NXAMALALA CROSS ROADS...NENE BUTCHERY...DRAAIHOEK...??B???.SWEETWATERS...MPUMUZA ROAD, R CALUZA ROAD, L EDENDALE ROAD, L PINE STREET, L WEST STREET, R VICTORIA STREET, R RETIEF STREET, L BOOM STREET, R EAST STREET TO EAST STREET TERMINUS.

RETURN:

FROM EAST STREET BUS TERMINUS VIA PIETERMARITZ STREET, L WEST STREET, R LOOP STREET AND CONTINUE IN REVERSE OF THE FORWARD JOURNEY.

ROUTE 16: Z?YAEKA EAST - PIETERMARITZBURG

FORWARD:

FROM ZAYEKA EAST BUS TERMINAL POINT VIA ROAD D 1132, L ROAD D 1137 TO SIYANDA TERMINAL POINT, RETURN ROAD D 1137, L D 1132, R ROAD D 399 PAST MABANA AND SWEETWATERS...MPUMUZA ROAD, R SWEETWATERS ROAD...SWARTKOP ROAD...MAYORS WALK...BERG STREET, R EAST STREET TO EAST STREET BUS TERMINUS.

RETURN:

FROM EAST STREET TERMINUS VIA BOOM STREET, R RETIEF STREET AND ON THE SAME ROUTE IN REVERSE AS THE FORWARD JOURNEY.

ROUTE 16?: Z????? WEST - PIETERMARITZBURG

FORWARD:

FROM ZAYEKA WEST BUSTERMINAL POINT VIA ROAD D 399...MABANA...SWEETWATERS...MPUMUZA ROAD, R SWEETWATERS ROAD...SWARTKOP ROAD...MAYORS WALK...BERG STREET, R EAST STREET TO EAST STREET BUS TERMINUS.

RETURN:

FROM EAST STREET TERMINUS VIA BOOM STREET, R RETIEF STREET AND ON THE SAME ROUTE IN REVERSE AS THE FORWARD JOURNEY.

ROUTE 17: KWA GUBESHE -WILLOW?ON INDUSTRY

FORWARD:

FROM KWA-GUBESHE BUS TERMINAL VIA ROAD D 399...GANESOKENE...MPANDE SCHOOL...NXAMALALA CROSS ROADS...MPUNZA ROAD...GANO - GA DA, R CALUZA ROAD, L EDENDALE ROAD, R LONGMARKET STREET, L ECHO ROAD, R CHURCH STREET...GREYTOWN ROAD, R WILLOWTON ROAD, L OHRTMANN ROAD TO:



transport

Department:

Transport

Province of KwaZulu-Natal

GAZETTE

LGKZNG11-2019-JUN

REGION: ALL

(1) R MANNING ROAD..... BAYNESDRIFT ROAD, L BIRMINGHAM ROAD. TURN LEFT INTO BIRMINGHAM ROAD, R SHEFFIELD ROAD, L COVENTRY ?LACE TO TERMINAL POINT.

(2) R ROYSTON ROAD, L PROMED ROAD, L GRIX ROAD TO TERMINAL POINT.

ROUTE 17?: WILLOW?ON INDUSTRY- KWA GUBESHE

FORWARD:

RETURN AS ROUTE 17 IN REVERSE TO L OHRTMANN ROAD, R ECHO ROAD, L PRINCE ALFRED STREET, R RETIEF STREET, R BERG STREET, L EAST STREET TO TERMINUS, BOOM STREET, R RETIEF STREET, L BERG STREET...MAYORS WALK...SWARTKOP ROAD...SWEETWATERS ROAD...MABANA...DRAAIHOEK...NENE BUTCHERY...NXAMALALA CROSS ROADS, R ROAD D 412, L MPANDE SCHOOL...GANESOKENE...KWA GUBESHE.

ROUTE 17B: ROTOFLEX - KWA GUBESHE

FORWARD:

RETURN AS ROUTE 17 IN REVERSE TO L OHRTMANN ROAD, R ECHO ROAD, L PRINCE ALFRED STREET, R RETIEF STREET, R BERG STREET, L EAST STREET TO TERMINUS, VIA PIETERMARITZ STREET, L WEST STREET, R LOOP STREET...EDENDALE ROAD, R CALUZA ROAD, L MPUNZA ROAD...MABANA...DRAAIHOEK...NENE BUTCHERY...NXAMALALA CROSS ROADS, R ROAD D 1130 TO BEKEZELE, RETURN ROAD D 1130, R ROAD D 412, L ROAD D 1138...NDAWONDE'S KR??L BUS TERMINAL POINT, RETURN ROAD D 1138, L ROAD D 412, L MPANDE SCHOOL...GANESOKENE, R TO DULELA, RETURN TO GANESOKANE, R ROAD D 412 TO KWA GUBESHE.

ROUTE 18: LADUMA - PIETERMARI?ZBURG

FORWARD:

LADUMA BUS TERMINAL VIA LADUMA ROAD, L CALUZA ROAD, R MORCOM ROAD R MAYORS WALK, L WINSTON ROAD...VICTORIA ROAD, L RETIEF STREET, L EAST STREET TO EAST STREET BUS TERMINUS.

RETURN:

FROM EAST STREET BUS TERMINUS, R PIETERMARITZ STREET, L WEST STREET, R LOOP STREET AND CONTINUE IN REVERSE OF THE FORWARD JOURNEY.

ROUTE 8:

THE CONVEYANCE OF PASSENGERS WITH THEIR PERSONAL EFFECTS, FROM INCWADI BUS TERMINUS TO EAST STREET TERMINUS, PIETERMARITZBURG.

FORWARD JOURNEY:

FROM INCWADI BUS TERMINAL POINT, SITUATED ON DISTRICT ROAD D 58, MAGISTERIAL DISTRICT OF PIETERMARITZBURG, PROCEED ALONG ROAD D 58 TO THE JUNCTION WITH ROAD D 63. TURN RIGHT INTO ROAD D 63 WHICH BECOMES ROAD D 140. PROCEED ALONG ROAD D 140 WHICH BECOMES ROAD D 137 AT ELANDSKOP RAILWAY STATION. PROCEED ALONG ROAD D 137 TO THE JUNCTION WITH ROAD R617 AT ELANDSKOP CROSS ROADS WITH THE MAIN ROAD BETWEEN BULWER AND PIETERMARITZBURG. TURN RIGHT INTO ROAD R617, AND PROCEED ALONG ROAD R617 WHICH BECOMES EDENDALE ROAD. PROCEED ALONG EDENDALE ROAD TO JUNCTION WITH LONGMARKET STREET. TURN RIGHT INTO LONGMARKET STREET AND PROCEED ALONG LONGMARKET STREET TO THE JUNCTION WITH WEST STREET. TURN LEFT INTO WEST STREET AND PROCEED ALONG WEST STREET TO THE JUNCTION WITH VICTORIA STREET. ?URN RIGHT INTO VICTORIA ROAD AND PROCEED ALONG VICTORIA ROAD TO THE JUNCTION WITH RETIEF STREET. TURN RIGHT INTO RETIEF STREET AND PROCEED ALONG RETIEF STREET TO THE JUNCTION WITH BOOM STREET. TURN LEFT INTO BOOM STREET AND PROCEED ALONG BOOM STREET TO THE JUNCTION WITH EAST STREET. TURN RIGHT INTO EAST STREET BUS TERMINUS, PIETERMARITZBURG.

RETURN JOURNEY:

RETURN FROM EAST STREET BUS TERMINUS, TURN RIGHT INTO PIETERMARITZ STREET, LEFT INTO WEST STREET, RIGHT INTO LOOP STREET AND CONTINUE IN REVERSE OF THE FORWARD JOURNEY.



transport

Department:
Transport
Province of KwaZulu-Natal

GAZETTE

LGKZNG11-2019-JUN

REGION: ALL

1) Application Number: APP0109415	2) Gazette Number: LGKZNG11-2019-JUN
3) Applicant: SIZANANI MAZULU TRANSPORT (PTY) LTD ID NO. 2001/023446/07 Association: NOT AVAILABLE	4) Applicant Address: PO BOX 4183 WILLOWTON HUB PIETERMARITZBURG 3200
5) Existing Licence Holder: NOT APPLICABLE ID NO. NOT APPLICABLE	6) Existing Licence Holder Address: NOT APPLICABLE
7) Type of application: NEW OPERATING LICENCE	8) Operating Licence Number: NOTAVAILABLE
9) Vehicle Type: BUS	10) 1 X 36+ (SEATED) + 0 (STANDING)
11) Region: UMGUNGUNDLOVU	
12.1	<p>KZPRERC2773020 - PASSENGERS AND THEIR PERSONAL EFFECTS OVER ROUTES AS SPECIFIED IN THIS ANNEXURE, WITH THE AUTHORITY TO OPERATE ALTERNATIVE ROUTES WITHIN THE BOROUGH OF PIETERMARITZBURG, PROVIDED THAT THE FIXED INNER AND OUTER TERMINI OF EACH ROUTE REMAIN UNCHANGED AND THAT BUS ROUTES ARE LET DOWN BY RESOLUTION OF THE MSUNDUZI TRANSITIONAL COUNCIL.</p> <p>ALL ROUTES: THE RIGHT TO INCREASE OR DECREASE SERVICES AS AND WHEN REQUIRED.</p> <p>FARES: THE RIGHT TO REDUCE THE FARE PAYABLE BY CASH PAYING PASSENGERS DURING OFF PEAK PERIODS (BETWEEN 08H30 - 16H00).</p> <p>SPECIAL BUSES: AS AND WHEN REQUIRED FOR FUNERALS, SCHOOLS, RACES, PRIVATE PARTIES, TO ANY POINT WITHIN THE MSUNDUZI TRANSITIONAL COUNCIL BOUNDARIES.</p> <p>SIGHT SEEING BUSES: AS FOLLOWS: TO HENLEY DAM TERMINUS 17,54KM, TO HOWICK FALLS 22,95KM, TO SWEETWATERS, WINTERSKLOOF, ETC, CIRCULAR-DRIVE 28,96KM, CITY HALL TO SCHOOLS, COLLEGES, AS AND WHEN REQUIRED, E.G. HILTON COLLEGE 19.63KM, ST ANNES COLLEGE 13.252KM AND OTHERS, FOR THE CONVEYANCE OF SCHOOL, CITY TO NAGEL DAM 57.92KM, ALBERT FALLS 22.53KM.</p> <p>FUNERAL PARTIES, SPORT TEAMS: AND PICNICS, CHURCH AND PRIVATE PARTIES ON TRIPS WITHIN A RADIUS OF 245 KM FROM MSUNDUZI TRANSITIONAL COUNCIL BOUNDARIES TO PIETERMARITZBURG CITY HALL, RETURN JOURNEY TO COMMENCE WITHIN 24 HOURS AFTER ARRIVAL AT DESTINATION.</p> <p>ADDITIONAL AUTHORITY ON 5 BUSES: (NUMBERS ON RECORD AT BOARD'S OFFICES), PASSENGERS WHO ARE IN POSSESSION OF VALID RAIL OR S.A.R. TRANSPORT SERVICE TICKETS AND PARCELS ON A VEHICLE HIRE BASIS ON BEHALF OF THE S.A.R BY LOCAL ROAD TRANSPORTATION BOARDS WITHIN THE PROVINCE OF NATAL.</p> <p>1. INTERCHANGEABILITY OF BUSES ALL BUSES ARE FULLY INTERCHANGEABLE ON ALL ROUTES TO WHICH THE PUBLIC ROAD CARRIER PERMIT REFERS.</p> <p>2. TIMETABLES AS GRANTED BY THE LOCAL TRANSPORTATION BOARD – (DBN) FROM TIME TO TIME AND ADDITIONAL TRIPS, AS AND WHEN REQUIRED ACCORDING TO PASSENGER DEMAND. THE COMPANY RESERVES THE RIGHT TO REDUCE OR INCREASE JOURNEYS ACCORDING TO PASSENGER DEMAND.</p> <p>3. ROUTES IN MUNICIPAL BOUNDARIES BUS ROUTES IN MUNICIPAL BOUNDARIES ARE ACCORDING TO THE MUNICIPAL BY LAWS SUBJECT TO THE PERIODICAL CHANGES, AS MAY BE PRESCRIBED BY THE MUNICIPALITIES.</p> <p>ROUTE DESCRIPTION: ORGANISED PARTIES THE CONVEYANCE OF PERSONS, WHO HAVE ORGANISED THEMSELVES AS A GROUP, AND THEIR PERSONAL EFFECTS, FROM WITHIN THE MAGISTERIAL DISTRICT OF PIETERMARITZBURG TO POINTS WITHIN THE REPUBLIC OF SOUTH AFRICA.</p> <p>PROVIDED: THE SAME PASSENGERS CONVEYED ON THE FORWARD JOURNEY, BE CONVEYED BACK ON THE RETURN JOURNEY TO THE POINT OF COMMENCEMENT AND PASSENGERS BE PROVIDED THAT NO PASSENGERS BE PICKED UP OR SET DOWN EN ROUTE.</p> <p>SUBJECT TO THE EXPLICIT CONDITION THAT THE CONVEYANCE OF SUCH A GROUP OF PERSONS, MAY ONLY BE UNDERTAKEN, IF THE SAME GROUP OF PERSONS UNDERTAKE THE FORWARD AND RETURN JOURNEY, AS A PARTY, FOR THE EXCLUSIVE MUTUAL PURPOSE TO ATTEND ONE OR MORE OF THE FOLLOWING OCCASIONS:</p> <p>(I) WEDDINGS, (II) FUNERALS, (III) RELIGIOUS GATHERINGS (IV) SPORTS MEETINGS, EITHER AS COMPETITORS OR SPECTATORS (V) PICNIC OR ANY OTHER SIMILAR FORM OF ORGANISED AMUSEMENT OR RECREATION.</p> <p>THE PRINCIPAL ROUTE DESCRIPTIONS ??? SHOWN BELOW.</p> <p>CONTRACT ZNT 1137/98 T – PIETERMARITZBURG ROUTES</p> <p>THE ROUTE NUMBERS FOR THE SERVICES REQUIRED ARE TO BE:</p> <p>ROUTE 1: ESINADENI –PIETERMARITZBURG ROUTE 1A: LOWER NOSHEZI - PIETERMARITZBURG ROUTE 1B: WILLOWFOUNTAIN - PIETERMARITZBURG ROUTE 1C: WILLOWFOUNTAIN - PIETERMARITZBURG VIA WILLOWFOUNTAIN (BULWER) ROUTE 1D: WILLOWFOUNTAIN (BULWER) - PIETERMARITZBURG ROUTE 1E: IMBALI - PIETERMARITZBURG ROUTE 2A: ESINADENI- SHORTTS RETREAT ROUTE 2B: WILLOWFOUNTAIN - SHORTTS RETREAT ROUTE 2C: ESIGODENI - SHORTTS RETREAT ROUTE 3A: ESINADENI - WILLOWTON ROUTE 3B: WILLOWFOUNTAIN - WILLOWTON ROUTE 3C: AZALEA – WILLOWTON ROUTE 3D: EDENDALE - PRILLA MILLS ROUTE 4: DINDI -PIETERMARITZBURG ROUTE 5: QANDA- PIETERMARITZBURG ROUTE 6: INADI - PIETERMARITZBURG VIA UPPER NOSHEZI AND TAFULENI ROUTE 6A: INADI - PIETERMARITZBURG VIA TAFULENI ROUTE 6B: TAFULENI - PIETERMARITZBURG ROUTE 6C: UPPER NOSHEZI- PIETERMARITZBURG ROUTE 6D: INADI - PIETERMARITZBURG ROUTE 6E: INADI - PIETERMARITZBURG VIA UPPER NOSHEZI ROUTE 7: KWA SHANGE – PIETERMARITZBURG ROUTE 9: MASWAZINI - PIETERMARITZBURG ROUTE 9A: MASWAZINI - PIETERMARITZBURG VIA KHULEKONKE ROUTE 9B: ELANDSKOP CLINIC - PIETERMARITZBURG ROUTE 9C: ELANDSKOP TERMINUS - PIETERMARITZBURG ROUTE 9D: MASWAZINI- ROTOFLEX ROUTE 10: ZONDI STORE - PIETERMARITZBURG VIA KHONBONGO ROUTE 10A: ZONDI STORE - PIETERMARITZBURG ROUTE 10B: KHOBONGO - PIETERMARITZBURG</p>



transport

Department:
Transport
Province of KwaZulu-Natal

GAZETTE

LGKZNG11-2019-JUN

REGION: ALL

ROUTE 11: DULELA - PIETERMARITZBURG
 ROUTE 11A: MGWAGWA BUTCHERY - PIETERMARITZBURG
 ROUTE 11B: MASHINGENI - PIETERMARITZBURG
 ROUTE 12: GIBSONS GATE - PIETERMARITZBURG
 ROUTE 12A: KWA NKABINI - PIETERMARITZBURG
 ROUTE 12B: GIBSONS GATE - PIETERMARITZBURG
 ROUTE 12C: MAFUNZE - PIETERMARITZBURG
 ROUTE 12D: NOMO / HOLOZA - PIETERMARITZBURG
 ROUTE 12E: NOMO / HOLOZA - PIETERMARITZBURG VIA GIBSONS GATE
 ROUTE 13: SONGOMIZA - PIETERMARITZBURG
 ROUTE 14: KWA GUBESHE - PIETERMARITZBURG
 ROUTE 14A: KWA GUBESHE - PIETERMARITZBURG VIA NDAWONDES KRAAL
 ROUTE 14B: NDAWONDES KRAAL - PIETERMARITZBURG
 ROUTE 14C: KWA GUBESHE - PIETERMARITZBURG VIA DOLOQINA STORE & DLADLA'S COURT
 ROUTE 14D: KWA GUBESHE - PIETERMARITZBURG VIA DIADLA'S COURT
 ROUTE 15: DLADLA'S COURT - PIETERMARITZBURG
 ROUTE 15A: DOLOQINA STORE - PIETERMARITZBURG VIA MALINGA STOP & DLADLA'S COURT
 ROUTE 15B: DOLOQINA STORE - PIETERMARITZBURG VIA NQABENI DLADLA'S COURT
 ROUTE 15C: MDLULI - PIETERMARITZBURG
 ROUTE 15D: MALINGA STOP - PIETERMARITZBURG DLADLA'S COURT
 ROUTE 15E: BEKEZELE STORE - PIETERMARITZBURG
 ROUTE 15F: NQABENI - PIETERMARITZBURG VIA DLADLA'S COURT
 ROUTE 15G: DOLOQINA STORE - PIETERMARITZBURG VIA DLADLA'S COURT & CALUZA
 ROUTE 16: ZAYAeka EAST - PIETERMARITZBURG
 ROUTE 16A: ZAYAeka WEST - PIETERMARITZBURG
 ROUTE 17: KWA GUBESHE - WILLOWTON INDUSTRIES VIA CALUZA
 ROUTE 17A: KWA GUBESHE - WILLOWTON INDUSTRIES VIA SWEETWATERS
 ROUTE 17B: KWA GUBESHE - ROTOFLEX VIA DULELA, KWA SHANGE, BEKEZELE, ZAYAeka & CALUZA
 ROUTE 18: LADUMA - PIETERMARITZBURG
 ROUTE 1: ESINADENI ?? PIETERMARITZBURG
 FORWARD:
 FROM ESINADENI VIA SINATHING ROAD, R DAMBUZA ROAD, R EDENDALE ROAD, L PINE STREET, R LONGMARKET STREET, L RETIEF STREET TO THE TERMINUS.
 RETURN:
 FROM RETIEF STREET TERMINUS, R RETIEF STREET, R PIETERMARITZ STREET, L WEST STREET, R LOOP STREET, L PINE STREET, R EDENDALE ROAD, THEN BY THE REVERSE OF THE FORWARD ROUTE.
 ROUTE 1A: LOWER NOSHEZI ?? PIETERMARITZBURG
 FORWARD:
 FROM LOWER NOSHEZI, L SINATHING ROAD, R DAMBUZA ROAD, R EDENDALE ROAD, L PINE STREET, R LONGMARKET STREET, L RETIEF STREET TO THE TERMINUS.
 RETURN:
 FROM RETIEF STREET TERMINUS, R RETIEF STREET, R PIETERMARITZ STREET, L WEST STREET, R LOOP STREET, L PINE STREET, R EDENDALE ROAD, THEN BY THE REVERSE OF THE FORWARD ROUTE.
 ROUTE 1B: WILLOWFOUNTAIN ?? PIETERMARITZBURG
 FORWARD:
 FROM WILLOWFOUNTAIN TERMINAL POINT VIA WILLOWFOUNTAIN ROADIMBALI, L SUTHERLAND ROAD, R EDENDALE ROAD, L PINE STREET, R LONGMARKET STREET, L RETIEF STREET TO THE TERMINUS.
 RETURN:
 FROM RETIEF STREET TERMINUS, R RETIEF STREET, R PIETERMARITZ STREET, L WEST STREET, R LOOP STREET, L PINE STREET, R EDENDALE ROAD, THEN BY THE REVERSE OF THE FORWARD ROUTE.
 ROUTE 1C: WILLOWFOUNTAIN ?? PIETERMARITZBURG VIA WILLOWFOUNTAIN (BULWER)
 FORWARD:
 FROM WILLOWFOUNTAIN N TERMINAL POINT VIA WILLOWFOUNTAIN ROAD, VIA THE SECTION KNOWN AS BULWER, TO LMBALI, L SUTHERLAND ROAD, R EDENDALE ROAD, L PINE STREET, R LONGMARKET STREET, L RETIEF STREET TO THE TERMINUS.
 RETURN:
 FROM RETIEF STREET TERMINUS, R RETIEF STREET, R PIETERMARITZ STREET, L WEST STREET, R LOOP STREET, L PINE STREET, R EDENDALE ROAD, THEN BY THE REVERSE OF THE FORWARD ROUTE.
 ROUTE 1D: WILLOWFOUNTAIN (BULWER) TO PIETERMARITZBURG
 FORWARD:
 FROM WILLOWFOUNTAIN (BULWER), TO LMBALI, L SUTHERLAND ROAD, R EDENDALE ROAD, L PINE STREET, R LONGMARKET STREET, L RETIEF STREET TO THE TERMINUS.
 RETURN:
 FROM RETIEF STREET TERMINUS, R RETIEF STREET, R PIETERMARITZ STREET, L WEST STREET, R LOOP STREET, L PINE STREET, R EDENDALE ROAD, THEN BY THE REVERSE OF THE FORWARD ROUTE.
 ROUTE 1E: IMBALI (UNIT 18) ?? PIETERMARITZBURG
 FORWARD:
 FROM LMBALI (UNIT 18), L SUTHERLAND ROAD, R EDENDALE ROAD, L PINE STREET, R LONGMARKET STREET, L RETIEF STREET TO THE TERMINUS.
 RETURN:
 FROM RETIEF STREET TERMINUS, R RETIEF STREET, R PIETERMARITZ STREET, L WEST STREET, R LOOP STREET, L PINE STREET, R EDENDALE ROAD, THEN BY THE REVERSE OF THE FORWARD ROUTE.
 ROUTE 2A: ESINADENI ?? SHORTS RETREAT
 FORWARD:
 FROM ESINADENI VIA SINATHING ROAD, R DAMBUZA ROAD, R EDENDALE ROAD, L PINE STREET, R LONGMARKET STREET, L RETIEF STREET, L CHURCH STREET, L COMMERCIAL ROAD DURBAN ROADN? (NATIONAL ROAD), EXIT ???. DOWNES ROAD, R HALSTEAD ROAD, R SHORTTS RETREAT ROAD TO LESTER BROWN ROAD.
 RETURN:
 RETURN ALONG THE SAME ROUTE IN REVERSE DIRECTION TO THE FORWARD JOURNEY. (LOOP STREET, L RETIEF STREET TERMINUS, R RETIEF STREET, R PIETERMARITZ STREET, L WEST STREET, R LOOP STREET, L PINE STREET, R EDENDALE ROAD, THEN BY THE REVERSE OF THE FORWARD ROUTE.
 ROUTE 2B: WILLOWFOUNTAIN ?? SHORTTS RETREAT
 FORWARD:
 FROM WILLOWFOUNTAIN TERMINAL POINT VIA WILLOWFOUNTAIN ROADLMBALI, L SUTHERLAND ROAD, R EDENDALE ROAD, L PINE STREET, R LONGMARKET STREET, L RETIEF STREET, L CHURCH STREET, L COMMERCIAL ROAD DURBAN ROADN? (NATIONAL ROAD), EXIT ???. DOWNES ROAD, R HALSTEAD ROAD, R SHORTTS RETREAT ROAD TO LESTER BROWN ROAD.
 RETURN:
 RETURN ALONG THE SAME ROUTE IN REVERSE DIRECTION TO THE FORWARD JOURNEY. (LOOP STREET, L RETIEF STREET TERMINUS, R RETIEF STREET, R PIETERMARITZ STREET, L WEST STREET, R LOOP STREET, L PINE STREET, R EDENDALE ROAD, THEN BY THE REVERSE OF THE FORWARD ROUTE.
 ROUTE 2? : ESIGODENI ?? SHORTS RETREAT
 FORWARD:
 FROM ESIGODENI TERMINUS VIA ESIGODENI ROADWATERFALL ROAD, L SCOTL STREET, L EDENDALE ROAD, L PINE STREET, R LONGMARKET STREET, L RETIEF STREET, L CHURCH STREET, L COMMERCIAL ROADDURBAN ROADN? (NATIONAL ROAD), EXIT ???. DOWNES ROAD, R



transport

Department:
Transport
Province of KwaZulu-Natal

GAZETTE

LGKZNG11-2019-JUN

REGION: ALL

HALSTEAD ROAD, R SHORTTS RETREAT ROAD TO LESTER BROWN ROAD.

RETURN:

RETURN ALONG THE SAME ROUTE IN REVERSE DIRECTION TO THE FORWARD JOURNEY. (LOOP STREET, L RETIEF STREET TERMINUS, R RETIEF STREET, R PIETERMARITZ STREET, L WEST STREET, R LOOP STREET, L PINE STREET, R EDENDALE ROAD, THEN BY THE REVERSE OF THE FORWARD ROUTE.

ROUTE 2D: LOWER NOSHEZI ?? SHORTTS RETREAT

FORWARD:

FROM LOWER NOSHEZI, L SINATHING ROAD, R DAMBUZA ROAD, R EDENDALE ROAD, L PINE STREET, R LONGMARKET STREET, L RETIEF STREET, L CHURCH STREET, L COMMERCIAL ROAD.... DURBAN ROAD.... N? (NATIONAL ROAD), EXIT ???.DOWNES ROAD, R HALSTEAD ROAD, R SHORTTS RETREAT ROAD TO LESTER BROWN ROAD.

RETURN:

RETURN ALONG THE SAME ROUTE IN REVERSE DIRECTION TO THE FORWARD JOURNEY (LOOP STREET, L RETIEF STREET TERMINUS, R RETIEF STREET, R PIETERMARITZ STREET, L WEST STREET, R LOOP STREET, L PINE STREET, R EDENDALE ROAD, THEN BY THE REVERSE OF THE FORWARD ROUTE.

ROUTE ?A: ESINADENI ?? WILLOW?ON

FORWARD:

FROM ESINADENI VIA SINATHING ROAD, R DAMBUZA ROAD, R EDENDALE ROAD, L PINE STREET, R LONGMARKET STREET, L ECHO STREET, R CHURCH STREETGREYTOWN ROAD, R WILLOWTON ROAD, L OHRTMANN ROAD:

(1) R MANNING ROAD...BAYNES DRIFT ROAD, L BIRMINGHAM ROAD, R SHEFFIELD ROAD, L COVENTRY PLACE TO TERMINAL POINT.

(2) R ROYSTON ROAD, R PROMED ROAD, GRIX ROAD TO TERMINAL POINT.

RETURN:

RETURN ALONG THE SAME ROUTE IN REVERSE DIRECTION TO THE FORWARD JOURNEY, LOOP STREET L RETIEF STREET TERMINUS, R RETIEF STREET, R PIETERMARITZ STREET, L WEST STREET, R LOOP STREET, L PINE STREET, R EDENDALE ROAD, THEN BY THE REVERSE OF THE FORWARD ROUTE.

ROUTE ??: WILLOWFOUNTAIN ?? WILLOW?ON

FORWARD:

FROM WILLOWFOUNTAIN TERMINAL POINT VIA WILLOWFOUNTAIN ROAD....LMBALI, L SUTHERLAND ROAD, R EDENDALE ROAD, L PINE STREET, R LONGMARKET STREET, L ECHO STREET, R CHURCH STREETGREYTOWN ROAD, R WILLOWTON ROAD, L OHRTMANN ROAD:

(1) R MANNING ROAD...BAYNESDRIFT ROAD, L BIRMINGHAM ROAD, R SHEFFIELD ROAD, L COVENTRY PLACE TO TERMINAL POINT.

(2) R ROYSTON ROAD, R PROMED ROAD, GRIX ROAD TO TE?MINAL POINT.

RETURN:

RETURN ALONG THE SAME ROUTE IN REVERSE DIRECTION TO THE FORWARD JOURNEY, LOOP STREET L RETIEF STREET TERMINUS, R RETIEF STREET, R PIETERMARITZ STREET, L WEST STREET, R LOOP STREET, L PINE STREET, R EDENDALE ROAD, THEN BY THE REVERSE OF THE FORWARD ROUTE.

ROUTE ?C: AZALEA ?? WILLOW?ON

FORWARD:

FROM AZALEA TERMINAL POINT VIA AZALEA ROAD, R DAMBUZA ROAD, R EDENDALE ROAD, L PINE STREET, R LONGMARKET STREET, L ECHO STREET, R CHURCH STREETGREYTOWN ROAD, R WILLOWTON ROAD, L OHRTMANN ROAD:

(1) R MANNING ROAD...BAYNESDRIFT ROAD, L BIRMINGHAM ROAD, R SHEFFIELD ROAD, L COVENTRY PLACE TO TERMINAL POINT.

(2) R ROYSTON ROAD, R PROMED ROAD, GRIX ROAD TO TERMINAL POINT.

RETURN:

RETURN ALONG THE SAME ROUTE IN REVERSE DIRECTION TO THE FORWARD JOURNEY, LOOP STREET L RETIEF STREET TERMINUS, R RETIEF STREET, R PIETERMARITZ STREET, L WEST STREET, R LOOP STREET, L PINE STREET, R EDENDALE ROAD, THEN BY THE REVERSE OF THE FORWARD ROUTE.

ROUTE 3D EDENDALE - PRILLA MILLS

FORWARD:

FROM EDENDALE TERMINUS VIA EDENDALE ROAD, R LONGMARKET STREET, L ECHO STREET, R CHURCH STREET....GREYTOWN ROAD, R WILLOWTON ROAD, L OHRTMANN ROAD :

(1) R MANNING ROAD...BAYNESDRIFT ROAD, L BIRMINGHAM ROAD, R SHEFFIELD ROAD, L COVENTRY PLACE TO TERMINAL POINT.

(2) R ROYSTON ROAD, R PROMED ROAD, GRIX ROAD TO TERMINAL POINT.

RETURN:

RETURN ALONG THE SAME ROUTE IN REVERSE DIRECTION TO THE FORWARD JOURNEY. (VIA LOOP STREET, L RETIEF STREET TERMINUS, R RETIEF STREET, R PIETERMARITZ STREET, L WEST STREET, R LOOP STREET, L PINE STREET, R EDENDALE ROAD, THEN BY THE REVERSE OF THE FORWARD ROUTE.

ROUTE 4 DINDI – PIETERMARITZBURG

FORWARD:

FROM DINDI TERMINUS VIA ROAD D 1126 TO TAYLORS HALT, R ROAD R617....EDENDALE ROAD R LONGMARKET STREET, L WEST STREET, R VICTORIA ROAD, R RETIEF STREET, L BOOM STREET R EAST STREET BUS TERMINUS.

RETURN:

FROM EAST STREET BUS TERMINUS, R PIETERMARITZ STREET, L WEST STREET, R LOOP STREET AND CONTINUE BY THE FORWARD JOURNEY IN REVERSE.

ROUTE 5: QANDA - PIETERMARITZBURG

FORWARD:

FROM KWA-QANDA ROCK TERMINUS VIA D 1127, TO ESHOWE, R ROAD R617....EDENDALE ROAD, R LONGMARKET STREET, L WEST STREET, R VICTORIA ROAD, R RETIEF STREET, L BOOM STREET, R EAST STREET BUS TERMINUS.

RETURN:

FROM EAST STREET BUS TERMINUS, R PIETERMARITZ STREET, L WEST STREET, R LOOP STREET AND CONTINUE BY THE FORWARD JOURNEY IN REVERSE.

ROUTE 6: INADI - PIETERMARITZBURG VIA UPPER NOSHEZI ??D TAFULENI

FORWARD:

FROM LNADI TERMINAL POINT VIA ROAD D 1134, L ROAD D 1128, R ROAD D 1125 TO UPPER NOSHEZI TERMINAL POINT, RETURN ROAD D 1125, R ROAD D 1128, TO TAFULENI TERMINUS (MLABA'S STORE) RETURN ROAD D 1128, R ROAD R 617....EDENDALE ROAD, R LONGMARKET STREET, L WEST STREET, R VICTORIA ROAD, R RETIEF STREET, L BOOM STREET R EAST STREET BUS TERMINUS.

RETURN:

FROM EAST STREET BUS TERMINUS, R PIETERMARITZ STREET, L WEST STREET, R LOOP STREET AND CONTINUE BY THE FORWARD JOURNEY IN REVERSE.

ROUTE 6A: INADI - PIETERMARITZBURG VIA TAFULENI

FORWARD:

FROM LNADI TERMINAL POINT VIA ROAD D 1134, L ROAD D1128 TO TAFULENI TERMINUS (MLABA'S STORE) RETURN ROAD D 1128, R ROAD R 617....EDENDALE ROAD, R LONGMARKET STREET, L WEST STREET, R VICTORIA ROAD, R RETIEF STREET, L BOOM STREET R EAST STREET BUS TERMINUS.

RETURN:

FROM EAST STREET BUS TERMINUS, R PIETERMARITZ STREET, L WEST STREET, R LOOP STREET AND CONTINUE BY THE FORWARD JOURNEY IN REVERSE.

ROUTE 6B: TAFULENI – PIETERMARITZBURG

FORWARD:

FROM TAFULENI TERMINUS (MLABA'S STORE) VIA ROAD D 1128, R ROAD R 617....EDENDALE ROAD, R LONGMARKET STREET, L WEST STREET, R VICTORIA ROAD, R RETIEF STREET, L BOOM STREET R EAST STREET BUS TERMINUS.

RETURN:

FROM EAST STREET BUS TERMINUS, R PIETERMARITZ STREET, L WEST STREET, R LOOP STREET AND CONTINUE BY THE FORWARD JOURNEY IN REVERSE.

ROUTE 6?: UPPER NOSHEZI – PIETERMARITZBURG



transport

Department:
Transport
Province of KwaZulu-Natal

GAZETTE

LGKZNG11-2019-JUN

REGION: ALL

FORWARD:
FROM UPPER NOSHEZI TERMINAL POINT VIA ROAD D 1125, L ROAD D 1128, R ROAD R 617...EDENDALE ROAD, R LONGMARKET STREET, L WEST STREET, R VICTORIA ROAD, R RETIEF STREET, L BOOM STREET R EAST STREET BUS TERMINUS.
RETURN:
FROM EAST STREET BUS TERMINUS, R PIETERMARITZ STREET, L WEST STREET, R LOOP STREET AND CONTINUE BY THE FORWARD JOURNEY IN REVERSE.
ROUTE 6D: INADI – PIETERMARITZBURG
FORWARD:
FROM LNADI TERMINAL POINT VIA ROAD D 1134, R ROAD D 1128, R ROAD R 617...EDENDALE ROAD, R LONGMARKET STREET, L WEST STREET, R VICTORIA ROAD, R RETIEF STREET, L BOOM STREET R EAST STREET BUS TERMINUS.
RETURN:
FROM EAST STREET BUS TERMINUS, R PIETERMARITZ STREET, L WEST STREET, R LOOP STREET AND CONTINUE BY THE FORWARD JOURNEY IN REVERSE.
ROUTE 6?: INADI - PIETERMARITZBURG VIA UPPER NOSHEZI
FORWARD:
FROM LNADI TERMINAL POINT VIA ROAD D 1134, L ROAD D 1128, R ROAD D 1125 TO UPPER NOSHEZI TERMINAL POINT, RETURN ROAD D 1125, L ROAD D 1128, R ROAD R617...EDENDALE ROAD, R LONGMARKET STREET, L WEST STREET, R VICTORIA ROAD, R RETIEF STREET, L BOOM STREET R EAST STREET BUS TERMINUS.
RETURN:
FROM EAST STREET BUS TERMINUS, R PIETERMARITZ STREET, L WEST STREET, R LOOP STREET AND CONTINUE BY THE FORWARD JOURNEY IN REVERSE.
ROUTE 7: KWA SHANGE – PIETERMARITZBURG
FORWARD:
FROM KWA-SHANGE BUS TERMINAL POINT VIA ROAD D 412 (SHANGE ROAD) TO GEZUBUSO, L ROAD R617...EDENDALE ROAD, R LONGMARKET STREET, L WEST STREET, R VICTORIA ROAD, R RETIEF STREET, L BOOM STREET R EAST STREET BUS TERMINUS.
RETURN:
FROM EAST STREET BUS TERMINUS, R PIETERMARITZ STREET, L WEST STREET, R LOOP STREET AND CONTINUE BY THE FORWARD JOURNEY IN REVERSE.
ROUTE 9: MASWAZINI – PIETERMARITZBURG
FORWARD:
FROM MASWAZINI BUS TERMINAL POINT VIA ROAD D 1140, L ROAD 402 TO ELANDSKOP CROSS ROADS, L ROAD R617...EDENDALE ROAD, R LONGMARKET STREET, L WEST STREET, R VICTORIA ROAD, R RETIEF STREET, L BOOM STREET R EAST STREET BUS TERMINUS.
RETURN:
FROM EAST STREET BUS TERMINUS, R PIETERMARITZ STREET, L WEST STREET, R LOOP STREET AND CONTINUE BY THE FORWARD JOURNEY IN REVERSE.
ROUTE 9A: MASWAZINI - PIETERMARITZBURG VIA KHULEKONKE
FORWARD:
FROM MASWAZINI BUS TERMINAL POINT VIA ROAD D 1140, R TO KHULEKONKE VILLAGE, RETURN TO ROAD D1140, R ROAD D 1140, L ROAD 402 TO ELANDSKOP ???SS ROADS, L ROAD R617...EDENDALE ROAD, R LONGMARKET STREET, L WEST STREET, R VICTORIA ROAD, R RETIEF STREET, L BOOM STREET R EAST STREET BUS TERMINUS.
RETURN:
FROM EAST STREET BUS TERMINUS, R PIETERMARITZ STREET, L WEST STREET, R LOOP STREET AND CONTINUE BY THE FORWARD JOURNEY IN REVERSE.
ROUTE 9B: ELANDSKOP (CLINIC) – PIETERMARITZBURG
FORWARD:
FROM ELANDSKOP CLINIC TO ELANDSKOP CROSS ROADS, L ROAD R617...EDENDALE ROAD, R LONGMARKET STREET, L WEST STREET, R VICTORIA ROAD, R RETIEF STREET, L BOOM STREET R EAST STREET BUS TERMINUS.
RETURN:
FROM EAST STREET BUS TERMINUS, R PIETERMARITZ STREET, L WEST STREET, R LOOP STREET AND CONTINUE BY THE FORWARD JOURNEY IN REVERSE.
ROUTE 9?: ELANDSKOP TERMINUS – PIETERMARITZBURG
FORWARD:
FROM ELANDSKOPTERMINUS VIA ROAD R 617...EDENDALE ROAD, R LONGMARKET STREET, L WEST STREET, R VICTORIA ROAD, R RETIEF STREET, L BOOM STREET R EAST STREET BUS TERMINUS.
RETURN:
FROM EAST STREET BUS TERMINUS, R PIETERMARITZ STREET, L WEST STREET, R LOOP STREET AND CONTINUE BY THE FORWARD JOURNEY IN REVERSE.
ROUTE 9D: MASWAZINI - ROTOFLEX VIA ZONDI STORE
FORWARD:
MASWAZINI VIA ROAD D 402...ZONDI STORE BUS TERMINAL POINT AT THE JUNCTION OF ROADS 402 AND D 11?? VIA ROAD 402, L ROAD D 1122, ENTER KHOBONGO VILLAGE, RETURN TO ROAD D 1122, L ROAD D 1122L ROAD R617...EDENDALE ROAD, R LONGMARKET STREET, L WEST STREET, R VICTORIA ROAD, R RETIEF STREET, L BOOM STREET R EAST STREET BUS TERMINUS, TO THE LNDUSTRIAL SITES.
RETURN:
?? THE FORWARD ROUTE IN REVERSE...LOOP STREET, TO EAST STREET BUS TERMINUS, R PIETERMARITZ STREET, L WEST STREET, R LOOP STREET AND CONTINUE BY THE FORWARD JOURNEY IN REVERSE.
ROUTE 10: ZONDI STORE - PIETERMARITZBURG VIA KHOBONGO
FORWARD:
FROM ZONDI STORE BUS TERMINAL POINT AT THE JUNCTION OF ROADS 402 ??D D 1133 VIA ROAD 402, L ROAD D 1122, ENTER KHOBONGO VILLAGE, RETURN TO ROAD D 1122, L ROAD D 1122L ROAD R617...EDENDALE ROAD, R LONGMARKET STREET, L WEST STREET, R VICTORIA ROAD, R RETIEF STREET, L BOOM STREET R EAST STREET BUS TERMINUS.
RETURN:
FROM EAST STREET BUS TERMINUS, R PIETERMARITZ STREET, L WEST STREET, R LOOP STREET AND CONTINUE BY THE FORWARD JOURNEY IN REVERSE.
ROUTE 1?: ZONDI STORE – PIETERMARITZBURG
FORWARD:
FROM ZONDI STORE BUS TERMINAL POINT AT THE JUNCTION OF ROADS 402 ??D D 1133 VIA ROAD 402, L ROAD D 1122, L ROAD R 617...EDENDALE ROAD, R LONGMARKET STREET, L WEST STREET, R VICTORIA ROAD, R RETIEF STREET, L BOOM STREET R EAST STREET BUS TERMINUS.
RETURN:
FROM EAST STREET BUS TERMINUS, R PIETERMARITZ STREET, L WEST STREET, R LOOP STREET AND CONTINUE BY THE FORWARD JOURNEY IN REVERSE.
ROUTE 10?: KHOBONGO – PIETERMARITZBURG
FORWARD:
FROM KHOBONGO VILLAGE TO ROAD D 1122, L ROAD D 1122L ROAD R 617...EDENDALE ROAD, R LONGMARKET STREET, L WEST STREET, R VICTORIA ROAD, R RETIEF STREET, L BOOM STREET R EAST STREET BUS TERMINUS.
RETURN:
FROM EAST STREET BUS TERMINUS, R PIETERMARITZ STREET, L WEST STREET, R LOOP STREET AND CONTINUE BY THE FOWARD JOURNEY IN REVERSE.
ROUTE 11: DULELA – PIETERMARITZBURG
FORWARD:
FROM DULELA VIA ROAD D390...MGWAGWA SCHOOL.... KWA-GUBESHE ... TAYLORS HALT, R ROAD D399, L ROAD R617...EDENDALE ROAD, R LONGMARKET STREET, L WEST STREET, R VICTORIA ROAD, R RETIEF STREET, L BOOM STREET R EAST STREET BUS TERMINUS.
RETURN:



transport

Department:
Transport
Province of KwaZulu-Natal

GAZETTE

LGKZNG11-2019-JUN

REGION: ALL

FROM EAST STREET BUS TERMINUS, R PIETERMARITZ STREET, L WEST STREET, R LOOP STREET AND CONTINUE BY THE FORWARD JOURNEY IN REVERSE.
ROUTE 11?: MGWAGWA - PIETERMARITZBURG
FORWARD:
FROM MGWAGWA BUTCHERY VIA ROAD D390...MGWAGWA SCHOOL... KWA-GUBESHETAYLORS HALT, R ROAD D399, L ROAD R617...EDENDALE ROAD, R LONGMARKET STREET, L WEST STREET, R VICTORIA ROAD, R RETIEF STREET, L BOOM STREET R EAST STREET BUS TERMINUS.
RETURN:
FROM EAST STREET BUS TERMINUS, R PIETERMARITZ STREET, L WEST STREET, R LOOP STREET AND CONTINUE BY THE FORWARD JOURNEY IN REVERSE.
ROUTE 11?: MASHINGENI – PIETERMARITZBURG
FORWARD:
FROM MASHINGENI BUS TERMINAL POINT VIA ROAD D390...DULELA... MGWAGWA SCHOOL... KWA-GUBESHETAYLORS HALT, R ROAD D399, L ROAD R617...EDENDALE ROAD, R LONGMARKET STREET, L WEST STREET, R VICTORIA ROAD, R RETIEF STREET, L BOOM STREET R EAST STREET BUS TERMINUS.
RETURN:
FROM EAST STREET BUS TERMINUS, R PIETERMARITZ STREET, L WEST STREET, R LOOP STREET AND CONTINUE BY THE FORWARD JOURNEY IN REVERSE.
ROUTE 12: GIBSONS GATE - PIETERMARITZBURG VIA MAFUNZE
FORWARD:
FROM GIBSONS GATE BUS TERMINAL POINT VIA ROAD D 1124, L ROAD D 1123 TO MAFUNZE TERMINAL POINT (HEMU-HEMU), RETURN VIA ROAD D 1123, L ROAD D 1124 TO MACLEANS, R. ROAD R617...EDENDALE ROAD R LONGMARKET STREET, L WEST STREET, R VICTORIA ROAD, R RETIEF STREET, L BOOM STREET R EAST STREET BUS TERMINUS.
RETURN:
FROM EAST STREET BUS TERMINUS, R PIETERMARITZ STREET, L WEST STREET, R LOOP STREET AND CONTINUE BY THE FORWARD JOURNEY IN REVERSE.
ROUTE 12?: KWA N?ABINI – PIETERMARITZBURG
FORWARD:
FROM KWA NKABINI TO ROAD D 1123, L ROAD D 1124 TO MACLEANS, R ROAD R617...EDENDALE ROAD R LONGMARKET STREET, L WEST STREET, R VICTORIA ROAD, R RETIEF STREET, L ???M STREET R EAST STREET BUS TERMINUS.
RETURN:
FROM EAST STREET BUS TERMINUS, R PIETERMARITZ STREET, L WEST STREET, R LOOP STREET AND CONTINUE BY THE FORWARD JOURNEY IN REVERSE.
ROUTE 12B: GIBSONS GATE – PIETERMARITZBURG
FORWARD:
FROM GIBSONS GATE BUS TERMINAL POINT VIA ROAD D 1124 TO MACLEANS, R ROAD R617...EDENDALE ROAD R LONGMARKET STREET, L WEST STREET, R VICTORIA ROAD, R RETIEF STREET, L BOOM STREET R EAST STREET BUS TERMINUS.
RETURN:
FROM EAST STREET BUS TERMINUS, R PIETERMARITZ STREET, L WEST STREET, R LOOP STREET AND CONTINUE BY THE FORWARD JOURNEY IN REVERSE.
ROUTE 12?: MAFUNZE – PIETERMARITZBURG
FORWARD:
FROM MAFUNZE TERMINAL POINT (HEMU-HEMU) VIA ROAD D 1123, L ROAD D 1124 TO MACLEANS, R. ROAD R617...EDENDALE ROAD R LONGMARKET STREET, L WEST STREET, R VICTORIA ROAD, R RETIEF STREET, L BOOM STREET R EAST STREET BUS TERMINUS.
RETURN:
FROM EAST STREET BUS TERMINUS, R PIETERMARITZ STREET, L WEST STREET, R LOOP STREET AND CO?TINUE BY THE FORWARD JOURNEY IN REVERSE.
ROUTE 12D: NOMO / HOLOZA - PIETERMARITZBURG VIA GIBSONS GATE
FORWARD:
FROM NOMO/HOLOZA VIA UNNUMBERED ROADS TO GIBSONS GATE BUS TERMINAL POINT, THEN VIA ROAD D 1124 TO MACLEANS, R ROAD R 617...EDENDALE ROAD R LONGMARKET STREET, L WEST STREET, R VICTORIA ROAD, R RETIEF STREET, L BOOM STREET R EAST STREET BUS TERMINUS.
RETURN:
FROM EAST STREET BUS TERMINUS, R PIETERMARITZ STREET, L WEST STREET, R LOOP STREET AND CONTINUE BY THE FORWARD JOURNEY IN REVERSE.
ROUTE 12?: NOMO / HOLOZA - PIETERMARITZBURG VIA GI?SONS GATE AND MAFUNZE
FORWARD:
FROM NOMO/HOLOZA VIA UNNUMBERED ROADS TO GIBSONS GATE BUS TERMINAL POINT, THEN VIA ROAD D 1124, L ROAD D 1123 TO MAFUNZE TERMINAL POINT (HEMU-HEMU), RETURN VIA ROAD D 1123, L ROAD D 1124 TO MACLEANS, R. ROAD R617...EDENDALE ROAD R LONGMARKET STREET, L WEST STREET, R VICTORIA ROAD, R RETIEF STREET, L BOOM STREET R EAST STREET BUS TERMINUS.
RETURN:
FROM EAST STREET BUS TERMINUS, R PIETERMARITZ STREET, L WEST STREET, R LOOP STREET AND CONTINUE BY THE FORWARD JOURNEY IN REVERSE.
ROUTE 17: SONGOMIZA – PIETERMARITZBURG
FORWARD:
FROM SONGONZIMA BUS TERMINAL POINT VIA ROAD D 1141, L ROAD D 1124 TO MACLEANS, L ROAD R617...EDENDALE ROAD, R LONGMARKET STREET, L WEST STREET, R VICTORIA ROAD, R RETIEF STREET, L BOOM STREET R EAST STREET BUS TERMINUS.
RETURN:
FROM EAST STREET BUS TERMINUS, R PIETERMARITZ STREET, L WEST STREET, R LOOP STREET AND CONTINUE BY THE FORWARD JOURNEY IN REVERSE.
ROUTE 14: KWA GUBESHE - PIETERMARITZBURG
FORWARD:
FROM KWA-GUBESHE BUS TERMINAL POINT VIA ROAD D399GANESOKENEMPANDE SCHOOL, R ROAD D 412, R ROAD D399...NXAMALALA CROSS ROADS...NENE BUTCHERY ... DRAAIHOEK...MABANA... SWEETWATERS...MPUMUZA ROAD, R SWEETWATERS ROAD...SWARTKOP ROAD...MAYORS WALK...BERG STREET, R EAST STREET TO BUS TERMINUS.
RETURN:
FROM EAST STREET TERMINUS VIA BOOM STREET, R RETIEF STREET AND ON THE SAME ROUTE IN REVERSE AS THE FORWARD JOURNEY.
ROUTE 14?: KWA GUBESHE - PIETERMARITZBURG VIA NDAWONDES KRAAL
FORWARD:
FROM KWA-GUBESHE BUS TERMINAL POINT VIA ROAD D 399...GANESOKENEMPANDE SCHOOL, R ROAD D 412, L ROAD D 1138...NDAWONDE'S KRAAL BUS TERMINAL POINT, RETURN ROAD D 1138, R ROAD D412, R ROAD D399...NXAMALALA CROSS ROADS...NENE BUTCHERY...DRAAIHOEK ...MABANA... SWEETWATERS...MPUMUZA ROAD, R SWEETWATERS ROAD...SWARTKOP ROAD...MAYORS WALK...BERG STREET, R EAST STREET TO THE EAST STREET BUS TERMINUS.
RETURN:
FROM EAST STREET TERMINUS VIA BOOM STREET, R RETIEF STREET AND ON THE SAME ROUTE IN REVERSE AS THE FORWARD JOURNEY.
ROUTE 14B: NDAWONDES KRAAL – PIETERMARITZBURG
FORWARD:
FROM NDAWONDE'S ?R??L BUS TERMINAL POINT VIA ROAD D 1138, R ROAD D412, R ROAD D399...NXAMALALA CROSS ROADS...NENE BUTCHERY...DRAAIHOEK ...MABANA... SWEETWATERS...MPUMUZA ROAD, R SWEETWATERS ROAD...SWARTKOP ROAD...MAYORS WALK ...??RG STREET, R EAST STREET TO THE EAST STREET BUS TERMINUS.
RETURN:
FROM EAST STREET TERMINUS VIA ?OOM STREET, R RETIEF STREET AND ON THE SAME ROUTE IN REVERSE AS THE FORWARD JOURNEY.



transport

Department:
Transport
Province of KwaZulu-Natal

GAZETTE

LGKZNG11-2019-JUN

REGION: ALL

ROUTE 14?: KWA GUBESHE - PIETERMARITZBURG VIA DOLOQINA STORE

FORWARD:

FROM KWA-GUBESHE BUS TERMINAL POINT VIA ROAD D 399...GANESOKENE...MPANDE SCHOOL, R ROAD D 412, L ROAD D1130 TO DOLOQINA STORE, RETURN VIA ROAD D 1130...DLADLA'S COURT...MDLULI, L ROAD D399...NXAMALALA CROSS ROADS...NENE BUTCHERY...DRAAIHOEK...MABANA...SWEETWATERS...MPUMUZA ROAD, R SWEETWATERS ROAD...SWARTKOP ROAD...MAYORS WALK...BERG STREET, R EAST STREET TO THE EAST STREET BUS TERMINUS.

RETURN:

FROM EAST STREET TERMINUS VIA BOOM STREET, R RETIEF STREET AND ON THE SAME ROUTE IN REVERSE AS THE FORWARD JOURNEY.

ROUTE 14D: KWA GUBESHE - PIETERMARITZBURG VIA DLADLA'S COURT

FORWARD:

FROM KWA-GUBESHE BUS TERMINAL POINT VIA ROAD D 399...GA?ESOKENE...MPANDE SCHOOL, R ROAD D 412, L ROAD D1130 TO DLADLA'S COURT, RETURN VIA ROAD D 1130...MDLULI, L ROAD D399...NXAMALALA CROSS ROADS...NENE BUTCHERY...DRAAIHOEK...??

B???...SWEETWATERS...MPUMUZA ROAD, R SWEETWATERS ROAD...SWARTKOP ROAD...MAYORS WALK...BERG STREET, R EAST STREET TO THE EAST STREET BUS TERMINUS.

RETURN:

FROM EAST STREET TERMINUS VIA BOOM STREET, R RETIEF STREET AND ON THE SAME ROUTE IN REVERSE AS THE FORWARD JOURNEY.

ROUTE 15: DLADLA'S COURT - PIETERMARITZBURG

FORWARD:

FROM DLADLA'S COURT VIA ROAD D 1130...MDLULI, L ROAD 399...NXAMALALA CROSS ROADS...NENE

BUTCHERY...DRAAIHOEK...MABANA...SWEETWATERS...MPUMUZA ROAD, R SWEETWATERS ROAD...SWARTKOP ROAD...MAYORS WALK...BERG STREET, R EAST STREET TO THE EAST STREET BUS TERMINUS.

RETURN:

FROM EAST STREET TERMINUS VIA BOOM STREET, R RETIEF STREET AND ON THE SAME ROUTE IN REVERSE AS THE FORWARD JOURNEY.

ROUTE 15?: DOLOQINA STORE - PIETERMARITZBURG VIA MALINGA STOP

FORWARD:

FROM DOLOQINA BUS TERMINAL POINT VIA ROAD D 1130...DLADLA'S COURT...MDLULI, L ROAD D399...NXAMALALA CROSS ROADS...NENE,

BUTCHERY...DRAAIHOEK...MABANA...SWEETWATERS...MPUMUZA ROAD, R SWEETWATERS ROAD...SWARTKOP ROAD...MAYORS WALK...BERG STREET, R EAST STREET TO THE EAST STREET BUS TERMINUS.

RETURN:

FROM EAST STREET TERMINUS VIA BOOM STREET, R RETIEF STREET AND ON THE SAME ROUTE IN REVERSE AS THE FORWARD JOURNEY.

ROUTE 15B: DOLOQINA STORE - PIETERMARITZBURG VIA NQABENI

FORWARD:

FROM DOLOQINA BUS TERMINAL POINT VIA UNNAMED ROAD TO NQABENI, THEN TO DLADLA'S COURT...MDLULI, L ROAD D399...NXAMALALA CROSS ROADS...NENE BUTCHERY...DRAAIHOEK...MABANA...SWEETWATERS...MPUMUZA ROAD, R SWEETWATERS ROAD...SWARTKOP ROAD...MAYORS WALK...BERG STREET, R EAST STREET TO THE EAST STREET BUS TERMINUS.

RETURN:

FROM EAST STREET TERMINUS VIA BOOM STREET, R RETIEF STREET AND ?N THE SAME ROUTE IN REVERSE AS THE FORWARD JOURNEY.

ROUTE 15C: MDLULI - PIETERMARITZBURG

FORWARD:

FROM MDLULI VIA ROAD D 1130, L ROAD D399...NXAMALALA CROSS ROADS...NENE BUTCHERY...DRAAIHOEK...MABANA...

SWEETWATERS...MPUMUZA ROAD, R SWEETWATERS ROAD...SWARTKOP ROAD...MAYORS WALK...BERG STREET, R EAST STREET TO THE EAST STREET BUS TERMINUS.

RETURN:

FROM EAST STREET TERMINUS VIA BOOM STREET, R RETIEF STREET AND ?N THE SAME ROUTE IN REVERSE AS THE FORWARD JOURNEY.

ROUTE 15D: MALINGA STOP - PIETERMARITZBURG VIA DLADLA'S COURT

FORWARD:

FROM MALINGA STOP VIA ROAD D 1130...DLADLA'S COURT...MDLULI, L ROAD D399...NXAMALALA CROSS ROADS...NENE BUTCHERY...DRAAIHOEK...MABANA...SWEETWATERS...MPUMUZA ROAD, R SWEETWATERS ROAD...SWARTKOP ROAD...MAYORS WALK...BERG STREET, R EAST STREET TO THE EAST STREET BUS TERMINUS.

RETURN:

FROM EAST STREET TERMINUS VIA BOOM STREET, R RETIEF STREET AND ?N THE SAME ROUTE IN REVERSE AS THE FORWARD JOURNEY.

ROUTE 15?: BEKEZELE STORE - PIETERMARITZBURG

FORWARD:

FROM BEKEZELE STORE VIA ROAD D...MDLULI, L ROAD D399...NXAMALALA CROSS ROADS...NENE BUTCHERY...DRAAIHOEK...MABANA...

SWEETWATERS...MPUMUZA ROAD, R SWEETWATERS ROAD...SWARTKOP ROAD...MAYORS WALK...BERG STREET, R EAST STREET TO THE EAST STREET BUS TERMINUS.

RETURN:

FROM EAST STREET TERMINUS VIA BOOM STREET, R RETIEF STREET AND ?N THE SAME ROUTE IN REVERSE AS THE FORWARD JOURNEY.

ROUTE 15F: NQABENI - PIETERMARITZBURG VIA DLADLA'S COURT

FORWARD:

FROM NQABENI, THEN TO DLADLA'S COURT...MDLULI, L ROAD D399...NXAMALALA CROSS ROADS...NENE BUTCHERY...DRAAIHOEK

...MABANA...SWEETWATERS...MPUMUZA ROAD, R SWEETWATERS ROAD...SWARTKOP ROAD...MAYORS WALK...BERG STREET, R EAST STREET TO THE EAST STREET BUS TERMINUS.

RETURN:

FROM EAST STREET TERMINUS VIA BOOM STREET, R RETIEF STREET AND ON THE SAME ROUTE IN REVERSE AS THE FORWARD JOURNEY.

ROUTE 15G: DOLOQINA STORE PIETERMARITZBURG VIA MALINGA STOP AND CALUZA

FORWARD:

FROM DOLOQINA BUS TERMINAL POINT VIA ROAD D 1130...DLADLA'S COURT...MDLULI, L ROAD D399...NXAMALALA CROSS ROADS...NENE

BUTCHERY...DRAAIHOEK...??B???...SWEETWATERS...MPUMUZA ROAD, R CALUZA ROAD, L EDENDALE ROAD, L PINE STREET, L WEST STREET, R VICTORIA STREET, R RETIEF STREET, L BOOM STREET, R EAST STREET TO EAST STREET TERMINUS.

RETURN:

FROM EAST STREET BUS TERMINUS VIA PIETERMARITZ STREET, L WEST STREET, R LOOP STREET AND CONTINUE IN REVERSE OF THE FORWARD JOURNEY.

ROUTE 16: Z?YAEKA EAST - PIETERMARITZBURG

FORWARD:

FROM ZAYEKA EAST BUS TERMINAL POINT VIA ROAD D 1132, L ROAD D 1137 TO SIYANDA TERMINAL POINT, RETURN ROAD D 1137, L D 1132, R ROAD D 399 PAST MABANA AND SWEETWATERS...MPUMUZA ROAD, R SWEETWATERS ROAD...SWARTKOP ROAD...MAYORS WALK...BERG STREET, R EAST STREET TO EAST STREET BUS TERMINUS.

RETURN:

FROM EAST STREET TERMINUS VIA BOOM STREET, R RETIEF STREET AND ON THE SAME ROUTE IN REVERSE AS THE FORWARD JOURNEY.

ROUTE 16?: Z????? WEST - PIETERMARITZBURG

FORWARD:

FROM ZAYEKA WEST BUSTERMINAL POINT VIA ROAD D 399...MABANA...SWEETWATERS...MPUMUZA ROAD, R SWEETWATERS ROAD...SWARTKOP ROAD...MAYORS WALK...BERG STREET, R EAST STREET TO EAST STREET BUS TERMINUS.

RETURN:

FROM EAST STREET TERMINUS VIA BOOM STREET, R RETIEF STREET AND ON THE SAME ROUTE IN REVERSE AS THE FORWARD JOURNEY.

ROUTE 17: KWA GUBESHE - WILLOW?ON INDUSTRY

FORWARD:

FROM KWA-GUBESHE BUS TERMINAL VIA ROAD D 399...GANESOKENE...MPANDE SCHOOL...NXAMALALA CROSS ROADS...MPUNZA ROAD...GANO

- GA DA, R CALUZA ROAD, L EDENDALE ROAD, R LONGMARKET STREET, L ECHO ROAD, R CHURCH STREET...GREYTOWN ROAD, R WILLOWTON ROAD, L OHRTMANN ROAD TO:



transport

Department:
Transport
Province of KwaZulu-Natal

GAZETTE

LGKZNG11-2019-JUN

REGION: ALL

(1) R. MANNING ROAD.... BAYNESDRIFT ROAD, L BIRMINGHAM ROAD. TURN LEFT INTO BIRMINGHAM ROAD, R SHEFFIELD ROAD, L COVENTRY ?LACE TO TERMINAL POINT.
(2) R ROYSTON ROAD, L PROMED ROAD, L GRIX ROAD TO TERMINAL POINT.
ROUTE 17?: WILLOW?ON INDUSTRY- KWA GUBESHE
FORWARD:
RETURN AS ROUTE 17 IN REVERSE TO L OHRTMANN ROAD, R ECHO ROAD, L PRINCE ALFRED STREET, R RETIEF STREET, R BERG STREET, L EAST STREET TO TERMINUS, BOOM STREET, R RETIEF STREET, L BERG STREET...MAYORS WALK...SWARTKOP ROAD...SWEETWATERS ROAD...MABANA...DRAAIHOEK...NENE BUTCHERY...NXAMALALA CROSS ROADS, R ROAD D 1130 TO BEKEZELE, RETURN ROAD D 1130, R ROAD D 412, L ROAD D 1138...NDAWONDE'S KR??L BUS TERMINAL POINT, RETURN ROAD D 1138, L ROAD D 412, L MPANDE SCHOOL...GANESOKENE, R TO DULELA, RETURN TO GANESOKANE, R ROAD D 412 TO KWA GUBESHE.
ROUTE 18: LADUMA – PIETERMARI?ZBURG
FORWARD:
LADUMA BUS TERMINAL VIA LADUMA ROAD, L CALUZA ROAD, R MORCOM ROAD R MAYORS WALK, L WINSTON ROAD...VICTORIA ROAD, L RETIEF STREET, L EAST STREET TO EAST STREET BUS TERMINUS.
RETURN:
FROM EAST STREET BUS TERMINUS, R PIETERMARITZ STREET, L WEST STREET, R LOOP STREET AND CONTINUE IN REVERSE OF THE FORWARD JOURNEY.
ROUTE 8:
THE CONVEYANCE OF PASSENGERS WITH THEIR PERSONAL EFFECTS, FROM INCWADI BUS TERMINUS TO EAST STREET TERMINUS, PIETERMARITZBURG.
FORWARD JOURNEY:
FROM INCWADI BUS TERMINAL POINT, SITUATED ON DISTRICT ROAD D 58, MAGISTERIAL DISTRICT OF PIETERMARITZBURG, PROCEED ALONG ROAD D 58 TO THE JUNCTION WITH ROAD D 63. TURN RIGHT INTO ROAD D 63 WHICH BECOMES ROAD D 140. PROCEED ALONG ROAD D 140 WHICH BECOMES ROAD D 137 AT ELANDSKOP RAILWAY STATION. PROCEED ALONG ROAD D 137 TO THE JUNCTION WITH ROAD R617 AT ELANDSKOP CROSS ROADS WITH THE MAIN ROAD BETWEEN BULWER AND PIETERMARITZBURG. TURN RIGHT INTO ROAD R617, AND PROCEED ALONG ROAD R617 WHICH BECOMES EDENDALE ROAD. PROCEED ALONG EDENDALE ROAD TO JUNCTION WITH LONGMARKET STREET. TURN RIGHT INTO LONGMARKET STREET AND PROCEED ALONG LONGMARKET STREET TO THE JUNCTION WITH WEST STREET. TURN LEFT INTO WEST STREET AND PROCEED ALONG WEST STREET TO THE JUNCTION WITH VICTORIA STREET. ?URN RIGHT INTO VICTORIA ROAD AND PROCEED ALONG VICTORIA ROAD TO THE JUNCTION WITH RETIEF STREET. TURN RIGHT INTO RETIEF STREET AND PROCEED ALONG RETIEF STREET TO THE JUNCTION WITH BOOM STREET. TURN LEFT INTO BOOM STREET AND PROCEED ALONG BOOM STREET TO THE JUNCTION WITH EAST STREET. TURN RIGHT INTO EAST STREET BUS TERMINUS, PIETERMARITZBURG.
RETURN JOURNEY:
RETURN FROM EAST STREET BUS TERMINUS, TURN RIGHT INTO PIETERMARITZ STREET, LEFT INTO WEST STREET, RIGHT INTO LOOP STREET AND CONTINUE IN REVERSE OF THE FORWARD JOURNEY.



transport

Department:
Transport
Province of KwaZulu-Natal

GAZETTE

LGKZNG11-2019-JUN

REGION: ALL

1) Application Number: APP0109423	2) Gazette Number: LGKZNG11-2019-JUN
3) Applicant: SIZANANI MAZULU TRANSPORT (PTY) LTD ID NO. 2001/023446/07 Association: NOT AVAILABLE	4) Applicant Address: PO BOX 4183 WILLOWTON HUB PIETERMARITZBURG 3200
5) Existing Licence Holder: NOT APPLICABLE ID NO. NOT APPLICABLE	6) Existing Licence Holder Address: NOT APPLICABLE
7) Type of application: NEW OPERATING LICENCE	8) Operating Licence Number: NOTAVAILABLE
9) Vehicle Type: BUS	10) 1 X 36+ (SEATED) + 0 (STANDING)
11) Region: UMGUNGUNDLOVU	
12.1	<p>KZPRERC2773020 - PASSENGERS AND THEIR PERSONAL EFFECTS OVER ROUTES AS SPECIFIED IN THIS ANNEXURE, WITH THE AUTHORITY TO OPERATE ALTERNATIVE ROUTES WITHIN THE BOROUGH OF PIETERMARITZBURG, PROVIDED THAT THE FIXED INNER AND OUTER TERMINI OF EACH ROUTE REMAIN UNCHANGED AND THAT BUS ROUTES ARE LET DOWN BY RESOLUTION OF THE MSUNDUZI TRANSITIONAL COUNCIL.</p> <p>ALL ROUTES: THE RIGHT TO INCREASE OR DECREASE SERVICES AS AND WHEN REQUIRED.</p> <p>FARES: THE RIGHT TO REDUCE THE FARE PAYABLE BY CASH PAYING PASSENGERS DURING OFF PEAK PERIODS (BETWEEN 08H30 - 16H00).</p> <p>SPECIAL BUSES: AS AND WHEN REQUIRED FOR FUNERALS, SCHOOLS, RACES, PRIVATE PARTIES, TO ANY POINT WITHIN THE MSUNDUZI TRANSITIONAL COUNCIL BOUNDARIES.</p> <p>SIGHT SEEING BUSES: AS FOLLOWS: TO HENLEY DAM TERMINUS 17,54KM, TO HOWICK FALLS 22,95KM, TO SWEETWATERS, WINTERSKLOOF, ETC, CIRCULAR-DRIVE 28,96KM, CITY HALL TO SCHOOLS, COLLEGES, AS AND WHEN REQUIRED, E.G. HILTON COLLEGE 19,63KM, ST ANNES COLLEGE 13,252KM AND OTHERS, FOR THE CONVEYANCE OF SCHOOL, CITY TO NAGEL DAM 57,92KM, ALBERT FALLS 22,53KM.</p> <p>FUNERAL PARTIES, SPORT TEAMS: AND PICNICS, CHURCH AND PRIVATE PARTIES ON TRIPS WITHIN A RADIUS OF 245 KM FROM MSUNDUZI TRANSITIONAL COUNCIL BOUNDARIES TO PIETERMARITZBURG CITY HALL, RETURN JOURNEY TO COMMENCE WITHIN 24 HOURS AFTER ARRIVAL AT DESTINATION.</p> <p>ADDITIONAL AUTHORITY ON 5 BUSES: (NUMBERS ON RECORD AT BOARD'S OFFICES), PASSENGERS WHO ARE IN POSSESSION OF VALID RAIL OR S.A.R. TRANSPORT SERVICE TICKETS AND PARCELS ON A VEHICLE HIRE BASIS ON BEHALF OF THE S.A.R BY LOCAL ROAD TRANSPORTATION BOARDS WITHIN THE PROVINCE OF NATAL.</p> <p>1. INTERCHANGEABILITY OF BUSES ALL BUSES ARE FULLY INTERCHANGEABLE ON ALL ROUTES TO WHICH THE PUBLIC ROAD CARRIER PERMIT REFERS.</p> <p>2. TIMETABLES AS GRANTED BY THE LOCAL TRANSPORTATION BOARD – (DBN) FROM TIME TO TIME AND ADDITIONAL TRIPS, AS AND WHEN REQUIRED ACCORDING TO PASSENGER DEMAND. THE COMPANY RESERVES THE RIGHT TO REDUCE OR INCREASE JOURNEYS ACCORDING TO PASSENGER DEMAND.</p> <p>3. ROUTES IN MUNICIPAL BOUNDARIES BUS ROUTES IN MUNICIPAL BOUNDARIES ARE ACCORDING TO THE MUNICIPAL BY LAWS SUBJECT TO THE PERIODICAL CHANGES, AS MAY BE PRESCRIBED BY THE MUNICIPALITIES.</p> <p>ROUTE DESCRIPTION: ORGANISED PARTIES THE CONVEYANCE OF PERSONS, WHO HAVE ORGANISED THEMSELVES AS A GROUP, AND THEIR PERSONAL EFFECTS, FROM WITHIN THE MAGISTERIAL DISTRICT OF PIETERMARITZBURG TO POINTS WITHIN THE REPUBLIC OF SOUTH AFRICA.</p> <p>PROVIDED: THE SAME PASSENGERS CONVEYED ON THE FORWARD JOURNEY, BE CONVEYED BACK ON THE RETURN JOURNEY TO THE POINT OF COMMENCEMENT AND PASSENGERS BE PROVIDED THAT NO PASSENGERS BE PICKED UP OR SET DOWN EN ROUTE.</p> <p>SUBJECT TO THE EXPLICIT CONDITION THAT THE CONVEYANCE OF SUCH A GROUP OF PERSONS, MAY ONLY BE UNDERTAKEN, IF THE SAME GROUP OF PERSONS UNDERTAKE THE FORWARD AND RETURN JOURNEY, AS A PARTY, FOR THE EXCLUSIVE MUTUAL PURPOSE TO ATTEND ONE OR MORE OF THE FOLLOWING OCCASIONS:</p> <p>(I) WEDDINGS, (II) FUNERALS, (III) RELIGIOUS GATHERINGS (IV) SPORTS MEETINGS, EITHER AS COMPETITORS OR SPECTATORS (V) PICNIC OR ANY OTHER SIMILAR FORM OF ORGANISED AMUSEMENT OR RECREATION.</p> <p>THE PRINCIPAL ROUTE DESCRIPTIONS ??? SHOWN BELOW.</p> <p>CONTRACT ZNT 1137/98 T – PIETERMARITZBURG ROUTES</p> <p>THE ROUTE NUMBERS FOR THE SERVICES REQUIRED ARE TO BE:</p> <p>ROUTE 1: ESINADENI –PIETERMARITZBURG ROUTE 1A: LOWER NOSHEZI - PIETERMARITZBURG ROUTE 1B: WILLOWFOUNTAIN - PIETERMARITZBURG ROUTE 1C: WILLOWFOUNTAIN - PIETERMARITZBURG VIA WILLOWFOUNTAIN (BULWER) ROUTE 1D: WILLOWFOUNTAIN (BULWER) - PIETERMARITZBURG ROUTE 1E: IMBALI - PIETERMARITZBURG ROUTE 2A: ESINADENI- SHORTTS RETREAT ROUTE 2B: WILLOWFOUNTAIN - SHORTTS RETREAT ROUTE 2C: ESIGODENI - SHORTTS RETREAT ROUTE 3A: ESINADENI - WILLOWTON ROUTE 3B: WILLOWFOUNTAIN - WILLOWTON ROUTE 3C: AZALEA – WILLOWTON ROUTE 3D: EDENDALE - PRILLA MILLS ROUTE 4: DINDI -PIETERMARITZBURG ROUTE 5: QANDA- PIETERMARITZBURG ROUTE 6: INADI - PIETERMARITZBURG VIA UPPER NOSHEZI AND TAFULENI ROUTE 6A: INADI - PIETERMARITZBURG VIA TAFULENI ROUTE 6B: TAFULENI - PIETERMARITZBURG ROUTE 6C: UPPER NOSHEZI- PIETERMARITZBURG ROUTE 6D: INADI - PIETERMARITZBURG ROUTE 6E: INADI - PIETERMARITZBURG VIA UPPER NOSHEZI ROUTE 7: KWA SHANGE – PIETERMARITZBURG ROUTE 9: MASWAZINI - PIETERMARITZBURG ROUTE 9A: MASWAZINI - PIETERMARITZBURG VIA KHULEKONKE ROUTE 9B: ELANDSKOP CLINIC - PIETERMARITZBURG ROUTE 9C: ELANDSKOP TERMINUS - PIETERMARITZBURG ROUTE 9D: MASWAZINI- ROTOFLEX ROUTE 10: ZONDI STORE - PIETERMARITZBURG VIA KHONBONGO ROUTE 10A: ZONDI STORE - PIETERMARITZBURG ROUTE 10B: KHOBONGO - PIETERMARITZBURG</p>



transport

Department:
Transport
Province of KwaZulu-Natal

GAZETTE

LGKZNG11-2019-JUN

REGION: ALL

ROUTE 11: DULELA - PIETERMARITZBURG
 ROUTE 11A: MGWAGWA BUTCHERY - PIETERMARITZBURG
 ROUTE 11B: MASHINGENI - PIETERMARITZBURG
 ROUTE 12: GIBSONS GATE - PIETERMARITZBURG
 ROUTE 12A: KWA NKABINI - PIETERMARITZBURG
 ROUTE 12B: GIBSONS GATE - PIETERMARITZBURG
 ROUTE 12C: MAFUNZE - PIETERMARITZBURG
 ROUTE 12D: NOMO / HOLOZA - PIETERMARITZBURG
 ROUTE 12E: NOMO / HOLOZA - PIETERMARITZBURG VIA GIBSONS GATE
 ROUTE 13: SONGOMIZA - PIETERMARITZBURG
 ROUTE 14: KWA GUBESHE - PIETERMARITZBURG
 ROUTE 14A: KWA GUBESHE - PIETERMARITZBURG VIA NDAWONDES KRAAL
 ROUTE 14B: NDAWONDES KRAAL - PIETERMARITZBURG
 ROUTE 14C: KWA GUBESHE - PIETERMARITZBURG VIA DOLOQINA STORE & DLADLA'S COURT
 ROUTE 14D: KWA GUBESHE - PIETERMARITZBURG VIA DIADLA'S COURT
 ROUTE 15: DLADLA'S COURT - PIETERMARITZBURG
 ROUTE 15A: DOLOQINA STORE - PIETERMARITZBURG VIA MALINGA STOP & DLADLA'S COURT
 ROUTE 15B: DOLOQINA STORE - PIETERMARITZBURG VIA NQABENI DLADLA'S COURT
 ROUTE 15C: MDLULI - PIETERMARITZBURG
 ROUTE 15D: MALINGA STOP - PIETERMARITZBURG DLADLA'S COURT
 ROUTE 15E: BEKEZELE STORE - PIETERMARITZBURG
 ROUTE 15F: NQABENI - PIETERMARITZBURG VIA DLADLA'S COURT
 ROUTE 15G: DOLOQINA STORE - PIETERMARITZBURG VIA DLADLA'S COURT & CALUZA
 ROUTE 16: ZAYAOKA EAST - PIETERMARITZBURG
 ROUTE 16A: ZAYAOKA WEST - PIETERMARITZBURG
 ROUTE 17: KWA GUBESHE - WILLOWTON INDUSTRIES VIA CALUZA
 ROUTE 17A: KWA GUBESHE - WILLOWTON INDUSTRIES VIA SWEETWATERS
 ROUTE 17B: KWA GUBESHE - ROTOFLEX VIA DULELA, KWA SHANGE, BEKEZELE, ZAYAOKA & CALUZA
 ROUTE 18: LADUMA - PIETERMARITZBURG
 ROUTE 1: ESINADENI ?? PIETERMARITZBURG
 FORWARD:
 FROM ESINADENI VIA SINATHING ROAD, R DAMBUZA ROAD, R EDENDALE ROAD, L PINE STREET, R LONGMARKET STREET, L RETIEF STREET TO THE TERMINUS.
 RETURN:
 FROM RETIEF STREET TERMINUS, R RETIEF STREET, R PIETERMARITZ STREET, L WEST STREET, R LOOP STREET, L PINE STREET, R EDENDALE ROAD, THEN BY THE REVERSE OF THE FORWARD ROUTE.
 ROUTE 1A: LOWER NOSHEZI ?? PIETERMARITZBURG
 FORWARD:
 FROM LOWER NOSHEZI, L SINATHING ROAD, R DAMBUZA ROAD, R EDENDALE ROAD, L PINE STREET, R LONGMARKET STREET, L RETIEF STREET TO THE TERMINUS.
 RETURN:
 FROM RETIEF STREET TERMINUS, R RETIEF STREET, R PIETERMARITZ STREET, L WEST STREET, R LOOP STREET, L PINE STREET, R EDENDALE ROAD, THEN BY THE REVERSE OF THE FORWARD ROUTE.
 ROUTE 1B: WILLOWFOUNTAIN ?? PIETERMARITZBURG
 FORWARD:
 FROM WILLOWFOUNTAIN TERMINAL POINT VIA WILLOWFOUNTAIN ROADIMBALI, L SUTHERLAND ROAD, R EDENDALE ROAD, L PINE STREET, R LONGMARKET STREET, L RETIEF STREET TO THE TERMINUS.
 RETURN:
 FROM RETIEF STREET TERMINUS, R RETIEF STREET, R PIETERMARITZ STREET, L WEST STREET, R LOOP STREET, L PINE STREET, R EDENDALE ROAD, THEN BY THE REVERSE OF THE FORWARD ROUTE.
 ROUTE 1C: WILLOWFOUNTAIN ?? PIETERMARITZBURG VIA WILLOWFOUNTAIN (BULWER)
 FORWARD:
 FROM WILLOWFOUNTAIN N TERMINAL POINT VIA WILLOWFOUNTAIN ROAD, VIA THE SECTION KNOWN AS BULWER, TO LMBALI, L SUTHERLAND ROAD, R EDENDALE ROAD, L PINE STREET, R LONGMARKET STREET, L RETIEF STREET TO THE TERMINUS.
 RETURN:
 FROM RETIEF STREET TERMINUS, R RETIEF STREET, R PIETERMARITZ STREET, L WEST STREET, R LOOP STREET, L PINE STREET, R EDENDALE ROAD, THEN BY THE REVERSE OF THE FORWARD ROUTE.
 ROUTE 1D: WILLOWFOUNTAIN (BULWER) TO PIETERMARITZBURG
 FORWARD:
 FROM WILLOWFOUNTAIN (BULWER), TO LMBALI, L SUTHERLAND ROAD, R EDENDALE ROAD, L PINE STREET, R LONGMARKET STREET, L RETIEF STREET TO THE TERMINUS.
 RETURN:
 FROM RETIEF STREET TERMINUS, R RETIEF STREET, R PIETERMARITZ STREET, L WEST STREET, R LOOP STREET, L PINE STREET, R EDENDALE ROAD, THEN BY THE REVERSE OF THE FORWARD ROUTE.
 ROUTE 1E: IMBALI (UNIT 18) ?? PIETERMARITZBURG
 FORWARD:
 FROM LMBALI (UNIT 18), L SUTHERLAND ROAD, R EDENDALE ROAD, L PINE STREET, R LONGMARKET STREET, L RETIEF STREET TO THE TERMINUS.
 RETURN:
 FROM RETIEF STREET TERMINUS, R RETIEF STREET, R PIETERMARITZ STREET, L WEST STREET, R LOOP STREET, L PINE STREET, R EDENDALE ROAD, THEN BY THE REVERSE OF THE FORWARD ROUTE.
 ROUTE 2A: ESINADENI ?? SHORTS RETREAT
 FORWARD:
 FROM ESINADENI VIA SINATHING ROAD, R DAMBUZA ROAD, R EDENDALE ROAD, L PINE STREET, R LONGMARKET STREET, L RETIEF STREET, L CHURCH STREET, L COMMERCIAL ROAD.... DURBAN ROADN? (NATIONAL ROAD), EXIT ???. DOWNES ROAD, R HALSTEAD ROAD, R SHORTTS RETREAT ROAD TO LESTER BROWN ROAD.
 RETURN:
 RETURN ALONG THE SAME ROUTE IN REVERSE DIRECTION TO THE FORWARD JOURNEY. (LOOP STREET, L RETIEF STREET TERMINUS, R RETIEF STREET, R PIETERMARITZ STREET, L WEST STREET, R LOOP STREET, L PINE STREET, R EDENDALE ROAD, THEN BY THE REVERSE OF THE FORWARD ROUTE.
 ROUTE 2B: WILLOWFOUNTAIN ?? SHORTTS RETREAT
 FORWARD:
 FROM WILLOWFOUNTAIN TERMINAL POINT VIA WILLOWFOUNTAIN ROAD....LMBALI, L SUTHERLAND ROAD, R EDENDALE ROAD, L PINE STREET, R LONGMARKET STREET, L RETIEF STREET, L CHURCH STREET, L COMMERCIAL ROAD.... DURBAN ROADN? (NATIONAL ROAD), EXIT ???. DOWNES ROAD, R HALSTEAD ROAD, R SHORTTS RETREAT ROAD TO LESTER BROWN ROAD.
 RETURN:
 RETURN ALONG THE SAME ROUTE IN REVERSE DIRECTION TO THE FORWARD JOURNEY. (LOOP STREET, L RETIEF STREET TERMINUS, R RETIEF STREET, R PIETERMARITZ STREET, L WEST STREET, R LOOP STREET, L PINE STREET, R EDENDALE ROAD, THEN BY THE REVERSE OF THE FORWARD ROUTE.
 ROUTE 2?: ESIGODENI ?? SHORTS RETREAT
 FORWARD:
 FROM ESIGODENI TERMINUS VIA ESIGODENI ROAD....WATERFALL ROAD, L SCOTL STREET, L EDENDALE ROAD, L PINE STREET, R LONGMARKET STREET, L RETIEF STREET, L CHURCH STREET, L COMMERCIAL ROAD....DURBAN ROAD....N? (NATIONAL ROAD), EXIT ???. DOWNES ROAD, R



transport

Department:
Transport
Province of KwaZulu-Natal

GAZETTE

LGKZNG11-2019-JUN

REGION: ALL

HALSTEAD ROAD, R SHORTTS RETREAT ROAD TO LESTER BROWN ROAD.

RETURN:

RETURN ALONG THE SAME ROUTE IN REVERSE DIRECTION TO THE FORWARD JOURNEY. (LOOP STREET, L RETIEF STREET TERMINUS, R RETIEF STREET, R PIETERMARITZ STREET, L WEST STREET, R LOOP STREET, L PINE STREET, R EDENDALE ROAD, THEN BY THE REVERSE OF THE FORWARD ROUTE.

ROUTE 2D: LOWER NOSHEZI ?? SHORTTS RETREAT

FORWARD:

FROM LOWER NOSHEZI, L SINATHING ROAD, R DAMBUZA ROAD, R EDENDALE ROAD, L PINE STREET, R LONGMARKET STREET, L RETIEF STREET, L CHURCH STREET, L COMMERCIAL ROAD, DURBAN ROAD, N? (NATIONAL ROAD), EXIT ??, DOWNES ROAD, R HALSTEAD ROAD, R SHORTTS RETREAT ROAD TO LESTER BROWN ROAD.

RETURN:

RETURN ALONG THE SAME ROUTE IN REVERSE DIRECTION TO THE FORWARD JOURNEY (LOOP STREET, L RETIEF STREET TERMINUS, R RETIEF STREET, R PIETERMARITZ STREET, L WEST STREET, R LOOP STREET, L PINE STREET, R EDENDALE ROAD, THEN BY THE REVERSE OF THE FORWARD ROUTE.

ROUTE 7A: ESINADENI ?? WILLOW?ON

FORWARD:

FROM ESINADENI VIA SINATHING ROAD, R DAMBUZA ROAD, R EDENDALE ROAD, L PINE STREET, R LONGMARKET STREET, L ECHO STREET, R CHURCH STREET, GREYTOWN ROAD, R WILLOWTON ROAD, L OHRTMANN ROAD:

(1) R MANNING ROAD, BAYNES DRIFT ROAD, L BIRMINGHAM ROAD, R SHEFFIELD ROAD, L COVENTRY PLACE TO TERMINAL POINT.

(2) R ROYSTON ROAD, R PROMED ROAD, GRIX ROAD TO TERMINAL POINT.

RETURN:

RETURN ALONG THE SAME ROUTE IN REVERSE DIRECTION TO THE FORWARD JOURNEY, LOOP STREET L RETIEF STREET TERMINUS, R RETIEF STREET, R PIETERMARITZ STREET, L WEST STREET, R LOOP STREET, L PINE STREET, R EDENDALE ROAD, THEN BY THE REVERSE OF THE FORWARD ROUTE.

ROUTE ??: WILLOWFOUNTAIN ?? WILLOW?ON

FORWARD:

FROM WILLOWFOUNTAIN TERMINAL POINT VIA WILLOWFOUNTAIN ROAD, LMBALI, L SUTHERLAND ROAD, R EDENDALE ROAD, L PINE STREET, R LONGMARKET STREET, L ECHO STREET, R CHURCH STREET, GREYTOWN ROAD, R WILLOWTON ROAD, L OHRTMANN ROAD:

(1) R MANNING ROAD, BAYNES DRIFT ROAD, L BIRMINGHAM ROAD, R SHEFFIELD ROAD, L COVENTRY PLACE TO TERMINAL POINT.

(2) R ROYSTON ROAD, R PROMED ROAD, GRIX ROAD TO TERMINAL POINT.

RETURN:

RETURN ALONG THE SAME ROUTE IN REVERSE DIRECTION TO THE FORWARD JOURNEY, LOOP STREET L RETIEF STREET TERMINUS, R RETIEF STREET, R PIETERMARITZ STREET, L WEST STREET, R LOOP STREET, L PINE STREET, R EDENDALE ROAD, THEN BY THE REVERSE OF THE FORWARD ROUTE.

ROUTE ?C: AZALEA ?? WILLOW?ON

FORWARD:

FROM AZALEA TERMINAL POINT VIA AZALEA ROAD, R DAMBUZA ROAD, R EDENDALE ROAD, L PINE STREET, R LONGMARKET STREET, L ECHO STREET, R CHURCH STREET, GREYTOWN ROAD, R WILLOWTON ROAD, L OHRTMANN ROAD:

(1) R MANNING ROAD, BAYNES DRIFT ROAD, L BIRMINGHAM ROAD, R SHEFFIELD ROAD, L COVENTRY PLACE TO TERMINAL POINT.

(2) R ROYSTON ROAD, R PROMED ROAD, GRIX ROAD TO TERMINAL POINT.

RETURN:

RETURN ALONG THE SAME ROUTE IN REVERSE DIRECTION TO THE FORWARD JOURNEY, LOOP STREET L RETIEF STREET TERMINUS, R RETIEF STREET, R PIETERMARITZ STREET, L WEST STREET, R LOOP STREET, L PINE STREET, R EDENDALE ROAD, THEN BY THE REVERSE OF THE FORWARD ROUTE.

ROUTE 3D EDENDALE - PRILLA MILLS

FORWARD:

FROM EDENDALE TERMINUS VIA EDENDALE ROAD, R LONGMARKET STREET, L ECHO STREET, R CHURCH STREET, GREYTOWN ROAD, R WILLOWTON ROAD, L OHRTMANN ROAD:

(1) R MANNING ROAD, BAYNES DRIFT ROAD, L BIRMINGHAM ROAD, R SHEFFIELD ROAD, L COVENTRY PLACE TO TERMINAL POINT.

(2) R ROYSTON ROAD, R PROMED ROAD, GRIX ROAD TO TERMINAL POINT.

RETURN:

RETURN ALONG THE SAME ROUTE IN REVERSE DIRECTION TO THE FORWARD JOURNEY. (VIA LOOP STREET, L RETIEF STREET TERMINUS, R RETIEF STREET, R PIETERMARITZ STREET, L WEST STREET, R LOOP STREET, L PINE STREET, R EDENDALE ROAD, THEN BY THE REVERSE OF THE FORWARD ROUTE.

ROUTE 4 DINDI – PIETERMARITZBURG

FORWARD:

FROM DINDI TERMINUS VIA ROAD D 1126 TO TAYLORS HALL, R ROAD R617, EDENDALE ROAD R LONGMARKET STREET, L WEST STREET, R VICTORIA ROAD, R RETIEF STREET, L BOOM STREET R EAST STREET BUS TERMINUS.

RETURN:

FROM EAST STREET BUS TERMINUS, R PIETERMARITZ STREET, L WEST STREET, R LOOP STREET AND CONTINUE BY THE FORWARD JOURNEY IN REVERSE.

ROUTE 5: QANDA - PIETERMARITZBURG

FORWARD:

FROM KWA-QANDA ROCK TERMINUS VIA D 1127, TO ESHOWE, R ROAD R617, EDENDALE ROAD, R LONGMARKET STREET, L WEST STREET, R VICTORIA ROAD, R RETIEF STREET, L BOOM STREET, R EAST STREET BUS TERMINUS.

RETURN:

FROM EAST STREET BUS TERMINUS, R PIETERMARITZ STREET, L WEST STREET, R LOOP STREET AND CONTINUE BY THE FORWARD JOURNEY IN REVERSE.

ROUTE 6: INADI - PIETERMARITZBURG VIA UPPER NOSHEZI ??D TAFULENI

FORWARD:

FROM INADI TERMINAL POINT VIA ROAD D 1134, L ROAD D 1128, R ROAD D 1125 TO UPPER NOSHEZI TERMINAL POINT, RETURN ROAD D 1125, R ROAD D 1128, TO TAFULENI TERMINUS (MLABA'S STORE) RETURN ROAD D 1128, R ROAD R 617, EDENDALE ROAD, R LONGMARKET STREET, L WEST STREET, R VICTORIA ROAD, R RETIEF STREET, L BOOM STREET R EAST STREET BUS TERMINUS.

RETURN:

FROM EAST STREET BUS TERMINUS, R PIETERMARITZ STREET, L WEST STREET, R LOOP STREET AND CONTINUE BY THE FORWARD JOURNEY IN REVERSE.

ROUTE 6A: INADI - PIETERMARITZBURG VIA TAFULENI

FORWARD:

FROM INADI TERMINAL POINT VIA ROAD D 1134, L ROAD D 1128 TO TAFULENI TERMINUS (MLABA'S STORE) RETURN ROAD D 1128, R ROAD R 617, EDENDALE ROAD, R LONGMARKET STREET, L WEST STREET, R VICTORIA ROAD, R RETIEF STREET, L BOOM STREET R EAST STREET BUS TERMINUS.

RETURN:

FROM EAST STREET BUS TERMINUS, R PIETERMARITZ STREET, L WEST STREET, R LOOP STREET AND CONTINUE BY THE FORWARD JOURNEY IN REVERSE.

ROUTE 6B: TAFULENI – PIETERMARITZBURG

FORWARD:

FROM TAFULENI TERMINUS (MLABA'S STORE) VIA ROAD D 1128, R ROAD R 617, EDENDALE ROAD, R LONGMARKET STREET, L WEST STREET, R VICTORIA ROAD, R RETIEF STREET, L BOOM STREET R EAST STREET BUS TERMINUS.

RETURN:

FROM EAST STREET BUS TERMINUS, R PIETERMARITZ STREET, L WEST STREET, R LOOP STREET AND CONTINUE BY THE FORWARD JOURNEY IN REVERSE.

ROUTE 67: UPPER NOSHEZI – PIETERMARITZBURG



transport

Department:
Transport
Province of KwaZulu-Natal

GAZETTE

LGKZNG11-2019-JUN

REGION: ALL

FORWARD:
FROM UPPER NOSHEZI TERMINAL POINT VIA ROAD D 1125, L ROAD D 1128, R ROAD R 617...EDENDALE ROAD, R LONGMARKET STREET, L WEST STREET, R VICTORIA ROAD, R RETIEF STREET, L BOOM STREET R EAST STREET BUS TERMINUS.

RETURN:
FROM EAST STREET BUS TERMINUS, R PIETERMARITZ STREET, L WEST STREET, R LOOP STREET AND CONTINUE BY THE FORWARD JOURNEY IN REVERSE.

ROUTE 6D: INADI – PIETERMARITZBURG

FORWARD:
FROM LNADI TERMINAL POINT VIA ROAD D 1134, R ROAD D 1128, R ROAD R 617...EDENDALE ROAD, R LONGMARKET STREET, L WEST STREET, R VICTORIA ROAD, R RETIEF STREET, L BOOM STREET R EAST STREET BUS TERMINUS.

RETURN:
FROM EAST STREET BUS TERMINUS, R PIETERMARITZ STREET, L WEST STREET, R LOOP STREET AND CONTINUE BY THE FORWARD JOURNEY IN REVERSE.

ROUTE 6?: INADI - PIETERMARITZBURG VIA UPPER NOSHEZI

FORWARD:
FROM LNADI TERMINAL POINT VIA ROAD D 1134, L ROAD D 1128, R ROAD D 1125 TO UPPER NOSHEZI TERMINAL POINT, RETURN ROAD D 1125, L ROAD D 1128, R ROAD R617...EDENDALE ROAD, R LONGMARKET STREET, L WEST STREET, R VICTORIA ROAD, R RETIEF STREET, L BOOM STREET R EAST STREET BUS TERMINUS.

RETURN:
FROM EAST STREET BUS TERMINUS, R PIETERMARITZ STREET, L WEST STREET, R LOOP STREET AND CONTINUE BY THE FORWARD JOURNEY IN REVERSE.

ROUTE 7: KWA SHANGE – PIETERMARITZBURG

FORWARD:
FROM KWA-SHANGE BUS TERMINAL POINT VIA ROAD D 412 (SHANGE ROAD) TO GEZUBUSO, L ROAD R617...EDENDALE ROAD, R LONGMARKET STREET, L WEST STREET, R VICTORIA ROAD, R RETIEF STREET, L BOOM STREET R EAST STREET BUS TERMINUS.

RETURN:
FROM EAST STREET BUS TERMINUS, R PIETERMARITZ STREET, L WEST STREET, R LOOP STREET AND CONTINUE BY THE FORWARD JOURNEY IN REVERSE.

ROUTE 9: MASWAZINI – PIETERMARITZBURG

FORWARD:
FROM MASWAZINI BUS TERMINAL POINT VIA ROAD D 1140, L ROAD 402 TO ELANDSKOP CROSS ROADS, L ROAD R617...EDENDALE ROAD, R LONGMARKET STREET, L WEST STREET, R VICTORIA ROAD, R RETIEF STREET, L BOOM STREET R EAST STREET BUS TERMINUS.

RETURN:
FROM EAST STREET BUS TERMINUS, R PIETERMARITZ STREET, L WEST STREET, R LOOP STREET AND CONTINUE BY THE FORWARD JOURNEY IN REVERSE.

ROUTE 9A: MASWAZINI - PIETERMARITZBURG VIA KHULEKONKE

FORWARD:
FROM MASWAZINI BUS TERMINAL POINT VIA ROAD D 1140, R TO KHULEKONKE VILLAGE, RETURN TO ROAD D1140, R ROAD D 1140, L ROAD 402 TO ELANDSKOP ???SS ROADS, L ROAD R617...EDENDALE ROAD, R LONGMARKET STREET, L WEST STREET, R VICTORIA ROAD, R RETIEF STREET, L BOOM STREET R EAST STREET BUS TERMINUS.

RETURN:
FROM EAST STREET BUS TERMINUS, R PIETERMARITZ STREET, L WEST STREET, R LOOP STREET AND CONTINUE BY THE FORWARD JOURNEY IN REVERSE.

ROUTE 9B: ELANDSKOP (CLINIC) – PIETERMARITZBURG

FORWARD:
FROM ELANDSKOP CLINIC TO ELANDSKOP CROSS ROADS, L ROAD R617...EDENDALE ROAD, R LONGMARKET STREET, L WEST STREET, R VICTORIA ROAD, R RETIEF STREET, L BOOM STREET R EAST STREET BUS TERMINUS.

RETURN:
FROM EAST STREET BUS TERMINUS, R PIETERMARITZ STREET, L WEST STREET, R LOOP STREET AND CONTINUE BY THE FORWARD JOURNEY IN REVERSE.

ROUTE 9?: ELANDSKOP TERMINUS – PIETERMARITZBURG

FORWARD:
FROM ELANDSKOPTERMINUS VIA ROAD R 617...EDENDALE ROAD, R LONGMARKET STREET, L WEST STREET, R VICTORIA ROAD, R RETIEF STREET, L BOOM STREET R EAST STREET BUS TERMINUS.

RETURN:
FROM EAST STREET BUS TERMINUS, R PIETERMARITZ STREET, L WEST STREET, R LOOP STREET AND CONTINUE BY THE FORWARD JOURNEY IN REVERSE.

ROUTE 9D: MASWAZINI - ROTOFLEX VIA ZONDI STORE

FORWARD:
MASWAZINI VIA ROAD D 402...ZONDI STORE BUS TERMINAL POINT AT THE JUNCTION OF ROADS 402 AND D 11?? VIA ROAD 402, L ROAD D 1122, ENTER KHOBONGO VILLAGE, RETURN TO ROAD D 1122, L ROAD D 1122L ROAD R617...EDENDALE ROAD, R LONGMARKET STREET, L WEST STREET, R VICTORIA ROAD, R RETIEF STREET, L BOOM STREET R EAST STREET BUS TERMINUS, TO THE INDUSTRIAL SITES.

RETURN:
?? THE FORWARD ROUTE IN REVERSE...LOOP STREET, TO EAST STREET BUS TERMINUS, R PIETERMARITZ STREET, L WEST STREET, R LOOP STREET AND CONTINUE BY THE FORWARD JOURNEY IN REVERSE.

ROUTE 10: ZONDI STORE - PIETERMARITZBURG VIA KHOBONGO

FORWARD:
FROM ZONDI STORE BUS TERMINAL POINT AT THE JUNCTION OF ROADS 402 ??D D 1133 VIA ROAD 402, L ROAD D 1122, ENTER KHOBONGO VILLAGE, RETURN TO ROAD D 1122, L ROAD D 1122L ROAD R617...EDENDALE ROAD, R LONGMARKET STREET, L WEST STREET, R VICTORIA ROAD, R RETIEF STREET, L BOOM STREET R EAST STREET BUS TERMINUS.

RETURN:
FROM EAST STREET BUS TERMINUS, R PIETERMARITZ STREET, L WEST STREET, R LOOP STREET AND CONTINUE BY THE FORWARD JOURNEY IN REVERSE.

ROUTE 1??: ZONDI STORE – PIETERMARITZBURG

FORWARD:
FROM ZONDI STORE BUS TERMINAL POINT AT THE JUNCTION OF ROADS 402 ??D D 1133 VIA ROAD 402, L ROAD D 1122, L ROAD R 617...EDENDALE ROAD, R LONGMARKET STREET, L WEST STREET, R VICTORIA ROAD, R RETIEF STREET, L BOOM STREET R EAST STREET BUS TERMINUS.

RETURN:
FROM EAST STREET BUS TERMINUS, R PIETERMARITZ STREET, L WEST STREET, R LOOP STREET AND CONTINUE BY THE FORWARD JOURNEY IN REVERSE.

ROUTE 10?: KHOBONGO – PIETERMARITZBURG

FORWARD:
FROM KHOBONGO VILLAGE TO ROAD D 1122, L ROAD D 1122L ROAD R 617...EDENDALE ROAD, R LONGMARKET STREET, L WEST STREET, R VICTORIA ROAD, R RETIEF STREET, L BOOM STREET R EAST STREET BUS TERMINUS.

RETURN:
FROM EAST STREET BUS TERMINUS, R PIETERMARITZ STREET, L WEST STREET, R LOOP STREET AND CONTINUE BY THE FORWARD JOURNEY IN REVERSE.

ROUTE 11: DULELA – PIETERMARITZBURG

FORWARD:
FROM DULELA VIA ROAD D390...MGWAGWA SCHOOL... KWA-GUBESHE ... TAYLORS HALT, R ROAD D399, L ROAD R617...EDENDALE ROAD, R LONGMARKET STREET, L WEST STREET, R VICTORIA ROAD, R RETIEF STREET, L BOOM STREET R EAST STREET BUS TERMINUS.

RETURN:



transport

Department:
Transport
Province of KwaZulu-Natal

GAZETTE

LGKZNG11-2019-JUN

REGION: ALL

FROM EAST STREET BUS TERMINUS, R PIETERMARITZ STREET, L WEST STREET, R LOOP STREET AND CONTINUE BY THE FORWARD JOURNEY IN REVERSE.
ROUTE 11?: MGWAGWA - PIETERMARITZBURG
FORWARD:
FROM MGWAGWA BUTCHERY VIA ROAD D390...MGWAGWA SCHOOL... KWA-GUBESHETAYLORS HALT, R ROAD D399, L ROAD R617...EDENDALE ROAD, R LONGMARKET STREET, L WEST STREET, R VICTORIA ROAD, R RETIEF STREET, L BOOM STREET R EAST STREET BUS TERMINUS.
RETURN:
FROM EAST STREET BUS TERMINUS, R PIETERMARITZ STREET, L WEST STREET, R LOOP STREET AND CONTINUE BY THE FORWARD JOURNEY IN REVERSE.
ROUTE 11?: MASHINGENI – PIETERMARITZBURG
FORWARD:
FROM MASHINGENI BUS TERMINAL POINT VIA ROAD D390...DULELA... MGWAGWA SCHOOL... KWA -GUBESHETAYLORS HALT, R ROAD D399, L ROAD R617...EDENDALE ROAD, R LONGMARKET STREET, L WEST STREET, R VICTORIA ROAD, R RETIEF STREET, L BOOM STREET R EAST STREET BUS TERMINUS.
RETURN:
FROM EAST STREET BUS TERMINUS, R PIETERMARITZ STREET, L WEST STREET, R LOOP STREET AND CONTINUE BY THE FORWARD JOURNEY IN REVERSE.
ROUTE 12: GIBSONS GATE - PIETERMARITZBURG VIA MAFUNZE
FORWARD:
FROM GIBSONS GATE BUS TERMINAL POINT VIA ROAD D 1124, L ROAD D 1123 TO MAFUNZE TERMINAL POINT (HEMU-HEMU), RETURN VIA ROAD D 1123, L ROAD D 1124 TO MACLEANS, R. ROAD R617...EDENDALE ROAD R LONGMARKET STREET, L WEST STREET, R VICTORIA ROAD, R RETIEF STREET, L BOOM STREET R EAST STREET BUS TERMINUS.
RETURN:
FROM EAST STREET BUS TERMINUS, R PIETERMARITZ STREET, L WEST STREET, R LOOP STREET AND CONTINUE BY THE FORWARD JOURNEY IN REVERSE.
ROUTE 12?: KWA N?ABINI – PIETERMARITZBURG
FORWARD:
FROM KWA NKABINI TO ROAD D 1123, L ROAD D 1124 TO MACLEANS, R ROAD R617...EDENDALE ROAD R LONGMARKET STREET, L WEST STREET, R VICTORIA ROAD, R RETIEF STREET, L ???M STREET R EAST STREET BUS TERMINUS.
RETURN:
FROM EAST STREET BUS TERMINUS, R PIETERMARITZ STREET, L WEST STREET, R LOOP STREET AND CONTINUE BY THE FORWARD JOURNEY IN REVERSE.
ROUTE 12B: GIBSONS GATE – PIETERMARITZBURG
FORWARD:
FROM GIBSONS GATE BUS TERMINAL POINT VIA ROAD D 1124 TO MACLEANS, R ROAD R617...EDENDALE ROAD R LONGMARKET STREET, L WEST STREET, R VICTORIA ROAD, R RETIEF STREET, L BOOM STREET R EAST STREET BUS TERMINUS.
RETURN:
FROM EAST STREET BUS TERMINUS, R PIETERMARITZ STREET, L WEST STREET, R LOOP STREET AND CONTINUE BY THE FORWARD JOURNEY IN REVERSE.
ROUTE 12?: MAFUNZE – PIETERMARITZBURG
FORWARD:
FROM MAFUNZE TERMINAL POINT (HEMU-HEMU) VIA ROAD D 1123, L ROAD D 1124 TO MACLEANS, R. ROAD R617...EDENDALE ROAD R LONGMARKET STREET, L WEST STREET, R VICTORIA ROAD, R RETIEF STREET, L BOOM STREET R EAST STREET BUS TERMINUS.
RETURN:
FROM EAST STREET BUS TERMINUS, R PIETERMARITZ STREET, L WEST STREET, R LOOP STREET AND CO?TINUE BY THE FORWARD JOURNEY IN REVERSE.
ROUTE 12D: NOMO / HOLOZA - PIETERMARITZBURG VIA GIBSONS GATE
FORWARD:
FROM NOMO/HOLOZA VIA UNNUMBERED ROADS TO GIBSONS GATE BUS TERMINAL POINT, THEN VIA ROAD D 1124 TO MACLEANS, R ROAD R 617...EDENDALE ROAD R LONGMARKET STREET, L WEST STREET, R VICTORIA ROAD, R RETIEF STREET, L BOOM STREET R EAST STREET BUS TERMINUS.
RETURN:
FROM EAST STREET BUS TERMINUS, R PIETERMARITZ STREET, L WEST STREET, R LOOP STREET AND CONTINUE BY THE FORWARD JOURNEY IN REVERSE.
ROUTE 12?: NOMO / HOLOZA - PIETERMARITZBURG VIA GI?SONS GATE AND MAFUNZE
FORWARD:
FROM NOMO/HOLOZA VIA UNNUMBERED ROADS TO GIBSONS GATE BUS TERMINAL POINT, THEN VIA ROAD D 1124, L ROAD D 1123 TO MAFUNZE TERMINAL POINT (HEMU-HEMU), RETURN VIA ROAD D 1123, L ROAD D 1124 TO MACLEANS, R. ROAD R617...EDENDALE ROAD R LONGMARKET STREET, L WEST STREET, R VICTORIA ROAD, R RETIEF STREET, L BOOM STREET R EAST STREET BUS TERMINUS.
RETURN:
FROM EAST STREET BUS TERMINUS, R PIETERMARITZ STREET, L WEST STREET, R LOOP STREET AND CONTINUE BY THE FORWARD JOURNEY IN REVERSE.
ROUTE 1?: SONGOMIZA – PIETERMARITZBURG
FORWARD:
FROM SONGONZIMA BUS TERMINAL POINT VIA ROAD D 1141, L ROAD D 1124 TO MACLEANS, L ROAD R617...EDENDALE ROAD, R LONGMARKET STREET, L WEST STREET, R VICTORIA ROAD, R RETIEF STREET, L BOOM STREET R EAST STREET BUS TERMINUS.
RETURN:
FROM EAST STREET BUS TERMINUS, R PIETERMARITZ STREET, L WEST STREET, R LOOP STREET AND CONTINUE BY THE FORWARD JOURNEY IN REVERSE.
ROUTE 14: KWA GUBESHE - PIETERMARITZBURG
FORWARD:
FROM KWA-GUBESHE BUS TERMINAL POINT VIA ROAD D399GANESOKENEMPANDE SCHOOL, R ROAD D 412, R ROAD D399...NXAMALALA CROSS ROADS...NENE BUTCHERY ... DRAAIHOEK...MABANA... SWEETWATERS...MPUMUZA ROAD, R SWEETWATERS ROAD...SWARTKOP ROAD...MAYORS WALK...BERG STREET, R EAST STREET TO BUS TERMINUS.
RETURN:
FROM EAST STREET TERMINUS VIA BOOM STREET, R RETIEF STREET AND ON THE SAME ROUTE IN REVERSE AS THE FORWARD JOURNEY.
ROUTE 14?: KWA GUBESHE - PIETERMARITZBURG VIA NDAWONDES KRAAL
FORWARD:
FROM KWA-GUBESHE BUS TERMINAL POINT VIA ROAD D 399...GANESOKENEMPANDE SCHOOL, R ROAD D 412, L ROAD D 1138...NDAWONDE'S KRAAL BUS TERMINAL POINT, RETURN ROAD D 1138, R ROAD D412, R ROAD D399...NXAMALALA CROSS ROADS...NENE BUTCHERY...DRAAIHOEK ...MABANA... SWEETWATERS...MPUMUZA ROAD, R SWEETWATERS ROAD...SWARTKOP ROAD...MAYORS WALK...BERG STREET, R EAST STREET TO THE EAST STREET BUS TERMINUS.
RETURN:
FROM EAST STREET TERMINUS VIA BOOM STREET, R RETIEF STREET AND ON THE SAME ROUTE IN REVERSE AS THE FORWARD JOURNEY.
ROUTE 14B: NDAWONDES KRAAL – PIETERMARITZBURG
FORWARD:
FROM NDAWONDE'S ?R??L BUS TERMINAL POINT VIA ROAD D 1138, R ROAD D412, R ROAD D399...NXAMALALA CROSS ROADS...NENE BUTCHERY...DRAAIHOEK ...MABANA... SWEETWATERS ...MPUMUZA ROAD, R SWEETWATERS ROAD...SWARTKOP ROAD...MAYORS WALK ...??RG STREET, R EAST STREET TO THE EAST STREET BUS TERMINUS.
RETURN:
FROM EAST STREET TERMINUS VIA ?OOM STREET, R RETIEF STREET AND ON THE SAME ROUTE IN REVERSE AS THE FORWARD JOURNEY.



transport

Department:
Transport
Province of KwaZulu-Natal

GAZETTE

LGKZNG11-2019-JUN

REGION: ALL

ROUTE 14?: KWA GUBESHE - PIETERMARITZBURG VIA DOLOQINA STORE

FORWARD:

FROM KWA-GUBESHE BUS TERMINAL POINT VIA ROAD D 399...GANESOKENE...MPANDE SCHOOL, R ROAD D 412, L ROAD D1130 TO DOLOQINA STORE, RETURN VIA ROAD D 1130...DLADLA'S COURT...MDLULI, L ROAD D399...NXAMALALA CROSS ROADS...NENE BUTCHERY...DRAAIHOEK...MABANA...SWEETWATERS...MPUMUZA ROAD, R SWEETWATERS ROAD...SWARTKOP ROAD...MAYORS WALK...BERG STREET, R EAST STREET TO THE EAST STREET BUS TERMINUS.

RETURN:

FROM EAST STREET TERMINUS VIA BOOM STREET, R RETIEF STREET AND ON THE SAME ROUTE IN REVERSE AS THE FORWARD JOURNEY.

ROUTE 14D: KWA GUBESHE - PIETERMARITZBURG VIA DLADLA'S COURT

FORWARD:

FROM KWA-GUBESHE BUS TERMINAL POINT VIA ROAD D 399...GA?ESOKENE...MPANDE SCHOOL, R ROAD D 412, L ROAD D1130 TO DLADLA'S COURT, RETURN VIA ROAD D 1130...MDLULI, L ROAD D399...NXAMALALA CROSS ROADS...NENE BUTCHERY...DRAAIHOEK...B???.SWEETWATERS...MPUMUZA ROAD, R SWEETWATERS ROAD...SWARTKOP ROAD...MAYORS WALK...BERG STREET, R EAST STREET TO THE EAST STREET BUS TERMINUS.

RETURN:

FROM EAST STREET TERMINUS VIA BOOM STREET, R RETIEF STREET AND ON THE SAME ROUTE IN REVERSE AS THE FORWARD JOURNEY.

ROUTE 15: DLADLA'S COURT - PIETERMARITZBURG

FORWARD:

FROM DLADLA'S COURT VIA ROAD D 1130...MDLULI, L ROAD 399...NXAMALALA CROSS ROADS...NENE BUTCHERY...DRAAIHOEK...MABANA...SWEETWATERS...MPUMUZA ROAD, R SWEETWATERS ROAD...SWARTKOP ROAD...MAYORS WALK...BERG STREET, R EAST STREET TO THE EAST STREET BUS TERMINUS.

RETURN:

FROM EAST STREET TERMINUS VIA BOOM STREET, R RETIEF STREET AND ON THE SAME ROUTE IN REVERSE AS THE FORWARD JOURNEY.

ROUTE 15?: DOLOQINA STORE - PIETERMARITZBURG VIA MALINGA STOP

FORWARD:

FROM DOLOQINA BUS TERMINAL POINT VIA ROAD D 1130...DLADLA'S COURT...MDLULI, L ROAD D399...NXAMALALA CROSS ROADS...NENE BUTCHERY...DRAAIHOEK...MABANA...SWEETWATERS...MPUMUZA ROAD, R SWEETWATERS ROAD...SWARTKOP ROAD...MAYORS WALK...BERG STREET, R EAST STREET TO THE EAST STREET BUS TERMINUS.

RETURN:

FROM EAST STREET TERMINUS VIA BOOM STREET, R RETIEF STREET AND ON THE SAME ROUTE IN REVERSE AS THE FORWARD JOURNEY.

ROUTE 15B: DOLOQINA STORE - PIETERMARITZBURG VIA NQABENI

FORWARD:

FROM DOLOQINA BUS TERMINAL POINT VIA UNNAMED ROAD TO NQABENI, THEN TO DLADLA'S COURT...MDLULI, L ROAD D399...NXAMALALA CROSS ROADS...NENE BUTCHERY...DRAAIHOEK...MABANA...SWEETWATERS...MPUMUZA ROAD, R SWEETWATERS ROAD...SWARTKOP ROAD...MAYORS WALK...BERG STREET, R EAST STREET TO THE EAST STREET BUS TERMINUS.

RETURN:

FROM EAST STREET TERMINUS VIA BOOM STREET, R RETIEF STREET AND ?N THE SAME ROUTE IN REVERSE AS THE FORWARD JOURNEY.

ROUTE 15C: MDLULI - PIETERMARITZBURG

FORWARD:

FROM MDLULI VIA ROAD D 1130, L ROAD D399...NXAMALALA CROSS ROADS...NENE BUTCHERY...DRAAIHOEK...MABANA...SWEETWATERS...MPUMUZA ROAD, R SWEETWATERS ROAD...SWARTKOP ROAD...MAYORS WALK...BERG STREET, R EAST STREET TO THE EAST STREET BUS TERMINUS.

RETURN:

FROM EAST STREET TERMINUS VIA BOOM STREET, R RETIEF STREET AND ?N THE SAME ROUTE IN REVERSE AS THE FORWARD JOURNEY.

ROUTE 15D: MALINGA STOP - PIETERMARITZBURG VIA DLADLA'S COURT

FORWARD:

FROM MALINGA STOP VIA ROAD D 1130...DLADLA'S COURT...MDLULI, L ROAD D399...NXAMALALA CROSS ROADS...NENE BUTCHERY...DRAAIHOEK...MABANA...SWEETWATERS...MPUMUZA ROAD, R SWEETWATERS ROAD...SWARTKOP ROAD...MAYORS WALK...BERG STREET, R EAST STREET TO THE EAST STREET BUS TERMINUS.

RETURN:

FROM EAST STREET TERMINUS VIA BOOM STREET, R RETIEF STREET AND ?N THE SAME ROUTE IN REVERSE AS THE FORWARD JOURNEY.

ROUTE 15?: BEKEZELE STORE - PIETERMARITZBURG

FORWARD:

FROM BEKEZELE STORE VIA ROAD D...MDLULI, L ROAD D399...NXAMALALA CROSS ROADS...NENE BUTCHERY...DRAAIHOEK...MABANA...SWEETWATERS...MPUMUZA ROAD, R SWEETWATERS ROAD...SWARTKOP ROAD...MAYORS WALK...BERG STREET, R EAST STREET TO THE EAST STREET BUS TERMINUS.

RETURN:

FROM EAST STREET TERMINUS VIA BOOM STREET, R RETIEF STREET AND ?N THE SAME ROUTE IN REVE?SE AS THE FORWARD JOURNEY.

ROUTE 15F: NQABENI - PIETERMARITZBURG VIA DLADLA'S COURT

FORWARD:

FROM NQABENI, THEN TO DLADLA'S COURT...MDLULI, L ROAD D399...NXAMALALA CROSS ROADS...NENE BUTCHERY...DRAAIHOEK...MABANA...SWEETWATERS...MPUMUZA ROAD, R SWEETWATERS ROAD...SWARTKOP ROAD...MAYORS WALK...BERG STREET, R EAST STREET TO THE EAST STREET BUS TERMINUS.

RETURN:

FROM EAST STREET TERMINUS VIA BOOM STREET, R RETIEF STREET AND ON THE SAME ROUTE IN REVERSE AS THE FORWARD JOURNEY.

ROUTE 15G: DOLOQINA STORE PIETERMARITZBURG VIA MALINGA STOP AND CALUZA

FORWARD:

FROM DOLOQINA BUS TERMINAL POINT VIA ROAD D 1130...DLADLA'S COURT...MDLULI, L ROAD D399...NXAMALALA CROSS ROADS...NENE BUTCHERY...DRAAIHOEK...??B???.SWEETWATERS...MPUMUZA ROAD, R CALUZA ROAD, L EDENDALE ROAD, L PINE STREET, L WEST STREET, R VICTORIA STREET, R RETIEF STREET, L BOOM STREET, R EAST STREET TO EAST STREET TERMINUS.

RETURN:

FROM EAST STREET BUS TERMINUS VIA PIETERMARITZ STREET, L WEST STREET, R LOOP STREET AND CONTINUE IN REVERSE OF THE FORWARD JOURNEY.

ROUTE 16: Z?YAEKA EAST - PIETERMARITZBURG

FORWARD:

FROM ZAYEKA EAST BUS TERMINAL POINT VIA ROAD D 1132, L ROAD D 1137 TO SIYANDA TERMINAL POINT, RETURN ROAD D 1137, L D 1132, R ROAD D 399 PAST MABANA AND SWEETWATERS...MPUMUZA ROAD, R SWEETWATERS ROAD...SWARTKOP ROAD...MAYORS WALK...BERG STREET, R EAST STREET TO EAST STREET BUS TERMINUS.

RETURN:

FROM EAST STREET TERMINUS VIA BOOM STREET, R RETIEF STREET AND ON THE SAME ROUTE IN REVERSE AS THE FORWARD JOURNEY.

ROUTE 16?: Z????? WEST - PIETERMARITZBURG

FORWARD:

FROM ZAYEKA WEST BUSTERMINAL POINT VIA ROAD D 399...MABANA...SWEETWATERS...MPUMUZA ROAD, R SWEETWATERS ROAD...SWARTKOP ROAD...MAYORS WALK...BERG STREET, R EAST STREET TO EAST STREET BUS TERMINUS.

RETURN:

FROM EAST STREET TERMINUS VIA BOOM STREET, R RETIEF STREET AND ON THE SAME ROUTE IN REVERSE AS THE FORWARD JOURNEY.

ROUTE 17: KWA GUBESHE -WILLOW?ON INDUSTRY

FORWARD:

FROM KWA-GUBESHE BUS TERMINAL VIA ROAD D 399...GANESOKENE...MPANDE SCHOOL...NXAMALALA CROSS ROADS...MPUNZA ROAD...GANO - GA DA, R CALUZA ROAD, L EDENDALE ROAD, R LONGMARKET STREET, L ECHO ROAD, R CHURCH STREET...GREYTOWN ROAD, R WILLOWTON ROAD, L OHRTMANN ROAD TO:



transport

Department:
Transport
Province of KwaZulu-Natal

GAZETTE

LGKZNG11-2019-JUN

REGION: ALL

(1) R MANNING ROAD..... BAYNESDRIFT ROAD, L BIRMINGHAM ROAD. TURN LEFT INTO BIRMINGHAM ROAD, R SHEFFIELD ROAD, L COVENTRY ?LACE TO TERMINAL POINT.
(2) R ROYSTON ROAD, L PROMED ROAD, L GRIX ROAD TO TERMINAL POINT.
ROUTE 17?: WILLOW?ON INDUSTRY- KWA GUBESHE
FORWARD:
RETURN AS ROUTE 17 IN REVERSE TO L OHRTMANN ROAD, R ECHO ROAD, L PRINCE ALFRED STREET, R RETIEF STREET, R BERG STREET, L EAST STREET TO TERMINUS, BOOM STREET, R RETIEF STREET, L BERG STREET...MAYORS WALK...SWARTKOP ROAD...SWEETWATERS ROAD...MABANA...DRAAIHOEK...NENE BUTCHERY...NXAMALALA CROSS ROADS, R ROAD D 1130 TO BEKEZELE, RETURN ROAD D 1130, R ROAD D 412, L ROAD D 1138...NDAWONDE'S KR??L BUS TERMINAL POINT, RETURN ROAD D 1138, L ROAD D 412, L MPANDE SCHOOL...GANESOKENE... KWA GUBESHE.
ROUTE 17B: ROTOFLEX - KWA GUBESHE
FORWARD:
RETURN AS ROUTE 17 IN REVERSE TO L OHRTMANN ROAD, R ECHO ROAD, L PRINCE ALFRED STREET, R RETIEF STREET, R BERG STREET, L EAST STREET TO TERMINUS, VIA PIETERMARITZ STREET, L WEST STREET, R LOOP STREET...EDENDALE ROAD, R CALUZA ROAD, L MPUNZA ROAD...MABANA...DRAAIHOEK...NENE BUTCHERY...NXAMALALA CROSS ROADS, R ROAD D 1130 TO BEKEZELE, RETURN ROAD D 1130, R ROAD D 412, L ROAD D 1138...NDAWONDE'S KR??L BUS TERMINAL POINT, RETURN ROAD D 1138, L ROAD D 412, L MPANDE SCHOOL...GANESOKENE, R TO DULELA, RETURN TO GANESOKANE, R ROAD D 412 TO KWA GUBESHE.
ROUTE 18: LADUMA - PIETERMARI?ZBURG
FORWARD:
LADUMA BUS TERMINAL VIA LADUMA ROAD, L CALUZA ROAD, R MORCOM ROAD R MAYORS WALK, L WINSTON ROAD...VICTORIA ROAD, L RETIEF STREET, L EAST STREET TO EAST STREET BUS TERMINUS.
RETURN:
FROM EAST STREET BUS TERMINUS, R PIETERMARITZ STREET, L WEST STREET, R LOOP STREET AND CONTINUE IN REVERSE OF THE FORWARD JOURNEY.
ROUTE 8:
THE CONVEYANCE OF PASSENGERS WITH THEIR PERSONAL EFFECTS, FROM INCWADI BUS TERMINUS TO EAST STREET TERMINUS, PIETERMARITZBURG.
FORWARD JOURNEY:
FROM INCWADI BUS TERMINAL POINT, SITUATED ON DISTRICT ROAD D 58, MAGISTERIAL DISTRICT OF PIETERMARITZBURG, PROCEED ALONG ROAD D 58 TO THE JUNCTION WITH ROAD D 63. TURN RIGHT INTO ROAD D 63 WHICH BECOMES ROAD D 140. PROCEED ALONG ROAD D 140 WHICH BECOMES ROAD D 137 AT ELANDSKOP RAILWAY STATION. PROCEED ALONG ROAD D 137 TO THE JUNCTION WITH ROAD R617 AT ELANDSKOP CROSS ROADS WITH THE MAIN ROAD BETWEEN BULWER AND PIETERMARITZBURG. TURN RIGHT INTO ROAD R617, AND PROCEED ALONG ROAD R617 WHICH BECOMES EDENDALE ROAD. PROCEED ALONG EDENDALE ROAD TO JUNCTION WITH LONGMARKET STREET. TURN RIGHT INTO LONGMARKET STREET AND PROCEED ALONG LONGMARKET STREET TO THE JUNCTION WITH WEST STREET. TURN LEFT INTO WEST STREET AND PROCEED ALONG WEST STREET TO THE JUNCTION WITH VICTORIA STREET. ?URN RIGHT INTO VICTORIA ROAD AND PROCEED ALONG VICTORIA ROAD TO THE JUNCTION WITH RETIEF STREET. TURN RIGHT INTO RETIEF STREET AND PROCEED ALONG RETIEF STREET TO THE JUNCTION WITH BOOM STREET. TURN LEFT INTO BOOM STREET AND PROCEED ALONG BOOM STREET TO THE JUNCTION WITH EAST STREET. TURN RIGHT INTO EAST STREET BUS TERMINUS, PIETERMARITZBURG.
RETURN JOURNEY:
RETURN FROM EAST STREET BUS TERMINUS, TURN RIGHT INTO PIETERMARITZ STREET, LEFT INTO WEST STREET, RIGHT INTO LOOP STREET AND CONTINUE IN REVERSE OF THE FORWARD JOURNEY.



transport

Department:
Transport
Province of KwaZulu-Natal

GAZETTE

LGKZNG11-2019-JUN

REGION: ALL

1) Application Number: APP0109428	2) Gazette Number: LGKZNG11-2019-JUN
3) Applicant: SIZANANI MAZULU TRANSPORT (PTY) LTD ID NO. 2001/023446/07 Association: NOT AVAILABLE	4) Applicant Address: PO BOX 4183 WILLOWTON HUB PIETERMARITZBURG 3200
5) Existing Licence Holder: NOT APPLICABLE ID NO. NOT APPLICABLE	6) Existing Licence Holder Address: NOT APPLICABLE
7) Type of application: NEW OPERATING LICENCE	8) Operating Licence Number: NOTAVAILABLE
9) Vehicle Type: BUS	10) 1 X 36+ (SEATED) + 0 (STANDING)
11) Region: UMGUNGUNDLOVU	
12.1	<p>KZPRERC2773020 - PASSENGERS AND THEIR PERSONAL EFFECTS OVER ROUTES AS SPECIFIED IN THIS ANNEXURE, WITH THE AUTHORITY TO OPERATE ALTERNATIVE ROUTES WITHIN THE BOROUGH OF PIETERMARITZBURG, PROVIDED THAT THE FIXED INNER AND OUTER TERMINI OF EACH ROUTE REMAIN UNCHANGED AND THAT BUS ROUTES ARE LET DOWN BY RESOLUTION OF THE MSUNDUZI TRANSITIONAL COUNCIL.</p> <p>ALL ROUTES: THE RIGHT TO INCREASE OR DECREASE SERVICES AS AND WHEN REQUIRED.</p> <p>FARES: THE RIGHT TO REDUCE THE FARE PAYABLE BY CASH PAYING PASSENGERS DURING OFF PEAK PERIODS (BETWEEN 08H30 - 16H00).</p> <p>SPECIAL BUSES: AS AND WHEN REQUIRED FOR FUNERALS, SCHOOLS, RACES, PRIVATE PARTIES, TO ANY POINT WITHIN THE MSUNDUZI TRANSITIONAL COUNCIL BOUNDARIES.</p> <p>SIGHT SEEING BUSES: AS FOLLOWS: TO HENLEY DAM TERMINUS 17,54KM, TO HOWICK FALLS 22,95KM, TO SWEETWATERS, WINTERSKLOOF, ETC, CIRCULAR-DRIVE 28,96KM, CITY HALL TO SCHOOLS, COLLEGES, AS AND WHEN REQUIRED, E.G. HILTON COLLEGE 19.63KM, ST ANNES COLLEGE 13.252KM AND OTHERS, FOR THE CONVEYANCE OF SCHOOL, CITY TO NAGEL DAM 57.92KM, ALBERT FALLS 22.53KM.</p> <p>FUNERAL PARTIES, SPORT TEAMS: AND PICNICS, CHURCH AND PRIVATE PARTIES ON TRIPS WITHIN A RADIUS OF 245 KM FROM MSUNDUZI TRANSITIONAL COUNCIL BOUNDARIES TO PIETERMARITZBURG CITY HALL, RETURN JOURNEY TO COMMENCE WITHIN 24 HOURS AFTER ARRIVAL AT DESTINATION.</p> <p>ADDITIONAL AUTHORITY ON 5 BUSES: (NUMBERS ON RECORD AT BOARD'S OFFICES), PASSENGERS WHO ARE IN POSSESSION OF VALID RAIL OR S.A.R. TRANSPORT SERVICE TICKETS AND PARCELS ON A VEHICLE HIRE BASIS ON BEHALF OF THE S.A.R BY LOCAL ROAD TRANSPORTATION BOARDS WITHIN THE PROVINCE OF NATAL.</p> <p>1. INTERCHANGEABILITY OF BUSES ALL BUSES ARE FULLY INTERCHANGEABLE ON ALL ROUTES TO WHICH THE PUBLIC ROAD CARRIER PERMIT REFERS.</p> <p>2. TIMETABLES AS GRANTED BY THE LOCAL TRANSPORTATION BOARD – (DBN) FROM TIME TO TIME AND ADDITIONAL TRIPS, AS AND WHEN REQUIRED ACCORDING TO PASSENGER DEMAND. THE COMPANY RESERVES THE RIGHT TO REDUCE OR INCREASE JOURNEYS ACCORDING TO PASSENGER DEMAND.</p> <p>3. ROUTES IN MUNICIPAL BOUNDARIES BUS ROUTES IN MUNICIPAL BOUNDARIES ARE ACCORDING TO THE MUNICIPAL BY LAWS SUBJECT TO THE PERIODICAL CHANGES, AS MAY BE PRESCRIBED BY THE MUNICIPALITIES.</p> <p>ROUTE DESCRIPTION: ORGANISED PARTIES THE CONVEYANCE OF PERSONS, WHO HAVE ORGANISED THEMSELVES AS A GROUP, AND THEIR PERSONAL EFFECTS, FROM WITHIN THE MAGISTERIAL DISTRICT OF PIETERMARITZBURG TO POINTS WITHIN THE REPUBLIC OF SOUTH AFRICA.</p> <p>PROVIDED: THE SAME PASSENGERS CONVEYED ON THE FORWARD JOURNEY, BE CONVEYED BACK ON THE RETURN JOURNEY TO THE POINT OF COMMENCEMENT AND PASSENGERS BE PROVIDED THAT NO PASSENGERS BE PICKED UP OR SET DOWN EN ROUTE.</p> <p>SUBJECT TO THE EXPLICIT CONDITION THAT THE CONVEYANCE OF SUCH A GROUP OF PERSONS, MAY ONLY BE UNDERTAKEN, IF THE SAME GROUP OF PERSONS UNDERTAKE THE FORWARD AND RETURN JOURNEY, AS A PARTY, FOR THE EXCLUSIVE MUTUAL PURPOSE TO ATTEND ONE OR MORE OF THE FOLLOWING OCCASIONS:</p> <p>(I) WEDDINGS, (II) FUNERALS, (III) RELIGIOUS GATHERINGS (IV) SPORTS MEETINGS, EITHER AS COMPETITORS OR SPECTATORS (V) PICNIC OR ANY OTHER SIMILAR FORM OF ORGANISED AMUSEMENT OR RECREATION.</p> <p>THE PRINCIPAL ROUTE DESCRIPTIONS ??? SHOWN BELOW.</p> <p>CONTRACT ZNT 1137/98 T – PIETERMARITZBURG ROUTES</p> <p>THE ROUTE NUMBERS FOR THE SERVICES REQUIRED ARE TO BE:</p> <p>ROUTE 1: ESINADENI – PIETERMARITZBURG ROUTE 1A: LOWER NOSHEZI - PIETERMARITZBURG ROUTE 1B: WILLOWFOUNTAIN - PIETERMARITZBURG ROUTE 1C: WILLOWFOUNTAIN - PIETERMARITZBURG VIA WILLOWFOUNTAIN (BULWER) ROUTE 1D: WILLOWFOUNTAIN (BULWER) - PIETERMARITZBURG ROUTE 1E: IMBALI - PIETERMARITZBURG ROUTE 2A: ESINADENI- SHORTTS RETREAT ROUTE 2B: WILLOWFOUNTAIN - SHORTTS RETREAT ROUTE 2C: ESIGODENI - SHORTTS RETREAT ROUTE 3A: ESINADENI - WILLOWTON ROUTE 3B: WILLOWFOUNTAIN - WILLOWTON ROUTE 3C: AZALEA – WILLOWTON ROUTE 3D: EDENDALE - PRILLA MILLS ROUTE 4: DINDI - PIETERMARITZBURG ROUTE 5: QANDA- PIETERMARITZBURG ROUTE 6: INADI - PIETERMARITZBURG VIA UPPER NOSHEZI AND TAFULENI ROUTE 6A: INADI - PIETERMARITZBURG VIA TAFULENI ROUTE 6B: TAFULENI - PIETERMARITZBURG ROUTE 6C: UPPER NOSHEZI- PIETERMARITZBURG ROUTE 6D: INADI - PIETERMARITZBURG ROUTE 6E: INADI - PIETERMARITZBURG VIA UPPER NOSHEZI ROUTE 7: KWA SHANGE – PIETERMARITZBURG ROUTE 9: MASWAZINI - PIETERMARITZBURG ROUTE 9A: MASWAZINI - PIETERMARITZBURG VIA KHULEKONKE ROUTE 9B: ELANDSKOP CLINIC - PIETERMARITZBURG ROUTE 9C: ELANDSKOP TERMINUS - PIETERMARITZBURG ROUTE 9D: MASWAZINI- ROTOFLEX ROUTE 10: ZONDI STORE - PIETERMARITZBURG VIA KHONBONGO ROUTE 10A: ZONDI STORE - PIETERMARITZBURG ROUTE 10B: KHOBONGO - PIETERMARITZBURG</p>



transport

Department:
Transport
Province of KwaZulu-Natal

GAZETTE

LGKZNG11-2019-JUN

REGION: ALL

ROUTE 11: DULELA - PIETERMARITZBURG
 ROUTE 11A: MGWAGWA BUTCHERY - PIETERMARITZBURG
 ROUTE 11B: MASHINGENI - PIETERMARITZBURG
 ROUTE 12: GIBSONS GATE - PIETERMARITZBURG
 ROUTE 12A: KWA NKABINI - PIETERMARITZBURG
 ROUTE 12B: GIBSONS GATE - PIETERMARITZBURG
 ROUTE 12C: MAFUNZE - PIETERMARITZBURG
 ROUTE 12D: NOMO / HOLOZA - PIETERMARITZBURG
 ROUTE 12E: NOMO / HOLOZA - PIETERMARITZBURG VIA GIBSONS GATE
 ROUTE 13: SONGOMIZA - PIETERMARITZBURG
 ROUTE 14: KWA GUBESHE - PIETERMARITZBURG
 ROUTE 14A: KWA GUBESHE - PIETERMARITZBURG VIA NDAWONDES KRAAL
 ROUTE 14B: NDAWONDES KRAAL - PIETERMARITZBURG
 ROUTE 14C: KWA GUBESHE - PIETERMARITZBURG VIA DOLOQINA STORE & DLADLA'S COURT
 ROUTE 14D: KWA GUBESHE - PIETERMARITZBURG VIA DIADLA'S COURT
 ROUTE 15: DLADLA'S COURT - PIETERMARITZBURG
 ROUTE 15A: DOLOQINA STORE - PIETERMARITZBURG VIA MALINGA STOP & DLADLA'S COURT
 ROUTE 15B: DOLOQINA STORE - PIETERMARITZBURG VIA NQABENI DLADLA'S COURT
 ROUTE 15C: MDLULI - PIETERMARITZBURG
 ROUTE 15D: MALINGA STOP - PIETERMARITZBURG DLADLA'S COURT
 ROUTE 15E: BEKEZELE STORE - PIETERMARITZBURG
 ROUTE 15F: NQABENI - PIETERMARITZBURG VIA DLADLA'S COURT
 ROUTE 15G: DOLOQINA STORE - PIETERMARITZBURG VIA DLADLA'S COURT & CALUZA
 ROUTE 16: ZAYAeka EAST - PIETERMARITZBURG
 ROUTE 16A: ZAYAeka WEST - PIETERMARITZBURG
 ROUTE 17: KWA GUBESHE - WILLOWTON INDUSTRIES VIA CALUZA
 ROUTE 17A: KWA GUBESHE - WILLOWTON INDUSTRIES VIA SWEETWATERS
 ROUTE 17B: KWA GUBESHE - ROTOFLEX VIA DULELA, KWA SHANGE, BEKEZELE, ZAYAeka & CALUZA
 ROUTE 18: LADUMA - PIETERMARITZBURG
 ROUTE 1: ESINADENI ?? PIETERMARITZBURG
 FORWARD:
 FROM ESINADENI VIA SINATHING ROAD, R DAMBUZA ROAD, R EDENDALE ROAD, L PINE STREET, R LONGMARKET STREET, L RETIEF STREET TO THE TERMINUS.
 RETURN:
 FROM RETIEF STREET TERMINUS, R RETIEF STREET, R PIETERMARITZ STREET, L WEST STREET, R LOOP STREET, L PINE STREET, R EDENDALE ROAD, THEN BY THE REVERSE OF THE FORWARD ROUTE.
 ROUTE 1A: LOWER NOSHEZI ?? PIETERMARITZBURG
 FORWARD:
 FROM LOWER NOSHEZI, L SINATHING ROAD, R DAMBUZA ROAD, R EDENDALE ROAD, L PINE STREET, R LONGMARKET STREET, L RETIEF STREET TO THE TERMINUS.
 RETURN:
 FROM RETIEF STREET TERMINUS, R RETIEF STREET, R PIETERMARITZ STREET, L WEST STREET, R LOOP STREET, L PINE STREET, R EDENDALE ROAD, THEN BY THE REVERSE OF THE FORWARD ROUTE.
 ROUTE 1B: WILLOWFOUNTAIN ?? PIETERMARITZBURG
 FORWARD:
 FROM WILLOWFOUNTAIN TERMINAL POINT VIA WILLOWFOUNTAIN ROADIMBALI, L SUTHERLAND ROAD, R EDENDALE ROAD, L PINE STREET, R LONGMARKET STREET, L RETIEF STREET TO THE TERMINUS.
 RETURN:
 FROM RETIEF STREET TERMINUS, R RETIEF STREET, R PIETERMARITZ STREET, L WEST STREET, R LOOP STREET, L PINE STREET, R EDENDALE ROAD, THEN BY THE REVERSE OF THE FORWARD ROUTE.
 ROUTE 1C: WILLOWFOUNTAIN ?? PIETERMARITZBURG VIA WILLOWFOUNTAIN (BULWER)
 FORWARD:
 FROM WILLOWFOUNTAIN N TERMINAL POINT VIA WILLOWFOUNTAIN ROAD, VIA THE SECTION KNOWN AS BULWER, TO LMBALI, L SUTHERLAND ROAD, R EDENDALE ROAD, L PINE STREET, R LONGMARKET STREET, L RETIEF STREET TO THE TERMINUS.
 RETURN:
 FROM RETIEF STREET TERMINUS, R RETIEF STREET, R PIETERMARITZ STREET, L WEST STREET, R LOOP STREET, L PINE STREET, R EDENDALE ROAD, THEN BY THE REVERSE OF THE FORWARD ROUTE.
 ROUTE 1D: WILLOWFOUNTAIN (BULWER) TO PIETERMARITZBURG
 FORWARD:
 FROM WILLOWFOUNTAIN (BULWER), TO LMBALI, L SUTHERLAND ROAD, R EDENDALE ROAD, L PINE STREET, R LONGMARKET STREET, L RETIEF STREET TO THE TERMINUS.
 RETURN:
 FROM RETIEF STREET TERMINUS, R RETIEF STREET, R PIETERMARITZ STREET, L WEST STREET, R LOOP STREET, L PINE STREET, R EDENDALE ROAD, THEN BY THE REVERSE OF THE FORWARD ROUTE.
 ROUTE 1E: IMBALI (UNIT 18) ?? PIETERMARITZBURG
 FORWARD:
 FROM LMBALI (UNIT 18), L SUTHERLAND ROAD, R EDENDALE ROAD, L PINE STREET, R LONGMARKET STREET, L RETIEF STREET TO THE TERMINUS.
 RETURN:
 FROM RETIEF STREET TERMINUS, R RETIEF STREET, R PIETERMARITZ STREET, L WEST STREET, R LOOP STREET, L PINE STREET, R EDENDALE ROAD, THEN BY THE REVERSE OF THE FORWARD ROUTE.
 ROUTE 2A: ESINADENI ?? SHORTS RETREAT
 FORWARD:
 FROM ESINADENI VIA SINATHING ROAD, R DAMBUZA ROAD, R EDENDALE ROAD, L PINE STREET, R LONGMARKET STREET, L RETIEF STREET, L CHURCH STREET, L COMMERCIAL ROAD DURBAN ROADN? (NATIONAL ROAD), EXIT ???. DOWNES ROAD, R HALSTEAD ROAD, R SHORTTS RETREAT ROAD TO LESTER BROWN ROAD.
 RETURN:
 RETURN ALONG THE SAME ROUTE IN REVERSE DIRECTION TO THE FORWARD JOURNEY. (LOOP STREET, L RETIEF STREET TERMINUS, R RETIEF STREET, R PIETERMARITZ STREET, L WEST STREET, R LOOP STREET, L PINE STREET, R EDENDALE ROAD, THEN BY THE REVERSE OF THE FORWARD ROUTE.
 ROUTE 2B: WILLOWFOUNTAIN ?? SHORTTS RETREAT
 FORWARD:
 FROM WILLOWFOUNTAIN TERMINAL POINT VIA WILLOWFOUNTAIN ROADLMBALI, L SUTHERLAND ROAD, R EDENDALE ROAD, L PINE STREET, R LONGMARKET STREET, L RETIEF STREET, L CHURCH STREET, L COMMERCIAL ROAD DURBAN ROADN? (NATIONAL ROAD), EXIT ???. DOWNES ROAD, R HALSTEAD ROAD, R SHORTTS RETREAT ROAD TO LESTER BROWN ROAD.
 RETURN:
 RETURN ALONG THE SAME ROUTE IN REVERSE DIRECTION TO THE FORWARD JOURNEY. (LOOP STREET, L RETIEF STREET TERMINUS, R RETIEF STREET, R PIETERMARITZ STREET, L WEST STREET, R LOOP STREET, L PINE STREET, R EDENDALE ROAD, THEN BY THE REVERSE OF THE FORWARD ROUTE.
 ROUTE 2? : ESIGODENI ?? SHORTS RETREAT
 FORWARD:
 FROM ESIGODENI TERMINUS VIA ESIGODENI ROADWATERFALL ROAD, L SCOTL STREET, L EDENDALE ROAD, L PINE STREET, R LONGMARKET STREET, L RETIEF STREET, L CHURCH STREET, L COMMERCIAL ROADDURBAN ROADN? (NATIONAL ROAD), EXIT ???. DOWNES ROAD, R



transport

Department:
Transport
Province of KwaZulu-Natal

GAZETTE

LGKZNG11-2019-JUN

REGION: ALL

HALSTEAD ROAD, R SHORTTS RETREAT ROAD TO LESTER BROWN ROAD.

RETURN:

RETURN ALONG THE SAME ROUTE IN REVERSE DIRECTION TO THE FORWARD JOURNEY. (LOOP STREET, L RETIEF STREET TERMINUS, R RETIEF STREET, R PIETERMARITZ STREET, L WEST STREET, R LOOP STREET, L PINE STREET, R EDENDALE ROAD, THEN BY THE REVERSE OF THE FORWARD ROUTE.

ROUTE 2D: LOWER NOSHEZI ?? SHORTTS RETREAT

FORWARD:

FROM LOWER NOSHEZI, L SINATHING ROAD, R DAMBUZA ROAD, R EDENDALE ROAD, L PINE STREET, R LONGMARKET STREET, L RETIEF STREET, L CHURCH STREET, L COMMERCIAL ROAD.... DURBAN ROAD.... N? (NATIONAL ROAD), EXIT ???.DOWNES ROAD, R HALSTEAD ROAD, R SHORTTS RETREAT ROAD TO LESTER BROWN ROAD.

RETURN:

RETURN ALONG THE SAME ROUTE IN REVERSE DIRECTION TO THE FORWARD JOURNEY (LOOP STREET, L RETIEF STREET TERMINUS, R RETIEF STREET, R PIETERMARITZ STREET, L WEST STREET, R LOOP STREET, L PINE STREET, R EDENDALE ROAD, THEN BY THE REVERSE OF THE FORWARD ROUTE.

ROUTE ?A: ESINADENI ?? WILLOW?ON

FORWARD:

FROM ESINADENI VIA SINATHING ROAD, R DAMBUZA ROAD, R EDENDALE ROAD, L PINE STREET, R LONGMARKET STREET, L ECHO STREET, R CHURCH STREETGREYTOWN ROAD, R WILLOWTON ROAD, L OHRTMANN ROAD:

(1) R MANNING ROAD...BAYNES DRIFT ROAD, L BIRMINGHAM ROAD, R SHEFFIELD ROAD, L COVENTRY PLACE TO TERMINAL POINT.

(2) R ROYSTON ROAD, R PROMED ROAD, GRIX ROAD TO TERMINAL POINT.

RETURN:

RETURN ALONG THE SAME ROUTE IN REVERSE DIRECTION TO THE FORWARD JOURNEY, LOOP STREET L RETIEF STREET TERMINUS, R RETIEF STREET, R PIETERMARITZ STREET, L WEST STREET, R LOOP STREET, L PINE STREET, R EDENDALE ROAD, THEN BY THE REVERSE OF THE FORWARD ROUTE.

ROUTE ??: WILLOWFOUNTAIN ?? WILLOW?ON

FORWARD:

FROM WILLOWFOUNTAIN TERMINAL POINT VIA WILLOWFOUNTAIN ROAD....LMBALI, L SUTHERLAND ROAD, R EDENDALE ROAD, L PINE STREET, R LONGMARKET STREET, L ECHO STREET, R CHURCH STREET.....GREYTOWN ROAD, R WILLOWTON ROAD, L OHRTMANN ROAD:

(1) R MANNING ROAD...BAYNESDRIFT ROAD, L BIRMINGHAM ROAD, R SHEFFIELD ROAD, L COVENTRY PLACE TO TERMINAL POINT.

(2) R ROYSTON ROAD, R PROMED ROAD, GRIX ROAD TO TE?MINAL POINT.

RETURN:

RETURN ALONG THE SAME ROUTE IN REVERSE DIRECTION TO THE FORWARD JOURNEY, LOOP STREET L RETIEF STREET TERMINUS, R RETIEF STREET, R PIETERMARITZ STREET, L WEST STREET, R LOOP STREET, L PINE STREET, R EDENDALE ROAD, THEN BY THE REVERSE OF THE FORWARD ROUTE.

ROUTE ?C: AZALEA ?? WILLOW?ON

FORWARD:

FROM AZALEA TERMINAL POINT VIA AZALEA ROAD, R DAMBUZA ROAD, R EDENDALE ROAD, L PINE STREET, R LONGMARKET STREET, L ECHO STREET, R CHURCH STREET.....GREYTOWN ROAD, R WILLOWTON ROAD, L OHRTMANN ROAD:

(1) R MANNING ROAD...BAYNESDRIFT ROAD, L BIRMINGHAM ROAD, R SHEFFIELD ROAD, L COVENTRY PLACE TO TERMINAL POINT.

(2) R ROYSTON ROAD, R PROMED ROAD, GRIX ROAD TO TERMINAL POINT.

RETURN:

RETURN ALONG THE SAME ROUTE IN REVERSE DIRECTION TO THE FORWARD JOURNEY, LOOP STREET L RETIEF STREET TERMINUS, R RETIEF STREET, R PIETERMARITZ STREET, L WEST STREET, R LOOP STREET, L PINE STREET, R EDENDALE ROAD, THEN BY THE REVERSE OF THE FORWARD ROUTE.

ROUTE 3D EDENDALE - PRILLA MILLS

FORWARD:

FROM EDENDALE TERMINUS VIA EDENDALE ROAD, R LONGMARKET STREET, L ECHO STREET, R CHURCH STREET.....GREYTOWN ROAD, R WILLOWTON ROAD, L OHRTMANN ROAD :

(1) R MANNING ROAD...BAYNESDRIFT ROAD, L BIRMINGHAM ROAD, R SHEFFIELD ROAD, L COVENTRY PLACE TO TERMINAL POINT.

(2) R ROYSTON ROAD, R PROMED ROAD, GRIX ROAD TO TERMINAL POINT.

RETURN:

RETURN ALONG THE SAME ROUTE IN REVERSE DIRECTION TO THE FORWARD JOURNEY. (VIA LOOP STREET, L RETIEF STREET TERMINUS, R RETIEF STREET, R PIETERMARITZ STREET, L WEST STREET, R LOOP STREET, L PINE STREET, R EDENDALE ROAD, THEN BY THE REVERSE OF THE FORWARD ROUTE.

ROUTE 4 DINDI – PIETERMARITZBURG

FORWARD:

FROM DINDI TERMINUS VIA ROAD D 1126 TO TAYLORS HALT, R ROAD R617....EDENDALE ROAD R LONGMARKET STREET, L WEST STREET, R VICTORIA ROAD, R RETIEF STREET, L BOOM STREET R EAST STREET BUS TERMINUS.

RETURN:

FROM EAST STREET BUS TERMINUS, R PIETERMARITZ STREET, L WEST STREET, R LOOP STREET AND CONTINUE BY THE FORWARD JOURNEY IN REVERSE.

ROUTE 5: QANDA - PIETERMARITZBURG

FORWARD:

FROM KWA-QANDA ROCK TERMINUS VIA D 1127, TO ESHOWE, R ROAD R617....EDENDALE ROAD, R LONGMARKET STREET, L WEST STREET, R VICTORIA ROAD, R RETIEF STREET, L BOOM STREET, R EAST STREET BUS TERMINUS.

RETURN:

FROM EAST STREET BUS TERMINUS, R PIETERMARITZ STREET, L WEST STREET, R LOOP STREET AND CONTINUE BY THE FORWARD JOURNEY IN REVERSE.

ROUTE 6: INADI - PIETERMARITZBURG VIA UPPER NOSHEZI ??D TAFULENI

FORWARD:

FROM LNADI TERMINAL POINT VIA ROAD D 1134, L ROAD D 1128, R ROAD D 1125 TO UPPER NOSHEZI TERMINAL POINT, RETURN ROAD D 1125, R ROAD D 1128, TO TAFULENI TERMINUS (MLABA'S STORE) RETURN ROAD D 1128, R ROAD R 617....EDENDALE ROAD, R LONGMARKET STREET, L WEST STREET, R VICTORIA ROAD, R RETIEF STREET, L BOOM STREET R EAST STREET BUS TERMINUS.

RETURN:

FROM EAST STREET BUS TERMINUS, R PIETERMARITZ STREET, L WEST STREET, R LOOP STREET AND CONTINUE BY THE FORWARD JOURNEY IN REVERSE.

ROUTE 6A: INADI - PIETERMARITZBURG VIA TAFULENI

FORWARD:

FROM LNADI TERMINAL POINT VIA ROAD D 1134, L ROAD D1128 TO TAFULENI TERMINUS (MLABA'S STORE) RETURN ROAD D 1128, R ROAD R 617....EDENDALE ROAD, R LONGMARKET STREET, L WEST STREET, R VICTORIA ROAD, R RETIEF STREET, L BOOM STREET R EAST STREET BUS TERMINUS.

RETURN:

FROM EAST STREET BUS TERMINUS, R PIETERMARITZ STREET, L WEST STREET, R LOOP STREET AND CONTINUE BY THE FORWARD JOURNEY IN REVERSE.

ROUTE 6B: TAFULENI – PIETERMARITZBURG

FORWARD:

FROM TAFULENI TERMINUS (MLABA'S STORE) VIA ROAD D 1128, R ROAD R 617....EDENDALE ROAD, R LONGMARKET STREET, L WEST STREET, R VICTORIA ROAD, R RETIEF STREET, L BOOM STREET R EAST STREET BUS TERMINUS.

RETURN:

FROM EAST STREET BUS TERMINUS, R PIETERMARITZ STREET, L WEST STREET, R LOOP STREET AND CONTINUE BY THE FORWARD JOURNEY IN REVERSE.

ROUTE 6?: UPPER NOSHEZI – PIETERMARITZBURG



transport

Department:
Transport
Province of KwaZulu-Natal

GAZETTE

LGKZNG11-2019-JUN

REGION: ALL

FORWARD:
FROM UPPER NOSHEZI TERMINAL POINT VIA ROAD D 1125, L ROAD D 1128, R ROAD R 617...EDENDALE ROAD, R LONGMARKET STREET, L WEST STREET, R VICTORIA ROAD, R RETIEF STREET, L BOOM STREET R EAST STREET BUS TERMINUS.
RETURN:
FROM EAST STREET BUS TERMINUS, R PIETERMARITZ STREET, L WEST STREET, R LOOP STREET AND CONTINUE BY THE FORWARD JOURNEY IN REVERSE.
ROUTE 6D: INADI – PIETERMARITZBURG
FORWARD:
FROM LNADI TERMINAL POINT VIA ROAD D 1134, R ROAD D 1128, R ROAD R 617...EDENDALE ROAD, R LONGMARKET STREET, L WEST STREET, R VICTORIA ROAD, R RETIEF STREET, L BOOM STREET R EAST STREET BUS TERMINUS.
RETURN:
FROM EAST STREET BUS TERMINUS, R PIETERMARITZ STREET, L WEST STREET, R LOOP STREET AND CONTINUE BY THE FORWARD JOURNEY IN REVERSE.
ROUTE 6?: INADI - PIETERMARITZBURG VIA UPPER NOSHEZI
FORWARD:
FROM LNADI TERMINAL POINT VIA ROAD D 1134, L ROAD D 1128, R ROAD D 1125 TO UPPER NOSHEZI TERMINAL POINT, RETURN ROAD D 1125, L ROAD D 1128, R ROAD R617...EDENDALE ROAD, R LONGMARKET STREET, L WEST STREET, R VICTORIA ROAD, R RETIEF STREET, L BOOM STREET R EAST STREET BUS TERMINUS.
RETURN:
FROM EAST STREET BUS TERMINUS, R PIETERMARITZ STREET, L WEST STREET, R LOOP STREET AND CONTINUE BY THE FORWARD JOURNEY IN REVERSE.
ROUTE 7: KWA SHANGE – PIETERMARITZBURG
FORWARD:
FROM KWA-SHANGE BUS TERMINAL POINT VIA ROAD D 412 (SHANGE ROAD) TO GEZUBUSO, L ROAD R617...EDENDALE ROAD, R LONGMARKET STREET, L WEST STREET, R VICTORIA ROAD, R RETIEF STREET, L BOOM STREET R EAST STREET BUS TERMINUS.
RETURN:
FROM EAST STREET BUS TERMINUS, R PIETERMARITZ STREET, L WEST STREET, R LOOP STREET AND CONTINUE BY THE FORWARD JOURNEY IN REVERSE.
ROUTE 9: MASWAZINI – PIETERMARITZBURG
FORWARD:
FROM MASWAZINI BUS TERMINAL POINT VIA ROAD D 1140, L ROAD 402 TO ELANDSKOP CROSS ROADS, L ROAD R617...EDENDALE ROAD, R LONGMARKET STREET, L WEST STREET, R VICTORIA ROAD, R RETIEF STREET, L BOOM STREET R EAST STREET BUS TERMINUS.
RETURN:
FROM EAST STREET BUS TERMINUS, R PIETERMARITZ STREET, L WEST STREET, R LOOP STREET AND CONTINUE BY THE FORWARD JOURNEY IN REVERSE.
ROUTE 9A: MASWAZINI - PIETERMARITZBURG VIA KHULEKONKE
FORWARD:
FROM MASWAZINI BUS TERMINAL POINT VIA ROAD D 1140, R TO KHULEKONKE VILLAGE, RETURN TO ROAD D1140, R ROAD D 1140, L ROAD 402 TO ELANDSKOP CROSS ROADS, L ROAD R617...EDENDALE ROAD, R LONGMARKET STREET, L WEST STREET, R VICTORIA ROAD, R RETIEF STREET, L BOOM STREET R EAST STREET BUS TERMINUS.
RETURN:
FROM EAST STREET BUS TERMINUS, R PIETERMARITZ STREET, L WEST STREET, R LOOP STREET AND CONTINUE BY THE FORWARD JOURNEY IN REVERSE.
ROUTE 9B: ELANDSKOP (CLINIC) – PIETERMARITZBURG
FORWARD:
FROM ELANDSKOP CLINIC TO ELANDSKOP CROSS ROADS, L ROAD R617...EDENDALE ROAD, R LONGMARKET STREET, L WEST STREET, R VICTORIA ROAD, R RETIEF STREET, L BOOM STREET R EAST STREET BUS TERMINUS.
RETURN:
FROM EAST STREET BUS TERMINUS, R PIETERMARITZ STREET, L WEST STREET, R LOOP STREET AND CONTINUE BY THE FORWARD JOURNEY IN REVERSE.
ROUTE 9?: ELANDSKOP TERMINUS – PIETERMARITZBURG
FORWARD:
FROM ELANDSKOPTERMINUS VIA ROAD R 617...EDENDALE ROAD, R LONGMARKET STREET, L WEST STREET, R VICTORIA ROAD, R RETIEF STREET, L BOOM STREET R EAST STREET BUS TERMINUS.
RETURN:
FROM EAST STREET BUS TERMINUS, R PIETERMARITZ STREET, L WEST STREET, R LOOP STREET AND CONTINUE BY THE FORWARD JOURNEY IN REVERSE.
ROUTE 9D: MASWAZINI - ROTOFLEX VIA ZONDI STORE
FORWARD:
MASWAZINI VIA ROAD D 402...ZONDI STORE BUS TERMINAL POINT AT THE JUNCTION OF ROADS 402 AND D 11?? VIA ROAD 402, L ROAD D 1122, ENTER KHOBONGO VILLAGE, RETURN TO ROAD D 1122, L ROAD D 1122L ROAD R617...EDENDALE ROAD, R LONGMARKET STREET, L WEST STREET, R VICTORIA ROAD, R RETIEF STREET, L BOOM STREET R EAST STREET BUS TERMINUS, TO THE INDUSTRIAL SITES.
RETURN:
?? THE FORWARD ROUTE IN REVERSE...LOOP STREET, TO EAST STREET BUS TERMINUS, R PIETERMARITZ STREET, L WEST STREET, R LOOP STREET AND CONTINUE BY THE FORWARD JOURNEY IN REVERSE.
ROUTE 10: ZONDI STORE - PIETERMARITZBURG VIA KHOBONGO
FORWARD:
FROM ZONDI STORE BUS TERMINAL POINT AT THE JUNCTION OF ROADS 402 ??D D 1133 VIA ROAD 402, L ROAD D 1122, ENTER KHOBONGO VILLAGE, RETURN TO ROAD D 1122, L ROAD D 1122L ROAD R617...EDENDALE ROAD, R LONGMARKET STREET, L WEST STREET, R VICTORIA ROAD, R RETIEF STREET, L BOOM STREET R EAST STREET BUS TERMINUS.
RETURN:
FROM EAST STREET BUS TERMINUS, R PIETERMARITZ STREET, L WEST STREET, R LOOP STREET AND CONTINUE BY THE FORWARD JOURNEY IN REVERSE.
ROUTE 1?: ZONDI STORE – PIETERMARITZBURG
FORWARD:
FROM ZONDI STORE BUS TERMINAL POINT AT THE JUNCTION OF ROADS 402 ??D D 1133 VIA ROAD 402, L ROAD D 1122, L ROAD R 617...EDENDALE ROAD, R LONGMARKET STREET, L WEST STREET, R VICTORIA ROAD, R RETIEF STREET, L BOOM STREET R EAST STREET BUS TERMINUS.
RETURN:
FROM EAST STREET BUS TERMINUS, R PIETERMARITZ STREET, L WEST STREET, R LOOP STREET AND CONTINUE BY THE FORWARD JOURNEY IN REVERSE.
ROUTE 10?: KHOBONGO – PIETERMARITZBURG
FORWARD:
FROM KHOBONGO VILLAGE TO ROAD D 1122, L ROAD D 1122L ROAD R 617...EDENDALE ROAD, R LONGMARKET STREET, L WEST STREET, R VICTORIA ROAD, R RETIEF STREET, L BOOM STREET R EAST STREET BUS TERMINUS.
RETURN:
FROM EAST STREET BUS TERMINUS, R PIETERMARITZ STREET, L WEST STREET, R LOOP STREET AND CONTINUE BY THE FORWARD JOURNEY IN REVERSE.
ROUTE 11: DULELA – PIETERMARITZBURG
FORWARD:
FROM DULELA VIA ROAD D390...MGWAGWA SCHOOL... KWA-GUBESHE ... TAYLORS HALT, R ROAD D399, L ROAD R617...EDENDALE ROAD, R LONGMARKET STREET, L WEST STREET, R VICTORIA ROAD, R RETIEF STREET, L BOOM STREET R EAST STREET BUS TERMINUS.
RETURN:



transport

Department:
Transport
Province of KwaZulu-Natal

GAZETTE

LGKZNG11-2019-JUN

REGION: ALL

FROM EAST STREET BUS TERMINUS, R PIETERMARITZ STREET, L WEST STREET, R LOOP STREET AND CONTINUE BY THE FORWARD JOURNEY IN REVERSE.
ROUTE 11?: MGWAGWA - PIETERMARITZBURG
FORWARD:
FROM MGWAGWA BUTCHERY VIA ROAD D390....MGWAGWA SCHOOL.... KWA-GUBESHETAYLORS HALT, R ROAD D399, L ROAD R617....EDENDALE ROAD, R LONGMARKET STREET, L WEST STREET, R VICTORIA ROAD, R RETIEF STREET, L BOOM STREET R EAST STREET BUS TERMINUS.
RETURN:
FROM EAST STREET BUS TERMINUS, R PIETERMARITZ STREET, L WEST STREET, R LOOP STREET AND CONTINUE BY THE FORWARD JOURNEY IN REVERSE.
ROUTE 11?: MASHINGENI – PIETERMARITZBURG
FORWARD:
FROM MASHINGENI BUS TERMINAL POINT VIA ROAD D390...DULELA... MGWAGWA SCHOOL... KWA-GUBESHETAYLORS HALT, R ROAD D399, L ROAD R617....EDENDALE ROAD, R LONGMARKET STREET, L WEST STREET, R VICTORIA ROAD, R RETIEF STREET, L BOOM STREET R EAST STREET BUS TERMINUS.
RETURN:
FROM EAST STREET BUS TERMINUS, R PIETERMARITZ STREET, L WEST STREET, R LOOP STREET AND CONTINUE BY THE FORWARD JOURNEY IN REVERSE.
ROUTE 12: GIBSONS GATE - PIETERMARITZBURG VIA MAFUNZE
FORWARD:
FROM GIBSONS GATE BUS TERMINAL POINT VIA ROAD D 1124, L ROAD D 1123 TO MAFUNZE TERMINAL POINT (HEMU-HEMU), RETURN VIA ROAD D 1123, L ROAD D 1124 TO MACLEANS, R. ROAD R617....EDENDALE ROAD R LONGMARKET STREET, L WEST STREET, R VICTORIA ROAD, R RETIEF STREET, L BOOM STREET R EAST STREET BUS TERMINUS.
RETURN:
FROM EAST STREET BUS TERMINUS, R PIETERMARITZ STREET, L WEST STREET, R LOOP STREET AND CONTINUE BY THE FORWARD JOURNEY IN REVERSE.
ROUTE 12?: KWA N?ABINI – PIETERMARITZBURG
FORWARD:
FROM KWA NKABINI TO ROAD D 1123, L ROAD D 1124 TO MACLEANS, R ROAD R617....EDENDALE ROAD R LONGMARKET STREET, L WEST STREET, R VICTORIA ROAD, R RETIEF STREET, L ???M STREET R EAST STREET BUS TERMINUS.
RETURN:
FROM EAST STREET BUS TERMINUS, R PIETERMARITZ STREET, L WEST STREET, R LOOP STREET AND CONTINUE BY THE FORWARD JOURNEY IN REVERSE.
ROUTE 12B: GIBSONS GATE – PIETERMARITZBURG
FORWARD:
FROM GIBSONS GATE BUS TERMINAL POINT VIA ROAD D 1124 TO MACLEANS, R ROAD R617....EDENDALE ROAD R LONGMARKET STREET, L WEST STREET, R VICTORIA ROAD, R RETIEF STREET, L BOOM STREET R EAST STREET BUS TERMINUS.
RETURN:
FROM EAST STREET BUS TERMINUS, R PIETERMARITZ STREET, L WEST STREET, R LOOP STREET AND CONTINUE BY THE FORWARD JOURNEY IN REVERSE.
ROUTE 12?: MAFUNZE – PIETERMARITZBURG
FORWARD:
FROM MAFUNZE TERMINAL POINT (HEMU-HEMU) VIA ROAD D 1123, L ROAD D 1124 TO MACLEANS, R. ROAD R617....EDENDALE ROAD R LONGMARKET STREET, L WEST STREET, R VICTORIA ROAD, R RETIEF STREET, L BOOM STREET R EAST STREET BUS TERMINUS.
RETURN:
FROM EAST STREET BUS TERMINUS, R PIETERMARITZ STREET, L WEST STREET, R LOOP STREET AND CO?TINUE BY THE FORWARD JOURNEY IN REVERSE.
ROUTE 12D: NOMO / HOLOZA - PIETERMARITZBURG VIA GIBSONS GATE
FORWARD:
FROM NOMO/HOLOZA VIA UNNUMBERED ROADS TO GIBSONS GATE BUS TERMINAL POINT, THEN VIA ROAD D 1124 TO MACLEANS, R ROAD R 617....EDENDALE ROAD R LONGMARKET STREET, L WEST STREET, R VICTORIA ROAD, R RETIEF STREET, L BOOM STREET R EAST STREET BUS TERMINUS.
RETURN:
FROM EAST STREET BUS TERMINUS, R PIETERMARITZ STREET, L WEST STREET, R LOOP STREET AND CONTINUE BY THE FORWARD JOURNEY IN REVERSE.
ROUTE 12?: NOMO / HOLOZA - PIETERMARITZBURG VIA GI?SONS GATE AND MAFUNZE
FORWARD:
FROM NOMO/HOLOZA VIA UNNUMBERED ROADS TO GIBSONS GATE BUS TERMINAL POINT, THEN VIA ROAD D 1124, L ROAD D 1123 TO MAFUNZE TERMINAL POINT (HEMU-HEMU), RETURN VIA ROAD D 1123, L ROAD D 1124 TO MACLEANS, R. ROAD R617....EDENDALE ROAD R LONGMARKET STREET, L WEST STREET, R VICTORIA ROAD, R RETIEF STREET, L BOOM STREET R EAST STREET BUS TERMINUS.
RETURN:
FROM EAST STREET BUS TERMINUS, R PIETERMARITZ STREET, L WEST STREET, R LOOP STREET AND CONTINUE BY THE FORWARD JOURNEY IN REVERSE.
ROUTE 17: SONGOMIZA – PIETERMARITZBURG
FORWARD:
FROM SONGONZIMA BUS TERMINAL POINT VIA ROAD D 1141, L ROAD D 1124 TO MACLEANS, L ROAD R617....EDENDALE ROAD, R LONGMARKET STREET, L WEST STREET, R VICTORIA ROAD, R RETIEF STREET, L BOOM STREET R EAST STREET BUS TERMINUS.
RETURN:
FROM EAST STREET BUS TERMINUS, R PIETERMARITZ STREET, L WEST STREET, R LOOP STREET AND CONTINUE BY THE FORWARD JOURNEY IN REVERSE.
ROUTE 14: KWA GUBESHE - PIETERMARITZBURG
FORWARD:
FROM KWA-GUBESHE BUS TERMINAL POINT VIA ROAD D399GANESOKENEMPANDE SCHOOL, R ROAD D 412, R ROAD D399....NXAMALALA CROSS ROADS...NENE BUTCHERY ... DRAAIHOEK....MABANA.... SWEETWATERS....MPUMUZA ROAD, R SWEETWATERS ROAD....SWARTKOP ROADMAYORS WALK....BERG STREET, R EAST STREET TO BUS TERMINUS.
RETURN:
FROM EAST STREET TERMINUS VIA BOOM STREET, R RETIEF STREET AND ON THE SAME ROUTE IN REVERSE AS THE FORWARD JOURNEY.
ROUTE 14?: KWA GUBESHE - PIETERMARITZBURG VIA NDAWONDES KRAAL
FORWARD:
FROM KWA-GUBESHE BUS TERMINAL POINT VIA ROAD D 399....GANESOKENEMPANDE SCHOOL, R ROAD D 412, L ROAD D 1138....NDAWONDE'S KRAAL BUS TERMINAL POINT, RETURN ROAD D 1138, R ROAD D412, R ROAD D399....NXAMALALA CROSS ROADS...NENE BUTCHERY....DRAAIHOEKMABANA.... SWEETWATERS....MPUMUZA ROAD, R SWEETWATERS ROAD....SWARTKOP ROAD....MAYORS WALK??RG STREET, R EAST STREET TO THE EAST STREET BUS TERMINUS.
RETURN:
FROM EAST STREET TERMINUS VIA BOOM STREET, R RETIEF STREET AND ON THE SAME ROUTE IN REVERSE AS THE FORWARD JOURNEY.
ROUTE 14B: NDAWONDES KRAAL – PIETERMARITZBURG
FORWARD:
FROM NDAWONDE'S ?R??L BUS TERMINAL POINT VIA ROAD D 1138, R ROAD D412, R ROAD D399....NXAMALALA CROSS ROADS...NENE BUTCHERY....DRAAIHOEKMABANA.... SWEETWATERS....MPUMUZA ROAD, R SWEETWATERS ROAD....SWARTKOP ROAD....MAYORS WALK??RG STREET, R EAST STREET TO THE EAST STREET BUS TERMINUS.
RETURN:
FROM EAST STREET TERMINUS VIA ?OOM STREET, R RETIEF STREET AND ON THE SAME ROUTE IN REVERSE AS THE FORWARD JOURNEY.



transport

Department:
Transport
Province of KwaZulu-Natal

GAZETTE

LGKZNG11-2019-JUN

REGION: ALL

ROUTE 14?: KWA GUBESHE - PIETERMARITZBURG VIA DOLOQINA STORE

FORWARD:

FROM KWA-GUBESHE BUS TERMINAL POINT VIA ROAD D 399...GANESOKENE...MPANDE SCHOOL, R ROAD D 412, L ROAD D1130 TO DOLOQINA STORE, RETURN VIA ROAD D 1130...DLADLA'S COURT...MDLULI, L ROAD D399...NXAMALALA CROSS ROADS...NENE BUTCHERY...DRAAIHOEK...MABANA...SWEETWATERS...MPUMUZA ROAD, R SWEETWATERS ROAD...SWARTKOP ROAD...MAYORS WALK...BERG STREET, R EAST STREET TO THE EAST STREET BUS TERMINUS.

RETURN:

FROM EAST STREET TERMINUS VIA BOOM STREET, R RETIEF STREET AND ON THE SAME ROUTE IN REVERSE AS THE FORWARD JOURNEY.

ROUTE 14D: KWA GUBESHE - PIETERMARITZBURG VIA DLADLA'S COURT

FORWARD:

FROM KWA-GUBESHE BUS TERMINAL POINT VIA ROAD D 399...GA?ESOKENE...MPANDE SCHOOL, R ROAD D 412, L ROAD D1130 TO DLADLA'S COURT, RETURN VIA ROAD D 1130...MDLULI, L ROAD D399...NXAMALALA CROSS ROADS...NENE BUTCHERY...DRAAIHOEK...??

B???...SWEETWATERS...MPUMUZA ROAD, R SWEETWATERS ROAD...SWARTKOP ROAD...MAYORS WALK...BERG STREET, R EAST STREET TO THE EAST STREET BUS TERMINUS.

RETURN:

FROM EAST STREET TERMINUS VIA BOOM STREET, R RETIEF STREET AND ON THE SAME ROUTE IN REVERSE AS THE FORWARD JOURNEY.

ROUTE 15: DLADLA'S COURT - PIETERMARITZBURG

FORWARD:

FROM DLADLA'S COURT VIA ROAD D 1130...MDLULI, L ROAD 399...NXAMALALA CROSS ROADS...NENE

BUTCHERY...DRAAIHOEK...MABANA...SWEETWATERS...MPUMUZA ROAD, R SWEETWATERS ROAD...SWARTKOP ROAD...MAYORS WALK...BERG STREET, R EAST STREET TO THE EAST STREET BUS TERMINUS.

RETURN:

FROM EAST STREET TERMINUS VIA BOOM STREET, R RETIEF STREET AND ON THE SAME ROUTE IN REVERSE AS THE FORWARD JOURNEY.

ROUTE 15?: DOLOQINA STORE - PIETERMARITZBURG VIA MALINGA STOP

FORWARD:

FROM DOLOQINA BUS TERMINAL POINT VIA ROAD D 1130...DLADLA'S COURT...MDLULI, L ROAD D399...NXAMALALA CROSS ROADS...NENE

BUTCHERY...DRAAIHOEK...MABANA...SWEETWATERS...MPUMUZA ROAD, R SWEETWATERS ROAD...SWARTKOP ROAD...MAYORS WALK...BERG STREET, R EAST STREET TO THE EAST STREET BUS TERMINUS.

RETURN:

FROM EAST STREET TERMINUS VIA BOOM STREET, R RETIEF STREET AND ON THE SAME ROUTE IN REVERSE AS THE FORWARD JOURNEY.

ROUTE 15B: DOLOQINA STORE - PIETERMARITZBURG VIA NQABENI

FORWARD:

FROM DOLOQINA BUS TERMINAL POINT VIA UNNAMED ROAD TO NQABENI, THEN TO DLADLA'S COURT...MDLULI, L ROAD D399...NXAMALALA CROSS ROADS...NENE BUTCHERY...DRAAIHOEK...MABANA...SWEETWATERS...MPUMUZA ROAD, R SWEETWATERS ROAD...SWARTKOP ROAD...MAYORS WALK...BERG STREET, R EAST STREET TO THE EAST STREET BUS TERMINUS.

RETURN:

FROM EAST STREET TERMINUS VIA BOOM STREET, R RETIEF STREET AND ?N THE SAME ROUTE IN REVERSE AS THE FORWARD JOURNEY.

ROUTE 15C: MDLULI - PIETERMARITZBURG

FORWARD:

FROM MDLULI VIA ROAD D 1130, L ROAD D399...NXAMALALA CROSS ROADS...NENE BUTCHERY...DRAAIHOEK...MABANA...

SWEETWATERS...MPUMUZA ROAD, R SWEETWATERS ROAD...SWARTKOP ROAD...MAYORS WALK...BERG STREET, R EAST STREET TO THE EAST STREET BUS TERMINUS.

RETURN:

FROM EAST STREET TERMINUS VIA BOOM STREET, R RETIEF STREET AND ?N THE SAME ROUTE IN REVERSE AS THE FORWARD JOURNEY.

ROUTE 15D: MALINGA STOP - PIETERMARITZBURG VIA DLADLA'S COURT

FORWARD:

FROM MALINGA STOP VIA ROAD D 1130...DLADLA'S COURT...MDLULI, L ROAD D399...NXAMALALA CROSS ROADS...NENE BUTCHERY...DRAAIHOEK...MABANA...SWEETWATERS...MPUMUZA ROAD, R SWEETWATERS ROAD...SWARTKOP ROAD...MAYORS WALK...BERG STREET, R EAST STREET TO THE EAST STREET BUS TERMINUS.

RETURN:

FROM EAST STREET TERMINUS VIA BOOM STREET, R RETIEF STREET AND ?N THE SAME ROUTE IN REVERSE AS THE FORWARD JOURNEY.

ROUTE 15?: BEKEZELE STORE - PIETERMARITZBURG

FORWARD:

FROM BEKEZELE STORE VIA ROAD D...MDLULI, L ROAD D399...NXAMALALA CROSS ROADS...NENE BUTCHERY...DRAAIHOEK...MABANA...

SWEETWATERS...MPUMUZA ROAD, R SWEETWATERS ROAD...SWARTKOP ROAD...MAYORS WALK...BERG STREET, R EAST STREET TO THE EAST STREET BUS TERMINUS.

RETURN:

FROM EAST STREET TERMINUS VIA BOOM STREET, R RETIEF STREET AND ?N THE SAME ROUTE IN REVERSE AS THE FORWARD JOURNEY.

ROUTE 15F: NQABENI - PIETERMARITZBURG VIA DLADLA'S COURT

FORWARD:

FROM NQABENI, THEN TO DLADLA'S COURT...MDLULI, L ROAD D399...NXAMALALA CROSS ROADS...NENE BUTCHERY...DRAAIHOEK

...MABANA...SWEETWATERS...MPUMUZA ROAD, R SWEETWATERS ROAD...SWARTKOP ROAD...MAYORS WALK...BERG STREET, R EAST STREET TO THE EAST STREET BUS TERMINUS.

RETURN:

FROM EAST STREET TERMINUS VIA BOOM STREET, R RETIEF STREET AND ON THE SAME ROUTE IN REVERSE AS THE FORWARD JOURNEY.

ROUTE 15G: DOLOQINA STORE PIETERMARITZBURG VIA MALINGA STOP AND CALUZA

FORWARD:

FROM DOLOQINA BUS TERMINAL POINT VIA ROAD D 1130...DLADLA'S COURT...MDLULI, L ROAD D399...NXAMALALA CROSS ROADS...NENE

BUTCHERY...DRAAIHOEK...??B???...SWEETWATERS...MPUMUZA ROAD, R CALUZA ROAD, L EDENDALE ROAD, L PINE STREET, L WEST STREET, R VICTORIA STREET, R RETIEF STREET, L BOOM STREET, R EAST STREET TO EAST STREET TERMINUS.

RETURN:

FROM EAST STREET BUS TERMINUS VIA PIETERMARITZ STREET, L WEST STREET, R LOOP STREET AND CONTINUE IN REVERSE OF THE FORWARD JOURNEY.

ROUTE 16: Z?YAEKA EAST - PIETERMARITZBURG

FORWARD:

FROM ZAYEKA EAST BUS TERMINAL POINT VIA ROAD D 1132, L ROAD D 1137 TO SIYANDA TERMINAL POINT, RETURN ROAD D 1137, L D 1132, R ROAD D 399 PAST MABANA AND SWEETWATERS...MPUMUZA ROAD, R SWEETWATERS ROAD...SWARTKOP ROAD...MAYORS WALK...BERG STREET, R EAST STREET TO EAST STREET BUS TERMINUS.

RETURN:

FROM EAST STREET TERMINUS VIA BOOM STREET, R RETIEF STREET AND ON THE SAME ROUTE IN REVERSE AS THE FORWARD JOURNEY.

ROUTE 16?: Z????? WEST - PIETERMARITZBURG

FORWARD:

FROM ZAYEKA WEST BUSTERMINAL POINT VIA ROAD D 399...MABANA...SWEETWATERS...MPUMUZA ROAD, R SWEETWATERS ROAD...SWARTKOP ROAD...MAYORS WALK...BERG STREET, R EAST STREET TO EAST STREET BUS TERMINUS.

RETURN:

FROM EAST STREET TERMINUS VIA BOOM STREET, R RETIEF STREET AND ON THE SAME ROUTE IN REVERSE AS THE FORWARD JOURNEY.

ROUTE 17: KWA GUBESHE - WILLOWTON INDUSTRY

FORWARD:

FROM KWA-GUBESHE BUS TERMINAL VIA ROAD D 399...GANESOKENE...MPANDE SCHOOL...NXAMALALA CROSS ROADS...MPUNZA ROAD...GANO

- GA DA, R CALUZA ROAD, L EDENDALE ROAD, R LONGMARKET STREET, L ECHO ROAD, R CHURCH STREET...GREYTOWN ROAD, R WILLOWTON ROAD, L OHRTMANN ROAD TO:



transport

Department:
Transport
Province of KwaZulu-Natal

GAZETTE

LGKZNG11-2019-JUN

REGION: ALL

(1) R. MANNING ROAD.... BAYNESDRIFT ROAD, L BIRMINGHAM ROAD. TURN LEFT INTO BIRMINGHAM ROAD, R SHEFFIELD ROAD, L COVENTRY ?LACE TO TERMINAL POINT.
(2) R ROYSTON ROAD, L PROMED ROAD, L GRIX ROAD TO TERMINAL POINT.
ROUTE 17?: WILLOW?ON INDUSTRY- KWA GUBESHE
FORWARD:
RETURN AS ROUTE 17 IN REVERSE TO L OHRTMANN ROAD, R ECHO ROAD, L PRINCE ALFRED STREET, R RETIEF STREET, R BERG STREET, L EAST STREET TO TERMINUS, BOOM STREET, R RETIEF STREET, L BERG STREET...MAYORS WALK...SWARTKOP ROAD...SWEETWATERS ROAD...MABANA...DRAAIHOEK...NENE BUTCHERY...NXAMALALA CROSS ROADS, R ROAD D 1130 TO BEKEZELE, RETURN ROAD D 1130, R ROAD D 412, L ROAD D 1138...NDAWONDE'S KR??L BUS TERMINAL POINT, RETURN ROAD D 1138, L ROAD D 412, L MPANDE SCHOOL...GANESOKENE, R TO DULELA, RETURN TO GANESOKANE, R ROAD D 412 TO KWA GUBESHE.
ROUTE 18: LADUMA – PIETERMARI?ZBURG
FORWARD:
LADUMA BUS TERMINAL VIA LADUMA ROAD, L CALUZA ROAD, R MORCOM ROAD R MAYORS WALK, L WINSTON ROAD...VICTORIA ROAD, L RETIEF STREET, L EAST STREET TO EAST STREET BUS TERMINUS.
RETURN:
FROM EAST STREET BUS TERMINUS, R PIETERMARI?ZBURG, L WEST STREET, R LOOP STREET AND CONTINUE IN REVERSE OF THE FORWARD JOURNEY.
ROUTE 8:
THE CONVEYANCE OF PASSENGERS WITH THEIR PERSONAL EFFECTS, FROM INCWADI BUS TERMINUS TO EAST STREET TERMINUS, PIETERMARI?ZBURG.
FORWARD JOURNEY:
FROM INCWADI BUS TERMINAL POINT, SITUATED ON DISTRICT ROAD D 58, MAGISTERIAL DISTRICT OF PIETERMARI?ZBURG, PROCEED ALONG ROAD D 58 TO THE JUNCTION WITH ROAD D 63. TURN RIGHT INTO ROAD D 63 WHICH BECOMES ROAD D 140. PROCEED ALONG ROAD D 140 WHICH BECOMES ROAD D 137 AT ELANDSKOP RAILWAY STATION. PROCEED ALONG ROAD D 137 TO THE JUNCTION WITH ROAD R617 AT ELANDSKOP CROSS ROADS WITH THE MAIN ROAD BETWEEN BULWER AND PIETERMARI?ZBURG. TURN RIGHT INTO ROAD R617, AND PROCEED ALONG ROAD R617 WHICH BECOMES EDENDALE ROAD. PROCEED ALONG EDENDALE ROAD TO JUNCTION WITH LONGMARKET STREET. TURN RIGHT INTO LONGMARKET STREET AND PROCEED ALONG LONGMARKET STREET TO THE JUNCTION WITH WEST STREET. TURN LEFT INTO WEST STREET AND PROCEED ALONG WEST STREET TO THE JUNCTION WITH VICTORIA STREET. ?URN RIGHT INTO VICTORIA ROAD AND PROCEED ALONG VICTORIA ROAD TO THE JUNCTION WITH RETIEF STREET. TURN RIGHT INTO RETIEF STREET AND PROCEED ALONG RETIEF STREET TO THE JUNCTION WITH BOOM STREET. TURN LEFT INTO BOOM STREET AND PROCEED ALONG BOOM STREET TO THE JUNCTION WITH EAST STREET. TURN RIGHT INTO EAST STREET BUS TERMINUS, PIETERMARI?ZBURG.
RETURN JOURNEY:
RETURN FROM EAST STREET BUS TERMINUS, TURN RIGHT INTO PIETERMARI?ZBURG, LEFT INTO WEST STREET, RIGHT INTO LOOP STREET AND CONTINUE IN REVERSE OF THE FORWARD JOURNEY.



transport

Department:
Transport
Province of KwaZulu-Natal

GAZETTE

LGKZNG11-2019-JUN

REGION: ALL

1) Application Number: APP0109431	2) Gazette Number: LGKZNG11-2019-JUN
3) Applicant: SIZANANI MAZULU TRANSPORT (PTY) LTD ID NO. 2001/023446/07 Association: NOT AVAILABLE	4) Applicant Address: PO BOX 4183 WILLOWTON HUB PIETERMARITZBURG 3200
5) Existing Licence Holder: NOT APPLICABLE ID NO. NOT APPLICABLE	6) Existing Licence Holder Address: NOT APPLICABLE
7) Type of application: NEW OPERATING LICENCE	8) Operating Licence Number: NOTAVAILABLE
9) Vehicle Type: BUS	10) 1 X 65 (SEATED) + 15 (STANDING)
11) Region: UMGUNGUNDLOVU	
12.1	<p>KZPRERC2773020 - PASSENGERS AND THEIR PERSONAL EFFECTS OVER ROUTES AS SPECIFIED IN THIS ANNEXURE, WITH THE AUTHORITY TO OPERATE ALTERNATIVE ROUTES WITHIN THE BOROUGH OF PIETERMARITZBURG, PROVIDED THAT THE FIXED INNER AND OUTER TERMINI OF EACH ROUTE REMAIN UNCHANGED AND THAT BUS ROUTES ARE LET DOWN BY RESOLUTION OF THE MSUNDUZI TRANSITIONAL COUNCIL.</p> <p>ALL ROUTES: THE RIGHT TO INCREASE OR DECREASE SERVICES AS AND WHEN REQUIRED.</p> <p>FARES: THE RIGHT TO REDUCE THE FARE PAYABLE BY CASH PAYING PASSENGERS DURING OFF PEAK PERIODS (BETWEEN 08H30 - 16H00).</p> <p>SPECIAL BUSES: AS AND WHEN REQUIRED FOR FUNERALS, SCHOOLS, RACES, PRIVATE PARTIES, TO ANY POINT WITHIN THE MSUNDUZI TRANSITIONAL COUNCIL BOUNDARIES.</p> <p>SIGHT SEEING BUSES: AS FOLLOWS: TO HENLEY DAM TERMINUS 17,54KM, TO HOWICK FALLS 22,95KM, TO SWEETWATERS, WINTERSKLOOF, ETC, CIRCULAR-DRIVE 28,96KM, CITY HALL TO SCHOOLS, COLLEGES, AS AND WHEN REQUIRED, E.G. HILTON COLLEGE 19.63KM, ST ANNES COLLEGE 13.252KM AND OTHERS, FOR THE CONVEYANCE OF SCHOOL, CITY TO NAGEL DAM 57.92KM, ALBERT FALLS 22.53KM.</p> <p>FUNERAL PARTIES, SPORT TEAMS: AND PICNICS, CHURCH AND PRIVATE PARTIES ON TRIPS WITHIN A RADIUS OF 245 KM FROM MSUNDUZI TRANSITIONAL COUNCIL BOUNDARIES TO PIETERMARITZBURG CITY HALL, RETURN JOURNEY TO COMMENCE WITHIN 24 HOURS AFTER ARRIVAL AT DESTINATION.</p> <p>ADDITIONAL AUTHORITY ON 5 BUSES: (NUMBERS ON RECORD AT BOARD'S OFFICES), PASSENGERS WHO ARE IN POSSESSION OF VALID RAIL OR S.A.R. TRANSPORT SERVICE TICKETS AND PARCELS ON A VEHICLE HIRE BASIS ON BEHALF OF THE S.A.R BY LOCAL ROAD TRANSPORTATION BOARDS WITHIN THE PROVINCE OF NATAL.</p> <p>1. INTERCHANGEABILITY OF BUSES ALL BUSES ARE FULLY INTERCHANGEABLE ON ALL ROUTES TO WHICH THE PUBLIC ROAD CARRIER PERMIT REFERS.</p> <p>2. TIMETABLES AS GRANTED BY THE LOCAL TRANSPORTATION BOARD – (DBN) FROM TIME TO TIME AND ADDITIONAL TRIPS, AS AND WHEN REQUIRED ACCORDING TO PASSENGER DEMAND. THE COMPANY RESERVES THE RIGHT TO REDUCE OR INCREASE JOURNEYS ACCORDING TO PASSENGER DEMAND.</p> <p>3. ROUTES IN MUNICIPAL BOUNDARIES BUS ROUTES IN MUNICIPAL BOUNDARIES ARE ACCORDING TO THE MUNICIPAL BY LAWS SUBJECT TO THE PERIODICAL CHANGES, AS MAY BE PRESCRIBED BY THE MUNICIPALITIES.</p> <p>ROUTE DESCRIPTION: ORGANISED PARTIES THE CONVEYANCE OF PERSONS, WHO HAVE ORGANISED THEMSELVES AS A GROUP, AND THEIR PERSONAL EFFECTS, FROM WITHIN THE MAGISTERIAL DISTRICT OF PIETERMARITZBURG TO POINTS WITHIN THE REPUBLIC OF SOUTH AFRICA.</p> <p>PROVIDED: THE SAME PASSENGERS CONVEYED ON THE FORWARD JOURNEY, BE CONVEYED BACK ON THE RETURN JOURNEY TO THE POINT OF COMMENCEMENT AND PASSENGERS BE PROVIDED THAT NO PASSENGERS BE PICKED UP OR SET DOWN EN ROUTE.</p> <p>SUBJECT TO THE EXPLICIT CONDITION THAT THE CONVEYANCE OF SUCH A GROUP OF PERSONS, MAY ONLY BE UNDERTAKEN, IF THE SAME GROUP OF PERSONS UNDERTAKE THE FORWARD AND RETURN JOURNEY, AS A PARTY, FOR THE EXCLUSIVE MUTUAL PURPOSE TO ATTEND ONE OR MORE OF THE FOLLOWING OCCASIONS:</p> <p>(I) WEDDINGS, (II) FUNERALS, (III) RELIGIOUS GATHERINGS (IV) SPORTS MEETINGS, EITHER AS COMPETITORS OR SPECTATORS (V) PICNIC OR ANY OTHER SIMILAR FORM OF ORGANISED AMUSEMENT OR RECREATION.</p> <p>THE PRINCIPAL ROUTE DESCRIPTIONS ??? SHOWN BELOW.</p> <p>CONTRACT ZNT 1137/98 T – PIETERMARITZBURG ROUTES</p> <p>THE ROUTE NUMBERS FOR THE SERVICES REQUIRED ARE TO BE:</p> <p>ROUTE 1: ESINADENI – PIETERMARITZBURG ROUTE 1A: LOWER NOSHEZI - PIETERMARITZBURG ROUTE 1B: WILLOWFOUNTAIN - PIETERMARITZBURG ROUTE 1C: WILLOWFOUNTAIN - PIETERMARITZBURG VIA WILLOWFOUNTAIN (BULWER) ROUTE 1D: WILLOWFOUNTAIN (BULWER) - PIETERMARITZBURG ROUTE 1E: IMBALI - PIETERMARITZBURG ROUTE 2A: ESINADENI- SHORTTS RETREAT ROUTE 2B: WILLOWFOUNTAIN - SHORTTS RETREAT ROUTE 2C: ESIGODENI - SHORTTS RETREAT ROUTE 3A: ESINADENI - WILLOWTON ROUTE 3B: WILLOWFOUNTAIN - WILLOWTON ROUTE 3C: AZALEA – WILLOWTON ROUTE 3D: EDENDALE - PRILLA MILLS ROUTE 4: DINDI - PIETERMARITZBURG ROUTE 5: QANDA- PIETERMARITZBURG ROUTE 6: INADI - PIETERMARITZBURG VIA UPPER NOSHEZI AND TAFULENI ROUTE 6A: INADI - PIETERMARITZBURG VIA TAFULENI ROUTE 6B: TAFULENI - PIETERMARITZBURG ROUTE 6C: UPPER NOSHEZI- PIETERMARITZBURG ROUTE 6D: INADI - PIETERMARITZBURG ROUTE 6E: INADI - PIETERMARITZBURG VIA UPPER NOSHEZI ROUTE 7: KWA SHANGE – PIETERMARITZBURG ROUTE 9: MASWAZINI - PIETERMARITZBURG ROUTE 9A: MASWAZINI - PIETERMARITZBURG VIA KHULEKONKE ROUTE 9B: ELANDSKOP CLINIC - PIETERMARITZBURG ROUTE 9C: ELANDSKOP TERMINUS - PIETERMARITZBURG ROUTE 9D: MASWAZINI- ROTOFLEX ROUTE 10: ZONDI STORE - PIETERMARITZBURG VIA KHONBONGO ROUTE 10A: ZONDI STORE - PIETERMARITZBURG ROUTE 10B: KHOBONGO - PIETERMARITZBURG</p>



transport

Department:
Transport
Province of KwaZulu-Natal

GAZETTE

LGKZNG11-2019-JUN

REGION: ALL

ROUTE 11: DULELA - PIETERMARITZBURG
 ROUTE 11A: MGWAGWA BUTCHERY - PIETERMARITZBURG
 ROUTE 11B: MASHINGENI - PIETERMARITZBURG
 ROUTE 12: GIBSONS GATE - PIETERMARITZBURG
 ROUTE 12A: KWA NKABINI - PIETERMARITZBURG
 ROUTE 12B: GIBSONS GATE - PIETERMARITZBURG
 ROUTE 12C: MAFUNZE - PIETERMARITZBURG
 ROUTE 12D: NOMO / HOLOZA - PIETERMARITZBURG
 ROUTE 12E: NOMO / HOLOZA - PIETERMARITZBURG VIA GIBSONS GATE
 ROUTE 13: SONGOMIZA - PIETERMARITZBURG
 ROUTE 14: KWA GUBESHE - PIETERMARITZBURG
 ROUTE 14A: KWA GUBESHE - PIETERMARITZBURG VIA NDAWONDES KRAAL
 ROUTE 14B: NDAWONDES KRAAL - PIETERMARITZBURG
 ROUTE 14C: KWA GUBESHE - PIETERMARITZBURG VIA DOLOQINA STORE & DLADLA'S COURT
 ROUTE 14D: KWA GUBESHE - PIETERMARITZBURG VIA DIADLA'S COURT
 ROUTE 15: DLADLA'S COURT - PIETERMARITZBURG
 ROUTE 15A: DOLOQINA STORE - PIETERMARITZBURG VIA MALINGA STOP & DLADLA'S COURT
 ROUTE 15B: DOLOQINA STORE - PIETERMARITZBURG VIA NQABENI DLADLA'S COURT
 ROUTE 15C: MDLULI - PIETERMARITZBURG
 ROUTE 15D: MALINGA STOP - PIETERMARITZBURG DLADLA'S COURT
 ROUTE 15E: BEKEZELE STORE - PIETERMARITZBURG
 ROUTE 15F: NQABENI - PIETERMARITZBURG VIA DLADLA'S COURT
 ROUTE 15G: DOLOQINA STORE - PIETERMARITZBURG VIA DLADLA'S COURT & CALUZA
 ROUTE 16: ZAYAOKA EAST - PIETERMARITZBURG
 ROUTE 16A: ZAYAOKA WEST - PIETERMARITZBURG
 ROUTE 17: KWA GUBESHE - WILLOWTON INDUSTRIES VIA CALUZA
 ROUTE 17A: KWA GUBESHE - WILLOWTON INDUSTRIES VIA SWEETWATERS
 ROUTE 17B: KWA GUBESHE - ROTOFLEX VIA DULELA, KWA SHANGE, BEKEZELE, ZAYAOKA & CALUZA
 ROUTE 18: LADUMA - PIETERMARITZBURG
 ROUTE 1: ESINADENI ?? PIETERMARITZBURG
 FORWARD:
 FROM ESINADENI VIA SINATHING ROAD, R DAMBUZA ROAD, R EDENDALE ROAD, L PINE STREET, R LONGMARKET STREET, L RETIEF STREET TO THE TERMINUS.
 RETURN:
 FROM RETIEF STREET TERMINUS, R RETIEF STREET, R PIETERMARITZ STREET, L WEST STREET, R LOOP STREET, L PINE STREET, R EDENDALE ROAD, THEN BY THE REVERSE OF THE FORWARD ROUTE.
 ROUTE 1A: LOWER NOSHEZI ?? PIETERMARITZBURG
 FORWARD:
 FROM LOWER NOSHEZI, L SINATHING ROAD, R DAMBUZA ROAD, R EDENDALE ROAD, L PINE STREET, R LONGMARKET STREET, L RETIEF STREET TO THE TERMINUS.
 RETURN:
 FROM RETIEF STREET TERMINUS, R RETIEF STREET, R PIETERMARITZ STREET, L WEST STREET, R LOOP STREET, L PINE STREET, R EDENDALE ROAD, THEN BY THE REVERSE OF THE FORWARD ROUTE.
 ROUTE 1B: WILLOWFOUNTAIN ?? PIETERMARITZBURG
 FORWARD:
 FROM WILLOWFOUNTAIN TERMINAL POINT VIA WILLOWFOUNTAIN ROADIMBALI, L SUTHERLAND ROAD, R EDENDALE ROAD, L PINE STREET, R LONGMARKET STREET, L RETIEF STREET TO THE TERMINUS.
 RETURN:
 FROM RETIEF STREET TERMINUS, R RETIEF STREET, R PIETERMARITZ STREET, L WEST STREET, R LOOP STREET, L PINE STREET, R EDENDALE ROAD, THEN BY THE REVERSE OF THE FORWARD ROUTE.
 ROUTE 1C: WILLOWFOUNTAIN ?? PIETERMARITZBURG VIA WILLOWFOUNTAIN (BULWER)
 FORWARD:
 FROM WILLOWFOUNTAIN N TERMINAL POINT VIA WILLOWFOUNTAIN ROAD, VIA THE SECTION KNOWN AS BULWER, TO LMBALI, L SUTHERLAND ROAD, R EDENDALE ROAD, L PINE STREET, R LONGMARKET STREET, L RETIEF STREET TO THE TERMINUS.
 RETURN:
 FROM RETIEF STREET TERMINUS, R RETIEF STREET, R PIETERMARITZ STREET, L WEST STREET, R LOOP STREET, L PINE STREET, R EDENDALE ROAD, THEN BY THE REVERSE OF THE FORWARD ROUTE.
 ROUTE 1D: WILLOWFOUNTAIN (BULWER) TO PIETERMARITZBURG
 FORWARD:
 FROM WILLOWFOUNTAIN (BULWER), TO LMBALI, L SUTHERLAND ROAD, R EDENDALE ROAD, L PINE STREET, R LONGMARKET STREET, L RETIEF STREET TO THE TERMINUS.
 RETURN:
 FROM RETIEF STREET TERMINUS, R RETIEF STREET, R PIETERMARITZ STREET, L WEST STREET, R LOOP STREET, L PINE STREET, R EDENDALE ROAD, THEN BY THE REVERSE OF THE FORWARD ROUTE.
 ROUTE 1E: IMBALI (UNIT 18) ?? PIETERMARITZBURG
 FORWARD:
 FROM LMBALI (UNIT 18), L SUTHERLAND ROAD, R EDENDALE ROAD, L PINE STREET, R LONGMARKET STREET, L RETIEF STREET TO THE TERMINUS.
 RETURN:
 FROM RETIEF STREET TERMINUS, R RETIEF STREET, R PIETERMARITZ STREET, L WEST STREET, R LOOP STREET, L PINE STREET, R EDENDALE ROAD, THEN BY THE REVERSE OF THE FORWARD ROUTE.
 ROUTE 2A: ESINADENI ?? SHORTS RETREAT
 FORWARD:
 FROM ESINADENI VIA SINATHING ROAD, R DAMBUZA ROAD, R EDENDALE ROAD, L PINE STREET, R LONGMARKET STREET, L RETIEF STREET, L CHURCH STREET, L COMMERCIAL ROAD.... DURBAN ROADN? (NATIONAL ROAD), EXIT ???. DOWNES ROAD, R HALSTEAD ROAD, R SHORTTS RETREAT ROAD TO LESTER BROWN ROAD.
 RETURN:
 RETURN ALONG THE SAME ROUTE IN REVERSE DIRECTION TO THE FORWARD JOURNEY. (LOOP STREET, L RETIEF STREET TERMINUS, R RETIEF STREET, R PIETERMARITZ STREET, L WEST STREET, R LOOP STREET, L PINE STREET, R EDENDALE ROAD, THEN BY THE REVERSE OF THE FORWARD ROUTE.
 ROUTE 2B: WILLOWFOUNTAIN ?? SHORTTS RETREAT
 FORWARD:
 FROM WILLOWFOUNTAIN TERMINAL POINT VIA WILLOWFOUNTAIN ROAD....LMBALI, L SUTHERLAND ROAD, R EDENDALE ROAD, L PINE STREET, R LONGMARKET STREET, L RETIEF STREET, L CHURCH STREET, L COMMERCIAL ROAD.... DURBAN ROADN? (NATIONAL ROAD), EXIT ???. DOWNES ROAD, R HALSTEAD ROAD, R SHORTTS RETREAT ROAD TO LESTER BROWN ROAD.
 RETURN:
 RETURN ALONG THE SAME ROUTE IN REVERSE DIRECTION TO THE FORWARD JOURNEY. (LOOP STREET, L RETIEF STREET TERMINUS, R RETIEF STREET, R PIETERMARITZ STREET, L WEST STREET, R LOOP STREET, L PINE STREET, R EDENDALE ROAD, THEN BY THE REVERSE OF THE FORWARD ROUTE.
 ROUTE 2?: ESIGODENI ?? SHORTS RETREAT
 FORWARD:
 FROM ESIGODENI TERMINUS VIA ESIGODENI ROAD....WATERFALL ROAD, L SCOTL STREET, L EDENDALE ROAD, L PINE STREET, R LONGMARKET STREET, L RETIEF STREET, L CHURCH STREET, L COMMERCIAL ROAD....DURBAN ROAD....N? (NATIONAL ROAD), EXIT ???. DOWNES ROAD, R



transport

Department:
Transport
Province of KwaZulu-Natal

GAZETTE

LGKZNG11-2019-JUN

REGION: ALL

HALSTEAD ROAD, R SHORTTS RETREAT ROAD TO LESTER BROWN ROAD.

RETURN:

RETURN ALONG THE SAME ROUTE IN REVERSE DIRECTION TO THE FORWARD JOURNEY. (LOOP STREET, L RETIEF STREET TERMINUS, R RETIEF STREET, R PIETERMARITZ STREET, L WEST STREET, R LOOP STREET, L PINE STREET, R EDENDALE ROAD, THEN BY THE REVERSE OF THE FORWARD ROUTE.

ROUTE 2D: LOWER NOSHEZI ?? SHORTTS RETREAT

FORWARD:

FROM LOWER NOSHEZI, L SINATHING ROAD, R DAMBUZA ROAD, R EDENDALE ROAD, L PINE STREET, R LONGMARKET STREET, L RETIEF STREET, L CHURCH STREET, L COMMERCIAL ROAD, DURBAN ROAD, N? (NATIONAL ROAD), EXIT ??, DOWNES ROAD, R HALSTEAD ROAD, R SHORTTS RETREAT ROAD TO LESTER BROWN ROAD.

RETURN:

RETURN ALONG THE SAME ROUTE IN REVERSE DIRECTION TO THE FORWARD JOURNEY (LOOP STREET, L RETIEF STREET TERMINUS, R RETIEF STREET, R PIETERMARITZ STREET, L WEST STREET, R LOOP STREET, L PINE STREET, R EDENDALE ROAD, THEN BY THE REVERSE OF THE FORWARD ROUTE.

ROUTE 7A: ESINADENI ?? WILLOW?ON

FORWARD:

FROM ESINADENI VIA SINATHING ROAD, R DAMBUZA ROAD, R EDENDALE ROAD, L PINE STREET, R LONGMARKET STREET, L ECHO STREET, R CHURCH STREET, GREYTOWN ROAD, R WILLOWTON ROAD, L OHRTMANN ROAD:

(1) R MANNING ROAD, BAYNES DRIFT ROAD, L BIRMINGHAM ROAD, R SHEFFIELD ROAD, L COVENTRY PLACE TO TERMINAL POINT.

(2) R ROYSTON ROAD, R PROMED ROAD, GRIX ROAD TO TERMINAL POINT.

RETURN:

RETURN ALONG THE SAME ROUTE IN REVERSE DIRECTION TO THE FORWARD JOURNEY, LOOP STREET L RETIEF STREET TERMINUS, R RETIEF STREET, R PIETERMARITZ STREET, L WEST STREET, R LOOP STREET, L PINE STREET, R EDENDALE ROAD, THEN BY THE REVERSE OF THE FORWARD ROUTE.

ROUTE ??: WILLOWFOUNTAIN ?? WILLOW?ON

FORWARD:

FROM WILLOWFOUNTAIN TERMINAL POINT VIA WILLOWFOUNTAIN ROAD, LMBALI, L SUTHERLAND ROAD, R EDENDALE ROAD, L PINE STREET, R LONGMARKET STREET, L ECHO STREET, R CHURCH STREET, GREYTOWN ROAD, R WILLOWTON ROAD, L OHRTMANN ROAD:

(1) R MANNING ROAD, BAYNES DRIFT ROAD, L BIRMINGHAM ROAD, R SHEFFIELD ROAD, L COVENTRY PLACE TO TERMINAL POINT.

(2) R ROYSTON ROAD, R PROMED ROAD, GRIX ROAD TO TERMINAL POINT.

RETURN:

RETURN ALONG THE SAME ROUTE IN REVERSE DIRECTION TO THE FORWARD JOURNEY, LOOP STREET L RETIEF STREET TERMINUS, R RETIEF STREET, R PIETERMARITZ STREET, L WEST STREET, R LOOP STREET, L PINE STREET, R EDENDALE ROAD, THEN BY THE REVERSE OF THE FORWARD ROUTE.

ROUTE ?C: AZALEA ?? WILLOW?ON

FORWARD:

FROM AZALEA TERMINAL POINT VIA AZALEA ROAD, R DAMBUZA ROAD, R EDENDALE ROAD, L PINE STREET, R LONGMARKET STREET, L ECHO STREET, R CHURCH STREET, GREYTOWN ROAD, R WILLOWTON ROAD, L OHRTMANN ROAD:

(1) R MANNING ROAD, BAYNES DRIFT ROAD, L BIRMINGHAM ROAD, R SHEFFIELD ROAD, L COVENTRY PLACE TO TERMINAL POINT.

(2) R ROYSTON ROAD, R PROMED ROAD, GRIX ROAD TO TERMINAL POINT.

RETURN:

RETURN ALONG THE SAME ROUTE IN REVERSE DIRECTION TO THE FORWARD JOURNEY, LOOP STREET L RETIEF STREET TERMINUS, R RETIEF STREET, R PIETERMARITZ STREET, L WEST STREET, R LOOP STREET, L PINE STREET, R EDENDALE ROAD, THEN BY THE REVERSE OF THE FORWARD ROUTE.

ROUTE 3D EDENDALE - PRILLA MILLS

FORWARD:

FROM EDENDALE TERMINUS VIA EDENDALE ROAD, R LONGMARKET STREET, L ECHO STREET, R CHURCH STREET, GREYTOWN ROAD, R WILLOWTON ROAD, L OHRTMANN ROAD:

(1) R MANNING ROAD, BAYNES DRIFT ROAD, L BIRMINGHAM ROAD, R SHEFFIELD ROAD, L COVENTRY PLACE TO TERMINAL POINT.

(2) R ROYSTON ROAD, R PROMED ROAD, GRIX ROAD TO TERMINAL POINT.

RETURN:

RETURN ALONG THE SAME ROUTE IN REVERSE DIRECTION TO THE FORWARD JOURNEY. (VIA LOOP STREET, L RETIEF STREET TERMINUS, R RETIEF STREET, R PIETERMARITZ STREET, L WEST STREET, R LOOP STREET, L PINE STREET, R EDENDALE ROAD, THEN BY THE REVERSE OF THE FORWARD ROUTE.

ROUTE 4 DINDI – PIETERMARITZBURG

FORWARD:

FROM DINDI TERMINUS VIA ROAD D 1126 TO TAYLORS HALL, R ROAD R617, EDENDALE ROAD R LONGMARKET STREET, L WEST STREET, R VICTORIA ROAD, R RETIEF STREET, L BOOM STREET R EAST STREET BUS TERMINUS.

RETURN:

FROM EAST STREET BUS TERMINUS, R PIETERMARITZ STREET, L WEST STREET, R LOOP STREET AND CONTINUE BY THE FORWARD JOURNEY IN REVERSE.

ROUTE 5: QANDA - PIETERMARITZBURG

FORWARD:

FROM KWA-QANDA ROCK TERMINUS VIA D 1127, TO ESHOWE, R ROAD R617, EDENDALE ROAD, R LONGMARKET STREET, L WEST STREET, R VICTORIA ROAD, R RETIEF STREET, L BOOM STREET, R EAST STREET BUS TERMINUS.

RETURN:

FROM EAST STREET BUS TERMINUS, R PIETERMARITZ STREET, L WEST STREET, R LOOP STREET AND CONTINUE BY THE FORWARD JOURNEY IN REVERSE.

ROUTE 6: INADI - PIETERMARITZBURG VIA UPPER NOSHEZI ??D TAFULENI

FORWARD:

FROM LNADI TERMINAL POINT VIA ROAD D 1134, L ROAD D 1128, R ROAD D 1125 TO UPPER NOSHEZI TERMINAL POINT, RETURN ROAD D 1125, R ROAD D 1128, TO TAFULENI TERMINUS (MLABA'S STORE) RETURN ROAD D 1128, R ROAD R 617, EDENDALE ROAD, R LONGMARKET STREET, L WEST STREET, R VICTORIA ROAD, R RETIEF STREET, L BOOM STREET R EAST STREET BUS TERMINUS.

RETURN:

FROM EAST STREET BUS TERMINUS, R PIETERMARITZ STREET, L WEST STREET, R LOOP STREET AND CONTINUE BY THE FORWARD JOURNEY IN REVERSE.

ROUTE 6A: INADI - PIETERMARITZBURG VIA TAFULENI

FORWARD:

FROM LNADI TERMINAL POINT VIA ROAD D 1134, L ROAD D 1128 TO TAFULENI TERMINUS (MLABA'S STORE) RETURN ROAD D 1128, R ROAD R 617, EDENDALE ROAD, R LONGMARKET STREET, L WEST STREET, R VICTORIA ROAD, R RETIEF STREET, L BOOM STREET R EAST STREET BUS TERMINUS.

RETURN:

FROM EAST STREET BUS TERMINUS, R PIETERMARITZ STREET, L WEST STREET, R LOOP STREET AND CONTINUE BY THE FORWARD JOURNEY IN REVERSE.

ROUTE 6B: TAFULENI – PIETERMARITZBURG

FORWARD:

FROM TAFULENI TERMINUS (MLABA'S STORE) VIA ROAD D 1128, R ROAD R 617, EDENDALE ROAD, R LONGMARKET STREET, L WEST STREET, R VICTORIA ROAD, R RETIEF STREET, L BOOM STREET R EAST STREET BUS TERMINUS.

RETURN:

FROM EAST STREET BUS TERMINUS, R PIETERMARITZ STREET, L WEST STREET, R LOOP STREET AND CONTINUE BY THE FORWARD JOURNEY IN REVERSE.

ROUTE 67: UPPER NOSHEZI – PIETERMARITZBURG



transport

Department:
Transport
Province of KwaZulu-Natal

GAZETTE

LGKZNG11-2019-JUN

REGION: ALL

FORWARD:
FROM UPPER NOSHEZI TERMINAL POINT VIA ROAD D 1125, L ROAD D 1128, R ROAD R 617...EDENDALE ROAD, R LONGMARKET STREET, L WEST STREET, R VICTORIA ROAD, R RETIEF STREET, L BOOM STREET R EAST STREET BUS TERMINUS.

RETURN:
FROM EAST STREET BUS TERMINUS, R PIETERMARITZ STREET, L WEST STREET, R LOOP STREET AND CONTINUE BY THE FORWARD JOURNEY IN REVERSE.

ROUTE 6D: INADI – PIETERMARITZBURG

FORWARD:
FROM LNADI TERMINAL POINT VIA ROAD D 1134, R ROAD D 1128, R ROAD R 617...EDENDALE ROAD, R LONGMARKET STREET, L WEST STREET, R VICTORIA ROAD, R RETIEF STREET, L BOOM STREET R EAST STREET BUS TERMINUS.

RETURN:
FROM EAST STREET BUS TERMINUS, R PIETERMARITZ STREET, L WEST STREET, R LOOP STREET AND CONTINUE BY THE FORWARD JOURNEY IN REVERSE.

ROUTE 6?: INADI - PIETERMARITZBURG VIA UPPER NOSHEZI

FORWARD:
FROM LNADI TERMINAL POINT VIA ROAD D 1134, L ROAD D 1128, R ROAD D 1125 TO UPPER NOSHEZI TERMINAL POINT, RETURN ROAD D 1125, L ROAD D 1128, R ROAD R617...EDENDALE ROAD, R LONGMARKET STREET, L WEST STREET, R VICTORIA ROAD, R RETIEF STREET, L BOOM STREET R EAST STREET BUS TERMINUS.

RETURN:
FROM EAST STREET BUS TERMINUS, R PIETERMARITZ STREET, L WEST STREET, R LOOP STREET AND CONTINUE BY THE FORWARD JOURNEY IN REVERSE.

ROUTE 7: KWA SHANGE – PIETERMARI?ZBURG

FORWARD:
FROM KWA-SHANGE BUS TERMINAL POINT VIA ROAD D 412 (SHANGE ROAD) TO GEZUBUSO, L ROAD R617...EDENDALE ROAD, R LONGMARKET STREET, L WEST STREET, R VICTORIA ROAD, R RETIEF STREET, L BOOM STREET R EAST STREET BUS TERMINUS.

RETURN:
FROM EAST STREET BUS TERMINUS, R PIETERMARITZ STREET, L WEST STREET, R LOOP STREET AND CONTINUE BY THE FORWARD JOURNEY IN REVERSE.

ROUTE 9: MASWAZINI – PIETERMARITZBURG

FORWARD:
FROM MAZWAZINI BUS TERMINAL POINT VIA ROAD D 1140, L ROAD 402 TO ELANDSKOP CROSS ROADS, L ROAD R617...EDENDALE ROAD, R LONGMARKET STREET, L WEST STREET, R VICTORIA ROAD, R RETIEF STREET, L BOOM STREET R EAST STREET BUS TERMINUS.

RETURN:
FROM EAST STREET BUS TERMINUS, R PIETERMARITZ STREET, L WEST STREET, R LOOP STREET AND CONTINUE BY THE FORWARD JOURNEY IN REVERSE.

ROUTE 9A: MASWAZINI - PIETERMARITZBUHG VIA KHULEKONKE

FORWARD:
FROM MAZWAZINI BUS TERMINAL POINT VIA ROAD D 1140, R TO KHULEKONKE VILLAGE, RETURN TO ROAD D1140, R ROAD D 1140, L ROAD 402 TO ELANDSKOP ???SS ROADS, L ROAD R617...EDENDALE ROAD, R LONGMARKET STREET, L WEST STREET, R VICTORIA ROAD, R RETIEF STREET, L BOOM STREET R EAST STREET BUS TERMINUS.

RETURN:
FROM EAST STREET BUS TERMINUS, R PIETERMARITZ STREET, L WEST STREET, R LOOP STREET AND CONTINUE BY THE FORWARD JOURNEY IN REVERSE.

ROUTE 9B: ELANDSKOP (CLINIC) – PIETERMARITZBURG

FORWARD:
FROM ELANDSKOP CLINIC TO ELANDSKOP CROSS ROADS, L ROAD R617...EDENDALE ROAD, R LONGMARKET STREET, L WEST STREET, R VICTORIA ROAD, R RETIEF STREET, L BOOM STREET R EAST STREET BUS TERMINUS.

RETURN:
FROM EAST STREET BUS TERMINUS, R PIETERMARITZ STREET, L WEST STREET, R LOOP STREET AND CONTINUE BY THE FORWARD JOURNEY IN REVERSE.

ROUTE 9?: ELANDSKOP TERMINUS – PIETERMARITZBURG

FORWARD:
FROM ELANDSKOPTERMINUS VIA ROAD R 617...EDENDALE ROAD, R LONGMARKET STREET, L WEST STREET, R VICTORIA ROAD, R RETIEF STREET, L BOOM STREET R EAST STREET BUS TERMINUS.

RETURN:
FROM EAST STREET BUS TERMINUS, R PIETERMARITZ STREET, L WEST STREET, R LOOP STREET AND CONTINUE BY THE FORWARD JOURNEY IN REVERSE.

ROUTE 9D: MASWAZINI - ROTOFLEX VIA ZONDI STORE

FORWARD:
MASWAZINI VIA ROAD D 402...ZONDI STORE BUS TERMINAL POINT AT THE JUNCTION OF ROADS 402 AND D 11?? VIA ROAD 402, L ROAD D 1122, ENTER KHOBONGO VILLAGE, RETURN TO ROAD D 1122, L ROAD D 1122L ROAD R617...EDENDALE ROAD, R LONGMARKET STREET, L WEST STREET, R VICTORIA ROAD, R RETIEF STREET, L BOOM STREET R EAST STREET BUS TERMINUS, TO THE LINDUSTRIAL SITES.

RETURN:
?? THE FORWARD ROUTE IN REVERSE...LOOP STREET, TO EAST STREET BUS TERMINUS, R PIETERMARITZ STREET, L WEST STREET, R LOOP STREET AND CONTINUE BY THE FORWARD JOURNEY IN REVERSE.

ROUTE 10: ZONDI STORE - PIETERMARITZBURG VIA KHOBONGO

FORWARD:
FROM ZONDI STORE BUS TERMINAL POINT AT THE JUNCTION OF ROADS 402 ??D D 1133 VIA ROAD 402, L ROAD D 1122, ENTER KHOBONGO VILLAGE, RETURN TO ROAD D 1122, L ROAD D 1122L ROAD R617...EDENDALE ROAD, R LONGMARKET STREET, L WEST STREET, R VICTORIA ROAD, R RETIEF STREET, L BOOM STREET R EAST STREET BUS TERMINUS.

RETURN:
FROM EAST STREET BUS TERMINUS, R PIETERMARITZ STREET, L WEST STREET, R LOOP STREET AND CONTINUE BY THE FORWARD JOURNEY IN REVERSE.

ROUTE 1??: ZONDI STORE – PIETERMARITZBURG

FORWARD:
FROM ZONDI STORE BUS TERMINAL POINT AT THE JUNCTION OF ROADS 402 ??D D 1133 VIA ROAD 402, L ROAD D 1122, L ROAD R 617...EDENDALE ROAD, R LONGMARKET STREET, L WEST STREET, R VICTORIA ROAD, R RETIEF STREET, L BOOM STREET R EAST STREET BUS TERMINUS.

RETURN:
FROM EAST STREET BUS TERMINUS, R PIETERMARITZ STREET, L WEST STREET, R LOOP STREET AND CONTINUE BY THE FORWARD JOURNEY IN REVERSE.

ROUTE 10?: KHOBONGO – PIETERMARITZBURG

FORWARD:
FROM KHOBONGO VILLAGE TO ROAD D 1122, L ROAD D 1122L ROAD R 617...EDENDALE ROAD, R LONGMARKET STREET, L WEST STREET, R VICTORIA ROAD, R RETIEF STREET, L BOOM STREET R EAST STREET BUS TERMINUS.

RETURN:
FROM EAST STREET BUS TERMINUS, R PIETERMARITZ STREET, L WEST STREET, R LOOP STREET AND CONTINUE BY THE FOWARD JOURNEY IN REVERSE.

ROUTE 11: DULELA – PIETERMARITZBURG

FORWARD:
FROM DULELA VIA ROAD D390...MGWAGWA SCHOOL..... KWA-GUBESHE ... TAYLORS HALT, R ROAD D399, L ROAD R617...EDENDALE ROAD, R LONGMARKET STREET, L WEST STREET, R VICTORIA ROAD, R RETIEF STREET, L BOOM STREET R EAST STREET BUS TERMINUS.

RETURN:



transport

Department:
Transport
Province of KwaZulu-Natal

GAZETTE

LGKZNG11-2019-JUN

REGION: ALL

FROM EAST STREET BUS TERMINUS, R PIETERMARITZ STREET, L WEST STREET, R LOOP STREET AND CONTINUE BY THE FORWARD JOURNEY IN REVERSE.
ROUTE 11?: MGWAGWA - PIETERMARITZBURG
FORWARD:
FROM MGWAGWA BUTCHERY VIA ROAD D390...MGWAGWA SCHOOL... KWA-GUBESHETAYLORS HALT, R ROAD D399, L ROAD R617...EDENDALE ROAD, R LONGMARKET STREET, L WEST STREET, R VICTORIA ROAD, R RETIEF STREET, L BOOM STREET R EAST STREET BUS TERMINUS.
RETURN:
FROM EAST STREET BUS TERMINUS, R PIETERMARITZ STREET, L WEST STREET, R LOOP STREET AND CONTINUE BY THE FORWARD JOURNEY IN REVERSE.
ROUTE 11?: MASHINGENI – PIETERMARITZBURG
FORWARD:
FROM MASHINGENI BUS TERMINAL POINT VIA ROAD D390...DULELA... MGWAGWA SCHOOL... KWA -GUBESHETAYLORS HALT, R ROAD D399, L ROAD R617...EDENDALE ROAD, R LONGMARKET STREET, L WEST STREET, R VICTORIA ROAD, R RETIEF STREET, L BOOM STREET R EAST STREET BUS TERMINUS.
RETURN:
FROM EAST STREET BUS TERMINUS, R PIETERMARITZ STREET, L WEST STREET, R LOOP STREET AND CONTINUE BY THE FORWARD JOURNEY IN REVERSE.
ROUTE 12: GIBSONS GATE - PIETERMARITZBURG VIA MAFUNZE
FORWARD:
FROM GIBSONS GATE BUS TERMINAL POINT VIA ROAD D 1124, L ROAD D 1123 TO MAFUNZE TERMINAL POINT (HEMU-HEMU), RETURN VIA ROAD D 1123, L ROAD D 1124 TO MACLEANS, R. ROAD R617...EDENDALE ROAD R LONGMARKET STREET, L WEST STREET, R VICTORIA ROAD, R RETIEF STREET, L BOOM STREET R EAST STREET BUS TERMINUS.
RETURN:
FROM EAST STREET BUS TERMINUS, R PIETERMARITZ STREET, L WEST STREET, R LOOP STREET AND CONTINUE BY THE FORWARD JOURNEY IN REVERSE.
ROUTE 12?: KWA N?ABINI – PIETERMARITZBURG
FORWARD:
FROM KWA NKABINI TO ROAD D 1123, L ROAD D 1124 TO MACLEANS, R ROAD R617...EDENDALE ROAD R LONGMARKET STREET, L WEST STREET, R VICTORIA ROAD, R RETIEF STREET, L ?M STREET R EAST STREET BUS TERMINUS.
RETURN:
FROM EAST STREET BUS TERMINUS, R PIETERMARITZ STREET, L WEST STREET, R LOOP STREET AND CONTINUE BY THE FORWARD JOURNEY IN REVERSE.
ROUTE 12B: GIBSONS GATE – PIETERMARITZBURG
FORWARD:
FROM GIBSONS GATE BUS TERMINAL POINT VIA ROAD D 1124 TO MACLEANS, R ROAD R617...EDENDALE ROAD R LONGMARKET STREET, L WEST STREET, R VICTORIA ROAD, R RETIEF STREET, L BOOM STREET R EAST STREET BUS TERMINUS.
RETURN:
FROM EAST STREET BUS TERMINUS, R PIETERMARITZ STREET, L WEST STREET, R LOOP STREET AND CONTINUE BY THE FORWARD JOURNEY IN REVERSE.
ROUTE 12?: MAFUNZE – PIETERMARITZBURG
FORWARD:
FROM MAFUNZE TERMINAL POINT (HEMU-HEMU) VIA ROAD D 1123, L ROAD D 1124 TO MACLEANS, R. ROAD R617...EDENDALE ROAD R LONGMARKET STREET, L WEST STREET, R VICTORIA ROAD, R RETIEF STREET, L BOOM STREET R EAST STREET BUS TERMINUS.
RETURN:
FROM EAST STREET BUS TERMINUS, R PIETERMARITZ STREET, L WEST STREET, R LOOP STREET AND CO?TINUE BY THE FORWARD JOURNEY IN REVERSE.
ROUTE 12D: NOMO / HOLOZA - PIETERMARITZBURG VIA GIBSONS GATE
FORWARD:
FROM NOMO/HOLOZA VIA UNNUMBERED ROADS TO GIBSONS GATE BUS TERMINAL POINT, THEN VIA ROAD D 1124 TO MACLEANS, R ROAD R 617...EDENDALE ROAD R LONGMARKET STREET, L WEST STREET, R VICTORIA ROAD, R RETIEF STREET, L BOOM STREET R EAST STREET BUS TERMINUS.
RETURN:
FROM EAST STREET BUS TERMINUS, R PIETERMARITZ STREET, L WEST STREET, R LOOP STREET AND CONTINUE BY THE FORWARD JOURNEY IN REVERSE.
ROUTE 12?: NOMO / HOLOZA - PIETERMARITZBURG VIA GIBSONS GATE AND MAFUNZE
FORWARD:
FROM NOMO/HOLOZA VIA UNNUMBERED ROADS TO GIBSONS GATE BUS TERMINAL POINT, THEN VIA ROAD D 1124, L ROAD D 1123 TO MAFUNZE TERMINAL POINT (HEMU-HEMU), RETURN VIA ROAD D 1123, L ROAD D 1124 TO MACLEANS, R. ROAD R617...EDENDALE ROAD R LONGMARKET STREET, L WEST STREET, R VICTORIA ROAD, R RETIEF STREET, L BOOM STREET R EAST STREET BUS TERMINUS.
RETURN:
FROM EAST STREET BUS TERMINUS, R PIETERMARITZ STREET, L WEST STREET, R LOOP STREET AND CONTINUE BY THE FORWARD JOURNEY IN REVERSE.
ROUTE 1?: SONGOMIZA – PIETERMARITZBURG
FORWARD:
FROM SONGONZIMA BUS TERMINAL POINT VIA ROAD D 1141, L ROAD D 1124 TO MACLEANS, L ROAD R617...EDENDALE ROAD, R LONGMARKET STREET, L WEST STREET, R VICTORIA ROAD, R RETIEF STREET, L BOOM STREET R EAST STREET BUS TERMINUS.
RETURN:
FROM EAST STREET BUS TERMINUS, R PIETERMARITZ STREET, L WEST STREET, R LOOP STREET AND CONTINUE BY THE FORWARD JOURNEY IN REVERSE.
ROUTE 14: KWA GUBESHE - PIETERMARITZBURG
FORWARD:
FROM KWA-GUBESHE BUS TERMINAL POINT VIA ROAD D399GANESOKENEMPANDE SCHOOL, R ROAD D 412, R ROAD D399...NXAMALALA CROSS ROADS...NENE BUTCHERY ... DRAAIHOEK...MABANA... SWEETWATERS...MPUMUZA ROAD, R SWEETWATERS ROAD...SWARTKOP ROAD...MAYORS WALK...BERG STREET, R EAST STREET TO BUS TERMINUS.
RETURN:
FROM EAST STREET TERMINUS VIA BOOM STREET, R RETIEF STREET AND ON THE SAME ROUTE IN REVERSE AS THE FORWARD JOURNEY.
ROUTE 14?: KWA GUBESHE - PIETERMARITZBURG VIA NDAWONDES KRAAL
FORWARD:
FROM KWA-GUBESHE BUS TERMINAL POINT VIA ROAD D 399...GANESOKENEMPANDE SCHOOL, R ROAD D 412, L ROAD D 1138...NDAWONDE'S KRAAL BUS TERMINAL POINT, RETURN ROAD D 1138, R ROAD D412, R ROAD D399...NXAMALALA CROSS ROADS...NENE BUTCHERY...DRAAIHOEK ...MABANA... SWEETWATERS...MPUMUZA ROAD, R SWEETWATERS ROAD...SWARTKOP ROAD...MAYORS WALK...BERG STREET, R EAST STREET TO THE EAST STREET BUS TERMINUS.
RETURN:
FROM EAST STREET TERMINUS VIA BOOM STREET, R RETIEF STREET AND ON THE SAME ROUTE IN REVERSE AS THE FORWARD JOURNEY.
ROUTE 14B: NDAWONDES KRAAL – PIETERMARITZBURG
FORWARD:
FROM NDAWONDE'S ?R?L BUS TERMINAL POINT VIA ROAD D 1138, R ROAD D412, R ROAD D399...NXAMALALA CROSS ROADS...NENE BUTCHERY...DRAAIHOEK ...MABANA... SWEETWATERS ...MPUMUZA ROAD, R SWEETWATERS ROAD...SWARTKOP ROAD...MAYORS WALK ...?RG STREET, R EAST STREET TO THE EAST STREET BUS TERMINUS.
RETURN:
FROM EAST STREET TERMINUS VIA ?OOM STREET, R RETIEF STREET AND ON THE SAME ROUTE IN REVERSE AS THE FORWARD JOURNEY.



transport

Department:
Transport
Province of KwaZulu-Natal

GAZETTE

LGKZNG11-2019-JUN

REGION: ALL

ROUTE 14?: KWA GUBESHE - PIETERMARITZBURG VIA DOLOQINA STORE

FORWARD:

FROM KWA-GUBESHE BUS TERMINAL POINT VIA ROAD D 399...GANESOKENE...MPANDE SCHOOL, R ROAD D 412, L ROAD D1130 TO DOLOQINA STORE, RETURN VIA ROAD D 1130...DLADLA'S COURT...MDLULI, L ROAD D399...NXAMALALA CROSS ROADS...NENE BUTCHERY...DRAAIHOEK...MABANA...SWEETWATERS...MPUMUZA ROAD, R SWEETWATERS ROAD...SWARTKOP ROAD...MAYORS WALK...BERG STREET, R EAST STREET TO THE EAST STREET BUS TERMINUS.

RETURN:

FROM EAST STREET TERMINUS VIA BOOM STREET, R RETIEF STREET AND ON THE SAME ROUTE IN REVERSE AS THE FORWARD JOURNEY.

ROUTE 14D: KWA GUBESHE - PIETERMARITZBURG VIA DLADLA'S COURT

FORWARD:

FROM KWA-GUBESHE BUS TERMINAL POINT VIA ROAD D 399...GA?ESOKENE...MPANDE SCHOOL, R ROAD D 412, L ROAD D1130 TO DLADLA'S COURT, RETURN VIA ROAD D 1130...MDLULI, L ROAD D399...NXAMALALA CROSS ROADS...NENE BUTCHERY...DRAAIHOEK...B???.SWEETWATERS...MPUMUZA ROAD, R SWEETWATERS ROAD...SWARTKOP ROAD...MAYORS WALK...BERG STREET, R EAST STREET TO THE EAST STREET BUS TERMINUS.

RETURN:

FROM EAST STREET TERMINUS VIA BOOM STREET, R RETIEF STREET AND ON THE SAME ROUTE IN REVERSE AS THE FORWARD JOURNEY.

ROUTE 15: DLADLA'S COURT - PIETERMARITZBURG

FORWARD:

FROM DLADLA'S COURT VIA ROAD D 1130...MDLULI, L ROAD 399...NXAMALALA CROSS ROADS...NENE BUTCHERY...DRAAIHOEK...MABANA...SWEETWATERS...MPUMUZA ROAD, R SWEETWATERS ROAD...SWARTKOP ROAD...MAYORS WALK...BERG STREET, R EAST STREET TO THE EAST STREET BUS TERMINUS.

RETURN:

FROM EAST STREET TERMINUS VIA BOOM STREET, R RETIEF STREET AND ON THE SAME ROUTE IN REVERSE AS THE FORWARD JOURNEY.

ROUTE 15?: DOLOQINA STORE - PIETERMARITZBURG VIA MALINGA STOP

FORWARD:

FROM DOLOQINA BUS TERMINAL POINT VIA ROAD D 1130...DLADLA'S COURT...MDLULI, L ROAD D399...NXAMALALA CROSS ROADS...NENE BUTCHERY...DRAAIHOEK...MABANA...SWEETWATERS...MPUMUZA ROAD, R SWEETWATERS ROAD...SWARTKOP ROAD...MAYORS WALK...BERG STREET, R EAST STREET TO THE EAST STREET BUS TERMINUS.

RETURN:

FROM EAST STREET TERMINUS VIA BOOM STREET, R RETIEF STREET AND ON THE SAME ROUTE IN REVERSE AS THE FORWARD JOURNEY.

ROUTE 15B: DOLOQINA STORE - PIETERMARITZBURG VIA NQABENI

FORWARD:

FROM DOLOQINA BUS TERMINAL POINT VIA UNNAMED ROAD TO NQABENI, THEN TO DLADLA'S COURT...MDLULI, L ROAD D399...NXAMALALA CROSS ROADS...NENE BUTCHERY...DRAAIHOEK...MABANA...SWEETWATERS...MPUMUZA ROAD, R SWEETWATERS ROAD...SWARTKOP ROAD...MAYORS WALK...BERG STREET, R EAST STREET TO THE EAST STREET BUS TERMINUS.

RETURN:

FROM EAST STREET TERMINUS VIA BOOM STREET, R RETIEF STREET AND ?N THE SAME ROUTE IN REVERSE AS THE FORWARD JOURNEY.

ROUTE 15C: MDLULI - PIETERMARITZBURG

FORWARD:

FROM MDLULI VIA ROAD D 1130, L ROAD D399...NXAMALALA CROSS ROADS...NENE BUTCHERY...DRAAIHOEK...MABANA...SWEETWATERS...MPUMUZA ROAD, R SWEETWATERS ROAD...SWARTKOP ROAD...MAYORS WALK...BERG STREET, R EAST STREET TO THE EAST STREET BUS TERMINUS.

RETURN:

FROM EAST STREET TERMINUS VIA BOOM STREET, R RETIEF STREET AND ?N THE SAME ROUTE IN REVERSE AS THE FORWARD JOURNEY.

ROUTE 15D: MALINGA STOP - PIETERMARITZBURG VIA DLADLA'S COURT

FORWARD:

FROM MALINGA STOP VIA ROAD D 1130...DLADLA'S COURT...MDLULI, L ROAD D399...NXAMALALA CROSS ROADS...NENE BUTCHERY...DRAAIHOEK...MABANA...SWEETWATERS...MPUMUZA ROAD, R SWEETWATERS ROAD...SWARTKOP ROAD...MAYORS WALK...BERG STREET, R EAST STREET TO THE EAST STREET BUS TERMINUS.

RETURN:

FROM EAST STREET TERMINUS VIA BOOM STREET, R RETIEF STREET AND ?N THE SAME ROUTE IN REVERSE AS THE FORWARD JOURNEY.

ROUTE 15?: BEKEZELE STORE - PIETERMARITZBURG

FORWARD:

FROM BEKEZELE STORE VIA ROAD D...MDLULI, L ROAD D399...NXAMALALA CROSS ROADS...NENE BUTCHERY...DRAAIHOEK...MABANA...SWEETWATERS...MPUMUZA ROAD, R SWEETWATERS ROAD...SWARTKOP ROAD...MAYORS WALK...BERG STREET, R EAST STREET TO THE EAST STREET BUS TERMINUS.

RETURN:

FROM EAST STREET TERMINUS VIA BOOM STREET, R RETIEF STREET AND ?N THE SAME ROUTE IN REVE?SE AS THE FORWARD JOURNEY.

ROUTE 15F: NQABENI - PIETERMARITZBURG VIA DLADLA'S COURT

FORWARD:

FROM NQABENI, THEN TO DLADLA'S COURT...MDLULI, L ROAD D399...NXAMALALA CROSS ROADS...NENE BUTCHERY...DRAAIHOEK...MABANA...SWEETWATERS...MPUMUZA ROAD, R SWEETWATERS ROAD...SWARTKOP ROAD...MAYORS WALK...BERG STREET, R EAST STREET TO THE EAST STREET BUS TERMINUS.

RETURN:

FROM EAST STREET TERMINUS VIA BOOM STREET, R RETIEF STREET AND ON THE SAME ROUTE IN REVERSE AS THE FORWARD JOURNEY.

ROUTE 15G: DOLOQINA STORE PIETERMARITZBURG VIA MALINGA STOP AND CALUZA

FORWARD:

FROM DOLOQINA BUS TERMINAL POINT VIA ROAD D 1130...DLADLA'S COURT...MDLULI, L ROAD D399...NXAMALALA CROSS ROADS...NENE BUTCHERY...DRAAIHOEK...??B???.SWEETWATERS...MPUMUZA ROAD, R CALUZA ROAD, L EDENDALE ROAD, L PINE STREET, L WEST STREET, R VICTORIA STREET, R RETIEF STREET, L BOOM STREET, R EAST STREET TO EAST STREET TERMINUS.

RETURN:

FROM EAST STREET BUS TERMINUS VIA PIETERMARITZ STREET, L WEST STREET, R LOOP STREET AND CONTINUE IN REVERSE OF THE FORWARD JOURNEY.

ROUTE 16: Z?YAEKA EAST - PIETERMARITZBURG

FORWARD:

FROM ZAYEKA EAST BUS TERMINAL POINT VIA ROAD D 1132, L ROAD D 1137 TO SIYANDA TERMINAL POINT, RETURN ROAD D 1137, L D 1132, R ROAD D 399 PAST MABANA AND SWEETWATERS...MPUMUZA ROAD, R SWEETWATERS ROAD...SWARTKOP ROAD...MAYORS WALK...BERG STREET, R EAST STREET TO EAST STREET BUS TERMINUS.

RETURN:

FROM EAST STREET TERMINUS VIA BOOM STREET, R RETIEF STREET AND ON THE SAME ROUTE IN REVERSE AS THE FORWARD JOURNEY.

ROUTE 16?: Z????? WEST - PIETERMARITZBURG

FORWARD:

FROM ZAYEKA WEST BUSTERMINAL POINT VIA ROAD D 399...MABANA...SWEETWATERS...MPUMUZA ROAD, R SWEETWATERS ROAD...SWARTKOP ROAD...MAYORS WALK...BERG STREET, R EAST STREET TO EAST STREET BUS TERMINUS.

RETURN:

FROM EAST STREET TERMINUS VIA BOOM STREET, R RETIEF STREET AND ON THE SAME ROUTE IN REVERSE AS THE FORWARD JOURNEY.

ROUTE 17: KWA GUBESHE -WILLOW?ON INDUSTRY

FORWARD:

FROM KWA-GUBESHE BUS TERMINAL VIA ROAD D 399...GANESOKENE...MPANDE SCHOOL...NXAMALALA CROSS ROADS...MPUNZA ROAD...GANO - GA DA, R CALUZA ROAD, L EDENDALE ROAD, R LONGMARKET STREET, L ECHO ROAD, R CHURCH STREET...GREYTOWN ROAD, R WILLOWTON ROAD, L OHRTMANN ROAD TO:



transport

Department:
Transport
Province of KwaZulu-Natal

GAZETTE

LGKZNG11-2019-JUN

REGION: ALL

(1) R. MANNING ROAD..... BAYNESDRIFT ROAD, L BIRMINGHAM ROAD. TURN LEFT INTO BIRMINGHAM ROAD, R SHEFFIELD ROAD, L COVENTRY ?LACE TO TERMINAL POINT.
(2) R ROYSTON ROAD, L PROMED ROAD, L GRIX ROAD TO TERMINAL POINT.
ROUTE 17?: WILLOW?ON INDUSTRY- KWA GUBESHE
FORWARD:
RETURN AS ROUTE 17 IN REVERSE TO L OHRTMANN ROAD, R ECHO ROAD, L PRINCE ALFRED STREET, R RETIEF STREET, R BERG STREET, L EAST STREET TO TERMINUS, BOOM STREET, R RETIEF STREET, L BERG STREET...MAYORS WALK...SWARTKOP ROAD...SWEETWATERS ROAD...MABANA...DRAAIHOEK...NENE BUTCHERY...NXAMALALA CROSS ROADS, R ROAD D 412, L MPANDE SCHOOL...GANESOKENE...KWA GUBESHE.
ROUTE 17B: ROTOFLEX - KWA GUBESHE
FORWARD:
RETURN AS ROUTE 17 IN REVERSE TO L OHRTMANN ROAD, R ECHO ROAD, L PRINCE ALFRED STREET, R RETIEF STREET, R BERG STREET, L EAST STREET TO TERMINUS, VIA PIETERMARITZ STREET, L WEST STREET, R LOOP STREET...EDENDALE ROAD, R CALUZA ROAD, L MPUNZA ROAD...MABANA...DRAAIHOEK...NENE BUTCHERY...NXAMALALA CROSS ROADS, R ROAD D 1130 TO BEKEZELE, RETURN ROAD D 1130, R ROAD D 412, L ROAD D 1138...NDAWONDE'S KR??L BUS TERMINAL POINT, RETURN ROAD D 1138, L ROAD D 412, L MPANDE SCHOOL...GANESOKENE, R TO DULELA, RETURN TO GANESOKANE, R ROAD D 412 TO KWA GUBESHE.
ROUTE 18: LADUMA - PIETERMARI?ZBURG
FORWARD:
LADUMA BUS TERMINAL VIA LADUMA ROAD, L CALUZA ROAD, R MORCOM ROAD R MAYORS WALK, L WINSTON ROAD...VICTORIA ROAD, L RETIEF STREET, L EAST STREET TO EAST STREET BUS TERMINUS.
RETURN:
FROM EAST STREET BUS TERMINUS, R PIETERMARITZ STREET, L WEST STREET, R LOOP STREET AND CONTINUE IN REVERSE OF THE FORWARD JOURNEY.
ROUTE 8:
THE CONVEYANCE OF PASSENGERS WITH THEIR PERSONAL EFFECTS, FROM INCWADI BUS TERMINUS TO EAST STREET TERMINUS, PIETERMARITZBURG.
FORWARD JOURNEY:
FROM INCWADI BUS TERMINAL POINT, SITUATED ON DISTRICT ROAD D 58, MAGISTERIAL DISTRICT OF PIETERMARITZBURG, PROCEED ALONG ROAD D 58 TO THE JUNCTION WITH ROAD D 63. TURN RIGHT INTO ROAD D 63 WHICH BECOMES ROAD D 140. PROCEED ALONG ROAD D 140 WHICH BECOMES ROAD D 137 AT ELANDSKOP RAILWAY STATION. PROCEED ALONG ROAD D 137 TO THE JUNCTION WITH ROAD R617 AT ELANDSKOP CROSS ROADS WITH THE MAIN ROAD BETWEEN BULWER AND PIETERMARITZBURG. TURN RIGHT INTO ROAD R617, AND PROCEED ALONG ROAD R617 WHICH BECOMES EDENDALE ROAD. PROCEED ALONG EDENDALE ROAD TO JUNCTION WITH LONGMARKET STREET. TURN RIGHT INTO LONGMARKET STREET AND PROCEED ALONG LONGMARKET STREET TO THE JUNCTION WITH WEST STREET. TURN LEFT INTO WEST STREET AND PROCEED ALONG WEST STREET TO THE JUNCTION WITH VICTORIA STREET. ?URN RIGHT INTO VICTORIA ROAD AND PROCEED ALONG VICTORIA ROAD TO THE JUNCTION WITH RETIEF STREET. TURN RIGHT INTO RETIEF STREET AND PROCEED ALONG RETIEF STREET TO THE JUNCTION WITH BOOM STREET. TURN LEFT INTO BOOM STREET AND PROCEED ALONG BOOM STREET TO THE JUNCTION WITH EAST STREET. TURN RIGHT INTO EAST STREET BUS TERMINUS, PIETERMARITZBURG.
RETURN JOURNEY:
RETURN FROM EAST STREET BUS TERMINUS, TURN RIGHT INTO PIETERMARITZ STREET, LEFT INTO WEST STREET, RIGHT INTO LOOP STREET AND CONTINUE IN REVERSE OF THE FORWARD JOURNEY.



transport

Department:
Transport
Province of KwaZulu-Natal

GAZETTE

LGKZNG11-2019-JUN

REGION: ALL

1) Application Number: APP0109435	2) Gazette Number: LGKZNG11-2019-JUN
3) Applicant: SIZANANI MAZULU TRANSPORT (PTY) LTD ID NO. 2001/023446/07 Association: NOT AVAILABLE	4) Applicant Address: PO BOX 4183 WILLOWTON HUB PIETERMARITZBURG 3200
5) Existing Licence Holder: NOT APPLICABLE ID NO. NOT APPLICABLE	6) Existing Licence Holder Address: NOT APPLICABLE
7) Type of application: NEW OPERATING LICENCE	8) Operating Licence Number: NOTAVAILABLE
9) Vehicle Type: BUS	10) 1 X 36+ (SEATED) + 0 (STANDING)
11) Region: UMGUNGUNDLOVU	
12.1	<p>KZPRERC2773020 - PASSENGERS AND THEIR PERSONAL EFFECTS OVER ROUTES AS SPECIFIED IN THIS ANNEXURE, WITH THE AUTHORITY TO OPERATE ALTERNATIVE ROUTES WITHIN THE BOROUGH OF PIETERMARITZBURG, PROVIDED THAT THE FIXED INNER AND OUTER TERMINI OF EACH ROUTE REMAIN UNCHANGED AND THAT BUS ROUTES ARE LET DOWN BY RESOLUTION OF THE MSUNDUZI TRANSITIONAL COUNCIL.</p> <p>ALL ROUTES: THE RIGHT TO INCREASE OR DECREASE SERVICES AS AND WHEN REQUIRED.</p> <p>FARES: THE RIGHT TO REDUCE THE FARE PAYABLE BY CASH PAYING PASSENGERS DURING OFF PEAK PERIODS (BETWEEN 08H30 - 16H00).</p> <p>SPECIAL BUSES: AS AND WHEN REQUIRED FOR FUNERALS, SCHOOLS, RACES, PRIVATE PARTIES, TO ANY POINT WITHIN THE MSUNDUZI TRANSITIONAL COUNCIL BOUNDARIES.</p> <p>SIGHT SEEING BUSES: AS FOLLOWS: TO HENLEY DAM TERMINUS 17,54KM, TO HOWICK FALLS 22,95KM, TO SWEETWATERS, WINTERSKLOOF, ETC, CIRCULAR-DRIVE 28,96KM, CITY HALL TO SCHOOLS, COLLEGES, AS AND WHEN REQUIRED, E.G. HILTON COLLEGE 19.63KM, ST ANNES COLLEGE 13.252KM AND OTHERS, FOR THE CONVEYANCE OF SCHOOL, CITY TO NAGEL DAM 57.92KM, ALBERT FALLS 22.53KM.</p> <p>FUNERAL PARTIES, SPORT TEAMS: AND PICNICS, CHURCH AND PRIVATE PARTIES ON TRIPS WITHIN A RADIUS OF 245 KM FROM MSUNDUZI TRANSITIONAL COUNCIL BOUNDARIES TO PIETERMARITZBURG CITY HALL, RETURN JOURNEY TO COMMENCE WITHIN 24 HOURS AFTER ARRIVAL AT DESTINATION.</p> <p>ADDITIONAL AUTHORITY ON 5 BUSES: (NUMBERS ON RECORD AT BOARD'S OFFICES), PASSENGERS WHO ARE IN POSSESSION OF VALID RAIL OR S.A.R. TRANSPORT SERVICE TICKETS AND PARCELS ON A VEHICLE HIRE BASIS ON BEHALF OF THE S.A.R BY LOCAL ROAD TRANSPORTATION BOARDS WITHIN THE PROVINCE OF NATAL.</p> <p>1. INTERCHANGEABILITY OF BUSES ALL BUSES ARE FULLY INTERCHANGEABLE ON ALL ROUTES TO WHICH THE PUBLIC ROAD CARRIER PERMIT REFERS.</p> <p>2. TIMETABLES AS GRANTED BY THE LOCAL TRANSPORTATION BOARD – (DBN) FROM TIME TO TIME AND ADDITIONAL TRIPS, AS AND WHEN REQUIRED ACCORDING TO PASSENGER DEMAND. THE COMPANY RESERVES THE RIGHT TO REDUCE OR INCREASE JOURNEYS ACCORDING TO PASSENGER DEMAND.</p> <p>3. ROUTES IN MUNICIPAL BOUNDARIES BUS ROUTES IN MUNICIPAL BOUNDARIES ARE ACCORDING TO THE MUNICIPAL BY LAWS SUBJECT TO THE PERIODICAL CHANGES, AS MAY BE PRESCRIBED BY THE MUNICIPALITIES.</p> <p>ROUTE DESCRIPTION: ORGANISED PARTIES THE CONVEYANCE OF PERSONS, WHO HAVE ORGANISED THEMSELVES AS A GROUP, AND THEIR PERSONAL EFFECTS, FROM WITHIN THE MAGISTERIAL DISTRICT OF PIETERMARITZBURG TO POINTS WITHIN THE REPUBLIC OF SOUTH AFRICA.</p> <p>PROVIDED: THE SAME PASSENGERS CONVEYED ON THE FORWARD JOURNEY, BE CONVEYED BACK ON THE RETURN JOURNEY TO THE POINT OF COMMENCEMENT AND PASSENGERS BE PROVIDED THAT NO PASSENGERS BE PICKED UP OR SET DOWN EN ROUTE.</p> <p>SUBJECT TO THE EXPLICIT CONDITION THAT THE CONVEYANCE OF SUCH A GROUP OF PERSONS, MAY ONLY BE UNDERTAKEN, IF THE SAME GROUP OF PERSONS UNDERTAKE THE FORWARD AND RETURN JOURNEY, AS A PARTY, FOR THE EXCLUSIVE MUTUAL PURPOSE TO ATTEND ONE OR MORE OF THE FOLLOWING OCCASIONS:</p> <p>(I) WEDDINGS, (II) FUNERALS, (III) RELIGIOUS GATHERINGS (IV) SPORTS MEETINGS, EITHER AS COMPETITORS OR SPECTATORS (V) PICNIC OR ANY OTHER SIMILAR FORM OF ORGANISED AMUSEMENT OR RECREATION. THE PRINCIPAL ROUTE DESCRIPTIONS ??? SHOWN BELOW.</p> <p>CONTRACT ZNT 1137/98 T – PIETERMARITZBURG</p> <p>ROUTES</p> <p>THE ROUTE NUMBERS FOR THE SERVICES REQUIRED ARE TO BE:</p> <p>ROUTE 1: ESINADENI – PIETERMARITZBURG ROUTE 1A: LOWER NOSHEZI - PIETERMARITZBURG ROUTE 1B: WILLOWFOUNTAIN - PIETERMARITZBURG ROUTE 1C: WILLOWFOUNTAIN - PIETERMARITZBURG VIA WILLOWFOUNTAIN (BULWER) ROUTE 1D: WILLOWFOUNTAIN (BULWER) - PIETERMARITZBURG ROUTE 1E: IMBALI - PIETERMARITZBURG ROUTE 2A: ESINADENI- SHORTTS RETREAT ROUTE 2B: WILLOWFOUNTAIN - SHORTTS RETREAT ROUTE 2C: ESIGODENI - SHORTTS RETREAT ROUTE 3A: ESINADENI - WILLOWTON ROUTE 3B: WILLOWFOUNTAIN - WILLOWTON ROUTE 3C: AZALEA – WILLOWTON ROUTE 3D: EDENDALE - PRILLA MILLS ROUTE 4: DINDI - PIETERMARITZBURG ROUTE 5: QANDA- PIETERMARITZBURG ROUTE 6: INADI - PIETERMARITZBURG VIA UPPER NOSHEZI AND TAFULENI ROUTE 6A: INADI - PIETERMARITZBURG VIA TAFULENI ROUTE 6B: TAFULENI - PIETERMARITZBURG ROUTE 6C: UPPER NOSHEZI- PIETERMARITZBURG ROUTE 6D: INADI - PIETERMARITZBURG ROUTE 6E: INADI - PIETERMARITZBURG VIA UPPER NOSHEZI ROUTE 7: KWA SHANGE – PIETERMARITZBURG ROUTE 9: MASWAZINI - PIETERMARITZBURG ROUTE 9A: MASWAZINI - PIETERMARITZBURG VIA KHULEKONKE ROUTE 9B: ELANDSKOP CLINIC - PIETERMARITZBURG ROUTE 9C: ELANDSKOP TERMINUS - PIETERMARITZBURG ROUTE 9D: MASWAZINI- ROTOFLEX ROUTE 10: ZONDI STORE - PIETERMARITZBURG VIA KHONBONGO ROUTE 10A: ZONDI STORE - PIETERMARITZBURG ROUTE 10B: KHOBONGO - PIETERMARITZBURG</p>



transport

Department:
Transport
Province of KwaZulu-Natal

GAZETTE

LGKZNG11-2019-JUN

REGION: ALL

ROUTE 11: DULELA - PIETERMARITZBURG
 ROUTE 11A: MGWAGWA BUTCHERY - PIETERMARITZBURG
 ROUTE 11B: MASHINGENI - PIETERMARITZBURG
 ROUTE 12: GIBSONS GATE - PIETERMARITZBURG
 ROUTE 12A: KWA NKABINI - PIETERMARITZBURG
 ROUTE 12B: GIBSONS GATE - PIETERMARITZBURG
 ROUTE 12C: MAFUNZE - PIETERMARITZBURG
 ROUTE 12D: NOMO / HOLOZA - PIETERMARITZBURG
 ROUTE 12E: NOMO / HOLOZA - PIETERMARITZBURG VIA GIBSONS GATE
 ROUTE 13: SONGOMIZA - PIETERMARITZBURG
 ROUTE 14: KWA GUBESHE - PIETERMARITZBURG
 ROUTE 14A: KWA GUBESHE - PIETERMARITZBURG VIA NDAWONDES KRAAL
 ROUTE 14B: NDAWONDES KRAAL - PIETERMARITZBURG
 ROUTE 14C: KWA GUBESHE - PIETERMARITZBURG VIA DOLOQINA STORE & DLADLA'S COURT
 ROUTE 14D: KWA GUBESHE - PIETERMARITZBURG VIA DIADLA'S COURT
 ROUTE 15: DLADLA'S COURT - PIETERMARITZBURG
 ROUTE 15A: DOLOQINA STORE - PIETERMARITZBURG VIA MALINGA STOP & DLADLA'S COURT
 ROUTE 15B: DOLOQINA STORE - PIETERMARITZBURG VIA NQABENI DLADLA'S COURT
 ROUTE 15C: MDLULI - PIETERMARITZBURG
 ROUTE 15D: MALINGA STOP - PIETERMARITZBURG DLADLA'S COURT
 ROUTE 15E: BEKEZELE STORE - PIETERMARITZBURG
 ROUTE 15F: NQABENI - PIETERMARITZBURG VIA DLADLA'S COURT
 ROUTE 15G: DOLOQINA STORE - PIETERMARITZBURG VIA DLADLA'S COURT & CALUZA
 ROUTE 16: ZAYAeka EAST - PIETERMARITZBURG
 ROUTE 16A: ZAYAeka WEST - PIETERMARITZBURG
 ROUTE 17: KWA GUBESHE - WILLOWTON INDUSTRIES VIA CALUZA
 ROUTE 17A: KWA GUBESHE - WILLOWTON INDUSTRIES VIA SWEETWATERS
 ROUTE 17B: KWA GUBESHE - ROTOFLEX VIA DULELA, KWA SHANGE, BEKEZELE, ZAYAeka & CALUZA
 ROUTE 18: LADUMA - PIETERMARITZBURG
 ROUTE 1: ESINADENI ?? PIETERMARITZBURG
 FORWARD:
 FROM ESINADENI VIA SINATHING ROAD, R DAMBUZA ROAD, R EDENDALE ROAD, L PINE STREET, R LONGMARKET STREET, L RETIEF STREET TO THE TERMINUS.
 RETURN:
 FROM RETIEF STREET TERMINUS, R RETIEF STREET, R PIETERMARITZ STREET, L WEST STREET, R LOOP STREET, L PINE STREET, R EDENDALE ROAD, THEN BY THE REVERSE OF THE FORWARD ROUTE.
 ROUTE 1A: LOWER NOSHEZI ?? PIETERMARITZBURG
 FORWARD:
 FROM LOWER NOSHEZI, L SINATHING ROAD, R DAMBUZA ROAD, R EDENDALE ROAD, L PINE STREET, R LONGMARKET STREET, L RETIEF STREET TO THE TERMINUS.
 RETURN:
 FROM RETIEF STREET TERMINUS, R RETIEF STREET, R PIETERMARITZ STREET, L WEST STREET, R LOOP STREET, L PINE STREET, R EDENDALE ROAD, THEN BY THE REVERSE OF THE FORWARD ROUTE.
 ROUTE 1B: WILLOWFOUNTAIN ?? PIETERMARITZBURG
 FORWARD:
 FROM WILLOWFOUNTAIN TERMINAL POINT VIA WILLOWFOUNTAIN ROADIMBALI, L SUTHERLAND ROAD, R EDENDALE ROAD, L PINE STREET, R LONGMARKET STREET, L RETIEF STREET TO THE TERMINUS.
 RETURN:
 FROM RETIEF STREET TERMINUS, R RETIEF STREET, R PIETERMARITZ STREET, L WEST STREET, R LOOP STREET, L PINE STREET, R EDENDALE ROAD, THEN BY THE REVERSE OF THE FORWARD ROUTE.
 ROUTE 1C: WILLOWFOUNTAIN ?? PIETERMARITZBURG VIA WILLOWFOUNTAIN (BULWER)
 FORWARD:
 FROM WILLOWFOUNTAIN N TERMINAL POINT VIA WILLOWFOUNTAIN ROAD, VIA THE SECTION KNOWN AS BULWER, TO LMBALI, L SUTHERLAND ROAD, R EDENDALE ROAD, L PINE STREET, R LONGMARKET STREET, L RETIEF STREET TO THE TERMINUS.
 RETURN:
 FROM RETIEF STREET TERMINUS, R RETIEF STREET, R PIETERMARITZ STREET, L WEST STREET, R LOOP STREET, L PINE STREET, R EDENDALE ROAD, THEN BY THE REVERSE OF THE FORWARD ROUTE.
 ROUTE 1D: WILLOWFOUNTAIN (BULWER) TO PIETERMARITZBURG
 FORWARD:
 FROM WILLOWFOUNTAIN (BULWER), TO LMBALI, L SUTHERLAND ROAD, R EDENDALE ROAD, L PINE STREET, R LONGMARKET STREET, L RETIEF STREET TO THE TERMINUS.
 RETURN:
 FROM RETIEF STREET TERMINUS, R RETIEF STREET, R PIETERMARITZ STREET, L WEST STREET, R LOOP STREET, L PINE STREET, R EDENDALE ROAD, THEN BY THE REVERSE OF THE FORWARD ROUTE.
 ROUTE 1E: IMBALI (UNIT 18) ?? PIETERMARITZBURG
 FORWARD:
 FROM LMBALI (UNIT 18), L SUTHERLAND ROAD, R EDENDALE ROAD, L PINE STREET, R LONGMARKET STREET, L RETIEF STREET TO THE TERMINUS.
 RETURN:
 FROM RETIEF STREET TERMINUS, R RETIEF STREET, R PIETERMARITZ STREET, L WEST STREET, R LOOP STREET, L PINE STREET, R EDENDALE ROAD, THEN BY THE REVERSE OF THE FORWARD ROUTE.
 ROUTE 2A: ESINADENI ?? SHORTS RETREAT
 FORWARD:
 FROM ESINADENI VIA SINATHING ROAD, R DAMBUZA ROAD, R EDENDALE ROAD, L PINE STREET, R LONGMARKET STREET, L RETIEF STREET, L CHURCH STREET, L COMMERCIAL ROAD DURBAN ROADN? (NATIONAL ROAD), EXIT ???. DOWNES ROAD, R HALSTEAD ROAD, R SHORTTS RETREAT ROAD TO LESTER BROWN ROAD.
 RETURN:
 RETURN ALONG THE SAME ROUTE IN REVERSE DIRECTION TO THE FORWARD JOURNEY. (LOOP STREET, L RETIEF STREET TERMINUS, R RETIEF STREET, R PIETERMARITZ STREET, L WEST STREET, R LOOP STREET, L PINE STREET, R EDENDALE ROAD, THEN BY THE REVERSE OF THE FORWARD ROUTE.
 ROUTE 2B: WILLOWFOUNTAIN ?? SHORTTS RETREAT
 FORWARD:
 FROM WILLOWFOUNTAIN TERMINAL POINT VIA WILLOWFOUNTAIN ROADLMBALI, L SUTHERLAND ROAD, R EDENDALE ROAD, L PINE STREET, R LONGMARKET STREET, L RETIEF STREET, L CHURCH STREET, L COMMERCIAL ROAD DURBAN ROADN? (NATIONAL ROAD), EXIT ???. DOWNES ROAD, R HALSTEAD ROAD, R SHORTTS RETREAT ROAD TO LESTER BROWN ROAD.
 RETURN:
 RETURN ALONG THE SAME ROUTE IN REVERSE DIRECTION TO THE FORWARD JOURNEY. (LOOP STREET, L RETIEF STREET TERMINUS, R RETIEF STREET, R PIETERMARITZ STREET, L WEST STREET, R LOOP STREET, L PINE STREET, R EDENDALE ROAD, THEN BY THE REVERSE OF THE FORWARD ROUTE.
 ROUTE 2? : ESIGODENI ?? SHORTS RETREAT
 FORWARD:
 FROM ESIGODENI TERMINUS VIA ESIGODENI ROADWATERFALL ROAD, L SCOTL STREET, L EDENDALE ROAD, L PINE STREET, R LONGMARKET STREET, L RETIEF STREET, L CHURCH STREET, L COMMERCIAL ROADDURBAN ROADN? (NATIONAL ROAD), EXIT ???. DOWNES ROAD, R



transport

Department:
Transport
Province of KwaZulu-Natal

GAZETTE

LGKZNG11-2019-JUN

REGION: ALL

HALSTEAD ROAD, R SHORTTS RETREAT ROAD TO LESTER BROWN ROAD.

RETURN:

RETURN ALONG THE SAME ROUTE IN REVERSE DIRECTION TO THE FORWARD JOURNEY. (LOOP STREET, L RETIEF STREET TERMINUS, R RETIEF STREET, R PIETERMARITZ STREET, L WEST STREET, R LOOP STREET, L PINE STREET, R EDENDALE ROAD, THEN BY THE REVERSE OF THE FORWARD ROUTE.

ROUTE 2D: LOWER NOSHEZI ?? SHORTTS RETREAT

FORWARD:

FROM LOWER NOSHEZI, L SINATHING ROAD, R DAMBUZA ROAD, R EDENDALE ROAD, L PINE STREET, R LONGMARKET STREET, L RETIEF STREET, L CHURCH STREET, L COMMERCIAL ROAD.... DURBAN ROAD.... N? (NATIONAL ROAD), EXIT ???.DOWNES ROAD, R HALSTEAD ROAD, R SHORTTS RETREAT ROAD TO LESTER BROWN ROAD.

RETURN:

RETURN ALONG THE SAME ROUTE IN REVERSE DIRECTION TO THE FORWARD JOURNEY (LOOP STREET, L RETIEF STREET TERMINUS, R RETIEF STREET, R PIETERMARITZ STREET, L WEST STREET, R LOOP STREET, L PINE STREET, R EDENDALE ROAD, THEN BY THE REVERSE OF THE FORWARD ROUTE.

ROUTE ?A: ESINADENI ?? WILLOW?ON

FORWARD:

FROM ESINADENI VIA SINATHING ROAD, R DAMBUZA ROAD, R EDENDALE ROAD, L PINE STREET, R LONGMARKET STREET, L ECHO STREET, R CHURCH STREETGREYTOWN ROAD, R WILLOWTON ROAD, L OHRTMANN ROAD:

(1) R MANNING ROAD...BAYNES DRIFT ROAD, L BIRMINGHAM ROAD, R SHEFFIELD ROAD, L COVENTRY PLACE TO TERMINAL POINT.

(2) R ROYSTON ROAD, R PROMED ROAD, GRIX ROAD TO TERMINAL POINT.

RETURN:

RETURN ALONG THE SAME ROUTE IN REVERSE DIRECTION TO THE FORWARD JOURNEY, LOOP STREET L RETIEF STREET TERMINUS, R RETIEF STREET, R PIETERMARITZ STREET, L WEST STREET, R LOOP STREET, L PINE STREET, R EDENDALE ROAD, THEN BY THE REVERSE OF THE FORWARD ROUTE.

ROUTE ??: WILLOWFOUNTAIN ?? WILLOW?ON

FORWARD:

FROM WILLOWFOUNTAIN TERMINAL POINT VIA WILLOWFOUNTAIN ROAD....LMBALI, L SUTHERLAND ROAD, R EDENDALE ROAD, L PINE STREET, R LONGMARKET STREET, L ECHO STREET, R CHURCH STREETGREYTOWN ROAD, R WILLOWTON ROAD, L OHRTMANN ROAD:

(1) R MANNING ROAD...BAYNES DRIFT ROAD, L BIRMINGHAM ROAD, R SHEFFIELD ROAD, L COVENTRY PLACE TO TERMINAL POINT.

(2) R ROYSTON ROAD, R PROMED ROAD, GRIX ROAD TO TE?MINAL POINT.

RETURN:

RETURN ALONG THE SAME ROUTE IN REVERSE DIRECTION TO THE FORWARD JOURNEY, LOOP STREET L RETIEF STREET TERMINUS, R RETIEF STREET, R PIETERMARITZ STREET, L WEST STREET, R LOOP STREET, L PINE STREET, R EDENDALE ROAD, THEN BY THE REVERSE OF THE FORWARD ROUTE.

ROUTE ?C: AZALEA ?? WILLOW?ON

FORWARD:

FROM AZALEA TERMINAL POINT VIA AZALEA ROAD, R DAMBUZA ROAD, R EDENDALE ROAD, L PINE STREET, R LONGMARKET STREET, L ECHO STREET, R CHURCH STREETGREYTOWN ROAD, R WILLOWTON ROAD, L OHRTMANN ROAD:

(1) R MANNING ROAD...BAYNES DRIFT ROAD, L BIRMINGHAM ROAD, R SHEFFIELD ROAD, L COVENTRY PLACE TO TERMINAL POINT.

(2) R ROYSTON ROAD, R PROMED ROAD, GRIX ROAD TO TERMINAL POINT.

RETURN:

RETURN ALONG THE SAME ROUTE IN REVERSE DIRECTION TO THE FORWARD JOURNEY, LOOP STREET L RETIEF STREET TERMINUS, R RETIEF STREET, R PIETERMARITZ STREET, L WEST STREET, R LOOP STREET, L PINE STREET, R EDENDALE ROAD, THEN BY THE REVERSE OF THE FORWARD ROUTE.

ROUTE 3D EDENDALE - PRILLA MILLS

FORWARD:

FROM EDENDALE TERMINUS VIA EDENDALE ROAD, R LONGMARKET STREET, L ECHO STREET, R CHURCH STREET....GREYTOWN ROAD, R WILLOWTON ROAD, L OHRTMANN ROAD :

(1) R MANNING ROAD...BAYNES DRIFT ROAD, L BIRMINGHAM ROAD, R SHEFFIELD ROAD, L COVENTRY PLACE TO TERMINAL POINT.

(2) R ROYSTON ROAD, R PROMED ROAD, GRIX ROAD TO TERMINAL POINT.

RETURN:

RETURN ALONG THE SAME ROUTE IN REVERSE DIRECTION TO THE FORWARD JOURNEY. (VIA LOOP STREET, L RETIEF STREET TERMINUS, R RETIEF STREET, R PIETERMARITZ STREET, L WEST STREET, R LOOP STREET, L PINE STREET, R EDENDALE ROAD, THEN BY THE REVERSE OF THE FORWARD ROUTE.

ROUTE 4 DINDI – PIETERMARITZBURG

FORWARD:

FROM DINDI TERMINUS VIA ROAD D 1126 TO TAYLORS HALT, R ROAD R617....EDENDALE ROAD R LONGMARKET STREET, L WEST STREET, R VICTORIA ROAD, R RETIEF STREET, L BOOM STREET R EAST STREET BUS TERMINUS.

RETURN:

FROM EAST STREET BUS TERMINUS, R PIETERMARITZ STREET, L WEST STREET, R LOOP STREET AND CONTINUE BY THE FORWARD JOURNEY IN REVERSE.

ROUTE 5: QANDA - PIETERMARITZBURG

FORWARD:

FROM KWA-QANDA ROCK TERMINUS VIA D 1127, TO ESHOWE, R ROAD R617....EDENDALE ROAD, R LONGMARKET STREET, L WEST STREET, R VICTORIA ROAD, R RETIEF STREET, L BOOM STREET, R EAST STREET BUS TERMINUS.

RETURN:

FROM EAST STREET BUS TERMINUS, R PIETERMARITZ STREET, L WEST STREET, R LOOP STREET AND CONTINUE BY THE FORWARD JOURNEY IN REVERSE.

ROUTE 6: INADI - PIETERMARITZBURG VIA UPPER NOSHEZI ??D TAFULENI

FORWARD:

FROM LNADI TERMINAL POINT VIA ROAD D 1134, L ROAD D 1128, R ROAD D 1125 TO UPPER NOSHEZI TERMINAL POINT, RETURN ROAD D 1125, R ROAD D 1128, TO TAFULENI TERMINUS (MLABA'S STORE) RETURN ROAD D 1128, R ROAD R 617....EDENDALE ROAD, R LONGMARKET STREET, L WEST STREET, R VICTORIA ROAD, R RETIEF STREET, L BOOM STREET R EAST STREET BUS TERMINUS.

RETURN:

FROM EAST STREET BUS TERMINUS, R PIETERMARITZ STREET, L WEST STREET, R LOOP STREET AND CONTINUE BY THE FORWARD JOURNEY IN REVERSE.

ROUTE 6A: INADI - PIETERMARITZBURG VIA TAFULENI

FORWARD:

FROM LNADI TERMINAL POINT VIA ROAD D 1134, L ROAD D1128 TO TAFULENI TERMINUS (MLABA'S STORE) RETURN ROAD D 1128, R ROAD R 617....EDENDALE ROAD, R LONGMARKET STREET, L WEST STREET, R VICTORIA ROAD, R RETIEF STREET, L BOOM STREET R EAST STREET BUS TERMINUS.

RETURN:

FROM EAST STREET BUS TERMINUS, R PIETERMARITZ STREET, L WEST STREET, R LOOP STREET AND CONTINUE BY THE FORWARD JOURNEY IN REVERSE.

ROUTE 6B: TAFULENI – PIETERMARITZBURG

FORWARD:

FROM TAFULENI TERMINUS (MLABA'S STORE) VIA ROAD D 1128, R ROAD R 617....EDENDALE ROAD, R LONGMARKET STREET, L WEST STREET, R VICTORIA ROAD, R RETIEF STREET, L BOOM STREET R EAST STREET BUS TERMINUS.

RETURN:

FROM EAST STREET BUS TERMINUS, R PIETERMARITZ STREET, L WEST STREET, R LOOP STREET AND CONTINUE BY THE FORWARD JOURNEY IN REVERSE.

ROUTE 6?: UPPER NOSHEZI – PIETERMARITZBURG



transport

Department:
Transport
Province of KwaZulu-Natal

GAZETTE

LGKZNG11-2019-JUN

REGION: ALL

FORWARD:
FROM UPPER NOSHEZI TERMINAL POINT VIA ROAD D 1125, L ROAD D 1128, R ROAD R 617...EDENDALE ROAD, R LONGMARKET STREET, L WEST STREET, R VICTORIA ROAD, R RETIEF STREET, L BOOM STREET R EAST STREET BUS TERMINUS.
RETURN:
FROM EAST STREET BUS TERMINUS, R PIETERMARITZ STREET, L WEST STREET, R LOOP STREET AND CONTINUE BY THE FORWARD JOURNEY IN REVERSE.
ROUTE 6D: INADI – PIETERMARITZBURG
FORWARD:
FROM LNADI TERMINAL POINT VIA ROAD D 1134, R ROAD D 1128, R ROAD R 617...EDENDALE ROAD, R LONGMARKET STREET, L WEST STREET, R VICTORIA ROAD, R RETIEF STREET, L BOOM STREET R EAST STREET BUS TERMINUS.
RETURN:
FROM EAST STREET BUS TERMINUS, R PIETERMARITZ STREET, L WEST STREET, R LOOP STREET AND CONTINUE BY THE FORWARD JOURNEY IN REVERSE.
ROUTE 6?: INADI - PIETERMARITZBURG VIA UPPER NOSHEZI
FORWARD:
FROM LNADI TERMINAL POINT VIA ROAD D 1134, L ROAD D 1128, R ROAD D 1125 TO UPPER NOSHEZI TERMINAL POINT, RETURN ROAD D 1125, L ROAD D 1128, R ROAD R617...EDENDALE ROAD, R LONGMARKET STREET, L WEST STREET, R VICTORIA ROAD, R RETIEF STREET, L BOOM STREET R EAST STREET BUS TERMINUS.
RETURN:
FROM EAST STREET BUS TERMINUS, R PIETERMARITZ STREET, L WEST STREET, R LOOP STREET AND CONTINUE BY THE FORWARD JOURNEY IN REVERSE.
ROUTE 7: KWA SHANGE – PIETERMARI?ZBURG
FORWARD:
FROM KWA-SHANGE BUS TERMINAL POINT VIA ROAD D 412 (SHANGE ROAD) TO GEZUBUSO, L ROAD R617...EDENDALE ROAD, R LONGMARKET STREET, L WEST STREET, R VICTORIA ROAD, R RETIEF STREET, L BOOM STREET R EAST STREET BUS TERMINUS.
RETURN:
FROM EAST STREET BUS TERMINUS, R PIETERMARITZ STREET, L WEST STREET, R LOOP STREET AND CONTINUE BY THE FORWARD JOURNEY IN REVERSE.
ROUTE 9: MASWAZINI – PIETERMARITZBURG
FORWARD:
FROM MAZWAZINI BUS TERMINAL POINT VIA ROAD D 1140, L ROAD 402 TO ELANDSKOP CROSS ROADS, L ROAD R617...EDENDALE ROAD, R LONGMARKET STREET, L WEST STREET, R VICTORIA ROAD, R RETIEF STREET, L BOOM STREET R EAST STREET BUS TERMINUS.
RETURN:
FROM EAST STREET BUS TERMINUS, R PIETERMARITZ STREET, L WEST STREET, R LOOP STREET AND CONTINUE BY THE FORWARD JOURNEY IN REVERSE.
ROUTE 9A: MASWAZINI - PIETERMARITZBUHG VIA KHULEKONKE
FORWARD:
FROM MAZWAZINI BUS TERMINAL POINT VIA ROAD D 1140, R TO KHULEKONKE VILLAGE, RETURN TO ROAD D1140, R ROAD D 1140, L ROAD 402 TO ELANDSKOP ???SS ROADS, L ROAD R617...EDENDALE ROAD, R LONGMARKET STREET, L WEST STREET, R VICTORIA ROAD, R RETIEF STREET, L BOOM STREET R EAST STREET BUS TERMINUS.
RETURN:
FROM EAST STREET BUS TERMINUS, R PIETERMARITZ STREET, L WEST STREET, R LOOP STREET AND CONTINUE BY THE FORWARD JOURNEY IN REVERSE.
ROUTE 9B: ELANDSKOP (CLINIC) – PIETERMARITZBURG
FORWARD:
FROM ELANDSKOP CLINIC TO ELANDSKOP CROSS ROADS, L ROAD R617...EDENDALE ROAD, R LONGMARKET STREET, L WEST STREET, R VICTORIA ROAD, R RETIEF STREET, L BOOM STREET R EAST STREET BUS TERMINUS.
RETURN:
FROM EAST STREET BUS TERMINUS, R PIETERMARITZ STREET, L WEST STREET, R LOOP STREET AND CONTINUE BY THE FORWARD JOURNEY IN REVERSE.
ROUTE 9?: ELANDSKOP TERMINUS – PIETERMARITZBURG
FORWARD:
FROM ELANDSKOPTERMINUS VIA ROAD R 617...EDENDALE ROAD, R LONGMARKET STREET, L WEST STREET, R VICTORIA ROAD, R RETIEF STREET, L BOOM STREET R EAST STREET BUS TERMINUS.
RETURN:
FROM EAST STREET BUS TERMINUS, R PIETERMARITZ STREET, L WEST STREET, R LOOP STREET AND CONTINUE BY THE FORWARD JOURNEY IN REVERSE.
ROUTE 9D: MASWAZINI - ROTOFLEX VIA ZONDI STORE
FORWARD:
MASWAZINI VIA ROAD D 402...ZONDI STORE BUS TERMINAL POINT AT THE JUNCTION OF ROADS 402 AND D 11?? VIA ROAD 402, L ROAD D 1122, ENTER KHOBONGO VILLAGE, RETURN TO ROAD D 1122, L ROAD D 1122L ROAD R617...EDENDALE ROAD, R LONGMARKET STREET, L WEST STREET, R VICTORIA ROAD, R RETIEF STREET, L BOOM STREET R EAST STREET BUS TERMINUS, TO THE LNDUSTRIAL SITES.
RETURN:
?? THE FORWARD ROUTE IN REVERSE...LOOP STREET, TO EAST STREET BUS TERMINUS, R PIETERMARITZ STREET, L WEST STREET, R LOOP STREET AND CONTINUE BY THE FORWARD JOURNEY IN REVERSE.
ROUTE 10: ZONDI STORE - PIETERMARITZBURG VIA KHOBONGO
FORWARD:
FROM ZONDI STORE BUS TERMINAL POINT AT THE JUNCTION OF ROADS 402 ??D D 1133 VIA ROAD 402, L ROAD D 1122, ENTER KHOBONGO VILLAGE, RETURN TO ROAD D 1122, L ROAD D 1122L ROAD R617...EDENDALE ROAD, R LONGMARKET STREET, L WEST STREET, R VICTORIA ROAD, R RETIEF STREET, L BOOM STREET R EAST STREET BUS TERMINUS.
RETURN:
FROM EAST STREET BUS TERMINUS, R PIETERMARITZ STREET, L WEST STREET, R LOOP STREET AND CONTINUE BY THE FORWARD JOURNEY IN REVERSE.
ROUTE 1??: ZONDI STORE – PIETERMARITZBURG
FORWARD:
FROM ZONDI STORE BUS TERMINAL POINT AT THE JUNCTION OF ROADS 402 ??D D 1133 VIA ROAD 402, L ROAD D 1122, L ROAD R 617...EDENDALE ROAD, R LONGMARKET STREET, L WEST STREET, R VICTORIA ROAD, R RETIEF STREET, L BOOM STREET R EAST STREET BUS TERMINUS.
RETURN:
FROM EAST STREET BUS TERMINUS, R PIETERMARITZ STREET, L WEST STREET, R LOOP STREET AND CONTINUE BY THE FORWARD JOURNEY IN REVERSE.
ROUTE 10?: KHOBONGO – PIETERMARITZBURG
FORWARD:
FROM KHOBONGO VILLAGE TO ROAD D 1122, L ROAD D 1122L ROAD R 617...EDENDALE ROAD, R LONGMARKET STREET, L WEST STREET, R VICTORIA ROAD, R RETIEF STREET, L BOOM STREET R EAST STREET BUS TERMINUS.
RETURN:
FROM EAST STREET BUS TERMINUS, R PIETERMARITZ STREET, L WEST STREET, R LOOP STREET AND CONTINUE BY THE FOWARD JOURNEY IN REVERSE.
ROUTE 11: DULELA – PIETERMARITZBURG
FORWARD:
FROM DULELA VIA ROAD D390...MGWAGWA SCHOOL..... KWA-GUBESHE ... TAYLORS HALT, R ROAD D399, L ROAD R617...EDENDALE ROAD, R LONGMARKET STREET, L WEST STREET, R VICTORIA ROAD, R RETIEF STREET, L BOOM STREET R EAST STREET BUS TERMINUS.
RETURN:



transport

Department:
Transport
Province of KwaZulu-Natal

GAZETTE

LGKZNG11-2019-JUN

REGION: ALL

FROM EAST STREET BUS TERMINUS, R PIETERMARITZ STREET, L WEST STREET, R LOOP STREET AND CONTINUE BY THE FORWARD JOURNEY IN REVERSE.
ROUTE 11?: MGWAGWA - PIETERMARITZBURG
FORWARD:
FROM MGWAGWA BUTCHERY VIA ROAD D390....MGWAGWA SCHOOL.... KWA-GUBESHETAYLORS HALT, R ROAD D399, L ROAD R617....EDENDALE ROAD, R LONGMARKET STREET, L WEST STREET, R VICTORIA ROAD, R RETIEF STREET, L BOOM STREET R EAST STREET BUS TERMINUS.
RETURN:
FROM EAST STREET BUS TERMINUS, R PIETERMARITZ STREET, L WEST STREET, R LOOP STREET AND CONTINUE BY THE FORWARD JOURNEY IN REVERSE.
ROUTE 11?: MASHINGENI – PIETERMARITZBURG
FORWARD:
FROM MASHINGENI BUS TERMINAL POINT VIA ROAD D390...DULELA... MGWAGWA SCHOOL... KWA-GUBESHETAYLORS HALT, R ROAD D399, L ROAD R617....EDENDALE ROAD, R LONGMARKET STREET, L WEST STREET, R VICTORIA ROAD, R RETIEF STREET, L BOOM STREET R EAST STREET BUS TERMINUS.
RETURN:
FROM EAST STREET BUS TERMINUS, R PIETERMARITZ STREET, L WEST STREET, R LOOP STREET AND CONTINUE BY THE FORWARD JOURNEY IN REVERSE.
ROUTE 12: GIBSONS GATE - PIETERMARITZBURG VIA MAFUNZE
FORWARD:
FROM GIBSONS GATE BUS TERMINAL POINT VIA ROAD D 1124, L ROAD D 1123 TO MAFUNZE TERMINAL POINT (HEMU-HEMU), RETURN VIA ROAD D 1123, L ROAD D 1124 TO MACLEANS, R. ROAD R617....EDENDALE ROAD R LONGMARKET STREET, L WEST STREET, R VICTORIA ROAD, R RETIEF STREET, L BOOM STREET R EAST STREET BUS TERMINUS.
RETURN:
FROM EAST STREET BUS TERMINUS, R PIETERMARITZ STREET, L WEST STREET, R LOOP STREET AND CONTINUE BY THE FORWARD JOURNEY IN REVERSE.
ROUTE 12?: KWA N?ABINI – PIETERMARITZBURG
FORWARD:
FROM KWA NKABINI TO ROAD D 1123, L ROAD D 1124 TO MACLEANS, R ROAD R617....EDENDALE ROAD R LONGMARKET STREET, L WEST STREET, R VICTORIA ROAD, R RETIEF STREET, L ???M STREET R EAST STREET BUS TERMINUS.
RETURN:
FROM EAST STREET BUS TERMINUS, R PIETERMARITZ STREET, L WEST STREET, R LOOP STREET AND CONTINUE BY THE FORWARD JOURNEY IN REVERSE.
ROUTE 12B: GIBSONS GATE – PIETERMARITZBURG
FORWARD:
FROM GIBSONS GATE BUS TERMINAL POINT VIA ROAD D 1124 TO MACLEANS, R ROAD R617....EDENDALE ROAD R LONGMARKET STREET, L WEST STREET, R VICTORIA ROAD, R RETIEF STREET, L BOOM STREET R EAST STREET BUS TERMINUS.
RETURN:
FROM EAST STREET BUS TERMINUS, R PIETERMARITZ STREET, L WEST STREET, R LOOP STREET AND CONTINUE BY THE FORWARD JOURNEY IN REVERSE.
ROUTE 12?: MAFUNZE – PIETERMARITZBURG
FORWARD:
FROM MAFUNZE TERMINAL POINT (HEMU-HEMU) VIA ROAD D 1123, L ROAD D 1124 TO MACLEANS, R. ROAD R617....EDENDALE ROAD R LONGMARKET STREET, L WEST STREET, R VICTORIA ROAD, R RETIEF STREET, L BOOM STREET R EAST STREET BUS TERMINUS.
RETURN:
FROM EAST STREET BUS TERMINUS, R PIETERMARITZ STREET, L WEST STREET, R LOOP STREET AND CO?TINUE BY THE FORWARD JOURNEY IN REVERSE.
ROUTE 12D: NOMO / HOLOZA - PIETERMARITZBURG VIA GIBSONS GATE
FORWARD:
FROM NOMO/HOLOZA VIA UNNUMBERED ROADS TO GIBSONS GATE BUS TERMINAL POINT, THEN VIA ROAD D 1124 TO MACLEANS, R ROAD R 617....EDENDALE ROAD R LONGMARKET STREET, L WEST STREET, R VICTORIA ROAD, R RETIEF STREET, L BOOM STREET R EAST STREET BUS TERMINUS.
RETURN:
FROM EAST STREET BUS TERMINUS, R PIETERMARITZ STREET, L WEST STREET, R LOOP STREET AND CONTINUE BY THE FORWARD JOURNEY IN REVERSE.
ROUTE 12?: NOMO / HOLOZA - PIETERMARITZBURG VIA GI?SONS GATE AND MAFUNZE
FORWARD:
FROM NOMO/HOLOZA VIA UNNUMBERED ROADS TO GIBSONS GATE BUS TERMINAL POINT, THEN VIA ROAD D 1124, L ROAD D 1123 TO MAFUNZE TERMINAL POINT (HEMU-HEMU), RETURN VIA ROAD D 1123, L ROAD D 1124 TO MACLEANS, R. ROAD R617....EDENDALE ROAD R LONGMARKET STREET, L WEST STREET, R VICTORIA ROAD, R RETIEF STREET, L BOOM STREET R EAST STREET BUS TERMINUS.
RETURN:
FROM EAST STREET BUS TERMINUS, R PIETERMARITZ STREET, L WEST STREET, R LOOP STREET AND CONTINUE BY THE FORWARD JOURNEY IN REVERSE.
ROUTE 17: SONGOMIZA – PIETERMARITZBURG
FORWARD:
FROM SONGONZIMA BUS TERMINAL POINT VIA ROAD D 1141, L ROAD D 1124 TO MACLEANS, L ROAD R617....EDENDALE ROAD, R LONGMARKET STREET, L WEST STREET, R VICTORIA ROAD, R RETIEF STREET, L BOOM STREET R EAST STREET BUS TERMINUS.
RETURN:
FROM EAST STREET BUS TERMINUS, R PIETERMARITZ STREET, L WEST STREET, R LOOP STREET AND CONTINUE BY THE FORWARD JOURNEY IN REVERSE.
ROUTE 14: KWA GUBESHE - PIETERMARITZBURG
FORWARD:
FROM KWA-GUBESHE BUS TERMINAL POINT VIA ROAD D399GANESOKENEMPANDE SCHOOL, R ROAD D 412, R ROAD D399....NXAMALALA CROSS ROADS...NENE BUTCHERY ... DRAAIHOEK....MABANA.... SWEETWATERS....MPUMUZA ROAD, R SWEETWATERS ROAD....SWARTKOP ROADMAYORS WALK....BERG STREET, R EAST STREET TO BUS TERMINUS.
RETURN:
FROM EAST STREET TERMINUS VIA BOOM STREET, R RETIEF STREET AND ON THE SAME ROUTE IN REVERSE AS THE FORWARD JOURNEY.
ROUTE 14?: KWA GUBESHE - PIETERMARITZBURG VIA NDAWONDES KRAAL
FORWARD:
FROM KWA-GUBESHE BUS TERMINAL POINT VIA ROAD D 399....GANESOKENEMPANDE SCHOOL, R ROAD D 412, L ROAD D 1138....NDAWONDE'S KRAAL BUS TERMINAL POINT, RETURN ROAD D 1138, R ROAD D412, R ROAD D399....NXAMALALA CROSS ROADS...NENE BUTCHERY....DRAAIHOEKMABANA.... SWEETWATERS....MPUMUZA ROAD, R SWEETWATERS ROAD....SWARTKOP ROAD....MAYORS WALK??RG STREET, R EAST STREET TO THE EAST STREET BUS TERMINUS.
RETURN:
FROM EAST STREET TERMINUS VIA BOOM STREET, R RETIEF STREET AND ON THE SAME ROUTE IN REVERSE AS THE FORWARD JOURNEY.
ROUTE 14B: NDAWONDES KRAAL – PIETERMARITZBURG
FORWARD:
FROM NDAWONDE'S ?R??L BUS TERMINAL POINT VIA ROAD D 1138, R ROAD D412, R ROAD D399....NXAMALALA CROSS ROADS...NENE BUTCHERY....DRAAIHOEKMABANA.... SWEETWATERS....MPUMUZA ROAD, R SWEETWATERS ROAD....SWARTKOP ROAD....MAYORS WALK??RG STREET, R EAST STREET TO THE EAST STREET BUS TERMINUS.
RETURN:
FROM EAST STREET TERMINUS VIA ?OOM STREET, R RETIEF STREET AND ON THE SAME ROUTE IN REVERSE AS THE FORWARD JOURNEY.



transport

Department:
Transport
Province of KwaZulu-Natal

GAZETTE

LGKZNG11-2019-JUN

REGION: ALL

ROUTE 14?: KWA GUBESHE - PIETERMARITZBURG VIA DOLOQINA STORE

FORWARD:

FROM KWA-GUBESHE BUS TERMINAL POINT VIA ROAD D 399...GANESOKENE...MPANDE SCHOOL, R ROAD D 412, L ROAD D1130 TO DOLOQINA STORE, RETURN VIA ROAD D 1130...DLADLA'S COURT...MDLULI, L ROAD D399...NXAMALALA CROSS ROADS...NENE BUTCHERY...DRAAIHOEK...MABANA...SWEETWATERS...MPUMUZA ROAD, R SWEETWATERS ROAD...SWARTKOP ROAD...MAYORS WALK...BERG STREET, R EAST STREET TO THE EAST STREET BUS TERMINUS.

RETURN:

FROM EAST STREET TERMINUS VIA BOOM STREET, R RETIEF STREET AND ON THE SAME ROUTE IN REVERSE AS THE FORWARD JOURNEY.
ROUTE 14D: KWA GUBESHE - PIETERMARITZBURG VIA DLADLA'S COURT

FORWARD:

FROM KWA-GUBESHE BUS TERMINAL POINT VIA ROAD D 399...GA?ESOKENE...MPANDE SCHOOL, R ROAD D 412, L ROAD D1130 TO DLADLA'S COURT, RETURN VIA ROAD D 1130...MDLULI, L ROAD D399...NXAMALALA CROSS ROADS...NENE BUTCHERY...DRAAIHOEK...B???...SWEETWATERS...MPUMUZA ROAD, R SWEETWATERS ROAD...SWARTKOP ROAD...MAYORS WALK...BERG STREET, R EAST STREET TO THE EAST STREET BUS TERMINUS.

RETURN:

FROM EAST STREET TERMINUS VIA BOOM STREET, R RETIEF STREET AND ON THE SAME ROUTE IN REVERSE AS THE FORWARD JOURNEY.
ROUTE 15: DLADLA'S COURT - PIETERMARITZBURG

FORWARD:

FROM DLADLA'S COURT VIA ROAD D 1130...MDLULI, L ROAD 399...NXAMALALA CROSS ROADS...NENE BUTCHERY...DRAAIHOEK...MABANA...SWEETWATERS...MPUMUZA ROAD, R SWEETWATERS ROAD...SWARTKOP ROAD...MAYORS WALK...BERG STREET, R EAST STREET TO THE EAST STREET BUS TERMINUS.

RETURN:

FROM EAST STREET TERMINUS VIA BOOM STREET, R RETIEF STREET AND ON THE SAME ROUTE IN REVERSE AS THE FORWARD JOURNEY.
ROUTE 15?: DOLOQINA STORE - PIETERMARITZBURG VIA MALINGA STOP

FORWARD:

FROM DOLOQINA BUS TERMINAL POINT VIA ROAD D 1130...DLADLA'S COURT...MDLULI, L ROAD D399...NXAMALALA CROSS ROADS...NENE BUTCHERY...DRAAIHOEK...MABANA...SWEETWATERS...MPUMUZA ROAD, R SWEETWATERS ROAD...SWARTKOP ROAD...MAYORS WALK...BERG STREET, R EAST STREET TO THE EAST STREET BUS TERMINUS.

RETURN:

FROM EAST STREET TERMINUS VIA BOOM STREET, R RETIEF STREET AND ON THE SAME ROUTE IN REVERSE AS THE FORWARD JOURNEY.
ROUTE 15B: DOLOQINA STORE - PIETERMARITZBURG VIA NQABENI

FORWARD:

FROM DOLOQINA BUS TERMINAL POINT VIA UNNAMED ROAD TO NQABENI, THEN TO DLADLA'S COURT...MDLULI, L ROAD D399...NXAMALALA CROSS ROADS...NENE BUTCHERY...DRAAIHOEK...MABANA...SWEETWATERS...MPUMUZA ROAD, R SWEETWATERS ROAD...SWARTKOP ROAD...MAYORS WALK...BERG STREET, R EAST STREET TO THE EAST STREET BUS TERMINUS.

RETURN:

FROM EAST STREET TERMINUS VIA BOOM STREET, R RETIEF STREET AND ?N THE SAME ROUTE IN REVERSE AS THE FORWARD JOURNEY.
ROUTE 15C: MDLULI - PIETERMARITZBURG

FORWARD:

FROM MDLULI VIA ROAD D 1130, L ROAD D399...NXAMALALA CROSS ROADS...NENE BUTCHERY...DRAAIHOEK...MABANA...SWEETWATERS...MPUMUZA ROAD, R SWEETWATERS ROAD...SWARTKOP ROAD...MAYORS WALK...BERG STREET, R EAST STREET TO THE EAST STREET BUS TERMINUS.

RETURN:

FROM EAST STREET TERMINUS VIA BOOM STREET, R RETIEF STREET AND ?N THE SAME ROUTE IN REVERSE AS THE FORWARD JOURNEY.
ROUTE 15D: MALINGA STOP - PIETERMARITZBURG VIA DLADLA'S COURT

FORWARD:

FROM MALINGA STOP VIA ROAD D 1130...DLADLA'S COURT...MDLULI, L ROAD D399...NXAMALALA CROSS ROADS...NENE BUTCHERY...DRAAIHOEK...MABANA...SWEETWATERS...MPUMUZA ROAD, R SWEETWATERS ROAD...SWARTKOP ROAD...MAYORS WALK...BERG STREET, R EAST STREET TO THE EAST STREET BUS TERMINUS.

RETURN:

FROM EAST STREET TERMINUS VIA BOOM STREET, R RETIEF STREET AND ?N THE SAME ROUTE IN REVERSE AS THE FORWARD JOURNEY.
ROUTE 15?: BEKEZELE STORE - PIETERMARITZBURG

FORWARD:

FROM BEKEZELE STORE VIA ROAD D...MDLULI, L ROAD D399...NXAMALALA CROSS ROADS...NENE BUTCHERY...DRAAIHOEK...MABANA...SWEETWATERS...MPUMUZA ROAD, R SWEETWATERS ROAD...SWARTKOP ROAD...MAYORS WALK...BERG STREET, R EAST STREET TO THE EAST STREET BUS TERMINUS.

RETURN:

FROM EAST STREET TERMINUS VIA BOOM STREET, R RETIEF STREET AND ?N THE SAME ROUTE IN REVERSE AS THE FORWARD JOURNEY.
ROUTE 15F: NQABENI - PIETERMARITZBURG VIA DLADLA'S COURT

FORWARD:

FROM NQABENI, THEN TO DLADLA'S COURT...MDLULI, L ROAD D399...NXAMALALA CROSS ROADS...NENE BUTCHERY...DRAAIHOEK...MABANA...SWEETWATERS...MPUMUZA ROAD, R SWEETWATERS ROAD...SWARTKOP ROAD...MAYORS WALK...BERG STREET, R EAST STREET TO THE EAST STREET BUS TERMINUS.

RETURN:

FROM EAST STREET TERMINUS VIA BOOM STREET, R RETIEF STREET AND ON THE SAME ROUTE IN REVERSE AS THE FORWARD JOURNEY.
ROUTE 15G: DOLOQINA STORE PIETERMARITZBURG VIA MALINGA STOP AND CALUZA

FORWARD:

FROM DOLOQINA BUS TERMINAL POINT VIA ROAD D 1130...DLADLA'S COURT...MDLULI, L ROAD D399...NXAMALALA CROSS ROADS...NENE BUTCHERY...DRAAIHOEK...B???...SWEETWATERS...MPUMUZA ROAD, R CALUZA ROAD, L EDENDALE ROAD, L PINE STREET, L WEST STREET, R VICTORIA STREET, R RETIEF STREET, L BOOM STREET, R EAST STREET TO EAST STREET TERMINUS.

RETURN:

FROM EAST STREET BUS TERMINUS VIA PIETERMARITZ STREET, L WEST STREET, R LOOP STREET AND CONTINUE IN REVERSE OF THE FORWARD JOURNEY.

ROUTE 16: Z?YAEKA EAST - PIETERMARITZBURG

FORWARD:

FROM ZAYEKA EAST BUS TERMINAL POINT VIA ROAD D 1132, L ROAD D 1137 TO SIYANDA TERMINAL POINT, RETURN ROAD D 1137, L D 1132, R ROAD D 399 PAST MABANA AND SWEETWATERS...MPUMUZA ROAD, R SWEETWATERS ROAD...SWARTKOP ROAD...MAYORS WALK...BERG STREET, R EAST STREET TO EAST STREET BUS TERMINUS.

RETURN:

FROM EAST STREET TERMINUS VIA BOOM STREET, R RETIEF STREET AND ON THE SAME ROUTE IN REVERSE AS THE FORWARD JOURNEY.
ROUTE 16?: Z????? WEST - PIETERMARITZBURG

FORWARD:

FROM ZAYEKA WEST BUSTERMINAL POINT VIA ROAD D 399...MABANA...SWEETWATERS...MPUMUZA ROAD, R SWEETWATERS ROAD...SWARTKOP ROAD...MAYORS WALK...BERG STREET, R EAST STREET TO EAST STREET BUS TERMINUS.

RETURN:

FROM EAST STREET TERMINUS VIA BOOM STREET, R RETIEF STREET AND ON THE SAME ROUTE IN REVERSE AS THE FORWARD JOURNEY.

ROUTE 17: KWA GUBESHE -WILLOW?ON INDUSTRY

FORWARD:

FROM KWA-GUBESHE BUS TERMINAL VIA ROAD D 399...GANESOKENE...MPANDE SCHOOL...NXAMALALA CROSS ROADS...MPUNZA ROAD...GANO - GA DA, R CALUZA ROAD, L EDENDALE ROAD, R LONGMARKET STREET, L ECHO ROAD, R CHURCH STREET...GREYTOWN ROAD, R WILLOWTON ROAD, L OHRTMANN ROAD TO:



transport

Department:
Transport
Province of KwaZulu-Natal

GAZETTE

LGKZNG11-2019-JUN

REGION: ALL

(1) R. MANNING ROAD.... BAYNESDRIFT ROAD, L BIRMINGHAM ROAD. TURN LEFT INTO BIRMINGHAM ROAD, R SHEFFIELD ROAD, L COVENTRY ?LACE TO TERMINAL POINT.
(2) R ROYSTON ROAD, L PROMED ROAD, L GRIX ROAD TO TERMINAL POINT.
ROUTE 17?: WILLOW?ON INDUSTRY- KWA GUBESHE
FORWARD:
RETURN AS ROUTE 17 IN REVERSE TO L OHRTMANN ROAD, R ECHO ROAD, L PRINCE ALFRED STREET, R RETIEF STREET, R BERG STREET, L EAST STREET TO TERMINUS, BOOM STREET, R RETIEF STREET, L BERG STREET...MAYORS WALK....SWARTKOP ROAD...SWEETWATERS ROAD...MABANA....DRAAIHOEK....NENE BUTCHERY....NXAMALALA CROSS ROADS, R ROAD D 1130 TO BEKEZELE, RETURN ROAD D 1130, R ROAD D 412, L ROAD D 1138....NDAWONDE'S KR??L BUS TERMINAL POINT, RETURN ROAD D 1138, L ROAD D 412, L MPANDE SCHOOL....GANESOKENE, R TO DULELA, RETURN TO GANESOKANE, R ROAD D 412 TO KWA GUBESHE.
ROUTE 18: LADUMA – PIETERMARI?ZBURG
FORWARD:
LADUMA BUS TERMINAL VIA LADUMA ROAD, L CALUZA ROAD, R MORCOM ROAD R MAYORS WALK, L WINSTON ROAD....VICTORIA ROAD, L RETIEF STREET, L EAST STREET TO EAST STREET BUS TERMINUS.
RETURN:
FROM EAST STREET BUS TERMINUS, R PIETERMARITZ STREET, L WEST STREET, R LOOP STREET AND CONTINUE IN REVERSE OF THE FORWARD JOURNEY.
ROUTE 8:
THE CONVEYANCE OF PASSENGERS WITH THEIR PERSONAL EFFECTS, FROM INCWADI BUS TERMINUS TO EAST STREET TERMINUS, PIETERMARITZBURG.
FORWARD JOURNEY:
FROM INCWADI BUS TERMINAL POINT, SITUATED ON DISTRICT ROAD D 58, MAGISTERIAL DISTRICT OF PIETERMARITZBURG, PROCEED ALONG ROAD D 58 TO THE JUNCTION WITH ROAD D 63. TURN RIGHT INTO ROAD D 63 WHICH BECOMES ROAD D 140. PROCEED ALONG ROAD D 140 WHICH BECOMES ROAD D 137 AT ELANDSKOP RAILWAY STATION. PROCEED ALONG ROAD D 137 TO THE JUNCTION WITH ROAD R617 AT ELANDSKOP CROSS ROADS WITH THE MAIN ROAD BETWEEN BULWER AND PIETERMARITZBURG. TURN RIGHT INTO ROAD R617, AND PROCEED ALONG ROAD R617 WHICH BECOMES EDENDALE ROAD. PROCEED ALONG EDENDALE ROAD TO JUNCTION WITH LONGMARKET STREET. TURN RIGHT INTO LONGMARKET STREET AND PROCEED ALONG LONGMARKET STREET TO THE JUNCTION WITH WEST STREET. TURN LEFT INTO WEST STREET AND PROCEED ALONG WEST STREET TO THE JUNCTION WITH VICTORIA STREET. ?URN RIGHT INTO VICTORIA ROAD AND PROCEED ALONG VICTORIA ROAD TO THE JUNCTION WITH RETIEF STREET. TURN RIGHT INTO RETIEF STREET AND PROCEED ALONG RETIEF STREET TO THE JUNCTION WITH BOOM STREET. TURN LEFT INTO BOOM STREET AND PROCEED ALONG BOOM STREET TO THE JUNCTION WITH EAST STREET. TURN RIGHT INTO EAST STREET BUS TERMINUS, PIETERMARITZBURG.
RETURN JOURNEY:
RETURN FROM EAST STREET BUS TERMINUS, TURN RIGHT INTO PIETERMARITZ STREET, LEFT INTO WEST STREET, RIGHT INTO LOOP STREET AND CONTINUE IN REVERSE OF THE FORWARD JOURNEY.



transport

Department:
Transport
Province of KwaZulu-Natal

GAZETTE

LGKZNG11-2019-JUN

REGION: ALL

1) Application Number: APP0109436	2) Gazette Number: LGKZNG11-2019-JUN
3) Applicant: SIZANANI MAZULU TRANSPORT (PTY) LTD ID NO. 2001/023446/07 Association: NOT AVAILABLE	4) Applicant Address: PO BOX 4183 WILLOWTON HUB PIETERMARITZBURG 3200
5) Existing Licence Holder: NOT APPLICABLE ID NO. NOT APPLICABLE	6) Existing Licence Holder Address: NOT APPLICABLE
7) Type of application: NEW OPERATING LICENCE	8) Operating Licence Number: NOTAVAILABLE
9) Vehicle Type: BUS	10) 1 X 65 (SEATED) + 15 (STANDING)
11) Region: UMGUNGUNDLOVU	
12.1	<p>KZPRERC2773020 - PASSENGERS AND THEIR PERSONAL EFFECTS OVER ROUTES AS SPECIFIED IN THIS ANNEXURE, WITH THE AUTHORITY TO OPERATE ALTERNATIVE ROUTES WITHIN THE BOROUGH OF PIETERMARITZBURG, PROVIDED THAT THE FIXED INNER AND OUTER TERMINI OF EACH ROUTE REMAIN UNCHANGED AND THAT BUS ROUTES ARE LET DOWN BY RESOLUTION OF THE MSUNDUZI TRANSITIONAL COUNCIL.</p> <p>ALL ROUTES: THE RIGHT TO INCREASE OR DECREASE SERVICES AS AND WHEN REQUIRED.</p> <p>FARES: THE RIGHT TO REDUCE THE FARE PAYABLE BY CASH PAYING PASSENGERS DURING OFF PEAK PERIODS (BETWEEN 08H30 - 16H00).</p> <p>SPECIAL BUSES: AS AND WHEN REQUIRED FOR FUNERALS, SCHOOLS, RACES, PRIVATE PARTIES, TO ANY POINT WITHIN THE MSUNDUZI TRANSITIONAL COUNCIL BOUNDARIES.</p> <p>SIGHT SEEING BUSES: AS FOLLOWS: TO HENLEY DAM TERMINUS 17,54KM, TO HOWICK FALLS 22,95KM, TO SWEETWATERS, WINTERSKLOOF, ETC, CIRCULAR-DRIVE 28,96KM, CITY HALL TO SCHOOLS, COLLEGES, AS AND WHEN REQUIRED, E.G. HILTON COLLEGE 19.63KM, ST ANNES COLLEGE 13.252KM AND OTHERS, FOR THE CONVEYANCE OF SCHOOL, CITY TO NAGEL DAM 57.92KM, ALBERT FALLS 22.53KM.</p> <p>FUNERAL PARTIES, SPORT TEAMS: AND PICNICS, CHURCH AND PRIVATE PARTIES ON TRIPS WITHIN A RADIUS OF 245 KM FROM MSUNDUZI TRANSITIONAL COUNCIL BOUNDARIES TO PIETERMARITZBURG CITY HALL, RETURN JOURNEY TO COMMENCE WITHIN 24 HOURS AFTER ARRIVAL AT DESTINATION.</p> <p>ADDITIONAL AUTHORITY ON 5 BUSES: (NUMBERS ON RECORD AT BOARD'S OFFICES), PASSENGERS WHO ARE IN POSSESSION OF VALID RAIL OR S.A.R. TRANSPORT SERVICE TICKETS AND PARCELS ON A VEHICLE HIRE BASIS ON BEHALF OF THE S.A.R BY LOCAL ROAD TRANSPORTATION BOARDS WITHIN THE PROVINCE OF NATAL.</p> <p>1. INTERCHANGEABILITY OF BUSES ALL BUSES ARE FULLY INTERCHANGEABLE ON ALL ROUTES TO WHICH THE PUBLIC ROAD CARRIER PERMIT REFERS.</p> <p>2. TIMETABLES AS GRANTED BY THE LOCAL TRANSPORTATION BOARD – (DBN) FROM TIME TO TIME AND ADDITIONAL TRIPS, AS AND WHEN REQUIRED ACCORDING TO PASSENGER DEMAND. THE COMPANY RESERVES THE RIGHT TO REDUCE OR INCREASE JOURNEYS ACCORDING TO PASSENGER DEMAND.</p> <p>3. ROUTES IN MUNICIPAL BOUNDARIES BUS ROUTES IN MUNICIPAL BOUNDARIES ARE ACCORDING TO THE MUNICIPAL BY LAWS SUBJECT TO THE PERIODICAL CHANGES, AS MAY BE PRESCRIBED BY THE MUNICIPALITIES.</p> <p>ROUTE DESCRIPTION: ORGANISED PARTIES THE CONVEYANCE OF PERSONS, WHO HAVE ORGANISED THEMSELVES AS A GROUP, AND THEIR PERSONAL EFFECTS, FROM WITHIN THE MAGISTERIAL DISTRICT OF PIETERMARITZBURG TO POINTS WITHIN THE REPUBLIC OF SOUTH AFRICA.</p> <p>PROVIDED: THE SAME PASSENGERS CONVEYED ON THE FORWARD JOURNEY, BE CONVEYED BACK ON THE RETURN JOURNEY TO THE POINT OF COMMENCEMENT AND PASSENGERS BE PROVIDED THAT NO PASSENGERS BE PICKED UP OR SET DOWN EN ROUTE.</p> <p>SUBJECT TO THE EXPLICIT CONDITION THAT THE CONVEYANCE OF SUCH A GROUP OF PERSONS, MAY ONLY BE UNDERTAKEN, IF THE SAME GROUP OF PERSONS UNDERTAKE THE FORWARD AND RETURN JOURNEY, AS A PARTY, FOR THE EXCLUSIVE MUTUAL PURPOSE TO ATTEND ONE OR MORE OF THE FOLLOWING OCCASIONS:</p> <p>(I) WEDDINGS, (II) FUNERALS, (III) RELIGIOUS GATHERINGS (IV) SPORTS MEETINGS, EITHER AS COMPETITORS OR SPECTATORS (V) PICNIC OR ANY OTHER SIMILAR FORM OF ORGANISED AMUSEMENT OR RECREATION.</p> <p>THE PRINCIPAL ROUTE DESCRIPTIONS ??? SHOWN BELOW.</p> <p>CONTRACT ZNT 1137/98 T – PIETERMARITZBURG ROUTES</p> <p>THE ROUTE NUMBERS FOR THE SERVICES REQUIRED ARE TO BE:</p> <p>ROUTE 1: ESINADENI – PIETERMARITZBURG ROUTE 1A: LOWER NOSHEZI - PIETERMARITZBURG ROUTE 1B: WILLOWFOUNTAIN - PIETERMARITZBURG ROUTE 1C: WILLOWFOUNTAIN - PIETERMARITZBURG VIA WILLOWFOUNTAIN (BULWER) ROUTE 1D: WILLOWFOUNTAIN (BULWER) - PIETERMARITZBURG ROUTE 1E: IMBALI - PIETERMARITZBURG ROUTE 2A: ESINADENI- SHORTTS RETREAT ROUTE 2B: WILLOWFOUNTAIN - SHORTTS RETREAT ROUTE 2C: ESIGODENI - SHORTTS RETREAT ROUTE 3A: ESINADENI - WILLOWTON ROUTE 3B: WILLOWFOUNTAIN - WILLOWTON ROUTE 3C: AZALEA – WILLOWTON ROUTE 3D: EDENDALE - PRILLA MILLS ROUTE 4: DINDI - PIETERMARITZBURG ROUTE 5: QANDA- PIETERMARITZBURG ROUTE 6: INADI - PIETERMARITZBURG VIA UPPER NOSHEZI AND TAFULENI ROUTE 6A: INADI - PIETERMARITZBURG VIA TAFULENI ROUTE 6B: TAFULENI - PIETERMARITZBURG ROUTE 6C: UPPER NOSHEZI- PIETERMARITZBURG ROUTE 6D: INADI - PIETERMARITZBURG ROUTE 6E: INADI - PIETERMARITZBURG VIA UPPER NOSHEZI ROUTE 7: KWA SHANGE – PIETERMARITZBURG ROUTE 9: MASWAZINI - PIETERMARITZBURG ROUTE 9A: MASWAZINI - PIETERMARITZBURG VIA KHULEKONKE ROUTE 9B: ELANDSKOP CLINIC - PIETERMARITZBURG ROUTE 9C: ELANDSKOP TERMINUS - PIETERMARITZBURG ROUTE 9D: MASWAZINI- ROTOFLEX ROUTE 10: ZONDI STORE - PIETERMARITZBURG VIA KHONBONGO ROUTE 10A: ZONDI STORE - PIETERMARITZBURG ROUTE 10B: KHOBONGO - PIETERMARITZBURG</p>



transport

Department:
Transport
Province of KwaZulu-Natal

GAZETTE

LGKZNG11-2019-JUN

REGION: ALL

ROUTE 11: DULELA - PIETERMARITZBURG
 ROUTE 11A: MGWAGWA BUTCHERY - PIETERMARITZBURG
 ROUTE 11B: MASHINGENI - PIETERMARITZBURG
 ROUTE 12: GIBSONS GATE - PIETERMARITZBURG
 ROUTE 12A: KWA NKABINI - PIETERMARITZBURG
 ROUTE 12B: GIBSONS GATE - PIETERMARITZBURG
 ROUTE 12C: MAFUNZE - PIETERMARITZBURG
 ROUTE 12D: NOMO / HOLOZA - PIETERMARITZBURG
 ROUTE 12E: NOMO / HOLOZA - PIETERMARITZBURG VIA GIBSONS GATE
 ROUTE 13: SONGOMIZA - PIETERMARITZBURG
 ROUTE 14: KWA GUBESHE - PIETERMARITZBURG
 ROUTE 14A: KWA GUBESHE - PIETERMARITZBURG VIA NDAWONDES KRAAL
 ROUTE 14B: NDAWONDES KRAAL - PIETERMARITZBURG
 ROUTE 14C: KWA GUBESHE - PIETERMARITZBURG VIA DOLOQINA STORE & DLADLA'S COURT
 ROUTE 14D: KWA GUBESHE - PIETERMARITZBURG VIA DIADLA'S COURT
 ROUTE 15: DLADLA'S COURT - PIETERMARITZBURG
 ROUTE 15A: DOLOQINA STORE - PIETERMARITZBURG VIA MALINGA STOP & DLADLA'S COURT
 ROUTE 15B: DOLOQINA STORE - PIETERMARITZBURG VIA NQABENI DLADLA'S COURT
 ROUTE 15C: MDLULI - PIETERMARITZBURG
 ROUTE 15D: MALINGA STOP - PIETERMARITZBURG DLADLA'S COURT
 ROUTE 15E: BEKEZELE STORE - PIETERMARITZBURG
 ROUTE 15F: NQABENI - PIETERMARITZBURG VIA DLADLA'S COURT
 ROUTE 15G: DOLOQINA STORE - PIETERMARITZBURG VIA DLADLA'S COURT & CALUZA
 ROUTE 16: ZAYAOKA EAST - PIETERMARITZBURG
 ROUTE 16A: ZAYAOKA WEST - PIETERMARITZBURG
 ROUTE 17: KWA GUBESHE - WILLOWTON INDUSTRIES VIA CALUZA
 ROUTE 17A: KWA GUBESHE - WILLOWTON INDUSTRIES VIA SWEETWATERS
 ROUTE 17B: KWA GUBESHE - ROTOFLEX VIA DULELA, KWA SHANGE, BEKEZELE, ZAYAOKA & CALUZA
 ROUTE 18: LADUMA - PIETERMARITZBURG
 ROUTE 1: ESINADENI ?? PIETERMARITZBURG
 FORWARD:
 FROM ESINADENI VIA SINATHING ROAD, R DAMBUZA ROAD, R EDENDALE ROAD, L PINE STREET, R LONGMARKET STREET, L RETIEF STREET TO THE TERMINUS.
 RETURN:
 FROM RETIEF STREET TERMINUS, R RETIEF STREET, R PIETERMARITZ STREET, L WEST STREET, R LOOP STREET, L PINE STREET, R EDENDALE ROAD, THEN BY THE REVERSE OF THE FORWARD ROUTE.
 ROUTE 1A: LOWER NOSHEZI ?? PIETERMARITZBURG
 FORWARD:
 FROM LOWER NOSHEZI, L SINATHING ROAD, R DAMBUZA ROAD, R EDENDALE ROAD, L PINE STREET, R LONGMARKET STREET, L RETIEF STREET TO THE TERMINUS.
 RETURN:
 FROM RETIEF STREET TERMINUS, R RETIEF STREET, R PIETERMARITZ STREET, L WEST STREET, R LOOP STREET, L PINE STREET, R EDENDALE ROAD, THEN BY THE REVERSE OF THE FORWARD ROUTE.
 ROUTE 1B: WILLOWFOUNTAIN ?? PIETERMARITZBURG
 FORWARD:
 FROM WILLOWFOUNTAIN TERMINAL POINT VIA WILLOWFOUNTAIN ROADIMBALI, L SUTHERLAND ROAD, R EDENDALE ROAD, L PINE STREET, R LONGMARKET STREET, L RETIEF STREET TO THE TERMINUS.
 RETURN:
 FROM RETIEF STREET TERMINUS, R RETIEF STREET, R PIETERMARITZ STREET, L WEST STREET, R LOOP STREET, L PINE STREET, R EDENDALE ROAD, THEN BY THE REVERSE OF THE FORWARD ROUTE.
 ROUTE 1C: WILLOWFOUNTAIN ?? PIETERMARITZBURG VIA WILLOWFOUNTAIN (BULWER)
 FORWARD:
 FROM WILLOWFOUNTAIN N TERMINAL POINT VIA WILLOWFOUNTAIN ROAD, VIA THE SECTION KNOWN AS BULWER, TO LMBALI, L SUTHERLAND ROAD, R EDENDALE ROAD, L PINE STREET, R LONGMARKET STREET, L RETIEF STREET TO THE TERMINUS.
 RETURN:
 FROM RETIEF STREET TERMINUS, R RETIEF STREET, R PIETERMARITZ STREET, L WEST STREET, R LOOP STREET, L PINE STREET, R EDENDALE ROAD, THEN BY THE REVERSE OF THE FORWARD ROUTE.
 ROUTE 1D: WILLOWFOUNTAIN (BULWER) TO PIETERMARITZBURG
 FORWARD:
 FROM WILLOWFOUNTAIN (BULWER), TO LMBALI, L SUTHERLAND ROAD, R EDENDALE ROAD, L PINE STREET, R LONGMARKET STREET, L RETIEF STREET TO THE TERMINUS.
 RETURN:
 FROM RETIEF STREET TERMINUS, R RETIEF STREET, R PIETERMARITZ STREET, L WEST STREET, R LOOP STREET, L PINE STREET, R EDENDALE ROAD, THEN BY THE REVERSE OF THE FORWARD ROUTE.
 ROUTE 1E: IMBALI (UNIT 18) ?? PIETERMARITZBURG
 FORWARD:
 FROM LMBALI (UNIT 18), L SUTHERLAND ROAD, R EDENDALE ROAD, L PINE STREET, R LONGMARKET STREET, L RETIEF STREET TO THE TERMINUS.
 RETURN:
 FROM RETIEF STREET TERMINUS, R RETIEF STREET, R PIETERMARITZ STREET, L WEST STREET, R LOOP STREET, L PINE STREET, R EDENDALE ROAD, THEN BY THE REVERSE OF THE FORWARD ROUTE.
 ROUTE 2A: ESINADENI ?? SHORTS RETREAT
 FORWARD:
 FROM ESINADENI VIA SINATHING ROAD, R DAMBUZA ROAD, R EDENDALE ROAD, L PINE STREET, R LONGMARKET STREET, L RETIEF STREET, L CHURCH STREET, L COMMERCIAL ROAD.... DURBAN ROADN? (NATIONAL ROAD), EXIT ???. DOWNES ROAD, R HALSTEAD ROAD, R SHORTTS RETREAT ROAD TO LESTER BROWN ROAD.
 RETURN:
 RETURN ALONG THE SAME ROUTE IN REVERSE DIRECTION TO THE FORWARD JOURNEY. (LOOP STREET, L RETIEF STREET TERMINUS, R RETIEF STREET, R PIETERMARITZ STREET, L WEST STREET, R LOOP STREET, L PINE STREET, R EDENDALE ROAD, THEN BY THE REVERSE OF THE FORWARD ROUTE.
 ROUTE 2B: WILLOWFOUNTAIN ?? SHORTTS RETREAT
 FORWARD:
 FROM WILLOWFOUNTAIN TERMINAL POINT VIA WILLOWFOUNTAIN ROAD....LMBALI, L SUTHERLAND ROAD, R EDENDALE ROAD, L PINE STREET, R LONGMARKET STREET, L RETIEF STREET, L CHURCH STREET, L COMMERCIAL ROAD.... DURBAN ROADN? (NATIONAL ROAD), EXIT ???. DOWNES ROAD, R HALSTEAD ROAD, R SHORTTS RETREAT ROAD TO LESTER BROWN ROAD.
 RETURN:
 RETURN ALONG THE SAME ROUTE IN REVERSE DIRECTION TO THE FORWARD JOURNEY. (LOOP STREET, L RETIEF STREET TERMINUS, R RETIEF STREET, R PIETERMARITZ STREET, L WEST STREET, R LOOP STREET, L PINE STREET, R EDENDALE ROAD, THEN BY THE REVERSE OF THE FORWARD ROUTE.
 ROUTE 2?: ESIGODENI ?? SHORTS RETREAT
 FORWARD:
 FROM ESIGODENI TERMINUS VIA ESIGODENI ROAD....WATERFALL ROAD, L SCOTL STREET, L EDENDALE ROAD, L PINE STREET, R LONGMARKET STREET, L RETIEF STREET, L CHURCH STREET, L COMMERCIAL ROAD....DURBAN ROAD....N? (NATIONAL ROAD), EXIT ???. DOWNES ROAD, R



transport

Department:
Transport
Province of KwaZulu-Natal

GAZETTE

LGKZNG11-2019-JUN

REGION: ALL

HALSTEAD ROAD, R SHORTTS RETREAT ROAD TO LESTER BROWN ROAD.

RETURN:

RETURN ALONG THE SAME ROUTE IN REVERSE DIRECTION TO THE FORWARD JOURNEY. (LOOP STREET, L RETIEF STREET TERMINUS, R RETIEF STREET, R PIETERMARITZ STREET, L WEST STREET, R LOOP STREET, L PINE STREET, R EDENDALE ROAD, THEN BY THE REVERSE OF THE FORWARD ROUTE.

ROUTE 2D: LOWER NOSHEZI ?? SHORTTS RETREAT

FORWARD:

FROM LOWER NOSHEZI, L SINATHING ROAD, R DAMBUZA ROAD, R EDENDALE ROAD, L PINE STREET, R LONGMARKET STREET, L RETIEF STREET, L CHURCH STREET, L COMMERCIAL ROAD, DURBAN ROAD, N? (NATIONAL ROAD), EXIT ??, DOWNES ROAD, R HALSTEAD ROAD, R SHORTTS RETREAT ROAD TO LESTER BROWN ROAD.

RETURN:

RETURN ALONG THE SAME ROUTE IN REVERSE DIRECTION TO THE FORWARD JOURNEY (LOOP STREET, L RETIEF STREET TERMINUS, R RETIEF STREET, R PIETERMARITZ STREET, L WEST STREET, R LOOP STREET, L PINE STREET, R EDENDALE ROAD, THEN BY THE REVERSE OF THE FORWARD ROUTE.

ROUTE 7A: ESINADENI ?? WILLOW?ON

FORWARD:

FROM ESINADENI VIA SINATHING ROAD, R DAMBUZA ROAD, R EDENDALE ROAD, L PINE STREET, R LONGMARKET STREET, L ECHO STREET, R CHURCH STREET, GREYTOWN ROAD, R WILLOWTON ROAD, L OHRTMANN ROAD:

(1) R MANNING ROAD, BAYNES DRIFT ROAD, L BIRMINGHAM ROAD, R SHEFFIELD ROAD, L COVENTRY PLACE TO TERMINAL POINT.

(2) R ROYSTON ROAD, R PROMED ROAD, GRIX ROAD TO TERMINAL POINT.

RETURN:

RETURN ALONG THE SAME ROUTE IN REVERSE DIRECTION TO THE FORWARD JOURNEY, LOOP STREET L RETIEF STREET TERMINUS, R RETIEF STREET, R PIETERMARITZ STREET, L WEST STREET, R LOOP STREET, L PINE STREET, R EDENDALE ROAD, THEN BY THE REVERSE OF THE FORWARD ROUTE.

ROUTE ??: WILLOWFOUNTAIN ?? WILLOW?ON

FORWARD:

FROM WILLOWFOUNTAIN TERMINAL POINT VIA WILLOWFOUNTAIN ROAD, LMBALI, L SUTHERLAND ROAD, R EDENDALE ROAD, L PINE STREET, R LONGMARKET STREET, L ECHO STREET, R CHURCH STREET, GREYTOWN ROAD, R WILLOWTON ROAD, L OHRTMANN ROAD:

(1) R MANNING ROAD, BAYNES DRIFT ROAD, L BIRMINGHAM ROAD, R SHEFFIELD ROAD, L COVENTRY PLACE TO TERMINAL POINT.

(2) R ROYSTON ROAD, R PROMED ROAD, GRIX ROAD TO TERMINAL POINT.

RETURN:

RETURN ALONG THE SAME ROUTE IN REVERSE DIRECTION TO THE FORWARD JOURNEY, LOOP STREET L RETIEF STREET TERMINUS, R RETIEF STREET, R PIETERMARITZ STREET, L WEST STREET, R LOOP STREET, L PINE STREET, R EDENDALE ROAD, THEN BY THE REVERSE OF THE FORWARD ROUTE.

ROUTE ?C: AZALEA ?? WILLOW?ON

FORWARD:

FROM AZALEA TERMINAL POINT VIA AZALEA ROAD, R DAMBUZA ROAD, R EDENDALE ROAD, L PINE STREET, R LONGMARKET STREET, L ECHO STREET, R CHURCH STREET, GREYTOWN ROAD, R WILLOWTON ROAD, L OHRTMANN ROAD:

(1) R MANNING ROAD, BAYNES DRIFT ROAD, L BIRMINGHAM ROAD, R SHEFFIELD ROAD, L COVENTRY PLACE TO TERMINAL POINT.

(2) R ROYSTON ROAD, R PROMED ROAD, GRIX ROAD TO TERMINAL POINT.

RETURN:

RETURN ALONG THE SAME ROUTE IN REVERSE DIRECTION TO THE FORWARD JOURNEY, LOOP STREET L RETIEF STREET TERMINUS, R RETIEF STREET, R PIETERMARITZ STREET, L WEST STREET, R LOOP STREET, L PINE STREET, R EDENDALE ROAD, THEN BY THE REVERSE OF THE FORWARD ROUTE.

ROUTE 3D EDENDALE - PRILLA MILLS

FORWARD:

FROM EDENDALE TERMINUS VIA EDENDALE ROAD, R LONGMARKET STREET, L ECHO STREET, R CHURCH STREET, GREYTOWN ROAD, R WILLOWTON ROAD, L OHRTMANN ROAD:

(1) R MANNING ROAD, BAYNES DRIFT ROAD, L BIRMINGHAM ROAD, R SHEFFIELD ROAD, L COVENTRY PLACE TO TERMINAL POINT.

(2) R ROYSTON ROAD, R PROMED ROAD, GRIX ROAD TO TERMINAL POINT.

RETURN:

RETURN ALONG THE SAME ROUTE IN REVERSE DIRECTION TO THE FORWARD JOURNEY. (VIA LOOP STREET, L RETIEF STREET TERMINUS, R RETIEF STREET, R PIETERMARITZ STREET, L WEST STREET, R LOOP STREET, L PINE STREET, R EDENDALE ROAD, THEN BY THE REVERSE OF THE FORWARD ROUTE.

ROUTE 4 DINDI – PIETERMARITZBURG

FORWARD:

FROM DINDI TERMINUS VIA ROAD D 1126 TO TAYLORS HALL, R ROAD R617, EDENDALE ROAD R LONGMARKET STREET, L WEST STREET, R VICTORIA ROAD, R RETIEF STREET, L BOOM STREET R EAST STREET BUS TERMINUS.

RETURN:

FROM EAST STREET BUS TERMINUS, R PIETERMARITZ STREET, L WEST STREET, R LOOP STREET AND CONTINUE BY THE FORWARD JOURNEY IN REVERSE.

ROUTE 5: QANDA - PIETERMARITZBURG

FORWARD:

FROM KWA-QANDA ROCK TERMINUS VIA D 1127, TO ESHOWE, R ROAD R617, EDENDALE ROAD, R LONGMARKET STREET, L WEST STREET, R VICTORIA ROAD, R RETIEF STREET, L BOOM STREET, R EAST STREET BUS TERMINUS.

RETURN:

FROM EAST STREET BUS TERMINUS, R PIETERMARITZ STREET, L WEST STREET, R LOOP STREET AND CONTINUE BY THE FORWARD JOURNEY IN REVERSE.

ROUTE 6: INADI - PIETERMARITZBURG VIA UPPER NOSHEZI ??D TAFULENI

FORWARD:

FROM INADI TERMINAL POINT VIA ROAD D 1134, L ROAD D 1128, R ROAD D 1125 TO UPPER NOSHEZI TERMINAL POINT, RETURN ROAD D 1125, R ROAD D 1128, TO TAFULENI TERMINUS (MLABA'S STORE) RETURN ROAD D 1128, R ROAD R 617, EDENDALE ROAD, R LONGMARKET STREET, L WEST STREET, R VICTORIA ROAD, R RETIEF STREET, L BOOM STREET R EAST STREET BUS TERMINUS.

RETURN:

FROM EAST STREET BUS TERMINUS, R PIETERMARITZ STREET, L WEST STREET, R LOOP STREET AND CONTINUE BY THE FORWARD JOURNEY IN REVERSE.

ROUTE 6A: INADI - PIETERMARITZBURG VIA TAFULENI

FORWARD:

FROM INADI TERMINAL POINT VIA ROAD D 1134, L ROAD D 1128 TO TAFULENI TERMINUS (MLABA'S STORE) RETURN ROAD D 1128, R ROAD R 617, EDENDALE ROAD, R LONGMARKET STREET, L WEST STREET, R VICTORIA ROAD, R RETIEF STREET, L BOOM STREET R EAST STREET BUS TERMINUS.

RETURN:

FROM EAST STREET BUS TERMINUS, R PIETERMARITZ STREET, L WEST STREET, R LOOP STREET AND CONTINUE BY THE FORWARD JOURNEY IN REVERSE.

ROUTE 6B: TAFULENI – PIETERMARITZBURG

FORWARD:

FROM TAFULENI TERMINUS (MLABA'S STORE) VIA ROAD D 1128, R ROAD R 617, EDENDALE ROAD, R LONGMARKET STREET, L WEST STREET, R VICTORIA ROAD, R RETIEF STREET, L BOOM STREET R EAST STREET BUS TERMINUS.

RETURN:

FROM EAST STREET BUS TERMINUS, R PIETERMARITZ STREET, L WEST STREET, R LOOP STREET AND CONTINUE BY THE FORWARD JOURNEY IN REVERSE.

ROUTE 67: UPPER NOSHEZI – PIETERMARITZBURG



transport

Department:
Transport
Province of KwaZulu-Natal

GAZETTE

LGKZNG11-2019-JUN

REGION: ALL

FORWARD:
FROM UPPER NOSHEZI TERMINAL POINT VIA ROAD D 1125, L ROAD D 1128, R ROAD R 617...EDENDALE ROAD, R LONGMARKET STREET, L WEST STREET, R VICTORIA ROAD, R RETIEF STREET, L BOOM STREET R EAST STREET BUS TERMINUS.
RETURN:
FROM EAST STREET BUS TERMINUS, R PIETERMARITZ STREET, L WEST STREET, R LOOP STREET AND CONTINUE BY THE FORWARD JOURNEY IN REVERSE.
ROUTE 6D: INADI – PIETERMARITZBURG
FORWARD:
FROM LNADI TERMINAL POINT VIA ROAD D 1134, R ROAD D 1128, R ROAD R 617...EDENDALE ROAD, R LONGMARKET STREET, L WEST STREET, R VICTORIA ROAD, R RETIEF STREET, L BOOM STREET R EAST STREET BUS TERMINUS.
RETURN:
FROM EAST STREET BUS TERMINUS, R PIETERMARITZ STREET, L WEST STREET, R LOOP STREET AND CONTINUE BY THE FORWARD JOURNEY IN REVERSE.
ROUTE 6?: INADI - PIETERMARITZBURG VIA UPPER NOSHEZI
FORWARD:
FROM LNADI TERMINAL POINT VIA ROAD D 1134, L ROAD D 1128, R ROAD D 1125 TO UPPER NOSHEZI TERMINAL POINT, RETURN ROAD D 1125, L ROAD D 1128, R ROAD R617...EDENDALE ROAD, R LONGMARKET STREET, L WEST STREET, R VICTORIA ROAD, R RETIEF STREET, L BOOM STREET R EAST STREET BUS TERMINUS.
RETURN:
FROM EAST STREET BUS TERMINUS, R PIETERMARITZ STREET, L WEST STREET, R LOOP STREET AND CONTINUE BY THE FORWARD JOURNEY IN REVERSE.
ROUTE 7: KWA SHANGE – PIETERMARI?ZBURG
FORWARD:
FROM KWA-SHANGE BUS TERMINAL POINT VIA ROAD D 412 (SHANGE ROAD) TO GEZUBUSO, L ROAD R617...EDENDALE ROAD, R LONGMARKET STREET, L WEST STREET, R VICTORIA ROAD, R RETIEF STREET, L BOOM STREET R EAST STREET BUS TERMINUS.
RETURN:
FROM EAST STREET BUS TERMINUS, R PIETERMARITZ STREET, L WEST STREET, R LOOP STREET AND CONTINUE BY THE FORWARD JOURNEY IN REVERSE.
ROUTE 9: MASWAZINI – PIETERMARITZBURG
FORWARD:
FROM MASWAZINI BUS TERMINAL POINT VIA ROAD D 1140, L ROAD 402 TO ELANDSKOP CROSS ROADS, L ROAD R617...EDENDALE ROAD, R LONGMARKET STREET, L WEST STREET, R VICTORIA ROAD, R RETIEF STREET, L BOOM STREET R EAST STREET BUS TERMINUS.
RETURN:
FROM EAST STREET BUS TERMINUS, R PIETERMARITZ STREET, L WEST STREET, R LOOP STREET AND CONTINUE BY THE FORWARD JOURNEY IN REVERSE.
ROUTE 9A: MASWAZINI - PIETERMARITZBUHG VIA KHULEKONKE
FORWARD:
FROM MASWAZINI BUS TERMINAL POINT VIA ROAD D 1140, R TO KHULEKONKE VILLAGE, RETURN TO ROAD D1140, R ROAD D 1140, L ROAD 402 TO ELANDSKOP ???SS ROADS, L ROAD R617...EDENDALE ROAD, R LONGMARKET STREET, L WEST STREET, R VICTORIA ROAD, R RETIEF STREET, L BOOM STREET R EAST STREET BUS TERMINUS.
RETURN:
FROM EAST STREET BUS TERMINUS, R PIETERMARITZ STREET, L WEST STREET, R LOOP STREET AND CONTINUE BY THE FORWARD JOURNEY IN REVERSE.
ROUTE 9B: ELANDSKOP (CLINIC) – PIETERMARITZBURG
FORWARD:
FROM ELANDSKOP CLINIC TO ELANDSKOP CROSS ROADS, L ROAD R617...EDENDALE ROAD, R LONGMARKET STREET, L WEST STREET, R VICTORIA ROAD, R RETIEF STREET, L BOOM STREET R EAST STREET BUS TERMINUS.
RETURN:
FROM EAST STREET BUS TERMINUS, R PIETERMARITZ STREET, L WEST STREET, R LOOP STREET AND CONTINUE BY THE FORWARD JOURNEY IN REVERSE.
ROUTE 9?: ELANDSKOP TERMINUS – PIETERMARITZBURG
FORWARD:
FROM ELANDSKOPTERMINUS VIA ROAD R 617...EDENDALE ROAD, R LONGMARKET STREET, L WEST STREET, R VICTORIA ROAD, R RETIEF STREET, L BOOM STREET R EAST STREET BUS TERMINUS.
RETURN:
FROM EAST STREET BUS TERMINUS, R PIETERMARITZ STREET, L WEST STREET, R LOOP STREET AND CONTINUE BY THE FORWARD JOURNEY IN REVERSE.
ROUTE 9D: MASWAZINI - ROTOFLEX VIA ZONDI STORE
FORWARD:
MASWAZINI VIA ROAD D 402...ZONDI STORE BUS TERMINAL POINT AT THE JUNCTION OF ROADS 402 AND D 11?? VIA ROAD 402, L ROAD D 1122, ENTER KHOBONGO VILLAGE, RETURN TO ROAD D 1122, L ROAD D 1122L ROAD R617...EDENDALE ROAD, R LONGMARKET STREET, L WEST STREET, R VICTORIA ROAD, R RETIEF STREET, L BOOM STREET R EAST STREET BUS TERMINUS, TO THE LINDUSTRIAL SITES.
RETURN:
?? THE FORWARD ROUTE IN REVERSE...LOOP STREET, TO EAST STREET BUS TERMINUS, R PIETERMARITZ STREET, L WEST STREET, R LOOP STREET AND CONTINUE BY THE FORWARD JOURNEY IN REVERSE.
ROUTE 10: ZONDI STORE - PIETERMARITZBURG VIA KHOBONGO
FORWARD:
FROM ZONDI STORE BUS TERMINAL POINT AT THE JUNCTION OF ROADS 402 ??D D 1133 VIA ROAD 402, L ROAD D 1122, ENTER KHOBONGO VILLAGE, RETURN TO ROAD D 1122, L ROAD D 1122L ROAD R617...EDENDALE ROAD, R LONGMARKET STREET, L WEST STREET, R VICTORIA ROAD, R RETIEF STREET, L BOOM STREET R EAST STREET BUS TERMINUS.
RETURN:
FROM EAST STREET BUS TERMINUS, R PIETERMARITZ STREET, L WEST STREET, R LOOP STREET AND CONTINUE BY THE FORWARD JOURNEY IN REVERSE.
ROUTE 1??: ZONDI STORE – PIETERMARITZBURG
FORWARD:
FROM ZONDI STORE BUS TERMINAL POINT AT THE JUNCTION OF ROADS 402 ??D D 1133 VIA ROAD 402, L ROAD D 1122, L ROAD R 617...EDENDALE ROAD, R LONGMARKET STREET, L WEST STREET, R VICTORIA ROAD, R RETIEF STREET, L BOOM STREET R EAST STREET BUS TERMINUS.
RETURN:
FROM EAST STREET BUS TERMINUS, R PIETERMARITZ STREET, L WEST STREET, R LOOP STREET AND CONTINUE BY THE FORWARD JOURNEY IN REVERSE.
ROUTE 10?: KHOBONGO – PIETERMARITZBURG
FORWARD:
FROM KHOBONGO VILLAGE TO ROAD D 1122, L ROAD D 1122L ROAD R 617...EDENDALE ROAD, R LONGMARKET STREET, L WEST STREET, R VICTORIA ROAD, R RETIEF STREET, L BOOM STREET R EAST STREET BUS TERMINUS.
RETURN:
FROM EAST STREET BUS TERMINUS, R PIETERMARITZ STREET, L WEST STREET, R LOOP STREET AND CONTINUE BY THE FOWARD JOURNEY IN REVERSE.
ROUTE 11: DULELA – PIETERMARITZBURG
FORWARD:
FROM DULELA VIA ROAD D390...MGWAGWA SCHOOL..... KWA-GUBESHE ... TAYLORS HALT, R ROAD D399, L ROAD R617...EDENDALE ROAD, R LONGMARKET STREET, L WEST STREET, R VICTORIA ROAD, R RETIEF STREET, L BOOM STREET R EAST STREET BUS TERMINUS.
RETURN:



transport

Department:
Transport
Province of KwaZulu-Natal

GAZETTE

LGKZNG11-2019-JUN

REGION: ALL

FROM EAST STREET BUS TERMINUS, R PIETERMARITZ STREET, L WEST STREET, R LOOP STREET AND CONTINUE BY THE FORWARD JOURNEY IN REVERSE.
ROUTE 11?: MGWAGWA - PIETERMARITZBURG
FORWARD:
FROM MGWAGWA BUTCHERY VIA ROAD D390...MGWAGWA SCHOOL... KWA-GUBESHETAYLORS HALT, R ROAD D399, L ROAD R617...EDENDALE ROAD, R LONGMARKET STREET, L WEST STREET, R VICTORIA ROAD, R RETIEF STREET, L BOOM STREET R EAST STREET BUS TERMINUS.
RETURN:
FROM EAST STREET BUS TERMINUS, R PIETERMARITZ STREET, L WEST STREET, R LOOP STREET AND CONTINUE BY THE FORWARD JOURNEY IN REVERSE.
ROUTE 11?: MASHINGENI – PIETERMARITZBURG
FORWARD:
FROM MASHINGENI BUS TERMINAL POINT VIA ROAD D390...DULELA...MGWAGWA SCHOOL... KWA-GUBESHETAYLORS HALT, R ROAD D399, L ROAD R617...EDENDALE ROAD, R LONGMARKET STREET, L WEST STREET, R VICTORIA ROAD, R RETIEF STREET, L BOOM STREET R EAST STREET BUS TERMINUS.
RETURN:
FROM EAST STREET BUS TERMINUS, R PIETERMARITZ STREET, L WEST STREET, R LOOP STREET AND CONTINUE BY THE FORWARD JOURNEY IN REVERSE.
ROUTE 12: GIBSONS GATE - PIETERMARITZBURG VIA MAFUNZE
FORWARD:
FROM GIBSONS GATE BUS TERMINAL POINT VIA ROAD D 1124, L ROAD D 1123 TO MAFUNZE TERMINAL POINT (HEMU-HEMU), RETURN VIA ROAD D 1123, L ROAD D 1124 TO MACLEANS, R. ROAD R617...EDENDALE ROAD R LONGMARKET STREET, L WEST STREET, R VICTORIA ROAD, R RETIEF STREET, L BOOM STREET R EAST STREET BUS TERMINUS.
RETURN:
FROM EAST STREET BUS TERMINUS, R PIETERMARITZ STREET, L WEST STREET, R LOOP STREET AND CONTINUE BY THE FORWARD JOURNEY IN REVERSE.
ROUTE 12?: KWA N?ABINI – PIETERMARITZBURG
FORWARD:
FROM KWA NKABINI TO ROAD D 1123, L ROAD D 1124 TO MACLEANS, R ROAD R617...EDENDALE ROAD R LONGMARKET STREET, L WEST STREET, R VICTORIA ROAD, R RETIEF STREET, L ????M STREET R EAST STREET BUS TERMINUS.
RETURN:
FROM EAST STREET BUS TERMINUS, R PIETERMARITZ STREET, L WEST STREET, R LOOP STREET AND CONTINUE BY THE FORWARD JOURNEY IN REVERSE.
ROUTE 12B: GIBSONS GATE – PIETERMARITZBURG
FORWARD:
FROM GIBSONS GATE BUS TERMINAL POINT VIA ROAD D 1124 TO MACLEANS, R ROAD R617...EDENDALE ROAD R LONGMARKET STREET, L WEST STREET, R VICTORIA ROAD, R RETIEF STREET, L BOOM STREET R EAST STREET BUS TERMINUS.
RETURN:
FROM EAST STREET BUS TERMINUS, R PIETERMARITZ STREET, L WEST STREET, R LOOP STREET AND CONTINUE BY THE FORWARD JOURNEY IN REVERSE.
ROUTE 12?: MAFUNZE – PIETERMARITZBURG
FORWARD:
FROM MAFUNZE TERMINAL POINT (HEMU-HEMU) VIA ROAD D 1123, L ROAD D 1124 TO MACLEANS, R. ROAD R617...EDENDALE ROAD R LONGMARKET STREET, L WEST STREET, R VICTORIA ROAD, R RETIEF STREET, L BOOM STREET R EAST STREET BUS TERMINUS.
RETURN:
FROM EAST STREET BUS TERMINUS, R PIETERMARITZ STREET, L WEST STREET, R LOOP STREET AND CO?TINUE BY THE FORWARD JOURNEY IN REVERSE.
ROUTE 12D: NOMO / HOLOZA - PIETERMARITZBURG VIA GIBSONS GATE
FORWARD:
FROM NOMO/HOLOZA VIA UNNUMBERED ROADS TO GIBSONS GATE BUS TERMINAL POINT, THEN VIA ROAD D 1124 TO MACLEANS, R ROAD R 617...EDENDALE ROAD R LONGMARKET STREET, L WEST STREET, R VICTORIA ROAD, R RETIEF STREET, L BOOM STREET R EAST STREET BUS TERMINUS.
RETURN:
FROM EAST STREET BUS TERMINUS, R PIETERMARITZ STREET, L WEST STREET, R LOOP STREET AND CONTINUE BY THE FORWARD JOURNEY IN REVERSE.
ROUTE 12?: NOMO / HOLOZA - PIETERMARITZBURG VIA GIBSONS GATE AND MAFUNZE
FORWARD:
FROM NOMO/HOLOZA VIA UNNUMBERED ROADS TO GIBSONS GATE BUS TERMINAL POINT, THEN VIA ROAD D 1124, L ROAD D 1123 TO MAFUNZE TERMINAL POINT (HEMU-HEMU), RETURN VIA ROAD D 1123, L ROAD D 1124 TO MACLEANS, R. ROAD R617...EDENDALE ROAD R LONGMARKET STREET, L WEST STREET, R VICTORIA ROAD, R RETIEF STREET, L BOOM STREET R EAST STREET BUS TERMINUS.
RETURN:
FROM EAST STREET BUS TERMINUS, R PIETERMARITZ STREET, L WEST STREET, R LOOP STREET AND CONTINUE BY THE FORWARD JOURNEY IN REVERSE.
ROUTE 1?: SONGOMIZA – PIETERMARITZBURG
FORWARD:
FROM SONGONZIMA BUS TERMINAL POINT VIA ROAD D 1141, L ROAD D 1124 TO MACLEANS, L ROAD R617...EDENDALE ROAD, R LONGMARKET STREET, L WEST STREET, R VICTORIA ROAD, R RETIEF STREET, L BOOM STREET R EAST STREET BUS TERMINUS.
RETURN:
FROM EAST STREET BUS TERMINUS, R PIETERMARITZ STREET, L WEST STREET, R LOOP STREET AND CONTINUE BY THE FORWARD JOURNEY IN REVERSE.
ROUTE 14: KWA GUBESHE - PIETERMARITZBURG
FORWARD:
FROM KWA-GUBESHE BUS TERMINAL POINT VIA ROAD D399GANESOKENEMPANDE SCHOOL, R ROAD D 412, R ROAD D399...NXAMALALA CROSS ROADS...NENE BUTCHERY ... DRAAIHOEK...MABANA... SWEETWATERS...MPUMUZA ROAD, R SWEETWATERS ROAD...SWARTKOP ROAD...MAYORS WALK...BERG STREET, R EAST STREET TO BUS TERMINUS.
RETURN:
FROM EAST STREET TERMINUS VIA BOOM STREET, R RETIEF STREET AND ON THE SAME ROUTE IN REVERSE AS THE FORWARD JOURNEY.
ROUTE 14?: KWA GUBESHE - PIETERMARITZBURG VIA NDAWONDES KRAAL
FORWARD:
FROM KWA-GUBESHE BUS TERMINAL POINT VIA ROAD D 399...GANESOKENEMPANDE SCHOOL, R ROAD D 412, L ROAD D 1138...NDAWONDE'S KRAAL BUS TERMINAL POINT, RETURN ROAD D 1138, R ROAD D412, R ROAD D399...NXAMALALA CROSS ROADS...NENE BUTCHERY...DRAAIHOEK ...MABANA... SWEETWATERS...MPUMUZA ROAD, R SWEETWATERS ROAD...SWARTKOP ROAD...MAYORS WALK...BERG STREET, R EAST STREET TO THE EAST STREET BUS TERMINUS.
RETURN:
FROM EAST STREET TERMINUS VIA BOOM STREET, R RETIEF STREET AND ON THE SAME ROUTE IN REVERSE AS THE FORWARD JOURNEY.
ROUTE 14B: NDAWONDES KRAAL – PIETERMARITZBURG
FORWARD:
FROM NDAWONDE'S ?R??L BUS TERMINAL POINT VIA ROAD D 1138, R ROAD D412, R ROAD D399...NXAMALALA CROSS ROADS...NENE BUTCHERY...DRAAIHOEK ...MABANA... SWEETWATERS ...MPUMUZA ROAD, R SWEETWATERS ROAD...SWARTKOP ROAD...MAYORS WALK ...??RG STREET, R EAST STREET TO THE EAST STREET BUS TERMINUS.
RETURN:
FROM EAST STREET TERMINUS VIA ?OOM STREET, R RETIEF STREET AND ON THE SAME ROUTE IN REVERSE AS THE FORWARD JOURNEY.



transport

Department:
Transport
Province of KwaZulu-Natal

GAZETTE

LGKZNG11-2019-JUN

REGION: ALL

ROUTE 14?: KWA GUBESHE - PIETERMARITZBURG VIA DOLOQINA STORE

FORWARD:

FROM KWA-GUBESHE BUS TERMINAL POINT VIA ROAD D 399...GANESOKENE...MPANDE SCHOOL, R ROAD D 412, L ROAD D1130 TO DOLOQINA STORE, RETURN VIA ROAD D 1130...DLADLA'S COURT...MDLULI, L ROAD D399...NXAMALALA CROSS ROADS...NENE BUTCHERY...DRAAIHOEK...MABANA...SWEETWATERS...MPUMUZA ROAD, R SWEETWATERS ROAD...SWARTKOP ROAD...MAYORS WALK...BERG STREET, R EAST STREET TO THE EAST STREET BUS TERMINUS.

RETURN:

FROM EAST STREET TERMINUS VIA BOOM STREET, R RETIEF STREET AND ON THE SAME ROUTE IN REVERSE AS THE FORWARD JOURNEY.

ROUTE 14D: KWA GUBESHE - PIETERMARITZBURG VIA DLADLA'S COURT

FORWARD:

FROM KWA-GUBESHE BUS TERMINAL POINT VIA ROAD D 399...GA?ESOKENE...MPANDE SCHOOL, R ROAD D 412, L ROAD D1130 TO DLADLA'S COURT, RETURN VIA ROAD D 1130...MDLULI, L ROAD D399...NXAMALALA CROSS ROADS...NENE BUTCHERY...DRAAIHOEK...B???.SWEETWATERS...MPUMUZA ROAD, R SWEETWATERS ROAD...SWARTKOP ROAD...MAYORS WALK...BERG STREET, R EAST STREET TO THE EAST STREET BUS TERMINUS.

RETURN:

FROM EAST STREET TERMINUS VIA BOOM STREET, R RETIEF STREET AND ON THE SAME ROUTE IN REVERSE AS THE FORWARD JOURNEY.

ROUTE 15: DLADLA'S COURT - PIETERMARITZBURG

FORWARD:

FROM DLADLA'S COURT VIA ROAD D 1130...MDLULI, L ROAD 399...NXAMALALA CROSS ROADS...NENE BUTCHERY...DRAAIHOEK...MABANA...SWEETWATERS...MPUMUZA ROAD, R SWEETWATERS ROAD...SWARTKOP ROAD...MAYORS WALK...BERG STREET, R EAST STREET TO THE EAST STREET BUS TERMINUS.

RETURN:

FROM EAST STREET TERMINUS VIA BOOM STREET, R RETIEF STREET AND ON THE SAME ROUTE IN REVERSE AS THE FORWARD JOURNEY.

ROUTE 15?: DOLOQINA STORE - PIETERMARITZBURG VIA MALINGA STOP

FORWARD:

FROM DOLOQINA BUS TERMINAL POINT VIA ROAD D 1130...DLADLA'S COURT...MDLULI, L ROAD D399...NXAMALALA CROSS ROADS...NENE BUTCHERY...DRAAIHOEK...MABANA...SWEETWATERS...MPUMUZA ROAD, R SWEETWATERS ROAD...SWARTKOP ROAD...MAYORS WALK...BERG STREET, R EAST STREET TO THE EAST STREET BUS TERMINUS.

RETURN:

FROM EAST STREET TERMINUS VIA BOOM STREET, R RETIEF STREET AND ON THE SAME ROUTE IN REVERSE AS THE FORWARD JOURNEY.

ROUTE 15B: DOLOQINA STORE - PIETERMARITZBURG VIA NQABENI

FORWARD:

FROM DOLOQINA BUS TERMINAL POINT VIA UNNAMED ROAD TO NQABENI, THEN TO DLADLA'S COURT...MDLULI, L ROAD D399...NXAMALALA CROSS ROADS...NENE BUTCHERY...DRAAIHOEK...MABANA...SWEETWATERS...MPUMUZA ROAD, R SWEETWATERS ROAD...SWARTKOP ROAD...MAYORS WALK...BERG STREET, R EAST STREET TO THE EAST STREET BUS TERMINUS.

RETURN:

FROM EAST STREET TERMINUS VIA BOOM STREET, R RETIEF STREET AND ?N THE SAME ROUTE IN REVERSE AS THE FORWARD JOURNEY.

ROUTE 15C: MDLULI - PIETERMARITZBURG

FORWARD:

FROM MDLULI VIA ROAD D 1130, L ROAD D399...NXAMALALA CROSS ROADS...NENE BUTCHERY...DRAAIHOEK...MABANA...SWEETWATERS...MPUMUZA ROAD, R SWEETWATERS ROAD...SWARTKOP ROAD...MAYORS WALK...BERG STREET, R EAST STREET TO THE EAST STREET BUS TERMINUS.

RETURN:

FROM EAST STREET TERMINUS VIA BOOM STREET, R RETIEF STREET AND ?N THE SAME ROUTE IN REVERSE AS THE FORWARD JOURNEY.

ROUTE 15D: MALINGA STOP - PIETERMARITZBURG VIA DLADLA'S COURT

FORWARD:

FROM MALINGA STOP VIA ROAD D 1130...DLADLA'S COURT...MDLULI, L ROAD D399...NXAMALALA CROSS ROADS...NENE BUTCHERY...DRAAIHOEK...MABANA...SWEETWATERS...MPUMUZA ROAD, R SWEETWATERS ROAD...SWARTKOP ROAD...MAYORS WALK...BERG STREET, R EAST STREET TO THE EAST STREET BUS TERMINUS.

RETURN:

FROM EAST STREET TERMINUS VIA BOOM STREET, R RETIEF STREET AND ?N THE SAME ROUTE IN REVERSE AS THE FORWARD JOURNEY.

ROUTE 15?: BEKEZELE STORE - PIETERMARITZBURG

FORWARD:

FROM BEKEZELE STORE VIA ROAD D...MDLULI, L ROAD D399...NXAMALALA CROSS ROADS...NENE BUTCHERY...DRAAIHOEK...MABANA...SWEETWATERS...MPUMUZA ROAD, R SWEETWATERS ROAD...SWARTKOP ROAD...MAYORS WALK...BERG STREET, R EAST STREET TO THE EAST STREET BUS TERMINUS.

RETURN:

FROM EAST STREET TERMINUS VIA BOOM STREET, R RETIEF STREET AND ?N THE SAME ROUTE IN REVE?SE AS THE FORWARD JOURNEY.

ROUTE 15F: NQABENI - PIETERMARITZBURG VIA DLADLA'S COURT

FORWARD:

FROM NQABENI, THEN TO DLADLA'S COURT...MDLULI, L ROAD D399...NXAMALALA CROSS ROADS...NENE BUTCHERY...DRAAIHOEK...MABANA...SWEETWATERS...MPUMUZA ROAD, R SWEETWATERS ROAD...SWARTKOP ROAD...MAYORS WALK...BERG STREET, R EAST STREET TO THE EAST STREET BUS TERMINUS.

RETURN:

FROM EAST STREET TERMINUS VIA BOOM STREET, R RETIEF STREET AND ON THE SAME ROUTE IN REVERSE AS THE FORWARD JOURNEY.

ROUTE 15G: DOLOQINA STORE PIETERMARITZBURG VIA MALINGA STOP AND CALUZA

FORWARD:

FROM DOLOQINA BUS TERMINAL POINT VIA ROAD D 1130...DLADLA'S COURT...MDLULI, L ROAD D399...NXAMALALA CROSS ROADS...NENE BUTCHERY...DRAAIHOEK...??B???.SWEETWATERS...MPUMUZA ROAD, R CALUZA ROAD, L EDENDALE ROAD, L PINE STREET, L WEST STREET, R VICTORIA STREET, R RETIEF STREET, L BOOM STREET, R EAST STREET TO EAST STREET TERMINUS.

RETURN:

FROM EAST STREET BUS TERMINUS VIA PIETERMARITZ STREET, L WEST STREET, R LOOP STREET AND CONTINUE IN REVERSE OF THE FORWARD JOURNEY.

ROUTE 16: Z?YAEKA EAST - PIETERMARITZBURG

FORWARD:

FROM ZAYEKA EAST BUS TERMINAL POINT VIA ROAD D 1132, L ROAD D 1137 TO SIYANDA TERMINAL POINT, RETURN ROAD D 1137, L D 1132, R ROAD D 399 PAST MABANA AND SWEETWATERS...MPUMUZA ROAD, R SWEETWATERS ROAD...SWARTKOP ROAD...MAYORS WALK...BERG STREET, R EAST STREET TO EAST STREET BUS TERMINUS.

RETURN:

FROM EAST STREET TERMINUS VIA BOOM STREET, R RETIEF STREET AND ON THE SAME ROUTE IN REVERSE AS THE FORWARD JOURNEY.

ROUTE 16?: Z????? WEST - PIETERMARITZBURG

FORWARD:

FROM ZAYEKA WEST BUSTERMINAL POINT VIA ROAD D 399...MABANA...SWEETWATERS...MPUMUZA ROAD, R SWEETWATERS ROAD...SWARTKOP ROAD...MAYORS WALK...BERG STREET, R EAST STREET TO EAST STREET BUS TERMINUS.

RETURN:

FROM EAST STREET TERMINUS VIA BOOM STREET, R RETIEF STREET AND ON THE SAME ROUTE IN REVERSE AS THE FORWARD JOURNEY.

ROUTE 17: KWA GUBESHE -WILLOW?ON INDUSTRY

FORWARD:

FROM KWA-GUBESHE BUS TERMINAL VIA ROAD D 399...GANESOKENE...MPANDE SCHOOL...NXAMALALA CROSS ROADS...MPUNZA ROAD...GANO - GA DA, R CALUZA ROAD, L EDENDALE ROAD, R LONGMARKET STREET, L ECHO ROAD, R CHURCH STREET...GREYTOWN ROAD, R WILLOWTON ROAD, L OHRTMANN ROAD TO:



transport

Department:
Transport
Province of KwaZulu-Natal

GAZETTE

LGKZNG11-2019-JUN

REGION: ALL

(1) R. MANNING ROAD..... BAYNESDRIFT ROAD, L BIRMINGHAM ROAD. TURN LEFT INTO BIRMINGHAM ROAD, R SHEFFIELD ROAD, L COVENTRY ?LACE TO TERMINAL POINT.
(2) R ROYSTON ROAD, L PROMED ROAD, L GRIX ROAD TO TERMINAL POINT.
ROUTE 17?: WILLOW?ON INDUSTRY- KWA GUBESHE
FORWARD:
RETURN AS ROUTE 17 IN REVERSE TO L OHRTMANN ROAD, R ECHO ROAD, L PRINCE ALFRED STREET, R RETIEF STREET, R BERG STREET, L EAST STREET TO TERMINUS, BOOM STREET, R RETIEF STREET, L BERG STREET...MAYORS WALK...SWARTKOP ROAD...SWEETWATERS ROAD...MABANA...DRAAIHOEK...NENE BUTCHERY...NXAMALALA CROSS ROADS, R ROAD D 412, L MPANDE SCHOOL...GANESOKENE...KWA GUBESHE.
ROUTE 17B: ROTOFLEX - KWA GUBESHE
FORWARD:
RETURN AS ROUTE 17 IN REVERSE TO L OHRTMANN ROAD, R ECHO ROAD, L PRINCE ALFRED STREET, R RETIEF STREET, R BERG STREET, L EAST STREET TO TERMINUS, VIA PIETERMARITZ STREET, L WEST STREET, R LOOP STREET...EDENDALE ROAD, R CALUZA ROAD, L MPUNZA ROAD...MABANA...DRAAIHOEK...NENE BUTCHERY...NXAMALALA CROSS ROADS, R ROAD D 1130 TO BEKEZELE, RETURN ROAD D 1130, R ROAD D 412, L ROAD D 1138...NDAWONDE'S KR??L BUS TERMINAL POINT, RETURN ROAD D 1138, L ROAD D 412, L MPANDE SCHOOL...GANESOKENE, R TO DULELA, RETURN TO GANESOKANE, R ROAD D 412 TO KWA GUBESHE.
ROUTE 18: LADUMA - PIETERMARI?ZBURG
FORWARD:
LADUMA BUS TERMINAL VIA LADUMA ROAD, L CALUZA ROAD, R MORCOM ROAD R MAYORS WALK, L WINSTON ROAD...VICTORIA ROAD, L RETIEF STREET, L EAST STREET TO EAST STREET BUS TERMINUS.
RETURN:
FROM EAST STREET BUS TERMINUS, R PIETERMARITZ STREET, L WEST STREET, R LOOP STREET AND CONTINUE IN REVERSE OF THE FORWARD JOURNEY.
ROUTE 8:
THE CONVEYANCE OF PASSENGERS WITH THEIR PERSONAL EFFECTS, FROM INCWADI BUS TERMINUS TO EAST STREET TERMINUS, PIETERMARITZBURG.
FORWARD JOURNEY:
FROM INCWADI BUS TERMINAL POINT, SITUATED ON DISTRICT ROAD D 58, MAGISTERIAL DISTRICT OF PIETERMARITZBURG, PROCEED ALONG ROAD D 58 TO THE JUNCTION WITH ROAD D 63. TURN RIGHT INTO ROAD D 63 WHICH BECOMES ROAD D 140. PROCEED ALONG ROAD D 140 WHICH BECOMES ROAD D 137 AT ELANDSKOP RAILWAY STATION. PROCEED ALONG ROAD D 137 TO THE JUNCTION WITH ROAD R617 AT ELANDSKOP CROSS ROADS WITH THE MAIN ROAD BETWEEN BULWER AND PIETERMARITZBURG. TURN RIGHT INTO ROAD R617, AND PROCEED ALONG ROAD R617 WHICH BECOMES EDENDALE ROAD. PROCEED ALONG EDENDALE ROAD TO JUNCTION WITH LONGMARKET STREET. TURN RIGHT INTO LONGMARKET STREET AND PROCEED ALONG LONGMARKET STREET TO THE JUNCTION WITH WEST STREET. TURN LEFT INTO WEST STREET AND PROCEED ALONG WEST STREET TO THE JUNCTION WITH VICTORIA STREET. ?URN RIGHT INTO VICTORIA ROAD AND PROCEED ALONG VICTORIA ROAD TO THE JUNCTION WITH RETIEF STREET. TURN RIGHT INTO RETIEF STREET AND PROCEED ALONG RETIEF STREET TO THE JUNCTION WITH BOOM STREET. TURN LEFT INTO BOOM STREET AND PROCEED ALONG BOOM STREET TO THE JUNCTION WITH EAST STREET. TURN RIGHT INTO EAST STREET BUS TERMINUS, PIETERMARITZBURG.
RETURN JOURNEY:
RETURN FROM EAST STREET BUS TERMINUS, TURN RIGHT INTO PIETERMARITZ STREET, LEFT INTO WEST STREET, RIGHT INTO LOOP STREET AND CONTINUE IN REVERSE OF THE FORWARD JOURNEY.



transport

Department:
Transport
Province of KwaZulu-Natal

GAZETTE

LGKZNG11-2019-JUN

REGION: ALL

1) Application Number: APP0104116	2) Gazette Number: LGKZNG11-2019-JUN
3) Applicant: NS NGEMA ID NO. 8208070740080 Association: BABANANGO TAXI ASSOCIATION	4) Applicant Address: P O BOX 104 BABANANGO 3850
5) Existing Licence Holder: NH DLAMINI ID NO. 4609185265083	6) Existing Licence Holder Address: PO BOX 104 BABANANGO 3850
7) Type of application: NORMAL TRANSFER	8) Operating Licence Number: LGKZN0803001178
9) Vehicle Type: MINIBUS	10) 1 X 15 (SEATED) + 0 (STANDING)
11) Region: ZULULAND	
12.1	2207FP2207BP10047972 - BABANANGO TO DUNDEE FROM BABANANGO TAXI RANK ALONG P250 BECOMING R68 TO NQUTHU, R68 WHICH JOINS WITH R33 AND PROCEED TO DUNDEE TAXI RANK AND RETURN ALONG THE SAME ROUTE.
12.2	2207FP2206WA10047973 - BABANANGO TO MANDINI FROM BABANANGO TAXI RANK ALONG R34 JOINING WITH R66 THROUGH ESHOWE, GINGINDLOVU BECOMING R102 ONTO P415 TO MANDINI TAXI RANK AND RETURN ALONG THE SAME ROUTE.
12.3	2207FP2206RK10047974 - BABANANGO TO PINETOWN FROM BABANANGO TAXI RANK, ALONG R34 TO ITS JUNCTION WITH R66 THROUGH ESHOWE, GINGINDLOVU ON R102 BECOMING M41, LEFT ONTO N2 RIGHT ONTO N3 AT SPAGETTI JUNCTION, LEFT M13, RIGHT OLD MAIN ROAD, RIGHT MOODIE STREET, RIGHT HILL STREET TAXI RANK AND RETURN ALONG THE SAME ROUTE.
12.4	2207FP2207EP10047975 - BABANANGO TO NKANDLA FROM BABANANGO TAXI RANK, ALONG R34 TO JOIN WITH P225 ALONG P225 TO R68, P226 TO ITS JUNCTION WITH P50 TO NKANDLA TAXI RANK AND RETURN ALONG THE SAME ROUTE.
12.5	2207FP2207J510047976 - BABANANGO TO VRYHEID FROM BABANANGO TAXI RANK, ALONG P573 TO R34 NORTH, P47/1, P34/3, VRYHEID PLAZA RANK STRETCH CRESCENT, MARKET STREET, TRECHT STREET, MASON STREET TO RANK AND RETURN ALONG THE SAME ROUTE.
12.6	2207FP2206Y410047977 - BABANANGO TO MELMOTH FROM BABANANGO TAXI RANK, ALONG P573 TO R34 SOUTH TO MELMOTH TAXI RANK AND RETURN ALONG THE SAME ROUTE.
12.7	2207FP2206YW00047978 - BABANANGO TO MAHLABATHINI FROM BABANANGO TAXI RANK, ALONG P573 TO R34 TO JOIN JUNCTION WITH P301 INTO ULUNDI AND PROCEED ONTO P52/1 TO ITS JUNCTION WITH P244/-1 TO MAHLABATHINI AND RETURN ALONG THE SAME ROUTE EITHER DIRECT FROM ULUNDI OR FROM MAHLABATHINI.
12.8	2207FP2207FQ00047979 - BABANANGO TO NQUTHU FROM BABANANGO TAXI RANK, ALONG ROAD P573, R34 SOUTH, P250 BECOMING R68 ALONG R68 DIRECT TO NQUTHU AND RETURN ALONG THE SAME ROUTE.
12.9	2207FP11008Z10047980 - BABANANGO TO JOHANNESBURG FROM BABANANGO TAXI RANK, ALONG P573, R34 PAST VRYHEID, BLOODRIVER, UTRECHT JOINING THE N11 NORTH, VOLKRUST, STANDERTON, BALFOUR TO THE JUNCTION WITH N11 WITH THE N3 COMING IN PAST HEIDELBERG, M2 OFF-RAMP TO HARROW ROAD, ANDERSON STREET, VON WILLIGH STREET, TO PLEIN STREET RANK AND RETURN ALONG THE SAME ROUTE IN THE RESERVE DIRECTION.
12.10	2207FP12059J10047981 - BABANANGO TO JOHANNESBURG FROM BABANANGO ALONG R68 THROUGH NQUTHU, BLOOD RIVER AND INTO AND ALONG THE R34, BYPASS UTRECHT, NEWCASTLE, RIGHT INTO THE N11 TO VOLKSRUST TO R23 ALONG R23 INTO N3, BYPASS HEIDELBERG TO M2 TO HARROW ROAD, TO BREE STREET, TO PLEIN STREET TAXI RANK AND RETURN ALONG THE SAME ROUTE.
12.11	2207FP21004R10047982 - BABANANGO TO DURBAN FROM BABANANGO TAXI RANK ALONG ROAD P573, R34 SOUTH TO R66 PAST MELMOTH, ESHOWE, GINGINDLOVU ONTO THE N2, N2 TO BALLITOVILLE GLIDE-OFF, ALTERNATIVE: 11.1. N2, LEFT M41, LEFT M4, PRINCE ALFRED STREET, RIGHT ORDANANCE ROAD, RIGHT ALBERT STREET INTO TAXI RANK AT TEACHER CENTRE AND RETURN ALONG THE SAME ROUTE. 11.2. N2, LEFT P445, RIGHT M4 AS ABOVE. 11.3. N2, LEFT N3, LEFT OLD DUTCH ROAD, BECOMING ALICE STREET, LEFT ALBERT STREET INTO TAXI RANK AT TEACHERS CENTRE AND RETURN ALONG THE SAME ROUTE.
12.12	2207FP2207XJ10047971 - BABANANGO TO EMPANGENI FROM BABANANGO TAXI RANK ALONG P250 OF, R34 ADJOIN R66 TURN LEFT INTO 230 AND PROCEED TO EMPANGENI A-RANK AND RETURN TO BABANANGO ALONG THE SAME ROUTE.
12.13	2207FP2207FP00055955 - CHARTER SERVICE FROM BABANANGO TAXI RANK TO POINT WITHIN THE PROVINCE OF KZN ONLY. NO PICKING UP OR SETTING DOWN OF PASSENGERS EN ROUTE.



transport

Department:

Transport

Province of KwaZulu-Natal

GAZETTE

LGKZNG11-2019-JUN

REGION: ALL

12.14 2207FP11008Z10047983 - CONDITIONS.

1. PASSENGERS MAY BE PICKED UP AND /OR SET DOWN ONLY AT DESIGNATED TAXI RANKS OR TAXI STOPS, WHICH SHALL EXCLUDE BUS STOPS.
2. ON THE INBOUND TRIP TO PINETOWN, DURBAN AND JOHANNESBURG, NO PASSENGERS MAY BE PICKED UP EN ROUTE FROM LEAVING BABANANGO, UNTIL REACHING THE DESTINATION TAXI RANK.
3. ON THE RETURN TRIP TO BABANANGO, NO PASSENGERS MAY BE SET DOWN UNTIL REACHING BABANANGO TAXI RANK.
4. ENTRY OR RANKING ON PRIVATE PROPERTY IS NOT PERMITTED WITHOUT THE WRITTEN PERMISSION OF THE LANDLORD, A COPY OF WHICH MUST BE SUPPLIED TO THE BOARD.
5. WITHOUT HAVING ENTERED INTO AN AGREEMENT WITH OTHER OPERATORS ON A COMMON ROUTE AS CONTEMPLATED BY SECTION 88(2)(B) OF ACT 22 OF 2000, THE PICKING UP OR SETTING DOWN OF PASSENGERS ON SUCH ROUTE ARE NOT PERMITTED. A COPY OF SUCH AGREEMENT MUST BE SUPPLIED TO THE BOARD.
6. RANK PERMITS ISSUED BY THE RESPECTIVE MUNICIPAL AUTHORITIES MUST BE OBTAINED AND PRODUCED IN RESPECT OF ALL LONG DISTANCE DESTINATIONS SUCH AS EMPANGENI, VRYHEID, PINETOWN, DURBAN AND JOHANNESBURG.
7. THE ALLOCATION OF ANY ROUTE OR PORTION OF A ROUTE IS SUBJECT TO THE CONDITION THAT IT HAS BEEN APPROVED AND ALLOCATED IN GOOD FAITH AND THAT SUCH ROUTE WILL BE INVALID SHOULD IT TRANSPIRE THAT THE ROUTE OR PORTION THEREOF WILL, OR HAS CAUSED CONFLICT DUE TO HAVING BEEN APPROVED BASED ON INCORRECT OR FALSE INFORMATION SUPPLIED TO THE BOARD OR AS A RESULT OF AN ERROR. IN SUCH INSTANCE THE OPERATING LICENCE MUST BE RETURNED TO THE BOARD FOR CORRECTION.



transport

Department:
Transport
Province of KwaZulu-Natal

GAZETTE

LGKZNG11-2019-JUN

REGION: ALL

1) Application Number: APP0109438	2) Gazette Number: LGKZNG11-2019-JUN
3) Applicant: SIZANANI MAZULU TRANSPORT (PTY) LTD ID NO. 2001/023446/07 Association: NOT AVAILABLE	4) Applicant Address: PO BOX 4183 WILLOWTON HUB PIETERMARITZBURG 3200
5) Existing Licence Holder: NOT APPLICABLE ID NO. NOT APPLICABLE	6) Existing Licence Holder Address: NOT APPLICABLE
7) Type of application: NEW OPERATING LICENCE	8) Operating Licence Number: NOTAVAILABLE
9) Vehicle Type: BUS	10) 1 X 65 (SEATED) + 15 (STANDING)
11) Region: UMGUNGUNDLOVU	
12.1	<p>KZPRERC2773020 - PASSENGERS AND THEIR PERSONAL EFFECTS OVER ROUTES AS SPECIFIED IN THIS ANNEXURE, WITH THE AUTHORITY TO OPERATE ALTERNATIVE ROUTES WITHIN THE BOROUGH OF PIETERMARITZBURG, PROVIDED THAT THE FIXED INNER AND OUTER TERMINI OF EACH ROUTE REMAIN UNCHANGED AND THAT BUS ROUTES ARE LET DOWN BY RESOLUTION OF THE MSUNDUZI TRANSITIONAL COUNCIL.</p> <p>ALL ROUTES: THE RIGHT TO INCREASE OR DECREASE SERVICES AS AND WHEN REQUIRED.</p> <p>FARES: THE RIGHT TO REDUCE THE FARE PAYABLE BY CASH PAYING PASSENGERS DURING OFF PEAK PERIODS (BETWEEN 08H30 - 16H00).</p> <p>SPECIAL BUSES: AS AND WHEN REQUIRED FOR FUNERALS, SCHOOLS, RACES, PRIVATE PARTIES, TO ANY POINT WITHIN THE MSUNDUZI TRANSITIONAL COUNCIL BOUNDARIES.</p> <p>SIGHT SEEING BUSES: AS FOLLOWS: TO HENLEY DAM TERMINUS 17,54KM, TO HOWICK FALLS 22,95KM, TO SWEETWATERS, WINTERSKLOOF, ETC, CIRCULAR-DRIVE 28,96KM, CITY HALL TO SCHOOLS, COLLEGES, AS AND WHEN REQUIRED, E.G. HILTON COLLEGE 19.63KM, ST ANNES COLLEGE 13.252KM AND OTHERS, FOR THE CONVEYANCE OF SCHOOL, CITY TO NAGEL DAM 57.92KM, ALBERT FALLS 22.53KM.</p> <p>FUNERAL PARTIES, SPORT TEAMS: AND PICNICS, CHURCH AND PRIVATE PARTIES ON TRIPS WITHIN A RADIUS OF 245 KM FROM MSUNDUZI TRANSITIONAL COUNCIL BOUNDARIES TO PIETERMARITZBURG CITY HALL, RETURN JOURNEY TO COMMENCE WITHIN 24 HOURS AFTER ARRIVAL AT DESTINATION.</p> <p>ADDITIONAL AUTHORITY ON 5 BUSES: (NUMBERS ON RECORD AT BOARD'S OFFICES), PASSENGERS WHO ARE IN POSSESSION OF VALID RAIL OR S.A.R. TRANSPORT SERVICE TICKETS AND PARCELS ON A VEHICLE HIRE BASIS ON BEHALF OF THE S.A.R BY LOCAL ROAD TRANSPORTATION BOARDS WITHIN THE PROVINCE OF NATAL.</p> <p>1. INTERCHANGEABILITY OF BUSES ALL BUSES ARE FULLY INTERCHANGEABLE ON ALL ROUTES TO WHICH THE PUBLIC ROAD CARRIER PERMIT REFERS.</p> <p>2. TIMETABLES AS GRANTED BY THE LOCAL TRANSPORTATION BOARD – (DBN) FROM TIME TO TIME AND ADDITIONAL TRIPS, AS AND WHEN REQUIRED ACCORDING TO PASSENGER DEMAND. THE COMPANY RESERVES THE RIGHT TO REDUCE OR INCREASE JOURNEYS ACCORDING TO PASSENGER DEMAND.</p> <p>3. ROUTES IN MUNICIPAL BOUNDARIES BUS ROUTES IN MUNICIPAL BOUNDARIES ARE ACCORDING TO THE MUNICIPAL BY LAWS SUBJECT TO THE PERIODICAL CHANGES, AS MAY BE PRESCRIBED BY THE MUNICIPALITIES.</p> <p>ROUTE DESCRIPTION: ORGANISED PARTIES THE CONVEYANCE OF PERSONS, WHO HAVE ORGANISED THEMSELVES AS A GROUP, AND THEIR PERSONAL EFFECTS, FROM WITHIN THE MAGISTERIAL DISTRICT OF PIETERMARITZBURG TO POINTS WITHIN THE REPUBLIC OF SOUTH AFRICA.</p> <p>PROVIDED: THE SAME PASSENGERS CONVEYED ON THE FORWARD JOURNEY, BE CONVEYED BACK ON THE RETURN JOURNEY TO THE POINT OF COMMENCEMENT AND PASSENGERS BE PROVIDED THAT NO PASSENGERS BE PICKED UP OR SET DOWN EN ROUTE.</p> <p>SUBJECT TO THE EXPLICIT CONDITION THAT THE CONVEYANCE OF SUCH A GROUP OF PERSONS, MAY ONLY BE UNDERTAKEN, IF THE SAME GROUP OF PERSONS UNDERTAKE THE FORWARD AND RETURN JOURNEY, AS A PARTY, FOR THE EXCLUSIVE MUTUAL PURPOSE TO ATTEND ONE OR MORE OF THE FOLLOWING OCCASIONS:</p> <p>(I) WEDDINGS, (II) FUNERALS, (III) RELIGIOUS GATHERINGS (IV) SPORTS MEETINGS, EITHER AS COMPETITORS OR SPECTATORS (V) PICNIC OR ANY OTHER SIMILAR FORM OF ORGANISED AMUSEMENT OR RECREATION. THE PRINCIPAL ROUTE DESCRIPTIONS ??? SHOWN BELOW.</p> <p>CONTRACT ZNT 1137/98 T – PIETERMARITZBURG ROUTES THE ROUTE NUMBERS FOR THE SERVICES REQUIRED ARE TO BE:</p> <p>ROUTE 1: ESINADENI – PIETERMARITZBURG ROUTE 1A: LOWER NOSHEZI - PIETERMARITZBURG ROUTE 1B: WILLOWFOUNTAIN - PIETERMARITZBURG ROUTE 1C: WILLOWFOUNTAIN - PIETERMARITZBURG VIA WILLOWFOUNTAIN (BULWER) ROUTE 1D: WILLOWFOUNTAIN (BULWER) - PIETERMARITZBURG ROUTE 1E: IMBALI - PIETERMARITZBURG ROUTE 2A: ESINADENI- SHORTTS RETREAT ROUTE 2B: WILLOWFOUNTAIN - SHORTTS RETREAT ROUTE 2C: ESIGODENI - SHORTTS RETREAT ROUTE 3A: ESINADENI - WILLOWTON ROUTE 3B: WILLOWFOUNTAIN - WILLOWTON ROUTE 3C: AZALEA – WILLOWTON ROUTE 3D: EDENDALE - PRILLA MILLS ROUTE 4: DINDI - PIETERMARITZBURG ROUTE 5: QANDA- PIETERMARITZBURG ROUTE 6: INADI - PIETERMARITZBURG VIA UPPER NOSHEZI AND TAFULENI ROUTE 6A: INADI - PIETERMARITZBURG VIA TAFULENI ROUTE 6B: TAFULENI - PIETERMARITZBURG ROUTE 6C: UPPER NOSHEZI- PIETERMARITZBURG ROUTE 6D: INADI - PIETERMARITZBURG ROUTE 6E: INADI - PIETERMARITZBURG VIA UPPER NOSHEZI ROUTE 7: KWA SHANGE – PIETERMARITZBURG ROUTE 9: MASWAZINI - PIETERMARITZBURG ROUTE 9A: MASWAZINI - PIETERMARITZBURG VIA KHULEKONKE ROUTE 9B: ELANDSKOP CLINIC - PIETERMARITZBURG ROUTE 9C: ELANDSKOP TERMINUS - PIETERMARITZBURG ROUTE 9D: MASWAZINI- ROTOFLEX ROUTE 10: ZONDI STORE - PIETERMARITZBURG VIA KHONBONGO ROUTE 10A: ZONDI STORE - PIETERMARITZBURG ROUTE 10B: KHOBONGO - PIETERMARITZBURG</p>



transport

Department:
Transport
Province of KwaZulu-Natal

GAZETTE

LGKZNG11-2019-JUN

REGION: ALL

ROUTE 11: DULELA - PIETERMARITZBURG
 ROUTE 11A: MGWAGWA BUTCHERY - PIETERMARITZBURG
 ROUTE 11B: MASHINGENI - PIETERMARITZBURG
 ROUTE 12: GIBSONS GATE - PIETERMARITZBURG
 ROUTE 12A: KWA NKABINI - PIETERMARITZBURG
 ROUTE 12B: GIBSONS GATE - PIETERMARITZBURG
 ROUTE 12C: MAFUNZE - PIETERMARITZBURG
 ROUTE 12D: NOMO / HOLOZA - PIETERMARITZBURG
 ROUTE 12E: NOMO / HOLOZA - PIETERMARITZBURG VIA GIBSONS GATE
 ROUTE 13: SONGOMIZA - PIETERMARITZBURG
 ROUTE 14: KWA GUBESHE - PIETERMARITZBURG
 ROUTE 14A: KWA GUBESHE - PIETERMARITZBURG VIA NDAWONDES KRAAL
 ROUTE 14B: NDAWONDES KRAAL - PIETERMARITZBURG
 ROUTE 14C: KWA GUBESHE - PIETERMARITZBURG VIA DOLOQINA STORE & DLADLA'S COURT
 ROUTE 14D: KWA GUBESHE - PIETERMARITZBURG VIA DIADLA'S COURT
 ROUTE 15: DLADLA'S COURT - PIETERMARITZBURG
 ROUTE 15A: DOLOQINA STORE - PIETERMARITZBURG VIA MALINGA STOP & DLADLA'S COURT
 ROUTE 15B: DOLOQINA STORE - PIETERMARITZBURG VIA NQABENI DLADLA'S COURT
 ROUTE 15C: MDLULI - PIETERMARITZBURG
 ROUTE 15D: MALINGA STOP - PIETERMARITZBURG DLADLA'S COURT
 ROUTE 15E: BEKEZELE STORE - PIETERMARITZBURG
 ROUTE 15F: NQABENI - PIETERMARITZBURG VIA DLADLA'S COURT
 ROUTE 15G: DOLOQINA STORE - PIETERMARITZBURG VIA DLADLA'S COURT & CALUZA
 ROUTE 16: ZAYAeka EAST - PIETERMARITZBURG
 ROUTE 16A: ZAYAeka WEST - PIETERMARITZBURG
 ROUTE 17: KWA GUBESHE - WILLOWTON INDUSTRIES VIA CALUZA
 ROUTE 17A: KWA GUBESHE - WILLOWTON INDUSTRIES VIA SWEETWATERS
 ROUTE 17B: KWA GUBESHE - ROTOFLEX VIA DULELA, KWA SHANGE, BEKEZELE, ZAYAeka & CALUZA
 ROUTE 18: LADUMA - PIETERMARITZBURG
 ROUTE 1: ESINADENI ?? PIETERMARITZBURG
 FORWARD:
 FROM ESINADENI VIA SINATHING ROAD, R DAMBUZA ROAD, R EDENDALE ROAD, L PINE STREET, R LONGMARKET STREET, L RETIEF STREET TO THE TERMINUS.
 RETURN:
 FROM RETIEF STREET TERMINUS, R RETIEF STREET, R PIETERMARITZ STREET, L WEST STREET, R LOOP STREET, L PINE STREET, R EDENDALE ROAD, THEN BY THE REVERSE OF THE FORWARD ROUTE.
 ROUTE 1A: LOWER NOSHEZI ?? PIETERMARITZBURG
 FORWARD:
 FROM LOWER NOSHEZI, L SINATHING ROAD, R DAMBUZA ROAD, R EDENDALE ROAD, L PINE STREET, R LONGMARKET STREET, L RETIEF STREET TO THE TERMINUS.
 RETURN:
 FROM RETIEF STREET TERMINUS, R RETIEF STREET, R PIETERMARITZ STREET, L WEST STREET, R LOOP STREET, L PINE STREET, R EDENDALE ROAD, THEN BY THE REVERSE OF THE FORWARD ROUTE.
 ROUTE 1B: WILLOWFOUNTAIN ?? PIETERMARITZBURG
 FORWARD:
 FROM WILLOWFOUNTAIN TERMINAL POINT VIA WILLOWFOUNTAIN ROADIMBALI, L SUTHERLAND ROAD, R EDENDALE ROAD, L PINE STREET, R LONGMARKET STREET, L RETIEF STREET TO THE TERMINUS.
 RETURN:
 FROM RETIEF STREET TERMINUS, R RETIEF STREET, R PIETERMARITZ STREET, L WEST STREET, R LOOP STREET, L PINE STREET, R EDENDALE ROAD, THEN BY THE REVERSE OF THE FORWARD ROUTE.
 ROUTE 1C: WILLOWFOUNTAIN ?? PIETERMARITZBURG VIA WILLOWFOUNTAIN (BULWER)
 FORWARD:
 FROM WILLOWFOUNTAIN N TERMINAL POINT VIA WILLOWFOUNTAIN ROAD, VIA THE SECTION KNOWN AS BULWER, TO LMBALI, L SUTHERLAND ROAD, R EDENDALE ROAD, L PINE STREET, R LONGMARKET STREET, L RETIEF STREET TO THE TERMINUS.
 RETURN:
 FROM RETIEF STREET TERMINUS, R RETIEF STREET, R PIETERMARITZ STREET, L WEST STREET, R LOOP STREET, L PINE STREET, R EDENDALE ROAD, THEN BY THE REVERSE OF THE FORWARD ROUTE.
 ROUTE 1D: WILLOWFOUNTAIN (BULWER) TO PIETERMARITZBURG
 FORWARD:
 FROM WILLOWFOUNTAIN (BULWER), TO LMBALI, L SUTHERLAND ROAD, R EDENDALE ROAD, L PINE STREET, R LONGMARKET STREET, L RETIEF STREET TO THE TERMINUS.
 RETURN:
 FROM RETIEF STREET TERMINUS, R RETIEF STREET, R PIETERMARITZ STREET, L WEST STREET, R LOOP STREET, L PINE STREET, R EDENDALE ROAD, THEN BY THE REVERSE OF THE FORWARD ROUTE.
 ROUTE 1E: IMBALI (UNIT 18) ?? PIETERMARITZBURG
 FORWARD:
 FROM LMBALI (UNIT 18), L SUTHERLAND ROAD, R EDENDALE ROAD, L PINE STREET, R LONGMARKET STREET, L RETIEF STREET TO THE TERMINUS.
 RETURN:
 FROM RETIEF STREET TERMINUS, R RETIEF STREET, R PIETERMARITZ STREET, L WEST STREET, R LOOP STREET, L PINE STREET, R EDENDALE ROAD, THEN BY THE REVERSE OF THE FORWARD ROUTE.
 ROUTE 2A: ESINADENI ?? SHORTS RETREAT
 FORWARD:
 FROM ESINADENI VIA SINATHING ROAD, R DAMBUZA ROAD, R EDENDALE ROAD, L PINE STREET, R LONGMARKET STREET, L RETIEF STREET, L CHURCH STREET, L COMMERCIAL ROAD.... DURBAN ROADN? (NATIONAL ROAD), EXIT ???. DOWNES ROAD, R HALSTEAD ROAD, R SHORTTS RETREAT ROAD TO LESTER BROWN ROAD.
 RETURN:
 RETURN ALONG THE SAME ROUTE IN REVERSE DIRECTION TO THE FORWARD JOURNEY. (LOOP STREET, L RETIEF STREET TERMINUS, R RETIEF STREET, R PIETERMARITZ STREET, L WEST STREET, R LOOP STREET, L PINE STREET, R EDENDALE ROAD, THEN BY THE REVERSE OF THE FORWARD ROUTE.
 ROUTE 2B: WILLOWFOUNTAIN ?? SHORTTS RETREAT
 FORWARD:
 FROM WILLOWFOUNTAIN TERMINAL POINT VIA WILLOWFOUNTAIN ROAD....LMBALI, L SUTHERLAND ROAD, R EDENDALE ROAD, L PINE STREET, R LONGMARKET STREET, L RETIEF STREET, L CHURCH STREET, L COMMERCIAL ROAD.... DURBAN ROADN? (NATIONAL ROAD), EXIT ???. DOWNES ROAD, R HALSTEAD ROAD, R SHORTTS RETREAT ROAD TO LESTER BROWN ROAD.
 RETURN:
 RETURN ALONG THE SAME ROUTE IN REVERSE DIRECTION TO THE FORWARD JOURNEY. (LOOP STREET, L RETIEF STREET TERMINUS, R RETIEF STREET, R PIETERMARITZ STREET, L WEST STREET, R LOOP STREET, L PINE STREET, R EDENDALE ROAD, THEN BY THE REVERSE OF THE FORWARD ROUTE.
 ROUTE 2? : ESIGODENI ?? SHORTS RETREAT
 FORWARD:
 FROM ESIGODENI TERMINUS VIA ESIGODENI ROAD....WATERFALL ROAD, L SCOTL STREET, L EDENDALE ROAD, L PINE STREET, R LONGMARKET STREET, L RETIEF STREET, L CHURCH STREET, L COMMERCIAL ROAD....DURBAN ROAD....N? (NATIONAL ROAD), EXIT ???. DOWNES ROAD, R



transport

Department:
Transport
Province of KwaZulu-Natal

GAZETTE

LGKZNG11-2019-JUN

REGION: ALL

HALSTEAD ROAD, R SHORTTS RETREAT ROAD TO LESTER BROWN ROAD.
RETURN:
RETURN ALONG THE SAME ROUTE IN REVERSE DIRECTION TO THE FORWARD JOURNEY. (LOOP STREET, L RETIEF STREET TERMINUS, R RETIEF STREET, R PIETERMARITZ STREET, L WEST STREET, R LOOP STREET, L PINE STREET, R EDENDALE ROAD, THEN BY THE REVERSE OF THE FORWARD ROUTE.
ROUTE 2D: LOWER NOSHEZI ?? SHORTTS RETREAT
FORWARD:
FROM LOWER NOSHEZI, L SINATHING ROAD, R DAMBUZA ROAD, R EDENDALE ROAD, L PINE STREET, R LONGMARKET STREET, L RETIEF STREET, L CHURCH STREET, L COMMERCIAL ROAD.... DURBAN ROAD.... N? (NATIONAL ROAD), EXIT ???.DOWNES ROAD, R HALSTEAD ROAD, R SHORTTS RETREAT ROAD TO LESTER BROWN ROAD.
RETURN:
RETURN ALONG THE SAME ROUTE IN REVERSE DIRECTION TO THE FORWARD JOURNEY (LOOP STREET, L RETIEF STREET TERMINUS, R RETIEF STREET, R PIETERMARITZ STREET, L WEST STREET, R LOOP STREET, L PINE STREET, R EDENDALE ROAD, THEN BY THE REVERSE OF THE FORWARD ROUTE.
ROUTE ?A: ESINADENI ?? WILLOW?ON
FORWARD:
FROM ESINADENI VIA SINATHING ROAD, R DAMBUZA ROAD, R EDENDALE ROAD, L PINE STREET, R LONGMARKET STREET, L ECHO STREET, R CHURCH STREETGREYTOWN ROAD, R WILLOWTON ROAD, L OHRTMANN ROAD:
(1) R MANNING ROAD...BAYNES DRIFT ROAD, L BIRMINGHAM ROAD, R SHEFFIELD ROAD, L COVENTRY PLACE TO TERMINAL POINT.
(2) R ROYSTON ROAD, R PROMED ROAD, GRIX ROAD TO TERMINAL POINT.
RETURN:
RETURN ALONG THE SAME ROUTE IN REVERSE DIRECTION TO THE FORWARD JOURNEY, LOOP STREET L RETIEF STREET TERMINUS, R RETIEF STREET, R PIETERMARITZ STREET, L WEST STREET, R LOOP STREET, L PINE ST?EET, R EDENDALE ROAD, THEN BY THE REVERSE OF THE FORWARD ROUTE.
ROUTE ??: WILLOWFOUNTAIN ?? WILLOW?ON
FORWARD:
FROM WILLOWFOUNTAIN TERMINAL POINT VIA WILLOWFOUNTAIN ROAD....LMBALI, L SUTHERLAND ROAD, R EDENDALE ROAD, L PINE STREET, R LONGMARKET STREET, L ECHO STREET, R CHURCH STREET....GREYTOWN ROAD, R WILLOWTON ROAD, L OHRTMANN ROAD:
(1) R MANNING ROAD...BAYNESDRIFT ROAD, L BIRMINGHAM ROAD, R SHEFFIELD ROAD, L COVENTRY PLACE TO TERMINAL POINT.
(2) R ROYSTON ROAD, R PROMED ROAD, GRIX ROAD TO TE?MINAL POINT.
RETURN:
RETURN ALONG THE SAME ROUTE IN REVERSE DIRECTION TO THE FORWARD JOURNEY, LOOP STREET L RETIEF STREET TERMINUS, R RETIEF STREET, R PIETERMARITZ STREET, L WEST STREET, R LOOP STREET, L PINE STREET, R EDENDALE ROAD, THEN BY THE REVERSE OF THE FORWARD ROUTE.
ROUTE ?C: AZALEA ?? WILLOW?ON
FORWARD:
FROM AZALEA TERMINAL POINT VIA AZALEA ROAD, R DAMBUZA ROAD, R EDENDALE ROAD, L PINE STREET, R LONGMARKET STREET, L ECHO STREET, R CHURCH STREET....GREYTOWN ROAD, R WILLOWTON ROAD, L OHRTMANN ROAD:
(1) R MANNING ROAD...BAYNESDRIFT ROAD, L BIRMINGHAM ROAD, R SHEFFIELD ROAD, L COVENTRY PLACE TO TERMINAL POINT.
(2) R ROYSTON ROAD, R PROMED ROAD, GRIX ROAD TO TERMINAL POINT .
RETURN:
RETURN ALONG THE SAME ROUTE IN REVERSE DIRECTION TO THE FORWARD JOURNEY, LOOP STREET L RETIEF STREET TERMINUS, R RETIEF STREET, R PIETERMARITZ STREET, L WEST STREET, R LOOP STREET, L PINE STREET, R EDENDALE ROAD, THEN BY THE REVERSE OF THE FORWARD ROUTE
ROUTE 3D EDENDALE - PRILLA MILLS
FORWARD:
FROM EDENDALE TERMINUS VIA EDENDALE ROAD, R LONGMARKET STREET, L ECHO STREET, R CHURCH STREET....GREYTOWN ROAD, R WILLOWTON ROAD, L OHRTMANN ROAD :
(1) R MANNING ROAD...BAYNESDRIFT ROAD, L BIRMINGHAM ROAD, R SHEFFIELD ROAD, L COVENTRY PLACE TO TERMINAL POINT.
(2) R ROYSTON ROAD, R PROMED ROAD, GRIX ROAD TO TERMINAL POINT.
RETURN:
RETURN ALONG THE SAME ROUTE IN REVERSE DIRECTION TO THE FORWARD JOURNEY. (VIA LOOP STREET, L RETIEF STREET TERMINUS, R RETIEF STREET, R PIETERMARITZ STREET, L WEST STREET, R LOOP STREET, L PINE STREET, R EDENDALE ROAD, THEN BY THE REVERSE OF THE FORWARD ROUTE.
ROUTE 4 DINDI – PIETERMARITZBURG
FORWARD:
FROM DINDI TERMINUS VIA ROAD D 1126 TO TAYLORS HALT, R ROAD R617....EDENDALE ROAD R LONGMARKET STREET, L WEST STREET, R VICTORIA ROAD, R RETIEF STREET, L BOOM STREET R EAST STREET BUS TERMINUS.
RETURN:
FROM EAST STREET BUS TERMINUS, R PIETERMARITZ STREET, L WEST STREET, R LOOP STREET AND CONTINUE BY THE FORWARD JOURNEY IN REVERSE.
ROUTE 5: QANDA - PIETERMARITZBURG
FORWARD:
FROM KWA-QANDA ROCK TERMINUS VIA D 1127, TO ESHOWE, R ROAD R617....EDENDALE ROAD, R LONGMARKET STREET, L WEST STREET, R VICTORIA ROAD, R RETIEF STREET, L BOOM STREET, R EAST STREET BUS TERMINUS.
RETURN:
FROM EAST STREET BUS TERMINUS, R PIETERMARITZ STREET, L WEST STREET, R LOOP STREET AND CONTINUE BY THE FORWARD JOURNEY IN REVERSE.
ROUTE 6: INADI - PIETERMARITZBURG VIA UPPER NOSHEZI ??D TAFULENI
FORWARD:
FROM LNADI TERMINAL POINT VIA ROAD D 1134, L ROAD D 1128, R ROAD D 1125 TO UPPER NOSHEZI TERMINAL POINT, RETURN ROAD D 1125, R ROAD D 1128, TO TAFULENI TERMINUS (MLABA'S STORE) RETURN ROAD D 1128, R ROAD R 617....EDENDALE ROAD, R LONGMARKET STREET, L WEST STREET, R VICTORIA ROAD, R RETIEF STREET, L BOOM STREET R EAST STREET BUS TERMINUS.
RETURN:
FROM EAST STREET BUS TERMINUS, R PIETERMARITZ STREET, L WEST STREET, R LOOP STREET AND CONTINUE BY THE FORWARD JOURNEY IN REVERSE.
ROUTE 6A: INADI - PIETERMARITZBURG VIA TAFULENI
FORWARD:
FROM LNADI TERMINAL POINT VIA ROAD D 1134, L ROAD D1128 TO TAFULENI TERMINUS (MLABA'S STORE) RETURN ROAD D 1128, R ROAD R 617....EDENDALE ROAD, R LONGMARKET STREET, L WEST STREET, R VICTORIA ROAD, R RETIEF STREET, L BOOM STREET R EAST STREET BUS TERMINUS.
RETURN:
FROM EAST ST?EET BUS TERMI?US, R PIETERMARITZ STREET, L WEST STREET, R LOOP STREET AND CO?TI?UE BY THE FORWARD JOURNEY IN ?? V??S?
ROUTE 6B: TAFULENI – PIETERMARITZBURG
FORWARD:
FROM TAFULENI TERMINUS (MLABA'S STORE) VIA ROAD D 1128, R ROAD R 617....EDENDALE ROAD, R LONGMARKET STREET, L WEST STREET, R VICTORIA ROAD, R RETIEF STREET, L BOOM STREET R EAST STREET BUS TERMINUS.
RETURN:
FROM EAST STREET BUS TERMINUS, R PIETERMARITZ STREET, L WEST STREET, R LOOP STREET AND CONTINUE BY THE FORWARD JOURNEY IN REVERSE.
ROUTE 6?: UPPER NOSHEZI – PIETERMARITZBURG



transport

Department:
Transport
Province of KwaZulu-Natal

GAZETTE

LGKZNG11-2019-JUN

REGION: ALL

FORWARD:
FROM UPPER NOSHEZI TERMINAL POINT VIA ROAD D 1125, L ROAD D 1128, R ROAD R 617...EDENDALE ROAD, R LONGMARKET STREET, L WEST STREET, R VICTORIA ROAD, R RETIEF STREET, L BOOM STREET R EAST STREET BUS TERMINUS.
RETURN:
FROM EAST STREET BUS TERMINUS, R PIETERMARITZ STREET, L WEST STREET, R LOOP STREET AND CONTINUE BY THE FORWARD JOURNEY IN REVERSE.
ROUTE 6D: INADI – PIETERMARITZBURG
FORWARD:
FROM LNADI TERMINAL POINT VIA ROAD D 1134, R ROAD D 1128, R ROAD R 617...EDENDALE ROAD, R LONGMARKET STREET, L WEST STREET, R VICTORIA ROAD, R RETIEF STREET, L BOOM STREET R EAST STREET BUS TERMINUS.
RETURN:
FROM EAST STREET BUS TERMINUS, R PIETERMARITZ STREET, L WEST STREET, R LOOP STREET AND CONTINUE BY THE FORWARD JOURNEY IN REVERSE.
ROUTE 6?: INADI - PIETERMARITZBURG VIA UPPER NOSHEZI
FORWARD:
FROM LNADI TERMINAL POINT VIA ROAD D 1134, L ROAD D 1128, R ROAD D 1125 TO UPPER NOSHEZI TERMINAL POINT, RETURN ROAD D 1125, L ROAD D 1128, R ROAD R617...EDENDALE ROAD, R LONGMARKET STREET, L WEST STREET, R VICTORIA ROAD, R RETIEF STREET, L BOOM STREET R EAST STREET BUS TERMINUS.
RETURN:
FROM EAST STREET BUS TERMINUS, R PIETERMARITZ STREET, L WEST STREET, R LOOP STREET AND CONTINUE BY THE FORWARD JOURNEY IN REVERSE.
ROUTE 7: KWA SHANGE – PIETERMARI?ZBURG
FORWARD:
FROM KWA-SHANGE BUS TERMINAL POINT VIA ROAD D 412 (SHANGE ROAD) TO GEZUBUSO, L ROAD R617...EDENDALE ROAD, R LONGMARKET STREET, L WEST STREET, R VICTORIA ROAD, R RETIEF STREET, L BOOM STREET R EAST STREET BUS TERMINUS.
RETURN:
FROM EAST STREET BUS TERMINUS, R PIETERMARITZ STREET, L WEST STREET, R LOOP STREET AND CONTINUE BY THE FORWARD JOURNEY IN REVERSE.
ROUTE 9: MASWAZINI – PIETERMARITZBURG
FORWARD:
FROM MAZWAZINI BUS TERMINAL POINT VIA ROAD D 1140, L ROAD 402 TO ELANDSKOP CROSS ROADS, L ROAD R617...EDENDALE ROAD, R LONGMARKET STREET, L WEST STREET, R VICTORIA ROAD, R RETIEF STREET, L BOOM STREET R EAST STREET BUS TERMINUS.
RETURN:
FROM EAST STREET BUS TERMINUS, R PIETERMARITZ STREET, L WEST STREET, R LOOP STREET AND CONTINUE BY THE FORWARD JOURNEY IN REVERSE.
ROUTE 9A: MASWAZINI - PIETERMARITZBUHG VIA KHULEKONKE
FORWARD:
FROM MAZWAZINI BUS TERMINAL POINT VIA ROAD D 1140, R TO KHULEKONKE VILLAGE, RETURN TO ROAD D1140, R ROAD D 1140, L ROAD 402 TO ELANDSKOP ???SS ROADS, L ROAD R617...EDENDALE ROAD, R LONGMARKET STREET, L WEST STREET, R VICTORIA ROAD, R RETIEF STREET, L BOOM STREET R EAST STREET BUS TERMINUS.
RETURN:
FROM EAST STREET BUS TERMINUS, R PIETERMARITZ STREET, L WEST STREET, R LOOP STREET AND CONTINUE BY THE FORWARD JOURNEY IN REVERSE.
ROUTE 9B: ELANDSKOP (CLINIC) – PIETERMARITZBURG
FORWARD:
FROM ELANDSKOP CLINIC TO ELANDSKOP CROSS ROADS, L ROAD R617...EDENDALE ROAD, R LONGMARKET STREET, L WEST STREET, R VICTORIA ROAD, R RETIEF STREET, L BOOM STREET R EAST STREET BUS TERMINUS.
RETURN:
FROM EAST STREET BUS TERMINUS, R PIETERMARITZ STREET, L WEST STREET, R LOOP STREET AND CONTINUE BY THE FORWARD JOURNEY IN REVERSE.
ROUTE 9?: ELANDSKOP TERMINUS – PIETERMARITZBURG
FORWARD:
FROM ELANDSKOPTERMINUS VIA ROAD R 617...EDENDALE ROAD, R LONGMARKET STREET, L WEST STREET, R VICTORIA ROAD, R RETIEF STREET, L BOOM STREET R EAST STREET BUS TERMINUS.
RETURN:
FROM EAST STREET BUS TERMINUS, R PIETERMARITZ STREET, L WEST STREET, R LOOP STREET AND CONTINUE BY THE FORWARD JOURNEY IN REVERSE.
ROUTE 9D: MASWAZINI - ROTOFLEX VIA ZONDI STORE
FORWARD:
MASWAZINI VIA ROAD D 402...ZONDI STORE BUS TERMINAL POINT AT THE JUNCTION OF ROADS 402 AND D 11?? VIA ROAD 402, L ROAD D 1122, ENTER KHOBONGO VILLAGE, RETURN TO ROAD D 1122, L ROAD D 1122L ROAD R617...EDENDALE ROAD, R LONGMARKET STREET, L WEST STREET, R VICTORIA ROAD, R RETIEF STREET, L BOOM STREET R EAST STREET BUS TERMINUS, TO THE LNDUSTRIAL SITES.
RETURN:
?? THE FORWARD ROUTE IN REVERSE...LOOP STREET, TO EAST STREET BUS TERMINUS, R PIETERMARITZ STREET, L WEST STREET, R LOOP STREET AND CONTINUE BY THE FORWARD JOURNEY IN REVERSE.
ROUTE 10: ZONDI STORE - PIETERMARITZBURG VIA KHOBONGO
FORWARD:
FROM ZONDI STORE BUS TERMINAL POINT AT THE JUNCTION OF ROADS 402 ??D D 1133 VIA ROAD 402, L ROAD D 1122, ENTER KHOBONGO VILLAGE, RETURN TO ROAD D 1122, L ROAD D 1122L ROAD R617...EDENDALE ROAD, R LONGMARKET STREET, L WEST STREET, R VICTORIA ROAD, R RETIEF STREET, L BOOM STREET R EAST STREET BUS TERMINUS.
RETURN:
FROM EAST STREET BUS TERMINUS, R PIETERMARITZ STREET, L WEST STREET, R LOOP STREET AND CONTINUE BY THE FORWARD JOURNEY IN REVERSE.
ROUTE 1?: ZONDI STORE – PIETERMARITZBURG
FORWARD:
FROM ZONDI STORE BUS TERMINAL POINT AT THE JUNCTION OF ROADS 402 ??D D 1133 VIA ROAD 402, L ROAD D 1122, L ROAD R 617...EDENDALE ROAD, R LONGMARKET STREET, L WEST STREET, R VICTORIA ROAD, R RETIEF STREET, L BOOM STREET R EAST STREET BUS TERMINUS.
RETURN:
FROM EAST STREET BUS TERMINUS, R PIETERMARITZ STREET, L WEST STREET, R LOOP STREET AND CONTINUE BY THE FORWARD JOURNEY IN REVERSE.
ROUTE 10?: KHOBONGO – PIETERMARITZBURG
FORWARD:
FROM KHOBONGO VILLAGE TO ROAD D 1122, L ROAD D 1122L ROAD R 617...EDENDALE ROAD, R LONGMARKET STREET, L WEST STREET, R VICTORIA ROAD, R RETIEF STREET, L BOOM STREET R EAST STREET BUS TERMINUS.
RETURN:
FROM EAST STREET BUS TERMINUS, R PIETERMARITZ STREET, L WEST STREET, R LOOP STREET AND CONTINUE BY THE FOWARD JOURNEY IN REVERSE.
ROUTE 11: DULELA – PIETERMARITZBURG
FORWARD:
FROM DULELA VIA ROAD D390...MGWAGWA SCHOOL..... KWA-GUBESHE ... TAYLORS HALT, R ROAD D399, L ROAD R617...EDENDALE ROAD, R LONGMARKET STREET, L WEST STREET, R VICTORIA ROAD, R RETIEF STREET, L BOOM STREET R EAST STREET BUS TERMINUS.
RETURN:



transport

Department:
Transport
Province of KwaZulu-Natal

GAZETTE

LGKZNG11-2019-JUN

REGION: ALL

FROM EAST STREET BUS TERMINUS, R PIETERMARITZ STREET, L WEST STREET, R LOOP STREET AND CONTINUE BY THE FORWARD JOURNEY IN REVERSE.
ROUTE 11?: MGWAGWA - PIETERMARITZBURG
FORWARD:
FROM MGWAGWA BUTCHERY VIA ROAD D390....MGWAGWA SCHOOL.... KWA-GUBESHETAYLORS HALT, R ROAD D399, L ROAD R617....EDENDALE ROAD, R LONGMARKET STREET, L WEST STREET, R VICTORIA ROAD, R RETIEF STREET, L BOOM STREET R EAST STREET BUS TERMINUS.
RETURN:
FROM EAST STREET BUS TERMINUS, R PIETERMARITZ STREET, L WEST STREET, R LOOP STREET AND CONTINUE BY THE FORWARD JOURNEY IN REVERSE.
ROUTE 11?: MASHINGENI – PIETERMARITZBURG
FORWARD:
FROM MASHINGENI BUS TERMINAL POINT VIA ROAD D390...DULELA... MGWAGWA SCHOOL... KWA-GUBESHETAYLORS HALT, R ROAD D399, L ROAD R617....EDENDALE ROAD, R LONGMARKET STREET, L WEST STREET, R VICTORIA ROAD, R RETIEF STREET, L BOOM STREET R EAST STREET BUS TERMINUS.
RETURN:
FROM EAST STREET BUS TERMINUS, R PIETERMARITZ STREET, L WEST STREET, R LOOP STREET AND CONTINUE BY THE FORWARD JOURNEY IN REVERSE.
ROUTE 12: GIBSONS GATE - PIETERMARITZBURG VIA MAFUNZE
FORWARD:
FROM GIBSONS GATE BUS TERMINAL POINT VIA ROAD D 1124, L ROAD D 1123 TO MAFUNZE TERMINAL POINT (HEMU-HEMU), RETURN VIA ROAD D 1123, L ROAD D 1124 TO MACLEANS, R. ROAD R617....EDENDALE ROAD R LONGMARKET STREET, L WEST STREET, R VICTORIA ROAD, R RETIEF STREET, L BOOM STREET R EAST STREET BUS TERMINUS.
RETURN:
FROM EAST STREET BUS TERMINUS, R PIETERMARITZ STREET, L WEST STREET, R LOOP STREET AND CONTINUE BY THE FORWARD JOURNEY IN REVERSE.
ROUTE 12?: KWA N?ABINI – PIETERMARITZBURG
FORWARD:
FROM KWA NKABINI TO ROAD D 1123, L ROAD D 1124 TO MACLEANS, R ROAD R617....EDENDALE ROAD R LONGMARKET STREET, L WEST STREET, R VICTORIA ROAD, R RETIEF STREET, L ???M STREET R EAST STREET BUS TERMINUS.
RETURN:
FROM EAST STREET BUS TERMINUS, R PIETERMARITZ STREET, L WEST STREET, R LOOP STREET AND CONTINUE BY THE FORWARD JOURNEY IN REVERSE.
ROUTE 12B: GIBSONS GATE – PIETERMARITZBURG
FORWARD:
FROM GIBSONS GATE BUS TERMINAL POINT VIA ROAD D 1124 TO MACLEANS, R ROAD R617....EDENDALE ROAD R LONGMARKET STREET, L WEST STREET, R VICTORIA ROAD, R RETIEF STREET, L BOOM STREET R EAST STREET BUS TERMINUS.
RETURN:
FROM EAST STREET BUS TERMINUS, R PIETERMARITZ STREET, L WEST STREET, R LOOP STREET AND CONTINUE BY THE FORWARD JOURNEY IN REVERSE.
ROUTE 12?: MAFUNZE – PIETERMARITZBURG
FORWARD:
FROM MAFUNZE TERMINAL POINT (HEMU-HEMU) VIA ROAD D 1123, L ROAD D 1124 TO MACLEANS, R. ROAD R617....EDENDALE ROAD R LONGMARKET STREET, L WEST STREET, R VICTORIA ROAD, R RETIEF STREET, L BOOM STREET R EAST STREET BUS TERMINUS.
RETURN:
FROM EAST STREET BUS TERMINUS, R PIETERMARITZ STREET, L WEST STREET, R LOOP STREET AND CO?TINUE BY THE FORWARD JOURNEY IN REVERSE.
ROUTE 12D: NOMO / HOLOZA - PIETERMARITZBURG VIA GIBSONS GATE
FORWARD:
FROM NOMO/HOLOZA VIA UNNUMBERED ROADS TO GIBSONS GATE BUS TERMINAL POINT, THEN VIA ROAD D 1124 TO MACLEANS, R ROAD R 617....EDENDALE ROAD R LONGMARKET STREET, L WEST STREET, R VICTORIA ROAD, R RETIEF STREET, L BOOM STREET R EAST STREET BUS TERMINUS.
RETURN:
FROM EAST STREET BUS TERMINUS, R PIETERMARITZ STREET, L WEST STREET, R LOOP STREET AND CONTINUE BY THE FORWARD JOURNEY IN REVERSE.
ROUTE 12?: NOMO / HOLOZA - PIETERMARITZBURG VIA GI?SONS GATE AND MAFUNZE
FORWARD:
FROM NOMO/HOLOZA VIA UNNUMBERED ROADS TO GIBSONS GATE BUS TERMINAL POINT, THEN VIA ROAD D 1124, L ROAD D 1123 TO MAFUNZE TERMINAL POINT (HEMU-HEMU), RETURN VIA ROAD D 1123, L ROAD D 1124 TO MACLEANS, R. ROAD R617....EDENDALE ROAD R LONGMARKET STREET, L WEST STREET, R VICTORIA ROAD, R RETIEF STREET, L BOOM STREET R EAST STREET BUS TERMINUS.
RETURN:
FROM EAST STREET BUS TERMINUS, R PIETERMARITZ STREET, L WEST STREET, R LOOP STREET AND CONTINUE BY THE FORWARD JOURNEY IN REVERSE.
ROUTE 17: SONGOMIZA – PIETERMARITZBURG
FORWARD:
FROM SONGONZIMA BUS TERMINAL POINT VIA ROAD D 1141, L ROAD D 1124 TO MACLEANS, L ROAD R617....EDENDALE ROAD, R LONGMARKET STREET, L WEST STREET, R VICTORIA ROAD, R RETIEF STREET, L BOOM STREET R EAST STREET BUS TERMINUS.
RETURN:
FROM EAST STREET BUS TERMINUS, R PIETERMARITZ STREET, L WEST STREET, R LOOP STREET AND CONTINUE BY THE FORWARD JOURNEY IN REVERSE.
ROUTE 14: KWA GUBESHE - PIETERMARITZBURG
FORWARD:
FROM KWA-GUBESHE BUS TERMINAL POINT VIA ROAD D399GANESOKENEMPANDE SCHOOL, R ROAD D 412, R ROAD D399....NXAMALALA CROSS ROADS...NENE BUTCHERY ... DRAAIHOEK....MABANA.... SWEETWATERS....MPUMUZA ROAD, R SWEETWATERS ROAD....SWARTKOP ROADMAYORS WALK....BERG STREET, R EAST STREET TO BUS TERMINUS.
RETURN:
FROM EAST STREET TERMINUS VIA BOOM STREET, R RETIEF STREET AND ON THE SAME ROUTE IN REVERSE AS THE FORWARD JOURNEY.
ROUTE 14?: KWA GUBESHE - PIETERMARITZBURG VIA NDAWONDES KRAAL
FORWARD:
FROM KWA-GUBESHE BUS TERMINAL POINT VIA ROAD D 399....GANESOKENEMPANDE SCHOOL, R ROAD D 412, L ROAD D 1138....NDAWONDE'S KRAAL BUS TERMINAL POINT, RETURN ROAD D 1138, R ROAD D412, R ROAD D399....NXAMALALA CROSS ROADS...NENE BUTCHERY....DRAAIHOEKMABANA.... SWEETWATERS....MPUMUZA ROAD, R SWEETWATERS ROAD....SWARTKOP ROAD....MAYORS WALK??RG STREET, R EAST STREET TO THE EAST STREET BUS TERMINUS.
RETURN:
FROM EAST STREET TERMINUS VIA BOOM STREET, R RETIEF STREET AND ON THE SAME ROUTE IN REVERSE AS THE FORWARD JOURNEY.
ROUTE 14B: NDAWONDES KRAAL – PIETERMARITZBURG
FORWARD:
FROM NDAWONDE'S ?R??L BUS TERMINAL POINT VIA ROAD D 1138, R ROAD D412, R ROAD D399....NXAMALALA CROSS ROADS...NENE BUTCHERY....DRAAIHOEKMABANA.... SWEETWATERS....MPUMUZA ROAD, R SWEETWATERS ROAD....SWARTKOP ROAD....MAYORS WALK??RG STREET, R EAST STREET TO THE EAST STREET BUS TERMINUS.
RETURN:
FROM EAST STREET TERMINUS VIA ?OOM STREET, R RETIEF STREET AND ON THE SAME ROUTE IN REVERSE AS THE FORWARD JOURNEY.



transport

Department:
Transport
Province of KwaZulu-Natal

GAZETTE

LGKZNG11-2019-JUN

REGION: ALL

ROUTE 14?: KWA GUBESHE - PIETERMARITZBURG VIA DOLOQINA STORE

FORWARD:

FROM KWA-GUBESHE BUS TERMINAL POINT VIA ROAD D 399...GANESOKENE...MPANDE SCHOOL, R ROAD D 412, L ROAD D1130 TO DOLOQINA STORE, RETURN VIA ROAD D 1130...DLADLA'S COURT...MDLULI, L ROAD D399...NXAMALALA CROSS ROADS...NENE BUTCHERY...DRAAIHOEK...MABANA...SWEETWATERS...MPUMUZA ROAD, R SWEETWATERS ROAD...SWARTKOP ROAD...MAYORS WALK...BERG STREET, R EAST STREET TO THE EAST STREET BUS TERMINUS.

RETURN:

FROM EAST STREET TERMINUS VIA BOOM STREET, R RETIEF STREET AND ON THE SAME ROUTE IN REVERSE AS THE FORWARD JOURNEY.

ROUTE 14D: KWA GUBESHE - PIETERMARITZBURG VIA DLADLA'S COURT

FORWARD:

FROM KWA-GUBESHE BUS TERMINAL POINT VIA ROAD D 399...GA?ESOKENE...MPANDE SCHOOL, R ROAD D 412, L ROAD D1130 TO DLADLA'S COURT, RETURN VIA ROAD D 1130...MDLULI, L ROAD D399...NXAMALALA CROSS ROADS...NENE BUTCHERY...DRAAIHOEK...??

B???...SWEETWATERS...MPUMUZA ROAD, R SWEETWATERS ROAD...SWARTKOP ROAD...MAYORS WALK...BERG STREET, R EAST STREET TO THE EAST STREET BUS TERMINUS.

RETURN:

FROM EAST STREET TERMINUS VIA BOOM STREET, R RETIEF STREET AND ON THE SAME ROUTE IN REVERSE AS THE FORWARD JOURNEY.

ROUTE 15: DLADLA'S COURT - PIETERMARITZBURG

FORWARD:

FROM DLADLA'S COURT VIA ROAD D 1130...MDLULI, L ROAD 399...NXAMALALA CROSS ROADS...NENE

BUTCHERY...DRAAIHOEK...MABANA...SWEETWATERS...MPUMUZA ROAD, R SWEETWATERS ROAD...SWARTKOP ROAD...MAYORS WALK...BERG STREET, R EAST STREET TO THE EAST STREET BUS TERMINUS.

RETURN:

FROM EAST STREET TERMINUS VIA BOOM STREET, R RETIEF STREET AND ON THE SAME ROUTE IN REVERSE AS THE FORWARD JOURNEY.

ROUTE 15?: DOLOQINA STORE - PIETERMARITZBURG VIA MALINGA STOP

FORWARD:

FROM DOLOQINA BUS TERMINAL POINT VIA ROAD D 1130...DLADLA'S COURT...MDLULI, L ROAD D399...NXAMALALA CROSS ROADS...NENE

BUTCHERY...DRAAIHOEK...MABANA...SWEETWATERS...MPUMUZA ROAD, R SWEETWATERS ROAD...SWARTKOP ROAD...MAYORS WALK...BERG STREET, R EAST STREET TO THE EAST STREET BUS TERMINUS.

RETURN:

FROM EAST STREET TERMINUS VIA BOOM STREET, R RETIEF STREET AND ON THE SAME ROUTE IN REVERSE AS THE FORWARD JOURNEY.

ROUTE 15B: DOLOQINA STORE - PIETERMARITZBURG VIA NQABENI

FORWARD:

FROM DOLOQINA BUS TERMINAL POINT VIA UNNAMED ROAD TO NQABENI, THEN TO DLADLA'S COURT...MDLULI, L ROAD D399...NXAMALALA CROSS ROADS...NENE BUTCHERY...DRAAIHOEK...MABANA...SWEETWATERS...MPUMUZA ROAD, R SWEETWATERS ROAD...SWARTKOP ROAD...MAYORS WALK...BERG STREET, R EAST STREET TO THE EAST STREET BUS TERMINUS.

RETURN:

FROM EAST STREET TERMINUS VIA BOOM STREET, R RETIEF STREET AND ?N THE SAME ROUTE IN REVERSE AS THE FORWARD JOURNEY.

ROUTE 15C: MDLULI - PIETERMARITZBURG

FORWARD:

FROM MDLULI VIA ROAD D 1130, L ROAD D399...NXAMALALA CROSS ROADS...NENE BUTCHERY...DRAAIHOEK...MABANA...

SWEETWATERS...MPUMUZA ROAD, R SWEETWATERS ROAD...SWARTKOP ROAD...MAYORS WALK...BERG STREET, R EAST STREET TO THE EAST STREET BUS TERMINUS.

RETURN:

FROM EAST STREET TERMINUS VIA BOOM STREET, R RETIEF STREET AND ?N THE SAME ROUTE IN REVERSE AS THE FORWARD JOURNEY.

ROUTE 15D: MALINGA STOP - PIETERMARITZBURG VIA DLADLA'S COURT

FORWARD:

FROM MALINGA STOP VIA ROAD D 1130...DLADLA'S COURT...MDLULI, L ROAD D399...NXAMALALA CROSS ROADS...NENE BUTCHERY...DRAAIHOEK

...MABANA...SWEETWATERS...MPUMUZA ROAD, R SWEETWATERS ROAD...SWARTKOP ROAD...MAYORS WALK...BERG STREET, R EAST STREET TO THE EAST STREET BUS TERMINUS.

RETURN:

FROM EAST STREET TERMINUS VIA BOOM STREET, R RETIEF STREET AND ?N THE SAME ROUTE IN REVERSE AS THE FORWARD JOURNEY.

ROUTE 15?: BEKEZELE STORE - PIETERMARITZBURG

FORWARD:

FROM BEKEZELE STORE VIA ROAD D...MDLULI, L ROAD D399...NXAMALALA CROSS ROADS...NENE BUTCHERY...DRAAIHOEK...MABANA...

SWEETWATERS...MPUMUZA ROAD, R SWEETWATERS ROAD...SWARTKOP ROAD...MAYORS WALK...BERG STREET, R EAST STREET TO THE EAST STREET BUS TERMINUS.

RETURN:

FROM EAST STREET TERMINUS VIA BOOM STREET, R RETIEF STREET AND ?N THE SAME ROUTE IN REVERSE AS THE FORWARD JOURNEY.

ROUTE 15F: NQABENI - PIETERMARITZBURG VIA DLADLA'S COURT

FORWARD:

FROM NQABENI, THEN TO DLADLA'S COURT...MDLULI, L ROAD D399...NXAMALALA CROSS ROADS...NENE BUTCHERY...DRAAIHOEK

...MABANA...SWEETWATERS...MPUMUZA ROAD, R SWEETWATERS ROAD...SWARTKOP ROAD...MAYORS WALK...BERG STREET, R EAST STREET TO THE EAST STREET BUS TERMINUS.

RETURN:

FROM EAST STREET TERMINUS VIA BOOM STREET, R RETIEF STREET AND ON THE SAME ROUTE IN REVERSE AS THE FORWARD JOURNEY.

ROUTE 15G: DOLOQINA STORE PIETERMARITZBURG VIA MALINGA STOP AND CALUZA

FORWARD:

FROM DOLOQINA BUS TERMINAL POINT VIA ROAD D 1130...DLADLA'S COURT...MDLULI, L ROAD D399...NXAMALALA CROSS ROADS...NENE

BUTCHERY...DRAAIHOEK...??B???...SWEETWATERS...MPUMUZA ROAD, R CALUZA ROAD, L EDENDALE ROAD, L PINE STREET, L WEST STREET, R VICTORIA STREET, R RETIEF STREET, L BOOM STREET, R EAST STREET TO EAST STREET TERMINUS.

RETURN:

FROM EAST STREET BUS TERMINUS VIA PIETERMARITZ STREET, L WEST STREET, R LOOP STREET AND CONTINUE IN REVERSE OF THE FORWARD JOURNEY.

ROUTE 16: Z?YAEKA EAST - PIETERMARITZBURG

FORWARD:

FROM ZAYEKA EAST BUS TERMINAL POINT VIA ROAD D 1132, L ROAD D 1137 TO SIYANDA TERMINAL POINT, RETURN ROAD D 1137, L D 1132, R ROAD D 399 PAST MABANA AND SWEETWATERS...MPUMUZA ROAD, R SWEETWATERS ROAD...SWARTKOP ROAD...MAYORS WALK...BERG STREET, R EAST STREET TO EAST STREET BUS TERMINUS.

RETURN:

FROM EAST STREET TERMINUS VIA BOOM STREET, R RETIEF STREET AND ON THE SAME ROUTE IN REVERSE AS THE FORWARD JOURNEY.

ROUTE 16?: Z????? WEST - PIETERMARITZBURG

FORWARD:

FROM ZAYEKA WEST BUSTERMINAL POINT VIA ROAD D 399...MABANA...SWEETWATERS...MPUMUZA ROAD, R SWEETWATERS ROAD...SWARTKOP ROAD...MAYORS WALK...BERG STREET, R EAST STREET TO EAST STREET BUS TERMINUS.

RETURN:

FROM EAST STREET TERMINUS VIA BOOM STREET, R RETIEF STREET AND ON THE SAME ROUTE IN REVERSE AS THE FORWARD JOURNEY.

ROUTE 17: KWA GUBESHE - WILLOWTON INDUSTRY

FORWARD:

FROM KWA-GUBESHE BUS TERMINAL VIA ROAD D 399...GANESOKENE...MPANDE SCHOOL...NXAMALALA CROSS ROADS...MPUNZA ROAD...GANO

- GA DA, R CALUZA ROAD, L EDENDALE ROAD, R LONGMARKET STREET, L ECHO ROAD, R CHURCH STREET...GREYTOWN ROAD, R WILLOWTON ROAD, L OHRTMANN ROAD TO:



transport

Department:
Transport
Province of KwaZulu-Natal

GAZETTE

LGKZNG11-2019-JUN

REGION: ALL

(1) R. MANNING ROAD.... BAYNESDRIFT ROAD, L BIRMINGHAM ROAD. TURN LEFT INTO BIRMINGHAM ROAD, R SHEFFIELD ROAD, L COVENTRY ?LACE TO TERMINAL POINT.
(2) R ROYSTON ROAD, L PROMED ROAD, L GRIX ROAD TO TERMINAL POINT.
ROUTE 17?: WILLOW?ON INDUSTRY- KWA GUBESHE
FORWARD:
RETURN AS ROUTE 17 IN REVERSE TO L OHRTMANN ROAD, R ECHO ROAD, L PRINCE ALFRED STREET, R RETIEF STREET, R BERG STREET, L EAST STREET TO TERMINUS, BOOM STREET, R RETIEF STREET, L BERG STREET...MAYORS WALK...SWARTKOP ROAD...SWEETWATERS ROAD...MABANA...DRAAIHOEK...NENE BUTCHERY...NXAMALALA CROSS ROADS, R ROAD D 1130 TO BEKEZELE, RETURN ROAD D 1130, R ROAD D 412, L ROAD D 1138...NDAWONDE'S KR??L BUS TERMINAL POINT, RETURN ROAD D 1138, L ROAD D 412, L MPANDE SCHOOL...GANESOKENE, R TO DULELA, RETURN TO GANESOKANE, R ROAD D 412 TO KWA GUBESHE.
ROUTE 18: LADUMA – PIETERMARI?ZBURG
FORWARD:
LADUMA BUS TERMINAL VIA LADUMA ROAD, L CALUZA ROAD, R MORCOM ROAD R MAYORS WALK, L WINSTON ROAD...VICTORIA ROAD, L RETIEF STREET, L EAST STREET TO EAST STREET BUS TERMINUS.
RETURN:
FROM EAST STREET BUS TERMINUS, R PIETERMARITZ STREET, L WEST STREET, R LOOP STREET AND CONTINUE IN REVERSE OF THE FORWARD JOURNEY.
ROUTE 8:
THE CONVEYANCE OF PASSENGERS WITH THEIR PERSONAL EFFECTS, FROM INCWADI BUS TERMINUS TO EAST STREET TERMINUS, PIETERMARITZBURG.
FORWARD JOURNEY:
FROM INCWADI BUS TERMINAL POINT, SITUATED ON DISTRICT ROAD D 58, MAGISTERIAL DISTRICT OF PIETERMARITZBURG, PROCEED ALONG ROAD D 58 TO THE JUNCTION WITH ROAD D 63. TURN RIGHT INTO ROAD D 63 WHICH BECOMES ROAD D 140. PROCEED ALONG ROAD D 140 WHICH BECOMES ROAD D 137 AT ELANDSKOP RAILWAY STATION. PROCEED ALONG ROAD D 137 TO THE JUNCTION WITH ROAD R617 AT ELANDSKOP CROSS ROADS WITH THE MAIN ROAD BETWEEN BULWER AND PIETERMARITZBURG. TURN RIGHT INTO ROAD R617, AND PROCEED ALONG ROAD R617 WHICH BECOMES EDENDALE ROAD. PROCEED ALONG EDENDALE ROAD TO JUNCTION WITH LONGMARKET STREET. TURN RIGHT INTO LONGMARKET STREET AND PROCEED ALONG LONGMARKET STREET TO THE JUNCTION WITH WEST STREET. TURN LEFT INTO WEST STREET AND PROCEED ALONG WEST STREET TO THE JUNCTION WITH VICTORIA STREET. ?URN RIGHT INTO VICTORIA ROAD AND PROCEED ALONG VICTORIA ROAD TO THE JUNCTION WITH RETIEF STREET. TURN RIGHT INTO RETIEF STREET AND PROCEED ALONG RETIEF STREET TO THE JUNCTION WITH BOOM STREET. TURN LEFT INTO BOOM STREET AND PROCEED ALONG BOOM STREET TO THE JUNCTION WITH EAST STREET. TURN RIGHT INTO EAST STREET BUS TERMINUS, PIETERMARITZBURG.
RETURN JOURNEY:
RETURN FROM EAST STREET BUS TERMINUS, TURN RIGHT INTO PIETERMARITZ STREET, LEFT INTO WEST STREET, RIGHT INTO LOOP STREET AND CONTINUE IN REVERSE OF THE FORWARD JOURNEY.



transport

Department:
Transport
Province of KwaZulu-Natal

GAZETTE

LGKZNG11-2019-JUN

REGION: ALL

1)	Application Number: APP0109439	2)	Gazette Number: LGKZNG11-2019-JUN
3)	Applicant: SIZANANI MAZULU TRANSPORT (PTY) LTD ID NO. 2001/023446/07 Association: NOT AVAILABLE	4)	Applicant Address: PO BOX 4183 WILLOWTON HUB PIETERMARITZBURG 3200
5)	Existing Licence Holder: NOT APPLICABLE ID NO. NOT APPLICABLE	6)	Existing Licence Holder Address: NOT APPLICABLE
7)	Type of application: NEW OPERATING LICENCE	8)	Operating Licence Number: NOTAVAILABLE
9)	Vehicle Type: BUS	10)	1 X 36+ (SEATED) + 0 (STANDING)
11)	Region: UMGUNGUNDLOVU		
12.1	<p>KZPRERC2773020 - PASSENGERS AND THEIR PERSONAL EFFECTS OVER ROUTES AS SPECIFIED IN THIS ANNEXURE, WITH THE AUTHORITY TO OPERATE ALTERNATIVE ROUTES WITHIN THE BOROUGH OF PIETERMARITZBURG, PROVIDED THAT THE FIXED INNER AND OUTER TERMINI OF EACH ROUTE REMAIN UNCHANGED AND THAT BUS ROUTES ARE LET DOWN BY RESOLUTION OF THE MSUNDUZI TRANSITIONAL COUNCIL.</p> <p>ALL ROUTES: THE RIGHT TO INCREASE OR DECREASE SERVICES AS AND WHEN REQUIRED.</p> <p>FARES: THE RIGHT TO REDUCE THE FARE PAYABLE BY CASH PAYING PASSENGERS DURING OFF PEAK PERIODS (BETWEEN 08H30 - 16H00).</p> <p>SPECIAL BUSES: AS AND WHEN REQUIRED FOR FUNERALS, SCHOOLS, RACES, PRIVATE PARTIES, TO ANY POINT WITHIN THE MSUNDUZI TRANSITIONAL COUNCIL BOUNDARIES.</p> <p>SIGHT SEEING BUSES: AS FOLLOWS: TO HENLEY DAM TERMINUS 17,54KM, TO HOWICK FALLS 22,95KM, TO SWEETWATERS, WINTERSKLOOF, ETC, CIRCULAR-DRIVE 28,96KM, CITY HALL TO SCHOOLS, COLLEGES, AS AND WHEN REQUIRED, E.G. HILTON COLLEGE 19.63KM, ST ANNES COLLEGE 13.252KM AND OTHERS, FOR THE CONVEYANCE OF SCHOOL, CITY TO NAGEL DAM 57.92KM, ALBERT FALLS 22.53KM.</p> <p>FUNERAL PARTIES, SPORT TEAMS: AND PICNICS, CHURCH AND PRIVATE PARTIES ON TRIPS WITHIN A RADIUS OF 245 KM FROM MSUNDUZI TRANSITIONAL COUNCIL BOUNDARIES TO PIETERMARITZBURG CITY HALL, RETURN JOURNEY TO COMMENCE WITHIN 24 HOURS AFTER ARRIVAL AT DESTINATION.</p> <p>ADDITIONAL AUTHORITY ON 5 BUSES: (NUMBERS ON RECORD AT BOARD'S OFFICES), PASSENGERS WHO ARE IN POSSESSION OF VALID RAIL OR S.A.R. TRANSPORT SERVICE TICKETS AND PARCELS ON A VEHICLE HIRE BASIS ON BEHALF OF THE S.A.R BY LOCAL ROAD TRANSPORTATION BOARDS WITHIN THE PROVINCE OF NATAL.</p> <p>1. INTERCHANGEABILITY OF BUSES ALL BUSES ARE FULLY INTERCHANGEABLE ON ALL ROUTES TO WHICH THE PUBLIC ROAD CARRIER PERMIT REFERS.</p> <p>2. TIMETABLES AS GRANTED BY THE LOCAL TRANSPORTATION BOARD – (DBN) FROM TIME TO TIME AND ADDITIONAL TRIPS, AS AND WHEN REQUIRED ACCORDING TO PASSENGER DEMAND. THE COMPANY RESERVES THE RIGHT TO REDUCE OR INCREASE JOURNEYS ACCORDING TO PASSENGER DEMAND.</p> <p>3. ROUTES IN MUNICIPAL BOUNDARIES BUS ROUTES IN MUNICIPAL BOUNDARIES ARE ACCORDING TO THE MUNICIPAL BY LAWS SUBJECT TO THE PERIODICAL CHANGES, AS MAY BE PRESCRIBED BY THE MUNICIPALITIES.</p> <p>ROUTE DESCRIPTION: ORGANISED PARTIES THE CONVEYANCE OF PERSONS, WHO HAVE ORGANISED THEMSELVES AS A GROUP, AND THEIR PERSONAL EFFECTS, FROM WITHIN THE MAGISTERIAL DISTRICT OF PIETERMARITZBURG TO POINTS WITHIN THE REPUBLIC OF SOUTH AFRICA.</p> <p>PROVIDED: THE SAME PASSENGERS CONVEYED ON THE FORWARD JOURNEY, BE CONVEYED BACK ON THE RETURN JOURNEY TO THE POINT OF COMMENCEMENT AND PASSENGERS BE PROVIDED THAT NO PASSENGERS BE PICKED UP OR SET DOWN EN ROUTE.</p> <p>SUBJECT TO THE EXPLICIT CONDITION THAT THE CONVEYANCE OF SUCH A GROUP OF PERSONS, MAY ONLY BE UNDERTAKEN, IF THE SAME GROUP OF PERSONS UNDERTAKE THE FORWARD AND RETURN JOURNEY, AS A PARTY, FOR THE EXCLUSIVE MUTUAL PURPOSE TO ATTEND ONE OR MORE OF THE FOLLOWING OCCASIONS:</p> <p>(I) WEDDINGS, (II) FUNERALS, (III) RELIGIOUS GATHERINGS (IV) SPORTS MEETINGS, EITHER AS COMPETITORS OR SPECTATORS (V) PICNIC OR ANY OTHER SIMILAR FORM OF ORGANISED AMUSEMENT OR RECREATION.</p> <p>THE PRINCIPAL ROUTE DESCRIPTIONS ??? SHOWN BELOW.</p> <p>CONTRACT ZNT 1137/98 T – PIETERMARITZBURG ROUTES</p> <p>THE ROUTE NUMBERS FOR THE SERVICES REQUIRED ARE TO BE:</p> <p>ROUTE 1: ESINADENI – PIETERMARITZBURG ROUTE 1A: LOWER NOSHEZI - PIETERMARITZBURG ROUTE 1B: WILLOWFOUNTAIN - PIETERMARITZBURG ROUTE 1C: WILLOWFOUNTAIN - PIETERMARITZBURG VIA WILLOWFOUNTAIN (BULWER) ROUTE 1D: WILLOWFOUNTAIN (BULWER) - PIETERMARITZBURG ROUTE 1E: IMBALI - PIETERMARITZBURG ROUTE 2A: ESINADENI- SHORTTS RETREAT ROUTE 2B: WILLOWFOUNTAIN - SHORTTS RETREAT ROUTE 2C: ESIGODENI - SHORTTS RETREAT ROUTE 3A: ESINADENI - WILLOWTON ROUTE 3B: WILLOWFOUNTAIN - WILLOWTON ROUTE 3C: AZALEA – WILLOWTON ROUTE 3D: EDENDALE - PRILLA MILLS ROUTE 4: DINDI - PIETERMARITZBURG ROUTE 5: QANDA- PIETERMARITZBURG ROUTE 6: INADI - PIETERMARITZBURG VIA UPPER NOSHEZI AND TAFULENI ROUTE 6A: INADI - PIETERMARITZBURG VIA TAFULENI ROUTE 6B: TAFULENI - PIETERMARITZBURG ROUTE 6C: UPPER NOSHEZI- PIETERMARITZBURG ROUTE 6D: INADI - PIETERMARITZBURG ROUTE 6E: INADI - PIETERMARITZBURG VIA UPPER NOSHEZI ROUTE 7: KWA SHANGE – PIETERMARITZBURG ROUTE 9: MASWAZINI - PIETERMARITZBURG ROUTE 9A: MASWAZINI - PIETERMARITZBURG VIA KHULEKONKE ROUTE 9B: ELANDSKOP CLINIC - PIETERMARITZBURG ROUTE 9C: ELANDSKOP TERMINUS - PIETERMARITZBURG ROUTE 9D: MASWAZINI- ROTOFLEX ROUTE 10: ZONDI STORE - PIETERMARITZBURG VIA KHONBONGO ROUTE 10A: ZONDI STORE - PIETERMARITZBURG ROUTE 10B: KHOBONGO - PIETERMARITZBURG</p>		



transport

Department:
Transport
Province of KwaZulu-Natal

GAZETTE

LGKZNG11-2019-JUN

REGION: ALL

ROUTE 11: DULELA - PIETERMARITZBURG
 ROUTE 11A: MGWAGWA BUTCHERY - PIETERMARITZBURG
 ROUTE 11B: MASHINGENI - PIETERMARITZBURG
 ROUTE 12: GIBSONS GATE - PIETERMARITZBURG
 ROUTE 12A: KWA NKABINI - PIETERMARITZBURG
 ROUTE 12B: GIBSONS GATE - PIETERMARITZBURG
 ROUTE 12C: MAFUNZE - PIETERMARITZBURG
 ROUTE 12D: NOMO / HOLOZA - PIETERMARITZBURG
 ROUTE 12E: NOMO / HOLOZA - PIETERMARITZBURG VIA GIBSONS GATE
 ROUTE 13: SONGOMIZA - PIETERMARITZBURG
 ROUTE 14: KWA GUBESHE - PIETERMARITZBURG
 ROUTE 14A: KWA GUBESHE - PIETERMARITZBURG VIA NDAWONDES KRAAL
 ROUTE 14B: NDAWONDES KRAAL - PIETERMARITZBURG
 ROUTE 14C: KWA GUBESHE - PIETERMARITZBURG VIA DOLOQINA STORE & DLADLA'S COURT
 ROUTE 14D: KWA GUBESHE - PIETERMARITZBURG VIA DIADLA'S COURT
 ROUTE 15: DLADLA'S COURT - PIETERMARITZBURG
 ROUTE 15A: DOLOQINA STORE - PIETERMARITZBURG VIA MALINGA STOP & DLADLA'S COURT
 ROUTE 15B: DOLOQINA STORE - PIETERMARITZBURG VIA NQABENI DLADLA'S COURT
 ROUTE 15C: MDLULI - PIETERMARITZBURG
 ROUTE 15D: MALINGA STOP - PIETERMARITZBURG DLADLA'S COURT
 ROUTE 15E: BEKEZELE STORE - PIETERMARITZBURG
 ROUTE 15F: NQABENI - PIETERMARITZBURG VIA DLADLA'S COURT
 ROUTE 15G: DOLOQINA STORE - PIETERMARITZBURG VIA DLADLA'S COURT & CALUZA
 ROUTE 16: ZAYAOKA EAST - PIETERMARITZBURG
 ROUTE 16A: ZAYAOKA WEST - PIETERMARITZBURG
 ROUTE 17: KWA GUBESHE - WILLOWTON INDUSTRIES VIA CALUZA
 ROUTE 17A: KWA GUBESHE - WILLOWTON INDUSTRIES VIA SWEETWATERS
 ROUTE 17B: KWA GUBESHE - ROTOFLEX VIA DULELA, KWA SHANGE, BEKEZELE, ZAYAOKA & CALUZA
 ROUTE 18: LADUMA - PIETERMARITZBURG
 ROUTE 1: ESINADENI ?? PIETERMARITZBURG
 FORWARD:
 FROM ESINADENI VIA SINATHING ROAD, R DAMBUZA ROAD, R EDENDALE ROAD, L PINE STREET, R LONGMARKET STREET, L RETIEF STREET TO THE TERMINUS.
 RETURN:
 FROM RETIEF STREET TERMINUS, R RETIEF STREET, R PIETERMARITZ STREET, L WEST STREET, R LOOP STREET, L PINE STREET, R EDENDALE ROAD, THEN BY THE REVERSE OF THE FORWARD ROUTE.
 ROUTE 1A: LOWER NOSHEZI ?? PIETERMARITZBURG
 FORWARD:
 FROM LOWER NOSHEZI, L SINATHING ROAD, R DAMBUZA ROAD, R EDENDALE ROAD, L PINE STREET, R LONGMARKET STREET, L RETIEF STREET TO THE TERMINUS.
 RETURN:
 FROM RETIEF STREET TERMINUS, R RETIEF STREET, R PIETERMARITZ STREET, L WEST STREET, R LOOP STREET, L PINE STREET, R EDENDALE ROAD, THEN BY THE REVERSE OF THE FORWARD ROUTE.
 ROUTE 1B: WILLOWFOUNTAIN ?? PIETERMARITZBURG
 FORWARD:
 FROM WILLOWFOUNTAIN TERMINAL POINT VIA WILLOWFOUNTAIN ROADIMBALI, L SUTHERLAND ROAD, R EDENDALE ROAD, L PINE STREET, R LONGMARKET STREET, L RETIEF STREET TO THE TERMINUS.
 RETURN:
 FROM RETIEF STREET TERMINUS, R RETIEF STREET, R PIETERMARITZ STREET, L WEST STREET, R LOOP STREET, L PINE STREET, R EDENDALE ROAD, THEN BY THE REVERSE OF THE FORWARD ROUTE.
 ROUTE 1C: WILLOWFOUNTAIN ?? PIETERMARITZBURG VIA WILLOWFOUNTAIN (BULWER)
 FORWARD:
 FROM WILLOWFOUNTAIN N TERMINAL POINT VIA WILLOWFOUNTAIN ROAD, VIA THE SECTION KNOWN AS BULWER, TO LMBALI, L SUTHERLAND ROAD, R EDENDALE ROAD, L PINE STREET, R LONGMARKET STREET, L RETIEF STREET TO THE TERMINUS.
 RETURN:
 FROM RETIEF STREET TERMINUS, R RETIEF STREET, R PIETERMARITZ STREET, L WEST STREET, R LOOP STREET, L PINE STREET, R EDENDALE ROAD, THEN BY THE REVERSE OF THE FORWARD ROUTE.
 ROUTE 1D: WILLOWFOUNTAIN (BULWER) TO PIETERMARITZBURG
 FORWARD:
 FROM WILLOWFOUNTAIN (BULWER), TO LMBALI, L SUTHERLAND ROAD, R EDENDALE ROAD, L PINE STREET, R LONGMARKET STREET, L RETIEF STREET TO THE TERMINUS.
 RETURN:
 FROM RETIEF STREET TERMINUS, R RETIEF STREET, R PIETERMARITZ STREET, L WEST STREET, R LOOP STREET, L PINE STREET, R EDENDALE ROAD, THEN BY THE REVERSE OF THE FORWARD ROUTE.
 ROUTE 1E: IMBALI (UNIT 18) ?? PIETERMARITZBURG
 FORWARD:
 FROM LMBALI (UNIT 18), L SUTHERLAND ROAD, R EDENDALE ROAD, L PINE STREET, R LONGMARKET STREET, L RETIEF STREET TO THE TERMINUS.
 RETURN:
 FROM RETIEF STREET TERMINUS, R RETIEF STREET, R PIETERMARITZ STREET, L WEST STREET, R LOOP STREET, L PINE STREET, R EDENDALE ROAD, THEN BY THE REVERSE OF THE FORWARD ROUTE.
 ROUTE 2A: ESINADENI ?? SHORTS RETREAT
 FORWARD:
 FROM ESINADENI VIA SINATHING ROAD, R DAMBUZA ROAD, R EDENDALE ROAD, L PINE STREET, R LONGMARKET STREET, L RETIEF STREET, L CHURCH STREET, L COMMERCIAL ROAD.... DURBAN ROADN? (NATIONAL ROAD), EXIT ???. DOWNES ROAD, R HALSTEAD ROAD, R SHORTTS RETREAT ROAD TO LESTER BROWN ROAD.
 RETURN:
 RETURN ALONG THE SAME ROUTE IN REVERSE DIRECTION TO THE FORWARD JOURNEY. (LOOP STREET, L RETIEF STREET TERMINUS, R RETIEF STREET, R PIETERMARITZ STREET, L WEST STREET, R LOOP STREET, L PINE STREET, R EDENDALE ROAD, THEN BY THE REVERSE OF THE FORWARD ROUTE.
 ROUTE 2B: WILLOWFOUNTAIN ?? SHORTTS RETREAT
 FORWARD:
 FROM WILLOWFOUNTAIN TERMINAL POINT VIA WILLOWFOUNTAIN ROAD....LMBALI, L SUTHERLAND ROAD, R EDENDALE ROAD, L PINE STREET, R LONGMARKET STREET, L RETIEF STREET, L CHURCH STREET, L COMMERCIAL ROAD.... DURBAN ROADN? (NATIONAL ROAD), EXIT ???. DOWNES ROAD, R HALSTEAD ROAD, R SHORTTS RETREAT ROAD TO LESTER BROWN ROAD.
 RETURN:
 RETURN ALONG THE SAME ROUTE IN REVERSE DIRECTION TO THE FORWARD JOURNEY. (LOOP STREET, L RETIEF STREET TERMINUS, R RETIEF STREET, R PIETERMARITZ STREET, L WEST STREET, R LOOP STREET, L PINE STREET, R EDENDALE ROAD, THEN BY THE REVERSE OF THE FORWARD ROUTE.
 ROUTE 2?: ESIGODENI ?? SHORTS RETREAT
 FORWARD:
 FROM ESIGODENI TERMINUS VIA ESIGODENI ROAD....WATERFALL ROAD, L SCOTL STREET, L EDENDALE ROAD, L PINE STREET, R LONGMARKET STREET, L RETIEF STREET, L CHURCH STREET, L COMMERCIAL ROAD....DURBAN ROAD....N? (NATIONAL ROAD), EXIT ???. DOWNES ROAD, R



transport

Department:
Transport
Province of KwaZulu-Natal

GAZETTE

LGKZNG11-2019-JUN

REGION: ALL

HALSTEAD ROAD, R SHORTTS RETREAT ROAD TO LESTER BROWN ROAD.

RETURN:

RETURN ALONG THE SAME ROUTE IN REVERSE DIRECTION TO THE FORWARD JOURNEY. (LOOP STREET, L RETIEF STREET TERMINUS, R RETIEF STREET, R PIETERMARITZ STREET, L WEST STREET, R LOOP STREET, L PINE STREET, R EDENDALE ROAD, THEN BY THE REVERSE OF THE FORWARD ROUTE.

ROUTE 2D: LOWER NOSHEZI ?? SHORTTS RETREAT

FORWARD:

FROM LOWER NOSHEZI, L SINATHING ROAD, R DAMBUZA ROAD, R EDENDALE ROAD, L PINE STREET, R LONGMARKET STREET, L RETIEF STREET, L CHURCH STREET, L COMMERCIAL ROAD, DURBAN ROAD, N? (NATIONAL ROAD), EXIT ??, DOWNES ROAD, R HALSTEAD ROAD, R SHORTTS RETREAT ROAD TO LESTER BROWN ROAD.

RETURN:

RETURN ALONG THE SAME ROUTE IN REVERSE DIRECTION TO THE FORWARD JOURNEY (LOOP STREET, L RETIEF STREET TERMINUS, R RETIEF STREET, R PIETERMARITZ STREET, L WEST STREET, R LOOP STREET, L PINE STREET, R EDENDALE ROAD, THEN BY THE REVERSE OF THE FORWARD ROUTE.

ROUTE 7A: ESINADENI ?? WILLOW?ON

FORWARD:

FROM ESINADENI VIA SINATHING ROAD, R DAMBUZA ROAD, R EDENDALE ROAD, L PINE STREET, R LONGMARKET STREET, L ECHO STREET, R CHURCH STREET, GREYTOWN ROAD, R WILLOWTON ROAD, L OHRTMANN ROAD:

(1) R MANNING ROAD, BAYNES DRIFT ROAD, L BIRMINGHAM ROAD, R SHEFFIELD ROAD, L COVENTRY PLACE TO TERMINAL POINT.

(2) R ROYSTON ROAD, R PROMED ROAD, GRIX ROAD TO TERMINAL POINT.

RETURN:

RETURN ALONG THE SAME ROUTE IN REVERSE DIRECTION TO THE FORWARD JOURNEY, LOOP STREET L RETIEF STREET TERMINUS, R RETIEF STREET, R PIETERMARITZ STREET, L WEST STREET, R LOOP STREET, L PINE STREET, R EDENDALE ROAD, THEN BY THE REVERSE OF THE FORWARD ROUTE.

ROUTE ??: WILLOWFOUNTAIN ?? WILLOW?ON

FORWARD:

FROM WILLOWFOUNTAIN TERMINAL POINT VIA WILLOWFOUNTAIN ROAD, LMBALI, L SUTHERLAND ROAD, R EDENDALE ROAD, L PINE STREET, R LONGMARKET STREET, L ECHO STREET, R CHURCH STREET, GREYTOWN ROAD, R WILLOWTON ROAD, L OHRTMANN ROAD:

(1) R MANNING ROAD, BAYNES DRIFT ROAD, L BIRMINGHAM ROAD, R SHEFFIELD ROAD, L COVENTRY PLACE TO TERMINAL POINT.

(2) R ROYSTON ROAD, R PROMED ROAD, GRIX ROAD TO TERMINAL POINT.

RETURN:

RETURN ALONG THE SAME ROUTE IN REVERSE DIRECTION TO THE FORWARD JOURNEY, LOOP STREET L RETIEF STREET TERMINUS, R RETIEF STREET, R PIETERMARITZ STREET, L WEST STREET, R LOOP STREET, L PINE STREET, R EDENDALE ROAD, THEN BY THE REVERSE OF THE FORWARD ROUTE.

ROUTE ?C: AZALEA ?? WILLOW?ON

FORWARD:

FROM AZALEA TERMINAL POINT VIA AZALEA ROAD, R DAMBUZA ROAD, R EDENDALE ROAD, L PINE STREET, R LONGMARKET STREET, L ECHO STREET, R CHURCH STREET, GREYTOWN ROAD, R WILLOWTON ROAD, L OHRTMANN ROAD:

(1) R MANNING ROAD, BAYNES DRIFT ROAD, L BIRMINGHAM ROAD, R SHEFFIELD ROAD, L COVENTRY PLACE TO TERMINAL POINT.

(2) R ROYSTON ROAD, R PROMED ROAD, GRIX ROAD TO TERMINAL POINT.

RETURN:

RETURN ALONG THE SAME ROUTE IN REVERSE DIRECTION TO THE FORWARD JOURNEY, LOOP STREET L RETIEF STREET TERMINUS, R RETIEF STREET, R PIETERMARITZ STREET, L WEST STREET, R LOOP STREET, L PINE STREET, R EDENDALE ROAD, THEN BY THE REVERSE OF THE FORWARD ROUTE.

ROUTE 3D EDENDALE - PRILLA MILLS

FORWARD:

FROM EDENDALE TERMINUS VIA EDENDALE ROAD, R LONGMARKET STREET, L ECHO STREET, R CHURCH STREET, GREYTOWN ROAD, R WILLOWTON ROAD, L OHRTMANN ROAD:

(1) R MANNING ROAD, BAYNES DRIFT ROAD, L BIRMINGHAM ROAD, R SHEFFIELD ROAD, L COVENTRY PLACE TO TERMINAL POINT.

(2) R ROYSTON ROAD, R PROMED ROAD, GRIX ROAD TO TERMINAL POINT.

RETURN:

RETURN ALONG THE SAME ROUTE IN REVERSE DIRECTION TO THE FORWARD JOURNEY. (VIA LOOP STREET, L RETIEF STREET TERMINUS, R RETIEF STREET, R PIETERMARITZ STREET, L WEST STREET, R LOOP STREET, L PINE STREET, R EDENDALE ROAD, THEN BY THE REVERSE OF THE FORWARD ROUTE.

ROUTE 4 DINDI – PIETERMARITZBURG

FORWARD:

FROM DINDI TERMINUS VIA ROAD D 1126 TO TAYLORS HALL, R ROAD R617, EDENDALE ROAD R LONGMARKET STREET, L WEST STREET, R VICTORIA ROAD, R RETIEF STREET, L BOOM STREET R EAST STREET BUS TERMINUS.

RETURN:

FROM EAST STREET BUS TERMINUS, R PIETERMARITZ STREET, L WEST STREET, R LOOP STREET AND CONTINUE BY THE FORWARD JOURNEY IN REVERSE.

ROUTE 5: QANDA - PIETERMARITZBURG

FORWARD:

FROM KWA-QANDA ROCK TERMINUS VIA D 1127, TO ESHOWE, R ROAD R617, EDENDALE ROAD, R LONGMARKET STREET, L WEST STREET, R VICTORIA ROAD, R RETIEF STREET, L BOOM STREET, R EAST STREET BUS TERMINUS.

RETURN:

FROM EAST STREET BUS TERMINUS, R PIETERMARITZ STREET, L WEST STREET, R LOOP STREET AND CONTINUE BY THE FORWARD JOURNEY IN REVERSE.

ROUTE 6: INADI - PIETERMARITZBURG VIA UPPER NOSHEZI ??D TAFULENI

FORWARD:

FROM INADI TERMINAL POINT VIA ROAD D 1134, L ROAD D 1128, R ROAD D 1125 TO UPPER NOSHEZI TERMINAL POINT, RETURN ROAD D 1125, R ROAD D 1128, TO TAFULENI TERMINUS (MLABA'S STORE) RETURN ROAD D 1128, R ROAD R 617, EDENDALE ROAD, R LONGMARKET STREET, L WEST STREET, R VICTORIA ROAD, R RETIEF STREET, L BOOM STREET R EAST STREET BUS TERMINUS.

RETURN:

FROM EAST STREET BUS TERMINUS, R PIETERMARITZ STREET, L WEST STREET, R LOOP STREET AND CONTINUE BY THE FORWARD JOURNEY IN REVERSE.

ROUTE 6A: INADI - PIETERMARITZBURG VIA TAFULENI

FORWARD:

FROM INADI TERMINAL POINT VIA ROAD D 1134, L ROAD D 1128 TO TAFULENI TERMINUS (MLABA'S STORE) RETURN ROAD D 1128, R ROAD R 617, EDENDALE ROAD, R LONGMARKET STREET, L WEST STREET, R VICTORIA ROAD, R RETIEF STREET, L BOOM STREET R EAST STREET BUS TERMINUS.

RETURN:

FROM EAST STREET BUS TERMINUS, R PIETERMARITZ STREET, L WEST STREET, R LOOP STREET AND CONTINUE BY THE FORWARD JOURNEY IN REVERSE.

ROUTE 6B: TAFULENI – PIETERMARITZBURG

FORWARD:

FROM TAFULENI TERMINUS (MLABA'S STORE) VIA ROAD D 1128, R ROAD R 617, EDENDALE ROAD, R LONGMARKET STREET, L WEST STREET, R VICTORIA ROAD, R RETIEF STREET, L BOOM STREET R EAST STREET BUS TERMINUS.

RETURN:

FROM EAST STREET BUS TERMINUS, R PIETERMARITZ STREET, L WEST STREET, R LOOP STREET AND CONTINUE BY THE FORWARD JOURNEY IN REVERSE.

ROUTE 67: UPPER NOSHEZI – PIETERMARITZBURG



transport

Department:
Transport
Province of KwaZulu-Natal

GAZETTE

LGKZNG11-2019-JUN

REGION: ALL

FORWARD:
FROM UPPER NOSHEZI TERMINAL POINT VIA ROAD D 1125, L ROAD D 1128, R ROAD R 617...EDENDALE ROAD, R LONGMARKET STREET, L WEST STREET, R VICTORIA ROAD, R RETIEF STREET, L BOOM STREET R EAST STREET BUS TERMINUS.
RETURN:
FROM EAST STREET BUS TERMINUS, R PIETERMARITZ STREET, L WEST STREET, R LOOP STREET AND CONTINUE BY THE FORWARD JOURNEY IN REVERSE.
ROUTE 6D: INADI – PIETERMARITZBURG
FORWARD:
FROM LNADI TERMINAL POINT VIA ROAD D 1134, R ROAD D 1128, R ROAD R 617...EDENDALE ROAD, R LONGMARKET STREET, L WEST STREET, R VICTORIA ROAD, R RETIEF STREET, L BOOM STREET R EAST STREET BUS TERMINUS.
RETURN:
FROM EAST STREET BUS TERMINUS, R PIETERMARITZ STREET, L WEST STREET, R LOOP STREET AND CONTINUE BY THE FORWARD JOURNEY IN REVERSE.
ROUTE 6?: INADI - PIETERMARITZBURG VIA UPPER NOSHEZI
FORWARD:
FROM LNADI TERMINAL POINT VIA ROAD D 1134, L ROAD D 1128, R ROAD D 1125 TO UPPER NOSHEZI TERMINAL POINT, RETURN ROAD D 1125, L ROAD D 1128, R ROAD R617...EDENDALE ROAD, R LONGMARKET STREET, L WEST STREET, R VICTORIA ROAD, R RETIEF STREET, L BOOM STREET R EAST STREET BUS TERMINUS.
RETURN:
FROM EAST STREET BUS TERMINUS, R PIETERMARITZ STREET, L WEST STREET, R LOOP STREET AND CONTINUE BY THE FORWARD JOURNEY IN REVERSE.
ROUTE 7: KWA SHANGE – PIETERMARITZBURG
FORWARD:
FROM KWA-SHANGE BUS TERMINAL POINT VIA ROAD D 412 (SHANGE ROAD) TO GEZUBUSO, L ROAD R617...EDENDALE ROAD, R LONGMARKET STREET, L WEST STREET, R VICTORIA ROAD, R RETIEF STREET, L BOOM STREET R EAST STREET BUS TERMINUS.
RETURN:
FROM EAST STREET BUS TERMINUS, R PIETERMARITZ STREET, L WEST STREET, R LOOP STREET AND CONTINUE BY THE FORWARD JOURNEY IN REVERSE.
ROUTE 9: MASWAZINI – PIETERMARITZBURG
FORWARD:
FROM MASWAZINI BUS TERMINAL POINT VIA ROAD D 1140, L ROAD 402 TO ELANDSKOP CROSS ROADS, L ROAD R617...EDENDALE ROAD, R LONGMARKET STREET, L WEST STREET, R VICTORIA ROAD, R RETIEF STREET, L BOOM STREET R EAST STREET BUS TERMINUS.
RETURN:
FROM EAST STREET BUS TERMINUS, R PIETERMARITZ STREET, L WEST STREET, R LOOP STREET AND CONTINUE BY THE FORWARD JOURNEY IN REVERSE.
ROUTE 9A: MASWAZINI - PIETERMARITZBURG VIA KHULEKONKE
FORWARD:
FROM MASWAZINI BUS TERMINAL POINT VIA ROAD D 1140, R TO KHULEKONKE VILLAGE, RETURN TO ROAD D1140, R ROAD D 1140, L ROAD 402 TO ELANDSKOP ???SS ROADS, L ROAD R617...EDENDALE ROAD, R LONGMARKET STREET, L WEST STREET, R VICTORIA ROAD, R RETIEF STREET, L BOOM STREET R EAST STREET BUS TERMINUS.
RETURN:
FROM EAST STREET BUS TERMINUS, R PIETERMARITZ STREET, L WEST STREET, R LOOP STREET AND CONTINUE BY THE FORWARD JOURNEY IN REVERSE.
ROUTE 9B: ELANDSKOP (CLINIC) – PIETERMARITZBURG
FORWARD:
FROM ELANDSKOP CLINIC TO ELANDSKOP CROSS ROADS, L ROAD R617...EDENDALE ROAD, R LONGMARKET STREET, L WEST STREET, R VICTORIA ROAD, R RETIEF STREET, L BOOM STREET R EAST STREET BUS TERMINUS.
RETURN:
FROM EAST STREET BUS TERMINUS, R PIETERMARITZ STREET, L WEST STREET, R LOOP STREET AND CONTINUE BY THE FORWARD JOURNEY IN REVERSE.
ROUTE 9?: ELANDSKOP TERMINUS – PIETERMARITZBURG
FORWARD:
FROM ELANDSKOPTERMINUS VIA ROAD R 617...EDENDALE ROAD, R LONGMARKET STREET, L WEST STREET, R VICTORIA ROAD, R RETIEF STREET, L BOOM STREET R EAST STREET BUS TERMINUS.
RETURN:
FROM EAST STREET BUS TERMINUS, R PIETERMARITZ STREET, L WEST STREET, R LOOP STREET AND CONTINUE BY THE FORWARD JOURNEY IN REVERSE.
ROUTE 9D: MASWAZINI - ROTOFLEX VIA ZONDI STORE
FORWARD:
MASWAZINI VIA ROAD D 402...ZONDI STORE BUS TERMINAL POINT AT THE JUNCTION OF ROADS 402 AND D 11?? VIA ROAD 402, L ROAD D 1122, ENTER KHOBONGO VILLAGE, RETURN TO ROAD D 1122, L ROAD D 1122L ROAD R617...EDENDALE ROAD, R LONGMARKET STREET, L WEST STREET, R VICTORIA ROAD, R RETIEF STREET, L BOOM STREET R EAST STREET BUS TERMINUS, TO THE INDUSTRIAL SITES.
RETURN:
?? THE FORWARD ROUTE IN REVERSE...LOOP STREET, TO EAST STREET BUS TERMINUS, R PIETERMARITZ STREET, L WEST STREET, R LOOP STREET AND CONTINUE BY THE FORWARD JOURNEY IN REVERSE.
ROUTE 10: ZONDI STORE - PIETERMARITZBURG VIA KHOBONGO
FORWARD:
FROM ZONDI STORE BUS TERMINAL POINT AT THE JUNCTION OF ROADS 402 ??D D 1133 VIA ROAD 402, L ROAD D 1122, ENTER KHOBONGO VILLAGE, RETURN TO ROAD D 1122, L ROAD D 1122L ROAD R617...EDENDALE ROAD, R LONGMARKET STREET, L WEST STREET, R VICTORIA ROAD, R RETIEF STREET, L BOOM STREET R EAST STREET BUS TERMINUS.
RETURN:
FROM EAST STREET BUS TERMINUS, R PIETERMARITZ STREET, L WEST STREET, R LOOP STREET AND CONTINUE BY THE FORWARD JOURNEY IN REVERSE.
ROUTE 1??: ZONDI STORE – PIETERMARITZBURG
FORWARD:
FROM ZONDI STORE BUS TERMINAL POINT AT THE JUNCTION OF ROADS 402 ??D D 1133 VIA ROAD 402, L ROAD D 1122, L ROAD R 617...EDENDALE ROAD, R LONGMARKET STREET, L WEST STREET, R VICTORIA ROAD, R RETIEF STREET, L BOOM STREET R EAST STREET BUS TERMINUS.
RETURN:
FROM EAST STREET BUS TERMINUS, R PIETERMARITZ STREET, L WEST STREET, R LOOP STREET AND CONTINUE BY THE FORWARD JOURNEY IN REVERSE.
ROUTE 10?: KHOBONGO – PIETERMARITZBURG
FORWARD:
FROM KHOBONGO VILLAGE TO ROAD D 1122, L ROAD D 1122L ROAD R 617...EDENDALE ROAD, R LONGMARKET STREET, L WEST STREET, R VICTORIA ROAD, R RETIEF STREET, L BOOM STREET R EAST STREET BUS TERMINUS.
RETURN:
FROM EAST STREET BUS TERMINUS, R PIETERMARITZ STREET, L WEST STREET, R LOOP STREET AND CONTINUE BY THE FORWARD JOURNEY IN REVERSE.
ROUTE 11: DULELA – PIETERMARITZBURG
FORWARD:
FROM DULELA VIA ROAD D390...MGWAGWA SCHOOL... KWA-GUBESHE ... TAYLORS HALT, R ROAD D399, L ROAD R617...EDENDALE ROAD, R LONGMARKET STREET, L WEST STREET, R VICTORIA ROAD, R RETIEF STREET, L BOOM STREET R EAST STREET BUS TERMINUS.
RETURN:



transport

Department:
Transport
Province of KwaZulu-Natal

GAZETTE

LGKZNG11-2019-JUN

REGION: ALL

FROM EAST STREET BUS TERMINUS, R PIETERMARITZ STREET, L WEST STREET, R LOOP STREET AND CONTINUE BY THE FORWARD JOURNEY IN REVERSE.
ROUTE 11?: MGWAGWA - PIETERMARITZBURG
FORWARD:
FROM MGWAGWA BUTCHERY VIA ROAD D390...MGWAGWA SCHOOL... KWA-GUBESHETAYLORS HALT, R ROAD D399, L ROAD R617...EDENDALE ROAD, R LONGMARKET STREET, L WEST STREET, R VICTORIA ROAD, R RETIEF STREET, L BOOM STREET R EAST STREET BUS TERMINUS.
RETURN:
FROM EAST STREET BUS TERMINUS, R PIETERMARITZ STREET, L WEST STREET, R LOOP STREET AND CONTINUE BY THE FORWARD JOURNEY IN REVERSE.
ROUTE 11?: MASHINGENI – PIETERMARITZBURG
FORWARD:
FROM MASHINGENI BUS TERMINAL POINT VIA ROAD D390...DULELA... MGWAGWA SCHOOL... KWA -GUBESHETAYLORS HALT, R ROAD D399, L ROAD R617...EDENDALE ROAD, R LONGMARKET STREET, L WEST STREET, R VICTORIA ROAD, R RETIEF STREET, L BOOM STREET R EAST STREET BUS TERMINUS.
RETURN:
FROM EAST STREET BUS TERMINUS, R PIETERMARITZ STREET, L WEST STREET, R LOOP STREET AND CONTINUE BY THE FORWARD JOURNEY IN REVERSE.
ROUTE 12: GIBSONS GATE - PIETERMARITZBURG VIA MAFUNZE
FORWARD:
FROM GIBSONS GATE BUS TERMINAL POINT VIA ROAD D 1124, L ROAD D 1123 TO MAFUNZE TERMINAL POINT (HEMU-HEMU), RETURN VIA ROAD D 1123, L ROAD D 1124 TO MACLEANS, R. ROAD R617...EDENDALE ROAD R LONGMARKET STREET, L WEST STREET, R VICTORIA ROAD, R RETIEF STREET, L BOOM STREET R EAST STREET BUS TERMINUS.
RETURN:
FROM EAST STREET BUS TERMINUS, R PIETERMARITZ STREET, L WEST STREET, R LOOP STREET AND CONTINUE BY THE FORWARD JOURNEY IN REVERSE.
ROUTE 12?: KWA N?ABINI – PIETERMARITZBURG
FORWARD:
FROM KWA NKABINI TO ROAD D 1123, L ROAD D 1124 TO MACLEANS, R ROAD R617...EDENDALE ROAD R LONGMARKET STREET, L WEST STREET, R VICTORIA ROAD, R RETIEF STREET, L ???M STREET R EAST STREET BUS TERMINUS.
RETURN:
FROM EAST STREET BUS TERMINUS, R PIETERMARITZ STREET, L WEST STREET, R LOOP STREET AND CONTINUE BY THE FORWARD JOURNEY IN REVERSE.
ROUTE 12B: GIBSONS GATE – PIETERMARITZBURG
FORWARD:
FROM GIBSONS GATE BUS TERMINAL POINT VIA ROAD D 1124 TO MACLEANS, R ROAD R617...EDENDALE ROAD R LONGMARKET STREET, L WEST STREET, R VICTORIA ROAD, R RETIEF STREET, L BOOM STREET R EAST STREET BUS TERMINUS.
RETURN:
FROM EAST STREET BUS TERMINUS, R PIETERMARITZ STREET, L WEST STREET, R LOOP STREET AND CONTINUE BY THE FORWARD JOURNEY IN REVERSE.
ROUTE 12?: MAFUNZE – PIETERMARITZBURG
FORWARD:
FROM MAFUNZE TERMINAL POINT (HEMU-HEMU) VIA ROAD D 1123, L ROAD D 1124 TO MACLEANS, R. ROAD R617...EDENDALE ROAD R LONGMARKET STREET, L WEST STREET, R VICTORIA ROAD, R RETIEF STREET, L BOOM STREET R EAST STREET BUS TERMINUS.
RETURN:
FROM EAST STREET BUS TERMINUS, R PIETERMARITZ STREET, L WEST STREET, R LOOP STREET AND CO?TINUE BY THE FORWARD JOURNEY IN REVERSE.
ROUTE 12D: NOMO / HOLOZA - PIETERMARITZBURG VIA GIBSONS GATE
FORWARD:
FROM NOMO/HOLOZA VIA UNNUMBERED ROADS TO GIBSONS GATE BUS TERMINAL POINT, THEN VIA ROAD D 1124 TO MACLEANS, R ROAD R 617...EDENDALE ROAD R LONGMARKET STREET, L WEST STREET, R VICTORIA ROAD, R RETIEF STREET, L BOOM STREET R EAST STREET BUS TERMINUS.
RETURN:
FROM EAST STREET BUS TERMINUS, R PIETERMARITZ STREET, L WEST STREET, R LOOP STREET AND CONTINUE BY THE FORWARD JOURNEY IN REVERSE.
ROUTE 12?: NOMO / HOLOZA - PIETERMARITZBURG VIA GI?SONS GATE AND MAFUNZE
FORWARD:
FROM NOMO/HOLOZA VIA UNNUMBERED ROADS TO GIBSONS GATE BUS TERMINAL POINT, THEN VIA ROAD D 1124, L ROAD D 1123 TO MAFUNZE TERMINAL POINT (HEMU-HEMU), RETURN VIA ROAD D 1123, L ROAD D 1124 TO MACLEANS, R. ROAD R617...EDENDALE ROAD R LONGMARKET STREET, L WEST STREET, R VICTORIA ROAD, R RETIEF STREET, L BOOM STREET R EAST STREET BUS TERMINUS.
RETURN:
FROM EAST STREET BUS TERMINUS, R PIETERMARITZ STREET, L WEST STREET, R LOOP STREET AND CONTINUE BY THE FORWARD JOURNEY IN REVERSE.
ROUTE 1?: SONGOMIZA – PIETERMARITZBURG
FORWARD:
FROM SONGONZIMA BUS TERMINAL POINT VIA ROAD D 1141, L ROAD D 1124 TO MACLEANS, L ROAD R617...EDENDALE ROAD, R LONGMARKET STREET, L WEST STREET, R VICTORIA ROAD, R RETIEF STREET, L BOOM STREET R EAST STREET BUS TERMINUS.
RETURN:
FROM EAST STREET BUS TERMINUS, R PIETERMARITZ STREET, L WEST STREET, R LOOP STREET AND CONTINUE BY THE FORWARD JOURNEY IN REVERSE.
ROUTE 14: KWA GUBESHE - PIETERMARITZBURG
FORWARD:
FROM KWA-GUBESHE BUS TERMINAL POINT VIA ROAD D399GANESOKENEMPANDE SCHOOL, R ROAD D 412, R ROAD D399...NXAMALALA CROSS ROADS...NENE BUTCHERY ... DRAAIHOEK...MABANA... SWEETWATERS...MPUMUZA ROAD, R SWEETWATERS ROAD...SWARTKOP ROAD...MAYORS WALK...BERG STREET, R EAST STREET TO BUS TERMINUS.
RETURN:
FROM EAST STREET TERMINUS VIA BOOM STREET, R RETIEF STREET AND ON THE SAME ROUTE IN REVERSE AS THE FORWARD JOURNEY.
ROUTE 14?: KWA GUBESHE - PIETERMARITZBURG VIA NDAWONDES KRAAL
FORWARD:
FROM KWA-GUBESHE BUS TERMINAL POINT VIA ROAD D 399...GANESOKENEMPANDE SCHOOL, R ROAD D 412, L ROAD D 1138...NDAWONDE'S KRAAL BUS TERMINAL POINT, RETURN ROAD D 1138, R ROAD D412, R ROAD D399...NXAMALALA CROSS ROADS...NENE BUTCHERY...DRAAIHOEK ...MABANA... SWEETWATERS...MPUMUZA ROAD, R SWEETWATERS ROAD...SWARTKOP ROAD...MAYORS WALK...BERG STREET, R EAST STREET TO THE EAST STREET BUS TERMINUS.
RETURN:
FROM EAST STREET TERMINUS VIA BOOM STREET, R RETIEF STREET AND ON THE SAME ROUTE IN REVERSE AS THE FORWARD JOURNEY.
ROUTE 14B: NDAWONDES KRAAL – PIETERMARITZBURG
FORWARD:
FROM NDAWONDE'S ?R??L BUS TERMINAL POINT VIA ROAD D 1138, R ROAD D412, R ROAD D399...NXAMALALA CROSS ROADS...NENE BUTCHERY...DRAAIHOEK ...MABANA... SWEETWATERS ...MPUMUZA ROAD, R SWEETWATERS ROAD...SWARTKOP ROAD...MAYORS WALK ...??RG STREET, R EAST STREET TO THE EAST STREET BUS TERMINUS.
RETURN:
FROM EAST STREET TERMINUS VIA ?OOM STREET, R RETIEF STREET AND ON THE SAME ROUTE IN REVERSE AS THE FORWARD JOURNEY.



transport

Department:
Transport
Province of KwaZulu-Natal

GAZETTE

LGKZNG11-2019-JUN

REGION: ALL

ROUTE 14?: KWA GUBESHE - PIETERMARITZBURG VIA DOLOQINA STORE

FORWARD:

FROM KWA-GUBESHE BUS TERMINAL POINT VIA ROAD D 399...GANESOKENE...MPANDE SCHOOL, R ROAD D 412, L ROAD D1130 TO DOLOQINA STORE, RETURN VIA ROAD D 1130...DLADLA'S COURT...MDLULI, L ROAD D399...NXAMALALA CROSS ROADS...NENE BUTCHERY...DRAAIHOEK...MABANA...SWEETWATERS...MPUMUZA ROAD, R SWEETWATERS ROAD...SWARTKOP ROAD...MAYORS WALK...BERG STREET, R EAST STREET TO THE EAST STREET BUS TERMINUS.

RETURN:

FROM EAST STREET TERMINUS VIA BOOM STREET, R RETIEF STREET AND ON THE SAME ROUTE IN REVERSE AS THE FORWARD JOURNEY.

ROUTE 14D: KWA GUBESHE - PIETERMARITZBURG VIA DLADLA'S COURT

FORWARD:

FROM KWA-GUBESHE BUS TERMINAL POINT VIA ROAD D 399...GA?ESOKENE...MPANDE SCHOOL, R ROAD D 412, L ROAD D1130 TO DLADLA'S COURT, RETURN VIA ROAD D 1130...MDLULI, L ROAD D399...NXAMALALA CROSS ROADS...NENE BUTCHERY...DRAAIHOEK...B???.SWEETWATERS...MPUMUZA ROAD, R SWEETWATERS ROAD...SWARTKOP ROAD...MAYORS WALK...BERG STREET, R EAST STREET TO THE EAST STREET BUS TERMINUS.

RETURN:

FROM EAST STREET TERMINUS VIA BOOM STREET, R RETIEF STREET AND ON THE SAME ROUTE IN REVERSE AS THE FORWARD JOURNEY.

ROUTE 15: DLADLA'S COURT - PIETERMARITZBURG

FORWARD:

FROM DLADLA'S COURT VIA ROAD D 1130...MDLULI, L ROAD 399...NXAMALALA CROSS ROADS...NENE BUTCHERY...DRAAIHOEK...MABANA...SWEETWATERS...MPUMUZA ROAD, R SWEETWATERS ROAD...SWARTKOP ROAD...MAYORS WALK...BERG STREET, R EAST STREET TO THE EAST STREET BUS TERMINUS.

RETURN:

FROM EAST STREET TERMINUS VIA BOOM STREET, R RETIEF STREET AND ON THE SAME ROUTE IN REVERSE AS THE FORWARD JOURNEY.

ROUTE 15?: DOLOQINA STORE - PIETERMARITZBURG VIA MALINGA STOP

FORWARD:

FROM DOLOQINA BUS TERMINAL POINT VIA ROAD D 1130...DLADLA'S COURT...MDLULI, L ROAD D399...NXAMALALA CROSS ROADS...NENE BUTCHERY...DRAAIHOEK...MABANA...SWEETWATERS...MPUMUZA ROAD, R SWEETWATERS ROAD...SWARTKOP ROAD...MAYORS WALK...BERG STREET, R EAST STREET TO THE EAST STREET BUS TERMINUS.

RETURN:

FROM EAST STREET TERMINUS VIA BOOM STREET, R RETIEF STREET AND ON THE SAME ROUTE IN REVERSE AS THE FORWARD JOURNEY.

ROUTE 15B: DOLOQINA STORE - PIETERMARITZBURG VIA NQABENI

FORWARD:

FROM DOLOQINA BUS TERMINAL POINT VIA UNNAMED ROAD TO NQABENI, THEN TO DLADLA'S COURT...MDLULI, L ROAD D399...NXAMALALA CROSS ROADS...NENE BUTCHERY...DRAAIHOEK...MABANA...SWEETWATERS...MPUMUZA ROAD, R SWEETWATERS ROAD...SWARTKOP ROAD...MAYORS WALK...BERG STREET, R EAST STREET TO THE EAST STREET BUS TERMINUS.

RETURN:

FROM EAST STREET TERMINUS VIA BOOM STREET, R RETIEF STREET AND ?N THE SAME ROUTE IN REVERSE AS THE FORWARD JOURNEY.

ROUTE 15C: MDLULI - PIETERMARITZBURG

FORWARD:

FROM MDLULI VIA ROAD D 1130, L ROAD D399...NXAMALALA CROSS ROADS...NENE BUTCHERY...DRAAIHOEK...MABANA...SWEETWATERS...MPUMUZA ROAD, R SWEETWATERS ROAD...SWARTKOP ROAD...MAYORS WALK...BERG STREET, R EAST STREET TO THE EAST STREET BUS TERMINUS.

RETURN:

FROM EAST STREET TERMINUS VIA BOOM STREET, R RETIEF STREET AND ?N THE SAME ROUTE IN REVERSE AS THE FORWARD JOURNEY.

ROUTE 15D: MALINGA STOP - PIETERMARITZBURG VIA DLADLA'S COURT

FORWARD:

FROM MALINGA STOP VIA ROAD D 1130...DLADLA'S COURT...MDLULI, L ROAD D399...NXAMALALA CROSS ROADS...NENE BUTCHERY...DRAAIHOEK...MABANA...SWEETWATERS...MPUMUZA ROAD, R SWEETWATERS ROAD...SWARTKOP ROAD...MAYORS WALK...BERG STREET, R EAST STREET TO THE EAST STREET BUS TERMINUS.

RETURN:

FROM EAST STREET TERMINUS VIA BOOM STREET, R RETIEF STREET AND ?N THE SAME ROUTE IN REVERSE AS THE FORWARD JOURNEY.

ROUTE 15?: BEKEZELE STORE - PIETERMARITZBURG

FORWARD:

FROM BEKEZELE STORE VIA ROAD D...MDLULI, L ROAD D399...NXAMALALA CROSS ROADS...NENE BUTCHERY...DRAAIHOEK...MABANA...SWEETWATERS...MPUMUZA ROAD, R SWEETWATERS ROAD...SWARTKOP ROAD...MAYORS WALK...BERG STREET, R EAST STREET TO THE EAST STREET BUS TERMINUS.

RETURN:

FROM EAST STREET TERMINUS VIA BOOM STREET, R RETIEF STREET AND ?N THE SAME ROUTE IN REVE?SE AS THE FORWARD JOURNEY.

ROUTE 15F: NQABENI - PIETERMARITZBURG VIA DLADLA'S COURT

FORWARD:

FROM NQABENI, THEN TO DLADLA'S COURT...MDLULI, L ROAD D399...NXAMALALA CROSS ROADS...NENE BUTCHERY...DRAAIHOEK...MABANA...SWEETWATERS...MPUMUZA ROAD, R SWEETWATERS ROAD...SWARTKOP ROAD...MAYORS WALK...BERG STREET, R EAST STREET TO THE EAST STREET BUS TERMINUS.

RETURN:

FROM EAST STREET TERMINUS VIA BOOM STREET, R RETIEF STREET AND ON THE SAME ROUTE IN REVERSE AS THE FORWARD JOURNEY.

ROUTE 15G: DOLOQINA STORE PIETERMARITZBURG VIA MALINGA STOP AND CALUZA

FORWARD:

FROM DOLOQINA BUS TERMINAL POINT VIA ROAD D 1130...DLADLA'S COURT...MDLULI, L ROAD D399...NXAMALALA CROSS ROADS...NENE BUTCHERY...DRAAIHOEK...??B???.SWEETWATERS...MPUMUZA ROAD, R CALUZA ROAD, L EDENDALE ROAD, L PINE STREET, L WEST STREET, R VICTORIA STREET, R RETIEF STREET, L BOOM STREET, R EAST STREET TO EAST STREET TERMINUS.

RETURN:

FROM EAST STREET BUS TERMINUS VIA PIETERMARITZ STREET, L WEST STREET, R LOOP STREET AND CONTINUE IN REVERSE OF THE FORWARD JOURNEY.

ROUTE 16: Z?YAEKA EAST - PIETERMARITZBURG

FORWARD:

FROM ZAYEKA EAST BUS TERMINAL POINT VIA ROAD D 1132, L ROAD D 1137 TO SIYANDA TERMINAL POINT, RETURN ROAD D 1137, L D 1132, R ROAD D 399 PAST MABANA AND SWEETWATERS...MPUMUZA ROAD, R SWEETWATERS ROAD...SWARTKOP ROAD...MAYORS WALK...BERG STREET, R EAST STREET TO EAST STREET BUS TERMINUS.

RETURN:

FROM EAST STREET TERMINUS VIA BOOM STREET, R RETIEF STREET AND ON THE SAME ROUTE IN REVERSE AS THE FORWARD JOURNEY.

ROUTE 16?: Z????? WEST - PIETERMARITZBURG

FORWARD:

FROM ZAYEKA WEST BUSTERMINAL POINT VIA ROAD D 399...MABANA...SWEETWATERS...MPUMUZA ROAD, R SWEETWATERS ROAD...SWARTKOP ROAD...MAYORS WALK...BERG STREET, R EAST STREET TO EAST STREET BUS TERMINUS.

RETURN:

FROM EAST STREET TERMINUS VIA BOOM STREET, R RETIEF STREET AND ON THE SAME ROUTE IN REVERSE AS THE FORWARD JOURNEY.

ROUTE 17: KWA GUBESHE -WILLOW?ON INDUSTRY

FORWARD:

FROM KWA-GUBESHE BUS TERMINAL VIA ROAD D 399...GANESOKENE...MPANDE SCHOOL...NXAMALALA CROSS ROADS...MPUNZA ROAD...GANO - GA DA, R CALUZA ROAD, L EDENDALE ROAD, R LONGMARKET STREET, L ECHO ROAD, R CHURCH STREET...GREYTOWN ROAD, R WILLOWTON ROAD, L OHRTMANN ROAD TO:



transport

Department:
Transport
Province of KwaZulu-Natal

GAZETTE

LGKZNG11-2019-JUN

REGION: ALL

(1) R. MANNING ROAD..... BAYNESDRIFT ROAD, L BIRMINGHAM ROAD. TURN LEFT INTO BIRMINGHAM ROAD, R SHEFFIELD ROAD, L COVENTRY ?LACE TO TERMINAL POINT.
(2) R ROYSTON ROAD, L PROMED ROAD, L GRIX ROAD TO TERMINAL POINT.
ROUTE 17?: WILLOW?ON INDUSTRY- KWA GUBESHE
FORWARD:
RETURN AS ROUTE 17 IN REVERSE TO L OHRTMANN ROAD, R ECHO ROAD, L PRINCE ALFRED STREET, R RETIEF STREET, R BERG STREET, L EAST STREET TO TERMINUS, BOOM STREET, R RETIEF STREET, L BERG STREET...MAYORS WALK...SWARTKOP ROAD...SWEETWATERS ROAD...MABANA...DRAAIHOEK...NENE BUTCHERY...NXAMALALA CROSS ROADS, R ROAD D 1130 TO BEKEZELE, RETURN ROAD D 1130, R ROAD D 412, L ROAD D 1138...NDAWONDE'S KR??L BUS TERMINAL POINT, RETURN ROAD D 1138, L ROAD D 412, L MPANDE SCHOOL...GANESOKENE... KWA GUBESHE.
ROUTE 17B: ROTOFLEX - KWA GUBESHE
FORWARD:
RETURN AS ROUTE 17 IN REVERSE TO L OHRTMANN ROAD, R ECHO ROAD, L PRINCE ALFRED STREET, R RETIEF STREET, R BERG STREET, L EAST STREET TO TERMINUS, VIA PIETERMARITZ STREET, L WEST STREET, R LOOP STREET...EDENDALE ROAD, R CALUZA ROAD, L MPUNZA ROAD...MABANA...DRAAIHOEK...NENE BUTCHERY...NXAMALALA CROSS ROADS, R ROAD D 1130 TO BEKEZELE, RETURN ROAD D 1130, R ROAD D 412, L ROAD D 1138...NDAWONDE'S KR??L BUS TERMINAL POINT, RETURN ROAD D 1138, L ROAD D 412, L MPANDE SCHOOL...GANESOKENE, R TO DULELA, RETURN TO GANESOKANE, R ROAD D 412 TO KWA GUBESHE.
ROUTE 18: LADUMA - PIETERMARI?ZBURG
FORWARD:
LADUMA BUS TERMINAL VIA LADUMA ROAD, L CALUZA ROAD, R MORCOM ROAD R MAYORS WALK, L WINSTON ROAD...VICTORIA ROAD, L RETIEF STREET, L EAST STREET TO EAST STREET BUS TERMINUS.
RETURN:
FROM EAST STREET BUS TERMINUS, R PIETERMARITZ STREET, L WEST STREET, R LOOP STREET AND CONTINUE IN REVERSE OF THE FORWARD JOURNEY.
ROUTE 8:
THE CONVEYANCE OF PASSENGERS WITH THEIR PERSONAL EFFECTS, FROM INCWADI BUS TERMINUS TO EAST STREET TERMINUS, PIETERMARITZBURG.
FORWARD JOURNEY:
FROM INCWADI BUS TERMINAL POINT, SITUATED ON DISTRICT ROAD D 58, MAGISTERIAL DISTRICT OF PIETERMARITZBURG, PROCEED ALONG ROAD D 58 TO THE JUNCTION WITH ROAD D 63. TURN RIGHT INTO ROAD D 63 WHICH BECOMES ROAD D 140. PROCEED ALONG ROAD D 140 WHICH BECOMES ROAD D 137 AT ELANDSKOP RAILWAY STATION. PROCEED ALONG ROAD D 137 TO THE JUNCTION WITH ROAD R617 AT ELANDSKOP CROSS ROADS WITH THE MAIN ROAD BETWEEN BULWER AND PIETERMARITZBURG. TURN RIGHT INTO ROAD R617, AND PROCEED ALONG ROAD R617 WHICH BECOMES EDENDALE ROAD. PROCEED ALONG EDENDALE ROAD TO JUNCTION WITH LONGMARKET STREET. TURN RIGHT INTO LONGMARKET STREET AND PROCEED ALONG LONGMARKET STREET TO THE JUNCTION WITH WEST STREET. TURN LEFT INTO WEST STREET AND PROCEED ALONG WEST STREET TO THE JUNCTION WITH VICTORIA STREET. ?URN RIGHT INTO VICTORIA ROAD AND PROCEED ALONG VICTORIA ROAD TO THE JUNCTION WITH RETIEF STREET. TURN RIGHT INTO RETIEF STREET AND PROCEED ALONG RETIEF STREET TO THE JUNCTION WITH BOOM STREET. TURN LEFT INTO BOOM STREET AND PROCEED ALONG BOOM STREET TO THE JUNCTION WITH EAST STREET. TURN RIGHT INTO EAST STREET BUS TERMINUS, PIETERMARITZBURG.
RETURN JOURNEY:
RETURN FROM EAST STREET BUS TERMINUS, TURN RIGHT INTO PIETERMARITZ STREET, LEFT INTO WEST STREET, RIGHT INTO LOOP STREET AND CONTINUE IN REVERSE OF THE FORWARD JOURNEY.



transport

Department:
Transport
Province of KwaZulu-Natal

GAZETTE

LGKZNG11-2019-JUN

REGION: ALL

1) Application Number: APP0109441	2) Gazette Number: LGKZNG11-2019-JUN
3) Applicant: SIZANANI MAZULU TRANSPORT (PTY) LTD ID NO. 2001/023446/07 Association: NOT AVAILABLE	4) Applicant Address: PO BOX 4183 WILLOWTON HUB PIETERMARITZBURG 3200
5) Existing Licence Holder: NOT APPLICABLE ID NO. NOT APPLICABLE	6) Existing Licence Holder Address: NOT APPLICABLE
7) Type of application: NEW OPERATING LICENCE	8) Operating Licence Number: NOTAVAILABLE
9) Vehicle Type: BUS	10) 1 X 36+ (SEATED) + 0 (STANDING)
11) Region: UMGUNGUNDLOVU	
12.1	<p>KZPRERC2773020 - PASSENGERS AND THEIR PERSONAL EFFECTS OVER ROUTES AS SPECIFIED IN THIS ANNEXURE, WITH THE AUTHORITY TO OPERATE ALTERNATIVE ROUTES WITHIN THE BOROUGH OF PIETERMARITZBURG, PROVIDED THAT THE FIXED INNER AND OUTER TERMINI OF EACH ROUTE REMAIN UNCHANGED AND THAT BUS ROUTES ARE LET DOWN BY RESOLUTION OF THE MSUNDUZI TRANSITIONAL COUNCIL.</p> <p>ALL ROUTES: THE RIGHT TO INCREASE OR DECREASE SERVICES AS AND WHEN REQUIRED.</p> <p>FARES: THE RIGHT TO REDUCE THE FARE PAYABLE BY CASH PAYING PASSENGERS DURING OFF PEAK PERIODS (BETWEEN 08H30 - 16H00).</p> <p>SPECIAL BUSES: AS AND WHEN REQUIRED FOR FUNERALS, SCHOOLS, RACES, PRIVATE PARTIES, TO ANY POINT WITHIN THE MSUNDUZI TRANSITIONAL COUNCIL BOUNDARIES.</p> <p>SIGHT SEEING BUSES: AS FOLLOWS: TO HENLEY DAM TERMINUS 17,54KM, TO HOWICK FALLS 22,95KM, TO SWEETWATERS, WINTERSKLOOF, ETC, CIRCULAR-DRIVE 28,96KM, CITY HALL TO SCHOOLS, COLLEGES, AS AND WHEN REQUIRED, E.G. HILTON COLLEGE 19.63KM, ST ANNES COLLEGE 13.252KM AND OTHERS, FOR THE CONVEYANCE OF SCHOOL, CITY TO NAGEL DAM 57.92KM, ALBERT FALLS 22.53KM.</p> <p>FUNERAL PARTIES, SPORT TEAMS: AND PICNICS, CHURCH AND PRIVATE PARTIES ON TRIPS WITHIN A RADIUS OF 245 KM FROM MSUNDUZI TRANSITIONAL COUNCIL BOUNDARIES TO PIETERMARITZBURG CITY HALL, RETURN JOURNEY TO COMMENCE WITHIN 24 HOURS AFTER ARRIVAL AT DESTINATION.</p> <p>ADDITIONAL AUTHORITY ON 5 BUSES: (NUMBERS ON RECORD AT BOARD'S OFFICES), PASSENGERS WHO ARE IN POSSESSION OF VALID RAIL OR S.A.R. TRANSPORT SERVICE TICKETS AND PARCELS ON A VEHICLE HIRE BASIS ON BEHALF OF THE S.A.R BY LOCAL ROAD TRANSPORTATION BOARDS WITHIN THE PROVINCE OF NATAL.</p> <p>1. INTERCHANGEABILITY OF BUSES ALL BUSES ARE FULLY INTERCHANGEABLE ON ALL ROUTES TO WHICH THE PUBLIC ROAD CARRIER PERMIT REFERS.</p> <p>2. TIMETABLES AS GRANTED BY THE LOCAL TRANSPORTATION BOARD – (DBN) FROM TIME TO TIME AND ADDITIONAL TRIPS, AS AND WHEN REQUIRED ACCORDING TO PASSENGER DEMAND. THE COMPANY RESERVES THE RIGHT TO REDUCE OR INCREASE JOURNEYS ACCORDING TO PASSENGER DEMAND.</p> <p>3. ROUTES IN MUNICIPAL BOUNDARIES BUS ROUTES IN MUNICIPAL BOUNDARIES ARE ACCORDING TO THE MUNICIPAL BY LAWS SUBJECT TO THE PERIODICAL CHANGES, AS MAY BE PRESCRIBED BY THE MUNICIPALITIES.</p> <p>ROUTE DESCRIPTION: ORGANISED PARTIES THE CONVEYANCE OF PERSONS, WHO HAVE ORGANISED THEMSELVES AS A GROUP, AND THEIR PERSONAL EFFECTS, FROM WITHIN THE MAGISTERIAL DISTRICT OF PIETERMARITZBURG TO POINTS WITHIN THE REPUBLIC OF SOUTH AFRICA.</p> <p>PROVIDED: THE SAME PASSENGERS CONVEYED ON THE FORWARD JOURNEY, BE CONVEYED BACK ON THE RETURN JOURNEY TO THE POINT OF COMMENCEMENT AND PASSENGERS BE PROVIDED THAT NO PASSENGERS BE PICKED UP OR SET DOWN EN ROUTE.</p> <p>SUBJECT TO THE EXPLICIT CONDITION THAT THE CONVEYANCE OF SUCH A GROUP OF PERSONS, MAY ONLY BE UNDERTAKEN, IF THE SAME GROUP OF PERSONS UNDERTAKE THE FORWARD AND RETURN JOURNEY, AS A PARTY, FOR THE EXCLUSIVE MUTUAL PURPOSE TO ATTEND ONE OR MORE OF THE FOLLOWING OCCASIONS:</p> <p>(I) WEDDINGS, (II) FUNERALS, (III) RELIGIOUS GATHERINGS (IV) SPORTS MEETINGS, EITHER AS COMPETITORS OR SPECTATORS (V) PICNIC OR ANY OTHER SIMILAR FORM OF ORGANISED AMUSEMENT OR RECREATION. THE PRINCIPAL ROUTE DESCRIPTIONS ??? SHOWN BELOW.</p> <p>CONTRACT ZNT 1137/98 T – PIETERMARITZBURG ROUTES THE ROUTE NUMBERS FOR THE SERVICES REQUIRED ARE TO BE:</p> <p>ROUTE 1: ESINADENI – PIETERMARITZBURG ROUTE 1A: LOWER NOSHEZI - PIETERMARITZBURG ROUTE 1B: WILLOWFOUNTAIN - PIETERMARITZBURG ROUTE 1C: WILLOWFOUNTAIN - PIETERMARITZBURG VIA WILLOWFOUNTAIN (BULWER) ROUTE 1D: WILLOWFOUNTAIN (BULWER) - PIETERMARITZBURG ROUTE 1E: IMBALI - PIETERMARITZBURG ROUTE 2A: ESINADENI- SHORTTS RETREAT ROUTE 2B: WILLOWFOUNTAIN - SHORTTS RETREAT ROUTE 2C: ESIGODENI - SHORTTS RETREAT ROUTE 3A: ESINADENI - WILLOWTON ROUTE 3B: WILLOWFOUNTAIN - WILLOWTON ROUTE 3C: AZALEA – WILLOWTON ROUTE 3D: EDENDALE - PRILLA MILLS ROUTE 4: DINDI - PIETERMARITZBURG ROUTE 5: QANDA- PIETERMARITZBURG ROUTE 6: INADI - PIETERMARITZBURG VIA UPPER NOSHEZI AND TAFULENI ROUTE 6A: INADI - PIETERMARITZBURG VIA TAFULENI ROUTE 6B: TAFULENI - PIETERMARITZBURG ROUTE 6C: UPPER NOSHEZI- PIETERMARITZBURG ROUTE 6D: INADI - PIETERMARITZBURG ROUTE 6E: INADI - PIETERMARITZBURG VIA UPPER NOSHEZI ROUTE 7: KWA SHANGE – PIETERMARITZBURG ROUTE 9: MASWAZINI - PIETERMARITZBURG ROUTE 9A: MASWAZINI - PIETERMARITZBURG VIA KHULEKONKE ROUTE 9B: ELANDSKOP CLINIC - PIETERMARITZBURG ROUTE 9C: ELANDSKOP TERMINUS - PIETERMARITZBURG ROUTE 9D: MASWAZINI- ROTOFLEX ROUTE 10: ZONDI STORE - PIETERMARITZBURG VIA KHONBONGO ROUTE 10A: ZONDI STORE - PIETERMARITZBURG ROUTE 10B: KHOBONGO - PIETERMARITZBURG</p>



transport

Department:
Transport
Province of KwaZulu-Natal

GAZETTE

LGKZNG11-2019-JUN

REGION: ALL

ROUTE 11: DULELA - PIETERMARITZBURG
 ROUTE 11A: MGWAGWA BUTCHERY - PIETERMARITZBURG
 ROUTE 11B: MASHINGENI - PIETERMARITZBURG
 ROUTE 12: GIBSONS GATE - PIETERMARITZBURG
 ROUTE 12A: KWA NKABINI - PIETERMARITZBURG
 ROUTE 12B: GIBSONS GATE - PIETERMARITZBURG
 ROUTE 12C: MAFUNZE - PIETERMARITZBURG
 ROUTE 12D: NOMO / HOLOZA - PIETERMARITZBURG
 ROUTE 12E: NOMO / HOLOZA - PIETERMARITZBURG VIA GIBSONS GATE
 ROUTE 13: SONGOMIZA - PIETERMARITZBURG
 ROUTE 14: KWA GUBESHE - PIETERMARITZBURG
 ROUTE 14A: KWA GUBESHE - PIETERMARITZBURG VIA NDAWONDES KRAAL
 ROUTE 14B: NDAWONDES KRAAL - PIETERMARITZBURG
 ROUTE 14C: KWA GUBESHE - PIETERMARITZBURG VIA DOLOQINA STORE & DLADLA'S COURT
 ROUTE 14D: KWA GUBESHE - PIETERMARITZBURG VIA DIADLA'S COURT
 ROUTE 15: DLADLA'S COURT - PIETERMARITZBURG
 ROUTE 15A: DOLOQINA STORE - PIETERMARITZBURG VIA MALINGA STOP & DLADLA'S COURT
 ROUTE 15B: DOLOQINA STORE - PIETERMARITZBURG VIA NQABENI DLADLA'S COURT
 ROUTE 15C: MDLULI - PIETERMARITZBURG
 ROUTE 15D: MALINGA STOP - PIETERMARITZBURG DLADLA'S COURT
 ROUTE 15E: BEKEZELE STORE - PIETERMARITZBURG
 ROUTE 15F: NQABENI - PIETERMARITZBURG VIA DLADLA'S COURT
 ROUTE 15G: DOLOQINA STORE - PIETERMARITZBURG VIA DLADLA'S COURT & CALUZA
 ROUTE 16: ZAYAeka EAST - PIETERMARITZBURG
 ROUTE 16A: ZAYAeka WEST - PIETERMARITZBURG
 ROUTE 17: KWA GUBESHE - WILLOWTON INDUSTRIES VIA CALUZA
 ROUTE 17A: KWA GUBESHE - WILLOWTON INDUSTRIES VIA SWEETWATERS
 ROUTE 17B: KWA GUBESHE - ROTOFLEX VIA DULELA, KWA SHANGE, BEKEZELE, ZAYAeka & CALUZA
 ROUTE 18: LADUMA - PIETERMARITZBURG
 ROUTE 1: ESINADENI ?? PIETERMARITZBURG
 FORWARD:
 FROM ESINADENI VIA SINATHING ROAD, R DAMBUZA ROAD, R EDENDALE ROAD, L PINE STREET, R LONGMARKET STREET, L RETIEF STREET TO THE TERMINUS.
 RETURN:
 FROM RETIEF STREET TERMINUS, R RETIEF STREET, R PIETERMARITZ STREET, L WEST STREET, R LOOP STREET, L PINE STREET, R EDENDALE ROAD, THEN BY THE REVERSE OF THE FORWARD ROUTE.
 ROUTE 1A: LOWER NOSHEZI ?? PIETERMARITZBURG
 FORWARD:
 FROM LOWER NOSHEZI, L SINATHING ROAD, R DAMBUZA ROAD, R EDENDALE ROAD, L PINE STREET, R LONGMARKET STREET, L RETIEF STREET TO THE TERMINUS.
 RETURN:
 FROM RETIEF STREET TERMINUS, R RETIEF STREET, R PIETERMARITZ STREET, L WEST STREET, R LOOP STREET, L PINE STREET, R EDENDALE ROAD, THEN BY THE REVERSE OF THE FORWARD ROUTE.
 ROUTE 1B: WILLOWFOUNTAIN ?? PIETERMARITZBURG
 FORWARD:
 FROM WILLOWFOUNTAIN TERMINAL POINT VIA WILLOWFOUNTAIN ROADIMBALI, L SUTHERLAND ROAD, R EDENDALE ROAD, L PINE STREET, R LONGMARKET STREET, L RETIEF STREET TO THE TERMINUS.
 RETURN:
 FROM RETIEF STREET TERMINUS, R RETIEF STREET, R PIETERMARITZ STREET, L WEST STREET, R LOOP STREET, L PINE STREET, R EDENDALE ROAD, THEN BY THE REVERSE OF THE FORWARD ROUTE.
 ROUTE 1C: WILLOWFOUNTAIN ?? PIETERMARITZBURG VIA WILLOWFOUNTAIN (BULWER)
 FORWARD:
 FROM WILLOWFOUNTAIN N TERMINAL POINT VIA WILLOWFOUNTAIN ROAD, VIA THE SECTION KNOWN AS BULWER, TO LMBALI, L SUTHERLAND ROAD, R EDENDALE ROAD, L PINE STREET, R LONGMARKET STREET, L RETIEF STREET TO THE TERMINUS.
 RETURN:
 FROM RETIEF STREET TERMINUS, R RETIEF STREET, R PIETERMARITZ STREET, L WEST STREET, R LOOP STREET, L PINE STREET, R EDENDALE ROAD, THEN BY THE REVERSE OF THE FORWARD ROUTE.
 ROUTE 1D: WILLOWFOUNTAIN (BULWER) TO PIETERMARITZBURG
 FORWARD:
 FROM WILLOWFOUNTAIN (BULWER), TO LMBALI, L SUTHERLAND ROAD, R EDENDALE ROAD, L PINE STREET, R LONGMARKET STREET, L RETIEF STREET TO THE TERMINUS.
 RETURN:
 FROM RETIEF STREET TERMINUS, R RETIEF STREET, R PIETERMARITZ STREET, L WEST STREET, R LOOP STREET, L PINE STREET, R EDENDALE ROAD, THEN BY THE REVERSE OF THE FORWARD ROUTE.
 ROUTE 1E: IMBALI (UNIT 18) ?? PIETERMARITZBURG
 FORWARD:
 FROM LMBALI (UNIT 18), L SUTHERLAND ROAD, R EDENDALE ROAD, L PINE STREET, R LONGMARKET STREET, L RETIEF STREET TO THE TERMINUS.
 RETURN:
 FROM RETIEF STREET TERMINUS, R RETIEF STREET, R PIETERMARITZ STREET, L WEST STREET, R LOOP STREET, L PINE STREET, R EDENDALE ROAD, THEN BY THE REVERSE OF THE FORWARD ROUTE.
 ROUTE 2A: ESINADENI ?? SHORTS RETREAT
 FORWARD:
 FROM ESINADENI VIA SINATHING ROAD, R DAMBUZA ROAD, R EDENDALE ROAD, L PINE STREET, R LONGMARKET STREET, L RETIEF STREET, L CHURCH STREET, L COMMERCIAL ROAD.... DURBAN ROADN? (NATIONAL ROAD), EXIT ???. DOWNES ROAD, R HALSTEAD ROAD, R SHORTTS RETREAT ROAD TO LESTER BROWN ROAD.
 RETURN:
 RETURN ALONG THE SAME ROUTE IN REVERSE DIRECTION TO THE FORWARD JOURNEY. (LOOP STREET, L RETIEF STREET TERMINUS, R RETIEF STREET, R PIETERMARITZ STREET, L WEST STREET, R LOOP STREET, L PINE STREET, R EDENDALE ROAD, THEN BY THE REVERSE OF THE FORWARD ROUTE.
 ROUTE 2B: WILLOWFOUNTAIN ?? SHORTTS RETREAT
 FORWARD:
 FROM WILLOWFOUNTAIN TERMINAL POINT VIA WILLOWFOUNTAIN ROAD....LMBALI, L SUTHERLAND ROAD, R EDENDALE ROAD, L PINE STREET, R LONGMARKET STREET, L RETIEF STREET, L CHURCH STREET, L COMMERCIAL ROAD.... DURBAN ROADN? (NATIONAL ROAD), EXIT ???. DOWNES ROAD, R HALSTEAD ROAD, R SHORTTS RETREAT ROAD TO LESTER BROWN ROAD.
 RETURN:
 RETURN ALONG THE SAME ROUTE IN REVERSE DIRECTION TO THE FORWARD JOURNEY. (LOOP STREET, L RETIEF STREET TERMINUS, R RETIEF STREET, R PIETERMARITZ STREET, L WEST STREET, R LOOP STREET, L PINE STREET, R EDENDALE ROAD, THEN BY THE REVERSE OF THE FORWARD ROUTE.
 ROUTE 2? : ESIGODENI ?? SHORTS RETREAT
 FORWARD:
 FROM ESIGODENI TERMINUS VIA ESIGODENI ROAD....WATERFALL ROAD, L SCOTL STREET, L EDENDALE ROAD, L PINE STREET, R LONGMARKET STREET, L RETIEF STREET, L CHURCH STREET, L COMMERCIAL ROAD....DURBAN ROAD....N? (NATIONAL ROAD), EXIT ???. DOWNES ROAD, R



transport

Department:
Transport
Province of KwaZulu-Natal

GAZETTE

LGKZNG11-2019-JUN

REGION: ALL

HALSTEAD ROAD, R SHORTTS RETREAT ROAD TO LESTER BROWN ROAD.

RETURN:

RETURN ALONG THE SAME ROUTE IN REVERSE DIRECTION TO THE FORWARD JOURNEY. (LOOP STREET, L RETIEF STREET TERMINUS, R RETIEF STREET, R PIETERMARITZ STREET, L WEST STREET, R LOOP STREET, L PINE STREET, R EDENDALE ROAD, THEN BY THE REVERSE OF THE FORWARD ROUTE.

ROUTE 2D: LOWER NOSHEZI ?? SHORTTS RETREAT

FORWARD:

FROM LOWER NOSHEZI, L SINATHING ROAD, R DAMBUZA ROAD, R EDENDALE ROAD, L PINE STREET, R LONGMARKET STREET, L RETIEF STREET, L CHURCH STREET, L COMMERCIAL ROAD.... DURBAN ROAD.... N? (NATIONAL ROAD), EXIT ???.DOWNES ROAD, R HALSTEAD ROAD, R SHORTTS RETREAT ROAD TO LESTER BROWN ROAD.

RETURN:

RETURN ALONG THE SAME ROUTE IN REVERSE DIRECTION TO THE FORWARD JOURNEY (LOOP STREET, L RETIEF STREET TERMINUS, R RETIEF STREET, R PIETERMARITZ STREET, L WEST STREET, R LOOP STREET, L PINE STREET, R EDENDALE ROAD, THEN BY THE REVERSE OF THE FORWARD ROUTE.

ROUTE ?A: ESINADENI ?? WILLOW?ON

FORWARD:

FROM ESINADENI VIA SINATHING ROAD, R DAMBUZA ROAD, R EDENDALE ROAD, L PINE STREET, R LONGMARKET STREET, L ECHO STREET, R CHURCH STREETGREYTOWN ROAD, R WILLOWTON ROAD, L OHRTMANN ROAD:

(1) R MANNING ROAD...BAYNES DRIFT ROAD, L BIRMINGHAM ROAD, R SHEFFIELD ROAD, L COVENTRY PLACE TO TERMINAL POINT.

(2) R ROYSTON ROAD, R PROMED ROAD, GRIX ROAD TO TERMINAL POINT.

RETURN:

RETURN ALONG THE SAME ROUTE IN REVERSE DIRECTION TO THE FORWARD JOURNEY, LOOP STREET L RETIEF STREET TERMINUS, R RETIEF STREET, R PIETERMARITZ STREET, L WEST STREET, R LOOP STREET, L PINE STREET, R EDENDALE ROAD, THEN BY THE REVERSE OF THE FORWARD ROUTE.

ROUTE ??: WILLOWFOUNTAIN ?? WILLOW?ON

FORWARD:

FROM WILLOWFOUNTAIN TERMINAL POINT VIA WILLOWFOUNTAIN ROAD....LMBALI, L SUTHERLAND ROAD, R EDENDALE ROAD, L PINE STREET, R LONGMARKET STREET, L ECHO STREET, R CHURCH STREET.....GREYTOWN ROAD, R WILLOWTON ROAD, L OHRTMANN ROAD:

(1) R MANNING ROAD...BAYNESDRIFT ROAD, L BIRMINGHAM ROAD, R SHEFFIELD ROAD, L COVENTRY PLACE TO TERMINAL POINT.

(2) R ROYSTON ROAD, R PROMED ROAD, GRIX ROAD TO TE?MINAL POINT.

RETURN:

RETURN ALONG THE SAME ROUTE IN REVERSE DIRECTION TO THE FORWARD JOURNEY, LOOP STREET L RETIEF STREET TERMINUS, R RETIEF STREET, R PIETERMARITZ STREET, L WEST STREET, R LOOP STREET, L PINE STREET, R EDENDALE ROAD, THEN BY THE REVERSE OF THE FORWARD ROUTE.

ROUTE ?C: AZALEA ?? WILLOW?ON

FORWARD:

FROM AZALEA TERMINAL POINT VIA AZALEA ROAD, R DAMBUZA ROAD, R EDENDALE ROAD, L PINE STREET, R LONGMARKET STREET, L ECHO STREET, R CHURCH STREET.....GREYTOWN ROAD, R WILLOWTON ROAD, L OHRTMANN ROAD:

(1) R MANNING ROAD...BAYNESDRIFT ROAD, L BIRMINGHAM ROAD, R SHEFFIELD ROAD, L COVENTRY PLACE TO TERMINAL POINT.

(2) R ROYSTON ROAD, R PROMED ROAD, GRIX ROAD TO TERMINAL POINT.

RETURN:

RETURN ALONG THE SAME ROUTE IN REVERSE DIRECTION TO THE FORWARD JOURNEY, LOOP STREET L RETIEF STREET TERMINUS, R RETIEF STREET, R PIETERMARITZ STREET, L WEST STREET, R LOOP STREET, L PINE STREET, R EDENDALE ROAD, THEN BY THE REVERSE OF THE FORWARD ROUTE.

ROUTE 3D EDENDALE - PRILLA MILLS

FORWARD:

FROM EDENDALE TERMINUS VIA EDENDALE ROAD, R LONGMARKET STREET, L ECHO STREET, R CHURCH STREET.....GREYTOWN ROAD, R WILLOWTON ROAD, L OHRTMANN ROAD :

(1) R MANNING ROAD...BAYNESDRIFT ROAD, L BIRMINGHAM ROAD, R SHEFFIELD ROAD, L COVENTRY PLACE TO TERMINAL POINT.

(2) R ROYSTON ROAD, R PROMED ROAD, GRIX ROAD TO TERMINAL POINT.

RETURN:

RETURN ALONG THE SAME ROUTE IN REVERSE DIRECTION TO THE FORWARD JOURNEY. (VIA LOOP STREET, L RETIEF STREET TERMINUS, R RETIEF STREET, R PIETERMARITZ STREET, L WEST STREET, R LOOP STREET, L PINE STREET, R EDENDALE ROAD, THEN BY THE REVERSE OF THE FORWARD ROUTE.

ROUTE 4 DINDI – PIETERMARITZBURG

FORWARD:

FROM DINDI TERMINUS VIA ROAD D 1126 TO TAYLORS HALT, R ROAD R617....EDENDALE ROAD R LONGMARKET STREET, L WEST STREET, R VICTORIA ROAD, R RETIEF STREET, L BOOM STREET R EAST STREET BUS TERMINUS.

RETURN:

FROM EAST STREET BUS TERMINUS, R PIETERMARITZ STREET, L WEST STREET, R LOOP STREET AND CONTINUE BY THE FORWARD JOURNEY IN REVERSE.

ROUTE 5: QANDA - PIETERMARITZBURG

FORWARD:

FROM KWA-QANDA ROCK TERMINUS VIA D 1127, TO ESHOWE, R ROAD R617....EDENDALE ROAD, R LONGMARKET STREET, L WEST STREET, R VICTORIA ROAD, R RETIEF STREET, L BOOM STREET, R EAST STREET BUS TERMINUS.

RETURN:

FROM EAST STREET BUS TERMINUS, R PIETERMARITZ STREET, L WEST STREET, R LOOP STREET AND CONTINUE BY THE FORWARD JOURNEY IN REVERSE.

ROUTE 6: INADI - PIETERMARITZBURG VIA UPPER NOSHEZI ??D TAFULENI

FORWARD:

FROM LNADI TERMINAL POINT VIA ROAD D 1134, L ROAD D 1128, R ROAD D 1125 TO UPPER NOSHEZI TERMINAL POINT, RETURN ROAD D 1125, R ROAD D 1128, TO TAFULENI TERMINUS (MLABA'S STORE) RETURN ROAD D 1128, R ROAD R 617....EDENDALE ROAD, R LONGMARKET STREET, L WEST STREET, R VICTORIA ROAD, R RETIEF STREET, L BOOM STREET R EAST STREET BUS TERMINUS.

RETURN:

FROM EAST STREET BUS TERMINUS, R PIETERMARITZ STREET, L WEST STREET, R LOOP STREET AND CONTINUE BY THE FORWARD JOURNEY IN REVERSE.

ROUTE 6A: INADI - PIETERMARITZBURG VIA TAFULENI

FORWARD:

FROM LNADI TERMINAL POINT VIA ROAD D 1134, L ROAD D1128 TO TAFULENI TERMINUS (MLABA'S STORE) RETURN ROAD D 1128, R ROAD R 617....EDENDALE ROAD, R LONGMARKET STREET, L WEST STREET, R VICTORIA ROAD, R RETIEF STREET, L BOOM STREET R EAST STREET BUS TERMINUS.

RETURN:

FROM EAST STREET BUS TERMINUS, R PIETERMARITZ STREET, L WEST STREET, R LOOP STREET AND CONTINUE BY THE FORWARD JOURNEY IN REVERSE.

ROUTE 6B: TAFULENI – PIETERMARITZBURG

FORWARD:

FROM TAFULENI TERMINUS (MLABA'S STORE) VIA ROAD D 1128, R ROAD R 617....EDENDALE ROAD, R LONGMARKET STREET, L WEST STREET, R VICTORIA ROAD, R RETIEF STREET, L BOOM STREET R EAST STREET BUS TERMINUS.

RETURN:

FROM EAST STREET BUS TERMINUS, R PIETERMARITZ STREET, L WEST STREET, R LOOP STREET AND CONTINUE BY THE FORWARD JOURNEY IN REVERSE.

ROUTE 6?: UPPER NOSHEZI – PIETERMARITZBURG



transport

Department:
Transport
Province of KwaZulu-Natal

GAZETTE

LGKZNG11-2019-JUN

REGION: ALL

FORWARD:
FROM UPPER NOSHEZI TERMINAL POINT VIA ROAD D 1125, L ROAD D 1128, R ROAD R 617...EDENDALE ROAD, R LONGMARKET STREET, L WEST STREET, R VICTORIA ROAD, R RETIEF STREET, L BOOM STREET R EAST STREET BUS TERMINUS.
RETURN:
FROM EAST STREET BUS TERMINUS, R PIETERMARITZ STREET, L WEST STREET, R LOOP STREET AND CONTINUE BY THE FORWARD JOURNEY IN REVERSE.
ROUTE 6D: INADI – PIETERMARITZBURG
FORWARD:
FROM LNADI TERMINAL POINT VIA ROAD D 1134, R ROAD D 1128, R ROAD R 617...EDENDALE ROAD, R LONGMARKET STREET, L WEST STREET, R VICTORIA ROAD, R RETIEF STREET, L BOOM STREET R EAST STREET BUS TERMINUS.
RETURN:
FROM EAST STREET BUS TERMINUS, R PIETERMARITZ STREET, L WEST STREET, R LOOP STREET AND CONTINUE BY THE FORWARD JOURNEY IN REVERSE.
ROUTE 6?: INADI - PIETERMARITZBURG VIA UPPER NOSHEZI
FORWARD:
FROM LNADI TERMINAL POINT VIA ROAD D 1134, L ROAD D 1128, R ROAD D 1125 TO UPPER NOSHEZI TERMINAL POINT, RETURN ROAD D 1125, L ROAD D 1128, R ROAD R617...EDENDALE ROAD, R LONGMARKET STREET, L WEST STREET, R VICTORIA ROAD, R RETIEF STREET, L BOOM STREET R EAST STREET BUS TERMINUS.
RETURN:
FROM EAST STREET BUS TERMINUS, R PIETERMARITZ STREET, L WEST STREET, R LOOP STREET AND CONTINUE BY THE FORWARD JOURNEY IN REVERSE.
ROUTE 7: KWA SHANGE – PIETERMARITZBURG
FORWARD:
FROM KWA-SHANGE BUS TERMINAL POINT VIA ROAD D 412 (SHANGE ROAD) TO GEZUBUSO, L ROAD R617...EDENDALE ROAD, R LONGMARKET STREET, L WEST STREET, R VICTORIA ROAD, R RETIEF STREET, L BOOM STREET R EAST STREET BUS TERMINUS.
RETURN:
FROM EAST STREET BUS TERMINUS, R PIETERMARITZ STREET, L WEST STREET, R LOOP STREET AND CONTINUE BY THE FORWARD JOURNEY IN REVERSE.
ROUTE 9: MASWAZINI – PIETERMARITZBURG
FORWARD:
FROM MASWAZINI BUS TERMINAL POINT VIA ROAD D 1140, L ROAD 402 TO ELANDSKOP CROSS ROADS, L ROAD R617...EDENDALE ROAD, R LONGMARKET STREET, L WEST STREET, R VICTORIA ROAD, R RETIEF STREET, L BOOM STREET R EAST STREET BUS TERMINUS.
RETURN:
FROM EAST STREET BUS TERMINUS, R PIETERMARITZ STREET, L WEST STREET, R LOOP STREET AND CONTINUE BY THE FORWARD JOURNEY IN REVERSE.
ROUTE 9A: MASWAZINI - PIETERMARITZBURG VIA KHULEKONKE
FORWARD:
FROM MASWAZINI BUS TERMINAL POINT VIA ROAD D 1140, R TO KHULEKONKE VILLAGE, RETURN TO ROAD D1140, R ROAD D 1140, L ROAD 402 TO ELANDSKOP CROSS ROADS, L ROAD R617...EDENDALE ROAD, R LONGMARKET STREET, L WEST STREET, R VICTORIA ROAD, R RETIEF STREET, L BOOM STREET R EAST STREET BUS TERMINUS.
RETURN:
FROM EAST STREET BUS TERMINUS, R PIETERMARITZ STREET, L WEST STREET, R LOOP STREET AND CONTINUE BY THE FORWARD JOURNEY IN REVERSE.
ROUTE 9B: ELANDSKOP (CLINIC) – PIETERMARITZBURG
FORWARD:
FROM ELANDSKOP CLINIC TO ELANDSKOP CROSS ROADS, L ROAD R617...EDENDALE ROAD, R LONGMARKET STREET, L WEST STREET, R VICTORIA ROAD, R RETIEF STREET, L BOOM STREET R EAST STREET BUS TERMINUS.
RETURN:
FROM EAST STREET BUS TERMINUS, R PIETERMARITZ STREET, L WEST STREET, R LOOP STREET AND CONTINUE BY THE FORWARD JOURNEY IN REVERSE.
ROUTE 9?: ELANDSKOP TERMINUS – PIETERMARITZBURG
FORWARD:
FROM ELANDSKOPTERMINUS VIA ROAD R 617...EDENDALE ROAD, R LONGMARKET STREET, L WEST STREET, R VICTORIA ROAD, R RETIEF STREET, L BOOM STREET R EAST STREET BUS TERMINUS.
RETURN:
FROM EAST STREET BUS TERMINUS, R PIETERMARITZ STREET, L WEST STREET, R LOOP STREET AND CONTINUE BY THE FORWARD JOURNEY IN REVERSE.
ROUTE 9D: MASWAZINI - ROTOFLEX VIA ZONDI STORE
FORWARD:
MASWAZINI VIA ROAD D 402...ZONDI STORE BUS TERMINAL POINT AT THE JUNCTION OF ROADS 402 AND D 11?? VIA ROAD 402, L ROAD D 1122, ENTER KHOBONGO VILLAGE, RETURN TO ROAD D 1122, L ROAD D 1122L ROAD R617...EDENDALE ROAD, R LONGMARKET STREET, L WEST STREET, R VICTORIA ROAD, R RETIEF STREET, L BOOM STREET R EAST STREET BUS TERMINUS, TO THE INDUSTRIAL SITES.
RETURN:
?? THE FORWARD ROUTE IN REVERSE...LOOP STREET, TO EAST STREET BUS TERMINUS, R PIETERMARITZ STREET, L WEST STREET, R LOOP STREET AND CONTINUE BY THE FORWARD JOURNEY IN REVERSE.
ROUTE 10: ZONDI STORE - PIETERMARITZBURG VIA KHOBONGO
FORWARD:
FROM ZONDI STORE BUS TERMINAL POINT AT THE JUNCTION OF ROADS 402 ??D D 1133 VIA ROAD 402, L ROAD D 1122, ENTER KHOBONGO VILLAGE, RETURN TO ROAD D 1122, L ROAD D 1122L ROAD R617...EDENDALE ROAD, R LONGMARKET STREET, L WEST STREET, R VICTORIA ROAD, R RETIEF STREET, L BOOM STREET R EAST STREET BUS TERMINUS.
RETURN:
FROM EAST STREET BUS TERMINUS, R PIETERMARITZ STREET, L WEST STREET, R LOOP STREET AND CONTINUE BY THE FORWARD JOURNEY IN REVERSE.
ROUTE 1?: ZONDI STORE – PIETERMARITZBURG
FORWARD:
FROM ZONDI STORE BUS TERMINAL POINT AT THE JUNCTION OF ROADS 402 ??D D 1133 VIA ROAD 402, L ROAD D 1122, L ROAD R 617...EDENDALE ROAD, R LONGMARKET STREET, L WEST STREET, R VICTORIA ROAD, R RETIEF STREET, L BOOM STREET R EAST STREET BUS TERMINUS.
RETURN:
FROM EAST STREET BUS TERMINUS, R PIETERMARITZ STREET, L WEST STREET, R LOOP STREET AND CONTINUE BY THE FORWARD JOURNEY IN REVERSE.
ROUTE 10?: KHOBONGO – PIETERMARITZBURG
FORWARD:
FROM KHOBONGO VILLAGE TO ROAD D 1122, L ROAD D 1122L ROAD R 617...EDENDALE ROAD, R LONGMARKET STREET, L WEST STREET, R VICTORIA ROAD, R RETIEF STREET, L BOOM STREET R EAST STREET BUS TERMINUS.
RETURN:
FROM EAST STREET BUS TERMINUS, R PIETERMARITZ STREET, L WEST STREET, R LOOP STREET AND CONTINUE BY THE FORWARD JOURNEY IN REVERSE.
ROUTE 11: DULELA – PIETERMARITZBURG
FORWARD:
FROM DULELA VIA ROAD D390...MGWAGWA SCHOOL... KWA-GUBESHE ... TAYLORS HALT, R ROAD D399, L ROAD R617...EDENDALE ROAD, R LONGMARKET STREET, L WEST STREET, R VICTORIA ROAD, R RETIEF STREET, L BOOM STREET R EAST STREET BUS TERMINUS.
RETURN:



transport

Department:
Transport
Province of KwaZulu-Natal

GAZETTE

LGKZNG11-2019-JUN

REGION: ALL

FROM EAST STREET BUS TERMINUS, R PIETERMARITZ STREET, L WEST STREET, R LOOP STREET AND CONTINUE BY THE FORWARD JOURNEY IN REVERSE.
ROUTE 11?: MGWAGWA - PIETERMARITZBURG
FORWARD:
FROM MGWAGWA BUTCHERY VIA ROAD D390....MGWAGWA SCHOOL.... KWA-GUBESHETAYLORS HALT, R ROAD D399, L ROAD R617....EDENDALE ROAD, R LONGMARKET STREET, L WEST STREET, R VICTORIA ROAD, R RETIEF STREET, L BOOM STREET R EAST STREET BUS TERMINUS.
RETURN:
FROM EAST STREET BUS TERMINUS, R PIETERMARITZ STREET, L WEST STREET, R LOOP STREET AND CONTINUE BY THE FORWARD JOURNEY IN REVERSE.
ROUTE 11?: MASHINGENI – PIETERMARITZBURG
FORWARD:
FROM MASHINGENI BUS TERMINAL POINT VIA ROAD D390...DULELA... MGWAGWA SCHOOL... KWA-GUBESHETAYLORS HALT, R ROAD D399, L ROAD R617....EDENDALE ROAD, R LONGMARKET STREET, L WEST STREET, R VICTORIA ROAD, R RETIEF STREET, L BOOM STREET R EAST STREET BUS TERMINUS.
RETURN:
FROM EAST STREET BUS TERMINUS, R PIETERMARITZ STREET, L WEST STREET, R LOOP STREET AND CONTINUE BY THE FORWARD JOURNEY IN REVERSE.
ROUTE 12: GIBSONS GATE - PIETERMARITZBURG VIA MAFUNZE
FORWARD:
FROM GIBSONS GATE BUS TERMINAL POINT VIA ROAD D 1124, L ROAD D 1123 TO MAFUNZE TERMINAL POINT (HEMU-HEMU), RETURN VIA ROAD D 1123, L ROAD D 1124 TO MACLEANS, R. ROAD R617....EDENDALE ROAD R LONGMARKET STREET, L WEST STREET, R VICTORIA ROAD, R RETIEF STREET, L BOOM STREET R EAST STREET BUS TERMINUS.
RETURN:
FROM EAST STREET BUS TERMINUS, R PIETERMARITZ STREET, L WEST STREET, R LOOP STREET AND CONTINUE BY THE FORWARD JOURNEY IN REVERSE.
ROUTE 12?: KWA N?ABINI – PIETERMARITZBURG
FORWARD:
FROM KWA NKABINI TO ROAD D 1123, L ROAD D 1124 TO MACLEANS, R ROAD R617....EDENDALE ROAD R LONGMARKET STREET, L WEST STREET, R VICTORIA ROAD, R RETIEF STREET, L ???M STREET R EAST STREET BUS TERMINUS.
RETURN:
FROM EAST STREET BUS TERMINUS, R PIETERMARITZ STREET, L WEST STREET, R LOOP STREET AND CONTINUE BY THE FORWARD JOURNEY IN REVERSE.
ROUTE 12B: GIBSONS GATE – PIETERMARITZBURG
FORWARD:
FROM GIBSONS GATE BUS TERMINAL POINT VIA ROAD D 1124 TO MACLEANS, R ROAD R617....EDENDALE ROAD R LONGMARKET STREET, L WEST STREET, R VICTORIA ROAD, R RETIEF STREET, L BOOM STREET R EAST STREET BUS TERMINUS.
RETURN:
FROM EAST STREET BUS TERMINUS, R PIETERMARITZ STREET, L WEST STREET, R LOOP STREET AND CONTINUE BY THE FORWARD JOURNEY IN REVERSE.
ROUTE 12?: MAFUNZE – PIETERMARITZBURG
FORWARD:
FROM MAFUNZE TERMINAL POINT (HEMU-HEMU) VIA ROAD D 1123, L ROAD D 1124 TO MACLEANS, R. ROAD R617....EDENDALE ROAD R LONGMARKET STREET, L WEST STREET, R VICTORIA ROAD, R RETIEF STREET, L BOOM STREET R EAST STREET BUS TERMINUS.
RETURN:
FROM EAST STREET BUS TERMINUS, R PIETERMARITZ STREET, L WEST STREET, R LOOP STREET AND CO?TINUE BY THE FORWARD JOURNEY IN REVERSE.
ROUTE 12D: NOMO / HOLOZA - PIETERMARITZBURG VIA GIBSONS GATE
FORWARD:
FROM NOMO/HOLOZA VIA UNNUMBERED ROADS TO GIBSONS GATE BUS TERMINAL POINT, THEN VIA ROAD D 1124 TO MACLEANS, R ROAD R 617....EDENDALE ROAD R LONGMARKET STREET, L WEST STREET, R VICTORIA ROAD, R RETIEF STREET, L BOOM STREET R EAST STREET BUS TERMINUS.
RETURN:
FROM EAST STREET BUS TERMINUS, R PIETERMARITZ STREET, L WEST STREET, R LOOP STREET AND CONTINUE BY THE FORWARD JOURNEY IN REVERSE.
ROUTE 12?: NOMO / HOLOZA - PIETERMARITZBURG VIA GI?SONS GATE AND MAFUNZE
FORWARD:
FROM NOMO/HOLOZA VIA UNNUMBERED ROADS TO GIBSONS GATE BUS TERMINAL POINT, THEN VIA ROAD D 1124, L ROAD D 1123 TO MAFUNZE TERMINAL POINT (HEMU-HEMU), RETURN VIA ROAD D 1123, L ROAD D 1124 TO MACLEANS, R. ROAD R617....EDENDALE ROAD R LONGMARKET STREET, L WEST STREET, R VICTORIA ROAD, R RETIEF STREET, L BOOM STREET R EAST STREET BUS TERMINUS.
RETURN:
FROM EAST STREET BUS TERMINUS, R PIETERMARITZ STREET, L WEST STREET, R LOOP STREET AND CONTINUE BY THE FORWARD JOURNEY IN REVERSE.
ROUTE 17: SONGOMIZA – PIETERMARITZBURG
FORWARD:
FROM SONGONZIMA BUS TERMINAL POINT VIA ROAD D 1141, L ROAD D 1124 TO MACLEANS, L ROAD R617....EDENDALE ROAD, R LONGMARKET STREET, L WEST STREET, R VICTORIA ROAD, R RETIEF STREET, L BOOM STREET R EAST STREET BUS TERMINUS.
RETURN:
FROM EAST STREET BUS TERMINUS, R PIETERMARITZ STREET, L WEST STREET, R LOOP STREET AND CONTINUE BY THE FORWARD JOURNEY IN REVERSE.
ROUTE 14: KWA GUBESHE - PIETERMARITZBURG
FORWARD:
FROM KWA-GUBESHE BUS TERMINAL POINT VIA ROAD D399GANESOKENEMPANDE SCHOOL, R ROAD D 412, R ROAD D399....NXAMALALA CROSS ROADS...NENE BUTCHERY ... DRAAIHOEK....MABANA.... SWEETWATERS....MPUMUZA ROAD, R SWEETWATERS ROAD....SWARTKOP ROADMAYORS WALK....BERG STREET, R EAST STREET TO BUS TERMINUS.
RETURN:
FROM EAST STREET TERMINUS VIA BOOM STREET, R RETIEF STREET AND ON THE SAME ROUTE IN REVERSE AS THE FORWARD JOURNEY.
ROUTE 14?: KWA GUBESHE - PIETERMARITZBURG VIA NDAWONDES KRAAL
FORWARD:
FROM KWA-GUBESHE BUS TERMINAL POINT VIA ROAD D 399....GANESOKENEMPANDE SCHOOL, R ROAD D 412, L ROAD D 1138....NDAWONDE'S KRAAL BUS TERMINAL POINT, RETURN ROAD D 1138, R ROAD D412, R ROAD D399....NXAMALALA CROSS ROADS...NENE BUTCHERY....DRAAIHOEKMABANA.... SWEETWATERS....MPUMUZA ROAD, R SWEETWATERS ROAD....SWARTKOP ROAD....MAYORS WALK??RG STREET, R EAST STREET TO THE EAST STREET BUS TERMINUS.
RETURN:
FROM EAST STREET TERMINUS VIA BOOM STREET, R RETIEF STREET AND ON THE SAME ROUTE IN REVERSE AS THE FORWARD JOURNEY.
ROUTE 14B: NDAWONDES KRAAL – PIETERMARITZBURG
FORWARD:
FROM NDAWONDE'S ?R??L BUS TERMINAL POINT VIA ROAD D 1138, R ROAD D412, R ROAD D399....NXAMALALA CROSS ROADS...NENE BUTCHERY....DRAAIHOEKMABANA.... SWEETWATERS....MPUMUZA ROAD, R SWEETWATERS ROAD....SWARTKOP ROAD....MAYORS WALK??RG STREET, R EAST STREET TO THE EAST STREET BUS TERMINUS.
RETURN:
FROM EAST STREET TERMINUS VIA ?OOM STREET, R RETIEF STREET AND ON THE SAME ROUTE IN REVERSE AS THE FORWARD JOURNEY.



transport

Department:
Transport
Province of KwaZulu-Natal

GAZETTE

LGKZNG11-2019-JUN

REGION: ALL

ROUTE 14?: KWA GUBESHE - PIETERMARITZBURG VIA DOLOQINA STORE

FORWARD:

FROM KWA-GUBESHE BUS TERMINAL POINT VIA ROAD D 399...GANESOKENE...MPANDE SCHOOL, R ROAD D 412, L ROAD D1130 TO DOLOQINA STORE, RETURN VIA ROAD D 1130...DLADLA'S COURT...MDLULI, L ROAD D399...NXAMALALA CROSS ROADS...NENE BUTCHERY...DRAAIHOEK...MABANA...SWEETWATERS...MPUMUZA ROAD, R SWEETWATERS ROAD...SWARTKOP ROAD...MAYORS WALK...BERG STREET, R EAST STREET TO THE EAST STREET BUS TERMINUS.

RETURN:

FROM EAST STREET TERMINUS VIA BOOM STREET, R RETIEF STREET AND ON THE SAME ROUTE IN REVERSE AS THE FORWARD JOURNEY.

ROUTE 14D: KWA GUBESHE - PIETERMARITZBURG VIA DLADLA'S COURT

FORWARD:

FROM KWA-GUBESHE BUS TERMINAL POINT VIA ROAD D 399...GA?ESOKENE...MPANDE SCHOOL, R ROAD D 412, L ROAD D1130 TO DLADLA'S COURT, RETURN VIA ROAD D 1130...MDLULI, L ROAD D399...NXAMALALA CROSS ROADS...NENE BUTCHERY...DRAAIHOEK...??

B???...SWEETWATERS...MPUMUZA ROAD, R SWEETWATERS ROAD...SWARTKOP ROAD...MAYORS WALK...BERG STREET, R EAST STREET TO THE EAST STREET BUS TERMINUS.

RETURN:

FROM EAST STREET TERMINUS VIA BOOM STREET, R RETIEF STREET AND ON THE SAME ROUTE IN REVERSE AS THE FORWARD JOURNEY.

ROUTE 15: DLADLA'S COURT - PIETERMARITZBURG

FORWARD:

FROM DLADLA'S COURT VIA ROAD D 1130...MDLULI, L ROAD 399...NXAMALALA CROSS ROADS...NENE

BUTCHERY...DRAAIHOEK...MABANA...SWEETWATERS...MPUMUZA ROAD, R SWEETWATERS ROAD...SWARTKOP ROAD...MAYORS WALK...BERG STREET, R EAST STREET TO THE EAST STREET BUS TERMINUS.

RETURN:

FROM EAST STREET TERMINUS VIA BOOM STREET, R RETIEF STREET AND ON THE SAME ROUTE IN REVERSE AS THE FORWARD JOURNEY.

ROUTE 15?: DOLOQINA STORE - PIETERMARITZBURG VIA MALINGA STOP

FORWARD:

FROM DOLOQINA BUS TERMINAL POINT VIA ROAD D 1130...DLADLA'S COURT...MDLULI, L ROAD D399...NXAMALALA CROSS ROADS...NENE

BUTCHERY...DRAAIHOEK...MABANA...SWEETWATERS...MPUMUZA ROAD, R SWEETWATERS ROAD...SWARTKOP ROAD...MAYORS WALK...BERG STREET, R EAST STREET TO THE EAST STREET BUS TERMINUS.

RETURN:

FROM EAST STREET TERMINUS VIA BOOM STREET, R RETIEF STREET AND ON THE SAME ROUTE IN REVERSE AS THE FORWARD JOURNEY.

ROUTE 15B: DOLOQINA STORE - PIETERMARITZBURG VIA NQABENI

FORWARD:

FROM DOLOQINA BUS TERMINAL POINT VIA UNNAMED ROAD TO NQABENI, THEN TO DLADLA'S COURT...MDLULI, L ROAD D399...NXAMALALA CROSS ROADS...NENE BUTCHERY...DRAAIHOEK...MABANA...SWEETWATERS...MPUMUZA ROAD, R SWEETWATERS ROAD...SWARTKOP ROAD...MAYORS WALK...BERG STREET, R EAST STREET TO THE EAST STREET BUS TERMINUS.

RETURN:

FROM EAST STREET TERMINUS VIA BOOM STREET, R RETIEF STREET AND ?N THE SAME ROUTE IN REVERSE AS THE FORWARD JOURNEY.

ROUTE 15C: MDLULI - PIETERMARITZBURG

FORWARD:

FROM MDLULI VIA ROAD D 1130, L ROAD D399...NXAMALALA CROSS ROADS...NENE BUTCHERY...DRAAIHOEK...MABANA...

SWEETWATERS...MPUMUZA ROAD, R SWEETWATERS ROAD...SWARTKOP ROAD...MAYORS WALK...BERG STREET, R EAST STREET TO THE EAST STREET BUS TERMINUS.

RETURN:

FROM EAST STREET TERMINUS VIA BOOM STREET, R RETIEF STREET AND ?N THE SAME ROUTE IN REVERSE AS THE FORWARD JOURNEY.

ROUTE 15D: MALINGA STOP - PIETERMARITZBURG VIA DLADLA'S COURT

FORWARD:

FROM MALINGA STOP VIA ROAD D 1130...DLADLA'S COURT...MDLULI, L ROAD D399...NXAMALALA CROSS ROADS...NENE BUTCHERY...DRAAIHOEK...MABANA...SWEETWATERS...MPUMUZA ROAD, R SWEETWATERS ROAD...SWARTKOP ROAD...MAYORS WALK...BERG STREET, R EAST STREET TO THE EAST STREET BUS TERMINUS.

RETURN:

FROM EAST STREET TERMINUS VIA BOOM STREET, R RETIEF STREET AND ?N THE SAME ROUTE IN REVERSE AS THE FORWARD JOURNEY.

ROUTE 15?: BEKEZELE STORE - PIETERMARITZBURG

FORWARD:

FROM BEKEZELE STORE VIA ROAD D...MDLULI, L ROAD D399...NXAMALALA CROSS ROADS...NENE BUTCHERY...DRAAIHOEK...MABANA...

SWEETWATERS...MPUMUZA ROAD, R SWEETWATERS ROAD...SWARTKOP ROAD...MAYORS WALK...BERG STREET, R EAST STREET TO THE EAST STREET BUS TERMINUS.

RETURN:

FROM EAST STREET TERMINUS VIA BOOM STREET, R RETIEF STREET AND ?N THE SAME ROUTE IN REVERSE AS THE FORWARD JOURNEY.

ROUTE 15F: NQABENI - PIETERMARITZBURG VIA DLADLA'S COURT

FORWARD:

FROM NQABENI, THEN TO DLADLA'S COURT...MDLULI, L ROAD D399...NXAMALALA CROSS ROADS...NENE BUTCHERY...DRAAIHOEK

...MABANA...SWEETWATERS...MPUMUZA ROAD, R SWEETWATERS ROAD...SWARTKOP ROAD...MAYORS WALK...BERG STREET, R EAST STREET TO THE EAST STREET BUS TERMINUS.

RETURN:

FROM EAST STREET TERMINUS VIA BOOM STREET, R RETIEF STREET AND ON THE SAME ROUTE IN REVERSE AS THE FORWARD JOURNEY.

ROUTE 15G: DOLOQINA STORE PIETERMARITZBURG VIA MALINGA STOP AND CALUZA

FORWARD:

FROM DOLOQINA BUS TERMINAL POINT VIA ROAD D 1130...DLADLA'S COURT...MDLULI, L ROAD D399...NXAMALALA CROSS ROADS...NENE

BUTCHERY...DRAAIHOEK...??B???...SWEETWATERS...MPUMUZA ROAD, R CALUZA ROAD, L EDENDALE ROAD, L PINE STREET, L WEST STREET, R VICTORIA STREET, R RETIEF STREET, L BOOM STREET, R EAST STREET TO EAST STREET TERMINUS.

RETURN:

FROM EAST STREET BUS TERMINUS VIA PIETERMARITZ STREET, L WEST STREET, R LOOP STREET AND CONTINUE IN REVERSE OF THE FORWARD JOURNEY.

ROUTE 16: Z?YAEKA EAST - PIETERMARITZBURG

FORWARD:

FROM ZAYEKA EAST BUS TERMINAL POINT VIA ROAD D 1132, L ROAD D 1137 TO SIYANDA TERMINAL POINT, RETURN ROAD D 1137, L D 1132, R ROAD D 399 PAST MABANA AND SWEETWATERS...MPUMUZA ROAD, R SWEETWATERS ROAD...SWARTKOP ROAD...MAYORS WALK...BERG STREET, R EAST STREET TO EAST STREET BUS TERMINUS.

RETURN:

FROM EAST STREET TERMINUS VIA BOOM STREET, R RETIEF STREET AND ON THE SAME ROUTE IN REVERSE AS THE FORWARD JOURNEY.

ROUTE 16?: Z????? WEST - PIETERMARITZBURG

FORWARD:

FROM ZAYEKA WEST BUSTERMINAL POINT VIA ROAD D 399...MABANA...SWEETWATERS...MPUMUZA ROAD, R SWEETWATERS ROAD...SWARTKOP ROAD...MAYORS WALK...BERG STREET, R EAST STREET TO EAST STREET BUS TERMINUS.

RETURN:

FROM EAST STREET TERMINUS VIA BOOM STREET, R RETIEF STREET AND ON THE SAME ROUTE IN REVERSE AS THE FORWARD JOURNEY.

ROUTE 17: KWA GUBESHE - WILLOWTON INDUSTRY

FORWARD:

FROM KWA-GUBESHE BUS TERMINAL VIA ROAD D 399...GANESOKENE...MPANDE SCHOOL...NXAMALALA CROSS ROADS...MPUNZA ROAD...GANO

- GA DA, R CALUZA ROAD, L EDENDALE ROAD, R LONGMARKET STREET, L ECHO ROAD, R CHURCH STREET...GREYTOWN ROAD, R WILLOWTON ROAD, L OHRTMANN ROAD TO:



transport

Department:
Transport
Province of KwaZulu-Natal

GAZETTE

LGKZNG11-2019-JUN

REGION: ALL

(1) R. MANNING ROAD.... BAYNESDRIFT ROAD, L BIRMINGHAM ROAD. TURN LEFT INTO BIRMINGHAM ROAD, R SHEFFIELD ROAD, L COVENTRY ?LACE TO TERMINAL POINT.
(2) R ROYSTON ROAD, L PROMED ROAD, L GRIX ROAD TO TERMINAL POINT.
ROUTE 17?: WILLOW?ON INDUSTRY- KWA GUBESHE
FORWARD:
RETURN AS ROUTE 17 IN REVERSE TO L OHRTMANN ROAD, R ECHO ROAD, L PRINCE ALFRED STREET, R RETIEF STREET, R BERG STREET, L EAST STREET TO TERMINUS, BOOM STREET, R RETIEF STREET, L BERG STREET...MAYORS WALK...SWARTKOP ROAD...SWEETWATERS ROAD...MABANA...DRAAIHOEK...NENE BUTCHERY...NXAMALALA CROSS ROADS, R ROAD D 1130 TO BEKEZELE, RETURN ROAD D 1130, R ROAD D 412, L ROAD D 1138...NDAWONDE'S KR??L BUS TERMINAL POINT, RETURN ROAD D 1138, L ROAD D 412, L MPANDE SCHOOL...GANESOKENE, R TO DULELA, RETURN TO GANESOKANE, R ROAD D 412 TO KWA GUBESHE.
ROUTE 18: LADUMA – PIETERMARI?ZBURG
FORWARD:
LADUMA BUS TERMINAL VIA LADUMA ROAD, L CALUZA ROAD, R MORCOM ROAD R MAYORS WALK, L WINSTON ROAD...VICTORIA ROAD, L RETIEF STREET, L EAST STREET TO EAST STREET BUS TERMINUS.
RETURN:
FROM EAST STREET BUS TERMINUS, R PIETERMARITZ STREET, L WEST STREET, R LOOP STREET AND CONTINUE IN REVERSE OF THE FORWARD JOURNEY.
ROUTE 8:
THE CONVEYANCE OF PASSENGERS WITH THEIR PERSONAL EFFECTS, FROM INCWADI BUS TERMINUS TO EAST STREET TERMINUS, PIETERMARITZBURG.
FORWARD JOURNEY:
FROM INCWADI BUS TERMINAL POINT, SITUATED ON DISTRICT ROAD D 58, MAGISTERIAL DISTRICT OF PIETERMARITZBURG, PROCEED ALONG ROAD D 58 TO THE JUNCTION WITH ROAD D 63. TURN RIGHT INTO ROAD D 63 WHICH BECOMES ROAD D 140. PROCEED ALONG ROAD D 140 WHICH BECOMES ROAD D 137 AT ELANDSKOP RAILWAY STATION. PROCEED ALONG ROAD D 137 TO THE JUNCTION WITH ROAD R617 AT ELANDSKOP CROSS ROADS WITH THE MAIN ROAD BETWEEN BULWER AND PIETERMARITZBURG. TURN RIGHT INTO ROAD R617, AND PROCEED ALONG ROAD R617 WHICH BECOMES EDENDALE ROAD. PROCEED ALONG EDENDALE ROAD TO JUNCTION WITH LONGMARKET STREET. TURN RIGHT INTO LONGMARKET STREET AND PROCEED ALONG LONGMARKET STREET TO THE JUNCTION WITH WEST STREET. TURN LEFT INTO WEST STREET AND PROCEED ALONG WEST STREET TO THE JUNCTION WITH VICTORIA STREET. ?URN RIGHT INTO VICTORIA ROAD AND PROCEED ALONG VICTORIA ROAD TO THE JUNCTION WITH RETIEF STREET. TURN RIGHT INTO RETIEF STREET AND PROCEED ALONG RETIEF STREET TO THE JUNCTION WITH BOOM STREET. TURN LEFT INTO BOOM STREET AND PROCEED ALONG BOOM STREET TO THE JUNCTION WITH EAST STREET. TURN RIGHT INTO EAST STREET BUS TERMINUS, PIETERMARITZBURG.
RETURN JOURNEY:
RETURN FROM EAST STREET BUS TERMINUS, TURN RIGHT INTO PIETERMARITZ STREET, LEFT INTO WEST STREET, RIGHT INTO LOOP STREET AND CONTINUE IN REVERSE OF THE FORWARD JOURNEY.



transport

Department:
Transport
Province of KwaZulu-Natal

GAZETTE

LGKZNG11-2019-JUN

REGION: ALL

1) Application Number: APP0109442	2) Gazette Number: LGKZNG11-2019-JUN
3) Applicant: SIZANANI MAZULU TRANSPORT (PTY) LTD ID NO. 2001/023446/07 Association: NOT AVAILABLE	4) Applicant Address: PO BOX 4183 WILLOWTON HUB PIETERMARITZBURG 3200
5) Existing Licence Holder: NOT APPLICABLE ID NO. NOT APPLICABLE	6) Existing Licence Holder Address: NOT APPLICABLE
7) Type of application: NEW OPERATING LICENCE	8) Operating Licence Number: NOTAVAILABLE
9) Vehicle Type: BUS	10) 1 X 65 (SEATED) + 15 (STANDING)
11) Region: UMGUNGUNDLOVU	
12.1	<p>KZPRERC2773020 - PASSENGERS AND THEIR PERSONAL EFFECTS OVER ROUTES AS SPECIFIED IN THIS ANNEXURE, WITH THE AUTHORITY TO OPERATE ALTERNATIVE ROUTES WITHIN THE BOROUGH OF PIETERMARITZBURG, PROVIDED THAT THE FIXED INNER AND OUTER TERMINI OF EACH ROUTE REMAIN UNCHANGED AND THAT BUS ROUTES ARE LET DOWN BY RESOLUTION OF THE MSUNDUZI TRANSITIONAL COUNCIL.</p> <p>ALL ROUTES: THE RIGHT TO INCREASE OR DECREASE SERVICES AS AND WHEN REQUIRED.</p> <p>FARES: THE RIGHT TO REDUCE THE FARE PAYABLE BY CASH PAYING PASSENGERS DURING OFF PEAK PERIODS (BETWEEN 08H30 - 16H00).</p> <p>SPECIAL BUSES: AS AND WHEN REQUIRED FOR FUNERALS, SCHOOLS, RACES, PRIVATE PARTIES, TO ANY POINT WITHIN THE MSUNDUZI TRANSITIONAL COUNCIL BOUNDARIES.</p> <p>SIGHT SEEING BUSES: AS FOLLOWS: TO HENLEY DAM TERMINUS 17,54KM, TO HOWICK FALLS 22,95KM, TO SWEETWATERS, WINTERSKLOOF, ETC, CIRCULAR-DRIVE 28,96KM, CITY HALL TO SCHOOLS, COLLEGES, AS AND WHEN REQUIRED, E.G. HILTON COLLEGE 19.63KM, ST ANNES COLLEGE 13.252KM AND OTHERS, FOR THE CONVEYANCE OF SCHOOL, CITY TO NAGEL DAM 57.92KM, ALBERT FALLS 22.53KM.</p> <p>FUNERAL PARTIES, SPORT TEAMS: AND PICNICS, CHURCH AND PRIVATE PARTIES ON TRIPS WITHIN A RADIUS OF 245 KM FROM MSUNDUZI TRANSITIONAL COUNCIL BOUNDARIES TO PIETERMARITZBURG CITY HALL, RETURN JOURNEY TO COMMENCE WITHIN 24 HOURS AFTER ARRIVAL AT DESTINATION.</p> <p>ADDITIONAL AUTHORITY ON 5 BUSES: (NUMBERS ON RECORD AT BOARD'S OFFICES), PASSENGERS WHO ARE IN POSSESSION OF VALID RAIL OR S.A.R. TRANSPORT SERVICE TICKETS AND PARCELS ON A VEHICLE HIRE BASIS ON BEHALF OF THE S.A.R BY LOCAL ROAD TRANSPORTATION BOARDS WITHIN THE PROVINCE OF NATAL.</p> <p>1. INTERCHANGEABILITY OF BUSES ALL BUSES ARE FULLY INTERCHANGEABLE ON ALL ROUTES TO WHICH THE PUBLIC ROAD CARRIER PERMIT REFERS.</p> <p>2. TIMETABLES AS GRANTED BY THE LOCAL TRANSPORTATION BOARD – (DBN) FROM TIME TO TIME AND ADDITIONAL TRIPS, AS AND WHEN REQUIRED ACCORDING TO PASSENGER DEMAND. THE COMPANY RESERVES THE RIGHT TO REDUCE OR INCREASE JOURNEYS ACCORDING TO PASSENGER DEMAND.</p> <p>3. ROUTES IN MUNICIPAL BOUNDARIES BUS ROUTES IN MUNICIPAL BOUNDARIES ARE ACCORDING TO THE MUNICIPAL BY LAWS SUBJECT TO THE PERIODICAL CHANGES, AS MAY BE PRESCRIBED BY THE MUNICIPALITIES.</p> <p>ROUTE DESCRIPTION: ORGANISED PARTIES THE CONVEYANCE OF PERSONS, WHO HAVE ORGANISED THEMSELVES AS A GROUP, AND THEIR PERSONAL EFFECTS, FROM WITHIN THE MAGISTERIAL DISTRICT OF PIETERMARITZBURG TO POINTS WITHIN THE REPUBLIC OF SOUTH AFRICA.</p> <p>PROVIDED: THE SAME PASSENGERS CONVEYED ON THE FORWARD JOURNEY, BE CONVEYED BACK ON THE RETURN JOURNEY TO THE POINT OF COMMENCEMENT AND PASSENGERS BE PROVIDED THAT NO PASSENGERS BE PICKED UP OR SET DOWN EN ROUTE.</p> <p>SUBJECT TO THE EXPLICIT CONDITION THAT THE CONVEYANCE OF SUCH A GROUP OF PERSONS, MAY ONLY BE UNDERTAKEN, IF THE SAME GROUP OF PERSONS UNDERTAKE THE FORWARD AND RETURN JOURNEY, AS A PARTY, FOR THE EXCLUSIVE MUTUAL PURPOSE TO ATTEND ONE OR MORE OF THE FOLLOWING OCCASIONS:</p> <p>(I) WEDDINGS, (II) FUNERALS, (III) RELIGIOUS GATHERINGS (IV) SPORTS MEETINGS, EITHER AS COMPETITORS OR SPECTATORS (V) PICNIC OR ANY OTHER SIMILAR FORM OF ORGANISED AMUSEMENT OR RECREATION.</p> <p>THE PRINCIPAL ROUTE DESCRIPTIONS ??? SHOWN BELOW.</p> <p>CONTRACT ZNT 1137/98 T – PIETERMARITZBURG ROUTES</p> <p>THE ROUTE NUMBERS FOR THE SERVICES REQUIRED ARE TO BE:</p> <p>ROUTE 1: ESINADENI – PIETERMARITZBURG ROUTE 1A: LOWER NOSHEZI - PIETERMARITZBURG ROUTE 1B: WILLOWFOUNTAIN - PIETERMARITZBURG ROUTE 1C: WILLOWFOUNTAIN - PIETERMARITZBURG VIA WILLOWFOUNTAIN (BULWER) ROUTE 1D: WILLOWFOUNTAIN (BULWER) - PIETERMARITZBURG ROUTE 1E: IMBALI - PIETERMARITZBURG ROUTE 2A: ESINADENI- SHORTTS RETREAT ROUTE 2B: WILLOWFOUNTAIN - SHORTTS RETREAT ROUTE 2C: ESIGODENI - SHORTTS RETREAT ROUTE 3A: ESINADENI - WILLOWTON ROUTE 3B: WILLOWFOUNTAIN - WILLOWTON ROUTE 3C: AZALEA – WILLOWTON ROUTE 3D: EDENDALE - PRILLA MILLS ROUTE 4: DINDI - PIETERMARITZBURG ROUTE 5: QANDA- PIETERMARITZBURG ROUTE 6: INADI - PIETERMARITZBURG VIA UPPER NOSHEZI AND TAFULENI ROUTE 6A: INADI - PIETERMARITZBURG VIA TAFULENI ROUTE 6B: TAFULENI - PIETERMARITZBURG ROUTE 6C: UPPER NOSHEZI- PIETERMARITZBURG ROUTE 6D: INADI - PIETERMARITZBURG ROUTE 6E: INADI - PIETERMARITZBURG VIA UPPER NOSHEZI ROUTE 7: KWA SHANGE – PIETERMARITZBURG ROUTE 9: MASWAZINI - PIETERMARITZBURG ROUTE 9A: MASWAZINI - PIETERMARITZBURG VIA KHULEKONKE ROUTE 9B: ELANDSKOP CLINIC - PIETERMARITZBURG ROUTE 9C: ELANDSKOP TERMINUS - PIETERMARITZBURG ROUTE 9D: MASWAZINI- ROTOFLEX ROUTE 10: ZONDI STORE - PIETERMARITZBURG VIA KHONBONGO ROUTE 10A: ZONDI STORE - PIETERMARITZBURG ROUTE 10B: KHOBONGO - PIETERMARITZBURG</p>



transport

Department:
Transport
Province of KwaZulu-Natal

GAZETTE

LGKZNG11-2019-JUN

REGION: ALL

ROUTE 11: DULELA - PIETERMARITZBURG
 ROUTE 11A: MGWAGWA BUTCHERY - PIETERMARITZBURG
 ROUTE 11B: MASHINGENI - PIETERMARITZBURG
 ROUTE 12: GIBSONS GATE - PIETERMARITZBURG
 ROUTE 12A: KWA NKABINI - PIETERMARITZBURG
 ROUTE 12B: GIBSONS GATE - PIETERMARITZBURG
 ROUTE 12C: MAFUNZE - PIETERMARITZBURG
 ROUTE 12D: NOMO / HOLOZA - PIETERMARITZBURG
 ROUTE 12E: NOMO / HOLOZA - PIETERMARITZBURG VIA GIBSONS GATE
 ROUTE 13: SONGOMIZA - PIETERMARITZBURG
 ROUTE 14: KWA GUBESHE - PIETERMARITZBURG
 ROUTE 14A: KWA GUBESHE - PIETERMARITZBURG VIA NDAWONDES KRAAL
 ROUTE 14B: NDAWONDES KRAAL - PIETERMARITZBURG
 ROUTE 14C: KWA GUBESHE - PIETERMARITZBURG VIA DOLOQINA STORE & DLADLA'S COURT
 ROUTE 14D: KWA GUBESHE - PIETERMARITZBURG VIA DIADLA'S COURT
 ROUTE 15: DLADLA'S COURT - PIETERMARITZBURG
 ROUTE 15A: DOLOQINA STORE - PIETERMARITZBURG VIA MALINGA STOP & DLADLA'S COURT
 ROUTE 15B: DOLOQINA STORE - PIETERMARITZBURG VIA NQABENI DLADLA'S COURT
 ROUTE 15C: MDLULI - PIETERMARITZBURG
 ROUTE 15D: MALINGA STOP - PIETERMARITZBURG DLADLA'S COURT
 ROUTE 15E: BEKEZELE STORE - PIETERMARITZBURG
 ROUTE 15F: NQABENI - PIETERMARITZBURG VIA DLADLA'S COURT
 ROUTE 15G: DOLOQINA STORE - PIETERMARITZBURG VIA DLADLA'S COURT & CALUZA
 ROUTE 16: ZAYAOKA EAST - PIETERMARITZBURG
 ROUTE 16A: ZAYAOKA WEST - PIETERMARITZBURG
 ROUTE 17: KWA GUBESHE - WILLOWTON INDUSTRIES VIA CALUZA
 ROUTE 17A: KWA GUBESHE - WILLOWTON INDUSTRIES VIA SWEETWATERS
 ROUTE 17B: KWA GUBESHE - ROTOFLEX VIA DULELA, KWA SHANGE, BEKEZELE, ZAYAOKA & CALUZA
 ROUTE 18: LADUMA - PIETERMARITZBURG
 ROUTE 1: ESINADENI ?? PIETERMARITZBURG
 FORWARD:
 FROM ESINADENI VIA SINATHING ROAD, R DAMBUZA ROAD, R EDENDALE ROAD, L PINE STREET, R LONGMARKET STREET, L RETIEF STREET TO THE TERMINUS.
 RETURN:
 FROM RETIEF STREET TERMINUS, R RETIEF STREET, R PIETERMARITZ STREET, L WEST STREET, R LOOP STREET, L PINE STREET, R EDENDALE ROAD, THEN BY THE REVERSE OF THE FORWARD ROUTE.
 ROUTE 1A: LOWER NOSHEZI ?? PIETERMARITZBURG
 FORWARD:
 FROM LOWER NOSHEZI, L SINATHING ROAD, R DAMBUZA ROAD, R EDENDALE ROAD, L PINE STREET, R LONGMARKET STREET, L RETIEF STREET TO THE TERMINUS.
 RETURN:
 FROM RETIEF STREET TERMINUS, R RETIEF STREET, R PIETERMARITZ STREET, L WEST STREET, R LOOP STREET, L PINE STREET, R EDENDALE ROAD, THEN BY THE REVERSE OF THE FORWARD ROUTE.
 ROUTE 1B: WILLOWFOUNTAIN ?? PIETERMARITZBURG
 FORWARD:
 FROM WILLOWFOUNTAIN TERMINAL POINT VIA WILLOWFOUNTAIN ROADIMBALI, L SUTHERLAND ROAD, R EDENDALE ROAD, L PINE STREET, R LONGMARKET STREET, L RETIEF STREET TO THE TERMINUS.
 RETURN:
 FROM RETIEF STREET TERMINUS, R RETIEF STREET, R PIETERMARITZ STREET, L WEST STREET, R LOOP STREET, L PINE STREET, R EDENDALE ROAD, THEN BY THE REVERSE OF THE FORWARD ROUTE.
 ROUTE 1C: WILLOWFOUNTAIN ?? PIETERMARITZBURG VIA WILLOWFOUNTAIN (BULWER)
 FORWARD:
 FROM WILLOWFOUNTAIN N TERMINAL POINT VIA WILLOWFOUNTAIN ROAD, VIA THE SECTION KNOWN AS BULWER, TO LMBALI, L SUTHERLAND ROAD, R EDENDALE ROAD, L PINE STREET, R LONGMARKET STREET, L RETIEF STREET TO THE TERMINUS.
 RETURN:
 FROM RETIEF STREET TERMINUS, R RETIEF STREET, R PIETERMARITZ STREET, L WEST STREET, R LOOP STREET, L PINE STREET, R EDENDALE ROAD, THEN BY THE REVERSE OF THE FORWARD ROUTE.
 ROUTE 1D: WILLOWFOUNTAIN (BULWER) TO PIETERMARITZBURG
 FORWARD:
 FROM WILLOWFOUNTAIN (BULWER), TO LMBALI, L SUTHERLAND ROAD, R EDENDALE ROAD, L PINE STREET, R LONGMARKET STREET, L RETIEF STREET TO THE TERMINUS.
 RETURN:
 FROM RETIEF STREET TERMINUS, R RETIEF STREET, R PIETERMARITZ STREET, L WEST STREET, R LOOP STREET, L PINE STREET, R EDENDALE ROAD, THEN BY THE REVERSE OF THE FORWARD ROUTE.
 ROUTE 1E: IMBALI (UNIT 18) ?? PIETERMARITZBURG
 FORWARD:
 FROM LMBALI (UNIT 18), L SUTHERLAND ROAD, R EDENDALE ROAD, L PINE STREET, R LONGMARKET STREET, L RETIEF STREET TO THE TERMINUS.
 RETURN:
 FROM RETIEF STREET TERMINUS, R RETIEF STREET, R PIETERMARITZ STREET, L WEST STREET, R LOOP STREET, L PINE STREET, R EDENDALE ROAD, THEN BY THE REVERSE OF THE FORWARD ROUTE.
 ROUTE 2A: ESINADENI ?? SHORTS RETREAT
 FORWARD:
 FROM ESINADENI VIA SINATHING ROAD, R DAMBUZA ROAD, R EDENDALE ROAD, L PINE STREET, R LONGMARKET STREET, L RETIEF STREET, L CHURCH STREET, L COMMERCIAL ROAD DURBAN ROADN? (NATIONAL ROAD), EXIT ???. DOWNES ROAD, R HALSTEAD ROAD, R SHORTTS RETREAT ROAD TO LESTER BROWN ROAD.
 RETURN:
 RETURN ALONG THE SAME ROUTE IN REVERSE DIRECTION TO THE FORWARD JOURNEY. (LOOP STREET, L RETIEF STREET TERMINUS, R RETIEF STREET, R PIETERMARITZ STREET, L WEST STREET, R LOOP STREET, L PINE STREET, R EDENDALE ROAD, THEN BY THE REVERSE OF THE FORWARD ROUTE.
 ROUTE 2B: WILLOWFOUNTAIN ?? SHORTTS RETREAT
 FORWARD:
 FROM WILLOWFOUNTAIN TERMINAL POINT VIA WILLOWFOUNTAIN ROADLMBALI, L SUTHERLAND ROAD, R EDENDALE ROAD, L PINE STREET, R LONGMARKET STREET, L RETIEF STREET, L CHURCH STREET, L COMMERCIAL ROAD DURBAN ROADN? (NATIONAL ROAD), EXIT ???. DOWNES ROAD, R HALSTEAD ROAD, R SHORTTS RETREAT ROAD TO LESTER BROWN ROAD.
 RETURN:
 RETURN ALONG THE SAME ROUTE IN REVERSE DIRECTION TO THE FORWARD JOURNEY. (LOOP STREET, L RETIEF STREET TERMINUS, R RETIEF STREET, R PIETERMARITZ STREET, L WEST STREET, R LOOP STREET, L PINE STREET, R EDENDALE ROAD, THEN BY THE REVERSE OF THE FORWARD ROUTE.
 ROUTE 2?: ESIGODENI ?? SHORTS RETREAT
 FORWARD:
 FROM ESIGODENI TERMINUS VIA ESIGODENI ROADWATERFALL ROAD, L SCOTL STREET, L EDENDALE ROAD, L PINE STREET, R LONGMARKET STREET, L RETIEF STREET, L CHURCH STREET, L COMMERCIAL ROADDURBAN ROADN? (NATIONAL ROAD), EXIT ???. DOWNES ROAD, R



transport

Department:
Transport
Province of KwaZulu-Natal

GAZETTE

LGKZNG11-2019-JUN

REGION: ALL

HALSTEAD ROAD, R SHORTTS RETREAT ROAD TO LESTER BROWN ROAD.

RETURN:

RETURN ALONG THE SAME ROUTE IN REVERSE DIRECTION TO THE FORWARD JOURNEY. (LOOP STREET, L RETIEF STREET TERMINUS, R RETIEF STREET, R PIETERMARITZ STREET, L WEST STREET, R LOOP STREET, L PINE STREET, R EDENDALE ROAD, THEN BY THE REVERSE OF THE FORWARD ROUTE.

ROUTE 2D: LOWER NOSHEZI ?? SHORTTS RETREAT

FORWARD:

FROM LOWER NOSHEZI, L SINATHING ROAD, R DAMBUZA ROAD, R EDENDALE ROAD, L PINE STREET, R LONGMARKET STREET, L RETIEF STREET, L CHURCH STREET, L COMMERCIAL ROAD, DURBAN ROAD, N? (NATIONAL ROAD), EXIT ??, DOWNES ROAD, R HALSTEAD ROAD, R SHORTTS RETREAT ROAD TO LESTER BROWN ROAD.

RETURN:

RETURN ALONG THE SAME ROUTE IN REVERSE DIRECTION TO THE FORWARD JOURNEY (LOOP STREET, L RETIEF STREET TERMINUS, R RETIEF STREET, R PIETERMARITZ STREET, L WEST STREET, R LOOP STREET, L PINE STREET, R EDENDALE ROAD, THEN BY THE REVERSE OF THE FORWARD ROUTE.

ROUTE 7A: ESINADENI ?? WILLOW?ON

FORWARD:

FROM ESINADENI VIA SINATHING ROAD, R DAMBUZA ROAD, R EDENDALE ROAD, L PINE STREET, R LONGMARKET STREET, L ECHO STREET, R CHURCH STREET, GREYTOWN ROAD, R WILLOWTON ROAD, L OHRTMANN ROAD:

(1) R MANNING ROAD, BAYNES DRIFT ROAD, L BIRMINGHAM ROAD, R SHEFFIELD ROAD, L COVENTRY PLACE TO TERMINAL POINT.

(2) R ROYSTON ROAD, R PROMED ROAD, GRIX ROAD TO TERMINAL POINT.

RETURN:

RETURN ALONG THE SAME ROUTE IN REVERSE DIRECTION TO THE FORWARD JOURNEY, LOOP STREET L RETIEF STREET TERMINUS, R RETIEF STREET, R PIETERMARITZ STREET, L WEST STREET, R LOOP STREET, L PINE STREET, R EDENDALE ROAD, THEN BY THE REVERSE OF THE FORWARD ROUTE.

ROUTE ??: WILLOWFOUNTAIN ?? WILLOW?ON

FORWARD:

FROM WILLOWFOUNTAIN TERMINAL POINT VIA WILLOWFOUNTAIN ROAD, LMBALI, L SUTHERLAND ROAD, R EDENDALE ROAD, L PINE STREET, R LONGMARKET STREET, L ECHO STREET, R CHURCH STREET, GREYTOWN ROAD, R WILLOWTON ROAD, L OHRTMANN ROAD:

(1) R MANNING ROAD, BAYNES DRIFT ROAD, L BIRMINGHAM ROAD, R SHEFFIELD ROAD, L COVENTRY PLACE TO TERMINAL POINT.

(2) R ROYSTON ROAD, R PROMED ROAD, GRIX ROAD TO TERMINAL POINT.

RETURN:

RETURN ALONG THE SAME ROUTE IN REVERSE DIRECTION TO THE FORWARD JOURNEY, LOOP STREET L RETIEF STREET TERMINUS, R RETIEF STREET, R PIETERMARITZ STREET, L WEST STREET, R LOOP STREET, L PINE STREET, R EDENDALE ROAD, THEN BY THE REVERSE OF THE FORWARD ROUTE.

ROUTE ?C: AZALEA ?? WILLOW?ON

FORWARD:

FROM AZALEA TERMINAL POINT VIA AZALEA ROAD, R DAMBUZA ROAD, R EDENDALE ROAD, L PINE STREET, R LONGMARKET STREET, L ECHO STREET, R CHURCH STREET, GREYTOWN ROAD, R WILLOWTON ROAD, L OHRTMANN ROAD:

(1) R MANNING ROAD, BAYNES DRIFT ROAD, L BIRMINGHAM ROAD, R SHEFFIELD ROAD, L COVENTRY PLACE TO TERMINAL POINT.

(2) R ROYSTON ROAD, R PROMED ROAD, GRIX ROAD TO TERMINAL POINT.

RETURN:

RETURN ALONG THE SAME ROUTE IN REVERSE DIRECTION TO THE FORWARD JOURNEY, LOOP STREET L RETIEF STREET TERMINUS, R RETIEF STREET, R PIETERMARITZ STREET, L WEST STREET, R LOOP STREET, L PINE STREET, R EDENDALE ROAD, THEN BY THE REVERSE OF THE FORWARD ROUTE.

ROUTE 3D EDENDALE - PRILLA MILLS

FORWARD:

FROM EDENDALE TERMINUS VIA EDENDALE ROAD, R LONGMARKET STREET, L ECHO STREET, R CHURCH STREET, GREYTOWN ROAD, R WILLOWTON ROAD, L OHRTMANN ROAD:

(1) R MANNING ROAD, BAYNES DRIFT ROAD, L BIRMINGHAM ROAD, R SHEFFIELD ROAD, L COVENTRY PLACE TO TERMINAL POINT.

(2) R ROYSTON ROAD, R PROMED ROAD, GRIX ROAD TO TERMINAL POINT.

RETURN:

RETURN ALONG THE SAME ROUTE IN REVERSE DIRECTION TO THE FORWARD JOURNEY. (VIA LOOP STREET, L RETIEF STREET TERMINUS, R RETIEF STREET, R PIETERMARITZ STREET, L WEST STREET, R LOOP STREET, L PINE STREET, R EDENDALE ROAD, THEN BY THE REVERSE OF THE FORWARD ROUTE.

ROUTE 4 DINDI – PIETERMARITZBURG

FORWARD:

FROM DINDI TERMINUS VIA ROAD D 1126 TO TAYLORS HALL, R ROAD R617, EDENDALE ROAD R LONGMARKET STREET, L WEST STREET, R VICTORIA ROAD, R RETIEF STREET, L BOOM STREET R EAST STREET BUS TERMINUS.

RETURN:

FROM EAST STREET BUS TERMINUS, R PIETERMARITZ STREET, L WEST STREET, R LOOP STREET AND CONTINUE BY THE FORWARD JOURNEY IN REVERSE.

ROUTE 5: QANDA - PIETERMARITZBURG

FORWARD:

FROM KWA-QANDA ROCK TERMINUS VIA D 1127, TO ESHOWE, R ROAD R617, EDENDALE ROAD, R LONGMARKET STREET, L WEST STREET, R VICTORIA ROAD, R RETIEF STREET, L BOOM STREET, R EAST STREET BUS TERMINUS.

RETURN:

FROM EAST STREET BUS TERMINUS, R PIETERMARITZ STREET, L WEST STREET, R LOOP STREET AND CONTINUE BY THE FORWARD JOURNEY IN REVERSE.

ROUTE 6: INADI - PIETERMARITZBURG VIA UPPER NOSHEZI ??D TAFULENI

FORWARD:

FROM LNADI TERMINAL POINT VIA ROAD D 1134, L ROAD D 1128, R ROAD D 1125 TO UPPER NOSHEZI TERMINAL POINT, RETURN ROAD D 1125, R ROAD D 1128, TO TAFULENI TERMINUS (MLABA'S STORE) RETURN ROAD D 1128, R ROAD R 617, EDENDALE ROAD, R LONGMARKET STREET, L WEST STREET, R VICTORIA ROAD, R RETIEF STREET, L BOOM STREET R EAST STREET BUS TERMINUS.

RETURN:

FROM EAST STREET BUS TERMINUS, R PIETERMARITZ STREET, L WEST STREET, R LOOP STREET AND CONTINUE BY THE FORWARD JOURNEY IN REVERSE.

ROUTE 6A: INADI - PIETERMARITZBURG VIA TAFULENI

FORWARD:

FROM LNADI TERMINAL POINT VIA ROAD D 1134, L ROAD D 1128 TO TAFULENI TERMINUS (MLABA'S STORE) RETURN ROAD D 1128, R ROAD R 617, EDENDALE ROAD, R LONGMARKET STREET, L WEST STREET, R VICTORIA ROAD, R RETIEF STREET, L BOOM STREET R EAST STREET BUS TERMINUS.

RETURN:

FROM EAST STREET BUS TERMINUS, R PIETERMARITZ STREET, L WEST STREET, R LOOP STREET AND CONTINUE BY THE FORWARD JOURNEY IN REVERSE.

ROUTE 6B: TAFULENI – PIETERMARITZBURG

FORWARD:

FROM TAFULENI TERMINUS (MLABA'S STORE) VIA ROAD D 1128, R ROAD R 617, EDENDALE ROAD, R LONGMARKET STREET, L WEST STREET, R VICTORIA ROAD, R RETIEF STREET, L BOOM STREET R EAST STREET BUS TERMINUS.

RETURN:

FROM EAST STREET BUS TERMINUS, R PIETERMARITZ STREET, L WEST STREET, R LOOP STREET AND CONTINUE BY THE FORWARD JOURNEY IN REVERSE.

ROUTE 67: UPPER NOSHEZI – PIETERMARITZBURG



transport

Department:
Transport
Province of KwaZulu-Natal

GAZETTE

LGKZNG11-2019-JUN

REGION: ALL

FORWARD:
FROM UPPER NOSHEZI TERMINAL POINT VIA ROAD D 1125, L ROAD D 1128, R ROAD R 617...EDENDALE ROAD, R LONGMARKET STREET, L WEST STREET, R VICTORIA ROAD, R RETIEF STREET, L BOOM STREET R EAST STREET BUS TERMINUS.
RETURN:
FROM EAST STREET BUS TERMINUS, R PIETERMARITZ STREET, L WEST STREET, R LOOP STREET AND CONTINUE BY THE FORWARD JOURNEY IN REVERSE.
ROUTE 6D: INADI – PIETERMARITZBURG
FORWARD:
FROM LNADI TERMINAL POINT VIA ROAD D 1134, R ROAD D 1128, R ROAD R 617...EDENDALE ROAD, R LONGMARKET STREET, L WEST STREET, R VICTORIA ROAD, R RETIEF STREET, L BOOM STREET R EAST STREET BUS TERMINUS.
RETURN:
FROM EAST STREET BUS TERMINUS, R PIETERMARITZ STREET, L WEST STREET, R LOOP STREET AND CONTINUE BY THE FORWARD JOURNEY IN REVERSE.
ROUTE 6?: INADI - PIETERMARITZBURG VIA UPPER NOSHEZI
FORWARD:
FROM LNADI TERMINAL POINT VIA ROAD D 1134, L ROAD D 1128, R ROAD D 1125 TO UPPER NOSHEZI TERMINAL POINT, RETURN ROAD D 1125, L ROAD D 1128, R ROAD R617...EDENDALE ROAD, R LONGMARKET STREET, L WEST STREET, R VICTORIA ROAD, R RETIEF STREET, L BOOM STREET R EAST STREET BUS TERMINUS.
RETURN:
FROM EAST STREET BUS TERMINUS, R PIETERMARITZ STREET, L WEST STREET, R LOOP STREET AND CONTINUE BY THE FORWARD JOURNEY IN REVERSE.
ROUTE 7: KWA SHANGE – PIETERMARITZBURG
FORWARD:
FROM KWA-SHANGE BUS TERMINAL POINT VIA ROAD D 412 (SHANGE ROAD) TO GEZUBUSO, L ROAD R617...EDENDALE ROAD, R LONGMARKET STREET, L WEST STREET, R VICTORIA ROAD, R RETIEF STREET, L BOOM STREET R EAST STREET BUS TERMINUS.
RETURN:
FROM EAST STREET BUS TERMINUS, R PIETERMARITZ STREET, L WEST STREET, R LOOP STREET AND CONTINUE BY THE FORWARD JOURNEY IN REVERSE.
ROUTE 9: MASWAZINI – PIETERMARITZBURG
FORWARD:
FROM MASWAZINI BUS TERMINAL POINT VIA ROAD D 1140, L ROAD 402 TO ELANDSKOP CROSS ROADS, L ROAD R617...EDENDALE ROAD, R LONGMARKET STREET, L WEST STREET, R VICTORIA ROAD, R RETIEF STREET, L BOOM STREET R EAST STREET BUS TERMINUS.
RETURN:
FROM EAST STREET BUS TERMINUS, R PIETERMARITZ STREET, L WEST STREET, R LOOP STREET AND CONTINUE BY THE FORWARD JOURNEY IN REVERSE.
ROUTE 9A: MASWAZINI - PIETERMARITZBURG VIA KHULEKONKE
FORWARD:
FROM MASWAZINI BUS TERMINAL POINT VIA ROAD D 1140, R TO KHULEKONKE VILLAGE, RETURN TO ROAD D1140, R ROAD D 1140, L ROAD 402 TO ELANDSKOP ???SS ROADS, L ROAD R617...EDENDALE ROAD, R LONGMARKET STREET, L WEST STREET, R VICTORIA ROAD, R RETIEF STREET, L BOOM STREET R EAST STREET BUS TERMINUS.
RETURN:
FROM EAST STREET BUS TERMINUS, R PIETERMARITZ STREET, L WEST STREET, R LOOP STREET AND CONTINUE BY THE FORWARD JOURNEY IN REVERSE.
ROUTE 9B: ELANDSKOP (CLINIC) – PIETERMARITZBURG
FORWARD:
FROM ELANDSKOP CLINIC TO ELANDSKOP CROSS ROADS, L ROAD R617...EDENDALE ROAD, R LONGMARKET STREET, L WEST STREET, R VICTORIA ROAD, R RETIEF STREET, L BOOM STREET R EAST STREET BUS TERMINUS.
RETURN:
FROM EAST STREET BUS TERMINUS, R PIETERMARITZ STREET, L WEST STREET, R LOOP STREET AND CONTINUE BY THE FORWARD JOURNEY IN REVERSE.
ROUTE 9?: ELANDSKOP TERMINUS – PIETERMARITZBURG
FORWARD:
FROM ELANDSKOPTERMINUS VIA ROAD R 617...EDENDALE ROAD, R LONGMARKET STREET, L WEST STREET, R VICTORIA ROAD, R RETIEF STREET, L BOOM STREET R EAST STREET BUS TERMINUS.
RETURN:
FROM EAST STREET BUS TERMINUS, R PIETERMARITZ STREET, L WEST STREET, R LOOP STREET AND CONTINUE BY THE FORWARD JOURNEY IN REVERSE.
ROUTE 9D: MASWAZINI - ROTOFLEX VIA ZONDI STORE
FORWARD:
MASWAZINI VIA ROAD D 402...ZONDI STORE BUS TERMINAL POINT AT THE JUNCTION OF ROADS 402 AND D 11?? VIA ROAD 402, L ROAD D 1122, ENTER KHOBONGO VILLAGE, RETURN TO ROAD D 1122, L ROAD D 1122L ROAD R617...EDENDALE ROAD, R LONGMARKET STREET, L WEST STREET, R VICTORIA ROAD, R RETIEF STREET, L BOOM STREET R EAST STREET BUS TERMINUS, TO THE INDUSTRIAL SITES.
RETURN:
?? THE FORWARD ROUTE IN REVERSE...LOOP STREET, TO EAST STREET BUS TERMINUS, R PIETERMARITZ STREET, L WEST STREET, R LOOP STREET AND CONTINUE BY THE FORWARD JOURNEY IN REVERSE.
ROUTE 10: ZONDI STORE - PIETERMARITZBURG VIA KHOBONGO
FORWARD:
FROM ZONDI STORE BUS TERMINAL POINT AT THE JUNCTION OF ROADS 402 ??D D 1133 VIA ROAD 402, L ROAD D 1122, ENTER KHOBONGO VILLAGE, RETURN TO ROAD D 1122, L ROAD D 1122L ROAD R617...EDENDALE ROAD, R LONGMARKET STREET, L WEST STREET, R VICTORIA ROAD, R RETIEF STREET, L BOOM STREET R EAST STREET BUS TERMINUS.
RETURN:
FROM EAST STREET BUS TERMINUS, R PIETERMARITZ STREET, L WEST STREET, R LOOP STREET AND CONTINUE BY THE FORWARD JOURNEY IN REVERSE.
ROUTE 1??: ZONDI STORE – PIETERMARITZBURG
FORWARD:
FROM ZONDI STORE BUS TERMINAL POINT AT THE JUNCTION OF ROADS 402 ??D D 1133 VIA ROAD 402, L ROAD D 1122, L ROAD R 617...EDENDALE ROAD, R LONGMARKET STREET, L WEST STREET, R VICTORIA ROAD, R RETIEF STREET, L BOOM STREET R EAST STREET BUS TERMINUS.
RETURN:
FROM EAST STREET BUS TERMINUS, R PIETERMARITZ STREET, L WEST STREET, R LOOP STREET AND CONTINUE BY THE FORWARD JOURNEY IN REVERSE.
ROUTE 10?: KHOBONGO – PIETERMARITZBURG
FORWARD:
FROM KHOBONGO VILLAGE TO ROAD D 1122, L ROAD D 1122L ROAD R 617...EDENDALE ROAD, R LONGMARKET STREET, L WEST STREET, R VICTORIA ROAD, R RETIEF STREET, L BOOM STREET R EAST STREET BUS TERMINUS.
RETURN:
FROM EAST STREET BUS TERMINUS, R PIETERMARITZ STREET, L WEST STREET, R LOOP STREET AND CONTINUE BY THE FORWARD JOURNEY IN REVERSE.
ROUTE 11: DULELA – PIETERMARITZBURG
FORWARD:
FROM DULELA VIA ROAD D390...MGWAGWA SCHOOL... KWA-GUBESHE ... TAYLORS HALT, R ROAD D399, L ROAD R617...EDENDALE ROAD, R LONGMARKET STREET, L WEST STREET, R VICTORIA ROAD, R RETIEF STREET, L BOOM STREET R EAST STREET BUS TERMINUS.
RETURN:



transport

Department:
Transport
Province of KwaZulu-Natal

GAZETTE

LGKZNG11-2019-JUN

REGION: ALL

FROM EAST STREET BUS TERMINUS, R PIETERMARITZ STREET, L WEST STREET, R LOOP STREET AND CONTINUE BY THE FORWARD JOURNEY IN REVERSE.
ROUTE 11?: MGWAGWA - PIETERMARITZBURG
FORWARD:
FROM MGWAGWA BUTCHERY VIA ROAD D390...MGWAGWA SCHOOL... KWA-GUBESHETAYLORS HALT, R ROAD D399, L ROAD R617...EDENDALE ROAD, R LONGMARKET STREET, L WEST STREET, R VICTORIA ROAD, R RETIEF STREET, L BOOM STREET R EAST STREET BUS TERMINUS.
RETURN:
FROM EAST STREET BUS TERMINUS, R PIETERMARITZ STREET, L WEST STREET, R LOOP STREET AND CONTINUE BY THE FORWARD JOURNEY IN REVERSE.
ROUTE 11?: MASHINGENI – PIETERMARITZBURG
FORWARD:
FROM MASHINGENI BUS TERMINAL POINT VIA ROAD D390...DULELA...MGWAGWA SCHOOL... KWA-GUBESHETAYLORS HALT, R ROAD D399, L ROAD R617...EDENDALE ROAD, R LONGMARKET STREET, L WEST STREET, R VICTORIA ROAD, R RETIEF STREET, L BOOM STREET R EAST STREET BUS TERMINUS.
RETURN:
FROM EAST STREET BUS TERMINUS, R PIETERMARITZ STREET, L WEST STREET, R LOOP STREET AND CONTINUE BY THE FORWARD JOURNEY IN REVERSE.
ROUTE 12: GIBSONS GATE - PIETERMARITZBURG VIA MAFUNZE
FORWARD:
FROM GIBSONS GATE BUS TERMINAL POINT VIA ROAD D 1124, L ROAD D 1123 TO MAFUNZE TERMINAL POINT (HEMU-HEMU), RETURN VIA ROAD D 1123, L ROAD D 1124 TO MACLEANS, R. ROAD R617...EDENDALE ROAD R LONGMARKET STREET, L WEST STREET, R VICTORIA ROAD, R RETIEF STREET, L BOOM STREET R EAST STREET BUS TERMINUS.
RETURN:
FROM EAST STREET BUS TERMINUS, R PIETERMARITZ STREET, L WEST STREET, R LOOP STREET AND CONTINUE BY THE FORWARD JOURNEY IN REVERSE.
ROUTE 12?: KWA N?ABINI – PIETERMARITZBURG
FORWARD:
FROM KWA NKABINI TO ROAD D 1123, L ROAD D 1124 TO MACLEANS, R ROAD R617...EDENDALE ROAD R LONGMARKET STREET, L WEST STREET, R VICTORIA ROAD, R RETIEF STREET, L ????M STREET R EAST STREET BUS TERMINUS.
RETURN:
FROM EAST STREET BUS TERMINUS, R PIETERMARITZ STREET, L WEST STREET, R LOOP STREET AND CONTINUE BY THE FORWARD JOURNEY IN REVERSE.
ROUTE 12B: GIBSONS GATE – PIETERMARITZBURG
FORWARD:
FROM GIBSONS GATE BUS TERMINAL POINT VIA ROAD D 1124 TO MACLEANS, R ROAD R617...EDENDALE ROAD R LONGMARKET STREET, L WEST STREET, R VICTORIA ROAD, R RETIEF STREET, L BOOM STREET R EAST STREET BUS TERMINUS.
RETURN:
FROM EAST STREET BUS TERMINUS, R PIETERMARITZ STREET, L WEST STREET, R LOOP STREET AND CONTINUE BY THE FORWARD JOURNEY IN REVERSE.
ROUTE 12?: MAFUNZE – PIETERMARITZBURG
FORWARD:
FROM MAFUNZE TERMINAL POINT (HEMU-HEMU) VIA ROAD D 1123, L ROAD D 1124 TO MACLEANS, R. ROAD R617...EDENDALE ROAD R LONGMARKET STREET, L WEST STREET, R VICTORIA ROAD, R RETIEF STREET, L BOOM STREET R EAST STREET BUS TERMINUS.
RETURN:
FROM EAST STREET BUS TERMINUS, R PIETERMARITZ STREET, L WEST STREET, R LOOP STREET AND CO?TINUE BY THE FORWARD JOURNEY IN REVERSE.
ROUTE 12D: NOMO / HOLOZA - PIETERMARITZBURG VIA GIBSONS GATE
FORWARD:
FROM NOMO/HOLOZA VIA UNNUMBERED ROADS TO GIBSONS GATE BUS TERMINAL POINT, THEN VIA ROAD D 1124 TO MACLEANS, R ROAD R 617...EDENDALE ROAD R LONGMARKET STREET, L WEST STREET, R VICTORIA ROAD, R RETIEF STREET, L BOOM STREET R EAST STREET BUS TERMINUS.
RETURN:
FROM EAST STREET BUS TERMINUS, R PIETERMARITZ STREET, L WEST STREET, R LOOP STREET AND CONTINUE BY THE FORWARD JOURNEY IN REVERSE.
ROUTE 12?: NOMO / HOLOZA - PIETERMARITZBURG VIA GI?SONS GATE AND MAFUNZE
FORWARD:
FROM NOMO/HOLOZA VIA UNNUMBERED ROADS TO GIBSONS GATE BUS TERMINAL POINT, THEN VIA ROAD D 1124, L ROAD D 1123 TO MAFUNZE TERMINAL POINT (HEMU-HEMU), RETURN VIA ROAD D 1123, L ROAD D 1124 TO MACLEANS, R. ROAD R617...EDENDALE ROAD R LONGMARKET STREET, L WEST STREET, R VICTORIA ROAD, R RETIEF STREET, L BOOM STREET R EAST STREET BUS TERMINUS.
RETURN:
FROM EAST STREET BUS TERMINUS, R PIETERMARITZ STREET, L WEST STREET, R LOOP STREET AND CONTINUE BY THE FORWARD JOURNEY IN REVERSE.
ROUTE 1?: SONGOMIZA – PIETERMARITZBURG
FORWARD:
FROM SONGONZIMA BUS TERMINAL POINT VIA ROAD D 1141, L ROAD D 1124 TO MACLEANS, L ROAD R617...EDENDALE ROAD, R LONGMARKET STREET, L WEST STREET, R VICTORIA ROAD, R RETIEF STREET, L BOOM STREET R EAST STREET BUS TERMINUS.
RETURN:
FROM EAST STREET BUS TERMINUS, R PIETERMARITZ STREET, L WEST STREET, R LOOP STREET AND CONTINUE BY THE FORWARD JOURNEY IN REVERSE.
ROUTE 14: KWA GUBESHE - PIETERMARITZBURG
FORWARD:
FROM KWA-GUBESHE BUS TERMINAL POINT VIA ROAD D399GANESOKENEMPANDE SCHOOL, R ROAD D 412, R ROAD D399...NXAMALALA CROSS ROADS...NENE BUTCHERY ... DRAAIHOEK...MABANA... SWEETWATERS...MPUMUZA ROAD, R SWEETWATERS ROAD...SWARTKOP ROAD...MAYORS WALK...BERG STREET, R EAST STREET TO BUS TERMINUS.
RETURN:
FROM EAST STREET TERMINUS VIA BOOM STREET, R RETIEF STREET AND ON THE SAME ROUTE IN REVERSE AS THE FORWARD JOURNEY.
ROUTE 14?: KWA GUBESHE - PIETERMARITZBURG VIA NDAWONDES KRAAL
FORWARD:
FROM KWA-GUBESHE BUS TERMINAL POINT VIA ROAD D 399...GANESOKENEMPANDE SCHOOL, R ROAD D 412, L ROAD D 1138...NDAWONDE'S KRAAL BUS TERMINAL POINT, RETURN ROAD D 1138, R ROAD D412, R ROAD D399...NXAMALALA CROSS ROADS...NENE BUTCHERY...DRAAIHOEK ...MABANA... SWEETWATERS...MPUMUZA ROAD, R SWEETWATERS ROAD...SWARTKOP ROAD...MAYORS WALK...BERG STREET, R EAST STREET TO THE EAST STREET BUS TERMINUS.
RETURN:
FROM EAST STREET TERMINUS VIA BOOM STREET, R RETIEF STREET AND ON THE SAME ROUTE IN REVERSE AS THE FORWARD JOURNEY.
ROUTE 14B: NDAWONDES KRAAL – PIETERMARITZBURG
FORWARD:
FROM NDAWONDE'S ?R??L BUS TERMINAL POINT VIA ROAD D 1138, R ROAD D412, R ROAD D399...NXAMALALA CROSS ROADS...NENE BUTCHERY...DRAAIHOEK ...MABANA... SWEETWATERS ...MPUMUZA ROAD, R SWEETWATERS ROAD...SWARTKOP ROAD...MAYORS WALK ...??RG STREET, R EAST STREET TO THE EAST STREET BUS TERMINUS.
RETURN:
FROM EAST STREET TERMINUS VIA ?OOM STREET, R RETIEF STREET AND ON THE SAME ROUTE IN REVERSE AS THE FORWARD JOURNEY.



transport

Department:
Transport
Province of KwaZulu-Natal

GAZETTE

LGKZNG11-2019-JUN

REGION: ALL

ROUTE 14?: KWA GUBESHE - PIETERMARITZBURG VIA DOLOQINA STORE

FORWARD:

FROM KWA-GUBESHE BUS TERMINAL POINT VIA ROAD D 399...GANESOKENE...MPANDE SCHOOL, R ROAD D 412, L ROAD D1130 TO DOLOQINA STORE, RETURN VIA ROAD D 1130...DLADLA'S COURT...MDLULI, L ROAD D399...NXAMALALA CROSS ROADS...NENE BUTCHERY...DRAAIHOEK...MABANA...SWEETWATERS...MPUMUZA ROAD, R SWEETWATERS ROAD...SWARTKOP ROAD...MAYORS WALK...BERG STREET, R EAST STREET TO THE EAST STREET BUS TERMINUS.

RETURN:

FROM EAST STREET TERMINUS VIA BOOM STREET, R RETIEF STREET AND ON THE SAME ROUTE IN REVERSE AS THE FORWARD JOURNEY.

ROUTE 14D: KWA GUBESHE - PIETERMARITZBURG VIA DLADLA'S COURT

FORWARD:

FROM KWA-GUBESHE BUS TERMINAL POINT VIA ROAD D 399...GA?ESOKENE...MPANDE SCHOOL, R ROAD D 412, L ROAD D1130 TO DLADLA'S COURT, RETURN VIA ROAD D 1130...MDLULI, L ROAD D399...NXAMALALA CROSS ROADS...NENE BUTCHERY...DRAAIHOEK...B???.SWEETWATERS...MPUMUZA ROAD, R SWEETWATERS ROAD...SWARTKOP ROAD...MAYORS WALK...BERG STREET, R EAST STREET TO THE EAST STREET BUS TERMINUS.

RETURN:

FROM EAST STREET TERMINUS VIA BOOM STREET, R RETIEF STREET AND ON THE SAME ROUTE IN REVERSE AS THE FORWARD JOURNEY.

ROUTE 15: DLADLA'S COURT - PIETERMARITZBURG

FORWARD:

FROM DLADLA'S COURT VIA ROAD D 1130...MDLULI, L ROAD 399...NXAMALALA CROSS ROADS...NENE BUTCHERY...DRAAIHOEK...MABANA...SWEETWATERS...MPUMUZA ROAD, R SWEETWATERS ROAD...SWARTKOP ROAD...MAYORS WALK...BERG STREET, R EAST STREET TO THE EAST STREET BUS TERMINUS.

RETURN:

FROM EAST STREET TERMINUS VIA BOOM STREET, R RETIEF STREET AND ON THE SAME ROUTE IN REVERSE AS THE FORWARD JOURNEY.

ROUTE 15?: DOLOQINA STORE - PIETERMARITZBURG VIA MALINGA STOP

FORWARD:

FROM DOLOQINA BUS TERMINAL POINT VIA ROAD D 1130...DLADLA'S COURT...MDLULI, L ROAD D399...NXAMALALA CROSS ROADS...NENE BUTCHERY...DRAAIHOEK...MABANA...SWEETWATERS...MPUMUZA ROAD, R SWEETWATERS ROAD...SWARTKOP ROAD...MAYORS WALK...BERG STREET, R EAST STREET TO THE EAST STREET BUS TERMINUS.

RETURN:

FROM EAST STREET TERMINUS VIA BOOM STREET, R RETIEF STREET AND ON THE SAME ROUTE IN REVERSE AS THE FORWARD JOURNEY.

ROUTE 15B: DOLOQINA STORE - PIETERMARITZBURG VIA NQABENI

FORWARD:

FROM DOLOQINA BUS TERMINAL POINT VIA UNNAMED ROAD TO NQABENI, THEN TO DLADLA'S COURT...MDLULI, L ROAD D399...NXAMALALA CROSS ROADS...NENE BUTCHERY...DRAAIHOEK...MABANA...SWEETWATERS...MPUMUZA ROAD, R SWEETWATERS ROAD...SWARTKOP ROAD...MAYORS WALK...BERG STREET, R EAST STREET TO THE EAST STREET BUS TERMINUS.

RETURN:

FROM EAST STREET TERMINUS VIA BOOM STREET, R RETIEF STREET AND ?N THE SAME ROUTE IN REVERSE AS THE FORWARD JOURNEY.

ROUTE 15C: MDLULI - PIETERMARITZBURG

FORWARD:

FROM MDLULI VIA ROAD D 1130, L ROAD D399...NXAMALALA CROSS ROADS...NENE BUTCHERY...DRAAIHOEK...MABANA...SWEETWATERS...MPUMUZA ROAD, R SWEETWATERS ROAD...SWARTKOP ROAD...MAYORS WALK...BERG STREET, R EAST STREET TO THE EAST STREET BUS TERMINUS.

RETURN:

FROM EAST STREET TERMINUS VIA BOOM STREET, R RETIEF STREET AND ?N THE SAME ROUTE IN REVERSE AS THE FORWARD JOURNEY.

ROUTE 15D: MALINGA STOP - PIETERMARITZBURG VIA DLADLA'S COURT

FORWARD:

FROM MALINGA STOP VIA ROAD D 1130...DLADLA'S COURT...MDLULI, L ROAD D399...NXAMALALA CROSS ROADS...NENE BUTCHERY...DRAAIHOEK...MABANA...SWEETWATERS...MPUMUZA ROAD, R SWEETWATERS ROAD...SWARTKOP ROAD...MAYORS WALK...BERG STREET, R EAST STREET TO THE EAST STREET BUS TERMINUS.

RETURN:

FROM EAST STREET TERMINUS VIA BOOM STREET, R RETIEF STREET AND ?N THE SAME ROUTE IN REVERSE AS THE FORWARD JOURNEY.

ROUTE 15?: BEKEZELE STORE - PIETERMARITZBURG

FORWARD:

FROM BEKEZELE STORE VIA ROAD D...MDLULI, L ROAD D399...NXAMALALA CROSS ROADS...NENE BUTCHERY...DRAAIHOEK...MABANA...SWEETWATERS...MPUMUZA ROAD, R SWEETWATERS ROAD...SWARTKOP ROAD...MAYORS WALK...BERG STREET, R EAST STREET TO THE EAST STREET BUS TERMINUS.

RETURN:

FROM EAST STREET TERMINUS VIA BOOM STREET, R RETIEF STREET AND ?N THE SAME ROUTE IN REVE?SE AS THE FORWARD JOURNEY.

ROUTE 15F: NQABENI - PIETERMARITZBURG VIA DLADLA'S COURT

FORWARD:

FROM NQABENI, THEN TO DLADLA'S COURT...MDLULI, L ROAD D399...NXAMALALA CROSS ROADS...NENE BUTCHERY...DRAAIHOEK...MABANA...SWEETWATERS...MPUMUZA ROAD, R SWEETWATERS ROAD...SWARTKOP ROAD...MAYORS WALK...BERG STREET, R EAST STREET TO THE EAST STREET BUS TERMINUS.

RETURN:

FROM EAST STREET TERMINUS VIA BOOM STREET, R RETIEF STREET AND ON THE SAME ROUTE IN REVERSE AS THE FORWARD JOURNEY.

ROUTE 15G: DOLOQINA STORE PIETERMARITZBURG VIA MALINGA STOP AND CALUZA

FORWARD:

FROM DOLOQINA BUS TERMINAL POINT VIA ROAD D 1130...DLADLA'S COURT...MDLULI, L ROAD D399...NXAMALALA CROSS ROADS...NENE BUTCHERY...DRAAIHOEK...??B???.SWEETWATERS...MPUMUZA ROAD, R CALUZA ROAD, L EDENDALE ROAD, L PINE STREET, L WEST STREET, R VICTORIA STREET, R RETIEF STREET, L BOOM STREET, R EAST STREET TO EAST STREET TERMINUS.

RETURN:

FROM EAST STREET BUS TERMINUS VIA PIETERMARITZ STREET, L WEST STREET, R LOOP STREET AND CONTINUE IN REVERSE OF THE FORWARD JOURNEY.

ROUTE 16: Z?YAEKA EAST - PIETERMARITZBURG

FORWARD:

FROM ZAYEKA EAST BUS TERMINAL POINT VIA ROAD D 1132, L ROAD D 1137 TO SIYANDA TERMINAL POINT, RETURN ROAD D 1137, L D 1132, R ROAD D 399 PAST MABANA AND SWEETWATERS...MPUMUZA ROAD, R SWEETWATERS ROAD...SWARTKOP ROAD...MAYORS WALK...BERG STREET, R EAST STREET TO EAST STREET BUS TERMINUS.

RETURN:

FROM EAST STREET TERMINUS VIA BOOM STREET, R RETIEF STREET AND ON THE SAME ROUTE IN REVERSE AS THE FORWARD JOURNEY.

ROUTE 16?: Z????? WEST - PIETERMARITZBURG

FORWARD:

FROM ZAYEKA WEST BUSTERMINAL POINT VIA ROAD D 399...MABANA...SWEETWATERS...MPUMUZA ROAD, R SWEETWATERS ROAD...SWARTKOP ROAD...MAYORS WALK...BERG STREET, R EAST STREET TO EAST STREET BUS TERMINUS.

RETURN:

FROM EAST STREET TERMINUS VIA BOOM STREET, R RETIEF STREET AND ON THE SAME ROUTE IN REVERSE AS THE FORWARD JOURNEY.

ROUTE 17: KWA GUBESHE -WILLOW?ON INDUSTRY

FORWARD:

FROM KWA-GUBESHE BUS TERMINAL VIA ROAD D 399...GANESOKENE...MPANDE SCHOOL...NXAMALALA CROSS ROADS...MPUNZA ROAD...GANO - GA DA, R CALUZA ROAD, L EDENDALE ROAD, R LONGMARKET STREET, L ECHO ROAD, R CHURCH STREET...GREYTOWN ROAD, R WILLOWTON ROAD, L OHRTMANN ROAD TO:



transport

Department:
Transport
Province of KwaZulu-Natal

GAZETTE

LGKZNG11-2019-JUN

REGION: ALL

(1) R. MANNING ROAD..... BAYNESDRIFT ROAD, L BIRMINGHAM ROAD. TURN LEFT INTO BIRMINGHAM ROAD, R SHEFFIELD ROAD, L COVENTRY ?LACE TO TERMINAL POINT.
(2) R ROYSTON ROAD, L PROMED ROAD, L GRIX ROAD TO TERMINAL POINT.
ROUTE 17?: WILLOW?ON INDUSTRY- KWA GUBESHE
FORWARD:
RETURN AS ROUTE 17 IN REVERSE TO L OHRTMANN ROAD, R ECHO ROAD, L PRINCE ALFRED STREET, R RETIEF STREET, R BERG STREET, L EAST STREET TO TERMINUS, BOOM STREET, R RETIEF STREET, L BERG STREET...MAYORS WALK...SWARTKOP ROAD...SWEETWATERS ROAD...MABANA...DRAAIHOEK...NENE BUTCHERY...NXAMALALA CROSS ROADS, R ROAD D 412, L MPANDE SCHOOL...GANESOKENE...KWA GUBESHE.
ROUTE 17B: ROTOFLEX - KWA GUBESHE
FORWARD:
RETURN AS ROUTE 17 IN REVERSE TO L OHRTMANN ROAD, R ECHO ROAD, L PRINCE ALFRED STREET, R RETIEF STREET, R BERG STREET, L EAST STREET TO TERMINUS, VIA PIETERMARITZ STREET, L WEST STREET, R LOOP STREET...EDENDALE ROAD, R CALUZA ROAD, L MPUNZA ROAD...MABANA...DRAAIHOEK...NENE BUTCHERY...NXAMALALA CROSS ROADS, R ROAD D 1130 TO BEKEZELE, RETURN ROAD D 1130, R ROAD D 412, L ROAD D 1138...NDAWONDE'S KR??L BUS TERMINAL POINT, RETURN ROAD D 1138, L ROAD D 412, L MPANDE SCHOOL...GANESOKENE, R TO DULELA, RETURN TO GANESOKANE, R ROAD D 412 TO KWA GUBESHE.
ROUTE 18: LADUMA - PIETERMARI?ZBURG
FORWARD:
LADUMA BUS TERMINAL VIA LADUMA ROAD, L CALUZA ROAD, R MORCOM ROAD R MAYORS WALK, L WINSTON ROAD...VICTORIA ROAD, L RETIEF STREET, L EAST STREET TO EAST STREET BUS TERMINUS.
RETURN:
FROM EAST STREET BUS TERMINUS, R PIETERMARITZ STREET, L WEST STREET, R LOOP STREET AND CONTINUE IN REVERSE OF THE FORWARD JOURNEY.
ROUTE 8:
THE CONVEYANCE OF PASSENGERS WITH THEIR PERSONAL EFFECTS, FROM INCWADI BUS TERMINUS TO EAST STREET TERMINUS, PIETERMARITZBURG.
FORWARD JOURNEY:
FROM INCWADI BUS TERMINAL POINT, SITUATED ON DISTRICT ROAD D 58, MAGISTERIAL DISTRICT OF PIETERMARITZBURG, PROCEED ALONG ROAD D 58 TO THE JUNCTION WITH ROAD D 63. TURN RIGHT INTO ROAD D 63 WHICH BECOMES ROAD D 140. PROCEED ALONG ROAD D 140 WHICH BECOMES ROAD D 137 AT ELANDSKOP RAILWAY STATION. PROCEED ALONG ROAD D 137 TO THE JUNCTION WITH ROAD R617 AT ELANDSKOP CROSS ROADS WITH THE MAIN ROAD BETWEEN BULWER AND PIETERMARITZBURG. TURN RIGHT INTO ROAD R617, AND PROCEED ALONG ROAD R617 WHICH BECOMES EDENDALE ROAD. PROCEED ALONG EDENDALE ROAD TO JUNCTION WITH LONGMARKET STREET. TURN RIGHT INTO LONGMARKET STREET AND PROCEED ALONG LONGMARKET STREET TO THE JUNCTION WITH WEST STREET. TURN LEFT INTO WEST STREET AND PROCEED ALONG WEST STREET TO THE JUNCTION WITH VICTORIA STREET. ?URN RIGHT INTO VICTORIA ROAD AND PROCEED ALONG VICTORIA ROAD TO THE JUNCTION WITH RETIEF STREET. TURN RIGHT INTO RETIEF STREET AND PROCEED ALONG RETIEF STREET TO THE JUNCTION WITH BOOM STREET. TURN LEFT INTO BOOM STREET AND PROCEED ALONG BOOM STREET TO THE JUNCTION WITH EAST STREET. TURN RIGHT INTO EAST STREET BUS TERMINUS, PIETERMARITZBURG.
RETURN JOURNEY:
RETURN FROM EAST STREET BUS TERMINUS, TURN RIGHT INTO PIETERMARITZ STREET, LEFT INTO WEST STREET, RIGHT INTO LOOP STREET AND CONTINUE IN REVERSE OF THE FORWARD JOURNEY.



transport

Department:
Transport
Province of KwaZulu-Natal

GAZETTE

LGKZNG11-2019-JUN

REGION: ALL

1) Application Number: APP0109443	2) Gazette Number: LGKZNG11-2019-JUN
3) Applicant: SIZANANI MAZULU TRANSPORT (PTY) LTD ID NO. 2001/023446/07 Association: NOT AVAILABLE	4) Applicant Address: PO BOX 4183 WILLOWTON HUB PIETERMARITZBURG 3200
5) Existing Licence Holder: NOT APPLICABLE ID NO. NOT APPLICABLE	6) Existing Licence Holder Address: NOT APPLICABLE
7) Type of application: NEW OPERATING LICENCE	8) Operating Licence Number: NOTAVAILABLE
9) Vehicle Type: BUS	10) 1 X 65 (SEATED) + 15 (STANDING)
11) Region: UMGUNGUNDLOVU	
12.1	<p>KZPRERC2773020 - PASSENGERS AND THEIR PERSONAL EFFECTS OVER ROUTES AS SPECIFIED IN THIS ANNEXURE, WITH THE AUTHORITY TO OPERATE ALTERNATIVE ROUTES WITHIN THE BOROUGH OF PIETERMARITZBURG, PROVIDED THAT THE FIXED INNER AND OUTER TERMINI OF EACH ROUTE REMAIN UNCHANGED AND THAT BUS ROUTES ARE LET DOWN BY RESOLUTION OF THE MSUNDUZI TRANSITIONAL COUNCIL.</p> <p>ALL ROUTES: THE RIGHT TO INCREASE OR DECREASE SERVICES AS AND WHEN REQUIRED.</p> <p>FARES: THE RIGHT TO REDUCE THE FARE PAYABLE BY CASH PAYING PASSENGERS DURING OFF PEAK PERIODS (BETWEEN 08H30 - 16H00).</p> <p>SPECIAL BUSES: AS AND WHEN REQUIRED FOR FUNERALS, SCHOOLS, RACES, PRIVATE PARTIES, TO ANY POINT WITHIN THE MSUNDUZI TRANSITIONAL COUNCIL BOUNDARIES.</p> <p>SIGHT SEEING BUSES: AS FOLLOWS: TO HENLEY DAM TERMINUS 17,54KM, TO HOWICK FALLS 22,95KM, TO SWEETWATERS, WINTERSKLOOF, ETC, CIRCULAR-DRIVE 28,96KM, CITY HALL TO SCHOOLS, COLLEGES, AS AND WHEN REQUIRED, E.G. HILTON COLLEGE 19.63KM, ST ANNES COLLEGE 13.252KM AND OTHERS, FOR THE CONVEYANCE OF SCHOOL, CITY TO NAGEL DAM 57.92KM, ALBERT FALLS 22.53KM.</p> <p>FUNERAL PARTIES, SPORT TEAMS: AND PICNICS, CHURCH AND PRIVATE PARTIES ON TRIPS WITHIN A RADIUS OF 245 KM FROM MSUNDUZI TRANSITIONAL COUNCIL BOUNDARIES TO PIETERMARITZBURG CITY HALL, RETURN JOURNEY TO COMMENCE WITHIN 24 HOURS AFTER ARRIVAL AT DESTINATION.</p> <p>ADDITIONAL AUTHORITY ON 5 BUSES: (NUMBERS ON RECORD AT BOARD'S OFFICES), PASSENGERS WHO ARE IN POSSESSION OF VALID RAIL OR S.A.R. TRANSPORT SERVICE TICKETS AND PARCELS ON A VEHICLE HIRE BASIS ON BEHALF OF THE S.A.R BY LOCAL ROAD TRANSPORTATION BOARDS WITHIN THE PROVINCE OF NATAL.</p> <p>1. INTERCHANGEABILITY OF BUSES ALL BUSES ARE FULLY INTERCHANGEABLE ON ALL ROUTES TO WHICH THE PUBLIC ROAD CARRIER PERMIT REFERS.</p> <p>2. TIMETABLES AS GRANTED BY THE LOCAL TRANSPORTATION BOARD – (DBN) FROM TIME TO TIME AND ADDITIONAL TRIPS, AS AND WHEN REQUIRED ACCORDING TO PASSENGER DEMAND. THE COMPANY RESERVES THE RIGHT TO REDUCE OR INCREASE JOURNEYS ACCORDING TO PASSENGER DEMAND.</p> <p>3. ROUTES IN MUNICIPAL BOUNDARIES BUS ROUTES IN MUNICIPAL BOUNDARIES ARE ACCORDING TO THE MUNICIPAL BY LAWS SUBJECT TO THE PERIODICAL CHANGES, AS MAY BE PRESCRIBED BY THE MUNICIPALITIES.</p> <p>ROUTE DESCRIPTION: ORGANISED PARTIES THE CONVEYANCE OF PERSONS, WHO HAVE ORGANISED THEMSELVES AS A GROUP, AND THEIR PERSONAL EFFECTS, FROM WITHIN THE MAGISTERIAL DISTRICT OF PIETERMARITZBURG TO POINTS WITHIN THE REPUBLIC OF SOUTH AFRICA.</p> <p>PROVIDED: THE SAME PASSENGERS CONVEYED ON THE FORWARD JOURNEY, BE CONVEYED BACK ON THE RETURN JOURNEY TO THE POINT OF COMMENCEMENT AND PASSENGERS BE PROVIDED THAT NO PASSENGERS BE PICKED UP OR SET DOWN EN ROUTE.</p> <p>SUBJECT TO THE EXPLICIT CONDITION THAT THE CONVEYANCE OF SUCH A GROUP OF PERSONS, MAY ONLY BE UNDERTAKEN, IF THE SAME GROUP OF PERSONS UNDERTAKE THE FORWARD AND RETURN JOURNEY, AS A PARTY, FOR THE EXCLUSIVE MUTUAL PURPOSE TO ATTEND ONE OR MORE OF THE FOLLOWING OCCASIONS: (I) WEDDINGS, (II) FUNERALS, (III) RELIGIOUS GATHERINGS (IV) SPORTS MEETINGS, EITHER AS COMPETITORS OR SPECTATORS (V) PICNIC OR ANY OTHER SIMILAR FORM OF ORGANISED AMUSEMENT OR RECREATION. THE PRINCIPAL ROUTE DESCRIPTIONS ??? SHOWN BELOW.</p> <p>CONTRACT ZNT 1137/98 T – PIETERMARITZBURG ROUTES THE ROUTE NUMBERS FOR THE SERVICES REQUIRED ARE TO BE: ROUTE 1: ESINADENI – PIETERMARITZBURG ROUTE 1A: LOWER NOSHEZI - PIETERMARITZBURG ROUTE 1B: WILLOWFOUNTAIN - PIETERMARITZBURG ROUTE 1C: WILLOWFOUNTAIN - PIETERMARITZBURG VIA WILLOWFOUNTAIN (BULWER) ROUTE 1D: WILLOWFOUNTAIN (BULWER) - PIETERMARITZBURG ROUTE 1E: IMBALI - PIETERMARITZBURG ROUTE 2A: ESINADENI- SHORTTS RETREAT ROUTE 2B: WILLOWFOUNTAIN - SHORTTS RETREAT ROUTE 2C: ESIGODENI - SHORTTS RETREAT ROUTE 3A: ESINADENI - WILLOWTON ROUTE 3B: WILLOWFOUNTAIN - WILLOWTON ROUTE 3C: AZALEA – WILLOWTON ROUTE 3D: EDENDALE - PRILLA MILLS ROUTE 4: DINDI - PIETERMARITZBURG ROUTE 5: QANDA- PIETERMARITZBURG ROUTE 6: INADI - PIETERMARITZBURG VIA UPPER NOSHEZI AND TAFULENI ROUTE 6A: INADI - PIETERMARITZBURG VIA TAFULENI ROUTE 6B: TAFULENI - PIETERMARITZBURG ROUTE 6C: UPPER NOSHEZI- PIETERMARITZBURG ROUTE 6D: INADI - PIETERMARITZBURG ROUTE 6E: INADI - PIETERMARITZBURG VIA UPPER NOSHEZI ROUTE 7: KWA SHANGE – PIETERMARITZBURG ROUTE 9: MASWAZINI - PIETERMARITZBURG ROUTE 9A: MASWAZINI - PIETERMARITZBURG VIA KHULEKONKE ROUTE 9B: ELANDSKOP CLINIC - PIETERMARITZBURG ROUTE 9C: ELANDSKOP TERMINUS - PIETERMARITZBURG ROUTE 9D: MASWAZINI- ROTOFLEX ROUTE 10: ZONDI STORE - PIETERMARITZBURG VIA KHONBONGO ROUTE 10A: ZONDI STORE - PIETERMARITZBURG ROUTE 10B: KHOBONGO - PIETERMARITZBURG</p>



transport

Department:
Transport
Province of KwaZulu-Natal

GAZETTE

LGKZNG11-2019-JUN

REGION: ALL

ROUTE 11: DULELA - PIETERMARITZBURG
 ROUTE 11A: MGWAGWA BUTCHERY - PIETERMARITZBURG
 ROUTE 11B: MASHINGENI - PIETERMARITZBURG
 ROUTE 12: GIBSONS GATE - PIETERMARITZBURG
 ROUTE 12A: KWA NKABINI - PIETERMARITZBURG
 ROUTE 12B: GIBSONS GATE - PIETERMARITZBURG
 ROUTE 12C: MAFUNZE - PIETERMARITZBURG
 ROUTE 12D: NOMO / HOLOZA - PIETERMARITZBURG
 ROUTE 12E: NOMO / HOLOZA - PIETERMARITZBURG VIA GIBSONS GATE
 ROUTE 13: SONGOMIZA - PIETERMARITZBURG
 ROUTE 14: KWA GUBESHE - PIETERMARITZBURG
 ROUTE 14A: KWA GUBESHE - PIETERMARITZBURG VIA NDAWONDES KRAAL
 ROUTE 14B: NDAWONDES KRAAL - PIETERMARITZBURG
 ROUTE 14C: KWA GUBESHE - PIETERMARITZBURG VIA DOLOQINA STORE & DLADLA'S COURT
 ROUTE 14D: KWA GUBESHE - PIETERMARITZBURG VIA DIADLA'S COURT
 ROUTE 15: DLADLA'S COURT - PIETERMARITZBURG
 ROUTE 15A: DOLOQINA STORE - PIETERMARITZBURG VIA MALINGA STOP & DLADLA'S COURT
 ROUTE 15B: DOLOQINA STORE - PIETERMARITZBURG VIA NQABENI DLADLA'S COURT
 ROUTE 15C: MDLULI - PIETERMARITZBURG
 ROUTE 15D: MALINGA STOP - PIETERMARITZBURG DLADLA'S COURT
 ROUTE 15E: BEKEZELE STORE - PIETERMARITZBURG
 ROUTE 15F: NQABENI - PIETERMARITZBURG VIA DLADLA'S COURT
 ROUTE 15G: DOLOQINA STORE - PIETERMARITZBURG VIA DLADLA'S COURT & CALUZA
 ROUTE 16: ZAYAeka EAST - PIETERMARITZBURG
 ROUTE 16A: ZAYAeka WEST - PIETERMARITZBURG
 ROUTE 17: KWA GUBESHE - WILLOWTON INDUSTRIES VIA CALUZA
 ROUTE 17A: KWA GUBESHE - WILLOWTON INDUSTRIES VIA SWEETWATERS
 ROUTE 17B: KWA GUBESHE - ROTOFLEX VIA DULELA, KWA SHANGE, BEKEZELE, ZAYAeka & CALUZA
 ROUTE 18: LADUMA - PIETERMARITZBURG
 ROUTE 1: ESINADENI ?? PIETERMARITZBURG
 FORWARD:
 FROM ESINADENI VIA SINATHING ROAD, R DAMBUZA ROAD, R EDENDALE ROAD, L PINE STREET, R LONGMARKET STREET, L RETIEF STREET TO THE TERMINUS.
 RETURN:
 FROM RETIEF STREET TERMINUS, R RETIEF STREET, R PIETERMARITZ STREET, L WEST STREET, R LOOP STREET, L PINE STREET, R EDENDALE ROAD, THEN BY THE REVERSE OF THE FORWARD ROUTE.
 ROUTE 1A: LOWER NOSHEZI ?? PIETERMARITZBURG
 FORWARD:
 FROM LOWER NOSHEZI, L SINATHING ROAD, R DAMBUZA ROAD, R EDENDALE ROAD, L PINE STREET, R LONGMARKET STREET, L RETIEF STREET TO THE TERMINUS.
 RETURN:
 FROM RETIEF STREET TERMINUS, R RETIEF STREET, R PIETERMARITZ STREET, L WEST STREET, R LOOP STREET, L PINE STREET, R EDENDALE ROAD, THEN BY THE REVERSE OF THE FORWARD ROUTE.
 ROUTE 1B: WILLOWFOUNTAIN ?? PIETERMARITZBURG
 FORWARD:
 FROM WILLOWFOUNTAIN TERMINAL POINT VIA WILLOWFOUNTAIN ROADIMBALI, L SUTHERLAND ROAD, R EDENDALE ROAD, L PINE STREET, R LONGMARKET STREET, L RETIEF STREET TO THE TERMINUS.
 RETURN:
 FROM RETIEF STREET TERMINUS, R RETIEF STREET, R PIETERMARITZ STREET, L WEST STREET, R LOOP STREET, L PINE STREET, R EDENDALE ROAD, THEN BY THE REVERSE OF THE FORWARD ROUTE.
 ROUTE 1C: WILLOWFOUNTAIN ?? PIETERMARITZBURG VIA WILLOWFOUNTAIN (BULWER)
 FORWARD:
 FROM WILLOWFOUNTAIN N TERMINAL POINT VIA WILLOWFOUNTAIN ROAD, VIA THE SECTION KNOWN AS BULWER, TO LMBALI, L SUTHERLAND ROAD, R EDENDALE ROAD, L PINE STREET, R LONGMARKET STREET, L RETIEF STREET TO THE TERMINUS.
 RETURN:
 FROM RETIEF STREET TERMINUS, R RETIEF STREET, R PIETERMARITZ STREET, L WEST STREET, R LOOP STREET, L PINE STREET, R EDENDALE ROAD, THEN BY THE REVERSE OF THE FORWARD ROUTE.
 ROUTE 1D: WILLOWFOUNTAIN (BULWER) TO PIETERMARITZBURG
 FORWARD:
 FROM WILLOWFOUNTAIN (BULWER), TO LMBALI, L SUTHERLAND ROAD, R EDENDALE ROAD, L PINE STREET, R LONGMARKET STREET, L RETIEF STREET TO THE TERMINUS.
 RETURN:
 FROM RETIEF STREET TERMINUS, R RETIEF STREET, R PIETERMARITZ STREET, L WEST STREET, R LOOP STREET, L PINE STREET, R EDENDALE ROAD, THEN BY THE REVERSE OF THE FORWARD ROUTE.
 ROUTE 1E: IMBALI (UNIT 18) ?? PIETERMARITZBURG
 FORWARD:
 FROM LMBALI (UNIT 18), L SUTHERLAND ROAD, R EDENDALE ROAD, L PINE STREET, R LONGMARKET STREET, L RETIEF STREET TO THE TERMINUS.
 RETURN:
 FROM RETIEF STREET TERMINUS, R RETIEF STREET, R PIETERMARITZ STREET, L WEST STREET, R LOOP STREET, L PINE STREET, R EDENDALE ROAD, THEN BY THE REVERSE OF THE FORWARD ROUTE.
 ROUTE 2A: ESINADENI ?? SHORTS RETREAT
 FORWARD:
 FROM ESINADENI VIA SINATHING ROAD, R DAMBUZA ROAD, R EDENDALE ROAD, L PINE STREET, R LONGMARKET STREET, L RETIEF STREET, L CHURCH STREET, L COMMERCIAL ROAD DURBAN ROADN? (NATIONAL ROAD), EXIT ???. DOWNES ROAD, R HALSTEAD ROAD, R SHORTTS RETREAT ROAD TO LESTER BROWN ROAD.
 RETURN:
 RETURN ALONG THE SAME ROUTE IN REVERSE DIRECTION TO THE FORWARD JOURNEY. (LOOP STREET, L RETIEF STREET TERMINUS, R RETIEF STREET, R PIETERMARITZ STREET, L WEST STREET, R LOOP STREET, L PINE STREET, R EDENDALE ROAD, THEN BY THE REVERSE OF THE FORWARD ROUTE.
 ROUTE 2B: WILLOWFOUNTAIN ?? SHORTTS RETREAT
 FORWARD:
 FROM WILLOWFOUNTAIN TERMINAL POINT VIA WILLOWFOUNTAIN ROAD....LMBALI, L SUTHERLAND ROAD, R EDENDALE ROAD, L PINE STREET, R LONGMARKET STREET, L RETIEF STREET, L CHURCH STREET, L COMMERCIAL ROAD DURBAN ROADN? (NATIONAL ROAD), EXIT ???. DOWNES ROAD, R HALSTEAD ROAD, R SHORTTS RETREAT ROAD TO LESTER BROWN ROAD.
 RETURN:
 RETURN ALONG THE SAME ROUTE IN REVERSE DIRECTION TO THE FORWARD JOURNEY. (LOOP STREET, L RETIEF STREET TERMINUS, R RETIEF STREET, R PIETERMARITZ STREET, L WEST STREET, R LOOP STREET, L PINE STREET, R EDENDALE ROAD, THEN BY THE REVERSE OF THE FORWARD ROUTE.
 ROUTE 2? : ESIGODENI ?? SHORTS RETREAT
 FORWARD:
 FROM ESIGODENI TERMINUS VIA ESIGODENI ROAD....WATERFALL ROAD, L SCOTL STREET, L EDENDALE ROAD, L PINE STREET, R LONGMARKET STREET, L RETIEF STREET, L CHURCH STREET, L COMMERCIAL ROAD....DURBAN ROAD....N? (NATIONAL ROAD), EXIT ???. DOWNES ROAD, R



transport

Department:
Transport
Province of KwaZulu-Natal

GAZETTE

LGKZNG11-2019-JUN

REGION: ALL

HALSTEAD ROAD, R SHORTTS RETREAT ROAD TO LESTER BROWN ROAD.

RETURN:

RETURN ALONG THE SAME ROUTE IN REVERSE DIRECTION TO THE FORWARD JOURNEY. (LOOP STREET, L RETIEF STREET TERMINUS, R RETIEF STREET, R PIETERMARITZ STREET, L WEST STREET, R LOOP STREET, L PINE STREET, R EDENDALE ROAD, THEN BY THE REVERSE OF THE FORWARD ROUTE.

ROUTE 2D: LOWER NOSHEZI ?? SHORTTS RETREAT

FORWARD:

FROM LOWER NOSHEZI, L SINATHING ROAD, R DAMBUZA ROAD, R EDENDALE ROAD, L PINE STREET, R LONGMARKET STREET, L RETIEF STREET, L CHURCH STREET, L COMMERCIAL ROAD.... DURBAN ROAD.... N? (NATIONAL ROAD), EXIT ???.DOWNES ROAD, R HALSTEAD ROAD, R SHORTTS RETREAT ROAD TO LESTER BROWN ROAD.

RETURN:

RETURN ALONG THE SAME ROUTE IN REVERSE DIRECTION TO THE FORWARD JOURNEY (LOOP STREET, L RETIEF STREET TERMINUS, R RETIEF STREET, R PIETERMARITZ STREET, L WEST STREET, R LOOP STREET, L PINE STREET, R EDENDALE ROAD, THEN BY THE REVERSE OF THE FORWARD ROUTE.

ROUTE ?A: ESINADENI ?? WILLOW?ON

FORWARD:

FROM ESINADENI VIA SINATHING ROAD, R DAMBUZA ROAD, R EDENDALE ROAD, L PINE STREET, R LONGMARKET STREET, L ECHO STREET, R CHURCH STREETGREYTOWN ROAD, R WILLOWTON ROAD, L OHRTMANN ROAD:

(1) R MANNING ROAD...BAYNES DRIFT ROAD, L BIRMINGHAM ROAD, R SHEFFIELD ROAD, L COVENTRY PLACE TO TERMINAL POINT.

(2) R ROYSTON ROAD, R PROMED ROAD, GRIX ROAD TO TERMINAL POINT.

RETURN:

RETURN ALONG THE SAME ROUTE IN REVERSE DIRECTION TO THE FORWARD JOURNEY, LOOP STREET L RETIEF STREET TERMINUS, R RETIEF STREET, R PIETERMARITZ STREET, L WEST STREET, R LOOP STREET, L PINE STREET, R EDENDALE ROAD, THEN BY THE REVERSE OF THE FORWARD ROUTE.

ROUTE ??: WILLOWFOUNTAIN ?? WILLOW?ON

FORWARD:

FROM WILLOWFOUNTAIN TERMINAL POINT VIA WILLOWFOUNTAIN ROAD....LMBALI, L SUTHERLAND ROAD, R EDENDALE ROAD, L PINE STREET, R LONGMARKET STREET, L ECHO STREET, R CHURCH STREETGREYTOWN ROAD, R WILLOWTON ROAD, L OHRTMANN ROAD:

(1) R MANNING ROAD...BAYNESDRIFT ROAD, L BIRMINGHAM ROAD, R SHEFFIELD ROAD, L COVENTRY PLACE TO TERMINAL POINT.

(2) R ROYSTON ROAD, R PROMED ROAD, GRIX ROAD TO TE?MINAL POINT.

RETURN:

RETURN ALONG THE SAME ROUTE IN REVERSE DIRECTION TO THE FORWARD JOURNEY, LOOP STREET L RETIEF STREET TERMINUS, R RETIEF STREET, R PIETERMARITZ STREET, L WEST STREET, R LOOP STREET, L PINE STREET, R EDENDALE ROAD, THEN BY THE REVERSE OF THE FORWARD ROUTE.

ROUTE ?C: AZALEA ?? WILLOW?ON

FORWARD:

FROM AZALEA TERMINAL POINT VIA AZALEA ROAD, R DAMBUZA ROAD, R EDENDALE ROAD, L PINE STREET, R LONGMARKET STREET, L ECHO STREET, R CHURCH STREETGREYTOWN ROAD, R WILLOWTON ROAD, L OHRTMANN ROAD:

(1) R MANNING ROAD...BAYNESDRIFT ROAD, L BIRMINGHAM ROAD, R SHEFFIELD ROAD, L COVENTRY PLACE TO TERMINAL POINT.

(2) R ROYSTON ROAD, R PROMED ROAD, GRIX ROAD TO TERMINAL POINT.

RETURN:

RETURN ALONG THE SAME ROUTE IN REVERSE DIRECTION TO THE FORWARD JOURNEY, LOOP STREET L RETIEF STREET TERMINUS, R RETIEF STREET, R PIETERMARITZ STREET, L WEST STREET, R LOOP STREET, L PINE STREET, R EDENDALE ROAD, THEN BY THE REVERSE OF THE FORWARD ROUTE.

ROUTE 3D EDENDALE - PRILLA MILLS

FORWARD:

FROM EDENDALE TERMINUS VIA EDENDALE ROAD, R LONGMARKET STREET, L ECHO STREET, R CHURCH STREET....GREYTOWN ROAD, R WILLOWTON ROAD, L OHRTMANN ROAD :

(1) R MANNING ROAD...BAYNESDRIFT ROAD, L BIRMINGHAM ROAD, R SHEFFIELD ROAD, L COVENTRY PLACE TO TERMINAL POINT.

(2) R ROYSTON ROAD, R PROMED ROAD, GRIX ROAD TO TERMINAL POINT.

RETURN:

RETURN ALONG THE SAME ROUTE IN REVERSE DIRECTION TO THE FORWARD JOURNEY. (VIA LOOP STREET, L RETIEF STREET TERMINUS, R RETIEF STREET, R PIETERMARITZ STREET, L WEST STREET, R LOOP STREET, L PINE STREET, R EDENDALE ROAD, THEN BY THE REVERSE OF THE FORWARD ROUTE.

ROUTE 4 DINDI – PIETERMARITZBURG

FORWARD:

FROM DINDI TERMINUS VIA ROAD D 1126 TO TAYLORS HALT, R ROAD R617....EDENDALE ROAD R LONGMARKET STREET, L WEST STREET, R VICTORIA ROAD, R RETIEF STREET, L BOOM STREET R EAST STREET BUS TERMINUS.

RETURN:

FROM EAST STREET BUS TERMINUS, R PIETERMARITZ STREET, L WEST STREET, R LOOP STREET AND CONTINUE BY THE FORWARD JOURNEY IN REVERSE.

ROUTE 5: QANDA - PIETERMARITZBURG

FORWARD:

FROM KWA-QANDA ROCK TERMINUS VIA D 1127, TO ESHOWE, R ROAD R617....EDENDALE ROAD, R LONGMARKET STREET, L WEST STREET, R VICTORIA ROAD, R RETIEF STREET, L BOOM STREET, R EAST STREET BUS TERMINUS.

RETURN:

FROM EAST STREET BUS TERMINUS, R PIETERMARITZ STREET, L WEST STREET, R LOOP STREET AND CONTINUE BY THE FORWARD JOURNEY IN REVERSE.

ROUTE 6: INADI - PIETERMARITZBURG VIA UPPER NOSHEZI ??D TAFULENI

FORWARD:

FROM LNADI TERMINAL POINT VIA ROAD D 1134, L ROAD D 1128, R ROAD D 1125 TO UPPER NOSHEZI TERMINAL POINT, RETURN ROAD D 1125, R ROAD D 1128, TO TAFULENI TERMINUS (MLABA'S STORE) RETURN ROAD D 1128, R ROAD R 617....EDENDALE ROAD, R LONGMARKET STREET, L WEST STREET, R VICTORIA ROAD, R RETIEF STREET, L BOOM STREET R EAST STREET BUS TERMINUS.

RETURN:

FROM EAST STREET BUS TERMINUS, R PIETERMARITZ STREET, L WEST STREET, R LOOP STREET AND CONTINUE BY THE FORWARD JOURNEY IN REVERSE.

ROUTE 6A: INADI - PIETERMARITZBURG VIA TAFULENI

FORWARD:

FROM LNADI TERMINAL POINT VIA ROAD D 1134, L ROAD D1128 TO TAFULENI TERMINUS (MLABA'S STORE) RETURN ROAD D 1128, R ROAD R 617....EDENDALE ROAD, R LONGMARKET STREET, L WEST STREET, R VICTORIA ROAD, R RETIEF STREET, L BOOM STREET R EAST STREET BUS TERMINUS.

RETURN:

FROM EAST STREET BUS TERMINUS, R PIETERMARITZ STREET, L WEST STREET, R LOOP STREET AND CONTINUE BY THE FORWARD JOURNEY IN REVERSE.

ROUTE 6B: TAFULENI – PIETERMARITZBURG

FORWARD:

FROM TAFULENI TERMINUS (MLABA'S STORE) VIA ROAD D 1128, R ROAD R 617....EDENDALE ROAD, R LONGMARKET STREET, L WEST STREET, R VICTORIA ROAD, R RETIEF STREET, L BOOM STREET R EAST STREET BUS TERMINUS.

RETURN:

FROM EAST STREET BUS TERMINUS, R PIETERMARITZ STREET, L WEST STREET, R LOOP STREET AND CONTINUE BY THE FORWARD JOURNEY IN REVERSE.

ROUTE 6?: UPPER NOSHEZI – PIETERMARITZBURG



transport

Department:
Transport
Province of KwaZulu-Natal

GAZETTE

LGKZNG11-2019-JUN

REGION: ALL

FORWARD:
FROM UPPER NOSHEZI TERMINAL POINT VIA ROAD D 1125, L ROAD D 1128, R ROAD R 617...EDENDALE ROAD, R LONGMARKET STREET, L WEST STREET, R VICTORIA ROAD, R RETIEF STREET, L BOOM STREET R EAST STREET BUS TERMINUS.
RETURN:
FROM EAST STREET BUS TERMINUS, R PIETERMARITZ STREET, L WEST STREET, R LOOP STREET AND CONTINUE BY THE FORWARD JOURNEY IN REVERSE.
ROUTE 6D: INADI – PIETERMARITZBURG
FORWARD:
FROM LNADI TERMINAL POINT VIA ROAD D 1134, R ROAD D 1128, R ROAD R 617...EDENDALE ROAD, R LONGMARKET STREET, L WEST STREET, R VICTORIA ROAD, R RETIEF STREET, L BOOM STREET R EAST STREET BUS TERMINUS.
RETURN:
FROM EAST STREET BUS TERMINUS, R PIETERMARITZ STREET, L WEST STREET, R LOOP STREET AND CONTINUE BY THE FORWARD JOURNEY IN REVERSE.
ROUTE 6?: INADI - PIETERMARITZBURG VIA UPPER NOSHEZI
FORWARD:
FROM LNADI TERMINAL POINT VIA ROAD D 1134, L ROAD D 1128, R ROAD D 1125 TO UPPER NOSHEZI TERMINAL POINT, RETURN ROAD D 1125, L ROAD D 1128, R ROAD R617...EDENDALE ROAD, R LONGMARKET STREET, L WEST STREET, R VICTORIA ROAD, R RETIEF STREET, L BOOM STREET R EAST STREET BUS TERMINUS.
RETURN:
FROM EAST STREET BUS TERMINUS, R PIETERMARITZ STREET, L WEST STREET, R LOOP STREET AND CONTINUE BY THE FORWARD JOURNEY IN REVERSE.
ROUTE 7: KWA SHANGE – PIETERMARITZBURG
FORWARD:
FROM KWA-SHANGE BUS TERMINAL POINT VIA ROAD D 412 (SHANGE ROAD) TO GEZUBUSO, L ROAD R617...EDENDALE ROAD, R LONGMARKET STREET, L WEST STREET, R VICTORIA ROAD, R RETIEF STREET, L BOOM STREET R EAST STREET BUS TERMINUS.
RETURN:
FROM EAST STREET BUS TERMINUS, R PIETERMARITZ STREET, L WEST STREET, R LOOP STREET AND CONTINUE BY THE FORWARD JOURNEY IN REVERSE.
ROUTE 9: MASWAZINI – PIETERMARITZBURG
FORWARD:
FROM MASWAZINI BUS TERMINAL POINT VIA ROAD D 1140, L ROAD 402 TO ELANDSKOP CROSS ROADS, L ROAD R617...EDENDALE ROAD, R LONGMARKET STREET, L WEST STREET, R VICTORIA ROAD, R RETIEF STREET, L BOOM STREET R EAST STREET BUS TERMINUS.
RETURN:
FROM EAST STREET BUS TERMINUS, R PIETERMARITZ STREET, L WEST STREET, R LOOP STREET AND CONTINUE BY THE FORWARD JOURNEY IN REVERSE.
ROUTE 9A: MASWAZINI - PIETERMARITZBURG VIA KHULEKONKE
FORWARD:
FROM MASWAZINI BUS TERMINAL POINT VIA ROAD D 1140, R TO KHULEKONKE VILLAGE, RETURN TO ROAD D1140, R ROAD D 1140, L ROAD 402 TO ELANDSKOP CROSS ROADS, L ROAD R617...EDENDALE ROAD, R LONGMARKET STREET, L WEST STREET, R VICTORIA ROAD, R RETIEF STREET, L BOOM STREET R EAST STREET BUS TERMINUS.
RETURN:
FROM EAST STREET BUS TERMINUS, R PIETERMARITZ STREET, L WEST STREET, R LOOP STREET AND CONTINUE BY THE FORWARD JOURNEY IN REVERSE.
ROUTE 9B: ELANDSKOP (CLINIC) – PIETERMARITZBURG
FORWARD:
FROM ELANDSKOP CLINIC TO ELANDSKOP CROSS ROADS, L ROAD R617...EDENDALE ROAD, R LONGMARKET STREET, L WEST STREET, R VICTORIA ROAD, R RETIEF STREET, L BOOM STREET R EAST STREET BUS TERMINUS.
RETURN:
FROM EAST STREET BUS TERMINUS, R PIETERMARITZ STREET, L WEST STREET, R LOOP STREET AND CONTINUE BY THE FORWARD JOURNEY IN REVERSE.
ROUTE 9?: ELANDSKOP TERMINUS – PIETERMARITZBURG
FORWARD:
FROM ELANDSKOPTERMINUS VIA ROAD R 617...EDENDALE ROAD, R LONGMARKET STREET, L WEST STREET, R VICTORIA ROAD, R RETIEF STREET, L BOOM STREET R EAST STREET BUS TERMINUS.
RETURN:
FROM EAST STREET BUS TERMINUS, R PIETERMARITZ STREET, L WEST STREET, R LOOP STREET AND CONTINUE BY THE FORWARD JOURNEY IN REVERSE.
ROUTE 9D: MASWAZINI - ROTOFLEX VIA ZONDI STORE
FORWARD:
MASWAZINI VIA ROAD D 402...ZONDI STORE BUS TERMINAL POINT AT THE JUNCTION OF ROADS 402 AND D 11?? VIA ROAD 402, L ROAD D 1122, ENTER KHOBONGO VILLAGE, RETURN TO ROAD D 1122, L ROAD D 1122L ROAD R617...EDENDALE ROAD, R LONGMARKET STREET, L WEST STREET, R VICTORIA ROAD, R RETIEF STREET, L BOOM STREET R EAST STREET BUS TERMINUS, TO THE INDUSTRIAL SITES.
RETURN:
?? THE FORWARD ROUTE IN REVERSE...LOOP STREET, TO EAST STREET BUS TERMINUS, R PIETERMARITZ STREET, L WEST STREET, R LOOP STREET AND CONTINUE BY THE FORWARD JOURNEY IN REVERSE.
ROUTE 10: ZONDI STORE – PIETERMARITZBURG VIA KHOBONGO
FORWARD:
FROM ZONDI STORE BUS TERMINAL POINT AT THE JUNCTION OF ROADS 402 ??D D 1133 VIA ROAD 402, L ROAD D 1122, ENTER KHOBONGO VILLAGE, RETURN TO ROAD D 1122, L ROAD D 1122L ROAD R617...EDENDALE ROAD, R LONGMARKET STREET, L WEST STREET, R VICTORIA ROAD, R RETIEF STREET, L BOOM STREET R EAST STREET BUS TERMINUS.
RETURN:
FROM EAST STREET BUS TERMINUS, R PIETERMARITZ STREET, L WEST STREET, R LOOP STREET AND CONTINUE BY THE FORWARD JOURNEY IN REVERSE.
ROUTE 1?: ZONDI STORE – PIETERMARITZBURG
FORWARD:
FROM ZONDI STORE BUS TERMINAL POINT AT THE JUNCTION OF ROADS 402 ??D D 1133 VIA ROAD 402, L ROAD D 1122, L ROAD R 617...EDENDALE ROAD, R LONGMARKET STREET, L WEST STREET, R VICTORIA ROAD, R RETIEF STREET, L BOOM STREET R EAST STREET BUS TERMINUS.
RETURN:
FROM EAST STREET BUS TERMINUS, R PIETERMARITZ STREET, L WEST STREET, R LOOP STREET AND CONTINUE BY THE FORWARD JOURNEY IN REVERSE.
ROUTE 10?: KHOBONGO – PIETERMARITZBURG
FORWARD:
FROM KHOBONGO VILLAGE TO ROAD D 1122, L ROAD D 1122L ROAD R 617...EDENDALE ROAD, R LONGMARKET STREET, L WEST STREET, R VICTORIA ROAD, R RETIEF STREET, L BOOM STREET R EAST STREET BUS TERMINUS.
RETURN:
FROM EAST STREET BUS TERMINUS, R PIETERMARITZ STREET, L WEST STREET, R LOOP STREET AND CONTINUE BY THE FORWARD JOURNEY IN REVERSE.
ROUTE 11: DULELA – PIETERMARITZBURG
FORWARD:
FROM DULELA VIA ROAD D390...MGWAGWA SCHOOL... KWA-GUBESHE ... TAYLORS HALT, R ROAD D399, L ROAD R617...EDENDALE ROAD, R LONGMARKET STREET, L WEST STREET, R VICTORIA ROAD, R RETIEF STREET, L BOOM STREET R EAST STREET BUS TERMINUS.
RETURN:



transport

Department:
Transport
Province of KwaZulu-Natal

GAZETTE

LGKZNG11-2019-JUN

REGION: ALL

FROM EAST STREET BUS TERMINUS, R PIETERMARITZ STREET, L WEST STREET, R LOOP STREET AND CONTINUE BY THE FORWARD JOURNEY IN REVERSE.
ROUTE 11?: MGWAGWA - PIETERMARITZBURG
FORWARD:
FROM MGWAGWA BUTCHERY VIA ROAD D390....MGWAGWA SCHOOL.... KWA-GUBESHETAYLORS HALT, R ROAD D399, L ROAD R617....EDENDALE ROAD, R LONGMARKET STREET, L WEST STREET, R VICTORIA ROAD, R RETIEF STREET, L BOOM STREET R EAST STREET BUS TERMINUS.
RETURN:
FROM EAST STREET BUS TERMINUS, R PIETERMARITZ STREET, L WEST STREET, R LOOP STREET AND CONTINUE BY THE FORWARD JOURNEY IN REVERSE.
ROUTE 11?: MASHINGENI – PIETERMARITZBURG
FORWARD:
FROM MASHINGENI BUS TERMINAL POINT VIA ROAD D390...DULELA... MGWAGWA SCHOOL... KWA-GUBESHETAYLORS HALT, R ROAD D399, L ROAD R617....EDENDALE ROAD, R LONGMARKET STREET, L WEST STREET, R VICTORIA ROAD, R RETIEF STREET, L BOOM STREET R EAST STREET BUS TERMINUS.
RETURN:
FROM EAST STREET BUS TERMINUS, R PIETERMARITZ STREET, L WEST STREET, R LOOP STREET AND CONTINUE BY THE FORWARD JOURNEY IN REVERSE.
ROUTE 12: GIBSONS GATE - PIETERMARITZBURG VIA MAFUNZE
FORWARD:
FROM GIBSONS GATE BUS TERMINAL POINT VIA ROAD D 1124, L ROAD D 1123 TO MAFUNZE TERMINAL POINT (HEMU-HEMU), RETURN VIA ROAD D 1123, L ROAD D 1124 TO MACLEANS, R. ROAD R617....EDENDALE ROAD R LONGMARKET STREET, L WEST STREET, R VICTORIA ROAD, R RETIEF STREET, L BOOM STREET R EAST STREET BUS TERMINUS.
RETURN:
FROM EAST STREET BUS TERMINUS, R PIETERMARITZ STREET, L WEST STREET, R LOOP STREET AND CONTINUE BY THE FORWARD JOURNEY IN REVERSE.
ROUTE 12?: KWA N?ABINI – PIETERMARITZBURG
FORWARD:
FROM KWA NKABINI TO ROAD D 1123, L ROAD D 1124 TO MACLEANS, R ROAD R617....EDENDALE ROAD R LONGMARKET STREET, L WEST STREET, R VICTORIA ROAD, R RETIEF STREET, L ???M STREET R EAST STREET BUS TERMINUS.
RETURN:
FROM EAST STREET BUS TERMINUS, R PIETERMARITZ STREET, L WEST STREET, R LOOP STREET AND CONTINUE BY THE FORWARD JOURNEY IN REVERSE.
ROUTE 12B: GIBSONS GATE – PIETERMARITZBURG
FORWARD:
FROM GIBSONS GATE BUS TERMINAL POINT VIA ROAD D 1124 TO MACLEANS, R ROAD R617....EDENDALE ROAD R LONGMARKET STREET, L WEST STREET, R VICTORIA ROAD, R RETIEF STREET, L BOOM STREET R EAST STREET BUS TERMINUS.
RETURN:
FROM EAST STREET BUS TERMINUS, R PIETERMARITZ STREET, L WEST STREET, R LOOP STREET AND CONTINUE BY THE FORWARD JOURNEY IN REVERSE.
ROUTE 12?: MAFUNZE – PIETERMARITZBURG
FORWARD:
FROM MAFUNZE TERMINAL POINT (HEMU-HEMU) VIA ROAD D 1123, L ROAD D 1124 TO MACLEANS, R. ROAD R617....EDENDALE ROAD R LONGMARKET STREET, L WEST STREET, R VICTORIA ROAD, R RETIEF STREET, L BOOM STREET R EAST STREET BUS TERMINUS.
RETURN:
FROM EAST STREET BUS TERMINUS, R PIETERMARITZ STREET, L WEST STREET, R LOOP STREET AND CO?TINUE BY THE FORWARD JOURNEY IN REVERSE.
ROUTE 12D: NOMO / HOLOZA - PIETERMARITZBURG VIA GIBSONS GATE
FORWARD:
FROM NOMO/HOLOZA VIA UNNUMBERED ROADS TO GIBSONS GATE BUS TERMINAL POINT, THEN VIA ROAD D 1124 TO MACLEANS, R ROAD R 617....EDENDALE ROAD R LONGMARKET STREET, L WEST STREET, R VICTORIA ROAD, R RETIEF STREET, L BOOM STREET R EAST STREET BUS TERMINUS.
RETURN:
FROM EAST STREET BUS TERMINUS, R PIETERMARITZ STREET, L WEST STREET, R LOOP STREET AND CONTINUE BY THE FORWARD JOURNEY IN REVERSE.
ROUTE 12?: NOMO / HOLOZA - PIETERMARITZBURG VIA GI?SONS GATE AND MAFUNZE
FORWARD:
FROM NOMO/HOLOZA VIA UNNUMBERED ROADS TO GIBSONS GATE BUS TERMINAL POINT, THEN VIA ROAD D 1124, L ROAD D 1123 TO MAFUNZE TERMINAL POINT (HEMU-HEMU), RETURN VIA ROAD D 1123, L ROAD D 1124 TO MACLEANS, R. ROAD R617....EDENDALE ROAD R LONGMARKET STREET, L WEST STREET, R VICTORIA ROAD, R RETIEF STREET, L BOOM STREET R EAST STREET BUS TERMINUS.
RETURN:
FROM EAST STREET BUS TERMINUS, R PIETERMARITZ STREET, L WEST STREET, R LOOP STREET AND CONTINUE BY THE FORWARD JOURNEY IN REVERSE.
ROUTE 17: SONGOMIZA – PIETERMARITZBURG
FORWARD:
FROM SONGONZIMA BUS TERMINAL POINT VIA ROAD D 1141, L ROAD D 1124 TO MACLEANS, L ROAD R617....EDENDALE ROAD, R LONGMARKET STREET, L WEST STREET, R VICTORIA ROAD, R RETIEF STREET, L BOOM STREET R EAST STREET BUS TERMINUS.
RETURN:
FROM EAST STREET BUS TERMINUS, R PIETERMARITZ STREET, L WEST STREET, R LOOP STREET AND CONTINUE BY THE FORWARD JOURNEY IN REVERSE.
ROUTE 14: KWA GUBESHE - PIETERMARITZBURG
FORWARD:
FROM KWA-GUBESHE BUS TERMINAL POINT VIA ROAD D399GANESOKENEMPANDE SCHOOL, R ROAD D 412, R ROAD D399....NXAMALALA CROSS ROADS...NENE BUTCHERY ... DRAAIHOEK....MABANA.... SWEETWATERS....MPUMUZA ROAD, R SWEETWATERS ROAD....SWARTKOP ROADMAYORS WALK....BERG STREET, R EAST STREET TO BUS TERMINUS.
RETURN:
FROM EAST STREET TERMINUS VIA BOOM STREET, R RETIEF STREET AND ON THE SAME ROUTE IN REVERSE AS THE FORWARD JOURNEY.
ROUTE 14?: KWA GUBESHE - PIETERMARITZBURG VIA NDAWONDES KRAAL
FORWARD:
FROM KWA-GUBESHE BUS TERMINAL POINT VIA ROAD D 399....GANESOKENEMPANDE SCHOOL, R ROAD D 412, L ROAD D 1138....NDAWONDE'S KRAAL BUS TERMINAL POINT, RETURN ROAD D 1138, R ROAD D412, R ROAD D399....NXAMALALA CROSS ROADS...NENE BUTCHERY....DRAAIHOEKMABANA.... SWEETWATERS....MPUMUZA ROAD, R SWEETWATERS ROAD....SWARTKOP ROAD....MAYORS WALK??RG STREET, R EAST STREET TO THE EAST STREET BUS TERMINUS.
RETURN:
FROM EAST STREET TERMINUS VIA BOOM STREET, R RETIEF STREET AND ON THE SAME ROUTE IN REVERSE AS THE FORWARD JOURNEY.
ROUTE 14B: NDAWONDES KRAAL – PIETERMARITZBURG
FORWARD:
FROM NDAWONDE'S ?R??L BUS TERMINAL POINT VIA ROAD D 1138, R ROAD D412, R ROAD D399....NXAMALALA CROSS ROADS...NENE BUTCHERY....DRAAIHOEKMABANA.... SWEETWATERS....MPUMUZA ROAD, R SWEETWATERS ROAD....SWARTKOP ROAD....MAYORS WALK??RG STREET, R EAST STREET TO THE EAST STREET BUS TERMINUS.
RETURN:
FROM EAST STREET TERMINUS VIA ?OOM STREET, R RETIEF STREET AND ON THE SAME ROUTE IN REVERSE AS THE FORWARD JOURNEY.



transport

Department:
Transport
Province of KwaZulu-Natal

GAZETTE

LGKZNG11-2019-JUN

REGION: ALL

ROUTE 14?: KWA GUBESHE - PIETERMARITZBURG VIA DOLOQINA STORE

FORWARD:

FROM KWA-GUBESHE BUS TERMINAL POINT VIA ROAD D 399...GANESOKENE...MPANDE SCHOOL, R ROAD D 412, L ROAD D1130 TO DOLOQINA STORE, RETURN VIA ROAD D 1130...DLADLA'S COURT...MDLULI, L ROAD D399...NXAMALALA CROSS ROADS...NENE BUTCHERY...DRAAIHOEK...MABANA...SWEETWATERS...MPUMUZA ROAD, R SWEETWATERS ROAD...SWARTKOP ROAD...MAYORS WALK...BERG STREET, R EAST STREET TO THE EAST STREET BUS TERMINUS.

RETURN:

FROM EAST STREET TERMINUS VIA BOOM STREET, R RETIEF STREET AND ON THE SAME ROUTE IN REVERSE AS THE FORWARD JOURNEY.

ROUTE 14D: KWA GUBESHE - PIETERMARITZBURG VIA DLADLA'S COURT

FORWARD:

FROM KWA-GUBESHE BUS TERMINAL POINT VIA ROAD D 399...GA?ESOKENE...MPANDE SCHOOL, R ROAD D 412, L ROAD D1130 TO DLADLA'S COURT, RETURN VIA ROAD D 1130...MDLULI, L ROAD D399...NXAMALALA CROSS ROADS...NENE BUTCHERY...DRAAIHOEK...??

B???...SWEETWATERS...MPUMUZA ROAD, R SWEETWATERS ROAD...SWARTKOP ROAD...MAYORS WALK...BERG STREET, R EAST STREET TO THE EAST STREET BUS TERMINUS.

RETURN:

FROM EAST STREET TERMINUS VIA BOOM STREET, R RETIEF STREET AND ON THE SAME ROUTE IN REVERSE AS THE FORWARD JOURNEY.

ROUTE 15: DLADLA'S COURT - PIETERMARITZBURG

FORWARD:

FROM DLADLA'S COURT VIA ROAD D 1130...MDLULI, L ROAD 399...NXAMALALA CROSS ROADS...NENE

BUTCHERY...DRAAIHOEK...MABANA...SWEETWATERS...MPUMUZA ROAD, R SWEETWATERS ROAD...SWARTKOP ROAD...MAYORS WALK...BERG STREET, R EAST STREET TO THE EAST STREET BUS TERMINUS.

RETURN:

FROM EAST STREET TERMINUS VIA BOOM STREET, R RETIEF STREET AND ON THE SAME ROUTE IN REVERSE AS THE FORWARD JOURNEY.

ROUTE 15?: DOLOQINA STORE - PIETERMARITZBURG VIA MALINGA STOP

FORWARD:

FROM DOLOQINA BUS TERMINAL POINT VIA ROAD D 1130...DLADLA'S COURT...MDLULI, L ROAD D399...NXAMALALA CROSS ROADS...NENE

BUTCHERY...DRAAIHOEK...MABANA...SWEETWATERS...MPUMUZA ROAD, R SWEETWATERS ROAD...SWARTKOP ROAD...MAYORS WALK...BERG STREET, R EAST STREET TO THE EAST STREET BUS TERMINUS.

RETURN:

FROM EAST STREET TERMINUS VIA BOOM STREET, R RETIEF STREET AND ON THE SAME ROUTE IN REVERSE AS THE FORWARD JOURNEY.

ROUTE 15B: DOLOQINA STORE - PIETERMARITZBURG VIA NQABENI

FORWARD:

FROM DOLOQINA BUS TERMINAL POINT VIA UNNAMED ROAD TO NQABENI, THEN TO DLADLA'S COURT...MDLULI, L ROAD D399...NXAMALALA CROSS ROADS...NENE BUTCHERY...DRAAIHOEK...MABANA...SWEETWATERS...MPUMUZA ROAD, R SWEETWATERS ROAD...SWARTKOP ROAD...MAYORS WALK...BERG STREET, R EAST STREET TO THE EAST STREET BUS TERMINUS.

RETURN:

FROM EAST STREET TERMINUS VIA BOOM STREET, R RETIEF STREET AND ?N THE SAME ROUTE IN REVERSE AS THE FORWARD JOURNEY.

ROUTE 15C: MDLULI - PIETERMARITZBURG

FORWARD:

FROM MDLULI VIA ROAD D 1130, L ROAD D399...NXAMALALA CROSS ROADS...NENE BUTCHERY...DRAAIHOEK...MABANA...

SWEETWATERS...MPUMUZA ROAD, R SWEETWATERS ROAD...SWARTKOP ROAD...MAYORS WALK...BERG STREET, R EAST STREET TO THE EAST STREET BUS TERMINUS.

RETURN:

FROM EAST STREET TERMINUS VIA BOOM STREET, R RETIEF STREET AND ?N THE SAME ROUTE IN REVERSE AS THE FORWARD JOURNEY.

ROUTE 15D: MALINGA STOP - PIETERMARITZBURG VIA DLADLA'S COURT

FORWARD:

FROM MALINGA STOP VIA ROAD D 1130...DLADLA'S COURT...MDLULI, L ROAD D399...NXAMALALA CROSS ROADS...NENE BUTCHERY...DRAAIHOEK...MABANA...SWEETWATERS...MPUMUZA ROAD, R SWEETWATERS ROAD...SWARTKOP ROAD...MAYORS WALK...BERG STREET, R EAST STREET TO THE EAST STREET BUS TERMINUS.

RETURN:

FROM EAST STREET TERMINUS VIA BOOM STREET, R RETIEF STREET AND ?N THE SAME ROUTE IN REVERSE AS THE FORWARD JOURNEY.

ROUTE 15?: BEKEZELE STORE - PIETERMARITZBURG

FORWARD:

FROM BEKEZELE STORE VIA ROAD D...MDLULI, L ROAD D399...NXAMALALA CROSS ROADS...NENE BUTCHERY...DRAAIHOEK...MABANA...

SWEETWATERS...MPUMUZA ROAD, R SWEETWATERS ROAD...SWARTKOP ROAD...MAYORS WALK...BERG STREET, R EAST STREET TO THE EAST STREET BUS TERMINUS.

RETURN:

FROM EAST STREET TERMINUS VIA BOOM STREET, R RETIEF STREET AND ?N THE SAME ROUTE IN REVERSE AS THE FORWARD JOURNEY.

ROUTE 15F: NQABENI - PIETERMARITZBURG VIA DLADLA'S COURT

FORWARD:

FROM NQABENI, THEN TO DLADLA'S COURT...MDLULI, L ROAD D399...NXAMALALA CROSS ROADS...NENE BUTCHERY...DRAAIHOEK

...MABANA...SWEETWATERS...MPUMUZA ROAD, R SWEETWATERS ROAD...SWARTKOP ROAD...MAYORS WALK...BERG STREET, R EAST STREET TO THE EAST STREET BUS TERMINUS.

RETURN:

FROM EAST STREET TERMINUS VIA BOOM STREET, R RETIEF STREET AND ON THE SAME ROUTE IN REVERSE AS THE FORWARD JOURNEY.

ROUTE 15G: DOLOQINA STORE PIETERMARITZBURG VIA MALINGA STOP AND CALUZA

FORWARD:

FROM DOLOQINA BUS TERMINAL POINT VIA ROAD D 1130...DLADLA'S COURT...MDLULI, L ROAD D399...NXAMALALA CROSS ROADS...NENE

BUTCHERY...DRAAIHOEK...??B???...SWEETWATERS...MPUMUZA ROAD, R CALUZA ROAD, L EDENDALE ROAD, L PINE STREET, L WEST STREET, R VICTORIA STREET, R RETIEF STREET, L BOOM STREET, R EAST STREET TO EAST STREET TERMINUS.

RETURN:

FROM EAST STREET BUS TERMINUS VIA PIETERMARITZ STREET, L WEST STREET, R LOOP STREET AND CONTINUE IN REVERSE OF THE FORWARD JOURNEY.

ROUTE 16: Z?YAEKA EAST - PIETERMARITZBURG

FORWARD:

FROM ZAYEKA EAST BUS TERMINAL POINT VIA ROAD D 1132, L ROAD D 1137 TO SIYANDA TERMINAL POINT, RETURN ROAD D 1137, L D 1132, R ROAD D 399 PAST MABANA AND SWEETWATERS...MPUMUZA ROAD, R SWEETWATERS ROAD...SWARTKOP ROAD...MAYORS WALK...BERG STREET, R EAST STREET TO EAST STREET BUS TERMINUS.

RETURN:

FROM EAST STREET TERMINUS VIA BOOM STREET, R RETIEF STREET AND ON THE SAME ROUTE IN REVERSE AS THE FORWARD JOURNEY.

ROUTE 16?: Z????? WEST - PIETERMARITZBURG

FORWARD:

FROM ZAYEKA WEST BUSTERMINAL POINT VIA ROAD D 399...MABANA...SWEETWATERS...MPUMUZA ROAD, R SWEETWATERS ROAD...SWARTKOP ROAD...MAYORS WALK...BERG STREET, R EAST STREET TO EAST STREET BUS TERMINUS.

RETURN:

FROM EAST STREET TERMINUS VIA BOOM STREET, R RETIEF STREET AND ON THE SAME ROUTE IN REVERSE AS THE FORWARD JOURNEY.

ROUTE 17: KWA GUBESHE - WILLOW?ON INDUSTRY

FORWARD:

FROM KWA-GUBESHE BUS TERMINAL VIA ROAD D 399...GANESOKENE...MPANDE SCHOOL...NXAMALALA CROSS ROADS...MPUNZA ROAD...GANO

- GA DA, R CALUZA ROAD, L EDENDALE ROAD, R LONGMARKET STREET, L ECHO ROAD, R CHURCH STREET...GREYTOWN ROAD, R WILLOWTON

ROAD, L OHRTMANN ROAD TO:



transport

Department:
Transport
Province of KwaZulu-Natal

GAZETTE

LGKZNG11-2019-JUN

REGION: ALL

(1) R. MANNING ROAD.... BAYNESDRIFT ROAD, L BIRMINGHAM ROAD. TURN LEFT INTO BIRMINGHAM ROAD, R SHEFFIELD ROAD, L COVENTRY ?LACE TO TERMINAL POINT.
(2) R ROYSTON ROAD, L PROMED ROAD, L GRIX ROAD TO TERMINAL POINT.
ROUTE 17?: WILLOW?ON INDUSTRY- KWA GUBESHE
FORWARD:
RETURN AS ROUTE 17 IN REVERSE TO L OHRTMANN ROAD, R ECHO ROAD, L PRINCE ALFRED STREET, R RETIEF STREET, R BERG STREET, L EAST STREET TO TERMINUS, BOOM STREET, R RETIEF STREET, L BERG STREET...MAYORS WALK....SWARTKOP ROAD...SWEETWATERS ROAD...MABANA....DRAAIHOEK....NENE BUTCHERY....NXAMALALA CROSS ROADS, R ROAD D 1130 TO BEKEZELE, RETURN ROAD D 1130, R ROAD D 412, L ROAD D 1138....NDAWONDE'S KR??L BUS TERMINAL POINT, RETURN ROAD D 1138, L ROAD D 412, L MPANDE SCHOOL....GANESOKENE, R TO DULELA, RETURN TO GANESOKANE, R ROAD D 412 TO KWA GUBESHE.
ROUTE 18: LADUMA – PIETERMARI?ZBURG
FORWARD:
LADUMA BUS TERMINAL VIA LADUMA ROAD, L CALUZA ROAD, R MORCOM ROAD R MAYORS WALK, L WINSTON ROAD...VICTORIA ROAD, L RETIEF STREET, L EAST STREET TO EAST STREET BUS TERMINUS.
RETURN:
FROM EAST STREET BUS TERMINUS, R PIETERMARITZ STREET, L WEST STREET, R LOOP STREET AND CONTINUE IN REVERSE OF THE FORWARD JOURNEY.
ROUTE 8:
THE CONVEYANCE OF PASSENGERS WITH THEIR PERSONAL EFFECTS, FROM INCWADI BUS TERMINUS TO EAST STREET TERMINUS, PIETERMARITZBURG.
FORWARD JOURNEY:
FROM INCWADI BUS TERMINAL POINT, SITUATED ON DISTRICT ROAD D 58, MAGISTERIAL DISTRICT OF PIETERMARITZBURG, PROCEED ALONG ROAD D 58 TO THE JUNCTION WITH ROAD D 63. TURN RIGHT INTO ROAD D 63 WHICH BECOMES ROAD D 140. PROCEED ALONG ROAD D 140 WHICH BECOMES ROAD D 137 AT ELANDSKOP RAILWAY STATION. PROCEED ALONG ROAD D 137 TO THE JUNCTION WITH ROAD R617 AT ELANDSKOP CROSS ROADS WITH THE MAIN ROAD BETWEEN BULWER AND PIETERMARITZBURG. TURN RIGHT INTO ROAD R617, AND PROCEED ALONG ROAD R617 WHICH BECOMES EDENDALE ROAD. PROCEED ALONG EDENDALE ROAD TO JUNCTION WITH LONGMARKET STREET. TURN RIGHT INTO LONGMARKET STREET AND PROCEED ALONG LONGMARKET STREET TO THE JUNCTION WITH WEST STREET. TURN LEFT INTO WEST STREET AND PROCEED ALONG WEST STREET TO THE JUNCTION WITH VICTORIA STREET. ?URN RIGHT INTO VICTORIA ROAD AND PROCEED ALONG VICTORIA ROAD TO THE JUNCTION WITH RETIEF STREET. TURN RIGHT INTO RETIEF STREET AND PROCEED ALONG RETIEF STREET TO THE JUNCTION WITH BOOM STREET. TURN LEFT INTO BOOM STREET AND PROCEED ALONG BOOM STREET TO THE JUNCTION WITH EAST STREET. TURN RIGHT INTO EAST STREET BUS TERMINUS, PIETERMARITZBURG.
RETURN JOURNEY:
RETURN FROM EAST STREET BUS TERMINUS, TURN RIGHT INTO PIETERMARITZ STREET, LEFT INTO WEST STREET, RIGHT INTO LOOP STREET AND CONTINUE IN REVERSE OF THE FORWARD JOURNEY.



transport

Department:
Transport
Province of KwaZulu-Natal

GAZETTE

LGKZNG11-2019-JUN

REGION: ALL

1) Application Number: APP0109444	2) Gazette Number: LGKZNG11-2019-JUN
3) Applicant: SIZANANI MAZULU TRANSPORT (PTY) LTD ID NO. 2001/023446/07 Association: NOT AVAILABLE	4) Applicant Address: PO BOX 4183 WILLOWTON HUB PIETERMARITZBURG 3200
5) Existing Licence Holder: NOT APPLICABLE ID NO. NOT APPLICABLE	6) Existing Licence Holder Address: NOT APPLICABLE
7) Type of application: NEW OPERATING LICENCE	8) Operating Licence Number: NOTAVAILABLE
9) Vehicle Type: BUS	10) 1 X 65 (SEATED) + 15 (STANDING)
11) Region: UMGUNGUNDLOVU	
12.1	<p>KZPRERC2773020 - PASSENGERS AND THEIR PERSONAL EFFECTS OVER ROUTES AS SPECIFIED IN THIS ANNEXURE, WITH THE AUTHORITY TO OPERATE ALTERNATIVE ROUTES WITHIN THE BOROUGH OF PIETERMARITZBURG, PROVIDED THAT THE FIXED INNER AND OUTER TERMINI OF EACH ROUTE REMAIN UNCHANGED AND THAT BUS ROUTES ARE LET DOWN BY RESOLUTION OF THE MSUNDUZI TRANSITIONAL COUNCIL.</p> <p>ALL ROUTES: THE RIGHT TO INCREASE OR DECREASE SERVICES AS AND WHEN REQUIRED.</p> <p>FARES: THE RIGHT TO REDUCE THE FARE PAYABLE BY CASH PAYING PASSENGERS DURING OFF PEAK PERIODS (BETWEEN 08H30 - 16H00).</p> <p>SPECIAL BUSES: AS AND WHEN REQUIRED FOR FUNERALS, SCHOOLS, RACES, PRIVATE PARTIES, TO ANY POINT WITHIN THE MSUNDUZI TRANSITIONAL COUNCIL BOUNDARIES.</p> <p>SIGHT SEEING BUSES: AS FOLLOWS: TO HENLEY DAM TERMINUS 17,54KM, TO HOWICK FALLS 22,95KM, TO SWEETWATERS, WINTERSKLOOF, ETC, CIRCULAR-DRIVE 28,96KM, CITY HALL TO SCHOOLS, COLLEGES, AS AND WHEN REQUIRED, E.G. HILTON COLLEGE 19.63KM, ST ANNES COLLEGE 13.252KM AND OTHERS, FOR THE CONVEYANCE OF SCHOOL, CITY TO NAGEL DAM 57.92KM, ALBERT FALLS 22.53KM.</p> <p>FUNERAL PARTIES, SPORT TEAMS: AND PICNICS, CHURCH AND PRIVATE PARTIES ON TRIPS WITHIN A RADIUS OF 245 KM FROM MSUNDUZI TRANSITIONAL COUNCIL BOUNDARIES TO PIETERMARITZBURG CITY HALL, RETURN JOURNEY TO COMMENCE WITHIN 24 HOURS AFTER ARRIVAL AT DESTINATION.</p> <p>ADDITIONAL AUTHORITY ON 5 BUSES: (NUMBERS ON RECORD AT BOARD'S OFFICES), PASSENGERS WHO ARE IN POSSESSION OF VALID RAIL OR S.A.R. TRANSPORT SERVICE TICKETS AND PARCELS ON A VEHICLE HIRE BASIS ON BEHALF OF THE S.A.R BY LOCAL ROAD TRANSPORTATION BOARDS WITHIN THE PROVINCE OF NATAL.</p> <p>1. INTERCHANGEABILITY OF BUSES ALL BUSES ARE FULLY INTERCHANGEABLE ON ALL ROUTES TO WHICH THE PUBLIC ROAD CARRIER PERMIT REFERS.</p> <p>2. TIMETABLES AS GRANTED BY THE LOCAL TRANSPORTATION BOARD – (DBN) FROM TIME TO TIME AND ADDITIONAL TRIPS, AS AND WHEN REQUIRED ACCORDING TO PASSENGER DEMAND. THE COMPANY RESERVES THE RIGHT TO REDUCE OR INCREASE JOURNEYS ACCORDING TO PASSENGER DEMAND.</p> <p>3. ROUTES IN MUNICIPAL BOUNDARIES BUS ROUTES IN MUNICIPAL BOUNDARIES ARE ACCORDING TO THE MUNICIPAL BY LAWS SUBJECT TO THE PERIODICAL CHANGES, AS MAY BE PRESCRIBED BY THE MUNICIPALITIES.</p> <p>ROUTE DESCRIPTION: ORGANISED PARTIES THE CONVEYANCE OF PERSONS, WHO HAVE ORGANISED THEMSELVES AS A GROUP, AND THEIR PERSONAL EFFECTS, FROM WITHIN THE MAGISTERIAL DISTRICT OF PIETERMARITZBURG TO POINTS WITHIN THE REPUBLIC OF SOUTH AFRICA.</p> <p>PROVIDED: THE SAME PASSENGERS CONVEYED ON THE FORWARD JOURNEY, BE CONVEYED BACK ON THE RETURN JOURNEY TO THE POINT OF COMMENCEMENT AND PASSENGERS BE PROVIDED THAT NO PASSENGERS BE PICKED UP OR SET DOWN EN ROUTE.</p> <p>SUBJECT TO THE EXPLICIT CONDITION THAT THE CONVEYANCE OF SUCH A GROUP OF PERSONS, MAY ONLY BE UNDERTAKEN, IF THE SAME GROUP OF PERSONS UNDERTAKE THE FORWARD AND RETURN JOURNEY, AS A PARTY, FOR THE EXCLUSIVE MUTUAL PURPOSE TO ATTEND ONE OR MORE OF THE FOLLOWING OCCASIONS:</p> <p>(I) WEDDINGS, (II) FUNERALS, (III) RELIGIOUS GATHERINGS (IV) SPORTS MEETINGS, EITHER AS COMPETITORS OR SPECTATORS (V) PICNIC OR ANY OTHER SIMILAR FORM OF ORGANISED AMUSEMENT OR RECREATION.</p> <p>THE PRINCIPAL ROUTE DESCRIPTIONS ??? SHOWN BELOW.</p> <p>CONTRACT ZNT 1137/98 T – PIETERMARITZBURG ROUTES</p> <p>THE ROUTE NUMBERS FOR THE SERVICES REQUIRED ARE TO BE:</p> <p>ROUTE 1: ESINADENI – PIETERMARITZBURG ROUTE 1A: LOWER NOSHEZI - PIETERMARITZBURG ROUTE 1B: WILLOWFOUNTAIN - PIETERMARITZBURG ROUTE 1C: WILLOWFOUNTAIN - PIETERMARITZBURG VIA WILLOWFOUNTAIN (BULWER) ROUTE 1D: WILLOWFOUNTAIN (BULWER) - PIETERMARITZBURG ROUTE 1E: IMBALI - PIETERMARITZBURG ROUTE 2A: ESINADENI- SHORTTS RETREAT ROUTE 2B: WILLOWFOUNTAIN - SHORTTS RETREAT ROUTE 2C: ESIGODENI - SHORTTS RETREAT ROUTE 3A: ESINADENI - WILLOWTON ROUTE 3B: WILLOWFOUNTAIN - WILLOWTON ROUTE 3C: AZALEA – WILLOWTON ROUTE 3D: EDENDALE - PRILLA MILLS ROUTE 4: DINDI - PIETERMARITZBURG ROUTE 5: QANDA- PIETERMARITZBURG ROUTE 6: INADI - PIETERMARITZBURG VIA UPPER NOSHEZI AND TAFULENI ROUTE 6A: INADI - PIETERMARITZBURG VIA TAFULENI ROUTE 6B: TAFULENI - PIETERMARITZBURG ROUTE 6C: UPPER NOSHEZI- PIETERMARITZBURG ROUTE 6D: INADI - PIETERMARITZBURG ROUTE 6E: INADI - PIETERMARITZBURG VIA UPPER NOSHEZI ROUTE 7: KWA SHANGE – PIETERMARITZBURG ROUTE 9: MASWAZINI - PIETERMARITZBURG ROUTE 9A: MASWAZINI - PIETERMARITZBURG VIA KHULEKONKE ROUTE 9B: ELANDSKOP CLINIC - PIETERMARITZBURG ROUTE 9C: ELANDSKOP TERMINUS - PIETERMARITZBURG ROUTE 9D: MASWAZINI- ROTOFLEX ROUTE 10: ZONDI STORE - PIETERMARITZBURG VIA KHONBONGO ROUTE 10A: ZONDI STORE - PIETERMARITZBURG ROUTE 10B: KHOBONGO - PIETERMARITZBURG</p>



transport

Department:
Transport
Province of KwaZulu-Natal

GAZETTE

LGKZNG11-2019-JUN

REGION: ALL

ROUTE 11: DULELA - PIETERMARITZBURG
 ROUTE 11A: MGWAGWA BUTCHERY - PIETERMARITZBURG
 ROUTE 11B: MASHINGENI - PIETERMARITZBURG
 ROUTE 12: GIBSONS GATE - PIETERMARITZBURG
 ROUTE 12A: KWA NKABINI - PIETERMARITZBURG
 ROUTE 12B: GIBSONS GATE - PIETERMARITZBURG
 ROUTE 12C: MAFUNZE - PIETERMARITZBURG
 ROUTE 12D: NOMO / HOLOZA - PIETERMARITZBURG
 ROUTE 12E: NOMO / HOLOZA - PIETERMARITZBURG VIA GIBSONS GATE
 ROUTE 13: SONGOMIZA - PIETERMARITZBURG
 ROUTE 14: KWA GUBESHE - PIETERMARITZBURG
 ROUTE 14A: KWA GUBESHE - PIETERMARITZBURG VIA NDAWONDES KRAAL
 ROUTE 14B: NDAWONDES KRAAL - PIETERMARITZBURG
 ROUTE 14C: KWA GUBESHE - PIETERMARITZBURG VIA DOLOQINA STORE & DLADLA'S COURT
 ROUTE 14D: KWA GUBESHE - PIETERMARITZBURG VIA DIADLA'S COURT
 ROUTE 15: DLADLA'S COURT - PIETERMARITZBURG
 ROUTE 15A: DOLOQINA STORE - PIETERMARITZBURG VIA MALINGA STOP & DLADLA'S COURT
 ROUTE 15B: DOLOQINA STORE - PIETERMARITZBURG VIA NQABENI DLADLA'S COURT
 ROUTE 15C: MDLULI - PIETERMARITZBURG
 ROUTE 15D: MALINGA STOP - PIETERMARITZBURG DLADLA'S COURT
 ROUTE 15E: BEKEZELE STORE - PIETERMARITZBURG
 ROUTE 15F: NQABENI - PIETERMARITZBURG VIA DLADLA'S COURT
 ROUTE 15G: DOLOQINA STORE - PIETERMARITZBURG VIA DLADLA'S COURT & CALUZA
 ROUTE 16: ZAYAeka EAST - PIETERMARITZBURG
 ROUTE 16A: ZAYAeka WEST - PIETERMARITZBURG
 ROUTE 17: KWA GUBESHE - WILLOWTON INDUSTRIES VIA CALUZA
 ROUTE 17A: KWA GUBESHE - WILLOWTON INDUSTRIES VIA SWEETWATERS
 ROUTE 17B: KWA GUBESHE - ROTOFLEX VIA DULELA, KWA SHANGE, BEKEZELE, ZAYAeka & CALUZA
 ROUTE 18: LADUMA - PIETERMARITZBURG
 ROUTE 1: ESINADENI ?? PIETERMARITZBURG
 FORWARD:
 FROM ESINADENI VIA SINATHING ROAD, R DAMBUZA ROAD, R EDENDALE ROAD, L PINE STREET, R LONGMARKET STREET, L RETIEF STREET TO THE TERMINUS.
 RETURN:
 FROM RETIEF STREET TERMINUS, R RETIEF STREET, R PIETERMARITZ STREET, L WEST STREET, R LOOP STREET, L PINE STREET, R EDENDALE ROAD, THEN BY THE REVERSE OF THE FORWARD ROUTE.
 ROUTE 1A: LOWER NOSHEZI ?? PIETERMARITZBURG
 FORWARD:
 FROM LOWER NOSHEZI, L SINATHING ROAD, R DAMBUZA ROAD, R EDENDALE ROAD, L PINE STREET, R LONGMARKET STREET, L RETIEF STREET TO THE TERMINUS.
 RETURN:
 FROM RETIEF STREET TERMINUS, R RETIEF STREET, R PIETERMARITZ STREET, L WEST STREET, R LOOP STREET, L PINE STREET, R EDENDALE ROAD, THEN BY THE REVERSE OF THE FORWARD ROUTE.
 ROUTE 1B: WILLOWFOUNTAIN ?? PIETERMARITZBURG
 FORWARD:
 FROM WILLOWFOUNTAIN TERMINAL POINT VIA WILLOWFOUNTAIN ROADIMBALI, L SUTHERLAND ROAD, R EDENDALE ROAD, L PINE STREET, R LONGMARKET STREET, L RETIEF STREET TO THE TERMINUS.
 RETURN:
 FROM RETIEF STREET TERMINUS, R RETIEF STREET, R PIETERMARITZ STREET, L WEST STREET, R LOOP STREET, L PINE STREET, R EDENDALE ROAD, THEN BY THE REVERSE OF THE FORWARD ROUTE.
 ROUTE 1C: WILLOWFOUNTAIN ?? PIETERMARITZBURG VIA WILLOWFOUNTAIN (BULWER)
 FORWARD:
 FROM WILLOWFOUNTAIN N TERMINAL POINT VIA WILLOWFOUNTAIN ROAD, VIA THE SECTION KNOWN AS BULWER, TO LMBALI, L SUTHERLAND ROAD, R EDENDALE ROAD, L PINE STREET, R LONGMARKET STREET, L RETIEF STREET TO THE TERMINUS.
 RETURN:
 FROM RETIEF STREET TERMINUS, R RETIEF STREET, R PIETERMARITZ STREET, L WEST STREET, R LOOP STREET, L PINE STREET, R EDENDALE ROAD, THEN BY THE REVERSE OF THE FORWARD ROUTE.
 ROUTE 1D: WILLOWFOUNTAIN (BULWER) TO PIETERMARITZBURG
 FORWARD:
 FROM WILLOWFOUNTAIN (BULWER), TO LMBALI, L SUTHERLAND ROAD, R EDENDALE ROAD, L PINE STREET, R LONGMARKET STREET, L RETIEF STREET TO THE TERMINUS.
 RETURN:
 FROM RETIEF STREET TERMINUS, R RETIEF STREET, R PIETERMARITZ STREET, L WEST STREET, R LOOP STREET, L PINE STREET, R EDENDALE ROAD, THEN BY THE REVERSE OF THE FORWARD ROUTE.
 ROUTE 1E: IMBALI (UNIT 18) ?? PIETERMARITZBURG
 FORWARD:
 FROM LMBALI (UNIT 18), L SUTHERLAND ROAD, R EDENDALE ROAD, L PINE STREET, R LONGMARKET STREET, L RETIEF STREET TO THE TERMINUS.
 RETURN:
 FROM RETIEF STREET TERMINUS, R RETIEF STREET, R PIETERMARITZ STREET, L WEST STREET, R LOOP STREET, L PINE STREET, R EDENDALE ROAD, THEN BY THE REVERSE OF THE FORWARD ROUTE.
 ROUTE 2A: ESINADENI ?? SHORTS RETREAT
 FORWARD:
 FROM ESINADENI VIA SINATHING ROAD, R DAMBUZA ROAD, R EDENDALE ROAD, L PINE STREET, R LONGMARKET STREET, L RETIEF STREET, L CHURCH STREET, L COMMERCIAL ROAD.... DURBAN ROADN? (NATIONAL ROAD), EXIT ???. DOWNES ROAD, R HALSTEAD ROAD, R SHORTTS RETREAT ROAD TO LESTER BROWN ROAD.
 RETURN:
 RETURN ALONG THE SAME ROUTE IN REVERSE DIRECTION TO THE FORWARD JOURNEY. (LOOP STREET, L RETIEF STREET TERMINUS, R RETIEF STREET, R PIETERMARITZ STREET, L WEST STREET, R LOOP STREET, L PINE STREET, R EDENDALE ROAD, THEN BY THE REVERSE OF THE FORWARD ROUTE.
 ROUTE 2B: WILLOWFOUNTAIN ?? SHORTTS RETREAT
 FORWARD:
 FROM WILLOWFOUNTAIN TERMINAL POINT VIA WILLOWFOUNTAIN ROAD....LMBALI, L SUTHERLAND ROAD, R EDENDALE ROAD, L PINE STREET, R LONGMARKET STREET, L RETIEF STREET, L CHURCH STREET, L COMMERCIAL ROAD.... DURBAN ROADN? (NATIONAL ROAD), EXIT ???. DOWNES ROAD, R HALSTEAD ROAD, R SHORTTS RETREAT ROAD TO LESTER BROWN ROAD.
 RETURN:
 RETURN ALONG THE SAME ROUTE IN REVERSE DIRECTION TO THE FORWARD JOURNEY. (LOOP STREET, L RETIEF STREET TERMINUS, R RETIEF STREET, R PIETERMARITZ STREET, L WEST STREET, R LOOP STREET, L PINE STREET, R EDENDALE ROAD, THEN BY THE REVERSE OF THE FORWARD ROUTE.
 ROUTE 2?: ESIGODENI ?? SHORTS RETREAT
 FORWARD:
 FROM ESIGODENI TERMINUS VIA ESIGODENI ROAD....WATERFALL ROAD, L SCOTL STREET, L EDENDALE ROAD, L PINE STREET, R LONGMARKET STREET, L RETIEF STREET, L CHURCH STREET, L COMMERCIAL ROAD....DURBAN ROAD....N? (NATIONAL ROAD), EXIT ???. DOWNES ROAD, R



transport

Department:
Transport
Province of KwaZulu-Natal

GAZETTE

LGKZNG11-2019-JUN

REGION: ALL

HALSTEAD ROAD, R SHORTTS RETREAT ROAD TO LESTER BROWN ROAD.

RETURN:

RETURN ALONG THE SAME ROUTE IN REVERSE DIRECTION TO THE FORWARD JOURNEY. (LOOP STREET, L RETIEF STREET TERMINUS, R RETIEF STREET, R PIETERMARITZ STREET, L WEST STREET, R LOOP STREET, L PINE STREET, R EDENDALE ROAD, THEN BY THE REVERSE OF THE FORWARD ROUTE.

ROUTE 2D: LOWER NOSHEZI ?? SHORTTS RETREAT

FORWARD:

FROM LOWER NOSHEZI, L SINATHING ROAD, R DAMBUZA ROAD, R EDENDALE ROAD, L PINE STREET, R LONGMARKET STREET, L RETIEF STREET, L CHURCH STREET, L COMMERCIAL ROAD, DURBAN ROAD, N? (NATIONAL ROAD), EXIT ??, DOWNES ROAD, R HALSTEAD ROAD, R SHORTTS RETREAT ROAD TO LESTER BROWN ROAD.

RETURN:

RETURN ALONG THE SAME ROUTE IN REVERSE DIRECTION TO THE FORWARD JOURNEY (LOOP STREET, L RETIEF STREET TERMINUS, R RETIEF STREET, R PIETERMARITZ STREET, L WEST STREET, R LOOP STREET, L PINE STREET, R EDENDALE ROAD, THEN BY THE REVERSE OF THE FORWARD ROUTE.

ROUTE 7A: ESINADENI ?? WILLOW?ON

FORWARD:

FROM ESINADENI VIA SINATHING ROAD, R DAMBUZA ROAD, R EDENDALE ROAD, L PINE STREET, R LONGMARKET STREET, L ECHO STREET, R CHURCH STREET, GREYTOWN ROAD, R WILLOWTON ROAD, L OHRTMANN ROAD:

(1) R MANNING ROAD, BAYNES DRIFT ROAD, L BIRMINGHAM ROAD, R SHEFFIELD ROAD, L COVENTRY PLACE TO TERMINAL POINT.

(2) R ROYSTON ROAD, R PROMED ROAD, GRIX ROAD TO TERMINAL POINT.

RETURN:

RETURN ALONG THE SAME ROUTE IN REVERSE DIRECTION TO THE FORWARD JOURNEY, LOOP STREET L RETIEF STREET TERMINUS, R RETIEF STREET, R PIETERMARITZ STREET, L WEST STREET, R LOOP STREET, L PINE STREET, R EDENDALE ROAD, THEN BY THE REVERSE OF THE FORWARD ROUTE.

ROUTE ??: WILLOWFOUNTAIN ?? WILLOW?ON

FORWARD:

FROM WILLOWFOUNTAIN TERMINAL POINT VIA WILLOWFOUNTAIN ROAD, LMBALI, L SUTHERLAND ROAD, R EDENDALE ROAD, L PINE STREET, R LONGMARKET STREET, L ECHO STREET, R CHURCH STREET, GREYTOWN ROAD, R WILLOWTON ROAD, L OHRTMANN ROAD:

(1) R MANNING ROAD, BAYNES DRIFT ROAD, L BIRMINGHAM ROAD, R SHEFFIELD ROAD, L COVENTRY PLACE TO TERMINAL POINT.

(2) R ROYSTON ROAD, R PROMED ROAD, GRIX ROAD TO TERMINAL POINT.

RETURN:

RETURN ALONG THE SAME ROUTE IN REVERSE DIRECTION TO THE FORWARD JOURNEY, LOOP STREET L RETIEF STREET TERMINUS, R RETIEF STREET, R PIETERMARITZ STREET, L WEST STREET, R LOOP STREET, L PINE STREET, R EDENDALE ROAD, THEN BY THE REVERSE OF THE FORWARD ROUTE.

ROUTE ?C: AZALEA ?? WILLOW?ON

FORWARD:

FROM AZALEA TERMINAL POINT VIA AZALEA ROAD, R DAMBUZA ROAD, R EDENDALE ROAD, L PINE STREET, R LONGMARKET STREET, L ECHO STREET, R CHURCH STREET, GREYTOWN ROAD, R WILLOWTON ROAD, L OHRTMANN ROAD:

(1) R MANNING ROAD, BAYNES DRIFT ROAD, L BIRMINGHAM ROAD, R SHEFFIELD ROAD, L COVENTRY PLACE TO TERMINAL POINT.

(2) R ROYSTON ROAD, R PROMED ROAD, GRIX ROAD TO TERMINAL POINT.

RETURN:

RETURN ALONG THE SAME ROUTE IN REVERSE DIRECTION TO THE FORWARD JOURNEY, LOOP STREET L RETIEF STREET TERMINUS, R RETIEF STREET, R PIETERMARITZ STREET, L WEST STREET, R LOOP STREET, L PINE STREET, R EDENDALE ROAD, THEN BY THE REVERSE OF THE FORWARD ROUTE.

ROUTE 3D EDENDALE - PRILLA MILLS

FORWARD:

FROM EDENDALE TERMINUS VIA EDENDALE ROAD, R LONGMARKET STREET, L ECHO STREET, R CHURCH STREET, GREYTOWN ROAD, R WILLOWTON ROAD, L OHRTMANN ROAD:

(1) R MANNING ROAD, BAYNES DRIFT ROAD, L BIRMINGHAM ROAD, R SHEFFIELD ROAD, L COVENTRY PLACE TO TERMINAL POINT.

(2) R ROYSTON ROAD, R PROMED ROAD, GRIX ROAD TO TERMINAL POINT.

RETURN:

RETURN ALONG THE SAME ROUTE IN REVERSE DIRECTION TO THE FORWARD JOURNEY. (VIA LOOP STREET, L RETIEF STREET TERMINUS, R RETIEF STREET, R PIETERMARITZ STREET, L WEST STREET, R LOOP STREET, L PINE STREET, R EDENDALE ROAD, THEN BY THE REVERSE OF THE FORWARD ROUTE.

ROUTE 4 DINDI – PIETERMARITZBURG

FORWARD:

FROM DINDI TERMINUS VIA ROAD D 1126 TO TAYLORS HALL, R ROAD R617, EDENDALE ROAD R LONGMARKET STREET, L WEST STREET, R VICTORIA ROAD, R RETIEF STREET, L BOOM STREET R EAST STREET BUS TERMINUS.

RETURN:

FROM EAST STREET BUS TERMINUS, R PIETERMARITZ STREET, L WEST STREET, R LOOP STREET AND CONTINUE BY THE FORWARD JOURNEY IN REVERSE.

ROUTE 5: QANDA - PIETERMARITZBURG

FORWARD:

FROM KWA-QANDA ROCK TERMINUS VIA D 1127, TO ESHOWE, R ROAD R617, EDENDALE ROAD, R LONGMARKET STREET, L WEST STREET, R VICTORIA ROAD, R RETIEF STREET, L BOOM STREET, R EAST STREET BUS TERMINUS.

RETURN:

FROM EAST STREET BUS TERMINUS, R PIETERMARITZ STREET, L WEST STREET, R LOOP STREET AND CONTINUE BY THE FORWARD JOURNEY IN REVERSE.

ROUTE 6: INADI - PIETERMARITZBURG VIA UPPER NOSHEZI ??D TAFULENI

FORWARD:

FROM INADI TERMINAL POINT VIA ROAD D 1134, L ROAD D 1128, R ROAD D 1125 TO UPPER NOSHEZI TERMINAL POINT, RETURN ROAD D 1125, R ROAD D 1128, TO TAFULENI TERMINUS (MLABA'S STORE) RETURN ROAD D 1128, R ROAD R 617, EDENDALE ROAD, R LONGMARKET STREET, L WEST STREET, R VICTORIA ROAD, R RETIEF STREET, L BOOM STREET R EAST STREET BUS TERMINUS.

RETURN:

FROM EAST STREET BUS TERMINUS, R PIETERMARITZ STREET, L WEST STREET, R LOOP STREET AND CONTINUE BY THE FORWARD JOURNEY IN REVERSE.

ROUTE 6A: INADI - PIETERMARITZBURG VIA TAFULENI

FORWARD:

FROM INADI TERMINAL POINT VIA ROAD D 1134, L ROAD D 1128 TO TAFULENI TERMINUS (MLABA'S STORE) RETURN ROAD D 1128, R ROAD R 617, EDENDALE ROAD, R LONGMARKET STREET, L WEST STREET, R VICTORIA ROAD, R RETIEF STREET, L BOOM STREET R EAST STREET BUS TERMINUS.

RETURN:

FROM EAST STREET BUS TERMINUS, R PIETERMARITZ STREET, L WEST STREET, R LOOP STREET AND CONTINUE BY THE FORWARD JOURNEY IN REVERSE.

ROUTE 6B: TAFULENI – PIETERMARITZBURG

FORWARD:

FROM TAFULENI TERMINUS (MLABA'S STORE) VIA ROAD D 1128, R ROAD R 617, EDENDALE ROAD, R LONGMARKET STREET, L WEST STREET, R VICTORIA ROAD, R RETIEF STREET, L BOOM STREET R EAST STREET BUS TERMINUS.

RETURN:

FROM EAST STREET BUS TERMINUS, R PIETERMARITZ STREET, L WEST STREET, R LOOP STREET AND CONTINUE BY THE FORWARD JOURNEY IN REVERSE.

ROUTE 67: UPPER NOSHEZI – PIETERMARITZBURG



transport

Department:
Transport
Province of KwaZulu-Natal

GAZETTE

LGKZNG11-2019-JUN

REGION: ALL

FORWARD:
FROM UPPER NOSHEZI TERMINAL POINT VIA ROAD D 1125, L ROAD D 1128, R ROAD R 617...EDENDALE ROAD, R LONGMARKET STREET, L WEST STREET, R VICTORIA ROAD, R RETIEF STREET, L BOOM STREET R EAST STREET BUS TERMINUS.

RETURN:
FROM EAST STREET BUS TERMINUS, R PIETERMARITZ STREET, L WEST STREET, R LOOP STREET AND CONTINUE BY THE FORWARD JOURNEY IN REVERSE.

ROUTE 6D: INADI – PIETERMARITZBURG

FORWARD:
FROM LNADI TERMINAL POINT VIA ROAD D 1134, R ROAD D 1128, R ROAD R 617...EDENDALE ROAD, R LONGMARKET STREET, L WEST STREET, R VICTORIA ROAD, R RETIEF STREET, L BOOM STREET R EAST STREET BUS TERMINUS.

RETURN:
FROM EAST STREET BUS TERMINUS, R PIETERMARITZ STREET, L WEST STREET, R LOOP STREET AND CONTINUE BY THE FORWARD JOURNEY IN REVERSE.

ROUTE 6?: INADI - PIETERMARITZBURG VIA UPPER NOSHEZI

FORWARD:
FROM LNADI TERMINAL POINT VIA ROAD D 1134, L ROAD D 1128, R ROAD D 1125 TO UPPER NOSHEZI TERMINAL POINT, RETURN ROAD D 1125, L ROAD D 1128, R ROAD R617...EDENDALE ROAD, R LONGMARKET STREET, L WEST STREET, R VICTORIA ROAD, R RETIEF STREET, L BOOM STREET R EAST STREET BUS TERMINUS.

RETURN:
FROM EAST STREET BUS TERMINUS, R PIETERMARITZ STREET, L WEST STREET, R LOOP STREET AND CONTINUE BY THE FORWARD JOURNEY IN REVERSE.

ROUTE 7: KWA SHANGE – PIETERMARI?ZBURG

FORWARD:
FROM KWA-SHANGE BUS TERMINAL POINT VIA ROAD D 412 (SHANGE ROAD) TO GEZUBUSO, L ROAD R617...EDENDALE ROAD, R LONGMARKET STREET, L WEST STREET, R VICTORIA ROAD, R RETIEF STREET, L BOOM STREET R EAST STREET BUS TERMINUS.

RETURN:
FROM EAST STREET BUS TERMINUS, R PIETERMARITZ STREET, L WEST STREET, R LOOP STREET AND CONTINUE BY THE FORWARD JOURNEY IN REVERSE.

ROUTE 9: MASWAZINI – PIETERMARITZBURG

FORWARD:
FROM MAZWAZINI BUS TERMINAL POINT VIA ROAD D 1140, L ROAD 402 TO ELANDSKOP CROSS ROADS, L ROAD R617...EDENDALE ROAD, R LONGMARKET STREET, L WEST STREET, R VICTORIA ROAD, R RETIEF STREET, L BOOM STREET R EAST STREET BUS TERMINUS.

RETURN:
FROM EAST STREET BUS TERMINUS, R PIETERMARITZ STREET, L WEST STREET, R LOOP STREET AND CONTINUE BY THE FORWARD JOURNEY IN REVERSE.

ROUTE 9A: MASWAZINI - PIETERMARITZBUHG VIA KHULEKONKE

FORWARD:
FROM MAZWAZINI BUS TERMINAL POINT VIA ROAD D 1140, R TO KHULEKONKE VILLAGE, RETURN TO ROAD D1140, R ROAD D 1140, L ROAD 402 TO ELANDSKOP ???SS ROADS, L ROAD R617...EDENDALE ROAD, R LONGMARKET STREET, L WEST STREET, R VICTORIA ROAD, R RETIEF STREET, L BOOM STREET R EAST STREET BUS TERMINUS.

RETURN:
FROM EAST STREET BUS TERMINUS, R PIETERMARITZ STREET, L WEST STREET, R LOOP STREET AND CONTINUE BY THE FORWARD JOURNEY IN REVERSE.

ROUTE 9B: ELANDSKOP (CLINIC) – PIETERMARITZBURG

FORWARD:
FROM ELANDSKOP CLINIC TO ELANDSKOP CROSS ROADS, L ROAD R617...EDENDALE ROAD, R LONGMARKET STREET, L WEST STREET, R VICTORIA ROAD, R RETIEF STREET, L BOOM STREET R EAST STREET BUS TERMINUS.

RETURN:
FROM EAST STREET BUS TERMINUS, R PIETERMARITZ STREET, L WEST STREET, R LOOP STREET AND CONTINUE BY THE FORWARD JOURNEY IN REVERSE.

ROUTE 9?: ELANDSKOP TERMINUS – PIETERMARITZBURG

FORWARD:
FROM ELANDSKOPTERMINUS VIA ROAD R 617...EDENDALE ROAD, R LONGMARKET STREET, L WEST STREET, R VICTORIA ROAD, R RETIEF STREET, L BOOM STREET R EAST STREET BUS TERMINUS.

RETURN:
FROM EAST STREET BUS TERMINUS, R PIETERMARITZ STREET, L WEST STREET, R LOOP STREET AND CONTINUE BY THE FORWARD JOURNEY IN REVERSE.

ROUTE 9D: MASWAZINI - ROTOFLEX VIA ZONDI STORE

FORWARD:
MASWAZINI VIA ROAD D 402...ZONDI STORE BUS TERMINAL POINT AT THE JUNCTION OF ROADS 402 AND D 11?? VIA ROAD 402, L ROAD D 1122, ENTER KHOBONGO VILLAGE, RETURN TO ROAD D 1122, L ROAD D 1122L ROAD R617...EDENDALE ROAD, R LONGMARKET STREET, L WEST STREET, R VICTORIA ROAD, R RETIEF STREET, L BOOM STREET R EAST STREET BUS TERMINUS, TO THE LINDUSTRIAL SITES.

RETURN:
?? THE FORWARD ROUTE IN REVERSE...LOOP STREET, TO EAST STREET BUS TERMINUS, R PIETERMARITZ STREET, L WEST STREET, R LOOP STREET AND CONTINUE BY THE FORWARD JOURNEY IN REVERSE.

ROUTE 10: ZONDI STORE - PIETERMARITZBURG VIA KHOBONGO

FORWARD:
FROM ZONDI STORE BUS TERMINAL POINT AT THE JUNCTION OF ROADS 402 ??D D 1133 VIA ROAD 402, L ROAD D 1122, ENTER KHOBONGO VILLAGE, RETURN TO ROAD D 1122, L ROAD D 1122L ROAD R617...EDENDALE ROAD, R LONGMARKET STREET, L WEST STREET, R VICTORIA ROAD, R RETIEF STREET, L BOOM STREET R EAST STREET BUS TERMINUS.

RETURN:
FROM EAST STREET BUS TERMINUS, R PIETERMARITZ STREET, L WEST STREET, R LOOP STREET AND CONTINUE BY THE FORWARD JOURNEY IN REVERSE.

ROUTE 1??: ZONDI STORE – PIETERMARITZBURG

FORWARD:
FROM ZONDI STORE BUS TERMINAL POINT AT THE JUNCTION OF ROADS 402 ??D D 1133 VIA ROAD 402, L ROAD D 1122, L ROAD R 617...EDENDALE ROAD, R LONGMARKET STREET, L WEST STREET, R VICTORIA ROAD, R RETIEF STREET, L BOOM STREET R EAST STREET BUS TERMINUS.

RETURN:
FROM EAST STREET BUS TERMINUS, R PIETERMARITZ STREET, L WEST STREET, R LOOP STREET AND CONTINUE BY THE FORWARD JOURNEY IN REVERSE.

ROUTE 10?: KHOBONGO – PIETERMARITZBURG

FORWARD:
FROM KHOBONGO VILLAGE TO ROAD D 1122, L ROAD D 1122L ROAD R 617...EDENDALE ROAD, R LONGMARKET STREET, L WEST STREET, R VICTORIA ROAD, R RETIEF STREET, L BOOM STREET R EAST STREET BUS TERMINUS.

RETURN:
FROM EAST STREET BUS TERMINUS, R PIETERMARITZ STREET, L WEST STREET, R LOOP STREET AND CONTINUE BY THE FOWARD JOURNEY IN REVERSE.

ROUTE 11: DULELA – PIETERMARITZBURG

FORWARD:
FROM DULELA VIA ROAD D390...MGWAGWA SCHOOL..... KWA-GUBESHE ... TAYLORS HALT, R ROAD D399, L ROAD R617...EDENDALE ROAD, R LONGMARKET STREET, L WEST STREET, R VICTORIA ROAD, R RETIEF STREET, L BOOM STREET R EAST STREET BUS TERMINUS.

RETURN:



transport

Department:
Transport
Province of KwaZulu-Natal

GAZETTE

LGKZNG11-2019-JUN

REGION: ALL

FROM EAST STREET BUS TERMINUS, R PIETERMARITZ STREET, L WEST STREET, R LOOP STREET AND CONTINUE BY THE FORWARD JOURNEY IN REVERSE.
ROUTE 11?: MGWAGWA - PIETERMARITZBURG
FORWARD:
FROM MGWAGWA BUTCHERY VIA ROAD D390...MGWAGWA SCHOOL... KWA-GUBESHETAYLORS HALT, R ROAD D399, L ROAD R617...EDENDALE ROAD, R LONGMARKET STREET, L WEST STREET, R VICTORIA ROAD, R RETIEF STREET, L BOOM STREET R EAST STREET BUS TERMINUS.
RETURN:
FROM EAST STREET BUS TERMINUS, R PIETERMARITZ STREET, L WEST STREET, R LOOP STREET AND CONTINUE BY THE FORWARD JOURNEY IN REVERSE.
ROUTE 11?: MASHINGENI – PIETERMARITZBURG
FORWARD:
FROM MASHINGENI BUS TERMINAL POINT VIA ROAD D390...DULELA...MGWAGWA SCHOOL... KWA-GUBESHETAYLORS HALT, R ROAD D399, L ROAD R617...EDENDALE ROAD, R LONGMARKET STREET, L WEST STREET, R VICTORIA ROAD, R RETIEF STREET, L BOOM STREET R EAST STREET BUS TERMINUS.
RETURN:
FROM EAST STREET BUS TERMINUS, R PIETERMARITZ STREET, L WEST STREET, R LOOP STREET AND CONTINUE BY THE FORWARD JOURNEY IN REVERSE.
ROUTE 12: GIBSONS GATE - PIETERMARITZBURG VIA MAFUNZE
FORWARD:
FROM GIBSONS GATE BUS TERMINAL POINT VIA ROAD D 1124, L ROAD D 1123 TO MAFUNZE TERMINAL POINT (HEMU-HEMU), RETURN VIA ROAD D 1123, L ROAD D 1124 TO MACLEANS, R. ROAD R617...EDENDALE ROAD R LONGMARKET STREET, L WEST STREET, R VICTORIA ROAD, R RETIEF STREET, L BOOM STREET R EAST STREET BUS TERMINUS.
RETURN:
FROM EAST STREET BUS TERMINUS, R PIETERMARITZ STREET, L WEST STREET, R LOOP STREET AND CONTINUE BY THE FORWARD JOURNEY IN REVERSE.
ROUTE 12?: KWA N?ABINI – PIETERMARITZBURG
FORWARD:
FROM KWA NKABINI TO ROAD D 1123, L ROAD D 1124 TO MACLEANS, R ROAD R617...EDENDALE ROAD R LONGMARKET STREET, L WEST STREET, R VICTORIA ROAD, R RETIEF STREET, L ????M STREET R EAST STREET BUS TERMINUS.
RETURN:
FROM EAST STREET BUS TERMINUS, R PIETERMARITZ STREET, L WEST STREET, R LOOP STREET AND CONTINUE BY THE FORWARD JOURNEY IN REVERSE.
ROUTE 12B: GIBSONS GATE – PIETERMARITZBURG
FORWARD:
FROM GIBSONS GATE BUS TERMINAL POINT VIA ROAD D 1124 TO MACLEANS, R ROAD R617...EDENDALE ROAD R LONGMARKET STREET, L WEST STREET, R VICTORIA ROAD, R RETIEF STREET, L BOOM STREET R EAST STREET BUS TERMINUS.
RETURN:
FROM EAST STREET BUS TERMINUS, R PIETERMARITZ STREET, L WEST STREET, R LOOP STREET AND CONTINUE BY THE FORWARD JOURNEY IN REVERSE.
ROUTE 12?: MAFUNZE – PIETERMARITZBURG
FORWARD:
FROM MAFUNZE TERMINAL POINT (HEMU-HEMU) VIA ROAD D 1123, L ROAD D 1124 TO MACLEANS, R. ROAD R617...EDENDALE ROAD R LONGMARKET STREET, L WEST STREET, R VICTORIA ROAD, R RETIEF STREET, L BOOM STREET R EAST STREET BUS TERMINUS.
RETURN:
FROM EAST STREET BUS TERMINUS, R PIETERMARITZ STREET, L WEST STREET, R LOOP STREET AND CO?TINUE BY THE FORWARD JOURNEY IN REVERSE.
ROUTE 12D: NOMO / HOLOZA - PIETERMARITZBURG VIA GIBSONS GATE
FORWARD:
FROM NOMO/HOLOZA VIA UNNUMBERED ROADS TO GIBSONS GATE BUS TERMINAL POINT, THEN VIA ROAD D 1124 TO MACLEANS, R ROAD R 617...EDENDALE ROAD R LONGMARKET STREET, L WEST STREET, R VICTORIA ROAD, R RETIEF STREET, L BOOM STREET R EAST STREET BUS TERMINUS.
RETURN:
FROM EAST STREET BUS TERMINUS, R PIETERMARITZ STREET, L WEST STREET, R LOOP STREET AND CONTINUE BY THE FORWARD JOURNEY IN REVERSE.
ROUTE 12?: NOMO / HOLOZA - PIETERMARITZBURG VIA GI?SONS GATE AND MAFUNZE
FORWARD:
FROM NOMO/HOLOZA VIA UNNUMBERED ROADS TO GIBSONS GATE BUS TERMINAL POINT, THEN VIA ROAD D 1124, L ROAD D 1123 TO MAFUNZE TERMINAL POINT (HEMU-HEMU), RETURN VIA ROAD D 1123, L ROAD D 1124 TO MACLEANS, R. ROAD R617...EDENDALE ROAD R LONGMARKET STREET, L WEST STREET, R VICTORIA ROAD, R RETIEF STREET, L BOOM STREET R EAST STREET BUS TERMINUS.
RETURN:
FROM EAST STREET BUS TERMINUS, R PIETERMARITZ STREET, L WEST STREET, R LOOP STREET AND CONTINUE BY THE FORWARD JOURNEY IN REVERSE.
ROUTE 1?: SONGOMIZA – PIETERMARITZBURG
FORWARD:
FROM SONGONZIMA BUS TERMINAL POINT VIA ROAD D 1141, L ROAD D 1124 TO MACLEANS, L ROAD R617...EDENDALE ROAD, R LONGMARKET STREET, L WEST STREET, R VICTORIA ROAD, R RETIEF STREET, L BOOM STREET R EAST STREET BUS TERMINUS.
RETURN:
FROM EAST STREET BUS TERMINUS, R PIETERMARITZ STREET, L WEST STREET, R LOOP STREET AND CONTINUE BY THE FORWARD JOURNEY IN REVERSE.
ROUTE 14: KWA GUBESHE - PIETERMARITZBURG
FORWARD:
FROM KWA-GUBESHE BUS TERMINAL POINT VIA ROAD D399GANESOKENEMPANDE SCHOOL, R ROAD D 412, R ROAD D399...NXAMALALA CROSS ROADS...NENE BUTCHERY ... DRAAIHOEK...MABANA... SWEETWATERS...MPUMUZA ROAD, R SWEETWATERS ROAD...SWARTKOP ROAD...MAYORS WALK...BERG STREET, R EAST STREET TO BUS TERMINUS.
RETURN:
FROM EAST STREET TERMINUS VIA BOOM STREET, R RETIEF STREET AND ON THE SAME ROUTE IN REVERSE AS THE FORWARD JOURNEY.
ROUTE 14?: KWA GUBESHE - PIETERMARITZBURG VIA NDAWONDES KRAAL
FORWARD:
FROM KWA-GUBESHE BUS TERMINAL POINT VIA ROAD D 399...GANESOKENEMPANDE SCHOOL, R ROAD D 412, L ROAD D 1138...NDAWONDE'S KRAAL BUS TERMINAL POINT, RETURN ROAD D 1138, R ROAD D412, R ROAD D399...NXAMALALA CROSS ROADS...NENE BUTCHERY...DRAAIHOEK ...MABANA... SWEETWATERS...MPUMUZA ROAD, R SWEETWATERS ROAD...SWARTKOP ROAD...MAYORS WALK...BERG STREET, R EAST STREET TO THE EAST STREET BUS TERMINUS.
RETURN:
FROM EAST STREET TERMINUS VIA BOOM STREET, R RETIEF STREET AND ON THE SAME ROUTE IN REVERSE AS THE FORWARD JOURNEY.
ROUTE 14B: NDAWONDES KRAAL – PIETERMARITZBURG
FORWARD:
FROM NDAWONDE'S ?R??L BUS TERMINAL POINT VIA ROAD D 1138, R ROAD D412, R ROAD D399...NXAMALALA CROSS ROADS...NENE BUTCHERY...DRAAIHOEK ...MABANA... SWEETWATERS ...MPUMUZA ROAD, R SWEETWATERS ROAD...SWARTKOP ROAD...MAYORS WALK ...??RG STREET, R EAST STREET TO THE EAST STREET BUS TERMINUS.
RETURN:
FROM EAST STREET TERMINUS VIA ?OOM STREET, R RETIEF STREET AND ON THE SAME ROUTE IN REVERSE AS THE FORWARD JOURNEY.



transport

Department:
Transport
Province of KwaZulu-Natal

GAZETTE

LGKZNG11-2019-JUN

REGION: ALL

ROUTE 14?: KWA GUBESHE - PIETERMARITZBURG VIA DOLOQINA STORE

FORWARD:

FROM KWA-GUBESHE BUS TERMINAL POINT VIA ROAD D 399...GANESOKENE...MPANDE SCHOOL, R ROAD D 412, L ROAD D1130 TO DOLOQINA STORE, RETURN VIA ROAD D 1130...DLADLA'S COURT...MDLULI, L ROAD D399...NXAMALALA CROSS ROADS...NENE BUTCHERY...DRAAIHOEK...MABANA...SWEETWATERS...MPUMUZA ROAD, R SWEETWATERS ROAD...SWARTKOP ROAD...MAYORS WALK...BERG STREET, R EAST STREET TO THE EAST STREET BUS TERMINUS.

RETURN:

FROM EAST STREET TERMINUS VIA BOOM STREET, R RETIEF STREET AND ON THE SAME ROUTE IN REVERSE AS THE FORWARD JOURNEY.

ROUTE 14D: KWA GUBESHE - PIETERMARITZBURG VIA DLADLA'S COURT

FORWARD:

FROM KWA-GUBESHE BUS TERMINAL POINT VIA ROAD D 399...GA?ESOKENE...MPANDE SCHOOL, R ROAD D 412, L ROAD D1130 TO DLADLA'S COURT, RETURN VIA ROAD D 1130...MDLULI, L ROAD D399...NXAMALALA CROSS ROADS...NENE BUTCHERY...DRAAIHOEK...B???.SWEETWATERS...MPUMUZA ROAD, R SWEETWATERS ROAD...SWARTKOP ROAD...MAYORS WALK...BERG STREET, R EAST STREET TO THE EAST STREET BUS TERMINUS.

RETURN:

FROM EAST STREET TERMINUS VIA BOOM STREET, R RETIEF STREET AND ON THE SAME ROUTE IN REVERSE AS THE FORWARD JOURNEY.

ROUTE 15: DLADLA'S COURT - PIETERMARITZBURG

FORWARD:

FROM DLADLA'S COURT VIA ROAD D 1130...MDLULI, L ROAD 399...NXAMALALA CROSS ROADS...NENE BUTCHERY...DRAAIHOEK...MABANA...SWEETWATERS...MPUMUZA ROAD, R SWEETWATERS ROAD...SWARTKOP ROAD...MAYORS WALK...BERG STREET, R EAST STREET TO THE EAST STREET BUS TERMINUS.

RETURN:

FROM EAST STREET TERMINUS VIA BOOM STREET, R RETIEF STREET AND ON THE SAME ROUTE IN REVERSE AS THE FORWARD JOURNEY.

ROUTE 15?: DOLOQINA STORE - PIETERMARITZBURG VIA MALINGA STOP

FORWARD:

FROM DOLOQINA BUS TERMINAL POINT VIA ROAD D 1130...DLADLA'S COURT...MDLULI, L ROAD D399...NXAMALALA CROSS ROADS...NENE BUTCHERY...DRAAIHOEK...MABANA...SWEETWATERS...MPUMUZA ROAD, R SWEETWATERS ROAD...SWARTKOP ROAD...MAYORS WALK...BERG STREET, R EAST STREET TO THE EAST STREET BUS TERMINUS.

RETURN:

FROM EAST STREET TERMINUS VIA BOOM STREET, R RETIEF STREET AND ON THE SAME ROUTE IN REVERSE AS THE FORWARD JOURNEY.

ROUTE 15B: DOLOQINA STORE - PIETERMARITZBURG VIA NQABENI

FORWARD:

FROM DOLOQINA BUS TERMINAL POINT VIA UNNAMED ROAD TO NQABENI, THEN TO DLADLA'S COURT...MDLULI, L ROAD D399...NXAMALALA CROSS ROADS...NENE BUTCHERY...DRAAIHOEK...MABANA...SWEETWATERS...MPUMUZA ROAD, R SWEETWATERS ROAD...SWARTKOP ROAD...MAYORS WALK...BERG STREET, R EAST STREET TO THE EAST STREET BUS TERMINUS.

RETURN:

FROM EAST STREET TERMINUS VIA BOOM STREET, R RETIEF STREET AND ?N THE SAME ROUTE IN REVERSE AS THE FORWARD JOURNEY.

ROUTE 15C: MDLULI - PIETERMARITZBURG

FORWARD:

FROM MDLULI VIA ROAD D 1130, L ROAD D399...NXAMALALA CROSS ROADS...NENE BUTCHERY...DRAAIHOEK...MABANA...SWEETWATERS...MPUMUZA ROAD, R SWEETWATERS ROAD...SWARTKOP ROAD...MAYORS WALK...BERG STREET, R EAST STREET TO THE EAST STREET BUS TERMINUS.

RETURN:

FROM EAST STREET TERMINUS VIA BOOM STREET, R RETIEF STREET AND ?N THE SAME ROUTE IN REVERSE AS THE FORWARD JOURNEY.

ROUTE 15D: MALINGA STOP - PIETERMARITZBURG VIA DLADLA'S COURT

FORWARD:

FROM MALINGA STOP VIA ROAD D 1130...DLADLA'S COURT...MDLULI, L ROAD D399...NXAMALALA CROSS ROADS...NENE BUTCHERY...DRAAIHOEK...MABANA...SWEETWATERS...MPUMUZA ROAD, R SWEETWATERS ROAD...SWARTKOP ROAD...MAYORS WALK...BERG STREET, R EAST STREET TO THE EAST STREET BUS TERMINUS.

RETURN:

FROM EAST STREET TERMINUS VIA BOOM STREET, R RETIEF STREET AND ?N THE SAME ROUTE IN REVERSE AS THE FORWARD JOURNEY.

ROUTE 15?: BEKEZELE STORE - PIETERMARITZBURG

FORWARD:

FROM BEKEZELE STORE VIA ROAD D...MDLULI, L ROAD D399...NXAMALALA CROSS ROADS...NENE BUTCHERY...DRAAIHOEK...MABANA...SWEETWATERS...MPUMUZA ROAD, R SWEETWATERS ROAD...SWARTKOP ROAD...MAYORS WALK...BERG STREET, R EAST STREET TO THE EAST STREET BUS TERMINUS.

RETURN:

FROM EAST STREET TERMINUS VIA BOOM STREET, R RETIEF STREET AND ?N THE SAME ROUTE IN REVE?SE AS THE FORWARD JOURNEY.

ROUTE 15F: NQABENI - PIETERMARITZBURG VIA DLADLA'S COURT

FORWARD:

FROM NQABENI, THEN TO DLADLA'S COURT...MDLULI, L ROAD D399...NXAMALALA CROSS ROADS...NENE BUTCHERY...DRAAIHOEK...MABANA...SWEETWATERS...MPUMUZA ROAD, R SWEETWATERS ROAD...SWARTKOP ROAD...MAYORS WALK...BERG STREET, R EAST STREET TO THE EAST STREET BUS TERMINUS.

RETURN:

FROM EAST STREET TERMINUS VIA BOOM STREET, R RETIEF STREET AND ON THE SAME ROUTE IN REVERSE AS THE FORWARD JOURNEY.

ROUTE 15G: DOLOQINA STORE PIETERMARITZBURG VIA MALINGA STOP AND CALUZA

FORWARD:

FROM DOLOQINA BUS TERMINAL POINT VIA ROAD D 1130...DLADLA'S COURT...MDLULI, L ROAD D399...NXAMALALA CROSS ROADS...NENE BUTCHERY...DRAAIHOEK...??B???.SWEETWATERS...MPUMUZA ROAD, R CALUZA ROAD, L EDENDALE ROAD, L PINE STREET, L WEST STREET, R VICTORIA STREET, R RETIEF STREET, L BOOM STREET, R EAST STREET TO EAST STREET TERMINUS.

RETURN:

FROM EAST STREET BUS TERMINUS VIA PIETERMARITZ STREET, L WEST STREET, R LOOP STREET AND CONTINUE IN REVERSE OF THE FORWARD JOURNEY.

ROUTE 16: Z?YAEKA EAST - PIETERMARITZBURG

FORWARD:

FROM ZAYEKA EAST BUS TERMINAL POINT VIA ROAD D 1132, L ROAD D 1137 TO SIYANDA TERMINAL POINT, RETURN ROAD D 1137, L D 1132, R ROAD D 399 PAST MABANA AND SWEETWATERS...MPUMUZA ROAD, R SWEETWATERS ROAD...SWARTKOP ROAD...MAYORS WALK...BERG STREET, R EAST STREET TO EAST STREET BUS TERMINUS.

RETURN:

FROM EAST STREET TERMINUS VIA BOOM STREET, R RETIEF STREET AND ON THE SAME ROUTE IN REVERSE AS THE FORWARD JOURNEY.

ROUTE 16?: Z????? WEST - PIETERMARITZBURG

FORWARD:

FROM ZAYEKA WEST BUSTERMINAL POINT VIA ROAD D 399...MABANA...SWEETWATERS...MPUMUZA ROAD, R SWEETWATERS ROAD...SWARTKOP ROAD...MAYORS WALK...BERG STREET, R EAST STREET TO EAST STREET BUS TERMINUS.

RETURN:

FROM EAST STREET TERMINUS VIA BOOM STREET, R RETIEF STREET AND ON THE SAME ROUTE IN REVERSE AS THE FORWARD JOURNEY.

ROUTE 17: KWA GUBESHE -WILLOW?ON INDUSTRY

FORWARD:

FROM KWA-GUBESHE BUS TERMINAL VIA ROAD D 399...GANESOKENE...MPANDE SCHOOL...NXAMALALA CROSS ROADS...MPUNZA ROAD...GANO - GA DA, R CALUZA ROAD, L EDENDALE ROAD, R LONGMARKET STREET, L ECHO ROAD, R CHURCH STREET...GREYTOWN ROAD, R WILLOWTON ROAD, L OHRTMANN ROAD TO:



transport

Department:
Transport
Province of KwaZulu-Natal

GAZETTE

LGKZNG11-2019-JUN

REGION: ALL

(1) R. MANNING ROAD..... BAYNESDRIFT ROAD, L BIRMINGHAM ROAD. TURN LEFT INTO BIRMINGHAM ROAD, R SHEFFIELD ROAD, L COVENTRY ?LACE TO TERMINAL POINT.
(2) R ROYSTON ROAD, L PROMED ROAD, L GRIX ROAD TO TERMINAL POINT.
ROUTE 17?: WILLOW?ON INDUSTRY- KWA GUBESHE
FORWARD:
RETURN AS ROUTE 17 IN REVERSE TO L OHRTMANN ROAD, R ECHO ROAD, L PRINCE ALFRED STREET, R RETIEF STREET, R BERG STREET, L EAST STREET TO TERMINUS, BOOM STREET, R RETIEF STREET, L BERG STREET...MAYORS WALK...SWARTKOP ROAD...SWEETWATERS ROAD...MABANA...DRAAIHOEK...NENE BUTCHERY...NXAMALALA CROSS ROADS, R ROAD D 412, L MPANDE SCHOOL...GANESOKENE...KWA GUBESHE.
ROUTE 17B: ROTOFLEX - KWA GUBESHE
FORWARD:
RETURN AS ROUTE 17 IN REVERSE TO L OHRTMANN ROAD, R ECHO ROAD, L PRINCE ALFRED STREET, R RETIEF STREET, R BERG STREET, L EAST STREET TO TERMINUS, VIA PIETERMARITZ STREET, L WEST STREET, R LOOP STREET...EDENDALE ROAD, R CALUZA ROAD, L MPUNZA ROAD...MABANA...DRAAIHOEK...NENE BUTCHERY...NXAMALALA CROSS ROADS, R ROAD D 1130 TO BEKEZELE, RETURN ROAD D 1130, R ROAD D 412, L ROAD D 1138...NDAWONDE'S KR??L BUS TERMINAL POINT, RETURN ROAD D 1138, L ROAD D 412, L MPANDE SCHOOL...GANESOKENE, R TO DULELA, RETURN TO GANESOKANE, R ROAD D 412 TO KWA GUBESHE.
ROUTE 18: LADUMA - PIETERMARI?ZBURG
FORWARD:
LADUMA BUS TERMINAL VIA LADUMA ROAD, L CALUZA ROAD, R MORCOM ROAD R MAYORS WALK, L WINSTON ROAD...VICTORIA ROAD, L RETIEF STREET, L EAST STREET TO EAST STREET BUS TERMINUS.
RETURN:
FROM EAST STREET BUS TERMINUS, R PIETERMARITZ STREET, L WEST STREET, R LOOP STREET AND CONTINUE IN REVERSE OF THE FORWARD JOURNEY.
ROUTE 8:
THE CONVEYANCE OF PASSENGERS WITH THEIR PERSONAL EFFECTS, FROM INCWADI BUS TERMINUS TO EAST STREET TERMINUS, PIETERMARITZBURG.
FORWARD JOURNEY:
FROM INCWADI BUS TERMINAL POINT, SITUATED ON DISTRICT ROAD D 58, MAGISTERIAL DISTRICT OF PIETERMARITZBURG, PROCEED ALONG ROAD D 58 TO THE JUNCTION WITH ROAD D 63. TURN RIGHT INTO ROAD D 63 WHICH BECOMES ROAD D 140. PROCEED ALONG ROAD D 140 WHICH BECOMES ROAD D 137 AT ELANDSKOP RAILWAY STATION. PROCEED ALONG ROAD D 137 TO THE JUNCTION WITH ROAD R617 AT ELANDSKOP CROSS ROADS WITH THE MAIN ROAD BETWEEN BULWER AND PIETERMARITZBURG. TURN RIGHT INTO ROAD R617, AND PROCEED ALONG ROAD R617 WHICH BECOMES EDENDALE ROAD. PROCEED ALONG EDENDALE ROAD TO JUNCTION WITH LONGMARKET STREET. TURN RIGHT INTO LONGMARKET STREET AND PROCEED ALONG LONGMARKET STREET TO THE JUNCTION WITH WEST STREET. TURN LEFT INTO WEST STREET AND PROCEED ALONG WEST STREET TO THE JUNCTION WITH VICTORIA STREET. ?URN RIGHT INTO VICTORIA ROAD AND PROCEED ALONG VICTORIA ROAD TO THE JUNCTION WITH RETIEF STREET. TURN RIGHT INTO RETIEF STREET AND PROCEED ALONG RETIEF STREET TO THE JUNCTION WITH BOOM STREET. TURN LEFT INTO BOOM STREET AND PROCEED ALONG BOOM STREET TO THE JUNCTION WITH EAST STREET. TURN RIGHT INTO EAST STREET BUS TERMINUS, PIETERMARITZBURG.
RETURN JOURNEY:
RETURN FROM EAST STREET BUS TERMINUS, TURN RIGHT INTO PIETERMARITZ STREET, LEFT INTO WEST STREET, RIGHT INTO LOOP STREET AND CONTINUE IN REVERSE OF THE FORWARD JOURNEY.



transport

Department:
Transport
Province of KwaZulu-Natal

GAZETTE

LGKZNG11-2019-JUN

REGION: ALL

1) Application Number: APP0109447	2) Gazette Number: LGKZNG11-2019-JUN
3) Applicant: SIZANANI MAZULU TRANSPORT (PTY) LTD ID NO. 2001/023446/07 Association: NOT AVAILABLE	4) Applicant Address: PO BOX 4183 WILLOWTON HUB PIETERMARITZBURG 3200
5) Existing Licence Holder: NOT APPLICABLE ID NO. NOT APPLICABLE	6) Existing Licence Holder Address: NOT APPLICABLE
7) Type of application: NEW OPERATING LICENCE	8) Operating Licence Number: NOTAVAILABLE
9) Vehicle Type: BUS	10) 1 X 66 (SEATED) + 14 (STANDING)
11) Region: UMGUNGUNDLOVU	
12.1	<p>KZPRERC2773020 - PASSENGERS AND THEIR PERSONAL EFFECTS OVER ROUTES AS SPECIFIED IN THIS ANNEXURE, WITH THE AUTHORITY TO OPERATE ALTERNATIVE ROUTES WITHIN THE BOROUGH OF PIETERMARITZBURG, PROVIDED THAT THE FIXED INNER AND OUTER TERMINI OF EACH ROUTE REMAIN UNCHANGED AND THAT BUS ROUTES ARE LET DOWN BY RESOLUTION OF THE MSUNDUZI TRANSITIONAL COUNCIL.</p> <p>ALL ROUTES: THE RIGHT TO INCREASE OR DECREASE SERVICES AS AND WHEN REQUIRED.</p> <p>FARES: THE RIGHT TO REDUCE THE FARE PAYABLE BY CASH PAYING PASSENGERS DURING OFF PEAK PERIODS (BETWEEN 08H30 - 16H00).</p> <p>SPECIAL BUSES: AS AND WHEN REQUIRED FOR FUNERALS, SCHOOLS, RACES, PRIVATE PARTIES, TO ANY POINT WITHIN THE MSUNDUZI TRANSITIONAL COUNCIL BOUNDARIES.</p> <p>SIGHT SEEING BUSES: AS FOLLOWS: TO HENLEY DAM TERMINUS 17,54KM, TO HOWICK FALLS 22,95KM, TO SWEETWATERS, WINTERSKLOOF, ETC, CIRCULAR-DRIVE 28,96KM, CITY HALL TO SCHOOLS, COLLEGES, AS AND WHEN REQUIRED, E.G. HILTON COLLEGE 19.63KM, ST ANNES COLLEGE 13.252KM AND OTHERS, FOR THE CONVEYANCE OF SCHOOL, CITY TO NAGEL DAM 57.92KM, ALBERT FALLS 22.53KM.</p> <p>FUNERAL PARTIES, SPORT TEAMS: AND PICNICS, CHURCH AND PRIVATE PARTIES ON TRIPS WITHIN A RADIUS OF 245 KM FROM MSUNDUZI TRANSITIONAL COUNCIL BOUNDARIES TO PIETERMARITZBURG CITY HALL, RETURN JOURNEY TO COMMENCE WITHIN 24 HOURS AFTER ARRIVAL AT DESTINATION.</p> <p>ADDITIONAL AUTHORITY ON 5 BUSES: (NUMBERS ON RECORD AT BOARD'S OFFICES), PASSENGERS WHO ARE IN POSSESSION OF VALID RAIL OR S.A.R. TRANSPORT SERVICE TICKETS AND PARCELS ON A VEHICLE HIRE BASIS ON BEHALF OF THE S.A.R BY LOCAL ROAD TRANSPORTATION BOARDS WITHIN THE PROVINCE OF NATAL.</p> <p>1. INTERCHANGEABILITY OF BUSES ALL BUSES ARE FULLY INTERCHANGEABLE ON ALL ROUTES TO WHICH THE PUBLIC ROAD CARRIER PERMIT REFERS.</p> <p>2. TIMETABLES AS GRANTED BY THE LOCAL TRANSPORTATION BOARD – (DBN) FROM TIME TO TIME AND ADDITIONAL TRIPS, AS AND WHEN REQUIRED ACCORDING TO PASSENGER DEMAND. THE COMPANY RESERVES THE RIGHT TO REDUCE OR INCREASE JOURNEYS ACCORDING TO PASSENGER DEMAND.</p> <p>3. ROUTES IN MUNICIPAL BOUNDARIES BUS ROUTES IN MUNICIPAL BOUNDARIES ARE ACCORDING TO THE MUNICIPAL BY LAWS SUBJECT TO THE PERIODICAL CHANGES, AS MAY BE PRESCRIBED BY THE MUNICIPALITIES.</p> <p>ROUTE DESCRIPTION: ORGANISED PARTIES THE CONVEYANCE OF PERSONS, WHO HAVE ORGANISED THEMSELVES AS A GROUP, AND THEIR PERSONAL EFFECTS, FROM WITHIN THE MAGISTERIAL DISTRICT OF PIETERMARITZBURG TO POINTS WITHIN THE REPUBLIC OF SOUTH AFRICA.</p> <p>PROVIDED: THE SAME PASSENGERS CONVEYED ON THE FORWARD JOURNEY, BE CONVEYED BACK ON THE RETURN JOURNEY TO THE POINT OF COMMENCEMENT AND PASSENGERS BE PROVIDED THAT NO PASSENGERS BE PICKED UP OR SET DOWN EN ROUTE.</p> <p>SUBJECT TO THE EXPLICIT CONDITION THAT THE CONVEYANCE OF SUCH A GROUP OF PERSONS, MAY ONLY BE UNDERTAKEN, IF THE SAME GROUP OF PERSONS UNDERTAKE THE FORWARD AND RETURN JOURNEY, AS A PARTY, FOR THE EXCLUSIVE MUTUAL PURPOSE TO ATTEND ONE OR MORE OF THE FOLLOWING OCCASIONS: (I) WEDDINGS, (II) FUNERALS, (III) RELIGIOUS GATHERINGS (IV) SPORTS MEETINGS, EITHER AS COMPETITORS OR SPECTATORS (V) PICNIC OR ANY OTHER SIMILAR FORM OF ORGANISED AMUSEMENT OR RECREATION. THE PRINCIPAL ROUTE DESCRIPTIONS ??? SHOWN BELOW.</p> <p>CONTRACT ZNT 1137/98 T – PIETERMARITZBURG ROUTES THE ROUTE NUMBERS FOR THE SERVICES REQUIRED ARE TO BE: ROUTE 1: ESINADENI – PIETERMARITZBURG ROUTE 1A: LOWER NOSHEZI - PIETERMARITZBURG ROUTE 1B: WILLOWFOUNTAIN - PIETERMARITZBURG ROUTE 1C: WILLOWFOUNTAIN - PIETERMARITZBURG VIA WILLOWFOUNTAIN (BULWER) ROUTE 1D: WILLOWFOUNTAIN (BULWER) - PIETERMARITZBURG ROUTE 1E: IMBALI - PIETERMARITZBURG ROUTE 2A: ESINADENI- SHORTTS RETREAT ROUTE 2B: WILLOWFOUNTAIN - SHORTTS RETREAT ROUTE 2C: ESIGODENI - SHORTTS RETREAT ROUTE 3A: ESINADENI - WILLOWTON ROUTE 3B: WILLOWFOUNTAIN - WILLOWTON ROUTE 3C: AZALEA – WILLOWTON ROUTE 3D: EDENDALE - PRILLA MILLS ROUTE 4: DINDI - PIETERMARITZBURG ROUTE 5: QANDA- PIETERMARITZBURG ROUTE 6: INADI - PIETERMARITZBURG VIA UPPER NOSHEZI AND TAFULENI ROUTE 6A: INADI - PIETERMARITZBURG VIA TAFULENI ROUTE 6B: TAFULENI - PIETERMARITZBURG ROUTE 6C: UPPER NOSHEZI- PIETERMARITZBURG ROUTE 6D: INADI - PIETERMARITZBURG ROUTE 6E: INADI - PIETERMARITZBURG VIA UPPER NOSHEZI ROUTE 7: KWA SHANGE – PIETERMARITZBURG ROUTE 9: MASWAZINI - PIETERMARITZBURG ROUTE 9A: MASWAZINI - PIETERMARITZBURG VIA KHULEKONKE ROUTE 9B: ELANDSKOP CLINIC - PIETERMARITZBURG ROUTE 9C: ELANDSKOP TERMINUS - PIETERMARITZBURG ROUTE 9D: MASWAZINI- ROTOFLEX ROUTE 10: ZONDI STORE - PIETERMARITZBURG VIA KHONBONGO ROUTE 10A: ZONDI STORE - PIETERMARITZBURG ROUTE 10B: KHOBONGO - PIETERMARITZBURG</p>



transport

Department:
Transport
Province of KwaZulu-Natal

GAZETTE

LGKZNG11-2019-JUN

REGION: ALL

ROUTE 11: DULELA - PIETERMARITZBURG
 ROUTE 11A: MGWAGWA BUTCHERY - PIETERMARITZBURG
 ROUTE 11B: MASHINGENI - PIETERMARITZBURG
 ROUTE 12: GIBSONS GATE - PIETERMARITZBURG
 ROUTE 12A: KWA NKABINI - PIETERMARITZBURG
 ROUTE 12B: GIBSONS GATE - PIETERMARITZBURG
 ROUTE 12C: MAFUNZE - PIETERMARITZBURG
 ROUTE 12D: NOMO / HOLOZA - PIETERMARITZBURG
 ROUTE 12E: NOMO / HOLOZA - PIETERMARITZBURG VIA GIBSONS GATE
 ROUTE 13: SONGOMIZA - PIETERMARITZBURG
 ROUTE 14: KWA GUBESHE - PIETERMARITZBURG
 ROUTE 14A: KWA GUBESHE - PIETERMARITZBURG VIA NDAWONDES KRAAL
 ROUTE 14B: NDAWONDES KRAAL - PIETERMARITZBURG
 ROUTE 14C: KWA GUBESHE - PIETERMARITZBURG VIA DOLOQINA STORE & DLADLA'S COURT
 ROUTE 14D: KWA GUBESHE - PIETERMARITZBURG VIA DIADLA'S COURT
 ROUTE 15: DLADLA'S COURT - PIETERMARITZBURG
 ROUTE 15A: DOLOQINA STORE - PIETERMARITZBURG VIA MALINGA STOP & DLADLA'S COURT
 ROUTE 15B: DOLOQINA STORE - PIETERMARITZBURG VIA NQABENI DLADLA'S COURT
 ROUTE 15C: MDLULI - PIETERMARITZBURG
 ROUTE 15D: MALINGA STOP - PIETERMARITZBURG DLADLA'S COURT
 ROUTE 15E: BEKEZELE STORE - PIETERMARITZBURG
 ROUTE 15F: NQABENI - PIETERMARITZBURG VIA DLADLA'S COURT
 ROUTE 15G: DOLOQINA STORE - PIETERMARITZBURG VIA DLADLA'S COURT & CALUZA
 ROUTE 16: ZAYAeka EAST - PIETERMARITZBURG
 ROUTE 16A: ZAYAeka WEST - PIETERMARITZBURG
 ROUTE 17: KWA GUBESHE - WILLOWTON INDUSTRIES VIA CALUZA
 ROUTE 17A: KWA GUBESHE - WILLOWTON INDUSTRIES VIA SWEETWATERS
 ROUTE 17B: KWA GUBESHE - ROTOFLEX VIA DULELA, KWA SHANGE, BEKEZELE, ZAYAeka & CALUZA
 ROUTE 18: LADUMA - PIETERMARITZBURG
 ROUTE 1: ESINADENI ?? PIETERMARITZBURG
 FORWARD:
 FROM ESINADENI VIA SINATHING ROAD, R DAMBUZA ROAD, R EDENDALE ROAD, L PINE STREET, R LONGMARKET STREET, L RETIEF STREET TO THE TERMINUS.
 RETURN:
 FROM RETIEF STREET TERMINUS, R RETIEF STREET, R PIETERMARITZ STREET, L WEST STREET, R LOOP STREET, L PINE STREET, R EDENDALE ROAD, THEN BY THE REVERSE OF THE FORWARD ROUTE.
 ROUTE 1A: LOWER NOSHEZI ?? PIETERMARITZBURG
 FORWARD:
 FROM LOWER NOSHEZI, L SINATHING ROAD, R DAMBUZA ROAD, R EDENDALE ROAD, L PINE STREET, R LONGMARKET STREET, L RETIEF STREET TO THE TERMINUS.
 RETURN:
 FROM RETIEF STREET TERMINUS, R RETIEF STREET, R PIETERMARITZ STREET, L WEST STREET, R LOOP STREET, L PINE STREET, R EDENDALE ROAD, THEN BY THE REVERSE OF THE FORWARD ROUTE.
 ROUTE 1B: WILLOWFOUNTAIN ?? PIETERMARITZBURG
 FORWARD:
 FROM WILLOWFOUNTAIN TERMINAL POINT VIA WILLOWFOUNTAIN ROADIMBALI, L SUTHERLAND ROAD, R EDENDALE ROAD, L PINE STREET, R LONGMARKET STREET, L RETIEF STREET TO THE TERMINUS.
 RETURN:
 FROM RETIEF STREET TERMINUS, R RETIEF STREET, R PIETERMARITZ STREET, L WEST STREET, R LOOP STREET, L PINE STREET, R EDENDALE ROAD, THEN BY THE REVERSE OF THE FORWARD ROUTE.
 ROUTE 1C: WILLOWFOUNTAIN ?? PIETERMARITZBURG VIA WILLOWFOUNTAIN (BULWER)
 FORWARD:
 FROM WILLOWFOUNTAIN N TERMINAL POINT VIA WILLOWFOUNTAIN ROAD, VIA THE SECTION KNOWN AS BULWER, TO LMBALI, L SUTHERLAND ROAD, R EDENDALE ROAD, L PINE STREET, R LONGMARKET STREET, L RETIEF STREET TO THE TERMINUS.
 RETURN:
 FROM RETIEF STREET TERMINUS, R RETIEF STREET, R PIETERMARITZ STREET, L WEST STREET, R LOOP STREET, L PINE STREET, R EDENDALE ROAD, THEN BY THE REVERSE OF THE FORWARD ROUTE.
 ROUTE 1D: WILLOWFOUNTAIN (BULWER) TO PIETERMARITZBURG
 FORWARD:
 FROM WILLOWFOUNTAIN (BULWER), TO LMBALI, L SUTHERLAND ROAD, R EDENDALE ROAD, L PINE STREET, R LONGMARKET STREET, L RETIEF STREET TO THE TERMINUS.
 RETURN:
 FROM RETIEF STREET TERMINUS, R RETIEF STREET, R PIETERMARITZ STREET, L WEST STREET, R LOOP STREET, L PINE STREET, R EDENDALE ROAD, THEN BY THE REVERSE OF THE FORWARD ROUTE.
 ROUTE 1E: IMBALI (UNIT 18) ?? PIETERMARITZBURG
 FORWARD:
 FROM LMBALI (UNIT 18), L SUTHERLAND ROAD, R EDENDALE ROAD, L PINE STREET, R LONGMARKET STREET, L RETIEF STREET TO THE TERMINUS.
 RETURN:
 FROM RETIEF STREET TERMINUS, R RETIEF STREET, R PIETERMARITZ STREET, L WEST STREET, R LOOP STREET, L PINE STREET, R EDENDALE ROAD, THEN BY THE REVERSE OF THE FORWARD ROUTE.
 ROUTE 2A: ESINADENI ?? SHORTS RETREAT
 FORWARD:
 FROM ESINADENI VIA SINATHING ROAD, R DAMBUZA ROAD, R EDENDALE ROAD, L PINE STREET, R LONGMARKET STREET, L RETIEF STREET, L CHURCH STREET, L COMMERCIAL ROAD DURBAN ROADN? (NATIONAL ROAD), EXIT ???. DOWNES ROAD, R HALSTEAD ROAD, R SHORTTS RETREAT ROAD TO LESTER BROWN ROAD.
 RETURN:
 RETURN ALONG THE SAME ROUTE IN REVERSE DIRECTION TO THE FORWARD JOURNEY. (LOOP STREET, L RETIEF STREET TERMINUS, R RETIEF STREET, R PIETERMARITZ STREET, L WEST STREET, R LOOP STREET, L PINE STREET, R EDENDALE ROAD, THEN BY THE REVERSE OF THE FORWARD ROUTE.
 ROUTE 2B: WILLOWFOUNTAIN ?? SHORTTS RETREAT
 FORWARD:
 FROM WILLOWFOUNTAIN TERMINAL POINT VIA WILLOWFOUNTAIN ROADLMBALI, L SUTHERLAND ROAD, R EDENDALE ROAD, L PINE STREET, R LONGMARKET STREET, L RETIEF STREET, L CHURCH STREET, L COMMERCIAL ROAD DURBAN ROADN? (NATIONAL ROAD), EXIT ???. DOWNES ROAD, R HALSTEAD ROAD, R SHORTTS RETREAT ROAD TO LESTER BROWN ROAD.
 RETURN:
 RETURN ALONG THE SAME ROUTE IN REVERSE DIRECTION TO THE FORWARD JOURNEY. (LOOP STREET, L RETIEF STREET TERMINUS, R RETIEF STREET, R PIETERMARITZ STREET, L WEST STREET, R LOOP STREET, L PINE STREET, R EDENDALE ROAD, THEN BY THE REVERSE OF THE FORWARD ROUTE.
 ROUTE 2? : ESIGODENI ?? SHORTS RETREAT
 FORWARD:
 FROM ESIGODENI TERMINUS VIA ESIGODENI ROADWATERFALL ROAD, L SCOTL STREET, L EDENDALE ROAD, L PINE STREET, R LONGMARKET STREET, L RETIEF STREET, L CHURCH STREET, L COMMERCIAL ROADDURBAN ROADN? (NATIONAL ROAD), EXIT ???. DOWNES ROAD, R



transport

Department:
Transport
Province of KwaZulu-Natal

GAZETTE

LGKZNG11-2019-JUN

REGION: ALL

HALSTEAD ROAD, R SHORTTS RETREAT ROAD TO LESTER BROWN ROAD.

RETURN:

RETURN ALONG THE SAME ROUTE IN REVERSE DIRECTION TO THE FORWARD JOURNEY. (LOOP STREET, L RETIEF STREET TERMINUS, R RETIEF STREET, R PIETERMARITZ STREET, L WEST STREET, R LOOP STREET, L PINE STREET, R EDENDALE ROAD, THEN BY THE REVERSE OF THE FORWARD ROUTE.

ROUTE 2D: LOWER NOSHEZI ?? SHORTTS RETREAT

FORWARD:

FROM LOWER NOSHEZI, L SINATHING ROAD, R DAMBUZA ROAD, R EDENDALE ROAD, L PINE STREET, R LONGMARKET STREET, L RETIEF STREET, L CHURCH STREET, L COMMERCIAL ROAD.... DURBAN ROAD.... N? (NATIONAL ROAD), EXIT ???.DOWNES ROAD, R HALSTEAD ROAD, R SHORTTS RETREAT ROAD TO LESTER BROWN ROAD.

RETURN:

RETURN ALONG THE SAME ROUTE IN REVERSE DIRECTION TO THE FORWARD JOURNEY (LOOP STREET, L RETIEF STREET TERMINUS, R RETIEF STREET, R PIETERMARITZ STREET, L WEST STREET, R LOOP STREET, L PINE STREET, R EDENDALE ROAD, THEN BY THE REVERSE OF THE FORWARD ROUTE.

ROUTE ?A: ESINADENI ?? WILLOW?ON

FORWARD:

FROM ESINADENI VIA SINATHING ROAD, R DAMBUZA ROAD, R EDENDALE ROAD, L PINE STREET, R LONGMARKET STREET, L ECHO STREET, R CHURCH STREETGREYTOWN ROAD, R WILLOWTON ROAD, L OHRTMANN ROAD:

(1) R MANNING ROAD...BAYNES DRIFT ROAD, L BIRMINGHAM ROAD, R SHEFFIELD ROAD, L COVENTRY PLACE TO TERMINAL POINT.

(2) R ROYSTON ROAD, R PROMED ROAD, GRIX ROAD TO TERMINAL POINT.

RETURN:

RETURN ALONG THE SAME ROUTE IN REVERSE DIRECTION TO THE FORWARD JOURNEY, LOOP STREET L RETIEF STREET TERMINUS, R RETIEF STREET, R PIETERMARITZ STREET, L WEST STREET, R LOOP STREET, L PINE ST?EET, R EDENDALE ROAD, THEN BY THE REVERSE OF THE FORWARD ROUTE.

ROUTE ??: WILLOWFOUNTAIN ?? WILLOW?ON

FORWARD:

FROM WILLOWFOUNTAIN TERMINAL POINT VIA WILLOWFOUNTAIN ROAD....LMBALI, L SUTHERLAND ROAD, R EDENDALE ROAD, L PINE STREET, R LONGMARKET STREET, L ECHO STREET, R CHURCH STREET.....GREYTOWN ROAD, R WILLOWTON ROAD, L OHRTMANN ROAD:

(1) R MANNING ROAD...BAYNESDRIFT ROAD, L BIRMINGHAM ROAD, R SHEFFIELD ROAD, L COVENTRY PLACE TO TERMINAL POINT.

(2) R ROYSTON ROAD, R PROMED ROAD, GRIX ROAD TO TE?MINAL POINT.

RETURN:

RETURN ALONG THE SAME ROUTE IN REVERSE DIRECTION TO THE FORWARD JOURNEY, LOOP STREET L RETIEF STREET TERMINUS, R RETIEF STREET, R PIETERMARITZ STREET, L WEST STREET, R LOOP STREET, L PINE STREET, R EDENDALE ROAD, THEN BY THE REVERSE OF THE FORWARD ROUTE.

ROUTE ?C: AZALEA ?? WILLOW?ON

FORWARD:

FROM AZALEA TERMINAL POINT VIA AZALEA ROAD, R DAMBUZA ROAD, R EDENDALE ROAD, L PINE STREET, R LONGMARKET STREET, L ECHO STREET, R CHURCH STREET.....GREYTOWN ROAD, R WILLOWTON ROAD, L OHRTMANN ROAD:

(1) R MANNING ROAD...BAYNESDRIFT ROAD, L BIRMINGHAM ROAD, R SHEFFIELD ROAD, L COVENTRY PLACE TO TERMINAL POINT.

(2) R ROYSTON ROAD, R PROMED ROAD, GRIX ROAD TO TERMINAL POINT.

RETURN:

RETURN ALONG THE SAME ROUTE IN REVERSE DIRECTION TO THE FORWARD JOURNEY, LOOP STREET L RETIEF STREET TERMINUS, R RETIEF STREET, R PIETERMARITZ STREET, L WEST STREET, R LOOP STREET, L PINE STREET, R EDENDALE ROAD, THEN BY THE REVERSE OF THE FORWARD ROUTE

ROUTE 3D EDENDALE - PRILLA MILLS

FORWARD:

FROM EDENDALE TERMINUS VIA EDENDALE ROAD, R LONGMARKET STREET, L ECHO STREET, R CHURCH STREET.....GREYTOWN ROAD, R WILLOWTON ROAD, L OHRTMANN ROAD :

(1) R MANNING ROAD...BAYNESDRIFT ROAD, L BIRMINGHAM ROAD, R SHEFFIELD ROAD, L COVENTRY PLACE TO TERMINAL POINT.

(2) R ROYSTON ROAD, R PROMED ROAD, GRIX ROAD TO TERMINAL POINT.

RETURN:

RETURN ALONG THE SAME ROUTE IN REVERSE DIRECTION TO THE FORWARD JOURNEY. (VIA LOOP STREET, L RETIEF STREET TERMINUS, R RETIEF STREET, R PIETERMARITZ STREET, L WEST STREET, R LOOP STREET, L PINE STREET, R EDENDALE ROAD, THEN BY THE REVERSE OF THE FORWARD ROUTE.

ROUTE 4 DINDI – PIETERMARITZBURG

FORWARD:

FROM DINDI TERMINUS VIA ROAD D 1126 TO TAYLORS HALT, R ROAD R617....EDENDALE ROAD R LONGMARKET STREET, L WEST STREET, R VICTORIA ROAD, R RETIEF STREET, L BOOM STREET R EAST STREET BUS TERMINUS.

RETURN:

FROM EAST STREET BUS TERMINUS, R PIETERMARITZ STREET, L WEST STREET, R LOOP STREET AND CONTINUE BY THE FORWARD JOURNEY IN REVERSE.

ROUTE 5: QANDA - PIETERMARITZBURG

FORWARD:

FROM KWA-QANDA ROCK TERMINUS VIA D 1127, TO ESHOWE, R ROAD R617....EDENDALE ROAD, R LONGMARKET STREET, L WEST STREET, R VICTORIA ROAD, R RETIEF STREET, L BOOM STREET, R EAST STREET BUS TERMINUS.

RETURN:

FROM EAST STREET BUS TERMINUS, R PIETERMARITZ STREET, L WEST STREET, R LOOP STREET AND CONTINUE BY THE FORWARD JOURNEY IN REVERSE.

ROUTE 6: INADI - PIETERMARITZBURG VIA UPPER NOSHEZI ??D TAFULENI

FORWARD:

FROM LNADI TERMINAL POINT VIA ROAD D 1134, L ROAD D 1128, R ROAD D 1125 TO UPPER NOSHEZI TERMINAL POINT, RETURN ROAD D 1125, R ROAD D 1128, TO TAFULENI TERMINUS (MLABA'S STORE) RETURN ROAD D 1128, R ROAD R 617....EDENDALE ROAD, R LONGMARKET STREET, L WEST STREET, R VICTORIA ROAD, R RETIEF STREET, L BOOM STREET R EAST STREET BUS TERMINUS.

RETUR?:

FROM EAST STREET BUS TERMINUS, R PIETERMARITZ STREET, L WEST STREET, R LOOP STREET AND CONTINUE BY THE FORWARD JOURNEY IN REVERSE.

ROUTE 6A: INADI - PIETERMARITZBURG VIA TAFULENI

FORWARD:

FROM LNADI TERMINAL POINT VIA ROAD D 1134, L ROAD D1128 TO TAFULENI TERMINUS (MLABA'S STORE) RETURN ROAD D 1128, R ROAD R 617....EDENDALE ROAD, R LONGMARKET STREET, L WEST STREET, R VICTORIA ROAD, R RETIEF STREET, L BOOM STREET R EAST STREET BUS TERMINUS.

RETURN:

FROM EAST ST?EET BUS TERMI?US, R PIETERMARITZ STREET, L WEST STREET, R LOOP STREET AND CO?TI?UE BY THE FORWARD JOURNEY IN ?? V??S?

ROUTE 6B: TAFULENI – PIETERMARITZBURG

FORWARD:

FROM TAFULENI TERMINUS (MLABA'S STORE) VIA ROAD D 1128, R ROAD R 617....EDENDALE ROAD, R LONGMARKET STREET, L WEST STREET, R VICTORIA ROAD, R RETIEF STREET, L BOOM STREET R EAST STREET BUS TERMINUS.

RETURN:

FROM EAST STREET BUS TERMINUS, R PIETERMARITZ STREET, L WEST STREET, R LOOP STREET AND CONTINUE BY THE FORWARD JOURNEY IN REVERSE.

ROUTE 6?: UPPER NOSHEZI – PIETERMARITZBURG



transport

Department:
Transport
Province of KwaZulu-Natal

GAZETTE

LGKZNG11-2019-JUN

REGION: ALL

FORWARD:
FROM UPPER NOSHEZI TERMINAL POINT VIA ROAD D 1125, L ROAD D 1128, R ROAD R 617...EDENDALE ROAD, R LONGMARKET STREET, L WEST STREET, R VICTORIA ROAD, R RETIEF STREET, L BOOM STREET R EAST STREET BUS TERMINUS.
RETURN:
FROM EAST STREET BUS TERMINUS, R PIETERMARITZ STREET, L WEST STREET, R LOOP STREET AND CONTINUE BY THE FORWARD JOURNEY IN REVERSE.
ROUTE 6D: INADI – PIETERMARITZBURG
FORWARD:
FROM LNADI TERMINAL POINT VIA ROAD D 1134, R ROAD D 1128, R ROAD R 617...EDENDALE ROAD, R LONGMARKET STREET, L WEST STREET, R VICTORIA ROAD, R RETIEF STREET, L BOOM STREET R EAST STREET BUS TERMINUS.
RETURN:
FROM EAST STREET BUS TERMINUS, R PIETERMARITZ STREET, L WEST STREET, R LOOP STREET AND CONTINUE BY THE FORWARD JOURNEY IN REVERSE.
ROUTE 6?: INADI - PIETERMARITZBURG VIA UPPER NOSHEZI
FORWARD:
FROM LNADI TERMINAL POINT VIA ROAD D 1134, L ROAD D 1128, R ROAD D 1125 TO UPPER NOSHEZI TERMINAL POINT, RETURN ROAD D 1125, L ROAD D 1128, R ROAD R617...EDENDALE ROAD, R LONGMARKET STREET, L WEST STREET, R VICTORIA ROAD, R RETIEF STREET, L BOOM STREET R EAST STREET BUS TERMINUS.
RETURN:
FROM EAST STREET BUS TERMINUS, R PIETERMARITZ STREET, L WEST STREET, R LOOP STREET AND CONTINUE BY THE FORWARD JOURNEY IN REVERSE.
ROUTE 7: KWA SHANGE – PIETERMARITZBURG
FORWARD:
FROM KWA-SHANGE BUS TERMINAL POINT VIA ROAD D 412 (SHANGE ROAD) TO GEZUBUSO, L ROAD R617...EDENDALE ROAD, R LONGMARKET STREET, L WEST STREET, R VICTORIA ROAD, R RETIEF STREET, L BOOM STREET R EAST STREET BUS TERMINUS.
RETURN:
FROM EAST STREET BUS TERMINUS, R PIETERMARITZ STREET, L WEST STREET, R LOOP STREET AND CONTINUE BY THE FORWARD JOURNEY IN REVERSE.
ROUTE 9: MASWAZINI – PIETERMARITZBURG
FORWARD:
FROM MASWAZINI BUS TERMINAL POINT VIA ROAD D 1140, L ROAD 402 TO ELANDSKOP CROSS ROADS, L ROAD R617...EDENDALE ROAD, R LONGMARKET STREET, L WEST STREET, R VICTORIA ROAD, R RETIEF STREET, L BOOM STREET R EAST STREET BUS TERMINUS.
RETURN:
FROM EAST STREET BUS TERMINUS, R PIETERMARITZ STREET, L WEST STREET, R LOOP STREET AND CONTINUE BY THE FORWARD JOURNEY IN REVERSE.
ROUTE 9A: MASWAZINI - PIETERMARITZBURG VIA KHULEKONKE
FORWARD:
FROM MASWAZINI BUS TERMINAL POINT VIA ROAD D 1140, R TO KHULEKONKE VILLAGE, RETURN TO ROAD D1140, R ROAD D 1140, L ROAD 402 TO ELANDSKOP ???SS ROADS, L ROAD R617...EDENDALE ROAD, R LONGMARKET STREET, L WEST STREET, R VICTORIA ROAD, R RETIEF STREET, L BOOM STREET R EAST STREET BUS TERMINUS.
RETURN:
FROM EAST STREET BUS TERMINUS, R PIETERMARITZ STREET, L WEST STREET, R LOOP STREET AND CONTINUE BY THE FORWARD JOURNEY IN REVERSE.
ROUTE 9B: ELANDSKOP (CLINIC) – PIETERMARITZBURG
FORWARD:
FROM ELANDSKOP CLINIC TO ELANDSKOP CROSS ROADS, L ROAD R617...EDENDALE ROAD, R LONGMARKET STREET, L WEST STREET, R VICTORIA ROAD, R RETIEF STREET, L BOOM STREET R EAST STREET BUS TERMINUS.
RETURN:
FROM EAST STREET BUS TERMINUS, R PIETERMARITZ STREET, L WEST STREET, R LOOP STREET AND CONTINUE BY THE FORWARD JOURNEY IN REVERSE.
ROUTE 9?: ELANDSKOP TERMINUS – PIETERMARITZBURG
FORWARD:
FROM ELANDSKOPTERMINUS VIA ROAD R 617...EDENDALE ROAD, R LONGMARKET STREET, L WEST STREET, R VICTORIA ROAD, R RETIEF STREET, L BOOM STREET R EAST STREET BUS TERMINUS.
RETURN:
FROM EAST STREET BUS TERMINUS, R PIETERMARITZ STREET, L WEST STREET, R LOOP STREET AND CONTINUE BY THE FORWARD JOURNEY IN REVERSE.
ROUTE 9D: MASWAZINI - ROTOFLEX VIA ZONDI STORE
FORWARD:
MASWAZINI VIA ROAD D 402...ZONDI STORE BUS TERMINAL POINT AT THE JUNCTION OF ROADS 402 AND D 11?? VIA ROAD 402, L ROAD D 1122, ENTER KHOBONGO VILLAGE, RETURN TO ROAD D 1122, L ROAD D 1122L ROAD R617...EDENDALE ROAD, R LONGMARKET STREET, L WEST STREET, R VICTORIA ROAD, R RETIEF STREET, L BOOM STREET R EAST STREET BUS TERMINUS, TO THE LNDUSTRIAL SITES.
RETURN:
?? THE FORWARD ROUTE IN REVERSE...LOOP STREET, TO EAST STREET BUS TERMINUS, R PIETERMARITZ STREET, L WEST STREET, R LOOP STREET AND CONTINUE BY THE FORWARD JOURNEY IN REVERSE.
ROUTE 10: ZONDI STORE - PIETERMARITZBURG VIA KHOBONGO
FORWARD:
FROM ZONDI STORE BUS TERMINAL POINT AT THE JUNCTION OF ROADS 402 ??D D 1133 VIA ROAD 402, L ROAD D 1122, ENTER KHOBONGO VILLAGE, RETURN TO ROAD D 1122, L ROAD D 1122L ROAD R617...EDENDALE ROAD, R LONGMARKET STREET, L WEST STREET, R VICTORIA ROAD, R RETIEF STREET, L BOOM STREET R EAST STREET BUS TERMINUS.
RETURN:
FROM EAST STREET BUS TERMINUS, R PIETERMARITZ STREET, L WEST STREET, R LOOP STREET AND CONTINUE BY THE FORWARD JOURNEY IN REVERSE.
ROUTE 1??: ZONDI STORE – PIETERMARITZBURG
FORWARD:
FROM ZONDI STORE BUS TERMINAL POINT AT THE JUNCTION OF ROADS 402 ??D D 1133 VIA ROAD 402, L ROAD D 1122, L ROAD R 617...EDENDALE ROAD, R LONGMARKET STREET, L WEST STREET, R VICTORIA ROAD, R RETIEF STREET, L BOOM STREET R EAST STREET BUS TERMINUS.
RETURN:
FROM EAST STREET BUS TERMINUS, R PIETERMARITZ STREET, L WEST STREET, R LOOP STREET AND CONTINUE BY THE FORWARD JOURNEY IN REVERSE.
ROUTE 10?: KHOBONGO – PIETERMARITZBURG
FORWARD:
FROM KHOBONGO VILLAGE TO ROAD D 1122, L ROAD D 1122L ROAD R 617...EDENDALE ROAD, R LONGMARKET STREET, L WEST STREET, R VICTORIA ROAD, R RETIEF STREET, L BOOM STREET R EAST STREET BUS TERMINUS.
RETURN:
FROM EAST STREET BUS TERMINUS, R PIETERMARITZ STREET, L WEST STREET, R LOOP STREET AND CONTINUE BY THE FOWARD JOURNEY IN REVERSE.
ROUTE 11: DULELA – PIETERMARITZBURG
FORWARD:
FROM DULELA VIA ROAD D390...MGWAGWA SCHOOL... KWA-GUBESHE ... TAYLORS HALT, R ROAD D399, L ROAD R617...EDENDALE ROAD, R LONGMARKET STREET, L WEST STREET, R VICTORIA ROAD, R RETIEF STREET, L BOOM STREET R EAST STREET BUS TERMINUS.
RETURN:



transport

Department:
Transport
Province of KwaZulu-Natal

GAZETTE

LGKZNG11-2019-JUN

REGION: ALL

FROM EAST STREET BUS TERMINUS, R PIETERMARITZ STREET, L WEST STREET, R LOOP STREET AND CONTINUE BY THE FORWARD JOURNEY IN REVERSE.
ROUTE 11?: MGWAGWA - PIETERMARITZBURG
FORWARD:
FROM MGWAGWA BUTCHERY VIA ROAD D390....MGWAGWA SCHOOL.... KWA-GUBESHETAYLORS HALT, R ROAD D399, L ROAD R617....EDENDALE ROAD, R LONGMARKET STREET, L WEST STREET, R VICTORIA ROAD, R RETIEF STREET, L BOOM STREET R EAST STREET BUS TERMINUS.
RETURN:
FROM EAST STREET BUS TERMINUS, R PIETERMARITZ STREET, L WEST STREET, R LOOP STREET AND CONTINUE BY THE FORWARD JOURNEY IN REVERSE.
ROUTE 11?: MASHINGENI – PIETERMARITZBURG
FORWARD:
FROM MASHINGENI BUS TERMINAL POINT VIA ROAD D390...DULELA... MGWAGWA SCHOOL... KWA-GUBESHETAYLORS HALT, R ROAD D399, L ROAD R617....EDENDALE ROAD, R LONGMARKET STREET, L WEST STREET, R VICTORIA ROAD, R RETIEF STREET, L BOOM STREET R EAST STREET BUS TERMINUS.
RETURN:
FROM EAST STREET BUS TERMINUS, R PIETERMARITZ STREET, L WEST STREET, R LOOP STREET AND CONTINUE BY THE FORWARD JOURNEY IN REVERSE.
ROUTE 12: GIBSONS GATE - PIETERMARITZBURG VIA MAFUNZE
FORWARD:
FROM GIBSONS GATE BUS TERMINAL POINT VIA ROAD D 1124, L ROAD D 1123 TO MAFUNZE TERMINAL POINT (HEMU-HEMU), RETURN VIA ROAD D 1123, L ROAD D 1124 TO MACLEANS, R. ROAD R617....EDENDALE ROAD R LONGMARKET STREET, L WEST STREET, R VICTORIA ROAD, R RETIEF STREET, L BOOM STREET R EAST STREET BUS TERMINUS.
RETURN:
FROM EAST STREET BUS TERMINUS, R PIETERMARITZ STREET, L WEST STREET, R LOOP STREET AND CONTINUE BY THE FORWARD JOURNEY IN REVERSE.
ROUTE 12?: KWA N?ABINI – PIETERMARITZBURG
FORWARD:
FROM KWA NKABINI TO ROAD D 1123, L ROAD D 1124 TO MACLEANS, R ROAD R617....EDENDALE ROAD R LONGMARKET STREET, L WEST STREET, R VICTORIA ROAD, R RETIEF STREET, L ???M STREET R EAST STREET BUS TERMINUS.
RETURN:
FROM EAST STREET BUS TERMINUS, R PIETERMARITZ STREET, L WEST STREET, R LOOP STREET AND CONTINUE BY THE FORWARD JOURNEY IN REVERSE.
ROUTE 12B: GIBSONS GATE – PIETERMARITZBURG
FORWARD:
FROM GIBSONS GATE BUS TERMINAL POINT VIA ROAD D 1124 TO MACLEANS, R ROAD R617....EDENDALE ROAD R LONGMARKET STREET, L WEST STREET, R VICTORIA ROAD, R RETIEF STREET, L BOOM STREET R EAST STREET BUS TERMINUS.
RETURN:
FROM EAST STREET BUS TERMINUS, R PIETERMARITZ STREET, L WEST STREET, R LOOP STREET AND CONTINUE BY THE FORWARD JOURNEY IN REVERSE.
ROUTE 12?: MAFUNZE – PIETERMARITZBURG
FORWARD:
FROM MAFUNZE TERMINAL POINT (HEMU-HEMU) VIA ROAD D 1123, L ROAD D 1124 TO MACLEANS, R. ROAD R617....EDENDALE ROAD R LONGMARKET STREET, L WEST STREET, R VICTORIA ROAD, R RETIEF STREET, L BOOM STREET R EAST STREET BUS TERMINUS.
RETURN:
FROM EAST STREET BUS TERMINUS, R PIETERMARITZ STREET, L WEST STREET, R LOOP STREET AND CO?TINUE BY THE FORWARD JOURNEY IN REVERSE.
ROUTE 12D: NOMO / HOLOZA - PIETERMARITZBURG VIA GIBSONS GATE
FORWARD:
FROM NOMO/HOLOZA VIA UNNUMBERED ROADS TO GIBSONS GATE BUS TERMINAL POINT, THEN VIA ROAD D 1124 TO MACLEANS, R ROAD R 617....EDENDALE ROAD R LONGMARKET STREET, L WEST STREET, R VICTORIA ROAD, R RETIEF STREET, L BOOM STREET R EAST STREET BUS TERMINUS.
RETURN:
FROM EAST STREET BUS TERMINUS, R PIETERMARITZ STREET, L WEST STREET, R LOOP STREET AND CONTINUE BY THE FORWARD JOURNEY IN REVERSE.
ROUTE 12?: NOMO / HOLOZA - PIETERMARITZBURG VIA GI?SONS GATE AND MAFUNZE
FORWARD:
FROM NOMO/HOLOZA VIA UNNUMBERED ROADS TO GIBSONS GATE BUS TERMINAL POINT, THEN VIA ROAD D 1124, L ROAD D 1123 TO MAFUNZE TERMINAL POINT (HEMU-HEMU), RETURN VIA ROAD D 1123, L ROAD D 1124 TO MACLEANS, R. ROAD R617....EDENDALE ROAD R LONGMARKET STREET, L WEST STREET, R VICTORIA ROAD, R RETIEF STREET, L BOOM STREET R EAST STREET BUS TERMINUS.
RETURN:
FROM EAST STREET BUS TERMINUS, R PIETERMARITZ STREET, L WEST STREET, R LOOP STREET AND CONTINUE BY THE FORWARD JOURNEY IN REVERSE.
ROUTE 17: SONGOMIZA – PIETERMARITZBURG
FORWARD:
FROM SONGONZIMA BUS TERMINAL POINT VIA ROAD D 1141, L ROAD D 1124 TO MACLEANS, L ROAD R617....EDENDALE ROAD, R LONGMARKET STREET, L WEST STREET, R VICTORIA ROAD, R RETIEF STREET, L BOOM STREET R EAST STREET BUS TERMINUS.
RETURN:
FROM EAST STREET BUS TERMINUS, R PIETERMARITZ STREET, L WEST STREET, R LOOP STREET AND CONTINUE BY THE FORWARD JOURNEY IN REVERSE.
ROUTE 14: KWA GUBESHE - PIETERMARITZBURG
FORWARD:
FROM KWA-GUBESHE BUS TERMINAL POINT VIA ROAD D399GANESOKENEMPANDE SCHOOL, R ROAD D 412, R ROAD D399....NXAMALALA CROSS ROADS...NENE BUTCHERY ... DRAAIHOEK....MABANA.... SWEETWATERS....MPUMUZA ROAD, R SWEETWATERS ROAD....SWARTKOP ROADMAYORS WALK....BERG STREET, R EAST STREET TO BUS TERMINUS.
RETURN:
FROM EAST STREET TERMINUS VIA BOOM STREET, R RETIEF STREET AND ON THE SAME ROUTE IN REVERSE AS THE FORWARD JOURNEY.
ROUTE 14?: KWA GUBESHE - PIETERMARITZBURG VIA NDAWONDES KRAAL
FORWARD:
FROM KWA-GUBESHE BUS TERMINAL POINT VIA ROAD D 399....GANESOKENEMPANDE SCHOOL, R ROAD D 412, L ROAD D 1138....NDAWONDE'S KRAAL BUS TERMINAL POINT, RETURN ROAD D 1138, R ROAD D412, R ROAD D399....NXAMALALA CROSS ROADS...NENE BUTCHERY....DRAAIHOEKMABANA.... SWEETWATERS....MPUMUZA ROAD, R SWEETWATERS ROAD....SWARTKOP ROAD....MAYORS WALK??RG STREET, R EAST STREET TO THE EAST STREET BUS TERMINUS.
RETURN:
FROM EAST STREET TERMINUS VIA BOOM STREET, R RETIEF STREET AND ON THE SAME ROUTE IN REVERSE AS THE FORWARD JOURNEY.
ROUTE 14B: NDAWONDES KRAAL – PIETERMARITZBURG
FORWARD:
FROM NDAWONDE'S ?R??L BUS TERMINAL POINT VIA ROAD D 1138, R ROAD D412, R ROAD D399....NXAMALALA CROSS ROADS...NENE BUTCHERY....DRAAIHOEKMABANA.... SWEETWATERS....MPUMUZA ROAD, R SWEETWATERS ROAD....SWARTKOP ROAD....MAYORS WALK??RG STREET, R EAST STREET TO THE EAST STREET BUS TERMINUS.
RETURN:
FROM EAST STREET TERMINUS VIA ?OOM STREET, R RETIEF STREET AND ON THE SAME ROUTE IN REVERSE AS THE FORWARD JOURNEY.



transport

Department:
Transport
Province of KwaZulu-Natal

GAZETTE

LGKZNG11-2019-JUN

REGION: ALL

ROUTE 14?: KWA GUBESHE - PIETERMARITZBURG VIA DOLOQINA STORE

FORWARD:

FROM KWA-GUBESHE BUS TERMINAL POINT VIA ROAD D 399...GANESOKENE...MPANDE SCHOOL, R ROAD D 412, L ROAD D1130 TO DOLOQINA STORE, RETURN VIA ROAD D 1130...DLADLA'S COURT...MDLULI, L ROAD D399...NXAMALALA CROSS ROADS...NENE BUTCHERY...DRAAIHOEK...MABANA...SWEETWATERS...MPUMUZA ROAD, R SWEETWATERS ROAD...SWARTKOP ROAD...MAYORS WALK...BERG STREET, R EAST STREET TO THE EAST STREET BUS TERMINUS.

RETURN:

FROM EAST STREET TERMINUS VIA BOOM STREET, R RETIEF STREET AND ON THE SAME ROUTE IN REVERSE AS THE FORWARD JOURNEY.

ROUTE 14D: KWA GUBESHE - PIETERMARITZBURG VIA DLADLA'S COURT

FORWARD:

FROM KWA-GUBESHE BUS TERMINAL POINT VIA ROAD D 399...GA?ESOKENE...MPANDE SCHOOL, R ROAD D 412, L ROAD D1130 TO DLADLA'S COURT, RETURN VIA ROAD D 1130...MDLULI, L ROAD D399...NXAMALALA CROSS ROADS...NENE BUTCHERY...DRAAIHOEK...??

B???...SWEETWATERS...MPUMUZA ROAD, R SWEETWATERS ROAD...SWARTKOP ROAD...MAYORS WALK...BERG STREET, R EAST STREET TO THE EAST STREET BUS TERMINUS.

RETURN:

FROM EAST STREET TERMINUS VIA BOOM STREET, R RETIEF STREET AND ON THE SAME ROUTE IN REVERSE AS THE FORWARD JOURNEY.

ROUTE 15: DLADLA'S COURT - PIETERMARITZBURG

FORWARD:

FROM DLADLA'S COURT VIA ROAD D 1130...MDLULI, L ROAD 399...NXAMALALA CROSS ROADS...NENE

BUTCHERY...DRAAIHOEK...MABANA...SWEETWATERS...MPUMUZA ROAD, R SWEETWATERS ROAD...SWARTKOP ROAD...MAYORS WALK...BERG STREET, R EAST STREET TO THE EAST STREET BUS TERMINUS.

RETURN:

FROM EAST STREET TERMINUS VIA BOOM STREET, R RETIEF STREET AND ON THE SAME ROUTE IN REVERSE AS THE FORWARD JOURNEY.

ROUTE 15?: DOLOQINA STORE - PIETERMARITZBURG VIA MALINGA STOP

FORWARD:

FROM DOLOQINA BUS TERMINAL POINT VIA ROAD D 1130...DLADLA'S COURT...MDLULI, L ROAD D399...NXAMALALA CROSS ROADS...NENE

BUTCHERY...DRAAIHOEK...MABANA...SWEETWATERS...MPUMUZA ROAD, R SWEETWATERS ROAD...SWARTKOP ROAD...MAYORS WALK...BERG STREET, R EAST STREET TO THE EAST STREET BUS TERMINUS.

RETURN:

FROM EAST STREET TERMINUS VIA BOOM STREET, R RETIEF STREET AND ON THE SAME ROUTE IN REVERSE AS THE FORWARD JOURNEY.

ROUTE 15B: DOLOQINA STORE - PIETERMARITZBURG VIA NQABENI

FORWARD:

FROM DOLOQINA BUS TERMINAL POINT VIA UNNAMED ROAD TO NQABENI, THEN TO DLADLA'S COURT...MDLULI, L ROAD D399...NXAMALALA CROSS ROADS...NENE BUTCHERY...DRAAIHOEK...MABANA...SWEETWATERS...MPUMUZA ROAD, R SWEETWATERS ROAD...SWARTKOP ROAD...MAYORS WALK...BERG STREET, R EAST STREET TO THE EAST STREET BUS TERMINUS.

RETURN:

FROM EAST STREET TERMINUS VIA BOOM STREET, R RETIEF STREET AND ?N THE SAME ROUTE IN REVERSE AS THE FORWARD JOURNEY.

ROUTE 15C: MDLULI - PIETERMARITZBURG

FORWARD:

FROM MDLULI VIA ROAD D 1130, L ROAD D399...NXAMALALA CROSS ROADS...NENE BUTCHERY...DRAAIHOEK...MABANA...

SWEETWATERS...MPUMUZA ROAD, R SWEETWATERS ROAD...SWARTKOP ROAD...MAYORS WALK...BERG STREET, R EAST STREET TO THE EAST STREET BUS TERMINUS.

RETURN:

FROM EAST STREET TERMINUS VIA BOOM STREET, R RETIEF STREET AND ?N THE SAME ROUTE IN REVERSE AS THE FORWARD JOURNEY.

ROUTE 15D: MALINGA STOP - PIETERMARITZBURG VIA DLADLA'S COURT

FORWARD:

FROM MALINGA STOP VIA ROAD D 1130...DLADLA'S COURT...MDLULI, L ROAD D399...NXAMALALA CROSS ROADS...NENE BUTCHERY...DRAAIHOEK

...MABANA...SWEETWATERS...MPUMUZA ROAD, R SWEETWATERS ROAD...SWARTKOP ROAD...MAYORS WALK...BERG STREET, R EAST STREET TO THE EAST STREET BUS TERMINUS.

RETURN:

FROM EAST STREET TERMINUS VIA BOOM STREET, R RETIEF STREET AND ?N THE SAME ROUTE IN REVERSE AS THE FORWARD JOURNEY.

ROUTE 15?: BEKEZELE STORE - PIETERMARITZBURG

FORWARD:

FROM BEKEZELE STORE VIA ROAD D...MDLULI, L ROAD D399...NXAMALALA CROSS ROADS...NENE BUTCHERY...DRAAIHOEK...MABANA...

SWEETWATERS...MPUMUZA ROAD, R SWEETWATERS ROAD...SWARTKOP ROAD...MAYORS WALK...BERG STREET, R EAST STREET TO THE EAST STREET BUS TERMINUS.

RETURN:

FROM EAST STREET TERMINUS VIA BOOM STREET, R RETIEF STREET AND ?N THE SAME ROUTE IN REVERSE AS THE FORWARD JOURNEY.

ROUTE 15F: NQABENI - PIETERMARITZBURG VIA DLADLA'S COURT

FORWARD:

FROM NQABENI, THEN TO DLADLA'S COURT...MDLULI, L ROAD D399...NXAMALALA CROSS ROADS...NENE BUTCHERY...DRAAIHOEK

...MABANA...SWEETWATERS...MPUMUZA ROAD, R SWEETWATERS ROAD...SWARTKOP ROAD...MAYORS WALK...BERG STREET, R EAST STREET TO THE EAST STREET BUS TERMINUS.

RETURN:

FROM EAST STREET TERMINUS VIA BOOM STREET, R RETIEF STREET AND ON THE SAME ROUTE IN REVERSE AS THE FORWARD JOURNEY.

ROUTE 15G: DOLOQINA STORE PIETERMARITZBURG VIA MALINGA STOP AND CALUZA

FORWARD:

FROM DOLOQINA BUS TERMINAL POINT VIA ROAD D 1130...DLADLA'S COURT...MDLULI, L ROAD D399...NXAMALALA CROSS ROADS...NENE

BUTCHERY...DRAAIHOEK...??B???...SWEETWATERS...MPUMUZA ROAD, R CALUZA ROAD, L EDENDALE ROAD, L PINE STREET, L WEST STREET, R VICTORIA STREET, R RETIEF STREET, L BOOM STREET, R EAST STREET TO EAST STREET TERMINUS.

RETURN:

FROM EAST STREET BUS TERMINUS VIA PIETERMARITZ STREET, L WEST STREET, R LOOP STREET AND CONTINUE IN REVERSE OF THE FORWARD JOURNEY.

ROUTE 16: Z?YAEKA EAST - PIETERMARITZBURG

FORWARD:

FROM ZAYEKA EAST BUS TERMINAL POINT VIA ROAD D 1132, L ROAD D 1137 TO SIYANDA TERMINAL POINT, RETURN ROAD D 1137, L D 1132, R ROAD D 399 PAST MABANA AND SWEETWATERS...MPUMUZA ROAD, R SWEETWATERS ROAD...SWARTKOP ROAD...MAYORS WALK...BERG STREET, R EAST STREET TO EAST STREET BUS TERMINUS.

RETURN:

FROM EAST STREET TERMINUS VIA BOOM STREET, R RETIEF STREET AND ON THE SAME ROUTE IN REVERSE AS THE FORWARD JOURNEY.

ROUTE 16?: Z????? WEST - PIETERMARITZBURG

FORWARD:

FROM ZAYEKA WEST BUSTERMINAL POINT VIA ROAD D 399...MABANA...SWEETWATERS...MPUMUZA ROAD, R SWEETWATERS ROAD...SWARTKOP ROAD...MAYORS WALK...BERG STREET, R EAST STREET TO EAST STREET BUS TERMINUS.

RETURN:

FROM EAST STREET TERMINUS VIA BOOM STREET, R RETIEF STREET AND ON THE SAME ROUTE IN REVERSE AS THE FORWARD JOURNEY.

ROUTE 17: KWA GUBESHE - WILLOWTON INDUSTRY

FORWARD:

FROM KWA-GUBESHE BUS TERMINAL VIA ROAD D 399...GANESOKENE...MPANDE SCHOOL...NXAMALALA CROSS ROADS...MPUNZA ROAD...GANO

- GA DA, R CALUZA ROAD, L EDENDALE ROAD, R LONGMARKET STREET, L ECHO ROAD, R CHURCH STREET...GREYTOWN ROAD, R WILLOWTON

ROAD, L OHRTMANN ROAD TO:



transport

Department:
Transport
Province of KwaZulu-Natal

GAZETTE

LGKZNG11-2019-JUN

REGION: ALL

(1) R. MANNING ROAD.... BAYNESDRIFT ROAD, L BIRMINGHAM ROAD. TURN LEFT INTO BIRMINGHAM ROAD, R SHEFFIELD ROAD, L COVENTRY ?LACE TO TERMINAL POINT.
(2) R ROYSTON ROAD, L PROMED ROAD, L GRIX ROAD TO TERMINAL POINT.
ROUTE 17?: WILLOW?ON INDUSTRY- KWA GUBESHE
FORWARD:
RETURN AS ROUTE 17 IN REVERSE TO L OHRTMANN ROAD, R ECHO ROAD, L PRINCE ALFRED STREET, R RETIEF STREET, R BERG STREET, L EAST STREET TO TERMINUS, BOOM STREET, R RETIEF STREET, L BERG STREET...MAYORS WALK....SWARTKOP ROAD...SWEETWATERS ROAD...MABANA....DRAAIHOEK....NENE BUTCHERY....NXAMALALA CROSS ROADS, R ROAD D 1130 TO BEKEZELE, RETURN ROAD D 1130, R ROAD D 412, L ROAD D 1138....NDAWONDE'S KR??L BUS TERMINAL POINT, RETURN ROAD D 1138, L ROAD D 412, L MPANDE SCHOOL....GANESOKENE, R TO DULELA, RETURN TO GANESOKANE, R ROAD D 412 TO KWA GUBESHE.
ROUTE 18: LADUMA – PIETERMARI?ZBURG
FORWARD:
LADUMA BUS TERMINAL VIA LADUMA ROAD, L CALUZA ROAD, R MORCOM ROAD R MAYORS WALK, L WINSTON ROAD....VICTORIA ROAD, L RETIEF STREET, L EAST STREET TO EAST STREET BUS TERMINUS.
RETURN:
FROM EAST STREET BUS TERMINUS, R PIETERMARI?ZBURG, L WEST STREET, R LOOP STREET AND CONTINUE IN REVERSE OF THE FORWARD JOURNEY.
ROUTE 8:
THE CONVEYANCE OF PASSENGERS WITH THEIR PERSONAL EFFECTS, FROM INCWADI BUS TERMINUS TO EAST STREET TERMINUS, PIETERMARI?ZBURG.
FORWARD JOURNEY:
FROM INCWADI BUS TERMINAL POINT, SITUATED ON DISTRICT ROAD D 58, MAGISTERIAL DISTRICT OF PIETERMARI?ZBURG, PROCEED ALONG ROAD D 58 TO THE JUNCTION WITH ROAD D 63. TURN RIGHT INTO ROAD D 63 WHICH BECOMES ROAD D 140. PROCEED ALONG ROAD D 140 WHICH BECOMES ROAD D 137 AT ELANDSKOP RAILWAY STATION. PROCEED ALONG ROAD D 137 TO THE JUNCTION WITH ROAD R617 AT ELANDSKOP CROSS ROADS WITH THE MAIN ROAD BETWEEN BULWER AND PIETERMARI?ZBURG. TURN RIGHT INTO ROAD R617, AND PROCEED ALONG ROAD R617 WHICH BECOMES EDENDALE ROAD. PROCEED ALONG EDENDALE ROAD TO JUNCTION WITH LONGMARKET STREET. TURN RIGHT INTO LONGMARKET STREET AND PROCEED ALONG LONGMARKET STREET TO THE JUNCTION WITH WEST STREET. TURN LEFT INTO WEST STREET AND PROCEED ALONG WEST STREET TO THE JUNCTION WITH VICTORIA STREET. ?URN RIGHT INTO VICTORIA ROAD AND PROCEED ALONG VICTORIA ROAD TO THE JUNCTION WITH RETIEF STREET. TURN RIGHT INTO RETIEF STREET AND PROCEED ALONG RETIEF STREET TO THE JUNCTION WITH BOOM STREET. TURN LEFT INTO BOOM STREET AND PROCEED ALONG BOOM STREET TO THE JUNCTION WITH EAST STREET. TURN RIGHT INTO EAST STREET BUS TERMINUS, PIETERMARI?ZBURG.
RETURN JOURNEY:
RETURN FROM EAST STREET BUS TERMINUS, TURN RIGHT INTO PIETERMARI?ZBURG, LEFT INTO WEST STREET, RIGHT INTO LOOP STREET AND CONTINUE IN REVERSE OF THE FORWARD JOURNEY.



transport

Department:
Transport
Province of KwaZulu-Natal

GAZETTE

LGKZNG11-2019-JUN

REGION: ALL

1) Application Number: APP0109450	2) Gazette Number: LGKZNG11-2019-JUN
3) Applicant: SIZANANI MAZULU TRANSPORT (PTY) LTD ID NO. 2001/023446/07 Association: NOT AVAILABLE	4) Applicant Address: PO BOX 4183 WILLOWTON HUB PIETERMARITZBURG 3200
5) Existing Licence Holder: NOT APPLICABLE ID NO. NOT APPLICABLE	6) Existing Licence Holder Address: NOT APPLICABLE
7) Type of application: NEW OPERATING LICENCE	8) Operating Licence Number: NOTAVAILABLE
9) Vehicle Type: BUS	10) 1 X 66 (SEATED) + 15 (STANDING)
11) Region: UMGUNGUNDLOVU	
12.1	<p>KZPRERC2773020 - PASSENGERS AND THEIR PERSONAL EFFECTS OVER ROUTES AS SPECIFIED IN THIS ANNEXURE, WITH THE AUTHORITY TO OPERATE ALTERNATIVE ROUTES WITHIN THE BOROUGH OF PIETERMARITZBURG, PROVIDED THAT THE FIXED INNER AND OUTER TERMINI OF EACH ROUTE REMAIN UNCHANGED AND THAT BUS ROUTES ARE LET DOWN BY RESOLUTION OF THE MSUNDUZI TRANSITIONAL COUNCIL.</p> <p>ALL ROUTES: THE RIGHT TO INCREASE OR DECREASE SERVICES AS AND WHEN REQUIRED.</p> <p>FARES: THE RIGHT TO REDUCE THE FARE PAYABLE BY CASH PAYING PASSENGERS DURING OFF PEAK PERIODS (BETWEEN 08H30 - 16H00).</p> <p>SPECIAL BUSES: AS AND WHEN REQUIRED FOR FUNERALS, SCHOOLS, RACES, PRIVATE PARTIES, TO ANY POINT WITHIN THE MSUNDUZI TRANSITIONAL COUNCIL BOUNDARIES.</p> <p>SIGHT SEEING BUSES: AS FOLLOWS: TO HENLEY DAM TERMINUS 17,54KM, TO HOWICK FALLS 22,95KM, TO SWEETWATERS, WINTERSKLOOF, ETC, CIRCULAR-DRIVE 28,96KM, CITY HALL TO SCHOOLS, COLLEGES, AS AND WHEN REQUIRED, E.G. HILTON COLLEGE 19.63KM, ST ANNES COLLEGE 13.252KM AND OTHERS, FOR THE CONVEYANCE OF SCHOOL, CITY TO NAGEL DAM 57.92KM, ALBERT FALLS 22.53KM.</p> <p>FUNERAL PARTIES, SPORT TEAMS: AND PICNICS, CHURCH AND PRIVATE PARTIES ON TRIPS WITHIN A RADIUS OF 245 KM FROM MSUNDUZI TRANSITIONAL COUNCIL BOUNDARIES TO PIETERMARITZBURG CITY HALL, RETURN JOURNEY TO COMMENCE WITHIN 24 HOURS AFTER ARRIVAL AT DESTINATION.</p> <p>ADDITIONAL AUTHORITY ON 5 BUSES: (NUMBERS ON RECORD AT BOARD'S OFFICES), PASSENGERS WHO ARE IN POSSESSION OF VALID RAIL OR S.A.R. TRANSPORT SERVICE TICKETS AND PARCELS ON A VEHICLE HIRE BASIS ON BEHALF OF THE S.A.R BY LOCAL ROAD TRANSPORTATION BOARDS WITHIN THE PROVINCE OF NATAL.</p> <p>1. INTERCHANGEABILITY OF BUSES ALL BUSES ARE FULLY INTERCHANGEABLE ON ALL ROUTES TO WHICH THE PUBLIC ROAD CARRIER PERMIT REFERS.</p> <p>2. TIMETABLES AS GRANTED BY THE LOCAL TRANSPORTATION BOARD – (DBN) FROM TIME TO TIME AND ADDITIONAL TRIPS, AS AND WHEN REQUIRED ACCORDING TO PASSENGER DEMAND. THE COMPANY RESERVES THE RIGHT TO REDUCE OR INCREASE JOURNEYS ACCORDING TO PASSENGER DEMAND.</p> <p>3. ROUTES IN MUNICIPAL BOUNDARIES BUS ROUTES IN MUNICIPAL BOUNDARIES ARE ACCORDING TO THE MUNICIPAL BY LAWS SUBJECT TO THE PERIODICAL CHANGES, AS MAY BE PRESCRIBED BY THE MUNICIPALITIES.</p> <p>ROUTE DESCRIPTION: ORGANISED PARTIES THE CONVEYANCE OF PERSONS, WHO HAVE ORGANISED THEMSELVES AS A GROUP, AND THEIR PERSONAL EFFECTS, FROM WITHIN THE MAGISTERIAL DISTRICT OF PIETERMARITZBURG TO POINTS WITHIN THE REPUBLIC OF SOUTH AFRICA.</p> <p>PROVIDED: THE SAME PASSENGERS CONVEYED ON THE FORWARD JOURNEY, BE CONVEYED BACK ON THE RETURN JOURNEY TO THE POINT OF COMMENCEMENT AND PASSENGERS BE PROVIDED THAT NO PASSENGERS BE PICKED UP OR SET DOWN EN ROUTE.</p> <p>SUBJECT TO THE EXPLICIT CONDITION THAT THE CONVEYANCE OF SUCH A GROUP OF PERSONS, MAY ONLY BE UNDERTAKEN, IF THE SAME GROUP OF PERSONS UNDERTAKE THE FORWARD AND RETURN JOURNEY, AS A PARTY, FOR THE EXCLUSIVE MUTUAL PURPOSE TO ATTEND ONE OR MORE OF THE FOLLOWING OCCASIONS:</p> <p>(I) WEDDINGS, (II) FUNERALS, (III) RELIGIOUS GATHERINGS (IV) SPORTS MEETINGS, EITHER AS COMPETITORS OR SPECTATORS (V) PICNIC OR ANY OTHER SIMILAR FORM OF ORGANISED AMUSEMENT OR RECREATION.</p> <p>THE PRINCIPAL ROUTE DESCRIPTIONS ??? SHOWN BELOW.</p> <p>CONTRACT ZNT 1137/98 T – PIETERMARITZBURG ROUTES</p> <p>THE ROUTE NUMBERS FOR THE SERVICES REQUIRED ARE TO BE:</p> <p>ROUTE 1: ESINADENI – PIETERMARITZBURG ROUTE 1A: LOWER NOSHEZI - PIETERMARITZBURG ROUTE 1B: WILLOWFOUNTAIN - PIETERMARITZBURG ROUTE 1C: WILLOWFOUNTAIN - PIETERMARITZBURG VIA WILLOWFOUNTAIN (BULWER) ROUTE 1D: WILLOWFOUNTAIN (BULWER) - PIETERMARITZBURG ROUTE 1E: IMBALI - PIETERMARITZBURG ROUTE 2A: ESINADENI- SHORTTS RETREAT ROUTE 2B: WILLOWFOUNTAIN - SHORTTS RETREAT ROUTE 2C: ESIGODENI - SHORTTS RETREAT ROUTE 3A: ESINADENI - WILLOWTON ROUTE 3B: WILLOWFOUNTAIN - WILLOWTON ROUTE 3C: AZALEA – WILLOWTON ROUTE 3D: EDENDALE - PRILLA MILLS ROUTE 4: DINDI - PIETERMARITZBURG ROUTE 5: QANDA- PIETERMARITZBURG ROUTE 6: INADI - PIETERMARITZBURG VIA UPPER NOSHEZI AND TAFULENI ROUTE 6A: INADI - PIETERMARITZBURG VIA TAFULENI ROUTE 6B: TAFULENI - PIETERMARITZBURG ROUTE 6C: UPPER NOSHEZI- PIETERMARITZBURG ROUTE 6D: INADI - PIETERMARITZBURG ROUTE 6E: INADI - PIETERMARITZBURG VIA UPPER NOSHEZI ROUTE 7: KWA SHANGE – PIETERMARITZBURG ROUTE 9: MASWAZINI - PIETERMARITZBURG ROUTE 9A: MASWAZINI - PIETERMARITZBURG VIA KHULEKONKE ROUTE 9B: ELANDSKOP CLINIC - PIETERMARITZBURG ROUTE 9C: ELANDSKOP TERMINUS - PIETERMARITZBURG ROUTE 9D: MASWAZINI- ROTOFLEX ROUTE 10: ZONDI STORE - PIETERMARITZBURG VIA KHONBONGO ROUTE 10A: ZONDI STORE - PIETERMARITZBURG ROUTE 10B: KHOBONGO - PIETERMARITZBURG</p>



transport

Department:
Transport
Province of KwaZulu-Natal

GAZETTE

LGKZNG11-2019-JUN

REGION: ALL

ROUTE 11: DULELA - PIETERMARITZBURG
 ROUTE 11A: MGWAGWA BUTCHERY - PIETERMARITZBURG
 ROUTE 11B: MASHINGENI - PIETERMARITZBURG
 ROUTE 12: GIBSONS GATE - PIETERMARITZBURG
 ROUTE 12A: KWA NKABINI - PIETERMARITZBURG
 ROUTE 12B: GIBSONS GATE - PIETERMARITZBURG
 ROUTE 12C: MAFUNZE - PIETERMARITZBURG
 ROUTE 12D: NOMO / HOLOZA - PIETERMARITZBURG
 ROUTE 12E: NOMO / HOLOZA - PIETERMARITZBURG VIA GIBSONS GATE
 ROUTE 13: SONGOMIZA - PIETERMARITZBURG
 ROUTE 14: KWA GUBESHE - PIETERMARITZBURG
 ROUTE 14A: KWA GUBESHE - PIETERMARITZBURG VIA NDAWONDES KRAAL
 ROUTE 14B: NDAWONDES KRAAL - PIETERMARITZBURG
 ROUTE 14C: KWA GUBESHE - PIETERMARITZBURG VIA DOLOQINA STORE & DLADLA'S COURT
 ROUTE 14D: KWA GUBESHE - PIETERMARITZBURG VIA DIADLA'S COURT
 ROUTE 15: DLADLA'S COURT - PIETERMARITZBURG
 ROUTE 15A: DOLOQINA STORE - PIETERMARITZBURG VIA MALINGA STOP & DLADLA'S COURT
 ROUTE 15B: DOLOQINA STORE - PIETERMARITZBURG VIA NQABENI DLADLA'S COURT
 ROUTE 15C: MDLULI - PIETERMARITZBURG
 ROUTE 15D: MALINGA STOP - PIETERMARITZBURG DLADLA'S COURT
 ROUTE 15E: BEKEZELE STORE - PIETERMARITZBURG
 ROUTE 15F: NQABENI - PIETERMARITZBURG VIA DLADLA'S COURT
 ROUTE 15G: DOLOQINA STORE - PIETERMARITZBURG VIA DLADLA'S COURT & CALUZA
 ROUTE 16: ZAYAOKA EAST - PIETERMARITZBURG
 ROUTE 16A: ZAYAOKA WEST - PIETERMARITZBURG
 ROUTE 17: KWA GUBESHE - WILLOWTON INDUSTRIES VIA CALUZA
 ROUTE 17A: KWA GUBESHE - WILLOWTON INDUSTRIES VIA SWEETWATERS
 ROUTE 17B: KWA GUBESHE - ROTOFLEX VIA DULELA, KWA SHANGE, BEKEZELE, ZAYAOKA & CALUZA
 ROUTE 18: LADUMA - PIETERMARITZBURG
 ROUTE 1: ESINADENI ?? PIETERMARITZBURG
 FORWARD:
 FROM ESINADENI VIA SINATHING ROAD, R DAMBUZA ROAD, R EDENDALE ROAD, L PINE STREET, R LONGMARKET STREET, L RETIEF STREET TO THE TERMINUS.
 RETURN:
 FROM RETIEF STREET TERMINUS, R RETIEF STREET, R PIETERMARITZ STREET, L WEST STREET, R LOOP STREET, L PINE STREET, R EDENDALE ROAD, THEN BY THE REVERSE OF THE FORWARD ROUTE.
 ROUTE 1A: LOWER NOSHEZI ?? PIETERMARITZBURG
 FORWARD:
 FROM LOWER NOSHEZI, L SINATHING ROAD, R DAMBUZA ROAD, R EDENDALE ROAD, L PINE STREET, R LONGMARKET STREET, L RETIEF STREET TO THE TERMINUS.
 RETURN:
 FROM RETIEF STREET TERMINUS, R RETIEF STREET, R PIETERMARITZ STREET, L WEST STREET, R LOOP STREET, L PINE STREET, R EDENDALE ROAD, THEN BY THE REVERSE OF THE FORWARD ROUTE.
 ROUTE 1B: WILLOWFOUNTAIN ?? PIETERMARITZBURG
 FORWARD:
 FROM WILLOWFOUNTAIN TERMINAL POINT VIA WILLOWFOUNTAIN ROADIMBALI, L SUTHERLAND ROAD, R EDENDALE ROAD, L PINE STREET, R LONGMARKET STREET, L RETIEF STREET TO THE TERMINUS.
 RETURN:
 FROM RETIEF STREET TERMINUS, R RETIEF STREET, R PIETERMARITZ STREET, L WEST STREET, R LOOP STREET, L PINE STREET, R EDENDALE ROAD, THEN BY THE REVERSE OF THE FORWARD ROUTE.
 ROUTE 1C: WILLOWFOUNTAIN ?? PIETERMARITZBURG VIA WILLOWFOUNTAIN (BULWER)
 FORWARD:
 FROM WILLOWFOUNTAIN N TERMINAL POINT VIA WILLOWFOUNTAIN ROAD, VIA THE SECTION KNOWN AS BULWER, TO LMBALI, L SUTHERLAND ROAD, R EDENDALE ROAD, L PINE STREET, R LONGMARKET STREET, L RETIEF STREET TO THE TERMINUS.
 RETURN:
 FROM RETIEF STREET TERMINUS, R RETIEF STREET, R PIETERMARITZ STREET, L WEST STREET, R LOOP STREET, L PINE STREET, R EDENDALE ROAD, THEN BY THE REVERSE OF THE FORWARD ROUTE.
 ROUTE 1D: WILLOWFOUNTAIN (BULWER) TO PIETERMARITZBURG
 FORWARD:
 FROM WILLOWFOUNTAIN (BULWER), TO LMBALI, L SUTHERLAND ROAD, R EDENDALE ROAD, L PINE STREET, R LONGMARKET STREET, L RETIEF STREET TO THE TERMINUS.
 RETURN:
 FROM RETIEF STREET TERMINUS, R RETIEF STREET, R PIETERMARITZ STREET, L WEST STREET, R LOOP STREET, L PINE STREET, R EDENDALE ROAD, THEN BY THE REVERSE OF THE FORWARD ROUTE.
 ROUTE 1E: IMBALI (UNIT 18) ?? PIETERMARITZBURG
 FORWARD:
 FROM LMBALI (UNIT 18), L SUTHERLAND ROAD, R EDENDALE ROAD, L PINE STREET, R LONGMARKET STREET, L RETIEF STREET TO THE TERMINUS.
 RETURN:
 FROM RETIEF STREET TERMINUS, R RETIEF STREET, R PIETERMARITZ STREET, L WEST STREET, R LOOP STREET, L PINE STREET, R EDENDALE ROAD, THEN BY THE REVERSE OF THE FORWARD ROUTE.
 ROUTE 2A: ESINADENI ?? SHORTS RETREAT
 FORWARD:
 FROM ESINADENI VIA SINATHING ROAD, R DAMBUZA ROAD, R EDENDALE ROAD, L PINE STREET, R LONGMARKET STREET, L RETIEF STREET, L CHURCH STREET, L COMMERCIAL ROAD.... DURBAN ROADN? (NATIONAL ROAD), EXIT ???. DOWNES ROAD, R HALSTEAD ROAD, R SHORTTS RETREAT ROAD TO LESTER BROWN ROAD.
 RETURN:
 RETURN ALONG THE SAME ROUTE IN REVERSE DIRECTION TO THE FORWARD JOURNEY. (LOOP STREET, L RETIEF STREET TERMINUS, R RETIEF STREET, R PIETERMARITZ STREET, L WEST STREET, R LOOP STREET, L PINE STREET, R EDENDALE ROAD, THEN BY THE REVERSE OF THE FORWARD ROUTE.
 ROUTE 2B: WILLOWFOUNTAIN ?? SHORTTS RETREAT
 FORWARD:
 FROM WILLOWFOUNTAIN TERMINAL POINT VIA WILLOWFOUNTAIN ROAD....LMBALI, L SUTHERLAND ROAD, R EDENDALE ROAD, L PINE STREET, R LONGMARKET STREET, L RETIEF STREET, L CHURCH STREET, L COMMERCIAL ROAD.... DURBAN ROADN? (NATIONAL ROAD), EXIT ???. DOWNES ROAD, R HALSTEAD ROAD, R SHORTTS RETREAT ROAD TO LESTER BROWN ROAD.
 RETURN:
 RETURN ALONG THE SAME ROUTE IN REVERSE DIRECTION TO THE FORWARD JOURNEY. (LOOP STREET, L RETIEF STREET TERMINUS, R RETIEF STREET, R PIETERMARITZ STREET, L WEST STREET, R LOOP STREET, L PINE STREET, R EDENDALE ROAD, THEN BY THE REVERSE OF THE FORWARD ROUTE.
 ROUTE 2?: ESIGODENI ?? SHORTS RETREAT
 FORWARD:
 FROM ESIGODENI TERMINUS VIA ESIGODENI ROAD....WATERFALL ROAD, L SCOTL STREET, L EDENDALE ROAD, L PINE STREET, R LONGMARKET STREET, L RETIEF STREET, L CHURCH STREET, L COMMERCIAL ROAD....DURBAN ROAD....N? (NATIONAL ROAD), EXIT ???. DOWNES ROAD, R



transport

Department:
Transport
Province of KwaZulu-Natal

GAZETTE

LGKZNG11-2019-JUN

REGION: ALL

HALSTEAD ROAD, R SHORTTS RETREAT ROAD TO LESTER BROWN ROAD.

RETURN:

RETURN ALONG THE SAME ROUTE IN REVERSE DIRECTION TO THE FORWARD JOURNEY. (LOOP STREET, L RETIEF STREET TERMINUS, R RETIEF STREET, R PIETERMARITZ STREET, L WEST STREET, R LOOP STREET, L PINE STREET, R EDENDALE ROAD, THEN BY THE REVERSE OF THE FORWARD ROUTE.

ROUTE 2D: LOWER NOSHEZI ?? SHORTTS RETREAT

FORWARD:

FROM LOWER NOSHEZI, L SINATHING ROAD, R DAMBUZA ROAD, R EDENDALE ROAD, L PINE STREET, R LONGMARKET STREET, L RETIEF STREET, L CHURCH STREET, L COMMERCIAL ROAD, DURBAN ROAD, N? (NATIONAL ROAD), EXIT ??, DOWNES ROAD, R HALSTEAD ROAD, R SHORTTS RETREAT ROAD TO LESTER BROWN ROAD.

RETURN:

RETURN ALONG THE SAME ROUTE IN REVERSE DIRECTION TO THE FORWARD JOURNEY (LOOP STREET, L RETIEF STREET TERMINUS, R RETIEF STREET, R PIETERMARITZ STREET, L WEST STREET, R LOOP STREET, L PINE STREET, R EDENDALE ROAD, THEN BY THE REVERSE OF THE FORWARD ROUTE.

ROUTE 7A: ESINADENI ?? WILLOW?ON

FORWARD:

FROM ESINADENI VIA SINATHING ROAD, R DAMBUZA ROAD, R EDENDALE ROAD, L PINE STREET, R LONGMARKET STREET, L ECHO STREET, R CHURCH STREET, GREYTOWN ROAD, R WILLOWTON ROAD, L OHRTMANN ROAD:

(1) R MANNING ROAD, BAYNES DRIFT ROAD, L BIRMINGHAM ROAD, R SHEFFIELD ROAD, L COVENTRY PLACE TO TERMINAL POINT.

(2) R ROYSTON ROAD, R PROMED ROAD, GRIX ROAD TO TERMINAL POINT.

RETURN:

RETURN ALONG THE SAME ROUTE IN REVERSE DIRECTION TO THE FORWARD JOURNEY, LOOP STREET L RETIEF STREET TERMINUS, R RETIEF STREET, R PIETERMARITZ STREET, L WEST STREET, R LOOP STREET, L PINE STREET, R EDENDALE ROAD, THEN BY THE REVERSE OF THE FORWARD ROUTE.

ROUTE ??: WILLOWFOUNTAIN ?? WILLOW?ON

FORWARD:

FROM WILLOWFOUNTAIN TERMINAL POINT VIA WILLOWFOUNTAIN ROAD, LMBALI, L SUTHERLAND ROAD, R EDENDALE ROAD, L PINE STREET, R LONGMARKET STREET, L ECHO STREET, R CHURCH STREET, GREYTOWN ROAD, R WILLOWTON ROAD, L OHRTMANN ROAD:

(1) R MANNING ROAD, BAYNES DRIFT ROAD, L BIRMINGHAM ROAD, R SHEFFIELD ROAD, L COVENTRY PLACE TO TERMINAL POINT.

(2) R ROYSTON ROAD, R PROMED ROAD, GRIX ROAD TO TERMINAL POINT.

RETURN:

RETURN ALONG THE SAME ROUTE IN REVERSE DIRECTION TO THE FORWARD JOURNEY, LOOP STREET L RETIEF STREET TERMINUS, R RETIEF STREET, R PIETERMARITZ STREET, L WEST STREET, R LOOP STREET, L PINE STREET, R EDENDALE ROAD, THEN BY THE REVERSE OF THE FORWARD ROUTE.

ROUTE ?C: AZALEA ?? WILLOW?ON

FORWARD:

FROM AZALEA TERMINAL POINT VIA AZALEA ROAD, R DAMBUZA ROAD, R EDENDALE ROAD, L PINE STREET, R LONGMARKET STREET, L ECHO STREET, R CHURCH STREET, GREYTOWN ROAD, R WILLOWTON ROAD, L OHRTMANN ROAD:

(1) R MANNING ROAD, BAYNES DRIFT ROAD, L BIRMINGHAM ROAD, R SHEFFIELD ROAD, L COVENTRY PLACE TO TERMINAL POINT.

(2) R ROYSTON ROAD, R PROMED ROAD, GRIX ROAD TO TERMINAL POINT.

RETURN:

RETURN ALONG THE SAME ROUTE IN REVERSE DIRECTION TO THE FORWARD JOURNEY, LOOP STREET L RETIEF STREET TERMINUS, R RETIEF STREET, R PIETERMARITZ STREET, L WEST STREET, R LOOP STREET, L PINE STREET, R EDENDALE ROAD, THEN BY THE REVERSE OF THE FORWARD ROUTE.

ROUTE 3D EDENDALE - PRILLA MILLS

FORWARD:

FROM EDENDALE TERMINUS VIA EDENDALE ROAD, R LONGMARKET STREET, L ECHO STREET, R CHURCH STREET, GREYTOWN ROAD, R WILLOWTON ROAD, L OHRTMANN ROAD:

(1) R MANNING ROAD, BAYNES DRIFT ROAD, L BIRMINGHAM ROAD, R SHEFFIELD ROAD, L COVENTRY PLACE TO TERMINAL POINT.

(2) R ROYSTON ROAD, R PROMED ROAD, GRIX ROAD TO TERMINAL POINT.

RETURN:

RETURN ALONG THE SAME ROUTE IN REVERSE DIRECTION TO THE FORWARD JOURNEY. (VIA LOOP STREET, L RETIEF STREET TERMINUS, R RETIEF STREET, R PIETERMARITZ STREET, L WEST STREET, R LOOP STREET, L PINE STREET, R EDENDALE ROAD, THEN BY THE REVERSE OF THE FORWARD ROUTE.

ROUTE 4 DINDI – PIETERMARITZBURG

FORWARD:

FROM DINDI TERMINUS VIA ROAD D 1126 TO TAYLORS HALL, R ROAD R617, EDENDALE ROAD R LONGMARKET STREET, L WEST STREET, R VICTORIA ROAD, R RETIEF STREET, L BOOM STREET R EAST STREET BUS TERMINUS.

RETURN:

FROM EAST STREET BUS TERMINUS, R PIETERMARITZ STREET, L WEST STREET, R LOOP STREET AND CONTINUE BY THE FORWARD JOURNEY IN REVERSE.

ROUTE 5: QANDA - PIETERMARITZBURG

FORWARD:

FROM KWA-QANDA ROCK TERMINUS VIA D 1127, TO ESHOWE, R ROAD R617, EDENDALE ROAD, R LONGMARKET STREET, L WEST STREET, R VICTORIA ROAD, R RETIEF STREET, L BOOM STREET, R EAST STREET BUS TERMINUS.

RETURN:

FROM EAST STREET BUS TERMINUS, R PIETERMARITZ STREET, L WEST STREET, R LOOP STREET AND CONTINUE BY THE FORWARD JOURNEY IN REVERSE.

ROUTE 6: INADI - PIETERMARITZBURG VIA UPPER NOSHEZI ??D TAFULENI

FORWARD:

FROM LNADI TERMINAL POINT VIA ROAD D 1134, L ROAD D 1128, R ROAD D 1125 TO UPPER NOSHEZI TERMINAL POINT, RETURN ROAD D 1125, R ROAD D 1128, TO TAFULENI TERMINUS (MLABA'S STORE) RETURN ROAD D 1128, R ROAD R 617, EDENDALE ROAD, R LONGMARKET STREET, L WEST STREET, R VICTORIA ROAD, R RETIEF STREET, L BOOM STREET R EAST STREET BUS TERMINUS.

RETURN:

FROM EAST STREET BUS TERMINUS, R PIETERMARITZ STREET, L WEST STREET, R LOOP STREET AND CONTINUE BY THE FORWARD JOURNEY IN REVERSE.

ROUTE 6A: INADI - PIETERMARITZBURG VIA TAFULENI

FORWARD:

FROM LNADI TERMINAL POINT VIA ROAD D 1134, L ROAD D 1128 TO TAFULENI TERMINUS (MLABA'S STORE) RETURN ROAD D 1128, R ROAD R 617, EDENDALE ROAD, R LONGMARKET STREET, L WEST STREET, R VICTORIA ROAD, R RETIEF STREET, L BOOM STREET R EAST STREET BUS TERMINUS.

RETURN:

FROM EAST STREET BUS TERMINUS, R PIETERMARITZ STREET, L WEST STREET, R LOOP STREET AND CONTINUE BY THE FORWARD JOURNEY IN REVERSE.

ROUTE 6B: TAFULENI – PIETERMARITZBURG

FORWARD:

FROM TAFULENI TERMINUS (MLABA'S STORE) VIA ROAD D 1128, R ROAD R 617, EDENDALE ROAD, R LONGMARKET STREET, L WEST STREET, R VICTORIA ROAD, R RETIEF STREET, L BOOM STREET R EAST STREET BUS TERMINUS.

RETURN:

FROM EAST STREET BUS TERMINUS, R PIETERMARITZ STREET, L WEST STREET, R LOOP STREET AND CONTINUE BY THE FORWARD JOURNEY IN REVERSE.

ROUTE 67: UPPER NOSHEZI – PIETERMARITZBURG



transport

Department:
Transport
Province of KwaZulu-Natal

GAZETTE

LGKZNG11-2019-JUN

REGION: ALL

FORWARD:
FROM UPPER NOSHEZI TERMINAL POINT VIA ROAD D 1125, L ROAD D 1128, R ROAD R 617...EDENDALE ROAD, R LONGMARKET STREET, L WEST STREET, R VICTORIA ROAD, R RETIEF STREET, L BOOM STREET R EAST STREET BUS TERMINUS.

RETURN:
FROM EAST STREET BUS TERMINUS, R PIETERMARITZ STREET, L WEST STREET, R LOOP STREET AND CONTINUE BY THE FORWARD JOURNEY IN REVERSE.

ROUTE 6D: INADI – PIETERMARITZBURG

FORWARD:
FROM LNADI TERMINAL POINT VIA ROAD D 1134, R ROAD D 1128, R ROAD R 617...EDENDALE ROAD, R LONGMARKET STREET, L WEST STREET, R VICTORIA ROAD, R RETIEF STREET, L BOOM STREET R EAST STREET BUS TERMINUS.

RETURN:
FROM EAST STREET BUS TERMINUS, R PIETERMARITZ STREET, L WEST STREET, R LOOP STREET AND CONTINUE BY THE FORWARD JOURNEY IN REVERSE.

ROUTE 6?: INADI - PIETERMARITZBURG VIA UPPER NOSHEZI

FORWARD:
FROM LNADI TERMINAL POINT VIA ROAD D 1134, L ROAD D 1128, R ROAD D 1125 TO UPPER NOSHEZI TERMINAL POINT, RETURN ROAD D 1125, L ROAD D 1128, R ROAD R617...EDENDALE ROAD, R LONGMARKET STREET, L WEST STREET, R VICTORIA ROAD, R RETIEF STREET, L BOOM STREET R EAST STREET BUS TERMINUS.

RETURN:
FROM EAST STREET BUS TERMINUS, R PIETERMARITZ STREET, L WEST STREET, R LOOP STREET AND CONTINUE BY THE FORWARD JOURNEY IN REVERSE.

ROUTE 7: KWA SHANGE – PIETERMARI?ZBURG

FORWARD:
FROM KWA-SHANGE BUS TERMINAL POINT VIA ROAD D 412 (SHANGE ROAD) TO GEZUBUSO, L ROAD R617...EDENDALE ROAD, R LONGMARKET STREET, L WEST STREET, R VICTORIA ROAD, R RETIEF STREET, L BOOM STREET R EAST STREET BUS TERMINUS.

RETURN:
FROM EAST STREET BUS TERMINUS, R PIETERMARITZ STREET, L WEST STREET, R LOOP STREET AND CONTINUE BY THE FORWARD JOURNEY IN REVERSE.

ROUTE 9: MASWAZINI – PIETERMARITZBURG

FORWARD:
FROM MASWAZINI BUS TERMINAL POINT VIA ROAD D 1140, L ROAD 402 TO ELANDSKOP CROSS ROADS, L ROAD R617...EDENDALE ROAD, R LONGMARKET STREET, L WEST STREET, R VICTORIA ROAD, R RETIEF STREET, L BOOM STREET R EAST STREET BUS TERMINUS.

RETURN:
FROM EAST STREET BUS TERMINUS, R PIETERMARITZ STREET, L WEST STREET, R LOOP STREET AND CONTINUE BY THE FORWARD JOURNEY IN REVERSE.

ROUTE 9A: MASWAZINI - PIETERMARITZBUHG VIA KHULEKONKE

FORWARD:
FROM MASWAZINI BUS TERMINAL POINT VIA ROAD D 1140, R TO KHULEKONKE VILLAGE, RETURN TO ROAD D1140, R ROAD D 1140, L ROAD 402 TO ELANDSKOP ???SS ROADS, L ROAD R617...EDENDALE ROAD, R LONGMARKET STREET, L WEST STREET, R VICTORIA ROAD, R RETIEF STREET, L BOOM STREET R EAST STREET BUS TERMINUS.

RETURN:
FROM EAST STREET BUS TERMINUS, R PIETERMARITZ STREET, L WEST STREET, R LOOP STREET AND CONTINUE BY THE FORWARD JOURNEY IN REVERSE.

ROUTE 9B: ELANDSKOP (CLINIC) – PIETERMARITZBURG

FORWARD:
FROM ELANDSKOP CLINIC TO ELANDSKOP CROSS ROADS, L ROAD R617...EDENDALE ROAD, R LONGMARKET STREET, L WEST STREET, R VICTORIA ROAD, R RETIEF STREET, L BOOM STREET R EAST STREET BUS TERMINUS.

RETURN:
FROM EAST STREET BUS TERMINUS, R PIETERMARITZ STREET, L WEST STREET, R LOOP STREET AND CONTINUE BY THE FORWARD JOURNEY IN REVERSE.

ROUTE 9?: ELANDSKOP TERMINUS – PIETERMARITZBURG

FORWARD:
FROM ELANDSKOPTERMINUS VIA ROAD R 617...EDENDALE ROAD, R LONGMARKET STREET, L WEST STREET, R VICTORIA ROAD, R RETIEF STREET, L BOOM STREET R EAST STREET BUS TERMINUS.

RETURN:
FROM EAST STREET BUS TERMINUS, R PIETERMARITZ STREET, L WEST STREET, R LOOP STREET AND CONTINUE BY THE FORWARD JOURNEY IN REVERSE.

ROUTE 9D: MASWAZINI - ROTOFLEX VIA ZONDI STORE

FORWARD:
MASWAZINI VIA ROAD D 402...ZONDI STORE BUS TERMINAL POINT AT THE JUNCTION OF ROADS 402 AND D 11?? VIA ROAD 402, L ROAD D 1122, ENTER KHOBONGO VILLAGE, RETURN TO ROAD D 1122, L ROAD D 1122L ROAD R617...EDENDALE ROAD, R LONGMARKET STREET, L WEST STREET, R VICTORIA ROAD, R RETIEF STREET, L BOOM STREET R EAST STREET BUS TERMINUS, TO THE LINDUSTRIAL SITES.

RETURN:
?? THE FORWARD ROUTE IN REVERSE...LOOP STREET, TO EAST STREET BUS TERMINUS, R PIETERMARITZ STREET, L WEST STREET, R LOOP STREET AND CONTINUE BY THE FORWARD JOURNEY IN REVERSE.

ROUTE 10: ZONDI STORE - PIETERMARITZBURG VIA KHOBONGO

FORWARD:
FROM ZONDI STORE BUS TERMINAL POINT AT THE JUNCTION OF ROADS 402 ??D D 1133 VIA ROAD 402, L ROAD D 1122, ENTER KHOBONGO VILLAGE, RETURN TO ROAD D 1122, L ROAD D 1122L ROAD R617...EDENDALE ROAD, R LONGMARKET STREET, L WEST STREET, R VICTORIA ROAD, R RETIEF STREET, L BOOM STREET R EAST STREET BUS TERMINUS.

RETURN:
FROM EAST STREET BUS TERMINUS, R PIETERMARITZ STREET, L WEST STREET, R LOOP STREET AND CONTINUE BY THE FORWARD JOURNEY IN REVERSE.

ROUTE 1??: ZONDI STORE – PIETERMARITZBURG

FORWARD:
FROM ZONDI STORE BUS TERMINAL POINT AT THE JUNCTION OF ROADS 402 ??D D 1133 VIA ROAD 402, L ROAD D 1122, L ROAD R 617...EDENDALE ROAD, R LONGMARKET STREET, L WEST STREET, R VICTORIA ROAD, R RETIEF STREET, L BOOM STREET R EAST STREET BUS TERMINUS.

RETURN:
FROM EAST STREET BUS TERMINUS, R PIETERMARITZ STREET, L WEST STREET, R LOOP STREET AND CONTINUE BY THE FORWARD JOURNEY IN REVERSE.

ROUTE 10?: KHOBONGO – PIETERMARITZBURG

FORWARD:
FROM KHOBONGO VILLAGE TO ROAD D 1122, L ROAD D 1122L ROAD R 617...EDENDALE ROAD, R LONGMARKET STREET, L WEST STREET, R VICTORIA ROAD, R RETIEF STREET, L BOOM STREET R EAST STREET BUS TERMINUS.

RETURN:
FROM EAST STREET BUS TERMINUS, R PIETERMARITZ STREET, L WEST STREET, R LOOP STREET AND CONTINUE BY THE FOWARD JOURNEY IN REVERSE.

ROUTE 11: DULELA – PIETERMARITZBURG

FORWARD:
FROM DULELA VIA ROAD D390...MGWAGWA SCHOOL..... KWA-GUBESHE ... TAYLORS HALT, R ROAD D399, L ROAD R617...EDENDALE ROAD, R LONGMARKET STREET, L WEST STREET, R VICTORIA ROAD, R RETIEF STREET, L BOOM STREET R EAST STREET BUS TERMINUS.

RETURN:



transport

Department:
Transport
Province of KwaZulu-Natal

GAZETTE

LGKZNG11-2019-JUN

REGION: ALL

FROM EAST STREET BUS TERMINUS, R PIETERMARITZ STREET, L WEST STREET, R LOOP STREET AND CONTINUE BY THE FORWARD JOURNEY IN REVERSE.
ROUTE 11?: MGWAGWA - PIETERMARITZBURG
FORWARD:
FROM MGWAGWA BUTCHERY VIA ROAD D390...MGWAGWA SCHOOL... KWA-GUBESHETAYLORS HALT, R ROAD D399, L ROAD R617...EDENDALE ROAD, R LONGMARKET STREET, L WEST STREET, R VICTORIA ROAD, R RETIEF STREET, L BOOM STREET R EAST STREET BUS TERMINUS.
RETURN:
FROM EAST STREET BUS TERMINUS, R PIETERMARITZ STREET, L WEST STREET, R LOOP STREET AND CONTINUE BY THE FORWARD JOURNEY IN REVERSE.
ROUTE 11?: MASHINGENI – PIETERMARITZBURG
FORWARD:
FROM MASHINGENI BUS TERMINAL POINT VIA ROAD D390...DULELA...MGWAGWA SCHOOL... KWA-GUBESHETAYLORS HALT, R ROAD D399, L ROAD R617...EDENDALE ROAD, R LONGMARKET STREET, L WEST STREET, R VICTORIA ROAD, R RETIEF STREET, L BOOM STREET R EAST STREET BUS TERMINUS.
RETURN:
FROM EAST STREET BUS TERMINUS, R PIETERMARITZ STREET, L WEST STREET, R LOOP STREET AND CONTINUE BY THE FORWARD JOURNEY IN REVERSE.
ROUTE 12: GIBSONS GATE - PIETERMARITZBURG VIA MAFUNZE
FORWARD:
FROM GIBSONS GATE BUS TERMINAL POINT VIA ROAD D 1124, L ROAD D 1123 TO MAFUNZE TERMINAL POINT (HEMU-HEMU), RETURN VIA ROAD D 1123, L ROAD D 1124 TO MACLEANS, R. ROAD R617...EDENDALE ROAD R LONGMARKET STREET, L WEST STREET, R VICTORIA ROAD, R RETIEF STREET, L BOOM STREET R EAST STREET BUS TERMINUS.
RETURN:
FROM EAST STREET BUS TERMINUS, R PIETERMARITZ STREET, L WEST STREET, R LOOP STREET AND CONTINUE BY THE FORWARD JOURNEY IN REVERSE.
ROUTE 12?: KWA N?ABINI – PIETERMARITZBURG
FORWARD:
FROM KWA NKABINI TO ROAD D 1123, L ROAD D 1124 TO MACLEANS, R ROAD R617...EDENDALE ROAD R LONGMARKET STREET, L WEST STREET, R VICTORIA ROAD, R RETIEF STREET, L ???M STREET R EAST STREET BUS TERMINUS.
RETURN:
FROM EAST STREET BUS TERMINUS, R PIETERMARITZ STREET, L WEST STREET, R LOOP STREET AND CONTINUE BY THE FORWARD JOURNEY IN REVERSE.
ROUTE 12B: GIBSONS GATE – PIETERMARITZBURG
FORWARD:
FROM GIBSONS GATE BUS TERMINAL POINT VIA ROAD D 1124 TO MACLEANS, R ROAD R617...EDENDALE ROAD R LONGMARKET STREET, L WEST STREET, R VICTORIA ROAD, R RETIEF STREET, L BOOM STREET R EAST STREET BUS TERMINUS.
RETURN:
FROM EAST STREET BUS TERMINUS, R PIETERMARITZ STREET, L WEST STREET, R LOOP STREET AND CONTINUE BY THE FORWARD JOURNEY IN REVERSE.
ROUTE 12?: MAFUNZE – PIETERMARITZBURG
FORWARD:
FROM MAFUNZE TERMINAL POINT (HEMU-HEMU) VIA ROAD D 1123, L ROAD D 1124 TO MACLEANS, R. ROAD R617...EDENDALE ROAD R LONGMARKET STREET, L WEST STREET, R VICTORIA ROAD, R RETIEF STREET, L BOOM STREET R EAST STREET BUS TERMINUS.
RETURN:
FROM EAST STREET BUS TERMINUS, R PIETERMARITZ STREET, L WEST STREET, R LOOP STREET AND CO?TINUE BY THE FORWARD JOURNEY IN REVERSE.
ROUTE 12D: NOMO / HOLOZA - PIETERMARITZBURG VIA GIBSONS GATE
FORWARD:
FROM NOMO/HOLOZA VIA UNNUMBERED ROADS TO GIBSONS GATE BUS TERMINAL POINT, THEN VIA ROAD D 1124 TO MACLEANS, R ROAD R 617...EDENDALE ROAD R LONGMARKET STREET, L WEST STREET, R VICTORIA ROAD, R RETIEF STREET, L BOOM STREET R EAST STREET BUS TERMINUS.
RETURN:
FROM EAST STREET BUS TERMINUS, R PIETERMARITZ STREET, L WEST STREET, R LOOP STREET AND CONTINUE BY THE FORWARD JOURNEY IN REVERSE.
ROUTE 12?: NOMO / HOLOZA - PIETERMARITZBURG VIA GIBSONS GATE AND MAFUNZE
FORWARD:
FROM NOMO/HOLOZA VIA UNNUMBERED ROADS TO GIBSONS GATE BUS TERMINAL POINT, THEN VIA ROAD D 1124, L ROAD D 1123 TO MAFUNZE TERMINAL POINT (HEMU-HEMU), RETURN VIA ROAD D 1123, L ROAD D 1124 TO MACLEANS, R. ROAD R617...EDENDALE ROAD R LONGMARKET STREET, L WEST STREET, R VICTORIA ROAD, R RETIEF STREET, L BOOM STREET R EAST STREET BUS TERMINUS.
RETURN:
FROM EAST STREET BUS TERMINUS, R PIETERMARITZ STREET, L WEST STREET, R LOOP STREET AND CONTINUE BY THE FORWARD JOURNEY IN REVERSE.
ROUTE 1?: SONGOMIZA – PIETERMARITZBURG
FORWARD:
FROM SONGONZIMA BUS TERMINAL POINT VIA ROAD D 1141, L ROAD D 1124 TO MACLEANS, L ROAD R617...EDENDALE ROAD, R LONGMARKET STREET, L WEST STREET, R VICTORIA ROAD, R RETIEF STREET, L BOOM STREET R EAST STREET BUS TERMINUS.
RETURN:
FROM EAST STREET BUS TERMINUS, R PIETERMARITZ STREET, L WEST STREET, R LOOP STREET AND CONTINUE BY THE FORWARD JOURNEY IN REVERSE.
ROUTE 14: KWA GUBESHE - PIETERMARITZBURG
FORWARD:
FROM KWA-GUBESHE BUS TERMINAL POINT VIA ROAD D399GANESOKENEMPANDE SCHOOL, R ROAD D 412, R ROAD D399...NXAMALALA CROSS ROADS...NENE BUTCHERY ... DRAAIHOEK...MABANA... SWEETWATERS...MPUMUZA ROAD, R SWEETWATERS ROAD...SWARTKOP ROAD...MAYORS WALK...BERG STREET, R EAST STREET TO BUS TERMINUS.
RETURN:
FROM EAST STREET TERMINUS VIA BOOM STREET, R RETIEF STREET AND ON THE SAME ROUTE IN REVERSE AS THE FORWARD JOURNEY.
ROUTE 14?: KWA GUBESHE - PIETERMARITZBURG VIA NDAWONDES KRAAL
FORWARD:
FROM KWA-GUBESHE BUS TERMINAL POINT VIA ROAD D 399...GANESOKENEMPANDE SCHOOL, R ROAD D 412, L ROAD D 1138...NDAWONDE'S KRAAL BUS TERMINAL POINT, RETURN ROAD D 1138, R ROAD D412, R ROAD D399...NXAMALALA CROSS ROADS...NENE BUTCHERY...DRAAIHOEK ...MABANA... SWEETWATERS...MPUMUZA ROAD, R SWEETWATERS ROAD...SWARTKOP ROAD...MAYORS WALK...BERG STREET, R EAST STREET TO THE EAST STREET BUS TERMINUS.
RETURN:
FROM EAST STREET TERMINUS VIA BOOM STREET, R RETIEF STREET AND ON THE SAME ROUTE IN REVERSE AS THE FORWARD JOURNEY.
ROUTE 14B: NDAWONDES KRAAL – PIETERMARITZBURG
FORWARD:
FROM NDAWONDE'S ?R??L BUS TERMINAL POINT VIA ROAD D 1138, R ROAD D412, R ROAD D399...NXAMALALA CROSS ROADS...NENE BUTCHERY...DRAAIHOEK ...MABANA... SWEETWATERS ...MPUMUZA ROAD, R SWEETWATERS ROAD...SWARTKOP ROAD...MAYORS WALK ...??RG STREET, R EAST STREET TO THE EAST STREET BUS TERMINUS.
RETURN:
FROM EAST STREET TERMINUS VIA ?OOM STREET, R RETIEF STREET AND ON THE SAME ROUTE IN REVERSE AS THE FORWARD JOURNEY.

CONTINUES ON PAGE 258 - PART 3

KwAZULU-NATAL PROVINCE

KwAZULU-NATAL PROVINSIE

ISIFUNDAZWE SA KwAZULU-NATALI

Provincial Gazette • Provinsiale Koerant • Igazethi Yesifundazwe

(Registered at the post office as a newspaper) • (As 'n nuusblad by die poskantoor geregistreer)
(Irejistiwee njengephephandaba eposihhovisi)

PIETERMARITZBURG

Vol. 13

4 JULY 2019
4 JULIE 2019
4 KUNTULIKAZI 2019

No. 2096



transport

Department:
Transport
Province of KwaZulu-Natal

GAZETTE

LGKZNG11-2019-JUN

REGION: ALL

ROUTE 14?: KWA GUBESHE - PIETERMARITZBURG VIA DOLOQINA STORE

FORWARD:

FROM KWA-GUBESHE BUS TERMINAL POINT VIA ROAD D 399...GANESOKENE...MPANDE SCHOOL, R ROAD D 412, L ROAD D1130 TO DOLOQINA STORE, RETURN VIA ROAD D 1130...DLADLA'S COURT...MDLULI, L ROAD D399...NXAMALALA CROSS ROADS...NENE BUTCHERY...DRAAIHOEK...MABANA...SWEETWATERS...MPUMUZA ROAD, R SWEETWATERS ROAD...SWARTKOP ROAD...MAYORS WALK...BERG STREET, R EAST STREET TO THE EAST STREET BUS TERMINUS.

RETURN:

FROM EAST STREET TERMINUS VIA BOOM STREET, R RETIEF STREET AND ON THE SAME ROUTE IN REVERSE AS THE FORWARD JOURNEY.

ROUTE 14D: KWA GUBESHE - PIETERMARITZBURG VIA DLADLA'S COURT

FORWARD:

FROM KWA-GUBESHE BUS TERMINAL POINT VIA ROAD D 399...GA?ESOKENE...MPANDE SCHOOL, R ROAD D 412, L ROAD D1130 TO DLADLA'S COURT, RETURN VIA ROAD D 1130...MDLULI, L ROAD D399...NXAMALALA CROSS ROADS...NENE BUTCHERY...DRAAIHOEK...B???.SWEETWATERS...MPUMUZA ROAD, R SWEETWATERS ROAD...SWARTKOP ROAD...MAYORS WALK...BERG STREET, R EAST STREET TO THE EAST STREET BUS TERMINUS.

RETURN:

FROM EAST STREET TERMINUS VIA BOOM STREET, R RETIEF STREET AND ON THE SAME ROUTE IN REVERSE AS THE FORWARD JOURNEY.

ROUTE 15: DLADLA'S COURT - PIETERMARITZBURG

FORWARD:

FROM DLADLA'S COURT VIA ROAD D 1130...MDLULI, L ROAD 399...NXAMALALA CROSS ROADS...NENE BUTCHERY...DRAAIHOEK...MABANA...SWEETWATERS...MPUMUZA ROAD, R SWEETWATERS ROAD...SWARTKOP ROAD...MAYORS WALK...BERG STREET, R EAST STREET TO THE EAST STREET BUS TERMINUS.

RETURN:

FROM EAST STREET TERMINUS VIA BOOM STREET, R RETIEF STREET AND ON THE SAME ROUTE IN REVERSE AS THE FORWARD JOURNEY.

ROUTE 15?: DOLOQINA STORE - PIETERMARITZBURG VIA MALINGA STOP

FORWARD:

FROM DOLOQINA BUS TERMINAL POINT VIA ROAD D 1130...DLADLA'S COURT...MDLULI, L ROAD D399...NXAMALALA CROSS ROADS...NENE BUTCHERY...DRAAIHOEK...MABANA...SWEETWATERS...MPUMUZA ROAD, R SWEETWATERS ROAD...SWARTKOP ROAD...MAYORS WALK...BERG STREET, R EAST STREET TO THE EAST STREET BUS TERMINUS.

RETURN:

FROM EAST STREET TERMINUS VIA BOOM STREET, R RETIEF STREET AND ON THE SAME ROUTE IN REVERSE AS THE FORWARD JOURNEY.

ROUTE 15B: DOLOQINA STORE - PIETERMARITZBURG VIA NQABENI

FORWARD:

FROM DOLOQINA BUS TERMINAL POINT VIA UNNAMED ROAD TO NQABENI, THEN TO DLADLA'S COURT...MDLULI, L ROAD D399...NXAMALALA CROSS ROADS...NENE BUTCHERY...DRAAIHOEK...MABANA...SWEETWATERS...MPUMUZA ROAD, R SWEETWATERS ROAD...SWARTKOP ROAD...MAYORS WALK...BERG STREET, R EAST STREET TO THE EAST STREET BUS TERMINUS.

RETURN:

FROM EAST STREET TERMINUS VIA BOOM STREET, R RETIEF STREET AND ?N THE SAME ROUTE IN REVERSE AS THE FORWARD JOURNEY.

ROUTE 15C: MDLULI - PIETERMARITZBURG

FORWARD:

FROM MDLULI VIA ROAD D 1130, L ROAD D399...NXAMALALA CROSS ROADS...NENE BUTCHERY...DRAAIHOEK...MABANA...SWEETWATERS...MPUMUZA ROAD, R SWEETWATERS ROAD...SWARTKOP ROAD...MAYORS WALK...BERG STREET, R EAST STREET TO THE EAST STREET BUS TERMINUS.

RETURN:

FROM EAST STREET TERMINUS VIA BOOM STREET, R RETIEF STREET AND ?N THE SAME ROUTE IN REVERSE AS THE FORWARD JOURNEY.

ROUTE 15D: MALINGA STOP - PIETERMARITZBURG VIA DLADLA'S COURT

FORWARD:

FROM MALINGA STOP VIA ROAD D 1130...DLADLA'S COURT...MDLULI, L ROAD D399...NXAMALALA CROSS ROADS...NENE BUTCHERY...DRAAIHOEK...MABANA...SWEETWATERS...MPUMUZA ROAD, R SWEETWATERS ROAD...SWARTKOP ROAD...MAYORS WALK...BERG STREET, R EAST STREET TO THE EAST STREET BUS TERMINUS.

RETURN:

FROM EAST STREET TERMINUS VIA BOOM STREET, R RETIEF STREET AND ?N THE SAME ROUTE IN REVERSE AS THE FORWARD JOURNEY.

ROUTE 15?: BEKEZELE STORE - PIETERMARITZBURG

FORWARD:

FROM BEKEZELE STORE VIA ROAD D...MDLULI, L ROAD D399...NXAMALALA CROSS ROADS...NENE BUTCHERY...DRAAIHOEK...MABANA...SWEETWATERS...MPUMUZA ROAD, R SWEETWATERS ROAD...SWARTKOP ROAD...MAYORS WALK...BERG STREET, R EAST STREET TO THE EAST STREET BUS TERMINUS.

RETURN:

FROM EAST STREET TERMINUS VIA BOOM STREET, R RETIEF STREET AND ?N THE SAME ROUTE IN REVE?SE AS THE FORWARD JOURNEY.

ROUTE 15F: NQABENI - PIETERMARITZBURG VIA DLADLA'S COURT

FORWARD:

FROM NQABENI, THEN TO DLADLA'S COURT...MDLULI, L ROAD D399...NXAMALALA CROSS ROADS...NENE BUTCHERY...DRAAIHOEK...MABANA...SWEETWATERS...MPUMUZA ROAD, R SWEETWATERS ROAD...SWARTKOP ROAD...MAYORS WALK...BERG STREET, R EAST STREET TO THE EAST STREET BUS TERMINUS.

RETURN:

FROM EAST STREET TERMINUS VIA BOOM STREET, R RETIEF STREET AND ON THE SAME ROUTE IN REVERSE AS THE FORWARD JOURNEY.

ROUTE 15G: DOLOQINA STORE PIETERMARITZBURG VIA MALINGA STOP AND CALUZA

FORWARD:

FROM DOLOQINA BUS TERMINAL POINT VIA ROAD D 1130...DLADLA'S COURT...MDLULI, L ROAD D399...NXAMALALA CROSS ROADS...NENE BUTCHERY...DRAAIHOEK...??B???.SWEETWATERS...MPUMUZA ROAD, R CALUZA ROAD, L EDENDALE ROAD, L PINE STREET, L WEST STREET, R VICTORIA STREET, R RETIEF STREET, L BOOM STREET, R EAST STREET TO EAST STREET TERMINUS.

RETURN:

FROM EAST STREET BUS TERMINUS VIA PIETERMARITZ STREET, L WEST STREET, R LOOP STREET AND CONTINUE IN REVERSE OF THE FORWARD JOURNEY.

ROUTE 16: Z?YAEKA EAST - PIETERMARITZBURG

FORWARD:

FROM ZAYEKA EAST BUS TERMINAL POINT VIA ROAD D 1132, L ROAD D 1137 TO SIYANDA TERMINAL POINT, RETURN ROAD D 1137, L D 1132, R ROAD D 399 PAST MABANA AND SWEETWATERS...MPUMUZA ROAD, R SWEETWATERS ROAD...SWARTKOP ROAD...MAYORS WALK...BERG STREET, R EAST STREET TO EAST STREET BUS TERMINUS.

RETURN:

FROM EAST STREET TERMINUS VIA BOOM STREET, R RETIEF STREET AND ON THE SAME ROUTE IN REVERSE AS THE FORWARD JOURNEY.

ROUTE 16?: Z????? WEST - PIETERMARITZBURG

FORWARD:

FROM ZAYEKA WEST BUSTERMINAL POINT VIA ROAD D 399...MABANA...SWEETWATERS...MPUMUZA ROAD, R SWEETWATERS ROAD...SWARTKOP ROAD...MAYORS WALK...BERG STREET, R EAST STREET TO EAST STREET BUS TERMINUS.

RETURN:

FROM EAST STREET TERMINUS VIA BOOM STREET, R RETIEF STREET AND ON THE SAME ROUTE IN REVERSE AS THE FORWARD JOURNEY.

ROUTE 17: KWA GUBESHE -WILLOW?ON INDUSTRY

FORWARD:

FROM KWA-GUBESHE BUS TERMINAL VIA ROAD D 399...GANESOKENE...MPANDE SCHOOL...NXAMALALA CROSS ROADS...MPUNZA ROAD...GANO - GA DA, R CALUZA ROAD, L EDENDALE ROAD, R LONGMARKET STREET, L ECHO ROAD, R CHURCH STREET...GREYTOWN ROAD, R WILLOWTON ROAD, L OHRTMANN ROAD TO:



transport

Department:

Transport

Province of KwaZulu-Natal

GAZETTE

LGKZNG11-2019-JUN

REGION: ALL

(1) R. MANNING ROAD..... BAYNESDRIFT ROAD, L BIRMINGHAM ROAD. TURN LEFT INTO BIRMINGHAM ROAD, R SHEFFIELD ROAD, L COVENTRY ?LACE TO TERMINAL POINT.

(2) R ROYSTON ROAD, L PROMED ROAD, L GRIX ROAD TO TERMINAL POINT.

ROUTE 17?: WILLOW?ON INDUSTRY- KWA GUBESHE

FORWARD:

RETURN AS ROUTE 17 IN REVERSE TO L OHRTMANN ROAD, R ECHO ROAD, L PRINCE ALFRED STREET, R RETIEF STREET, R BERG STREET, L EAST STREET TO TERMINUS, BOOM STREET, R RETIEF STREET, L BERG STREET...MAYORS WALK...SWARTKOP ROAD...SWEETWATERS ROAD...MABANA...DRAAIHOEK...NENE BUTCHERY...NXAMALALA CROSS ROADS, R ROAD D 412, L MPANDE SCHOOL...GANESOKENE...KWA GUBESHE.

ROUTE 17B: ROTOFLEX - KWA GUBESHE

FORWARD:

RETURN AS ROUTE 17 IN REVERSE TO L OHRTMANN ROAD, R ECHO ROAD, L PRINCE ALFRED STREET, R RETIEF STREET, R BERG STREET, L EAST STREET TO TERMINUS, VIA PIETERMARITZ STREET, L WEST STREET, R LOOP STREET...EDENDALE ROAD, R CALUZA ROAD, L MPUNZA ROAD...MABANA...DRAAIHOEK...NENE BUTCHERY...NXAMALALA CROSS ROADS, R ROAD D 1130 TO BEKEZELE, RETURN ROAD D 1130, R ROAD D 412, L ROAD D 1138...NDAWONDE'S KR??L BUS TERMINAL POINT, RETURN ROAD D 1138, L ROAD D 412, L MPANDE SCHOOL...GANESOKENE, R TO DULELA, RETURN TO GANESOKANE, R ROAD D 412 TO KWA GUBESHE.

ROUTE 18: LADUMA - PIETERMARI?ZBURG

FORWARD:

LADUMA BUS TERMINAL VIA LADUMA ROAD, L CALUZA ROAD, R MORCOM ROAD R MAYORS WALK, L WINSTON ROAD...VICTORIA ROAD, L RETIEF STREET, L EAST STREET TO EAST STREET BUS TERMINUS.

RETURN:

FROM EAST STREET BUS TERMINUS, R PIETERMARITZ STREET, L WEST STREET, R LOOP STREET AND CONTINUE IN REVERSE OF THE FORWARD JOURNEY.

ROUTE 8:

THE CONVEYANCE OF PASSENGERS WITH THEIR PERSONAL EFFECTS, FROM INCWADI BUS TERMINUS TO EAST STREET TERMINUS, PIETERMARITZBURG.

FORWARD JOURNEY:

FROM INCWADI BUS TERMINAL POINT, SITUATED ON DISTRICT ROAD D 58, MAGISTERIAL DISTRICT OF PIETERMARITZBURG, PROCEED ALONG ROAD D 58 TO THE JUNCTION WITH ROAD D 63. TURN RIGHT INTO ROAD D 63 WHICH BECOMES ROAD D 140. PROCEED ALONG ROAD D 140 WHICH BECOMES ROAD D 137 AT ELANDSKOP RAILWAY STATION. PROCEED ALONG ROAD D 137 TO THE JUNCTION WITH ROAD R617 AT ELANDSKOP CROSS ROADS WITH THE MAIN ROAD BETWEEN BULWER AND PIETERMARITZBURG. TURN RIGHT INTO ROAD R617, AND PROCEED ALONG ROAD R617 WHICH BECOMES EDENDALE ROAD. PROCEED ALONG EDENDALE ROAD TO JUNCTION WITH LONGMARKET STREET. TURN RIGHT INTO LONGMARKET STREET AND PROCEED ALONG LONGMARKET STREET TO THE JUNCTION WITH WEST STREET. TURN LEFT INTO WEST STREET AND PROCEED ALONG WEST STREET TO THE JUNCTION WITH VICTORIA STREET. ?URN RIGHT INTO VICTORIA ROAD AND PROCEED ALONG VICTORIA ROAD TO THE JUNCTION WITH RETIEF STREET. TURN RIGHT INTO RETIEF STREET AND PROCEED ALONG RETIEF STREET TO THE JUNCTION WITH BOOM STREET. TURN LEFT INTO BOOM STREET AND PROCEED ALONG BOOM STREET TO THE JUNCTION WITH EAST STREET. TURN RIGHT INTO EAST STREET BUS TERMINUS, PIETERMARITZBURG.

RETURN JOURNEY:

RETURN FROM EAST STREET BUS TERMINUS, TURN RIGHT INTO PIETERMARITZ STREET, LEFT INTO WEST STREET, RIGHT INTO LOOP STREET AND CONTINUE IN REVERSE OF THE FORWARD JOURNEY.



transport

Department:
Transport
Province of KwaZulu-Natal

GAZETTE

LGKZNG11-2019-JUN

REGION: ALL

1) Application Number: APP0109453	2) Gazette Number: LGKZNG11-2019-JUN
3) Applicant: SIZANANI MAZULU TRANSPORT (PTY) LTD ID NO. 2001/023446/07 Association: NOT AVAILABLE	4) Applicant Address: PO BOX 4183 WILLOWTON HUB PIETERMARITZBURG 3200
5) Existing Licence Holder: NOT APPLICABLE ID NO. NOT APPLICABLE	6) Existing Licence Holder Address: NOT APPLICABLE
7) Type of application: NEW OPERATING LICENCE	8) Operating Licence Number: NOTAVAILABLE
9) Vehicle Type: BUS	10) 1 X 36+ (SEATED) + 0 (STANDING)
11) Region: UMGUNGUNDLOVU	
12.1	<p>KZPRERC2773020 - PASSENGERS AND THEIR PERSONAL EFFECTS OVER ROUTES AS SPECIFIED IN THIS ANNEXURE, WITH THE AUTHORITY TO OPERATE ALTERNATIVE ROUTES WITHIN THE BOROUGH OF PIETERMARITZBURG, PROVIDED THAT THE FIXED INNER AND OUTER TERMINI OF EACH ROUTE REMAIN UNCHANGED AND THAT BUS ROUTES ARE LET DOWN BY RESOLUTION OF THE MSUNDUZI TRANSITIONAL COUNCIL.</p> <p>ALL ROUTES: THE RIGHT TO INCREASE OR DECREASE SERVICES AS AND WHEN REQUIRED.</p> <p>FARES: THE RIGHT TO REDUCE THE FARE PAYABLE BY CASH PAYING PASSENGERS DURING OFF PEAK PERIODS (BETWEEN 08H30 - 16H00).</p> <p>SPECIAL BUSES: AS AND WHEN REQUIRED FOR FUNERALS, SCHOOLS, RACES, PRIVATE PARTIES, TO ANY POINT WITHIN THE MSUNDUZI TRANSITIONAL COUNCIL BOUNDARIES.</p> <p>SIGHT SEEING BUSES: AS FOLLOWS: TO HENLEY DAM TERMINUS 17,54KM, TO HOWICK FALLS 22,95KM, TO SWEETWATERS, WINTERSKLOOF, ETC, CIRCULAR-DRIVE 28,96KM, CITY HALL TO SCHOOLS, COLLEGES, AS AND WHEN REQUIRED, E.G. HILTON COLLEGE 19.63KM, ST ANNES COLLEGE 13.252KM AND OTHERS, FOR THE CONVEYANCE OF SCHOOL, CITY TO NAGEL DAM 57.92KM, ALBERT FALLS 22.53KM.</p> <p>FUNERAL PARTIES, SPORT TEAMS: AND PICNICS, CHURCH AND PRIVATE PARTIES ON TRIPS WITHIN A RADIUS OF 245 KM FROM MSUNDUZI TRANSITIONAL COUNCIL BOUNDARIES TO PIETERMARITZBURG CITY HALL, RETURN JOURNEY TO COMMENCE WITHIN 24 HOURS AFTER ARRIVAL AT DESTINATION.</p> <p>ADDITIONAL AUTHORITY ON 5 BUSES: (NUMBERS ON RECORD AT BOARD'S OFFICES), PASSENGERS WHO ARE IN POSSESSION OF VALID RAIL OR S.A.R. TRANSPORT SERVICE TICKETS AND PARCELS ON A VEHICLE HIRE BASIS ON BEHALF OF THE S.A.R BY LOCAL ROAD TRANSPORTATION BOARDS WITHIN THE PROVINCE OF NATAL.</p> <p>1. INTERCHANGEABILITY OF BUSES ALL BUSES ARE FULLY INTERCHANGEABLE ON ALL ROUTES TO WHICH THE PUBLIC ROAD CARRIER PERMIT REFERS.</p> <p>2. TIMETABLES AS GRANTED BY THE LOCAL TRANSPORTATION BOARD – (DBN) FROM TIME TO TIME AND ADDITIONAL TRIPS, AS AND WHEN REQUIRED ACCORDING TO PASSENGER DEMAND. THE COMPANY RESERVES THE RIGHT TO REDUCE OR INCREASE JOURNEYS ACCORDING TO PASSENGER DEMAND.</p> <p>3. ROUTES IN MUNICIPAL BOUNDARIES BUS ROUTES IN MUNICIPAL BOUNDARIES ARE ACCORDING TO THE MUNICIPAL BY LAWS SUBJECT TO THE PERIODICAL CHANGES, AS MAY BE PRESCRIBED BY THE MUNICIPALITIES.</p> <p>ROUTE DESCRIPTION: ORGANISED PARTIES THE CONVEYANCE OF PERSONS, WHO HAVE ORGANISED THEMSELVES AS A GROUP, AND THEIR PERSONAL EFFECTS, FROM WITHIN THE MAGISTERIAL DISTRICT OF PIETERMARITZBURG TO POINTS WITHIN THE REPUBLIC OF SOUTH AFRICA.</p> <p>PROVIDED: THE SAME PASSENGERS CONVEYED ON THE FORWARD JOURNEY, BE CONVEYED BACK ON THE RETURN JOURNEY TO THE POINT OF COMMENCEMENT AND PASSENGERS BE PROVIDED THAT NO PASSENGERS BE PICKED UP OR SET DOWN EN ROUTE.</p> <p>SUBJECT TO THE EXPLICIT CONDITION THAT THE CONVEYANCE OF SUCH A GROUP OF PERSONS, MAY ONLY BE UNDERTAKEN, IF THE SAME GROUP OF PERSONS UNDERTAKE THE FORWARD AND RETURN JOURNEY, AS A PARTY, FOR THE EXCLUSIVE MUTUAL PURPOSE TO ATTEND ONE OR MORE OF THE FOLLOWING OCCASIONS:</p> <p>(I) WEDDINGS, (II) FUNERALS, (III) RELIGIOUS GATHERINGS (IV) SPORTS MEETINGS, EITHER AS COMPETITORS OR SPECTATORS (V) PICNIC OR ANY OTHER SIMILAR FORM OF ORGANISED AMUSEMENT OR RECREATION.</p> <p>THE PRINCIPAL ROUTE DESCRIPTIONS ??? SHOWN BELOW.</p> <p>CONTRACT ZNT 1137/98 T – PIETERMARITZBURG ROUTES</p> <p>THE ROUTE NUMBERS FOR THE SERVICES REQUIRED ARE TO BE:</p> <p>ROUTE 1: ESINADENI –PIETERMARITZBURG ROUTE 1A: LOWER NOSHEZI - PIETERMARITZBURG ROUTE 1B: WILLOWFOUNTAIN - PIETERMARITZBURG ROUTE 1C: WILLOWFOUNTAIN - PIETERMARITZBURG VIA WILLOWFOUNTAIN (BULWER) ROUTE 1D: WILLOWFOUNTAIN (BULWER) - PIETERMARITZBURG ROUTE 1E: IMBALI - PIETERMARITZBURG ROUTE 2A: ESINADENI- SHORTTS RETREAT ROUTE 2B: WILLOWFOUNTAIN - SHORTTS RETREAT ROUTE 2C: ESIGODENI - SHORTTS RETREAT ROUTE 3A: ESINADENI - WILLOWTON ROUTE 3B: WILLOWFOUNTAIN - WILLOWTON ROUTE 3C: AZALEA – WILLOWTON ROUTE 3D: EDENDALE - PRILLA MILLS ROUTE 4: DINDI -PIETERMARITZBURG ROUTE 5: QANDA- PIETERMARITZBURG ROUTE 6: INADI - PIETERMARITZBURG VIA UPPER NOSHEZI AND TAFULENI ROUTE 6A: INADI - PIETERMARITZBURG VIA TAFULENI ROUTE 6B: TAFULENI - PIETERMARITZBURG ROUTE 6C: UPPER NOSHEZI- PIETERMARITZBURG ROUTE 6D: INADI - PIETERMARITZBURG ROUTE 6E: INADI - PIETERMARITZBURG VIA UPPER NOSHEZI ROUTE 7: KWA SHANGE – PIETERMARITZBURG ROUTE 9: MASWAZINI - PIETERMARITZBURG ROUTE 9A: MASWAZINI - PIETERMARITZBURG VIA KHULEKONKE ROUTE 9B: ELANDSKOP CLINIC - PIETERMARITZBURG ROUTE 9C: ELANDSKOP TERMINUS - PIETERMARITZBURG ROUTE 9D: MASWAZINI- ROTOFLEX ROUTE 10: ZONDI STORE - PIETERMARITZBURG VIA KHONBONGO ROUTE 10A: ZONDI STORE - PIETERMARITZBURG ROUTE 10B: KHOBONGO - PIETERMARITZBURG</p>



transport

Department:
Transport
Province of KwaZulu-Natal

GAZETTE

LGKZNG11-2019-JUN

REGION: ALL

ROUTE 11: DULELA - PIETERMARITZBURG
 ROUTE 11A: MGWAGWA BUTCHERY - PIETERMARITZBURG
 ROUTE 11B: MASHINGENI - PIETERMARITZBURG
 ROUTE 12: GIBSONS GATE - PIETERMARITZBURG
 ROUTE 12A: KWA NKABINI - PIETERMARITZBURG
 ROUTE 12B: GIBSONS GATE - PIETERMARITZBURG
 ROUTE 12C: MAFUNZE - PIETERMARITZBURG
 ROUTE 12D: NOMO / HOLOZA - PIETERMARITZBURG
 ROUTE 12E: NOMO / HOLOZA - PIETERMARITZBURG VIA GIBSONS GATE
 ROUTE 13: SONGOMIZA - PIETERMARITZBURG
 ROUTE 14: KWA GUBESHE - PIETERMARITZBURG
 ROUTE 14A: KWA GUBESHE - PIETERMARITZBURG VIA NDAWONDES KRAAL
 ROUTE 14B: NDAWONDES KRAAL - PIETERMARITZBURG
 ROUTE 14C: KWA GUBESHE - PIETERMARITZBURG VIA DOLOQINA STORE & DLADLA'S COURT
 ROUTE 14D: KWA GUBESHE - PIETERMARITZBURG VIA DIADLA'S COURT
 ROUTE 15: DLADLA'S COURT - PIETERMARITZBURG
 ROUTE 15A: DOLOQINA STORE - PIETERMARITZBURG VIA MALINGA STOP & DLADLA'S COURT
 ROUTE 15B: DOLOQINA STORE - PIETERMARITZBURG VIA NQABENI DLADLA'S COURT
 ROUTE 15C: MDLULI - PIETERMARITZBURG
 ROUTE 15D: MALINGA STOP - PIETERMARITZBURG DLADLA'S COURT
 ROUTE 15E: BEKEZELE STORE - PIETERMARITZBURG
 ROUTE 15F: NQABENI - PIETERMARITZBURG VIA DLADLA'S COURT
 ROUTE 15G: DOLOQINA STORE - PIETERMARITZBURG VIA DLADLA'S COURT & CALUZA
 ROUTE 16: ZAYAeka EAST - PIETERMARITZBURG
 ROUTE 16A: ZAYAeka WEST - PIETERMARITZBURG
 ROUTE 17: KWA GUBESHE - WILLOWTON INDUSTRIES VIA CALUZA
 ROUTE 17A: KWA GUBESHE - WILLOWTON INDUSTRIES VIA SWEETWATERS
 ROUTE 17B: KWA GUBESHE - ROTOFLEX VIA DULELA, KWA SHANGE, BEKEZELE, ZAYAeka & CALUZA
 ROUTE 18: LADUMA - PIETERMARITZBURG
 ROUTE 1: ESINADENI ?? PIETERMARITZBURG
 FORWARD:
 FROM ESINADENI VIA SINATHING ROAD, R DAMBUZA ROAD, R EDENDALE ROAD, L PINE STREET, R LONGMARKET STREET, L RETIEF STREET TO THE TERMINUS.
 RETURN:
 FROM RETIEF STREET TERMINUS, R RETIEF STREET, R PIETERMARITZ STREET, L WEST STREET, R LOOP STREET, L PINE STREET, R EDENDALE ROAD, THEN BY THE REVERSE OF THE FORWARD ROUTE.
 ROUTE 1A: LOWER NOSHEZI ?? PIETERMARITZBURG
 FORWARD:
 FROM LOWER NOSHEZI, L SINATHING ROAD, R DAMBUZA ROAD, R EDENDALE ROAD, L PINE STREET, R LONGMARKET STREET, L RETIEF STREET TO THE TERMINUS.
 RETURN:
 FROM RETIEF STREET TERMINUS, R RETIEF STREET, R PIETERMARITZ STREET, L WEST STREET, R LOOP STREET, L PINE STREET, R EDENDALE ROAD, THEN BY THE REVERSE OF THE FORWARD ROUTE.
 ROUTE 1B: WILLOWFOUNTAIN ?? PIETERMARITZBURG
 FORWARD:
 FROM WILLOWFOUNTAIN TERMINAL POINT VIA WILLOWFOUNTAIN ROADIMBALI, L SUTHERLAND ROAD, R EDENDALE ROAD, L PINE STREET, R LONGMARKET STREET, L RETIEF STREET TO THE TERMINUS.
 RETURN:
 FROM RETIEF STREET TERMINUS, R RETIEF STREET, R PIETERMARITZ STREET, L WEST STREET, R LOOP STREET, L PINE STREET, R EDENDALE ROAD, THEN BY THE REVERSE OF THE FORWARD ROUTE.
 ROUTE 1C: WILLOWFOUNTAIN ?? PIETERMARITZBURG VIA WILLOWFOUNTAIN (BULWER)
 FORWARD:
 FROM WILLOWFOUNTAIN N TERMINAL POINT VIA WILLOWFOUNTAIN ROAD, VIA THE SECTION KNOWN AS BULWER, TO LMBALI, L SUTHERLAND ROAD, R EDENDALE ROAD, L PINE STREET, R LONGMARKET STREET, L RETIEF STREET TO THE TERMINUS.
 RETURN:
 FROM RETIEF STREET TERMINUS, R RETIEF STREET, R PIETERMARITZ STREET, L WEST STREET, R LOOP STREET, L PINE STREET, R EDENDALE ROAD, THEN BY THE REVERSE OF THE FORWARD ROUTE.
 ROUTE 1D: WILLOWFOUNTAIN (BULWER) TO PIETERMARITZBURG
 FORWARD:
 FROM WILLOWFOUNTAIN (BULWER), TO LMBALI, L SUTHERLAND ROAD, R EDENDALE ROAD, L PINE STREET, R LONGMARKET STREET, L RETIEF STREET TO THE TERMINUS.
 RETURN:
 FROM RETIEF STREET TERMINUS, R RETIEF STREET, R PIETERMARITZ STREET, L WEST STREET, R LOOP STREET, L PINE STREET, R EDENDALE ROAD, THEN BY THE REVERSE OF THE FORWARD ROUTE.
 ROUTE 1E: IMBALI (UNIT 18) ?? PIETERMARITZBURG
 FORWARD:
 FROM LMBALI (UNIT 18), L SUTHERLAND ROAD, R EDENDALE ROAD, L PINE STREET, R LONGMARKET STREET, L RETIEF STREET TO THE TERMINUS.
 RETURN:
 FROM RETIEF STREET TERMINUS, R RETIEF STREET, R PIETERMARITZ STREET, L WEST STREET, R LOOP STREET, L PINE STREET, R EDENDALE ROAD, THEN BY THE REVERSE OF THE FORWARD ROUTE.
 ROUTE 2A: ESINADENI ?? SHORTS RETREAT
 FORWARD:
 FROM ESINADENI VIA SINATHING ROAD, R DAMBUZA ROAD, R EDENDALE ROAD, L PINE STREET, R LONGMARKET STREET, L RETIEF STREET, L CHURCH STREET, L COMMERCIAL ROAD DURBAN ROADN? (NATIONAL ROAD), EXIT ???. DOWNES ROAD, R HALSTEAD ROAD, R SHORTTS RETREAT ROAD TO LESTER BROWN ROAD.
 RETURN:
 RETURN ALONG THE SAME ROUTE IN REVERSE DIRECTION TO THE FORWARD JOURNEY. (LOOP STREET, L RETIEF STREET TERMINUS, R RETIEF STREET, R PIETERMARITZ STREET, L WEST STREET, R LOOP STREET, L PINE STREET, R EDENDALE ROAD, THEN BY THE REVERSE OF THE FORWARD ROUTE.
 ROUTE 2B: WILLOWFOUNTAIN ?? SHORTTS RETREAT
 FORWARD:
 FROM WILLOWFOUNTAIN TERMINAL POINT VIA WILLOWFOUNTAIN ROADLMBALI, L SUTHERLAND ROAD, R EDENDALE ROAD, L PINE STREET, R LONGMARKET STREET, L RETIEF STREET, L CHURCH STREET, L COMMERCIAL ROAD DURBAN ROADN? (NATIONAL ROAD), EXIT ???. DOWNES ROAD, R HALSTEAD ROAD, R SHORTTS RETREAT ROAD TO LESTER BROWN ROAD.
 RETURN:
 RETURN ALONG THE SAME ROUTE IN REVERSE DIRECTION TO THE FORWARD JOURNEY. (LOOP STREET, L RETIEF STREET TERMINUS, R RETIEF STREET, R PIETERMARITZ STREET, L WEST STREET, R LOOP STREET, L PINE STREET, R EDENDALE ROAD, THEN BY THE REVERSE OF THE FORWARD ROUTE.
 ROUTE 2? : ESIGODENI ?? SHORTS RETREAT
 FORWARD:
 FROM ESIGODENI TERMINUS VIA ESIGODENI ROADWATERFALL ROAD, L SCOTL STREET, L EDENDALE ROAD, L PINE STREET, R LONGMARKET STREET, L RETIEF STREET, L CHURCH STREET, L COMMERCIAL ROADDURBAN ROADN? (NATIONAL ROAD), EXIT ???. DOWNES ROAD, R



transport

Department:
Transport
Province of KwaZulu-Natal

GAZETTE

LGKZNG11-2019-JUN

REGION: ALL

HALSTEAD ROAD, R SHORTTS RETREAT ROAD TO LESTER BROWN ROAD.
RETURN:
RETURN ALONG THE SAME ROUTE IN REVERSE DIRECTION TO THE FORWARD JOURNEY. (LOOP STREET, L RETIEF STREET TERMINUS, R RETIEF STREET, R PIETERMARITZ STREET, L WEST STREET, R LOOP STREET, L PINE STREET, R EDENDALE ROAD, THEN BY THE REVERSE OF THE FORWARD ROUTE.
ROUTE 2D: LOWER NOSHEZI ?? SHORTTS RETREAT
FORWARD:
FROM LOWER NOSHEZI, L SINATHING ROAD, R DAMBUZA ROAD, R EDENDALE ROAD, L PINE STREET, R LONGMARKET STREET, L RETIEF STREET, L CHURCH STREET, L COMMERCIAL ROAD.... DURBAN ROAD.... N? (NATIONAL ROAD), EXIT ???.DOWNES ROAD, R HALSTEAD ROAD, R SHORTTS RETREAT ROAD TO LESTER BROWN ROAD.
RETURN:
RETURN ALONG THE SAME ROUTE IN REVERSE DIRECTION TO THE FORWARD JOURNEY (LOOP STREET, L RETIEF STREET TERMINUS, R RETIEF STREET, R PIETERMARITZ STREET, L WEST STREET, R LOOP STREET, L PINE STREET, R EDENDALE ROAD, THEN BY THE REVERSE OF THE FORWARD ROUTE.
ROUTE ?A: ESINADENI ?? WILLOW?ON
FORWARD:
FROM ESINADENI VIA SINATHING ROAD, R DAMBUZA ROAD, R EDENDALE ROAD, L PINE STREET, R LONGMARKET STREET, L ECHO STREET, R CHURCH STREETGREYTOWN ROAD, R WILLOWTON ROAD, L OHRTMANN ROAD:
(1) R MANNING ROAD...BAYNES DRIFT ROAD, L BIRMINGHAM ROAD, R SHEFFIELD ROAD, L COVENTRY PLACE TO TERMINAL POINT.
(2) R ROYSTON ROAD, R PROMED ROAD, GRIX ROAD TO TERMINAL POINT.
RETURN:
RETURN ALONG THE SAME ROUTE IN REVERSE DIRECTION TO THE FORWARD JOURNEY, LOOP STREET L RETIEF STREET TERMINUS, R RETIEF STREET, R PIETERMARITZ STREET, L WEST STREET, R LOOP STREET, L PINE ST?EET, R EDENDALE ROAD, THEN BY THE REVERSE OF THE FORWARD ROUTE.
ROUTE ??: WILLOWFOUNTAIN ?? WILLOW?ON
FORWARD:
FROM WILLOWFOUNTAIN TERMINAL POINT VIA WILLOWFOUNTAIN ROAD....LMBALI, L SUTHERLAND ROAD, R EDENDALE ROAD, L PINE STREET, R LONGMARKET STREET, L ECHO STREET, R CHURCH STREET.....GREYTOWN ROAD, R WILLOWTON ROAD, L OHRTMANN ROAD:
(1) R MANNING ROAD...BAYNESDRIFT ROAD, L BIRMINGHAM ROAD, R SHEFFIELD ROAD, L COVENTRY PLACE TO TERMINAL POINT.
(2) R ROYSTON ROAD, R PROMED ROAD, GRIX ROAD TO TE?MINAL POINT.
RETURN:
RETURN ALONG THE SAME ROUTE IN REVERSE DIRECTION TO THE FORWARD JOURNEY, LOOP STREET L RETIEF STREET TERMINUS, R RETIEF STREET, R PIETERMARITZ STREET, L WEST STREET, R LOOP STREET, L PINE STREET, R EDENDALE ROAD, THEN BY THE REVERSE OF THE FORWARD ROUTE.
ROUTE ?C: AZALEA ?? WILLOW?ON
FORWARD:
FROM AZALEA TERMINAL POINT VIA AZALEA ROAD, R DAMBUZA ROAD, R EDENDALE ROAD, L PINE STREET, R LONGMARKET STREET, L ECHO STREET, R CHURCH STREET.....GREYTOWN ROAD, R WILLOWTON ROAD, L OHRTMANN ROAD:
(1) R MANNING ROAD...BAYNESDRIFT ROAD, L BIRMINGHAM ROAD, R SHEFFIELD ROAD, L COVENTRY PLACE TO TERMINAL POINT.
(2) R ROYSTON ROAD, R PROMED ROAD, GRIX ROAD TO TERMINAL POINT .
RETURN:
RETURN ALONG THE SAME ROUTE IN REVERSE DIRECTION TO THE FORWARD JOURNEY, LOOP STREET L RETIEF STREET TERMINUS, R RETIEF STREET, R PIETERMARITZ STREET, L WEST STREET, R LOOP STREET, L PINE STREET, R EDENDALE ROAD, THEN BY THE REVERSE OF THE FORWARD ROUTE
ROUTE 3D EDENDALE - PRILLA MILLS
FORWARD:
FROM EDENDALE TERMINUS VIA EDENDALE ROAD, R LONGMARKET STREET, L ECHO STREET, R CHURCH STREET.....GREYTOWN ROAD, R WILLOWTON ROAD, L OHRTMANN ROAD :
(1) R MANNING ROAD...BAYNESDRIFT ROAD, L BIRMINGHAM ROAD, R SHEFFIELD ROAD, L COVENTRY PLACE TO TERMINAL POINT.
(2) R ROYSTON ROAD, R PROMED ROAD, GRIX ROAD TO TERMINAL POINT.
RETURN:
RETURN ALONG THE SAME ROUTE IN REVERSE DIRECTION TO THE FORWARD JOURNEY. (VIA LOOP STREET, L RETIEF STREET TERMINUS, R RETIEF STREET, R PIETERMARITZ STREET, L WEST STREET, R LOOP STREET, L PINE STREET, R EDENDALE ROAD, THEN BY THE REVERSE OF THE FORWARD ROUTE.
ROUTE 4 DINDI – PIETERMARITZBURG
FORWARD:
FROM DINDI TERMINUS VIA ROAD D 1126 TO TAYLORS HALT, R ROAD R617....EDENDALE ROAD R LONGMARKET STREET, L WEST STREET, R VICTORIA ROAD, R RETIEF STREET, L BOOM STREET R EAST STREET BUS TERMINUS.
RETURN:
FROM EAST STREET BUS TERMINUS, R PIETERMARITZ STREET, L WEST STREET, R LOOP STREET AND CONTINUE BY THE FORWARD JOURNEY IN REVERSE.
ROUTE 5: QANDA - PIETERMARITZBURG
FORWARD:
FROM KWA-QANDA ROCK TERMINUS VIA D 1127, TO ESHOWE, R ROAD R617....EDENDALE ROAD, R LONGMARKET STREET, L WEST STREET, R VICTORIA ROAD, R RETIEF STREET, L BOOM STREET, R EAST STREET BUS TERMINUS.
RETURN:
FROM EAST STREET BUS TERMINUS, R PIETERMARITZ STREET, L WEST STREET, R LOOP STREET AND CONTINUE BY THE FORWARD JOURNEY IN REVERSE.
ROUTE 6: INADI - PIETERMARITZBURG VIA UPPER NOSHEZI ??D TAFULENI
FORWARD:
FROM LNADI TERMINAL POINT VIA ROAD D 1134, L ROAD D 1128, R ROAD D 1125 TO UPPER NOSHEZI TERMINAL POINT, RETURN ROAD D 1125, R ROAD D 1128, TO TAFULENI TERMINUS (MLABA'S STORE) RETURN ROAD D 1128, R ROAD R 617....EDENDALE ROAD, R LONGMARKET STREET, L WEST STREET, R VICTORIA ROAD, R RETIEF STREET, L BOOM STREET R EAST STREET BUS TERMINUS.
RETURN:
FROM EAST STREET BUS TERMINUS, R PIETERMARITZ STREET, L WEST STREET, R LOOP STREET AND CONTINUE BY THE FORWARD JOURNEY IN REVERSE.
ROUTE 6A: INADI - PIETERMARITZBURG VIA TAFULENI
FORWARD:
FROM LNADI TERMINAL POINT VIA ROAD D 1134, L ROAD D1128 TO TAFULENI TERMINUS (MLABA'S STORE) RETURN ROAD D 1128, R ROAD R 617....EDENDALE ROAD, R LONGMARKET STREET, L WEST STREET, R VICTORIA ROAD, R RETIEF STREET, L BOOM STREET R EAST STREET BUS TERMINUS.
RETURN:
FROM EAST ST?EET BUS TERMI?US, R PIETERMARITZ STREET, L WEST STREET, R LOOP STREET AND CO?TI?UE BY THE FORWARD JOURNEY IN ?? V??S?
ROUTE 6B: TAFULENI – PIETERMARITZBURG
FORWARD:
FROM TAFULENI TERMINUS (MLABA'S STORE) VIA ROAD D 1128, R ROAD R 617....EDENDALE ROAD, R LONGMARKET STREET, L WEST STREET, R VICTORIA ROAD, R RETIEF STREET, L BOOM STREET R EAST STREET BUS TERMINUS.
RETURN:
FROM EAST STREET BUS TERMINUS, R PIETERMARITZ STREET, L WEST STREET, R LOOP STREET AND CONTINUE BY THE FORWARD JOURNEY IN REVERSE.
ROUTE 6?: UPPER NOSHEZI – PIETERMARITZBURG



transport

Department:
Transport
Province of KwaZulu-Natal

GAZETTE

LGKZNG11-2019-JUN

REGION: ALL

FORWARD:
FROM UPPER NOSHEZI TERMINAL POINT VIA ROAD D 1125, L ROAD D 1128, R ROAD R 617...EDENDALE ROAD, R LONGMARKET STREET, L WEST STREET, R VICTORIA ROAD, R RETIEF STREET, L BOOM STREET R EAST STREET BUS TERMINUS.
RETURN:
FROM EAST STREET BUS TERMINUS, R PIETERMARITZ STREET, L WEST STREET, R LOOP STREET AND CONTINUE BY THE FORWARD JOURNEY IN REVERSE.
ROUTE 6D: INADI – PIETERMARITZBURG
FORWARD:
FROM LNADI TERMINAL POINT VIA ROAD D 1134, R ROAD D 1128, R ROAD R 617...EDENDALE ROAD, R LONGMARKET STREET, L WEST STREET, R VICTORIA ROAD, R RETIEF STREET, L BOOM STREET R EAST STREET BUS TERMINUS.
RETURN:
FROM EAST STREET BUS TERMINUS, R PIETERMARITZ STREET, L WEST STREET, R LOOP STREET AND CONTINUE BY THE FORWARD JOURNEY IN REVERSE.
ROUTE 6?: INADI - PIETERMARITZBURG VIA UPPER NOSHEZI
FORWARD:
FROM LNADI TERMINAL POINT VIA ROAD D 1134, L ROAD D 1128, R ROAD D 1125 TO UPPER NOSHEZI TERMINAL POINT, RETURN ROAD D 1125, L ROAD D 1128, R ROAD R617...EDENDALE ROAD, R LONGMARKET STREET, L WEST STREET, R VICTORIA ROAD, R RETIEF STREET, L BOOM STREET R EAST STREET BUS TERMINUS.
RETURN:
FROM EAST STREET BUS TERMINUS, R PIETERMARITZ STREET, L WEST STREET, R LOOP STREET AND CONTINUE BY THE FORWARD JOURNEY IN REVERSE.
ROUTE 7: KWA SHANGE – PIETERMARITZBURG
FORWARD:
FROM KWA-SHANGE BUS TERMINAL POINT VIA ROAD D 412 (SHANGE ROAD) TO GEZUBUSO, L ROAD R617...EDENDALE ROAD, R LONGMARKET STREET, L WEST STREET, R VICTORIA ROAD, R RETIEF STREET, L BOOM STREET R EAST STREET BUS TERMINUS.
RETURN:
FROM EAST STREET BUS TERMINUS, R PIETERMARITZ STREET, L WEST STREET, R LOOP STREET AND CONTINUE BY THE FORWARD JOURNEY IN REVERSE.
ROUTE 9: MASWAZINI – PIETERMARITZBURG
FORWARD:
FROM MASWAZINI BUS TERMINAL POINT VIA ROAD D 1140, L ROAD 402 TO ELANDSKOP CROSS ROADS, L ROAD R617...EDENDALE ROAD, R LONGMARKET STREET, L WEST STREET, R VICTORIA ROAD, R RETIEF STREET, L BOOM STREET R EAST STREET BUS TERMINUS.
RETURN:
FROM EAST STREET BUS TERMINUS, R PIETERMARITZ STREET, L WEST STREET, R LOOP STREET AND CONTINUE BY THE FORWARD JOURNEY IN REVERSE.
ROUTE 9A: MASWAZINI - PIETERMARITZBURG VIA KHULEKONKE
FORWARD:
FROM MASWAZINI BUS TERMINAL POINT VIA ROAD D 1140, R TO KHULEKONKE VILLAGE, RETURN TO ROAD D1140, R ROAD D 1140, L ROAD 402 TO ELANDSKOP ???SS ROADS, L ROAD R617...EDENDALE ROAD, R LONGMARKET STREET, L WEST STREET, R VICTORIA ROAD, R RETIEF STREET, L BOOM STREET R EAST STREET BUS TERMINUS.
RETURN:
FROM EAST STREET BUS TERMINUS, R PIETERMARITZ STREET, L WEST STREET, R LOOP STREET AND CONTINUE BY THE FORWARD JOURNEY IN REVERSE.
ROUTE 9B: ELANDSKOP (CLINIC) – PIETERMARITZBURG
FORWARD:
FROM ELANDSKOP CLINIC TO ELANDSKOP CROSS ROADS, L ROAD R617...EDENDALE ROAD, R LONGMARKET STREET, L WEST STREET, R VICTORIA ROAD, R RETIEF STREET, L BOOM STREET R EAST STREET BUS TERMINUS.
RETURN:
FROM EAST STREET BUS TERMINUS, R PIETERMARITZ STREET, L WEST STREET, R LOOP STREET AND CONTINUE BY THE FORWARD JOURNEY IN REVERSE.
ROUTE 9?: ELANDSKOP TERMINUS – PIETERMARITZBURG
FORWARD:
FROM ELANDSKOPTERMINUS VIA ROAD R 617...EDENDALE ROAD, R LONGMARKET STREET, L WEST STREET, R VICTORIA ROAD, R RETIEF STREET, L BOOM STREET R EAST STREET BUS TERMINUS.
RETURN:
FROM EAST STREET BUS TERMINUS, R PIETERMARITZ STREET, L WEST STREET, R LOOP STREET AND CONTINUE BY THE FORWARD JOURNEY IN REVERSE.
ROUTE 9D: MASWAZINI - ROTOFLEX VIA ZONDI STORE
FORWARD:
MASWAZINI VIA ROAD D 402...ZONDI STORE BUS TERMINAL POINT AT THE JUNCTION OF ROADS 402 AND D 11?? VIA ROAD 402, L ROAD D 1122, ENTER KHOBONGO VILLAGE, RETURN TO ROAD D 1122, L ROAD D 1122L ROAD R617...EDENDALE ROAD, R LONGMARKET STREET, L WEST STREET, R VICTORIA ROAD, R RETIEF STREET, L BOOM STREET R EAST STREET BUS TERMINUS, TO THE LNDUSTRIAL SITES.
RETURN:
?? THE FORWARD ROUTE IN REVERSE...LOOP STREET, TO EAST STREET BUS TERMINUS, R PIETERMARITZ STREET, L WEST STREET, R LOOP STREET AND CONTINUE BY THE FORWARD JOURNEY IN REVERSE.
ROUTE 10: ZONDI STORE - PIETERMARITZBURG VIA KHOBONGO
FORWARD:
FROM ZONDI STORE BUS TERMINAL POINT AT THE JUNCTION OF ROADS 402 ??D D 1133 VIA ROAD 402, L ROAD D 1122, ENTER KHOBONGO VILLAGE, RETURN TO ROAD D 1122, L ROAD D 1122L ROAD R617...EDENDALE ROAD, R LONGMARKET STREET, L WEST STREET, R VICTORIA ROAD, R RETIEF STREET, L BOOM STREET R EAST STREET BUS TERMINUS.
RETURN:
FROM EAST STREET BUS TERMINUS, R PIETERMARITZ STREET, L WEST STREET, R LOOP STREET AND CONTINUE BY THE FORWARD JOURNEY IN REVERSE.
ROUTE 1?: ZONDI STORE – PIETERMARITZBURG
FORWARD:
FROM ZONDI STORE BUS TERMINAL POINT AT THE JUNCTION OF ROADS 402 ??D D 1133 VIA ROAD 402, L ROAD D 1122, L ROAD R 617...EDENDALE ROAD, R LONGMARKET STREET, L WEST STREET, R VICTORIA ROAD, R RETIEF STREET, L BOOM STREET R EAST STREET BUS TERMINUS.
RETURN:
FROM EAST STREET BUS TERMINUS, R PIETERMARITZ STREET, L WEST STREET, R LOOP STREET AND CONTINUE BY THE FORWARD JOURNEY IN REVERSE.
ROUTE 10?: KHOBONGO – PIETERMARITZBURG
FORWARD:
FROM KHOBONGO VILLAGE TO ROAD D 1122, L ROAD D 1122L ROAD R 617...EDENDALE ROAD, R LONGMARKET STREET, L WEST STREET, R VICTORIA ROAD, R RETIEF STREET, L BOOM STREET R EAST STREET BUS TERMINUS.
RETURN:
FROM EAST STREET BUS TERMINUS, R PIETERMARITZ STREET, L WEST STREET, R LOOP STREET AND CONTINUE BY THE FOWARD JOURNEY IN REVERSE.
ROUTE 11: DULELA – PIETERMARITZBURG
FORWARD:
FROM DULELA VIA ROAD D390...MGWAGWA SCHOOL... KWA-GUBESHE ... TAYLORS HALT, R ROAD D399, L ROAD R617...EDENDALE ROAD, R LONGMARKET STREET, L WEST STREET, R VICTORIA ROAD, R RETIEF STREET, L BOOM STREET R EAST STREET BUS TERMINUS.
RETURN:



transport

Department:
Transport
Province of KwaZulu-Natal

GAZETTE

LGKZNG11-2019-JUN

REGION: ALL

FROM EAST STREET BUS TERMINUS, R PIETERMARITZ STREET, L WEST STREET, R LOOP STREET AND CONTINUE BY THE FORWARD JOURNEY IN REVERSE.
ROUTE 11?: MGWAGWA - PIETERMARITZBURG
FORWARD:
FROM MGWAGWA BUTCHERY VIA ROAD D390....MGWAGWA SCHOOL.... KWA-GUBESHETAYLORS HALT, R ROAD D399, L ROAD R617....EDENDALE ROAD, R LONGMARKET STREET, L WEST STREET, R VICTORIA ROAD, R RETIEF STREET, L BOOM STREET R EAST STREET BUS TERMINUS.
RETURN:
FROM EAST STREET BUS TERMINUS, R PIETERMARITZ STREET, L WEST STREET, R LOOP STREET AND CONTINUE BY THE FORWARD JOURNEY IN REVERSE.
ROUTE 11?: MASHINGENI – PIETERMARITZBURG
FORWARD:
FROM MASHINGENI BUS TERMINAL POINT VIA ROAD D390...DULELA... MGWAGWA SCHOOL... KWA-GUBESHETAYLORS HALT, R ROAD D399, L ROAD R617....EDENDALE ROAD, R LONGMARKET STREET, L WEST STREET, R VICTORIA ROAD, R RETIEF STREET, L BOOM STREET R EAST STREET BUS TERMINUS.
RETURN:
FROM EAST STREET BUS TERMINUS, R PIETERMARITZ STREET, L WEST STREET, R LOOP STREET AND CONTINUE BY THE FORWARD JOURNEY IN REVERSE.
ROUTE 12: GIBSONS GATE - PIETERMARITZBURG VIA MAFUNZE
FORWARD:
FROM GIBSONS GATE BUS TERMINAL POINT VIA ROAD D 1124, L ROAD D 1123 TO MAFUNZE TERMINAL POINT (HEMU-HEMU), RETURN VIA ROAD D 1123, L ROAD D 1124 TO MACLEANS, R. ROAD R617....EDENDALE ROAD R LONGMARKET STREET, L WEST STREET, R VICTORIA ROAD, R RETIEF STREET, L BOOM STREET R EAST STREET BUS TERMINUS.
RETURN:
FROM EAST STREET BUS TERMINUS, R PIETERMARITZ STREET, L WEST STREET, R LOOP STREET AND CONTINUE BY THE FORWARD JOURNEY IN REVERSE.
ROUTE 12?: KWA N?ABINI – PIETERMARITZBURG
FORWARD:
FROM KWA NKABINI TO ROAD D 1123, L ROAD D 1124 TO MACLEANS, R ROAD R617....EDENDALE ROAD R LONGMARKET STREET, L WEST STREET, R VICTORIA ROAD, R RETIEF STREET, L ???M STREET R EAST STREET BUS TERMINUS.
RETURN:
FROM EAST STREET BUS TERMINUS, R PIETERMARITZ STREET, L WEST STREET, R LOOP STREET AND CONTINUE BY THE FORWARD JOURNEY IN REVERSE.
ROUTE 12B: GIBSONS GATE – PIETERMARITZBURG
FORWARD:
FROM GIBSONS GATE BUS TERMINAL POINT VIA ROAD D 1124 TO MACLEANS, R ROAD R617....EDENDALE ROAD R LONGMARKET STREET, L WEST STREET, R VICTORIA ROAD, R RETIEF STREET, L BOOM STREET R EAST STREET BUS TERMINUS.
RETURN:
FROM EAST STREET BUS TERMINUS, R PIETERMARITZ STREET, L WEST STREET, R LOOP STREET AND CONTINUE BY THE FORWARD JOURNEY IN REVERSE.
ROUTE 12?: MAFUNZE – PIETERMARITZBURG
FORWARD:
FROM MAFUNZE TERMINAL POINT (HEMU-HEMU) VIA ROAD D 1123, L ROAD D 1124 TO MACLEANS, R. ROAD R617....EDENDALE ROAD R LONGMARKET STREET, L WEST STREET, R VICTORIA ROAD, R RETIEF STREET, L BOOM STREET R EAST STREET BUS TERMINUS.
RETURN:
FROM EAST STREET BUS TERMINUS, R PIETERMARITZ STREET, L WEST STREET, R LOOP STREET AND CO?TINUE BY THE FORWARD JOURNEY IN REVERSE.
ROUTE 12D: NOMO / HOLOZA - PIETERMARITZBURG VIA GIBSONS GATE
FORWARD:
FROM NOMO/HOLOZA VIA UNNUMBERED ROADS TO GIBSONS GATE BUS TERMINAL POINT, THEN VIA ROAD D 1124 TO MACLEANS, R ROAD R 617....EDENDALE ROAD R LONGMARKET STREET, L WEST STREET, R VICTORIA ROAD, R RETIEF STREET, L BOOM STREET R EAST STREET BUS TERMINUS.
RETURN:
FROM EAST STREET BUS TERMINUS, R PIETERMARITZ STREET, L WEST STREET, R LOOP STREET AND CONTINUE BY THE FORWARD JOURNEY IN REVERSE.
ROUTE 12?: NOMO / HOLOZA - PIETERMARITZBURG VIA GI?SONS GATE AND MAFUNZE
FORWARD:
FROM NOMO/HOLOZA VIA UNNUMBERED ROADS TO GIBSONS GATE BUS TERMINAL POINT, THEN VIA ROAD D 1124, L ROAD D 1123 TO MAFUNZE TERMINAL POINT (HEMU-HEMU), RETURN VIA ROAD D 1123, L ROAD D 1124 TO MACLEANS, R. ROAD R617....EDENDALE ROAD R LONGMARKET STREET, L WEST STREET, R VICTORIA ROAD, R RETIEF STREET, L BOOM STREET R EAST STREET BUS TERMINUS.
RETURN:
FROM EAST STREET BUS TERMINUS, R PIETERMARITZ STREET, L WEST STREET, R LOOP STREET AND CONTINUE BY THE FORWARD JOURNEY IN REVERSE.
ROUTE 17: SONGOMIZA – PIETERMARITZBURG
FORWARD:
FROM SONGONZIMA BUS TERMINAL POINT VIA ROAD D 1141, L ROAD D 1124 TO MACLEANS, L ROAD R617....EDENDALE ROAD, R LONGMARKET STREET, L WEST STREET, R VICTORIA ROAD, R RETIEF STREET, L BOOM STREET R EAST STREET BUS TERMINUS.
RETURN:
FROM EAST STREET BUS TERMINUS, R PIETERMARITZ STREET, L WEST STREET, R LOOP STREET AND CONTINUE BY THE FORWARD JOURNEY IN REVERSE.
ROUTE 14: KWA GUBESHE - PIETERMARITZBURG
FORWARD:
FROM KWA-GUBESHE BUS TERMINAL POINT VIA ROAD D399GANESOKENEMPANDE SCHOOL, R ROAD D 412, R ROAD D399....NXAMALALA CROSS ROADS...NENE BUTCHERY ... DRAAIHOEK....MABANA.... SWEETWATERS....MPUMUZA ROAD, R SWEETWATERS ROAD....SWARTKOP ROADMAYORS WALK....BERG STREET, R EAST STREET TO BUS TERMINUS.
RETURN:
FROM EAST STREET TERMINUS VIA BOOM STREET, R RETIEF STREET AND ON THE SAME ROUTE IN REVERSE AS THE FORWARD JOURNEY.
ROUTE 14?: KWA GUBESHE - PIETERMARITZBURG VIA NDAWONDES KRAAL
FORWARD:
FROM KWA-GUBESHE BUS TERMINAL POINT VIA ROAD D 399....GANESOKENEMPANDE SCHOOL, R ROAD D 412, L ROAD D 1138....NDAWONDE'S KRAAL BUS TERMINAL POINT, RETURN ROAD D 1138, R ROAD D412, R ROAD D399....NXAMALALA CROSS ROADS...NENE BUTCHERY....DRAAIHOEKMABANA.... SWEETWATERS....MPUMUZA ROAD, R SWEETWATERS ROAD....SWARTKOP ROAD....MAYORS WALK??RG STREET, R EAST STREET TO THE EAST STREET BUS TERMINUS.
RETURN:
FROM EAST STREET TERMINUS VIA BOOM STREET, R RETIEF STREET AND ON THE SAME ROUTE IN REVERSE AS THE FORWARD JOURNEY.
ROUTE 14B: NDAWONDES KRAAL – PIETERMARITZBURG
FORWARD:
FROM NDAWONDE'S ?R??L BUS TERMINAL POINT VIA ROAD D 1138, R ROAD D412, R ROAD D399....NXAMALALA CROSS ROADS...NENE BUTCHERY....DRAAIHOEKMABANA.... SWEETWATERS....MPUMUZA ROAD, R SWEETWATERS ROAD....SWARTKOP ROAD....MAYORS WALK??RG STREET, R EAST STREET TO THE EAST STREET BUS TERMINUS.
RETURN:
FROM EAST STREET TERMINUS VIA ?OOM STREET, R RETIEF STREET AND ON THE SAME ROUTE IN REVERSE AS THE FORWARD JOURNEY.



transport

Department:
Transport
Province of KwaZulu-Natal

GAZETTE

LGKZNG11-2019-JUN

REGION: ALL

ROUTE 14?: KWA GUBESHE - PIETERMARITZBURG VIA DOLOQINA STORE

FORWARD:

FROM KWA-GUBESHE BUS TERMINAL POINT VIA ROAD D 399...GANESOKENE...MPANDE SCHOOL, R ROAD D 412, L ROAD D1130 TO DOLOQINA STORE, RETURN VIA ROAD D 1130...DLADLA'S COURT...MDLULI, L ROAD D399...NXAMALALA CROSS ROADS...NENE BUTCHERY...DRAAIHOEK...MABANA...SWEETWATERS...MPUMUZA ROAD, R SWEETWATERS ROAD...SWARTKOP ROAD...MAYORS WALK...BERG STREET, R EAST STREET TO THE EAST STREET BUS TERMINUS.

RETURN:

FROM EAST STREET TERMINUS VIA BOOM STREET, R RETIEF STREET AND ON THE SAME ROUTE IN REVERSE AS THE FORWARD JOURNEY.

ROUTE 14D: KWA GUBESHE - PIETERMARITZBURG VIA DLADLA'S COURT

FORWARD:

FROM KWA-GUBESHE BUS TERMINAL POINT VIA ROAD D 399...GA?ESOKENE...MPANDE SCHOOL, R ROAD D 412, L ROAD D1130 TO DLADLA'S COURT, RETURN VIA ROAD D 1130...MDLULI, L ROAD D399...NXAMALALA CROSS ROADS...NENE BUTCHERY...DRAAIHOEK...??

B???...SWEETWATERS...MPUMUZA ROAD, R SWEETWATERS ROAD...SWARTKOP ROAD...MAYORS WALK...BERG STREET, R EAST STREET TO THE EAST STREET BUS TERMINUS.

RETURN:

FROM EAST STREET TERMINUS VIA BOOM STREET, R RETIEF STREET AND ON THE SAME ROUTE IN REVERSE AS THE FORWARD JOURNEY.

ROUTE 15: DLADLA'S COURT - PIETERMARITZBURG

FORWARD:

FROM DLADLA'S COURT VIA ROAD D 1130...MDLULI, L ROAD 399...NXAMALALA CROSS ROADS...NENE

BUTCHERY...DRAAIHOEK...MABANA...SWEETWATERS...MPUMUZA ROAD, R SWEETWATERS ROAD...SWARTKOP ROAD...MAYORS WALK...BERG STREET, R EAST STREET TO THE EAST STREET BUS TERMINUS.

RETURN:

FROM EAST STREET TERMINUS VIA BOOM STREET, R RETIEF STREET AND ON THE SAME ROUTE IN REVERSE AS THE FORWARD JOURNEY.

ROUTE 15?: DOLOQINA STORE - PIETERMARITZBURG VIA MALINGA STOP

FORWARD:

FROM DOLOQINA BUS TERMINAL POINT VIA ROAD D 1130...DLADLA'S COURT...MDLULI, L ROAD D399...NXAMALALA CROSS ROADS...NENE

BUTCHERY...DRAAIHOEK...MABANA...SWEETWATERS...MPUMUZA ROAD, R SWEETWATERS ROAD...SWARTKOP ROAD...MAYORS WALK...BERG STREET, R EAST STREET TO THE EAST STREET BUS TERMINUS.

RETURN:

FROM EAST STREET TERMINUS VIA BOOM STREET, R RETIEF STREET AND ON THE SAME ROUTE IN REVERSE AS THE FORWARD JOURNEY.

ROUTE 15B: DOLOQINA STORE - PIETERMARITZBURG VIA NQABENI

FORWARD:

FROM DOLOQINA BUS TERMINAL POINT VIA UNNAMED ROAD TO NQABENI, THEN TO DLADLA'S COURT...MDLULI, L ROAD D399...NXAMALALA CROSS ROADS...NENE BUTCHERY...DRAAIHOEK...MABANA...SWEETWATERS...MPUMUZA ROAD, R SWEETWATERS ROAD...SWARTKOP ROAD...MAYORS WALK...BERG STREET, R EAST STREET TO THE EAST STREET BUS TERMINUS.

RETURN:

FROM EAST STREET TERMINUS VIA BOOM STREET, R RETIEF STREET AND ?N THE SAME ROUTE IN REVERSE AS THE FORWARD JOURNEY.

ROUTE 15C: MDLULI - PIETERMARITZBURG

FORWARD:

FROM MDLULI VIA ROAD D 1130, L ROAD D399...NXAMALALA CROSS ROADS...NENE BUTCHERY...DRAAIHOEK...MABANA...

SWEETWATERS...MPUMUZA ROAD, R SWEETWATERS ROAD...SWARTKOP ROAD...MAYORS WALK...BERG STREET, R EAST STREET TO THE EAST STREET BUS TERMINUS.

RETURN:

FROM EAST STREET TERMINUS VIA BOOM STREET, R RETIEF STREET AND ?N THE SAME ROUTE IN REVERSE AS THE FORWARD JOURNEY.

ROUTE 15D: MALINGA STOP - PIETERMARITZBURG VIA DLADLA'S COURT

FORWARD:

FROM MALINGA STOP VIA ROAD D 1130...DLADLA'S COURT...MDLULI, L ROAD D399...NXAMALALA CROSS ROADS...NENE BUTCHERY...DRAAIHOEK...MABANA...SWEETWATERS...MPUMUZA ROAD, R SWEETWATERS ROAD...SWARTKOP ROAD...MAYORS WALK...BERG STREET, R EAST STREET TO THE EAST STREET BUS TERMINUS.

RETURN:

FROM EAST STREET TERMINUS VIA BOOM STREET, R RETIEF STREET AND ?N THE SAME ROUTE IN REVERSE AS THE FORWARD JOURNEY.

ROUTE 15?: BEKEZELE STORE - PIETERMARITZBURG

FORWARD:

FROM BEKEZELE STORE VIA ROAD D...MDLULI, L ROAD D399...NXAMALALA CROSS ROADS...NENE BUTCHERY...DRAAIHOEK...MABANA...

SWEETWATERS...MPUMUZA ROAD, R SWEETWATERS ROAD...SWARTKOP ROAD...MAYORS WALK...BERG STREET, R EAST STREET TO THE EAST STREET BUS TERMINUS.

RETURN:

FROM EAST STREET TERMINUS VIA BOOM STREET, R RETIEF STREET AND ?N THE SAME ROUTE IN REVERSE AS THE FORWARD JOURNEY.

ROUTE 15F: NQABENI - PIETERMARITZBURG VIA DLADLA'S COURT

FORWARD:

FROM NQABENI, THEN TO DLADLA'S COURT...MDLULI, L ROAD D399...NXAMALALA CROSS ROADS...NENE BUTCHERY...DRAAIHOEK

...MABANA...SWEETWATERS...MPUMUZA ROAD, R SWEETWATERS ROAD...SWARTKOP ROAD...MAYORS WALK...BERG STREET, R EAST STREET TO THE EAST STREET BUS TERMINUS.

RETURN:

FROM EAST STREET TERMINUS VIA BOOM STREET, R RETIEF STREET AND ON THE SAME ROUTE IN REVERSE AS THE FORWARD JOURNEY.

ROUTE 15G: DOLOQINA STORE PIETERMARITZBURG VIA MALINGA STOP AND CALUZA

FORWARD:

FROM DOLOQINA BUS TERMINAL POINT VIA ROAD D 1130...DLADLA'S COURT...MDLULI, L ROAD D399...NXAMALALA CROSS ROADS...NENE

BUTCHERY...DRAAIHOEK...??B???...SWEETWATERS...MPUMUZA ROAD, R CALUZA ROAD, L EDENDALE ROAD, L PINE STREET, L WEST STREET, R VICTORIA STREET, R RETIEF STREET, L BOOM STREET, R EAST STREET TO EAST STREET TERMINUS.

RETURN:

FROM EAST STREET BUS TERMINUS VIA PIETERMARITZ STREET, L WEST STREET, R LOOP STREET AND CONTINUE IN REVERSE OF THE FORWARD JOURNEY.

ROUTE 16: Z?YAEKA EAST - PIETERMARITZBURG

FORWARD:

FROM ZAYEKA EAST BUS TERMINAL POINT VIA ROAD D 1132, L ROAD D 1137 TO SIYANDA TERMINAL POINT, RETURN ROAD D 1137, L D 1132, R ROAD D 399 PAST MABANA AND SWEETWATERS...MPUMUZA ROAD, R SWEETWATERS ROAD...SWARTKOP ROAD...MAYORS WALK...BERG STREET, R EAST STREET TO EAST STREET BUS TERMINUS.

RETURN:

FROM EAST STREET TERMINUS VIA BOOM STREET, R RETIEF STREET AND ON THE SAME ROUTE IN REVERSE AS THE FORWARD JOURNEY.

ROUTE 16?: Z????? WEST - PIETERMARITZBURG

FORWARD:

FROM ZAYEKA WEST BUSTERMINAL POINT VIA ROAD D 399...MABANA...SWEETWATERS...MPUMUZA ROAD, R SWEETWATERS ROAD...SWARTKOP ROAD...MAYORS WALK...BERG STREET, R EAST STREET TO EAST STREET BUS TERMINUS.

RETURN:

FROM EAST STREET TERMINUS VIA BOOM STREET, R RETIEF STREET AND ON THE SAME ROUTE IN REVERSE AS THE FORWARD JOURNEY.

ROUTE 17: KWA GUBESHE - WILLOW?ON INDUSTRY

FORWARD:

FROM KWA-GUBESHE BUS TERMINAL VIA ROAD D 399...GANESOKENE...MPANDE SCHOOL...NXAMALALA CROSS ROADS...MPUNZA ROAD...GANO

- GA DA, R CALUZA ROAD, L EDENDALE ROAD, R LONGMARKET STREET, L ECHO ROAD, R CHURCH STREET...GREYTOWN ROAD, R WILLOWTON ROAD, L OHRTMANN ROAD TO:



transport

Department:
Transport
Province of KwaZulu-Natal

GAZETTE

LGKZNG11-2019-JUN

REGION: ALL

(1) R. MANNING ROAD.... BAYNESDRIFT ROAD, L BIRMINGHAM ROAD. TURN LEFT INTO BIRMINGHAM ROAD, R SHEFFIELD ROAD, L COVENTRY ?LACE TO TERMINAL POINT.
(2) R ROYSTON ROAD, L PROMED ROAD, L GRIX ROAD TO TERMINAL POINT.
ROUTE 17?: WILLOW?ON INDUSTRY- KWA GUBESHE
FORWARD:
RETURN AS ROUTE 17 IN REVERSE TO L OHRTMANN ROAD, R ECHO ROAD, L PRINCE ALFRED STREET, R RETIEF STREET, R BERG STREET, L EAST STREET TO TERMINUS, BOOM STREET, R RETIEF STREET, L BERG STREET...MAYORS WALK...SWARTKOP ROAD...SWEETWATERS ROAD...MABANA...DRAAIHOEK...NENE BUTCHERY...NXAMALALA CROSS ROADS, R ROAD D 1130 TO BEKEZELE, RETURN ROAD D 1130, R ROAD D 412, L ROAD D 1138...NDAWONDE'S KR??L BUS TERMINAL POINT, RETURN ROAD D 1138, L ROAD D 412, L MPANDE SCHOOL...GANESOKENE, R TO DULELA, RETURN TO GANESOKANE, R ROAD D 412 TO KWA GUBESHE.
ROUTE 18: LADUMA – PIETERMARI?ZBURG
FORWARD:
LADUMA BUS TERMINAL VIA LADUMA ROAD, L CALUZA ROAD, R MORCOM ROAD R MAYORS WALK, L WINSTON ROAD...VICTORIA ROAD, L RETIEF STREET, L EAST STREET TO EAST STREET BUS TERMINUS.
RETURN:
FROM EAST STREET BUS TERMINUS, R PIETERMARITZ STREET, L WEST STREET, R LOOP STREET AND CONTINUE IN REVERSE OF THE FORWARD JOURNEY.
ROUTE 8:
THE CONVEYANCE OF PASSENGERS WITH THEIR PERSONAL EFFECTS, FROM INCWADI BUS TERMINUS TO EAST STREET TERMINUS, PIETERMARITZBURG.
FORWARD JOURNEY:
FROM INCWADI BUS TERMINAL POINT, SITUATED ON DISTRICT ROAD D 58, MAGISTERIAL DISTRICT OF PIETERMARITZBURG, PROCEED ALONG ROAD D 58 TO THE JUNCTION WITH ROAD D 63. TURN RIGHT INTO ROAD D 63 WHICH BECOMES ROAD D 140. PROCEED ALONG ROAD D 140 WHICH BECOMES ROAD D 137 AT ELANDSKOP RAILWAY STATION. PROCEED ALONG ROAD D 137 TO THE JUNCTION WITH ROAD R617 AT ELANDSKOP CROSS ROADS WITH THE MAIN ROAD BETWEEN BULWER AND PIETERMARITZBURG. TURN RIGHT INTO ROAD R617, AND PROCEED ALONG ROAD R617 WHICH BECOMES EDENDALE ROAD. PROCEED ALONG EDENDALE ROAD TO JUNCTION WITH LONGMARKET STREET. TURN RIGHT INTO LONGMARKET STREET AND PROCEED ALONG LONGMARKET STREET TO THE JUNCTION WITH WEST STREET. TURN LEFT INTO WEST STREET AND PROCEED ALONG WEST STREET TO THE JUNCTION WITH VICTORIA STREET. ?URN RIGHT INTO VICTORIA ROAD AND PROCEED ALONG VICTORIA ROAD TO THE JUNCTION WITH RETIEF STREET. TURN RIGHT INTO RETIEF STREET AND PROCEED ALONG RETIEF STREET TO THE JUNCTION WITH BOOM STREET. TURN LEFT INTO BOOM STREET AND PROCEED ALONG BOOM STREET TO THE JUNCTION WITH EAST STREET. TURN RIGHT INTO EAST STREET BUS TERMINUS, PIETERMARITZBURG.
RETURN JOURNEY:
RETURN FROM EAST STREET BUS TERMINUS, TURN RIGHT INTO PIETERMARITZ STREET, LEFT INTO WEST STREET, RIGHT INTO LOOP STREET AND CONTINUE IN REVERSE OF THE FORWARD JOURNEY.



transport

Department:
Transport
Province of KwaZulu-Natal

GAZETTE

LGKZNG11-2019-JUN

REGION: ALL

1) Application Number: APP0109934	2) Gazette Number: LGKZNG11-2019-JUN
3) Applicant: M NGCOBO ID NO. 7510126011080 Association: NOT AVAILABLE	4) Applicant Address: 1892 INANDA NEWTOWN ZABALAZA ROAD 4309
5) Existing Licence Holder: NOT APPLICABLE ID NO. NOT APPLICABLE	6) Existing Licence Holder Address: NOT APPLICABLE
7) Type of application: NEW OPERATING LICENCE	8) Operating Licence Number: NOTAVAILABLE
9) Vehicle Type: OTHER	10) 1 X 0 (SEATED)
11) Region: DURBAN WEST	
12.1	<p>KZPRERC2785662 - SCHOLARS AND THEIR PERSONAL EFFECTS: A1892 ZABALAZA ROAD, INANDA NEWTOWN TO ESSELEN PRIMARY SCHOOL THE VEHICLE STARTS FROM A1892 ZABALAZA ROAD, INANDA NEWTOWN PROCEED TO A1889 AND PICK UP 2 CHILDREN MOVE TO KING BHEKUZULU ROAD AND THEN DRIVE TO UMZINYATHI ROAD AND TAKE LEFT TO INANDA GLEBE NO:433 AND PICK UP 2 CHILDREN PROCEED TO BHUBESI ROAD BY NZUZOKUHLA SCHOOL TO HOUSE NO:462 AND PICK UP 1 CHILD FROM THE BHUBESI ROAD WE JUMP MZINYATHI ROAD TAKE OFF FROM INANDA GLEBE PASS NEWTON A SASSA OFFICES TO HOUSE NO:1418 AND PICK UP 3 CHILDREN AND DRIVE TO NGQEQE ROAD TO HOUSE NO:141.4 PICK UP 1 CHILD ON THE SAME ROAD AT HOUSE NO:1419 PICK UP 2 CHILDREN AND DRIVE BACK PASS INANDA NEWTOWN CLINIC TO KING BHEKUZULU ROAD TO CURNICK NDLOVU HIGHWAY STRAIGHT DOWN AND PASS EKUPHAKAMENI STRAIGHT TO THE ROBOT BY DUBE VILLAGE MALL AND THEN BHAMBAYI ROBOT AND TAKE LEFT PASSING GANDI SETTLEMENT TO GENEVA ROAD TAKE LEFT JOINING REDFERN ROAD STRAIGHT BY ELLINGHAM PRIMARY SCHOOL STRAIGHT PASSING REDFERN SECONDARY SCHOOL STOPPING AT STOP STREET AND TURN LEFT PASSING REDFERN GARAGE GO STRAIGHT PASS SPACENOVA SCHOOL DRIVE STRAIGHT TO THE ROBOT AT THE ROBOT TURN RIGHT TO CHAMPION ROAD AND DRIVE A BIT AND THEN TAKE RIGHT AGAIN TO ESSELEN PRIMARY SCHOOL AND DROP OFF 11 CHILDREN.</p>



transport

Department:
Transport
Province of KwaZulu-Natal

GAZETTE

LGKZNG11-2019-JUN

REGION: ALL

1) Application Number: APP0109936	2) Gazette Number: LGKZNG11-2019-JUN
3) Applicant: ZS MFEKA ID NO. 6108255782083 Association: NOT AVAILABLE	4) Applicant Address: 173 NTUZUMA A RICHMOND FARM NTUZUMA 4359
5) Existing Licence Holder: NOT APPLICABLE ID NO. NOT APPLICABLE	6) Existing Licence Holder Address: NOT APPLICABLE
7) Type of application: NEW OPERATING LICENCE	8) Operating Licence Number: NOTAVAILABLE
9) Vehicle Type: OTHER	10) 1 X 0 (SEATED)
11) Region: DURBAN WEST	
12.1	<p>KZPRERC2785711 - SCHOLARS AND THEIR PERSONAL EFFECTS: A173 RICHMOND FARM TO BRIADALE PRIMARY SCHOOL FROM A173 RICHMOND FARM NTUZUMA NGCEDE ROAD THEN STRAIGHT AND TAKE RIGHT PROCEED DOWN WITH MZWILILI ROAD FIRST PICK UP 1 CHILD AT HOUSE NO: 174 PROCEED TO HOUSE NO:175 PICK UP 1 CHILD CARRY ON WITH NODWENGU ROAD TO B RICHMOND FARM AND PICK UP 2 CHILDREN AT HOUSE NO:B2027 CONTINUE HOUSE NO:B150 AND PICK UP 1 CHILD TO HOUSE NO.B2023 AND PICK UP 1 CHILD HOUSE NO:B247 PROCEED TO HOUSE NO:B2067 PICK UP 1 CHILD THEN PROCEED TO HOUSE NO:B1824 PICK UP 2 CHILDREN IN BHEJANE ROAD TURN BACK TO JOIN GWALA ROAD TO PICK UP 1 CHILD AT HOUSE NO:K2248 PROCEED TO HOUSE NO:K2249 CARRY ON TO HOUSE NO:2189 TO PICK UP 1 CHILD TURN RIGHT AND CROSS THE BRIDGE TAKE RIGHT AGAIN PASS LINDWES THEN DRIVE FOR 100 METERS AND TURN RIGHT TO 113 JACK CASTLE AVENUE TO DROP OFF, 8 CHILDREN AT CASTLEHILL PRIMARY SCHOOL TURN RIGHT TO 12 PALMDALE PLACE AT BRIADALE PRIMARY SCHOOL TO DROP OFF 3 CHILDREN.</p>



transport

Department:
Transport
Province of KwaZulu-Natal

GAZETTE

LGKZNG11-2019-JUN

REGION: ALL

1) Application Number: APP0110047	2) Gazette Number: LGKZNG11-2019-JUN
3) Applicant: SV SHEZI ID NO. 8302195829082 Association: NOT AVAILABLE	4) Applicant Address: A2643 BOBO ROAD NTUZUMA RICHMOND FARM 4359
5) Existing Licence Holder: NOT APPLICABLE ID NO. NOT APPLICABLE	6) Existing Licence Holder Address: NOT APPLICABLE
7) Type of application: NEW OPERATING LICENCE	8) Operating Licence Number: NOTAVAILABLE
9) Vehicle Type: OTHER	10) 1 X 0 (SEATED)
11) Region: DURBAN WEST	
12.1	<p>KZPRERC2786495 - SCHOLARS AND THEIR PERSONAL EFFECTS: NO.A2643 BOBO ROAD, RICHMOND FARM TO BRAIDALE PRIMARY SCHOOL THE VEHICLE STARTS FROM HOUSE NO.A2643 BOBO ROAD RICHMOND FARM AND TURN RIGHT JOIN UKHANGELA ROAD PROCEED STRAIGHT JOIN UMPISI ROAD THEN TURN RIGHT JOIN SAGILA ROAD AND PICK UP 5 AT HOUSE NO.B1889 NTUZUMA AND DRIVE BACK USING SAGILA ROAD AGAIN AND TURN LEFT TO MKHIWANE ROAD AND DRIVE BACK TO SAGILA ROAD AGAIN AND TURN RIGHT JOIN MPISI ROAD AND PICK UP 5 CHILDREN AT HOUSE NO.A499 RICHMOND FARM NTUZUMA AND TURN LEFT JOIN NTUZUMA MAIN ROAD AND TURN LEFT TO B5 AND PICK UP 5 CHILDREN AT HOUSE NO.82776 MAKE A U TURN THAN TURN LEFT TO NTUZUMA MAIN ROAD AND TURN RIGHT TO CASTLE DRIVE AND DRIVE STRAIGHT AND TURN TO NEWLANDS WEST ROAD AND TURN LEFT TO HILLDALE ROAD AND DROP OFF 5 CHILDREN AT NEW WEST SECONDARY SCHOOL AND MAKE U-TURN AND TURN LEFT TO NEW WEST ROAD AND TURN RIGHT TO HILLROVE ROAD AND DROP OFF 5 CHILDREN AT HILLDROVE SECONDARY SCHOOL MAKE A U TURN AND TURN RIGHT TO NEW WEST ROAD AND TURN LEFT TO NEW CENTRE DRIVE AND TURN RIGHT JOIN VALLEDALLE AND TURN RIGHT TO ALLEYDALLE AND DROP OFF 5 CHILDREN AT BRAIDALE PRIMARY SCHOOL THAT WAS MY LAST DROP OFF AND USE THE SAME ROUTE DRIVE BACK HOME.</p>



transport

Department:
Transport
Province of KwaZulu-Natal

GAZETTE

LGKZNG11-2019-JUN

REGION: ALL

1) Application Number: APP0110486	2) Gazette Number: LGKZNG11-2019-JUN
3) Applicant: V PILLAY ID NO. 7409095247082 Association: ISIPINGO MOBENI TAXI ASSOCIATION	4) Applicant Address: 17 SAUNDERS AVENUE ISIPINGO HILLS 4133
5) Existing Licence Holder: V PILLAY ID NO. 2808055105088	6) Existing Licence Holder Address: 19 JAMES AVENUE ISIPINGO ISUPINGO KWA-ZULU NATAL 4133
7) Type of application: DECEASED TRANSFER AND NEW OPERATING LICENCE	8) Operating Licence Number: LKNKZN0124759
9) Vehicle Type: MINIBUS	10) 1 X 15 (SEATED) + 0 (STANDING)
11) Region: NINGIZMU 1	
12.1	2206LS2206LS00053499 - ISIPINGO TO MOBENI ISIPINGO TO MOBENI RANK 32 FROM APPROVED MUNICIPAL RANK A IN ISIPINGO NORTH ONTO OLD MAIN ROAD ISIPINGO, RIGHT ONTO OLD SOUTH COAST ROAD, RIGHT ONTO SOUTH COAST ROAD DIRECT TO APPROVED MUNICIPAL RANK ?32? IN MOBENI DROPPING AND PICKING PASSENGERS AND RETURN. ALTERNATIVE ROUTE: 1.2. FROM APPROVED MUNICIPAL RANK ?A? IN ISIPINGO NORTH ONTO OLD MAIN ROAD ISIPINGO RIGHT ONTO POROSPECTON ROAD, LEFT ONTO SOUTH COAST ROAD, DIRECT TO APPROVED MUNICIPAL RANK ?32? IN MOBENI DROPPING AND PICKING PASSENGERS AND RETURN.
12.2	2209WC2202JH00053500 - ISIPINGO TO CLAIRWOOD (HOSPITAL) FROM APPROVED MUNICIPAL RANK A IN ISIPINGO NORTH ONTO OLD MAIN ROAD ISIPINGO, RIGHT ONTO PROSPECTON ROAD, LEFT ONTO SOUTH COAST ROAD, LEFT ONTO PENDLE BURY ROAD, RIGHT ONTO LEICESTER, LEFT ONTO CROWE ROAD TO CLAIRWOOD HOSPITAL DROPPING AND PICKING PASSENGERS AND RETURN.



transport

Department:
Transport
Province of KwaZulu-Natal

GAZETTE

LGKZNG11-2019-JUN

REGION: ALL

1) Application Number: APP0110560	2) Gazette Number: LGKZNG11-2019-JUN
3) Applicant: DA SIMAMANE ID NO. 6204015851084 Association: NOT AVAILABLE	4) Applicant Address: 472261 NGCONGCWENI AREA INANDA 4310
5) Existing Licence Holder: NOT APPLICABLE ID NO. NOT APPLICABLE	6) Existing Licence Holder Address: NOT APPLICABLE
7) Type of application: NEW OPERATING LICENCE	8) Operating Licence Number: NOTAVAILABLE
9) Vehicle Type: OTHER	10) 1 X 0 (SEATED)
11) Region: DURBAN WEST	
12.1	<p>KZPRERC2786544 - SCHOLARS AND THEIR PERSONAL EFFECTS: NO.A47226T NGCONGCWENI AREA TO SUNFORD PRIMARY SCHOOL VEHICLE STARTS AT HOME HOUSE NO.A47226T NGCONGCWENI AREA DRIVE STRAIGHTAND CROSS RD MZONJANI ROAD TO MADENTE ROAD CONTINUE STRAIGHTAND PICK UP 2 LEARNERS AT ZONDI RESIDENTAND THEN U-TURN TO DR MZONJANI ROAD AND THEN TURN RIGHT TO JOIN L1137 DRIVE STRAIGHT TO ZUMA RESIDENT AND PICK UP 2 LEARNERS CONTINUE TO MKHUNYA AND PICK UP 2 LEARNERS DRIVE STRAIGHT TO JOIN UNNAMED ROAD AND LEFT TO DTAMINI RESIDENT TO PICK UP 2 LEARNERS AND DRIVE STRAIGHT TO JOIN CURNICK NDLOVU HIGHWAY AND THEN TURN RIGHT WHICH IS UNNAMED ROAD TO ITHENDELE ROAD IN MSOMI RESIDENT PICK UP 3 LEARNERS AT THE SAME STREET I PICK UP 2 LEARNERS AT KHUMALO RESIDENT U-TURN TO CURNTCK NDLOVU HIGHWAY PASS MTSHEBHENI CIRCLE AND DRIVE DOWN TO OHLANGE AT THE ROBOT TAKE LEFT WHICH IS TANGALIBALETE ROAD DRIVE DOWN TO ROAD 108715 AND THEN RIGHT IMMEDIETLY LEFT DRIVE STRAIGHT PASS MAMBHA STORES AND THEN DROP OFF 1 LEARNER AT PHOENTX HEIGHT IN WESTHAM RD DRIVE STRAIGHT AND TAKE RIGHT FERNHAM RD AND THEN RIGHT AND DROP OFF 1 LEARNER AT BROOKEDALE PRIMARY SCHOOL AND DROP OFF 1 TEARNER AT BROOKDALE HIGH SCHOOL. I DRIVE TO LENHAM RD AND TAKE RIGHT PROCEED STRAIGHTAND DROP OFF 3 LEARNER AT ESSELEN PRIMARY SCHOOL DRIVE STRAIGHT TO CHAMPION RD TO BRAISFORD PRIMARYAND DROP OFF 5 LEARNERS AND TAKE RIGHT AT AVONFORD TO SUNFORD PRIMARY AND DROP OFF 5 LEARNERS. DRIVE BACK HOME AND PARK AND WAIT FOR SCHOOL DEPARTURE. USE THE SAME ROUTE TO PICK UP THE LEARNERS AND THEN DROP THEM OFF AT THEIR STATIONS.</p>



transport

Department:
Transport
Province of KwaZulu-Natal

GAZETTE

LGKZNG11-2019-JUN

REGION: ALL

1) Application Number: APP0110579	2) Gazette Number: LGKZNG11-2019-JUN
3) Applicant: Z GUBU ID NO. 7306201021080 Association: NOT AVAILABLE	4) Applicant Address: 1365 OHLANGA AREA INANDA 4309
5) Existing Licence Holder: NOT APPLICABLE ID NO. NOT APPLICABLE	6) Existing Licence Holder Address: NOT APPLICABLE
7) Type of application: NEW OPERATING LICENCE	8) Operating Licence Number: NOTAVAILABLE
9) Vehicle Type: OTHER	10) 1 X 0 (SEATED)
11) Region: DURBAN WEST	
12.1 KZPRERC2786691 - SCHOLARS AND THEIR PERSONAL EFFECTS: NO:1365 OHLANGE HOUSE TO SUNFORD PRIMARY SCHOOL2 FROM OHLANGE HOUSE NO:1365 THEN DRIVE STRAIGHT TO ENTER ROAD LINUS KAUNDA ROAD NO:1299 TO PICK UP 8 LEARNERS THEN TURN LEFT TO KHETHANIPHI NDLOVU ROAD THEN TURN RIGHT THEN LEFT TO LANGALIBALELE ROAD THEN TURN RIGHT TO DUMISANE NTSHANGASE NO:719 TO PICK UP 5 LEARNERS THEN TURN BACK TO LANGALIBALELE ROAD THEN TURN RIGHT AND TURN LEFT TO KHETHANIPHI NDLOVU THEN PROCEED TO WESTHAM ROAD THEN TURN RIGHT TO GILLHAM ROAD THEN TURN RIGHT TO FERNHAM ROAD TO DROP OFF 4 LEARNERS AT ALLINGHAM PRIMARY SCHOOL THEN TURN LEFT TO FERNHAM STREET THEN TURN LEFT TO DROP OFF 2 LEARNERS AT NORTHMEAD SECONDARY SCHOOL THEN PROCEED TO PHOENIX HIGHWAY THEN TURN LEFT TO CHARTFORD ROAD THEN TURN LEFT TO AVONFORD ROAD AND DROP OFF 7 LEARNERS AT SUNFORD PRIMARY SCHOOL.	



transport

Department:
Transport
Province of KwaZulu-Natal

GAZETTE

LGKZNG11-2019-JUN

REGION: ALL

1) Application Number: APP0110631	2) Gazette Number: LGKZNG11-2019-JUN
3) Applicant: Z GUBU ID NO. 7306201021080 Association: NOT AVAILABLE	4) Applicant Address: 1365 OHLANGA AREA INANDA 4309
5) Existing Licence Holder: NOT APPLICABLE ID NO. NOT APPLICABLE	6) Existing Licence Holder Address: NOT APPLICABLE
7) Type of application: NEW OPERATING LICENCE	8) Operating Licence Number: NOTAVAILABLE
9) Vehicle Type: OTHER	10) 1 X 14 (SEATED) + 0 (STANDING)
11) Region: DURBAN WEST	
12.1	<p>KZPRERC2786642 - SCHOLARS AND THEIR PERSONAL EFFECTS: NO:1365 OHLANGE HOUSE TO SUNFORD PRIMARY SCHOOL FROM OHLANGE HOUSE NO:1365 THEN DRIVE STRAIGHT TO ENTER ROAD LINUS KAUNDA THEN TURN LEFT THEN TURN RIGHT TO KHETHANI NDLOVU ROAD THEN TURN LEFT TO LANGALIBALELE DUBE DRIVE THEN TURN RIGHT AGAIN TO M25 (CURNICK NDLOVU HIGHWAY) THEN TURN LEFT TO PICK UP 2 LEARNERS AT INKULULEKO YABANTU NO:106108 MSHAYAZAFE THEN TURN BACK TO M25 TURN LEFT THEN PROCEED STRAIGHT WITH M25 MTSHEBHENI MALL AND REACH THE CIRCLE AND GO STRAIGHT TO NONTONJAMBILI ROAD THEN TURN RIGHT TO SBU SBIYA NO:13 TO PICK UP 3 LEARNERS THEN TURN LEFT TO STHEMBISO GUMEDE NO:160 TO PICK UP 6 REARNERS TURN BACK TO M25 HIGHWAY THEN TURN LEFT TO LANGATIBALELE NO:440 TO PICK UP 2 LEARNERS THEN TURN RIGHT THEN TURN LEFT TO KHETHANIPHI NDLOVU TILL REACH WESTHAM PROCEED DOWN AND TURN RIGHT TO GILLHAM, TURN RIGHT TO FERNHAM STREET TO DROP OFF 5 LEARNERS AT NORTHMEAD SECONDARY SCHOOL THEN PROCEED STRAIGHT TO LENHAM ROAD TO JOIN PHOENIX HIGHWAY THEN TURN TEFT TO CHARTFORD ROAD THEN TURN LEFT TO AVONFORD STREET TO DROP OFF 8 LEARNERS AT SUNFORD PRIMARY SCHOOL.</p>



transport

Department:
Transport
Province of KwaZulu-Natal

GAZETTE

LGKZNG11-2019-JUN

REGION: ALL

1) Application Number: APP0111113	2) Gazette Number: LGKZNG11-2019-JUN
3) Applicant: LA MAPHUMULO ID NO. 6812085319087 Association: ZAMOKUHLE TAXI ASSOCIATION (PORT SHEPS)	4) Applicant Address: 20 PIGEON DRIVE YELLOWWOOD DURBAN KWA-ZULU NATAL 4000
5) Existing Licence Holder: NOT APPLICABLE ID NO. NOT APPLICABLE	6) Existing Licence Holder Address: NOT APPLICABLE
7) Type of application: NEW OPERATING LICENCE	8) Operating Licence Number: LGKZN1003000058
9) Vehicle Type: MINIBUS	10) 1 X 15 (SEATED) + 0 (STANDING)
11) Region: UGU-OGWINI	
12.1	2100HE21004R10054976 - PORT SHEPSTONE TO DURBAN PORT SHEPSTONE ALONG RYDER STREET JOINING R102 TO HIBBERDENE LOAD HIBBERDENE, FAFA, UMKOMAAS, AMANZIMTOTI JOINING JOURNEY ROAD TO OFF LOAD ISIPHINGO, REUNION, WEMA TO BROOK STREET 61, AND RETURN TO PORT SHEPSTONE OFFLOAD, UMTHWALUME, HIBBERDENE TO PORT SHEPSTONE TAXI RANK RYDER STREET.
12.2	22067A22066O10054977 - 2. PORT SHEPSTONE TO UMZINTO PORT SHEPSTONE TAXI RANK ALONG RYDER STREET JOINING R102 TO HIBBERDEN JOINING SEZELA ROAD TO UMZINTO TAXI RANK RETURN TO PORT SHEPSTONE TAXI RANK OFF LOAD FAFA, HIBBERDENE DIRECT TO PORT SHEPSTONE TAXI RANK.
12.3	2100HE3202US10054979 - PORT SHEPSTONE TO MTATA PORT SHEPSTONE TAXI RANK TO MANDELA DRIVE ALONG N2 IZINGOLWENI- HARDING- KOKSTAD OFF LOAD MT AYLIFF, QUMBU, TSOLO, MT FREE TO UMTATA TO MADERIA STREET, AND RETURN TO PORT SHEPSTONE. OFF LOAD PADDOCK, MURCHISON, BOBOYI, MARBURG BATES DIRECT TO PORT SHEPSTONE TAXI RANK.
12.4	2100HE11008Z10054980 - 4. PORT SHEPSTONE TO JOHANNESBURG. PORT SHEPSTONE TAXI RANK TO RYDER STREET JOINING R102 TO HIBBERDENE TURN WINKELSPRUIT TO UMBUMBULU TO PIETERMARITZBURG TO N3 WEST JOHANNESBURG, INTO AND ALONG HARROW ROAD, ANDERSON STREET TO WANDERERS STREET TAXI RANK JOHANNESBURG AND RETURN.



transport

Department:
Transport
Province of KwaZulu-Natal

GAZETTE

LGKZNG11-2019-JUN

REGION: ALL

1) Application Number: APP0111138	2) Gazette Number: LGKZNG11-2019-JUN
3) Applicant: KA NXUMALO ID NO. 8208035479089 Association: THUTHUKANIMATHULI TAXI ASSOCIATION	4) Applicant Address: PO BOX 110 UMKOMAAS 4170
5) Existing Licence Holder: NOT APPLICABLE ID NO. NOT APPLICABLE	6) Existing Licence Holder Address: NOT APPLICABLE
7) Type of application: NEW OPERATING LICENCE	8) Operating Licence Number: NOTAVAILABLE
9) Vehicle Type: MINIBUS	10) 1 X 15 (SEATED) + 0 (STANDING)
11) Region: NINGIZMU 1	
12.1	<p>2206SV2206LS00055022 - MAGABHENI TO DURBAN</p> <p>FROM MAGABHENI TAXI RANK SIDIYA HIGHWAY TURN RIGHT PICK AND DROP IN THE TOWNSHIP TURN LEFT P197 PICK AND DROP. TURN FIRST RIGHT P97 PICK AND DROP, TURN LEFT R102 AT EMAKETHE EBOMVU, DROP ONLY. TURN LEFT P578 DROP, TURN RIGHT N2 (128), LEFT M4 INKOSI ALBERT LUTHULI FREEWAY STRAIGHT TO BROOK STREET. RANK 68. PROCEED WITH R102 DROP TO WINKLESPRUIT, TURN LEFT R603, TURN RIGHT N2 FREEWAY, TURN M4 INKOSI ALBERT LUTHULI TO BROOK STREET RANK68. FROM P197, RIGHT TURN P578 DROP ONLY, TURN LEFT TO N2 (128), TURN LEFT M4 INKOSI ALBERT LUTHULI FREEWAY STRAIGHT TO BROOK STREET RANK 68.</p> <p>ALTERNATIVE ROUTE.</p> <p>FROM MAGABHENI TAXI RANK RIGHT SIDIYA HIGHWAY PICK AND DROP, TURN RIGHT P197 PICK AND DROP, TURN LEFT D300 TO IFRACOM RAILWAY STATION, TURN LEFT R102 DROP TURN, LEFT P97 DROP, TURN RIGHT P197 PICK AND DROP, RIGHT P578 OR R603 DROP LEFT N2 FREEWAY, TURN RIGHT ADAMS ROAD AMANZIMTOTI, TURN RIGHT R102 KINGSWAY ROAD, TURN AROUND AT AMANZIMTOTI RAILWAY STATION, PROCEED WITH R102 /KINGSWAY, ROAD STRAIGHT TO PROSPECTON ROAD BECOMING R102, TURN LEFT OLD MAIN ROAD, RIGHT INWABI ROAD, LEFT THOMAS LANE. ISIPHINGO RANK. BACK TO N2 NORTHBOUND, TURN LEFT TO M4/ INKOSI ALBERT LUTHULI, LEFT HIMALAYAS ROAD DROP OUT ONLY, TURN RIGHT SOUTH RIGHT SOUTH COAST ROAD, TURN LEFT M7, RIGHT M5/SARNIA ROAD BECOMING UMBILO ROAD, TURN RIGHT GALE STREET, TURN RIGHT BEREA ROAD, STRAIGHT TO WEST STREET, LEFT BROOK STREET RANK 68.</p>
12.2	<p>2206SV2206SW00055024 - MAGABHENI TO UMKOMAAS</p> <p>FROM MAGABHENI TAXI RANK, TURN LEFT SIDIYA HIGHWAY, TURN RIGHT P197, TURN LEFT P541, TURN LEFT PP78 SHERPSTONE ROAD AND MACLEAN ROAD, RANK AT UMKOMAAS RAILWAY STATION AND RETURN ON THE SAME ROUTE.</p>
12.3	<p>2206SV2209WC00055023 - MAGABHENI TO ISIPHINGO</p> <p>THE ROUTES ARE SAME AS TO DURBAN BUT ISIPHINGO IS THE DESTINATION. ON N2 NORTHBOUND, TURN LEFT JOYNER ROAD BECOMING JEFFELS ROAD, LEFT JEFFELS ROAD, RIGHT OLD MAIN ROAD, LEFT INWABI ROAD, LEFT THOMAS LANE TO THE RANK. OR N2 NORTHBOUND, TURN RIGHT JOYNER ROAD, TURN LEFT PROSPECTION ROAD BECOMING R102, TURN LEFT OLD MAIN ROAD, TURN RIGHT INWABI ROAD, ROAD, TURN LEFT THOMAS LANE TO THE RANK AND RETURN ALONG THE SAME ROUTE</p>



transport

Department:
Transport
Province of KwaZulu-Natal

GAZETTE

LGKZNG11-2019-JUN

REGION: ALL

1) Application Number: APP0111139	2) Gazette Number: LGKZNG11-2019-JUN
3) Applicant: MA MAKHAYE ID NO. 5402245255081 Association: THUTHUKANIMATHULI TAXI ASSOCIATION	4) Applicant Address: PO BOX 60170 WINKLESPRUIT KWA ZULU NATAL 4125
5) Existing Licence Holder: NOT APPLICABLE ID NO. NOT APPLICABLE	6) Existing Licence Holder Address: NOT APPLICABLE
7) Type of application: NEW OPERATING LICENCE	8) Operating Licence Number: NOTAVAILABLE
9) Vehicle Type: MINIBUS	10) 1 X 13 (SEATED) + 0 (STANDING)
11) Region: NINGIZMU 1	
12.1	<p>2206SV2206LS00055022 - MAGABHENI TO DURBAN</p> <p>FROM MAGABHENI TAXI RANK SIDIYA HIGHWAY TURN RIGHT PICK AND DROP IN THE TOWNSHIP TURN LEFT P197 PICK AND DROP. TURN FIRST RIGHT P97 PICK AND DROP. TURN LEFT R102 AT EMAKETHE EBOMVU, DROP ONLY. TURN LEFT P578 DROP. TURN RIGHT N2 (128). LEFT M4 INKOSI ALBERT LUTHULI FREEWAY STRAIGHT TO BROOK STREET. RANK 68. PROCEED WITH R102 DROP TO WINKLESPRUIT, TURN LEFT R603. TURN RIGHT N2 FREEWAY, TURN M4 INKOSI ALBERT LUTHULI TO BROOK STREET RANK68. FROM P197, RIGHT TURN P578 DROP ONLY, TURN LEFT TO N2 (128), TURN LEFT M4 INKOSI ALBERT LUTHULI FREEWAY STRAIGHT TO BROOK STREET RANK 68.</p> <p>ALTERNATIVE ROUTE.</p> <p>FROM MAGABHENI TAXI RANK RIGHT SIDIYA HIGHWAY PICK AND DROP, TURN RIGHT P197 PICK AND DROP, TURN LEFT D300 TO IFRACOM RAILWAY STATION, TURN LEFT R102 DROP TURN, LEFT P97 DROP, TURN RIGHT P197 PICK AND DROP, RIGHT P578 OR R603 DROP LEFT N2 FREEWAY, TURN RIGHT ADAMS ROAD AMANZIMTOTI, TURN RIGHT R102 KINGSWAY ROAD. TURN AROUND AT AMANZIMTOTI RAILWAY STATION, PROCEED WITH R102 /KINGSWAY, ROAD STRAIGHT TO PROSPECTON ROAD BECOMING R102, TURN LEFT OLD MAIN ROAD, RIGHT INWABI ROAD, LEFT THOMAS LANE, ISIPHINGO RANK. BACK TO N2 NORTHBOUND, TURN LEFT TO M4/ INKOSI ALBERT LUTHULI, LEFT HIMALAYAS ROAD DROP OUT ONLY, TURN RIGHT SOUTH RIGHT SOUTH COAST ROAD, TURN LEFT M7, RIGHT M5/SARNIA ROAD BECOMING UMBILO ROAD, TURN RIGHT GALE STREET, TURN RIGHT BEREA ROAD, STRAIGHT TO WEST STREET, LEFT BROOK STREET RANK 68.</p>
12.2	<p>2206SV2206SW00055024 - MAGABHENI TO UMKOMAAS</p> <p>FROM MAGABHENI TAXI RANK, TURN LEFT SIDIYA HIGHWAY, TURN RIGHT P197, TURN LEFT P541, TURN LEFT PP78 SHERPSTONE ROAD AND MACLEAN ROAD, RANK AT UMKOMAAS RAILWAY STATION AND RETURN ON THE SAME ROUTE.</p>
12.3	<p>2206SV2209WC00055023 - MAGABHENI TO ISIPHINGO</p> <p>THE ROUTES ARE SAME AS TO DURBAN BUT ISIPHINGO IS THE DESTINATION. ON N2 NORTHBOUND, TURN LEFT JOYNER ROAD BECOMING JEFFELS ROAD, LEFT JEFFELS ROAD, RIGHT OLD MAIN ROAD, LEFT INWABI ROAD, LEFT THOMAS LANE TO THE RANK. OR N2 NORTHBOUND, TURN RIGHT JOYNER ROAD, TURN LEFT PROSPECTION ROAD BECOMING R102, TURN LEFT OLD MAIN ROAD, TURN RIGHT INWABI ROAD, ROAD, TURN LEFT THOMAS LANE TO THE RANK AND RETURN ALONG THE SAME ROUTE</p>



transport

Department:
Transport
Province of KwaZulu-Natal

GAZETTE

LGKZNG11-2019-JUN

REGION: ALL

1) Application Number: APP0111368	2) Gazette Number: LGKZNG11-2019-JUN
3) Applicant: ST GUMBI ID NO. 8701235828089 Association: THUTHUKANIMATHULI TAXI ASSOCIATION	4) Applicant Address: PO BOX 419 UMKOMAAS 4170
5) Existing Licence Holder: NOT APPLICABLE ID NO. NOT APPLICABLE	6) Existing Licence Holder Address: NOT APPLICABLE
7) Type of application: NEW OPERATING LICENCE	8) Operating Licence Number: NOTAVAILABLE
9) Vehicle Type: MINIBUS	10) 1 X 14 (SEATED) + 0 (STANDING)
11) Region: NINGIZMU 1	
12.1	<p>2206SV2206LS00055022 - MAGABHENI TO DURBAN</p> <p>FROM MAGABHENI TAXI RANK SIDIYA HIGHWAY TURN RIGHT PICK AND DROP IN THE TOWNSHIP TURN LEFT P197 PICK AND DROP. TURN FIRST RIGHT P97 PICK AND DROP, TURN LEFT R102 AT EMAKETHE EBOMVU, DROP ONLY, TURN LEFT P578 DROP, TURN RIGHT N2 (128), LEFT M4 INKOSI ALBERT LUTHULI FREEWAY STRAIGHT TO BROOK STREET. RANK 68. PROCEED WITH R102 DROP TO WINKLESPRUIT, TURN LEFT R603, TURN RIGHT N2 FREEWAY, TURN M4 INKOSI ALBERT LUTHULI TO BROOK STREET RANK 68. FROM P197, RIGHT TURN P578 DROP ONLY, TURN LEFT TO N2 (128), TURN LEFT M4 INKOSI ALBERT LUTHULI FREEWAY STRAIGHT TO BROOK STREET RANK 68.</p> <p>ALTERNATIVE ROUTE.</p> <p>FROM MAGABHENI TAXI RANK RIGHT SIDIYA HIGHWAY PICK AND DROP, TURN RIGHT P197 PICK AND DROP, TURN LEFT D300 TO IFRACOM RAILWAY STATION, TURN LEFT R102 DROP TURN, LEFT P97 DROP, TURN RIGHT P197 PICK AND DROP, RIGHT P578 OR R603 DROP LEFT N2 FREEWAY, TURN RIGHT ADAMS ROAD AMANZIMTOTI, TURN RIGHT R102 KINGSWAY ROAD, TURN AROUND AT AMANZIMTOTI RAILWAY STATION, PROCEED WITH R102 /KINGSWAY, ROAD STRAIGHT TO PROSPECTON ROAD BECOMING R102, TURN LEFT OLD MAIN ROAD, RIGHT INWABI ROAD, LEFT THOMAS LANE- ISIPHINGO RANK. BACK TO N2 NORTHBOUND, TURN LEFT TO M4/ INKOSI ALBERT LUTHULI, LEFT HIMALAYAS ROAD DROP OUT ONLY, TURN RIGHT SOUTH RIGHT SOUTH COAST ROAD, TURN LEFT M7, RIGHT M5/SARNIA ROAD BECOMING UMBILO ROAD, TURN RIGHT GALE STREET, TURN RIGHT BEREA ROAD, STRAIGHT TO WEST STREET, LEFT BROOK STREET RANK 68.</p>
12.2	<p>2206SV2206SW00055024 - MAGABHENI TO UMKOMAAS</p> <p>FROM MAGABHENI TAXI RANK, TURN LEFT SIDIYA HIGHWAY, TURN RIGHT P197, TURN LEFT P541, TURN LEFT PP78 SHERPSTONE ROAD AND MACLEAN ROAD, RANK AT UMKOMAAS RAILWAY STATION AND RETURN ON THE SAME ROUTE.</p>
12.3	<p>2206SV2209WC00055023 - MAGABHENI TO ISIPINGO</p> <p>THE ROUTES ARE SAME AS TO DURBAN BUT ISIPHINGO IS THE DESTINATION. ON N2 NORTHBOUND, TURN LEFT JOYNER ROAD BECOMING JEFFELS ROAD, LEFT JEFFELS ROAD, RIGHT OLD MAIN ROAD, LEFT INWABI ROAD, LEFT THOMAS LANE TO THE RANK. OR N2 NORTHBOUND, TURN RIGHT JOYNER ROAD, TURN LEFT PROSPECTION ROAD BECOMING R102, TURN LEFT OLD MAIN ROAD, TURN RIGHT INWABI ROAD, ROAD, TURN LEFT THOMAS LANE TO THE RANK AND RETURN ALONG THE SAME ROUTE</p>



transport

Department:
Transport
Province of KwaZulu-Natal

GAZETTE

LGKZNG11-2019-JUN

REGION: ALL

1) Application Number: APP0111370	2) Gazette Number: LGKZNG11-2019-JUN
3) Applicant: MP KWEYAMA ID NO. 6212285390089 Association: THUTHUKANIMATHULI TAXI ASSOCIATION	4) Applicant Address: P O BOX 572 UMLAZI NTOKOZWENI DURBAN KWA-ZULU NATAL 4126
5) Existing Licence Holder: NOT APPLICABLE ID NO. NOT APPLICABLE	6) Existing Licence Holder Address: NOT APPLICABLE
7) Type of application: NEW OPERATING LICENCE	8) Operating Licence Number: NOTAVAILABLE
9) Vehicle Type: MINIBUS	10) 1 X 15 (SEATED) + 0 (STANDING)
11) Region: NINGIZMU 1	
12.1	<p>2206SV2206LS00055022 - MAGABHENI TO DURBAN</p> <p>FROM MAGABHENI TAXI RANK SIDIYA HIGHWAY TURN RIGHT PICK AND DROP IN THE TOWNSHIP TURN LEFT P197 PICK AND DROP. TURN FIRST RIGHT P97 PICK AND DROP, TURN LEFT R102 AT EMAKETHE EBOMVU, DROP ONLY. TURN LEFT P578 DROP, TURN RIGHT N2 (128), LEFT M4 INKOSI ALBERT LUTHULI FREEWAY STRAIGHT TO BROOK STREET. RANK 68. PROCEED WITH R102 DROP TO WINKLESPRUIT, TURN LEFT R603, TURN RIGHT N2 FREEWAY, TURN M4 INKOSI ALBERT LUTHULI TO BROOK STREET RANK 68. FROM P197, RIGHT TURN P578 DROP ONLY, TURN LEFT TO N2 (128), TURN LEFT M4 INKOSI ALBERT LUTHULI FREEWAY STRAIGHT TO BROOK STREET RANK 68.</p> <p>ALTERNATIVE ROUTE.</p> <p>FROM MAGABHENI TAXI RANK RIGHT SIDIYA HIGHWAY PICK AND DROP, TURN RIGHT P197 PICK AND DROP, TURN LEFT D300 TO IFRACOM RAILWAY STATION, TURN LEFT R102 DROP TURN, LEFT P97 DROP, TURN RIGHT P197 PICK AND DROP, RIGHT P578 OR R603 DROP LEFT N2 FREEWAY, TURN RIGHT ADAMS ROAD AMANZIMTOTI, TURN RIGHT R102 KINGSWAY ROAD, TURN AROUND AT AMANZIMTOTI RAILWAY STATION, PROCEED WITH R102 /KINGSWAYO, ROAD STRAIGHT TO PROSPECTON ROAD BECOMING R102, TURN LEFT OLD MAIN ROAD, RIGHT INWABI ROAD, LEFT THOMAS LANE-ISIPHINGO RANK. BACK TO N2 NORTHBOUND, TURN LEFT TO M4/ INKOSI ALBERT LUTHULI, LEFT HIMALAYAS ROAD DROP OUT ONLY, TURN RIGHT SOUTH RIGHT SOUTH COAST ROAD, TURN LEFT M7, RIGHT M5/SARNIA ROAD BECOMING UMBILO ROAD, TURN RIGHT GALE STREET, TURN RIGHT BEREA ROAD, STRAIGHT TO WEST STREET, LEFT BROOK STREET RANK 68.</p>
12.2	<p>2206SV2206SW00055024 - MAGABHENI TO UMKOMAAS</p> <p>FROM MAGABHENI TAXI RANK, TURN LEFT SIDIYA HIGHWAY, TURN RIGHT P197, TURN LEFT P541, TURN LEFT PP78 SHERPSTONE ROAD AND MACLEAN ROAD, RANK AT UMKOMAAS RAILWAY STATION AND RETURN ON THE SAME ROUTE.</p>
12.3	<p>2206SV2209WC00055023 - MAGABHENI TO ISIPHINGO</p> <p>THE ROUTES ARE SAME AS TO DURBAN BUT ISIPHINGO IS THE DESTINATION. ON N2 NORTHBOUND, TURN LEFT JOYNER ROAD BECOMING JEFFELS ROAD, LEFT JEFFELS ROAD, RIGHT OLD MAIN ROAD, LEFT INWABI ROAD, LEFT THOMAS LANE TO THE RANK. OR N2 NORTHBOUND, TURN RIGHT JOYNER ROAD, TURN LEFT PROSPECTION ROAD BECOMING R102, TURN LEFT OLD MAIN ROAD, TURN RIGHT INWABI ROAD, ROAD, TURN LEFT THOMAS LANE TO THE RANK AND RETURN ALONG THE SAME ROUTE</p>



transport

Department:
Transport
Province of KwaZulu-Natal

GAZETTE

LGKZNG11-2019-JUN

REGION: ALL

1) Application Number: APP0111463	2) Gazette Number: LGKZNG11-2019-JUN
3) Applicant: BM LUTHULI ID NO. 7804165515089 Association: THUTHUKANIMATHULI TAXI ASSOCIATION	4) Applicant Address: PO BOX 670 WINKELSSPRUIT 4145 4145
5) Existing Licence Holder: NOT APPLICABLE ID NO. NOT APPLICABLE	6) Existing Licence Holder Address: NOT APPLICABLE
7) Type of application: NEW OPERATING LICENCE	8) Operating Licence Number: NOTAVAILABLE
9) Vehicle Type: MINIBUS	10) 1 X 15 (SEATED) + 0 (STANDING)
11) Region: NINGIZMU 1	
12.1	<p>2206SV2206LS00055022 - MAGABHENI TO DURBAN</p> <p>FROM MAGABHENI TAXI RANK SIDIYA HIGHWAY TURN RIGHT PICK AND DROP IN THE TOWNSHIP TURN LEFT P197 PICK AND DROP. TURN FIRST RIGHT P97 PICK AND DROP, TURN LEFT R102 AT EMAKETHE EBOMVU, DROP ONLY. TURN LEFT P578 DROP, TURN RIGHT N2 (128), LEFT M4 INKOSI ALBERT LUTHULI FREEWAY STRAIGHT TO BROOK STREET. RANK 68. PROCEED WITH R102 DROP TO WINKLESPRUIT, TURN LEFT R603, TURN RIGHT N2 FREEWAY, TURN M4 INKOSI ALBERT LUTHULI TO BROOK STREET RANK68. FROM P197, RIGHT TURN P578 DROP ONLY, TURN LEFT TO N2 (128), TURN LEFT M4 INKOSI ALBERT LUTHULI FREEWAY STRAIGHT TO BROOK STREET RANK 68.</p> <p>ALTERNATIVE ROUTE.</p> <p>FROM MAGABHENI TAXI RANK RIGHT SIDIYA HIGHWAY PICK AND DROP, TURN RIGHT P197 PICK AND DROP, TURN LEFT D300 TO IFRACOM RAILWAY STATION, TURN LEFT R102 DROP, TURN LEFT P97 DROP, TURN RIGHT P197 PICK AND DROP, RIGHT P578 OR R603 DROP LEFT N2 FREEWAY, TURN RIGHT ADAMS ROAD AMANZIMTOTI, TURN RIGHT R102 KINGSWAY ROAD, TURN AROUND AT AMANZIMTOTI RAILWAY STATION, PROCEED WITH R102 /KINGSWAY, ROAD STRAIGHT TO PROSPECTON ROAD BECOMING R102, TURN LEFT OLD MAIN ROAD, RIGHT INWABI ROAD, LEFT THOMAS LANE. ISIPHINGO RANK. BACK TO N2 NORTHBOUND, TURN LEFT TO M4/ INKOSI ALBERT LUTHULI, LEFT HIMALAYAS ROAD DROP OUT ONLY, TURN RIGHT SOUTH RIGHT SOUTH COAST ROAD, TURN LEFT M7, RIGHT M5/SARNIA ROAD BECOMING UMBILO ROAD, TURN RIGHT GALE STREET, TURN RIGHT BEREA ROAD, STRAIGHT TO WEST STREET, LEFT BROOK STREET RANK 68.</p>
12.2	<p>2206SV2206SW00055024 - MAGABHENI TO UMKOMAAS</p> <p>FROM MAGABHENI TAXI RANK, TURN LEFT SIDIYA HIGHWAY, TURN RIGHT P197, TURN LEFT P541, TURN LEFT PP78 SHERPSTONE ROAD AND MACLEAN ROAD, RANK AT UMKOMAAS RAILWAY STATION AND RETURN ON THE SAME ROUTE.</p>
12.3	<p>2206SV2209WC00055023 - MAGABHENI TO ISIPHINGO</p> <p>THE ROUTES ARE SAME AS TO DURBAN BUT ISIPHINGO IS THE DESTINATION. ON N2 NORTHBOUND, TURN LEFT JOYNER ROAD BECOMING JEFFELS ROAD, LEFT JEFFELS ROAD, RIGHT OLD MAIN ROAD, LEFT INWABI ROAD, LEFT THOMAS LANE TO THE RANK. OR N2 NORTHBOUND, TURN RIGHT JOYNER ROAD, TURN LEFT PROSPECTION ROAD BECOMING R102, TURN LEFT OLD MAIN ROAD, TURN RIGHT INWABI ROAD, ROAD, TURN LEFT THOMAS LANE TO THE RANK AND RETURN ALONG THE SAME ROUTE</p>



transport

Department:
Transport
Province of KwaZulu-Natal

GAZETTE

LGKZNG11-2019-JUN

REGION: ALL

1) Application Number: APP0111465	2) Gazette Number: LGKZNG11-2019-JUN
3) Applicant: ME. MAPHUMULO ID NO. 6209035546085 Association: THUTHUKANIMATHULI TAXI ASSOCIATION	4) Applicant Address: PO BOX 947 AMANZIMTOTI 4126
5) Existing Licence Holder: NOT APPLICABLE ID NO. NOT APPLICABLE	6) Existing Licence Holder Address: NOT APPLICABLE
7) Type of application: NEW OPERATING LICENCE	8) Operating Licence Number: NOTAVAILABLE
9) Vehicle Type: MINIBUS	10) 1 X 15 (SEATED) + 0 (STANDING)
11) Region: NINGIZMU 1	
12.1	<p>2206SV2206LS00055022 - MAGABHENI TO DURBAN</p> <p>FROM MAGABHENI TAXI RANK SIDIYA HIGHWAY TURN RIGHT PICK AND DROP IN THE TOWNSHIP TURN LEFT P197 PICK AND DROP. TURN FIRST RIGHT P97 PICK AND DROP. TURN LEFT R102 AT EMAKETHE EBOMVU, DROP ONLY. TURN LEFT P578 DROP. TURN RIGHT N2 (128). LEFT M4 INKOSI ALBERT LUTHULI FREEWAY STRAIGHT TO BROOK STREET. RANK 68. PROCEED WITH R102 DROP TO WINKLESPRUIT, TURN LEFT R603. TURN RIGHT N2 FREEWAY, TURN M4 INKOSI ALBERT LUTHULI TO BROOK STREET RANK68. FROM P197, RIGHT TURN P578 DROP ONLY, TURN LEFT TO N2 (128), TURN LEFT M4 INKOSI ALBERT LUTHULI FREEWAY STRAIGHT TO BROOK STREET RANK 68.</p> <p>ALTERNATIVE ROUTE.</p> <p>FROM MAGABHENI TAXI RANK RIGHT SIDIYA HIGHWAY PICK AND DROP, TURN RIGHT P197 PICK AND DROP, TURN LEFT D300 TO IFRACOM RAILWAY STATION, TURN LEFT R102 DROP TURN, LEFT P97 DROP, TURN RIGHT P197 PICK AND DROP, RIGHT P578 OR R603 DROP LEFT N2 FREEWAY, TURN RIGHT ADAMS ROAD AMANZIMTOTI, TURN RIGHT R102 KINGSWAY ROAD. TURN AROUND AT AMANZIMTOTI RAILWAY STATION, PROCEED WITH R102 /KINGSWAY, ROAD STRAIGHT TO PROSPECTON ROAD BECOMING R102, TURN LEFT OLD MAIN ROAD, RIGHT INWABI ROAD, LEFT THOMAS LANE, ISIPHINGO RANK. BACK TO N2 NORTHBOUND, TURN LEFT TO M4/ INKOSI ALBERT LUTHULI, LEFT HIMALAYAS ROAD DROP OUT ONLY, TURN RIGHT SOUTH RIGHT SOUTH COAST ROAD, TURN LEFT M7, RIGHT M5/SARNIA ROAD BECOMING UMBILO ROAD, TURN RIGHT GALE STREET, TURN RIGHT BEREA ROAD, STRAIGHT TO WEST STREET, LEFT BROOK STREET RANK 68.</p>
12.2	<p>2206SV2206SW00055024 - MAGABHENI TO UMKOMAAS</p> <p>FROM MAGABHENI TAXI RANK, TURN LEFT SIDIYA HIGHWAY, TURN RIGHT P197, TURN LEFT P541, TURN LEFT PP78 SHERPSTONE ROAD AND MACLEAN ROAD, RANK AT UMKOMAAS RAILWAY STATION AND RETURN ON THE SAME ROUTE.</p>
12.3	<p>2206SV2209WC00055023 - MAGABHENI TO ISIPINGO</p> <p>THE ROUTES ARE SAME AS TO DURBAN BUT ISIPHINGO IS THE DESTINATION. ON N2 NORTHBOUND, TURN LEFT JOYNER ROAD BECOMING JEFFELS ROAD, LEFT JEFFELS ROAD, RIGHT OLD MAIN ROAD, LEFT INWABI ROAD, LEFT THOMAS LANE TO THE RANK. OR N2 NORTHBOUND, TURN RIGHT JOYNER ROAD, TURN LEFT PROSPECTION ROAD BECOMING R102, TURN LEFT OLD MAIN ROAD, TURN RIGHT INWABI ROAD, ROAD, TURN LEFT THOMAS LANE TO THE RANK AND RETURN ALONG THE SAME ROUTE</p>



transport

Department:
Transport
Province of KwaZulu-Natal

GAZETTE

LGKZNG11-2019-JUN

REGION: ALL

1) Application Number: APP0111529	2) Gazette Number: LGKZNG11-2019-JUN
3) Applicant: DLAMINI DT ID NO. 5508130678086 Association: KWANDENGEZI TAXI OWNERS ASSOCIATION	4) Applicant Address: P O BOX 13294 KWANDENGEZI KWAZULU NATAL 3610
5) Existing Licence Holder: MB DLAMINI ID NO. 4908205240088	6) Existing Licence Holder Address: P O BOX 13294 KWANDENGEZI 3610
7) Type of application: RENEWAL AND DECEASED TRANSFER	8) Operating Licence Number: LGKZN1503002001
9) Vehicle Type: MINIBUS	10) 1 X 13 (SEATED) + 0 (STANDING)
11) Region: DURBAN WEST	
12.1	<p>2206RK2206RK00048105 - KWANDENGEZI TO PINETOWN</p> <p>FROM KWANDENGEZI TAXI RANK IN TOM-TOM ROAD, RIGHT INTO AND ALONG OLD RICHMOND ROAD (MR518 WHICH BECOMES MR468), TURN LEFT INTO THE M1, PROCEED INTO AND ALONG RICHMOND ROAD, INTO WESTMEAD AND BACK INTO RICHMOND ROAD, INTO AND ALONG OLD MAIN ROAD, TURN RIGHT INTO ANDERSON STREET TAXI RANK IN PINETOWN, AND RETURN TO KWANDENGEZI TAXI RANK AND RETURN USING THE SAME ROUTE.</p> <p>KWANDENGEZI TO NEW GERMANY AND RETURN: FROM KWANDENGEZI TAXI RANK IN TOM-TOM ROAD, RIGHT INTO AND ALONG OLD RICHMOND ROAD, TURN LEFT INTO THE M1, PROCEED INTO AND ALONG RICHMOND ROAD, INTO AND ALONG OLD MAIN ROAD, INTO CROMPTON STREET, INTO SHEPSTONE ROAD (M32), INTO ESTON ROAD AND PROCEED TO ANDERSON STREET TAXI RANK ALONG CROMPTON STREET, LAUTH ROAD, GLENUGIE ROAD, OLD MAIN ROAD INTO ANDERSON STREET AND RETURN TO KWANDENGEZI TAXI RANK USING THE SAME ROUTE.</p>
12.2	<p>2206RK21004R00048106 - KWANDENGEZI TO DURBAN METRO</p> <p>FROM KWANDENGEZI TAXI RANK IN TOM-TOM ROAD, RIGHT INTO AND ALONG OLD MAIN ROAD, INTO THE M1 WHICH BEBOMCES HIGGINSON HIGHWAY IN AN EASTERLY DIRECTION AND PROCEED INTO GRIMSBY ROAD, INTO SOUTH COAST ROAD, INTO M7, INTO UMBILO ROAD, INTO WARWICK AVENUE, INTO ALICE STREET, LEFT INTO LEOPOLD STREET AND PROCEED TO CANNONGATE TAXI RANK, AND RETURN TO KWANDENGEZI TAXI RANK GENERALLY ALONG THE SAME ROUTE IN THE OPPOSITE DIRECTION.</p> <p>2.2 FROM KWANDENGEZI TAXI RANK IN TOM-TOM ROAD, RIGHT INTO AND ALONG OLD RICHMOND ROAD (MR518 WHICH BECOMES MR468), TURN LEFT INTO M1, PROCEED INTO AND ALONG RICHMOND ROAD TO THE ON-RAMP TO THE N3, TURN RIGHT ONTO THE N3 AND PROCEED ALONG THE WESTERN FREEWAY (EAST) INTO OLD DUTCH ROAD, INTO ALICE STREET, INTO SOLDIERS' WAY, RIGHT INTO QUEEN STREET, INTO PINE STREET, INTO RUSSEL STREET, LEFT INTO LEOPOLD STREET AND PROCEED TO CANNONGATE TAXI RANK, AND RETURN TO KWANDENGEZI TAXI RANK GENERALLY ALONG THE SAME ROUTE IN THE OPPOSITE DIRECTION.</p>



transport

Department:
Transport
Province of KwaZulu-Natal

GAZETTE

LGKZNG11-2019-JUN

REGION: ALL

1) Application Number: APP0111576	2) Gazette Number: LGKZNG11-2019-JUN
3) Applicant: MB SHOZI ID NO. 6209075819087 Association: CLERMONT AND KWADABEKA TAXI OWNERS ASS.	4) Applicant Address: P O BOX 297 CLERNAVILLE CLERMONT KWA-ZULU NATAL 3602
5) Existing Licence Holder: NOT APPLICABLE ID NO. NOT APPLICABLE	6) Existing Licence Holder Address: NOT APPLICABLE
7) Type of application: NEW OPERATING LICENCE	8) Operating Licence Number: NOTAVAILABLE
9) Vehicle Type: MINIBUS	10) 1 X 0 (SEATED) + 15 (STANDING)
11) Region: DURBAN WEST	
12.1	<p>21004R2206P900048120 - CLERMONT TO WESTMEAD</p> <p>FROM CLERMONT TAXI RANK TURN INTO CLERMONT ROAD JOIN POSSELT ROAD JOIN SHEPSTONE ROAD, TURN RIGHT INTO CROMPTON STREET, TURN RIGHT INTO LAUTH STREET, TURN LEFT INTO GLENUGIE ROAD, TURN LEFT INTO OLD MAIN ROAD, JOIN RICHMOND ROAD, TURN RIGHT INTO TRAFFORD ROAD JOIN GOODWOOD ROAD, TURN LEFT INTO MAHOGANY ROAD A TO A DESIGNATED TAXI STOP AND RETURN ALONG THE SAME ROUTE TO CLERMONT TAXI RANK.</p> <p>FROM CLERMONT TAXI RANK TURN RIGHT INTO CLERMONT ROAD JOIN POSSELT ROAD JOIN SHEPSTONE ROAD, TURN RIGHT INTO CROMPTON STREET, TURN RIGHT INTO LAUTH STREET, TURN LEFT INTO GLENUGIE ROAD, TURN RIGHT INTO OLD MAIN ROAD JOIN RICHMOND ROAD, TURN RIGHT INTO TRAFFORD ROAD JOIN HILLCLIMB ROAD TO MONZA TO A DESIGNATED TAXI STOP AND RETURN TO CLERMONT TAXI RANK ALONG THE SAME ROUTE.</p> <p>FROM CLERMONT TAXI RANK TURN RIGHT INTO CLERMONT ROAD JOIN POSSELT ROAD JOIN SHEPSTONE ROAD, TURN RIGHT INTO CROMPTON STREET, TURN RIGHT INTO LAUTH STREET, TURN LEFT INTO GLENUGIE ROAD TURN RIGHT INTO OLD MAIN ROAD JOIN RICHMOND ROAD, TURN RIGHT INTO ALEXANDER ROAD, TURN LEFT INTO MALCOLM ROAD, TURN RIGHT INTO CIRCUIT ROAD, TURN RIGHT INTO CLARK ROAD, TURN LEFT INTO ALEXANDER ROAD TO A DESIGNATED TAXI STOP AND RETURN ALONG THE SAME ROUTE TO CLERMONT TAXI RANK.</p>
12.2	<p>21004R2206P900048121 - CONDITIONS</p> <p>GENERAL CONDITIONS APPLICABLE TO ALL ROUTES:</p> <p>1) PASSENGERS MAY BE PICKED UP AND/OR SET DOWN ONLY AT DESIGNATED TAXI RANKS OR TAXI STOPS, WHICH SHALL EXCLUDE BUS STOPS.</p> <p>2) ON THE INBOUND TRIP TO DURBAN, NO PASSENGERS MAY BE PICKED UP EN ROUTE FROM ENTERING THE N3, UNTIL REACHING UNIVERSITY AVENUE TAXI RANK NO.231</p> <p>3) ON THE TRIP TO MOLWENI WYEBANK, NO PASSENGERS MAY BE SET DOWN UNTIL REACHING M13.</p> <p>4) ENTRY OR RANKING ON PRIVATE PROPERTY IS NOT PERMITTED WITHOUT THE WRITTEN PERMISSION OF THE LANDLORD, A COPY OF WHICH MUST BE SUPPLIED TO THE BOARD.</p> <p>5) WITHOUT HAVING ENTERED INTO AN AGREEMENT WITH OTHER OPERATORS ON A COMMON ROUTE, AS CONTEMPLATED BY SECTION 88(2) OF ACT 2000, THE PICKING UP OR SETTING OF PASSENGERS ON SUCH AGREEMENT MUST BE SUPPLIED TO THE BOARD.</p> <p>6) AT RANKS, WHETHER ON-STREET OR OFF-STREET, ONLY THE TAXIS THAT CAN BE ACCOMMODATED IN THE DEMARCATED AREA MAY OCCUPY THE RANK. EXCESS VEHICLES MUST HOLD ELSEWHERE.</p> <p>7) RANK PERMITS OR LETTERS OF AUTHORITY MUST BE PRODUCED IN RESPECT OF ALL RANKS IN MUNICIPAL AREAS, IN PARTICULAR MAJOR TOWNS AND CITIES AND IN PARTICULAR INTER-PROVINCIAL DESTINATIONS.</p> <p>8) THE ALLOCATION OF ANY ROUTE OR PORTION OF ROUTE IS SUBJECT TO THE CONDITION THAT IT HAS BEEN APPROVED AND ALLOCATED IN GOOD FAITH AND THAT SUCH ROUTE WILL BE INVALID SHOULD IT TRANSPIRE THAT THE ROUTE OR PORTION THERE OF WILL, OR HAS CAUSED CONFLICT DUE TO IT HAVING BEEN APPROVED BASED ON INCORRECT OR FALSE INFORMATION SUPPLIED TO THE BOARD OR AS RESULT OF AN ERROR IN SUCH INSTANCE THE OPERATING LICENCE MUST BE RETURNED TO THE BOARD FOR CORRECTION.</p> <p>9) THE VEHICLE MUST BE COVERED BY MOTOR VEHICLE INSURANCE AS WELL AS PERSONAL LIABILITY INSURANCE.</p>
12.3	<p>21004R2206RK00048118 - CLERMONT TO DURBAN</p> <p>FROM CLERMONT TAXI RANK TURN RIGHT INTO CLERMONT ROAD, JOIN POSSELT ROAD, TURN LEFT INTO OTTO VOLEK ROAD JOIN STAPLETON ROAD, TURN RIGHT INTO M13 JOIN N3, WESTERN FREE WAY, TURN RIGHT INTO GREY STREET, TURN LEFT INTO WEST STREET, TURN LEFT INTO ALI WAL STREET, TURN LEFT INTO PINE STREET, TURN RIGHT INTO RUSSELL STREET, TURN LEFT INTO LEOPOLD STREET, JOIN MARKET STREET, UNIVERSITY AVENUE TURN RIGHT INTO RANK NO.231 WARWICK AVENUE AND RETURN WITH WARWICK AVENUE, TURN LEFT INTO CANNONGATE ROAD ONTO N3 OFF RAMP AND USE SAME ROUTE TO CLERMONT TAXI RANK.</p>
12.4	<p>21004R2206RK00048119 - CLERMONT TO PINETOWN</p> <p>FROM CLERMONT TAXI RANK TURN RIGHT INTO CLERMONT ROAD JOIN POSSELT ROAD JOIN SHEPSTONE ROAD, TURN RIGHT INTO CROMPTON STREET, TURN RIGHT INTO UNION LANE, TURN LEFT INTO GLENUGIE ROAD JOIN MOODIE STREET, TURN RIGHT INTO HILL STREET INTO HILL STREET TAXI RANK.</p> <p>RETURN</p> <p>FROM HILL STREET TURN LEFT INTO MOODIE STREET JOIN GLENUGIE ROAD, TURN RIGHT INTO LAUTH STREET, TURN LEFT INTO CROMPTON STREET, TURN LEFT INTO SHEPSTONE ROAD JOIN POSSELT ROAD JOIN CLERMONT ROAD TURN RIGHT INTO NORTH ROAD TO CLERMONT TAXI RANK.</p>
12.5	<p>2206LS2206P900050254 - DURBAN TO WESTVILLE PRISON</p> <p>FROM UNIVERSITY AVENUE TAXI RANK INTO WARWICK AVENUE, LEFT INTO CANNONGATE ROAD, INTO WESTERN FREEWAY (N3) LEFT INTO OFF-RAMP TO SPINE ROAD ALONG SPINE ROAD, RIGHT INTO SPINE ROAD EXT. LEADING TO THE WESTVILLE PRISON. FROM WESTVILLE PRISON TURN LEFT INTO SPINE ROAD, TURN TO N3, JOIN WESTERN FREE WAY, TURN RIGHT TO MARKET STREET, UNIVERSITY AVENUE TURN RIGHT TO RANK NO.231 WARWICK AVENUE.</p>
12.6	<p>2206LS2206RK00050252 - DURBAN TO PINETOWN</p> <p>FROM RANK NO. 231 TAKING CANNONGATE ROAD OFF-RAMP, JOIN N3, TO JOIN M13 TO JOIN UNDERWOOD ROAD TURN INTO CAVERSHAM TURN LEFT INTO RAILWAY STREET TURN LEFT INTO HILL STREET AND INTO HILL STREET TAXI RANK AND RETURN ALONG THE SAME ROUTE IN REVERSE</p>



transport

Department:
Transport
Province of KwaZulu-Natal

GAZETTE

LGKZNG11-2019-JUN

REGION: ALL

12.7	2206PB21004R00048115 - CLERMONT TO DURBAN	FROM CLERMONT TAXI RANK TURN RIGHT INTO CLERMONT ROAD TURN LEFT INTO OTTO VOLEK ROAD JOIN STAPLETON ROAD, TURN RIGHT INTO M13 JOIN N3, WESTERN FREE WAY TURN RIGHT INTO GREY STREET TURN LEFT INTO WEST STREET TURN LEFT INTO ALI WAL STREET TURN LEFT INTO PINE STREET, TURN RIGHT INTO RUSSEL STREET, TURN LEFT INTO LEOPOLD, JOIN MARKET STREET, UNIVERSITY AVENUE TURN RIGHT INTO RANK NO. 231 WARWICK AVENUE AND RETURN WITH WARWICK AVENUE TURN LEFT INTO CANNONGATE ROAD INTO N3 OFF RAMP AND USE SAME ROUTE TO CLERMONT TAXI RANK.
12.8	2206PB2206R400048117 - CLERMONT TO WESTMEAD	FROM CLERMONT TAXI RANK TURN RIGHT INTO CLERMONT ROAD JOIN POSSELT ROAD SHEPSTONE ROAD, TURN RIGHT INTO CROMPTON STREET TURN RIGHT INTO LAUGHT STREET TURN LEFT INTO GLENUGIE ROAD, TURN LEFT INTO OLD MAIN ROAD, JOIN RICHMOND ROAD, TURN RIGHT INTO TRAFFORD ROAD JOIN GOODWOOD ROAD, TURN LEFT INTO MAHOGANY ROAD A TO A DESIGNATED TAXI STOP AND RETURN ALONG THE SAME ROUTE TO CLERMONT TAXI RANK. (II) CLERMONT TO WESTMEAD/ METROFILE AND RETURN FROM CLERMONT TAXI RANK TURN RIGHT INTO CLERMONT ROAD JOIN POSSELT ROAD JOIN SHEPSTONE ROAD TURN RIGHT INTO CROMPTON STREET TURN RIGHT INTO LAUGHT STREET TURN LEFT INTO GLENUGIE ROAD TURN RIGHT INTO OLD MAIN ROAD JOIN RICHMOND ROAD TURN RIGHT INTO TRAFFORD ROAD JOIN HILLCLIMB ROAD TO MONZA ROAD TO A DESIGNATED TAXI STOP AND RETURN TO CLERMONT TAXI RANK ALONG THE SAME ROUTE. (III) CLERMONT TO WESTMEAD/BAKERY AND RETURN FROM CLERMONT TAXI RANK TURN RIGHT INTO CLERMONT ROAD JOIN POSSELT ROAD JOIN SHEPSTONE ROAD TURN RIGHT INTO CROMPTON STREET TURN RIGHT INTO LAUGHT STREET TURN LEFT INTO GLENUGIE ROAD TURN RIGHT INTO OLD MAIN ROAD JOIN RICHMOND ROAD TURN RIGHT INTO ALEXANDER ROAD TURN LEFT TO MALCOLM ROAD TURN RIGHT INTO CIRCUIT ROAD TURN RIGHT INTO CLARK ROAD TURN LEFT INTO ALEXANDER ROAD TO A DESIGNATED TAXI STOP AND RETURN ALONG THE SAME ROUTE TO CLERMONT TAXI RANK.
12.9	2206PB2206RK00048116 - CLERMONT TO PINETOWN	FROM CLERMONT TAXI RANK TURN RIGHT INTO CLERMONT ROAD JOIN POSSELT ROAD JOIN SHEPSTONE ROAD, TURN RIGHT INTO CROMPTON STREET, TURN RIGHT INTO UNION LANE, TURN LEFT INTO GLENUGIE ROAD JOIN MOODIE, TURN RIGHT INTO HILL STREET INTO HILL STREET TAXI RANK AND RETURN WITH HILL STREET TURN LEFT INTO MOODIE STREET JOIN GLENUGIE ROAD TURN RIGHT INTO LAUGHT STREET, TURN LEFT INTO CROMPTON STREET, TURN LEFT INTO SHEPSTONE ROAD JOIN POSSELT ROAD CLERMONT ROAD JOIN CLERMONT ROAD TURN RIGHT INTO NORTH TO CLERMONT TAXI RANK.
12.10	2206PC21004R00048108 - KWADABEKA TO DURBAN	FROM KWADABEKA A TAXI RANK, PASSING KK HOSTEL TURN LEFT INTO NORTH ROAD, TURN RIGHT INTO 3RD AVENUE JOIN DINKELMAN ROAD, JOINING OTTO VOLEK ROAD, JOIN STAPLETON ROAD, JOIN M13, JOIN N3 TURN RIGHT INTO WESTERN FREEWAY, TURN RIGHT INTO GREY STREET TURN LEFT INTO WEST STREET, TURN LEFT INTO ALI WAL STREET, TURN LEFT INTO PINE STREET, TURN RIGHT INTO RUSSEL STREET, TURN LEFT INTO LEOPOLD STREET, TO CITY MARKET, UNIVERSITY AVENUE TURN RIGHT INTO RANK NO. 231 WARWICK AVENUE AND RETURN WITH WARWICK AVENUE TURN LEFT INTO CANNONGATE ROAD ALONG N3 OFF RAMP AND USING THE SAME ROUTE IN THE OPPOSITE DIRECTION AND PROCEED TO KWA-DABEKA "A" TAXI RANK.
12.11	2206PC21004R00048109 - KWADABEKA A TO DURBAN	FROM KWADABEKA A TAXI RANK, PASSING KK HOSTEL TURN LEFT INTO NORTH ROAD, TURN RIGHT INTO 3RD AVENUE JOIN DINKELMAN ROAD, JOINING OTTO VOLEK ROAD, JOIN STAPLETON ROAD, JOIN M13, JOIN N3 TURN RIGHT INTO WESTERN FREEWAY, TURN RIGHT INTO GREY STREET TURN LEFT INTO WEST STREET, TURN LEFT INTO ALI WAL STREET, TURN LEFT INTO PINE STREET, TURN RIGHT INTO RUSSEL STREET, TURN LEFT INTO LEOPOLD STREET, TO CITY MARKET, UNIVERSITY AVENUE TURN RIGHT INTO RANK NO. 231 WARWICK AVENUE AND RETURN WITH WARWICK AVENUE TURN LEFT INTO CANNONGATE ROAD ALONG N3 OFF RAMP AND USING THE SAME ROUTE IN THE OPPOSITE DIRECTION AND PROCEED TO KWA-DABEKA "A" TAXI RANK.
12.12	2206PC21004R00048111 - KWADABEKA D TO DURBAN	FROM KWA-DABEKA D TAXI RANK, PASSING KWA-DABEKA CLINIC TURN RIGHT INTO NORTH ROAD TURN RIGHT INTO 3RD AVENUE JOIN DINKELMAN ROAD, JOIN OTTO VOLEK ROAD, JOIN STAPLETON ROAD, TURN LEFT TO M13, JOIN N3, WESTERN FREE WAY, TURN RIGHT INTO GREY STREET, TURN LEFT INTO WEST STREET TURN LEFT INTO ALI WAL STREET TURN LEFT INTO PINE STREET, TURN RIGHT INTO RUSSEL STREET TURN LEFT INTO LEOPOLD STREET TURN RIGHT INTO CITY MARKET UNIVERSITY AVENUE TURN RIGHT INTO RANK NO. 231 WARWICK AVENUE AND RETURN WITH WARWICK AVENUE TURN LEFT INTO CANNONGATE ROAD ALONG N3 OFF RAMP AND USING THE SAME ROUTE IN THE OPPOSITE DIRECTION AND PROCEED TO KWA-DABEKA "D" TAXI RANK.
12.13	2206PC21004R00048112 - KWADABEKA KK HOSTEL TO DURBAN	FROM KK TAXI RANK TURN LEFT INTO NORTH ROAD TURN RIGHT INTO 12TH STREET JOIN DINKELMAN ROAD OTTO VOLEK ROAD JOIN STAPLETON ROAD TURN RIGHT INTO M13 JOIN N3 TURN RIGHT INTO WESTERN FREEWAY, TURN RIGHT INTO GREY STREET TURN LEFT INTO WEST STREET TURN LEFT INTO ALI WAL STREET TURN LEFT INTO PINE STREET, TURN RIGHT INTO RUSSEL STREET, TURN LEFT INTO LEOPOLD STREET, TO CITY MARKET, UNIVERSITY AVENUE TURN RIGHT INTO RANK NO. 231/ WARWICK AVENUE AND RETURN WITH WARWICK AVENUE TURNING LEFT INTO CANNONGATE ROAD ALONG N3 OFF RAMP AND USING THE SAME ROUTE PROCEEDING TO KK HOSTEL TAXI RANK.
12.14	2206PC2206LS00050241 - KWADABEKA D TO DURBAN	FROM KWADABEKA D TAXI RANK, PASSING KWADABEKA CLINIC TURN RIGHT INTO NORTH ROAD, TURN RIGHT INTO 3RD AVENUE, JOIN DINKELMAN ROAD, JOIN OTTO VOLEK ROAD, JOIN STAPLETON ROAD, TURN LEFT TO M13, JOIN N3, WESTERN FREE WAY, TURN RIGHT INTO GREY STREET, TURN LEFT INTO WEST STREET, TURN LEFT INTO ALI WAL STREET, TURN LEFT INTO PINE STREET, TURN RIGHT INTO RUSSEL STREET, TURN LEFT INTO LEOPOLD STREET, TURN RIGHT INTO CITY MARKET, UNIVERSITY AVENUE, TURN RIGHT INTO RANK NO. 231 WARWICK AVENUE AND RETURN WITH WARWICK AVENUE TURN LEFT INTO CANNONGATE ROAD ALONG N3 OFF RAMP AND USING THE SAME ROUTE IN THE OPPOSITE DIRECTION AND PROCEED TO KWADABEKA D TAXI RANK.
12.15	2206PC2206LS00050243 - KK HOSTEL TO DURBAN	FROM KK TAXI RANK TURN LEFT INTO NORTH ROAD, TURN RIGHT INTO 12TH STREET JOIN DINKELMAN ROAD JOIN OTTO VOLEK ROAD, JOIN STAPLETON ROAD, TURN RIGHT INTO M13 JOIN N3, TURN RIGHT INTO WESTERN FREEWAY, TURN RIGHT INTO GREY STREET, TURN LEFT INTO WEST STREET, TURN LEFT INTO ALI WAL STREET, TURN LEFT INTO PINE STREET, TURN RIGHT INTO RUSSEL STREET, TURN LEFT INTO LEOPOLD STREET, TO CITY MARKET, UNIVERSITY AVENUE, TURN RIGHT INTO RANK NO. 231/ WARWICK AVENUE AND RETURN WITH WARWICK AVENUE TURNING LEFT INTO CANNONGATE ROAD ALONG N3 OFF RAMP AND USING THE SAME ROUTE PROCEEDING TO KK HOSTEL TAXI RANK.
12.16	2206PC2206R400048114 - KWADABEKA KK TO WESTMEAD	FROM KK TAXI RANK TURN LEFT INTO NORTH ROAD, TURN RIGHT INTO 12TH STREET, JOIN DINKELMAN ROAD TURN RIGHT INTO SHEPSTONE ROAD TURN LEFT INTO CROMPTON STREET TURN RIGHT INTO LAUGHT STREET TURN LEFT INTO GLENUGIE ROAD TURN RIGHT INTO OLD MAIN ROAD, RICHMOND ROAD TURN RIGHT INTO TRAFFORD STREET JOIN GOODWOOD ROAD TURN LEFT INTO MAHOGANY ROAD TO A DESIGNATED TAXI STOP AND RETURN ALONG THE SAME ROUTE TO KK TAXI RANK. (11) KK TO WESTMEAD / METROFILE FROM KK TAXI RANK TURN LEFT INTO NORTH ROAD TURN RIGHT INTO 12TH STREET JOIN DINKELMAN ROAD TURN RIGHT INTO SHEPSTONE ROAD TURN RIGHT INTO CROMPTON STREET TURN RIGHT INTO LAUGHT STREET TURN LEFT INTO GLENUGIE ROAD TURN RIGHT INTO OLD MAIN ROAD RICHMOND ROAD TURN RIGHT INTO ALEXANDER ROAD, TURN LEFT INTO MALCOM ROAD TURN RIGHT INTO CIRCUIT ROAD TURN RIGHT INTO CLARK ROAD TURN LEFT INTO ALEXANDER ROAD TO A DESIGNATED TAXI STOP AND RETURN ALONG THE SAME ROUTE TO KK TAXI RANK.



transport

Department:
Transport
Province of KwaZulu-Natal

GAZETTE

LGKZNG11-2019-JUN

REGION: ALL

12.17	2206PC2206RK00048107 - KWADABEKA TO PINETOWN	FROM KWADABEKA A TAXI RANK, PASSING KK HOSTEL TURN LEFT INTO NORTH ROAD, TURN LEFT INTO 3RD AVENUE, JOINING DINKELMAN ROAD, TURN RIGHT INTO SHEPSTONE ROAD, TURN RIGHT INTO CROMPTON STREET, TURN RIGHT INTO UNION LANE, TURN LEFT INTO GLENUGIE ROAD JOINING MOODIE STREET, TURN LEFT INTO HILL STREET, INTO HILL STREET TAXI RANK AND RETURN WITH HILL STREET, TURN LEFT INTO MOODIE STREET JOIN GLENUGIE ROAD TURN RIGHT INTO LAUTH STREET, TURN LEFT INTO CROMPTON STREET, TURN LEFT INTO SHEPSTONE ROAD TURN RIGHT INTO DINKELMAN ROAD TURN LEFT INTO NORTH ROAD, AND PROCEED TO KWA-DABEKA "A" TAXI RANK.
12.18	2206PC2206RK00048110 - KWADABEKA TO PINETOWN	FROM KWA-DABEKA D TAXI RANK, PASSING KWA-DABEKA CLINIC TURN RIGHT INTO NORTH ROAD, TURN RIGHT INTO 3RD AVENUE JOIN DINKELMAN ROAD, TURN RIGHT INTO SHEPSTONE ROAD, TURN RIGHT CROMPTON STREET, TURN RIGHT INTO UNION LANE, TURN LEFT INTO GLENUGIE ROAD JOIN MOODIE STREET, TURN RIGHT INTO HILL STREET, INTO HILL TAXI RANK AND RETURN WITH HILL STREET, TURN LEFT INTO MOODIE STREET JOIN GLENUGIE ROAD, TURN RIGHT INTO LAUTH STREET, TURN LEFT INTO CROMPTON STREET, TURN LEFT INTO SHEPSTONE ROAD, TURN RIGHT INTO DINKELMAN ROAD, TURN LEFT INTO 1ST AVENUE LEFT INTO NORTH ROAD AND PROCEED TO KWA-DABEKA "D" TAXI RANK.
12.19	2206PC2206RK00048113 - KWADABEKA KK HOSTEL TO PINETOWN	FROM KK RANK TURN LEFT INTO NORTH ROAD TURN RIGHT INTO 12TH STREET JOIN DINKELMAN ROAD TURN RIGHT INTO SHEPSTONE ROAD TURN RIGHT INTO CROMPTON STREET TURN RIGHT INTO UNION LANE TURN LEFT INTO GLENUGIE ROAD JOIN MOODIE STREET TURN LEFT INTO HILL STREET INTO HILL STREET TAXI RANK AND RETURN WITH HILL STREET TURN LEFT INTO MOODIE STREET JOIN GLENUGIE ROAD TURN RIGHT INTO LAUTH STREET TURN LEFT INTO CROMPTON STREET TURN LEFT INTO SHEPSTONE ROAD TURN RIGHT INTO DINKELMAN ROAD TURN RIGHT INTO 1ST AVENUE TURN LEFT INTO NORTH ROAD TURN RIGHT INTO AND INTO KK TAXI RANK.
12.20	2206PC2206RK00050236 - KWADABEKA A TO PINETOWN	FROM KWADABEKA A TAXI RANK, PASSING KK HOSTEL TURN LEFT INTO NORTH ROAD, TURN LEFT INTO 3RD AVENUE JOINING DINKELMAN ROAD, TURN RIGHT INTO SHEPSTONE ROAD, TURN RIGHT INTO CROMPTON STREET, TURN RIGHT INTO UNION LANE, TURN LEFT INTO GLENUGIE ROAD JOINING MOODIE STREET, TURN LEFT INTO HILL STREET, INTO HILL TAXI RANK AND RETURN WITH HILL STREET, TURN LEFT INTO MOODIE STREET JOIN GLENUGIE ROAD TURN RIGHT INTO LAUTH STREET, TURN LEFT INTO CROMPTON STREET, TURN LEFT INTO SHEPSTONE ROAD TURN RIGHT INTO DINKELMAN ROAD TURN LEFT INTO NORTH ROAD, AND PROCEED TO KWA-DABEKA A TAXI RANK.
12.21	2206PC2206RK00050238 - KWADABEKA D TO PINETOWN	FROM KWA DABEKA, D TAXI RANK, PASSING KWA- DABEKA CLINIC TURN RIGHT INTO NORTH ROAD, TURN RIGHT INTO 3RD AVENUE JOIN DINKELMAN ROAD, TURN RIGHT INTO SHEPSTONE ROAD, TURN RIGHT INTO CROMPTON STREET, TURN RIGHT INTO UNION LANE, TURN LEFT INTO GLENUGIE ROAD JOIN MOODIE STREET, TURN RIGHT INTO HILL STREET, INTO HILL TAXI RANK AND RETURN WITH HILL STREET, TURN LEFT INTO MOODIE STREET JOIN GLENUGIE ROAD, TURN RIGHT INTO LAUTH STREET, TURN LEFT INTO CROMPTON STREET, TURN LEFT INTO SHEPSTONE ROAD, TURN RIGHT INTO DINKELMAN ROAD, TURN LEFT INTO 1ST AVENUE, LEFT INTO NORTH ROAD AND PROCEED TO KWA DABEKA "D" TAXI RANK.
12.22	2206PC2206RK00050246 - KK HOSTEL TO PINETOWN	FROM KK RANK TURN LEFT INTO NORTH ROAD, TURN RIGHT INTO 12TH STREET, JOIN DINKELMAN ROAD, TURN RIGHT INTO SHEPSTONE ROAD, TURN RIGHT INTO CROMPTON STREET, TURN RIGHT INTO UNION LANE, TURN LEFT INTO GLENUGIE ROAD, JOIN MOODIE STREET, TURN LEFT INTO HILL STREET INTO HILL STREET TAXI RANK AND RETURN WITH HILL STREET, TURN LEFT INTO MOODIE STREET, JOIN GLENUGIE ROAD, TURN RIGHT INTO LAUTH STREET, TURN LEFT INTO CROMPTON STREET, TURN LEFT INTO SHEPSTONE ROAD, TURN RIGHT INTO DINKELMAN ROAD, TURN RIGHT INTO 1ST AVENUE, TURN LEFT INTO NORTH ROAD, TURN RIGHT INTO AND INTO KK TAXI RANK.
12.23	2206PC2206RK00050247 - KK HOSTEL TO WESTMEAD	FROM KK TAXI RANK TURN LEFT INTO NORTH ROAD, TURN RIGHT INTO 12TH STREET, JOIN DINKELMAN ROAD, TURN RIGHT INTO SHEPSTONE ROAD, TURN LEFT INTO CROMPTON STREET, TURN RIGHT INTO LAUTH STREET, TURN LEFT INTO GLENUGIE ROAD, TURN RIGHT INTO OLD MAIN ROAD, RICHMOND ROAD, TURN RIGHT INTO TRAFFORD STREET, JOIN GOODWOOD ROAD, TURN LEFT INTO MAHOGANY ROAD TO A DESIGNATED TAXI STOP AND RETURN ALONG THE SAME ROUTE TO KK TAXI RANK. FROM KK TAXI RANK TURN LEFT INTO NORTH ROAD, TURN RIGHT INTO 12TH STREET JOIN DINKELMAN ROAD, TURN RIGHT INTO SHEPSTONE ROAD, TURN RIGHT INTO CROMPTON STREET, TURN RIGHT INTO LAUGHT STREET, TURN LEFT INTO GLENUGIE ROAD, TURN RIGHT INTO OLD MAIN ROAD, RICHMOND ROAD, TURN RIGHT INTO TRAFFORD STREET JOIN HILLCLIMB ROAD, TO MONZA ROAD TO A DESIGNATED TAXI STOP, AND RETURN ALONG THE SAME ROUTE TO KK TAXI RANK. FROM KK TAXI RANK TURN LEFT INTO NORTH ROAD, TURN RIGHT INTO 3RD AVENUE JOIN DINKELMAN ROAD, TURN RIGHT INTO SHEPSTONE ROAD, TURN RIGHT INTO CROMPTON STREET, TURN RIGHT INTO LAUGHT ROAD, TURN LEFT INTO GLENUGIE ROAD, TURN RIGHT INTO OLD MAIN ROAD, RICHMOND ROAD, TURN RIGHT INTO ALEXANDER ROAD, TURN LEFT INTO MALCOM ROAD, TURN RIGHT INTO CIRCUIT ROAD, TURN RIGHT INTO CLARK ROAD, TURN LEFT UNTO ALEXANDER ROAD TO A DESIGNATED TAXI STOP, AND RETURN ALONG THE SAME ROUTE TO KK TAXI RANK.



transport

Department:
Transport
Province of KwaZulu-Natal

GAZETTE

LGKZNG11-2019-JUN

REGION: ALL

1) Application Number: APP0111448	2) Gazette Number: LGKZNG11-2019-JUN
3) Applicant: TJ KGUQA ID NO. 7209255812083 Association: NOT AVAILABLE	4) Applicant Address: HOUSE NO 1877 AMATIKWE AREA INANDA 4310
5) Existing Licence Holder: NOT APPLICABLE ID NO. NOT APPLICABLE	6) Existing Licence Holder Address: NOT APPLICABLE
7) Type of application: NEW OPERATING LICENCE	8) Operating Licence Number: NOTAVAILABLE
9) Vehicle Type: OTHER	10) 1 X 0 (SEATED)
11) Region: DURBAN WEST	
12.1	<p>KZPRERC2786936 - SCHOLARS AND THEIR PERSONAL EFFECTS: 1877 AAMATIKWE AREA TO NORTH CREST PRIMARY SCHOOL THE VEHICLE STARTS FROM 1877 AAMATIKWE AREA AND THEN TAKE JOINING XULU WALK AND JOIN MAIN ROAD STRAIGHT THEN PASS 3 HOUSES AND PICK UP 3 CHILDREN AND TAKE MADENTE ROAD PASS 2 HOUSE PICK 2 CHILDREN AROUND THE ROAD DRIVING AMATHININI SETTLEMENT PICK UP 1 CHILD AND DRIVE BACK PASS EMTSHEBHENI CIRCLE AND TURN RIGHT TO EMANCOBENI AND THEN NEXT DOOR TO INANDA SEMINARY AND PICK UP 1 CHILD AND TURN TO GWALA ROAD PASSING INANDA SAPS TO SHOPRITE SAPS AT THE HOUSE NEAR PICK UP 2 CHILDREN PROCEED WITH M25 STRAGHT DOWN PASSING ENGEN GARAGEAND PASS EKUPHAKAMENI PROCEEDING TO DUBE VILLAGE GO STRAIGHT TO CROSS ROAD PASS SASOL GARAGE AND THEN CALTEX AT UMGENI ROAD AND GARAGE ON OUR LEFT PASSING ROBOT AND PROCEED TO SECOND SETS OF ROBOT THEN TURN TEFT UMHLANGA ROAD THEN TURN FIRST RIGHT PROCEED TO YOUR NEXT SECOND RIGHT TO NORTH CREST PRIMARY SCHOOL AND DROP OFF 9 CHILDREN.</p>



transport

Department:
Transport
Province of KwaZulu-Natal

GAZETTE

LGKZNG11-2019-JUN

REGION: ALL

1) Application Number: APP0111457	2) Gazette Number: LGKZNG11-2019-JUN
3) Applicant: TJ KGUQA ID NO. 7209255812083 Association: NOT AVAILABLE	4) Applicant Address: HOUSE NO 1877 AMATIKWE AREA INANDA 4310
5) Existing Licence Holder: NOT APPLICABLE ID NO. NOT APPLICABLE	6) Existing Licence Holder Address: NOT APPLICABLE
7) Type of application: NEW OPERATING LICENCE	8) Operating Licence Number: NOTAVAILABLE
9) Vehicle Type: OTHER	10) 1 X 0 (SEATED)
11) Region: DURBAN WEST	
12.1	<p>KZPRERC2786985 - SCHOLARS AND THEIR PERSONAL EFFERCTS: 1877 AAMATIKWE AREA TO ST MICHEAL PRIMARY SCHOOL THE VEHICLE STARTS FROM 1877 AAMATIKWE AREA AND THEN TAKE JOINING XULU WALK AND JOIN MAIN ROAD STRAIGHT AT HOUSE NO: 1568 AND PICK UP 3 CHILDREN AND TAKE MADENTE ROAD HOUSE NO: 1190, PICK UP 2 CHILDREN AROUND THE ROAD AT HOUSE NO: 1430 PICK UP 1 CHID AND DRIVE BACK PASS EMTSHEBHENI CIRCLE AND TURN RIGHT TO EMANCOBENI AND INANDA SEMINARY AND PICK UP 3 CHILD AT HOUSE NO: 5553 AND TURN TO GWALA ROAD PASSING INANDA SAPS TO SHOPRITE SAPS AT HOUSE NO: 1130, PICK UP 2 CHILDREN WITH M25 STRAIGHT DOWN PASSING ENGEN GARAGE AND PASS EKHUPHAKAMENI PROCEEDING TO DUBE VILLAGE GO STRAIGHT TO CROSS ROAD PASS SASOL GARAGE AND THEN CALTEX AT UMNGENI ROAD AND GARAGE ON OUR LEFT PASSING .ROBOT AND PROCCED TO SECOND SETS OF ROBOTS THEN TURN LEFT UMHLANGA ROAD DRIVE TO UMNGENI ROAD AND TURN ON YOUR FIRST RIGHT UNTIL YOU REACH ST MICHEAL PRIMARY SCHOOL AND DROP OFF 12 CHILDREN.</p>



transport

Department:
Transport
Province of KwaZulu-Natal

GAZETTE

LGKZNG11-2019-JUN

REGION: ALL

1) Application Number: APP0111458	2) Gazette Number: LGKZNG11-2019-JUN
3) Applicant: TM MTSHIZANA ID NO. 5809115927088 Association: NOT AVAILABLE	4) Applicant Address: E661 NTUZUMA TOWNSHIP NTUZUMA 4360
5) Existing Licence Holder: NOT APPLICABLE ID NO. NOT APPLICABLE	6) Existing Licence Holder Address: NOT APPLICABLE
7) Type of application: NEW OPERATING LICENCE	8) Operating Licence Number: NOTAVAILABLE
9) Vehicle Type: OTHER	10) 1 X 0 (SEATED)
11) Region: DURBAN WEST	
12.1	<p>KZPRERC2787034 - SCHOLARS AND THEIR PERSONAL EFFECTS: E661 ISAKABULI ROAD, NTUZUMA TO PORT NATAL SCHOOL I START FROM E661 NTUZUMA E ISAKABULI ROAD, DRIVE UP STRAIGHT TO ITHENDELE ROAD AND TURN RIGHT GO STRAIGHT TILL I REACH UBHUNGANE (ISAKABULO ROAD) AND PICK UP 1 CHILD AT E1230 UMBALANE CIRCLE I THAN DRIVE BACK TURN TO VODWE ROAD AND PICK UP 1 CHILD AT E555 IVODWE ROAD TURN THAN DRIVE BACK TO ITHENDELE ROAD PROCEED TILL I REACH ISAKABULO ROAD PROCCED STRAIGHT DOWN TILL REACH SBU STHOLE ROAD AND DRIVE BACK TO ITHENDELE ROAD, TURN LEFT TO ISOMISO ROAD TILL I REACH IGUGULABASHA PICK UP 3 CHILDREN AT F18881 INTUZUMA THAN TURN AND GO BACK TO ISOMISO ROAD AND ENTER CHAKIDE CIRCLE PICK UP 1 AT D655 NTUZUMA ON MY WAY LEFT TURN TO ISOMISO ROAD AND JOIN UMNDENI ROAD DRIVE TO UVMVANE ROAD AND PICK 1 CHILD PROCEED STRAIGHT TILL I REACH KWA MASHU T-JUNCTION TURN ANDDRIVE TILL I REACH INGCEBO ROAD AND PICK UP 1 AT 862 IGUGWINI ROAD AND DRIVE STRAIGHT TO UMQHAWE AND PICK UP 1 CHILD AT 8269 UMQHAWE ROAD THAN TURN LEFT TILL I REACH T JUNCTION THAN TURN RIGHT PROCEED STRAIGHT TILL I REACH MATHINTU ROAD THAN DRIVE MALANDELA ROAD PROCEED STRAIGHT TILL I REACH TRAFFIC CIRCLE AND TURN LEFT PROCEED STRAIGHT REACH THE ROBOT AND TURN TO QUEEN NANDI DRIVE TO N2 PROCEED TILL I REACH ESSEN WOOD TURN AT THE ROBOT, DRIVE TO DURBAN AND DROP OFF 1 CHILD AT DURBAN HIGH SCHOOL THAN TURN RIGHT TO GO STRAIGHT AND ENTER MASGRAVE ROAD, PROCEED TILL I REACH HUNTS ROAD TAKE CLARK ROAD TURN LEFT PROCEED TO FOUR WAY STOP BULWARE AND TURN RIGHT TILL I REACH BATTELEY ROAD PROCEED ND TURN RIGHT TO PANZANS ROAD TURN USING THE SCHOOL U TURN AND DROP OFF 4 CHILDREN AT ASSUMPTION PRE SCHOOL AND DRIVE TO GLENWOOD JR PRIMARY AND DROP OTF 4 AND DRIVE TO HOLY FAMILY COLLAGE DROP 1 CHILDREN AND DRIVE TO PORT NATAL SCHOOL DROP 5 CHILDREN.</p>



transport

Department:
Transport
Province of KwaZulu-Natal

GAZETTE

LGKZNG11-2019-JUN

REGION: ALL

1) Application Number: APP0111468	2) Gazette Number: LGKZNG11-2019-JUN
3) Applicant: S MANYUKA ID NO. 9106215247087 Association: NOT AVAILABLE	4) Applicant Address: 668 SJULA ROAD KWAMASHU 4360
5) Existing Licence Holder: NOT APPLICABLE ID NO. NOT APPLICABLE	6) Existing Licence Holder Address: NOT APPLICABLE
7) Type of application: NEW OPERATING LICENCE	8) Operating Licence Number: NOTAVAILABLE
9) Vehicle Type: OTHER	10) 1 X 0 (SEATED)
11) Region: DURBAN WEST	
12.1 KZPRERC2787181 - SCHOLARS AND THEIR PERSONAL EFFECTS: 668 KWAMASHU TO ALLINGHAM PRIMARY SCHOOL FROM RESIDENT 668 KWAMASHU PROCEED STRAIGHT UP TO SIBISI ROAD PASS BY DEPOT THAN PROCEED STRAIGHT LINDELANI CLINIC THAN PASS THE CIRCLE AND TURN LEFT INTO GWALA ROAD AND THEN THE FIRST PICK UP START AT 5:45 AM AT HOUSE NO.2L824 PICK UP 1 CHILD AND THEN PICK UP 1 CHILD AT HOUSE NO.21825 AND PICK 1 CHILD AT HOUSE NO:021426 CONTINUE AND PICK UP 2 CHILDREN ON ONE HOUSE NO.021428 DRIVE STRAIGHT AND PICK UP 1 CHILD AT HOUSE NO:021418 AND THEN PICK UP 1 CHILD AT HOUSE NO.22008 AND THEN PICK UP 1 AT HOUSE NO:022018 AND THEN GO UP HOUSE NOZ422L88 AND THEN PICK UP 2 CHILDREN AT HOUSE NO:4221885 ON OUR WAY BACK WE PICK ANOTHER 2 CHILDREN AT HOUSE NO.L34G5G AND THEN DRIVE UP PICK UP 1 AT HOUSE NO.104350 AND THEN GO TO A NEW RDP HOUSE AT EDAMINI, PICK UP 2 CHILDREN THEN WE GO BACK THE SAME ROUTE TO NTUZUMA BUS DEPOT THEN TURN LEFT TO BRIDGE CITY PASS BESTER RANK PASS FERNDAL PRIMARY SCHOOL THEN START THE FIRST DROP OFF 5 CHILDREN AT REDFERN PRIMARY SCHOOL AND DRIVE STRAIGHT TO ALLINGHAM PRIMARY SCHOOL AND DROP OFF 6 CHILDREN.	



transport

Department:
Transport
Province of KwaZulu-Natal

GAZETTE

LGKZNG11-2019-JUN

REGION: ALL

1)	Application Number: APP0111469	2)	Gazette Number: LGKZNG11-2019-JUN
3)	Applicant: S MANYUKA ID NO. 9106215247087 Association: NOT AVAILABLE	4)	Applicant Address: 668 SJULA ROAD KWAMASHU 4360
5)	Existing Licence Holder: NOT APPLICABLE ID NO. NOT APPLICABLE	6)	Existing Licence Holder Address: NOT APPLICABLE
7)	Type of application: NEW OPERATING LICENCE	8)	Operating Licence Number: NOTAVAILABLE
9)	Vehicle Type: OTHER	10)	1 X 0 (SEATED)
11)	Region: DURBAN WEST		
12.1	<p>KZPRERC2787230 - SCHOLARS AND THEIR PERSONAL EFFECTS: 1668 KWAMASHU TO GREENBERRY PRIMARY SCHOOL FROM RESIDENT 1668 KWAMASHU PROCEED STRAIGHT UP TO SIBISI ROAD PASS BY DEPOT THAN PROCEED STRAIGHT LINDELANI CLINIC THAN PASS THE CIRCLE AND TURN LEFT TO GWALA ROAD AND THEN THE FIRST PICK UP AT HOUSE NO.128362 PICK UP 2 CHILDREN AND THEN PICK UP 1 CHILD AT HOUSE NO.184235 AND PICK 1 CHILD AT HOUSE NO.172485 CONTINUE AND PICK UP 2 CHILDREN ON ONE HOUSE NO.161174 DNVE STRAIGHT AND PICK UP 2 CHILDREN AT HOUSE NO.1 AND THEN PICK UP 1 CHILDR 2 AT HOUSE NO.422187 AND THEN PICK UP LCHID AT HOUSE NO.070345 AND THEN GO UP HOUSE NO.084721 AND THEN PICK UP 1 CHILD AT HOUSE NO.347489 ON OUR WAY BACK WE PICK ANOTHER 2 CHILDREN AT HOUSE NO.108765 AND THEN DRIVE UP PICK UP 1 AT HOUSE NO.448561 AND THEN GO TO A NEW RDP HOUSES AT EDAMINI TO HOUSE NO.372912 -PICK UP 1 CHILD N WE GO BACK THE SAME ROUTE TO WHICH IS NYALA ROAD THEN GO STRAIGHT JOINING MBONDWE THEN TAKE TEFT WHICH IS SIBISI ROAD AND JOIN BHEJANE ROAD PASSING BRIDGE CITY GO STRAIGHT AND PASS BESTER AND THEN JOIN PHOENIX HIGHWAY AND THEN TURN RIGHT AT T-JUNCTION TO JOIN GANDI PARK TO THE ROBOT NEXT TO TOTAL GARAGE AND THEN JOIN MAHATMA GANDI ROAD BEFORE REACHING MAHATMA GANDI HOSPITAL AND WE TAKE RIGHT WHICH IS NO NAME ROAD WHICH WILL TAKE US TO HOPEVILLE PRIMARY SCHOOL AND WE DROP OFF 7 CHILDREN AND THAN TAKE GREENBERRY DRIVE ON AT JUNCTION AND TAKE RIGHT TO GREENBERRY PRIMARY SCHOOL TO DROP OFF 8 CHILDREN.</p>		



transport

Department:
Transport
Province of KwaZulu-Natal

GAZETTE

LGKZNG11-2019-JUN

REGION: ALL

1) Application Number: APP0111470	2) Gazette Number: LGKZNG11-2019-JUN
3) Applicant: FP TEMBE ID NO. 6904121194085 Association: NOT AVAILABLE	4) Applicant Address: 68 AVOCADO GROOVE AVOCA HILLS DURBAN 4000
5) Existing Licence Holder: NOT APPLICABLE ID NO. NOT APPLICABLE	6) Existing Licence Holder Address: NOT APPLICABLE
7) Type of application: NEW OPERATING LICENCE	8) Operating Licence Number: NOTAVAILABLE
9) Vehicle Type: OTHER	10) 1 X 0 (SEATED)
11) Region: DURBAN WEST	
12.1	<p>KZPRERC2787279 - SCHOLARS AND THEIR PERSONAL EFFECTS: NO. 53704 MAFUYA ROAD, INANDA TO KHANYANJALO PRIMARY SCHOOL FROM HOUSE NO. 53704 ON MAFUYA ROAD, INANDA I DRIVE TO HOUSE NO. 714 ON MAFUYA STREET TO PICK UP 2 CHILDREN AND THEN MOVE TO HOUSE NO. 745 AND PICK UP 1 CHILD THEN PICK UP 2 CHILDREN AT HOUSE NO. 63778 AND THEN I TURN TO MAFUYA ROAD JOINING CURNICK NDLOVU HIGHWAY TURN RIGHT TO OHLANGE WELFARE INKULULEKO YABANTU STREET HOUSE NO. 200 PICK UP 2 CHILDREN AND THEN JOIN CURNICK NDLOVU HIGHWAY TO AFRICA HOUSE NO. 1035 PICK UP 1 CHILD AND THEN DRIVE TO HOUSE NO. 1375 PICK UP 1 CHILD THEN CARRY ON STRAIGHT TO CURNICK NDLOVU HIGHWAY TO STOP 8 AREA WITH UNNAMED ROAD ON HOUSE NO. 773 PICK UP 1 CHILD THEN HOUSE NO. 54186 PICK UP 1 CHILD THEN JOIN CURNICK NDLOVU HIGHWAY STRAIGHT THEN LEFT TO SHOPRITE ON HOUSE NO. 551 PICK UP 1 CHILD THEN ON HOUSE NO. 563 PICK UP 1 CHILD AND THEN JOIN CURNICK NDLOVU HIGHWAY I TURN LEFT GOING UP STRAIGHT THEN ON THE TRAFFIC CIRCLE I TURN LEFT ON MACJOBA HIGHWAY THEN I TURN RIGHT SANDILE STREET AND I DROP OFF 7 CHILDREN AT INANDA DAY PRIMARY SCHOOL AND THEN I DROP OFF 6 CHILDREN AT KHANYANJALO PRIMARY SCHOOL.</p>



transport

Department:
Transport
Province of KwaZulu-Natal

GAZETTE

LGKZNG11-2019-JUN

REGION: ALL

1) Application Number: APP0111602	2) Gazette Number: LGKZNG11-2019-JUN
3) Applicant: NP SHANGE ID NO. 8205205382085 Association: OLD ESHOWE ROAD TAXI ASSOCIATION	4) Applicant Address: PUBLIC TRANSPORT BOX 7667 EMPANGENI 3880
5) Existing Licence Holder: NOT APPLICABLE ID NO. NOT APPLICABLE	6) Existing Licence Holder Address: NOT APPLICABLE
7) Type of application: NEW OPERATING LICENCE	8) Operating Licence Number: LGKZN0703000117
9) Vehicle Type: MINIBUS	10) 1 X 13 (SEATED) + 0 (STANDING)
11) Region: UTHUNGULU	
12.1	2207XJ2207XJ00051587 - OLD ESHOWE TO EMPANGENI (EKUPHUMULENI) FROM OLD ESHOWE, PICK AND DROPS EMHLALINI, ENKWALINI, KWAQHAMUKA, MSUNDUZI, NCEKWANE, NTSHIDI, QEDUSIZI, DLAMU, MATSHAMNYAMA DROP PASSENGERS TO BOXER RANK RETURN DOING THE SAME.
12.2	22071T2207XJ10051588 - OLD ESHOWE (MEVAMHLOPHE) TO EMPANGENI BINGOMA, ESIPHETHWINI, ENQATHAYI, KWAMSWELI, KHELI, QHUBANDABA, MANKWANYANENI, DIPHINI, SUNDWINI, MEVAMHLOPHE DIRECT AND RETURN DOING PICK AND DROPS TO BOXER RANK EMPANGENI.
12.3	22071T2207XJ10051590 - OLD ESHOWE (NQOLENI) TO EMPANGENI BHOFANISI, DLANGUBO, FASIMBA, KWAMTHEMBU, MNQADAYI, NOMNYAKA, OYEMENI, NGODINI, MAKHEHLE, NTSHELUNTSHELU, MNGAMPONDO TO BOXER RANK, EMPANGENI DIRECT AND RETURN AND DROP DOING THE SAME. ALTERNATIVE ROUTE TO EMPANGENI. TURN LEFT WEIGHTMON, STRAIGHT ALONG BIYELA STREET, TURN RIGHT BRYNE STREET, DROP OFF PASSENGERS, BACK TO THE RANK.



transport

Department:
Transport
Province of KwaZulu-Natal

GAZETTE

LGKZNG11-2019-JUN

REGION: ALL

1) Application Number: APP0111629	2) Gazette Number: LGKZNG11-2019-JUN
3) Applicant: MN NGCOBO ID NO. 5805185392088 Association: MAFUNZE MPUMUZA INADI INCWADI T.O.A	4) Applicant Address: P. O BOX 2388 ELANDSKOP KWAZULU-NATAL 3201
5) Existing Licence Holder: NOT APPLICABLE ID NO. NOT APPLICABLE	6) Existing Licence Holder Address: NOT APPLICABLE
7) Type of application: NEW OPERATING LICENCE	8) Operating Licence Number: LGKZN0403000910
9) Vehicle Type: MINIBUS	10) 1 X 15 (SEATED) + 0 (STANDING)
11) Region: UMGUNGUNDLOVU	
12.1	<p>22068T22068T00053561 - DINDI TO PIETERMARITZBURG</p> <p>INBOUND: FROM DINDI TERMINUS – D1126 (KPV0068) TO EAST STREET CLINIC RANK – EAST OFF BOOM (KPC0084). ROUTE: D1126, MR7, MOSES MABHIDA (EDENDALE), LANGALIBALELE (LONGMARKET), RETIEF, HOOSEN HAFEEJEE (BERG), MASUKWANA (EAST).</p> <p>OUTBOUND: FROM EAST STREET CLINIC RANK – EAST OFF BOOM (KPC0084) TO DINDI TERMINUS – (KPV0068) ROUTE: MASUKWANA (EAST), BOON, PINE, MOSES MABHIDA (EDENDALE), MR7, D1126.</p> <p>ALTERNATIVE ROUTINGS NONE RESTRICTION NONE SPECIAL CONDITIONS NONE DISPUTES AGAINST MAFUNZE, MPUMUZA, INADI, INCWADI TAXI ASSOCIATION NONE.</p>
12.2	<p>22068T22068T00053563 - ELANDSKOP TO PIETERMARITZBURG</p> <p>INBOUND: FROM ELANDSKOP – ZONDI STORE TAXI TERMINUS MR7/ D1123 (KPV0023) TO BERG STREET RANK – BELOW EAST (KPC0028). ROUTE: D1122, MR7, MOSES MABHIDA (EDENDALE), LANGALIBALELE (LONGMARKET), RETIEF, HOOSEN HAFEEJEE (BERG).</p> <p>OUTBOUND: FROM EAST STREET RANK NO.5 – BELOW EAST (KPC0028) TO ELANDSKOP – ZONDI STORE TAXI TERMINUS MR & D1122 (KPV0023). ROUTE: HOOSEN HAFEEJEE (BERG), MASUKWANA (EAST), BOOM, PIETERMARITZ, PINE, MOSES MABHIDA (EDENDALE), MR7, D1122.</p> <p>ALTERNATIVE ROUTINGS. NONE. RESTRICTION. NONE. SPECIAL CONDITIONS NONE DISPUTES AGAINST MAFUNZE, MPUMUZA, INADI, INCWADI TAXI ASSOCIATION.</p>
12.3	<p>22068T22068T00053559 - MAGWAGWA TO PIETERMARITZBURG</p> <p>INBOUND: FROM MAGWAGWA TERMINUS – P390 (KPV0016). ROUTE: VIA P390, P399, MR7, EDENDALE, LONGMARKET, RETIEF, BERG TO EAST STREET CLINIC RANK – EAST OF BOOM (KPC0084).</p> <p>OUTBOUND: FROM EAST STREET CLINIC RANK- EAST OFF BOOM (KPC0084) ROUTE: VIA EAST, BOOM, PINE, KEATE, EDENDALE, MR7, P390, P399 TO MAGWAGWA TERMINUS – P390 (KPV0016).</p>
12.4	<p>22068T22068T00053560 - TAFULENI TO PIETERMARITZBURG</p> <p>INBOUND: FROM TAFULENI TERMINUS – D1128 (KPV0062) ROUTE VIA D1128, MR7, EDENDALE, LONGMARKET, RETIEF, BERG, EAST TO EAST STREET CLINIC RANK – EAST OF BOOM (KPC0084).</p> <p>OUTBOUND: FROM EAST STREET CLINIC RANK- EAST OFF BOOM (KPC0084) ROUTE VIA EAST, BOOM, PINE, KEATE, EDENDALE, MR7, D1128 TO TAFULENI TERMINUS – D1128 (KPV0062).</p>
12.5	<p>22068T22068T00053564 - 9. DEEPDALE TO PIETERMARITZBURG</p> <p>INBOUND FROM: DEEPDALE TO BERG STREET RANK NO9.5 – BELOW EAST (KPC0028).</p> <p>ROUTE: P124, MR7, MOSES MABHIDA (EDENDALE), LANGALIBALELE (LONGMARKET), RETIEF, HOOSEN HAFEEJEE (BERG).</p> <p>OUTBOUND FROM: BERG STREET RANK NO.5 – BELOW EAST (KPC0028) TO DEEPDALE.</p> <p>ROUTE: HOOSEN HAFEEJEE (BERG), MASUKWANA (EAST), PIETERMARITZ, PINE, MOSES MABHIDA (EDENDALE), MR7, P124.</p> <p>ALTERNATIVE ROUTINGS NONE RESTRICTION NONE SPECIAL CONDITIONS NONE DISPUTES AGAINST MAFUNZE, MPUMUZA, INADI, INCWADI TAXI ASSOCIATION NONE.</p>



transport

Department:
Transport
Province of KwaZulu-Natal

GAZETTE

LGKZNG11-2019-JUN

REGION: ALL

12.6	<p>22068T22068T00053565 - 10. NCWADI TO PIETERMARITZBURG</p> <p>INBOUND FROM: NCWADI TO BERG STREET RANK NO.5 – BELOW EAST (KPC0028).</p> <p>ROUTE: P121, MR7, MOSES MABHIDA (EDENDALE), LANGALIBALELE (LONGMARKET), RETIEF, HOOSEN HAFJEJEE (BERG).</p> <p>OUTBOUND FROM: BERG STREET RANK NO.5 – BELOW EAST (KPC0028) TO NCWADI.</p> <p>ROUTE: HOOSEN HAFJEJEE (BERG), MASUKWANA (EAST), PIETERMARITZ, PINE, MOSES MABHIDA (EDENDALE), MR7, P121.</p> <p>DISPUTES AGAINST MAFUNZE, MPUMUZA, INADI, INCWADI TAXI ASSOCIATION NONE</p>
12.7	<p>22068T22068T00053566 - 11. QANDA TO PIETERMARITZBURG</p> <p>INBOUND FROM: QANDA TERMINUS – D1127 (KPV0065) TO EAST STREET CLINIC RANK – EAST OFF BOOM (KPC0084).</p> <p>ROUTE: D1127, MR7, MOSES MABHIDA (EDENDALE), LANGALIBALELE (LONGMARKET), RETIEF, HOOSEN HAFJEJEE (BERG), MASUKWANA (EAST).</p> <p>OUTBOUND FROM: EAST STREET CLINIC RANK – EAST OFF BOOM (KPC0084) TO QANDA TERMINUS – D1127 (KPV0065).</p> <p>ROUTE: MASUKWANA (EAST), BOOM, PINE, MOSES MABHIDA (EDENDALE) MR7, D1127.</p> <p>ALTERNATIVE ROUTINGS NONE RESTRICTION NONE SPECIAL CONDITIONS NONE DISPUTES AGAINST MAFUNZE, MPUMUZA, INADI, INCWADI TAXI ASSOCIATION NONE.</p>
12.8	<p>22068T22068T00053555 - 1. MAFUNZE TO PIETERMARITZBURG</p> <p>INBOUND. FROM: MAFUNZE ROUTE VIA D1123, D1124, MR 7, EDENDALE, LONGMARKET, RETIEF, BERG TO BERG STREET RANK NO. 5 – BELOW EAST (KPC0028).</p> <p>OUTBOUND. FROM BERG STREET RANK NO. 5 - BELOW EAST (KPC0028)" ROUTE VIA BERG, EAST, PIETERMARITZ, PINE, KEATE, EDENDALE, MR 7, D1124, D1123 TO MAFUNZE – D1123(KPV0036).</p>
12.9	<p>22068T22068T00053556 - 2. GIBSON GATE TO PIETERMARITZBURG</p> <p>INBOUND FROM: GIBSON GATE TERMINUS – SEVONTEIN PRISON (KPV0032).</p> <p>ROUTE: VIA UNNAMED ROAD, D1124, MR7, EDENDALE, LONGMARKET, RETIEF, BERG TO BERG STREET RANK NO.5 – BELOW EAST (KPC0028).</p> <p>OUTBOUND FROM: BERG STREET RANK, NO. 5 BELOW EAST (KPC0028).</p> <p>ROUTE VIA BERG, EAST, PIETERMARITZ, PINE, KEATE, EDENDALE, MR 7, D1124, UNNAMED ROAD TO GIBSON GATE TERMINUS – SEVONTEIN PRISON (KPV0032).</p>
12.10	<p>22068T22068T00053557 - 3. ZONDI STORE TO PIETERMARITZBURG .</p> <p>INBOUND FROM: MAFKATHINI – ZONDI STORE – D1122/P 402 (KPV0012).</p> <p>ROUTE VIA D1122, MR7, EDENDALE, LONGMARKET, RETIEF, BERG TO BERG STREET RANK NO.5 – BELOW EAST (KPC0028).</p> <p>OUTBOUND FROM:BERG STREET RANK NO.5 BELOW EAST (KPC0028).</p> <p>ROUTE VIA BERG, EAST, PIETERMARITZ, PINE, KEATE, EDENDALE, MR7, D112 TO MAFKATHINI – ZONDI STORE – D1122/P402 (KPV0012).</p>
12.11	<p>22068T22068T00053558 - 4. MASWAZINI TO PIETERMARITZBURG</p> <p>INBOUND FROM: MASWAZINI TERMINUS – D1139 (KPV0084).</p> <p>ROUTE VIA D1139, P402, MR7, EDENDALE, LONGMARKET, RETIEF, BERG TO BERG STREET RANK NO.5 – BELOW EAST (KPC0028).</p> <p>OUTBOUND FROM: BERG STREET RANK NO.5 BELOW EAST (KPC0028)</p> <p>"ROUTE VIA BERG, EAST, PIETERMARITZ, PINE, KEATE, EDENDALE, MR7, D1139 TO MASWAZINI TERMINUS – D1139 (KPV0084).</p>



transport

Department:
Transport
Province of KwaZulu-Natal

GAZETTE

LGKZNG11-2019-JUN

REGION: ALL

1) Application Number: APP0111643	2) Gazette Number: LGKZNG11-2019-JUN
3) Applicant: SC KUNENE ID NO. 6912045526084 Association: UMLAZI A B C AND W TAXI OWNERS ASSOCIATION	4) Applicant Address: BB446 UMLAZI UMLAZI 4031
5) Existing Licence Holder: TD MKHIZE ID NO. 7512085313085	6) Existing Licence Holder Address: G27 UMLAZI TOWNSHIP NTOKOZWENI, DURBAN KWA ZULU NATAL 4031
7) Type of application: NORMAL TRANSFER	8) Operating Licence Number: LGKZN1203000708
9) Vehicle Type: MINIBUS	10) 1 X 15 (SEATED) + 0 (STANDING)
11) Region: NINGIZMU 2	
12.1	2202IR21004R00049309 - EMAWELENI TO DURBAN METRO FROM EMAWELENI TAXI RANK ALONG ANY OF THE ROUTES TO MANGOSUTHU HIGHWAY, ALONG MANGOSUTHU HIGHWAY, INTO R102, LEFT INTO HIMALAYAS ROAD OFF RAMP, RIGHT INTO HIMALAYAS ROAD, LEFT INTO CHIEF ALBERT LUTHULI FREEWAY (M4), RIGHT INTO WEST STREET, RIGHT INTO POINT ROAD, RIGHT INTO BAY TERRACE, RIGHT INTO SHEPSTONE ROAD, LEFT INTO PINE STREET, INTO RUSSELL STREET, AND PROCEED TO THE RANK IN RUSSELL STREET FROM EMAWELENI TAXI RANK ALONG ANY OF THE ROUTES INTO AND ALONG MANGOSUTHU HIGHWAY, LEFT INTO PRINCE MSHIYENI HOSPITAL AND RETURN, TURNING RIGHT INTO MANGOSUTHU HIGHWAY, LEFT INTO SIBUSISO MDAKANE ROAD, INTO PRINCE MCWAYIZENI ROAD, PROCEED TO EZIMBUZINI TAXI RANK AND RETURN TO EMAWELENI TAXI RANK ALONG THE SAME ROUTE IN REVERSE. 4. RETURN JOURNEY: DURBAN TO UMLAZI (A,B,C & W) "FROM THE TAXI RANK ON RUSSELL STREET, ALONG RUSSELL STREET, LEFT INTO LEOPOLD STREET, INTO MARKET ROAD, INTO CHIEF ALBERT LUTHULI FREEWAY (M4), INTO MANGOSUTHU HIGHWAY (M30) OFF RAMP, INTO MANGOSUTHU HIGHWAY, RIGHT INTO SOLOMON MAHLANGU ROAD, AND PROCEED ALONG ANY OF ROUTES IN REVERSE TO THE STARTING POINT. FROM EZIMBUZINI TAXI RANK, RIGHT INTO PRINCE MCWAYIZENI ROAD, INTO SIBUSISO MDAKANE ROAD, LEFT INTO MANGOSUTHU HIGHWAY, RIGHT INTO SOLOMON MAHLANGU ROAD, LEFT INTO VENIYENI ROAD AND PROCEED ALONG ROUTES (1) OR (2) TO THE STARTING POINT.
12.2	2202IR238ZQM00049307 - UMLAZI TO MANGOSUTHU HIGHWAY FROM EMAWELENI TAXI RANK (ON ROAD 2003), ALONG ROAD 2003, RIGHT INTO BLESSING MABASO ROAD, RIGHT INTO ROAD 336, RIGHT INTO ROAD NO.304, RIGHT INTO VENIYENI, RIGHT INTO SOLOMON MAHLANGU, LEFT INTO MANGOSUTHU HIGHWAY.
12.3	2202IR238Z2U00049308 - EMAWELENI TO MANGOSUTHU HIGHWAY FROM EMAWELENI TAXI RANK (ON ROAD 2003) ALONG ROAD 2003, LEFT INTO VENIYENI ROAD, RIGHT INTO ROAD NO.403 AND RETURN, RIGHT INTO SOLOMON MAHLANGU, LEFT INTO MANGOSUTHU HIGHWAY.
12.4	21004R2202IR00049310 - DURBAN TO UMLAZI (A,B,C & W) FROM THE TAXI RANK ON RUSSELL STREET, ALONG RUSSELL STREET, LEFT INTO LEOPOLD STREET, INTO MARKET ROAD, INTO CHIEF ALBERT LUTHULI FREEWAY (M4), INTO MANGOSUTHU HIGHWAY (M30) OFF RAMP, INTO MANGOSUTHU HIGHWAY, RIGHT INTO SOLOMON MAHLANGU ROAD, AND PROCEED ALONG ANY OF ROUTES (1) OR (2) IN REVERSE TO THE STARTING POINT. EZIMBUZINI TO UMLAZI (A, B, C & W) FROM EZIMBUZINI TAXI RANK, RIGHT INTO PRINCE MCWAYIZENI ROAD, INTO SIBUSISO MDAKANE ROAD, LEFT INTO MANGOSUTHU HIGHWAY, RIGHT INTO SOLOMON MAHLANGU ROAD, LEFT INTO VENIYENI ROAD AND PROCEED ALONG ROUTES (1) OR (2) TO THE STARTING POINT.



transport

Department:
Transport
Province of KwaZulu-Natal

GAZETTE

LGKZNG11-2019-JUN

REGION: ALL

1) Application Number: APP0111655	2) Gazette Number: LGKZNG11-2019-JUN
3) Applicant: T PHOSWA ID NO. 5510175312084 Association: NOT AVAILABLE	4) Applicant Address: 0442 CLYDESDALE LOCATION UMZIMNKHULU 3297
5) Existing Licence Holder: NOT APPLICABLE ID NO. NOT APPLICABLE	6) Existing Licence Holder Address: NOT APPLICABLE
7) Type of application: NEW OPERATING LICENCE	8) Operating Licence Number: NOTAVAILABLE
9) Vehicle Type: BUS	10) 1 X 64 (SEATED) + 15 (STANDING)
11) Region: UMGUNGUNDLOVU	
12.1	KZPRERC2786152 - SCHOLARS AND THEIR PERSONAL EFFECTS: NDAWANA JS SCHOOL TO NAZARETH SCHOOL NDAWANA JS SCHOOL-ROOIPORT-TSAWULE JS SCHOOL-D634-MANGENI JS SCHOOL ST PACTICK SCHOOL MABANDA JS SCHOOL DELA, UZI JS SCHOOL BOUNI JS SCHOOL ENTSIKENI JS SCHOOL D2401 MALENJE CLINIC ENGWAQA SS SCHOOL ENYANISWENI JS SCHOOL RIVERSIDE CLINIC KORINTE JS SCHOOL KUKHANYENI JS SCHOOL RIVERSIDE CLINIC KORINTE JS SCHOOL ST MICHAEL CHURCH NAZARETH SCHOOL NYENYEZI UMZIMKHULU.



transport

Department:
Transport
Province of KwaZulu-Natal

GAZETTE

LGKZNG11-2019-JUN

REGION: ALL

1) Application Number: APP0111722	2) Gazette Number: LGKZNG11-2019-JUN
3) Applicant: PB SITHOLE ID NO. 6912090369083 Association: KWA-MASHU TAXI OWNERS ASSOCIATION	4) Applicant Address: J 770 SIBHUBHU ROAD KWAMASHU 4360
5) Existing Licence Holder: BI SITHOLE ID NO. 6306185338089	6) Existing Licence Holder Address: J 770 SIBHUBHU ROAD KWA-MASHU, DURBAN KWA ZULU-NATAL KWA-ZULU NATAL 4360
7) Type of application: DECEASED TRANSFER AND NEW OPERATING LICENCE	8) Operating Licence Number: LKNKZN019568
9) Vehicle Type: MINIBUS TAXI	10) 1 X 9-16 (SEATED) + 0 (STANDING)
11) Region: GREATER NORTH	
<p>12.1 2206UB21004R00048164 - FROM KWAMASHU SECTIONS C,D,& B,K & J AND L & M TO DURBAN</p> <p>2.1 C, D & B:</p> <p>UBUBANE ROAD, RIGHT INTO ISIGWEGWE ROAD, INTO ISIPINGO ROAD, LEFT INTO AMANZIMTOTI ROAD, LEFT INTO MALANDELA ROAD, INTO INANDA ROAD, INTO INANDA HIGHWAY, RIGHT INTO N2, INTO WESTERN FREEWAY (N3) ALONG WESTERN FREEWAY (N3), LEFT TO BEREA ROAD NORTH, OLD DUTCH ROAD, ALICE STREET, RIGHT INTO GREY STREET, LEFT INTO COMMERCIAL, LEFT INTO FIELD TO SOLDIER'S WAY TAXI RANK.</p> <p>ALTERNATIVELY:</p> <p>FROM COMMERCIAL ROAD, RIGHT GARDNER STREET, RIGHT INTO PINE STREET INTO WESTERN FREEWAY.</p> <p>ALTERNATIVELY:</p> <p>MALANDELA ROAD, M25, N2, INTO WESTERN FREEWAY (N3).</p> <p>2.2 K & J</p> <p>NKONJANE ROAD, LEFT INTO SIGWACA ROAD, RIGHT INTO PHOTHWE ROAD, RIGHT INTO MPANGELE ROAD, LEFT INTO MCAKA ROAD, LEFT INTO MKHIWANE ROAD, RIGHT INTO NYALA ROAD, INTO UNDLONDLO ROAD, RIGHT INTO MALANDELA ROAD, INANDA ROAD, INTO INANDA HIGHWAY, RIGHT INTO N2 INTO WESTERN FREEWAY (N3) EAST BOUND, ALONG TO WESTERN FREEWAY (N3), LEFT TO BEREA ROAD NORTH, INTO OLD DUTCH ROAD, ALICE STREET, RIGHT INTO GREY STREET, LEFT INTO COMMERCIAL, LEFT INTO FIELD, TO SOLDIER'S WAY TAXI RANK.</p> <p>ALTERNATIVELY</p> <p>FROM COMMERCIAL ROAD, RIGHT INTO GARDNER STREET, RIGHT INTO PINE STREET TO WESTERN FREEWAY.</p> <p>ALTERNATIVELY:</p> <p>MALANDELA ROAD, M25, N2, INTO WESTERN FREEWAY (N3).</p> <p>2.3. L & M:</p> <p>BHEJANE ROAD, RIGHT INTO HLOBANE ROAD, LEFT INTO LUTHULI ROAD, RIGHT INTO ZULU ROAD, LEFT INTO NTOMBELA ROAD, RIGHT INTO MALANDELA ROAD, INTO INANDA ROAD, INTO INANDA HIGHWAY, RIGHT INTO N2 WESTERN FREEWAY (N3) EAST BOUND, ALONG TO WESTERN FREEWAY (N3), LEFT TO BEREA ROAD, INTO OLD DUTCH ROAD, ALICE STREET, RIGHT INTO GREY STREET, LEFT INTO COMMERCIAL, LEFT INTO FIELD STREET, TO SOLDIER'S WAY TAXI RANK.</p> <p>ALTERNATIVELY:</p> <p>FROM COMMERCIAL ROAD, RIGHT INTO GARDNER STREET, RIGHT INTO PINE STREET TO WESTERN FREEWAY.</p> <p>ALTERNATIVELY:</p> <p>MALANDELA ROAD, M25, N2, INTO WESTERN FREEWAY (N3).</p> <p>ALTERNATIVELY:</p> <p>NYALA ROAD, LEFT INTO PHITHI, INTO MDONI ROAD, NYALA, INTO MBONDWE ROAD, RIGHT INTO SIBISI ROAD, INTO MKHWANAZI ROAD, LEFT INTO MAKHATHINI ROAD, LEFT INTO MLANGENI ROAD, LEFT INTO NTOMBELA ROAD INTO INANDA ROAD, INTO INANDA HIGHWAY, RIGHT INTO N2 INTO WESTERN FREEWAY (N3) EAST BOUND, ALONG TO WESTERN FREEWAY (N3), LEFT TO BEREA ROAD NORTH, INTO OLD DUTCH ROAD, ALICE STREET, RIGHT INTO GREY STREET, LEFT INTO COMMERCIAL, LEFT INTO FIELD STREET, TO SOLDIER'S WAY TAXI RANK.</p> <p>ALTERNATIVELY:</p> <p>FROM COMMERCIAL ROAD, RIGHT INTO GARDNER STREET, RIGHT INTO PINE STREET TO WESTERN FREEWAY.</p> <p>ALTERNATIVELY:</p> <p>MALANDELA ROAD, M25, N2 INTO WESTERN FREEWAY (N3).</p>	



transport

Department:
Transport
Province of KwaZulu-Natal

GAZETTE

LGKZNG11-2019-JUN

REGION: ALL

12.2	<p>2206UW2206RK00048168 - KWA-MASHU TO PINETOWN</p> <p>3 A. FROM APPROVED TAXI RANK IN KWA-MASHU TO APPROVED TAXI RANK IN PINETOWN VIA BESTER, CROSSROADS DIRECT AND RETURN ALONG MALANDELA ROAD, LEFT INTO BHEJANE ROAD, ALONG BHEJANE ROAD, LEFT INTO SIBISI ROAD, RIGHT INTO NYALA ROAD, RIGHT INTO BHUNGEZI ROAD, RIGHT INTO NTUZUMA ACCESS, RIGHT INTO M25 ON- RAMP AND PROCEED TO BESTER'S TAXI RANK.</p> <p>ALONG MALANDELA ROAD, LEFT INTO BHEJANE ROAD, RIGHT INTO ZULU ROAD, LEFT INTO NTOMBELA ROAD, LEFT INTO MALANDELA ROAD AND PROCEED TO CROSSROADS TAXI RANK.</p> <p>FROM THE RANK AT KWA-MASHU STATION ALONG ANY OF THE ROUTES ABOVE INTO AND ALONG MALANDELA ROAD, INTO INANDA ROAD, RIGHT INTO THE N2, RIGHT INTO M19, ALONG THE M19, INTO ST.JOHN AVENUE, RIGHT INTO OLD MAIN ROAD (M31), LEFT INTO CROMPTON ROAD, RIGHT INTO HILL STREET AND PROCEED TO THE TAXI RANK.</p>
12.3	<p>2206UW2206UW00048169 - KWA-MASHU TO STANGER</p> <p>FROM APPROVED TAXI RANK IN KWA-MASHU TO APPROVED TAXI RANK IN STANGER TO VERULAM</p> <p>ALONG MALANDELA ROAD, RIGHT INTO M25, LEFT INTO THE N2, ALONG THE N2 LEFT INTO M41, ALONG THE M41 RIGHT INTO WICK STREET, LEFT INTO IRELAND STREET, RIGHT INTO WICK STREET, RIGHT INTO R102, PROCEED ALONG R102, PROCEED ALONG R102 TO STANGER DIRECT AND RETURN.</p>
12.4	<p>2206UW2206M100048173 - KWA-MASHU TO POINT</p> <p>INWARDS: FROM KWA-MASHU TAXI RANK INTO MALANDELA ROAD, INTO M25 INTO NORTH COAST ROAD, INTO UMGENI ROAD, LEFT INTO ARGYLE ROAD, RIGHT INTO BRICKHILL ROAD, INTO POINT ROAD, DIRECT AND RETURN.</p> <p>OUTWARDS: FROM POINT ROAD, RIGHT INTO BAY TERRACE ROAD, RIGHT INTO STANGER STREET, INTO ARGYLE ROAD, INTO UMGENI ROAD, INTO M25, LEFT INTO MALANDELA ROAD, INTO KWA-MASHU TAXI RANK.</p>
12.5	<p>2206UW2206UW00049427 - CONDITIONS:</p> <ol style="list-style-type: none"> 1. PASSENGERS MAY BE PICKED UP AND /OR SET DOWN ONLY AT DESIGNATED TAXI RANKS OR TAXI STOPS, WHICH SHALL EXCLUDE BUS STOPS. 2. ENTRY OR RANKING ON PRIVATE PROPERTY IS NOT PERMITTED WITHOUT THE WRITTEN PERMISSION OF THE LANDLORD, A COPY OF WHICH MUST BE SUPPLIED TO THE BOARD. 3. WITHOUT HAVING ENTERED INTO AN AGREEMENT WITH OTHER OPERATORS ON A COMMON ROUTE AS CONTEMPLATED BY SECTION 88(2)(B) OF ACT 22 OF 2000, THE PICKING UP OR SETTING DOWN OF PASSENGERS ON SUCH ROUTE IS NOT PERMITTED. A COPY OF SUCH AGREEMENT MUST BE SUPPLIED TO THE BOARD. 4. A RANKS, WHETHER ON-STREET OR OFF-STREET, ONLY THE TAXIS THAT CAN BE ACCOMMODATED IN THE DEMARCATED AREA MAY OCCUPY THE RANK. EXCESS VEHICLES MUST HOLD ELSEWHERE. 5. RANK PERMITS OR LETTERS OF AUTHORITY MUST BE PRODUCED IN RESPECT OF ALL RANKS IN MUNICIPAL AREA, IN PARTICULAR MAJOR TOWNS AND CITIES AND IN PARTICULAR INTER-PROVINCIAL DESTINATIONS. 6. THE ALLOCATION OF ANY ROUTE OR PORTION OF A ROUTE IS SUBJECT TO THE CONDITION THAT IT HAS BEEN APPROVED AND ALLOCATED IN GOOD FAITH AND THAT SUCH ROUTE WILL BE INVALID SHOULD IT TRANSPIRE THAT THE ROUTE OR PORTION THEREOF WILL, OR HAS CAUSED CONFLICT DUE TO IT HAVING BEEN APPROVED BASED ON INCORRECT OR FALSE INFORMATION SUPPLIED TO THE BOARD OR AS A RESULT OF AN ERRORS. IN SUCH INSTANCE THE OPERATING LICENCE MUST BE RETURNED TO THE BOARD FOR CORRECTION. 7. THE VEHICLE MUST BE COVERED BY MOTOR VEHICLE INSURANCE AS WELL AS PERSONAL LIABILITY INSURANCE.



transport

Department:
Transport
Province of KwaZulu-Natal

GAZETTE

LGKZNG11-2019-JUN

REGION: ALL

1) Application Number: APP0111724	2) Gazette Number: LGKZNG11-2019-JUN
3) Applicant: PB SITHOLE ID NO. 6912090369083 Association: KWA-MASHU TAXI OWNERS ASSOCIATION	4) Applicant Address: J 770 SIBHUBHU ROAD KWA MASHU 4360
5) Existing Licence Holder: BI SITHOLE ID NO. 6306185338089	6) Existing Licence Holder Address: J 770 SIBHUBHU ROAD KWA-MASHU, DURBAN KWA ZULU-NATAL 4360
7) Type of application: DECEASED TRANSFER AND NEW OPERATING LICENCE	8) Operating Licence Number: LGKZN1402000004
9) Vehicle Type: MIDIBUS	10) 1 X 17-35 (SEATED) + 0 (STANDING)
11) Region: GREATER NORTH	
12.1	2206UW2206LS00048191 - CHARTER SERVICE FROM KWAMASHU TAXI RANK TO POINTS WITHIN THE PROVINCE OF KWAZULU-NATAL ONLY. NO PICKING UP OR SETTING DOWN OF PASSENGERS EN ROUTE.
12.2	2206UW2206RK00048170 - KWA-MASHU TO PINETOWN MALANDELA ROAD, INANDA ROAD, INANDA HIGHWAY, RIGHT INTO THE M19, ALONG M19, LEFT INTO SHEPSTONE ROAD, INTO BEVISS ROAD, RIGHT INTO OLD MAIN ROAD (M31), LEFT INTO CROMPTON STREET, RIGHT INTO HILL STREET AND PROCEED TO THE TAXI RANK IN HILL STREET.
12.3	2206UB21004R00048164 - FROM KWAMASHU SECTIONS C,D,& B,K & J AND L & M TO DURBAN 2.1 C, D & B: UBUBANE ROAD, RIGHT INTO ISIGWEGWE ROAD, INTO ISIPINGO ROAD, LEFT INTO AMANZIMTOTI ROAD, LEFT INTO MALANDELA ROAD, INTO INANDA ROAD, INTO INANDA HIGHWAY, RIGHT INTO N2, INTO WESTERN FREEWAY (N3) ALONG WESTERN FREEWAY (N3), LEFT TO BEREA ROAD NORTH, INTO OLD DUTCH ROAD, ALICE STREET, RIGHT INTO GREY STREET, LEFT INTO COMMERCIAL, LEFT INTO FIELD TO SOLDIER'S WAY TAXI RANK. ALTERNATIVELY: FROM COMMERCIAL ROAD, RIGHT GARDNER STREET, RIGHT INTO PINE STREET INTO WESTERN FREEWAY. ALTERNATIVELY: MALANDELA ROAD, M25, N2, INTO WESTERN FREEWAY (N3). 2.2 K & J NKONJANE ROAD, LEFT INTO SIGWACA ROAD, RIGHT INTO PHOTHWE ROAD, RIGHT INTO MPANGELE ROAD, LEFT INTO MCACA ROAD, LEFT INTO MKHIVANE ROAD, RIGHT INTO NYALA ROAD, INTO UNDLONDLO ROAD, RIGHT INTO MALANDELA ROAD, INANDA ROAD, INTO INANDA HIGHWAY, RIGHT INTO N2 INTO WESTERN FREEWAY (N3) EAST BOUND, ALONG TO WESTERN FREEWAY (N3), LEFT TO BEREA ROAD NORTH, INTO OLD DUTCH ROAD, ALICE STREET, RIGHT INTO GREY STREET, LEFT INTO COMMERCIAL, LEFT INTO FIELD, TO SOLDIER'S WAY TAXI RANK. ALTERNATIVELY FROM COMMERCIAL ROAD, RIGHT INTO GARDNER STREET, RIGHT INTO PINE STREET TO WESTERN FREEWAY. ALTERNATIVELY: MALANDELA ROAD, M25, N2, INTO WESTERN FREEWAY (N3). 2.3. L & M: BHEJANE ROAD, RIGHT INTO HLOBANE ROAD, LEFT INTO LUTHULI ROAD, RIGHT INTO ZULU ROAD, LEFT INTO NTOMBELA ROAD, RIGHT INTO MALANDELA ROAD, INTO INANDA ROAD, INTO INANDA HIGHWAY, RIGHT INTO N2 WESTERN FREEWAY (N3) EAST BOUND, ALONG TO WESTERN FREEWAY (N3), LEFT TO BEREA ROAD, INTO OLD DUTCH ROAD, ALICE STREET, RIGHT INTO GREY STREET, LEFT INTO COMMERCIAL, LEFT INTO FIELD STREET, TO SOLDIER'S WAY TAXI RANK. ALTERNATIVELY: FROM COMMERCIAL ROAD, RIGHT INTO GARDNER STREET, RIGHT INTO PINE STREET TO WESTERN FREEWAY. ALTERNATIVELY: MALANDELA ROAD, M25, N2, INTO WESTERN FREEWAY (N3). ALTERNATIVELY: NYALA ROAD, LEFT INTO PHITHI, INTO MDONI ROAD, NYALA, INTO MBONDWE ROAD, RIGHT INTO SIBISI ROAD, INTO MKHWANAZI ROAD, LEFT INTO MAKHATHINI ROAD, LEFT INTO MLANGENI ROAD, LEFT INTO NTOMBELA ROAD INTO INANDA ROAD, INTO INANDA HIGHWAY, RIGHT INTO N2 INTO WESTERN FREEWAY (N3) EAST BOUND, ALONG TO WESTERN FREEWAY (N3), LEFT TO BEREA ROAD NORTH, INTO OLD DUTCH ROAD, ALICE STREET, RIGHT INTO GREY STREET, LEFT INTO COMMERCIAL, LEFT INTO FIELD STREET, TO SOLDIER'S WAY TAXI RANK. ALTERNATIVELY: FROM COMMERCIAL ROAD, RIGHT INTO GARDNER STREET, RIGHT INTO PINE STREET TO WESTERN FREEWAY. ALTERNATIVELY: MALANDELA ROAD, M25, N2 INTO WESTERN FREEWAY (N3).



transport

Department:
Transport
Province of KwaZulu-Natal

GAZETTE

LGKZNG11-2019-JUN

REGION: ALL

12.4	<p>2206UW21004R00048158 - KWA-MASHU TOWNSHIP TO DURBAN</p> <p>FROM KWA-MASHU TAXI RANK, INTO MALANDELA ROAD, INTO INANDA ROAD, INTO INANDA HIGHWAY, RIGHT INTO N2, INTO WESTERN FREEWAY (N3) ALONG THE WESTERN FREEWAY (N3), LEFT INTO BEREA ROAD NORTH, INTO OLD DUTCH ROAD, ALICE STREET, RIGHT INTO GREY STREET, LEFT INTO COMMERCIAL, LEFT INTO FIELD STREET TO SOLDIER'S WAY TAXI RANK.</p> <p>FROM COMMERCIAL ROAD, TURN RIGHT INTO GARDNER STREET, RIGHT INTO PINE STREET TO WESTERN FREEWAY.</p> <p>FROM SOLDIER'S WAY TAXI RANK, TO FIELD STREET, LEFT INTO LEOPOLD STREET, TO CANNONGATE ROAD, INTO WESTERN FREEWAY (N3), INTO N2, INANDA ROAD OFF-RAMP, INANDA HIGHWAY, MALANDELA ROAD.</p>
12.5	<p>2206UW2206UW00048169 - KWA-MASHU TO STANGER</p> <p>FROM APPROVED TAXI RANK IN KWA-MASHU TO APPROVED TAXI RANK IN STANGER TO VERULAM</p> <p>ALONG MALANDELA ROAD, RIGHT INTO M25, LEFT INTO THE N2, ALONG THE N2 LEFT INTO M41, ALONG THE M41 RIGHT INTO WICK STREET, LEFT INTO IRELAND STREET, RIGHT INTO WICK STREET, RIGHT INTO R102, PROCEED ALONG R102, PROCEED ALONG R102 TO STANGER DIRECT AND RETURN.</p>
12.6	<p>2206UW2206M100048173 - KWA-MASHU TO POINT</p> <p>INWARDS: FROM KWA-MASHU TAXI RANK INTO MALANDELA ROAD, INTO M25 INTO NORTH COAST ROAD, INTO UMGENI ROAD, LEFT INTO ARGYLE ROAD, RIGHT INTO BRICKHILL ROAD, INTO POINT ROAD, DIRECT AND RETURN.</p> <p>OUTWARDS: FROM POINT ROAD, RIGHT INTO BAY TERRACE ROAD, RIGHT INTO STANGER STREET, INTO ARGYLE ROAD, INTO UMGENI ROAD, INTO M25, LEFT INTO MALANDELA ROAD, INTO KWA-MASHU TAXI RANK.</p>
12.7	<p>2206UW2206UD00048176 - KWA-MASHU TOWNSHIP TO KWA-MASHU L & M</p> <p>FROM KWA-MASHU TO CROSSROADS.</p> <p>KWA-MASHU TAXI RANK TO CROSSROAD VIA MALANDELA ROAD, LEFT INTO BHEJANE ROAD, RIGHT INTO HLOBANE ROAD, LEFT INTO NDLONDLO ROAD, LEFT INTO LUTHULI ROAD, RIGHT INTO ZULU ROAD, LEFT INTO NTOMBELA ROAD INTO MALANDELA ROAD (CROSSROAD TAXI RANK).</p> <p>10.2 FROM KWA-MASHU TO M SECTION (NHLUNGWANE).</p> <p>FROM KWA-MASHU TAXI RANK VIA MALANDELA ROAD LEFT INTO BHEJANE ROAD, LEFT INTO NYALA ROAD LEFT INTO MPUKANE ROAD, RIGHT INTO NYALA ROAD, LEFT INTO BUNGEZI ROAD, RIGHT INTO NTUZUMA ACCESS ROAD, RIGHT INTO M25, INTO BESTER TAXI RANK AND RETURN ALONG THE SAME ROUTE.</p> <p>10.3 FROM KWA-MASHU TO BESTER</p> <p>FROM KWA-MASHU TAXI RANK TO BESTER VIA MALANDELA ROAD, INTO BHEJANE ROAD, LEFT INTO SIBISI ROAD, RIGHT INTO NYALA ROAD, RIGHT INTO BUNGEZI ROAD, RIGHT INTO NTUZUMA ACCESS ROAD, TO BESTER RANK AND RETURN ALONG THE SAME ROUTE.</p> <p>10.4 FROM KWA-MASHU TO L SECTION</p> <p>KWA-MASHU TAXI RANK INTO MALANDELA ROAD, INTO BHEJANE ROAD, LEFT INTO NYALA ROAD, INTO MBONDWE ROAD, RIGHT INTO INGCEBO DRIVE, LEFT INTO MBONDWE ROAD, LEFT INTO PHITHI ROAD, DIRECT AND RETURN.</p> <p>10.5 FROM KWA-MASHU TAXI RANK TO N SECTION.</p> <p>FROM KWA-MASHU TAXI RANK INTO MALANDELA ROAD, INTO BHEJANE ROAD, LEFT INTO NYALA ROAD, INTO UNDIYAZANA DRIVE, LEFT INTO MBONDWE ROAD, LEFT INTO EGUGWINI STREET, LEFT INTO UMATHINTA DRIVE, LEFT INTO IBOHLOLO DRIVE, AND RETURN ALONG THE SAME ROUTE.</p> <p>10.6 KWA-MASHU TAXI RANK TO K & J.</p> <p>FROM KWA-MASHU TAXI RANK INTO MALANDELA ROAD, RIGHT INTO MKHIWANE ROAD, LEFT INTO MCAKA ROAD, RIGHT INTO MPANGELE ROAD, LEFT INTO PHOTHEWE ROAD, LEFT INTO QOPHAMUTHI ROAD, LEFT INTO SAGWACA ROAD, RIGHT INTO NKONJANE ROAD LEFT INTO MALANDELA ROAD, AND RETURN TO THE RANK.</p>
12.8	<p>2206UW2206RK00048168 - KWA-MASHU TO PINETOWN</p> <p>3 A. FROM APPROVED TAXI RANK IN KWA-MASHU TO APPROVED TAXI RANK IN PINETOWN VIA BESTER, CROSSROADS DIRECT AND RETURN ALONG MALANDELA ROAD, LEFT INTO BHEJANE ROAD, ALONG BHEJANE ROAD, LEFT INTO SIBISI ROAD, RIGHT INTO NYALA ROAD, RIGHT INTO BHUNGEZI ROAD, RIGHT INTO NTUZUMA ACCESS, RIGHT INTO M25 ON- RAMP AND PROCEED TO BESTER'S TAXI RANK.</p> <p>ALONG MALANDELA ROAD, LEFT INTO BHEJANE ROAD, RIGHT INTO ZULU ROAD, LEFT INTO NTOMBELA ROAD, LEFT INTO MALANDELA ROAD AND PROCEED TO CROSSROADS TAXI RANK.</p> <p>FROM THE RANK AT KWA-MASHU STATION ALONG ANY OF THE ROUTES ABOVE INTO AND ALONG MALANDELA ROAD, INTO INANDA ROAD, RIGHT INTO THE N2, RIGHT INTO M19, ALONG THE M19, INTO ST. JOHN AVENUE, RIGHT INTO OLD MAIN ROAD (M31), LEFT INTO CROMPTON ROAD, RIGHT INTO HILL STREET AND PROCEED TO THE TAXI RANK.</p>
12.9	<p>2206UW2206U200048172 - KWA-MASHU TO VERULAM</p> <p>KWA-MASHU STATION, INTO MALANDELA ROAD, INTO HUNSLET ROAD, RIGHT INTO ABERDARE DRIVE, LEFT INTO PHOENIX HIGHWAY, LEFT INTO R102, ALONG R102, RIGHT INTO WICKS STREET, LEFT INTO IRELAND STREET, RIGHT INTO MOSS STREET RIGHT INTO WICKS STREET, LEFT INTO R102, ALONG R102, RIGHT INTO NORTHERN DRIVE, RIGHT INTO PHOENIX HIGHWAY, RIGHT INTO INDUSTRIAL PARK ROAD, INTO NTUZUMA ACCESS ROAD, LEFT INTO BHUNGEZI ROAD, LEFT INTO NYALA, RIGHT INTO BHEJANE ROAD AND PROCEED TO THE RANK ON MALANDELA ROAD AT KWA-MASHU STATION.</p>
12.10	<p>2206UW2206UJ00048174 - KWA-MASHU TO KWA-MASHU B D</p> <p>FROM KWA-MASHU B RANK TO KWA-MASHU TAXI RANK (UMSUNDUZI ROAD) INTO AMANZIMTOTI ROAD, UBUBANE ROAD, LEFT INTO ISIHABELELO ROAD, LEFT INTO SIKHINDI ROAD, LEFT INTO GIYA ROAD, RIGHT INTO PHEPHELO ROAD, RIGHT INTO MQHINO ROAD, RIGHT INTO THABATHA ROAD, RIGHT INTO SIKHINDI ROAD AND BACK TO ISIHABELELO ROAD, VIA UMBANDO ROAD, INTO SIGWEGWE ROAD, INTO UMSUNDUZI ROAD TO KWA-MASHU TAXI RANK (UMSUNDUZI RANK) AND BACK WITH THE SAME ROUTE TO C, B & D.</p>

**transport**

Department:
Transport
Province of KwaZulu-Natal

GAZETTE**LGKZNG11-2019-JUN****REGION: ALL**

12.11	2206UW2206UW00048175 - CROSSROADS TO KWA-MASHU FROM CROSSROADS TAXI RANK TO C & D VIA MALANDELA ROAD, INTO UBUBANE ROAD, RIGHT INTO SIGWEGWE ROAD, LEFT INTO INGOME ROAD, RIGHT INTO AMANZIMTOTI ROAD, RIGHT INTO ISIPINGO ROAD AND RETURN BACK ALONG THE SAME ROUTE. FROM CROSSROADS TAXI RANK TO KWA-MASHU STATION VIA MALANDELA ROAD, RIGHT INTO NTOMBELA ROAD, RIGHT INTO ZULU ROAD, LEFT INTO LUTHULI ROAD, RIGHT INTO NDLONDLO ROAD, RIGHT INTO HLOBANI ROAD, LEFT INTO BHEJANE ROAD INTO KWA-MASHU TAXI RANK (MALANDELA ROAD) AND RETURN ALONG THE SAME ROUTE.
-------	---



transport

Department:
Transport
Province of KwaZulu-Natal

GAZETTE

LGKZNG11-2019-JUN

REGION: ALL

1) Application Number: APP0111734	2) Gazette Number: LGKZNG11-2019-JUN
3) Applicant: MTWENTWENI MOTOR AND BUS (OPERATING) CC MTWENTWENI MOTOR AND BUS (OPERATING) CC ID NO. 2003/016003/23 Association: NOT AVAILABLE	4) Applicant Address: P.O BOX 10006 PORT SHEPSTONE 4240
5) Existing Licence Holder: MTENTWENI MOTOR & BUS CO.(PTY) LTD MTENTWENI MOTOR & BUS CO.(PTY) LTD ID NO. 1983/008190/07	6) Existing Licence Holder Address: P.O BOX 10006 PORT SHEPSTONE 4240
7) Type of application: NORMAL TRANSFER AND CONVERSION	8) Operating Licence Number: 1298131
9) Vehicle Type: BUS	10) 1 X 50 (SEATED) + 0 (STANDING)
11) Region: UGU-OGWINI	
12.1	<p>KZPRERC2785417 - CHARTER SERVICE PERSONS WHO HAVE ORGANISED THEMSELVES INTO A GROUP AND THEIR PERSONAL EFFECTS FROM POINTS WITHIN THE MAGISTERIAL DISTRICTS OF UMZINTO AND PORT SHEPSTONE TO POINTS WITHIN THE REPUBLIC OF SOUTH AFRICA AND RETURN.</p> <p>SUBJECT TO THE EXPLICIT CONDITION THAT THE CONVEYANCE OF SUCH A GROUP OF PERSONS MAY ONLY BE UNDERTAKEN IF THE SAME GROUP OF PERSONS UNDERTAKE THE FORWARD JOURNEY AND THE RETURN JOURNEY AS A PARTY FOR THE EXCLUSIVE MUTUAL PURPOSE TO ATTEND ONE OR MORE OF THE FOLLOWING OCCASIONS:</p> <p>(I) A WEDDING (II) A FUNERAL (III) A RELIGIOUS GATHERING (IV) A SPORTS MEETING, EITHER AS COMPETITORS OR AS SPECTATORS (V) A PICNIC OR ANY OTHER SIMILAR FORM OF ORGANISED AMUSEMENTS OR RECREATION.</p>



transport

Department:
Transport
Province of KwaZulu-Natal

GAZETTE

LGKZNG11-2019-JUN

REGION: ALL

1) Application Number: APP0111737	2) Gazette Number: LGKZNG11-2019-JUN
3) Applicant: SH GUMBI ID NO. 5402185460089 Association: NOT AVAILABLE	4) Applicant Address: D 409 LINDELANI NTUZUMA TOWNSHIP 4360
5) Existing Licence Holder: NOT APPLICABLE ID NO. NOT APPLICABLE	6) Existing Licence Holder Address: NOT APPLICABLE
7) Type of application: NEW OPERATING LICENCE	8) Operating Licence Number: NOTAVAILABLE
9) Vehicle Type: OTHER	10) 1 X 0 (SEATED)
11) Region: DURBAN WEST	
12.1	<p>KZPRERC2786789 - SCHOLARS AND THEIR PERSONAL EFFECTS: NO. D409 LINDELANI TO PARKVALE PRIMARY SCHOOL FIRST LOAD FROM HOME HOUSE NO.D409 LINDELANI THEN TURN LEFT WITH BHUCU ROAD TO PICK UP 3 LEARNERS AT HOUSE NO.D562 THEN PROCEED STRAIGHT TO PICK UP 2 LEARNERS AT HOUSE NO.D570 THEN TURN RIGHT WITH TNHTABA ROAD TO PICK UP 4 LEARNERS AT HOUSE NO.D401 THEN TURN LEFT JOIN CASTLEHILL DRIVE GO STRAIGHT TO DROP OFF ALL LEARNERS AT DR MACKEN MISTRY PRIMARY SCHOOL. SECOND LOAD FROM DR MACKEN MISTRY PRIMARY SCHOOL GO BACK WITH CASTLE HILL DRIVE TURN RIGHT JOIN UNNAMED STREET NTUZUMA TO PICK UP 5 TEARNERS AT HOUSE NO. D403 THEN PROCEED TO PICK UP 2 LEARNERS AT HOUSE NO.C520 THEN PROCEED TO PICK UP 2 LEARNERS AT HOUSE NO.C1G43 THEN GO STRAIGHT TURN LEFT JOIN CALIFONIA ROAD GO TO CASTLEHILL PRMARY SCHOOL TO DROP OFF 4 LEARNERS AT PARKVALE PRIMARY SCHOOL. THEN GO BACK HOME TO PARK WAIT FOR SCHOOT DEPARTURE. USE THE SAME ROUTE AFTERNOON WHEN PICK UP LEARNERS FROM SCHOOL TO DROP THEM AT THEIR STATION.</p>



transport

Department:
Transport
Province of KwaZulu-Natal

GAZETTE

LGKZNG11-2019-JUN

REGION: ALL

1) Application Number: APP0111740	2) Gazette Number: LGKZNG11-2019-JUN
3) Applicant: ME NDLOVU ID NO. 6903035619088 Association: NOT AVAILABLE	4) Applicant Address: 460786 UMZINYATHI INANDA 4309
5) Existing Licence Holder: NOT APPLICABLE ID NO. NOT APPLICABLE	6) Existing Licence Holder Address: NOT APPLICABLE
7) Type of application: NEW OPERATING LICENCE	8) Operating Licence Number: NOTAVAILABLE
9) Vehicle Type: OTHER	10) 1 X 0 (SEATED)
11) Region: DURBAN WEST	
12.1	<p>KZPRERC2787083 - SCHOLARS AND THEIR PERSONAL EFFECTS: NO.460186 UMZIZINYATHI TO UMZINYATHI PRIMARY SCHOOL THE VEHICLE START AT HOME HOUSE NO.460186 UMZIZINYATHI, ENYONI AREA THEN DRIVE STRAIGHT TO ENTER MAIN GROVEL ROAD PASS 3 HOUSES AND PICK UP 7 LEARNERS AT NGCOBO RESIDENT AT THE FOLLOWING HOUSE THEN PROCEED TO MAIN ROAD AND TURN LEFT WHICH IS THE NEIGHBOUR OF DABEKA U-TURN TO D1613 STRAIGHT TO T-JUNCTION AT MTHETHWA ROAD DRIVE STRAIGHT TO DROP OFF 7 CHILDREN AT SENZOKUHLE PRIMARY SCHOOL. SECOND LOAD FROM SENZOKUHLE PRIMARY SCHOOL ON MTHETHWA ROAD TO LAHLUMLENZE AREA AND PICK UP 10 LEARNERS AT GOBA RESIDENT AND DRIVE STRAIGHT TO JOIN NTABENDE ROAD AND DROP OFF 10 LEARNERS AT UMZINYATHI PRIMARY SCHOOL. THEN GO BACK HOME TO PARK AND WAIT FOR SCHOOL DEPARTURE. USE THE SAME ROUTE IN THE AFTERNOON WHEN PICKING UP LEARNERS FROM SCHOOL TO DROP THEM OFF AT THEIR STATIONS.</p>



transport

Department:
Transport
Province of KwaZulu-Natal

GAZETTE

LGKZNG11-2019-JUN

REGION: ALL

1) Application Number: APP0111743	2) Gazette Number: LGKZNG11-2019-JUN
3) Applicant: MTENTWENI MOTOR AND BUS (OPERATING) CC MTENTWENI MOTOR AND BUS (OPERATING) CC ID NO. 2003/016003/23 Association: NOT AVAILABLE	4) Applicant Address: P.O BOX 10006 PORT SHEPSTONE 4240
5) Existing Licence Holder: MTENTWENI MOTOR & BUS CO.(PTY) LTD MTENTWENI MOTOR & BUS CO.(PTY) LTD ID NO. 1983/008190/07	6) Existing Licence Holder Address: P.O BOX 10006 PORT SHEPSTONE 4240
7) Type of application: NORMAL TRANSFER AND CONVERSION	8) Operating Licence Number: 1318143
9) Vehicle Type: BUS	10) 1 X 67 (SEATED) + 0 (STANDING)
11) Region: UGU-OGWINI	
12.1 KZPRERC2785417 - CHARTER SERVICE PERSONS WHO HAVE ORGANISED THEMSELVES INTO A GROUP AND THEIR PERSONAL EFFECTS FROM POINTS WITHIN THE MAGISTERIAL DISTRICTS OF UMZINTO AND PORT SHEPSTONE TO POINTS WITHIN THE REPUBLIC OF SOUTH AFRICA AND RETURN. SUBJECT TO THE EXPLICIT CONDITION THAT THE CONVEYANCE OF SUCH A GROUP OF PERSONS MAY ONLY BE UNDERTAKEN IF THE SAME GROUP OF PERSONS UNDERTAKE THE FORWARD JOURNEY AND THE RETURN JOURNEY AS A PARTY FOR THE EXCLUSIVE MUTUAL PURPOSE TO ATTEND ONE OR MORE OF THE FOLLOWING OCCASIONS: (I) A WEDDING (II) A FUNERAL (III) A RELIGIOUS GATHERING (IV) A SPORTS MEETING, EITHER AS COMPETITORS OR AS SPECTATORS (V) A PICNIC OR ANY OTHER SIMILAR FORM OF ORGANISED AMUSEMENTS OR RECREATION.	



transport

Department:
Transport
Province of KwaZulu-Natal

GAZETTE

LGKZNG11-2019-JUN

REGION: ALL

1) Application Number: APP0111804	2) Gazette Number: LGKZNG11-2019-JUN
3) Applicant: ISAAC MBHELE ID NO. 7012115484089 Association: UMLAZI NORTH TAXI OWNERS ASSOCIATION	4) Applicant Address: G700 UMLAZI TOWNSHIP 4066
5) Existing Licence Holder: NOT APPLICABLE ID NO. NOT APPLICABLE	6) Existing Licence Holder Address: NOT APPLICABLE
7) Type of application: NEW OPERATING LICENCE	8) Operating Licence Number: LGKZN1203000719
9) Vehicle Type: MINIBUS	10) 1 X 15 (SEATED) + 0 (STANDING)
11) Region: NINGIZMU 2	
12.1	2202IR2001A900048880 - UMLAZI - UMLAZI TAXI RANK FROM APPROVED TAXI RANK UMLAZI STATION NORTH SIDE ALONG SOKESIMBONE ROAD, TURN LEFT INTO KING DINGANE LEFT INTO SIBUSISO MDAKANE ROAD BECOMING ROAD R1902, PICK AND 'DROP, TURN LEFT INTO PRINCE MCWAYIZENI AND TURN LEFT INTO ISIPINGO OLD MAIN ROAD LEFT TO APPROVED TAXI RANK AT ALEXANDRA ROAD, LEFT INTO CHURCH LANE, TURN RIGHT INTO NWABI ROAD BACK TO ISIPINGO OLD MAIN ROAD AND PROCEED TO UMLAZI TAXI RANK ALONG THE SAME ROUTE IN REVERSE.
12.2	2202IR2202IR00048886 - CONDITIONS 1. ALL PASSENGERS WILL BE PICKED UP AND DROPPED OFF IN AREAS DESIGNATED BY THE MUNICIPALITY FOR SUCH PURPOSES. 2. NO PICK UP OF PASSENGERS WILL BE EFFECTED IN AREAS WHICH DO NOT FALL UNDER THE JURISDICTION OF THE ASSOCIATION SAVE PASSENGERS WHO ARE BEING CONVEYED DIRECTLY TO THE STARTING POINT. 3. ENTRY OR RANKING ON PRIVATE PROPERTY IS NOT PERMITTED WITHOUT THE WRITTEN PERMISSION OF THE LANDLORD, A COPY OF WHICH MUST BE SUPPLIED TO THE BOARD. 4. WITHOUT HAVING ENTERED INTO AN AGREEMENT WITH OTHER OPERATORS ON A COMMON ROUTE AS CONTEMPLATED SECTION 88(2)(B) OF ACT 22 OF 2000, THE PICKING UP OR SETTING DOWN OF PASSENGERS ON SUCH ROUTE IS NOT PERMITTED. A COPY OF SUCH AGREEMENT MUST BE SUPPLIED TO THE BOARD. 5. AT RANKS, WHETHER ON STREET OR OFF STREET, ONLY THE TAXIS THAT CAN BE ACCOMMODATED IN THE DEMARCATED AREA MAY OCCUPY THE RANK. EXCESS VEHICLES MUST HOLD ELSEWHERE. 6. NO PICKING UP OR SETTING DOWN OF PASSENGERS PERMITTED ON ROUTE 5 ALONG THE WESTERN FREEWAY (N3) AND THE M13 EITHER WAY.
12.3	2202IR239IVY00048878 - UMLAZI TO QUEEN STREET FROM APPROVED TAXI RANK UMLAZI STATION NORTH SIDE INTO SOKESIMBONE ROAD LEFT INTO KING DINGANE BORABORA TURN AROUND TO KING DINGANE, LEFT INTO SIBUSISO MDAKANE ROAD R1902 PICK 'N' DROP LEFT INTO MANGOSUTHU HIGH WAY PICK 'N' DROP LEFT INTO PRINCE MSHIYENI MEMORIAL HOSPITAL, BACK TO MANGOSUTHU HIGHWAY, LEFT INTO R102, RIGHT INTO M4, LEFT INTO MOORE ROAD RIGHT INTO WARWICK AVENUE, TURN RIGHT TO WEST STREET DROP PASSENGERS ALONG WEST STREET RIGHT INTO POINT ROAD RIGHT INTO FISHER STREET, RIGHT INTO SHEPSTONE STREET, LEFT INTO PINE STREET, RIGHT INTO FIELD STREET, LEFT INTO QUEEN STREET TAXI RANK AND PROCEED TO QUEEN STREET RANK. OR FROM QUEEN STREET, RIGHT INTO RUSSELL STREET, LEFT INTO LEOPOLD STREET, LEFT INTO MARKET ROAD, INTO THE SERVICE ROAD BEHIND THE ENGLISH MARKET, AND PROCEED TO THE TAXI RANK. RETURN FROM QUEEN STREET TAXI RANK, RIGHT INTO RUSSELL STREET, LEFT INTO LEOPOLD STREET, LEFT INTO MARKET ROAD, INTO WILLIAMS ROAD, LEFT INTO MOORE ROAD, INTO INKOSI ALBERT LUTHULI FREEWAY (M4), AND PROCEED TO UMLAZI ALONG THE FORWARD ROUTE IN REVERSE. FROM WARWICK AVENUE TAXI RANK, LEFT INTO WEST STREET, RIGHT INTO WILLIAMS ROAD, LEFT INTO MOORE ROAD, INTO INKOSI ALBERT LUTHULI FREEWAY (M4), AND PROCEED TO UMLAZI ALONG THE FORWARD ROUTE IN REVERSE NB: NO PICKING UP OF PASSENGERS IN THE CBD ON THE INWARD JOURNEY AND NO DROPPING OFF ON THE OUTWARD JOURNEY.
12.4	2202IR239QA300048879 - UMLAZI- DALTON ROAD (INANDA) FROM APPROVED TAXI RANK UMLAZI STATION NORTH SIDE SOKESIMBONE ROAD, LEFT INTO KING DINGANE, BORABORA TURN TO KING DINGANE INTO SIBUSISO MDAKANE ROAD BECOMING ROAD R1902, PICK 'N' DROP, JOINING SOUTH COAST ROAD, EDWIN SWALES VC DRIVE, M7 RIGHT INTO SARNIA ROAD PASS ROSSBURGH, RIGHT TURN UMBILO ROAD RIGHT TURN GALE STREET TURN RIGHT INTO DALTON ROAD TO APPROVED TAXI STOP IN DALTON ROAD. RETURN. FROM DALTON ROAD, TURN RIGHT INTO WILLIAMS ROAD, INTO SYDNEY ROAD, INTO SARNIA, UMBILO ROAD, INTO EDWIN SWALES VC DRIVE (M7), RIGHT INTO SOUTH COAST ROAD, INTO MANGOSUTHU HIGHWAY (M30), RIGHT INTO ROAD 1902 INTO SIBUSISO MDAKANE AND PROCEED AS PER FORWARD ROUTE IN REVERSE TO UMLAZI TAXI RANK AT UMLAZI STATION NORTH SIDE.
12.5	2202IR239BKG00048881 - UMLAZI - R102 DURBAN INT. M30 UMLAZI OFF RAMP (MEREWENT) FROM APPROVED TAXI RANK UMLAZI STATION NORTH SIDE SOKESIMBONE ROAD TURN LEFT KING DINGANE, BORABORA ROAD TURN AROUND BACK INTO KING DINGANE LEFT INTO SIBUSISO MDAKANE ROAD BECOMING ROAD R1902 PICK 'N' DROP, TURN LEFT INTO PRINCE MCWAYIZENI AND TURN LEFT INTO ISIPINGO OLD MAIN ROAD, TURN RIGHT INTO RANA ROAD, TURN RIGHT INTO R102 TURN LEFT INTO PROSPECTION INDUSTRIAL AREA, PICK - UP AND SET DOWN AND RETURN TO UMLAZI NORTH TAXI RANK ALONG THE SAME ROUTE IN REVERSE.
12.6	2202IR2395FB00048882 - UMLAZI - SWANFIELD ROAD (ASHLEY) FROM APPROVED TAXI RANK UMLAZI STATION NORTH SIDE SOKESIMBONE TURN LEFT KING DINGANE BORABORA TURN AROUND BACK TO KING DINGANE LEFT INTO SIBUSISO MDAKANE ROAD BECOMING ROAD R1902 PICK 'N' DROP TURN LEFT MANGOSUTHU HIGHWAY PICK 'N' DROP PRINCE MSHIYENI MEMORIAL HOSPITAL TURN LEFT TO R102 UMBILO ROAD, BEREA ROAD AND PROCEED INTO AND ALONG THE WESTERN FREEWAY (N3) TURN LEFT INTO M13 AND TURN LEFT INTO RICHMOND ROAD, TURN RIGHT INTO ALEXANDRA ROAD, CLARK ROAD RIGHT INTO MOSS ROAD RIGHT INTO ALEXANDRA ROAD TO APPROVED TAXI STOP IN SWANFIELD ROAD, WESTMED, AND RETURN ALONG THE SAME ROUTE TO UMLAZI NORTH TAXI RANK IN REVERSE.



transport

Department:
Transport
Province of KwaZulu-Natal

GAZETTE

LGKZNG11-2019-JUN

REGION: ALL

1) Application Number: APP0111821	2) Gazette Number: LGKZNG11-2019-JUN
3) Applicant: M GASA ID NO. 5702205496082 Association: ESIKHAWINI TAXI ASSOCIATION	4) Applicant Address: PO BOX 20 ESIKHAWINI 3887
5) Existing Licence Holder: NOT APPLICABLE ID NO. NOT APPLICABLE	6) Existing Licence Holder Address: NOT APPLICABLE
7) Type of application: NEW OPERATING LICENCE	8) Operating Licence Number: LGKZN0703000130
9) Vehicle Type: MINIBUS	10) 1 X 15 (SEATED) + 0 (STANDING)
11) Region: UTHUNGULU	
12.1	2207YW2207W300050655 - ESIKHAWINI (MPEMBENI) TO RICHARDS BAY DEPART ESIKHAWINI TAXI RANK, TURN RIGHT INTO MTHOMBONI ROAD, CARRY STRAIGHT ACROSS MDLEBE MPUMA ROBOTS ALONG D887 TO MPEMBENI (LEXON TEA ROOM), TURN BACK ALONG D887, STRAIGHT DOWN THE B10 (P106), PAST MADLANKALA, TURN RIGHT INTO R34 (JOHN ROSS PARKWAY), TURN LEFT INTO WEST CENTRAL ARTERIAL, CARRY STRAIGHT TO BULLION BOULEVARD, THEN LEFT INTO TAXI CITY RANK RICHARDSBAY, ALONG THE SAME ROUTE.
12.2	2207YW2207W300050647 - ESIKHAWINI TO RICHARDSBAY DEPART ESIKHAWINI TAXI RANK, TURN LEFT INTO MTHOMBONI ROAD, RIGHT INTO MDLEBE MPUMA (EAST), INTO MELONI (P106), CARRY STRAIGHT DOWN THE B10 (P106), PAST MADLANKALA, TURN RIGHT INTO R34 (JOHN ROSS PARKWAY), TURN LEFT WEST CENTRAL ARTERIAL CARRY STRAIGHT INTO BULLION BOULEVARD, THEN TURN LEFT INTO TAXI CITY RANK RICHARDSBAY, RETURN ALONG THE SAME ROUTE.
12.3	2207YW2207XJ00050654 - ESIKHAWINI TO EMPANGENI LOT 63 DEPART ESIKHAWINI RANK, TURN LEFT INTO MTHOMBONI ROAD, STRAIGHT INTO D1567, TURN RIGHT INTO N2, LEFT INTO R34 (JOHN ROSS PARKWAY), STRAIGHT INTO MAIN ROAD, OFF LOADING AT SPEEDY, TURN LEFT INTO PRESIDENT SWART AVENUE, OFF LOADING AT CENTRAL PARK, TOTAL GARAGE, TURN RIGHT INTO MAXWELL STREET, THEN LEFT INTO LOT 63 TAXI RANK EMPANGENI AND RETURN ALONG THE SAME ROUTE.
12.4	2207YW2207W300050648 - ESIKHAWINI TO RICHARDS BAY VIA ALTON 2. DEPART ESIKHAWINI RANK, LEFT INTO MTHOMBONI ROAD, RIGHT INTO MDLEBE MPUMA (EAST), INTO MELONI (P106), CARRY ON STRAIGHT DOWN THE B10 (P106), PAST MADLANKALA, TURN RIGHT INTO R34 (JOHN ROSS PARKWAY), TURN RIGHT INTO ALUMINA ALLEE, 100 METRES AWAY FROM THE ROAD, OFF LOADING AT BUS STOP (MARINGINI), RETURN. STRAIGHT ACROSS ALUMINA ALLEE, OFF LOADING AT AMALGAMATED, ENGINE GARAGE, IKHWEZI DEPORT BELL, SHELL GARAGE, ZCBF, DOLLAR DRIVE, TURN RIGHT AND LEFT INTO BULLION BOULEVARD AND TURN LEFT INTO TAXI RANK RICHARDSBAY, AND RETURN ALONG THE SAME ROUTE.
12.5	2207YW2207XJ00050650 - ESIKHAWINI TO EMPANGENI RAIL DEPART ESIKHAWINI RANK, TURN LEFT INTO MTHOMBONI ROAD, CARRY STRAIGHT INTO D1567, TURN RIGHT INTO N2 (FREEWAY), TURN LEFT INTO R34 (JOHN ROSS PARKWAY), STRAIGHT INTO TANNER ROAD, OFF LOADING AT KENTUCKY, POST OFFICE, EMRICMOTORS AND TURN LEFT INTO B RANK, OFF LOADING THEN TURN INTO MAIN ROAD, TURN LEFT AND RIGHT GRANTHAM HIGHWAY, BACK INTO R34, TURN RIGHT INTO MAXWELL STREET, THEN LEFT INTO LOT 63 TAXI RANK, TURN RIGHT INTO N2 (NGOYA X ROADS) STRAIGHT TO EMPANGNI CIRCLE, LEFT INTO TANNER ROAD, THEN RIGHT INTO B-RANK, TURN RIGHT INTO TANNER ROAD, TURN LEFT INTO R34, RIGHT INTO MAXWELL STREET, LEFT INTO LOT 63, TAXI RANK EMPANGENI AND RETURN ALONG THE SAME ROUTE.
12.6	2207YW2207XJ00050657 - ESIKHAWINI (PORT DUNFORD) TO EMPANGENI DEPART ESIKHAWINI RANK TO PORT DUNFORD, ALONG D537 TO KWAMOLI TEA ROOM AND TURN BACK ALONG D537, TURN LEFT INTO D1597, STRAIGHT TO MASONGO X ROADS, TURN LEFT INTO MDLEBE MPUMA, RIGHT INTO MELONI (P106), CARRY STRAIGHT DOWN THE B10 (P106), PAST MADLANKALA, TURN LEFT INTO R34 (JOHN ROSS PARKWAY), TURN LEFT INTO TANNER ROAD, OFFLOADING AT KENTUCKY, POST OFFICE, EMRIC MOTORS, LEFT INTO B-RANK, BACK INTO MAIN ROAD, LEFT AND RIGHT INTO GRANTAM HIGHWAY, TURN RIGHT INTO MAXWELL STREET, THEN LEFT INTO LOT 63 TAXI RANK EMPANGNI, AND RETURN ALONG THE SAME ROUTE.
12.7	2207YW21004R10050659 - ESIKHAWINI TO DURBAN DEPART ESIKHAWINI RANK, CARRY STRAIGHT INTO D1567, TURN LEFT INTO N2 FREEWAY, CARRY ON STRAIGHT AND TURN RIGHT INTO ARGYLE ROAD, TURN LEFT INTO UMGENI ROAD, TURN RIGHT INTO LEOPOLD STREET, OFF LOADING AT DURBAN STATION, CARRY STRAIGHT TO MARKET STREET, OFF LOADING AT BEREA NEW MARKET DURBAN, RETURN ALONG THE SAME ROUTE.



transport

Department:
Transport
Province of KwaZulu-Natal

GAZETTE

LGKZNG11-2019-JUN

REGION: ALL

1) Application Number: APP0111829	2) Gazette Number: LGKZNG11-2019-JUN
3) Applicant: PS BIYELA ID NO. 8808316003084 Association: NHLABANE TAXI ASSOCIATION	4) Applicant Address: PO BOX 16237 MPANGENI 3880
5) Existing Licence Holder: M BIYELA ID NO. 5408045386083	6) Existing Licence Holder Address: P.O. BOX 70820 RICHARDS BAY KWAZULU-NATAL KWA-ZULU NATAL 3900
7) Type of application: DECEASED TRANSFER AND NEW OPERATING LICENCE	8) Operating Licence Number: LKNKZN0125355
9) Vehicle Type: MINIBUS	10) 1 X 15 (SEATED) + 0 (STANDING)
11) Region: UTHUNGULU	
12.1	2209Q922074410052128 - NHLABANE TO MTUBATUBA FROM SOKHULU TAXI RANK INTO ZM 350, TURN RIGHT TO N2 - R102 TO MTUBATUBA TAXI RANK DIRECT AND RETURN.
12.2	2209Q92207UV10052129 - NHLABANE TO KWAMBONAMBI FROM SOKHULU TAXI RANK INTO ZM 350, CONTINUE WITH ZM 350 AND CROSS N2 R102 TO KWA-MBONAMBI TAXI RANK, DIRECT AND RETURN.
12.3	2209Q92207W300052130 - NHLABANE TO RICHARDS BAY FROM SOKHULU TAXI RANK INTO ZM350, TURN LEFT TO P515, CONTINUE WITH P515, JOIN WITH D1559, TURN RIGHT INTO RBM ROAD, CONTINUE WITH P515, VIA MEERENSEE, DROP PASSENGERS ONLY, ANGLERS ROD, RIGHT TO JOHN ROSS PARKWAY R34 TO CBD TAXI RANK, RICHARDSBAY, DIRECT AND RETURN.
12.4	2209Q92207XJ00052131 - NHLABANE TO EMPANGENI FROM SOKHULU TAXI RANK INTO ZM350, LEFT TO P515, RIGHT TO RBM ROAD, VIA MEERENSEE, DROP PASSENGERS ONLY, ANGLERS ROD, CONTINUE WITH R34 TO EMPANGENI, A-RANK, DIRECT AND RETURN.



transport

Department:
Transport
Province of KwaZulu-Natal

GAZETTE

LGKZNG11-2019-JUN

REGION: ALL

1)	Application Number: APP0111833	2)	Gazette Number: LGKZNG11-2019-JUN
3)	Applicant: ISAAC MBHELE ID NO. 7012115484089 Association: INNERCITY CIRCLE MINIBUS ASSOCIATION	4)	Applicant Address: G700 UMLAZI TOWNSHIP 4031
5)	Existing Licence Holder: NOT APPLICABLE ID NO. NOT APPLICABLE	6)	Existing Licence Holder Address: NOT APPLICABLE
7)	Type of application: NEW OPERATING LICENCE	8)	Operating Licence Number: LGKZN1303000025
9)	Vehicle Type: MINIBUS	10)	1 X 15 (SEATED) + 0 (STANDING)
11)	Region: DURBAN CENTRAL		
12.1	<p>2206LS2206LS00053080 - DURBAN ALICE STREET AND MARKET TO DURBAN 44 C&D POINT ROAD FROM RANK NO. 44B, SOUTH SIDE OF ALICE STREET AND MARKET ROAD CORNER TO RANK NO. 44D IN POINT ROAD AT FISHER STREET OR TO RANK 44C INTO POINT ROAD AT SOUTHAMPTON STREET.</p> <p>ALONG ALICE STREET, INTO OLD FORT ROAD, LEFT INTO NMR AVENUE OR STANGER STREET, RIGHT INTO SOMTSEU ROAD, RIGHT INTO BRICKHILL ROAD/PLAYFAIR ROAD, RIGHT INTO OLD FORT ROAD, LEFT INTO BRICKHILL ROAD, INTO POINT ROAD, INTO RANK 44D ON POINT ROAD AT FISHER STREET OR PROCEED TO RANK 44C ONTO POINT ROAD AT SOUTHAMPTON STREET.</p> <p>FROM RANK 44A, SOUTH SIDE OF LEOPOLD STREET BEFORE MARKET ROAD TO RANK 44D INTO POINT ROAD AT FISHER STREET OR TO RANK 44C INTO POINT ROAD AT SOUTHAMPTON STREET.</p> <p>INTO MARKET ROAD, LEFT INTO WEST STREET, RIGHT INTO POINT ROAD INTO RANK 44D ON POINT ROAD AT FISHER STREET OR PROCEED TO RANK 44C INTO POINT ROAD AT SOUTHAMPTON STREET.</p> <p>OR</p> <p>INTO MARKET ROAD, LEFT INTO WEST STREET, LEFT INTO POINT ROAD, INTO BRICKHILL ROAD, RIGHT INTO SOMTSEU ROAD, RIGHT INTO BRICKHILL ROAD/PLAYFAIR ROAD, RIGHT INTO OLD FORT ROAD, LEFT INTO BRICKHILL ROAD, INTO POINT ROAD, INTO RANK 44D ON POINT ROAD AT FISHER STREET OR PROCEED TO RANK 44C INTO POINT ROAD AT SOUTHAMPTON STREET.</p>		
12.2	<p>2206LS2206LS00053081 - DURBAN RANK 44D POINT ROAD TO DURBAN RANKS 44A & 44B FROM RANK 44D IN POINT ROAD AT FISHER STREET TO RANKS 44A AND 44B, ALONG POINT ROAD, LEFT INTO PINE STREET, RIGHT INTO RUSSELL STREET, LEFT INTO LEOPOLD STREET, [TO RANK 44A ON, LEOPOLD STREET</p> <p>OR</p> <p>INTO CANONGATE ROAD, RIGHT INTO WARWICK AVENUE, INTO CENTENARY ROAD, INTO MARKET ROAD, LEFT INTO ALICE STREET, TO RANK 44B ON SOUTH EAST CORNER OF ALICE STREET AND MARKET ROAD.</p> <p>OR</p> <p>ALONG POINT ROAD, INTO BRICKHILL ROAD, LEFT INTO SOMTSEU ROAD, LEFT INTO - STANGER STREET, INTO PRINCE ALFRED STREET, RIGHT INTO ORDINANCE ROAD INTO LEOPOLD STREET TO RANK 44A ON LEOPOLD STREET.</p> <p>OR</p> <p>FROM SOMTSEU ROAD LEFT INTO NMR AVENUE INTO WALNUT ROAD RIGHT INTO ORDINANCE ROAD - INTO LEOPOLD STREET - TO RANK 44A ON LEOPOLD STREET NEAR BEREIA STATION</p> <p>OR</p> <p>LEOPOLD STREET, RIGHT INTO WARWICK AVENUE, INTO CENTENARY ROAD, "U" TURN BEFORE SYDENHAM ROAD BACK INTO CENTENARY ROAD, INTO MARKET ROAD, LEFT INTO ALICE STREET, TO RANK 44B ON SOUTH EAST CORNER OF ALICE STREET AND MARKET ROAD.</p> <p>FROM RANK 44C IN POINT ROAD AT SOUTHAMPTON STREET TO RANKS 44A AND 44B.</p> <p>ALONG POINT ROAD, INTO SHEPSTONE STREET, RIGHT INTO BELL STREET, LEFT INTO PRINCE STREET, INTO GILLESPIE STREET, LEFT INTO WEST STREET - INTO FAREWELL STREET, RIGHT INTO SMITH STREET, RIGHT INTO WARWICK AVENUE.</p> <p>OR</p> <p>RIGHT INTO POINT ROAD, INTO BRICKHILL ROAD, LEFT INTO SOMTSEU ROAD, LEFT INTO - STANGER STREET, INTO PRINCE ALFRED STREET.</p> <p>OR</p> <p>NMR AVENUE INTO WALNUT ROAD - RIGHT INTO ORDINANCE ROAD, INTO LEOPOLD STREET - TO RANK 44A ON LEOPOLD STREET NEAR BEREIA STATION.</p> <p>OR</p> <p>RIGHT INTO WARWICK AVENUE, INTO CENTENARY ROAD, TURN RIGHT BEFORE SYDENHAM ROAD BACK INTO CENTENARY ROAD, INTO MARKET ROAD, LEFT INTO ALICE STREET, TO RANK 44B ON SOUTH EAST CORNER OF ALICE STREET AND MARKET ROAD.</p> <p>OR</p> <p>ALONG POINT ROAD, INTO SHEPSTONE STREET INTO MAZZEPA STREET, RIGHT WINDER STREET, LEFT INTO POINT ROAD, LEFT INTO PINE STREET, RIGHT INTO RUSSELL STREET, LEFT INTO LEOPOLD STREET TO RANK 44A ON LEOPOLD STREET NEAR BEREIA STATION -</p> <p>OR</p> <p>RIGHT INTO WARWICK AVENUE, INTO CENTENARY ROAD, "U"TURN BEFORE SYDENHAM ROAD BACK INTO CENTENARY ROAD, INTO MARKET ROAD, LEFT INTO ALICE STREET, TO RANK 44B ON SOUTH EAST CORNER OF ALICE STREET AND MARKET ROAD.</p> <p>NB: PASSENGERS TO BE PICKED UP/DROPPED OFF ALONG THE ROUTE, ONLY AT TAXI STOPS PROVIDED</p>		



transport

Department:
Transport
Province of KwaZulu-Natal

GAZETTE

LGKZNG11-2019-JUN

REGION: ALL

12.3	2206LS2206LS00053083 - CHARTER SERVICE FROM INNER CITY CIRCLE TAXI RANK TO POINT WITHIN THE PROVINCE OF KZN ONLY. NO PICKING UP OR SETTING DOWN OF PASSENGERS EN ROUTE
------	--



transport

Department:
Transport
Province of KwaZulu-Natal

GAZETTE

LGKZNG11-2019-JUN

REGION: ALL

1) Application Number: APP0111846	2) Gazette Number: LGKZNG11-2019-JUN
3) Applicant: XI MAGWAZA ID NO. 9401085658087 Association: KWA-MASHU TAXI OWNERS ASSOCIATION	4) Applicant Address: J1101 MNUNGWANE ROAD KWA MASHU 4360
5) Existing Licence Holder: DUNNET PHUMLANI MZOMKHULU MAGWAZA ID NO. 6506235397080	6) Existing Licence Holder Address: J1101 MNUGWANE ROAD KWAMASHU 4000
7) Type of application: RENEWAL AND DECEASED TRANSFER	8) Operating Licence Number: LGKZN1403000163
9) Vehicle Type: MINIBUS	10) 1 X 15 (SEATED) + 0 (STANDING)
11) Region: GREATER NORTH	
12.1	<p>2206UB21004R00048164 - FROM KWAMASHU SECTIONS C,D,& B,K & J AND L & M TO DURBAN</p> <p>2.1 C, D & B:</p> <p>UBUBANE ROAD, RIGHT INTO ISIGWEGWE ROAD, INTO ISIPINGO ROAD, LEFT INTO AMANZIMTOTI ROAD, LEFT INTO MALANDELA ROAD, INTO INANDA ROAD, INTO INANDA HIGHWAY, RIGHT INTO N2, INTO WESTERN FREEWAY (N3) ALONG WESTERN FREEWAY (N3), LEFT TO BEREA ROAD NORTH, OLD DUTCH ROAD, ALICE STREET, RIGHT INTO GREY STREET, LEFT INTO COMMERCIAL, LEFT INTO FIELD TO SOLDIER'S WAY TAXI RANK.</p> <p>ALTERNATIVELY:</p> <p>FROM COMMERCIAL ROAD, RIGHT GARDNER STREET, RIGHT INTO PINE STREET INTO WESTERN FREEWAY.</p> <p>ALTERNATIVELY:</p> <p>MALANDELA ROAD, M25, N2, INTO WESTERN FREEWAY (N3).</p> <p>2.2 K & J</p> <p>NKONJANE ROAD, LEFT INTO SIGWACA ROAD, RIGHT INTO PHOTHWE ROAD, RIGHT INTO MPANGELE ROAD, LEFT INTO MCAKA ROAD, LEFT INTO MKHIWANE ROAD, RIGHT INTO NYALA ROAD, INTO UNDLONDLO ROAD, RIGHT INTO MALANDELA ROAD, INANDA ROAD, INTO INANDA HIGHWAY, RIGHT INTO N2 INTO WESTERN FREEWAY (N3) EAST BOUND, ALONG TO WESTERN FREEWAY (N3), LEFT TO BEREA ROAD NORTH, INTO OLD DUTCH ROAD, ALICE STREET, RIGHT INTO GREY STREET, LEFT INTO COMMERCIAL, LEFT INTO FIELD, TO SOLDIER'S WAY TAXI RANK.</p> <p>ALTERNATIVELY</p> <p>FROM COMMERCIAL ROAD, RIGHT INTO GARDNER STREET, RIGHT INTO PINE STREET TO WESTERN FREEWAY.</p> <p>ALTERNATIVELY:</p> <p>MALANDELA ROAD, M25, N2, INTO WESTERN FREEWAY (N3).</p> <p>2.3. L & M:</p> <p>BHEJANE ROAD, RIGHT INTO HLOBANE ROAD, LEFT INTO LUTHULI ROAD, RIGHT INTO ZULU ROAD, LEFT INTO NTOMBELA ROAD, RIGHT INTO MALANDELA ROAD, INTO INANDA ROAD, INTO INANDA HIGHWAY, RIGHT INTO N2 WESTERN FREEWAY (N3) EAST BOUND, ALONG TO WESTERN FREEWAY (N3), LEFT TO BEREA ROAD, INTO OLD DUTCH ROAD, ALICE STREET, RIGHT INTO GREY STREET, LEFT INTO COMMERCIAL, LEFT INTO FIELD STREET, TO SOLDIER'S WAY TAXI RANK.</p> <p>ALTERNATIVELY</p> <p>FROM COMMERCIAL ROAD, RIGHT INTO GARDNER STREET, RIGHT INTO PINE STREET TO WESTERN FREEWAY.</p> <p>ALTERNATIVELY:</p> <p>MALANDELA ROAD, M25, N2, INTO WESTERN FREEWAY (N3).</p> <p>ALTERNATIVELY:</p> <p>NYALA ROAD, LEFT INTO PHITHI, INTO MDONI ROAD, NYALA, INTO MBONDWE ROAD, RIGHT INTO SIBISI ROAD, INTO MKHWANAZI ROAD, LEFT INTO MAKHATHINI ROAD, LEFT INTO MLANGENI ROAD, LEFT INTO NTOMBELA ROAD INTO INANDA ROAD, INTO INANDA HIGHWAY, RIGHT INTO N2 INTO WESTERN FREEWAY (N3) EAST BOUND, ALONG TO WESTERN FREEWAY (N3), LEFT TO BEREA ROAD NORTH, INTO OLD DUTCH ROAD, ALICE STREET, RIGHT INTO GREY STREET, LEFT INTO COMMERCIAL, LEFT INTO FIELD STREET, TO SOLDIER'S WAY TAXI RANK.</p> <p>ALTERNATIVELY:</p> <p>FROM COMMERCIAL ROAD, RIGHT INTO GARDNER STREET, RIGHT INTO PINE STREET TO WESTERN FREEWAY.</p> <p>ALTERNATIVELY:</p> <p>MALANDELA ROAD, M25, N2 INTO WESTERN FREEWAY (N3).</p>
12.2	<p>2206UW21004R00048158 - KWA-MASHU TOWNSHIP TO DURBAN</p> <p>FROM KWA-MASHU TAXI RANK, INTO MALANDELA ROAD, INTO INANDA ROAD, INTO INANDA HIGHWAY, RIGHT INTO N2, INTO WESTERN FREEWAY (N3) ALONG THE WESTERN FREEWAY (N3), LEFT INTO BEREA ROAD NORTH, INTO OLD DUTCH ROAD, ALICE STREET, RIGHT INTO GREY STREET, LEFT INTO COMMERCIAL, LEFT INTO FIELD STREET TO SOLDIER'S WAY TAXI RANK.</p> <p>FROM COMMERCIAL ROAD, TURN RIGHT INTO GARDNER STREET, RIGHT INTO PINE STREET TO WESTERN FREEWAY.</p> <p>FROM SOLDIER'S WAY TAXI RANK, TO FIELD STREET, LEFT INTO LEOPOLD STREET, TO CANNONGATE ROAD, INTO WESTERN FREEWAY (N3), INTO N2, INANDA ROAD OFF-RAMP, INANDA HIGHWAY, MALANDELA ROAD.</p>



transport

Department:
Transport
Province of KwaZulu-Natal

GAZETTE

LGKZNG11-2019-JUN

REGION: ALL

12.3	2206UW2206UW00048169 - KWA-MASHU TO STANGER FROM APPROVED TAXI RANK IN KWA-MASHU TO APPROVED TAXI RANK IN STANGER TO VERULAM ALONG MALANDELA ROAD, RIGHT INTO M25, LEFT INTO THE N2, ALONG THE N2 LEFT INTO M41, ALONG THE M41 RIGHT INTO WICK STREET, LEFT INTO IRELAND STREET, RIGHT INTO WICK STREET, RIGHT INTO R102, PROCEED ALONG R102, PROCEED ALONG R102 TO STANGER DIRECT AND RETURN.
12.4	2206UW2206M100048173 - KWA-MASHU TO POINT INWARDS: FROM KWA-MASHU TAXI RANK INTO MALANDELA ROAD, INTO M25 INTO NORTH COAST ROAD, INTO UMGENI ROAD, LEFT INTO ARGYLE ROAD, RIGHT INTO BRICKHILL ROAD, INTO POINT ROAD, DIRECT AND RETURN. OUTWARDS: FROM POINT ROAD, RIGHT INTO BAY TERRACE ROAD, RIGHT INTO STANGER STREET, INTO ARGYLE ROAD, INTO UMGENI ROAD, INTO M25, LEFT INTO MALANDELA ROAD, INTO KWA-MASHU TAXI RANK.
12.5	2206UW2206RK00048168 - KWA-MASHU TO PINETOWN 3 A. FROM APPROVED TAXI RANK IN KWA-MASHU TO APPROVED TAXI RANK IN PINETOWN VIA BESTER, CROSSROADS DIRECT AND RETURN ALONG MALANDELA ROAD, LEFT INTO BHEJANE ROAD, ALONG BHEJANE ROAD, LEFT INTO SIBISI ROAD, RIGHT INTO NYALA ROAD, RIGHT INTO BHUNGEZI ROAD, RIGHT INTO NTUZUMA ACCESS, RIGHT INTO M25 ON- RAMP AND PROCEED TO BESTER'S TAXI RANK. ALONG MALANDELA ROAD, LEFT INTO BHEJANE ROAD, RIGHT INTO ZULU ROAD, LEFT INTO NTOMBELA ROAD, LEFT INTO MALANDELA ROAD AND PROCEED TO CROSSROADS TAXI RANK. FROM THE RANK AT KWA-MASHU STATION ALONG ANY OF THE ROUTES ABOVE INTO AND ALONG MALANDELA ROAD, INTO INANDA ROAD, RIGHT INTO THE N2, RIGHT INTO M19, ALONG THE M19, INTO ST. JOHN AVENUE, RIGHT INTO OLD MAIN ROAD (M31), LEFT INTO CROMPTON ROAD, RIGHT INTO HILL STREET AND PROCEED TO THE TAXI RANK.



transport

Department:
Transport
Province of KwaZulu-Natal

GAZETTE

LGKZNG11-2019-JUN

REGION: ALL

1) Application Number: APP0111848	2) Gazette Number: LGKZNG11-2019-JUN
3) Applicant: XI MAGWAZA ID NO. 9401085658087 Association: KWA-MASHU TAXI OWNERS ASSOCIATION	4) Applicant Address: J1101 MNUNGWANE ROAD KWAMASHU 4360
5) Existing Licence Holder: DUNNET PHUMLANI MZOMKHULU MAGWAZA ID NO. 6506235397080	6) Existing Licence Holder Address: J1101 MNUNGWANE ROAD KWAMASHU 4000
7) Type of application: RENEWAL AND DECEASED TRANSFER	8) Operating Licence Number: LGKZN1403000162
9) Vehicle Type: MINIBUS	10) 1 X 15 (SEATED) + 0 (STANDING)
11) Region: GREATER NORTH	
<p>12.1 2206UB21004R00048164 - FROM KWAMASHU SECTIONS C,D,& B,K & J AND L & M TO DURBAN</p> <p>2.1 C, D & B:</p> <p>UBUBANE ROAD, RIGHT INTO ISIGWEGWE ROAD, INTO ISIPINGO ROAD, LEFT INTO AMANZIMTOTI ROAD, LEFT INTO MALANDELA ROAD, INTO INANDA ROAD, INTO INANDA HIGHWAY, RIGHT INTO N2, INTO WESTERN FREEWAY (N3) ALONG WESTERN FREEWAY (N3), LEFT TO BEREA ROAD NORTH, OLD DUTCH ROAD, ALICE STREET, RIGHT INTO GREY STREET, LEFT INTO COMMERCIAL, LEFT INTO FIELD TO SOLDIER'S WAY TAXI RANK.</p> <p>ALTERNATIVELY.</p> <p>FROM COMMERCIAL ROAD, RIGHT GARDNER STREET, RIGHT INTO PINE STREET INTO WESTERN FREEWAY.</p> <p>ALTERNATIVELY.</p> <p>MALANDELA ROAD, M25, N2, INTO WESTERN FREEWAY (N3).</p> <p>2.2 K & J</p> <p>NKONJANE ROAD, LEFT INTO SIGWACA ROAD, RIGHT INTO PHOTHEWE ROAD, RIGHT INTO MPANGELE ROAD, LEFT INTO MCAKA ROAD, LEFT INTO MKHIWANE ROAD, RIGHT INTO NYALA ROAD, INTO UNDLONDLO ROAD, RIGHT INTO MALANDELA ROAD, INANDA ROAD, INTO INANDA HIGHWAY, RIGHT INTO N2 INTO WESTERN FREEWAY (N3) EAST BOUND, ALONG TO WESTERN FREEWAY (N3), LEFT TO BEREA ROAD NORTH, INTO OLD DUTCH ROAD, ALICE STREET, RIGHT INTO GREY STREET, LEFT INTO COMMERCIAL, LEFT INTO FIELD, TO SOLDIER'S WAY TAXI RANK.</p> <p>ALTERNATIVELY</p> <p>FROM COMMERCIAL ROAD, RIGHT INTO GARDNER STREET, RIGHT INTO PINE STREET TO WESTERN FREEWAY.</p> <p>ALTERNATIVELY.</p> <p>MALANDELA ROAD, M25, N2, INTO WESTERN FREEWAY (N3).</p> <p>2.3. L & M:</p> <p>BHEJANE ROAD, RIGHT INTO HLOBANE ROAD, LEFT INTO LUTHULI ROAD, RIGHT INTO ZULU ROAD, LEFT INTO NTOMBELA ROAD, RIGHT INTO MALANDELA ROAD, INTO INANDA ROAD, INTO INANDA HIGHWAY, RIGHT INTO N2 WESTERN FREEWAY (N3) EAST BOUND, ALONG TO WESTERN FREEWAY (N3), LEFT TO BEREA ROAD, INTO OLD DUTCH ROAD, ALICE STREET, RIGHT INTO GREY STREET, LEFT INTO COMMERCIAL, LEFT INTO FIELD STREET, TO SOLDIER'S WAY TAXI RANK.</p> <p>ALTERNATIVELY.</p> <p>FROM COMMERCIAL ROAD, RIGHT INTO GARDNER STREET, RIGHT INTO PINE STREET TO WESTERN FREEWAY.</p> <p>ALTERNATIVELY.</p> <p>MALANDELA ROAD, M25, N2, INTO WESTERN FREEWAY (N3).</p> <p>ALTERNATIVELY.</p> <p>NYALA ROAD, LEFT INTO PHITHI, INTO MDONI ROAD, NYALA, INTO MBONDWE ROAD, RIGHT INTO SIBISI ROAD, INTO MKHWANAZI ROAD, LEFT INTO MAKHATHINI ROAD, LEFT INTO MLANGENI ROAD, LEFT INTO NTOMBELA ROAD INTO INANDA ROAD, INTO INANDA HIGHWAY, RIGHT INTO N2 INTO WESTERN FREEWAY (N3) EAST BOUND, ALONG TO WESTERN FREEWAY (N3), LEFT TO BEREA ROAD NORTH, INTO OLD DUTCH ROAD, ALICE STREET, RIGHT INTO GREY STREET, LEFT INTO COMMERCIAL, LEFT INTO FIELD STREET, TO SOLDIER'S WAY TAXI RANK.</p> <p>ALTERNATIVELY.</p> <p>FROM COMMERCIAL ROAD, RIGHT INTO GARDNER STREET, RIGHT INTO PINE STREET TO WESTERN FREEWAY.</p> <p>ALTERNATIVELY.</p> <p>MALANDELA ROAD, M25, N2 INTO WESTERN FREEWAY (N3).</p>	
<p>12.2 2206UW2206UW00048169 - KWA-MASHU TO STANGER</p> <p>FROM APPROVED TAXI RANK IN KWA-MASHU TO APPROVED TAXI RANK IN STANGER TO VERULAM</p> <p>ALONG MALANDELA ROAD, RIGHT INTO M25, LEFT INTO THE N2, ALONG THE N2 LEFT INTO M41, ALONG THE M41 RIGHT INTO WICK STREET, LEFT INTO IRELAND STREET, RIGHT INTO WICK STREET, RIGHT INTO R102, PROCEED ALONG R102, PROCEED ALONG R102 TO STANGER DIRECT AND RETURN.</p>	



transport

Department:
Transport
Province of KwaZulu-Natal

GAZETTE

LGKZNG11-2019-JUN

REGION: ALL

12.3	<p>2206UW2206M100048173 - KWA-MASHU TO POINT</p> <p>INWARDS: FROM KWA-MASHU TAXI RANK INTO MALANDELA ROAD, INTO M25 INTO NORTH COAST ROAD, INTO UMGENI ROAD, LEFT INTO ARGYLE ROAD, RIGHT INTO BRICKHILL ROAD, INTO POINT ROAD, DIRECT AND RETURN.</p> <p>OUTWARDS: FROM POINT ROAD, RIGHT INTO BAY TERRACE ROAD, RIGHT INTO STANGER STREET, INTO ARGYLE ROAD, INTO UMGENI ROAD, INTO M25, LEFT INTO MALANDELA ROAD, INTO KWA-MASHU TAXI RANK.</p>
12.4	<p>2206UW2206RK00048168 - KWA-MASHU TO PINETOWN</p> <p>3 A. FROM APPROVED TAXI RANK IN KWA-MASHU TO APPROVED TAXI RANK IN PINETOWN VIA BESTER, CROSSROADS DIRECT AND RETURN ALONG MALANDELA ROAD, LEFT INTO BHEJANE ROAD, ALONG BHEJANE ROAD, LEFT INTO SIBISI ROAD, RIGHT INTO NYALA ROAD, RIGHT INTO BHUNGEZI ROAD, RIGHT INTO NTUZUMA ACCESS, RIGHT INTO M25 ON- RAMP AND PROCEED TO BESTER'S TAXI RANK.</p> <p>ALONG MALANDELA ROAD, LEFT INTO BHEJANE ROAD, RIGHT INTO ZULU ROAD, LEFT INTO NTOMBELA ROAD, LEFT INTO MALANDELA ROAD AND PROCEED TO CROSSROADS TAXI RANK.</p> <p>FROM THE RANK AT KWA-MASHU STATION ALONG ANY OF THE ROUTES ABOVE INTO AND ALONG MALANDELA ROAD, INTO INANDA ROAD, RIGHT INTO THE N2, RIGHT INTO M19, ALONG THE M19, INTO ST.JOHN AVENUE, RIGHT INTO OLD MAIN ROAD (M31), LEFT INTO CROMPTON ROAD, RIGHT INTO HILL STREET AND PROCEED TO THE TAXI RANK.</p>



transport

Department:
Transport
Province of KwaZulu-Natal

GAZETTE

LGKZNG11-2019-JUN

REGION: ALL

1) Application Number: APP0111868	2) Gazette Number: LGKZNG11-2019-JUN
3) Applicant: TF NGUBANE ID NO. 5405010469084 Association: MPUMUZA TAXI ASSOCIATION	4) Applicant Address: 2208 MPUMUZA LOCATION VULINDLELA KWA-ZULU NATAL 3201
5) Existing Licence Holder: NOT APPLICABLE ID NO. NOT APPLICABLE	6) Existing Licence Holder Address: NOT APPLICABLE
7) Type of application: NEW OPERATING LICENCE	8) Operating Licence Number: LGKZN0403001045
9) Vehicle Type: MINIBUS	10) 1 X 15 (SEATED) + 0 (STANDING)
11) Region: UMGUNGUNDLOVU	
12.1	22068C2100H300049328 - MPUMUZA TO PIETERMARITZBURG FROM LADUMA TERMINUS ON DISTRICT ROAD D1131 INTO CALUZA ROAD, LEFT INTO ROAD MR & INTO EDENDALE ROAD, RIGHT INTO LONGMARKET STREET, LEFT INTO RETIEF STREET RIGHT INTO PIETERMARITZ STREET TO SELGRO TERMINUS AT CORNER PIETERMARITZ STREET AND BOSHOF STREET. FROM SELGRO TERMINUS INTO PIETERMARITZ STREET LEFT TO TERMINUS AT CNR WEST AN PIETERMARITZ STREETS INTO WEST STREET, RIGHT INTO LOOP STREET LEFT INTO EDENDALE ROAD INTO MR7 ROAD RIGHT INTO CALUZA ROAD INTO DISTRICT ROAD D 1131 TO LADUMA TERMINUS.
12.2	2206972100H300049329 - MVUBUKAZI / PAYIPHINI TO PIETERMARITZBURG INBOUND ROUTE. FROM MVUBUKAZI / PAYIPHINI TERMINUS INTO DISTRICT ROAD D 1135 INTO MORCOM ROAD INTO LAFFAN ROAD LEFT INTO NEVILLE ROAD RIGHT INTO MAYOR'S WALK, INTO BERG STREET TO TERMINUS AT CNR OF RETIEF AND BERG STREETS. OUTBOUND ROUTE. FROM BERG STREET TERMINUS INTO RETIEF STREET INTO PIETERMARITZ STREET RIGHT INTO PINE STREET RIGHT INTO MAYOR'S WALK, LEFT INTO NEVILLE ROAD, RIGHT INTO LAFFAN ROAD INTO MORCOM ROAD INTO DISTRICT ROAD D 1135 TO TERMINUS AT MVUBUKAZI / PAYIPHINI.



transport

Department:
Transport
Province of KwaZulu-Natal

GAZETTE

LGKZNG11-2019-JUN

REGION: ALL

1) Application Number: APP0111881	2) Gazette Number: LGKZNG11-2019-JUN
3) Applicant: AJ NGCOBO ID NO. 5505275562083 Association: ESIKHAWINI TAXI ASSOCIATION	4) Applicant Address: PO BOX 2398 ESIKHAWINI 3887
5) Existing Licence Holder: NOT APPLICABLE ID NO. NOT APPLICABLE	6) Existing Licence Holder Address: NOT APPLICABLE
7) Type of application: NEW OPERATING LICENCE	8) Operating Licence Number: LGKZN0703000131
9) Vehicle Type: MINIBUS	10) 1 X 13 (SEATED) + 0 (STANDING)
11) Region: UTHUNGULU	
12.1	2207YW2207W300050655 - ESIKHAWINI (MPEMBENI) TO RICHARDS BAY DEPART ESIKHAWINI TAXI RANK, TURN RIGHT INTO MTHOMBONI ROAD, CARRY STRAIGHT ACROSS MDLEBE MPUMA ROBOTS ALONG D887 TO MPEMBENI (LEXON TEA ROOM), TURN BACK ALONG D887, STRAIGHT DOWN THE B10 (P106), PAST MADLANKALA, TURN RIGHT INTO R34 (JOHN ROSS PARKWAY), TURN LEFT INTO WEST CENTRAL ARTERIAL, CARRY STRAIGHT TO BULLION BOULEVARD, THEN LEFT INTO TAXI CITY RANK RICHARDSBAY, ALONG THE SAME ROUTE.
12.2	2207YW2207W300050654 - ESIKHAWINI TO RICHARDSBAY DEPART ESIKHAWINI TAXI RANK, TURN LEFT INTO MTHOMBONI ROAD, RIGHT INTO MDLEBE MPUMA (EAST), INTO MELONI (P106), CARRY STRAIGHT DOWN THE B10 (P106), PAST MADLANKALA, TURN RIGHT INTO R34 (JOHN ROSS PARKWAY), TURN LEFT WEST CENTRAL ARTERIAL CARRY STRAIGHT INTO BULLION BOULEVARD, THEN TURN LEFT INTO TAXI CITY RANK RICHARDSBAY, RETURN ALONG THE SAME ROUTE.
12.3	2207YW2207XJ00050653 - ESIKHAWINI TO EMPANGENI LOT 63 DEPART ESIKHAWINI RANK, TURN LEFT INTO MTHOMBONI ROAD, STRAIGHT INTO D1567, TURN RIGHT INTO N2, LEFT INTO R34 (JOHN ROSS PARKWAY), STRAIGHT INTO MAIN ROAD, OFF LOADING AT SPEEDY, TURN LEFT INTO PRESIDENT SWART AVENUE, OFF LOADING AT CENTRAL PARK, TOTAL GARAGE, TURN RIGHT INTO MAXWELL STREET, THEN LEFT INTO LOT 63 TAXI RANK EMPANGENI AND RETURN ALONG THE SAME ROUTE.
12.4	2207YW2207W300050648 - ESIKHAWINI TO RICHARDS BAY VIA ALTON 2. DEPART ESIKHAWINI RANK, LEFT INTO MTHOMBONI ROAD, RIGHT INTO MDLEBE MPUMA (EAST), INTO MELONI (P106), CARRY ON STRAIGHT DOWN THE B10 (P106), PAST MADLANKALA, TURN RIGHT INTO R34 (JOHN ROSS PARKWAY), TURN RIGHT INTO ALUMINA ALLEE, 100 METRES AWAY FROM THE ROAD, OFF LOADING AT BUS STOP (MARINGINI), RETURN. STRAIGHT ACROSS ALUMINA ALLEE, OFF LOADING AT AMALGAMATED, ENGINE GARAGE, IKHWEZI DEPORT BELL, SHELL GARAGE, ZCBF, DOLLAR DRIVE, TURN RIGHT AND LEFT INTO BULLION BOULEVARD AND TURN LEFT INTO TAXI RANK RICHARDSBAY, AND RETURN ALONG THE SAME ROUTE.
12.5	2207YW2207XJ00050650 - ESIKHAWINI TO EMPANGENI RAIL DEPART ESIKHAWINI RANK, TURN LEFT INTO MTHOMBONI ROAD, CARRY STRAIGHT INTO D1567, TURN RIGHT INTO N2 (FREEWAY), TURN LEFT INTO R34 (JOHN ROSS PARKWAY), STRAIGHT INTO TANNER ROAD, OFF LOADING AT KENTUCKY, POST OFFICE, EMRICMOTORS AND TURN LEFT INTO B RANK, OFF LOADING THEN TURN INTO MAIN ROAD, TURN LEFT AND RIGHT GRANTHAM HIGHWAY, BACK INTO R34, TURN RIGHT INTO MAXWELL STREET, THEN LEFT INTO LOT 63 TAXI RANK, TURN RIGHT INTO N2 (NGOYA X ROADS) STRAIGHT TO EMPANGNI CIRCLE, LEFT INTO TANNER ROAD, THEN RIGHT INTO B-RANK, TURN RIGHT INTO TANNER ROAD, TURN LEFT INTO R34, RIGHT INTO MAXWELL STREET, LEFT INTO LOT 63, TAXI RANK EMPANGENI AND RETURN ALONG THE SAME ROUTE.
12.6	2207YW2207XJ00050657 - ESIKHAWINI (PORT DUNFORD) TO EMPANGENI DEPART ESIKHAWINI RANK TO PORT DUNFORD, ALONG D537 TO KWAMOLI TEA ROOM AND TURN BACK ALONG D537, TURN LEFT INTO D1597, STRAIGHT TO MASONGO X ROADS, TURN LEFT INTO MDLEBE MPUMA, RIGHT INTO MELONI (P106), CARRY STRAIGHT DOWN THE B10 (P106), PAST MADLANKALA, TURN LEFT INTO R34 (JOHN ROSS PARKWAY), TURN LEFT INTO TANNER ROAD, OFFLOADING AT KENTUCKY, POST OFFICE, EMRIC MOTORS, LEFT INTO B-RANK, BACK INTO MAIN ROAD, LEFT AND RIGHT INTO GRANTAM HIGHWAY, TURN RIGHT INTO MAXWELL STREET, THEN LEFT INTO LOT 63 TAXI RANK EMPANGNI, AND RETURN ALONG THE SAME ROUTE.



transport

Department:
Transport
Province of KwaZulu-Natal

GAZETTE

LGKZNG11-2019-JUN

REGION: ALL

1) Application Number: APP0111895	2) Gazette Number: LGKZNG11-2019-JUN
3) Applicant: SC MYENDE ID NO. 8212025576086 Association: ST WENDOLINS KLAARWATER TAXI OWNERS ASS.	4) Applicant Address: 3069UMVEMVE ROAD WELBEDACHT WEST CHATSWORTH KWA-ZULU NATAL 4092
5) Existing Licence Holder: NOT APPLICABLE ID NO. NOT APPLICABLE	6) Existing Licence Holder Address: NOT APPLICABLE
7) Type of application: NEW OPERATING LICENCE	8) Operating Licence Number: NOTAVAILABLE
9) Vehicle Type: MINIBUS	10) 1 X 0 (SEATED) + 0 (STANDING)
11) Region: DURBAN WEST	
12.1	<p>2206R621004R00048150 - ST WENDOLINS TO DURBAN</p> <p>2.1 FROM APPROVED TAXI RANK IN ST WENDOLINS, TURN RIGHT INTO M1 (RICHMOND ROAD) TURN RIGHT INTO N3 TURN LEFT INTO OLD DUCHT ROAD, TURN RIGHT INTO MARKET ROAD, RIGHT INTO SERVICE ROAD BEHIND ENGLISH MARKET, RIGHT INTO WARWICK AVENUE RANK NO.107 AND RETURN.</p> <p>2.2 FROM ST WENDOLINS TAXI RANK ALONG KLAARWATER ROAD TO KLAARWATER, TURN LEFT INTO M1 (RICHMOND ROAD) TURN RIGHT INTO N3 TURN LEFT INTO OLD DUTCH ROAD, JOINING ALICE STREET TURN RIGHT INTO SOLDIERS WAY, RIGHT INTO PINE STREET, TURN RIGHT INTO RUSSEL STREET, TURN LEFT INTO LEOPOLD STREET, LEFT MARKET ROAD, RIGHT SERVICE ROAD TO ENGLISH MARKET, RIGHT INTO WARWICK AVENUE RANK NO.107 AND BACK TO KLAARWATER AND ST WENDOLINS TAXI RANK.</p> <p>2.3 FROM ST WENDOLINS TAXI RANK ALONG KLAARWATER ROAD, DERMAT ROAD TO LUGANDA, TURN LEFT INTO INTAKE ROAD, TURN LEFT M1 TURN RIGHT INTO N3, TURN LEFT INTO OLD DUTCH ROAD, RIGHT MARKET ROAD, RIGHT SERVICE ROAD BEHIND ENGLISH MARKET, TURN LEFT INTO WARWICK PLACE PROCEED TO TAXI RANK NO.107 AND BACK TO LUGANDA AND ST WENDOLINS TAXI RANK.</p> <p>2.4 FROM ST WENDOLINS TAXI RANK TO WELBEDATCH WEST INTO DERMAT ROAD TO LUGANDA TURN RIGHT INTO THORNTREE AVENUE JOINING SAVANNA DRIVE, TURN RIGHT INTO M1, TURN LEFT INTO HANS DETTMAN HIGHWAY (M34) INTO LIMPUS ROAD, LEFT INTO (M5) UNDERWOOD ROAD, TURN RIGHT INTO STAPLETON ROAD, TURN RIGHT M13, TURN LEFT INTO N3, TURN LEFT INTO OLD DUTCH ROAD, RIGHT MARKET ROAD, RIGHT SERVICE ROAD BEHIND ENGLISH MARKET, RIGHT INTO WARWICK AVENUE TAXI RANK NO.107 AND BACK TO WELBEDATCH WEST AND ST WENDOLINS TAXI RANK.</p>
12.2	<p>2206R621004R00048151 - ST WENDOLINS - DURBAN VIA JACOBS</p> <p>FROM ST WENDOLINS TAXI RANK TO WELBEDATCH WEST INTO DERMAT ROAD TURN RIGHT INTO THORNTREE AVENUE JOINING SAVANNA DRIVE, TURN RIGHT INTO M1 (HIGGINSON HIGHWAY), TURN LEFT INTO SOUTH COAST ROAD (R102) TURN LEFT INTO BARRIER LANE, TURN LEFT INTO QUALITY STREET, TURN LEFT INTO BALFOUR ROAD INTO JACOBS ROAD, TURN RIGHT INTO M4 PROCEED TO DURBAN, TURN LEFT INTO SMITH STREET, TURN RIGHT INTO WARWICK AVENUE TAXI RANK NO.107 WARWICK AVENUE AND RETURN TO ST WENDOLINS TAXI RANK.</p>
12.3	<p>2206R62206RK00051171 - ST WENDOLINS TO PINETOWN</p> <p>FROM APPROVED TAXI RANK IN ST WENDOLINS TURN RIGHT INTO M1 (RICHMOND ROAD) TURN LEFT INTO ABBOT FRANCIS ROAD, TURN RIGHT INTO HOSPITAL ROAD, LEFT INTO MARIANHILL HOSPITAL TAXI RANK AND BACK INTO HOSPITAL ROAD, TURN LEFT INTO ABBOT FRANCIS ROAD, TURN LEFT INTO M1 (RICHMOND ROAD) TURN LEFT INTO WESTMEAD ROAD, TURN RIGHT INTO CIRCUIT ROAD, TURN RIGHT INTO CLARK ROAD, TURN RIGHT INTO ALEXANDER ROAD, TURN LEFT INTO M1 (RICHMOND ROAD) BECOMING OLD MAIN ROAD, TURN RIGHT INTO ANDERSON ROAD STRAIGHT INTO ANDERSON TAXI RANK AND BACK TO ST WENDOLINS TAXI RANK.</p> <p>FROM ST WENDOLINS TAXI RANK ALONG KLAARWATER ROAD TO KLAARWATER, TURN RIGHT INTO INTAKE ROAD, TURN LEFT INTO M1 (RICHMOND ROAD), TURN LEFT INTO ABBOT FRANCIS ROAD, TURN RIGHT INTO HOSPITAL ROAD, LEFT INTO MARIANHILL HOSPITAL TAXI RANK AND BACK INTO HOSPITAL ROAD, TURN LEFT INTO ABBOT FRANCIS ROAD, TURN LEFT INTO M1 (RICHMOND ROAD) TURN LEFT INTO WESTMEAD ROAD, TURN RIGHT INTO CIRCUIT ROAD, TURN RIGHT INTO CLARK ROAD, TURN RIGHT INTO ALEXANDER ROAD, TURN LEFT INTO M1 (RICHMOND ROAD) BECOMING OLD MAIN ROAD, TURN RIGHT INTO ANDERSON ROAD STRAIGHT INTO ANDERSON TAXI RANK AND BACK TO KLAARWATER TAXI RANK AND ST WENDOLINS TAXI RANK.</p> <p>FROM ST WENDOLINS TAXI RANK INTO KLAARWATER ROAD, RIGHT INTO DERMAT ROAD TO LUGANDA, TURN LEFT INTO INTAKE ROAD, TURN LEFT INTO M1 (RICHMOND ROAD), TURN LEFT INTO ABBOT FRANCIS ROAD, TURN RIGHT INTO HOSPITAL ROAD, LEFT INTO MARIANHILL HOSPITAL TAXI RANK AND BACK INTO HOSPITAL ROAD, TURN LEFT INTO ABBOT FRANCIS ROAD, TURN LEFT INTO M1 (RICHMOND ROAD) TURN LEFT INTO WESTMEAD ROAD, TURN RIGHT INTO CIRCUIT ROAD, TURN RIGHT INTO CLARK ROAD, TURN RIGHT INTO ALEXANDER ROAD, TURN LEFT INTO M1 (RICHMOND ROAD) BECOMING OLD MAIN ROAD, TURN RIGHT INTO ANDERSON ROAD STRAIGHT INTO ANDERSON TAXI RANK AND BACK INTO LUGANDA TAXI RANK KLAARWATER TAXI RANK AND ST WENDOLINS TAXI RANK.</p> <p>FROM ST WENDOLINS TAXI RANK TO WELBEDATCH WEST INTO DERMAT ROAD TURN RIGHT TO THORNTREE AVENUE JOINING SAVANNA DRIVE, TURN LEFT INTO M1 (RICHMOND ROAD) TURN LEFT INTO ABBOT FRANCIS ROAD, TURN RIGHT INTO HOSPITAL ROAD, LEFT INTO MARIANHILL HOSPITAL TAXI RANK AND BACK INTO HOSPITAL ROAD, TURN LEFT INTO ABBOT FRANCIS ROAD, TURN LEFT INTO M1 (RICHMOND ROAD) TURN LEFT INTO WESTMEAD ROAD, TURN RIGHT INTO CIRCUIT ROAD, TURN RIGHT INTO CLARK ROAD, TURN RIGHT INTO ALEXANDER ROAD, TURN LEFT INTO M1 (RICHMOND ROAD) BECOMING OLD MAIN ROAD.</p>
12.4	<p>2206R62209WC00048152 - ST WENDOLINS TO ISIPINGO</p> <p>FROM ST WENDOLINS TAXI RANK TO WELBEDATCH WEST INTO DERMAT ROAD TURN RIGHT INTO THORNTREE AVENUE JOINING SAVANNA DRIVE, TURN RIGHT INTO M1 (HIGGINSON HIGHWAY), TURN LEFT INTO SOUTH COAST ROAD (R102) TURN LEFT INTO PRINCE MCWAYIZENI DRIVE, LEFT INTO OLD MAIN ROAD (M35), RIGHT ALEXANDER AVENUE INTO TAXI RANK AND BACK TO WELBEDATCH WEST AND ST WENDOLINS TAXI RANK.</p>



transport

Department:
Transport
Province of KwaZulu-Natal

GAZETTE

LGKZNG11-2019-JUN

REGION: ALL

1) Application Number: APP0111898	2) Gazette Number: LGKZNG11-2019-JUN
3) Applicant: SEHLASENYUKA INVESTMENTS ID NO. 2018/597062/07 Association: UMLAZI NORTH TAXI OWNERS ASSOCIATION	4) Applicant Address: 20 PIGEON DRIVE YELLOWWOOD PARK DURBAN KWA-ZULU NATAL 4004
5) Existing Licence Holder: LA MAPHUMULO ID NO. 6812085319087	6) Existing Licence Holder Address: 20 PIGEON DRIVE YELLOWWOOD DURBAN KWA-ZULU NATAL 4000
7) Type of application: RENEWAL AND NORMAL TRANSFER AND COV	8) Operating Licence Number: LGKZN1203000115
9) Vehicle Type: MINIBUS	10) 1 X 15 (SEATED) + 0 (STANDING)
11) Region: NINGIZMU 2	
12.1	2202IR2001A900048880 - UMLAZI - UMLAZI TAXI RANK FROM APPROVED TAXI RANK UMLAZI STATION NORTH SIDE ALONG SOKESIMBONE ROAD, TURN LEFT INTO KING DINGANE LEFT INTO SIBUSISO MDAKANE ROAD BECOMING ROAD R1902, PICK AND 'DROP, TURN LEFT INTO PRINCE MCWAYIZENI AND TURN LEFT INTO ISIPINGO OLD MAIN ROAD LEFT TO APPROVED TAXI RANK AT ALEXANDRA ROAD, LEFT INTO CHURCH LANE, TURN RIGHT INTO NWABI ROAD BACK TO ISIPINGO OLD MAIN ROAD AND PROCEED TO UMLAZI TAXI RANK ALONG THE SAME ROUTE IN REVERSE.
12.2	2202IR2202IR00048886 - CONDITIONS 1. ALL PASSENGERS WILL BE PICKED UP AND DROPPED OFF IN AREAS DESIGNATED BY THE MUNICIPALITY FOR SUCH PURPOSES. 2. NO PICK UP OF PASSENGERS WILL BE EFFECTED IN AREAS WHICH DO NOT FALL UNDER THE JURISDICTION OF THE ASSOCIATION SAVE PASSENGERS WHO ARE BEING CONVEYED DIRECTLY TO THE STARTING POINT. 3. ENTRY OR RANKING ON PRIVATE PROPERTY IS NOT PERMITTED WITHOUT THE WRITTEN PERMISSION OF THE LANDLORD, A COPY OF WHICH MUST BE SUPPLIED TO THE BOARD. 4. WITHOUT HAVING ENTERED INTO AN AGREEMENT WITH OTHER OPERATORS ON A COMMON ROUTE AS CONTEMPLATED SECTION 88(2)(B) OF ACT 22 OF 2000, THE PICKING UP OR SETTING DOWN OF PASSENGERS ON SUCH ROUTE IS NOT PERMITTED. A COPY OF SUCH AGREEMENT MUST BE SUPPLIED TO THE BOARD. 5. AT RANKS, WHETHER ON STREET OR OFF STREET, ONLY THE TAXIS THAT CAN BE ACCOMMODATED IN THE DEMARCATED AREA MAY OCCUPY THE RANK. EXCESS VEHICLES MUST HOLD ELSEWHERE. 6. NO PICKING UP OR SETTING DOWN OF PASSENGERS PERMITTED ON ROUTE 5 ALONG THE WESTERN FREEWAY (N3) AND THE M13 EITHER WAY.
12.3	2202IR239IVY00048878 - UMLAZI TO QUEEN STREET FROM APPROVED TAXI RANK UMLAZI STATION NORTH SIDE INTO SOKESIMBONE ROAD LEFT INTO KING DINGANE BORABORA TURN AROUND TO KING DINGANE, LEFT INTO SIBUSISO MDAKANE ROAD R1902 PICK 'N' DROP LEFT INTO MANGOSUTHU HIGHWAY PICK 'N' DROP LEFT INTO PRINCE MSHIYENI MEMORIAL HOSPITAL, BACK TO MANGOSUTHU HIGHWAY, LEFT INTO R102, RIGHT INTO M4, LEFT INTO MOORE ROAD RIGHT INTO WARWICK AVENUE, TURN RIGHT TO WEST STREET DROP PASSENGERS ALONG WEST STREET RIGHT INTO POINT ROAD RIGHT INTO FISHER STREET, RIGHT INTO SHEPSTONE STREET, LEFT INTO PINE STREET, RIGHT INTO FIELD STREET, LEFT INTO QUEEN STREET TAXI RANK AND PROCEED TO QUEEN STREET RANK. OR FROM QUEEN STREET, RIGHT INTO RUSSELL STREET, LEFT INTO LEOPOLD STREET, LEFT INTO MARKET ROAD, INTO THE SERVICE ROAD BEHIND THE ENGLISH MARKET, AND PROCEED TO THE TAXI RANK. RETURN FROM QUEEN STREET TAXI RANK, RIGHT INTO RUSSELL STREET, LEFT INTO LEOPOLD STREET, LEFT INTO MARKET ROAD, INTO WILLIAMS ROAD, LEFT INTO MOORE ROAD, INTO INKOSI ALBERT LUTHULI FREEWAY (M4), AND PROCEED TO UMLAZI ALONG THE FORWARD ROUTE IN REVERSE. FROM WARWICK AVENUE TAXI RANK, LEFT INTO WEST STREET, RIGHT INTO WILLIAMS ROAD, LEFT INTO MOORE ROAD, INTO INKOSI ALBERT LUTHULI FREEWAY (M4), AND PROCEED TO UMLAZI ALONG THE FORWARD ROUTE IN REVERSE NB: NO PICKING UP OF PASSENGERS IN THE CBD ON THE INWARD JOURNEY AND NO DROPPING OFF ON THE OUTWARD JOURNEY.
12.4	2202IR239QA300048879 - UMLAZI - DALTON ROAD (INANDA) FROM APPROVED TAXI RANK UMLAZI STATION NORTH SIDE SOKESIMBONE ROAD, LEFT INTO KING DINGANE, BORABORA TURN TO KING DINGANE INTO SIBUSISO MDAKANE ROAD BECOMING ROAD R1902, PICK 'N' DROP, JOINING SOUTH COAST ROAD, EDWIN SWALES VC DRIVE, M7 RIGHT INTO SARNIA ROAD PASS ROSSBURGH, RIGHT TURN UMBILO ROAD RIGHT TURN GALE STREET TURN RIGHT INTO DALTON ROAD TO APPROVED TAXI STOP IN DALTON ROAD. RETURN. FROM DALTON ROAD, TURN RIGHT INTO WILLIAMS ROAD, INTO SYDNEY ROAD, INTO SARNIA, UMBILO ROAD, INTO EDWIN SWALES VC DRIVE (M7), RIGHT INTO SOUTH COAST ROAD, INTO MANGOSUTHU HIGHWAY (M30), RIGHT INTO ROAD 1902 INTO SIBUSISO MDAKANE AND PROCEED AS PER FORWARD ROUTE IN REVERSE TO UMLAZI TAXI RANK AT UMLAZI STATION NORTH SIDE.
12.5	2202IR239BKG00048881 - UMLAZI - R102 DURBAN INT. M30 UMLAZI OFF RAMP (MEREWENT) FROM APPROVED TAXI RANK UMLAZI STATION NORTH SIDE SOKESIMBONE ROAD TURN LEFT KING DINGANE, BORABORA ROAD TURN AROUND BACK INTO KING DINGANE LEFT INTO SIBUSISO MDAKANE ROAD BECOMING ROAD R1902 PICK 'N' DROP, TURN LEFT INTO PRINCE MCWAYIZENI AND TURN LEFT INTO ISIPINGO OLD MAIN ROAD, TURN RIGHT INTO RANA ROAD, TURN RIGHT INTO R102 TURN LEFT INTO PROSPECTION INDUSTRIAL AREA, PICK - UP AND SET DOWN AND RETURN TO UMLAZI NORTH TAXI RANK ALONG THE SAME ROUTE IN REVERSE.
12.6	2202IR2395FB00048882 - UMLAZI - SWANFIELD ROAD (ASHLEY) FROM APPROVED TAXI RANK UMLAZI STATION NORTH SIDE SOKESIMBONE TURN LEFT KING DINGANE BORABORA TURN AROUND BACK TO KING DINGANE LEFT INTO SIBUSISO MDAKANE ROAD BECOMING ROAD R1902 PICK 'N' DROP TURN LEFT MANGOSUTHU HIGHWAY PICK 'N' DROP PRINCE MSHIYENI MEMORIAL HOSPITAL TURN LEFT TO R102 UMBILO ROAD, BEREA ROAD AND PROCEED INTO AND ALONG THE WESTERN FREEWAY (N3) TURN LEFT INTO M13 AND TURN LEFT INTO RICHMOND ROAD, TURN RIGHT INTO ALEXANDRA ROAD, CLARK ROAD RIGHT INTO MOSS ROAD RIGHT INTO ALEXANDRA ROAD TO APPROVED TAXI STOP IN SWANFIELD ROAD, WESTMED, AND RETURN ALONG THE SAME ROUTE TO UMLAZI NORTH TAXI RANK IN REVERSE.



transport

Department:
Transport
Province of KwaZulu-Natal

GAZETTE

LGKZNG11-2019-JUN

REGION: ALL

1) Application Number: APP0111938	2) Gazette Number: LGKZNG11-2019-JUN
3) Applicant: NVS SHINGA ID NO. 7908165355089 Association: UMLAZI NORTH TAXI OWNERS ASSOCIATION	4) Applicant Address: G1200 IGWABABA CRESCENT UMLAZI 4066
5) Existing Licence Holder: TD SHINGA ID NO. 5609135648080	6) Existing Licence Holder Address: G1200 IGWABABA CRESCENT UMLAZI 4066
7) Type of application: DECEASED TRANSFER AND NEW OPERATING LICENCE AND CONVERSION	8) Operating Licence Number: 1266728
9) Vehicle Type: MINIBUS TAXI	10) 1 X 9-16 (SEATED) + 0 (STANDING)
11) Region: NINGIZMU 2	
12.1	2202IR2001A900048880 - UMLAZI - UMLAZI TAXI RANK FROM APPROVED TAXI RANK UMLAZI STATION NORTH SIDE ALONG SOKESIMBONE ROAD, TURN LEFT INTO KING DINGANE LEFT INTO SIBUSISO MDAKANE ROAD BECOMING ROAD R1902, PICK AND 'DROP, TURN LEFT INTO PRINCE MCWAYIZENI AND TURN LEFT INTO ISIPINGO OLD MAIN ROAD LEFT TO APPROVED TAXI RANK AT ALEXANDRA ROAD, LEFT INTO CHURCH LANE, TURN RIGHT INTO NWABI ROAD BACK TO ISIPINGO OLD MAIN ROAD AND PROCEED TO UMLAZI TAXI RANK ALONG THE SAME ROUTE IN REVERSE.
12.2	2202IR2202IR00048885 - CHARTER SERVICE FROM UMLAZI NORTH TAXI RANK TO POINTS WITHIN THE PROVINCE OF KWAZULU NATAL AND RETURN. (NB ONLY FOR INDEFINITE PERMITS / OL)
12.3	2202IR2202IR00048886 - CONDITIONS 1. ALL PASSENGERS WILL BE PICKED UP AND DROPPED OFF IN AREAS DESIGNATED BY THE MUNICIPALITY FOR SUCH PURPOSES. 2. NO PICK UP OF PASSENGERS WILL BE EFFECTED IN AREAS WHICH DO NOT FALL UNDER THE JURISDICTION OF THE ASSOCIATION SAVE PASSENGERS WHO ARE BEING CONVEYED DIRECTLY TO THE STARTING POINT. 3. ENTRY OR RANKING ON PRIVATE PROPERTY IS NOT PERMITTED WITHOUT THE WRITTEN PERMISSION OF THE LANDLORD, A COPY OF WHICH MUST BE SUPPLIED TO THE BOARD. 4. WITHOUT HAVING ENTERED INTO AN AGREEMENT WITH OTHER OPERATORS ON A COMMON ROUTE AS CONTEMPLATED SECTION 88(2)(B) OF ACT 22 OF 2000, THE PICKING UP OR SETTING DOWN OF PASSENGERS ON SUCH ROUTE IS NOT PERMITTED. A COPY OF SUCH AGREEMENT MUST BE SUPPLIED TO THE BOARD. 5. AT RANKS, WHETHER ON STREET OR OFF STREET, ONLY THE TAXIS THAT CAN BE ACCOMMODATED IN THE DEMARCATED AREA MAY OCCUPY THE RANK. EXCESS VEHICLES MUST HOLD ELSEWHERE. 6. NO PICKING UP OR SETTING DOWN OF PASSENGERS PERMITTED ON ROUTE 5 ALONG THE WESTERN FREEWAY (N3) AND THE M13 EITHER WAY.
12.4	2202IR2395FB00048882 - UMLAZI - SWANFIELD ROAD (ASHLEY) FROM APPROVED TAXI RANK UMLAZI STATION NORTH SIDE SOKESIMBONE TURN LEFT KING DINGANE BORABORA TURN AROUND BACK TO KING DINGANE LEFT INTO SIBUSISO MDAKANE ROAD BECOMING ROAD R1902 PICK 'N DROP TURN LEFT MANGOSUTHU HIGHWAY PICK 'N DROP PRINCE MSHIYENI MEMORIAL HOSPITAL TURN LEFT TO R102 UMBILO ROAD, BEREA ROAD AND PROCEED INTO AND ALONG THE WESTERN FREEWAY (N3) TURN LEFT INTO M13 AND TURN LEFT INTO RICHMOND ROAD, TURN RIGHT INTO ALEXANDRA ROAD, CLARK ROAD RIGHT INTO MOSS ROAD RIGHT INTO ALEXANDRA ROAD TO APPROVED TAXI STOP IN SWANFIELD ROAD, WESTMED, AND RETURN ALONG THE SAME ROUTE TO UMLAZI NORTH TAXI RANK IN REVERSE.
12.5	2202IR239BKG00048881 - UMLAZI - R102 DURBAN INT. M30 UMLAZI OFF RAMP (MEREWENT) FROM APPROVED TAXI RANK UMLAZI STATION NORTH SIDE SOKESIMBONE ROAD TURN LEFT KING DINGANE, BORABORA ROAD TURN AROUND BACK INTO KING DINGANE LEFT INTO SIBUSISO MDAKANE ROAD BECOMING ROAD R1902 PICK 'N DROP, TURN LEFT INTO PRINCE MCVAHYENZI AND TURN LEFT INTO ISIPINGO OLD MAIN ROAD, TURN RIGHT INTO RANA ROAD, TURN RIGHT INTO R102 TURN LEFT INTO PROSPECTION INDUSTRIAL AREA, PICK - UP AND SET DOWN AND RETURN TO UMLAZI NORTH TAXI RANK ALONG THE SAME ROUTE IN REVERSE.
12.6	2202IR239IVY00048878 - UMLAZI TO QUEEN STREET FROM APPROVED TAXI RANK UMLAZI STATION NORTH SIDE INTO SOKESIMBONE ROAD LEFT INTO KING DINGANE BORABORA TURN AROUND TO KING DINGANE, LEFT INTO SIBUSISO MDAKANE ROAD R1902 PICK 'N DROP LEFT INTO MANGOSUTHU HIGHWAY PICK 'N DROP LEFT INTO PRINCE MSHIYENI MEMORIAL HOSPITAL, BACK TO MANGOSUTHU HIGHWAY, LEFT INTO R102, RIGHT INTO M4, LEFT INTO MOORE ROAD RIGHT INTO WARWICK AVENUE, TURN RIGHT TO WEST STREET DROP PASSENGERS ALONG WEST STREET RIGHT INTO POINT ROAD RIGHT INTO FISHER STREET, RIGHT INTO SHEPSTONE STREET, LEFT INTO PINE STREET, RIGHT INTO FIELD STREET, LEFT INTO QUEEN STREET TAXI RANK AND PROCEED TO QUEEN STREET RANK. OR FROM QUEEN STREET, RIGHT INTO RUSSELL STREET, LEFT INTO LEOPOLD STREET, LEFT INTO MARKET ROAD, INTO THE SERVICE ROAD BEHIND THE ENGLISH MARKET, AND PROCEED TO THE TAXI RANK. RETURN FROM QUEEN STREET TAXI RANK, RIGHT INTO RUSSELL STREET, LEFT INTO LEOPOLD STREET, LEFT INTO MARKET ROAD, INTO WILLIAMS ROAD, LEFT INTO MOORE ROAD, INTO INKOSI ALBERT LUTHULI FREEWAY (M4), AND PROCEED TO UMLAZI ALONG THE FORWARD ROUTE IN REVERSE. FROM WARWICK AVENUE TAXI RANK, LEFT INTO WEST STREET, RIGHT INTO WILLIAMS ROAD, LEFT INTO MOORE ROAD, INTO INKOSI ALBERT LUTHULI FREEWAY (M4), AND PROCEED TO UMLAZI ALONG THE FORWARD ROUTE IN REVERSE NB: NO PICKING UP OF PASSENGERS IN THE CBD ON THE INWARD JOURNEY AND NO DROPPING OFF ON THE OUTWARD JOURNEY.
12.7	2202IR239QA300048879 - UMLAZI- DALTON ROAD (INANDA) FROM APPROVED TAXI RANK UMLAZI STATION NORTH SIDE SOKESIMBONE ROAD, LEFT INTO KING DINGANE, BORABORA TURN TO KING DINGANE INTO SIBUSISO MDAKANE ROAD BECOMING ROAD R1902, PICK 'N DROP, JOINING SOUTH COAST ROAD, EDWIN SWALES VC DRIVE, M7 RIGHT INTO SARNIA ROAD PASS ROSSBURGH, RIGHT TURN UMBILO ROAD RIGHT TURN GALE STREET TURN RIGHT INTO DALTON ROAD TO APPROVED TAXI STOP IN DALTON ROAD. RETURN. FROM DALTON ROAD, TURN RIGHT INTO WILLIAMS ROAD, INTO SYDNEY ROAD, INTO SARNIA, UMBILO ROAD, INTO EDWIN SWALES VC DRIVE (M7), RIGHT INTO SOUTH COAST ROAD, INTO MANGOSUTHU HIGHWAY (M30), RIGHT INTO ROAD 1902 INTO SIBUSISO MDAKANE AND PROCEED AS PER FORWARD ROUTE IN REVERSE TO UMLAZI TAXI RANK AT UMLAZI STATION NORTH SIDE.



transport

Department:
Transport
Province of KwaZulu-Natal

GAZETTE

LGKZNG11-2019-JUN

REGION: ALL

1) Application Number: APP0111975	2) Gazette Number: LGKZNG11-2019-JUN
3) Applicant: HARDING BUS LINE (PTY) LTD HARDING BUS LINE (PTY) LTD ID NO. 2012/076500/07 Association: NOT AVAILABLE	4) Applicant Address: P.O BOX 232 HARDING 4680
5) Existing Licence Holder: NOT APPLICABLE ID NO. NOT APPLICABLE	6) Existing Licence Holder Address: NOT APPLICABLE
7) Type of application: NEW OPERATING LICENCE	8) Operating Licence Number: NOTAVAILABLE
9) Vehicle Type: BUS	10) 1 X 36+ (SEATED) + 0 (STANDING)
11) Region: UGU-OGWINI	
12.1	<p>KZPRERC2786054 - VARIOUS BUS ROUTES – HARDING BUS LINE (PTY) LTD</p> <p>ROUTE 1 HARDING TO KWA-MACHI FROM APPROVED BUS RANK IN LIVINGSTONE UPON REACHING TE HAWKINS STREET AND PROCEED WITH BIZANA ROAD UNTIL YOU TURN TO THE LEFT TO KWA-MACHI ROAD RETURN ALONG THE FORWARD ROUTE IN REVERSE.</p> <p>ROUTE 2 HARDING BUS RANK TO IZINGOLWENI FROM APPROVED BUS RANK IN HARDING STRAIGHT INTO HAWKINS STREET LEADING TO N2 PROCEED UNTIL OFF-LOAD, LOAD AND RETURN ALONG THE FORWARD ROUTE.</p> <p>ROUTE 3 HARDING TO PORT SHEPSTONE UPON LEAVING HARDING BUS RANK TURN LEFT TO HAWKINS STREET GO STRAIGHT TO BIZANA ROAD TURN LEFT TO KWA-MACHI ROAD PROCEED UNTIL OFF-LOAD & RETURN ALONG THE FORWARD ROUTE.</p> <p>ROUTE 4 HARDING TO DURBAN HARDING BUS RANK TO DURBAN APPROVED BUS RANK IN HARDING TURN LEFT TO HAWKINS STREET GO STRAIGHT TO BIZANA ROAD TURN LEFT TO KWA- MACHI PROCEED TO N2 AND TURN TO THE RIGHT (EAST) PROCEED AND TURN LEFT INTO JOYNER ROAD, TURN LEFT INTO PROSPECTOR ROAD, TURN RIGHT TO WILCOX ROAD (PENDYLEBURY ROAD TO RANK 2C, (OFF-LOAD & LOAD) PROCEED TO N2 UNTIL YOU RETURN.</p> <p>ROUTE 5 HARDING BUS RANK TO KWA-GQIGQA FROM APPROVED TAXI RANK IN HARDING TURN LEFT TO FIELD STREET UPON REACHING THE INTERSECTION, LEFT INTO LIVINGSTONE STREET UNTIL APPROACHING THE LIVINGSTONE/ HAWKINS STREET INTERSECTION, TURN RIGHT INTO HAWKINS STREET LEADING TO N2. AT HAWKINS STREET TURNS LEFT AND PROCEED ALONG BIZANA ROAD UNTIL YOU TURN TO THE LEFT TO KWA- GQIGQA ROAD P327 AND PROCEED INTO APPROVED TAXI RANK, OFF-LOAD, LOAD AND RETURN ALONG THE FORWARD ROUTE IN REVERSE.</p> <p>ROUTE 6 HARDING BUS RANK TO KWA- MBOTHO FROM APPROVED TAXI RANK IN HARDING TURN LEFT TO FIELD STREET UPON REACHING THE INTERSECTION TURN LEFT INTO LIVINGSTONE STREET UNTIL APPROACHING THE LIVINGSTONE / HAWKINS STREET INTERSECTION, TURN RIGHT INTO HAWKINS STREET LEADING TO N2 PROCEED ALONG N2 AND TURN RIGHT (EAST), PROCEED INTO APPROVED TAXI IN KWAMBOTHO, OFF-LOAD, LOAD AND RETURN ALONG THE FORWARD ROUTE IN REVERSE.</p> <p>ROUTE 7 HARDING BUS RANK TO RIETVLEI FROM APPROVED TAXI RANK IN HARDING TURN LEFT TO FIELD STREET UPON REACHING THE INTERSECTION, TURN LEFT INTO LIVINGSTONE STREET UNTIL APPROACHING THE LIVINGSTONE / HAWKINS STREET INTERSECTION; TURN RIGHT INTO HAWKINS STREET LEADING TO N2. PROCEED ALONG N2 AND TURN TO THE LEFT (WEZA) PROCEED UNTIL YOU JOIN R56 (MANUBER) AND TURN RIGHT AND PROCEED INTO APPROVED TAXI RANK IN RIETVLEI OFF-LOAD, LOAD AND RETURN ALONG THE FORWARD ROUTE IN REVERSE.</p> <p>ROUTE 8 HARDING BUS RANK TO NGU NJINI FROM APPROVED TAXI RANK IN HARDING TURN LEFT TO FIELD STREET UPON REACHING THE INTERSECTION, YOU TURN LEFT INTO LIVINGSTONE STREET UNTIL YOU APPROACH THE LIVINGSTONE / HAWKINS STREET INTERSECTION, TURN RIGHT INTO HAWKINS STREET LEADING TO N2. PROCEED ALONG N2 AND TURN LEFT AND PROCEED UNTIL YOU RETURN TO THE RIGHT AS SINGISI ROAD AND PROCEED INTO APPROVED TAXI RANK IN NGUNJINI, OFF-LOAD, LOAD AND RETURN ALONG THE FORWARD ROTE IN REVERSE.</p> <p>ROUTE 9 HARDING BUS RANK TO EGUGWI NI FROM APPROVED TAXI RANK IN HARDING TURN LEFT TO FIELD STREET UPON REACHING THE INTERSECTION, TURN LEFT INTO LIVINGSTONE STREET UNTIL APPROACHING THE LIVINGSTONE / HAWKINS STREET INTERSECTION, TURN RIGHT INTO HAWKINS STREET LEADING TO N2. PROCEED ALONG N2 AND TURN TO THE RIGHT, PROCEED UNTIL YOU TURN TO THE LEFT TO UMZIMKULU ROAD AND PROCEED INTO APPROVED TAXI RANK IN GUGWINI, OFF-LOAD, LOAD AND RETURN ALONG THE FORWARD ROUTE IN REVERSE.</p> <p>ROUTE 10 HARDING BUS RANK TO KWA- JALI FROM APPROVED TAXI RANK IN HARDING TURN LEFT TO FIELD STREET UPON REACHING THE INTERSECTION, TURN LEFT INTO LIVINGSTONE STREET UNTIL APPROACHING THE LIVINGSTONE / HAWKINS STREET INTERSECTION, AND TURN RIGHT INTO HAWKINS STREET LEADING TO N2. PROCEED ALONG N2 AND TURN TO THE LEFT (WEST), PROCEED UNTIL TURNING TO THE LEFT (WEZA ROAD), PROCEED AGAIN INTO APPROVED TAXI RANK IN KWA- JALI (0862), OFF-LOAD, LOAD AND RETURN ALONG THE FORWARD ROUTE IN REVERSE.</p> <p>ROUTE 11 HARDING BUS RANK TO EKHWEZI FROM APPROVED TAXI RANK IN HARDING TURN LEFT TO FIELD STREET UPON REACHING THE INTERSECTION, YOU TURN LEFT INTO LIVINGSTONE STREET UNTIL APPROACHING THE LIVINGSTONE / HAWKINS STREET INTERSECTION; TURN RIGHT INTO HAWKINS STREET LEADING TO N2. PROCEED ALONG N2 AND TURN TO THE LEFT (WEST) PROCEED INTO APPROVED TAXI RANK IN LKHWEZI (WEZA ROAD), OFF-LOAD, LOAD AND RETURN ALONG THE FORWARD ROUTE IN REVERSE.</p> <p>ROUTE 12 HARDING TAXI RANK TO WEZA SAWMILL FROM APPROVED TAXI RANK IN HARDING TURN LEFT TO FIELD STREET UPON REACHING THE INTERSECTION, TURN LEFT INTO LIVINGSTONE STREET UNTIL YOU APPROACH THE LIVINGSTONE / HAWKINS STREET INTERSECTION; TURN RIGHT INTO HAWKINS STREET LEADING TO N2. PROCEED ALONG N3 AND TURN TO THE LEFT (WEZA ROAD) INTO APPROVED TAXI RANK IN SAWMILL.</p>



transport

Department:
Transport
Province of KwaZulu-Natal

GAZETTE

LGKZNG11-2019-JUN

REGION: ALL

1) Application Number: APP0111738	2) Gazette Number: LGKZNG11-2019-JUN
3) Applicant: MS MAHAYE ID NO. 9209095355085 Association: NOT AVAILABLE	4) Applicant Address: 030189 ENGUNGWINI AREA INANDA 4310
5) Existing Licence Holder: NOT APPLICABLE ID NO. NOT APPLICABLE	6) Existing Licence Holder Address: NOT APPLICABLE
7) Type of application: NEW OPERATING LICENCE	8) Operating Licence Number: NOTAVAILABLE
9) Vehicle Type: OTHER	10) 1 X 0 (SEATED)
11) Region: DURBAN WEST	
12.1	<p>KZPRERC2786740 - SCHOLARS AND THEIR PERSONAL EFFECTS: NO.030189 ENGUNGWINI AREA TO HAVEN PARK PRIMARY SCHOOL THE VEHICLE STARTS AT HOME HOUSE NO.030189 ENGUNGWINI AREA WITH 2 LEARNERS THEN TURN LEFT PROCEED STRAIGHT GO DOWN TILL REACH STOP STREET THEN CROSS TO JOIN MATIKWE AREA TO PICK UP 1 LEARNER AT KHOZA RESIDENT THEN GO BACK TO STOP STREET THEN TURN LEFT GO UP TO PICK UP 1 LEARNER AT DLAMINI RESIDENT THEN PROCEED STRAIGHT WITH SBU SIBIYA ROAD TO PICK UP 1 LEARNER AT MYEZA RESIDENT THEN PROCEED STRAIGHT TILL REACH STOP STREET THEN TURN LEFT GO STRAIGHT PASS MTSHEBHENI MALL THEN TURN RIGHT AT STOP 8 THEN PASS 4 HOUSES TO PICK UP 4 LEARNERS AT NGCOBO RESIDENT THEN GO BACK TO MAIN ROAD PROCEED PASS SIPOSETHU CRESH TO PICK UP 3 LEARNERS AT MGENCE RESIDENT NEXT TO DLAMINI BUCHERY THEN GO BACK TO MAIN ROAD PROCEED STRAIGHT WITH CURNIC NDLOVU ROAD PASS THE OHLANGE ROBERT PASS EKUPHAKAMENI PROCEED STRAIGHT PASS DUBE VILLAGE MALL THEN PROCEED STRAIGHT TILL REACH THE ROBOT THEN TURN LEFT CROSS GANDHI SETTLEMENT THEN TURN RIGHT TO JOIN WESTHAM DRIVE THEN PROCEED STRAIGHT TO DROP OFF 1 LEARNER AT REDFAN PRIMARY SCHOOL THEN TURN BACK WITH WESTHAM DRIVE THEN TURN RIGHT TO JOIN UNNAMED ROAD PASS NORTHMID HIGH SCHOOL THEN PROCEED STRAIGHT PASS Y-STONE THEN PROCEED STRAIGHT TILL REACH THE ROBOT THEN TURN RIGHT PROCEED TILL REACH THE SECOND ROBOT THEN CROSS PHOENIX HIGHWAY THEN JOIN LONGBURRY DRIVE TO DROP OFF 5 LEARNERS AT WEMBLEY PRIMARY SCHOOL THEN PROCEED STRAIGHT TURN LEFT TO JOIN LONGCROFT DRIVE THEN PROCEED STRAIGHT PASS PHOENIX HIGHWAY THEN PROCEED TILL PASS THE SHELL GARAGE THEN PROCEED TILL THE ROBOT THEN TURN LEFT TO JOIN SUNFORD DRIVE THEN PROCEED STRAIGHT PASS TYRES SHOP THEN TURN RIGHT TO JOIN WAMP DRIVE TO DROP OFF 5 LEARNERS AT WAMP PRIMARY SCHOOL THEN PROCEED STRAIGHT TURN LEFT TO JOIN HAVEN PARK DRIVE TO DROP OFF 3 LEARNERS AT HAVEN PARK PRIMARY SCHOOL. THEN BACK HOME TO PARK WAITING FOR SCHOOL DEPARTURES. USE THE SAME ROUTE AFTERNOON WHEN PICKING UP LEARNERS FROM SCHOOL TO DROP THEM AT THEIR STATION.</p>



transport

Department:
Transport
Province of KwaZulu-Natal

GAZETTE

LGKZNG11-2019-JUN

REGION: ALL

1) Application Number: APP0111739	2) Gazette Number: LGKZNG11-2019-JUN
3) Applicant: MM SITHOLE ID NO. 6807105511085 Association: NOT AVAILABLE	4) Applicant Address: D32 NGOQOKAZI AREA INANDA 4310
5) Existing Licence Holder: NOT APPLICABLE ID NO. NOT APPLICABLE	6) Existing Licence Holder Address: NOT APPLICABLE
7) Type of application: NEW OPERATING LICENCE	8) Operating Licence Number: NOTAVAILABLE
9) Vehicle Type: OTHER	10) 1 X 0 (SEATED)
11) Region: DURBAN WEST	
12.1	<p>KZPRERC2787132 - SCHOLARS AND THEIR PERSONAL EFFECTS: NO. D32 NGOQOKAZI AREA, INANDA TO GREEN BURRY HIGH SCHOOL FROM HOUSE NO: D32 NGOQOKAZI AREA INANDA THEN DRIVE STRAIGHT TO NO NAME ROAD THEN TAKE FIRST RIGHT AT JOHN NXUMALO ROAD PASS A BOWHOLE AFTER IT PICK UP 2 LEARNERS AT THE HOUSE NEARER THEN CARRY ON TO MVABA ROAD AND PASS KWAMABHANYI TUCKSHOP THEN PASS 3 HOUSES TO PICK UP 4 LEARNERS AND TURN BACK TO JOHN NXUMALO ON SECOND RIGHT THEN CARRY ON PASS 10 HOUSES TO PICK UP 2 CHILDREN THEN TURN TO MADENTE ROAD TO PICK UP 3 CHILDREN THEN AFTER 2 HOUSES AND THEN DRIVE BACK TO JOHN NXUMALO AT T-JUNCTION TAKE WHICH IS TO MAFUKUZELA ROAD PASS MTSHEBHENI THEN PASS DUBE VILLAGE MALL AND THEN REACH BESTER THEN TAKE LEFT DRIVE STRAIGHT TO PHOENIX HIGHWAY TAKE RIGHT AND DRIVE STRAIGHT AND PASS MAHATMA GHANDI HOSPITAL AND TURN LEFT TO PHOENIX HIGHWAY PASS GREEN BURRY HIGH SCHOOL AND THEN TURN LEFT TO 60162 FARLAWN CRECENT TO DROP OFF ALL REMAINING LEARNERS AT GREEN BURY PRIMARY SCHOOL.</p>



transport

Department:
Transport
Province of KwaZulu-Natal

GAZETTE

LGKZNG11-2019-JUN

REGION: ALL

1) Application Number: APP0111652	2) Gazette Number: LGKZNG11-2019-JUN
3) Applicant: ND LUKHELE ID NO. 7311250394081 Association: NOT AVAILABLE	4) Applicant Address: A312 THENDELE ROAD RICHMOND FARM KWA MASHU 4359
5) Existing Licence Holder: NOT APPLICABLE ID NO. NOT APPLICABLE	6) Existing Licence Holder Address: NOT APPLICABLE
7) Type of application: NEW OPERATING LICENCE	8) Operating Licence Number: NOTAVAILABLE
9) Vehicle Type: OTHER	10) 1 X 0 (SEATED)
11) Region: DURBAN WEST	
12.1	<p>KZPRERC2787328 - SCHOLARS AND THEIR PERSONAL EFFECTS: A321 THENDELE ROAD TO HILLGROOVE PRIMARY SCHOOL I START MY ROUTE AT MY HOUSE IN A321 THENDELE ROAD TURN RIGHT WITH NONDWENGU ROAD AND ANOTHER RIGHT UITFT KHANYELA ROAD THEN TURN LEFT WITH UBODO ROAD AND PICK UP 3 CHILDREN IN HOUSE NUMBER ALTOS THEN TURN RIGHT INTO JOZINI ROAD AND PICK UP 4 CHILDREN IN HOUSE NUMBER A601 THEN PROCEED AND TURN LEFT WITH UMYAMATHI ROAD GO STRAIGHT AND JOIN KHANGELA ROAD THEN TURN RIGHT WITH NTUZUMA MAIN ACCESS THE RIGHT AND PROCEED STRAIGHT TILL I JOIN NEWLANDS ROAD TO DO MY DROP OFF. MY DROP OFF STARTS AT HILLGROOVE PRIMARY SCHOOL AND PROCEED TO MY SECOND DROP OF WHICH IS IN PALMATE PLACE AND PARK OUTSIDE THE SCHOOL TILL THE AFTERNOON AND USE THE SAME ROUTE TO COLLECT AND DROP ALL THE CHILDREN IN THEIR HOMES SAFETY.</p>



transport

Department:
Transport
Province of KwaZulu-Natal

GAZETTE

LGKZNG11-2019-JUN

REGION: ALL

1) Application Number: APP0111980	2) Gazette Number: LGKZNG11-2019-JUN
3) Applicant: PB MTHEMBU ID NO. 6410105734086 Association: ZAMUKULUNGISA-NDWEDWE TAXI OWNERS ASS.	4) Applicant Address: HOUSE 20119 WARD14 4340
5) Existing Licence Holder: NOT APPLICABLE ID NO. NOT APPLICABLE	6) Existing Licence Holder Address: NOT APPLICABLE
7) Type of application: NEW OPERATING LICENCE	8) Operating Licence Number: LKNKZN0122798
9) Vehicle Type: MINIBUS TAXI	10) 1 X 9-16 (SEATED) + 0 (STANDING)
11) Region: GREATER NORTH	
12.1	<p>2206U22206LS00047628 - NDWEDWE TO DURBAN</p> <p>FROM NDWEDWE MISSION ON D1514, TURN RIGHT INTO P100, PROCEED STRAIGHT, PASS NDWEDWE TAXI RANK, NDWEDWE COURT, COTTONLANDS, CANELANDS, TURN RIGHT INTO CEMETARY ROAD BECOMING SHALIMAR ROAD, TURN LEFT, PASS MOSS STREET, TURN LEFT INTO IRELAND STREET, TURN AROUND AT THE RANK AND PROCEED STRAIGHT ON IRELAND STREET, TURN RIGHT INTO INANDA ROAD, TURN LEFT R102, JOINING M41 EITHER TURN LEFT INTO N2 SOUTHBOUND, LEFT NORTH COAST ROAD BECOMING UMGENI ROAD, TURN RIGHT LEOPOLD STREET, TURN LEFT GREY STREET, TURN RIGHT PRINCE EDWARD STREET AND RANK</p> <p>ALTERNATIVE</p> <p>FROM M41, TURN LEFT M4, JOINING STANGER STREET, TURN RIGHT INTO ORDINANCE ROAD, TURN LEFT INTO GREY STREET, TURN RIGHT INTO PRINCE EDWARD STREET AND RANK 3.2 FROM NDWEDWE MISSION ON D1514, TURN LEFT P100, PROCEED STRAIGHT TO NDWEDWE TAXI RANK, NDWEDWE COURT, COTTONLANDS, CANELANDS, TURN RIGHT INTO CEMETARY ROAD BECOMING SHALIMAR ROAD, TURN LEFT INTO MOSS STREET, TURN LEFT INTO IRELAND STREET, TURN AROUND AT THE RANK AND PROCEED STRAIGHT ON IRELAND STREET, JOINING OLD MAIN ROAD (M27), RIGHT M4 AND FROM M4 SAME AS 3.1.</p>
12.2	<p>2206U22206U200047633 - VERULAM TO MORELAND</p> <p>FROM IRELAND STREET TAXI RANK PROCEED TO ROBOT AT MOSS STREET, TURN RIGHT INTO MOSS STREET, AT FOUR WAY STOP, TURN RIGHT INTO SHALIMAR ROAD JOINING CEMETARY ROAD, TURN RIGHT P100, STRAIGHT TO JOIN WICK STREET (P99), PASSING BARRS FLAT, UMDLOTI SCHOOL, TURN AROUND AT D575 AND RETURN TO VERULAM TAXI RANK ON THE SAME ROUTE.</p> <p>FROM IRELAND STREET TAXI RANK PROCEED STRAIGHT TO BP GARAGE, TURN RIGHT INTO INANDA ROAD, TURN RIGHT INTO R102, TURN RIGHT INTO WICK STREET (P99), PASSING BARRS FLAT, UMDLOTI SCHOOL, TURN AROUND AT D575 AND RETURN TO VERULAM TAXI RANK ON THE SAME ROUTE.</p>
12.3	<p>2206U22206U200047635 - VERULAM TO COTTONLANDS</p> <p>FROM IRELAND STREET TAXI RANK PROCEED TO THE ROBOT AT MOSS STREET, TURN RIGHT INTO MOSS STREET, AT FOUR WAY STOP TURN RIGHT INTO SHALIMAR ROAD, TURN LEFT INTO CEMETARY ROAD, TURN LEFT P100, TURN LEFT L368 AND RETURN TO VERULAM TAXI RANK ON THE SAME ROUTE FROM IRELAND STREET TAXI RANK PROCEED STRAIGHT TO BP GARAGE, TURN RIGHT INTO INANDA ROAD, TURN RIGHT R102, TURN LEFT P100, TURN LEFT L368 AND RETURN TO VERULAM TAXI RANK ON THE SAME ROUTE.</p>



transport

Department:
Transport
Province of KwaZulu-Natal

GAZETTE

LGKZNG11-2019-JUN

REGION: ALL

1) Application Number: APP0111995	2) Gazette Number: LGKZNG11-2019-JUN
3) Applicant: SL LANGA ID NO. 7107195424086 Association: DURBAN LONG DISTANCE TAXI ASSOCIATION	4) Applicant Address: 32 UMGENI CENTRE 237 UMGENI ROAD DURBAN KWA-ZULU NATAL 4001
5) Existing Licence Holder: NOT APPLICABLE ID NO. NOT APPLICABLE	6) Existing Licence Holder Address: NOT APPLICABLE
7) Type of application: NEW OPERATING LICENCE	8) Operating Licence Number: LKNKZN017656
9) Vehicle Type: MINIBUS TAXI	10) 1 X 9-16 (SEATED) + 0 (STANDING)
11) Region: DURBAN CENTRAL	
12.1	<p>2206LS2206YW10049731 - DURBAN TO MAHLABATHINI FROM CRABBE STREET TAXI RANK, INTO OSBORNE STREET, INTO FIRST AVENUE / STAMFORDHILL ROAD INTO ARGYLE ROAD AND JOIN M4 PROCEED TO N2 AT BALLITO, INTO AND ALONG N2 TO R66, INTO AND ALONG R66 BY PASSING ESHOWE, INTO AND ALONG R34, RIGHT INTO AND ALONG R66 TO ULUNDI, INTO PRINCESS MAGOGO STREET TO ULUNDI TAXI RANK AND RETURN.</p> <p>FROM ULUNDI TAXI RANK INTO PRINCESS MGOGO STREET, INTO AND ALONG R66, INTO AND ALONG R34, INTO AND ALONG R66 BY PASSING ESHOWE, INTO AND ALONG N2, JOIN M4 AT BALLITO, PROCEED ALONG M4 TO DURBAN, RIGHT INTO ARGYLE ROAD, LEFT INTO UMGENI ROAD, RIGHT INTO LEOPOLD STREET, RIGHT INTO WARWICK AVENUE, RIGHT INTO ALICE STREET, LEFT INTO ALBERT STREET, INTO UMGENI ROAD TO CRABBE STREET TAXI RANK.</p>
12.2	<p>21004R21004R00049732 - DURBAN TO KRANSKOP FROM CARTWRIGHT FLATS TAXI RANK, INTO UMGENI ROAD TURN INTO ARGYLE ROAD AND JOIN M4 PROCEED TO N2 AT BALLITO, PROCEED ALONG N2 INTO AND ALONG R74 BY PASSING STANGER TO KRANSKOP, RIGHT INTO MAIN ROAD KRANSKOP TO KRANSKOP TAXI RANK AND RETURN.</p> <p>FROM KRANSKOP TAXI RANK, INTO MAIN ROAD, INTO AND ALONG R74 BY PASSING STANGER, INTO AND ALONG N2, JOIN M4 AT BALLITO, PROCEED ALONG M4 TO DURBAN, RIGHT INTO ARGYLE ROAD, LEFT INTO UMGENI ROAD, RIGHT INTO LEOPOLD STREET, RIGHT INTO WARWICK AVENUE, RIGHT INTO ALICE STREET, LEFT INTO ALBERT STREET TO CARTWRIGHT FLATS TAXI RANK.</p>
12.3	<p>21004R2207BP10049733 - DURBAN TO DUNDEE</p> <p>FROM CRABBE STREET TAXI RANK, INTO OSBORNE STREET, INTO FIRST AVENUE JOIN EPSOME ROAD, UMGENI ROAD INTO LEOPOLD STREET JOIN N3 AND PROCEED ALONG N3 TO R103 AT COLENZO, ALONG R103, JOIN N11 PROCEED TO R692 TO DUNDEE INTO AND ALONG R68, INTO DUNDEE AND TURN TO VICTORIA STREET TAXI RANK IN DUNDEE AND RETURN.</p> <p>FROM VICTORIA STREET TAXI RANK INTO AND ALONG R68, INTO AND ALONG R692, INTO AND ALONG N11, INTO AND ALONG R103, JOIN N3 AT COLENZO, INTO AND ALONG N3 TO DURBAN, OLD DUTCH ROAD, ALICE STREET, LEFT INTO ALBERT STREET, UMGENI ROAD TO CRABBE STREET TAXI RANK.</p>
12.4	<p>21004R2207W310049734 - DURBAN TO RICHARDS BAY</p> <p>FROM CRABBE STREET TAXI RANK, INTO OSBORNE STREET, INTO FIRST AVENUE / STAMFORDHILL ROAD INTO ARGYLE ROAD JOIN M4 PROCEED TO N2 AT BALLITO, INTO AND ALONG N2 TO R34, INTO AND ALONG R34 (JOHN ROSS HIGHWAY), INTO AND ALONG BULLION ROAD, INTO KRUGER RAND ROAD TO RICHARDSBAY TAXI RANK AND RETURN.</p> <p>FROM RICHARDSBAY TAXI RANK, INTO KRUGER RAND ROAD, INTO AND ALONG BULLION ROAD, ALONG R34 (JOHN ROSS HIGHWAY), INTO AND ALONG N2, JOIN M4 AT BALLITO, PROCEED ALONG M4 TO DURBAN, RIGHT INTO ARGYLE ROAD, LEFT INTO UMGENI ROAD, RIGHT INTO LEOPOLD STREET, RIGHT INTO WARWICK AVENUE, RIGHT INTO ALICE STREET, LEFT INTO ALBERT STREET, INTO UMGENI ROAD INTO CRABBE STREET TAXI RANK.</p>
12.5	<p>21004R2207TM10049736 - DURBAN TO HLUHLUWE</p> <p>FROM CRABBE STREET TAXI RANK, INTO OSBORNE STREET, INTO FIRST AVENUE / STAMFORDHILL ROAD INTO ARGYLE ROAD JOIN M4 PROCEED TO N2 AT BALLITO, INTO AND ALONG N2 TO R22 AT HLUHLUWE INTO MAIN ROAD HLUHLUWE, INTO HLUHLUWE TAXI RANK AND RETURN.</p> <p>RETURN FROM HLUHLUWE TAXI RANK, INTO MAIN ROAD, INTO AND ALONG R22, INTO AND ALONG N2, JOIN M4 AT BALLITO; PROCEED ALONG M4 TO DURBAN, RIGHT INTO ARGYLE ROAD, LEFT INTO UMGENI ROAD, RIGHT INTO LEOPOLD STREET, RIGHT INTO WARWICK AVENUE, RIGHT INTO ALICE STREET, LEFT INTO ALBERT STREET, INTO UMGENI ROAD TO CRABBE STREET TAXI RANK</p>
12.6	<p>21004R2100F510049737 - DURBAN TO NEWCASTLE</p> <p>FROM CRABBE STREET TAXI RANK, INTO OSBORNE STREET, INTO FIRST AVENUE INTO EPSOME ROAD AND TURN INTO LEOPOLD STREET, INTO AND ALONG N3 AND PROCEED TO R103 AT COLENZO INTO AND ALONG R103, INTO AND ALONG N11 TO NEWCASTLE, TURN INTO ALLEN STREET, INTO KIRKLAND STREET, VOORTREKKER STREET TO NEWCASTLE TAXI RANK AND RETURN.</p> <p>RETURN FROM NEWCASTLE TAXI RANK INTO VOORTREKKER STREET, INTO KIRKLAND STREET, INTO ALLEN STREET, INTO AND ALONG N11, INTO AND ALONG R103, JOIN N3 AT COLENZO, INTO AND ALONG N3 TO DURBAN, INTO OLD DUTCH ROAD, ALICE STREET</p>
12.7	<p>21004R2100BF10049739 - DURBAN TO LADYSMITH/ EMNAMBITHI</p> <p>FROM CRABBE STREET TAXI RANK, INTO OSBORNE STREET INTO FIRST AVENUE, JOIN EPSOME ROAD, UMGENI ROAD INTO LEOPOLD STREET, JOIN N3 AND PROCEED ALONG N3, FROM N3 ONTO R103 AT COLENZO JOIN N11 INTO LADYSMITH AND TURN AT QUEEN STREET TO LADYSMITH TAXI RANK AND RETURN.</p> <p>RETURN FROM LADYSMITH TAXI RANK INTO QUEEN STREET, INTO N11, INTO AND ALONG R103, JOIN N3 AT COLENZO, INTO AND ALONG N3 TO DURBAN, INTO OLD DUTCH ROAD, ALICE STREET, LEFT INTO ALBERT STREET, UMGENI ROAD TO CRABBE STREET TAXI RANK.</p>



transport

Department:
Transport
Province of KwaZulu-Natal

GAZETTE

LGKZNG11-2019-JUN

REGION: ALL

12.8	<p>21004R22071P10049740 - DURBAN TO GINGINDLOVU</p> <p>FROM APPROVED TAXI RANK IN DURBAN TO APPROVED TAXI RANK IN GINGINDLOVU DIRECT AND RETURN</p> <p>FORWARD TRIP ROUTE: FROM CRABBE STREET TAXI RANK, INTO OSBORNE STREET, INTO FIRST AVENUE / STAMFORDHILL ROAD INTO ARGYLE ROAD JOIN M4 PROCEED TO N2 AT BALLITO, PROCEED ALONG THE N2 TO R258, INTO AND ALONG R258, INTO AND ALONG ROAD R102 TO MAIN STREET, GINGINDLOVU, CONTINUE ALONG MAIN STREET TO GINGINDLOVU TAXI RANK AND RETURN.</p> <p>RETURN TRIP ROUTE: FROM GINGINDLOVU TAXI RANK INTO MAIN STREET, INTO AND ALONG R102, INTO AND ALONG R258, INTO N2, JOIN M4 AT BALLITO, PROCEED ALONG M4 TO DURBAN, RIGHT INTO ARGYLE ROAD, LEFT INTO UMGENI ROAD, RIGHT INTO LEOPOLD STREET, RIGHT INTO WARWICK AVENUE, RIGHT INTO ALICE STREET, LEFT INTO ALBERT STREET, INTO UMGENI ROAD TO CRABBE STREET TAXI RANK.</p>
12.9	<p>21004R2207XJ10049741 - DURBAN TO EMPANGENI</p> <p>FROM APPROVED TAXI RANK IN DURBAN TO APPROVED TAXI RANKS IN EMPANGENI DIRECT AND RETURN.</p> <p>FROM CRABBE STREET TAXI RANK, INTO OSBORNE STREET, INTO FIRST AVENUE / STAMFORDHILL ROAD INTO ARGYLE ROAD JOIN M4 PROCEED TO N2 AT BALLITO, INTO AND ALONG N2 TO R66, INTO AND ALONG R66 BY PASSING GINGINDLOVU, INTO ALONG R102 TO EMPANGENI, LEFT INTO AND ALONG JOHN ROSS HIGHWAY TO EMPANGENI "A" TAXI RANK AND RETURN.</p> <p>RETURN</p> <p>FROM EMPANGENI "A" TAXI RANK INTO AND ALONG JOHN ROSS HIGHWAY, RIGHT INTO R102, INTO AND ALONG R66 BY PASSING GINGINDLOVU, INTO AND ALONG N2, JOIN M4 AT BALLITO, PROCEED ALONG M4 TO DURBAN, RIGHT INTO ARGYLE ROAD, LEFT INTO UMGENI ROAD, RIGHT INTO LEOPOLD STREET, RIGHT INTO WARWICK AVENUE, RIGHT INTO ALICE STREET, LEFT INTO ALBERT STREET, INTO UMGENI ROAD TO CRABBE STREET TAXI RANK.</p> <p>FROM CRABBE STREET TAXI RANK, INTO OSBORNE STREET, INTO FIRST AVENUE / STAMFORDHILL ROAD INTO ARGYLE ROAD JOIN M4 PROCEED TO N2 AT BALLITO, INTO AND ALONG N2 TO R66, INTO AND ALONG R66 BY PASSING GINGINDLOVU INTO AND ALONG R102, INTO AND ALONG TANNER ROAD (EMPANGENI RAIL), TO "B" RANK EMPANGENI RAIL AND RETURN.</p> <p>RETURN</p> <p>FROM "B" RANK EMPANGENI RAIL INTO AND ALONG TANNER ROAD, INTO AND ALONG R102, INTO AND ALONG R66 BY PASSING GINGINDLOVU, INTO N2, JOIN M4 AT BALLITO, PROCEED ALONG M4 TO DURBAN, RIGHT INTO ARGYLE ROAD, INTO UMGENI ROAD, RIGHT INTO LEOPOLD STREET, RIGHT INTO WARWICK AVENUE, RIGHT INTO ALICE STREET, LEFT INTO ALBERT STREET, INTO UMGENI ROAD TO CRABBE STREET TAXI RANK.</p>
12.10	<p>21004R2100CQ10049742 - DURBAN TO MANDINI</p> <p>FROM APPROVED TAXI RANK IN DURBAN TO APPROVED TAXI RANK IN MANDINI DIRECT AND RETURN</p> <p>FORWARD TRIP.</p> <p>ROUTE: FROM CARTWRIGHT FLATS TAXI RANK INTO UMGENI ROAD TURN INTO ARGYLE ROAD AND JOIN M4 PROCEED TO N2 AT BALLITO, INTO AND ALONG N2 UNTIL R245, INTO AND ALONG R245 VIA DARNALL TO R102, INTO AND ALONG R102 TO R258 INTO MANDINI, INTO AND ALONG MAIN ROAD MANDINI TO AMATIKULU RANKING AT THE MANDINI TAXI RANK AND RETURN.</p> <p>RETURN TRIP.</p> <p>ROUTE: FROM MANDINI TAXI RANK INTO AND ALONG MAIN ROAD FROM AMATIKULU, INTO R258, INTO AND ALONG R102 VIA DARNALL INTO AND ALONG R245, INTO N2, JOIN M4 AT BALLITO, PROCEED ALONG M4 TO DURBAN, RIGHT INTO ARGYLE ROAD, LEFT INTO UMGENI ROAD, RIGHT INTO LEOPOLD STREET, RIGHT INTO WARWICK AVENUE, RIGHT INTO ALICE STREET, LEFT INTO ALBERT STREET TO CARTWRIGHT FLATS TAXI RANK.</p>
12.11	<p>21004R2206Y410049743 - DURBAN TO MELMOTH</p> <p>FROM APPROVED TAXI RANKS IN DURBAN TO APPROVED TAXI RANK IN MELMOTH DIRECT AND RETURN.</p> <p>FROM CRABBE STREET TAXI RANK, LEFT INTO OSBORNE, INTO FIRST AVENUE / STAMFORDHILL ROAD INTO ARGYLE ROAD JOIN M4 PROCEED TO N2 AT BALLITO, INTO AND ALONG N2 TO R66, INTO AND ALONG R66 TO MELMOTH, INTO AND VICTORIA STREET TO MELMOTH TAXI RANK AND RETURN.</p> <p>RETURN</p> <p>FROM MELMOTH TAXI RANK INTO VICTORIA STREET, INTO AND ALONG R66, INTO AND ALONG N2, JOIN M4 AT BALLITO; PROCEED ALONG M4 TO DURBAN, RIGHT INTO ARGYLE ROAD, LEFT INTO UMGENI ROAD, RIGHT INTO LEOPOLD STREET, RIGHT INTO WARWICK AVENUE, RIGHT INTO ALICE STREET, LEFT INTO ALBERT STREET, INTO UMGENI ROAD TO CRABBE STREET TAXI RANK.</p>
12.12	<p>21004R2207FP10049745 - DURBAN TO BABANANGO</p> <p>FROM APPROVED TAXI RANK IN DURBAN TO APPROVED TAXI RANK IN BABANANGO DIRECT AND RETURN.</p> <p>FROM CARTWRIGHT FLATS TAXI RANK INTO UMGENI ROAD TURN INTO ARGYLE ROAD AND JOIN M4 PROCEED TO N2 AT BALLITO, INTO AND ALONG THE N2 TO R66, INTO AND ALONG R66, LEFT INTO AND ALONG R68 TO TAXI RANK AT BABANANGO AND RETURN.</p> <p>RETURN TRIP</p> <p>FROM BABANANGO TAXI RANK INTO AND ALONG R68, INTO AND ALONG R66, INTO N2, JOIN M4 AT BALLITO; PROCEED ALONG M4 TO DURBAN, RIGHT INTO ARGYLE ROAD, LEFT INTO UMGENI ROAD, RIGHT INTO LEOPOLD STREET, RIGHT INTO WARWICK AVENUE, RIGHT INTO ALICE STREET, LEFT INTO ALBERT STREET, TO CARTWRIGHT FLATS TAXI RANK.</p>
12.13	<p>21004R21004R00049746 - DURBAN TO MANGUZA</p> <p>FROM APPROVED TAXI RANKS IN DURBAN TO APPROVED TAXI RANKS IN MANGUZA DIRECT AND RETURN.</p> <p>FROM CARTWRIGHT FLATS TAXI RANK INTO UMGENI ROAD TURN INTO ARGYLE ROAD AND JOIN M4 PROCEED TO N2 AT BALLITO, INTO AND ALONG N2, INTO AND ALONG R38, INTO AND ALONG R38 BY PASSING JOZINI INTO AND ALONG R22 TO KWANGWANASE, INTO MAIN ROAD KWANGWANASE TO KWANGWANASE TAXI RANK AND RETURN.</p> <p>RETURN</p> <p>FROM KWANGWANASE TAXI RANK INTO MAIN ROAD, INTO AND ALONG R22, INTO AND ALONG R38 PASSING JOZINI, INTO AND ALONG N2, JOIN M4 AT BALLITO, PROCEED ALONG M4 TO DURBAN, RIGHT INTO ARGYLE STREET, LEFT INTO UMGENI ROAD, RIGHT INTO LEOPOLD STREET, RIGHT INTO WARWICK AVENUE, RIGHT INTO ALICE STREET, LEFT INTO ALBERT STREET, TO CARTWRIGHT FLATS TAXI RANK.</p>



transport

Department:
Transport
Province of KwaZulu-Natal

GAZETTE

LGKZNG11-2019-JUN

REGION: ALL

12.14	<p>21004R22074410049747 - DURBAN TO MTUBATUBA FROM APPROVED TAXI RANK IN DURBAN TO APPROVED TAXI RANK IN MTUBATUBA DIRECT AND RETURN FORWARD TRIP.</p> <p>ROUTE: FROM CRABBE STREET TAXI RANK, LEFT INTO OSBORNE STREET INTO FIRST AVENUE / STAMFORDHILL ROAD INTO ARGYLE ROAD JOIN M4 PROCEED TO N2 AT BALLITO, INTO AND ALONG N2 TO BHOBZA ROAD (MTUBATUBA) INTO AND ALONG BHOBZA ROAD, INTO AND ALONG RIVERVIEW ROAD, INTO AND ALONG JOHN ROSS ROAD, INTO AND ALONG NYATHI ROAD TO MTUBATUBA TAXI RANK AND RETURN.</p> <p>RETURN TRIP.</p> <p>ROUTE: FROM MTUBATUBA TAXI RANK, INTO AND ALONG NYATHI ROAD, INTO AND ALONG JOHN ROSS ROAD, INTO AND ALONG RIVERVIEW ROAD, INTO AND ALONG BHOBZA ROAD, INTO AND ALONG N2, JOIN M4 AT BALLITO, PROCEED ALONG M4 TO DURBAN, RIGHT INTO ARGYLE ROAD, LEFT INTO UMGANI ROAD, RIGHT INTO LEOPOLD STREET, RIGHT INTO WARWICK AVENUE, RIGHT INTO ALICE STREET, LEFT INTO ALBERT STREET, UMGENI ROAD TO CRABBE STREET TAXI RANK</p>
12.15	<p>2206LS22071T10049748 - DURBAN TO ESHOWE FROM APPROVED TAXI RANK IN DURBAN TO APPROVED TAXI RANK IN ESHOWE DIRECT AND RETURN.</p> <p>FROM CRABBE STREET TAXI RANK, LEFT INTO OSBORNE STREET INTO FIRST AVENUE / STAMFORDHILL ROAD INTO ARGYLE ROAD JOIN M4 PROCEED TO N2 AT BALLITO, CONTINUE ALONG N2 TO R66, INTO AND ALONG R66, TO ESHOWE, INTO AND ALONG JOHN ROSS HIGHWAY, INTO OSBORNE ROAD TO ESHOWE TAXI RANK AND RETURN.</p> <p>RETURN</p> <p>FROM ESHOWE TAXI RANK INTO OSBORNE ROAD, INTO AND ALONG JOHN ROSS HIGHWAY, INTO AND ALONG R66, INTO AND ALONG N2, JOIN M4 AT BALLITO, PROCEED ALONG M4 TO DURBAN, RIGHT INTO ARGYLE ROAD, LEFT INTO UMGANI ROAD, RIGHT INTO LEOPOLD STREET, RIGHT INTO WARWICK AVENUE, RIGHT INTO ALICE STREET, LEFT INTO ALBERT STREET, UMGANI ROAD TO CRABBE STREET TAXI RANK.</p>
12.16	<p>21004R2206LS00049749 - DURBAN TO MKUZE FROM APPROVED TAXI RANK IN DURBAN TO APPROVED TAXI RANK IN MKUZE DIRECT AND RETURN.</p> <p>FROM CARTWRIGHT FLATS TAXI RANK INTO UMGANI ROAD TURN INTO ARGYLE ROAD AND JOIN M4 PROCEED TO N2 AT BALLITO, INTO AND ALONG N2 RIGHT INTO MKUZE MAIN ROAD, INTO EAGLE AVENUE TO MKUZE TAXI RANK AND RETURN.</p> <p>RETURN</p> <p>FROM MKUZE TAXI RANK INTO EAGLE AVENUE, INTO MAIN ROAD, INTO AND ALONG N2, JOIN M4 AT BALLITO, PROCEED ALONG M4 TO DURBAN, RIGHT INTO ARGYLE ROAD, LEFT INTO UMGANI ROAD, RIGHT INTO LEOPOLD STREET, RIGHT INTO WARWICK AVENUE, RIGHT INTO ALICE STREET, LEFT INTO ALBERT STREET TO CARTWRIGHT FLATS TAXI RANK.</p>
12.17	<p>21004R2207Q10049750 - DURBAN TO STANGER FROM APPROVED TAXI RANK IN DURBAN TO APPROVED TAXI RANK IN STANGER DIRECT AND RETURN FORWARD TRIP.</p> <p>ROUTE: FROM CARTWRIGHT FLATS TAXI RANK INTO UMGANI ROAD TURN INTO ARGYLE ROAD AND JOIN M4, INTO AND ALONG M4, INTO R214 VIA UMHLALI, JOIN R102 VIA SHAKASKRAAL TURN INTO CHIEF ALBERT LUTHULI STREET INTO BALCOMBE ROAD TO KWA DUKUZA/STANGER TAXI RANK AND RETURN.</p> <p>RETURN TRIP.</p> <p>ROUTE: FROM KWADUKUZA / STANGER TAXI RANK INTO BALCOMBE ROAD, INTO CHIEF ALBERT LUTHULI STREET, JOIN THE R102 VIA SHAKASKRAAL, INTO R214 VIA UMHLALI, INTO AND ALONG M4 TO DURBAN, INTO ARGYLE ROAD, LEFT INTO UMGANI ROAD, RIGHT INTO LEOPOLD STREET, RIGHT INTO WARWICK AVENUE, RIGHT INTO ALICE STREET LEFT INTO ALBERT STREET, INTO CARTWRIGHT FLATS TAXI RANK.</p>
12.18	<p>21004R21004R00049751 - DURBAN TO PONGOLA APPROVED TAXI RANKS IN DURBAN TO APPROVED TAXI RANKS IN PONGOLA DIRECT AND RETURN.</p> <p>FROM CARTWRIGHT FLATS TAXI RANK, INTO UMGANI ROAD, INTO ARGYLE ROAD JOIN M4 PROCEED TO N2 AT BALLITO, INTO AND ALONG N2 TO PONGOLA, TURNING INTO PONGOLA TAXI RANK AND RETURN.</p> <p>RETURN</p> <p>FROM PONGOLA TAXI RANK, INTO AND ALONG N2, JOIN M4 AT BALLITO, PROCEED ALONG M4 TO DURBAN, RIGHT INTO ARGYLE ROAD, LEFT INTO UMGENI ROAD, RIGHT INTO LEOPOLD STREET, RIGHT INTO WARWICK AVENUE, RIGHT INTO ALICE STREET LEFT INTO ALBERT STREET, INTO CARTWRIGHT FLATS TAXI RANK.</p>
12.19	<p>21004R22076110049752 - DURBAN TO NONGOMA FROM APPROVED TAXI RANK IN DURBAN TO APPROVED TAXI RANK IN NONGOMA .</p> <p>FORWARD TRIP.</p> <p>ROUTE: FROM CRABBE STREET TAXI RANK LEFT INTO OSBORNE STREET, INTO FIRST AVENUE / STAMFORDHILL ROAD INTO ARGYLE ROAD AND JOIN M4 PROCEED TO N2 AT BALLITO, INTO AND ALONG N2 TO R66, INTO AND ALONG R66 BY PASSING ESHOWE, INTO AND ALONG R34, TURN TO R66 TO NONGOMA BY PASSING ULUNDI TO NONGOMA TAXI RANK AND RETURN.</p> <p>RETURN TRIP.</p> <p>ROUTE: FROM NONGOMA TAXI RANK, TURN INTO R66 BY PASSING ULUNDI, INTO AND ALONG R34, INTO AND ALONG R66 BY PASSING ESHOWE, INTO AND ALONG N2, JOIN M4 AT BALLITO, PROCEED ALONG M4 TO DURBAN, RIGHT INTO ARGYLE ROAD, LEFT INTO UMGANI ROAD, RIGHT INTO LEOPOLD STREET, RIGHT INTO WARWICK AVENUE, RIGHT INTO ALICE STREET, LEFT INTO ALBERT STREET, UMGANI ROAD, TO CRABBE STREET TAXI RANK.</p>
12.20	<p>21004R21007X10049753 - DURBAN TO HLABISA FROM CRABBE STREET TAXI RANK LEFT INTO OSBORNE STREET, INTO FIRST AVENUE / STAMFORDHILL ROAD INTO ARGYLE ROAD JOIN M4 PROCEED TO N2 AT BALLITO, INTO AND ALONG N2 TO R618 AT MTUBATUBA, INTO AND ALONG R618 TO TAXI RANK AT HLABISA AND RETURN.</p> <p>FROM HLABISA TAXI RANK INTO AND ALONG R618, INTO AND ALONG N2, JOIN M4 AT BALLITO, PROCEED ALONG M4 TO DURBAN, RIGHT INTO ARGYLE ROAD, LEFT INTO UMGANI ROAD, RIGHT INTO LEOPOLD STREET, RIGHT INTO WARWICK AVENUE, RIGHT INTO ALICE STREET, LEFT INTO ALBERT STREET, UMGANI ROAD TO CRABBE STREET TAXI RANK.</p>



transport

Department:
Transport
Province of KwaZulu-Natal

GAZETTE

LGKZNG11-2019-JUN

REGION: ALL

12.21	<p>21004R2207J510049756 - DURBAN TO VRYHEID FROM APPROVED TAXI RANK IN DURBAN TO APPROVED TAXI RANK IN VRYHEID DIRECT AND RETURN FORWARD TRIP.</p> <p>ROUTE: FROM CRABBE STREET TAXI RANK LEFT INTO OSBORNE STREET, INTO FIRST AVENUE, STAMFORDHILL ROAD JOIN M4 PROCEED TO N2 AT BALLITO INTO AND ALONG N2, TO R66 VIA GINGINDLOVU INTO AND ALONG R34 VIA MELMOTH AND CONTINUE TO VRYHEID EAST ON R34 JOIN STRETCH STREET AND TURN AT BOCRET STREET TO VRYHEID TAXI RANK AND RETURN.</p> <p>RETURN TRIP.</p> <p>ROUTE: FROM VRYHEID TAXI RANK INTO BOCRET STREET, INTO STRETCH STREET, INTO R34 WEST, INTO AND ALONG R34 VIA MELMOTH, INTO AND ALONG R66 VIA GINGINDLOVU, INTO AND ALONG N2, JOIN M4 AT BALLITO, PROCEED ALONG M4 TO DURBAN, RIGHT INTO ARGYLE ROAD, LEFT INTO UMGENI ROAD, RIGHT INTO LEOPOLD STREET, RIGHT INTO WARWICK AVENUE, RIGHT INTO ALICE STREET, LEFT INTO ALBERT STREET, UMGENI ROAD TO CRABBE STREET TAXI RANK.</p> <p>NB: RETURN JOURNEY THE RETURN TRIP IS THE FORWARD TRIP IN REVERSE SAVE AND EXCEPT WHERE ONE WAY STREETS IN CITY AREAS DO NOT ALLOW THIS WHEREUPON THE ROUTE SHALL BE AS CLOSE AS POSSIBLE TO THAT OF THE FORWARD TRIP AND AS PRESCRIBED BY THE RELEVANT LOCAL AUTHORITY.</p>
12.22	<p>21004R21004R00049757 - DURBAN TO FICKSBURG FROM APPROVED TAXI RANK IN DURBAN TO APPROVED TAXI RANK IN FICKSBURG DIRECT AND RETURN FORWARD TRIP</p> <p>ROUTE: FROM CARTWRIGHT FLATS TAXI RANK INTO AND ALONG UMGENI ROAD RIGHT INTO AND ALONG LEOPOLD STREET INTO AND ALONG N3 TO HARRISMITH INTO AND ALONG R712, INTO AND ALONG R711 VIA FOURIESBERG, INTO AND ALONG R26 TO FICKSBURG, INTO MC CABE STREET, INTO AND ALONG TOORN STREET TO TAXI RANK IN FICKSBURG AND RETURN.</p> <p>RETURN TRIP.</p> <p>ROUTE: FROM FICKSBURG TAXI RANK INTO AND ALONG TOORN STREET, INTO MCCABE STREET INTO AND ALONG R26, INTO AND ALONG R711 VIA FICKSBURG, INTO AND ALONG R712 TO HARRISMITH INTO AND ALONG N3 TO DURBAN, INTO OLD DUTCH ROAD, ALICE STREET, LEFT INTO ALBERT STREET, INTO CARTWRIGHT FLATS TAXI RANK.</p> <p>ALTERNATIVELY: VIA PINETOWN ON RETURN TRIPS TO DURBAN (DROP PASSENGERS ONLY): FROM FICKSBURG TAXI RANK... TO N3 INTO AND ALONG M13 TO PINETOWN INTO AND ALONG OLD MAIN ROAD RIGHT INTO CROMPTON STREET TO M13, JOIN N3 AT PARADISE VALLEY INTO AND ALONG N3 TO DURBAN, INTO OLD DUTCH ROAD, ALICE STREET LEFT INTO ALBERT STREET TO CARTWRIGHT FLATS TAXI RANK. NO PASSENGERS TO BE PICKED UP IN PINETOWN.</p>
12.23	<p>21004R11008Z10049758 - DURBAN TO JOHANNESBURG FROM APPROVED TAXI RANK IN DURBAN TO WANDERERS STREET, JOHANNESBURG TO PARK CITY TAXI RANK NO. 2 DIRECT AND RETURN.</p> <p>ROUTE: FROM CRABBE STREET / OSBORNE STREET TAXI RANK INTO FIRST AVENUE, EPSOME ROAD, UMGENI ROAD, LEOPOLD STREET, INTO AND ALONG N3 BY PASSING PIETERMARTIZBURG, HARRISMITH TO M2 WEST JOHANNESBURG, INTO AND ALONG HARROW ROAD, ANDERSON STREET, TROY STREET, PLAIN STREET, WANDERERS STREET, TO WANDERERS STREET TAXI RANK JOHANNESBURG AND RETURN.</p> <p>RETURN TRIP.</p> <p>ROUTE: FROM WANDERERS STREET TAXI RANK INTO PLAIN STREET, TROY STREET, ANDERSON STREET, INTO AND ALONG HARROW ROAD, INTO AND ALONG M2 EAST, INTO AND ALONG N3 PASSING HARRISMITH, AND PIETERMARTIZBURG TO DURBAN, INTO OLD DUTCH ROAD, ALICE STREET, LEFT INTO ALBERT STREET, UMGENI ROAD INTO CRABBE STREET / OSBORNE STREET TAXI RANK.</p>
12.24	<p>21004R7203CE10049759 - DURBAN TO QWA QWA FROM APPROVED TAXI RANK IN DURBAN TO APPROVED TAXI RANK IN QWAQWA DIRECT AND RETURN FORWARD TRIP.</p> <p>ROUTE: FROM CARTWRIGHT FLATS TAXI RANK INTO AND ALONG UMGENI ROAD, INTO AND ALONG LEOPOLD STREET, INTO AND ALONG N3 TO HARRISMITH FROM HARRISMITH ALONG R712, INTO AND ALONG R57 TO PHUTHADITJABA INTO AND ALONG MAMPOI STREET TO QWAQWA TAXI RANK AND RETURN. ALTERNATIVELY ... INTO AND ALONG N3 TO R74, INTO AND ALONG R74, TO R712, INTO AND ALONG R712, INTO AND ALONG R57 TO PHUTHADITJABA, MAMPOI STREET TO QWAQWA TAXI RANK AND RETURN.</p> <p>RETURN TRIP.</p> <p>ROUTE: FROM QWAQWA TAXI RANK INTO AND ALONG MAMPOI STREET, INTO AND ALONG R57, INTO AND ALONG R712 TO HARRISMITH, INTO AND ALONG N3 TO DURBAN, INTO OLD DUTCH ROAD, ALICE STREET, LEFT INTO ALBERT STREET, INTO CARTWRIGHT FLATS TAXI RANK.</p> <p>ALTERNATIVELY: VIA PINETOWN ON RETURN TRIPS TO DURBAN (DROP PASSENGERS ONLY). FROM: QWAQWA TAXI RANK... TO N3 INTO AND ALONG M13 TO PINETOWN INTO AND ALONG OLD MAIN ROAD RIGHT INTO CROMPTON STREET TO M13, JOIN N3 AT PARADISE VALLEY INTO AND ALONG N3 TO DURBAN INTO OLD DUTCH ROAD, ALICE STREET LEFT INTO ALBERT STREET TO CARTWRIGHT FLATS TAXI RANK. NO PASSENGERS TO BE PICKED UP IN PINETOWN.</p>



transport

Department:
Transport
Province of KwaZulu-Natal

GAZETTE

LGKZNG11-2019-JUN

REGION: ALL

12.25	<p>21004R7100MF10049760 - DURBAN TO WELKOM.</p> <p>ROUTE: FROM CARTWRIGHT FLATS TAXI RANK INTO AND ALONG UMGENI ROAD, RIGHT INTO AND ALONG LEOPOLD STREET INTO AND ALONG N3 TO HARRISMITH, INTO AND ALONG N5 VIA BETHLEHEM, SENEKAL, INTO AND ALONG R70 VIA VENTERSBERG, INTO AND ALONG R73 VIA VIRGINIA INTO AND ALONG POWER ROAD TO CONSTANTIA / MOTHUSI ROAD TO TAXI RANK IN WELKOM AND RETURN.</p> <p>RETURN TRIP.</p> <p>ROUTE: FROM WELKOM TAXI RANK INTO CONSTANTIA / MOTHUSI ROAD, INTO AND ALONG POWER ROAD, INTO AND ALONG R73 VIA VIRGINIA, INTO AND ALONG R70 VIA VENTERSBERG, INTO AND ALONG N5 VIA SENEKAL AND BETHLEHEM, INTO HARRISMITH, INTO AND ALONG N3 TO DURBAN, INTO OLD DUTCH ROAD, ALICE STREET, LEFT INTO ALBERT STREET, INTO CARTWRIGHT FLATS TAXI RANK.</p> <p>ALTERNATIVELY: VIA PINETOWN ON RETURN TRIPS TO DURBAN (DROP PASSENGERS ONLY).</p> <p>FROM WELKOM...TO N3 INTO AND ALONG M13 TO PINETOWN INTO AND ALONG OLD MAIN ROAD RIGHT INTO CROMPTON STREET TO M13, JOIN N3 AT PARADISE VALLEY INTO AND ALONG N3 TO DURBAN INTO OLD DUTCH ROAD, ALICE STREET TO CARTWRIGHT FLATS TAXI RANK.</p> <p>NO PASSENGERS TO BE PICKED UP IN PINETOWN.</p> <p>NB: RETURN JOURNEY</p> <p>THE RETURN TRIP IS THE FORWARD TRIP IN REVERSE SAVE AND EXCEPT WHERE ONE WAY STREETS IN CITY AREAS DO NOT ALLOW THIS WHEN UPON THE ROUTE SHALL BE AS CLOSE AS POSSIBLE TO THAT OF THE FORWARD TRIP AND AS PRESCRIBED BY THE RELEVANT LOCAL AUTHORITY.</p>
-------	--



transport

Department:
Transport
Province of KwaZulu-Natal

GAZETTE

LGKZNG11-2019-JUN

REGION: ALL

1) Application Number: APP0112012	2) Gazette Number: LGKZNG11-2019-JUN
3) Applicant: ZE HLONGWANE ID NO. 7510120414082 Association: BERGVILLE TAXI ASSOCIATION	4) Applicant Address: P.O BOX 397 BERGVILLE 3350
5) Existing Licence Holder: KL HLONGWANE ID NO. 6909055842088	6) Existing Licence Holder Address: P.O BOX 275 BERGVILLE 3150
7) Type of application: DECEASED TRANSFER	8) Operating Licence Number: LGKZN0303000976
9) Vehicle Type: MINIBUS	10) 1 X 13 (SEATED) + 0 (STANDING)
11) Region: UTHUKELA	
12.1	2202ER2202ER00047773 - STULWANE - BERGVILLE FROM STULWANE TAXI RANK STRAIGHT WITH D1355, TURN RIGHT TO P394, TURN LEFT TO P10-2, TURN TO P11-1, TURN RIGHT TO WEST STREET, TURN LEFT TO BERGVILLE TAXI RANK AND RETURN ON THE SAME ROUTE.



transport

Department:
Transport
Province of KwaZulu-Natal

GAZETTE

LGKZNG11-2019-JUN

REGION: ALL

1) Application Number: APP0112013	2) Gazette Number: LGKZNG11-2019-JUN
3) Applicant: MP MKHIZE ID NO. 8203045747088 Association: NOT AVAILABLE	4) Applicant Address: 468185 ENKANYISWENI AREA ADAMS MISSION 4100
5) Existing Licence Holder: NOT APPLICABLE ID NO. NOT APPLICABLE	6) Existing Licence Holder Address: NOT APPLICABLE
7) Type of application: NEW OPERATING LICENCE	8) Operating Licence Number: NOTAVAILABLE
9) Vehicle Type: OTHER	10) 1 X 6 (SEATED) + 0 (STANDING)
11) Region: DURBAN CENTRAL	
12.1	<p>KZPRERC2786446 - SCHOLARS AND THEIR PERSONAL EFFECTS: NO. 468185 NKANYISWENI AREA TO GOKUL PRIMARY SCHOOL SCHOLAR TRANSPORT ROUTE FROM ADAMS MISSION - RURAL TO ISIPINGO AND WENTWORTH (ND442660) STARTING POINT: 05:45 HOUSE NO. 468185 NKANYISWENI AREA DRIVE STRAIGHT AND TURN LEFT ON 87169 TRK AND PROCEED TO NKANYISWENI ROAD (D994) TURN LEFT AND PROCEED STRAIGHT TO MAIN ROAD P212 R603 AND TURN LEFT. PROCEED STRAIGHT AND TURN LEFT ON A672 (1) TURN LEFT TO HOUSE NO. 8921 (2) AND TURN BACK TO P212 R603. TURN LEFT TO SBU MAGWANYANE DRIVE/M35 TO HOUSE NO. 6318 (2) AND TURN BACK TO M35. TURN LEFT TO 84071 TRK AND PROCEED STRAIGHT TO SHELENI ROAD (DEES). TURN LEFT TO HOUSE NO. 1985 (1) PROCEED TO HOUSE NO. 1863 (1). DRIVE STRAIGHT TO M37, TURN LEFT TO M36. DRIVE STRAIGHT TO DROP OFF AT ORIENT PRIMARY SCHOOL AND ORISSA PRIMARY SCHOOL AND PROCEED TO ISIPINGO TOWN AND TURN RIGHT TO GOKUL PRIMARY SCHOOL. FINISH AT 07H00.</p>



transport

Department:
Transport
Province of KwaZulu-Natal

GAZETTE

LGKZNG11-2019-JUN

REGION: ALL

1) Application Number: APP0112016	2) Gazette Number: LGKZNG11-2019-JUN
3) Applicant: ZE HLONGWANE ID NO. 7510120414082 Association: BERGVILLE TAXI ASSOCIATION	4) Applicant Address: P.O BOX 397 BERGVILLE 3350
5) Existing Licence Holder: KL HLONGWANE ID NO. 6909055842088	6) Existing Licence Holder Address: P.O BOX 275 BERGVILLE 3150
7) Type of application: DECEASED TRANSFER	8) Operating Licence Number: LGKZN0303000972
9) Vehicle Type: MINIBUS	10) 1 X 15 (SEATED) + 0 (STANDING)
11) Region: UTHUKELA	
12.1	2202ER2202ER00047773 - STULWANE - BERGVILLE FROM STULWANE TAXI RANK STRAIGHT WITH D1355, TURN RIGHT TO P394, TURN LEFT TO P10-2, TURN TO P11-1, TURN RIGHT TO WEST STREET, TURN LEFT TO BERGVILLE TAXI RANK AND RETURN ON THE SAME ROUTE.



transport

Department:
Transport
Province of KwaZulu-Natal

GAZETTE

LGKZNG11-2019-JUN

REGION: ALL

1)	Application Number: APP0112018	2)	Gazette Number: LGKZNG11-2019-JUN
3)	Applicant: FISOKUHLE KHESWA ID NO. 7702145466086 Association: BERGVILLE TAXI ASSOCIATION	4)	Applicant Address: P.O BOX 397 BERGVILLE 3350
5)	Existing Licence Holder: BMG KHESWA ID NO. 5810270785089	6)	Existing Licence Holder Address: P.O BOX 397 BERGVILLE 3350
7)	Type of application: NORMAL TRANSFER	8)	Operating Licence Number: LGKZN0303001400
9)	Vehicle Type: MINIBUS	10)	1 X 14 (SEATED) + 0 (STANDING)
11)	Region: UTHUKELA		
12.1	2202ER21005110047636 - BERGVILLE TO ESTCOURT/WEMBEZI FROM BERGVILLE TAXI RANK STRAIGHT WITH HIGH STREET, TURN LEFT TO SHARRAT STREET, TURN LEFT INTO WEST STREET, TURN LEFT INTO P11-1, TURN RIGHT INTO N3, TURN LEFT R103, TURN LEFT INTO SHEPSTONE AVENUE, TURN RIGHT INTO ALBERT STREET, TURN RIGHT INTO ESTCOURT TAXI RANK AND RETURN INTO THE SAME ROUTE.		
12.2	2202ER2202ER00047771 - CHARTER SERVICE: FROM BERGVILLE TAXI RANK TO POINTS WITHIN THE PROVINCE OF KWAZULU-NATAL ONLY. NO PICKING UP OR SETTING DOWN OF PASSENGERS EN ROUTE		
12.3	2202ER7203CE10047631 - BERGVILLE TO QWAQWA FROM BERGVILLE TAXI RANK, STRAIGHT WITH HIGH STREET, TURN LEFT TO SHARRAT STREET, TURN RIGHT TO TATHAM ROAD, TURN LEFT TO KINGSWAY, TURN RIGHT TO P340, TURN LEFT TO R712, TURN LEFT TO R57, TURN LEFT TO PHUTHADITJABA, TURN LEFT TO MONOR STREET, TURN LEFT TO SINSENG TAXI RANK AND RETURN ON THE SAME ROUTE.		
12.4	2100192202DH10047634 - BERGVILLE TO LADYSMITH FROM BERGVILLE STREET TAXI RANK, STRAIGHT WITH HIGH STREET, TURN LEFT INTO SHARRAT STREET, TURN RIGHT INTO TATHAM ROAD, TURN RIGHT INTO KINGSWAY, TURN RIGHT INTO P340, TURN INTO P30 TURN LEFT INTO P110, TURN RIGHT INTO N11-1, TURN LEFT INTO MURCHISON STREET, TURN RIGHT INTO KING STREET, TURN LEFT TO INTO LYLLEL STREET, TURN RIGHT INTO LADYSMITH TAXI RANK.		
12.5	2202ER21004R10047651 - BERGVILLE TO DURBAN FROM BERGVILLE TAXI RANK STRAIGHT WITH HIGH STREET, TURN LEFT TO SHARRAT STREET, TURN LEFT TO WEST STREET, TURN LEFT TO P11-1, TURN RIGHT TO N3, TURN LEFT TO HOWICK AVENUE, STRAIGHT TO UNIVERSITY PARK TAXI RANK TO DURBAN AND RETURN ON THE SAME ROUTE.		
12.6	2202DH2202DH00047598 - MAZIZINI- BERGVILLE FROM MAZIZINI TAXI RANK STRAIGHT WITH P304, TURN RIGHT INTO D1264, RETURN TO P304, TURN RIGHT TO P288, RETURN AT NTSHUKANGIHLALE SCHOOL, ON THE SAME ROUTE, TURN RIGHT TO P340, TURN LEFT TO KINGSWAY, TURN RIGHT TO TATHAM ROAD, TURN LEFT INTO WEST STREET, TO BERGVILLE TAXI RANK, DIRECT AND RETURN WITH THE SAME ROUTE.		



transport

Department:
Transport
Province of KwaZulu-Natal

GAZETTE

LGKZNG11-2019-JUN

REGION: ALL

1) Application Number: APP0112020	2) Gazette Number: LGKZNG11-2019-JUN
3) Applicant: M KHUMALO ID NO. 8306256286082 Association: UMLAZI A B C AND W TAXI OWNERS ASSOCIATION	4) Applicant Address: C1209MBINGI LANE UMLAZI 4066
5) Existing Licence Holder: B MKHWANAZI ID NO. 7306295568087	6) Existing Licence Holder Address: A431 76 MBOKODO RD UMLAZI 4031
7) Type of application: NORMAL TRANSFER	8) Operating Licence Number: LGKZN1203001408
9) Vehicle Type: MINIBUS	10) 1 X 9 (SEATED) + 0 (STANDING)
11) Region: NINGIZMU 2	
12.1	2202IR21004R00049309 - EMAWELENI TO DURBAN METRO FROM EMAWELENI TAXI RANK ALONG ANY OF THE ROUTES TO MANGOSUTHU HIGHWAY, ALONG MANGOSUTHU HIGHWAY, INTO R102, LEFT INTO HIMALAYAS ROAD OFF RAMP, RIGHT INTO HIMALAYAS ROAD, LEFT INTO CHIEF ALBERT LUTHULI FREEWAY (M4), RIGHT INTO WEST STREET, RIGHT INTO POINT ROAD, RIGHT INTO BAY TERRACE, RIGHT INTO SHEPSTONE ROAD, LEFT INTO PINE STREET, INTO RUSSELL STREET, AND PROCEED TO THE RANK IN RUSSELL STREET FROM EMAWELWENI TAXI RANK ALONG ANY OF THE ROUTES INTO AND ALONG MANGOSUTHU HIGHWAY, LEFT INTO PRINCE MSHIYENI HOSPITAL AND RETURN, TURNING RIGHT INTO MANGOSUTHU HIGHWAY, LEFT INTO SIBUSISO MDAKANE ROAD, INTO PRINCE MCWAYIZENI ROAD, PROCEED TO EZIMBUZINI TAXI RANK AND RETURN TO EMAWELWENI TAXI RANK ALONG THE SAME ROUTE IN REVERSE "4. RETURN JOURNEY: DURBAN TO UMLAZI (A,B,C & W) "FROM THE TAXI RANK ON RUSSELL STREET, ALONG RUSSELL STREET, LEFT INTO LEOPOLD STREET, INTO MARKET ROAD, INTO CHIEF ALBERT LUTHULI FREEWAY (M4), INTO MANGOSUTHU HIGHWAY (M30) OFF RAMP, INTO MANGOSUTHU HIGHWAY, RIGHT INTO SOLOMON MAHLANGU ROAD, AND PROCEED ALONG ANY OF ROUTES IN REVERSE TO THE STARTING POINT. FROM EZIMBUZINI TAXI RANK, RIGHT INTO PRINCE MCWAYIZENI ROAD, INTO SIBUSISO MDAKANE ROAD, LEFT INTO MANGOSUTHU HIGHWAY, RIGHT INTO SOLOMON MAHLANGU ROAD, LEFT INTO VENIYENI ROAD AND PROCEED ALONG ROUTES (1) OR (2) TO THE STARTING POINT.
12.2	2202IR238ZQM00049307 - UMLAZI TO MANGOSUTHU HIGHWAY FROM EMAWELENI TAXI RANK (ON ROAD 2003), ALONG ROAD 2003, RIGHT INTO BLESSING MABASO ROAD, RIGHT INTO ROAD 336, RIGHT INTO ROAD NO.304, RIGHT INTO VENIYENI, RIGHT INTO SOLOMON MAHLANGU, LEFT INTO MANGOSUTHU HIGHWAY.
12.3	2202IR238Z2U00049308 - EMAWELENI TO MANGOSUTHU HIGHWAY FROM EMAWELWENI TAXI RANK (ON ROAD 2003) ALONG ROAD 2003, LEFT INTO VENIYENI ROAD, RIGHT INTO ROAD NO.403 AND RETURN, RIGHT INTO SOLOMON MAHLANGU, LEFT INTO MANGOSUTHU HIGHWAY.
12.4	21004R2202IR00049310 - DURBAN TO UMLAZI (A,B,C & W) FROM THE TAXI RANK ON RUSSELL STREET, ALONG RUSSELL STREET, LEFT INTO LEOPOLD STREET, INTO MARKET ROAD, INTO CHIEF ALBERT LUTHULI FREEWAY (M4), INTO MANGOSUTHU HIGHWAY (M30) OFF RAMP, INTO MANGOSUTHU HIGHWAY, RIGHT INTO SOLOMON MAHLANGU ROAD, AND PROCEED ALONG ANY OF ROUTES (1) OR (2) IN REVERSE TO THE STARTING POINT. EZIMBUZINI TO UMLAZI (A, B, C & W) FROM EZIMBUZINI TAXI RANK, RIGHT INTO PRINCE MCWAYIZENI ROAD, INTO SIBUSISO MDAKANE ROAD, LEFT INTO MANGOSUTHU HIGHWAY, RIGHT INTO SOLOMON MAHLANGU ROAD, LEFT INTO VENIYENI ROAD AND PROCEED ALONG ROUTES (1) OR (2) TO THE STARTING POINT.
12.5	2202IR2202IR00049311 - CONDITIONS: 1. PASSENGERS MAY BE PICKED UP AND/OR SET DOWN ONLY AT DESIGNATED TAXI RANK OR TAXI STOP, WHICH SHALL EXCLUDE BUS STOPS. 2. ON THE INBOUND TRIP TO DURBAN, NO PASSENGERS MAY BE PICKED UP EN ROUTE FROM ENTERING (M4) CHIEF ALBERT LUTHULI FREEWAY UNTIL REACHING RUSSELL STREET TAXI RANK 3. ON THE RETURN TRIP TO UMLAZI, NO PASSENGERS MAY BE SET DOWN UNTIL REACHING MANGOSUTHU HIGHWAY. 4. ENTRY OR RANKING ON PRIVATE PROPERTY IS NOT PERMITTED WITHOUT WRITTEN PERMISSION OF THE LANDLORD, A COPY OF WHICH MUST BE SUPPLIED TO THE BOARD. 5. WITHOUT HAVING ENTERED INTO AN AGREEMENT WITH OTHER OPERATORS ON A COMMON ROUTE, AS CONTEMPLATED BY SECTION 88(2)(B) OF ACT 22 OF 2000, THE PICKING UP OR SETTING DOWN OF PASSENGERS ON SUCH ROUTE IS NOT PERMITTED. A COPY OF SUCH AGREEMENT MUST BE SUPPLIED TO THE BOARD. 6. AT RANKS, WHETHER ON - STREET OR OFF - STREET, ONLY THE TAXIS THAT CAN BE ACCOMMODATED IN THE DEMARCATED AREA MAY OCCUPY THE RANK, EXCESS VEHICLES MUST HOLD ELSEWHERE AT DESIGNATED HOLDING AREAS. 7. RANK PERMITS OR LETTERS OF AUTHORITY MUST BE PRODUCED IN RESPECT OF ALL RANKS IN MUNICIPAL AREAS, IN PARTICULAR MAJOR TOWNS AND CITIES AND IN PARTICULAR INTER-PROVINCIAL DESTINATIONS. 8. THE ALLOCATION OF ANY ROUTE OR PORTION OF A ROUTE IS SUBJECT TO THE CONDITION THAT IT HAS BEEN APPROVED AND ALLOCATED IN GOOD FAITH AND THAT SUCH ROUTE WILL BE INVALID SHOULD IT TRANSPIRE THAT THE ROUTE OR PORTION THEREOF WILL, OR HAS CAUSED CONFLICT DUE TO IT HAVING BEEN APPROVED BASED ON INCORRECT OR FALSE INFORMATION SUPPLIED TO THE BOARD OR AS A RESULT OF AN ERROR. IN SUCH INSTANCE THE OPERATING LICENCE MUST BE RETURNED TO THE BOARD FOR CORRECTION. 9. THE VEHICLE MUST BE COVERED BY MOTOR VEHICLE INSURANCE AS WELL AS PERSONAL LIABILITY INSURANCE



transport

Department:
Transport
Province of KwaZulu-Natal

GAZETTE

LGKZNG11-2019-JUN

REGION: ALL

1) Application Number: APP0112022	2) Gazette Number: LGKZNG11-2019-JUN
3) Applicant: N D CELE ID NO. 6109200363086 Association: ZAMUKUKHANYA TAXI OWNERS ASSOCIATION	4) Applicant Address: P.O BOX 12979 MURCHISON 4250
5) Existing Licence Holder: CELE CELE ID NO. 6002225398080	6) Existing Licence Holder Address: P.O BOX 12979 MURCHISON 4250
7) Type of application: DECEASED TRANSFER AND NEW OPERATING LICENCE AND CONVERSION	8) Operating Licence Number: 1261164
9) Vehicle Type: MINIBUS	10) 1 X 15 (SEATED) + 0 (STANDING)
11) Region: UGU-OGWINI	
12.1	22067A22067A00051980 - FROM ZAMOKUKHANYA TAXI RANK TO POINT WITH THE PROVINCE OF KZN ONLY. NO PICKING UP OR SETTING DOWN OF PASSENGERS EN ROUTE.
12.2	22067A22067A00051981 - PORT SHEPSTONE TO MBOTSHE FROM PORT SHEPSTONE APPROVED TAXI RANK INTO RYDER STREET TURN RIGHT INTO PORT SHEPSTONE OLD MAIN ROAD CR 107 AND PROCEED TO MBOTSHE AREA. OFF LOAD AND RETURN ALONG FORWARD ROUTE IN REVERSE.
12.3	22067A22067A00051983 - PORT SHEPSTONE TO MGANKA FROM PORT SHEPSTONE APPROVED TAXI RANK INTO RYDER STREET TURN RIGHT INTO PORT SHEPSTONE OLD MAIN ROAD CR 107 PROCEED ALONG R107 AND PASS BHOBHOYI TURN LEFT INTO D1014 AND PROCEED TO MGANKA. OFF LOAD, LOAD AND RETURN ALONG FORWARD ROUTE IN REVERSE.
12.4	KZPRERC2717062 - MURCHISON (REHOBOTH) TO PORT SHEPSTONE FROM MURCHISON TAXI RANK TURN RIGHT INTO MAIN HARDING ROAD AND TURN RIGHT INTO D412 ESPERANZER DRIVE PICK AND DROP TO REHOBOTH AND RETURN BACK INTO MAIN HARDING ROAD PROCEED TO MARBURG AND TURN LEFT INTO NELSON MANDELA DRIVE PICK AND DROP ALONG THE WAY TURN RIGHT INTO RYDER STREET ANOTHER RIGHT INTO DENNIS SHEPSTONE ROAD AND LEFT INTO CORNER STREET PROCEED AND TURN PROCEED TO PASS MARBURG AND TURN LEFT INTO NELSON MANDELA DRIVE PICK AND DROP ALONG THE WAY TURN RIGHT INTO RYDER STREET ANOTHER RIGHT INTO DENNIS SHEPSTONE ROAD AND LEFT INTO CORNER STREET PROCEED AND TURN RIGHT INTO BAZLEY CROSS R102 AND TURN LEFT INTO SINCLAIR ROAD PICK AND DROP INTO ORIBI PLAZA THEN PROCEED INTO AIKEN STREET TURN LEFT ON NELSON MANDELA DRIVE THEN RIGHT INTO RYDER STREET PROCEED INTO PORT SHEPSTONE TAXI RANK AND RETURN BACK USING THE SAME ROUTES AS DESCRIBED.
12.5	KZPRERC2717111 - MURCHISON (ORIBI FLATS) TO PORT SHEPSTONE FROM MURCHISON TAXI RANK TURN LEFT INTO MAIN HARDING ROAD AND TURN LEFT INTO P262 ORIBI FLATS PICK AND DROP PROCEED TO IDWALA MILLS AND RETURN AND TURN LEFT INTO MAIN HARDING ROAD PROCEED TO MARBURG TURN LEFT TO NELSON MANDELA DRIVE.
12.6	KZPRERC2717160 - MURCHISON (MADAKANE) TO PORT SHEPSTONE FROM MURCHISON TAXI RANK TURN RIGHT INTO MAIN HARDING ROAD THEN LEFT INTO D1098 INTO MADAKANE AREA PICK AND DROP ALONG THE WAY AND RETURN BACK INTO HARDING MAIN ROAD TURN RIGHT PROCEED INTO MARBURG PICK AND DROP. TURN LEFT INTO NELSON MANDELA DRIVE PICK AND DROP ALONG THE WAY TURN RIGHT INTO RYDER STREET ANOTHER RIGHT INTO DENNIS SHEPSTONE ROAD LEFT INTO CORNER STREET PROCEED AND TURN RIGHT INTO BAZLEY CROSS R102 AND TURN LEFT INTO SINCLAIR ROAD PICK AND DROP INTO ORIBI PLAZA THEN PROCEED INTO AIKEN STREET TURN LEFT ON NELSON MANDELA DRIVE THEN RIGHT IN RYDER STREET PROCEED INTO PORT SHEPSTONE TAXI RANK AND RETURN BACK USING THE SAME ROUTES AS DESCRIBED.
12.7	KZPRERC2717209 - MURCHISON (JESUS) TO PORT SHEPSTONE FROM MURCHISON TAXI RANK TURN LEFT INTO MAIN HARDING ROAD AND TURN LEFT INTO KWANGWABE PROCEEDING INTO JESUS LOCATION PICK AND DROP INTO SASTI ROAD AND TURN LEFT INTO DAIRY ROAD CROSS P464 INTO PROTEA ROAD THEN TURN LEFT INTO NELSON MANDELA DRIVE PICK AND DROP ALONG THE WAY TURN RIGHT INTO RYDER STREET ANOTHER RIGHT INTO DENNIS SHEPSTONE ROAD AND LEFT INTO CORNER STREET PROCEED AND TURN RIGHT INTO BAZLEY CROSS R102 AND TURN LEFT INTO SINCLAIR ROAD PICK AND DROP INTO ORIBI PLAZA THEN PROCEED INTO AIKEN STREET TURN LEFT ON NELSON MANDELA DRIVE THEN RIGHT INTO RYDER STREET PROCEED INTO PORT SHEPSTONE TAXI RANK AND RETURN BACK USING THE SAME ROUTES AS DESCRIBED.
12.8	KZPRERC2717258 - MURCHISON TO (MBOTSHA) TO PORT SHEPSTONE (ALTERNATIVE) FROM MURCHISON TAXI RANK TURN LEFT INTO MAIN HARDING ROAD AND TURN RIGHT INTO D1014 PICK AND DROP PROCEED INTO MBOTSHA PASSING MGANKA AND TURN BACK INTO MAIN HARDING ROAD PROCEED INTO MARBURG TURN LEFT INTO NELSON MANDELA DRIVE AND PICK AND DROP ALONG THE WAY TURN RIGHT INTO RYDER STREET ANOTHER RIGHT INTO DENNIS SHEPSTONE ROAD AND LEFT INTO CORNER STREET PROCEED AND TURN RIGHT INTO BAZLEY CROSS R102 AND TURN LEFT INTO SINCLAIR ROAD PICK AND DROP INTO ORIBI PLAZA THEN PROCEED INTO AIKEN STREET TURN LEFT ON NELSON MANDELA DRIVE THEN RIGHT INTO RYDER STREET PROCEED INTO PORT SHEPSTONE TAXI RANK AND RETURN BACK USING THE SAME ROUTES AS DESCRIBED.
12.9	KZPRERC2717307 - MURCHISON TO IZINGOLWENI MURCHISON TAXI RANK TURN RIGHT INTO MAIN HARDING ROAD AND PROCEED ALONG MAIN HARDING ROAD DROP ALONG THE WAY TURN LEFT INTO IZINGOLWENI AND RIGHT P284 IZINGOLWENI TAXI RANK. RETURN BACK WITH NO PASSENGER USING THE SAME ROUTES AS DESCRIBED.
12.10	KZPRERC2717356 - MURCHISON TO PORT SHEPSTONE FROM MURCHISON TAXI RANK TURN LEFT INTO MAIN HARDING ROAD PICK AND DROP MAVESHE, CROSS ROADS, NKONKA, KWASTHOLE, KING, MASHEMBENI, GANYAZA, NDUNENI, NOBAMBA, JOJI, ABC, NGWABE, NYENYEZI, MERLEWOOD, MARBURG PROCEED ALONG TURN LEFT INTO NELSON MANDELA DRIVE PICK AND DROP ALONG THE WAY TURN RIGHT INTO RYDER STREET ANOTHER RIGHT INTO DENNIS SHEPSTONE ROAD AND LEFT INTO CORNER STREET PROCEED AND TURN RIGHT INTO BAZLEY CROSS R102 AND TURN LEFT INTO SINCLAIR ROAD PICK AND DROP INTO ORIBI PLAZA THEN PROCEED INTO AIKEN STREET TURN LEFT ON NELSON MANDELA DRIVE THEN RIGHT INTO RYDER STREET PORT SHEPSTONE TAXI RANK AND RETURN BACK USING THE SAME ROUTES AS DESCRIBED WITH PASSENGERS.



transport

Department:
Transport
Province of KwaZulu-Natal

GAZETTE

LGKZNG11-2019-JUN

REGION: ALL

12.11	<p>KZPRERC2717405 - MURCHISON (ILLOVO MILLS) TO PORT SHEPSTONE</p> <p>FROM MURCHISON TAXI RANK LEFT INTO MAIN HARDING ROAD PROCEED INTO MARBURG PICK AND DROP TURN LEFT INTO LEFT INTO P464 PROCEED INTO ILLOVO MILLS AND TURN LEFT INTO PELICAN ROAD AND TURN RIGHT INTO ALBERSVILLE ROAD AND LEFT INTO MEMORIAL ROAD PROCEED INTO REYNOLDS STREET AND TURN RIGHT INTO NELSON MANDELA DRIVE PICK AND DROP ALONG THE WAY TURN RIGHT INTO RYDER STREET ANOTHER RIGHT INTO DENNIS SHEPSTONE ROAD AND LEFT INTO CORNER STREET PROCEED AND TURN RIGHT INTO BAZLEY CROSS R102 AND TURN LEFT INTO SINCLAIR ROAD PICK AND DROP INTO ORIBI PLAZA THEN PROCEED INTO AIKEN STREET TURN LEFT INTO -NELSON MANDELA DRIVE THEN RIGHT INTO RYDER STREET PROCEED INTO PORT SHEPSTONE TAXI RANK AND RETURN BACK USING THE SAME ROUTES AS DESCRIBED.</p>
12.12	<p>KZPRERC2717454 - MURCHISON (MKHOLOMBE) TO PORT SHEPSTONE</p> <p>FROM MURCHISON TAXI RANK TURN LEFT INTO MAIN HARDING ROAD AND TURN LEFT INTO MKHOLOMBE RETURN BACK INTO CROSS MAIN HARDING ROAD INTO PALM ROAD (MERLEWOOD) AND TURN RIGHT (UNKNOWN ROAD) BACK INTO MAIN HARDING ROAD PROCEED TO PASS MARBURG AND TURN LEFT INTO NELSON MANDELA DRIVE PICK AND DROP ALONG THE WAY TURN RIGHT INTO RYDER STREET ANOTHER RIGHT INTO DENNIS SHEPSTONE ROAD AND LEFT INTO CORNER STREET PROCEED AND TURN RIGHT INTO BAZLEY CROSS R102 AND TURN LEFT INTO SINCLAIR ROAD PICK AND DROP INTO ORIBI PLAZA THEN PROCEED INTO AIKEN STREET TURN LEFT ON NELSON MANDELA DRIVE THEN RIGHT INTO RYDER STREET PROCEED INTO PORT SHEPSTONE TAXI RANK AND RETURN BACK USING THE SAME ROUTES AS DESCRIBED.</p>

**transport**

Department:
Transport
Province of KwaZulu-Natal

GAZETTE

LGKZNG11-2019-JUN

REGION: ALL

1) Application Number: APP0112027	2) Gazette Number: LGKZNG11-2019-JUN
3) Applicant: ZULU KHAYALAMI TOURS ID NO. 2010/049547/23 Association: NOT AVAILABLE	4) Applicant Address: 5 PALM ROAD TUGELA 4451
5) Existing Licence Holder: NOT APPLICABLE ID NO. NOT APPLICABLE	6) Existing Licence Holder Address: NOT APPLICABLE
7) Type of application: NEW OPERATING LICENCE	8) Operating Licence Number: NOTAVAILABLE
9) Vehicle Type: OTHER	10) 1 X 51 (SEATED) + 0 (STANDING)
11) Region: UMGUNGUNDLOVU	
12.1	KZPRERC2785515 - CHARTER SERVICES AND THEIR PERSONAL EFFECTS: FROM NO.5 PALM ROAD TO PRE ARRENGED PICK UP POINTS WITHIN THE PROVINCE OF KWAZULU/NATAL AND FROM SUCH POINTS TO POINTS WITHIN THE REPUBLIC OF SOUTH AFRICA AND RETURN.



transport

Department:
Transport
Province of KwaZulu-Natal

GAZETTE

LGKZNG11-2019-JUN

REGION: ALL

1) Application Number: APP0112028	2) Gazette Number: LGKZNG11-2019-JUN
3) Applicant: ZULU KHAYALAMI TOURS ID NO. 2010/049547/23 Association: NOT AVAILABLE	4) Applicant Address: 5 PALM ROAD TUGELA 4451
5) Existing Licence Holder: NOT APPLICABLE ID NO. NOT APPLICABLE	6) Existing Licence Holder Address: NOT APPLICABLE
7) Type of application: NEW OPERATING LICENCE	8) Operating Licence Number: NOTAVAILABLE
9) Vehicle Type: BUS	10) 1 X 28 (SEATED) + 0 (STANDING)
11) Region: UMGUNGUNDLOVU	
12.1	KZPRERC2785515 - CHARTER SERVICES AND THEIR PERSONAL EFFECTS: FROM NO.5 PALM ROAD TO PRE ARRENGED PICK UP POINTS WITHIN THE PROVINCE OF KWAZULU/NATAL AND FROM SUCH POINTS TO POINTS WITHIN THE REPUBLIC OF SOUTH AFRICA AND RETURN.



transport

Department:
Transport
Province of KwaZulu-Natal

GAZETTE

LGKZNG11-2019-JUN

REGION: ALL

1)	Application Number: APP0112035	2)	Gazette Number: LGKZNG11-2019-JUN
3)	Applicant: BE SIMELANI ID NO. 6110106610083 Association: NONGOMA TAXI ASSOCIATION	4)	Applicant Address: PO BOX 1851 NONGOMA 3950
5)	Existing Licence Holder: NOT APPLICABLE ID NO. NOT APPLICABLE	6)	Existing Licence Holder Address: NOT APPLICABLE
7)	Type of application: NEW OPERATING LICENCE	8)	Operating Licence Number: LGKZN0803000412
9)	Vehicle Type: MINIBUS TAXI	10)	1 X 9-16 (SEATED) + 0 (STANDING)
11)	Region: ZULULAND		
12.1	<p>22076I21004R10050355 - NONGOMA TO DURBAN</p> <p>FROM AN APPROVED NONGOMA TAXI RANK, TURN RIGHT TO NONGOMA MAIN ROAD INTO R66, PROCEED ALONG R66 AND PASS ULUNDI AND MELMOTH (NO DROP OR PICK UP WILL BE MADE). PROCEED INTO R34 AND PASS NDUNDULU AND TURN RIGHT INTO R66 AND PASS ESHOWE. FROM ESHOWE TOWN TURN LEFT TO TOTAL GARAGE (WHICH IS REFRESHMENT AREA. NO DROP OR PICK UP WILL BE MADE). PROCEED ALONG R66 AND PASS GINGINDLOVU (NO DROP OR PICK UP WILL BE MADE), AND PROCEED TO DOKODWENI N2 ON-RAMP TURN RIGHT AND JOIN N2 TOLL ROAD, PASS THROUGH UMWOTI PLAZA AND PASS BALLITO AND TURN INTO RIGHT INTO M4 (DROP MAY BE MADE, NO PICKUPS), AND PROCEED ALONG M4 TO DURBAN INTO ORDINANCE ROAD, TURN LEFT INTO SOLDIERS WAY (DROP OFF AT THE KINGS GATE), TURN RIGHT INTO LEOPOLD ROAD REACHING WARWICK AVENUE, TURN RIGHT AND (DROP CAN BE MADE AT MARKET, NO PICK-UPS. PROCEED TO ALBERT ROAD AND TURN RIGHT TO UMNGENI ROAD, AND EXIT LEFT TO OSBORNE STREET AT THE APPROVED TAXI RANK. OFF LOAD, LOAD AND RETURN ALONG THE FORWARD ROUTE IN REVERSE.</p> <p>ALTERANTIVE ROUTE FROM APPROVED TAXI RANK IN NONGOMA FOLLOW ROUTE AS PER NO.1 ABOVE UP TO BALLITO, PROCEED ALONG N2 TOLL ROAD THROUGH UMWOTI PLAZA AND EXIT TO R102 AT THE GATEWAY MALL TO UMNGENI ROAD, TURN LEFT AND DROP OFF AT THE DURBAN STATION, PROCEED TO LEOPOLD ROAD AND DROP OFF AT KING'S GATE AND PROCEED ALONG AS DETAILED ABOVE.</p> <p>ALTERNATIVE ROUTE FROM APPROVED TAXI RANK IN NONGOMA, PROCEED TO N2 TOLL ROAD, EXITING LEFT INTO N3. PROCEED ALONG N3, EXIT TO M13. DROP-OFF AT ENGEN GARAGE, CROSS OVER TO WARWICK AVENUE, INTO ALICE ROAD (DROP WILL BE MADE AT GREY STREET), PROCEED TO AN APPROVED RANK AT OSBORNE STREET AND RETURN ALONG ROUTE NUMBER 1 ABOVE.</p>		
12.2	<p>22076I2202BQ10050359 - NONGOMA TO NEWCASTLE</p> <p>FROM NONGOMA TAXI RANK, TURN LEFT INTO R618, PROCEED ALONG R618 TO NGOME (DROP ONLY), AND TURN LEFT INTO R69, AND CROSS OVER TO R33 ALONG VRYHEID. PROCEED ALONG R33 AND BLOOD RIVIER T-JUNCTION TURN RIGHT INTO R34 PROCEED ALONG R34 TO UTRECHT (DROP CAN BE MADE ONLY). PROCEED ALONG R34 AND PASS OSIZWENI AND MADADENI (NO DROP ONLY) AND PROCEED TO NEWCASTLE, INTO NEWCASTLE TAXI RANK. OFF LOAD, LOAD AND RETURN ALONG THE FORWARD ROUTE IN REVERSE.</p>		
12.3	<p>22076I22076I00050361 - NONGOMA TO PONGOLA</p> <p>FROM NONGOMA TAXI RANK, TURN RIGHT INTO R66, PROCEED ALONG R66 AND PASS MAHLANGASI (DROP CAN BE MADE), AND PROCEED TO MAGUDU ALONG R66, AT THE T JUNCTION TURN LEFT ALONG N2 ROAD, ENTERING TOWN, AND TURN RIGHT TO THE APPROVED TAXI RANK IN PONGOLA. OFF-LOAD, LOAD AND RETURN ALONG FORWARD ROUTE IN REVERSE.</p>		
12.4	<p>22076I22077Z10050362 - NONGOMA TO MKHUZE</p> <p>FROM NONGOMA TAXI RANK, TURN LEFT TO MAIN ROAD AND PROCEED TO THE JUNCTION AND TAKE RIGHT ALONG R618 AT SIPHAMBANWENI, TURN LEFT ALONG P234, AND PASS EKUTHOKOZENI (PICK-UPS IS MADE SUBJECT TO CONDITION 5 BELOW), PROCEED ALONG P234 TO N2 AND CROSS OVER TO N2 TO MKHUZE MAIN ROAD AND TURN LEFT TO APPROVED TAXI RANK AT MKHUZE. OFFLOAD AND LOAD RETURN ALONG THE FORWARD ROUTE IN REVERSE.</p>		
12.5	<p>22076I2207XJ10050363 - NONGOMA TO EMPANGENI</p> <p>FROM NONGOMA TAXI RANK TURN LEFT TO THE MAIN ROAD AT THE JUNCTION TURN RIGHT ALONG R618, AND PASS ALONG BUXEDEN AND HLABISA (NO PICK AND DROP MADE), PROCEED TO MATUBATUBA, AT THE N2 JUNCTION, TURN RIGHT INTO N2 AND PROCEED TO RICHARDS BAY (DROP IS MADE, NO PICK UPS). PROCEED ALONG R34 TO EMPANGENI AND DROP OFF ONLY PASSENGERS AT 'B' RANK AND PROCEED TO 'A' RANK. OFF-LOAD, LOAD AND RETURN ALONG THE FORWARD ROUTE IN REVERSE.</p> <p>ALTERNATIVE ROUTE FROM NONGOMA TAXI RANK, TURN RIGHT ALONG R66 AND PASS ULUNDI (NO PICK OR DROP) AND PROCEED TO MELMOTH ALONG R66 AND DROP WILL BE MADE ONLY. PROCEED ALONG R34 TO NDUNDULU (DROP ONLY), AND PROCEED ALONG R34 TO EMPANGENI. OFFLOAD AND LOAD AT EMPANGENI 'A' RANK AND RETURN ALONG THE FORWARD ROUTE IN REVERSE.</p>		
12.6	<p>22076I11008Z10050364 - NONGOMA TO JOHANNESBURG</p> <p>FROM NONGOMA APPROVED TAXI RANK, TURN LEFT AT JUNCTION, TURN RIGHT INTO R618, PROCEED ALONG R618 INTO R69. PROCEED ALONG R69 AND PASS VRYHEID AND CROSS OVER INTO R33; AT BLOOD RIVIER T JUNCTION TURN RIGHT INTO R34, AND PASS UTRECHT AND NEWCASTLE (NO PICK UP OR DROP WILL BE MADE). AT NEWCASTLE TURN RIGHT INTO N11. PROCEED ALONG N11 TO VOLKRUST (REFRESHMENT POINT) (NO PICK UP PICK), TURN LEFT INTO R23 AND PROCEED TO STANDERTON, HEIDELBERG AND BALFOUR (DROP CAN BE MADE, NO PICKS UPS), AND PROCEED INTO N3 SUBWAY AND TURN RIGHT INTO N3. PROCEED ALONG N3 TO JOHANNESBURG, AND PASS BOKSBURG, VOSLOORUS (NO PICK OR DROP) AND TURN LEFT INTO M2. PROCEED ALONG M2 AND TURN LEFT INTO RISSIK STREET, INTO WOLMARANS STREET, TURN RIGHT INTO WANDERERS STREET AND TURN LEFT INTO AN APPROVED TAXI RANK. OFFLOAD AND LOAD AND RETURN ALONG THE FORWARD ROUTE IN REVERSE.</p>		
12.7	<p>22076I22076I00050365 - NONGOMA TO UMFOLOZI</p> <p>FROM APPROVED TAXI RANK IN NONGOMA, TURN RIGHT INTO R66, PROCEED ALONG R66 AND PASS HOLINYOKA (DROPPING ONLY), TURN LEFT TO L428 TO EZIMPISINI AREA (DROPPING ONLY) AND RETURN TO R66, PROCEEDING ALONG R66 TO DENGE AREA (DROP ONLY), TURN RIGHT INTO D1819 TO KWA-MINYA AREA, INTO R618, TURN RIGHT TO NONGOMA TOWN 2 INTO R66 AND PROCEED TO KWA-GOMONDO AREA, TURN LEFT ALONG D1818 AND PROCEED TO KWAMPUNZA AREA AND RETURN TO R66. PROCEED ALONG R66 TO ESIGANGENI AREA AND TURN RIGHT INTO D1821 TO PHANGODE AND RETURN TO R66. PROCEED ALONG R66 TO MFEMFENI AREA, TURN LEFT INTO P703 TO MATHENI AREA AND UKHUKHO AND RETURN TO R66. PROCEED ALONG R66 TO KWA-MUSI AREA AND TO MFOLOZI APPROVED TAXI RANK AND RETURN ALONG THE FORWARD ROUTE IN REVERSE.</p>		



transport

Department:
Transport
Province of KwaZulu-Natal

GAZETTE

LGKZNG11-2019-JUN

REGION: ALL

12.8	22076I22076I00050366 - NONGOMA TO MAPHOPHOMA
	FROM APPROVE TAXI RANK IN NONGOMA , TURN LEFT INTO MAIN ROAD, INTO ESIKHALENI AREAS TURN LEFT INTO D1810 TO MAPHOPHOMA. TURN LEFT INTO D1855 TO EKUVUKENI AREA AND RETURN BACK INTO D1810. PROCEED ALONG D1810 AND TURN RIGHT INTO D1853 TO SHELEZA AND PASS MPUMALANGA AREA AND RETURN BACK INTO D1810. PROCEED ALONG D1810 AND TURN LEFT INTO D1903 TO DABHAZI AREA AND RETURN BACK INTO D1810. PROCEED ALONG D1810 AND PASS HLAMBANYATHI AREA , INTO R618 AND PASS HLABISA AND PROCEED TO MAPHOPHOMA APPROVED TAXI RANK. OFFLOAD, LOAD AND RETURN ALONG THE FORWARD ROUTE IN REVERSE.
12.9	22076I22076I00050367 - NONGOMA TO BUXEDEN
	FROM APPROVED TAXI RANK IN NONGOMA, INTO R618, AT ESIPHAMBANWENI TURN RIGHT INTO D1801 TO ESIKHOKHWANENI, TURN RIGHT INTO R618. AT ODUSHWINI AREA TURN RIGHT INTO D1856 TO ESIDINSINI AND PASS NJAMPELA AREA INTO D1810, TURN RIGHT INTO R66 INTO NONGOMA MAIN ROAD. ALTERNATIVE ROUTE FROM APPROVED TAXI RANK IN NONGOMA UP TO R618 PROCEED TO DUSHWINI, TURN LEFT INTO D1857 TO DONGOTHULI AREA, AND RETURN BACK TO R618 AND PROCEED TO ESINKONKONKO AREA, TURN LEFT INTO D2032 TO MTHWADLANA AREA AND RETURN BACK INTO R618 TO BUXEDEN TAXI RANK. OFFLOAD, LOAD AND RETURN ALONG THE FORWARD ROUTE IN REVERSE.
12.10	22076I22076I00050368 - NONGOMA TO USUTHU
	FROM APPROVED TAXI RANK IN NONGOMA TURN LEFT INTO R66, AT ESIGANGENI AREA TURN RIGHT TO D1821 TO PHANGODE, TURN RIGHT INTO D1820 TO USUTHU APPROVED TAXI RANK. OFFLOAD, LOAD AND RETURN ALONG THE FORWARD ROUTE IN REVERSE.

**transport**

Department:
Transport
Province of KwaZulu-Natal

GAZETTE

LGKZNG11-2019-JUN

REGION: ALL

1) Application Number: APP0112047	2) Gazette Number: LGKZNG11-2019-JUN
3) Applicant: T PHOSWA ID NO. 5510175312084 Association: NOT AVAILABLE	4) Applicant Address: 0442 CLYDESDALE LOCATION UMZIMNKHULU 3297
5) Existing Licence Holder: NOT APPLICABLE ID NO. NOT APPLICABLE	6) Existing Licence Holder Address: NOT APPLICABLE
7) Type of application: NEW OPERATING LICENCE	8) Operating Licence Number: NOTAVAILABLE
9) Vehicle Type: OTHER	10) 1 X 65 (SEATED) + 0 (STANDING)
11) Region: UMGUNGUNDLOVU	



transport

Department:
Transport
Province of KwaZulu-Natal

GAZETTE

LGKZNG11-2019-JUN

REGION: ALL

1) Application Number: APP0112050	2) Gazette Number: LGKZNG11-2019-JUN
3) Applicant: T PHOSWA ID NO. 5510175312084 Association: NOT AVAILABLE	4) Applicant Address: 0442 CLYDESDALE LOCATION UMZIMNKHULU 3297
5) Existing Licence Holder: NOT APPLICABLE ID NO. NOT APPLICABLE	6) Existing Licence Holder Address: NOT APPLICABLE
7) Type of application: NEW OPERATING LICENCE	8) Operating Licence Number: NOTAVAILABLE
9) Vehicle Type: BUS	10) 1 X 36+ (SEATED) + 0 (STANDING)
11) Region: UMGUNGUNDLOVU	
12.1	KZPRERC2786201 - SCHOLARS AND THEIR PERSONAL EFFECTS: RIVERSIDE CLINIC TO BUHLEBEZWE S.P SCHOOL FROM RIVERSIDE CLINIC -P802-NYANDENI SCHOOL ENGWAQA SCHOOL -D2406- MALENGE CLINIC D2406, LOURDES CLINIC -ST ALOIS SCHOOL - QONDOKUHE SCHOOL -DUMISA SCHOOL-EMAUS J.S. SCHOOL - BUHLEBEZWE S.P SCHOOL -UMZIMKHULU.



transport

Department:
Transport
Province of KwaZulu-Natal

GAZETTE

LGKZNG11-2019-JUN

REGION: ALL

1) Application Number: APP0112063	2) Gazette Number: LGKZNG11-2019-JUN
3) Applicant: V PHANDLE ID NO. 7503235998081 Association: CLERMONT AND KWADABEKA TAXI OWNERS ASS.	4) Applicant Address: 955 CHRIS HANI ROAD WESTERN BUFFER ATREET NEW GERMANY 3620
5) Existing Licence Holder: MD PANDLE ID NO. 5004045104087	6) Existing Licence Holder Address: 598 INKANYEZI ROAD CLERNAVILLE KWAZULU NATAL KWA-ZULU NATAL 3610
7) Type of application: DECEASED TRANSFER AND NEW OPERATING LICENCE	8) Operating Licence Number: LKNKZN0112623
9) Vehicle Type: MINIBUS TAXI	10) 1 X 9-16 (SEATED) + 0 (STANDING)
11) Region: DURBAN WEST	
12.1	2206PC21004R00048109 - KWADABEKA A TO DURBAN FROM KWADABEKA A TAXI RANK, PASSING KK HOSTEL TURN LEFT INTO NORTH ROAD, TURN RIGHT INTO 3RD AVENUE JOIN DINKELMAN ROAD, JOINING OTTO VOLEK ROAD, JOIN STAPLETON ROAD, JOIN M13, JOIN N3 TURN RIGHT INTO WESTERN FREEWAY, TURN RIGHT INTO GREY STREET TURN LEFT INTO WEST STREET, TURN LEFT INTO ALIHAL STREET, TURN LEFT INTO PINE STREET, TURN RIGHT INTO RUSSEL STREET, TURN LEFT INTO LEOPOLD STREET, TO CITY MARKET, UNIVERSITY AVENUE TURN RIGHT INTO RANK NO. 231 WARWICK AVENUE AND RETURN WITH WARWICK AVENUE TURN LEFT INTO CANNONGATE ROAD ALONG N3 OFF RAMP AND USING THE SAME ROUTE IN THE OPPOSITE DIRECTION AND PROCEED TO KWA-DABEKA "A" TAXI RANK.
12.2	21004R2206RK00048118 - CLERMONT TO DURBAN FROM CLERMONT TAXI RANK TURN RIGHT INTO CLERMONT ROAD, JOIN POSSELT ROAD, TURN LEFT INTO OTTO VOLEK ROAD JOIN STAPLETON ROAD, TURN RIGHT INTO M13 JOIN N3, WESTERN FREE WAY, TURN RIGHT INTO GREY STREET, TURN LEFT INTO WEST STREET, TURN LEFT INTO ALIHAL STREET, TURN LEFT INTO PINE STREET, TURN RIGHT INTO RUSSELL STREET, TURN LEFT INTO LEOPOLD STREET, JOIN MARKET STREET, UNIVERSITY AVENUE TURN RIGHT INTO RANK NO.231 WARWICK AVENUE AND RETURN WITH WARWICK AVENUE, TURN LEFT INTO CANNONGATE ROAD ONTO N3 OFF RAMP AND USE SAME ROUTE TO CLERMONT TAXI RANK.
12.3	21004R2206RK00048119 - CLERMONT TO PINETOWN FROM CLERMONT TAXI RANK TURN RIGHT INTO CLERMONT ROAD JOIN POSSELT ROAD JOIN SHEPSTONE ROAD, TURN RIGHT INTO CROMPTON STREET, TURN RIGHT INTO UNION LANE, TURN LEFT INTO GLENUGIE ROAD JOIN MOODIE STREET, TURN RIGHT INTO HILL STREET INTO HILL STREET TAXI RANK. RETURN FROM HILL STREET TURN LEFT INTO MOODIE STREET JOIN GLENUGIE ROAD, TURN RIGHT INTO LAUTH STREET, TURN LEFT INTO CROMPTON STREET, TURN LEFT INTO SHEPSTONE ROAD JOIN POSSELT ROAD JOIN CLERMONT ROAD TURN RIGHT INTO NORTH ROAD TO CLERMONT TAXI RANK.
12.4	21004R2206P900048120 - CLERMONT TO WESTMEAD FROM CLERMONT TAXI RANK TURN INTO CLERMONT ROAD JOIN POSSELT ROAD JOIN SHEPSTONE ROAD, TURN RIGHT INTO CROMPTON STREET, TURN RIGHT INTO LAUGHT STREET, TURN LEFT INTO GLENUGIE ROAD, TURN LEFT INTO OLD MAIN ROAD, JOIN RICHMOND ROAD, TURN RIGHT INTO TRAFFORD ROAD JOIN GOODWOOD ROAD, TURN LEFT INTO MAHOGANY ROAD A TO A DESIGNATED TAXI STOP AND RETURN ALONG THE SAME ROUTE TO CLERMONT TAXI RANK. FROM CLERMONT TAXI RANK TURN RIGHT INTO CLERMONT ROAD JOIN POSSELT ROAD JOIN SHEPSTONE ROAD, TURN RIGHT INTO CROMPTON STREET, TURN RIGHT INTO LAUTH STREET, TURN LEFT INTO GLENUGIE ROAD, TURN RIGHT INTO OLD MAIN ROAD JOIN RICHMOND ROAD, TURN RIGHT INTO TRAFFORD ROAD JOIN HILLCLIMB ROAD TO MONZA TO A DESIGNATED TAXI STOP AND RETURN TO CLERMONT TAXI RANK ALONG THE SAME ROUTE. FROM CLERMONT TAXI RANK TURN RIGHT INTO CLERMONT ROAD JOIN POSSELT ROAD SHEPSTONE ROAD, TURN RIGHT INTO CROMPTON STREET, TURN RIGHT INTO LAUTH STREET, TURN LEFT INTO GLENUGIE ROAD TURN RIGHT INTO OLD MAIN ROAD JOIN RICHMOND ROAD, TURN RIGHT INTO ALEXANDER ROAD, TURN LEFT TO MALCOLM ROAD, TURN RIGHT INTO CIRCUIT ROAD, TURN RIGHT INTO CLARK ROAD, TURN LEFT INTO ALEXANDER ROAD TO A DESIGNATED TAXI STOP AND RETURN ALONG THE SAME ROUTE TO CLERMONT TAXI RANK.
12.5	21004R2206P900048121 - CONDITIONS GENERAL CONDITIONS APPLICABLE TO ALL ROUTES: 1) PASSENGERS MAY BE PICKED UP AND/OR SET DOWN ONLY AT DESIGNATED TAXI RANKS OR TAXI STOPS, WHICH SHALL EXCLUDE BUS STOPS. 2) ON THE INBOUND TRIP TO DURBAN, NO PASSENGERS MAY BE PICKED UP EN ROUTE FROM ENTERING THE N3, UNTIL REACHING UNIVERSITY AVENUE TAXI RANK NO.231 3) ON THE TRIP TO MOLWENI WYEBANK, NO PASSENGERS MAY BE SET DOWN UNTIL REACHING M13. 4) ENTRY OR RANKING ON PRIVATE PROPERTY IS NOT PERMITTED WITHOUT THE WRITTEN PERMISSION OF THE LANDLORD, A COPY OF WHICH MUST BE SUPPLIED TO THE BOARD. 5) WITHOUT HAVING ENTERED INTO AN AGREEMENT WITH OTHER OPERATORS ON A COMMON ROUTE, AS CONTEMPLATED BY SECTION 88(2) OF ACT 2000, THE PICKING UP OR SETTING OF PASSENGERS ON SUCH AGREEMENT MUST BE SUPPLIED TO THE BOARD. 6) AT RANKS, WHETHER ON-STREET OR OFF-STREET, ONLY THE TAXIS THAT CAN BE ACCOMADATED IN THE DEMARCATED AREA MAY OCCUPY THE RANK. EXCESS VEHICLES MUST HOLD ELSEWHERE. 7) RANK PERMITS OR LETTERS OF AUTHORITY MUST BE PRODUCED IN RESPECT OF ALL RANKS IN MUNICIPAL AREAS, IN PARTICULAR MAJOR TOWNS AND CITIES AND IN PARTICULAR INTER-PROVINCIAL DESTINATIONS. 8) THE ALLOCATION OF ANY ROUTE OR PORTION OF ROUTE IS SUBJECT TO THE CONDITION THAT IT HAS BEEN APPROVED AND ALLOCATED IN GOOD FAITH AND THAT SUCH ROUTE WILL BE INVALID SHOULD IT TRANSPIRE THAT THE ROUTE OR PORTION THERE OF WILL, OR HAS CAUSED CONFLICT DUE TO IT HAVING BEEN APPROVED BASED ON INCORRECT OR FALSE INFORMATION SUPPLIED TO THE BOARD OR AS RESULT OF AN ERROR IN SUCH INSTANCE THE OPERATING LICENCE MUST BE RETURNED TO THE BOARD FOR CORRECTION. 9) THE VEHICLE MUST BE COVERED BY MOTOR VEHICLE INSURANCE AS WELL AS PERSONAL LIABILITY INSURANCE.
12.6	2206PC2206RK00050236 - KWADABEKA A TO PINETOWN FROM KWADABEKA A TAXI RANK, PASSING KK HOSTEL TURN LEFT INTO NORTH ROAD, TURN LEFT INTO 3RD AVENUE JOINING DINKELMAN ROAD, TURN RIGHT INTO SHEPSTONE ROAD, TURN RIGHT INTO CROMPTON STREET, TURN RIGHT INTO UNION LANE, TURN LEFT INTO GLENUGIE ROAD, JOINING MOODIE STREET, TURN LEFT INTO HILL STREET, INTO HILL STREET TAXI RANK AND RETURN WITH HILL STREET, TURN LEFT INTO MOODIE STREET JOIN GLENUGIE ROAD TURN RIGHT INTO LAUTH STREET, TURN LEFT INTO CROMPTON STREET, TURN LEFT INTO SHEPSTONE ROAD TURN RIGHT INTO DINKELMAN ROAD TURN LEFT INTO NORTH ROAD, AND PROCEED TO KWA-DABEKA A TAXI RANK.



transport

Department:
Transport
Province of KwaZulu-Natal

GAZETTE

LGKZNG11-2019-JUN

REGION: ALL

12.7	2206PC2206RK00050238 - KWADABEKA D TO PINETOWN	FROM KWA DABEKA, D TAXI RANK, PASSING KWA- DABEKA CLINIC TURN RIGHT INTO NORTH ROAD, TURN RIGHT INTO 3RD AVENUE JOIN DINKELMAN ROAD, TURN RIGHT INTO SHEPSTONE ROAD, TURN RIGHT INTO CROMPTON STREET, TURN RIGHT INTO UNION LANE, TURN LEFT INTO GLENUGIE ROAD JOIN MOODIE STREET, TURN RIGHT INTO HILL STREET, INTO HILL TAXI RANK AND RETURN WITH HILL STREET, TURN LEFT INTO MOODIE STREET JOIN GLENUGIE ROAD, TURN RIGHT INTO LAUTH STREET, TURN LEFT INTO CROMPTON STREET, TURN LEFT INTO SHEPSTONE ROAD, TURN RIGHT INTO DINKELMAN ROAD, TURN LEFT INTO 1ST AVENUE, LEFT INTO NORTH ROAD AND PROCEED TO KWA DABEKA "D" TAXI RANK.
12.8	2206PC2206LS00050241 - KWADABEKA D TO DURBAN	FROM KWADABEKA D TAXI RANK, PASSING KWADABEKA CLINIC TURN RIGHT INTO NORTH ROAD, TURN RIGHT INTO 3RD AVENUE, JOIN DINKELMAN ROAD, JOIN OTTO VOLEK ROAD, JOIN STAPLETON ROAD, TURN LEFT TO M13, JOIN N3, WESTERN FREE WAY, TURN RIGHT INTO GREY STREET, TURN LEFT INTO WEST STREET, TURN LEFT INTO ALIWAAL STREET, TURN LEFT INTO PINE STREET, TURN RIGHT INTO RUSSEL STREET, TURN LEFT INTO LEOPOLD STREET, TURN RIGHT INTO CITY MARKET, UNIVERSITY AVENUE, TURN RIGHT INTO RANK NO. 231 WARWICK AVENUE AND RETURN WITH WARWICK AVENUE, TURN LEFT INTO CANNONGATE ROAD ALONG N3 OFF RAMP AND USING THE SAME ROUTE IN THE OPPOSITE DIRECTION AND PROCEED TO KWADABEKA D TAXI RANK.
12.9	2206PC2206LS00050243 - KK HOSTEL TO DURBAN	FROM KK TAXI RANK TURN LEFT INTO NORTH ROAD, TURN RIGHT INTO 12TH STREET JOIN DINKELMAN ROAD JOIN OTTO VOLEK ROAD, JOIN STAPLETON ROAD, TURN RIGHT INTO M13 JOIN N3, TURN RIGHT INTO WESTERN FREEWAY, TURN RIGHT INTO GREY STREET, TURN LEFT INTO WEST STREET, TURN LEFT INTO ALIWAAL STREET, TURN LEFT INTO PINE STREET, TURN RIGHT INTO RUSSEL STREET, TURN LEFT INTO LEOPOLD STREET, TO CITY MARKET, UNIVERSITY AVENUE, TURN RIGHT INTO RANK NO. 231/ WARWICK AVENUE AND RETURN WITH WARWICK AVENUE TURNING LEFT INTO CANNONGATE ROAD ALONG N3 OFF RAMP AND USING THE SAME ROUTE PROCEEDING TO KK HOSTEL TAXI RANK.
12.10	2206PC2206RK00050246 - KK HOSTEL TO PINETOWN	FROM KK RANK TURN LEFT INTO NORTH ROAD, TURN RIGHT INTO 12TH STREET, JOIN DINKELMAN ROAD, TURN RIGHT INTO SHEPSTONE ROAD, TURN RIGHT INTO CROMPTON STREET, TURN RIGHT INTO UNION LANE, TURN LEFT INTO GLENUGIE ROAD, JOIN MOODIE STREET, TURN LEFT INTO HILL STREET INTO HILL STREET TAXI RANK AND RETURN WITH HILL STREET, TURN LEFT INTO MOODIE STREET, JOIN GLENUGIE ROAD, TURN RIGHT INTO LAUTH STREET, TURN LEFT INTO CROMPTON STREET, TURN LEFT INTO SHEPSTONE ROAD, TURN RIGHT INTO DINKELMAN ROAD, TURN RIGHT INTO 1ST AVENUE, TURN LEFT INTO NORTH ROAD, TURN RIGHT INTO AND INTO KK TAXI RANK.
12.11	2206PC2206RK00050247 - KK HOSTEL TO WESTMEAD	FROM KK TAXI RANK TURN LEFT INTO NORTH ROAD, TURN RIGHT INTO 12TH STREET, JOIN DINKELMAN ROAD, TURN RIGHT INTO SHEPSTONE ROAD, TURN LEFT INTO CROMPTON STREET, TURN RIGHT INTO LAUTH STREET, TURN LEFT INTO GLENUGIE ROAD, TURN RIGHT INTO OLD MAIN ROAD, RICHMOND ROAD, TURN RIGHT INTO TRAFFORD STREET, JOIN GOODWOOD ROAD, TURN LEFT INTO MAHOGANY ROAD TO A DESIGNATED TAXI STOP AND RETURN ALONG THE SAME ROUTE TO KK TAXI RANK. FROM KK TAXI RANK TURN LEFT INTO NORTH ROAD, TURN RIGHT INTO 12TH STREET JOIN DINKELMAN ROAD, TURN RIGHT INTO SHEPSTONE ROAD, TURN RIGHT INTO CROMPTON STREET, TURN RIGHT INTO LAUGHT STREET, TURN LEFT INTO GLENUGIE ROAD, TURN RIGHT INTO OLD MAIN ROAD, RICHMOND ROAD, TURN RIGHT INTO TRAFFORD STREET JOIN HILLCLIMB ROAD, TO MONZA ROAD TO A DESIGNATED TAXI STOP, AND RETURN ALONG THE SAME ROUTE TO KK TAXI RANK. FROM KK TAXI RANK TURN LEFT INTO NORTH ROAD, TURN RIGHT INTO 3RD AVENUE JOIN DINKELMAN ROAD, TURN RIGHT INTO SHEPSTONE ROAD, TURN RIGHT INTO CROMPTON STREET, TURN RIGHT INTO LAUGHT ROAD, TURN LEFT INTO GLENUGIE ROAD, TURN RIGHT INTO OLD MAIN ROAD, RICHMOND ROAD, TURN RIGHT INTO ALEXANDER ROAD, TURN LEFT INTO MALCOM ROAD, TURN RIGHT INTO CIRCUIT ROAD, TURN RIGHT INTO CLARK ROAD, TURN LEFT UNTO ALEXANDER ROAD TO A DESIGNATED TAXI STOP, AND RETURN ALONG THE SAME ROUTE TO KK TAXI RANK.



transport

Department:
Transport
Province of KwaZulu-Natal

GAZETTE

LGKZNG11-2019-JUN

REGION: ALL

1) Application Number: APP0112068	2) Gazette Number: LGKZNG11-2019-JUN
3) Applicant: V PHANDLE ID NO. 7503235998081 Association: CLERMONT AND KWADABEKA TAXI OWNERS ASS.	4) Applicant Address: 955 CHRIS HANI RD WESTERN BAFFER NEW GERMANY 3610
5) Existing Licence Holder: MD PANDLE ID NO. 5004045104087	6) Existing Licence Holder Address: 598 INKANYEZI ROAD CLERNAVILLE KWAZULU NATAL KWA-ZULU NATAL 3610
7) Type of application: DECEASED TRANSFER AND NEW OPERATING LICENCE	8) Operating Licence Number: LKNKZN0118438
9) Vehicle Type: MINIBUS TAXI	10) 1 X 9-16 (SEATED) + 0 (STANDING)
11) Region: DURBAN WEST	
12.1	2206PC21004R00048109 - KWADABEKA A TO DURBAN FROM KWADABEKA A TAXI RANK, PASSING KK HOSTEL TURN LEFT INTO NORTH ROAD, TURN RIGHT INTO 3RD AVENUE JOIN DINKELMAN ROAD, JOINING OTTO VOLEK ROAD, JOIN STAPLETON ROAD, JOIN M13, JOIN N3 TURN RIGHT INTO WESTERN FREEWAY, TURN RIGHT INTO GREY STREET TURN LEFT INTO WEST STREET, TURN LEFT INTO ALIHAL STREET, TURN LEFT INTO PINE STREET, TURN RIGHT INTO RUSSEL STREET, TURN LEFT INTO LEOPOLD STREET, TO CITY MARKET, UNIVERSITY AVENUE TURN RIGHT INTO RANK NO. 231 WARWICK AVENUE AND RETURN WITH WARWICK AVENUE TURN LEFT INTO CANNONGATE ROAD ALONG N3 OFF RAMP AND USING THE SAME ROUTE IN THE OPPOSITE DIRECTION AND PROCEED TO KWA-DABEKA "A" TAXI RANK.
12.2	21004R2206RK00048118 - CLERMONT TO DURBAN FROM CLERMONT TAXI RANK TURN RIGHT INTO CLERMONT ROAD, JOIN POSSELT ROAD, TURN LEFT INTO OTTO VOLEK ROAD JOIN STAPLETON ROAD, TURN RIGHT INTO M13 JOIN N3, WESTERN FREE WAY, TURN RIGHT INTO GREY STREET, TURN LEFT INTO WEST STREET, TURN LEFT INTO ALIHAL STREET, TURN LEFT INTO PINE STREET, TURN RIGHT INTO RUSSELL STREET, TURN LEFT INTO LEOPOLD STREET, JOIN MARKET STREET, UNIVERSITY AVENUE TURN RIGHT INTO RANK NO.231 WARWICK AVENUE AND RETURN WITH WARWICK AVENUE, TURN LEFT INTO CANNONGATE ROAD ONTO N3 OFF RAMP AND USE SAME ROUTE TO CLERMONT TAXI RANK.
12.3	21004R2206RK00048119 - CLERMONT TO PINETOWN FROM CLERMONT TAXI RANK TURN RIGHT INTO CLERMONT ROAD JOIN POSSELT ROAD JOIN SHEPSTONE ROAD, TURN RIGHT INTO CROMPTON STREET, TURN RIGHT INTO UNION LANE, TURN LEFT INTO GLENUGIE ROAD JOIN MOODIE STREET, TURN RIGHT INTO HILL STREET INTO HILL STREET TAXI RANK. RETURN FROM HILL STREET TURN LEFT INTO MOODIE STREET JOIN GLENUGIE ROAD, TURN RIGHT INTO LAUTH STREET, TURN LEFT INTO CROMPTON STREET, TURN LEFT INTO SHEPSTONE ROAD JOIN POSSELT ROAD JOIN CLERMONT ROAD TURN RIGHT INTO NORTH ROAD TO CLERMONT TAXI RANK.
12.4	21004R2206P900048120 - CLERMONT TO WESTMEAD FROM CLERMONT TAXI RANK TURN INTO CLERMONT ROAD JOIN POSSELT ROAD JOIN SHEPSTONE ROAD, TURN RIGHT INTO CROMPTON STREET, TURN RIGHT INTO LAUGHT STREET, TURN LEFT INTO GLENUGIE ROAD, TURN LEFT INTO OLD MAIN ROAD, JOIN RICHMOND ROAD, TURN RIGHT INTO TRAFFORD ROAD JOIN GOODWOOD ROAD, TURN LEFT INTO MAHOGANY ROAD A TO A DESIGNATED TAXI STOP AND RETURN ALONG THE SAME ROUTE TO CLERMONT TAXI RANK. FROM CLERMONT TAXI RANK TURN RIGHT INTO CLERMONT ROAD JOIN POSSELT ROAD JOIN SHEPSTONE ROAD, TURN RIGHT INTO CROMPTON STREET, TURN RIGHT INTO LAUTH STREET, TURN LEFT INTO GLENUGIE ROAD, TURN RIGHT INTO OLD MAIN ROAD JOIN RICHMOND ROAD, TURN RIGHT INTO TRAFFORD ROAD JOIN HILLCLIMB ROAD TO MONZA TO A DESIGNATED TAXI STOP AND RETURN TO CLERMONT TAXI RANK ALONG THE SAME ROUTE. FROM CLERMONT TAXI RANK TURN RIGHT INTO CLERMONT ROAD JOIN POSSELT ROAD SHEPSTONE ROAD, TURN RIGHT INTO CROMPTON STREET, TURN RIGHT INTO LAUTH STREET, TURN LEFT INTO GLENUGIE ROAD TURN RIGHT INTO OLD MAIN ROAD JOIN RICHMOND ROAD, TURN RIGHT INTO ALEXANDER ROAD, TURN LEFT TO MALCOLM ROAD, TURN RIGHT INTO CIRCUIT ROAD, TURN RIGHT INTO CLARK ROAD, TURN LEFT INTO ALEXANDER ROAD TO A DESIGNATED TAXI STOP AND RETURN ALONG THE SAME ROUTE TO CLERMONT TAXI RANK.
12.5	21004R2206P900048121 - CONDITIONS GENERAL CONDITIONS APPLICABLE TO ALL ROUTES: 1) PASSENGERS MAY BE PICKED UP AND/OR SET DOWN ONLY AT DESIGNATED TAXI RANKS OR TAXI STOPS, WHICH SHALL EXCLUDE BUS STOPS. 2) ON THE INBOUND TRIP TO DURBAN, NO PASSENGERS MAY BE PICKED UP EN ROUTE FROM ENTERING THE N3, UNTIL REACHING UNIVERSITY AVENUE TAXI RANK NO.231 3) ON THE TRIP TO MOLWENI WYEBANK, NO PASSENGERS MAY BE SET DOWN UNTIL REACHING M13. 4) ENTRY OR RANKING ON PRIVATE PROPERTY IS NOT PERMITTED WITHOUT THE WRITTEN PERMISSION OF THE LANDLORD, A COPY OF WHICH MUST BE SUPPLIED TO THE BOARD. 5) WITHOUT HAVING ENTERED INTO AN AGREEMENT WITH OTHER OPERATORS ON A COMMON ROUTE, AS CONTEMPLATED BY SECTION 88(2) OF ACT 2000, THE PICKING UP OR SETTING OF PASSENGERS ON SUCH AGREEMENT MUST BE SUPPLIED TO THE BOARD. 6) AT RANKS, WHETHER ON-STREET OR OFF-STREET, ONLY THE TAXIS THAT CAN BE ACCOMMODATED IN THE DEMARCATED AREA MAY OCCUPY THE RANK. EXCESS VEHICLES MUST HOLD ELSEWHERE. 7) RANK PERMITS OR LETTERS OF AUTHORITY MUST BE PRODUCED IN RESPECT OF ALL RANKS IN MUNICIPAL AREAS, IN PARTICULAR MAJOR TOWNS AND CITIES AND IN PARTICULAR INTER-PROVINCIAL DESTINATIONS. 8) THE ALLOCATION OF ANY ROUTE OR PORTION OF ROUTE IS SUBJECT TO THE CONDITION THAT IT HAS BEEN APPROVED AND ALLOCATED IN GOOD FAITH AND THAT SUCH ROUTE WILL BE INVALID SHOULD IT TRANSPIRE THAT THE ROUTE OR PORTION THERE OF WILL, OR HAS CAUSED CONFLICT DUE TO IT HAVING BEEN APPROVED BASED ON INCORRECT OR FALSE INFORMATION SUPPLIED TO THE BOARD OR AS RESULT OF AN ERROR IN SUCH INSTANCE THE OPERATING LICENCE MUST BE RETURNED TO THE BOARD FOR CORRECTION. 9) THE VEHICLE MUST BE COVERED BY MOTOR VEHICLE INSURANCE AS WELL AS PERSONAL LIABILITY INSURANCE.
12.6	2206PC2206RK00050236 - KWADABEKA A TO PINETOWN FROM KWADABEKA A TAXI RANK, PASSING KK HOSTEL TURN LEFT INTO NORTH ROAD, TURN LEFT INTO 3RD AVENUE JOINING DINKELMAN ROAD, TURN RIGHT INTO SHEPSTONE ROAD, TURN RIGHT INTO CROMPTON STREET, TURN RIGHT INTO UNION LANE, TURN LEFT INTO GLENUGIE ROAD JOINING MOODIE STREET, TURN LEFT INTO HILL STREET, INTO HILL STREET TAXI RANK AND RETURN WITH HILL STREET, TURN LEFT INTO MOODIE STREET JOIN GLENUGIE ROAD TURN RIGHT INTO LAUTH STREET, TURN LEFT INTO CROMPTON STREET, TURN LEFT INTO SHEPSTONE ROAD TURN RIGHT INTO DINKELMAN ROAD TURN LEFT INTO NORTH ROAD, AND PROCEED TO KWA-DABEKA A TAXI RANK.



transport

Department:
Transport
Province of KwaZulu-Natal

GAZETTE

LGKZNG11-2019-JUN

REGION: ALL

12.7	2206PC2206RK00050238 - KWADABEKA D TO PINETOWN	FROM KWA DABEKA, D TAXI RANK, PASSING KWA- DABEKA CLINIC TURN RIGHT INTO NORTH ROAD, TURN RIGHT INTO 3RD AVENUE JOIN DINKELMAN ROAD, TURN RIGHT INTO SHEPSTONE ROAD, TURN RIGHT INTO CROMPTON STREET, TURN RIGHT INTO UNION LANE, TURN LEFT INTO GLENUGIE ROAD JOIN MOODIE STREET, TURN RIGHT INTO HILL STREET, INTO HILL TAXI RANK AND RETURN WITH HILL STREET, TURN LEFT INTO MOODIE STREET JOIN GLENUGIE ROAD, TURN RIGHT INTO LAUTH STREET, TURN LEFT INTO CROMPTON STREET, TURN LEFT INTO SHEPSTONE ROAD, TURN RIGHT INTO DINKELMAN ROAD, TURN LEFT INTO 1ST AVENUE, LEFT INTO NORTH ROAD AND PROCEED TO KWA DABEKA "D" TAXI RANK.
12.8	2206PC2206LS00050241 - KWADABEKA D TO DURBAN	FROM KWADABEKA D TAXI RANK, PASSING KWADABEKA CLINIC TURN RIGHT INTO NORTH ROAD, TURN RIGHT INTO 3RD AVENUE, JOIN DINKELMAN ROAD, JOIN OTTO VOLEK ROAD, JOIN STAPLETON ROAD, TURN LEFT TO M13, JOIN N3, WESTERN FREE WAY, TURN RIGHT INTO GREY STREET, TURN LEFT INTO WEST STREET, TURN LEFT INTO ALI WAL STREET, TURN LEFT INTO PINE STREET, TURN RIGHT INTO RUSSEL STREET, TURN LEFT INTO LEOPOLD STREET, TURN RIGHT INTO CITY MARKET, UNIVERSITY AVENUE, TURN RIGHT INTO RANK NO. 231 WARWICK AVENUE AND RETURN WITH WARWICK AVENUE, TURN LEFT INTO CANNONGATE ROAD ALONG N3 OFF RAMP AND USING THE SAME ROUTE IN THE OPPOSITE DIRECTION AND PROCEED TO KWADABEKA D TAXI RANK.
12.9	2206PC2206LS00050243 - KK HOSTEL TO DURBAN	FROM KK TAXI RANK TURN LEFT INTO NORTH ROAD, TURN RIGHT INTO 12TH STREET JOIN DINKELMAN ROAD JOIN OTTO VOLEK ROAD, JOIN STAPLETON ROAD, TURN RIGHT INTO M13 JOIN N3, TURN RIGHT INTO WESTERN FREEWAY, TURN RIGHT INTO GREY STREET, TURN LEFT INTO WEST STREET, TURN LEFT INTO ALI WAL STREET, TURN LEFT INTO PINE STREET, TURN RIGHT INTO RUSSEL STREET, TURN LEFT INTO LEOPOLD STREET, TO CITY MARKET, UNIVERSITY AVENUE, TURN RIGHT INTO RANK NO. 231/ WARWICK AVENUE AND RETURN WITH WARWICK AVENUE TURNING LEFT INTO CANNONGATE ROAD ALONG N3 OFF RAMP AND USING THE SAME ROUTE PROCEEDING TO KK HOSTEL TAXI RANK.
12.10	2206PC2206RK00050246 - KK HOSTEL TO PINETOWN	FROM KK RANK TURN LEFT INTO NORTH ROAD, TURN RIGHT INTO 12TH STREET, JOIN DINKELMAN ROAD, TURN RIGHT INTO SHEPSTONE ROAD, TURN RIGHT INTO CROMPTON STREET, TURN RIGHT INTO UNION LANE, TURN LEFT INTO GLENUGIE ROAD, JOIN MOODIE STREET, TURN LEFT INTO HILL STREET INTO HILL STREET TAXI RANK AND RETURN WITH HILL STREET, TURN LEFT INTO MOODIE STREET, JOIN GLENUGIE ROAD, TURN RIGHT INTO LAUTH STREET, TURN LEFT INTO CROMPTON STREET, TURN LEFT INTO SHEPSTONE ROAD, TURN RIGHT INTO DINKELMAN ROAD, TURN RIGHT INTO 1ST AVENUE, TURN LEFT INTO NORTH ROAD, TURN RIGHT INTO AND INTO KK TAXI RANK.
12.11	2206PC2206RK00050247 - KK HOSTEL TO WESTMEAD	FROM KK TAXI RANK TURN LEFT INTO NORTH ROAD, TURN RIGHT INTO 12TH STREET, JOIN DINKELMAN ROAD, TURN RIGHT INTO SHEPSTONE ROAD, TURN LEFT INTO CROMPTON STREET, TURN RIGHT INTO LAUTH STREET, TURN LEFT INTO GLENUGIE ROAD, TURN RIGHT INTO OLD MAIN ROAD, RICHMOND ROAD, TURN RIGHT INTO TRAFFORD STREET, JOIN GOODWOOD ROAD, TURN LEFT INTO MAHOGANY ROAD TO A DESIGNATED TAXI STOP AND RETURN ALONG THE SAME ROUTE TO KK TAXI RANK. FROM KK TAXI RANK TURN LEFT INTO NORTH ROAD, TURN RIGHT INTO 12TH STREET JOIN DINKELMAN ROAD, TURN RIGHT INTO SHEPSTONE ROAD, TURN RIGHT INTO CROMPTON STREET, TURN RIGHT INTO LAUGHT STREET, TURN LEFT INTO GLENUGIE ROAD, TURN RIGHT INTO OLD MAIN ROAD, RICHMOND ROAD, TURN RIGHT INTO TRAFFORD STREET JOIN HILLCLIMB ROAD, TO MONZA ROAD TO A DESIGNATED TAXI STOP, AND RETURN ALONG THE SAME ROUTE TO KK TAXI RANK. FROM KK TAXI RANK TURN LEFT INTO NORTH ROAD, TURN RIGHT INTO 3RD AVENUE JOIN DINKELMAN ROAD, TURN RIGHT INTO SHEPSTONE ROAD, TURN RIGHT INTO CROMPTON STREET, TURN RIGHT INTO LAUGHT ROAD, TURN LEFT INTO GLENUGIE ROAD, TURN RIGHT INTO OLD MAIN ROAD, RICHMOND ROAD, TURN RIGHT INTO ALEXANDER ROAD, TURN LEFT INTO MALCOM ROAD, TURN RIGHT INTO CIRCUIT ROAD, TURN RIGHT INTO CLARK ROAD, TURN LEFT UNTO ALEXANDER ROAD TO A DESIGNATED TAXI STOP, AND RETURN ALONG THE SAME ROUTE TO KK TAXI RANK.



transport

Department:
Transport
Province of KwaZulu-Natal

GAZETTE

LGKZNG11-2019-JUN

REGION: ALL

1) Application Number: APP0112069	2) Gazette Number: LGKZNG11-2019-JUN
3) Applicant: V PHANDLE ID NO. 750323598081 Association: CLERMONT AND KWADABEKA TAXI OWNERS ASS.	4) Applicant Address: 955 CHRIS HANI RD WESTERN BAFFER NEW GERMANY 3620
5) Existing Licence Holder: MD PANDLE ID NO. 5004045104087	6) Existing Licence Holder Address: 598 INKANYEZI ROAD CLERNAVILLE KWAZULU NATAL KWA-ZULU NATAL 3610
7) Type of application: DECEASED TRANSFER AND NEW OPERATING LICENCE	8) Operating Licence Number: LKNKZN0113637
9) Vehicle Type: MINIBUS TAXI	10) 1 X 9-16 (SEATED) + 0 (STANDING)
11) Region: DURBAN WEST	
12.1	2206PC21004R00048109 - KWADABEKA A TO DURBAN FROM KWADABEKA A TAXI RANK, PASSING KK HOSTEL TURN LEFT INTO NORTH ROAD, TURN RIGHT INTO 3RD AVENUE JOIN DINKELMAN ROAD, JOINING OTTO VOLEK ROAD, JOIN STAPLETON ROAD, JOIN M13, JOIN N3 TURN RIGHT INTO WESTERN FREEWAY, TURN RIGHT INTO GREY STREET TURN LEFT INTO WEST STREET, TURN LEFT INTO ALIHAL STREET, TURN LEFT INTO PINE STREET, TURN RIGHT INTO RUSSEL STREET, TURN LEFT INTO LEOPOLD STREET, TO CITY MARKET, UNIVERSITY AVENUE TURN RIGHT INTO RANK NO. 231 WARWICK AVENUE AND RETURN WITH WARWICK AVENUE TURN LEFT INTO CANNONGATE ROAD ALONG N3 OFF RAMP AND USING THE SAME ROUTE IN THE OPPOSITE DIRECTION AND PROCEED TO KWA-DABEKA "A" TAXI RANK.
12.2	21004R2206RK00048118 - CLERMONT TO DURBAN FROM CLERMONT TAXI RANK TURN RIGHT INTO CLERMONT ROAD, JOIN POSSELT ROAD, TURN LEFT INTO OTTO VOLEK ROAD JOIN STAPLETON ROAD, TURN RIGHT INTO M13 JOIN N3, WESTERN FREE WAY, TURN RIGHT INTO GREY STREET, TURN LEFT INTO WEST STREET, TURN LEFT INTO ALIHAL STREET, TURN LEFT INTO PINE STREET, TURN RIGHT INTO RUSSEL STREET, TURN LEFT INTO LEOPOLD STREET, JOIN MARKET STREET, UNIVERSITY AVENUE TURN RIGHT INTO RANK NO. 231 WARWICK AVENUE AND RETURN WITH WARWICK AVENUE, TURN LEFT INTO CANNONGATE ROAD ONTO N3 OFF RAMP AND USE SAME ROUTE TO CLERMONT TAXI RANK.
12.3	21004R2206RK00048119 - CLERMONT TO PINETOWN FROM CLERMONT TAXI RANK TURN RIGHT INTO CLERMONT ROAD JOIN POSSELT ROAD JOIN SHEPSTONE ROAD, TURN RIGHT INTO CROMPTON STREET, TURN RIGHT INTO UNION LANE, TURN LEFT INTO GLENUGIE ROAD JOIN MOODIE STREET, TURN RIGHT INTO HILL STREET INTO HILL STREET TAXI RANK. RETURN FROM HILL STREET TURN LEFT INTO MOODIE STREET JOIN GLENUGIE ROAD, TURN RIGHT INTO LAUTH STREET, TURN LEFT INTO CROMPTON STREET, TURN LEFT INTO SHEPSTONE ROAD JOIN POSSELT ROAD JOIN CLERMONT ROAD TURN RIGHT INTO NORTH ROAD TO CLERMONT TAXI RANK.
12.4	21004R2206P900048120 - CLERMONT TO WESTMEAD FROM CLERMONT TAXI RANK TURN INTO CLERMONT ROAD JOIN POSSELT ROAD JOIN SHEPSTONE ROAD, TURN RIGHT INTO CROMPTON STREET, TURN RIGHT INTO LAUGHT STREET, TURN LEFT INTO GLENUGIE ROAD, TURN LEFT INTO OLD MAIN ROAD, JOIN RICHMOND ROAD, TURN RIGHT INTO TRAFFORD ROAD JOIN GOODWOOD ROAD, TURN LEFT INTO MAHOGANY ROAD A TO A DESIGNATED TAXI STOP AND RETURN ALONG THE SAME ROUTE TO CLERMONT TAXI RANK. FROM CLERMONT TAXI RANK TURN RIGHT INTO CLERMONT ROAD JOIN POSSELT ROAD JOIN SHEPSTONE ROAD, TURN RIGHT INTO CROMPTON STREET, TURN RIGHT INTO LAUTH STREET, TURN LEFT INTO GLENUGIE ROAD, TURN RIGHT INTO OLD MAIN ROAD JOIN RICHMOND ROAD, TURN RIGHT INTO TRAFFORD ROAD JOIN HILLCLIMB ROAD TO MONZA TO A DESIGNATED TAXI STOP AND RETURN TO CLERMONT TAXI RANK ALONG THE SAME ROUTE. FROM CLERMONT TAXI RANK TURN RIGHT INTO CLERMONT ROAD JOIN POSSELT ROAD SHEPSTONE ROAD, TURN RIGHT INTO CROMPTON STREET, TURN RIGHT INTO LAUTH STREET, TURN LEFT INTO GLENUGIE ROAD TURN RIGHT INTO OLD MAIN ROAD JOIN RICHMOND ROAD, TURN RIGHT INTO ALEXANDER ROAD, TURN LEFT TO MALCOLM ROAD, TURN RIGHT INTO CIRCUIT ROAD, TURN RIGHT INTO CLARK ROAD, TURN LEFT INTO ALEXANDER ROAD TO A DESIGNATED TAXI STOP AND RETURN ALONG THE SAME ROUTE TO CLERMONT TAXI RANK.
12.5	2206PC2206RK00050236 - KWADABEKA A TO PINETOWN FROM KWADABEKA A TAXI RANK, PASSING KK HOSTEL TURN LEFT INTO NORTH ROAD, TURN LEFT INTO 3RD AVENUE JOINING DINKELMAN ROAD, TURN RIGHT INTO SHEPSTONE ROAD, TURN RIGHT INTO CROMPTON STREET, TURN RIGHT INTO UNION LANE, TURN LEFT INTO GLENUGIE ROAD JOINING MOODIE STREET, TURN LEFT INTO HILL STREET, INTO HILL STREET TAXI RANK AND RETURN WITH HILL STREET, TURN LEFT INTO MOODIE STREET JOIN GLENUGIE ROAD TURN RIGHT INTO LAUTH STREET, TURN LEFT INTO CROMPTON STREET, TURN LEFT INTO SHEPSTONE ROAD TURN RIGHT INTO DINKELMAN ROAD TURN LEFT INTO NORTH ROAD, AND PROCEED TO KWA-DABEKA A TAXI RANK.
12.6	2206PC2206RK00050238 - KWADABEKA D TO PINETOWN FROM KWA DABEKA, D TAXI RANK, PASSING KWA- DABEKA CLINIC TURN RIGHT INTO NORTH ROAD, TURN RIGHT INTO 3RD AVENUE JOIN DINKELMAN ROAD, TURN RIGHT INTO SHEPSTONE ROAD, TURN RIGHT INTO CROMPTON STREET, TURN RIGHT INTO UNION LANE, TURN LEFT INTO GLENUGIE ROAD JOIN MOODIE STREET, TURN RIGHT INTO HILL STREET, INTO HILL TAXI RANK AND RETURN WITH HILL STREET, TURN LEFT INTO MOODIE STREET JOIN GLENUGIE ROAD, TURN RIGHT INTO LAUTH STREET, TURN LEFT INTO CROMPTON STREET, TURN LEFT INTO SHEPSTONE ROAD, TURN RIGHT INTO DINKELMAN ROAD, TURN LEFT INTO 1ST AVENUE, LEFT INTO NORTH ROAD AND PROCEED TO KWA DABEKA "D" TAXI RANK.
12.7	2206PC2206LS00050241 - KWADABEKA D TO DURBAN FROM KWADABEKA D TAXI RANK, PASSING KWADABEKA CLINIC TURN RIGHT INTO NORTH ROAD, TURN RIGHT INTO 3RD AVENUE, JOIN DINKELMAN ROAD, JOIN OTTO VOLEK ROAD, JOIN STAPLETON ROAD, TURN LEFT TO M13, JOIN N3, WESTERN FREE WAY, TURN RIGHT INTO GREY STREET, TURN LEFT INTO WEST STREET, TURN LEFT INTO ALIHAL STREET, TURN LEFT INTO PINE STREET, TURN RIGHT INTO RUSSEL STREET, TURN LEFT INTO LEOPOLD STREET, TURN RIGHT INTO CITY MARKET, UNIVERSITY AVENUE, TURN RIGHT INTO RANK NO. 231 WARWICK AVENUE AND RETURN WITH WARWICK AVENUE, TURN LEFT INTO CANNONGATE ROAD ALONG N3 OFF RAMP AND USING THE SAME ROUTE IN THE OPPOSITE DIRECTION AND PROCEED TO KWADABEKA D TAXI RANK.



transport

Department:
Transport
Province of KwaZulu-Natal

GAZETTE

LGKZNG11-2019-JUN

REGION: ALL

12.8	2206PC2206LS00050243 - KK HOSTEL TO DURBAN
	FROM KK TAXI RANK TURN LEFT INTO NORTH ROAD, TURN RIGHT INTO 12TH STREET JOIN DINKELMAN ROAD JOIN OTTO VOLEK ROAD, JOIN STAPLETON ROAD, TURN RIGHT INTO M13 JOIN N3, TURN RIGHT INTO WESTERN FREEWAY, TURN RIGHT INTO GREY STREET, TURN LEFT INTO WEST STREET, TURN LEFT INTO AILWAL STREET, TURN LEFT INTO PINE STREET, TURN RIGHT INTO RUSSEL STREET, TURN LEFT INTO LEOPOLD STREET, TO CITY MARKET, UNIVERSITY AVENUE, TURN RIGHT INTO RANK NO. 231/ WARWICK AVENUE AND RETURN WITH WARWICK AVENUE TURNING LEFT INTO CANNONGATE ROAD ALONG N3 OFF RAMP AND USING THE SAME ROUTE PROCEEDING TO KK HOSTEL TAXI RANK.
12.9	2206PC2206RK00050246 - KK HOSTEL TO PINETOWN
	FROM KK RANK TURN LEFT INTO NORTH ROAD, TURN RIGHT INTO 12TH STREET, JOIN DINKELMAN ROAD, TURN RIGHT INTO SHEPSTONE ROAD, TURN RIGHT INTO CROMPTON STREET, TURN RIGHT INTO UNION LANE, TURN LEFT INTO GLENUGIE ROAD, JOIN MOODIE STREET, TURN LEFT INTO HILL STREET INTO HILL STREET TAXI RANK AND RETURN WITH HILL STREET, TURN LEFT INTO MOODIE STREET, JOIN GLENUGIE ROAD, TURN RIGHT INTO LAUTH STREET, TURN LEFT INTO CROMPTON STREET, TURN LEFT INTO SHEPSTONE ROAD, TURN RIGHT INTO DINKELMAN ROAD, TURN RIGHT INTO 1ST AVENUE, TURN LEFT INTO NORTH ROAD, TURN RIGHT INTO AND INTO KK TAXI RANK.
12.10	2206PC2206RK00050247 - KK HOSTEL TO WESTMEAD
	FROM KK TAXI RANK TURN LEFT INTO NORTH ROAD, TURN RIGHT INTO 12TH STREET, JOIN DINKELMAN ROAD, TURN RIGHT INTO SHEPSTONE ROAD, TURN LEFT INTO CROMPTON STREET, TURN RIGHT INTO LAUTH STREET, TURN LEFT INTO GLENUGIE ROAD, TURN RIGHT INTO OLD MAIN ROAD, RICHMOND ROAD, TURN RIGHT INTO TRAFFORD STREET, JOIN GOODWOOD ROAD, TURN LEFT INTO MAHOGANY ROAD TO A DESIGNATED TAXI STOP AND RETURN ALONG THE SAME ROUTE TO KK TAXI RANK.
	FROM KK TAXI RANK TURN LEFT INTO NORTH ROAD, TURN RIGHT INTO 12TH STREET JOIN DINKELMAN ROAD, TURN RIGHT INTO SHEPSTONE ROAD, TURN RIGHT INTO CROMPTON STREET, TURN RIGHT INTO LAUGHT STREET, TURN LEFT INTO GLENUGIE ROAD, TURN RIGHT INTO OLD MAIN ROAD, RICHMOND ROAD, TURN RIGHT INTO TRAFFORD STREET JOIN HILLCLIMB ROAD, TO MONZA ROAD TO A DESIGNATED TAXI STOP, AND RETURN ALONG THE SAME ROUTE TO KK TAXI RANK.
	FROM KK TAXI RANK TURN LEFT INTO NORTH ROAD, TURN RIGHT INTO 3RD AVENUE JOIN DINKELMAN ROAD, TURN RIGHT INTO SHEPSTONE ROAD, TURN RIGHT INTO CROMPTON STREET, TURN RIGHT INTO LAUGHT ROAD, TURN LEFT INTO GLENUGIE ROAD, TURN RIGHT INTO OLD MAIN ROAD, RICHMOND ROAD, TURN RIGHT INTO ALEXANDER ROAD, TURN LEFT INTO MALCOM ROAD, TURN RIGHT INTO CIRCUIT ROAD, TURN RIGHT INTO CLARK ROAD, TURN LEFT UNTO ALEXANDER ROAD TO A DESIGNATED TAXI STOP, AND RETURN ALONG THE SAME ROUTE TO KK TAXI RANK.



transport

Department:
Transport
Province of KwaZulu-Natal

GAZETTE

LGKZNG11-2019-JUN

REGION: ALL

1) Application Number: APP0112072	2) Gazette Number: LGKZNG11-2019-JUN
3) Applicant: VUYANI PHANDLE ID NO. 7503235998081 Association: CLERMONT AND KWADABEKA TAXI OWNERS ASS.	4) Applicant Address: 955 CHRIS HANI ROAD WESTERN BUFFER NEW GERMANY 3610
5) Existing Licence Holder: MD PANDLE ID NO. 5004045104087	6) Existing Licence Holder Address: 598 INKANYEZI ROAD CLERNAVILLE KWAZULU NATAL KWA-ZULU NATAL 3610
7) Type of application: DECEASED TRANSFER AND NEW OPERATING LICENCE	8) Operating Licence Number: LKNKZN0118439
9) Vehicle Type: MINIBUS TAXI	10) 1 X 9-16 (SEATED) + 0 (STANDING)
11) Region: DURBAN WEST	
12.1	2206PC21004R00048109 - KWADABEKA A TO DURBAN FROM KWADABEKA A TAXI RANK, PASSING KK HOSTEL TURN LEFT INTO NORTH ROAD, TURN RIGHT INTO 3RD AVENUE JOIN DINKELMAN ROAD, JOINING OTTO VOLEK ROAD, JOIN STAPLETON ROAD, JOIN M13, JOIN N3 TURN RIGHT INTO WESTERN FREEWAY, TURN RIGHT INTO GREY STREET TURN LEFT INTO WEST STREET, TURN LEFT INTO ALIWAAL STREET, TURN LEFT INTO PINE STREET, TURN RIGHT INTO RUSSEL STREET, TURN LEFT INTO LEOPOLD STREET, TO CITY MARKET, UNIVERSITY AVENUE TURN RIGHT INTO RANK NO. 231 WARWICK AVENUE AND RETURN WITH WARWICK AVENUE TURN LEFT INTO CANNONGATE ROAD ALONG N3 OFF RAMP AND USING THE SAME ROUTE IN THE OPPOSITE DIRECTION AND PROCEED TO KWA-DABEKA "A" TAXI RANK.
12.2	21004R2206RK00048118 - CLERMONT TO DURBAN FROM CLERMONT TAXI RANK TURN RIGHT INTO CLERMONT ROAD, JOIN POSSELT ROAD, TURN LEFT INTO OTTO VOLEK ROAD JOIN STAPLETON ROAD, TURN RIGHT INTO M13 JOIN N3, WESTERN FREE WAY, TURN RIGHT INTO GREY STREET, TURN LEFT INTO WEST STREET, TURN LEFT INTO ALIWAAL STREET, TURN LEFT INTO PINE STREET, TURN RIGHT INTO RUSSELL STREET, TURN LEFT INTO LEOPOLD STREET, JOIN MARKET STREET, UNIVERSITY AVENUE TURN RIGHT INTO RANK NO.231 WARWICK AVENUE AND RETURN WITH WARWICK AVENUE, TURN LEFT INTO CANNONGATE ROAD ONTO N3 OFF RAMP AND USE SAME ROUTE TO CLERMONT TAXI RANK.
12.3	21004R2206RK00048119 - CLERMONT TO PINETOWN FROM CLERMONT TAXI RANK TURN RIGHT INTO CLERMONT ROAD JOIN POSSELT ROAD JOIN SHEPSTONE ROAD, TURN RIGHT INTO CROMPTON STREET, TURN RIGHT INTO UNION LANE, TURN LEFT INTO GLENUGIE ROAD JOIN MOODIE STREET, TURN RIGHT INTO HILL STREET INTO HILL STREET TAXI RANK. RETURN FROM HILL STREET TURN LEFT INTO MOODIE STREET JOIN GLENUGIE ROAD, TURN RIGHT INTO LAUTH STREET, TURN LEFT INTO CROMPTON STREET, TURN LEFT INTO SHEPSTONE ROAD JOIN POSSELT ROAD JOIN CLERMONT ROAD TURN RIGHT INTO NORTH ROAD TO CLERMONT TAXI RANK.
12.4	21004R2206P900048120 - CLERMONT TO WESTMEAD FROM CLERMONT TAXI RANK TURN INTO CLERMONT ROAD JOIN POSSELT ROAD JOIN SHEPSTONE ROAD, TURN RIGHT INTO CROMPTON STREET, TURN RIGHT INTO LAUGHT STREET, TURN LEFT INTO GLENUGIE ROAD, TURN LEFT INTO OLD MAIN ROAD, JOIN RICHMOND ROAD, TURN RIGHT INTO TRAFFORD ROAD JOIN GOODWOOD ROAD, TURN LEFT INTO MAHOGANY ROAD A TO A DESIGNATED TAXI STOP AND RETURN ALONG THE SAME ROUTE TO CLERMONT TAXI RANK. FROM CLERMONT TAXI RANK TURN RIGHT INTO CLERMONT ROAD JOIN POSSELT ROAD JOIN SHEPSTONE ROAD, TURN RIGHT INTO CROMPTON STREET, TURN RIGHT INTO LAUTH STREET, TURN LEFT INTO GLENUGIE ROAD, TURN RIGHT INTO OLD MAIN ROAD JOIN RICHMOND ROAD, TURN RIGHT INTO TRAFFORD ROAD JOIN HILLCLIMB ROAD TO MONZA TO A DESIGNATED TAXI STOP AND RETURN TO CLERMONT TAXI RANK ALONG THE SAME ROUTE. FROM CLERMONT TAXI RANK TURN RIGHT INTO CLERMONT ROAD JOIN POSSELT ROAD SHEPSTONE ROAD, TURN RIGHT INTO CROMPTON STREET, TURN RIGHT INTO LAUTH STREET, TURN LEFT INTO GLENUGIE ROAD TURN RIGHT INTO OLD MAIN ROAD JOIN RICHMOND ROAD, TURN RIGHT INTO ALEXANDER ROAD, TURN LEFT TO MALCOLM ROAD, TURN RIGHT INTO CIRCUIT ROAD, TURN RIGHT INTO CLARK ROAD, TURN LEFT INTO ALEXANDER ROAD TO A DESIGNATED TAXI STOP AND RETURN ALONG THE SAME ROUTE TO CLERMONT TAXI RANK.
12.5	21004R2206P900048121 - CONDITIONS GENERAL CONDITIONS APPLICABLE TO ALL ROUTES: 1) PASSENGERS MAY BE PICKED UP AND/OR SET DOWN ONLY AT DESIGNATED TAXI RANKS OR TAXI STOPS, WHICH SHALL EXCLUDE BUS STOPS. 2) ON THE INBOUND TRIP TO DURBAN, NO PASSENGERS MAY BE PICKED UP EN ROUTE FROM ENTERING THE N3, UNTIL REACHING UNIVERSITY AVENUE TAXI RANK NO.231 3) ON THE TRIP TO MOLWENI WYEBANK, NO PASSENGERS MAY BE SET DOWN UNTIL REACHING M13. 4) ENTRY OR RANKING ON PRIVATE PROPERTY IS NOT PERMITTED WITHOUT THE WRITTEN PERMISSION OF THE LANDLORD, A COPY OF WHICH MUST BE SUPPLIED TO THE BOARD. 5) WITHOUT HAVING ENTERED INTO AN AGREEMENT WITH OTHER OPERATORS ON A COMMON ROUTE, AS CONTEMPLATED BY SECTION 88(2) OF ACT 2000, THE PICKING UP OR SETTING OF PASSENGERS ON SUCH AGREEMENT MUST BE SUPPLIED TO THE BOARD. 6) AT RANKS, WHETHER ON-STREET OR OFF-STREET, ONLY THE TAXIS THAT CAN BE ACCOMMODATED IN THE DEMARCATED AREA MAY OCCUPY THE RANK. EXCESS VEHICLES MUST HOLD ELSEWHERE. 7) RANK PERMITS OR LETTERS OF AUTHORITY MUST BE PRODUCED IN RESPECT OF ALL RANKS IN MUNICIPAL AREAS, IN PARTICULAR MAJOR TOWNS AND CITIES AND IN PARTICULAR INTER-PROVINCIAL DESTINATIONS. 8) THE ALLOCATION OF ANY ROUTE OR PORTION OF ROUTE IS SUBJECT TO THE CONDITION THAT IT HAS BEEN APPROVED AND ALLOCATED IN GOOD FAITH AND THAT SUCH ROUTE WILL BE INVALID SHOULD IT TRANSPIRE THAT THE ROUTE OR PORTION THERE OF WILL, OR HAS CAUSED CONFLICT DUE TO IT HAVING BEEN APPROVED BASED ON INCORRECT OR FALSE INFORMATION SUPPLIED TO THE BOARD OR AS RESULT OF AN ERROR. IN SUCH INSTANCE THE OPERATING LICENCE MUST BE RETURNED TO THE BOARD FOR CORRECTION. 9) THE VEHICLE MUST BE COVERED BY MOTOR VEHICLE INSURANCE AS WELL AS PERSONAL LIABILITY INSURANCE.
12.6	2206PC2206RK00050236 - KWADABEKA A TO PINETOWN FROM KWADABEKA A TAXI RANK, PASSING KK HOSTEL TURN LEFT INTO NORTH ROAD, TURN LEFT INTO 3RD AVENUE JOINING DINKELMAN ROAD, TURN RIGHT INTO SHEPSTONE ROAD, TURN RIGHT INTO CROMPTON STREET, TURN RIGHT INTO UNION LANE, TURN LEFT INTO GLENUGIE ROAD JOINING MOODIE STREET, TURN LEFT INTO HILL STREET, INTO HILL STREET TAXI RANK AND RETURN WITH HILL STREET, TURN LEFT INTO MOODIE STREET JOIN GLENUGIE ROAD TURN RIGHT INTO LAUTH STREET, TURN LEFT INTO CROMPTON STREET, TURN LEFT INTO SHEPSTONE ROAD TURN RIGHT INTO DINKELMAN ROAD TURN LEFT INTO NORTH ROAD, AND PROCEED TO KWA-DABEKA A TAXI RANK.



transport

Department:
Transport
Province of KwaZulu-Natal

GAZETTE

LGKZNG11-2019-JUN

REGION: ALL

12.7	2206PC2206RK00050238 - KWADABEKA D TO PINETOWN	FROM KWA DABEKA, D TAXI RANK, PASSING KWA- DABEKA CLINIC TURN RIGHT INTO NORTH ROAD, TURN RIGHT INTO 3RD AVENUE JOIN DINKELMAN ROAD, TURN RIGHT INTO SHEPSTONE ROAD, TURN RIGHT INTO CROMPTON STREET, TURN RIGHT INTO UNION LANE, TURN LEFT INTO GLENUGIE ROAD JOIN MOODIE STREET, TURN RIGHT INTO HILL STREET, INTO HILL TAXI RANK AND RETURN WITH HILL STREET, TURN LEFT INTO MOODIE STREET JOIN GLENUGIE ROAD, TURN RIGHT INTO LAUTH STREET, TURN LEFT INTO CROMPTON STREET, TURN LEFT INTO SHEPSTONE ROAD, TURN RIGHT INTO DINKELMAN ROAD, TURN LEFT INTO 1ST AVENUE, LEFT INTO NORTH ROAD AND PROCEED TO KWA DABEKA "D" TAXI RANK.
12.8	2206PC2206LS00050241 - KWADABEKA D TO DURBAN	FROM KWADABEKA D TAXI RANK, PASSING KWADABEKA CLINIC TURN RIGHT INTO NORTH ROAD, TURN RIGHT INTO 3RD AVENUE, JOIN DINKELMAN ROAD, JOIN OTTO VOLEK ROAD, JOIN STAPLETON ROAD, TURN LEFT TO M13, JOIN N3, WESTERN FREE WAY, TURN RIGHT INTO GREY STREET, TURN LEFT INTO WEST STREET, TURN LEFT INTO ALIWAAL STREET, TURN LEFT INTO PINE STREET, TURN RIGHT INTO RUSSEL STREET, TURN LEFT INTO LEOPOLD STREET, TURN RIGHT INTO CITY MARKET, UNIVERSITY AVENUE, TURN RIGHT INTO RANK NO. 231 WARWICK AVENUE AND RETURN WITH WARWICK AVENUE, TURN LEFT INTO CANNONGATE ROAD ALONG N3 OFF RAMP AND USING THE SAME ROUTE IN THE OPPOSITE DIRECTION AND PROCEED TO KWADABEKA D TAXI RANK.
12.9	2206PC2206LS00050243 - KK HOSTEL TO DURBAN	FROM KK TAXI RANK TURN LEFT INTO NORTH ROAD, TURN RIGHT INTO 12TH STREET JOIN DINKELMAN ROAD JOIN OTTO VOLEK ROAD, JOIN STAPLETON ROAD, TURN RIGHT INTO M13 JOIN N3, TURN RIGHT INTO WESTERN FREEWAY, TURN RIGHT INTO GREY STREET, TURN LEFT INTO WEST STREET, TURN LEFT INTO ALIWAAL STREET, TURN LEFT INTO PINE STREET, TURN RIGHT INTO RUSSEL STREET, TURN LEFT INTO LEOPOLD STREET, TO CITY MARKET, UNIVERSITY AVENUE, TURN RIGHT INTO RANK NO. 231/ WARWICK AVENUE AND RETURN WITH WARWICK AVENUE TURNING LEFT INTO CANNONGATE ROAD ALONG N3 OFF RAMP AND USING THE SAME ROUTE PROCEEDING TO KK HOSTEL TAXI RANK.
12.10	2206PC2206RK00050246 - KK HOSTEL TO PINETOWN	FROM KK RANK TURN LEFT INTO NORTH ROAD, TURN RIGHT INTO 12TH STREET, JOIN DINKELMAN ROAD, TURN RIGHT INTO SHEPSTONE ROAD, TURN RIGHT INTO CROMPTON STREET, TURN RIGHT INTO UNION LANE, TURN LEFT INTO GLENUGIE ROAD, JOIN MOODIE STREET, TURN LEFT INTO HILL STREET INTO HILL STREET TAXI RANK AND RETURN WITH HILL STREET, TURN LEFT INTO MOODIE STREET, JOIN GLENUGIE ROAD, TURN RIGHT INTO LAUTH STREET, TURN LEFT INTO CROMPTON STREET, TURN LEFT INTO SHEPSTONE ROAD, TURN RIGHT INTO DINKELMAN ROAD, TURN RIGHT INTO 1ST AVENUE, TURN LEFT INTO NORTH ROAD, TURN RIGHT INTO AND INTO KK TAXI RANK.
12.11	2206PC2206RK00050247 - KK HOSTEL TO WESTMEAD	FROM KK TAXI RANK TURN LEFT INTO NORTH ROAD, TURN RIGHT INTO 12TH STREET, JOIN DINKELMAN ROAD, TURN RIGHT INTO SHEPSTONE ROAD, TURN LEFT INTO CROMPTON STREET, TURN RIGHT INTO LAUTH STREET, TURN LEFT INTO GLENUGIE ROAD, TURN RIGHT INTO OLD MAIN ROAD, RICHMOND ROAD, TURN RIGHT INTO TRAFFORD STREET, JOIN GOODWOOD ROAD, TURN LEFT INTO MAHOGANY ROAD TO A DESIGNATED TAXI STOP AND RETURN ALONG THE SAME ROUTE TO KK TAXI RANK. FROM KK TAXI RANK TURN LEFT INTO NORTH ROAD, TURN RIGHT INTO 12TH STREET JOIN DINKELMAN ROAD, TURN RIGHT INTO SHEPSTONE ROAD, TURN RIGHT INTO CROMPTON STREET, TURN RIGHT INTO LAUGHT STREET, TURN LEFT INTO GLENUGIE ROAD, TURN RIGHT INTO OLD MAIN ROAD, RICHMOND ROAD, TURN RIGHT INTO TRAFFORD STREET JOIN HILLCLIMB ROAD, TO MONZA ROAD TO A DESIGNATED TAXI STOP, AND RETURN ALONG THE SAME ROUTE TO KK TAXI RANK. FROM KK TAXI RANK TURN LEFT INTO NORTH ROAD, TURN RIGHT INTO 3RD AVENUE JOIN DINKELMAN ROAD, TURN RIGHT INTO SHEPSTONE ROAD, TURN RIGHT INTO CROMPTON STREET, TURN RIGHT INTO LAUGHT ROAD, TURN LEFT INTO GLENUGIE ROAD, TURN RIGHT INTO OLD MAIN ROAD, RICHMOND ROAD, TURN RIGHT INTO ALEXANDER ROAD, TURN LEFT INTO MALCOM ROAD, TURN RIGHT INTO CIRCUIT ROAD, TURN RIGHT INTO CLARK ROAD, TURN LEFT UNTO ALEXANDER ROAD TO A DESIGNATED TAXI STOP, AND RETURN ALONG THE SAME ROUTE TO KK TAXI RANK.



transport

Department:
Transport
Province of KwaZulu-Natal

GAZETTE

LGKZNG11-2019-JUN

REGION: ALL

1) Application Number: APP0112077	2) Gazette Number: LGKZNG11-2019-JUN
3) Applicant: TH DLAMINI ID NO. 7411035883083 Association: UMLAZI A B C AND W TAXI OWNERS ASSOCIATION	4) Applicant Address: C751 UMLAZI 4031
5) Existing Licence Holder: ZM CHILI ID NO. 6408255811084	6) Existing Licence Holder Address: B 30 UMLAZI TOWNSHIP UMLAZI DURBAN KWA-ZULU NATAL 4031
7) Type of application: NORMAL TRANSFER	8) Operating Licence Number: LGKZN1203001431
9) Vehicle Type: MINIBUS	10) 1 X 15 (SEATED) + 0 (STANDING)
11) Region: NINGIZMU 2	
12.1	2202IR21004R00049309 - EMAWELENI TO DURBAN METRO FROM EMAWELENI TAXI RANK ALONG ANY OF THE ROUTES TO MANGOSUTHU HIGHWAY, ALONG MANGOSUTHU HIGHWAY, INTO R102, LEFT INTO HIMALAYAS ROAD OFF RAMP, RIGHT INTO HIMALAYAS ROAD, LEFT INTO CHIEF ALBERT LUTHULI FREEWAY (M4), RIGHT INTO WEST STREET, RIGHT INTO POINT ROAD, RIGHT INTO BAY TERRACE, RIGHT INTO SHEPSTONE ROAD, LEFT INTO PINE STREET, INTO RUSSELL STREET, AND PROCEED TO THE RANK IN RUSSELL STREET FROM EMAWELENI TAXI RANK ALONG ANY OF THE ROUTES INTO AND ALONG MANGOSUTHU HIGHWAY, LEFT INTO PRINCE MSHIYENI HOSPITAL AND RETURN, TURNING RIGHT INTO MANGOSUTHU HIGHWAY, LEFT INTO SIBUSISO MDAKANE ROAD, INTO PRINCE MCWAYIZENI ROAD, PROCEED TO EZIMBUZINI TAXI RANK AND RETURN TO EMAWELENI TAXI RANK ALONG THE SAME ROUTE IN REVERSE. 4. RETURN JOURNEY: DURBAN TO UMLAZI (A,B,C & W) "FROM THE TAXI RANK ON RUSSELL STREET, ALONG RUSSELL STREET, LEFT INTO LEOPOLD STREET, INTO MARKET ROAD, INTO CHIEF ALBERT LUTHULI FREEWAY (M4), INTO MANGOSUTHU HIGHWAY (M30) OFF RAMP, INTO MANGOSUTHU HIGHWAY, RIGHT INTO SOLOMON MAHLANGU ROAD, AND PROCEED ALONG ANY OF ROUTES IN REVERSE TO THE STARTING POINT. FROM EZIMBUZINI TAXI RANK, RIGHT INTO PRINCE MCWAYIZENI ROAD, INTO SIBUSISO MDAKANE ROAD, LEFT INTO MANGOSUTHU HIGHWAY, RIGHT INTO SOLOMON MAHLANGU ROAD, LEFT INTO VENIYENI ROAD AND PROCEED ALONG ROUTES (1) OR (2) TO THE STARTING POINT.
12.2	2202IR238ZQM00049307 - UMLAZI TO MANGOSUTHU HIGHWAY FROM EMAWELENI TAXI RANK (ON ROAD 2003), ALONG ROAD 2003, RIGHT INTO BLESSING MABASO ROAD, RIGHT INTO ROAD 336, RIGHT INTO ROAD NO.304, RIGHT INTO VENIYENI, RIGHT INTO SOLOMON MAHLANGU, LEFT INTO MANGOSUTHU HIGHWAY.
12.3	2202IR238Z2U00049308 - EMAWELENI TO MANGOSUTHU HIGHWAY FROM EMAWELENI TAXI RANK (ON ROAD 2003) ALONG ROAD 2003, LEFT INTO VENIYENI ROAD, RIGHT INTO ROAD NO.403 AND RETURN, RIGHT INTO SOLOMON MAHLANGU, LEFT INTO MANGOSUTHU HIGHWAY.
12.4	21004R2202IR00049310 - DURBAN TO UMLAZI (A,B,C & W) FROM THE TAXI RANK ON RUSSELL STREET, ALONG RUSSELL STREET, LEFT INTO LEOPOLD STREET, INTO MARKET ROAD, INTO CHIEF ALBERT LUTHULI FREEWAY (M4), INTO MANGOSUTHU HIGHWAY (M30) OFF RAMP, INTO MANGOSUTHU HIGHWAY, RIGHT INTO SOLOMON MAHLANGU ROAD, AND PROCEED ALONG ANY OF ROUTES (1) OR (2) IN REVERSE TO THE STARTING POINT. EZIMBUZINI TO UMLAZI (A, B, C & W) FROM EZIMBUZINI TAXI RANK, RIGHT INTO PRINCE MCWAYIZENI ROAD, INTO SIBUSISO MDAKANE ROAD, LEFT INTO MANGOSUTHU HIGHWAY, RIGHT INTO SOLOMON MAHLANGU ROAD, LEFT INTO VENIYENI ROAD AND PROCEED ALONG ROUTES (1) OR (2) TO THE STARTING POINT.
12.5	2202IR2202IR00049311 - CONDITIONS: 1. PASSENGERS MAY BE PICKED UP AND/OR SET DOWN ONLY AT DESIGNATED TAXI RANK OR TAXI STOP, WHICH SHALL EXCLUDE BUS STOPS. 2. ON THE INBOUND TRIP TO DURBAN, NO PASSENGERS MAY BE PICKED UP EN ROUTE FROM ENTERING (M4) CHIEF ALBERT LUTHULI FREEWAY UNTIL REACHING RUSSELL STREET TAXI RANK 3. ON THE RETURN TRIP TO UMLAZI, NO PASSENGERS MAY BE SET DOWN UNTIL REACHING MANGOSUTHU HIGHWAY. 4. ENTRY OR RANKING ON PRIVATE PROPERTY IS NOT PERMITTED WITHOUT WRITTEN PERMISSION OF THE LANDLORD, A COPY OF WHICH MUST BE SUPPLIED TO THE BOARD. 5. WITHOUT HAVING ENTERED INTO AN AGREEMENT WITH OTHER OPERATORS ON A COMMON ROUTE, AS CONTEMPLATED BY SECTION 88(2)(B) OF ACT 22 OF 2000, THE PICKING UP OR SETTING DOWN OF PASSENGERS ON SUCH ROUTE IS NOT PERMITTED. A COPY OF SUCH AGREEMENT MUST BE SUPPLIED TO THE BOARD. 6. AT RANKS, WHETHER ON – STREET OR OFF – STREET, ONLY THE TAXIS THAT CAN BE ACCOMMODATED IN THE DEMARCATED AREA MAY OCCUPY THE RANK, EXCESS VEHICLES MUST HOLD ELSEWHERE AT DESIGNATED HOLDING AREAS. 7. RANK PERMITS OR LETTERS OF AUTHORITY MUST BE PRODUCED IN RESPECT OF ALL RANKS IN MUNICIPAL AREAS, IN PARTICULAR MAJOR TOWNS AND CITIES AND IN PARTICULAR INTER-PROVINCIAL DESTINATIONS. 8. THE ALLOCATION OF ANY ROUTE OR PORTION OF A ROUTE IS SUBJECT TO THE CONDITION THAT IT HAS BEEN APPROVED AND ALLOCATED IN GOOD FAITH AND THAT SUCH ROUTE WILL BE INVALID SHOULD IT TRANSPIRE THAT THE ROUTE OR PORTION THEREOF WILL, OR HAS CAUSED CONFLICT DUE TO IT HAVING BEEN APPROVED BASED ON INCORRECT OR FALSE INFORMATION SUPPLIED TO THE BOARD OR AS A RESULT OF AN ERROR. IN SUCH INSTANCE THE OPERATING LICENCE MUST BE RETURNED TO THE BOARD FOR CORRECTION. 9. THE VEHICLE MUST BE COVERED BY MOTOR VEHICLE INSURANCE AS WELL AS PERSONAL LIABILITY INSURANCE



transport

Department:
Transport
Province of KwaZulu-Natal

GAZETTE

LGKZNG11-2019-JUN

REGION: ALL

1)	Application Number: APP0112078	2)	Gazette Number: LGKZNG11-2019-JUN
3)	Applicant: COLLEN C M CELE ID NO. 7811095523083 Association: UMGABABA SUBURB TAXI OWNERS ASSOCIATION	4)	Applicant Address: 321001 AREA 24 UMNINI ROAD UMGABABA 4126
5)	Existing Licence Holder: MT MVUYANE ID NO. 6703230323084	6)	Existing Licence Holder Address: 11036 PHASE 2 ILLOVU TOWNSHIP AMANZIMTOTI 4126
7)	Type of application: NORMAL TRANSFER	8)	Operating Licence Number: LGKZN1103000165
9)	Vehicle Type: MINIBUS	10)	1 X 13 (SEATED) + 0 (STANDING)
11)	Region: NINGIZMU 1		
12.1	<p>2209WC2206LS00054807 - ILFRACOMBE TO DURBAN ILFRACOMBE STATION ON R102 PICK AND DROP, TURN RIGHT A83312 PICK AND DROP, TURN AROUND ON A8331 PICK AND DROP, TURN LEFT R102, PROCEED NORTHBOUND PICK AND DROP, EITHER TURN LEFT ON P97 OR TURN LEFT ON D1062 PICK AND DROP, TURN RIGHT P197 PICK AND DROP, TURN LEFT P728 PICK AND DROP, TURN AROUND AT AFRICA CHURCH PICK AND DROP, TURN LEFT P197 PICK AND DROP, TURN RIGHT P578 PICK AND DROP, TURN RIGHT R102, TURN AROUND AT UMGABABA STATION PICK AND DROP, TURN LEFT P578 PICK AND DROP PROCEED R102 NORTHBOUND PICK AND DROP, TURN LEFT P578 PICK AND DROP, TURN RIGHT N2, TURN LEFT ADAMS ROAD, TURN RIGHT R102/ KINGSWAY ROAD AND PICK AND DROP, BECOMING PROSPECTON ROAD, TURN LEFT OLD MAIN ROAD, TURN RIGHT ALEXANDRA AVENUE, TURN AROUND AT THE ISIPINGO TAXI RANK ON ALEXANDRA AVENUE, TURN LEFT OLD MAIN ROAD, TURN AROUND AT THE ISIPINGO TAXI RANK ON ALEXANDRA AVENUE, TURN LEFT OLD MAIN ROAD, TURN RIGHT R102, TURN LEFT TO N2, TURN LEFT M4/ ALBERT LUTHULI HIGHWAY, TURN LEFT MOORE ROAD, TURN RIGHT WARWICK AVENUE OFF LOADING, TURN RIGHT WEST STREET, RIGHT INTO BROAD STREET, RIGHT INTO SMITH STREET, TURN RIGHT INTO RUSSELL STREET, TURN LEFT AT ALEXANDRA STREET, LEFT M4 AND RETURN ON THE SAME ROUTE AS THE FORWARD TRIP.</p>		
12.2	<p>2209WC2209WC00054806 - UMGABABA TO ISIPINGO.</p> <p>FROM TAXI RANK AT UMGABABA RAILWAY STATION, TURN RIGHT R102, PROCEED ON R102 NORTHBOUND PICK AND DROP, TURN LEFT P578 PICK AND DROP, TURN RIGHT N2, TURN LEFT ADAMS ROAD, TURN RIGHT R102 / KINGSWAY ROAD NORTHBOUND PICK AND DROP, TURN RIGHT ALEXANDRA AVENUE TO ISIPINGO C RANK AND RETURN BACK ON THE SAME ROUTE.</p> <p>OR.</p> <p>PROCEED ON R102 PICK AND DROP, PASS KARRIDENE STATION PICK AND DROP, TURN RIGHT ARAUCARIA ROAD PICK AND DROP, TURN AROUND AT KINGSBURGH CENTRE PICK AND DROP, PROCEED ON R102 NORTHBOUND, PASS WARNER BEACH PICK AND DROP, PASS DOONSDALE STATION PICK AND DROP, PASS AMANZIMTOTI STATION PICK AND DROP, BECOMING PROSPECTON ROAD PICK AND DROP, TURN LEFT OLD MAIN ROAD, TURN RIGHT ALEXANDRA AVENUE AND ISIPINGO C RANK AND RETURN ON THE SAME ROUTE.</p>		
12.3	<p>2209WC2209WC00054805 - ISIPINGO TO UMKOMAAS</p> <p>FROM ISIPINGO 'C' RANK ALEXANDER AVENUE, TURN LEFT THOMAS LANE, TURN RIGHT CHURCH LANE, TURN LEFT OLD MAIN ROAD, TURN RIGHT TO PROSPECTON ROAD, ON PROSPECTON EITHER TURN RIGHT N2, LEFT ADAMS ROAD, RIGHT KINGSWAY ROAD, OR PROCEED ALONG PROSPECTON ROAD BECOMING KINGSWAY ROAD/ R102, PICK AND DROP AT AMANZIMTOTI RAILWAY STATION, PROCEED ALONG R102 AND DROP AT WINKELSPRUIT, LEFT INTO UMGABABA RAILWAY STATION, PICK AND DROP, RETURN BACK TO R102, PROCEED ALONG R102, PROCEED ALONG R102 SOUTHBOUND, TURN RIGHT P578 PICK AND DROP, TURN LEFT P197 PICK AND DROP, TURN RIGHT P728, PICK AND DROP ON P197 EITHER TURN LEFT ON D1062 OR TURN RIGHT P97 PICK AND DROP ALONG BOTH ROADS AND TURN RIGHT R102, PROCEED ALONG R102 PASS ILFRACOMBE RAILWAY STATION PICK AND DROP, TURN RIGHT A83303, TURN RIGHT A83307, TURN LEFT A8327, TURN AROUND ON A83272, TURN RIGHT R102, TURN LEFT MOODIE STREET, TURN LEFT BARROW STREET, TURN RIGHT HARVEY STREET, TURN RIGHT BISSET STREET, TURN PATTERSON STREET AND RANK OUTSIDE BRIAN SUPERMARKET AND RETURN BACK ON SAME ROUTE.</p>		



transport

Department:
Transport
Province of KwaZulu-Natal

GAZETTE

LGKZNG11-2019-JUN

REGION: ALL

1) Application Number: APP0112086	2) Gazette Number: LGKZNG11-2019-JUN
3) Applicant: GN MZIZI ID NO. 6802110305086 Association: UMLAZI NORTH TAXI OWNERS ASSOCIATION	4) Applicant Address: Q2729 UMLAZI TOWNSHIP 4066
5) Existing Licence Holder: MP MZIZI ID NO. 6207095560087	6) Existing Licence Holder Address: Q2729 UMLAZI TOWNSHIP P. O. UMLAZI DURBAN KWA-ZULU NATAL 4066
7) Type of application: RENEWAL AND DECEASED TRANSFER	8) Operating Licence Number: LGKZN1203000521
9) Vehicle Type: MINIBUS	10) 1 X 15 (SEATED) + 0 (STANDING)
11) Region: NINGIZMU 2	
12.1	2202IR2001A900048880 - UMLAZI - UMLAZI TAXI RANK FROM APPROVED TAXI RANK UMLAZI STATION NORTH SIDE ALONG SOKESIMBONE ROAD, TURN LEFT INTO KING DINGANE LEFT INTO SIBUSISO MDAKANE ROAD BECOMING ROAD R1902, PICK AND 'DROP', TURN LEFT INTO PRINCE MCWAYIZENI AND TURN LEFT INTO ISIPINGO OLD MAIN ROAD LEFT TO APPROVED TAXI RANK AT ALEXANDRA ROAD, LEFT INTO CHURCH LANE, TURN RIGHT INTO NWABI ROAD BACK TO ISIPINGO OLD MAIN ROAD AND PROCEED TO UMLAZI TAXI RANK ALONG THE SAME ROUTE IN REVERSE.
12.2	2202IR2202IR00048886 - CONDITIONS 1. ALL PASSENGERS WILL BE PICKED UP AND DROPPED OFF IN AREAS DESIGNATED BY THE MUNICIPALITY FOR SUCH PURPOSES2. NO PICK UP OF PASSENGERS WILL BE EFFECTED IN AREAS WHICH DO NOT FALL UNDER THE JURISDICTION OF THE ASSOCIATION SAVE PASSENGERS WHO ARE BEING CONVEYED DIRECTLY TO THE STARTING POINT3. ENTRY OR RANKING ON PRIVATE PROPERTY IS NOT PERMITTED WITHOUT THE WRITTEN PERMISSION OF THE LANDLORD, A COPY OF WHICH MUST BE SUPPLIED TO THE BOARD4. WITHOUT HAVING ENTERED INTO AN AGREEMENT WITH OTHER OPERATORS ON A COMMON ROUTE AS CONTEMPLATED SECTION 88(2)(B) OF ACT 22 OF 2000, THE PICKING UP OR SETTING DOWN OF PASSENGERS ON SUCH ROUTE IS NOT PERMITTED. A COPY OF SUCH AGREEMENT MUST BE SUPPLIED TO THE BOARD5. AT RANKS, WHETHER ON STREET OR OFF STREET, ONLY THE TAXIS THAT CAN BE ACCOMMODATED IN THE DEMARCATED AREA MAY OCCUPY THE RANK. EXCESS VEHICLES MUST HOLD ELSEWHERE6. NO PICKING UP OR SETTING DOWN OF PASSENGERS PERMITTED ON ROUTE 5 ALONG THE WESTERN FREEWAY (N3) AND THE M13 EITHER WAY.
12.3	2202IR239IVY00048878 - UMLAZI TO QUEEN STREET FROM APPROVED TAXI RANK UMLAZI STATION NORTH SIDE INTO SOKESIMBONE ROAD LEFT INTO KING DINGANE BORABORA TURN AROUND TO KING DINGANE, LEFT INTO SIBUSISO MDAKANE ROAD R1902 PICK 'N' DROP LEFT INTO MANGOSUTHU HIGH WAY PICK 'N' DROP LEFT INTO PRINCE MSHIYENI MEMORIAL HOSPITAL, BACK TO MANGOSUTHU HIGHWAY, LEFT INTO R102, RIGHT INTO M4, LEFT INTO MOORE ROAD RIGHT INTO WARWICK AVENUE, TURN RIGHT TO WEST STREET DROP PASSENGERS ALONG WEST STREET RIGHT INTO POINT ROAD RIGHT INTO FISHER STREET, RIGHT INTO SHEPSTONE STREET, LEFT INTO PINE STREET, RIGHT INTO FIELD STREET, LEFT INTO QUEEN STREET TAXI RANK AND PROCEED TO QUEEN STREET RANK. OR FROM QUEEN STREET, RIGHT INTO RUSSELL STREET, LEFT INTO LEOPOLD STREET, LEFT INTO MARKET ROAD, INTO THE SERVICE ROAD BEHIND THE ENGLISH MARKET, AND PROCEED TO THE TAXI RANK. RETURN FROM QUEEN STREET TAXI RANK, RIGHT INTO RUSSELL STREET, LEFT INTO LEOPOLD STREET, LEFT INTO MARKET ROAD, INTO WILLIAMS ROAD, LEFT INTO MOORE ROAD, INTO INKOSI ALBERT LUTHULI FREEWAY (M4), AND PROCEED TO UMLAZI ALONG THE FORWARD ROUTE IN REVERSE. FROM WARWICK AVENUE TAXI RANK, LEFT INTO WEST STREET, RIGHT INTO WILLIAMS ROAD, LEFT INTO MOORE ROAD, INTO INKOSI ALBERT LUTHULI FREEWAY (M4), AND PROCEED TO UMLAZI ALONG THE FORWARD ROUTE IN REVERSE NB:NO PICKING UP OF PASSENGERS IN THE CBD ON THE INWARD JOURNEY AND NO DROPPING OFF ON THE OUTWARD JOURNEY.
12.4	2202IR239BKG00048881 - UMLAZI - R102 DURBAN INT. M30 UMLAZI OFF RAMP (MEREWENT) FROM APPROVED TAXI RANK UMLAZI STATION NORTH SIDE SOKESIMBONE ROAD TURN LEFT KING DINGANE, BORABORA ROAD TURN AROUND BACK INTO KING DINGANE LEFT INTO SIBUSISO MDAKANE ROAD BECOMING ROAD R1902 PICK 'N' DROP, TURN LEFT INTO PRINCE MCWAYIZENI AND TURN LEFT INTO ISIPINGO OLD MAIN ROAD, TURN RIGHT INTO RANA ROAD, TURN RIGHT INTO R102 TURN LEFT INTO PROSPECTION INDUSTRIAL AREA, PICK - UP AND SET DOWN AND RETURN TO UMLAZI NORTH TAXI RANK ALONG THE SAME ROUTE IN REVERSE.
12.5	2202IR2395FB00048882 - UMLAZI - SWANFIELD ROAD (ASHLEY) FROM APPROVED TAXI RANK UMLAZI STATION NORTH SIDE SOKESIMBONE TURN LEFT KING DINGANE BORABORA TURN AROUND BACK TO KING DINGANE LEFT INTO SIBUSISO MDAKANE ROAD BECOMING ROAD R1902 PICK 'N' DROP TURN LEFT MANGOSUTHU HIGHWAY PICK 'N' DROP PRINCE MSHIYENI MEMORIAL HOSPITAL TURN LEFT TO R102 UMBILO ROAD, BEREKA ROAD AND PROCEED INTO AND ALONG THE WESTERN FREEWAY (N3) TURN LEFT INTO M13 AND TURN LEFT INTO RICHMOND ROAD, TURN RIGHT INTO ALEXANDRA ROAD, CLARK ROAD RIGHT INTO MOSS ROAD RIGHT INTO ALEXANDRA ROAD TO APPROVED TAXI STOP IN SWANFIELD ROAD, WESTMED, AND RETURN ALONG THE SAME ROUTE TO UMLAZI NORTH TAXI RANK IN REVERSE.



transport

Department:
Transport
Province of KwaZulu-Natal

GAZETTE

LGKZNG11-2019-JUN

REGION: ALL

1) Application Number: APP0112098	2) Gazette Number: LGKZNG11-2019-JUN
3) Applicant: SSC SITHOLE ID NO. 8812065823080 Association: TUGELA FERRY TAXI ASSOCIATION	4) Applicant Address: P.O BOX 1095 TUGELA FERRY 3010
5) Existing Licence Holder: NOT APPLICABLE ID NO. NOT APPLICABLE	6) Existing Licence Holder Address: NOT APPLICABLE
7) Type of application: NEW OPERATING LICENCE	8) Operating Licence Number: NOTAVAILABLE
9) Vehicle Type: MINIBUS	10) 1 X 15 (SEATED) + 0 (STANDING)
11) Region: UMZINYATHI	
12.1	2202C722068T10052777 - TUGELA FERRY TO PIETERMARITZBURG FROM APPROVED TAXI RANK IN TUGELA FERRY INTO R33 PASS GREYTOWN, PASS NEW HANOVER INTO OLD GREYTOWN ROAD INTO PIETERMARITZBURG TAXI RANK, RETURN ALONG FORWARD ROUTE IN REVERSE.
12.2	2202DH1205GJ10052783 - TUGELA FERRY TO JOHANNESBURG: FROM APPROVED RANK IN TUGELA FERRY PASS POMEROY,DUNDEE PASS NEW CASTLE PASS VOLKSRUST,STANDERTON PASS BALFOUR INTO HEIDELBURG INTO N3 PROCEED TO JOHANNESBURG TAXI RANK OFFLOAD, LOAD AND RETURN ALONG THE FORWARD ROUTE IN RESERVE.
12.3	2202DH2202C710052780 - TUGELA FERRY TO GREYTOWN FROM APPROVED TAXI RANK IN TUGELA FERRY INTO R33 ROADS, PASS KEATES DRIFT - INTO GREYTOWN TAXI RANK RETURN ALONG THE SAME ROUTE.
12.4	2202DH2202DH00052781 - TUGELA FERRY TO POMEROY FROM APPROVED TAXI RANK IN TUGELA FERRY INTO R33 AND PROCEED TO POMEROY TAXI RANK, RETURN ALONG THE SAME ROUTE.
12.5	2202DH2206LS10052782 - TUGELA FERRY TO DURBAN FROM APPROVED TAXI RANK IN TUGELA FERRY INTO R33 PASS GREYTOWN PASS NEW HANOVER INTO OLD GREYTOWN ROAD INTO N3 DROP OFF PASSENGERS ONLY AT PINETOWN M13, BACK INTO N3 INTO ALICE STREET DROP AND LOAD PASSENGERS, RETURN ALONG THE FORWARD ROUTE IN RESERVE.



transport

Department:
Transport
Province of KwaZulu-Natal

GAZETTE

LGKZNG11-2019-JUN

REGION: ALL

1) Application Number: APP0112100	2) Gazette Number: LGKZNG11-2019-JUN
3) Applicant: SN ZWANE ID NO. 7204065608086 Association: DUNDEE TRANSPORT ASSOCIATION	4) Applicant Address: P.O BOX 1264 DUNDEE KWAZULU-NATAL 3000
5) Existing Licence Holder: NOT APPLICABLE ID NO. NOT APPLICABLE	6) Existing Licence Holder Address: NOT APPLICABLE
7) Type of application: NEW OPERATING LICENCE	8) Operating Licence Number: LGKZN0203000238
9) Vehicle Type: MINIBUS	10) 1 X 15 (SEATED) + 0 (STANDING)
11) Region: UMZINYATHI	
12.1	21004P21003Q10047348 - DUNDEE TO POMEROY (VIA HELPMEKAAR) FROM DUNDEE TAXI RANK TURN RIGHT INTO SMITH STREET, PROCEED ALONG SMITH STREET, TURN RIGHT INTO VICTORIA STREET (R68), PROCEED ALONG VICTORIA STREET, LEFT INTO WILSON STREET (R33), PROCEED ALONG WILSON STREET, FOLLOW R33 TO HELPMEKAAR, FOLLOW R33 TO POMEROY, TURN INTO SHEPSTONE STREET, PROCEED ALONG SHEPSTONE STREET, TURN LEFT INTO POMEROY TAXI RANK AND RETURN ALONG THE FORWARD ROUTE IN REVERSE.
12.2	21004P2100F510047349 - DUNDEE TO DANNHAUSER FROM DUNDEE TAXI RANK TURN RIGHT INTO SMITH STREET, PROCEED ALONG SMITH STREET, TURN RIGHT INTO VICTORIA STREET (R68), PROCEED ALONG VICTORIA STREET (R68), TURN INTO KARL LANDMAN, PROCEED ALONG KARL LANDMAN STREET, FOLLOW R68 TURN RIGHT INTO R621, PROCEED ALONG R621 TO HATTINGSPRUIT, FOLLOW R621 TO DANNHAUSER, ACROSS THE BRIDGE INTO DANNHAUSER, TURN LEFT INTO MAIN STREET (R204) AND PROCEED TO DANNHAUSER TAXI RANK, OFF LOAD AND RETURN ALONG THE FORWARD ROUTE IN REVERSE.
12.3	21004P2100FF10047594 - DUNDEE TO LADYSMITH FROM DUNDEE TAXI RANK TURN RIGHT INTO SMITH STREET, PROCEED ALONG SMITH STREET, TURN RIGHT INTO VICTORIA STREET (R68), PROCEED ALONG VICTORIA STREET (R68), TURN RIGHT INTO KARL LANDMAN STREET, PROCEED ALONG KARL LANDMAN STREET, TURN LEFT INTO R614, PROCEED ALONG R614, TURN LEFT INTO R602, PROCEED ALONG R602, TURN LEFT INTO N11, FOLLOW N11 TO LADYSMITH, PROCEED ALONG N11 STRAIGHT TO NEWCASTLE ROAD, PROCEED ALONG NEWCASTLE ROAD, TURN LEFT INTO WILLIS STREET, PROCEED WILLIS STREET, TURN RIGHT INTO ILLING STREET TAXI RANK, OFFLOAD ONLY, PROCEED ALONG ILLING STREET, TURN RIGHT INTO ALFRED STREET, TURN LEFT INTO CROWSHAW ROAD, PROCEED ALONG CROWSHAW ROAD, STRAIGHT INTO LYELL ROAD, PROCEED ALONG LYELL ROAD, AND TURN LEFT INTO LADYSMITH TAXI RANK, OFFLOAD, LOAD AND RETURN ALONG THE FORWARD ROUTE IN REVERSE.
12.4	21004P2100FF10047595 - DUNDEE TO SITHEMBILE TOWNSHIP, GLENCOE FROM DUNDEE TAXI RANK TURN RIGHT INTO SMITH STREET, PROCEED ALONG SMITH STREET, TURN RIGHT INTO VICTORIA STREET (R68), PROCEED ALONG VICTORIA STREET (R68), TURN RIGHT INTO KARL LANDMAN STREET, PROCEED ALONG KARL LANDMAN STREET, TURN LEFT INTO R614, PROCEED ALONG R614 INTO GLENCOE, TURN LEFT INTO BIGGAR STREET OR UITHOEK STREET, ACROSS MAIN STREET TO SITHEMBILE, OFFLOAD, LOAD AND RETURN ALONG THE FORWARD ROUTE IN REVERSE.
12.5	21004P21004R10047609 - DUNDEE TO PIETERMARITZBURG FROM DUNDEE TAXI RANK TURN RIGHT INTO SMITH STREET, PROCEED ALONG SMITH STREET, TURN RIGHT INTO VICTORIA STREET (R68), PROCEED ALONG VICTORIA STREET (R68), TURN RIGHT INTO KARL LANDMAN STREET, PROCEED ALONG KARL LANDMAN STREET, TURN LEFT INTO R614, PROCEED ALONG R614, TURN LEFT INTO R602, FOLLOW R602 TO WASBANK, FOLLOW R602 TO WESSESNEK, FOLLOW R602 TO ELANDSLAAGTE, PROCEED ALONG R602, TURN LEFT INTO N11, FOLLOW N11 TO LADYSMITH, TURN LEFT INTO P32, TURN RIGHT INTO P325, PROCEED TO P544, PROCEED TO COLENZO, BYPASSING COLENZO, TURN LEFT INTO R103, PROCEED TO FRERE, TURN LEFT INTO N3, PROCEED WITH N3 TO PIETERMARITZBURG, TURN RIGHT AT BHAMBATHA (GREYTOWN ROAD) INTO CHURCH STREET, TURN LEFT INTO MASUKWANA (EAST STREET), TURN RIGHT INTO JABU NDLOVU (LOOP STREET), TURN RIGHT INTO BOSHOF STREET, TURN LEFT INTO PIET-MARITZ STREET, TURN LEFT INTO PINE STREET TO CHURCH STREET TERMINAL NO1 (CHURCH/ PINE) (KPC0031). ALTERNATIVE: NEW GREYTOWN ROAD LEFT INTO BHAMBATHA (GREYTOWN ROAD) INTO CHURCH STREET, LEFT INTO MASUKWANA (EAST STREET), RIGHT INTO JABU NDLOVU (LOOP) STREET, RIGHT INTO BOSHOF STREET, LEFT INTO PIET- MARITZ STREET, LEFT INTO PINE STREET, TO CHURCH STREET TERMINAL NO1 (CHURCH / PINE) (KPC0031), AND RETURN INTO CHURCH STREET, LEFT INTO WEST STREET, RIGHT INTO BERG STREET, RIGHT INTO EAST STREET, LEFT INTO CHURCH STREET BECOMING OLD GREYTOWN ROAD AND PROCEED ALONG THE REMAINDER OF THE FORWARD ROUTE IN REVERSE.
12.6	2207BP2207BP00050962 - DUNDEE TO PEACEVALE/FORESTDALE FROM DUNDEE TAXI RANK TURN RIGHT INTO SMITH STREET, PROCEED ALONG SMITH STREET, TURN RIGHT INTO VICTORIA STREET (R68), TURN RIGHT INTO HAJEE JAMAL STREET, PROCEED ALONG HAJEE JAMAL STREET, AND TURN RIGHT INTO PEACEVALE, OFFLOAD AND LOAD. PROCEED WITH HAJEE JAMAL STREET INTO FORESTDALE, OFFLOAD, LOAD. FROM FORESTDALE TURN RIGHT INTO COMMERCIAL STREET, PROCEED ALONG COMMERCIAL STREET STRAIGHT INTO WILSON STREET, PROCEED ALONG WILSON STREET, TURN RIGHT INTO VICTORIA STREET (R68), PROCEED ALONG VICTORIA STREET (R68), AND TURN LEFT INTO TAXI RANK.
12.7	2207BP2207BP00050963 - DUNDEE TO PEACEVALE / FORESTDALE FROM DUNDEE TAXI RANK TURN RIGHT INTO SMITH STREET, PROCEED ALONG SMITH STREET, TURN LEFT INTO VICTORIA STREET (R68), TURN LEFT INTO BROWNING STREET, AND PROCEED ALONG BROWNING STREET STRAIGHT INTO MPATI ROAD, OFFLOAD, LOAD. FROM MPATI ROAD TURN RIGHT INTO UNION STREET, PROCEED ALONG UNION STREET, TURN LEFT INTO KARL LANDMAN STREET TO PICK N PAY CENTRE, OFFLOAD, LOAD. PROCEED ALONG KARL LANDMAN STREET, TURN LEFT INTO BEACONSFIELD STREET TO SPAR, OFFLOAD, LOAD.



transport

Department:
Transport
Province of KwaZulu-Natal

GAZETTE

LGKZNG11-2019-JUN

REGION: ALL

12.8	2202DH21004R10050923 - DUNDEE TO DURBAN ALTERNATIVE ROUTE	<p>FROM DUNDEE TAXI RANK FOLLOW ROUTE UP TO THE N3, PROCEED WITH N3 TO CATO RIDGE, ALONG N3 OFF RAMP INTO M13, PROCEED WITH OLD MAIN ROAD (M31), TURN RIGHT INTO MOODLE STREET PINETOWN, AND OFFLOAD ONLY. PROCEED WITH MOODLE STREET, TURN RIGHT INTO OLD MAIN ROAD M31, PROCEED WITH OLD MAIN ROAD, TURN RIGHT INTO STAPPLETON ROAD (M5) PROCEED WITH STAPPLETON ROAD (M5), TURN LEFT INTO J. S. MARWICK HIGHWAY (M13), PROCEED WITH J. S. MARWICK HIGHWAY (M13) ONRAMP, INTO N3, PROCEED WITH N3 OFFRAMP INTO OLD DUTCH ROAD (M13), PROCEED WITH OLD DUTCH ROAD STRAIGHT INTO ALICE STREET, OFFLOAD ONLY AT YMCA. PROCEED WITH ALICE STREET (M4) TURN LEFT INTO ALBERT STREET, THEN UMGENI ROAD, TURN LEFT INTO CRABBLE STREET, TURN LEFT INTO OSBORNE STREET, OFFLOAD AND LOAD AND RETURN AS PER RETURN ROUTE BELOW AND THE REMAINDER OF THE FORWARD ROUTE IN REVERSE.</p> <p>ALTERNATIVE ROUTE</p> <p>FROM DUNDEE TAXI RANK FOLLOW THE SAME ROUTE UP TO POMEROY, PROCEED TO TUGELA FERRY, PROCEED TO KEATS DRIFT, PROCEED TO GREYTOWN, PROCEED TO NEW HANOVER, AND PROCEED TO PIETERMARITZBURG, ENTERING ALONG NEW GREYTOWN ROAD, PROCEED WITH NEW GREYTOWN ROAD TO ONRAMP TO N3, PROCEED WITH N3, BYPASS CATO RIDGE, PROCEED ALONG N3- OFF RAMP INTO M13, LEFT INTO OLD MAIN ROAD (M31), PROCEED WITH OLD MAIN ROAD (M31), TURN RIGHT INTO MOODLE STREET PINETOWN, OFFLOAD ONLY. PROCEED WITH MOODLE STREET, TURN RIGHT INTO OLD MAID ROAD (M31), PROCEED WITH OLD MAIN ROAD M31, TURN RIGHT INTO STAPPLETON ROAD (M5) PROCEED WITH STAPPLETON ROAD (M5), TURN LEFT INTO J. S. MARWICK HIGHWAY (M13), PROCEED WITH J. S. MARWICK HIGHWAY (M13), INTO N3, PROCEED WITH N3 OFFRAMP INTO OLD DUTCH ROAD (M13), PROCEED WITH OLD DUTCH ROAD STRAIGHT INTO ALICE STREET, OFFLOAD ONLY AT YMCA. PROCEED WITH ALICE STREET (M4) TURN LEFT INTO ALBERT STREET, THEN INTO UMGENI ROAD, TURN LEFT INTO CRABBLE STREET, TURN LEFT INTO OSBORNE STREET TO OSBORNE TAXI RANK, OFFLOAD AND LOAD AND RETURN AS PER RETURN ROUTE AND THE REMAINDER OF THE FORWARD ROUTE IN REVERSE.</p> <p>CONDITIONS/RESTRICTIONS NO PICKING UP OF PASSENGERS IS ALLOWED ON THE FORWARD JOURNEY, NO SETTING DOWN OF PASSENGERS IS PERMITTED ON THE RETURN JOURNEY BETWEEN DUNDEE AND DURBAN.</p> <p>RETURN ROUTE FROM DURBAN TO DUNDEE FROM OSBOURNE STREET TAXI RANK INTO FIRST AVENUE JOIN EPSON ROAD, UMGENI ROAD INTO LEOPOLD STREET, CANONGATE ROAD, INTO THE WESTERN FREEWAY (N3) AND PROCEED ALONG N3 AND THE REMAINDER OF THE FORWARD ROUTE IN REVERSE.</p>
12.9	2207BP2207BP00050946 - DUNDEE TO SIBONGILE TOWNSHIP	<p>FROM DUNDEE TAXI RANK TURN RIGHT INTO SMITH STREET, PROCEED ALONG SMITH STREET, PROCEED ALONG SMITH STREET, TURN RIGHT INTO VICTORIA STREET (R68), TURN LEFT INTO CORNHILL STREET, AND PROCEED ALONG CORNHILL STREET STRAIGHT INTO SIBONGILE. OFFLOAD, LOAD AND RETURN ALONG THE FORWARD ROUTE IN REVERSE.</p>
12.10	2207BP2207BP00050947 - DUNDEE TO RORKE'S DRIFT (VIA BON DOU/DE WAAL).	<p>FROM DUNDEE TAXI RANK TURN RIGHT INTO SMITH STREET, PROCEED ALONG SMITH STREET, TURN RIGHT INTO VICTORIA STREET (R68), PROCEED ALONG VICTORIA STREET (R68), TURN LEFT INTO WILSON STREET (R33), PROCEED ALONG WILSON STREET, FOLLOW R33, TURN LEFT INTO P190 (VIA BON DOU) PROCEED ALONG P190 TO RORKE DRIFT, SHIYANE MISSION, OFF LOAD, LOAD AND RETURN ALONG THE FORWARD ROUTE IN REVERSAL.</p>
12.11	2207BP2207BP00050948 - DUNDEE TO WASBANK	<p>FROM DUNDEE TAXI RANK RIGHT INTO SMITH STREET, PROCEED ALONG SMITH STREET, TURN RIGHT INTO VICTORIA STREET (R68), PROCEED ALONG VICTORIA STREET (R68), FOLLOW P33-2, PROCEED ALONG P33-2 TO WASBANK, PROCEED ALONG P33-2, TURN LEFT INTO STATION STREET, WASBANK TAXI RANK, OFFLOAD, LOAD, RETURN ALONG THE FORWARD ROUTE IN REVERSE.</p>
12.12	2207BP2207BP00050950 - DUNDEE TO VRYHEID	<p>FROM DUNDEE TAXI RANK TURN RIGHT INTO SMITH STREET, PROCEED ALONG SMITH STREET, TURN LEFT INTO VICTORIA STREET (R68), PROCEED WITH R68/33 BECOMING R33, PROCEED WITH R33(P34-3) TO VRYHEID TOWN STRAIGHT INTO CHURCH STREET, TURN RIGHT INTO VRYHEID TAXI RANK, OFFLOAD ONLY. FROM VRYHEID TAXI RANK TURN LEFT INTO CHURCH STREET, PROCEED ALONG CHURCH STREET STRAIGHT INTO STRECH CRESCENT, TURN LEFT INTO RAILWAY STATION TAXI RANK, AND OFFLOAD ONLY. FROM RAILWAY STATION TAXI RANK TURN RIGHT INTO STRECH CRESCENT, PROCEED INTO CHURCH STREET, TURN RIGHT INTO VRYHEID TAXI RANK, LOAD ONLY AND RETURN ALONG CHURCH STREET, INTO R33 AND PROCEED ALONG THE REMAINDER OF THE FORWARD ROUTE IN REVERSE</p>
12.13	2207BP2207BP00050958 - DUNDEE TO DUNDEE HOSPITAL	<p>FROM DUNDEE TAXI RANK TURN RIGHT INTO SMITH STREET, PROCEED ALONG SMITH STREET, PROCEED ALONG SMITH STREET, TURN RIGHT INTO VICTORIA STREET (R68), TURN LEFT INTO CORPORATION STREET, PROCEED STRAIGHT INTO DUNDEE HOSPITAL, OFFLOAD, LOAD AND RETURN ALONG FORWARD ROUTE IN REVERSE.</p>
12.14	2207BP2207BP00050960 - DUNDEE TO STRATHMORE PARK	<p>FROM DUNDEE TAXI RANK TURN RIGHT INTO SMITH STREET, PROCEED ALONG SMITH STREET, TURN RIGHT INTO VICTORIA STREET (R68), AND TURN RIGHT INTO STRATHMORE, OFFLOAD, LOAD AND RETURN ALONG FORWARD ROUTE IN REVERSE.</p>
12.15	21004P2100F610047346 - DUNDEE TO NEWCASTLE	<p>FROM DUNDEE TAXI RANK TURN RIGHT INTO SMITH STREET, PROCEED ALONG SMITH STREET, TURN RIGHT INTO VICTORIA STREET (R68), PROCEED ALONG VICTORIA STREET (R68), TURN RIGHT INTO KARL LANDMAN STREET, PROCEED ALONG KARL LANDMAN, FOLLOW R68 TURN RIGHT INTO R621 PROCEED ALONG R621 TO HATTINGSPRUIT, FOLLOW R621 TO DANNHAUSER, FOLLOW R621 TO N11, TURN RIGHT INTO N11, FOLLOW N11 TO NEWCASTLE OFF RAMP, LEFT TO NEWCASTLE (ALLEN STREET), PROCEED ALONG ALLEN STREET TURN LEFT INTO TERMINUS STREET, PROCEED ALONG TERMINUS STREET, TURN RIGHT INTO NEWCASTLE TAXI RANK, OFFLOAD, LOAD AND RETURN ALONG THE FORWARD ROUTE IN REVERSE.</p>



transport

Department:
Transport
Province of KwaZulu-Natal

GAZETTE

LGKZNG11-2019-JUN

REGION: ALL

1) Application Number: APP0112102	2) Gazette Number: LGKZNG11-2019-JUN
3) Applicant: MP GINA ID NO. 8403145450084 Association: NHLABANE TAXI ASSOCIATION	4) Applicant Address: PO BOX 72267 ESIKHAWINI 3887
5) Existing Licence Holder: PC KHUMALO ID NO. 6301165820081	6) Existing Licence Holder Address: P.O. BOX 10790 MEERENSEE KWA-ZULU NATAL 3901
7) Type of application: NORMAL TRANSFER	8) Operating Licence Number: LGKZN0703000973
9) Vehicle Type: MINIBUS	10) 1 X 15 (SEATED) + 0 (STANDING)
11) Region: UTHUNGULU	
12.1	2209Q92207UV10052129 - NHLABANE TO KWAMBONAMBI FROM SOKHULU TAXI RANK INTO ZM 350, CONTINUE WITH ZM 350 AND CROSS N2 R102 TO KWA-MBONAMBI TAXI RANK, DIRECT AND RETURN.
12.2	2209Q92207W300052130 - NHLABANE TO RICHARDS BAY FROM SOKHULU TAXI RANK INTO ZM350, TURN LEFT TO P515, CONTINUE WITH P515, JOIN WITH D1559, TURN RIGHT INTO RBM ROAD, CONTINUE WITH P515, VIA MEERENSEE, DROP PASSENGERS ONLY, ANGLERS ROD, RIGHT TO JOHN ROSS PARKWAY R34 TO CBD TAXI RANK, RICHARDSBAY, DIRECT AND RETURN.
12.3	2209Q92207XJ00052131 - NHLABANE TO EMPANGENI FROM SOKHULU TAXI RANK INTO ZM350, LEFT TO P515, RIGHT TO RBM ROAD, VIA MEERENSEE, DROP PASSENGERS ONLY, ANGLERS ROD, CONTINUE WITH R34 TO EMPANGENI, A-RANK, DIRECT AND RETURN.



transport

Department:
Transport
Province of KwaZulu-Natal

GAZETTE

LGKZNG11-2019-JUN

REGION: ALL

1) Application Number: APP0112112	2) Gazette Number: LGKZNG11-2019-JUN
3) Applicant: TS NZAMA ID NO. 8102085907083 Association: SYDENHAM TAXI OWNERS ASSOCIATION	4) Applicant Address: 8 MORUS PLACE BONELA 4091
5) Existing Licence Holder: MC HAYWARD ID NO. 7008050240080	6) Existing Licence Holder Address: 22 GARBUTT ROAD SHERWOOD DURBAN KWA-ZULU NATAL 4091
7) Type of application: NORMAL TRANSFER	8) Operating Licence Number: LGKZN1303001373
9) Vehicle Type: MINIBUS	10) 1 X 15 (SEATED) + 0 (STANDING)
11) Region: DURBAN CENTRAL	
12.1	<p>21004R2206L600048659 - DURBAN TO SYDENHAM</p> <p>DURBAN TO SYDENHAM AND RETURN. FROM APPROVED TAXI RANK 53A ON SOLDIERS WAY, ALONG SOLDIERS WAY, RIGHT INTO PINE STREET, RIGHT INTO RUSSEL STREET, LEFT INTO LEOPOLD STREET, INTO MARKET REOAD, RIGHT INTO SMITH STREET, RIGHT INTO WARWICK AVENUE, LEFT INTO CANNONGATE ROAD, INTO THE WESTERN FREEWAY (N3), WESTBOUND, ALONG N3, LEFT INTO BRICKFIELD ROAD OFF-RAMP, INTO GARTH ROAD, ALONG GARTH ROAD PASSING JESUS DOME CHRISTIAN CENTRE, TURNING RIGHT INTO WATERFALL ROAD, PROCEED STRAIGHT INTO RANGLES ROAD, TURNING RIGHT INTO STANLEY COPELY DRIVE, TURNING LEFT INTO ALPINE ROAD PROCEED ALONG ALPINE INTO ONTERSITE AVENUE, THEN LEFT INTO ILALA ROAD, INTO SUPPLY ROAD LEFT INTO ELECTRON ROAD, INTO ROYAL PALM, RIGHT INTO INTERSITE AVENUE, INTO ALPINE ROAD PROCEED ALONG ALPINE TURNING RIGHT INTO STANLEY COPELY DRIVE, TO THE RANK ON STANLEY COPELY DRIVE, NEAR KING GEORGE HOSPITAL'S MAIN GATE FROM THE RANK ON STANLEY COPELY DRIVE, OUTSIDE KING GEORGE HOSPITAL, PROCEED STRAIGHT INTO RIPPON ROAD, TURN LEFT INTO ABREY ROAD, INTO SPARKS ROAD, TURNING RIGHT INTO RANGLES ROAD, LEFT ALONG RANGLES INTO WESTERN FREEWAY (N3), EASTBOUND, ALONG THE N3 INTO OLD DUTCH ROAD INTO ALICE STREET, RIGHT INTO GREY STREET, TURNING LEFT INTO COMMERCIAL ROAD LEFT INTO FIELD STREET, RIGHT INTO PRINCE EDWARD STREET, RIGHT INTO SOLDIERS WAY AND PROCEED TO RANK 53A ON SOLDIERS WAYNB: PASSENGERS TO BE PICKED UP AND DROPPED OFF AT THE TAXI STOPS PROVIDED AND AUTHORISED BY THE MUNICIPALITY.RESTRICTED FROM PICKING UP PASSENGERS ALONG THE INNER CIRCLE ROUTE.</p>
12.2	<p>21004R2206L600048660 - DURBAN TO SYDENHAM</p> <p>DURBAN TO SYDENHAM AND RETURN FROM APPROVED TAXI RANK 53A ON SOLDIERS WAY, ALONG SOLDIERS WAY, RIGHT INTO PINE STREET, RIGHT INTO RUSSELL STREET, LEFT INTO LEOPOLD STREET, INTO MARKET ROAD, RIGHT INTO SMITH STREET, RIGHT INTO WARWICK AVENUE, LEFT INTO CANONGATE ROAD, INTO THE WESTERN FREEWAY (N3), WESTBOUND, ALONG N3, LEFT INTO AN OFF-RAMP TO BRICKFIELD ROAD, ALONG BRICKFIELD ROAD INTO ALPINE ROAD, LEFT INTO FOXGLOVE PLACE, PLACE, TURNING AROUND GOING UP DAHLIA ROAD, TURNING RIGHT INTO MUSCARI ROAD, LEFT INTO NERINA ROAD, LEFT INTO STANLEY COPELY DRIVE, LEFT INTO LUPIN ROAD AROUND THE TRAFFIC CIRCLE, INTO TULIP ROAD, AROUND THE CIRCLE INTO CROCUS ROAD, INTO DAHLIA ROAD, TURNING RIGHT INTO LARKSPUR ROAD, THEN TURNING LEFT INTO ALPINE ROAD, PROCEED ALONG ALPINE INTO ALPINE INTO INTERSITE AVENUE, THEN LEFT INTO ILALA ROAD, INTO SUPPLY ROAD LEFT INTO ELECTRON ROAD, INTO ROYAL PALM, RIGHT INTO INTERSITE AVENUE, INTO ALPINE ROAD PROCEED ALONG ALPINE TURNING RIGHT INTO BRICKFIELD ROAD, TURNING RIGHT INTO RANGLES ROAD, LEFT INTO AN ON-RAMP TO THE WESTERN FREEWAY (N3), EASTBOUND, ALONG THE N3, TURNING RIGHT INTO BROAD STREET, THEN LEFT INTO WEST STREET, LEFT INTO ALIWA STREET, LEFT INTO ORDNANCE ROAD, LEFT INTO SOLDIERS WAY AND PROCEED TO RANK 53A ON SOLDIERS WAY. NB: PASSENGERS TO BE PICKED UP AND DROPPED OFF AT THE TAXI STOPS PROVIDED AND AUTHORISED BY THE MUNICIPALITY. RESTRICTED FROM PICKING UP PASSENGERS ALONG THE INNER CIRCLE ROUTE. THEATRE LANE), DIRECT AND RETURN.</p>



transport

Department:
Transport
Province of KwaZulu-Natal

GAZETTE

LGKZNG11-2019-JUN

REGION: ALL

1) Application Number: APP0112119	2) Gazette Number: LGKZNG11-2019-JUN
3) Applicant: LA MAPHUMULO ID NO. 6812085319087 Association: ZAMOKUHLE TAXI ASSOCIATION (PORT SHEPS)	4) Applicant Address: 20 PIGEON DRIVE YELLOWWOOD DURBAN KWA-ZULU NATAL 4000
5) Existing Licence Holder: NOT APPLICABLE ID NO. NOT APPLICABLE	6) Existing Licence Holder Address: NOT APPLICABLE
7) Type of application: NEW OPERATING LICENCE	8) Operating Licence Number: LGKZN1003000012
9) Vehicle Type: MINIBUS	10) 1 X 15 (SEATED) + 0 (STANDING)
11) Region: UGU-OGWINI	
12.1	2100HE21004R10054976 - PORT SHEPSTONE TO DURBAN PORT SHEPSTONE ALONG RYDER STREET JOINING R102 TO HIBBERDENE LOAD HIBBERDENE, FAFA, UMKOMAAS, AMANZIMTOTI JOINING JOURNEY ROAD TO OFF LOAD ISIPHINGO, REUNION, WEMA TO BROOK STREET 61, AND RETURN TO PORT SHEPSTONE OFFLOAD, UMTHWALUME, HIBBERDENE TO PORT SHEPSTONE TAXI RANK RYDER STREET.
12.2	22067A22066O10054977 - 2. PORT SHEPSTONE TO UMZINTO PORT SHEPSTONE TAXI RANK ALONG RYDER STREET JOINING R102 TO HIBBERDEN JOINING SEZELA ROAD TO UMZINTO TAXI RANK RETURN TO PORT SHEPSTONE TAXI RANK OFF LOAD FAFA, HIBBERDENE DIRECT TO PORT SHEPSTONE TAXI RANK.
12.3	2100HE3202US10054979 - PORT SHEPSTONE TO MTATA PORT SHEPSTONE TAXI RANK TO MANDELA DRIVE ALONG N2 IZINGOLWENI- HARDING- KOKSTAD OFF LOAD MT AYLIFF, QUMBU, TSOLO, MT FREE TO UMTATA TO MADERIA STREET, AND RETURN TO PORT SHEPSTONE. OFF LOAD PADDOCK, MURCHISON, BOBOYI, MARBURG BATES DIRECT TO PORT SHEPSTONE TAXI RANK.
12.4	2100HE11008Z10054980 - 4. PORT SHEPSTONE TO JOHANNESBURG. PORT SHEPSTONE TAXI RANK TO RYDER STREET JOINING R102 TO HIBBERDENE TURN WINKELSPRUIT TO UMBUMBULU TO PIETERMARITZBURG TO N3 WEST JOHANNESBURG, INTO AND ALONG HARROW ROAD, ANDERSON STREET TO WANDERERS STREET TAXI RANK JOHANNESBURG AND RETURN.



transport

Department:
Transport
Province of KwaZulu-Natal

GAZETTE

LGKZNG11-2019-JUN

REGION: ALL

1)	Application Number: APP0112127	2)	Gazette Number: LGKZNG11-2019-JUN
3)	Applicant: PETROS VUSUMUZI MBATHA ID NO. 8001115413080 Association: MADADENI TAXI OWNERS ASSOCIATION	4)	Applicant Address: HOUSE NO:R50534 SOUL CITY SECTION 7 2951
5)	Existing Licence Holder: BA MDLALOSE ID NO. 6112225400081	6)	Existing Licence Holder Address: P 1110 SECTION 7 MADADENI KWA-ZULU NATAL 2951
7)	Type of application: NORMAL TRANSFER	8)	Operating Licence Number: LGKZN0103001072
9)	Vehicle Type: MINIBUS	10)	1 X 14 (SEATED) + 0 (STANDING)
11)	Region: AMAJUBA		
12.1	2202BR2202BR00047653 - KWAHOFINA ECANAN SECTION TO MADADENI TOWNSHIP FROM KWAHOFINA CANAN SECTION NEW SETTLEMENT HOUSING AND THE RIVERSIDE PROCEED STRAIGHT ON ROAD BETWEEN SECTION 3 AND RIVERSIDE HOUSING AT FOUR WAY STOP PROCEED STRAIGHT VIA METHODIST CHURCH VIA SECTION 1 CLINIC AND TAXI RANK,TURN RIGHT AT SECTION 1 RANK PROCEED STRAIGHT TURN LEFT AT KWAMAVUSO CORNER HOUSE PROCEED STRAIGHT TURN LEFT AT LUTHERAN CHURCH PROCEED STRAIGHT TURN RIGHT AT EMBONGOLWENI CHURCH,VIA BP GARAGE VIA AMAJUBA DISTRICT OFFICE IKHWEZI SECTION AND VIA SAPS STATION MADADENI AT ROBOT TURN RIGHT TO INGAGANE INTERSECTION,TURN RIGHT AT THE ROBOT CROSSING INGAGANE RIVER VIA MATUKUSA NEW TOWNSHIP AT KEYWAY MOTORS (MASTUKUSA) ROBOT PROCEED STRAIGHT VIA RAILWAY STATION KARBOCHEM,TURN LEFT ENTER ROAD N11 AND TURN RIGHT INTO ALLEN STREET TO NEWCASTLE,VIA ARBOR PARK TOWN HOUSES,PROCEED ON ALLEN STREET ENTER NEWCASTLE,TURN LEFT AT KIRKLAND STREET,TURN RIGHT AT VOORTREKKER STREET PROCEED STRAIGHT ACROSS TERMINUS STREET TAXI RANK RETURN WITH SAME ROUTE TO MADADENI TOWNSHIP,TURN RIGHT AT KEYWAY MOTORS ROBOT INTO ALBERT WESSWLS ROAD VIA EMABHODINI(NEWCASTLE TEXTILE INDUSTRIES AND HEAVY ENGINEERING INDUSTRY),PROCEED STRAIGHT ENGEN GARAGE VIA FOUR WAY STOP PROCEED STRAIGHT,TURN RIGHT AT ROBOT VIA KARBRO TESTING STATION,TURN RIGHT ENTER HARDWICK STREET,TURN LEFT AT KINGS HOTEL INTO HARDING STREET PROCEED STRAIGHT,TURN RIGHT AT BP GARAGE AND BRADROWS FURTHERS,INTO ALLEN STREET PROCEED STRAIGHT,TURN LEFT AT KIRKLANDS STREET,TURN RIGHT INTO VOORTREKKER STREET PROCEED STRAIGHT ACROSS TERMINUS STREET ENTER NEWCASTLE APPROVED TAXI RANK RETURN WITH SAME ROUTE TO MADADENI TOWNSHIP.		
12.2	2202BR2202BQ00057614 - MADADENI (KWABESTER) TO NEWCASTLE FROM KWABESTER (TURN OFF TO ISCOR), VIA HOSTEL, VIA EGESINI, RIGHT AT ROAD INTERSECTION, RIGHT AT ZENZELE T-JUNCTION (BETWEEN 4 AND 5), VIA WALL TO WALL SHOP, VIA SURGERY, VIA EZINCWADINI, VIA MAZIBUYE TESTING STATION, LEFT OF RIGHT VIA AMAJUBA COLLEGE, VIA MAGISTRATES OFFICE, VIA POLICE STATION, TURN RIGHT AT INGAGANE INTERSECTION AND ROBOT. AT KEYWAY MOORS PROCEED STRAIGHT VIA RAILWAY STATION, VIA KARBOCHEM, TURN LEFT OR ENTER N11 ROAD, TURN RIGHT AT ALLEN STREET, VIA ARBOR PARK, POLICE STATION/NEWCASTLE HIGH SCHOOL, TURN LEFT AT KIRKLAND STREET, TURN RIGHT AT VOORTREKKER STREET PROCEED ACROSS TERMINUS STREET ENTER APPROVED NEWCASTLE TAXI RANK. RETURN WITH SAME ROUTE TO MADADENI TOWNSHIP OR FROM BESTER STOP T-DISJUNCTION (ISCOR PTY LTD), TURN OFF, TURN LEFT AT EMATSHENI AMHLOPHE PROCEED STRAIGHT VIA OLD KZT DEPOT, VIA WORLD OF PRAISE CHURCH, TURN RIGHT AT T-JUNCTION, TURN LEFT AT ROBOT BEER WHOLESALE, ENTER ROAD BETWEEN SECTION 2 EAST AND SECTION 5 WEST, TURN RIGHT PROCEED ON ROAD, VIA SECTION 5, AMAJUBA COLLEGE, MAGISTRATES OFFICE AND POLICE STATION PROCEED TO INGAGANE T-JUNCTION, TURN RIGHT TO INGAGANE INTERSECTION. AT KEWWAY MOTORS (MATUKUSA) ROBOT PROCEED STRAIGHT VIA RAILWAY STATION KARBOCHEM, TURN LEFT ENTER ROAD 11 AND TURN RIGHT INTO ALLEN STREET TO NEWCASTLE. VIA ARBOR PARK TOWN HOUSES, PROCEED ON ALLEN STREET ENTER NEWCASTLE, TURN LEFT AT KIRKLAND STREET, TURN RIGHT AT VOORTREKKER STREET PROCEED ACROSS TERMINUS STREET ENTER APPROVED NEWCASTLE TAXI RANK. RETURN WITH SAME ROUTE TO MADADENI TOWNSHIP.		
12.3	2202BR2100F500057617 - MADADENI (KWANYEMBE) TO NEWCASTLE FROM N SECTION TAXI RANK KWANYEMBE, TURN RIGHT ENTER P SECTION ENTER ROAD FROM P1 STOP, VIA POST BOX, TURN LEFT AT STAFFORD CLINIC OR RIGHT, TURN RIGHT ENTER M SECTION. TURN RIGHT AT ROAD INTERSECTION VIA DEDANGIFUNDE HIGH SCHOOL, TURN LEFT MUZIKAYISE JUNIOR PRIMARY, TURN RIGHT ENTER L SECTION STRAIGHT TURN LEFT ON ROAD BETWEEN SECTION 7 AND SECTION 6 TO MADADENI BREWERY VIA VIRGINIA SUPERMARKET, VIA MADADENI LIGHT INDUSTRIES, VIA BINDA HARDWARE MOYOMUHLE TAXI RANK AND COMMUNITY CENTRE. AT ROBOT TURN RIGHT ENTER MAIN ROAD P483 FROM NEWCASTLE TO OSIZWENI, BUFFALO FLATS AND UTRECHT TO NEWCASTLE AT INGAGANE ROBOT CROSS-OVER INGAGANE RIVER TURN LEFT AT KEYWAY MOTORS ROBOT INTO ASIPHEPHE ROAD ENTER ALBERT WESSELS ROAD, VIA LIGHT AND TEXTILE INDUSTRIES EMABHODINI TO NEWCASTLE VIA PROTECTION SERVICE TURN RIGHT ALLEN STREET PROCEED TURN LEFT AT KIRKLAND STREET, TURN RIGHT AT VOORTREKKER STREET PROCEED ACROSS TERMINUS STREET, ENTER APPROVED NEWCASTLE TAXI RANK. RETURN WITH SAME ROUTE TO MADADENI TOWNSHIP.		
12.4	2202BR2100F500057618 - MADADENI TO NEWCASTLE FROM R-SECTION TAXI RANK R826 HOUSE RIGHT, ENTER ROAD BETWEEN R-SECTION AND SECTION 6, TURN LEFT RASTA PAZZA SHOP, STRAIGHT, VIA ZENZELE SHOPPING COMPLEX, VIA MADADENI HOSPITAL, TURN RIGHT AT INTERSECTION, VIA CRIPPLE CENTRE AND VIA CIRCUIT OFFICE, VIA AMAJUBA TECHNOLOGY CENTRE, TURN LEFT ENTER SECTION 2, VIA AMAJUBA COLLEGE, VIA MAGISTRATES OFFICES AND MADADENI POLICE SERVICE, TURN LEFT AT INGAGANE INTERSECTION ROBOT ROAD 483, VIA MATUKUSA NEW SETTLEMENT, AT AMATUKUSA ROBOT, TURN RIGHT INTO ASIPHEPHE ROAD, PROCEED STRAIGHT ENTER ALBERT WESSELS ROAD, VIA EMABHODINI TEXTILE AND LIGHT INDUSTRIES. ALTERNATIVE ROUTE FROM EGESINI SECTION 7 R VIA KHULAKAHLE CRËCHE, VIA MCEBOWOLWAZI PRIMARY SCHOOL, TURN RIGHT AT MCEBOWOLWAZI PRIMARY SCHOOL, TURN LEFT AT L POST OFFICE BOX, TURN LEFT AT HOUSE L597, TURN RIGHT AT MAZULU HIGH SCHOOL, TURN LEFT AT ZENZELE SUPERMARKET, VIA MADADENI HOSPITAL, TURN RIGHT AT ROAD INTERSECTION, VIA CRIPPLE CENTRE, VIA EDUCATION CIRCUIT OFFICE, VIA AMAJUBA TECHNOLOGY, TURN LEFT, ENTER SECTION 2 ROAD, VIA AMAJUBA COLLEGE, VIA MAGISTRATES OFFICE AND SAPS STATION, PROCEED STRAIGHT, VIA IKHWEZI STATION, TURN RIGHT AT ASIPHEPHE ROAD, ENTER ALBERT WESSELS ROAD, VIA AMABHODINI PROCEED STRAIGHT, VIA PROTECTION SERVICES, TURN RIGHT, ENTER ALLEN STREET, PROCEED STRAIGHT, TURN LEFT AT KIRKLAND STREET, TURN RIGHT AT VOORTREKKER STREET, PROCEED ACROSS TERMINAL STREET, ENTER NEWCASTLE APPROVED TAXI RANK AND RETURN WITH SAME ROUTE TO MADADENI SECTION.		
12.5	2202BR2100F500057619 - MADADENI (LISTER FARM) TO NEWCASTLE LISTER FARM/SIZANANI SCHOOL GRAVEL ROAD, VIA SIZAMOKUHLE PRIMARY, VIA FAMILY PACK STORE, TURN RIGHT STRAIGHT, ACROSS THE THEKU RIVER/BUTHELEZI SHOP 1087, VIA HLONIPHANI REST ON THE RIGHT, ENTER P 1 SECTION (MTN ARIAL) BUHLEBOMSHADO SHOP, TURN LEFT AT MKHULUKHULU STORE, TURN RIGHT AT KUSAKUSA/SOMETHING XM SECTION, VIA EYAKHO COMPLEX GO STRAIGHT VIA EKUPHAKAMENI STORE, TURN LEFT AT LOKOTHWAYO BRICK BLOCKS, TURN RIGHT AT EKHAMDUZE LIQUOR STORE L SECTION, VIA MADODA BUTCHERY AND CAFE ENTERPRISE, TURN RIGHT AT MADADENI BREWERY VIA VIRGINIA SUPERMARKET, VIA MADADENI LIGHT TEXTILE INDUSTRIES, VIA BINDA BUILDING MATERIAL SUPPLY STORE, STRAIGHT MOYOMUHLE TAXI RANK VIA COMMUNITY CENTRE, AT ROBOT TURN RIGHT ENTER MAIN ROAD FROM NEWCASTLE TO OSIZWENI UTRECHT- STRAIGHT ACROSS INGAGANE RIVER ROBOT TO THE NEXT ROBOT VIA KEYWAY MOTORS, RETURN RIGHT TO ALBERT WESSELS DRIVE OR STRAIGHT, VIA RAILWAY STATION KARBOCHEM OFF-RAMP, TURN LEFT ENTER N11 ABOUT 1 KILOMETER DRIVE TURN RIGHT INTO ALLEN STREET, VIA ARBOR PARK STRAIGHT INTO TOWN (ALLEN STREET) TURN LEFT AT KIRKLAND STREET, TURN RIGHT AND DRIVE ACROSS STREET ENTER APPROVED NEWCASTLE TAXI RANK.		



transport

Department:
Transport
Province of KwaZulu-Natal

GAZETTE

LGKZNG11-2019-JUN

REGION: ALL

12.6	2100F52207J510057625 - NEWCASTLE (MADADENI 6) TO VRYHEID FROM NEWCASTLE TAXI RANK AND FROM MADADENI SECTION 6 TO VRYHEID FROM NEWCASTLE TAXI RANK IN NEWCASTLE PROCEED STRAIGHT ACROSS TERMINUS STREET, INTO VOORTREKKER STREET, TURN LEFT AT KIRKLAND STREET, TURN RIGHT AT ALLAN STREET (MAIN STREET) PROCEED STRAIGHT VIA ARBOR PARK SUBURBS, TURN LEFT ENTER N11 ROAD PROCEED STRAIGHT, TURN RIGHT INTO P483 PROCEED STRAIGHT TURN LEFT AT CAVERN ROBOT TO (PICK UP POINT) SECTION 6 RETURN THE SAME ROAD TO CAVERN ROBOT, TURN LEFT AT ROBOT, ENTER P483 ROAD, VIA OSIZWENI TO UTRECHT, TURN RIGHT AT UTRECHT ROAD INTERSECTION ENTER R34 ROAD PROCEED.
12.7	2202BQ2100F500057632 - NEWCASTLE TAXI RANK TO NEWCASTLE TOWNLANDS FROM TAXI RANK INTO TERMINUS STREET TURN LEFT AT VOORTREKKER STREET TURN LEFT INTO KIRKLAND STREET, TURN LEFT INTO ALLEN STREET, PROCEED STRAIGHT TURN RIGHT AT DRAKENSBURG DRIVE PROCEED STRAIGHT, VIA MONTE VISTA, TURN LEFT INTO AQUAMARINE DRIVE, TURN RIGHT INTO AMETHYST ROAD PROCEED STRAIGHT TURN RIGHT AT DRAKENSBURG DRIVE, TURN LEFT INTO VICTORIA ROAD PROCEED STRAIGHT VIA AMAJUBA LODGE, CHECKERS SHOPPING CENTRE, TURN RIGHT AT ROBOT INTO ALLEN STREET PICK AND DROP TO AND FROM. RETURN WITH SAME ROUTE TO NEWCASTLE TAXI RANK.
12.8	2202BQ2207B500057663 - NEWCASTLE TO UTRECHT FROM NEWCASTLE TAXI RANK WITH VOORTREKKER STREET TURN LEFT TO 34 KIRKLAND STREET AND TURN LEFT TO 31 ALLEN STREET AND TURN LEFT TO JOIN N11 ROAD TURN RIGHT TO UTRECHT ROAD AND TURN LEFT TO UTRECHT INTO APPROVED TAXI RANK AND RETURN BACK USING THE SAME ROUTE.
12.9	2100F521004P10057664 - NEWCASTLE TO DUNDEE. FROM NEWCASTLE APPROVED TAXI RANK PROCEED ACROSS TERMINUS STREET, ENTER VOORTREKKER STREET TURN LEFT TO KIRKLAND STREET, TURN RIGHT ENTER ALLEN STREET, PROCEED TURN LEFT TO N11 PROCEED STRAIGHT TURN LEFT TO R621 VIA NDH ENTER PROCEED STRAIGHT VIA HUTTENS SPRUIT TURN LEFT TO DUNDEE ENTER LANDMAN STREET TURN LEFT ENTER DUNDEE APPROVED TAXI RANK RETURN WITH SAME ROUTE TO NEWCASTLE.
12.10	2202BR2100F500057612 - MADADENI (LIBRARY) TO NEWCASTLE FROM MADADENI LIBRARY AND COMMUNITY HALL, TURN LEFT INTO BEER WHOLESALE, TURN RIGHT AT ROBOT, AND PROCEED TO AMAJUBA COLLEGE, MAGISTRATE OFFICE, OR FROM MADADENI LIBRARY, TURN RIGHT TO ROAD INTERSECTION BETWEEN SECTION 2 AND 3, TURN LEFT TO KWASBALI TAVERN (BETWEEN 2 AND 3), TURN LEFT METHODIST CHURCH, PROCEED TO SECTION 1 CLINIC, KHUZANI SHOPPING CENTRE, PROCEED STRAIGHT TO BP GARAGE, AMAJUBA DISTRICT MUNICIPALITY OFFICE, IKHWEZI SECTION/POLICE STATION, TURN RIGHT AT ROBOT, TURN RIGHT TO INGAGANE ROAD INTERSECTION, TURN RIGHT AT THE ROBOT CROSSING INGAGANE RIVER TO MATUKUSA NEW TOWNSHIP AT KEYWAY MOTORS (MATUKUSA) ROBOT PROCEED STRAIGHT TO RAILWAY STATION KARBOCHEM. TURN LEFT ENTER ROAD N11 AND RIGHT INTO ALLEN STREET TO NEWCASTLE INTO ARBOR PARK TOWN HOUSES, PROCEED ON ALLEN STREET ENTER NEWCASTLE. TURN LEFT AT KIRKLAND STREET, TURN RIGHT AT VOORTREKKER STREET PROCEED ACROSS TERMINUS STREET ENTER APPROVED NEWCASTLE TAXI RANK. RETURN WITH THE SAME ROUTE TO MADADENI TOWNSHIP
12.11	2202BR2100F500057613 - MADADENI (HIGH SCHOOL) TO NEWCASTLE FROM MADADENI HIGH SCHOOL, TURN RIGHT AT EMATSHENI AMHLOPHE TO ENYOKENI SECTION 3, TURN LEFT VODACOM CONTAINERS TO BHEKUKUPHIWA RESTAURANT, LEFT AT EHASHINI STOP TO ST JOHN CHURCH, TURN RIGHT TOWARDS SHOPRITE CENTRE, RIGHT AT CLINIC NO.7, TO KWASBALI TAVERN, TURN LEFT AT METHODIST CHURCH, TO CLINIC NO.1 AT SECTION 1 TO SECTION1, TURN LEFT AT BP GARAGE, TO AMAJUBA MUNICIPALITY OFFICE, INTO IKHWEZI SECTION, TO MADADENI POLICE STATION, TURN RIGHT AT ROBOT, RIGHT AT INGAGANE INTERSECTION ROBOT, ENTER ROAD 0483 FROM UTRECHT, OSIZWENI TO NEWCASTLE, TURN RIGHT AT KEYWAY MOTORS TO EMABHODI, PROTECTION SERVICE TURN ENTER RIGHT ALLEN STREET AT KEYWAY MOTORS PROCEED STRAIGHT, INTO RAILWAY STATION, KARBOCHEM OFF-RAMP TURN LEFT ENTER N11, TURN RIGHT AT ALLEN STREET TO NEWCASTLE, PROCEED ON ALLEN STREET, TURN LEFT AT KIRKLAND STREET, TURN RIGHT AT VOORTREKKER STREET, PROCEED ACROSS TERMINUS STREET ENTER APPROVED NEWCASTLE TAXI RANK. RETURN WITH SAME ROUTE TO MADADENI TOWNSHIP ALTERNATE: ROUTE STARTING POINT SAME AS ABOVE BUT AT KEYWAY MOTORS PROCEED STRAIGHT, TO RAILWAY STATION, TO KARBOCHEM OFF-RAMP, TURN LEFT ENTER N11, TURN RIGHT AT ALLEN STREET TO NEWCASTLE, PROCEED STRAIGHT INTO ARBOR PARK SUBURBS PROCEED ALONG TERMINUS STREET ENTER NEWCASTLE APPROVED TAXI RANK. RETURN SAME ROUTE TO MADADENI TOWNSHIP.
12.12	2202BR2100F500057615 - MADADENI TO NEWCASTLE (TEXTILE INDUSTRY) FROM ZENZELE SHOPPING CENTRE, TURN RIGHT AT MADADENI HOSPITAL, TURN LEFT AT THOKOZA SHOPPING CENTRE, TURN RIGHT AT SCHOOL FOR DEAF, TURN LEFT CLINIC NO.5, SECTION5, VIA NTOBEKO L. P. SCHOOL, TURN LEFT OR RIGHT AMAJUBA COLLEGE, VIA MAGISTRATE OFFICE, VIA POLICE STATION, TURN RIGHT TO INGAGANE INTERSECTION, TURN RIGHT AT THE ROBOT CROSSING INGAGANE RIVER, VIA MATUKUSA NEW TOWNSHIP, AT KEWAY MOTORS (MATUKUSA) ROBOT TURN RIGHT AT INTERSECTION BETWEEN 5 AND 2 TOWARDS BEER WHOLESALE, TURN LEFT AT ROBOT, PROCEED, TURN LEFT AT CLINIC 3 SECTION 3 VIA KWASIBALI TAVERN, TURN LEFT AT METHODIST, VIA SECTION 1, VIA AMAJUBA DISTRICT OFFICE, VIA KHUZANI SHOPPING CENTER, LEFT AT BP GARAGE, VIA MAGISTRATE VIA AMAJUBA DISTRICT, VIA IKHWEZI SECTION, TURN RIGHT AT MADADENI POLICE STATION ROBOT, PROCEED STRAIGHT TURN RIGHT INTO P483 ROAD TO MATUKUSA NEW SETTLEMENT (PICK AND DROP) PROCEED STRAIGHT, TURN AT KEWAY MOTORS INTO ASIPHEPHE ROAD PROCEED STRAIGHT ENTER ALBERT WESSELS DRIVE TO NEWCASTLE TEXTILE INDUSTRIES OFFLOAD AND LOAD ALL AROUND TEXTILE INDUSTRIES OR RETURN WITH SAME ROUTE TO MADADENI APPROVED TAXI RANK. PROCEED TURN LEFT AT CLINIC 3 SECTION 3 VIA KWASBALI TAVERN, LEFT AT METHODIST, VIA SECTION 1, VIA AMAJUBA DISTRICT OFFICE, VIA KHUZANI SHOPPING CENTER, LEFT AT BP GARAGE VIA MAGISTRATES OFFICE VIA AMAJUBA DISTRICT VIA IKHWEZI SECTION, RIGHT AT MADADENI POLICE STATION ROBOT, PROCEED TO NEWCASTLE OR RETURN WITH SAME ROUTE TO APPROVED CHECKERS TAXI RANK.
12.13	2202BR2100F500057616 - MADADENI (KWAMSIMANGO) TO NEWCASTLE FROM BREWERY (SORGHUM BEER) TOWN MILES TAVERN (KWAMSIMANGO), TURN LEFT AT BREWERY, VIA ITHALA INDUSTRIAL SITE AT SECTION 6, TURN RIGHT ACROSS ROAD MOYOMUHLE TAXI RANK, TURN RIGHT AT KWADLAMINI CORNER HOUSE BETWEEN HOSPITAL AND SECTION 6, PROCEED STRAIGHT, TURN LEFT ZENZELE SHOPPING CENTER AT SECTION 5, PROCEED BETWEEN SECTION5 AND MADADENI HOSPITAL, TURN RIGHT AT ROAD INTERSECTION CHECK HOMES, VIA CRIPPLE CENTRE VIA EDUCATION (OFFICE CIRCUIT OFFICE) ROAD BETWEEN SECTION 5 OPENING VELD, VIA AMAJUBA TECHNOLOGY CENTRE, LEFT ENTER ROAD FROM OLD KZT DEPOT, BEER WHOLESALE, VIA AMAJUBA COLLEGE, VIA MAGISTRATE OFFICE PROCEED STRAIGHT TO INGAGANE RIVER, VIA MATUKUSA NEW TOWNSHIP, AT KEWAY MOTORS (MATUKUSA) ROBOT PROCEED STRAIGHT VIA RAILWAY STATION, KARBOCHEM, TURN LEFT ENTER ROAD N11 AND RETURN RIGHT INTO ALLEN STREET TO NEWCASTLE, VIA ARBOR PARK TOWN HOUSES, PROCEED ON ALLEN STREET ENTER NEWCASTLE, TURN LEFT AT KIRKLAND STREET, TURN RIGHT AT VOORTREKKER STREET, PROCEED ACROSS TERMINUS ENTER APPROVED NEWCASTLE TAXI RANK. RETURN WITH SAME ROUTE TO MADADENI TOWNSHIP.
12.14	2202BR2202BR00057620 - MADADENI (JOBSTOWN / EMASONDEZA) TO MADADENI FROM KWADANISA STOP JOBSTOWN, TURN RIGHT ON ROAD D1335, VIA ZUKA TRUST FARM, TURN LEFT JOBSTOWN SCHOOL AND ISIKHALISEZWE S. PRIMARY SCHOOL, PROCEED ACROSS THEKU RIVIA MASKRAAL PROCEED STRAIGHT, ENTER SECTION MADADENI, TURN RIGHT AT ISCOR HOSTEL, VIA ISCOR HOSTEL (INGQAYI HOSTEL) PROCEED STRAIGHT TURN LEFT AT EMATSHENI AMHLOPHE, TURN RIGHT AT CORNER HOUSE KWAMDLALOSE PROCEED STRAIGHT TURN LEFT SHOPRITE CHECKERS ENTER CHECKERS APPROVED TAXI RANK OFF-LOAD AND RETURN WITH SAME ROUTE TO MASONDEZA. ALTERNATIVE ROUTE FROM KWAMDLALOSE CORNER HOUSE PROCEED STRAIGHT VIA CHECKERS SHOPPING CENTER, VIA SECTION 3 CLINIC, TURN RIGHT AT ROAD INTERSECTION PROCEED STRAIGHT VIA KWASIBALI TURN LEFT AT METHODIST CHURCH PROCEED STRAIGHT VIA SECTION 1 TAXI RANK VIA EKHUZANI, VIA EMBONGOLWENI, VIA BP GARAGE, VIA IKHWEZI SECTION, VIA MADADENI POLICE STATION AT THE ROBOT TURN LEFT PROCEED STRAIGHT ENTER MAGISTRATE AND WELFARE OFFICE PARKING AND LOAD / OFFLOAD. RETURN THE SAME ROUTE TO MADADENI CHECKERS.



transport

Department:
Transport
Province of KwaZulu-Natal

GAZETTE

LGKZNG11-2019-JUN

REGION: ALL

12.15	<p>2202BR2202BR00057621 - MADADENI TO MADADENI (SIBHASHA KILBARCHAN)</p> <p>FROM NEWCASTLE TAXI RANK, TURN LEFT INTO TERMINUS STREET, TURN RIGHT AT VOORTREKKER STREET, TURN LEFT AT KIRKLAND STREET, AND TURN RIGHT AT ALLEN STREET.</p> <p>ALTERNATIVE.</p> <p>FROM NEWCASTLE TAXI RANK, TURN RIGHT AT TERMINUS STREET, TURN LEFT AT SUTHERLAND STREET, TURN LEFT AT HOSPITAL VIA PROVINCIAL HOSPITAL NEWCASTLE PRISON TURN RIGHT INTO ALLEN STREET, PROCEED TURN RIGHT INTO N11 LADYSMITH ROAD, TURN RIGHT TO INDIAN VILLAGE RETURN SAME ROUTE ACROSS N11, LEFT INTO KILBARCHEN VILLAGE, TURN LEFT AT 4TH AVENUE RETURN SAME ROUTE TURN LEFT INTO INGAGANE ROAD, TURN LEFT TO KILBARCHEN GOLF CLUB RETURN SAME ROUTE TURN LEFT, AT BUTHELEZI STREET VIA OLD POWERSTATION, PROCEED STRAIGHT INTO INGAGANE TOWNSHIP TURN LEFT INTO INGAGANE CLUB INTO 3RD AVENUE AT INGAGANE TOWNSHIP OFFICE RETURN WITH SAME ROUTE TO MADADENI.</p> <p>ALTERNATIVE.</p> <p>ROUTE FROM NEWCASTLE TAXI RANK PROCEED ACROSS TERMINUS STREET, TURN LEFT AT VOORTREKKER STREET, TURN RIGHT AT KIRKLAND STREET, PROCEED STRAIGHT TURN LEFT AT SUTHERLAND STREET VIA PICK N PAY SHOPPING CENTER VIA TECHNIKON SA, TURN LEFT AT HOSPITAL STREET PROCEED STRAIGHT TURN RIGHT ALLEN STREET VIA ARBOR PARK SUBURB, TURN LEFT ENTER N11 TURN RIGHT INTO P483 ROAD TO MADADENI, OSIZWENI AND UTRECHT, TURN RIGHT KARBOCHEM VIA KARBOCHEM PROCEED STRAIGHT VIA ROY POINT CEMETERY, PROCEED STRAIGHT ENTER VEZIBUHLE SETTLEMENT (KNOWN AS EMPONGPONGWENI) RETURN WITH THE SAME ROUTE TO NEWCASTLE APPROVED TAXI RANK. ALTERNATIVE TO ROUTE 11 TURN RIGHT TO BALLANGEIGH AND RETURN AND TURN LEFT TO VEZIBUHLE.</p>
12.16	<p>2202BR2202BS00057622 - MADADENI TO OSIZWENI</p> <p>FROM MADADENI TO OSIZWENI TOWNSHIP FROM MAGISTRATE OFFICE, MADADENI TOWNSHIP, TURN LEFT ENTER ROAD BETWEEN SECTION 2 AND MUNICIPALITY OFFICES, TURN RIGHT AT BP GARAGE PROCEED STRAIGHT VIA IMBONGOLWENI CHURCH, VIA KHUZANI SHOPPING CENTRE VIA METHODIST CHURCH, SECTIONS 1 PROCEED STRAIGHT AT FOUR WAY STOP ON ROAD BETWEEN RIVERSIDE HOUSES AND SECTION 3 TURN RIGHT AT KWAMABOYA, VIA EHASHINI STOP, VIA ST HOHN CHURCH, TURN RIGHT AT CHECKERS SHOPPING CENTER VIA CLINIC SECTION 3, TURN LEFT AT CLINIC, AND PROCEED VIA MADADENI LIBRARY, VIA BEER WHOLESALE DEPOT, VIA MAZIBUYE TESTING STATION, PROCEED STRAIGHT, AT ZENZELE SHOPPING CENTER, TURN RIGHT AND TURN LEFT VIA MADADENI HOSPITAL ROAD BETWEEN SECTION 6 AND MADADENI HOSPITAL, TURN LEFT AT AMAZULU HIGH SCHOOL, TURN RIGHT AT ROAD INTERSECTION (ROAD BETWEEN SECTION 6 AND SECTION 7), VIA MADODA SHOPPING ENTERPRISE, TURN RIGHT AT MADADENI BREWERY VIA MOYOMUHLE TAXI RANK, TURN LEFT AT THE ROBOT ENTER ROAD TO OSIZWENI AND UTRECHT VIA NINE MILE STOP, VIA BLAUBOSCH AREA, TURN RIGHT AT EMPANGENI, TURN LEFT ENTER OSIZWENI TOWNSHIP (SOUTH), PROCEED STRAIGHT VIA QHUBIMFUNDO S. P. SCHOOL AND VIA XOLANI HIGH SCHOOL, TURN RIGHT AT KWAMASHU STOP, TURN LEFT AT MPHAZIMA RESTAURANT AND HLANGANANI SHOPPING CENTRE, PROCEED STRAIGHT, TURN RIGHT AT ROAD INTERSECTION VIA OSIZWENI BUSINESS ARE, VIA POST OFFICE (OSIZWENI) AND S.A.P.S. STATION, TURN LEFT PROCEED STRAIGHT TO TOP TANK, TURN LEFT KWAMBHOKO (SAND SUPPLY DEPOT) VIA LONG HOMES HOUSING, TURN RIGHT AT MATSHEKETSHENI SECTION, VIA KVA BOB SHOPPING CENTRE, AND MASKOPHASINI, TURN LEFT AT DEPOT, ON THE THIRD ROAD FROM KHUZANI SHOPPING CENTRE, TURN RIGHT VIA KWAMAKHANYA SHOPPING CENTER, TURN RIGHT AT KWA VILAKAZI CORNER HOUSE, VIA 5 STAR CENTRE AND FIRE STATION OSIZWENI, AND TURN RIGHT AT T.V. LIQUOR STORE, PROCEED STRAIGHT VIA KAKALASPAN AREA (RURAL AREA) VIA MILLENNIUM CASH STORE, EMPOMPINI RETURN SAME ROUTE TO MADADENI TOWNSHIP.</p>
12.17	<p>2100F52202BQ00057623 - NEWCASTLE TO NEWCASTLE (IMPONDO/BAHLOKAZI)</p> <p>FROM NEWCASTLE APPROVED TAXI RANK, TURN RIGHT AT TERMINUS STREET, TURN LEFT AT GURTHELAND STREET, TURN RIGHT AT SCOTTS STREET, VIA PICK N PAY SHOPPING CENTRE, PROCEED STRAIGHT VIA CAPRICORNA HOTEL, ENTER BOUNDARY STREET AT LENOXTON TOWNSHIP, PROCEED VIA CALTEX GARAGE (PETROL), VIA RICHVIEW CIVIC HALL, VIA BABS SCRAP YARD, VIA NCANDU COMBINED SCHOOL, TURN LEFT AT CHEMSFORD ROAD, VIA FARMERS ASSOCIATION AUCTION SALE, TURN RIGHT TO ROAD D502 TO EKUSENI YOUTH DEVELOPMENT CENTRE, ENTER CHEMSFORD ROAD, PROCEED STRAIGHT, AT CHEMSFORD DAM, TURN RIGHT INTO ROAD R621 TO BAHLOKAZI HIGH SCHOOL, RETURN WITH THE SAME ROAD R621 FROM HAIGH SCHOOL VIA CHEMSFORD WATER WORKS, RETURN WITH THE SAME ROUTE FROM GIJIMA SCHOOL R621, TURN RIGHT AT CHEMSFORD DAM, RETURN WITH THE SAME ROUTE TO NEWCASTLE APPROVED TAXI RANK.</p>
12.18	<p>2100F52207J010057635 - NEWCASTLE TO MONDLO</p> <p>FROM APPROVED TAXI RANK IN NEWCASTLE PROCEED STRAIGHT ACROSS TERMINUS STREET INTO VOORTREKKER STREET, TURN LEFT AT KIRKLAND STREET, TURN RIGHT AT ALLEN STREET PROCEED STRAIGHT, VIA ARBOR PARK SUBURB, TURN LEFT ENTER N11 ROAD, TURN RIGHT INTO P483 ROAD VIA OSIZWENI TO UTRECHT, TURN RIGHT AT UTRECHT ROAD INTERSECTION ENTER ROAD R34 ROAD, PROCEED STRAIGHT AT BLOOD RIVER PROCEED STRAIGHT ACROSS R33 ROAD ENTER P54 ROAD TO NQUTHU, TURN LEFT AT KWAGRACE SHOPPING CENTRE PROCEED STRAIGHT ON THAT ROAD ENTER MONDLO, TURN LEFT TO MONDLO TAXI RANK, RETURN SAME ROUTE TO NEWCASTLE.</p>
12.19	<p>2100F52207GY10057636 - NEWCASTLE TO NQUTHU</p> <p>FROM APPROVES TAXI RANK IN NEWCASTLE PROCEED STRAIGHT ACROSS TERMINUS STREET INTO VOORTREKKER STREET, TURN LEFT AT KIRKLAND STREET, TURN RIGHT AT ALLEN STREET PROCEED STRAIGHT, VIA ARBOR PARK SUBURB, TURN LEFT ENTER N11 ROAD THEN TURN RIGHT INTO P483 ROAD VIA OSIZWENI ROAD TO UTRECHT, TURN RIGHT AT UTRECHT ROAD INTERSECTION ENTER R34 ROAD, PROCEED STRAIGHT AT BLOOD RIVER CROSSROAD PROCEED ACROSS R33 ROAD ENTER P54 ROAD TO NQUTHU APPROVED TAXI RANK DESTINATION, RETURN SAME ROUTE TO NEWCASTLE.</p>
12.20	<p>2202BR2100F500057611 - MADADENI TO NEWCASTLE</p> <p>FROM KWAHOFINA ECANAN SECTION NEW SETTLEMENT HOUSING AND THE RIVERSIDE PROCEED STRAIGHT ON ROAD BETWEEN SECTION 3 AND RIVERSIDE HOUSING AT FOUR WAY STOP PROCEED STRAIGHT VIA METHODIST CHURCH VIA SECTION 1 CLINIC AND TAXI RANK, TURN RIGHT AT SECTION 1 RANK PROCEED STRAIGHT, TURN LEFT AT KWAMAVUSO CORNER HOUSE PROCEED STRAIGHT, TURN LEFT AT LUTHERAN CHURCH PROCEED STRAIGHT, TURN RIGHT EMBONGOLWENI CHURCH, VIA BP GARAGE, VIA AMAJUBA DISTRICT OFFICE IKHWEZI SECTION AND VIA SAPS STATION MADADENI AT ROBOT, TURN RIGHT TO INGAGANE INTERSECTION, TURN RIGHT AT THE ROBOT CROSSING INGAGANE RIVER VIA RAILWAY STATION MATUKUSA NEW TOWNSHIP AT KEYWAY MOTORS (MATUKUSA) ROBOT PROCEED STRAIGHT VIA RAILWAY STATION KARBOCHEM, TURN LEFT ENTER ROAD N11 AND TURN RIGHT INTO ALLEN STREET TO NEWCASTLE, VIA ARBOR PARK TOWN HOUSES, PROCEED ON ALLEN STREET ENTER NEWCASTLE, TURN LEFT AT KIRKLAND STREET, TURN RIGHT AT VOORTREKKER STREET PROCEED STRAIGHT ACROSS TERMINUS STREET TAXI RANK, RETURN WITH THE SAME ROUTE TO MADADENI TOWNSHIP.</p> <p>OR</p> <p>TURN RIGHT AT KEYWAY MOTORS ROBOT INTO ALBERT WESSELS ROAD VIA EMABHODINI NEWCASTLE TEXTILE INDUSTRIES AND HEAVY ENGINEERING INDUSTRY, PROCEED STRAIGHT VIA ENGINE GARAGE, VIA FOUR WAY STOP PROCEED STRAIGHT, TURN RIGHT AT ROBOT VIA KARDBO TESTING STATION, TURN RIGHT ENTER HARDWICK STREET, TURN LEFT AT KINGS HOTEL INTO HARDING STREET PROCEED STRAIGHT, TURN RIGHT AT BP GARAGE AND BRAD LOWS FURNISHERS, INTO ALLEN STREET PROCEED STRAIGHT, TURN LEFT AT KIRKLAND STREET, TURN RIGHT INTO VOORTREKKER STREET PROCEED STRAIGHT ACROSS TERMINUS STREET ENTER NEWCASTLE APPROVED TAXI RANK, RETURN WITH SAME ROUTE TO MADADENI TOWNSHIP.</p>



transport

Department:
Transport
Province of KwaZulu-Natal

GAZETTE

LGKZNG11-2019-JUN

REGION: ALL

1) Application Number: APP0112146	2) Gazette Number: LGKZNG11-2019-JUN
3) Applicant: NGCOBO ME ID NO. 6209195673083 Association: QADI-NYUSWA TAXI OWNERS ASSOCIATION	4) Applicant Address: P O BOX 197 BOTHAS HILL 3660
5) Existing Licence Holder: NOT APPLICABLE ID NO. NOT APPLICABLE	6) Existing Licence Holder Address: NOT APPLICABLE
7) Type of application: NEW OPERATING LICENCE	8) Operating Licence Number: NOTAVAILABLE
9) Vehicle Type: MINIBUS	10) 1 X 15 (SEATED) + 0 (STANDING)
11) Region: DURBAN WEST	
12.1	<p>21004R21004R00047933 - NYUSWA TO PINETOWN FROM QADI/NYUSWA RANK ALONG UNNAMED ROADS THROUGH SHELELE, MGOGOZI, MABEDLANA, MLAMBO, MKHIZWANE, EZITHOLENI, MATHEBETHU, MNAMATHA, SHAYAMOYA, SIKHELEKEHLENI, INTO OLD MAIN ROAD PASS VALLEY TRUST, QADI EXTENSION, BOTHAS HILL, BOTHAS HILL STATION, PASS KEARSNEY COLLEGE, INTO MKHIZE ROAD, ASSAGAY ROAD, ALONG THE M13 TO HILLCREST TAXI RANK IN INANDA ROAD, RETURN TO THE M13, PASS POLICE STATION, HILDENE, WISTON PARK, GILLETTS, MAYTIME CENTRE, KLOOF SHOPPING CENTRE, PROCEED ALONG THE M13 THROUGH FIELD'S HILL TO THE INTERSECTION WITH OLD MAIN ROAD AND RICHMOND ROAD.</p> <p>ALTERNATE: TURN LEFT INTO OLD MAIN ROAD IN PINETOWN AND PROCEED TO ANDERSON STREET TAXI RANK AND RETURN TO THE STARTING POINT ALONG THE SAME ROUTE IN THE OPPOSITE DIRECTION.</p> <p>TURN RIGHT INTO RICHMOND ROAD, LEFT INTO TRAFFORD ROAD, HILLCLIMB ROAD, SUZUKA ROAD, KYALAMI ROAD, CIRCUIT ROAD, MALCOLM ROAD, CLARK ROAD, MOSS ROAD, ALEXANDER ROAD, BACK IN TO RICHMOND ROAD, INTO OLD MAIN ROAD, LEFT INTO ANDERSON STREET INTO ANDERSON TAXI RANK AND RETURN TO THE STARTING POINT ALONG THE SAME ROUTE IN THE OPPOSITE DIRECTION.</p>
12.2	<p>220BGN21004R00193668 - 3. KWANYUSWA TO DURBAN.</p> <p>FROM KWANYUSWA TAXI RANK JOIN MANQOBA DRIVE & TURN LEFT INTO OLD MAIN ROAD (BOTHAS HILL) & RIGHT ON THE ROBOT TO KASSIER ROAD (ASSAGAY) AND LEFT TO N3 (FREEWAY TO DURBAN SET DOWN PASSENGERS AT OFF RAMP TO BRICKFIELD ROAD BUS STOP & BACK TO N3 TURN LEFT TO TOLLGATE AND SET DOWN PASSENGERS ALONG DINIZULU ROAD (BEREA ROAD) AND BACK TO JOHANNES NKOSI STREET (OLD DUTCH ROAD) TURN RIGHT TO MARKET STREET AND SET DOWN PASSENGERS ALONG THE WAY PASS AND TURN RIGHT NEXT TO CHESTERVILLE RANK ACROSS WARWICK AVENUE TO UNIVERSITY LANE UNTIL WE REACH TAXI RANK NO 570 AND RETURN</p> <p>RETURN TRIP.</p> <p>FROM RANK NO 570 (DURBAN) TURNB TO WARWICK AVENUE (JULIUS NYERERE STREET) AND LEFT INTO N3 FREEWAY - CARRY ON AND TURN RIGHT TO KASSIER ROAD (ASSAGAY) SET DOWN AND PICK UP PASSENGERS AND TURN LEFT OLD MAIN ROAD (BOTHAS HILL) AND RIGHT TO MANQOBA DRIVE TO KWANYUSWA TAXI RANK.</p>
12.3	<p>220BGN2206NE00193667 - 1. KWANYUSWA TO HILLCREST.</p> <p>FROM KWANYUSWA TAXI RANK JOIN MANQOBE DRIVE SET DOWN & PICK UP PASSENGERS (CLINIC) TURN LEFT ONTO OLD MAIN ROAD (BOTHAS HILL) SET DOWN PASSENGERS AND DRIVE ALONG OLD MAQIN ROAD HILLCREST - TURN LEFT INTO INANDA ROAD & RIGHT INTO HILLCREST TAXI RANK RETURN ON THE SAME ROUTE TO KWANYUSWA.</p>
12.4	<p>220BGN220B5900193669 - 4. KWANYUSWA TO CAMPERDOWN.</p> <p>FROM KWANYUSWA TAXI RANK JOIN MANQOBA DRIVE AND TURN RIGHT TO OLD MAIN ROAD (BOTHAS HILL) SET DOWN AND PICK UP PASSENGERS ON THE WAY AND TURN LEFT NEXT TO THOUSANDS HILLHOTEL AND TURN RIGHT INTO MEADWAY ROAD AND TURN RIGHT TO R103 (CATORIDGE) AND TURN RIGHT AND TURN RIGHT INTO DUNBAR SPAR (CATORIDGE) SET DOWN PASSENGERS AND BACK TO R103 AND TURN RIGHT N3 (FREEWAY) TURN LEFT TO CAMPERDOWN TURN OFF AND RIGHT INTO CAMPERDOWN SHOPPING CENTRE (RANK) RETURN SAME ROUTE TO KWANYUSWA TAXI RANK.</p> <p>RETURN TRIP.</p> <p>FROM CAMPERDOWN SHOPPING CENTRE (RANK) TURN LEFT INTO N3 FREEWAY AND LEFT INTO R103 CATORIDGE & PICK UP PASSENGERS AT DUNBAR SHOPPING CENTRE AND RETURN TO KWANYUSWA TAXI RANK.</p>
12.5	<p>KZNNRCB601NS115897AA - PINETOWN TO KWANYUSWA</p> <p>PINETOWN TO NYUSWA RESERVE VIA ASSEGAY, BOTHAS HILL, GILLITS, HILLCREST, HILLDENE, KLOOF, MAYTIME, WESTERN PARK, VALLEY TRUST, MNATHA, SCHOTCHVILLE, MATHEBETHU, MAMNQOBA.</p>
12.6	<p>KZNNRCB601NS115866 - PINETOWN TO NYUSWA RESERVE VIA MABEDLANE, NGONGOZI, EZITHOLENI, MKHIZWANA, SDANGENI</p>



transport

Department:
Transport
Province of KwaZulu-Natal

GAZETTE

LGKZNG11-2019-JUN

REGION: ALL

1)	Application Number: APP0112148	2)	Gazette Number: LGKZNG11-2019-JUN
3)	Applicant: NGCOBO ME ID NO. 6209195673083 Association: QADI-NYUSWA TAXI OWNERS ASSOCIATION	4)	Applicant Address: P O BOX 197 BOTHAS HILL 3660
5)	Existing Licence Holder: NOT APPLICABLE ID NO. NOT APPLICABLE	6)	Existing Licence Holder Address: NOT APPLICABLE
7)	Type of application: NEW OPERATING LICENCE	8)	Operating Licence Number: NOTAVAILABLE
9)	Vehicle Type: MINIBUS	10)	1 X 15 (SEATED) + 0 (STANDING)
11)	Region: DURBAN WEST		
12.1	<p>21004R21004R00047933 - NYUSWA TO PINETOWN FROM QADI/NYUSWA RANK ALONG UNNAMED ROADS THROUGH SHELELE, MGOGOZI, MABEDLANA, MLAMBO, MKHIZWANE, EZITHOLENI, MATHEBETHU, MNAMATHA, SHAYAMOYA, SIKHELEKEHLENI, INTO OLD MAIN ROAD PASS VALLEY TRUST, QADI EXTENSION, BOTHAS HILL, BOTHAS HILL STATION, PASS KEARSNEY COLLEGE, INTO MKHIZE ROAD, ASSAGAY ROAD, ALONG THE M13 TO HILLCREST TAXI RANK IN INANDA ROAD, RETURN TO THE M13, PASS POLICE STATION, HILDENE, WISTON PARK, GILLETS, MAYTIME CENTRE, KLOOF SHOPPING CENTRE, PROCEED ALONG THE M13 THROUGH FIELD'S HILL TO THE INTERSECTION WITH OLD MAIN ROAD AND RICHMOND ROAD.</p> <p>ALTERNATE: TURN LEFT INTO OLD MAIN ROAD IN PINETOWN AND PROCEED TO ANDERSON STREET TAXI RANK AND RETURN TO THE STARTING POINT ALONG THE SAME ROUTE IN THE OPPOSITE DIRECTION.</p> <p>TURN RIGHT INTO RICHMOND ROAD, LEFT INTO TRAFFORD ROAD, HILLCLIMB ROAD, SUZUKA ROAD, KYALAMI ROAD, CIRCUIT ROAD, MALCOLM ROAD, CLARK ROAD, MOSS ROAD, ALEXANDER ROAD, BACK IN TO RICHMOND ROAD, INTO OLD MAIN ROAD, LEFT INTO ANDERSON STREET INTO ANDERSON TAXI RANK AND RETURN TO THE STARTING POINT ALONG THE SAME ROUTE IN THE OPPOSITE DIRECTION.</p>		
12.2	<p>220BGN21004R00193668 - 3. KWANYUSWA TO DURBAN.</p> <p>FROM KWANYUSWA TAXI RANK JOIN MANQOBA DRIVE & TURN LEFT INTO OLD MAIN ROAD (BOTHAS HILL) & RIGHT ON THE ROBOT TO KASSIER ROAD (ASSAGAY) AND LEFT TO N3 (FREEWAY TO DURBAN SET DOWN PASSENGERS AT OFF RAMP TO BRICKFIELD ROAD BUS STOP & BACK TO N3 TURN LEFT TO TOLLGATE AND SET DOWN PASSENGERS ALONG DINIZULU ROAD (BEREA ROAD) AND BACK TO JOHANNES NKOSI STREET (OLD DUTCH ROAD) TURN RIGHT TO MARKET STREET AND SET DOWN PASSENGERS ALONG THE WAY PASS AND TURN RIGHT NEXT TO CHESTERVILLE RANK ACROSS WARWICK AVENUE TO UNIVERSITY LANE UNTIL WE REACH TAXI RANK NO 570 AND RETURN</p> <p>RETURN TRIP.</p> <p>FROM RANK NO 570 (DURBAN) TURNB TO WARWICK AVENUE (JULIUS NYERERE STREET) AND LEFT INTO N3 FREEWAY - CARRY ON AND TURN RIGHT TO KASSIER ROAD (ASSAGAY) SET DOWN AND PICK UP PASSENGERS AND TURN LEFT OLD MAIN ROAD (BOTHAS HILL) AND RIGHT TO MANQOBA DRIVE TO KWANYUSWA TAXI RANK.</p>		
12.3	<p>220BGN2206NE00193667 - 1. KWANYUSWA TO HILLCREST.</p> <p>FROM KWANYUSWA TAXI RANK JOIN MANQOBE DRIVE SET DOWN & PICK UP PASSENGERS (CLINIC) TURN LEFT ONTO OLD MAIN ROAD (BOTHAS HILL) SET DOWN PASSENGERS AND DRIVE ALONG OLD MAQIN ROAD HILLCREST - TURN LEFT INTO INANDA ROAD & RIGHT INTO HILLCREST TAXI RANK RETURN ON THE SAME ROUTE TO KWANYUSWA.</p>		
12.4	<p>220BGN220B5900193669 - 4. KWANYUSWA TO CAMPERDOWN.</p> <p>FROM KWANYUSWA TAXI RANK JOIN MANQOBA DRIVE AND TURN RIGHT TO OLD MAIN ROAD (BOTHAS HILL) SET DOWN AND PICK UP PASSENGERS ON THE WAY AND TURN LEFT NEXT TO THOUSANDS HILLHOTEL AND TURN RIGHT INTO MEADWAY ROAD AND TURN RIGHT TO R103 (CATORIDGE) AND TURN RIGHT AND TURN RIGHT INTO DUNBAR SPAR (CATORIDGE) SET DOWN PASSENGERS AND BACK TO R103 AND TURN RIGHT N3 (FREEWAY) TURN LEFT TO CAMPERDOWN TURN OFF AND RIGHT INTO CAMPERDOWN SHOPPING CENTRE (RANK) RETURN SAME ROUTE TO KWANYUSWA TAXI RANK.</p> <p>RETURN TRIP.</p> <p>FROM CAMPERDOWN SHOPPING CENTRE (RANK) TURN LEFT INTO N3 FREEWAY AND LEFT INTO R103 CATORIDGE & PICK UP PASSENGERS AT DUNBAR SHOPPING CENTRE AND RETURN TO KWANYUSWA TAXI RANK.</p>		
12.5	<p>KZNNRCB601NS115897AA - PINETOWN TO KWANYUSWA</p> <p>PINETOWN TO NYUSWA RESERVE VIA ASSEGAY, BOTHAS HILL, GILLITS, HILLCREST, HILLDENE, KLOOF, MAYTIME, WESTERN PARK, VALLEY TRUST, MNATHA, SCHOTCHVILLE, MATHEBETHU, MAMNQOBA.</p>		
12.6	<p>KZNNRCB601NS115866 - PINETOWN TO NYUSWA RESERVE VIA MABEDLANE, NGONGOZI, EZITHOLENI, MKHIZWANA, SDANGENI</p>		



transport

Department:
Transport
Province of KwaZulu-Natal

GAZETTE

LGKZNG11-2019-JUN

REGION: ALL

1) Application Number: APP0112153	2) Gazette Number: LGKZNG11-2019-JUN
3) Applicant: BM HLONGWANE ID NO. 5507125269083 Association: EDENDALE ESIGODINI TAXI ASSOCIATION	4) Applicant Address: P O BOX 611 UNDERBURG KWA-ZULU NATAL 3257
5) Existing Licence Holder: NOT APPLICABLE ID NO. NOT APPLICABLE	6) Existing Licence Holder Address: NOT APPLICABLE
7) Type of application: NEW OPERATING LICENCE	8) Operating Licence Number: LGKZN0403000918
9) Vehicle Type: MINIBUS	10) 1 X 15 (SEATED) + 0 (STANDING)
11) Region: UMGUNGUNDLOVU	
12.1	2202GR2100H300049114 - ESIGODINI TO PIETERMARITZBURG ESIGODINI ROUTE FROM ESIGODINI TERMINUS THROUGH GEORGETOWN ROAD 6 TO MUNICIPAL ROAD 7 INTO EDENDALE ROAD RIGHT INTO LONGMARKET STREET LEFT INTO RETIEF STREET TO DESTINATION AT RETIEF STREET TERMINAL. FROM DESTINATION ALONG PIETERMARITZ STREET LEFT INTO WEST STREET RIGHT INTO LOOP STREET LEFT INTO EDENDALE ROAD TO MUNICIPAL ROAD 7 THROUGH GEORGETOWN ROAD 6 TO ESIGODINI TERMINUS.
12.2	22069B2100H300049115 - EDENDALE TO PIETERMARITZBURG EDENDALE ROUTE FROM GEORGETOWN LIBRARY TERMINUS THROUGH GEORGETOWN ROAD 6 TO MUNICIPAL ROAD 7 TO EDENDALE ROAD. RIGHT INTO LONGMARKET STREET LEFT AT RETIEF STREET LEFT AT PIETERMARITZ STREET TO DESTINATION AT ASMALLS CAR PARK SITE OFF PIETERMARITZ STREET. FROM DESTINATION ALONG PIETERMARITZ STREET LEFT INTO WEST STREET. RIGHT INTO LOOP STREET LEFT INTO EDENDALE TO MUNICIPAL ROAD 7 THROUGH GEORGETOWN ROAD 6 TO ORIGIN AT GEORGETOWN LIBRARY TERMINUS.
12.3	2206952100H300049117 - EDENDALE TO PIETERMARITZBURG ENHLAZATSHE ROUTE FROM TERMINUS AT ENHLAZATSHE THROUGH GEORGETOWN ROAD 5 TO MUNICIPAL ROAD 7 LEFT INTO EDENDALE ROAD RIGHT AT LONGMARKET STREET LEFT AT RETIEF STREET LEFT AT PIETERMARITZ STREET TO DESTINATION POINT AT ASMALLS CAR PARK OFF PIETERMARITZ STREET. FROM DESTINATION ALONG PIETERMARITZ STREET LEFT INTO WEST STREET RIGHT AT LOOP STREET LEFT AT EDENDALE ROAD TO MUNICIPAL ROAD 7 THROUGH GEORGETOWN ROAD 5 TO ENHLAZATSHE TERMINUS.
12.4	2206952100H300049113 - SMERO TO PIETERMARITZBURG SMERO ROUTE FROM SMERO TERMINUS AT WATERWORKS THROUGH GEORGETOWN ROADS, 9, 8, 6 TURN RIGHT TO MUNICIPAL ROAD 7 TO EDENDALE ROAD RIGHT AT LONGMARKET STREET LEFT AT RETIEF STREET LEFT AT PIETERMARITZ STREET TO DESTINATION AT ASMALLS CAR PARK OFF PIETERMARITZ STREET FROM DESTINATION ALONG PIETERMARITZ STREET LEFT INTO WEST STREET RIGHT AT LOOP STREET LEFT INTO EDENDALE ROAD TO MUNICIPAL ROAD 7 GEORGETOWN ROADS 6, 8, & 9 TO SMERO TERMINUS AT WATERWORKS.



transport

Department:
Transport
Province of KwaZulu-Natal

GAZETTE

LGKZNG11-2019-JUN

REGION: ALL

1) Application Number: APP0112174	2) Gazette Number: LGKZNG11-2019-JUN
3) Applicant: LA MAPHUMULO ID NO. 6812085319087 Association: ZAMOKUHLE TAXI ASSOCIATION (PORT SHEPS)	4) Applicant Address: 20 PIGEON DRIVE YELLOWWOOD DURBAN KWA-ZULU NATAL 4000
5) Existing Licence Holder: NOT APPLICABLE ID NO. NOT APPLICABLE	6) Existing Licence Holder Address: NOT APPLICABLE
7) Type of application: NEW OPERATING LICENCE	8) Operating Licence Number: LGKZN1003000053
9) Vehicle Type: MINIBUS	10) 1 X 15 (SEATED) + 0 (STANDING)
11) Region: UGU-OGWINI	
12.1	2100HE21004R10054976 - PORT SHEPSTONE TO DURBAN PORT SHEPSTONE ALONG RYDER STREET JOINING R102 TO HIBBERDENE LOAD HIBBERDENE, Fafa, UMKOMAAS, AMANZIMTOTI JOINING JOURNEY ROAD TO OFF LOAD ISIPHINGO, REUNION, WEMA TO BROOK STREET 61, AND RETURN TO PORT SHEPSTONE OFFLOAD, UMTHWALUME, HIBBERDENE TO PORT SHEPSTONE TAXI RANK RYDER STREET.
12.2	22067A22066O10054977 - 2. PORT SHEPSTONE TO UMZINTO PORT SHEPSTONE TAXI RANK ALONG RYDER STREET JOINING R102 TO HIBBERDEN JOINING SEZELA ROAD TO UMZINTO TAXI RANK RETURN TO PORT SHEPSTONE TAXI RANK OFF LOAD Fafa, HIBBERDENE DIRECT TO PORT SHEPSTONE TAXI RANK.
12.3	2100HE3202US10054979 - PORT SHEPSTONE TO MTATA PORT SHEPSTONE TAXI RANK TO MANDELA DRIVE ALONG N2 IZINGOLWENI- HARDING- KOKSTAD OFF LOAD MT AYLIFF, QUMBU, TSOLO, MT FREE TO UMTATA TO MADERIA STREET, AND RETURN TO PORT SHEPSTONE. OFF LOAD PADDOCK, MURCHISON, BOBOYI, MARBURG BATES DIRECT TO PORT SHEPSTONE TAXI RANK.
12.4	2100HE11008Z10054980 - 4. PORT SHEPSTONE TO JOHANNESBURG. PORT SHEPSTONE TAXI RANK TO RYDER STREET JOINING R102 TO HIBBERDENE TURN WINKELSPRUIT TO UMBUMBULU TO PIETERMARITZBURG TO N3 WEST JOHANNESBURG, INTO AND ALONG HARROW ROAD, ANDERSON STREET TO WANDERERS STREET TAXI RANK JOHANNESBURG AND RETURN.



transport

Department:
Transport
Province of KwaZulu-Natal

GAZETTE

LGKZNG11-2019-JUN

REGION: ALL

1) Application Number: APP0112178	2) Gazette Number: LGKZNG11-2019-JUN
3) Applicant: LA MAPHUMULO ID NO. 6812085319087 Association: ZAMOKUHLE TAXI ASSOCIATION (PORT SHEPS)	4) Applicant Address: 20 PIGEON DRIVE YELLOWWOOD DURBAN KWA-ZULU NATAL 4000
5) Existing Licence Holder: NOT APPLICABLE ID NO. NOT APPLICABLE	6) Existing Licence Holder Address: NOT APPLICABLE
7) Type of application: NEW OPERATING LICENCE	8) Operating Licence Number: LGKZN1003000071
9) Vehicle Type: MINIBUS	10) 1 X 15 (SEATED) + 0 (STANDING)
11) Region: UGU-OGWINI	
12.1	2100HE21004R10054976 - PORT SHEPSTONE TO DURBAN PORT SHEPSTONE ALONG RYDER STREET JOINING R102 TO HIBBERDENE LOAD HIBBERDENE, FAFA, UMKOMAAS, AMANZIMTOTI JOINING JOURNEY ROAD TO OFF LOAD ISIPHINGO, REUNION, WEMA TO BROOK STREET 61, AND RETURN TO PORT SHEPSTONE OFFLOAD, UMTHWALUME, HIBBERDENE TO PORT SHEPSTONE TAXI RANK RYDER STREET.
12.2	22067A22066O10054977 - 2. PORT SHEPSTONE TO UMZINTO PORT SHEPSTONE TAXI RANK ALONG RYDER STREET JOINING R102 TO HIBBERDEN JOINING SEZELA ROAD TO UMZINTO TAXI RANK RETURN TO PORT SHEPSTONE TAXI RANK OFF LOAD FAFA, HIBBERDENE DIRECT TO PORT SHEPSTONE TAXI RANK.
12.3	2100HE3202US10054979 - PORT SHEPSTONE TO MTATA PORT SHEPSTONE TAXI RANK TO MANDELA DRIVE ALONG N2 IZINGOLWENI- HARDING- KOKSTAD OFF LOAD MT AYLIFF, QUMBU, TSOLO, MT FREE TO UMTATA TO MADERIA STREET, AND RETURN TO PORT SHEPSTONE. OFF LOAD PADDOCK, MURCHISON, BOBOYI, MARBURG BATES DIRECT TO PORT SHEPSTONE TAXI RANK.
12.4	2100HE11008Z10054980 - 4. PORT SHEPSTONE TO JOHANNESBURG. PORT SHEPSTONE TAXI RANK TO RYDER STREET JOINING R102 TO HIBBERDENE TURN WINKELSPRUIT TO UMBUMBULU TO PIETERMARITZBURG TO N3 WEST JOHANNESBURG, INTO AND ALONG HARROW ROAD, ANDERSON STREET TO WANDERERS STREET TAXI RANK JOHANNESBURG AND RETURN.



transport

Department:
Transport
Province of KwaZulu-Natal

GAZETTE

LGKZNG11-2019-JUN

REGION: ALL

1) Application Number: APP0112183	2) Gazette Number: LGKZNG11-2019-JUN
3) Applicant: NS MBHELE ID NO. 7410150608085 Association: BERGVILLE TAXI ASSOCIATION	4) Applicant Address: PO. BOX 397 BERGVILLE 3350
5) Existing Licence Holder: JB MBHELE ID NO. 6301125873089	6) Existing Licence Holder Address: P O BOX 397 BERGVILLE KWA-ZULU NATAL 3350
7) Type of application: RENEWAL AND DECEASED TRANSFER	8) Operating Licence Number: LGKZN0303000119
9) Vehicle Type: MINIBUS	10) 1 X 15 (SEATED) + 0 (STANDING)
11) Region: UTHUKELA	
12.1	2203AW21001900047648 - MHLWAZINI TO BERGVILLE FROM MHLWAZINI TAXI RANK STRAIGHT WITH P394, TURN LEFT TO P10-2, TURN LEFT TO P11-1, TURN RIGHT TO WEST STREET, TURN LEFT TO BERGVILLE TAXI RANK AND RETURN TO THE SAME ROUTE.



transport

Department:
Transport
Province of KwaZulu-Natal

GAZETTE

LGKZNG11-2019-JUN

REGION: ALL

1) Application Number: APP0112187	2) Gazette Number: LGKZNG11-2019-JUN
3) Applicant: M KHUMALO ID NO. 8306256286082 Association: UMLAZI A B C AND W TAXI OWNERS ASSOCIATION	4) Applicant Address: C1209 MBONGI LANE UMLAZI TOWNSHIP 4031
5) Existing Licence Holder: B MKHWANAZI ID NO. 7306295568087	6) Existing Licence Holder Address: A431 76 MBOKODO RD UMLAZI 4031
7) Type of application: NORMAL TRANSFER	8) Operating Licence Number: LGKZN1203001367
9) Vehicle Type: MINIBUS	10) 1 X 15 (SEATED) + 0 (STANDING)
11) Region: NINGIZMU 2	
12.1	2202IR21004R00049309 - EMAWELENI TO DURBAN METRO FROM EMAWELENI TAXI RANK ALONG ANY OF THE ROUTES TO MANGOSUTHU HIGHWAY, ALONG MANGOSUTHU HIGHWAY, INTO R102, LEFT INTO HIMALAYAS ROAD OFF RAMP, RIGHT INTO HIMALAYAS ROAD, LEFT INTO CHIEF ALBERT LUTHULI FREEWAY (M4), RIGHT INTO WEST STREET, RIGHT INTO POINT ROAD, RIGHT INTO BAY TERRACE, RIGHT INTO SHEPSTONE ROAD, LEFT INTO PINE STREET, INTO RUSSELL STREET, AND PROCEED TO THE RANK IN RUSSELL STREET FROM EMAWELENI TAXI RANK ALONG ANY OF THE ROUTES INTO AND ALONG MANGOSUTHU HIGHWAY, LEFT INTO PRINCE MSHIYENI HOSPITAL AND RETURN, TURNING RIGHT INTO MANGOSUTHU HIGHWAY, LEFT INTO SIBUSISO MDAKANE ROAD, INTO PRINCE MCWAYIZENI ROAD, PROCEED TO EZIMBUZINI TAXI RANK AND RETURN TO EMAWELENI TAXI RANK ALONG THE SAME ROUTE IN REVERSE."4. RETURN JOURNEY: DURBAN TO UMLAZI (A,B,C & W) "FROM THE TAXI RANK ON RUSSELL STREET, ALONG RUSSELL STREET, LEFT INTO LEOPOLD STREET, INTO MARKET ROAD, INTO CHIEF ALBERT LUTHULI FREEWAY (M4), INTO MANGOSUTHU HIGHWAY (M30) OFF RAMP, INTO MANGOSUTHU HIGHWAY, RIGHT INTO SOLOMON MAHLANGU ROAD, AND PROCEED ALONG ANY OF ROUTES IN REVERSE TO THE STARTING POINT. FROM EZIMBUZINI TAXI RANK, RIGHT INTO PRINCE MCWAYIZENI ROAD, INTO SIBUSISO MDAKANE ROAD, LEFT INTO MANGOSUTHU HIGHWAY, RIGHT INTO SOLOMON MAHLANGU ROAD, LEFT INTO VENIYENI ROAD AND PROCEED ALONG ROUTES (1) OR (2) TO THE STARTING POINT.
12.2	2202IR238ZQM00049307 - UMLAZI TO MANGOSUTHU HIGHWAY FROM EMAWELENI TAXI RANK (ON ROAD 2003), ALONG ROAD 2003, RIGHT INTO BLESSING MABASO ROAD, RIGHT INTO ROAD 336, RIGHT INTO ROAD NO.304, RIGHT INTO VENIYENI, RIGHT INTO SOLOMON MAHLANGU, LEFT INTO MANGOSUTHU HIGHWAY.
12.3	2202IR238Z2U00049308 - EMAWELENI TO MANGOSUTHU HIGHWAY FROM EMAWELENI TAXI RANK (ON ROAD 2003) ALONG ROAD 2003, LEFT INTO VENIYENI ROAD, RIGHT INTO ROAD NO.403 AND RETURN, RIGHT INTO SOLOMON MAHLANGU, LEFT INTO MANGOSUTHU HIGHWAY.
12.4	21004R2202IR00049310 - DURBAN TO UMLAZI (A,B,C & W) FROM THE TAXI RANK ON RUSSELL STREET, ALONG RUSSELL STREET, LEFT INTO LEOPOLD STREET, INTO MARKET ROAD, INTO CHIEF ALBERT LUTHULI FREEWAY (M4), INTO MANGOSUTHU HIGHWAY (M30) OFF RAMP, INTO MANGOSUTHU HIGHWAY, RIGHT INTO SOLOMON MAHLANGU ROAD, AND PROCEED ALONG ANY OF ROUTES (1) OR (2) IN REVERSE TO THE STARTING POINT. EZIMBUZINI TO UMLAZI (A, B, C & W) FROM EZIMBUZINI TAXI RANK, RIGHT INTO PRINCE MCWAYIZENI ROAD, INTO SIBUSISO MDAKANE ROAD, LEFT INTO MANGOSUTHU HIGHWAY, RIGHT INTO SOLOMON MAHLANGU ROAD, LEFT INTO VENIYENI ROAD AND PROCEED ALONG ROUTES (1) OR (2) TO THE STARTING POINT.
12.5	2202IR2202IR00049311 - CONDITIONS: 1. PASSENGERS MAY BE PICKED UP AND/OR SET DOWN ONLY AT DESIGNATED TAXI RANK OR TAXI STOP, WHICH SHALL EXCLUDE BUS STOPS. 2. ON THE INBOUND TRIP TO DURBAN, NO PASSENGERS MAY BE PICKED UP EN ROUTE FROM ENTERING (M4) CHIEF ALBERT LUTHULI FREEWAY UNTIL REACHING RUSSELL STREET TAXI RANK 3. ON THE RETURN TRIP TO UMLAZI, NO PASSENGERS MAY BE SET DOWN UNTIL REACHING MANGOSUTHU HIGHWAY. 4. ENTRY OR RANKING ON PRIVATE PROPERTY IS NOT PERMITTED WITHOUT WRITTEN PERMISSION OF THE LANDLORD, A COPY OF WHICH MUST BE SUPPLIED TO THE BOARD. 5. WITHOUT HAVING ENTERED INTO AN AGREEMENT WITH OTHER OPERATORS ON A COMMON ROUTE, AS CONTEMPLATED BY SECTION 88(2)(B) OF ACT 22 OF 2000, THE PICKING UP OR SETTING DOWN OF PASSENGERS ON SUCH ROUTE IS NOT PERMITTED. A COPY OF SUCH AGREEMENT MUST BE SUPPLIED TO THE BOARD. 6. AT RANKS, WHETHER ON - STREET OR OFF - STREET, ONLY THE TAXIS THAT CAN BE ACCOMMODATED IN THE DEMARCATED AREA MAY OCCUPY THE RANK, EXCESS VEHICLES MUST HOLD ELSEWHERE AT DESIGNATED HOLDING AREAS. 7. RANK PERMITS OR LETTERS OF AUTHORITY MUST BE PRODUCED IN RESPECT OF ALL RANKS IN MUNICIPAL AREAS, IN PARTICULAR MAJOR TOWNS AND CITIES AND IN PARTICULAR INTER-PROVINCIAL DESTINATIONS. 8. THE ALLOCATION OF ANY ROUTE OR PORTION OF A ROUTE IS SUBJECT TO THE CONDITION THAT IT HAS BEEN APPROVED AND ALLOCATED IN GOOD FAITH AND THAT SUCH ROUTE WILL BE INVALID SHOULD IT TRANSPIRE THAT THE ROUTE OR PORTION THEREOF WILL, OR HAS CAUSED CONFLICT DUE TO IT HAVING BEEN APPROVED BASED ON INCORRECT OR FALSE INFORMATION SUPPLIED TO THE BOARD OR AS A RESULT OF AN ERROR. IN SUCH INSTANCE THE OPERATING LICENCE MUST BE RETURNED TO THE BOARD FOR CORRECTION. 9. THE VEHICLE MUST BE COVERED BY MOTOR VEHICLE INSURANCE AS WELL AS PERSONAL LIABILITY INSURANCE



transport

Department:
Transport
Province of KwaZulu-Natal

GAZETTE

LGKZNG11-2019-JUN

REGION: ALL

1) Application Number: APP0112196	2) Gazette Number: LGKZNG11-2019-JUN
3) Applicant: HV KHUMALO ID NO. 8609090915083 Association: ESTCOURT DISTRICT TAXI ASSOCIATION	4) Applicant Address: PO BOX 15 ESTCOURT KWA-ZULU NATAL 3310
5) Existing Licence Holder: NOT APPLICABLE ID NO. NOT APPLICABLE	6) Existing Licence Holder Address: NOT APPLICABLE
7) Type of application: NEW OPERATING LICENCE	8) Operating Licence Number: LKNKZN019127
9) Vehicle Type: MINIBUS	10) 1 X 15 (SEATED) + 0 (STANDING)
11) Region: UTHUKELA	
12.1	2202EN2202C710050193 - ESTCOURT TO GREYTOWN FROM APPROVED TAXI RANK IN ESCOURT INTO ALEXANDRA STREET, TURN RIGHT INTO HARDING STREET, LEFT INTO ALBERT STREET, RIGHT INTO DRUMMOND ROAD, LEFT INTO R103 AND LEFT INTO R74 AND THEN R622 INTO DURBAN STREET AND TURN RIGHT TO BELL STREET TO GREYTOWN TAXI RANK OFFLOADING, LOADING AND RETURN ALONG FORWARD ROUTE IN REVERSE.
12.2	2202EN2202EN00050196 - ESTCOURT - WEENEN FROM APPROVED TAXI RANK IN ESCOURT, ALEXANDRA STREET TO HARDING STREET, RIGHT INTO ALBERT STREET, INTO DRUMMOND STREET, INTO R103 TURN RIGHT INTO R74 (WEENEN), ENTER WEENEN INTO ADRIES PRETORIOUS STREET, INTO BELL STREET, JOIN VALLEY STREET, ENTER TAXI RANK OFFLOADING, LOADING AND RETURN ALONG FORWARD ROUTE ON REVERSE.
12.3	2202EN2202EN00050197 - GCINUSIZI TO ESCOURT FROM APPROVED TAXI RANK IN KWA-GCINUSIZI TURN RIGHT INTO P29, LOADING AND OFFLOADING TOWARDS ESCOURT PASS MTSHEZI HIGH SCHOOL, PROCEED ALONG P29 INTO MARTIN ROAD, INTO HELLET ROAD, INTO CONNOR STREET, LEFT INTO ALEXANDRA STREET, INTO TAXI RANK AND RETURN ALONG THE FORWARD ROUTE IN REVERSE. ALTERNATIVE ROUTE. FROM P29 LEFT INTO HARRY MILLER ROAD, RIGHT INTO SUBWAY ROAD, RIGHT INTO ALBERT STREET, LEFT INTO PHILLIP STREET INTO ALEXANDRA STREET TAXI RANK AND RETURN ALONG FORWARD ROUTE IN REVERSE. SETTING DOWN AND PICKING UP PASSENGERS: 1. BACON FACTORY ROAD R103 INTO CONNOR STREET INTO ALEXANDRA STREET INTO TAXI RANK. 2. NARROWTEX INTO LOSKOP ROAD; 3. MASONITE INTO BROOMCLIFFE ROAD; 4. MOSAIC INTO BANK ROAD.
12.4	2202EN2202EN00050200 - ESCOURT TO HOSPITAL. FROM ALEXANDRA TAXI RANK RIGHT INTO HARDING STREET, LEFT INTO ALBERT STREET, RIGHT INTO DRUMMOND ROAD, INTO LORNE STREET (R103), TO HOSPITAL TAXI RANK AND RETURN ALONG R103, INTO LORNE STREET, INTO HARDING STREET, INTO ALEXANDRA STREET INTO THE TAXI RANK. OR ESCOURT TAXI RANK INTO ALEXANDRA STREET, LEFT INTO HARDING STREET, INTO THE R103 AND PROCEED TO COLITA AND RETURN ALONG THE FORWARD ROUTE IN REVERSE.
12.5	2202EN2202EN00050205 - MDWEBU TO ESCOURT FROM APPROVED TAXI RANK IN NDWEBU INTO AND ALONG D1382, LEFT INTO P29, PASS EMTSHEZI HIGH SCHOOL, SHAYAMOYA, NEWLANDS, LOCHSLOY, WEMBEZI, INTO MARTIN ROAD, HELLET ROAD, RICHMOND ROAD, CONNOR STREET, LEFT INTO ALEXANDRA STREET, INTO TAXI RANK AND RETURN ALONG THE FORWARD IN REVERSE.
12.6	2202EN1205GJ10050212 - ESCOURT TO JOHANNESBURG. FROM APPROVED TAXI RANK IN ESCOURT LOADING INTO ALEXANDRA STREET, TO LOSKOP ROAD, TO N3, TO TUGELA PLAZA, VAN REENEN, PASS HARRISMITH, PASS WARDEN, VILLIERS, TOLL PLAZA, HEIDELBERG, JOHANNESBURG OFF RAMP, N3 EAST OFF RAMP GEORGE GOCH, JOHNPAGE, COMMISSIONER STREET, VAN VEILLIGH STREET, KLEIN STREET, PLANE STREET, LOVE DAY STREET TO SIMMONS STREET, INTO BREE STREET TAXI RANK AND RETURN ALONG THE FORWARD ROUTE IN REVERSE. IMPORTANT NO PASSENGERS MAY BE PICKED UP OR SET DOWN EN ROUTE. THIS ROUTE MAY NOT BE ISSUED UNLESS A RANK PERMIT FOR JOHANNESBURG IS PRODUCED.
12.7	2202EN2202EN00050216 - ESTCOURT TO ESTCOURT FROM ALEXANDRA STREET TAXI RANK, LEFT INTO HARDING STREET, LEFT BOUGINVILLEA AND TURN RIGHT INTO 1ST AVENUE STRAIGHT TO 5TH AVENUE, STRAIGHT TO 8TH AVENUE, LEFT TO 9TH AVENUE, LEFT TO 6TH AVENUE, RIGHT TO 4TH AVENUE, LEFT TO 3RD AVENUE STREET, LEFT INTO HIBISCUS AVENUE RIGHT INTO CARNATION ROAD BACK TO HIBISCUS AVENUES, LEFT INTO CANNA AVENUE, PASS THE FORDEVILLE HALL TO THE RANK, OFFLOAD AND LOAD AND RETURN ALONG THE FORWARD ROUTE IN REVERSE



transport

Department:
Transport
Province of KwaZulu-Natal

GAZETTE

LGKZNG11-2019-JUN

REGION: ALL

12.8	<p>2202EN2202EN00050217 - CONDITIONS/RESTRICTIONS</p> <ol style="list-style-type: none"> 1. PASSENGERS MAY BE PICKED UP AND / OR SET DOWN ONLY DESIGNATED TAXI RANKS OR TAXI STOPS, WHICH SHALL EXCLUDE BUS STOPS. 2. ON THE INBOUND TRIP TO DURBAN, PIETERMARITZBURG, EMPANGENI, VEREENIGING, VRYHEID, LADYSMITH, QWAQWA, NEWCASTLE, AND JOHANNESBURG NO PASSENGERS MAY BE PICKED UP ENROUTE FROM LEAVING THE MAGISTERIAL OF ESCOURT UNTIL REACHING THE DESTINATION RANK. 3. ON THE RETURN TRIP TO DUNDEE, NO PASSENGERS MAY BE SET DOWN UNTIL REACHING THE MAGISTERIAL DISTRICT OF ESCOURT. 4. ENTRY OR RANKING ON PRIVATE PROPERTY IS NOT PERMITTED WITHOUT THE WRITTEN PERMISSION OF THE LANDLORD, A COPY OF WHICH MUST BE SUPPLIED TO THE BOARD BEFORE UPLIFTING THE OPERATING LICENCE 5. WITHOUT HAVING ENTERED INTO AN AGREEMENT WITH THE OTHER OPERATORS ON A COMMON ROUTE, AS CONTEMPLATED BY SECTION 88 (2) (B) OF ACT 22 OF 2000, PICKING UP OR SETTING DOWN OF PASSENGERS ON SUCH ROUTE IS NOT PERMITTED. A COPY OF SUCH AGREEMENT MUST BE SUPPLIED TO THE BOARD. 6. AT RANKS, WHETHER ON-STREET OR OFF-STREET, ONLY THE TAXIS THAT CAN BE ACCOMMODATED IN THE DEMARCATED AREA MAY OCCUPY THE RANK, EXCESS VEHICLES MUST HOLD ELSEWHERE AT DESIGNATED HOLDING ARREARS. 7. RANK PERMITS OR LETTERS OF AUTHORITY MUST BE PRODUCED WHEN UPLIFTING, IN RESPECT OF ALL RANKS IN MUNICIPAL ARREARS, IN PARTICULAR MAJOR TOWNS AND CITIES AND IN PARTICULAR IN RESPECT OF INTER-PROVINCIAL DESTINATIONS. 8. THE VEHICLE MUST BE COVERED BY MOTOR VEHICLE INSURANCE AS WELL AS PERSONAL LIABILITY INSURANCE. 9. THE ALLOCATION OF ANY ROUTE OR PORTION OF HE ROUTE IS SUBJECT TO THE CONDITION THAT HAS BEEN APPROVED AND ALLOCATED IN GOOD FAITH AND SUCH ROUTE WILL BE INVALID SHOULD IT TRANSPIRE THAT THE ROUTE OR PORTION THEREOF WILL, OR HAS CAUSED CONFLICT DUE TO IT HAVING BEEN APPROVED BASED ON INCORRECT OR FALSE INFORMATION SUPPLIED TO THE BOARD, OR AS A RESULT OF AN ERROR. IN SUCH INSTANCE THE OPERATING LICENCE MUST BE RETURNED TO THE BOARD FOR CORRECTION.
------	---



transport

Department:
Transport
Province of KwaZulu-Natal

GAZETTE

LGKZNG11-2019-JUN

REGION: ALL

1)	Application Number: APP0112197	2)	Gazette Number: LGKZNG11-2019-JUN
3)	Applicant: NE SIBIYA ID NO. 7109230410088 Association: BHEKITHEMBA TAXI ASSOCIATION	4)	Applicant Address: 12 MINECLAY PLACE CLAYFIELD PHOENIX 4068
5)	Existing Licence Holder: NOT APPLICABLE ID NO. NOT APPLICABLE	6)	Existing Licence Holder Address: NOT APPLICABLE
7)	Type of application: NEW OPERATING LICENCE	8)	Operating Licence Number: LKNKZN016310
9)	Vehicle Type: MINIBUS	10)	1 X 12 (SEATED) + 0 (STANDING)
11)	Region: NINGIZMU 2		
12.1	2206PX2209WC00049169 - SECTION CC TO ISIPINGO / PROSPECTON FROM CC SECTION TAXI RANK INTO SOUTH SPINAL ROAD, LEFT INTO 2104, LEFT INTO 2103 AND PROCEED TO M.R. 60 AND TURN LEFT INTO AND ALONG UMBUMBULU ROAD (M 35) AND PROCEED TO ISIPINGO OR PROSPECTON AS PER ROUTES 6.1 OR 6.2 AND RETURN ALONG THE SAME ROUTE IN REVERSE.		
12.2	2206PY238V1A00049170 - UMLAZI SECTIONAA TO ISIPINGO / PROSPECTON FROM AA SECTION TAXI RANK INTO DINIZULU GROOVE, RIGHT INTO BHUBESI LANE, RIGHT INTO DINGANE AVENUE, RIGHT INTO NGWENYA GROOVE, LEFT INTO BOYI SIMELANE AVENUE, LEFT INTO MPONGELE LANE AND PROCEED TO SIMELANE DRIVE. ENTER SOUTH SPINAL ROAD, LEFT INTO 2104, LEFT INTO 2103 TO MR 60 AND LEFT INTO UMBUMBULU ROAD (M 35) AND PROCEED AS PER ROUTE NO 1.		
12.3	2206QF2209WC00049171 - UMLAZI SECTIONAA TO ISIPINGO FROM M 35, LEFT INTO OLD MAIN ROAD, LEFT INTO ALEXANDRA AVENUE, RIGHT INTO THOMAS AVENUE AND PROCEED TO ISIPINGO TAXI RANK C AND RETURN ALONG THE SAME ROUTE IN REVERSE.		
12.4	2206QB2209WC00049173 - UMLAZI SECTIONZ TO ISIPINGO TO PROSPECTON PROCEED FROM M 35, LEFT INTO OLD MAIN ROAD, RIGHT INTO JEFFELS ROAD, INTO JOINER ROAD AND PROCEED INTO PROSPECTON ROAD RIGHT INTO AVENUE EAST, RETURN AND TURN RIGHT INTO PROSPECTON ROAD AND PROCEED, LEFT INTO WILCOX ROAD, INTO JEFFELS ROAD AND PROCEED INTO OLD MAIN ROAD AND PROCEED TO UMLAZI AS PER THE FORWARD ROUTE IN REVERSE.		
12.5	2206QB2209WC00049174 - UMLAZI SECTIONZ TO ISIPINGO FROM ABOVE SECTIONS AND GOES TO M35 WITH THE FOLLOWING ROUTES 2103 AND M.R 60 TURN LEFT PF OLD MAIN ROAD ENTERED TO JEFFELS ROAD CONTINUE TO WILCOX ROAD TURN RIGHT OF PROSPECTION ROAD TURN LEFT OF N2 CONTINUE TO M4 (INKOSI ALBERT LUTHULI), GOES LEFT OF MOORE ROAD TURN RIGHT OF WARWICK AVENUE GOES TO THE RANK AT CITY MARKET ENTER WITH RIGHT OF WEST STREET ALIGHT ONLY, TURN WITH LEFT OF FIELD STREET ENTER WITH RIGHT OF VICTORIA STREET ENTER TO QUEEN STREET AT THE RANK (RANK 104). TO QUEEN STREET TAXI RANK, RIGHT OF ALBERT STREET, LEFT OF LEOPOLD STREET, LEFT OF MARKET ROAD INTO WILLIAMS/ SYDNEY ROAD, UMBILO ROAD / SARMA ROAD, EDWIN SWALES, RIGHT OF SOUTH COAST ROAD, LEFT OF HIMALAYAS ROAD, RIGHT OF M14 INTO N2 CONTINUE WITH THE ABOVE ROUTE WHICH GOES TO UMLAZI. IN M4 (INKOSI ALBERT LUTHULI) TURN RIGHT OF WEST STREET, TURN LEFT OF RUSSELS STREET, TURN RIGHT TO VICTORIA STREET, AND TURN RIGHT WITHQUEEN STRET AND GO TO RANK AT QUEEN STREET OR GOES TO QUEEN STREET AND TURN LEFT OF GREY STREET AND TURN RIGHT OF PINE STREET, WE TURN TO LEFT CONTINUE WITH DEVIS LANE IN THE RANK. FROM QUEEN STREET TAXI RANK TURN LEFT OF GREY STREET CONTINUE TO BROAD STREET TURN RIGHT OF SMITH STREET CONTINUED TO M14, AND CONTINUED TO N2 AND TURN LEFT TO PROSPECTION OFF RAMP ENTER WITH RIGHT OF PROSPECTON ROAD, CONTINUE WITH LEFT OF WILCOX ROAD, AND JOIN JEFFELS ROAD ENTER TO OLD MAIN ROAD, AND TURN RIGHT OF UMBUMBULULU ROAD (M35) AND GOES TO UMLAZI. IF WE START AT DEVIS LANE TAXI RANK WE TURN LEFT AND GOES TO SAVILLE STREET TURN RIGHT OF BROAD STREET AND WE RETURN BACK AS WE MENTIONED ABOVE.		
12.6	238V1A2001AE00049175 - CONDITIONS 1. PASSENGERS MAY BE PICKED UP AND/OR SET DOWN ONLY AT DESIGNATED TAXI RANKS OR TAXI STOPS, WHICH WILL EXCLUDE BUS STOPS. 2. ENTRY OR RANKING ON PRIVATE PROPERTY IS NOT PERMITTED WITHOUT THE WRITTEN PERMISSION OF THE LANDLORD, A COPY OF WHICH MUST BE SUPPLIED TO THE BOARD. 3. WITHOUT HAVING ENTERED INTO AN AGREEMENT WITH OTHER OPERATORS ON A COMMON ROUTE, AS CONTEMPLATED IN SECTION 88(2)(B) OF ACT 22 OF 2000, THE PICKING UP AND SETTING DOWN OF PASSENGERS ON SUCH ROUTE IS NOT PERMITTED. A COPY OF SUCH AN AGREEMENT MUST BE SUPPLIED TO THE BOARD. 4. AT RANKS, WHETHER ON STREET OR OFF STREET, ONLY THE TAXIS THAT CAN BE ACCOMODATED IN THE DEMARCATED AREA MAY OCCUPY THE RANK, EXCESS VEHICLES MUST HOLD ELSEWHERE AT DESIGNATED HOLDING AREAS. 5. RANK PERMITS OR LETTERS OF AUTHORITY MUST BE PRODUCED IN RESPECT OF ALL RANKS IN MUNICIPAL AREAS, IN PARTICULAR MAJOR TOWNS AND CITIES AND IN PARTICULAR INTER-PROVINCIAL DESTINATIONS. 6. THE ALLOCATION OF ANY ROUTE OR PORTION OF A ROUTE IS SUBJECT TO THE CONDITION THAT IT HAS BEEN APPROVED AND ALLOCATED IN GOOD FAITH AND THAT SUCH ROUTE WILL BE INVALID SHOULD IT TRANSPIRE THAT THE ROUTE OR PORTION THEREOF WILL, OR HAS CAUSED CONFLICT DUE TO IT HAVING BEEN APPROVED BASED ON INCORRECT OR FALSE INFORMATION SUPPLIED TO THE BOARD OR AS A RESULT OF AN ERROR. IN SUCH INSTANCE THE OPERATING LICENCE MUST BE RETURNED TO THE BOARD FOR CORRECTION. 7. THE VEHICLE MUST BE COVERED BY MOTOR VEHICLE INSURANCE AS WELL AS PERSONAL LIABILITY INSURANCE		
12.7	238V1A238TB900049176 - M35 TO PROSPECTON ROAD FROM M35, LEFT INTO OLD MAIN ROAD, RIGHT INTO JEFFELS ROAD, INTO JOINER ROAD AND PROCEED INTO PROSPECTON ROAD, RIGHT INTO AVENUE EAST, RETURN AND TURN RIGHT INTO PROSPECTON ROAD AND PROCEED, INTO OLD MAIN ROAD AND PROCEED TO UMLAZI AS PER THE FORWARD ROUTE IN REVERSE.		



transport

Department:
Transport
Province of KwaZulu-Natal

GAZETTE

LGKZNG11-2019-JUN

REGION: ALL

12.8	<p>2202IR2202IR00049177 - CONDITIONS - BHEKITHEMBA TAXI ASSOCIATION</p> <ol style="list-style-type: none"> 1. PASSENGERS MAY BE PICKED UP AND / OR SET DOWN ONLY AT DESIGNATED TAXI RANKS OR TAXI STOPS, WHICH WILL EXCLUDE BUS STOPS. 2. ENTRY OR RANKING ON PRIVATE PROPERTY IS NOT PERMITTED WITHOUT THE WRITTEN PERMISSION OF THE LANDLORD, A COPY OF WHICH MUST BE SUPPLIED TO THE BOARD 3. WITHOUT HAVING ENTERED INTO AN AGREEMENT WITH OTHER OPERATORS ON A COMMON ROUTE, AS CONTEMPLATED IN SECTION 88(2)(B) OF ACT 22 OF 2000, THE PICKING UP AND SETTING DOWN OF PASSENGERS ON SUCH ROUTE IS NOT PERMITTED, A COPY OF SUCH AN AGREEMENT MUST BE SUPPLIED TO THE BOARD 4. AT RANKS, WHETHER ON STREET OR OFF-STREET, ONLY THE TAXIS THAT CAN BE ACCOMMODATED IN THE DEMARCATED AREA MAY OCCUPY THE RANK, EXCESS VEHICLES MUST HOLD ELSEWHERE AT DESIGNATED HOLDING AREAS 5. RANK PERMITS OR LETTERS OF AUTHORITY MUST BE PRODUCED IN RESPECT OF ALL RANKS IN MUNICIPALITY ARREARS, IN PARTICULAR MAJOR TOWN AND CITIES. 6. THE ALLOCATION OF ANY ROUTE OR PORTION OF A ROUTE IS SUBJECT TO THE CONDITION THAT IT HAS BEEN APPROVED AND ALLOCATED IN GOOD FAITH AND THAT SUCH ROUTE WILL BE INVALID SHOULD IT TRANSPIRE THAT THE ROUTE PORTION THEREOF WILL, OR HAS CAUSED CONFLICT DUE TO IT HAVING BEEN APPROVED BASED ON INCORRECT OR FALSE INFORMATION SUPPLIED TO THE BOARD OR AS RESULT OF AN ERROR. IN SUCH INSTANCE THE OPERATING LICENSE MUST BE RETURNED TO THE BOARD FOR CORRECTION. 7. THE VEHICLE MUST BE COVERED BY MOTOR VEHICLE INSURANCE AS WELL AS PERSONAL LIABILITY INSURANCE.
------	--



transport

Department:
Transport
Province of KwaZulu-Natal

GAZETTE

LGKZNG11-2019-JUN

REGION: ALL

1) Application Number: APP0112198	2) Gazette Number: LGKZNG11-2019-JUN
3) Applicant: ZULU KHAYALAMI TOURS ID NO. 2010/049547/23 Association: NOT AVAILABLE	4) Applicant Address: 5 PALM ROAD TUGELA 4451
5) Existing Licence Holder: NOT APPLICABLE ID NO. NOT APPLICABLE	6) Existing Licence Holder Address: NOT APPLICABLE
7) Type of application: NEW OPERATING LICENCE	8) Operating Licence Number: 1319932
9) Vehicle Type: OTHER	10) 1 X 51 (SEATED) + 0 (STANDING)
11) Region: UMGUNGUNDLOVU	
12.1	KZPRERC2785515 - CHARTER SERVICES AND THEIR PERSONAL EFFECTS: FROM NO.5 PALM ROAD TO PRE ARRENGED PICK UP POINTS WITHIN THE PROVINCE OF KWAZULU/NATAL AND FROM SUCH POINTS TO POINTS WITHIN THE REPUBLIC OF SOUTH AFRICA AND RETURN.



transport

Department:
Transport
Province of KwaZulu-Natal

GAZETTE

LGKZNG11-2019-JUN

REGION: ALL

1) Application Number: APP0112202	2) Gazette Number: LGKZNG11-2019-JUN
3) Applicant: M RAMOTAR ID NO. 4204270114089 Association: CHATSWORTH MINIBUS ASSOCIATION	4) Applicant Address: 30ALVIERA PLACE MOORTON CHATSWORTH 4092
5) Existing Licence Holder: B RAMOTAR ID NO. 4609205445087	6) Existing Licence Holder Address: 50 CROFTDENE DRIVE CHATSWORTH DURBAN KWA-ZULU NATAL 4092
7) Type of application: DECEASED TRANSFER AND NEW OPERATING LICENCE	8) Operating Licence Number: LKNKZN0126895
9) Vehicle Type: MINIBUS TAXI	10) 1 X 9-16 (SEATED) + 0 (STANDING)
11) Region: NINGIZMU 2	
12.1	22064X21004R00050283 - CHATSWORTH TO DURBAN METRO FROM PRIVATE RANKING FACILITIES : CHECKERS CENTRE IN JOYHURST STREET TO SHALLCROSS RIDGE CENTRE IN LINK ROAD, TURN RIGHT INTO JOYHURST STREET, TURN RIGHT INTO CHATSWORTH CIRCLE, LEFT INTO CROFTDENE DRIVE, RIGHT INTO MONTDENE DRIVE, LEFT INTO ROAD 702, LEFT INTO ROAD 701, RIGHT INTO ROAD 751, RIGHT INTO MOORTON DRIVE, LEFT INTO ARENA PARK DRIVE, DIRECT TO MOORCROSS DRIVE, RIGHT INTO CROSSMOOR DRIVE, LEFT INTO MOORCROSS DRIVE, RIGHT INTO KLAARWATER ROAD, RIGHT INTO LINK ROAD, UP UNTIL SHALLCROSS RIDGE CENTRE AND RETURN ALONG THE SAME ROUTE TO CHECKERS CENTRE IN JOYHURST STREET.
12.2	22064X22064X00050284 - CHATSWORTH TOWN CENTRE TO CHATSWORTH RIGHT BHAKTIVEDANTA SWAMI CIRCLE, RIGHT INTO MAIN STREET, DIRECT INTO FLORENCE NIGHTINGALE DRIVE, LEFT INTO SUNSET AVENUE, LEFT INTO ERICA AVENUE, RIGHT INTO SYRINGA AVENUE, LEFT INTO WOOHURST DRIVE, RIGHT INTO COLLIER AVENUE, LEFT INTO CHATSWORTH MAIN ROAD, AND PROCEED TO LOTUS GARAGE AND RETURN ALONG THE FORWARD ROUTE IN REVERSE TO CHECKERS CENTRE IN JOYHURST STREET.
12.3	22064X21004R00050286 - FROM CHECKERS CENTRE IN JOYHURST STREET IN CHATSWORTH, TO DURBAN: FROM CHECKERS CENTRE IN JOYHURST STREET, CHATSWORTH, RIGHT INTO MAIN STREET, LEFT INTO CHATSDENE STREET, RIGHT INTO FLORENCE NIGHTINGALE DRIVE, LEFT INTO HIGGINSON HIGHWAY, RIGHT INTO CROSSMOOR DRIVE, LEFT INTO MOORCROSS DRIVE, LEFT INTO ROAD 1124 UP UNTIL THE CORNER WITH KLAARWATER DRIVE, AND RETURN ALONG ROAD 1124, LEFT INTO MOORCROSS DRIVE, INTO ARENA PARK DRIVE, RIGHT INTO MOORTON DRIVE, LEFT INTO ROAD 751, LEFT INTO ROAD 701, RIGHT INTO ROAD 702, RIGHT INTO ROAD 502, LEFT INTO ROAD 501, RIGHT INTO ARENA PARK DRIVE, LEFT INTO CHATSWORTH CIRCLE, RIGHT INTO MAIN STREET, INTO ROAD 301, RIGHT INTO WOODHURST DRIVE, INTO COLLIER AVENUE, RIGHT INTO CHATSWORTH MAIN ROAD, INTO PELICAN DRIVE, LEFT INTO HAVENSIDE DRIVE, RIGHT INTO IMPALA DRIVE, RIGHT INTO HIGGINSON HIGHWAY, INTO GRIMBYS ROAD, LEFT INTO SOUTH COAST ROAD, RIGHT INTO SOUTHERN FREEWAY, LEFT INTO MOORE ROAD, RIGHT INTO WARWICK AVENUE, RIGHT INTO ALICE STREET, RIGHT INTO SOLDIERS WAY, RIGHT INTO PINE STREET RANK NO. 84 OR ALTERNATIVELY INTO ALBERT STREET, THEN LEFT INTO PRINCE EDWARD STREET INTO RANK 116 AND RETURN ALONG PRINCE ALFRED, INTO SMITH STREET, INTO SOUTHERN FREEWAY AND RETURN ALONG THE FORWARD ROUTE IN REVERSE.
12.4	22064X21004R00050287 - CHECKERS CENTRE IN JOYHURST STREET IN CHATSWORTH, TO DURBAN: FROM CHECKERS CENTRE IN JOYHURST STREET, CHATSWORTH, RIGHT INTO MAIN STREET, LEFT INTO CHATSDENE STREET, RIGHT INTO FLORENCE NIGHTINGALE DRIVE, LEFT INTO HIGGINSON HIGHWAY, RIGHT INTO CROSSMOOR DRIVE, LEFT INTO MOORCROSS DRIVE, LEFT INTO ROAD 1124 UP UNTIL THE CORNER WITH KLAARWATER DRIVE, AND RETURN ALONG ROAD 1124, LEFT INTO MOORCROSS DRIVE, INTO ARENA PARK DRIVE, RIGHT INTO MOORTON DRIVE, LEFT INTO ROAD 751, LEFT INTO ROAD 701, RIGHT INTO ROAD 702, RIGHT INTO ROAD 502, LEFT INTO ROAD 501, RIGHT INTO ARENA PARK DRIVE, LEFT INTO CHATSWORTH CIRCLE, RIGHT INTO MAIN STREET, INTO ROAD 301, RIGHT INTO WOODHURST DRIVE, INTO COLLIER AVENUE, RIGHT INTO CHATSWORTH MAIN ROAD, INTO PELICAN DRIVE, LEFT INTO HAVENSIDE DRIVE, RIGHT INTO IMPALA DRIVE, RIGHT INTO HIGGINSON HIGHWAY, INTO GRIMBYS ROAD, LEFT INTO SOUTH COAST ROAD, RIGHT INTO SOUTHERN FREEWAY, LEFT INTO MOORE ROAD, RIGHT INTO WARWICK AVENUE, RIGHT INTO ALICE STREET, RIGHT INTO SOLDIERS WAY, RIGHT INTO PINE STREET RANK NO. 84 OR ALTERNATIVELY INTO ALBERT STREET, THEN LEFT INTO PRINCE EDWARD STREET INTO RANK 116 AND RETURN ALONG PRINCE ALFRED, INTO SMITH STREET, INTO SOUTHERN FREEWAY AND RETURN ALONG THE FORWARD ROUTE IN REVERSE.
12.5	21004R21004R00050288 - RESTRICTIONS ROUTE 5 (FROM CHECKERS CENTRE IN JOYHURST STREET IN CHATSWORTH, TO DURBAN) IS LIMITED TO 300 VEHICLES PER DAY TO BE IDENTIFIED BY THE TAXI ASSOCIATION BY MEANS OF AN OPERATIONAL SCHEDULE WHICH MUST BE SUBMITTED TO THE BOARD AND THE METRO POLICE ON A MONTHLY BASIS OR WHEN A CHANGE OCCURS.
12.6	22064X2202J000050289 - 6.CHATSWORTH TO MOBENI HEIGHTS FROM RANK NO 80 AT R. K. KHANS HOSPITAL IN CHATSWORTH CIRCLE TO MOBENI HEIGHTS SHOPPING CENTRE IN IMPALA DRIVE, RIGHT INTO CHATSWORTH CIRCLE, RIGHT INTO FLORENCE NIGHTINGALE DRIVE, RIGHT INTO WESTCLIFF DRIVE, DIRECT INTO PELICAN DRIVE, RIGHT INTO HAVENSIDE DRIVE, RIGHT INTO IMPALA DRIVE, INTO MOBENI HEIGHTS SHOPPING CENTRE AND RETURN ALONG THE FORWARD ROUTE IN REVERSE TO R. K. KHAN HOSPITAL IN CHATSWORTH CIRCLE.
12.7	22064X22064X00050290 - CHATSWORTH CIRCLE TO CHATSWORTH RIDGE CENTRE FROM RANK NO. 80 AT R. K. KHANS HOSPITAL IN CHATSWORTH CIRCLE TO CHATSWORTH RIDGE CENTRE IN LINK ROAD, LEFT INTO CHATSWORTH CIRCLE, LEFT INTO CROFTDENE DRIVE, RIGHT INTO MONTDENE DRIVE, LEFT INTO ROAD 702, LEFT INTO ROAD 701, RIGHT INTO ROAD 751, RIGHT INTO MOORTON DRIVE, LEFT INTO ARENA PARK DRIVE , DIRECT INTO MOORCROSS DRIVE, RIGHT INTO CROSSMOOR DRIVE, LEFT INTO MOORCROSS DRIVE, RIGHT INTO KLAARWATER ROAD, RIGHT INTO LINK ROAD, PROCEED TO CHATSWORTH RIDGE CENTRE AND RETURN ALONG THE FORWARD ROUTE IN REVERSE TO R. K. KHANS HOSPITAL IN CHATSWORTH CIRCLE.
12.8	22064S22064S00050291 - MONTFORD TO MONTFORD FROM RANK NO. 113 AT MONTFORD SHOPPING COMPLEX TO SEVEN TANKS, LEFT INTO ROAD 701, RIGHT INTO ROAD 702, RIGHT INTO ROAD 704, RIGHT INTO NATURE RESERVE ROAD, PROCEED TO SEVEN TANKS AND RETURN ALONG THE FORWARD ROUTE IN REVERSE TO RANK NO. 113 AT MONTFORD SHOPPING COMPLEX.



transport

Department:
Transport
Province of KwaZulu-Natal

GAZETTE

LGKZNG11-2019-JUN

REGION: ALL

1) Application Number: APP0112210	2) Gazette Number: LGKZNG11-2019-JUN
3) Applicant: BW MTHEMBU ID NO. 7009145474080 Association: INANDA-CROSSROADS TAXI ASSOCIATION	4) Applicant Address: P O BOX 43013 INANDA DURBAN KWA-ZULU NATAL 4310
5) Existing Licence Holder: AFRICA IN STYLE TRADING CC ID NO. 2006/150795/23	6) Existing Licence Holder Address: P.O BOX 43197 INANDA KWA ZULU NATAL KWA-ZULU NATAL 4310
7) Type of application: RENEWAL AND NORMAL TRANSFER	8) Operating Licence Number: LGKZN1403000177
9) Vehicle Type: MINIBUS	10) 1 X 13 (SEATED) + 0 (STANDING)
11) Region: GREATER NORTH	
12.1	2206OA2206S900054647 - EMTSHEBHENI TO KWA-MASHU CROSSROADS FROM EMTSHEBHENI TAXI, RIGHT ALONG M25, RIGHT MALANDELA ROAD RIGHT TO CROSSROADS TAXI RANK.
12.2	2206OA2206S900054662 - EMTSHEBHENI TO KWA-MASHU MENS HOSTEL FROM: EMTSHEBHENI TAXI RANK TO KWAMASHU MENS HOSTEL RIGHT TO MALANDELA ROAD, LEFT INTO MUSA ROAD, LEFT INTO JABULA ROAD AND PROCEED TO THE END POINT AT THE INTERSECTION OF JABULA ROAD AND NTOKOZO ROAD.
12.3	2206OA2206OA00054664 - FROM EMTSHEBHENI TAXI RANK USING ROUTE TO M25 EMTSHEBHENI TAXI RANK AND TO AREAS DESCRIBED ABOVE TO TONGAAT TAXI RANK PROCEED ALONG NTOKOZO ROAD, RIGHT MUSA ROAD, RIGHT MALANDELA ROAD, INTO HANSLET ROAD, RIGHT ABERDARE DRIVE, RIGHT PHOENIX HIGHWAY, PASS MAHATMA GHANDI MEMORIAL HOSPITAL LEFT R102, TURN RIGHT PHOENIX HIGHWAY, LEFT R102, RIGHT INANDA ROAD, LEFT IRELAND STREET, DROP OFF AT VERULAM TAXI RANK, TURN AROUND AT THE RANK AND PROCEED ON IRELAND STREET, RIGHT INANDA, RIGHT R102, LEFT INTO MARKET LANE AND PROCEED TO TONGAAT TAXI RANK AND RETURN BACK ON THE SAME ROUTE TO VERULAM TAXI RANK PROCEED ALONG NTOKOZO ROAD, RIGHT MUSA ROAD, RIGHT MALANDELA ROAD, RIGHT INTO M25 ALONG M25, LEFT INTO R102, TURN RIGHT PHOENIX HIGHWAY, LEFT INTO R102, RIGHT INANDA ROAD, LEFT TURN IRELAND STREET DROP OFF AT VERULAM TAXI RANK AND RETURN THE SAME ROUTE.
12.4	2206OA2206OA00054665 - EMTSHEBHENI TO MOLWENI VIA EMEPHINI & GWALA'S HOUSE FROM EMTSHEBHENI TAXI RANK ON M25, STRAIGHT TO P138, LEFT DALMEY MAIN ROAD UNTIL EMEPHINI DAM AND RETURN BACK ON THE SAME ROUTE. FROM EMTSHEBHENI TAXI RANK M25, STRAIGHT TO P138 TURNING AT THE INTERSECTION P138 AND MOLWENI ROAD AT GWALA'S HOUSE AND RETURN BACK ON THE SAME ROUTE.



transport

Department:
Transport
Province of KwaZulu-Natal

GAZETTE

LGKZNG11-2019-JUN

REGION: ALL

1) Application Number: APP0112211	2) Gazette Number: LGKZNG11-2019-JUN
3) Applicant: QR MKHIZE ID NO. 6611025518083 Association: UMGABABA SUBURB TAXI OWNERS ASSOCIATION	4) Applicant Address: Z1866 UMLAZI T/SHIP UMLAZI, DURBAN KWA-ZULU NATAL 4066
5) Existing Licence Holder: NOT APPLICABLE ID NO. NOT APPLICABLE	6) Existing Licence Holder Address: NOT APPLICABLE
7) Type of application: NEW OPERATING LICENCE	8) Operating Licence Number: LGKZN1103000048
9) Vehicle Type: MINIBUS TAXI	10) 1 X 9-16 (SEATED) + 0 (STANDING)
11) Region: NINGIZMU 1	
12.1	<p>2209WC2209WC00054806 - UMGABABA TO ISIPINGO.</p> <p>FROM TAXI RANK AT UMGABABA RAILWAY STATION, TURN RIGHT R102, PROCEED ON R102 NORTHBOUND PICK AND DROP, TURN LEFT P578 PICK AND DROP, TURN RIGHT N2, TURN LEFT ADAMS ROAD, TURN RIGHT R102 / KINGSWAY ROAD NORTHBOUND PICK AND DROP, TURN RIGHT ALEXANDRA AVENUE TO ISIPINGO C RANK AND RETURN BACK ON THE SAME ROUTE.</p> <p>OR.</p> <p>PROCEED ON R102 PICK AND DROP, PASS KARRIDENE STATION PICK AND DROP, TURN RIGHT ARAUCARIA ROAD PICK AND DROP, TURN AROUND AT KINGSBURGH CENTRE PICK AND DROP, PROCEED ON R102 NORTHBOUND, PASS WARNER BEACH PICK AND DROP, PASS DOONSDALE STATION PICK AND DROP, PASS AMAZIMTOTO STATION PICK AND DROP, BECOMING PROSPECTON ROAD PICK AND DROP, TURN LEFT OLD MAIN ROAD, TURN RIGHT ALEXANDRA AVENUE AND ISIPINGO C RANK AND RETURN ON THE SAME ROUTE.</p>
12.2	<p>2209WC2209WC00054805 - ISIPINGO TO UMKOMAAS</p> <p>FROM ISIPINGO 'C' RANK ALEXANDER AVENUE, TURN LEFT THOMAS LANE, TURN RIGHT CHURCH LANE, TURN LEFT OLD MAIN ROAD, TURN RIGHT TO PROSPECTON ROAD, ON PROSPECTON EITHER TURN RIGHT N2, LEFT ADAMS ROAD, RIGHT KINGSWAY ROAD, OR PROCEED ALONG PROSPECTON ROAD BECOMING KINGSWAY ROAD/ R102, PICK AND DROP AT AMAZIMTOTO RAILWAY STATION, PROCEED ALONG R102 AND DROP AT WINKELSPRUIT, LEFT INTO UMGABABA RAILWAY STATION, PICK AND DROP, RETURN BACK TO R102, PROCEED ALONG R102, PROCEED ALONG R102 SOUTHBOUND, TURN RIGHT P578 PICK AND DROP, TURN LEFT P197 PICK AND DROP, TURN RIGHT P728, PICK AND DROP ON P197 EITHER TURN LEFT ON D1062 OR TURN RIGHT P97 PICK AND DROP ALONG BOTH ROADS AND TURN RIGHT R102, PROCEED ALONG R102 PASS IFRACOMBE RAILWAY STATION PICK AND DROP, TURN RIGHT A83303, TURN RIGHT A83307, TURN LEFT A8327, TURN AROUND ON A83272, TURN RIGHT R102, TURN LEFT MOODIE STREET, TURN LEFT BARROW STREET, TURN RIGHT HARVEY STREET, TURN RIGHT BISSET STREET, TURN PATTERSON STREET AND RANK OUTSIDE BRIAN SUPERMARKET AND RETURN BACK ON SAME ROUTE.</p>



transport

Department:
Transport
Province of KwaZulu-Natal

GAZETTE

LGKZNG11-2019-JUN

REGION: ALL

1) Application Number: APP0112212	2) Gazette Number: LGKZNG11-2019-JUN
3) Applicant: WS DLAMINI ID NO. 8905065509087 Association: OSIZWENI UTRECHT B.TAXI ASSOCIATION	4) Applicant Address: PO. BOX 50363 OSIZWENI 2940
5) Existing Licence Holder: ET TWALA ID NO. 6008305771088	6) Existing Licence Holder Address: P.O BOX 1844 NEWCASTLE 2940
7) Type of application: NORMAL TRANSFER	8) Operating Licence Number: LGKZN0103001026
9) Vehicle Type: MINIBUS	10) 1 X 13 (SEATED) + 0 (STANDING)
11) Region: AMAJUBA	
12.1	2100F52100F500047405 - NEWCASTLE (TERMINUS STREET) TO NEWCASTLE (ALLEN STREET TAXI RANK) FROM NEWCASTLE TAXI RANK, TERMINUS STREET, LEFT INTO KIRKLAND STREET, LEFT INTO ALLEN STREET, RIGHT INTO DRAKENSBERG, LEFT INTO TUGELA STREET (INCANDU PARK), RIGHT INTO HJ VAN ECK STREET, LEFT INTO AQUAMARINE STREET, RIGHT AMETHYST STREET, RIGHT DRAKENSBERG STREET, LEFT INTO VICTORIA ROAD, RIGHT INTO ALLEN STREET TAXI RANK
12.2	2100F62100F500047406 - MANZANA SCHOOL TO NEWCASTLE (TERMINUS STREET TAXI RANK) FROM MANZANA SCHOOL ONTO OSIZ 5, LEFT INTO MR483, RIGHT INTO ALBERT WESSELS STREET, RIGHT INTO ALLEN STREET, LEFT INTO KIRKLAND STREET, RIGHT INTO VOORTREKKER STREET TO TERMINUS STREET TAXI RANK NEWCASTLE AND RETURN.
12.3	2202BS2100F600047418 - OSIZWENI TOP RANK P209 TO KWA-MDAKANE TAXI RANK FROM OSIZWENI TOP RANK P209 ROAD TO KWA-MDAKANE TAXI RANK AND RETURN.
12.4	2100F57100LX10047419 - OSIZWENI TO MADADENI FROM OSIZWENI TOWNSHIP ALL UNITS TO MADADENI TOWNSHIP ALL SECTIONS AND RETURN.
12.5	2100F62100F500047385 - RAMLAAN STORE TO NEWCASTLE (TERMINUS STREET TAXI RANK) FROM RAMLAAN STORE, MAFAPHLAWANA VILLAGE ALONG P209 ROAD, ONTO P296 STREET, TURN LEFT INTO MR483, TURN RIGHT INTO ALBERT WESSELS STREET, RIGHT INTO HARDWICK STREET, LEFT INTO HARDING STREET, RIGHT INTO ALLEN STREET, LEFT INTO KIRKLAND STREET, RIGHT INTO VOORTREKKER STREET TO TERMINUS STREET TAXI RANK NEWCASTLE AND RETURN



transport

Department:
Transport
Province of KwaZulu-Natal

GAZETTE

LGKZNG11-2019-JUN

REGION: ALL

1) Application Number: APP0112223	2) Gazette Number: LGKZNG11-2019-JUN
3) Applicant: SS SHANGE ID NO. 6404245385081 Association: NOT AVAILABLE	4) Applicant Address: E35 SOMPUKANE RD EZIMBOKODWENI 4126
5) Existing Licence Holder: NOT APPLICABLE ID NO. NOT APPLICABLE	6) Existing Licence Holder Address: NOT APPLICABLE
7) Type of application: NEW OPERATING LICENCE	8) Operating Licence Number: NOTAVAILABLE
9) Vehicle Type: OTHER	10) 1 X 15 (SEATED) + 0 (STANDING)
11) Region: DURBAN WEST	
12.1 KZPRERC2786593 - SCHOLARS AND THEIR PERSONAL EFFECTS: 35 NEW CITY TO KUSAKUSA PRIMARY SCHOOL MY STARTING POINT IS NUMBER 35 NEW CITY WHERE I STAY, FROM THERE I TAKE RIGHT TURN SOMPUKANE ROAD TOWARDS KWAMAKHUTHA AND TURN RIGHT TO NEW CITY TOWNSHIP AT GATE NUMBER F2660L I TAKE 3 KIDS, GATE NUMBER F7960 TAKE 2 KIDS, GATE NUMBER F248 1 KID, GATE NUMBER F129 TAKING 4 KIDS, GATE NUMBER F72798 2 KIDS, AND GATE NUMBER F86 TAKING 2 KIDS ONCE THEY ALL IN THE CAR I TAKE THEM TO SCHOOL GOING BACK TO SOMPUKANE ROAD ONCE I REACH THE DESTINATION I DROVE INSIDE THE GATE OF KUSAKUSA PRIMARY SCHOOL FOR THE SAFETY OF THE CHILDREN AND I SWITCH OFF THE ENGINE AND HELP THEM TO GET OUT THE CAR. IN THE AFTERNOON I DO THE SAME AND I MAKE SURE I LEAVE THEM TO THEIR PARENTS HANDS BEFORE I LEAVE.	



transport

Department:
Transport
Province of KwaZulu-Natal

GAZETTE

LGKZNG11-2019-JUN

REGION: ALL

1)	Application Number: APP0112234	2)	Gazette Number: LGKZNG11-2019-JUN
3)	Applicant: GR NENE ID NO. 6403185329083 Association: NQETHO TAXI OWNERS ASSOCIATION	4)	Applicant Address: PO BOX 12944 HILLCREST KWA-ZULU NATAL 3650
5)	Existing Licence Holder: NOT APPLICABLE ID NO. NOT APPLICABLE	6)	Existing Licence Holder Address: NOT APPLICABLE
7)	Type of application: NEW OPERATING LICENCE	8)	Operating Licence Number: LGKZN1503000155
9)	Vehicle Type: MINIBUS TAXI	10)	1 X 9-16 (SEATED) + 0 (STANDING)
11)	Region: DURBAN WEST		
12.1	2206RK2206RK00052162 - TWIN TO PINETOWN. FROM TWIN ROAD BECOMING FISCHER ROAD, THEN TURN RIGHT TO INANDA ROAD TOWARDS HILLCREST TAXI RANK AND DROP, TURN LEFT TO R103 OLD MAIN ROAD, LEFT INTO M13 PASS EMBERTON, GILLITS, MAYTIME, KLOOF, LEFT INTO OLD MAIN ROAD, TURN RIGHT TO ANDERSON ROAD TAXI RANK PINETOWN AND RETURN ALONG THE SAME ROUTE IN REVERSE.		
12.2	2206RK2206RK00052163 - KWANGCOLOSI TO DURBAN FROM NGWELE ROAD TAXI RANK BECOMING FISHER ROAD, THEN TURN RIGHT TO INANDA ROAD TOWARDS HILLCREST TAXI RANK AND DROP, TURN LEFT TO R103 OLD MAIN ROAD, LEFT INTO M13, LEFT INTO N3, LEFT INTO SPINE ROAD, DROP OFF ONLY AT CALTEX GARAGE OPPOSITE PAVILLION SHOPPING CENTRE, BACK INTO N3, LEFT INTO BEREA ROAD NORTH, INTO OLD DUTCH ROAD DROP AND PICK UP, AND RETURN ALONG THE SAME ROUTE IN RESERVE. CONDITION/RESTRICTION:-RANK PERMITS FOR THE ABOVE ROUTE TO BE SUBMITTED BY EACH MEMBER.		
12.3	2206RK2206RK00052164 - KWANGCOLOSI/NQETHO TO DURBAN. FROM NGWELE ROAD TAXI RANK BECOMING FISCHER ROAD, THEN TURN RIGHT TO INANDA ROAD TOWARDS HILLCREST TAXI RANK AND DROP, TURN LEFT TO R103 OLD MAIN LEFT INTO M13, LEFT INTO N3, LEFT INTO SPINE ROAD, DROP OFF ONLY AT CALTEX GARAGE OPPOSITE PAVILLION SHOPPING CENTRE, BACK INTO N3, LEFT INTO BEREA ROAD NORTH, INTO OLD DUTCH ROAD, DROP AND PICK UP, AND RETURN ALONG THE SAME ROUTE IN RESERVE. CONDITION/RESTRICTION:-RANK PERMITS FOR THE ABOVE ROUTE TO BE SUBMITTED BY EACH MEMBER.		
12.4	21004R2206RK00049725 - KWANGCOLISI/NQETHO TO PINETOWN FROM NGWELE ROAD BECOMING FISCHER ROAD, THEN TURN RIGHT TO INANDA ROAD TOWARDS HILLCREST TAXI RANK AND DROP, TURN LEFT TO R103 OLD MAIN ROAD, LEFT INTO M13 PASS EMBERTON, GILLITS, MAYTIME, KLOOF, LEFT INTO OLD MAIN ROAD, TURN RIGHT TO ANDERSON ROAD TAXI RANK PINETOWN AND RETURN ALONG THE SAME ROUTE IN REVERSE.		
12.5	2206RK2206RK00052165 - KWANGCOLISI/NQETHO TO DURBAN VIA INANDA FROM NGWELE ROAD TAXI RANK, INTO P259, RIGHT INTO P100, RIGHT INTO P93, LEFT INTO P93/M25, INTO NORTH COAST, JOINING UMGENI ROAD, INTO OLD DUTCH ROAD, DROP AND PICK UP, AND RETURN ALONG THE SAME ROUTE IN REVERSE		
12.6	2206NE22068T10052784 - HILLCREST TO PIETERMARITZBURG FROM HILLCREST TAXI RANK TURN TO N3 R103 TO LEFT MPUMALANGA ROAD THEN TURN RIGHT INCHANGA ROAD TO JOIN OLD MAIN REDMOR CATORIDGE TURN TO N3 TO PIETERMARITZBURG AND RETURN.		
12.7	21004R2206PE00049726 - NQETHO TO WATERFALL FROM NGWELE ROAD BECOMING FISHER ROAD, TURN RIGHT INTO BRAKENHILL ROAD PICK AND DROP, TURN RIGHT AGAIN INTO INANDA ROAD TO WATERFALL TAXI RANK ON INANDA ROAD, DROP AND PICK UP, AND RETURN ALONG THE SAME ROUTE IN REVERSE.		



transport

Department:
Transport
Province of KwaZulu-Natal

GAZETTE

LGKZNG11-2019-JUN

REGION: ALL

1) Application Number: APP0112239	2) Gazette Number: LGKZNG11-2019-JUN
3) Applicant: DN MNGUNI ID NO. 6902285348083 Association: MTWALUME TAXI ASSOCIATION	4) Applicant Address: PO BOX 170 HIBBERDENE KWA ZULU NATAL 4220
5) Existing Licence Holder: NOT APPLICABLE ID NO. NOT APPLICABLE	6) Existing Licence Holder Address: NOT APPLICABLE
7) Type of application: NEW OPERATING LICENCE	8) Operating Licence Number: LKNKZN0131686
9) Vehicle Type: MINIBUS TAXI	10) 1 X 9-16 (SEATED) + 0 (STANDING)
11) Region: UGU-OGWINI	
12.1	<p>2206LS22067A10047684 - MTWALUME TO PORT SHEPSTONE</p> <p>1.2 FROM MTWALUME TAXI RANK, ALONG OLD MAIN ROAD PORT SHEPSTONE AND HIBBERDENE TURN LEFT INTO HIBBERDENE SPAR TAXI RANK DROP AND PICK UP THEN TURN LEFT INTO PORT SHEPSTONE OLD MAIN ROAD ALONG RIGHT TURN INTO BAISLY STREET RIGHT TURN INTO CONNOR STREET ALONG LEFT TURN INTO REYNOLD STREET ALONG LEFT TURN INTO NELSON MANDELA AVENUE ALONG RIGHT TURN INTO PORT SHEPSTONE TAXI RANK.</p> <p>-OR-</p> <p>ALONG OLD MAIN ROAD, RIGHT TURN INTO ANGLICAN CHURCH ROAD ALONG LEFT TURN INTO NELSON MANDELA AVENUE ALONG RIGHT TURN INTO PORT SHEPSTONE TAXI RANK OR ALONG MARBURGH ROAD INTO FACTORIES DROP AND PICK BACK INTO PORT SHEPSTONE TAXI RANK.</p>
12.2	<p>2206LS22066V10047685 - MTWALUME TO UMZINTO</p> <p>FROM MTWALUME ALONG OLD MAIN ROAD UMZINTO RIGHT TURN INTO MTWALUME STATION NO 79. LEFT TURN INTO N2 FREEWAY LEFT TURN INTO IFABA BEACH NO 84 DROP AND PICK UP BACK TO N2 FREEWAY ALONG LEFT TURN INTO PARK RYNIE UMZINTO 104 ALONG WEST OF PARK RYNIE TO UMZINTO, RIGHT TURN INTO UMZINTO ALONG LEFT TURN INTO UMZINTO TAXI RANK.</p> <p>-OR-</p> <p>FROM MTWALUME TAXI RANK LEFT TURN INTO UMZINTO OLD MAIN ROAD ALONG LEFT TURN INTO ESPERANZA MAIN ROAD TO UMZINTO ALONG RIGHT INTO UMZINTO MAIN ROAD ALONG RIGHT TURN INTO UMZINTO TAXI RANK OR RIGHT TURN INTO PARK RYNIE OLD MAIN ROAD ALONG SCOTTBURGH HOSPITAL RIGHT TURN INTO SCOTTBURGH HOSPITAL RIGHT TURN INTO SCOTTBURGH TAXI RANK DROP OFF OR ALONG PENNINGTON DROP OFF RENISHAW STATION BACK TO UMZINTO TAXI RANK.</p> <p>RETURN JOURNEY ALONG MAIN ROAD UMZINTO LEFT TURN INTO PARK RYNIE ROAD RIGHT TURN INTO N2 FREEWAY ALONG LEFT TURN INTO IFABA BEACH 84 DROP BACK INTO N2 FREEWAY LEFT TURN INTO UMZUMBE RIGHT TURN ALONG MTWALUME 79 LEFT TURN INTO PORT SHEPSTONE OLD MAIN ROAD ALONG RIGHT TURN INTO MTWALUME TAXI RANK.</p> <p>-OR-</p> <p>RETURN FROM UMZINTO TAXI RANK ALONG MAIN ROAD RIGHT TURN INTO HIBBERDENE OLD MAIN ROAD ALONG RIGHT TURNS MTWALUME TAXI RANK.</p>
12.3	<p>22064C22063V00047687 - MTWALUME TO HIBBERDENE</p> <p>ALONG MTWALUME TAXI RANK TO HIBBERDENE LEFT TURN INTO UMZINTO OLD MAIN ROAD, RIGHT TURN INTO MTWALUME STATION 79 RIGHT TURN INTO N2 FREEWAY ALONG LEFT TURN INTO HIBBERDENE SPAR TAXI RANK.</p>
12.4	<p>22064C22063U00047688 - 1.7 FROM MTWALUME TAXI RANK TO UMZUMBE</p> <p>ALONG ISIPOFU ROAD P73 ALONG LEFT TURN INTO PEAKSTONE D895, ALONG LEFT TURN MSWILILI D946, ALONG RETURN FROM KWALONGWA STORE PICK AND DROP BACK TO MORRISONS CLINIC TAXI RANK D949 LEFT TURN INTO ETSHENI D950 PICK AND DROP ALONG KWALONGWA TRIBAL AUTHORITY TO HIBBERDENE.</p> <p>-OR-</p> <p>ALONG KWALONGWA TRIBAL AUTHORITY ROAD RIGHT TURN INTO PORT SHEPSTONE OLD MAIN ROAD RIGHT TURN INTO BAISLY STREET ALONG LEFT TURN INTO CONNOR STREET ALONG RIGHT TURN TO REYNOLD STREET ALONG LEFT TURN TO PORT SHEPSTONE TAXI RANK.</p> <p>RETURN JOURNEY USE THE SAME ROUTES AS ABOVE. ALL LOCAL ROUTES DROP AND PICK UPS.</p>
12.5	<p>22064C21004R10049099 - MTWALUME TO DURBAN METRO</p> <p>FROM MTWALUME TAXI RANK, TURTON, ALONG ISIPOFU ROAD UP TO THE N2 ALONG THE N2, INTO M4 (ALBERT LUTHULI FREEWAY), LEFT INTO MOORE ROAD OFF-RAMP, RIGHT INTO WARWICK AVENUE, LEFT INTO ETNA LANE AND PROCEED TO AN APPROVED TAXI RANK AT THE CORNER OF CANONGATE ROAD AND WARWICK AVENUE AND RETURN AS PER 1.1.</p> <p>FROM AN APPROVED TAXI RANK AT THE CORNER OF WARWICK AVENUE AND CAONGATE ROAD, LEFT INTO WARWICK AVENUE, RIGHT INTO ALICE STREET, RIGHT INTO MARKET ROAD, LEFT INTO MOORE ROAD, INTO M4 (ALBERT LUTHULI FREEWAY) ALONG THE M4, INTO THE M2 AND PROCEED AS DESCRIBED IN 1, TO THE MTWALUME TAXI RANK.</p>



transport

Department:
Transport
Province of KwaZulu-Natal

GAZETTE

LGKZNG11-2019-JUN

REGION: ALL

12.6	<p>22064C2100HE00049100 - MTWALUME TO PORT SHEPSTONE</p> <p>FROM MTWALUME TAXI RANK, ALONG ISIPOFU ROAD TO OLD MAIN ROAD (PORT SHEPSTONE AND HIBBERDENE) LEFT INTO HIBBERDENE SPAR TAXI RANK (DROP AND PICK UP) LEFT INTO PORT SHEPSTONE OLD MAIN ROAD, TURN RIGHT INTO BAISLY STREET, RIGHT INTO CONNOR STREET, LEFT INTO REYNOLD STREET, LEFT INTO NELSON MANDELA AVENUE, RIGHT INTO PORT SHEPSTONE TAXI RANK.</p> <p>OR</p> <p>ALONG MAIN ROAD, RIGHT INTO ANGLICAN CHURCH ROAD, LEFT INTO NELSON MANDELA AVENUE, RIGHT INTO PORT SHEPSTONE TAXI RANK.</p> <p>OR</p> <p>ALONG MARBURGH ROAD INTO INDUSTRIAL AREA, DROP AND PICK AND RETURN INTO PORT SHEPSTONE TAXI RANK ALONG THE SAME ROUTE.</p> <p>RETURN JOURNEY</p> <p>ALONG NELSON MANDELA AVENUE RIGHT INTO REYNOLD STREET, LEFT INTO ACKEN STREET LEFT INTO DURBAN OLD MAIN ROAD TO HIBBERDENE AND INTO ISIPOFU OLD MAIN ROAD TO UMZUMBE MAGISTERIAL DISTRICT COURT AT TURTON INTO MTWALUME TAXI RANK.</p> <p>OR</p> <p>LEFT INTO ISIPOFU ROAD TO MABHELENI SHAYA MOYA TAXI RANK, DROP AND PICK UP, AND RETURN TO MTWALUME TAXI RANK.</p> <p>OR</p> <p>FROM MTWALUME TAXI RANK ALONG KWALONGWA TRIBAL AUTHORITY ROAD, RIGHT INTO PORT SHEPSTONE OLD MAIN ROAD, RIGHT INTO BAISLY STREET, LEFT INTO CONNOR STREET ALONG RIGHT INTO REYNOLD STREET INTO PORT SHEPSTONE TAXI RANK AND RETURN ALONG SAME ROUTE INTO REVERSE.</p>
12.7	<p>22064C22066V10049101 - MTWALUME TO UMZINTO</p> <p>FROM MTWALUME TAXI RANK ALONG ISIPOFU OLD MAIN ROAD TO UMZINTO, RIGHT INTO MTWALUME STATION, NO 79, LEFT INTO N2 FREEWAY, LEFT INTO IFABA BEACH, NO R84 (DROP AND PICK UP) AND RETURN TO N2 FREEWAY, ALONG N2, LEFT INTO PARK RYNIE AND PROCEED TO UMZINTO ALONG R104 WEST, RIGHT INTO UMZINTO AND PROCEED TO UMZINTO TAXI RANK.</p> <p>OR</p> <p>FROM MTWALUME TAXI RANK LEFT INTO AND ALONG UMZINTO OLD MAIN ROAD, LEFT INTO ESPERANZA MAIN ROAD TO UMZINTO, RIGHT INTO UMZINTO MAIN ROAD AND PROCEED RIGHT INTO UMZINTO TAXI RANK.</p> <p>OR</p> <p>RIGHT INTO PARK RYNIE OLD MAIN ROAD AND PROCEED TO SCOTTBURGH HOSPITAL, RIGHT TURN INTO SCOTTBURGH TAXI RANK, DROP OFF, AND PROCEED ALONG THE SAME ROUTE TO UMZINTO.</p> <p>RETURN JOURNEY:</p> <p>ALONG MAIN ROAD, R104 FROM UMZINTO, LEFT INTO PARK RYNIE ROAD RIGHT INTO N2 FREEWAY, LEFT INTO IFABA BEACH, R84 DROP AND RETURN INTO N2 FREEWAY, LEFT INTO UMZUMBE RIGHT TURN ALONG MTWALUME WEST SIDE OF MTWALUME R79 LEFT INTO PORT SHESPTONE OLD MAIN ROAD ALONG ISIPOFU ROAD, RIGHT INTO MTWALUME TAXI RANK.</p> <p>OR</p> <p>FROM UMZINTO TAXI RANK ALONG MAIN ROAD RIGHT TURN INTO HIBBERDENE OLD MAIN RIGHT INTO MTWALUME TAXI RANK.</p>



transport

Department:
Transport
Province of KwaZulu-Natal

GAZETTE

LGKZNG11-2019-JUN

REGION: ALL

1) Application Number: APP0112257	2) Gazette Number: LGKZNG11-2019-JUN
3) Applicant: QR MKHIZE ID NO. 6611025518083 Association: UMGABABA SUBURB TAXI OWNERS ASSOCIATION	4) Applicant Address: Z1866 UMLAZI TOWNSHIP UMLAZI 4031
5) Existing Licence Holder: NOT APPLICABLE ID NO. NOT APPLICABLE	6) Existing Licence Holder Address: NOT APPLICABLE
7) Type of application: NEW OPERATING LICENCE	8) Operating Licence Number: LGKZN1103000222
9) Vehicle Type: MINIBUS TAXI	10) 1 X 9-16 (SEATED) + 0 (STANDING)
11) Region: NINGIZMU 1	
12.1	<p>2209WC2209WC00054806 - UMGABABA TO ISIPINGO.</p> <p>FROM TAXI RANK AT UMGABABA RAILWAY STATION, TURN RIGHT R102, PROCEED ON R102 NORTHBOUND PICK AND DROP, TURN LEFT P578 PICK AND DROP, TURN RIGHT N2, TURN LEFT ADAMS ROAD, TURN RIGHT R102 / KINGSWAY ROAD NORTHBOUND PICK AND DROP, TURN RIGHT ALEXANDRA AVENUE TO ISIPINGO C RANK AND RETURN BACK ON THE SAME ROUTE.</p> <p>OR.</p> <p>PROCEED ON R102 PICK AND DROP, PASS KARRIDENE STATION PICK AND DROP, TURN RIGHT ARAUCARIA ROAD PICK AND DROP, TURN AROUND AT KINGSBURGH CENTRE PICK AND DROP, PROCEED ON R102 NORTHBOUND, PASS WARNER BEACH PICK AND DROP, PASS DOONSDALE STATION PICK AND DROP, PASS AMAZIMTOTI STATION PICK AND DROP, BECOMING PROSPECTON ROAD PICK AND DROP, TURN LEFT OLD MAIN ROAD, TURN RIGHT ALEXANDRA AVENUE AND ISIPINGO C RANK AND RETURN ON THE SAME ROUTE.</p>
12.2	<p>2206LS2206QO00190582 - UMGABABA TO GALLERIA.</p> <p>FROM TAXI RANK AT UMGABABA RAILWAY STATION, TURN RIGHT R102, PROCEED ON R102 NORTHBOUND TO TURN LEFT P578 PICK AND DROP R102/KINGSWAY ROAD PROCEED TURN LEFT TO ROAD R141 MOSS KOLNIK DR TURN RIGHT TO GALERIA TAXI RANK AND RETURN.</p>
12.3	<p>2209WC2209WC00054805 - ISIPINGO TO UMKOMAAS</p> <p>FROM ISIPINGO 'C' RANK ALEXANDER AVENUE, TURN LEFT THOMAS LANE, TURN RIGHT CHURCH LANE, TURN LEFT OLD MAIN ROAD, TURN RIGHT TO PROSPECTON ROAD, ON PROSPECTON EITHER TURN RIGHT N2, LEFT ADAMS ROAD, RIGHT KINGSWAY ROAD, OR PROCEED ALONG PROSPECTON ROAD BECOMING KINGSWAY ROAD/ R102, PICK AND DROP AT AMAZIMTOTI RAILWAY STATION, PROCEED ALONG R102 AND DROP AT WINKELSPRUIT, LEFT INTO UMGABABA RAILWAY STATION, PICK AND DROP, RETURN BACK TO R102, PROCEED ALONG R102, PROCEED ALONG R102 SOUTHBOUND, TURN RIGHT P578 PICK AND DROP, TURN LEFT P197 PICK AND DROP, TURN RIGHT P728, PICK AND DROP ON P197 EITHER TURN LEFT ON D1062 OR TURN RIGHT P97 PICK AND DROP ALONG BOTH ROADS AND TURN RIGHT R102, PROCEED ALONG R102 PASS IIFRACOMBE RAILWAY STATION PICK AND DROP, TURN RIGHT A83303, TURN RIGHT A83307, TURN LEFT A8327, TURN AROUND ON A83272, TURN RIGHT R102, TURN LEFT MOODIE STREET, TURN LEFT BARROW STREET, TURN RIGHT HARVEY STREET, TURN RIGHT BISSET STREET, TURN PATTERSON STREET AND RANK OUTSIDE BRIAN SUPERMARKET AND RETURN BACK ON SAME ROUTE.</p>



transport

Department:
Transport
Province of KwaZulu-Natal

GAZETTE

LGKZNG11-2019-JUN

REGION: ALL

1) Application Number: APP0112274	2) Gazette Number: LGKZNG11-2019-JUN
3) Applicant: GT ZUNGU ID NO. 6811180461083 Association: MOPHELA ESTON TAXI OWNERS ASSOCIATION	4) Applicant Address: P O BOX 369 CAMBERDOWN KWA-ZULU NATAL 3720
5) Existing Licence Holder: SA ZUNGU ID NO. 6511185698081	6) Existing Licence Holder Address: P O BOX 369 CAMBERDOWN KWA-ZULU NATAL 3720
7) Type of application: NORMAL TRANSFER	8) Operating Licence Number: LGKZN1503000061
9) Vehicle Type: MINIBUS	10) 1 X 15 (SEATED) + 0 (STANDING)
11) Region: DURBAN WEST	
12.1	<p>22068T2100H300050934 - MOPHELA TO RICHMOND</p> <p>FROM APPROVED TAXI RANK AT ESTON (P21), INTO P24, TURN LEFT TO R624 TO RICHMOND, TURN RIGHT TO R56 RICHMOND AND IXOPO MAIN ROAD, TURN LEFT TO SHEPSTONE STREET TO TOWN, TURN RIGHT TO CHILLY STREET, RIGHT INTO NELSON STREET TO APPROVED TAXI RANK IN RICHMOND (CORNER OF CHILLY STREET AND NELSON STREET), DIRECT AND RETURN.</p> <p>FROM APPROVED TAXI RANK IN RICHMOND (CORNER CHILLY STREET AND NELSON STREET), INTO NELSON STREET, INTO CHILLY STREET, LEFT INTO SHEPSTONE STREET, RIGHT INTO R56 RICHMOND AND IXOPO MAIN ROAD, INTO P24, PROCEED TO APPROVED TAXI RANK IN ESTON (P21), DIRECT AND RETURN.</p>
12.2	<p>22068T2100H300050936 - MOPHELA TO PIETERMARITZBURG</p> <p>FROM MOPHELA TO APPROVED TAXI RANK IN BERG STREET RANK NO. 2 – BELOW RETIEF STREET.</p> <p>FROM APPROVED TAXI RANK IN MOPHELA WHICH IS SITUATED AT THE CORNER OF MEYIWA ROAD AND SANKOTSHE AND MOPHELA ROAD, INTO P430, INTO P385, WHICH BECOMES UITKOMST STREET, CROSS OVER TO VAN DE PLANK SQUARE (PICK UP PASSENGERS ONLY, NO OFF LOADING PASSENGERS), BACK ONTO R103 TOWARDS UMLAAS ROAD, TURN RIGHT INTO R603, TOWARDS UMLAAS ROAD AND JOIN N3, TURN LEFT INTO CHURCH STREET / OLD GREYTOWN ROAD (R33), TURN RIGHT INTO EAST STREET, TURN LEFT INTO PIETERMARITZ STREET, TURN RIGHT INTO PINE STREET, TURN RIGHT INTO BERG STREET, TO THE RANK AT THE CORNER OF RETIEF AND BERG STREET, DIRECT AND RETURN.</p> <p>FROM APPROVED TAXI RANK IN BERG STREET (RANK NO.2) TO APPROVED TAXI RANK IN MOPHELA.</p> <p>FROM BERG STREET RANK (NO. 2), RIGHT INTO EAST STREET, WHICH BECOMES ECHO ROAD, INTO AND ALONG ORTHMANN ROAD, INTO AND ALONG N3, INTO P385 AND INTO P430 AND PROCEED TO APPROVED TAXI RANK IN MOPHELA (AT THE CORNER OF MEYIWA ROAD AND SANKOTSHE AND MOPHELA ROAD), DIRECT AND RETURN.</p>
12.3	<p>22068T22068T00050938 - ESTON TO MID ILLOVO</p> <p>FROM APPROVED TAXI RANK IN ESTON (P21), TURN INTO R603, MID ILLOVO, PROCEED TO TAXI RANK AT SPAR, PASS ISMONT JABULA STORE AND KWA MATHIKANI STORE, DIRECT AND RETURN</p> <p>FROM APPROVED TAXI RANK IN MID ILLOVO, INTO R603, PROCEED TOWARDS APPROVED TAXI RANK IN ESTON (P21), DIRECT AND RETURN</p>
12.4	<p>22068T2209WC10050935 - FROM ESTON TAXI RANK (P21) TO ISIPINGO</p> <p>INBOUND.</p> <p>FROM APPROVED TAXI RANK AT ESTON (P21) INTO UMBUMBULU ROAD (R603), TURN LEFT AT FOLWENI OFF-RAMP AND INTO ISIPINGO, AT INTERSECTION OF ISIPINGO MAIN ROAD, TURN LEFT INTO ISIPINGO TAXI RANK, OPPOSITE ISIPINGO RAILWAY STATION, DIRECT AND RETURN</p> <p>OUTBOUND.</p> <p>FROM APPROVED TAXI RANK IN ISIPINGO (OPPOSITE ISIPINGO RAILWAY STATION), TURN RIGHT INTO ISIPINGO INTERSECTION AND PROCEED TOWARDS UMBUMBULU ROAD (R603) AND PROCEED TO APPROVED TAXI RANK AT ESTON (P21), DIRECT AND RETURN.</p>
12.5	<p>220B58220B5900165789 - ESTON TAXI RANK TO CAMPERDOWN</p> <p>FROM APPROVED TAXI RANK AT ESTON CORNER OF D72 AND R603 TURN RIGHT AT R603, PICK UP PASSENGERS AT 1 THALA TREVERTON FARM, INGOMANKULU, KILLARNEY AND THEN TURN RIGHT TO D103 OLD MAIN ROAD TO CAMPERDOWN CROSS OVER TO VANDER PLAK SQUARE PROCEED TO CAMPERDOWN TAXI RANK, DROP OFF AND PICK UP PASSENGERS TO ESTON TAXI RANK.</p>
12.6	<p>22065H2206LS00165791 - MOPHELA TO DURBAN</p> <p>FROM APPROVED TAXI RANK AT MOPHELA TURN LEFT TO MR430 MAIN ROAD, TURN RIGHT TO HAMMARSDALE MAIN ROAD (M50N) PASS HAMMARSDALE INDUSTRIAL AREA PROCEED AND TURN RIGHT TO N3 STRAIGHT TO DURBAN, DROP PASSENGERS AT BRICKFIELD, PROCEED TO TOLLGATE INTO TOLLGATE ROAD. AFTER TOLLGATE ROAD AT THE BUS STOP, DROP PASSENGERS THEN TURN RIGHT TO CENTENARY ROAD DROP PASSENGERS AT BEREA ROAD (STATION) THEN TURN TO SYDNEY ROAD, TURN LEFT TO WEST STRAAT TO THEATRE LANK (STAND NO 137) MOPHELA TAXI RANK OFF AND LOAD PASSENGERS.</p>
12.7	<p>22065H2206RK00165794 - MOPHELA TO PINETOWN</p> <p>FROM APPROVED TAXI RANK AT MOPHELA TURN LEFT TO MR430 MAIN ROAD TURN RIGHT TO HAMMARSDALE MAIN ROAD (M50N) AND PASS GEORGEDALE RIGHT TO N3 TO DURBAN, TURN LEFT TO M13 OFF RAMP TO PINETOWN TURN LEFT TO OLD MAIN ROAD, CROSS THE ROBOT THEN DROP PASSENGERS AT THE BUS STOP OPPOSITE MIDAS (NORTHLANE BUILDING) THE TURN BACK TO MOPHELA TAXI RANK.</p>
12.8	<p>220B582206RK00165797 - ESTON TO PINETOWN</p> <p>FROM APPROVED TAXI RANK AT ESTON TURN RIGHT TO D72 THEN TURN LEFT TO MR430 PASS MOPHELA, SANKOTSHE, TURN RIGHT TO HAMMARSDALE MAIN ROAD (M50N) PASS GEORGEDALE, HAMMERDALE INDUSTRIAL AREA, STRAIGHT TO N3, TURN RIGHT TO DURBAN, TURN LEFT TO M13 OLD MAIN ROAD PINETOWN AND CROSS ANDERSON ROAD AFTER ROBOT AT THE BUS STOP OPPOSITE MIDAS AT (NORTHLANE BUILDING) DROP PASSENGERS THEN TURN BACK AT ESTON TAXI RANK.</p>

CONTINUES ON PAGE 386 - PART 4

KwAZULU-NATAL PROVINCE

KwAZULU-NATAL PROVINSIE

ISIFUNDAZWE SA KwAZULU-NATALI

Provincial Gazette • Provinsiale Koerant • Igazethi Yesifundazwe

(Registered at the post office as a newspaper) • (As 'n nuusblad by die poskantoor geregistreer)
(Irejistiwee njengephephandaba eposihhovisi)

PIETERMARITZBURG

Vol. 13

4 JULY 2019
4 JULIE 2019
4 KUNTULIKAZI 2019

No. 2096



transport

Department:
Transport
Province of KwaZulu-Natal

GAZETTE

LGKZNG11-2019-JUN

REGION: ALL

12.9	220B582206LS00165804 - ESTON TO DURBAN FROM APPROVED TAXI RANK AT ESTON TURN RIGHT TO D72 AND TURN LEFT TO MR430 PASS MOPHELA, SANKONTSHE, GEORGEDALE AND HAMMERSDALE (M50N) INDUSTRIAL AREA STRAIGHT TO N3 DRIVE TO OFF LOADING AT BRICKFIELD BUS STOP, PROCEED TO TOLL GATE AND THEN CROSS TILL GATE ROAD AND DROP PASSENGERS, THEN TURN LEFT TO SYDNEY ROAD, TURN LEFT TO WEST STREET, TURN LEFT TO BROOK STREET, THEN RIGHT TO THEATRE LANE (STAND NO 137) MOPHELA ESTON RANK OFF LOAD AND LOAD PASSENGERS, THEN TURN BACK AND JOIN WEST STREET, TURN LEFT TO RUSSEL STREET THEN BACK TO ESTON TAXI RANK.
12.10	220B5822068T10165806 - ESTON TO PIETERMARITZBURG FROM APPROVED TAXI RANK AT ESTON AT D72 TURN RIGHT TO R603 TURN RIGHT TO D103 OLD MAIN ROAD CAMPERDOWN, CROSS OVER TO VANDER PLANK SQUARE PROCEED TO CAMPERDOWN TAXI RANK PICK UP AND DROP OFF PASSENGERS, BACK ONTO R103 TOWARDS UMLAAS ROAD AND JOIN N3 TURN LEFT INTO CHURCH STREET OLD GREYTOWN ROAD R33 TURN RIGHT INTO EAST STREET, RETIEF AND BERG STREET (EMATSHENI) PICK UP PASSENGERS AND RE-TURN. FROM APPROVED TAXI RANK IN BERG STREET (RANK N02) TO APPROVED TAXI RANK IN MOPHELA.
12.11	2100H322068T00050937 - FROM ESTON RANK (P21) TO MOPHELA. OUTBOUND: FROM APPROVED TAXI RANK IN ESTON (P21), TURN RIGHT INTO (D72) MOPHELA ROAD, VIA NJOBOKAZI DRIVE, PROCEED TO MOPHELA TAXI RANK (P430). ALTERNATIVELY, TURN RIGHT TO MEYIWA ROAD TO MCOYI AT MPUMALANGA TAXI RANK, DIRECT AND RETURN. INBOUND: FROM APPROVED TAXI RANK IN MOPHELA (430), INTO MOPHELA ROAD VIA NJOBOKAZI, INTO P489, PROCEED TOWARDS TAXI RANK AT ESTON (P21).



transport

Department:
Transport
Province of KwaZulu-Natal

GAZETTE

LGKZNG11-2019-JUN

REGION: ALL

1)	Application Number: APP0112278	2)	Gazette Number: LGKZNG11-2019-JUN
3)	Applicant: SA ZWANE ID NO. 5109020118083 Association: KLIPRIVER TAXI ASSOCIATION	4)	Applicant Address: PO. BOX 2489 LADYSMITH 3370
5)	Existing Licence Holder: TP MBHELE ID NO. 4403230477087	6)	Existing Licence Holder Address: P.O BOX 1861 LADYSMITH 3370
7)	Type of application: NORMAL TRANSFER	8)	Operating Licence Number: LGKZN0303001366
9)	Vehicle Type: MINIBUS	10)	1 X 12 (SEATED) + 0 (STANDING)
11)	Region: UTHUKELA		
12.1	2202DH2202DH00051140 - FROM KLIPRIVER TAXI RANK TO POINTS WITHIN THE PROVINCE OF KWAZULU-NATAL ONLY. NO PICKING UP OR SETTING DOWN OF PASSENGERS EN ROUTE.		
12.2	<p>2202DF2100BF00051108 - WATERSMEET TO LADYSMITH / LYELL STREET TAXI RANK.</p> <p>INBOUND.</p> <p>FROM APPROVED WATERSMEET TAXI RANK INTO WATERSMEET ROAD, LOAD, HLATHINI LOAD, GCABHANE LOAD, GCIZELA LOAD, PROCEED WITH WATERSMEET ROAD, TO PEACE TOWN, OFF LOAD PASSENGERS AND PROCEED WITH WATERSMEET ROAD, TURN LEFT INTO R103 HARRISMITH ROAD, ALONG HARRISMITH ROAD, TURN LEFT INTO PORT ROAD, ALONG PORT ROAD TURN LEFT INTO KEATE STREET, PROCEED INTO ALEXANDRA STREET, ALONG ALEXANDRA STREET, TURN RIGHT INTO LYELL STREET, ALONG LYELL STREET, TURN LEFT INTO LYELL STREET TAXI RANK.</p> <p>OR.</p> <p>FROM HARRISMITH ROAD INTO KING STREET ALONG KING STREET, TURN LEFT LYELL STREET, ALONG LYELL STREET, TURN RIGHT INTO LYELL STREET TAXI RANK</p> <p>OUTBOUND.</p> <p>FROM LYELL STREET TAXI RANK, TURN LEFT INTO QUEEN STREET, LEFT INTO LYELL STREET, ALONG LYELL STREET, TURN RIGHT INTO KING STREET, INTO PORT ROAD, INTO HARRISMITH ROAD, INTO R103, TURN RIGHT INTO WATERSMEET ROAD, PROCEED TO PEACETOWN LOAD, PROCEED INTO WATERSMEET ROAD INTO GCIZELA OFF LOAD AND LOAD INTO GCABHANE OFF LOAD AND LOAD, TO HLATHINI OFFLOAD AND LOAD.</p> <p>OR.</p> <p>FROM LYELL STREET TAXI RANK, TURN LEFT INTO QUEEN STREET, ALONG QUEEN STREET, TURN LEFT INTO KEAT STREET, TURN RIGHT INTO PORT ROAD INTO HARRISMITH ROAD, INTO R103, TURN RIGHT WATERSMEET ROAD, PROCEED TO PEACE TOWN, LOAD PASSENGERS, PROCEED INTO WATERSMEET ROAD, INTO GCIZELA, OFF LOAD AND LOAD PASSENGERS INTO GCABHANE OFF LOAD AND LOAD PASSENGERS TO HLATHINI OFF LOAD AND LOAD PASSENGERS.</p>		
12.3	<p>2202DH2202DH00051141 - CONDITIONS/RESTRICTIONS</p> <p>PASSENGERS MAY BE PICKED UP AND/OR SET DOWN ONLY AT DESIGNATED TAXI RANK OR TAXI STOP, WHICH SHALL EXCLUDE BUS STOPS.</p> <p>ON THE INBOUND TRIP TO DURBAN, NEWCASTLE, DUNDEE, COLENZO, GREYTOWN NO PASSENGERS MAY BE PICKED UP ENROUTE FROM LEAVING THE MAGISTERIAL OF KLIPRIVER UNTIL REACHING THE DESTINATION RANK.</p> <p>ON THE RETURN TRIP TO KKLIPRIVER, NO PASSENGERS MAY BE SET DOWN UNTIL REACHING THE MAGISTERIAL DISTRICT OF KLIPRIVER.</p> <p>ENTRY OR RANKING ON PRIVATE PROPERTY IS NOT PERMITTED WITHOUT PERMISSION OF THE LANDLORD, A COPY OF WHICH MUST BE SUPPLIED TO THE BOARD BEFORE ISSUE OPERATING LICENCE.</p> <p>WITHOUT HAVING ENTERED INTO AN AGREEMENT WITH OTHER OPERATORS ON A COMMON ROUTE, AS CONTEMPLATED BY SECTION 88 (2) (B) OF ACT 22 OF 2000, THE PICKING UP OR SETTING DOWN OF PASSENGERS ON SUCH ROUTE IS NOT PERMITTED. A COPY OF SUCH AGREEMENT MUST BE SUPPLIED TO THE BOARD.</p> <p>AT RANKS, WHETHER ON -STREET OR OFF-STREET, ONLY THE TAXIS THAT CAN BE ACCOMMODATED IN THE DEMARCATED AREA MAY OCCUPY THE RANK, EXCESS VEHICLES MUST HOLD ELSEWHERE AT DESIGNATED HOLDING AREAS.</p> <p>RANK PERMITS OR LETTERS OF AUTHORITY MUST BE PRODUCED IN RESPECT OF ALL RANKS IN MUNICIPAL ARREARS, IN PARTICULAR MAJOR TOWNS AND CITIES.</p> <p>THE ALLOCATION OF ANY ROUTE OR PORTION OF A ROUTE IS SUBJECT TO THE CONDITION THAT IT HAS BEEN APPROVED AND ALLOCATED IN GOOD FAITH AND THAT SUCH ROUTE WILL BE INVALID SHOULD IT TRANSPIRE THAT THE ROUTE OR PORTION THEREOF WILL, OR HAS CAUSED CONFLICT DUE TO IT HAVING BEEN APPROVED BASED ON INCORRECT OR FALSE INFORMATION SUPPLIED TO THE BOARD OR AS A RESULT OF AN ERROR. IN SUCH INSTANCE THE OPERATING LICENCE MUST BE RETURNED TO THE BOARD FOR CORRECTION.</p> <p>THE VEHICLE MUST BE COVERED BY MOTOR VEHICLE INSURANCE AS WELL AS PERSONAL LIABILITY INSURANCE.</p>		



transport

Department:
Transport
Province of KwaZulu-Natal

GAZETTE

LGKZNG11-2019-JUN

REGION: ALL

1) Application Number: APP0112279	2) Gazette Number: LGKZNG11-2019-JUN
3) Applicant: BR HLATSHWAYO ID NO. 7912015338089 Association: NOT AVAILABLE	4) Applicant Address: B1336 INKEZO ROAD EZAKHENI 3381
5) Existing Licence Holder: NOT APPLICABLE ID NO. NOT APPLICABLE	6) Existing Licence Holder Address: NOT APPLICABLE
7) Type of application: NEW OPERATING LICENCE	8) Operating Licence Number: NOTAVAILABLE
9) Vehicle Type: OTHER	10) 1 X 14 (SEATED) + 0 (STANDING)
11) Region: UTHUKELA	
12.1	<p>KZPRERC2786838 - SCHOLARS AND THEIR PERSONAL EFFECTS: B3613 INKEZO ROAD TO MANCAMAKAZANE SCHOOL FROM INKEZO ROAD, B3613 TURN LEFT WITH QWEBE STREET GOING STRAIGHT UP TO B1731 ISIVOVO ROAD FOR MY FIRST STOP, TO PICK UP THREE CHILDREN AT D854 AND RETURN AT NGONYAMA STREET ALSO CALLED IMBILA STREET, AND TURN RIGHT TO MCITSHENI ROAD STRAIGHT TO "D" SECTION, D954. ON ARRIVAL AT THE TRAFFIC CIRCLE AT D SECTION, THERE IS ISINKWE STREET ON THE RIGHT HAND SIDE, I TAKE THAT STREET TO HOUSE NUMBER D820 TO PICK UP ONE OTHER CHILD, THEN TURN BACK TO TAKE THE UMDLUME STREET WHERE I ALSO PICK UP TWO CHILDREN AT HOUSE NO. D810 I THEN TAKE THE GRAVEL ROAD TO DD SECTION AT HOUSE NUMBER DD2417 WHICH IS NEAR THE BUS DEPOT, WHERE I PICK UP SIX CHILDREN, AFTER THAT PICK UP I THEN JOIN THE MAIN ROAD AGAIN AND GO TO C SECTION AT NDONSAKUSA ROAD TO PICK UP ONE CHILD AND THE NEXT STOP IS AT HOUSE NUMBER C2657 TO PICK UP TWO CHILDREN, I THEN JOIN MPUNZINITO DROP OFF CHILDREN AT AMANCAMAKAZANE SCHOOL. FROM THERE I PICK UP FIVE OTHER SCHOLARS AT ST CHAD'S "2000" AREA FROM THEIR HOMES AND TAKE HELPMKAAR ROAD TO LIMIT HILL PRIMARY SCHOOL, WHEREBY I MAKE MY FIRST TURN TO THIRD AVENUE AND DRIVE STRAIGHT AND MAKE A TURN ON FOURTH STREET, THAN TURN RIGHT ON SECOND AVENUE. I CONTINUE WITH MY DRIVE THEN TURN LEFT ON THE SCHOOL STREET WHICH LEAD TO THE GATE, I DROP SCHOLARS OFF AT LIMIT HILL PRIMARY SCHOOL. FROM LIMIT HILL PRIMARY SCHOOL I JOIN HELPMKAAR ROAD STRAIGHT TO ST.CHAD'S "2000" WHEREBY I DROP PUPILS AT THEIR HOMES AND I THEN JOIN HELPMKAAR ROAD AGAIN AND DRIVE TO MANCAMAKAZANE SCHOOL WHEREBY I TURN RIGHT AT HELPMKAAR AND EZAKHENI MAIN ROAD AND I CONTINUE WITH MY DRIVE UNTIL I MAKE MY NEXT RIGHT TURN TO REACH MANCAMAKAZANE ROAD AND REACH THE SCHOOL TO PICK UP 10 CHILDREN AND DRIVE TO EZAKHENI B, C, D SECTION.</p>



transport

Department:
Transport
Province of KwaZulu-Natal

GAZETTE

LGKZNG11-2019-JUN

REGION: ALL

1) Application Number: APP0112281	2) Gazette Number: LGKZNG11-2019-JUN
3) Applicant: CV MGOBHOZI ID NO. 7409265619086 Association: EMBO TAXI OWNERS ASSOCIATION	4) Applicant Address: 90316 NQETHO ROAD EMBO HILLCREST KWA-ZULU NATAL 3610
5) Existing Licence Holder: NOT APPLICABLE ID NO. NOT APPLICABLE	6) Existing Licence Holder Address: NOT APPLICABLE
7) Type of application: NEW OPERATING LICENCE	8) Operating Licence Number: NOTAVAILABLE
9) Vehicle Type: MINIBUS	10) 1 X 15 (SEATED) + 0 (STANDING)
11) Region: DURBAN WEST	
12.1	2206RK21004R00050310 - EMBO TO PINETOWN FROM GCWENSA STORE TAXI RANK EMBO TURN LEFT VIA RUSSIA ROAD, TURN AROUND BACK TO TWINS ROAD (D1665), TURN RIGHT INTO MALINGA ROAD, TURN AROUND BACK TO TWINS ROAD, TURN LEFT INTO DEWLA ROAD, TURN AROUND BACK TO TWINS ROAD, TURN RIGHT INTO FISCHER ROAD, PASS ABAMBO SCHOOL ROAD, INHLANGO SCHOOL, TURN RIGHT INTO INANDA ROAD (M33) TO KLOOF TAXI RANK DROP AND PROCEED TURN LEFT INTO OLD MAIN ROAD (R103) TURN LEFT INTO M13 AND PROCEED, JOIN M33 INTO VILLAGE ROAD (KLOOF)(M39) TURN RIGHT INTO M13, LEFT INTO OLD MAIN ROAD, THEN RIGHT INTO ANDERSON ROAD INTO TAXI RANK AND RETURN ALONG THE SAME ROUTE IN REVERSE.1.2. FROM EMBO (ETHAFENI STORE TAXI RANK) TO PINETOWN FROM ETHAFENI STORE TAXI RANK EMBO, TURN RIGHT INTO ROAD F, JOIN ROAD E.D.E, TURN LEFT INTO MARION ROAD, LEFT INTO ELIZABETH ROAD, RIGHT INTO HAYLETT ROAD, LEFT INTO WESTRIDING ROAD, RIGHT INTO INANDA ROAD (M33), TURN LEFT INTO OLD MAIN ROAD HILLCREST (R103) DROP OFF, TURN LEFT INTO M13 PROCEED, JOIN M33 INTO VILLAGE ROAD (KLOOF), M39 TURN RIGHT INTO M13, TURN LEFT INTO OLD MAIN ROAD, PINETOWN, RIGHT INTO ANDERSON ROAD INTO TAXI RANK AND RETURN ALONG THE SAME ROUTE IN REVERSE.1.3. FROM EMBO (PHOSHANE JUNIOR PRIMARY) TO PINETOWN FROM PHOSHANE JUNIOR PRIMARY SCHOOL TAXI RANK EMBO, TURN RIGHT INTO PARTNER ROAD (ROAD A), INTO AND ALONG BENARS ROAD TO BOTHAS HILL. INTO AND ALONG OLD MAIN ROAD (R103) TO HILLCREST INTO M13 AND PROCEED TO KLOOF DROP OFF AND PROCEED TO PINETOWN, LEFT INTO OLD MAIN ROAD (M31), RIGHT INTO ANDERSON ROAD AND PROCEED TO THE TAXI RANK AND RETURN ALONG THE SAME ROUTE IN REVERSE.
12.2	2206RK2206PE00050311 - EMBO TO WATERFALL FROM EMBO LOCATION, SITUATED WITHIN THE MAGISTERIAL DISTRICT OF PINETOWN TO WATERFALL TAXI RANK, WATERFALL, LEFT INTO FISCHER ROAD, RIGHT INTO BRACKENHILL ROAD, RIGHT INTO INANDA ROAD (M33), LEFT INTO LINK ROAD, TAKE LEFT KING GEORGE AVENUE, RIGHT RIDGE ROAD TURN AROUND AT FOREST VIEW PRIMARY SCHOOL BACK TO KING GEORGE AVENUE, LEFT INTO BRIDLE ROAD BECOMING KLOOF FALLS ROAD (M33), RIGHT INTO IMPANGELE ROAD, TURN AROUND AT ABELIA ROAD NEAR KLOOF JUNIOR SCHOOL AND RETURN ALONG THE SAME ROUTE IN REVERSE.



transport

Department:
Transport
Province of KwaZulu-Natal

GAZETTE

LGKZNG11-2019-JUN

REGION: ALL

1) Application Number: APP0112291	2) Gazette Number: LGKZNG11-2019-JUN
3) Applicant: SMI DUBE ID NO. 7207025684089 Association: ESTCOURT DISTRICT TAXI ASSOCIATION	4) Applicant Address: PO BOX 50259 ESTCOURT 3310
5) Existing Licence Holder: NOT APPLICABLE ID NO. NOT APPLICABLE	6) Existing Licence Holder Address: NOT APPLICABLE
7) Type of application: NEW OPERATING LICENCE	8) Operating Licence Number: LKNKZN0126187
9) Vehicle Type: MINIBUS TAXI	10) 1 X 9-16 (SEATED) + 0 (STANDING)
11) Region: UTHUKELA	
12.1	2202EN2202EN00050200 - ESCOURT TO HOSPITAL. FROM ALEXANDRA TAXI RANK RIGHT INTO HARDING STREET, LEFT INTO ALBERT STREET, RIGHT INTO DRUMMOND ROAD, INTO LORNE STREET (R103), TO HOSPITAL TAXI RANK AND RETURN ALONG R103, INTO LORNE STREET, INTO HARDING STREET, INTO ALEXANDRA STREET INTO THE TAXI RANK. OR ESCOURT TAXI RANK INTO ALEXANDRA STREET, LEFT INTO HARDING STREET, INTO THE R103 AND PROCEED TO COLITA AND RETURN ALONG THE FORWARD ROUTE IN REVERSE.
12.2	2202EN2202EN00050201 - ESCOURT HOSTEL TO ESCOURT FROM ESCOURT TAXI RANK INTO ALEXANDRA STREET, RIGHT INTO HARDING STREET, LEFT INTO ALBERT STREET, INTO EXTENSION ROAD, INTO DRUMMOND ROAD, LEFT INTO LORNE STREET, INTO R103, LEFT INTO KEMPS ROAD AND PROCEED TO THE HOSTEL TAXI RANK AND RETURN ALONG THE FORWARD ROUTE IN REVERSE
12.3	2202EN2202EN00050216 - ESTCOURT TO ESTCOURT FROM ALEXANDRA STREET TAXI RANK, LEFT INTO HARDING STREET, LEFT BOUGINVILLEA AND TURN RIGHT INTO 1ST AVENUE STRAIGHT TO 5TH AVENUE, STRAIGHT TO 8TH AVENUE, LEFT TO 9TH AVENUE, LEFT TO 6TH AVENUE, RIGHT TO 4TH AVENUE, LEFT TO 3RD AVENUE STREET, LEFT INTO HIBISCUS AVENUE RIGHT INTO CARNATION ROAD BACK TO HIBISCUS AVENUES, LEFT INTO CANNA AVENUE, PASS THE FORDEVILLE HALL TO THE RANK, OFFLOAD AND LOAD AND RETURN ALONG THE FORWARD ROUTE IN REVERSE



transport

Department:
Transport
Province of KwaZulu-Natal

GAZETTE

LGKZNG11-2019-JUN

REGION: ALL

1)	Application Number: APP0112304	2)	Gazette Number: LGKZNG11-2019-JUN
3)	Applicant: ID MBATHA ID NO. 9007075577086 Association: KWA-MASHU TAXI OWNERS ASSOCIATION	4)	Applicant Address: 14A NORTHCLIFFE AVENUE WESTVILLE 3629
5)	Existing Licence Holder: KI MBATHA ID NO. 4904105615081	6)	Existing Licence Holder Address: 14A NORTHCLIFFE AVENUE WESTVILLE 3629
7)	Type of application: RENEWAL AND NORMAL TRANSFER	8)	Operating Licence Number: LGKZN1403000201
9)	Vehicle Type: MINIBUS	10)	1 X 21 (SEATED) + 0 (STANDING)
11)	Region: GREATER NORTH		
12.1	2206LN2206RK00047573 - KWA-MASHU CAMP TO PINETOWN MALANDELA ROAD, INANDA ROAD, INANDA HIGHWAY, RIGHT INTO THE M19, ALONG M19, LEFT INTO SHEPSTONE ROAD, INTO BEVISS ROAD, RIGHT INTO OLD MAIN ROAD (M31), LEFT INTO CROMPTON STREET, RIGHT INTO HILL STREET AND PROCEED TO THE TAXI RANK IN HILL STREET.		
12.2	2206UB21004R00048164 - FROM KWAMASHU SECTIONS C,D & B,K & J AND L & M TO DURBAN 2.1 C, D & B: UBUBANE ROAD, RIGHT INTO ISIGWEGWE ROAD, INTO ISIPINGO ROAD, LEFT INTO AMANZIMTOTI ROAD, LEFT INTO MALANDELA ROAD, INTO INANDA ROAD, INTO INANDA HIGHWAY, RIGHT INTO N2, INTO WESTERN FREEWAY (N3) ALONG WESTERN FREEWAY (N3), LEFT TO BEREA ROAD NORTH, OLD DUTCH ROAD, ALICE STREET, RIGHT INTO GREY STREET, LEFT INTO COMMERCIAL, LEFT INTO FIELD TO SOLDIER'S WAY TAXI RANK. ALTERNATIVELY: FROM COMMERCIAL ROAD, RIGHT GARDNER STREET, RIGHT INTO PINE STREET INTO WESTERN FREEWAY. ALTERNATIVELY: MALANDELA ROAD, M25, N2, INTO WESTERN FREEWAY (N3). 2.2 K & J NKONJANE ROAD, LEFT INTO SIGWACA ROAD, RIGHT INTO PHOTHWE ROAD, RIGHT INTO MPANGELE ROAD, LEFT INTO MCAKA ROAD, LEFT INTO MKHIWANE ROAD, RIGHT INTO NYALA ROAD, INTO UNDLONDLO ROAD, RIGHT INTO MALANDELA ROAD, INANDA ROAD, INTO INANDA HIGHWAY, RIGHT INTO N2 INTO WESTERN FREEWAY (N3) EAST BOUND, ALONG TO WESTERN FREEWAY (N3), LEFT TO BEREA ROAD NORTH, INTO OLD DUTCH ROAD, ALICE STREET, RIGHT INTO GREY STREET, LEFT INTO COMMERCIAL, LEFT INTO FIELD, TO SOLDIER'S WAY TAXI RANK. ALTERNATIVELY FROM COMMERCIAL ROAD, RIGHT INTO GARDNER STREET, RIGHT INTO PINE STREET TO WESTERN FREEWAY. ALTERNATIVELY: MALANDELA ROAD, M25, N2, INTO WESTERN FREEWAY (N3). 2.3. L & M: BHEJANE ROAD, RIGHT INTO HLOBANE ROAD, LEFT INTO LUTHULI ROAD, RIGHT INTO ZULU ROAD, LEFT INTO NTOMBELA ROAD, RIGHT INTO MALANDELA ROAD, INTO INANDA ROAD, INTO INANDA HIGHWAY, RIGHT INTO N2 WESTERN FREEWAY (N3) EAST BOUND, ALONG TO WESTERN FREEWAY (N3), LEFT TO BEREA ROAD, INTO OLD DUTCH ROAD, ALICE STREET, RIGHT INTO GREY STREET, LEFT INTO COMMERCIAL, LEFT INTO FIELD STREET, TO SOLDIER'S WAY TAXI RANK. ALTERNATIVELY: FROM COMMERCIAL ROAD, RIGHT INTO GARDNER STREET, RIGHT INTO PINE STREET TO WESTERN FREEWAY. ALTERNATIVELY: MALANDELA ROAD, M25, N2, INTO WESTERN FREEWAY (N3). ALTERNATIVELY: NYALA ROAD, LEFT INTO PHITHI, INTO MDONI ROAD, NYALA, INTO MBONDWE ROAD, RIGHT INTO SIBISI ROAD, INTO MKHWANAZI ROAD, LEFT INTO MAKHATHINI ROAD, LEFT INTO MLANGENI ROAD, LEFT INTO NTOMBELA ROAD INTO INANDA ROAD, INTO INANDA HIGHWAY, RIGHT INTO N2 INTO WESTERN FREEWAY (N3) EAST BOUND, ALONG TO WESTERN FREEWAY (N3), LEFT TO BEREA ROAD NORTH, INTO OLD DUTCH ROAD, ALICE STREET, RIGHT INTO GREY STREET, LEFT INTO COMMERCIAL, LEFT INTO FIELD STREET, TO SOLDIER'S WAY TAXI RANK. ALTERNATIVELY: FROM COMMERCIAL ROAD, RIGHT INTO GARDNER STREET, RIGHT INTO PINE STREET TO WESTERN FREEWAY. ALTERNATIVELY: MALANDELA ROAD, M25, N2 INTO WESTERN FREEWAY (N3).		



transport

Department:
Transport
Province of KwaZulu-Natal

GAZETTE

LGKZNG11-2019-JUN

REGION: ALL

12.3	<p>2206UW21004R00048158 - KWA-MASHU TOWNSHIP TO DURBAN</p> <p>FROM KWA-MASHU TAXI RANK, INTO MALANDELA ROAD, INTO INANDA ROAD, INTO INANDA HIGHWAY, RIGHT INTO N2, INTO WESTERN FREEWAY (N3) ALONG THE WESTERN FREEWAY (N3), LEFT INTO BEREA ROAD NORTH, INTO OLD DUTCH ROAD, ALICE STREET, RIGHT INTO GREY STREET, LEFT INTO COMMERCIAL, LEFT INTO FIELD STREET TO SOLDIER'S WAY TAXI RANK.</p> <p>FROM COMMERCIAL ROAD, TURN RIGHT INTO GARDNER STREET, RIGHT INTO PINE STREET TO WESTERN FREEWAY.</p> <p>FROM SOLDIER'S WAY TAXI RANK, TO FIELD STREET, LEFT INTO LEOPOLD STREET, TO CANNONGATE ROAD, INTO WESTERN FREEWAY (N3), INTO N2, INANDA ROAD OFF-RAMP, INANDA HIGHWAY, MALANDELA ROAD.</p>
12.4	<p>2206UW2206UW00048169 - KWA-MASHU TO STANGER</p> <p>FROM APPROVED TAXI RANK IN KWA-MASHU TO APPROVED TAXI RANK IN STANGER TO VERULAM</p> <p>ALONG MALANDELA ROAD, RIGHT INTO M25, LEFT INTO THE N2, ALONG THE N2 LEFT INTO M41, ALONG THE M41 RIGHT INTO WICK STREET, LEFT INTO IRELAND STREET, RIGHT INTO WICK STREET, RIGHT INTO R102, PROCEED ALONG R102, PROCEED ALONG R102 TO STANGER DIRECT AND RETURN.</p>
12.5	<p>2206UW2206M100048173 - KWA-MASHU TO POINT</p> <p>INWARDS: FROM KWA-MASHU TAXI RANK INTO MALANDELA ROAD, INTO M25 INTO NORTH COAST ROAD, INTO UMGANI ROAD, LEFT INTO ARGYLE ROAD, RIGHT INTO BRICKHILL ROAD, INTO POINT ROAD, DIRECT AND RETURN.</p> <p>OUTWARDS: FROM POINT ROAD, RIGHT INTO BAY TERRACE ROAD, RIGHT INTO STANGER STREET, INTO ARGYLE ROAD, INTO UMGANI ROAD, INTO M25, LEFT INTO MALANDELA ROAD, INTO KWA-MASHU TAXI RANK.</p>
12.6	<p>2206UW2206UD00048176 - KWA-MASHU TOWNSHIP TO KWA-MASHU L & M</p> <p>FROM KWA-MASHU TO CROSSROADS.</p> <p>KWA-MASHU TAXI RANK TO CROSSROAD VIA MALANDELA ROAD, LEFT INTO BHEJANE ROAD, RIGHT INTO HLOBANE ROAD, LEFT INTO NDLONDLO ROAD, LEFT INTO LUTHULI ROAD, RIGHT INTO ZULU ROAD, LEFT INTO NTOMBELA ROAD INTO MALANDELA ROAD (CROSSROAD TAXI RANK).</p> <p>10.2 FROM KWA-MASHU TO M SECTION (NHLUNGWANE).</p> <p>FROM KWA-MASHU TAXI RANK VIA MALANDELA ROAD LEFT INTO BHEJANE ROAD, LEFT INTO NYALA ROAD LEFT INTO MPUKANE ROAD, RIGHT INTO NYALA ROAD, LEFT INTO BUNGEZI ROAD, RIGHT INTO NTUZUMA ACCESS ROAD, RIGHT INTO M25, INTO BESTER TAXI RANK AND RETURN ALONG THE SAME ROUTE.</p> <p>10.3 FROM KWA-MASHU TO BESTER</p> <p>FROM KWA-MASHU TAXI RANK TO BESTER VIA MALANDELA ROAD, INTO BHEJANE ROAD, LEFT INTO SIBISI ROAD, RIGHT INTO NYALA ROAD, RIGHT INTO BUNGEZI ROAD, RIGHT INTO NTUZUMA ACCESS ROAD, TO BESTER RANK AND RETURN ALONG THE SAME ROUTE.</p> <p>10.4 FROM KWA-MASHU TO L SECTION</p> <p>KWA-MASHU TAXI RANK INTO MALANDELA ROAD, INTO BHEJANE ROAD, LEFT INTO NYALA ROAD, INTO MBONDWE ROAD, RIGHT INTO INGCEBO DRIVE, LEFT INTO MBONDWE ROAD, LEFT INTO PHITHI ROAD, DIRECT AND RETURN.</p> <p>10.5 FROM KWA-MASHU TAXI RANK TO N SECTION.</p> <p>FROM KWA-MASHU TAXI RANK INTO MALANDELA ROAD, INTO BHEJANE ROAD, LEFT INTO NYALA ROAD, INTO UNDIYAZANA DRIVE, LEFT INTO MBONDWE ROAD, LEFT INTO EGUGWINI STREET, LEFT INTO UMATHINTA DRIVE, LEFT INTO IBOHLOLOLO DRIVE, AND RETURN ALONG THE SAME ROUTE.</p> <p>10.6 KWA-MASHU TAXI RANK TO K & J.</p> <p>FROM KWA-MASHU TAXI RANK INTO MALANDELA ROAD, RIGHT INTO MKHIWANE ROAD, LEFT INTO MCAKA ROAD, RIGHT INTO MPANGELE ROAD, LEFT INTO PHOTHEWE ROAD, LEFT INTO QOPHAMUTHI ROAD, LEFT INTO SAGWACA ROAD, RIGHT INTO NKONJANE ROAD LEFT INTO MALANDELA ROAD, AND RETURN TO THE RANK.</p>
12.7	<p>2206UW2206RK00048168 - KWA-MASHU TO PINETOWN</p> <p>3 A. FROM APPROVED TAXI RANK IN KWA-MASHU TO APPROVED TAXI RANK IN PINETOWN VIA BESTER, CROSSROADS DIRECT AND RETURN ALONG MALANDELA ROAD, LEFT INTO BHEJANE ROAD, ALONG BHEJANE ROAD, LEFT INTO SIBISI ROAD, RIGHT INTO NYALA ROAD, RIGHT INTO BHUNGEZI ROAD, RIGHT INTO NTUZUMA ACCESS, RIGHT INTO M25 ON- RAMP AND PROCEED TO BESTER'S TAXI RANK.</p> <p>ALONG MALANDELA ROAD, LEFT INTO BHEJANE ROAD, RIGHT INTO ZULU ROAD, LEFT INTO NTOMBELA ROAD, LEFT INTO MALANDELA ROAD AND PROCEED TO CROSSROADS TAXI RANK.</p> <p>FROM THE RANK AT KWA-MASHU STATION ALONG ANY OF THE ROUTES ABOVE INTO AND ALONG MALANDELA ROAD, INTO INANDA ROAD, RIGHT INTO THE N2, RIGHT INTO M19, ALONG THE M19, INTO ST. JOHN AVENUE, RIGHT INTO OLD MAIN ROAD (M31), LEFT INTO CROMPTON ROAD, RIGHT INTO HILL STREET AND PROCEED TO THE TAXI RANK.</p>
12.8	<p>2206UW2206U200048172 - KWA-MASHU TO VERULAM</p> <p>KWA-MASHU STATION, INTO MALANDELA ROAD, INTO HUNSLET ROAD, RIGHT INTO ABERDARE DRIVE, LEFT INTO PHOENIX HIGHWAY, LEFT INTO R102, ALONG R102, RIGHT INTO WICKS STREET, LEFT INTO IRELAND STREET, RIGHT INTO MOSS STREET RIGHT INTO WICKS STREET, LEFT INTO R102, ALONG R102, RIGHT INTO NORTHERN DRIVE, RIGHT INTO PHOENIX HIGHWAY, RIGHT INTO INDUSTRIAL PARK ROAD, INTO NTUZUMA ACCESS ROAD, LEFT INTO BHUNGEZI ROAD, LEFT INTO NYALA, RIGHT INTO BHEJANE ROAD AND PROCEED TO THE RANK ON MALANDELA ROAD AT KWA-MASHU STATION.</p>
12.9	<p>2206UW2206UJ00048174 - KWA-MASHU TO KWA-MASHU B D</p> <p>FROM KWA-MASHU B RANK TO KWA-MASHU TAXI RANK (UMSUNDUZI ROAD) INTO AMANZIMTOTI ROAD, UBUBANE ROAD, LEFT INTO ISIHLEBELELO ROAD, LEFT INTO SIKHINDI ROAD, LEFT INTO GIYA ROAD, RIGHT INTO PHEPHELO ROAD, RIGHT INTO MQHINO ROAD, RIGHT INTO THABATHA ROAD, RIGHT INTO SIKHINDI ROAD AND BACK TO ISIHLEBELELO ROAD, VIA UMBANDO ROAD, INTO SIGWEGWE ROAD, INTO UMSUNDUZI ROAD TO KWA-MASHU TAXI RANK (UMSUNDUZI RANK) AND BACK WITH THE SAME ROUTE TO C, B & D.</p>



transport

Department:
Transport
Province of KwaZulu-Natal

GAZETTE

LGKZNG11-2019-JUN

REGION: ALL

12.10	2206UW2206UW00048175 - CROSSROADS TO KWA-MASHU FROM CROSSROADS TAXI RANK TO C & D VIA MALANDELA ROAD, INTO UBUBANE ROAD, RIGHT INTO SIGWEGWE ROAD, LEFT INTO INGOME ROAD, RIGHT INTO AMANZIMTOTI ROAD, RIGHT INTO ISIPINGO ROAD AND RETURN BACK ALONG THE SAME ROUTE. FROM CROSSROADS TAXI RANK TO KWA-MASHU STATION VIA MALANDELA ROAD, RIGHT INTO NTOMBELA ROAD, RIGHT INTO ZULU ROAD, LEFT INTO LUTHULI ROAD, RIGHT INTO NDLONDLO ROAD, RIGHT INTO HLOBANI ROAD, LEFT INTO BHEJANE ROAD INTO KWA-MASHU TAXI RANK (MALANDELA ROAD) AND RETURN ALONG THE SAME ROUTE.
12.11	2206LN21004S00047566 - KWA-MASHU TO DURBAN FROM KWAMASHU TAXI RANK, INTO MALANDELA ROAD, INTO INANDA ROAD, INTO INANDA HIGHWAY, RIGHT INTO N2, INTO WESTERN FREEWAY (N3) ALONG THE WESTERN FREEWAY (N3) LEFT INTO BEREA ROAD NORTH, INTO OLD DUTCH ROAD, ALICE STREET, RIGHT INTO GREY STREET, LEFT INTO COMMERCIAL LEFT INTO FIELD STREET TO SOLDIER'S WAY TAXI RANK. FROM COMMERCIAL ROAD RIGHT INTO GARDNER STREET, RIGHT INTO PINE STREET, TO WESTERN FREEWAY. FROM DURBAN BACK TO KWAMASHU FROM SOLDIER'S WAY TAXI RANK, TO FIELD STREET, LEFT INTO LEOPOLD STREET, TO CANNONGATE ROAD, INTO WESTERN FREEWAY (N3), INTO N2, INANDA ROAD OFF-RAMP, INANDA HIGHWAY, MALANDELA ROAD.
12.12	2206LN2206RK00047567 - KWA-MASHU CAMP TO PINETOWN FROM ALONG MALANDELA ROAD, LEFT INTO BHEJANE ROAD, ALONG BHEJANE ROAD, LEFT INTO SIBISI ROAD, RIGHT INTO NYALA ROAD, RIGHT INTO BHUNGEZI ROAD, RIGHT INTO NTUZUMA ACCESS, RIGHT INTO M25 ON-RAMP AND PROCEED TO BESTER'S TAXI RANK. * ALONG MALANDELA ROAD, LEFT INTO BHEJANE ROAD, RIGHT INTO ZULU ROAD, LEFT INTO NTOMBELA ROAD, LEFT INTO MALANDELA ROAD AND PROCEED TO CROSSROADS TAXI RANK. FROM THE RANK AT KWAMASHU STATION ALONG ANY OF THE ROUTES ABOVE INTO AND ALONG MALANDELA ROAD, INTO INANDA ROAD, RIGHT INTO N2, RIGHT INTO M19, ALONG THE M19, INTO ST JOHN AVENUE, RIGHT INTO OLD MAIN ROAD (M31), LEFT INTO CROMPTON ROAD, RIGHT INTO HILL STREET AND PROCEED TO THE TAXI RANK.
12.13	2206LN22027Q10047570 - KWA-MASHU CAMP TO STANGER FROM APPROVED TAXI RANK IN KWAMASHU TO APPROVED TAXI RANK IN STANGER VIA VERULAM ALONG MALANDELA ROAD, RIGHT INTO M25, LEFT INTO THE N2, ALONG THE N2, LEFT INTO M41, ALONG THE M41, RIGHT INTO WICK STREET, LEFT INTO IRELAND STREET, RIGHT INTO WICK STREET, RIGHT INTO R102, PROCEED ALONG R102, PROCEED ALONG R102 TO STANGER DIRECT AND RETURN.
12.14	2206LN2206U200047576 - KWA-MASHU CAMP TO VERULAM FROM KWAMASHU STATION, INTO MALANDELA ROAD, INTO HUNSLET ROAD, RIGHT INTO ABERDARE DRIVE, LEFT INTO PHOENIX HIGHWAY, LEFT INTO R102, ALONG R102, RIGHT INTO WICKS STREET, LEFT INTO IRELAND STREET, RIGHT INTO MOSS STREET, RIGHT INTO WICKS STREET, LEFT INTO R102, ALONG R102, RIGHT INTO NORTHERN DRIVE, RIGHT INTO PHOENIX HIGHWAY, RIGHT INTO INDUSTRIAL PARK ROAD, INTO NTUZUMA ACCESS ROAD, LEFT INTO BHUNGEZI ROAD, LEFT INTO NYALA, RIGHT INTO BHEJANE ROAD AND PROCEED OT THE RANK ON MALANDELA ROAD AT KWAMASHU STATION.
12.15	2206LN2206M100047580 - KWA-MASHU CAMP TO POINT FROM KWAMASHU TAXI RANK INTO MALANDELA ROAD, INTO M25 INTO NORTH COAST ROAD, INTO UMGENI ROAD, LEFT INTO ARGYLE ROAD, RIGHT INTO BRICKHILL ROAD, INTO POINT ROAD, DIRECT AND RETURN. OUTWARDS FROM POINT ROAD, RIGHT INTO BAYTERRACE ROAD, RIGHT INTO STANGER STREET, INTO ARGYLE ROAD, INTO UMGENI ROAD, INTO MALANDELA ROAD, INTO KWAMASHU TAXI RANK.
12.16	2206LN2206LN00047583 - KWA-MASHU CAMP TO C, B & D ROUTES FROM KWAMASHU B RANK TO KWAMASHU TAXI RANK (UMSUNDUZI ROAD) INTO AMANZIMTOTI ROAD, UBUBANE ROAD, LEFT INTO ISIHABELELO ROAD, LEFT INTO SIKHINDI ROAD, LEFT INTO GIYA ROAD, RIGHT INTO PHEPELO ROAD, RIGHT INTO MQHINO ROAD, RIGHT INTO THABATHA ROAD, RIGHT INTO SIKHINDI ROAD BACK INTO ISIHABELELO ROAD, VIA UMBANDO ROAD, INTO SIGWEGWE ROAD, INTO UMSUNDUZI ROAD TO KWAMASHU TAXI RANK (UMSUNDUZI RANK) AND BACK WITH THE SAME ROUTE TO C, B & D.
12.17	2206LN2206LN00047585 - CROSSROADS TAXI RANK TO KWAMASHU STATION VIA C & D. 1. FROM CROSSROADS TAXI RANK TO C & D VIA MALANDELA ROAD, INTO UBUBANE ROAD, RIGHT INTO SIGWEGWE ROAD, LEFT INTO INGOME ROAD, RIGHT INTO AMANZIMTOTI ROAD, RIGHT INTO ISIPINGO ROAD AND RETURN BACK ALONG THE SAME ROUTE. 2. FROM CROSSROADS TAXI RANK TO KWAMASHU STATION VIA MALANDELA ROAD, RIGHT INTO NTOMBELA ROAD, RIGHT INTO ZULU ROAD, LEFT INTO LUTHULI ROAD, RIGHT INTO NDLONDLO ROAD, RIGHT INTO HLOBANI ROAD, LEFT INTO BHEJANE ROAD INTO KWAMASHU TAXI RANK (MALANDELA ROAD) AND RETURN ALONG THE SAME ROUTE BACK.
12.18	2206LN2206LN00047586 - KWA-MASHU TO KWA-MASHU L AND M SECTION FROM KWAMASHU TAXI RANK VIA MALANDELA ROAD, LEFT INTO BHEJANE ROAD, RIGHT INTO NYALA ROAD, LEFT INTO MPUKANE ROAD, RIGHT INTO NYALA ROAD, INTO BUNGEZI RIGHT INTO NTUZUMA ACCESS ROAD, RIGHT INTO M25, INTO BESTER TAXI RANK AND RETURN ALONG THE SAME ROUTE BACK. FROM KWAMASHU TAXI RANK TO BESTER VIA MALANDELA ROAD, INTO BHEJANE ROAD, LEFT INTO SIBISI ROAD, RIGHT INTO NYALA ROAD, RIGHT INTO BUNGEZI ROAD, RIGHT INTO NTUZUMA ACCESS ROAD, TO BESTER RANK AND RETURN SAME ROUTE BACK. FROM KWAMASHU TAXI RANK VIA MALANDELA ROAD, INTO BHEJANE ROAD, LEFT INTO MPUNZI ROAD, RIGHT INTO NYALA ROAD, LEFT INTO MBONDWE ROAD, LEFT INTO INGCEBO DRIVE, LEFT INTO IMBONDWE ROAD, LEFT INTO PHITHI ROAD, DIRECT RETURN.
12.19	2206LN2206LN00047587 - KWA-MASHU TO K & J FROM KWAMASHU TAXI RANK INTO MALANDELA ROAD, RIGHT INTO MKHIWANE ROAD, LEFT INTO MCAKA ROAD, RIGHT INTO MPANGELE ROAD, LEFT INTO PHOTHWE ROAD, LEFT INTO QOPHAMUTHI ROAD, LEFT INTO SAGWACA ROAD, RIGHT INTO NKONJANE ROAD, LEFT INTO MALANDELA ROAD AND RETURN TO THE RANK.



transport

Department:
Transport
Province of KwaZulu-Natal

GAZETTE

LGKZNG11-2019-JUN

REGION: ALL

12.20	<p>2206LS21004R00048153 - KWA-MASHU SECTIONS TO DURBAN</p> <p>2. FROM KWAMASHU SECTIONS C, D & B, K & J & L & M TO DURBAN.</p> <p>2.1. C, D & B.</p> <p>UBUBANE ROAD, RIGHT INTO ISIGWEGWE ROAD, INTO ISIPINGO ROAD, LEFT TO UMANZIMTOTI ROAD, LEFT INTO MALANDELA ROAD, INTO INANDA ROAD INTO INANDA HIGHWAY, RIGHT INTO N2, INTO WESTERN FREEWAY (N3) ALONG WESTERN FREEWAY (N3), LEFT TO BEREA ROAD, OLD DUTCH ROAD, ALICE STREET, RIGHT INTO GREY STREET, LEFT INTO COMMERCIAL, LEFT INTO FIELD STREET TO SOLDIER'S WAY TAXI RANK.</p> <p>ALTERNATIVELY.</p> <p>FROM COMMERCIAL ROAD, RIGHT GARDNER STREET, RIGHT INTO PINE STREET INTO WESTERN FREEWAY.</p> <p>ALTERNATIVELY.</p> <p>MALANDELA ROAD, M25, N2, INTO WESTERN FREEWAY (N3).</p> <p>2.2 K & J</p> <p>NKONJANE ROAD, LEFT INTO SAGWACA ROAD, RIGHT INTO PHOTHWE ROAD, RIGHT INTO MPANGELE ROAD, LEFT INTO MCAKA ROAD, LEFT INTO MKHIWANE ROAD, RIGHT INTO NYALA ROAD, INTO UNDLONDLO ROAD, RIGHT INTO MALANDELA ROAD, INANDA ROAD, INTO INANDA HIGHWAY, RIGHT INTO N2 INTO WESTERN FREEWAY (N3) EAST BOUND, ALONG TO WESTERN FREEWAY (N3) LEFT TO BEREA ROAD NORTH, INTO OLD DUTCH ROAD, ALICE STREET, RIGHT INTO GREY STREET, LEFT INTO COMMERCIAL, LEFT INTO FIELD STREET, TO SOLDIER'S WAY TAXI RANK.</p> <p>ALTERNATIVELY.</p> <p>FROM COMMERCIAL ROAD, RIGHT INTO GARNER STREET, AND RIGHT INTO PINE STREET TO WESTERN FREEWAY.</p> <p>ALTERNATIVELY.</p> <p>MALANDELA ROAD, M25, N2 INTO WESTERN FREEWAY (N3).</p> <p>2.3 L & M.</p> <p>BHEJANE ROAD, RIGHT INTO HLOBANE ROAD, LEFT INTO NDLONDLO ROAD, LEFT INTO LUTHULI ROAD, RIGHT INTO ZULU ROAD, LEFT INTO NTOMBELA ROAD, RIGHT INTO MALANDELA ROAD, INTO INANDA ROAD, INTO INANDA HIGHWAY, RIGHT INTO N2 INTO WESTERN FREEWAY (N3) EAST BOUND, ALONG TO WESTERN FREEWAY (N3), LEFT TO BEREA ROAD NORTH, INTO OLD DUTCH ROAD, ALICE STREET, RIGHT INTO GREY STREET, LEFT INTO COMMERCIAL, LEFT INTO FIELD STREET, TO SOLDIER'S WAY TAXI RANK.</p> <p>ALTERNATIVELY.</p> <p>FROM COMMERCIAL ROAD, RIGHT INTO GARDNER STREET, RIGHT INTO PINE STREET TO WESTERN FREEWAY.</p> <p>ALTERNATIVELY.</p> <p>MALANDELA ROAD, M25, N2, INTO WESTERN FREEWAY (N3).</p> <p>ALTERNATIVELY.</p> <p>NYALA ROAD, LEFT INTO PHITHI, INTO MDONI ROAD, NYALA INTO MBONDWE ROAD, RIGHT INTO SIBISI ROAD, INTO MKHWANAZI ROAD, LEFT INTO MLANGENI ROAD, LEFT INTO NTOMBELA ROAD INTO INANDA ROAD, INTO INANDA HIGHWAY, RIGHT INTO N2 INTO WESTERN FREEWAY (N3) EAST BOUND, ALONG TO WESTERN FREEWAY (N3), LEFT TO BEREA ROAD NORTH, INTO OLD DUTCH ROAD, ALICE STREET, RIGHT INTO GREY STREET, LEFT INTO COMMERCIAL, LEFT INTO FIELD STREET, TO SOLDIER'S WAY TAXI RANK.</p> <p>ALTERNATIVELY.</p> <p>FROM COMMERCIAL ROAD, RIGHT INTO GARDNER STREET, RIGHT INTO PINE STREET TO WESTERN FREEWAY.</p>
-------	---



transport

Department:
Transport
Province of KwaZulu-Natal

GAZETTE

LGKZNG11-2019-JUN

REGION: ALL

1) Application Number: APP0112305	2) Gazette Number: LGKZNG11-2019-JUN
3) Applicant: T JAINARAIN ID NO. 6105035097089 Association: ZAMUKULUNGISA-NDWEDWE TAXI OWNERS ASS.	4) Applicant Address: PO BOX 699 VERULAM, DURBAN KWAZULU-NATAL KWA-ZULU NATAL 4340
5) Existing Licence Holder: NOT APPLICABLE ID NO. NOT APPLICABLE	6) Existing Licence Holder Address: NOT APPLICABLE
7) Type of application: NEW OPERATING LICENCE	8) Operating Licence Number: LGKZN1403000079
9) Vehicle Type: MINIBUS	10) 1 X 15 (SEATED) + 0 (STANDING)
11) Region: GREATER NORTH	
12.1	2206U22206LS00047628 - NDWEDWE TO DURBAN FROM NDWEDWE MISSION ON D1514, TURN RIGHT INTO P100, PROCEED STRAIGHT, PASS NDWEDWE TAXI RANK, NDWEDWE COURT, COTTONLANDS, CANELANDS, TURN RIGHT INTO CEMETARY ROAD BECOMING SHALIMAR ROAD, TURN LEFT, PASS MOSS STREET, TURN LEFT INTO IRELAND STREET, TURN AROUND AT THE RANK AND PROCEED STRAIGHT ON IRELAND STREET, TURN RIGHT INTO INANDA ROAD, TURN LEFT R102, JOINING M41 EITHER TURN LEFT INTO N2 SOUTHBOUND, LEFT NORTH COAST ROAD BECOMING UMGENI ROAD, TURN RIGHT LEOPOLD STREET, TURN LEFT GREY STREET, TURN RIGHT PRINCE EDWARD STREET AND RANK ALTERNATIVE FROM M41, TURN LEFT M4, JOINING STANGER STREET, TURN RIGHT INTO ORDINANCE ROAD, TURN LEFT INTO GREY STREET, TURN RIGHT INTO PRINCE EDWARD STREET AND RANK3.2 FROM NDWEDWE MISSION ON D1514, TURN LEFT P100, PROCEED STRAIGHT TO NDWEDWE TAXI RANK, NDWEDWE COURT, COTTONLANDS, CANELANDS, TURN RIGHT INTO CEMETARY ROAD BECOMING SHALIMAR ROAD, TURN LEFT INTO MOSS STREET, TURN LEFT INTO IRELAND STREET, TURN AROUND AT THE RANK AND PROCEED STRAIGHT ON IRELAND STREET, JOINING OLD MAIN ROAD (M27), RIGHT M4 AND FROM M4 SAME AS 3.1.
12.2	2206U22202H100047629 - VERULAM TO TONGAAT FROM IRELAND STREET TAXI RANK PROCEED TO ROBOT AT MOSS STREET, TURN RIGHT INTO MOSS STREET AT FOUR WAY STOP, TURN RIGHT INTO SHALIMAR BECOMING CEMETARY ROAD, TURN RIGHT INTO P100, TURN LEFT INTO R102, PROCEED TO TONGAAT, TURN LEFT TO MARKET LANE TO TONGAAT TAXI RANK AND RETURN VIA THE SAME ROUTE. FROM IRELAND TAXI RANK PROCEED STRAIGHT UP TO BP GARAGE, TURN RIGHT INTO INANDA ROAD, AT THE ROBOT, TURN RIGHT INTO R102 AND PROCEED TO TONGAAT, LEFT INTO MARKET LANE TO TONGAAT TAXI RANK AND RETURN VIA THE SAME ROUTE.
12.3	2206U222027Q10047630 - VERULAM TO STANGER 5.1. FROM IRELAND STREET TAXI RANK PROCEED TO ROBOTS AT MOSS STREET, TURN RIGHT INTO MOSS STREET AT FOUR WAY STOP, TURN RIGHT SHALIMAR ROAD, JOINING CEMETARY ROAD, TURN RIGHT INTO P100, TURN LEFT R102, TURN LEFT INTO CHIEF ALBERT LUTHULI STREET, TURN RIGHT INTO BALCOM STREET AND RANK AT MARKET PLAZA AND RETURN VIA THE SAME AS ABOVE 5.2. FROM IRELAND STREET TAXI RANK PROCEED TOWARDS BP GARAGE, TURN RIGHT INTO INANDA ROAD, TURN RIGHT R102, FROM R102 SAME AS 5.1.5.3. FROM IRELAND STREET TAXI RANK PROCEED STRAIGHT TOWARDS BP GARAGE, JOINING OLD MIAN ROAD (M27), TURN LEFT N2, TURN LEFT R74, TURN LEFT INTO KING GEORGE ROAD, TURN LEFT K/MARKET PLAZA RANK AND RETURN ON THE SAME ROUTE
12.4	2206U22206U200047633 - VERULAM TO MORELAND FROM IRELAND STREET TAXI RANK PROCEED TO ROBOT AT MOSS STREET, TURN RIGHT INTO MOSS STREET, AT FOUR WAY STOP, TURN RIGHT INTO SHALIMAR ROAD JOINING CEMETARY ROAD, TURN RIGHT P100, STRAIGHT TO JOIN WICK STREET (P99), PASSING BARRS FLAT, UMDLOTI SCHOOL, TURN AROUND AT D575 AND RETURN TO VERULAM TAXI RANK ON THE SAME ROUTE. FROM IRELAND STREET TAXI RANK PROCEED STRAIGHT TO BP GARAGE, TURN RIGHT INTO INANDA ROAD, TURN RIGHT INTO R102, TURN RIGHT INTO WICK STREET (P99), PASSING BARRS FLAT, UMDLOTI SCHOOL, TURN AROUND AT D575 AND RETURN TO VERULAM TAXI RANK ON THE SAME ROUTE.
12.5	2206U22206RK00047646 - VERULAM TO PINETOWN FROM IRELAND STREET TAXI RANK PROCEED STRAIGHT UP TO BP GARAGE, TURN RIGHT INTO INANDA ROAD, TURN LEFT R102, JOINING M41, TURN LEFT N2 SOUTHBOUND, LEFT INTO INANDA ROAD / UMGENI ROAD, OFF-RAMP, STRAIGHT INTO UMGENI SERVICE ROAD, TURN RIGHT INTO UMGENI ROAD (M19), TURN RIGHT INTO OLD MAIN ROAD, TURN LEFT INTO ANDERSON ROAD AND RANK, RETURN BACK TO VERULAM TAXI RANK ON THE SAME ROUTE.



transport

Department:
Transport
Province of KwaZulu-Natal

GAZETTE

LGKZNG11-2019-JUN

REGION: ALL

1) Application Number: APP0112308	2) Gazette Number: LGKZNG11-2019-JUN
3) Applicant: ID MBATHA ID NO. 9007075577086 Association: KWA-MASHU TAXI OWNERS ASSOCIATION	4) Applicant Address: 14A NORTHCLIFF AVENUE WESTVILLE 3629
5) Existing Licence Holder: KI MBATHA ID NO. 4904105615081	6) Existing Licence Holder Address: 7CASTLEHILL NEULANDS WEST KWAZULU NATAL KWA-ZULU NATAL 4037
7) Type of application: RENEWAL AND NORMAL TRANSFER	8) Operating Licence Number: LKNKZN0146448
9) Vehicle Type: MINIBUS	10) 1 X 13 (SEATED) + 0 (STANDING)
11) Region: GREATER NORTH	
12.1	<p>2206LN21004S00047566 - KWA-MASHU TO DURBAN</p> <p>FROM KWAMASHU TAXI RANK, INTO MALANDELA ROAD, INTO INANDA ROAD, INTO INANDA HIGHWAY, RIGHT INTO N2, INTO WESTERN FREEWAY (N3) ALONG THE WESTERN FREEWAY (N3) LEFT INTO BEREA ROAD NORTH, INTO OLD DUTCH ROAD, ALICE STREET, RIGHT INTO GREY STREET, LEFT INTO COMMERCIAL LEFT INTO FIELD STREET TO SOLDIER'S WAY TAXI RANK.</p> <p>FROM COMMERCIAL ROAD RIGHT INTO GARDNER STREET, RIGHT INTO PINE STREET, TO WESTERN FREEWAY.</p> <p>FROM DURBAN BACK TO KWAMASHU FROM SOLDIER'S WAY TAXI RANK, TO FIELD STREET, LEFT INTO LEOPOLD STREET, TO CANNONGATE ROAD, INTO WESTERN FREEWAY (N3), INTO N2, INANDA ROAD OFF-RAMP, INANDA HIGHWAY, MALANDELA ROAD.</p>
12.2	<p>2206LN22027Q10047570 - KWA-MASHU CAMP TO STANGER</p> <p>FROM APPROVED TAXI RANK IN KWAMASHU TO APPROVED TAXI RANK IN STANGER VIA VERULAM</p> <p>ALONG MALANDELA ROAD, RIGHT INTO M25, LEFT INTO THE N2, ALONG THE N2, LEFT INTO M41, ALONG THE M41, RIGHT INTO WICK STREET, LEFT INTO IRELAND STREET, RIGHT INTO WICK STREET, RIGHT INTO R102, PROCEED ALONG R102, PROCEED ALONG R102 TO STANGER DIRECT AND RETURN.</p>
12.3	<p>2206LN2206RK00047573 - KWA-MASHU CAMP TO PINETOWN</p> <p>MALANDELA ROAD, INANDA ROAD, INANDA HIGHWAY, RIGHT INTO THE M19, ALONG M19, LEFT INTO SHEPSTONE ROAD, INTO BEVISS ROAD, RIGHT INTO OLD MAIN ROAD (M31), LEFT INTO CROMPTON STREET, RIGHT INTO HILL STREET AND PROCEED TO THE TAXI RANK IN HILL STREET.</p>
12.4	<p>2206LN2206M100047580 - KWA-MASHU CAMP TO POINT</p> <p>FROM KWAMASHU TAXI RANK INTO MALANDELA ROAD, INTO M25 INTO NORTH COAST ROAD, INTO UMGENI ROAD, LEFT INTO ARGYLE ROAD, RIGHT INTO BRICKHILL ROAD, INTO POINT ROAD, DIRECT AND RETURN.</p> <p>OUTWARDS</p> <p>FROM POINT ROAD, RIGHT INTO BAYTERRACE ROAD, RIGHT INTO STANGER STREET, INTO ARGYLE ROAD, INTO UMGENI ROAD, INTO MALANDELA ROAD, INTO KWAMASHU TAXI RANK.</p>
12.5	<p>2206UW21004R00048158 - KWA-MASHU TOWNSHIP TO DURBAN</p> <p>FROM KWA-MASHU TAXI RANK, INTO MALANDELA ROAD, INTO INANDA ROAD, INTO INANDA HIGHWAY, RIGHT INTO N2, INTO WESTERN FREEWAY (N3) ALONG THE WESTERN FREEWAY (N3), LEFT INTO BEREA ROAD NORTH, INTO OLD DUTCH ROAD, ALICE STREET, RIGHT INTO GREY STREET, LEFT INTO COMMERCIAL, LEFT INTO FIELD STREET TO SOLDIER'S WAY TAXI RANK.</p> <p>FROM COMMERCIAL ROAD, TURN RIGHT INTO GARDNER STREET, RIGHT INTO PINE STREET TO WESTERN FREEWAY.</p> <p>FROM SOLDIER'S WAY TAXI RANK, TO FIELD STREET, LEFT INTO LEOPOLD STREET, TO CANNONGATE ROAD, INTO WESTERN FREEWAY (N3), INTO N2, INANDA ROAD OFF-RAMP, INANDA HIGHWAY, MALANDELA ROAD.</p>



transport

Department:
Transport
Province of KwaZulu-Natal

GAZETTE

LGKZNG11-2019-JUN

REGION: ALL

12.6	<p>2206UB21004R00048164 - FROM KWAMASHU SECTIONS C,D,& B,K & J AND L & M TO DURBAN</p> <p>2.1 C, D & B:</p> <p>UBUBANE ROAD, RIGHT INTO ISIGWEGWE ROAD, INTO ISIPINGO ROAD, LEFT INTO AMANZIMTOTI ROAD, LEFT INTO MALANDELA ROAD, INTO INANDA ROAD, INTO INANDA HIGHWAY, RIGHT INTO N2, INTO WESTERN FREEWAY (N3) ALONG WESTERN FREEWAY (N3), LEFT TO BEREA ROAD NORTH, OLD DUTCH ROAD, ALICE STREET, RIGHT INTO GREY STREET, LEFT INTO COMMERCIAL, LEFT INTO FIELD TO SOLDIER'S WAY TAXI RANK.</p> <p>ALTERNATIVELY:</p> <p>FROM COMMERCIAL ROAD, RIGHT GARDNER STREET, RIGHT INTO PINE STREET INTO WESTERN FREEWAY.</p> <p>ALTERNATIVELY:</p> <p>MALANDELA ROAD, M25, N2, INTO WESTERN FREEWAY (N3).</p> <p>2.2 K & J</p> <p>NKONJANE ROAD, LEFT INTO SIGWACA ROAD, RIGHT INTO PHOTHWE ROAD, RIGHT INTO MPANGELE ROAD, LEFT INTO MCAKA ROAD, LEFT INTO MKHIWANE ROAD, RIGHT INTO NYALA ROAD, INTO UNDLONDLO ROAD, RIGHT INTO MALANDELA ROAD, INANDA ROAD, INTO INANDA HIGHWAY, RIGHT INTO N2 INTO WESTERN FREEWAY (N3) EAST BOUND, ALONG TO WESTERN FREEWAY (N3), LEFT TO BEREA ROAD NORTH, INTO OLD DUTCH ROAD, ALICE STREET, RIGHT INTO GREY STREET, LEFT INTO COMMERCIAL, LEFT INTO FIELD, TO SOLDIER'S WAY TAXI RANK.</p> <p>ALTERNATIVELY</p> <p>FROM COMMERCIAL ROAD, RIGHT INTO GARDNER STREET, RIGHT INTO PINE STREET TO WESTERN FREEWAY.</p> <p>ALTERNATIVELY:</p> <p>MALANDELA ROAD, M25, N2, INTO WESTERN FREEWAY (N3).</p> <p>2.3. L & M:</p> <p>BHEJANE ROAD, RIGHT INTO HLOBANE ROAD, LEFT INTO LUTHULI ROAD, RIGHT INTO ZULU ROAD, LEFT INTO NTOMBELA ROAD, RIGHT INTO MALANDELA ROAD, INTO INANDA ROAD, INTO INANDA HIGHWAY, RIGHT INTO N2 WESTERN FREEWAY (N3) EAST BOUND, ALONG TO WESTERN FREEWAY (N3), LEFT TO BEREA ROAD, INTO OLD DUTCH ROAD, ALICE STREET, RIGHT INTO GREY STREET, LEFT INTO COMMERCIAL, LEFT INTO FIELD STREET, TO SOLDIER'S WAY TAXI RANK.</p> <p>ALTERNATIVELY:</p> <p>FROM COMMERCIAL ROAD, RIGHT INTO GARDNER STREET, RIGHT INTO PINE STREET TO WESTERN FREEWAY.</p> <p>ALTERNATIVELY:</p> <p>MALANDELA ROAD, M25, N2, INTO WESTERN FREEWAY (N3).</p> <p>ALTERNATIVELY:</p> <p>NYALA ROAD, LEFT INTO PHITHI, INTO MDONI ROAD, NYALA, INTO MBONDWE ROAD, RIGHT INTO SIBISI ROAD, INTO MKHWANAZI ROAD, LEFT INTO MAKHATHINI ROAD, LEFT INTO MLANGENI ROAD, LEFT INTO NTOMBELA ROAD INTO INANDA ROAD, INTO INANDA HIGHWAY, RIGHT INTO N2 INTO WESTERN FREEWAY (N3) EAST BOUND, ALONG TO WESTERN FREEWAY (N3), LEFT TO BEREA ROAD NORTH, INTO OLD DUTCH ROAD, ALICE STREET, RIGHT INTO GREY STREET, LEFT INTO COMMERCIAL, LEFT INTO FIELD STREET, TO SOLDIER'S WAY TAXI RANK.</p> <p>ALTERNATIVELY:</p> <p>FROM COMMERCIAL ROAD, RIGHT INTO GARDNER STREET, RIGHT INTO PINE STREET TO WESTERN FREEWAY.</p> <p>ALTERNATIVELY:</p> <p>MALANDELA ROAD, M25, N2 INTO WESTERN FREEWAY (N3).</p>
12.7	<p>2206UW2206M100048173 - KWA-MASHU TO POINT</p> <p>INWARDS: FROM KWA-MASHU TAXI RANK INTO MALANDELA ROAD, INTO M25 INTO NORTH COAST ROAD, INTO UMGENI ROAD, LEFT INTO ARGYLE ROAD, RIGHT INTO BRICKHILL ROAD, INTO POINT ROAD, DIRECT AND RETURN.</p> <p>OUTWARDS: FROM POINT ROAD, RIGHT INTO BAY TERRACE ROAD, RIGHT INTO STANGER STREET, INTO ARGYLE ROAD, INTO UMGENI ROAD, INTO M25, LEFT INTO MALANDELA ROAD, INTO KWA-MASHU TAXI RANK.</p>
12.8	<p>2206UW2206LS00048191 - CHARTER SERVICE</p> <p>FROM KWAMASHU TAXI RANK TO POINTS WITHIN THE PROVINCE OF KWAZULU-NATAL ONLY. NO PICKING UP OR SETTING DOWN OF PASSENGERS EN ROUTE.</p>
12.9	<p>2206UW2206UW00049427 - CONDITIONS:</p> <ol style="list-style-type: none"> 1. PASSENGERS MAY BE PICKED UP AND /OR SET DOWN ONLY AT DESIGNATED TAXI RANKS OR TAXI STOPS, WHICH SHALL EXCLUDE BUS STOPS. 2. ENTRY OR RANKING ON PRIVATE PROPERTY IS NOT PERMITTED WITHOUT THE WRITTEN PERMISSION OF THE LANDLORD, A COPY OF WHICH MUST BE SUPPLIED TO THE BOARD. 3. WITHOUT HAVING ENTERED INTO AN AGREEMENT WITH OTHER OPERATORS ON A COMMON ROUTE AS CONTEMPLATED BY SECTION 88(2)(B) OF ACT 22 OF 2000, THE PICKING UP OR SETTING DOWN OF PASSENGERS ON SUCH ROUTE IS NOT PERMITTED. A COPY OF SUCH AGREEMENT MUST BE SUPPLIED TO THE BOARD. 4. A RANKS, WHETHER ON-STREET OR OFF-STREET, ONLY THE TAXIS THAT CAN BE ACCOMMODATED IN THE DEMARCATED AREA MAY OCCUPY THE RANK. EXCESS VEHICLES MUST HOLD ELSEWHERE. 5. RANK PERMITS OR LETTERS OF AUTHORITY MUST BE PRODUCED IN RESPECT OF ALL RANKS IN MUNICIPAL AREA, IN PARTICULAR MAJOR TOWNS AND CITIES AND IN PARTICULAR INTER-PROVINCIAL DESTINATIONS. 6. THE ALLOCATION OF ANY ROUTE OR PORTION OF A ROUTE IS SUBJECT TO THE CONDITION THAT IT HAS BEEN APPROVED AND ALLOCATED IN GOOD FAITH AND THAT SUCH ROUTE WILL BE INVALID SHOULD IT TRANSPIRE THAT THE ROUTE OR PORTION THEREOF WILL, OR HAS CAUSED CONFLICT DUE TO IT HAVING BEEN APPROVED BASED ON INCORRECT OR FALSE INFORMATION SUPPLIED TO THE BOARD OR AS A RESULT OF AN ERRORS. IN SUCH INSTANCE THE OPERATING LICENCE MUST BE RETURNED TO THE BOARD FOR CORRECTION. 7. THE VEHICLE MUST BE COVERED BY MOTOR VEHICLE INSURANCE AS WELL AS PERSONAL LIABILITY INSURANCE.



transport

Department:
Transport
Province of KwaZulu-Natal

GAZETTE

LGKZNG11-2019-JUN

REGION: ALL

1) Application Number: APP0112309	2) Gazette Number: LGKZNG11-2019-JUN
3) Applicant: MP ZONDI ID NO. 8108275341082 Association: UMBUMBULU TAXI OWNERS ASSOCIATION	4) Applicant Address: 104 UMBUMBULU 4105
5) Existing Licence Holder: NOT APPLICABLE ID NO. NOT APPLICABLE	6) Existing Licence Holder Address: NOT APPLICABLE
7) Type of application: NEW OPERATING LICENCE	8) Operating Licence Number: LGKZN1103000569
9) Vehicle Type: MINIBUS TAXI	10) 1 X 9-16 (SEATED) + 0 (STANDING)
11) Region: NINGIZMU 1	
12.1	2206K92206LS00050218 - UMBUMBULU TO ESTON FROM APPROVED TAXI RANK AT UMBUMBULU NEAR MAGISTRATES COURT PROCEED TO MAIN ROAD R603, TURN RIGHT AND PROCEED ALONG R603 TO ESTON APPROVED TAXI RANK AND RETURN TO UMBUMBULU ALONG ON FORWARD ROUTE IN REVERSE.
12.2	2206K92209WC00050219 - UMBUMBULU TO ISIPINGO. FROM APPROVED TAXI RANK AT UMBUMBULU NEAR MAGISTRATES COURT, PROCEED TO THE MAIN ROAD R603, TURN LEFT INTO R603 AND PROCEED ALONG R603, LEFT INTO UMBUMBULU ROAD (M38) AND PROCEED PASSING FOLWENI AND MALAKAZI, LEFT INTO OLD MAIN ROAD AT ISIPINGO, LEFT INTO ALEXANDRA AVENUE, RIGHT INTO THOMAS AVENUE INTO APPROVED TAXI RANK OPPOSITE CHECKOUT CENTRE AND RETURN INTO AND ALONG THOMAS AVENUE, RIGHT INTO CHURCH LANE, RIGHT INTO OLD MAIN ROAD AND PROCEED TO UMBUMBULU ALONG THIS FORWARD ROUTE IN REVERSE.



transport

Department:
Transport
Province of KwaZulu-Natal

GAZETTE

LGKZNG11-2019-JUN

REGION: ALL

1)	Application Number: APP0112312	2)	Gazette Number: LGKZNG11-2019-JUN
3)	Applicant: MW MBAMBO ID NO. 6401135377087 Association: ENGONYAMENI TAXI OWNERS ASSOCIATION	4)	Applicant Address: H98 UMLAZI TOWNSHIP PO UMLAZI DURBAN 4066
5)	Existing Licence Holder: NOT APPLICABLE ID NO. NOT APPLICABLE	6)	Existing Licence Holder Address: NOT APPLICABLE
7)	Type of application: NEW OPERATING LICENCE	8)	Operating Licence Number: LKNKZN0129485
9)	Vehicle Type: MINIBUS	10)	1 X 15 (SEATED) + 0 (STANDING)
11)	Region: NINGIZMU 1		
12.1	21004R2209WC00049709 - ENGONYAMENI TO ISIPINGO FROM AN APPROVED RANK ON ROAD P725, INTO AND ALONG D1031, LEFT INTO D1017, LEFT INTO D1011, INTO INWABE ROAD (PICK UP AND DROP ALONG THE WAY), LEFT INTO P725 INTO MANGOSUTHU HIGHWAY, RIGHT INTO PRINCE MCAIZENI DRIVE, RIGHT INTO OLD MAIN ROAD, RIGHT INTO ALEXANDER AVENUE, INTO ALEXANDER AVENUE TAXI RANK, ISIPINGO AND RETURN INTO AND ALONG ALEXANDER AVENUE, INTO THOMAS AVENUE RIGHT INTO CHURCH LANE, LEFT INTO OLD MAIN ROAD AND PROCEED TO ENGONYAMENI ALONG THE REMAINDER OF THE FORWARD ROUTE IN REVERSE.		
12.2	2206LS21004R00049710 - CONDITIONS: 1. PASSENGERS MAY BE PICKED UP AND/ OR SET DOWN ONLY AT DESIGNATED TAXI RANKS OR TAXI STOPS, WHICH SHALL EXCLUDE BUS STOPS. 2. ON THE INBOUND TRIP TO ISIPINGO, NO PASSENGERS MAY BE PICKED UP EN ROUTE FROM ENTERING MANGOSUTHU HIGHWAY UNTIL REACHING THE ALEXANDER AVENUE TAXI RANK. 3. ON THE RETURN TRIP TO ENGONYAMENI, NO PASSENGERS MAY BE SET DOWN UNTIL REACHING P 225. 4. ENTRY OR RANKING ON PRIVATE PROPERTY IS NOT PERMITTED WITHOUT THE WRITTEN PERMISSION OF THE LANDLORD, A COPY OF WHICH MUST BE SUPPLIED TO THE BOARD. 5. WITHOUT HAVING ENTERED INTO AN AGREEMENT WITH OTHER OPERATORS ON A COMMON ROUTE AS CONTEMPLATED BY SECTION 88(2)(B) OF ACT 22 OF 2000, THE PICKING UP OR SETTING DOWN OF PASSENGERS ON SUCH ROUTE ARE NOT PERMITTED. A COPY OF SUCH AGREEMENT MUST BE SUPPLIED TO THE BOARD. 6. AT RANK WHETHER ON - STREET OR OFF - STREET, ONLY THE TAXIS THAT CAN BE ACCOMMODATED IN THE DEMARCATED AREA MAY OCCUPY THE RANK, EXCESS VEHICLES MUST HOLD ELSEWHERE AT DESIGNATED HOLDING AREAS. 7. RANK PERMITS OR LETTERS OF AUTHORITY MUST BE PRODUCED IN RESPECT OF ALL RANKS IN MUNICIPAL AREAS, IN PARTICULAR MAJOR TOWNS AND CITIES AND IN PARTICULAR INTER-PROVINCIAL DESTINATIONS. 8. THE ALLOCATION OF ANY ROUTE OR PORTION OF A ROUTE IS SUBJECT TO THE CONDITION THAT IT HAS BEEN APPROVED AND ALLOCATED IN GOOD FAITH AND THAT SUCH ROUTE WILL BE INVALID SHOULD IT TRANSPIRE THAT THE ROUTE OR PORTION THEREOF WILL, OR HAS CAUSED CONFLICT DUE TO IT HAVING BEEN APPROVED BASED ON INCORRECT OR FALSE INFORMATION SUPPLIED TO THE BOARD OR AS A RESULT OF AN ERROR. IN SUCH INSTANCE THE OPERATING LICENCE MUST BE RETURNED TO THE BOARD FOR CORRECTION. 9. THE VEHICLE MUST BE COVERED BY MOTOR VEHICLE INSURANCE AS WELL AS PERSONAL LIABILITY INSURANCE		



transport

Department:
Transport
Province of KwaZulu-Natal

GAZETTE

LGKZNG11-2019-JUN

REGION: ALL

1) Application Number: APP0112320	2) Gazette Number: LGKZNG11-2019-JUN
3) Applicant: SIPHIWE HEADMAN MAJOLA ID NO. 5303045818088 Association: FOLWENI TAXI ASSOCIATION	4) Applicant Address: PO BOX 54374 UMLAZI TOWNSHIP 4031
5) Existing Licence Holder: NOT APPLICABLE ID NO. NOT APPLICABLE	6) Existing Licence Holder Address: NOT APPLICABLE
7) Type of application: NEW OPERATING LICENCE	8) Operating Licence Number: LGKZN1103000073
9) Vehicle Type: MINIBUS	10) 1 X 15 (SEATED) + 0 (STANDING)
11) Region: NINGIZMU 1	
12.1	2206PT2209WC00051018 - FOLWENI TO ISIPINGO FROM ISIPINGO RANK ON JADWAT STREET, RIGHT OLD MAIN ROAD, TURN RIGHT TO M35, PROCEED TOWARDS MALUKAZI TOWNSHIP. AFTER PASSING MBHOKODWENI BRIDGE, DROPPING AND PICKING OF PASSENGERS GOING TO FOLWENI, PASSING EMATSHENI AMHLOPHE, NSIMBINI, POLICE STATION, NKONKA RESERVE, DODOZA RESERVE, FOLWENI GARAGE, FOLWENI POLICE STATION, TURN LEFT NDABEZITHA ROAD, INTO FOLWENI TAXI RANK AND RETURN BACK ON THE SAME ROUTE.



transport

Department:
Transport
Province of KwaZulu-Natal

GAZETTE

LGKZNG11-2019-JUN

REGION: ALL

1) Application Number: APP0112324	2) Gazette Number: LGKZNG11-2019-JUN
3) Applicant: SC CELE ID NO. 5712251079088 Association: IZINGOLWENI TAXI OWNERS ASSOCIATION	4) Applicant Address: P O BOX 181 IZINGOLWENI 4260
5) Existing Licence Holder: NOT APPLICABLE ID NO. NOT APPLICABLE	6) Existing Licence Holder Address: NOT APPLICABLE
7) Type of application: NEW OPERATING LICENCE	8) Operating Licence Number: LGKZN1003000525
9) Vehicle Type: MINIBUS	10) 1 X 15 (SEATED) + 0 (STANDING)
11) Region: UGU-OGWINI	
12.1	21008S21008S00050687 - IZINGOLWENI TO EDEN STORE FROM IZINGOLWENI TAXI RANK TAKE P284 TO EDEN STORE APPROVED TAXI RANK. OFFLOAD, LOAD AND RETURN ALONG THE FORWARD ROUTE IN REVERSE.
12.2	21008S21008S00050765 - IZINGOLWENI TO PORT SHEPSTONE TAXI RANK. FROM IZINGOLWENI TAXI RANK TAKE P284, THEN TURN LEFT TO N2-22 STRAIGHT THROUGH TO PORT SHEPSTONE TAXI RANK AND RETURN ALONG THE SAME ROUTE.
12.3	21008S21008S00050769 - IZINGOLWENI TO THONJENI / MAHLABATHINI. FROM IZINGOLWENI TAXI RANK, TURN LEFT TO N2-22, TURN RIGHT TO D860 TO THONJENI / MAHLABATHINI AND RETURN ALONG THE SAME ROUTE.
12.4	21008S21008S00050773 - IZINGOLWENI TO THUNGWA TAXI RANK. FROM IZINGOLWENI TAXI RANK TURN LEFT TO N2-22, TURN RIGHT TO D1084 TO THUNGWA TAXI RANK. OFFLOAD, LOAD AND RETURN ALONG THE FORWARD ROUTE IN REVERSE.
12.5	2209WC2209WC00050609 - IZINGOLWENI TO GCILIMA BAMBULA FROM APPROVED TAXI RANK IN IZINGOLWENI, INTO P284. PROCEED ALONG P284 INTO APPROVED TAXI RANK BAMBULA TAXI RANK, TURN LEFT TO P732 ROAD TO GCILIMA TAXI RANK, OFFLOAD, LOAD AND RETURN ALONG THE FORWARD ROUTE IN REVERSE.
12.6	22064C2206LS10050681 - IZINGOLWENI TO CHIBINI FROM APPROVED TAXI RANK IN IZINGOLWENI TURN RIGHT INTO P284, INTO N2, TURN LEFT INTO P58, TO CHIBINI TAXI RANK. OFF LOAD, LOAD AND RETURN ALONG THE FORWARD ROUTE IN REVERSE.
12.7	21008S21004R10050684 - IZINGOLWENI TO DURBAN FROM APPROVED TAXI RANK IN IZINGOLWENI, TURN LEFT INTO N2-22, AND TURN LEFT INTO M4. PROCEED ALONG M4 TO DURBAN APPROVED TAXI RANK. OFFLOAD, LOAD AND RETURN ALONG THE FORWARD ROUTE IN REVERSE.
12.8	21008S21008S00050709 - IZINGOLWENI RURAL TO HARDING FROM IZINGOLWENI TAXI RANK TURN LEFT TO N2-22. PROCEED ALONG N2-22 INTO HARDING TAXI RANK. OFFLOAD, LOAD AND RETURN ALONG THE FORWARD ROUTE IN REVERSE.
12.9	21008S21008S00050719 - IZINGOLWENI TO MARGATE FROM IZINGOLWENI TAXI RANK TAKE P284 AND TURN LEFT TO P732 AND STRAIGHT TO MARGATE TAXI RANK AND RETURN ALONG THE SAME ROUTE.



transport

Department:
Transport
Province of KwaZulu-Natal

GAZETTE

LGKZNG11-2019-JUN

REGION: ALL

1) Application Number: APP0112331	2) Gazette Number: LGKZNG11-2019-JUN
3) Applicant: RC KENNY ID NO. 7207225270085 Association: UNDERBERG TAXI ASSOCIATION	4) Applicant Address: P.O. BOX 292 UNDERBERG KWA ZULU NATAL 3257
5) Existing Licence Holder: NOT APPLICABLE ID NO. NOT APPLICABLE	6) Existing Licence Holder Address: NOT APPLICABLE
7) Type of application: NEW OPERATING LICENCE	8) Operating Licence Number: LGKZN0503000017
9) Vehicle Type: MINIBUS TAXI	10) 1 X 9-16 (SEATED) + 0 (STANDING)
11) Region: SISONKE	
12.1	2202B92202B900137024 - NDAWANA, BUSHMANSNEK-UNDERBERG INBOUND. NDAWANA, BUSHMANSNEK TO UNDERBERG FROM P616,P320,P265,MR7,(P316-1)LOAD FROM NDAWANA LOCATION (TAXI RANK) ONTO P616,P320,P265,&RIGHTON TO MR7(617) BUSHMANSNEK HOTEL,BORDER POST (SAPS) & ALL FARMS TO UNDERBERG TAXI RANK. OUTBOUND: FROM UNDERBERG TAXI RANK TO NDAWAN,BUSHAMANSNEK. ROUTE MR7(617-1)P265 P320,P616LOAD AT UNDERBERG TAXI RANK TURN RIGHT ONTO MR7(R617)P316-1,P265,P320,P616& OFF-LOAD ON ALL FARMS & STOP ON ROUTE TO BUSHMANSNEK & NDAWANA. ALTERNATIVE ROUTINGS. INBOUND P616, P320, P265, P316-1. OUTBOUND: MR7, P125, MR7(P316-1)P265,P320,P616.
12.2	2202B92202B900137037 - MAHLATHINI - UNDERBERG. INBOUND: FROM:(ORIGIN) MAHLATHINI TO (DESTINATION) UNDERBERG ROUTE D3,MR7 LOAD FROM TAXI RANK TURN LEFT MR7 TURN RIGHT D3 OFF-LOAD /LOAD ALL STOPS TO.
12.3	2202B92202B900137038 - LOTENI TO UNDERBERG FROM LOTENI, NHLAMBAMASOKA, LOTENI STORE, TURN RIGHT TO MAHLUTSHINI, STEPMORE ALL FARMS, HIMEVILLE OFF-LOAD TURN LEFT MR7 LEFT INTO TAXI RANK. FROM TAXI RANK TURN RIGHT TO MR7 TURN RIGHT TO P126,P27LEFT TO D1250 & OFF-LOAD ALL STOPS TO LOTENI.
12.4	2202B92202B900137041 - MAHWAQA TO UNDERBERG FROM MAHWAQA D505 TURN RIGHT ON P27-1, OKHALWENI TURN LEFT ON P320 MAKHOLWENI LOCATION TURN RIGHT D4 TURN RIGHT ON MR7 & PICK UP ON ALL STOPS TO UNDERBERG & RIGHT INTO TAXI RANK FROM TAXI RANK TURN LEFT ONTO MR7 (R617) LOAD/OFF-LOAF ALL STOPS TURN LEFT D4 (P320) TO MAKHOLWENI TURN RIGHT P27-1,TURN LEFT D505 TO MAHWAQA ALTERNATIVE INBOUND: D2168, P320,P27-1, P126, MR7 OUTBOUND: MR7, D8,P27-1, P320, D2168MR7, P126, P27-1, P320, D192, D2168
12.5	2202B92202B900137042 - MAHAHE TO UNDERBERG FROM MAHAHE, GXA,SANI PASS HOTEL & ALL FARMS ON P318 TURN RIGHT TO P126 TURN LEFT TO MR7, LEFT TO TAXI RANK. FROM TAXI RANK TURN RIGHT MR7(R617), TURN RIGHT TO P126, TURN LEFT P318 TO MAHAHE & OFF-LOAD ALL STOPS
12.6	2202B92202B900137044 - HIMEVILLE TO UNDERBERG FROM TAXI RANK ON P126 ALL STOPS TURN LEFT MR7 LEFT INTO TAXI RANK. INBOUND: FROM (ORIGIN): HIMEVILLE TO (DESTINATION): UNDERBERG ROUTE: MR7, P126, D7 LOAD FROM TAXI RANK TURN RIGHT MR7 TURN RIGHT P126 OFF-LOAD/LOAD ALL STOP TO HIMEVILLE & FARMS
12.7	2202B92202B900137019 - DRAKENSBERG - UNDERBERG. INBOUND FROM: P317 MR7,P126LOAD & OFFLOAD AT DRAKENSBERG HOTEL,CASTLE BURN& ALL STOPS ON ROUTE& TURN RIGHT ON P126(R617) & LEFT INTO THE RAXI RANK. OUTBOUND FROM:MR(R617),P317LOAD AT UNERBERG TAXI RANK TURN RIGHT ON (R617) MR7,TURN RIGHT ON P317 & LOAD ON THE ALL STOPS TO DRAKENSBERG GARDENS.
12.8	2202B92202B900137020 - UNDERBERG FARMS - UNDERBERG INBOUND FROM: D163,D334,D8,D259,MR7(R617). OUTBOUND FROM UNDERBERG TO FARMS LOAD ON ALL FARMS AROUND HIMEVILLE & UNDERBERG TO UNDERBERG TO UNDERBERG TAXI RANK. OUTBOUND FROM UNDERBERG TO FARMS LOAD AT TAXI RANK TURN RIGHT MR7(R617)TURN RIGHT ON HIMMEVILLE ROUTE TO FARMS ROUTE MR7,D259,D8,D334,D163.



transport

Department:
Transport
Province of KwaZulu-Natal

GAZETTE


LGKZNG11-2019-JUN

REGION: ALL

12.9	2202B922024E10137029 - UNDERBERG – KOKSTAD . INBOUND FROM : MR7(R617) HOPE STREET LOAD AT TAXI RANK TURN RIGHT ONTO MR7(R617),SPAR ALL STOP TO OFF LOAD & LOAD IN SWARTBERG, FRANKLIN TO KOKSTAD . OUTBOUND FROM: HOPE STREET,MR7(R617)LOAD& OFFLOAD IN KOKSTAD, FRANKLIN, SWARTBERG & TURN RIGHT ONTO MR7(R617)&ALL STOP ON THE ROUTE TO UNDERBERG & TURN LEFT INTO TAXI RANK.
12.10	2202B92202B900137030 - MQATSHENI – UNDERBERG. INBOUND:UNDERBERG LOAD AT MQATSHENI LOCATION JOIN L933,D1243 TURN RIGHT P346,P27-2,P126 TURN LEFT MR7 TO TAXI RANK. OUTBOUND FROM: MQATSHENI LOAD AT TAXI RANK TURN RIGHT MR7,TURN RIGHT TO P126,P27-2,P346 TURN LEFT TO D1243,L933.
12.11	2202B92202CW10137040 - LOTENI - IMPENDLE. INBOUND FROM: IMPENDLE ROUTE: D1243, D2150, P346 ,P27, D1357, D363, P127, P130 LOAD FROM LOTENI LOCATION, NHLAMBAMASOKA, NKANGALA, STEPMORE, TURN LEFT TO THUNZI & PROCEED TO IMPENDLE TAXI RANK. OUTBOUND FROM P130, P127, D363, D1357, P27, P346, D2150, D1243 LOAD FROM IMPENDLE TAXI RANK TURN RIGHT TO P127, TURN RIGHT TO P346 & PROCEED TO LOTENI OFF-LOAD/LOAD.
12.12	2202B92206LS10137031 - HIMEVILLE & UNDERBERG - DURBAN. INBOUND: FROM HIMEVILLE & UNDERBERG TO DURBAN. ROUTE: VIA P126, MR7, EDENDALE,NEW PORT, MURRAY, CB DOWNES, MARKET, N3, ALICE STREET. LOAD AT TAXI AT TAXI RANK TURN LEFT ONTO MR7(R617) & ALL STOP TO BULWER & OFF-LOAD IN ALL STOPS TO DURBAN TURN RIGHT TO EDENDALE TURN RIGHT MARKET & LEFT TO N3 TURN LEFT TO M13 TURN LEFT TO OLD MAIN ROAD TURN RIGHT TO CROMPTON TURN LEFT TO M13 TURN LEFT TO ALICE STREET. OUTBOUND: FROM ALICE STREET TO UNDERBERG. LOAD ALICE STREET TURN RIGHT FIELD STREET TURN RIGHT BEREA ON RAMP TO N3 TURN LEFT MARKET TURN LEFT CB DOWENS TURN RIGHT MURRAY, NEWPORT TURN LEFT EDENDALE LEFT MR7 TO TAXI RANK.
12.13	22068T22068T00050640 - 1. HIMEVILLE & UNDERBERG -PIETERMARITZBURG. INBOUND FROM: HIMEVILLE & UNDERBERG TO CHURCH STREET RANK NO.1 CHURCH/PINE (KPC0031). ROUTE: VIA P126, MR7, EDENDALE, LONGMARKET, RITIEF, BOOM, PINE. FROM UNDERBERG TAXI RANK TURN LEFT ONTO R617 PICK UP, AT FARM UNTIL PEVENSEY TURN OFF (SECOND TURN OFF) & OFFLOAD IN BULWER, KUMBA, NCWADI, BOSTON, ELANDSKOP, TAYLORS HALL, EDENDALE & P.M.BURG. OUTBOUND FROM:CHURCH STREET RANK NO.1-CHURCH/PINE (KPC0031) TO HIMEVILLE & UNDERBERG. ROUTE: VIA CHURCH KEATE, EDENDALE, MR7 AND P126. LOAD IN P.M.B TAXI RANK TURN LEFT ON TO KEATE,EDENDALE,MR7 & TURN ONTO P126 & PACK UP IN BOSTON, ELANSKOP, TAYLORS HART, TURN OFF, NKUMBA, BULWER, CENTECOW TURN-OFF FARMS TO UNDERBERG.
12.14	2202B92202B900137022 - 4. UNDERBERG - BULWER. INBOUND FROM: UNDERBERG TAXI RANK TO BULWER TAXI RANK. ROUTE MR7 (R617) LOAD AT UNDERBERG TAXI RANK TURN LEFT ONTO R617 &LOAD ON ALL STOPS TO BULWER & TURN RIGHT INTO BULWER TAXI RANK OFF CENTECOW TURN OFF, FARMS TURN RIGHT INTO TAXI RANK. OUTBOUND: FROM BULWER TAXI RANK TO UNDERBERG TAXI RANK. ROUTE MR(617) LOAD AT BULWER TAXI RANK, POLICE STATION, PHOLELA, DONNYBROOK TURN OFF GQUMENI TURN.
12.15	2202B922069U10137028 - 6. UNDERBERG-IXOPO. FROM: UNDERBERG TO IXOPO. ROUTE:MR7,P23-2,MAGARET STREET. OUTBOUND FROM:IXOPO TO UNDERBERG. ROUTE :IXOPO TAXI RANK TURN RIGHT ONTO MARGARET STREET, LEFT ONTO P23-2 (R612)LEFT INTO DONNYBROOK PICK UP & LEFT ONTO (R612) P23-2&LEFT ONTO MR7 (R617) & PICK UP & OFF-LOAD ON ALL STOP & RIGHT TO TAXI RANK IN UNDERBERG. ALTERNATIVE ROUTINGS. INBOUND: MR7,P320,D243,P429,P422,P299,P8-3,P23-2,MAGARET LOAD AT UNDERBERG TAXI RANK TURN LEFT ONTO MR7(R617),PICK UP ON ALL STOPS ON FARMS OFFLOAD IN DONNYBROOK, NKWEZELA & OTHER STOPS INTO IXOPO TAXI RANK. OUTBOUND. MARGARET STREET,P23-2,P8-3,P299,P422,P429,D243,P320,MR7.
12.16	2202B92202B900137032 - 10. INBOUND FROM: KILMUN TO UNDERBERG. ROUTE:P429,D1201,D243,P322,MR7. LOAD FROM KILMUN LOCATION (DOZEN, NSIMBINI, MAGCAKINI, MASHAYILANGA, CLINIC, MADWALENI, SHOBA, THONSINI, QAQENI, NGXOLA, SDANGENIA, ALL FARMS, MBATINIMPUMULWANE, KILMUN STORE TURN LEFT TO P320,TURN LEFT MR7,RIGHT TO TAXI RANK. OUTBOUND FROM: UNDERBERG TO KILMUN. ROUTE:MR7,P322,P320,D1201,P429 LOAD FROM TAXI RANK TURN LEFT MR7TURN RIGHT P322OFF-LOAD ALL STOP TO KILMUN TURN LEFT P320 & ALL LOCATION. ALTERNATIVE ROUTES. INBOUND:P429,D2160,D200,P320,MR7. OUTBOUND: MR7, P320, D200, D2160, P429.

MUNICIPAL NOTICES • MUNISIPALE KENNISGEWINGS

MUNICIPAL NOTICE 84 OF 2019



NQUTHU MUNICIPALITY

TARIFFS BY-LAWS 2019/2020

COUNCIL RESOLUTION: Dated 28 May 2018

Date of Commencement: 1 July 2019

Table of Contents

1. Entire by-law
2. Preamble
3. Definitions
4. Interpretation of the By-law
5. Adoption and Implementation of Tariff Policy
6. Tariff Policy
7. General Power to Levy and Recover Fees, Charges and Tariffs
8. Enforcement of Tariff Policy
9. Delegations
10. Short Title and Commencement

Entire by-law

To provide for the adoption and implementation of a tariff policy; for the general power to levy and recover fees, charges and tariffs and for matters incidental thereto.

Preamble

WHEREAS section 229(1) of the Constitution authorises a municipality to impose-(a) rates on property and surcharges on fees for services provided by or on behalf of a municipality; and(b) if authorised by national legislation, other taxes, levies and duties appropriate to local government or to the category of local government into which that municipality falls;

WHEREAS in terms of Section 75A of the Municipal Systems Act, a municipality may-(a) levy and recover fees, charges or tariffs in respect of any function or service of the municipality; and(b) recover collection charges and interest on any outstanding amount;

WHEREAS in terms of Section 74(1) of the Municipal Systems Act, a municipal council must adopt and implement a tariff policy on the levying of fees for municipal services provided by the municipality itself or by way of service delivery agreements, and which complies with the provisions of the Municipal Systems Act, the Municipal Finance Management Act and any other applicable legislation;

WHEREAS in terms of Section 75 of the Municipal Systems Act, a municipal council must adopt By-laws to give effect to the implementation and enforcement of its tariff policy;

AND WHEREAS the By-laws adopted in terms of section 75 of the Municipal Systems Act may differentiate between different categories of users, debtors, service providers, services, service standards and geographical areas as long as such differentiation does not amount to unfair discrimination.

NOW THEREFORE the Municipal Council of the Nquthu Municipality, acting in terms of section 156 of the Constitution of the Republic of South Africa, and read with section 11 of the Local Government: Municipal Systems Act, 2000 (Act No. 32 of 2000), hereby makes the following By-law:

Definitions

In this By-law, unless the context indicates otherwise-"**Constitution**" means the Constitution of the Republic of South Africa;"**City Hall**" refers to the main administrative office of the municipality, situated on 93 Mdlalose Street, Nquthu, 3135;"**MEC for local government**" means the MEC responsible for local government in KwaZulu-Natal;"**municipal council**" or "council" means the Nquthu Local municipal council, a municipal council referred to in section 157(1) of the Constitution;"**Municipal Finance Management Act**" means the Local Government: Municipal Finance Management Act, 2003 (Act No. 56 of 2003);"municipal manager" means a person appointed in terms of section 54A of the Municipal Systems Act as the head of administration of the municipal council;"**Municipal Systems Act**" means the Local Government: Municipal Systems Act, 2000 (Act No 32 of 2000);"municipality" means Nquthu Local Municipality, a category B municipality as envisaged in terms of section 155(1) of the Constitution and established in terms of PN343 of 2000 (KZN);"tariff" means fees and charges levied by the municipality in respect of any function or service provided by the municipality to the local community, and includes a surcharge on such tariff but excludes the levying of rates by the Municipality in terms of the Local Government: Municipal Property Rates Act, 2004 (Act No. 6 of 2004).

2. Interpretation of the By-law

If there is a conflict of interpretation between the English version of this By-law and a translated version, the English version prevails.

3. Adoption and Implementation of Tariff Policy

(1)The municipality must adopt and implement a tariff policy on the levying of fees for municipal services provided by the municipality itself or by way of service delivery agreements, and which complies with the provisions of the Municipal Systems Act,

the Municipal Finance Management Act and any other applicable legislation.(2)The tariff policy adopted in terms of subsection (1) must be reviewed annually by the municipality.(3)The municipality shall not be entitled to impose tariffs other than in terms of a valid tariff policy.

4. Tariff Policy

(1)The municipality's tariff policy applies to all tariffs imposed by the municipality.(2)The tariff policy must reflect the principles referred to in the Municipal Systems Act, namely that-(a)users of municipal services should be treated equitably in the application of tariffs;(b)the amount individual users pay for municipal services should generally be in proportion to their use of that service;(c)poor households must have access to at least basic services through-(i)tariffs that cover only operating and maintenance costs;(ii)special tariffs or life line tariffs for low levels of use or consumption of services or for basic levels of service;(iii)any other direct or indirect method of subsidisation of tariffs for poor households;(d)tariffs must reflect the costs reasonably associated with rendering the service, including capital, operating, maintenance, administration and replacement costs, and interest charges;(e)tariffs must be set at levels that facilitate the financial sustainability of the service, taking into account subsidisation from sources other than the service concerned;(f)provision may be made in appropriate circumstances for a surcharge on the tariff for a service;(g)provision may be made for the promotion of local economic development through special tariffs for categories of commercial and industrial users;(h)the economical, efficient and effective use of resources, the recycling of waste, and other appropriate environmental objectives must be encouraged; and(i)the extent of subsidisation of tariffs for poor households and other categories of users should be fully disclosed.(3)The municipality's tariff policy must-(a)specify the manner in which the principles referred to in subsection (2) are to be implemented;(b)specify the basis of differentiation, if any, between different categories of users, debtors, service providers, services, service standards, geographical areas and other matters as long as the differentiation does not amount to unfair discrimination; and(c)include any further enforcement mechanisms the municipality may wish to impose in addition to those contained in the Credit Control and Debt Collection By-law and Policy.

5. General Power to Levy and Recover Fees, Charges and Tariffs

(1)The municipality has the power to-(a)levy and recover fees, charges or tariffs in respect of any function or service of the municipality; and(b)recover collection charges and interest on any outstanding amount.(2)Fees, charges and tariffs referred to in subsection (1) are levied by resolution passed by the municipal council with a supporting vote of a majority of its

members.(3)After a resolution contemplated in terms of subsection (2) has been passed, the municipal manager must, without delay-(a)conspicuously display a copy of the resolution for a period of at least 30 days at the City Hall and at such other places within the municipality to which the public has access as the municipal manager may determine;(b)publish in a newspaper of general circulation in the municipality a notice stating-(i)that a resolution as contemplated in subsection (3) has been passed by the council;(ii)that a copy of the resolution is available for public inspection during office hours at the City Hall and at the other places specified in the notice; and(iii)the date on which the determination will come into operation; and(c)seek to convey the information referred to in paragraph (b) to the local community by means of radio broadcasts covering the area of the municipality.(4)The municipal manager must forthwith send a copy of the notice referred to in subsection (3)(b) to the MEC for local government concerned.

6. Enforcement of Tariff Policy


(1)The municipality's tariff policy shall be enforced through-(a) its Credit Control and Debt Collection By-law and Policy; and (b) any other enforcement mechanism stipulated in the Tariff Policy.

7. Delegations

(1)Subject to the Constitution and applicable national and provincial laws, any -(a)power, excluding a power referred to in section 160(2) of the Constitution;(b)function; or(c) duty conferred, in terms of this By-law, upon the Council, or on any of the Municipality's other political structures, political office bearers, councillors or staff members, may be delegated or sub-delegated by such political structure, political office bearer, councillor, or staff member, to an entity within, or a staff member employed by, the Municipality.(2)The delegation in terms of sub-section (1) must be effected in accordance with the system of delegation adopted by the Council in accordance with section 59(1) of the Local Government: Municipal Systems Act, 2000 (Act No.32 of 2000), subject to the criteria set out in section 59(2) of said Act."(3)Any delegation contemplated in this section must be recorded in the System of Delegations, which must contain information on the-(a) entity or person issuing the delegation or sub-delegation ;(b)recipient of the delegation or sub-delegation; and(c)conditions attached to the delegation or sub-delegation.

8. Short Title and Commencement

This By-law is called the Nquthu Municipality: Tariff By-law, 2019/20, and takes effect 01 July 2019.



NQUTHU MUNICIPALITY RATES BY-LAWS

COUNCIL RESOLUTION: Dated 28 May 2019
Date of Commencement: 1 July 2019

Nquthu Municipality, hereby, in terms of section 6 of the Local Government: Municipal Property Rates Act, 2004, has by way of the resolution number **SC/10/05/15** adopted the Municipality's Property Rates By-law set out hereunder.

Bylaw

To give effect to the implementation of the Nquthu Municipality's Rates Policy and to provide for matters incidental thereto.

Preamble

WHEREAS section 229(1) of the Constitution requires a municipality to impose rates on property and surcharges on fees for the services provided by or on behalf of the municipality.

AND WHEREAS section 13 of the Municipal Systems Act read with section 162 of the Constitution require a municipality to promulgate municipal by-laws by publishing them in the gazette of the relevant province.

AND WHEREAS section 6 of the Local Government: Municipal Property Rates Act, 2004 requires a municipality to adopt by-laws to give effect to the implementation of its property rates policy; the by-laws may differentiate between the different categories of properties and different categories of owners of properties liable for the payment of rates;

1. Definitions

In this Bylaw any word or expression to which a meaning has been assigned in the Local Government: Municipal Property Rates Act, 2004 (Act 6 of 2004) shall bear the same meaning and unless the context indicates otherwise.

'Municipality' means Nquthu Municipality;

'Property Rates Act' means the Local Government: Municipal Property Rates Act, 2004 (Act No 6 of 2004);

'Rates Policy' means the policy on the levying of rates on rateable properties of the Nquthu Municipality, contemplated in chapter 2 of the Municipal Property Rates Act.

2. Objective

The objective of this by-law is to give effect to the implementation of the Rates Policy as contemplated in section 6 of the Municipal Property Rates Act.

3. Adoption and implementation of Rates Policy

3.1 The Municipality shall adopt and implement its Rates Policy consistent with the Municipal Property Rates Act on the levying of rates on rateable property within the jurisdiction of the municipality; and

3.2 The Municipality shall not be entitled to levy rates other than in terms of its Rates Policy.

4. Contents of Rates Policy

The Rates Policy shall, *inter alia*:

4.1 Apply to all rates levied by the Municipality pursuant to the adoption of its Annual Budget;

4.2 Comply with the requirements for:

4.2.1 the adoption and contents of a rates policy specified in section 3 of the Act;

4.2.2 the process of community participation specified in section 4 of the Act; and

4.2.3 the annual review of a Rates Policy specified in section 5 of the Act.

4.3 Provide for principles, criteria and implementation measures that are consistent with the Municipal Property Rates Act for the levying of rates which the Council may adopt; and


4.4 Provide for enforcement mechanisms that are consistent with the Municipal Property Rates Act and the Local Government: Municipal Systems Act, 2000 (Act No. 32 of 2000).

5. Enforcement of Rates Policy

The Council's Rates Policy shall be enforced through the Credit Control and Debt Collection Bylaw and Policy and any further enforcement mechanisms stipulated in the Act and the Municipality's Rates Policy.

5. Short title and commencement

This By-law is called the Municipal Property Rates By-law, and takes effect on 1 July 2019.



NQUTHU MUNICIPALITY

CREDIT CONTROL AND DEBT-COLLECTION BY- LAW

Be it enacted by the Council of the Nquthu Municipality, in terms of section 156(2) of the Constitution of the Republic of South Africa, 1996, read with section 11(3)(m) of the Local Government: Municipal Systems Act, 2000 (Act No. 32 of 2000), as follows:

ARRANGEMENT OF SECTIONS

Section

1. Definitions
2. Application of this By-law
3. Provision of municipal services to applicants
4. General terms and conditions for the provision of municipal services
5. Estimated consumption
6. New service agreements and deposits or security by existing customers
7. Termination of service agreements
8. Notices of compliance
9. Accounts
10. Account information
11. Account Administration
12. Queries or complaints in respect of accounts
13. Appeals against decision by service providers on queries and complaints
14. Arrear accounts
15. Action to secure payment
16. Power to terminate or restrict provision of municipal services
17. Reinstatement of municipal services
18. Interest charges
19. Collection charges
20. Full and final settlement of an amount

21. Accounts outstanding after the due date
22. Agreements for the payment of arrears in instalments
23. Disputes as to amounts owing
24. Dishonoured cheques
25. Registration as indigent person
26. Council's right of access to premises
27. Conflicting laws
28. Preservation of rights consequent on non-compliance
29. Transmission of documentation
30. Prima facie evidence of documentation
31. Appeals
32. Offences
33. Repeal of By-laws
34. Short title and commencement

CHAPTER 1

DEFINITIONS AND APPLICATION

Definitions

1. In this by-law, unless inconsistent with the context –

“**account**” means a notification by means of a statement of account to a person liable for payment of any amount for which he or she is liable to pay the Council in respect of the following –

- (a) electricity consumption or availability fees based on a meter reading or estimated consumption;
- (b) refuse removal and disposal~
- (c) availability fees;
- (d) rates;
- (e) interest; and
- (f) miscellaneous and sundry fees and collection charges.

“**Act**” means the Local Government: Municipal Systems Act, 2000 (Act No. 32 of 2000);

“**authorised official**” means any official or agent of the Council who has been authorised by it to administer, implement and enforce the provisions of this By-law;

“By-law” means a By-law adopted and promulgated by the Council;

“collection charges” means charges which may be recovered by the Council in terms of section 75A of the Act, and includes the cost –

- (a) of reminding customers of arrears;
- (b) for the termination, restriction and reinstatement of municipal services;
- (c) of any notice rendered, sent or delivered in terms of this By-law; and
- (d) all legal costs, including attorney and client costs, incurred in the recovery of arrear amounts;

“Council” means —

- (a) the Nquthu Municipality, exercising its legislative and executive authority through its municipal council;
- (b) its successor-in-title;
- (c) a structure or person exercising a delegated power or carrying out an instruction, where any power in this By-law has been delegated or sub-delegated, or an instruction given, as contemplated in section 59 of the Act; and
- (d) a service provider fulfilling a responsibility under this By-law;

“customer” means any occupier of premises to which the Council has agreed to provide or is actually providing any municipal service, or if there is no occupier, the owner of the premises concerned;

“fee” means a fee prescribed for or in respect of any municipal service;

“municipal manager” means the person appointed municipal manager in terms of section 54A of the Act and includes any person acting in that capacity;

“municipal service” means any or all of the services specified in subparagraphs (i) to (iv), inclusive, of section 2(1)(b);

“occupier” means any person who occupies any premises or part thereof, without regard to the title under which he or she so occupies;

“owner” –

- (a) in relation to a property referred to in paragraph (a) of the definition of “property”, means a person in whose name ownership of the property is registered;
- (b) in relation to a right referred to in paragraph (b) of the definition of “property”, means a person in favour of whom the right is registered;
- (c) in relation to a right referred to in paragraph (c) of the definition of “property”, means a person in favour of whom the right is registered or to whom it was granted in terms of any law; and
- (d) in relation to public service infrastructure referred to in paragraph (d) of the definition of “property”, means the organ of state which owns or controls that public service infrastructure, and includes a person who the Council may for the purpose of this By-law regard as the owner of a property in the following cases –
 - (i) A trustee, in the case of a property in a trust excluding state trust land;
 - (ii) an executor or administrator, in the case of a property in a deceased estate;
 - (iii) a trustee or liquidator, in the case of a property in an insolvent estate or the owner of which is in liquidation;
 - (iv) a judicial manager, in the case of a property in the estate of a person under judicial management;
 - (v) a curator, in the case of a property in the estate of a person under curatorship; (vi) a person in whose favour a usufruct or other personal servitude is registered, in the case of a property that is subject to a usufruct or other personal servitude;
 - (vii) a lessee, in the case of a property that is registered in the name of the Council and is let by it; or
 - (viii) a buyer, in the case of a property that was sold by the Council and of which possession was given to the buyer pending registration of ownership in the name of the buyer;

“Policy” means the Credit Control and Debt Collection Policy adopted by the Council;

“prescribed” means prescribed by the Council from time to time, by resolution;

“premises” means any piece of land, with or without any building or structure thereon, the external surface boundaries of which are delineated on –

(a) a general plan or diagram registered in terms of the Land Survey Act, 1927 (Act No. 9 of 1927), or in terms of the Deeds Registry Act, 1937 (Act No. 47 of 1937); or

(b) a sectional plan registered in terms of the Titles Act, 1986 (Act No. 95 of 1986),

which is situated within the area of jurisdiction of the Council;

“property” means –

(a) immovable property registered in the name of a person, including, in the case of a Sectional title scheme, a sectional title unit registered in the name of a person;

(b) a right registered against immovable property in favour of a person, excluding a mortgage bond registered against the property;

(c) a land tenure right registered in favour of a person or granted to a person in terms of any law; or

(d) public service infrastructure;

“rates” means a municipal rate on property levied in terms of the Local Government: Municipal Property Rates Act, 2004 (Act No. 6 of 2004).

Application of this By-law

2.(1) This By-law only applies in respect of amounts of money due and payable to the Council for –

(a) rates;

(b) fees and surcharges on fees in respect of the following municipal services –

i. refuse removal and disposal;

ii. availability fees thereof; and

iii. electricity consumption and the availability thereof;

(c) interest which has or will accrue in respect of any amount of money due and payable or which will become due and payable to the Council in regard to rates and municipal services; and

(d) collection charges;

(2) This By-law also applies to any municipal service provided through pre-paid meters, in so far as the By-law may be relevant.

CHAPTER 2

SERVICE AGREEMENTS AND GENERAL TERMS AND CONDITIONS OF PROVISION OF MUNICIPAL SERVICES

Provision of municipal services to applicants

3.(1) No municipal service may be provided to any applicant, unless and until –

- (a) application for the service has been made in writing on a form substantially similar to the form prescribed;
- (b) any information and documentation required by the Council have been furnished;
- (c) a service agreement, in the form substantially similar to the form of agreement prescribed, has been entered into between the customer and the Council; and
- (d) an amount equal to the amount prescribed, in cash or a bank cheque, has been deposited as security or other acceptable security, as prescribed, has been furnished.

(2) If an applicant for a municipal service is an existing customer of the Council in respect of any other municipal service in respect of which the account is in arrears –

- (a) such arrears must be paid; or
- (b) an agreement for payment of the arrears in terms of section 22 must have been entered into and payment in terms thereof must not be in arrears, before an application for a new service in terms of this section may be considered.

(3) The Council may at any time require a customer to increase a deposit paid or security furnished in terms of subsection (1)(d);

(4) No interest is payable on any amount deposited in terms of subsection (1)(d) or (3).

General terms and conditions for the provision of municipal services

4. The general terms and conditions for the provision of any municipal service set out in a service agreement contemplated in section 3(1)(c) are deemed to be incorporated in this By-law and apply to the provision of such service to any customer.

Estimated consumption

5. The Council may have an estimate made of the consumption of electricity for any relevant period if –

- (a) no meter reading could be obtained in respect of the period concerned; or

(b) no meter has been installed to measure the consumption on the premises concerned, and the customer concerned is liable for payment of the prescribed fee in respect of such estimated consumption.

New service agreements and deposits or security by existing customers

6.(a) Any existing customer, or the trustee, liquidator, judicial manager or curator of such customer, may be required by the Council to enter into a new service agreement to replace an existing agreement of the customer concerned, and to pay a deposit or furnish security contemplated in section 3, notwithstanding the fact that a service agreement was previously entered into in respect of the municipal service concerned and the provisions of section 3(3) apply in respect of such new agreement.

(b) The provisions of section 3(4) apply to a deposit referred to in subsection (1).

Termination of service agreements

7.(1) Subject to the provisions of sections 14 and 22 –

(a) a customer may terminate an agreement for the provision of any municipal service by notice in writing of not less than seven days' to the Council, of his or her intention to do so;

(b) the Council may, subject to compliance with the provisions of this By-law and any other applicable law, by notice in writing of not less than 14 days, to a customer, terminate his or her agreement for the provision of the municipal service concerned, if the customer –

(i) has not used the municipal service during the preceding six months and has not made arrangements to the satisfaction of the Council for the continuation of the agreement; or

(ii) has, in relation to the municipal service concerned, failed to comply with any provision of this By-law and has failed to rectify such failure after the service on him or her of a notice of compliance in terms of section 8;

(iii) has failed to pay any prescribed fee, collection charge or interest due and payable in respect of the municipal service concerned;

(iv) has made an arrangement with another services provider to provide the municipal service concerned to the customer; or

(v) has vacated the premises to which the agreement concerned relates.

(2) A customer to whom notice has been given in terms of subsection (1)(b), may within the period of 14 days referred to in that subsection, make written representations to the Council

why the agreement concerned should not be terminated and if such representations are unsuccessful, either wholly or in part, the agreement concerned may only be terminated if the decision on such representations justifies it.

Notices of compliance

8. If a customer fails or refuses to comply with any provision of this By-law, a notice of compliance must be served on that customer, requesting him or her, subject to the provisions of section 7(2), to forthwith comply with the provision concerned to avoid the termination of his or her agreement in terms of section 7(1)(b)(ii).

CHAPTER 3 ACCOUNT ADMINISTRATION

Accounts

9.(1) Accounts must be rendered and administered in accordance with the Policy, other prescribed requirements and any other law.

(2) Failure by the Council to render an account does not relieve a customer of the obligation to pay any amount that is due and payable in terms of this By-law.

(3) The Council may, in accordance with the provisions of section 102 of the Act –

- (a) consolidate any separate accounts of a customer liable for payments in terms of this By-law to the Council;
- (b) credit any payment by such customer against any account of that customer; and
- (c) implement any of the debt collection and credit control measures provided for in this By-law in relation to any arrears on any of the accounts of a customer.

(4) The amount due and payable by a customer constitutes a consolidated debt, and any payment made by a customer of an amount less than the total amount due, will, subject to the provisions of section 20(a), be allocated in reduction of the consolidated debt in the order prescribed.

(5)(a) Any amount paid by a customer in excess of an existing debt may be held in credit for the customer in anticipation of future rates and fees for municipal services or for the purposes contemplated in section 15(b).

- (b) No interest is payable on any amount contemplated in paragraph (a)

Account information**10.** Accounts must contain the following –

- (a) the consumption or estimated consumption as determined for the measuring or consumption period;
- (b) the measuring or consumption period;
- (c) the applicable prescribed fee;
- (d) the amount due based on the estimated consumption;
- (e) the amount due and payable for any other municipal service;
- (f) the amount in arrears, if any;
- (g) the interest payable on any arrears, if any;
- (h) collection charges insofar as they may be relevant;
- (i) the final date for payment; and
- (j) the methods, places and approved agents where payment may be made.

Account administration**11.** The Council must, subject to the provisions of section 5, endeavour to ensure —

- (a) accurate metering of consumption at fixed intervals with the minimum delay between service connection and first and subsequent rendering of accounts;
- (b) accurate and up-to-date information in accounts;
- (c) accurate monthly accounts with the application of the appropriate and correct prescribed fees, rates and other related amounts due and payable;
- (d) the timely dispatch of accounts;
- (e) adequate provision and the efficient operation of facilities for payment throughout the municipal area;
- (f) the appointment of agents to accept payments on behalf of the Council; and
- (g) appropriate hours of business in order to facilitate account payments.

Queries or complaints in respect of accounts

12.(1) A customer may lodge a query or complaint in respect of the accuracy of any amount due and payable in terms of an account rendered to him or her in terms of this By-law.

(2) A query or complaint must be lodged with the Council before or on the due date for payment specified in the account concerned, or as soon as reasonably possible thereafter.

(3) If a query or complaint is lodged after the due date for payment specified in the account concerned, such query or complaint must be accompanied by the payment of at least an

amount equal to the average amount per month that was due and payable in respect of the service concerned during the preceding three months.

(4) An authorised official must register the query or complaint and provide the customer with a reference number.

(5) The Council must –

(a) investigate or cause the query or complaint to be investigated within 14 days, or as soon as possible after the query or complaint was received; and

(b) inform the customer, in writing, of its finding as soon as possible after conclusion of the investigation, instructing that any amount found to be due and payable must, subject to the provisions of section 22, be paid within 21 days from the date on which the customer is notified thereof, unless an appeal is lodged within that period in terms of subsection (6) or section 13.

(6) A customer may, subject to the provisions of section 13, lodge an appeal with the municipal manager in terms of section 62 of the Act against a decision referred to in subsection (5), within 21 days of the date of the notification of the decision.

(7) The Council must inform the customer concerned in writing of the decision on the appeal, instructing that any amount found to be due and payable, must be paid within seven days from the date on which the customer is notified thereof.

Appeals against decision by service providers on queries and complaints

13.(1) If a decision contemplated in section 12(5) has been made in respect of a municipal service provided by a service provider fulfilling a responsibility under this By-law, assigned to it in terms of section 81(2) of the Act, a customer may lodge an appeal against that decision by giving written notice of the appeal and reasons to the chief executive officer of the service provider concerned, within 21 days of the date of the notification of the decision.

(2) The chief executive officer must promptly submit the appeal to the appropriate appeal authority specified in subsection (4).

(3) The appeal authority must consider the appeal, and confirm, vary or revoke the decision, but no such variation or revocation may detract from any rights that may have accrued as a result of the decision.

- (4) If an appeal is against a decision taken by –
- (a) a staff member, other than the chief executive officer, the chief executive officer is the appeal authority;
 - (b) the chief executive officer or any committee of the service provider –
 - (i) the board of directors of the service provider; or
 - (ii) a committee of directors who were not involved in the decision concerned and appointed by the board of directors for this purpose, is the appeal authority.
- (5) An appeal authority contemplated in subsection (4), must commence with an appeal within 42 days and decide the appeal within a reasonable period.
- (6) A service provider must comply with the provisions of section 12(7).

Arrear accounts

14.(1) If a customer fails to pay an amount due and payable for any municipal service or rates on or before the due date for payment specified in the account concerned, a final demand notice may be sent to the customer.

(2) Failure by the Council to send a final demand notice does not relieve a customer from paying the arrears concerned.

- (3) A final demand notice referred to in subsection (1), must contain the following –
- (a) the amount in arrears and any interest payable, and a statement that payment must be made within 14 days of the date of the final demand notice;
 - (b) that the customer may in terms of section 22, conclude a written agreement with the Council for payment of the amount in arrears in instalments within the period contemplated in paragraph;
 - (c) that if no such agreement is entered into within the period stipulated in paragraph (b), that the electricity services may be terminated or restricted and that legal action may be instituted for the recovery of any amount in arrear without further notice;
 - (d) that the customer's name may be made public, and may be listed with a credit bureau in terms of section 21(1)(a);
 - (e) that the account may be handed over to a debt collector or attorney for collection;
 - (f) that proof of registration as an indigent person in terms of section 25 and any other documentation required by the Council must be furnished to the Council on or before the date for payment contemplated in paragraph (a);

- (g) that an indigent person referred to in paragraph (f) is only entitled to benefits relating to municipal services as stipulated in the Council's policy relating to the supply of municipal services to indigent persons; and
- (h) that the customer has an opportunity to make representations in writing on any matter referred to in a final demand notice within the period of 14 days contemplated in paragraph (a).

Action to secure payment

15. The Council may, in addition to the normal civil legal steps to secure payment of any in arrear amount of accounts, take the following action to secure payment of such amount –

- (a) The termination or restriction of the provision of any municipal service in terms of section 16; and
- (b) the allocation of the whole or a portion of a payment of an account, or the whole or a portion of a pre-payment for future accounts as contemplated in section 9(5)(a), as payment for arrear municipal service fees or rates, in terms of section 20.

Power to terminate or restrict provision of municipal services

16.(1) For the purposes of subsection (2), a final demand notice means a notice contemplated in sections 12(5)(b), 12(7), 13(6) and 14(1).

(2) Subject to the provisions of subsection (4), the Council may terminate or restrict the provision of electricity, or both, whichever service is relevant, in terms of the prescribed termination and restriction procedures, to any premises if the customer in respect of the municipal service concerned –

- (a) fails to make full payment of arrears specified in a final demand notice sent to the customer concerned, before or on the date for payment contemplated in sections 12(5)(b), 12(7), 13(6) or 14(1), whichever is applicable, and no circumstances have arisen which requires the Council to send a further final demand notice to that customer in terms of any of those sections, and the customer –
 - (i) fails to enter into an agreement in terms of section 22, in respect of the arrears concerned before termination or restriction of the service concerned; or
 - (ii) fails to submit written proof of registration as an indigent person in terms of section 25, before such termination or restriction;
- (b) fails to pay any instalment payable in terms of an agreement referred to in paragraph (a)(i) before or on the due date;
- (c) fails to comply with any condition of provision in respect of electricity, as the case may be, imposed by the Council;

- (d) obstructs the efficient provision of electricity to another customer;
 - (e) provides electricity to a person who is not entitled thereto or permits such provision to continue;
 - (f) causes a situation relating to electricity which, in the opinion of the Council, is dangerous or constitutes a contravention of any applicable law, including the common law;
 - (g) in any way reinstates the provision of a previously terminated or restricted electricity service;
 - (h) is placed under provisional sequestration, liquidation or judicial management, or commits an act of insolvency in terms of the Insolvency Act, 1936 (Act No. 24 of 1936) or is subject to an administration order granted in terms of section 74 of the Magistrates Court Act, 1944 (Act No. 32 of 1944), and there is a failure to enter into a new service agreement within 14 days of the Council requiring such service agreement in terms of section 6.
- (3) The Council may send a termination notice to a consumer informing him or her –
- (a) that the provision of the service concerned will be, or has been terminated on the date specified in such notice; and
 - (b) of the steps which can be taken to have the service reinstated.
- (4) Any action taken in terms of subsections (1) and (2) is subject to compliance with:
- a) the relevant provisions of the Electricity Act, 1987 (Act No. 41 of 1987), if the provision of electricity is involved;
 - b) the relevant provisions of the Health Act, 2003, (Act No. 61 of 2003), and any regulations made in terms of that Act; and
 - c) the Promotion of Administrative Justice Act, 2000 (Act No. 3 of 2000), in so far as it is applicable.

Reinstatement of municipal services

17.(1) The Council must reinstate full levels of provision of any electricity service terminated or restricted in terms of section 16(1) after –

- (a) the full amount of arrears, including interest and collection charges, if any, have been paid; or
- (b) an agreement for payment of the arrears contemplated in paragraph (a) has been entered into in terms of section 22; or
- (c) the full amount of arrears in respect of any agreement referred to in paragraph (b), including interest and collection charges if any, and any increase deposit, have been

paid, or any additional security required has been provided, and any other condition of the Policy that the Council may consider appropriate, has been complied with.

(2) Any reinstatement in terms of subsection (1) may only be done after an authorised official has issued a written certificate of authorisation to the effect that every applicable condition contemplated in subsection (1) has been complied with and that the municipal service concerned may be reinstated.

Interest charges

18. All arrears in respect of accounts for rates and municipal services bear interest at a rate prescribed.

Collection charges

19. A prescribed collection charge may be levied against the account of a customer, in respect of any relevant action taken in terms of, or for the purposes of, this By-law.

Full and final settlement of an amount

20.(a) The Council may appropriate monies received in respect of any debt contemplated in this By-law at its sole discretion, unless the customer otherwise instructs in writing.

(b) If any amount due and payable to the Council in terms of this By-law has not been paid in full, any lesser amount tendered to and accepted by any municipal employee, does not constitute payment in full and final settlement of the full amount, unless the lesser amount was accepted in full and final settlement in writing, under a power delegated or sub-delegated to such employee in terms of section 59 of the Act.

Accounts outstanding after the due date

21.(1) If an account for assessment rates or any municipal service rendered to a customer remains unpaid, wholly or in part, after the due date for payment stipulated in the account concerned –

- (a) the defaulting customer's name may be made public, and may be listed with a credit bureau; and
- (b) may be handed over to a debt collector or an attorney for collection.

(2) A customer is liable for any interest and collection charges and in addition payment of a higher deposit or the provision of additional security, if required by the Council.

(3) No action taken in terms of this section may be suspended or withdrawn, unless the arrears, any interest thereon, collection charges, and higher deposit, if required by the Council, have been paid in full or, instead of a higher deposit, additional security has been provided, if so required.

Agreements for the payment of arrears in instalments

22.(1) A customer with positive proof of identity or a person authorised, in writing, by such customer, may, subject to the approval of the Council, enter into an agreement in a form substantially similar to a form prescribed, for the payment of arrears in instalments.

(2) The amount due and payable by a customer in terms of an agreement contemplated in subsection (1), constitutes a consolidated debt and any payment made by a customer of an amount less than the total amount due, must be allocated in reduction of the consolidated debt in the order prescribed, unless the customer otherwise instructs in writing.

(3) A customer may be required to arrange a debit order for the payment of arrears in respect of which an agreement, contemplated in subsection (1), has been entered into.

(4) Subject to the provisions of subsection (5), no agreement for the payment of arrears may allow for a period of payment of longer than 24 months.

(5)(a) The Council may allow a period of payment in excess of 24 months for the payment of arrears, but not exceeding a period of 60 months, if special circumstances which the customer could not reasonably have prevented or avoided, prevail and which, in the opinion of the Council, warrant a longer period of payment.

(b) Documentary proof of any special circumstances as contemplated in paragraph (a), must be furnished by a customer on request by the Council.

(6) The Council must, in exercising its discretion in terms of subsection (5), have regard to a customer's –

- (a) credit record;
- (b) consumption;
- (c) ability to afford the proposed instalments, taking into account the customer's financial situation;
- (d) level of service;
- (e) previous breaches of agreements for the payment of arrears in instalments; and
- (f) any other relevant factor.

(7) A copy of an agreement contemplated in subsection (1), must, on request, be furnished to the customer concerned.

(8) If a customer fails to comply with an agreement contemplated in subsection (1), the total outstanding amount, including the arrears, any interest thereon, any collection charges, and payment of a higher deposit if required by the Council, will immediately become due and payable, and additional security, if so required, must be provided, without further notice.

(9) If a customer fails to comply with an agreement contemplated in subsection (1), entered into after receipt of a termination notice for electricity services, or both, as the case may be, the municipal service concerned may be terminated without further notice, in addition to any other action taken against or which may be taken against the customer concerned.

(10) No customer is permitted to enter into an agreement contemplated in subsection (1), if that customer has failed to honour a previous agreement for the payment of arrears in instalments, unless the Council otherwise decides.

(11) Once an agreement contemplated in subsection (1), has been concluded, the amount in arrears must be reflected as a current amount, and no further interest may be added.

Disputes as to amounts owing

23. If any dispute arises as to any amount owing by a customer, the customer must, pending resolution of that dispute, continue to make regular monthly payments in respect of rates, if applicable, and in respect of any municipal service concerned based on the average monthly fees for the preceding three months prior to the dispute arising, plus interest if applicable, until the resolution of that dispute.

Dishonoured cheques

24. If any payment is made to the Council by a negotiable instrument, and such negotiable instrument is dishonoured, the Council may levy costs and administration fees against the account of the defaulting customer at a prescribed rate.

CHAPTER 4 INDIGENT PERSONS

Registration as indigent person

25.(1) A person who wishes to receive assistance in terms of the Council's policy for the provision of municipal services to indigent persons, must make application for registration as an indigent person on a prescribed form at any of the Council's offices.

(2) An application in terms of subsection (1), must be considered by the Council which must adhere to the principles of transparency, equity, consistency, non-discrimination, accessibility, empathy, integrity, confidentiality and objectivity during the evaluation process.

(3) An applicant, contemplated in subsection (1), must, at the request of the Council, furnish any further information to enable the Council to arrive at a decision and the Council may, for the purpose of properly evaluating the application, also conduct any investigation which it considers appropriate.

(4) An applicant must be informed that he or she will automatically be disqualified from receiving any assistance contemplated in subsection (1), and be liable to –

(a) refund the amount of any such assistance received from the Council, if the application or information contemplated in subsection (3), contains any false information; and

(b) prosecution if any false information as contemplated in paragraph (a) is furnished by the applicant.

(5) If the Council finds an applicant to be indigent, such applicant is entitled to assistance in terms of the Policy referred to in subsection (1), and his or her personal particulars must be recorded in a prescribed register of indigent persons.

(6) The position of every indigent person so recorded, must be reviewed annually by an authorised official in accordance with the directives of the Council.

(7) A successful applicant must be informed in writing that he or she must immediately notify the Council when his or her indigent status has changed.

CHAPTER 5

MISCELLANEOUS

Council's right of access to premises

26. The Council may exercise its right of access to premises in terms of section 101 of the Act through the municipal manager or any authorised official or any duly appointed agent of the Council, authorised thereto in writing.

Conflicting laws

27. If there is any conflict between a provision in this By-law and a provision of any other By-law, the provision in this By-law must prevail.

Preservation of rights consequent on non-compliance

28. A failure by the Council to comply with any provision of this By-law does not in any way affect the liability of any person to pay any amount due and payable to the Council as contemplated in this By-law, nor the Council's right to recover such amount.

Transmission of documentation

29. Subject to the provisions of any law, if in terms of or for the purposes of this By-law any written communication must or may be rendered, sent or delivered –

(a) by the Council to any person, such communication must be –

(i) delivered by hand –

(aa) to that person's domicilium citandi et executandi, as stipulated in an agreement entered into in terms of section 3(1)(c) or 6(a); or

(bb) in the absence of such agreement, to that person's most recently recorded address; or

(cc) to the premises concerned in respect of which rates are levied or any municipal service is provided, whichever is relevant; or

(ii) sent by post to the address referred to in subparagraph (i)(aa) or (bb), whichever is applicable, or to the address of the premises contemplated in subparagraph (i)(cc).

(b) by any person to the Council, such communication must be –

(i) delivered by hand to –

(aa) the Council's domicilium citandi et executandi stipulated in the agreement contemplated in paragraph (a)(i)(aa); or

(bb) another address, if the Council in writing furnished such an address to the person concerned; or

(ii) sent by post to the address referred to in subparagraph (i)(aa) or, in the circumstances contemplated in subparagraph (i)(bb), to the address contemplated in that subparagraph.

Prima facie evidence of documentation

30. For the purposes of the recovery of any amount due and payable to the Council in terms of this By-law –

- (a) a copy of any relevant account; and
 - (b) an extract from the Council's records relating to the quantity of consumption or provision of any municipal service and the period of provision of such service, certified by an authorised official as being correct,
- constitute prima facie evidence of the information contained in such documents.

CHAPTER 6

APPEALS

Appeals

31.(1) A person whose rights are affected by a decision taken by any authorised official under this By-law, may appeal against the decision by giving written notice of the appeal and reasons to the municipal manager within 21 days of the date of the notification of the decision.

(2) The municipal manager must promptly submit the appeal to the appropriate appeal authority mentioned in subsection (4).

(3) The appeal authority must consider the appeal, and confirm, vary or revoke the decision, but no such variation or revocation of a decision may detract from any rights that may have accrued as a result of the decision.

(4) When the appeal is against a decision taken by –

- (a) a staff member other than the municipal manager, the municipal manager is the appeal authority; or
- (b) the municipal manager, the executive mayor is the appeal authority.

(5) An appeal authority must commence with an appeal within six weeks and decide the appeal within a reasonable period.

CHAPTER 7

GENERAL

Offences

32.(1) Any person who -

- (a) contravenes or fails to comply with any provisions of this By-law;
- (b) fails to comply with any lawful instruction given in terms of this By-law; or
- (c) obstructs or hinders any authorised official in the execution of his or her duties under this By-law –

will be guilty of an offence and will be liable on conviction to a fine not exceeding R5 000 or imprisonment for a period not exceeding 3 months or both.

Repeal of existing By-laws

33. The Council's existing Credit Control and Debt Collection By-laws are hereby repealed.

Short title and commencement

34. This By-law will be called the Nquthu Municipality Credit Control By-law.



NQUTHU LOCAL MUNICIPALITY
UMASIPALA WASE NQUTHU
 Private Bag X5521, NQUTHU, 3135
 Tel: +27(0) 34 271 6100, Fax: +27(0) 34 271 6111

RESOLUTION LEVYING RATES FOR 2019/20

Notice is hereby given in terms of Section 14(1) and (2) of the Local Government Municipal Property Rates Act No.6 of 2004 that by resolution taken on 28 May 2019, resolution number SC/10/05/15, rates payable on all rateable property within the area of Nquthu Municipality for the financial year 1 July 2019 to 30 June 2020 as listed below on the market value of the property as stated in the valuation roll.

Categories	Rate Randage	Ratio to residential tariff	Rebates and exemption
Residential property	R0.01400	1:1	R200 000.00
Business, Commercial property	R0.03080	1:2.2	R0
Industrial property	R0.03164	1:2.26	R0
Agricultural property	R0.00350	1:0.25	R0
Public Service Purposes	R0.03164	1:2.26	R0
Public Service Infrastructure	R0.00350	1:0.25	20%:40%:60%:80%: 90%
Public Benefit Organization	R0.00350	1:0.25	R0
Vacant Property	R0.01988	1:1.42	R0
Public Worship	R0.00000	1:0	100%
Municipal property	R0.00000	1:0	100%
Mining	R0.03164	1:2.26	

GENERAL

1. Rates will be payable monthly in ten (10) equal installments.
2. Any arrear rates will be subject to legal action as per the municipality's Debt Collection and Credit Control Policy.
3. Any rates that are not paid on the due date will be subject to interest at the rate of 8% per month or part thereof.
4. The date on which the notice was first displayed on the Municipal Notice Board is 03 June 2019.
5. This notice as well as the approved Rates Policy is available on Nquthu municipality's website: www.nquthu.gov.za.
6. Pensioners rebate of R300 000.00 will be granted to qualifying applicants.
7. Residential properties rebate of R200 000.00 will be granted to residential category.
8. Indigent customers and child headed household customers 100% rebate on rates & services charges.

AMENDMENTS TO TARIFFS 2019/2020 FINANCIAL YEAR

Notice is hereby given in terms of section 75A (3)(b) of the Local Government Municipal Systems Act (Act 32 of 2000), that the Nquthu Municipal Council by resolution taken on 28 May 2019 resolved to amend its tariffs in respect of the following:

1. Refuse removal
2. Electricity – as per NERSA guideline
3. Hire of municipal halls and sports field
4. Building plans
5. Town planning fees
6. Cemetery fess
7. Miscellaneous

The proposed amendments are available for inspection at the municipal offices during normal working hours and will be displayed on the municipal notice board at the municipal offices and library.
 The date at which this notice was first displayed on the municipal notice board is 03 June 2019.

The above tariffs are excluding VAT and will come into operation on 1 July 2019.

BP Gumbi
 MUNICIPAL MANAGER
 Nquthu Municipality
 Private Bag x 5521
 Nquthu
 3135

MUNICIPAL NOTICE 85 OF 2019

**DEVELOPMENT OF
BUILDING REGULATIONS
AND BUILDING BY-LAW FOR
JOZINI MUNICIPALITY (KZN
272)**

**FINAL
REPORT**

**DECEMBER
2018**

JOZINI LOCAL MUNICIPALITY



TABLE OF CONTENTS

1	<i>INTRODUCTION</i>	5
1.1	Local Context	7
2	<i>JOZINI MUNICIPALITY BUILDING REGULATIONS BUILDING BY-LAWS</i>	8
2.1	Primary Aim	8
2.2	Approval/Adoption Process	8
3	<i>SCHEDULE: BUILDING REGULATIONS AND BUILDING BY-LAW</i>	9
3.1	Definitions	9
3.2	Scope of By-Laws	12
3.3	Cat-heads, Cranes and Platforms	13
3.4	Slab Footways or Pavement	13
3.5	Planting on Footways and Sidewalks	13
3.6	Street Gutter Bridged	14
3.7	Encroachments	14
3.8	Restriction on the Erection of Buildings Within the One-In-Fifty-Year Flood Line	14
3.9	Restriction of Additional Buildings	15
3.10	Relay of Storm Water from a High Lying Erf to a Lower Lying Erf	15
3.11	Enclosures	15
3.12	Height Restrictions	15
3.13	Design and Appearance	15
3.14	Roofs	17
3.15	Connection to Sewer	17
3.16	Disconnection of Drainage Installations and Conservancy or Septic Tanks	18
3.17	Drainage Work Which Does Not Comply With the Requirements	18
3.18	Maintenance	19
3.19	Drainage and Sewer Blockages	19
3.20	Interference With or Damage to Sewers and Water Care Works	20
3.21	Entry Onto Premises	21

3.22	Manholes on Municipal Property.....	21
3.23	Mechanical Food-Waste or Other Disposal Units	21
3.24	Sewage or Other Pollutants Not to Enter Storm Water Drains.....	22
3.25	Stormwater Not to Enter Sewers	22
3.26	Discharge From Swimming Pools	22
3.27	Permission to Discharge Industrial Effluent	23
3.28	Control of Industrial Effluent	24
3.29	Metering and Assessment of the Volume and Composition of Industrial Effluent.....	26
3.30	Prohibited Discharges	26
3.31	Connection From Mains	28
3.32	Valves in Communication Pipes	29
3.33	Additions to System	29
3.34	Extension of System to Other Premises	29
3.35	Inspection and Approval of Fire Extinguishing Service	29
3.36	Connection to be at Pleasure of the Council.....	29
3.37	Installation of Reflux Valve.....	29
3.38	Sprinkler System.....	30
3.39	Header Tank or Duplicate Supply From Mains.....	30
3.40	Notices	30
3.41	Penalty Clause	31
3.42	Repeal of By-Laws	31
3.43	Short Title	31
4	<i>ANNEXURE 'A' – BUILDING PLANS PROCESS FLOW</i>	32
4.1	Building Control: Administrative Clerk	32
4.2	Building Control: Plans Examiner	33
4.3	Building Control: Building and Drainage	34
4.4	Enforcement	36
5	<i>ANNEXURE 'B' – STANDARD OPERATIONS PROCEDURE</i>	37
5.1	Jozini Municipality Building Plans Submission Standard Operations Procedure (SOP).....	37

5.2 Statutory Inspections40

1 INTRODUCTION

The Jozini Local Municipality has enlisted the services of Isibani Planning Consultants to develop Building Regulations and Building By-Laws for Jozini Municipality.

This documents presents final Building Regulations and Building By-Laws and is accompanied by annexures detailing other related activities which is meant to assist the municipality to effectively and efficiently implement the By-Laws.

The Building Regulations and Building By-Law cover the following:

- Definitions
- Scope of By-Laws
- Cat-heads, cranes and platforms
- Slab footways or pavement
- Planting on footways and sidewalks
- Street gutter bridged
- Encroachments
- Restriction on the erection of buildings within the one-in-fifty-year flood line
- Minimum erf size
- Restriction of additional buildings
- Relay of storm water from a high-lying erf to a lower lying erf
- Enclosures
- Height restrictions
- Design and appearance
- Roofs
- Connection to sewer
- Disconnection of Drainage Installations and Conservancy or Septic Tanks
- Drainage Work which does not comply with the Requirements
- Maintenance
- Drainage and Sewer Blockages

- Interference with or Damage to Sewers and Water Care Works
- Entry onto Premises
- Manholes on Municipal Property
- Mechanical Food-Waste or other Disposal Units
- Sewage or other Pollutants not to enter Storm water drains
- Storm water not to enter Sewers
- Discharge from Swimming Pools
- Permission to Discharge Industrial Effluent
- Control of Industrial Effluent
- Metering and Assessment of the Volume and Composition of Industrial Effluent
- Prohibited Discharges
- Connection from mains
- Valves in Communication Pipes
- Additions to System
- Extension of System to other premises
- Inspection and approval of Fire Extinguishing Service
- Connection to be at pleasure of the Council
- Installation of Reflux Valve
- Sprinkler system
- Header tank or duplicate supply from mains
- Notices
- Penalty Clause
- Repeal of By-Laws
- Short Title

1.1 LOCAL CONTEXT

Jozini Local Municipality is a Category B municipality established in 2000 as one of the four local municipalities that constitute the uMkhanyakude District Municipality. To the north and north west of the municipality is Mozambique and Kingdom of Swaziland; to the east is uMhlabuyalingana Municipality; to the south is the Big 5 Hlabisa Municipality; and to the west is uPhongolo and Nongoma Municipalities (within Zululand District Municipality).

A large area of Jozini jurisdiction falls under the ownership of Ingonyama Trust Board and some area are privately owned by individuals and some are owned by the State. The current land ownership is one of the reasons why it is very difficult to control development in the jurisdiction of the municipality.

Jozini Local Municipality covers 32% (2 057km²) of the total area of 13 859km² of uMkhanyakude District Municipality. The municipality consists of twenty (20) wards; previously it consisted of 17 wards then after demarcations before the 2011 Local Government elections three wards were then added and it also characterized by six (6) towns which are:

- Ingwavuma Town;
- Jozini Town;
- uBombo Town;
- Bhambanana Town;
- uMkhuze Town; and
- Ndumo Town

The municipal area is well served by movement routes. These include a national link (N2), the R22 which links Jozini to Manguzi in the uMhlabuyalingana Municipality and the P522-1 which extends from Ubombo in the south to Ingwavuma in the north.

2 JOZINI MUNICIPALITY BUILDING REGULATIONS BUILDING BY-LAWS

2.1 PRIMARY AIM

The primary aim of the By-Laws is to provide for the regulation, control and management of buildings and structures, to provide for the demolition aesthetics, standard setting, building plans and inspection, to provide for the categorisation of buildings that requires building plans submissions, to provide for incremental implementation of Building Regulations, to provide for offences, penalties and enforcement matters; to provide for compensation and matters incidental thereto.

2.2 APPROVAL/ADOPTION PROCESS

The final By-Laws would require Council adoption, as such a notice would have to be given in terms of the provisions on section 13 of the Local Government: Municipal Systems Act, 2000 (Act No 32 of 2000) that the Council of the Jozini Local Municipality has adopted Building Regulations and Building By-Laws. These By-Laws will be published for the purpose of general public notification and the by-laws take effect from date of publication in the Provincial Gazette.

Copies of the Building Regulations and Building By-laws will be available at the Municipal Website and Municipal Offices, Circle Street, Jozini.

3 SCHEDULE: BUILDING REGULATIONS AND BUILDING BY-LAW

3.1 DEFINITIONS

1. In these by-laws, words used in the masculine gender include the feminine, the singular includes the plural and vice versa and, except where otherwise provided, all words and phrases have the same meanings as those contained in the National Building Regulations and Building Standards Act, 1977 (Act No. 103 of 1977), the National Building Regulations promulgated thereunder and the User's Code for the application of the National Building Regulations, SABS 0400/1990.

"adequate" or "effective" means adequate or effective in the opinion of the Council;

"approved" means approved by the Council, regard being had, in all cases, to all the circumstances of the particular case and to accepted principles of drainage installation and, in the case of any appliance, fitting or other object, to the purpose which it is intended to serve;

"anti-siphonage pipe" means any pipe or portion of a pipe provided for the protection by ventilation of the water seal or trap against unsealing by siphonage or backpressure;

"cleaning eye" means any access opening to the interior of a discharge pipe or trap provided for the purposes of internal draining and which remains permanently accessible after completion of the drainage installation;

"communication pipe" any pipe leading from a main to the premises of any consumer as far as the street boundary of such premises situated nearest to such main, or, in cases where the meter is installed inside the premises of any consumer in terms of this part of these by-laws, as far as the inlet of the meter;

"connecting sewer" means that part of a sewerage system which is vested in the Council and by means of which a drain is connected to the Council's sewer;

"connection" means the point where a drain is connected to the connecting sewer;

"conservancy tank" means a tank which is used for the retention and temporary retention of the discharge from a drainage installation and which is emptied at intervals determined by the Council;

"consumer" means the occupier of any premises with whom or which the Council has contracted to supply water or the owner or any person who has entered into a contract with the Council for the supply of water or who is lawfully obtaining water from the Council;

"Council" means the Council of the Municipality of Jozini and/or any duly authorized committee or official of the said Municipality;

"drain" means that portion of a drainage installation other than soil-water pipes, waste-water pipes, ventilation pipes and anti-siphonage pipes, which is vested in the owner of the premises and which has been laid in the ground and is used or intended to be used for conveying sewage to the connecting sewer or to a common drain or a conservancy tank or septic tank which is situated on the premises;

"drainage installation" means an installation vested in the owner of the premises and includes any drain, soil-water pipe, stack, waste-water pipe, ventilation pipe, anti-siphonage pipe, soil-water fitting, waste-water fitting, mechanical appliance or any other appliance or fitting or combination thereof for the collection and conveyance of sewage;

"drainage work" means the construction or reconstruction of or any alteration or addition to, or any work done in connection with a drainage installation but must not include any work undertaken solely for purposes or repair or maintenance;

"gully" means a pipe fitting incorporating a trap into which waste water is discharged;

"industrial effluent" means any liquid, whether or not containing matter in solution or suspension, which is emitted in the course of or as a result of any trade or industrial operation, including any mining operation, and includes any liquid besides soil-water, waste-water or storm-water,

"main" means any pipe, aqueduct or other work under the exclusive control of the Council and used by it for the purpose of conveying water to consumers, but does not include any communication pipe, as herein defined.

"Municipal Manager" means the person appointed as Municipal Manager by the municipal council in terms of section 82 of the Local Government: Municipal Structures Act, 1998 (Act 117 of 1998) as amended and includes a person acting in this position.

"owner" in relation to immovable property means the person in whom the legal title is vested and includes:

(a) a person receiving the rent or profits of any land or property from any tenant or occupier thereof, or who would receive such rent or profits if such land or property were leased, whether for his/her own account or as agent for any person entitled thereto;

(b) in case where the person in whom the legal title to premises is vested is insolvent or dead, or is under any form of legal disability whatsoever, the person in whom the administration and control of such premises is vested as curator, trustee, executor, administrator, judicial manager, liquidator or other legal representative;

(c) in relation to -

(i) a piece of land delineated on a sectional plan registered in terms of the Sectional Titles Act, 1986 (Act No. 95 of 1986), the developer or the body corporate in respect of the common property, or

(ii) a section as defined in such Act, the person in whose name such section is registered under a sectional title deed, and includes the lawfully appointed agent of such a person;

"premises" means any piece of land, the external surface boundaries of which are delineated on -

(a) a general plan or diagram registered in term of the Land Survey Act, 1927 (Act No. 9 of 1927) or in terms of the Deeds Registries Act, 1937 (Act No. 47 of 1937), or

(b) a sectional plan registered in term of the Sectional Titles Act, 1986 (Act No. 95 of 1986),

"purified effluent" means the water discharged from a water care works after purification, either into a water course or for purposes of re-use;

"sanitary fitting" or "sanitary appliance" means any soil-water fitting and any waste-water fitting;

"septic tank" means any tank designed to receive sewage and to effect the adequate decomposition of organic matter in sewage by bacterial action;

"sewage" means soil-water, waste-water or industrial effluent whether separately or together;

"sewer" means any pipe with fittings, vested in the Council and used or designed or intended for use for or in connection with the conveyance of sewage;

"soil-water" means any liquid containing human or animal excreta;

"soil-water fitting" means any fitting used for the reception and discharge of soil-water;

"soil-water pipe" means any pipe, other than a drain, used for the conveyance of soil-water with or without waste-water;

"stack" means the main vertical component of a drainage installation or any part thereof other than a ventilation pipe;

"storm water" means any liquid resulting from natural precipitation or accumulation and includes rain-water, spring-water and groundwater;

"tariff" means the tariff of charge regarding the Council's sewerage services, as determined by the Council from time to time in terms of Section 75A of the Local Government: Municipal Systems Act, 2000 (Act No. 32 of 2000) or any other applicable law;

"trap" means a pipe fitting or portion of a sanitary appliance designed to retain a water seal in position;

"Ventilation pipe" means any pipe or portion of a pipe not conveying any liquid and used to ventilate a drainage installation in order to prevent the destruction of water seals and which leads to the open air at its highest point;

"waste-water" means used water that has not been polluted by soil-water or industrial effluent, and does not include storm water,

"waste-water fitting" means any fitting used for the reception and discharge of waste-water;

"waste-water pipe" means any pipe, other than a drain, used for the conveyance of water-waste only;

"water care works" means any water works for the purification treatment or disposal of effluent;

"water seal" means the water in a trap, which serves as a barrier against the flow of foul air or gas.

3.2 SCOPE OF BY-LAWS

2. These by-laws applies to every building, sewerage installation and/or water installation, and, regarding sewerage and water installations in particular, to the operation and maintenance of any such installation in any new building or existing building with or without

any alteration or addition to such an existing installation, whether or not required by the Council to be made or altered in terms of the National Building Regulations or these bylaws.

3.3 CAT-HEADS, CRANES AND PLATFORMS

3. Cat-heads, lifting cranes, platforms and other such contrivances may not overhang any street or sidewalk without the prior written consent of the Council.

3.4 SLAB FOOTWAYS OR PAVEMENT

4. (1) The owner or occupier of an erf adjoining a street, may lay or fix slab footways or pavements on any street sidewalk or footway.

(2) Paving or slabs must be laid to the grade, line and cross-fall pointed out by the Council and must conform to the following further requirements:

(a) For ordinary paving or slabs, the minimum cross-fall must be 1:100 and the maximum cross-fall 1:25.

(b) Non-skid paving or slabs of a type to be approved by the Council may be used for cross-falls between 1:25 and 1:15: provided that the maximum cross-fall may not exceed 1:15.

(c) Longitudinal grades may not be steeper than 1:25 for ordinary paving. Slabs and non-skid paving or slabs may be used for longitudinal grades between 1:25 and 1:15: provided that the maximum longitudinal grade may not exceed 1:15.

(3) When carriage openings are formed in kerbs and cross footways or pavements, such openings must be paved or slabbed.

(4) The Council may, for purposes of this section, impose such conditions as it may deem necessary in the interests of public safety, the preservation of municipal property and for any such purpose necessitating the imposition of such conditions.

3.5 PLANTING ON FOOTWAYS AND SIDEWALKS

5. (1) The owner or occupier of an erf adjoining a street may, at his or her own cost, grade and plant with grass any land lying between the erf and that part of the street intended, laid out or made up for the use of vehicular traffic.

(2) The owner or occupier of an erf aforesaid may plant flowers or small shrubs in a strip of land not exceeding 1 meter in width immediately adjoining the said erf.

(3) The Council may impose such conditions as it deems necessary, regard being had to public safety, the preservation of municipal property and for any such purpose necessitating the imposition of such conditions.

3.6 STREET GUTTER BRIDGED

6. No person may bridge over or enclose any gutter or storm water drain under the control of the Council without the prior written consent of the Council.

3.7 ENCROACHMENTS

7. (1) A cantilevered overhanging roof may be erected over the street boundary or building line, at a height of at least 2,75m above the finished ground level, measured from the finished ground level to the lowest point of the overhanging roof.

(2) Foundations that are at least 0,75m under the ground level may exceed a street boundary or building line with a maximum of 0,5m.

(3) Sunshades and overhead lamps may exceed a street boundary or building line: provided that there is a head clearance of at least 2,1m, measured from the finished ground level to the lowest point of such sunshades or overhead lamps.

(4) Eaves projections may exceed the street boundary or building line.

3.8 RESTRICTION ON THE ERECTION OF BUILDINGS WITHIN THE ONE-IN-FIFTY-YEAR FLOOD LINE

8. (1) No building may without the prior permission of the Council be erected so that it is, at its nearest point, nearer to the centre of any natural watercourse than a line, as may be determined by the Council, indicating the maximum level likely to be reached on an average every fifty years by flood water in the said watercourse.

(2) For the purpose of this section, a natural watercourse means a topographic land depression which collects and conveys surface storm water in a definite direction, and includes any clearly defined natural channel, which conveys water in a definite course along a bed between visible banks, whether or not its conformation has been changed by artificial means and whether or not such channel is dry during any period of the year, and includes any river, spruit, and stream.

3.9 RESTRICTION OF ADDITIONAL BUILDINGS

9. (1) No person may erect a building additional to a building already approved by the Municipality; Provided that the Municipality may grant approval for such building subject to the applicable legislation.

(2) If no prior approval for such building was obtained, the owner of the erf must within 14 days after receipt of a notice issued in accordance with section 41, demolish the building.

(3) Should the owner fail to demolish the building within the time period, referred in subsection (2), the Municipality may demolish the building and the owner will be liable for the reasonable cost associated with such demolition.

3.10 RELAY OF STORM WATER FROM A HIGH LYING ERF TO A LOWER LYING ERF

10. If, in the opinion of the Council, it is impracticable for storm water to be drained from any high-lying erf direct to a public street, the owner of any low lying erf is obliged to accept and permit the passage of such storm water and the owner of such high-lying erf, the storm water from which is discharged over the low-lying erf, is liable for a proportionate share of the cost of any pipe-line or drain which the owner of such low-lying erf may find necessary to construct for the purpose of conducting water so discharged.

3.11 ENCLOSURES

11. Where any erf is enclosed in whichever manner, such enclosure must be designed, erected and maintained according to sections 13, 14 and 15.

3.12 HEIGHT RESTRICTIONS

12. (1) No enclosure except those on Industrial and Business zoned erven irrespective of the type of material used, may exceed a height of 2.1m.

(2) Apart from the provisions of subparagraph (1) hereof, barbed wire or similar wire and safety spikes may be erected only from a height of 1.75m.

3.13 DESIGN AND APPEARANCE

13. (1) An enclosure which is visible from an adjacent street or public open space must comply with the following conditions -

(a) All surfaces which are visible from such street or public open space must -

(i) be skillfully finished;

(ii) be of good quality material;

(iii) be without defect; and

(iv) have an exposed or finished side;

(b) If such enclosure is made of precast material and is visible from such street or public open space, it may only have a brick pattern and be painted white or a different finish or colour as approved by the Council.

(c) If wood forms part of such enclosure, it is thoroughly treated with a wood-preserving agent.

(2) An enclosure, as provided in sub section (1) which is visible from any adjacent erf, must comply with the following requirements -

(a) All surfaces fronting on the adjacent erven must be -

(i) skilfully finished;

(ii) of good quality material;

(iii) without defect; and

(iv) maintenance free

(b) if applicable, the struts, posts and columns of such an enclosure must show on the owner's side

(c) If wood forms part of such enclosure, it must be thoroughly treated with a wood-preserving agent.

(3) Notwithstanding the provisions in these By-laws -

(a) the enclosure, as provided in subsection (1), must, within a distance of 4.5m from any street boundaries or public open space boundaries be splayed or lowered to a height of 1m, if the Council so requires;

(b) no barbed wire or similar wire and safety spikes in any area Industrial -zoned erven excluded may be visible from any street, public open space or adjacent erf;

(c) the enclosure must be properly maintained to the sole satisfaction of the Council.

(d) the height of any enclosure or wall will be measured from natural ground level.

3.14 ROOFS

14. (1) Sheet metal which is used for roofs and is visible from the street or surrounding erven must be properly painted within fifteen months after construction thereof if the Council so requires.

(2) No roof surface may have a luminous finish.

3.15 CONNECTION TO SEWER

15. (1) No part of any drainage installation may extend beyond the boundary of the piece of land on which the building or part thereof served by the drainage installation is erected: provided that, where it considers it necessary or expedient to do so, the Council may permit the owner to lay a drain at his or her own expense through an adjoining piece of land upon proof of the registration of an appropriate servitude or of a notarial deed of joint drainage, as the Council may require.

(2) Subject to the provisions of subsection (3), and without prejudice to the provisions of the National Building Regulations regarding the inspection and testing of drainage installations, the owner of a premises must, 14 days before the drainage installation on his or her premises will be ready for connection to a connecting sewer, advise the Council of his or her intention to so connect. As soon as the Council has provided the connecting sewer, he or she must connect the drain to it at his/her own expense.

(3) Any alternative or additional connection required by the owner must be subject to the approval of the Council and is effected at the owner's expense.

(4) No person may permit the entry of any substance whatsoever other than clean water for testing purposes into any drainage installation before the drainage installation has been connected to the sewer.

(5) Save as may be otherwise authorized by the Council in writing, no person other than an official duly authorized to do so, may lay and connect any connecting sewer to the sewer.

(6) The conveyance of sewage from two or more premises by means of a common drain to a connecting sewer may be authorized by the Council.

3.16 DISCONNECTION OF DRAINAGE INSTALLATIONS AND CONSERVANCY OR SEPTIC TANKS

16. (1) If an existing conservancy tank or septic tank is no longer required for the storage or treatment of sewage, or if permission for such use is withdrawn, the owner must cause it to be disconnected and either completely removed or completely filled with earth or other suitable material: provided that the Council may require such tank to be otherwise dealt with, or may permit it to be used for some other purpose subject to such conditions as the Council may consider necessary, regard being had to all the circumstances of the case.

(2) After all the requirements of the National Building Regulations in regard to disconnection have been complied with and on request by the owner, the Council must issue a certificate to the effect that the disconnection has been completed in terms of the National Building Regulations and that any sewerage charges raised in respect of the disconnected portion of the drainage installation must cease to be raised with effect from the first day of the month following the issue of such certificate: provided that, until such certificate is issued by the Council, any such charges must continue to be raised.

(3) When a drainage installation is disconnected from a sewer, the Council must seal the opening so made and must recover from the owner the cost of such work in terms of section 14(5).

(4) Any person who, without the permission of the Council, breaks or removes or causes or permits the breakage or removal of any such seal referred to in subsection (3), is guilty of an offence.

(5) Where a soil-water fitting has during the month been connected to or disconnected from a drainage installation which discharges into a sewer system, the tariff, excluding the fixed tariff for every erf, stand, premises or other area, with or without improvements, which, in the opinion of the Council, can be connected to a sewer, must be calculated as if such connection or disconnection had taken place on the first day of the month following the month in which such connection or disconnection was effected.

3.17 DRAINAGE WORK WHICH DOES NOT COMPLY WITH THE REQUIREMENTS

17. (1) Where any drainage installation has been constructed or any drainage work has been carried out which fails in any respect to comply with any of the provisions of the National Building Regulations or these by-laws, the owner must, on receipt of a written notice by the Council to do so and notwithstanding the fact that he may have received approval of plans in respect of the said installation or work in terms of the National Building Regulations or

previous by-laws, carry out such repairs, replacements, maintenance work or alteration to the installation as and within the time which the said notice may specify.

(2) When, in the opinion of the Council, a nuisance exists as a result of the emission of gas from any trap or sanitary fitting or any other part of a drainage installation, the Council may require the owner, at his or her own expense, to take such action as may be necessary to prevent the recurrence of the said nuisance.

(3) Where any sewage, after being discharged into a drainage installation, enters or overflows any soil-water fitting or waste-water fitting connected to the same drainage installation and leaks from the drainage installation whether by reason of surcharge, back pressure or any other circumstance, the Council may, by notice in writing, require the owner to carry out, within the period specified by such notice, any work necessary to abate such entry, overflow or leakage of sewage and to prevent any recurrence thereof.

(4) The Council may, instead of serving notice as aforesaid or where such notice has not been complied with within the time prescribed therein, without prejudice to its right to also prosecute the person or body to whom the notice was directed, because of an infringement of the National Building Regulations or these by-laws, proceed itself to carry out any such alteration, removal or other work as it may deem necessary for compliance with the provisions of the National Building Regulations or these bylaws and may recover the cost thereof from the owner by the ordinary process of law in terms of subsection (5).

(5) Where any work other than that for which a fixed charge has been determined, is undertaken by the Council, the costs of which it is entitled in terms of these bylaws to recover from any person, there may be included in such costs such claim to be determined by the Council as will cover all expenditure reasonably incurred by the Council.

3.18 MAINTENANCE

18. Where any part of a drainage installation is used by two or more owners or occupiers, they are jointly and severally liable in terms of this section for the maintenance and repair of such drainage installation.

3.19 DRAINAGE AND SEWER BLOCKAGES

19. (1) No person may cause or permit such an accumulation of grease, oil, fat, solid matter or any other substance in any trap, tank, pipe, drain or fitting as will cause its blockage or ineffective operation.

(2) When the owner or occupier of premises has reason to believe that a blockage has occurred in any drainage installation thereon, then he must forthwith inform the Council of the facts and take steps to have it cleared.

(3) Where a blockage occurs in a drainage installation any work necessary for its removal shall, subject to the provisions of subsection (5), be undertaken by or under the supervision of a plumber or registered person as required in the National Building Regulations in regard to the control of plumbers and plumbing work.

(4) Any plumber or registered person as aforesaid must, before proceeding to remove any blockage from a drainage installation, notify the Council by telephone or otherwise of his or her intention to do so, and must when he or she has done so, notify the Council of that fact and of the nature, location and cause of the said blockage.

(5) The Council must, whether or not it has been requested by the owner to do so, be entitled, at its own discretion, to remove a blockage from a drainage installation and may recover the costs thereof from the owner in accordance with Section 18(5).

(6) Should the clearing by the Council of any blockage in a drainage installation necessitate the removal or disturbance of any paving, lawn or other artificial surfacing on any premises, the Council is not liable for the reinstatement thereof.

(7) Should any drainage installation on any premises overflow as a result of an obstruction in the connecting sewer, and the Council is reasonably satisfied that such obstruction was caused by objects emanating from the drainage installation, the owner of the premises served by the drainage installation is liable for the cost of clearing the blockage and the Council may recover such cost from the owner in accordance with Section 18(5).

(8) Where a blockage has been removed from a drain or portion of a drain which serves two or more pieces of land, the charges for the clearing of such blockage is recoverable in the first place in equal portions from each of the owners thereof, who however will, be jointly and severally liable for the whole charge.

3.20 INTERFERENCE WITH OR DAMAGE TO SEWERS AND WATER CARE WORKS

20. Any damage caused to the Council's sewer or any part of its sewerage or water care works by or in consequence of the non-compliance with or contravention of any provision of the National Building Regulations or these by-laws must be rectified or repaired by the Council at the expense, of the person responsible for the said non-compliance or contravention or of causing or permitting same.

3.21 ENTRY ONTO PREMISES

21. (1) An official authorized by the Council has the right to enter upon any premises at any reasonable time in order to take samples of or test sewage or industrial effluent or to carry out any inspection or work in connection with a drainage installation which the Council may deem necessary.

(2) Any owner or occupier of premises who denies or causes or instructs any other person to deny entry to premises to any official demanding the same in terms of subsection (1), or who obstructs or causes or instructs any person to obstruct such official in the performance of his or her duties, or who withholds or causes or instructs any other person to withhold information required by the official for the purpose of carrying out his said duties, or who gives or causes or instructs any other person to give to the official any information which is to his/her knowledge false, is guilty of an offence.

3.22 MANHOLES ON MUNICIPAL PROPERTY

22. (1) Where, for any reason whatsoever, the provision of adequate means of access to the Council's connecting sewer is impracticable on any private premises, the Council may at the expense of the owner, cause or permit a manhole to be constructed over the Council's connecting sewer in such public place and in such position and of such materials and dimensions as the Council may decide and, in addition, the owner must bear the cost, as assessed by the Council, of any alteration to existing services in the public place which may, by reason of the construction of the manhole, be necessary.

(2) The owner of the private premises referred to in subsection (1) must, if so required by the Council, pay rental to the Council for the space occupied by the manholes in the public place.

3.23 MECHANICAL FOOD-WASTE OR OTHER DISPOSAL UNITS

23. (1) No person may incorporate into a drainage installation a mechanical food waste or other disposal unit or garbage grinder which has a power capacity in excess of 500W, unless a standard water meter, which the Council installs and seals at the cost of the owner and to which the Council has the right of access at all times, has been connected into the supply pipe which provides water to the unit.

(2) The Council may require the owner or occupier of any premises on which a food-waste or other disposal unit or a garbage grinder has been installed, or the owner of such unit or grinder, either to remove, repair or replace any unit which, in the opinion of the Council, is functioning inefficiently or which may impair the working of the Council's sewerage system.

(3) The owner must, upon the removal of any such unit or grinder, notify the Council in writing within 14 days of its removal.

(4) The charges as prescribed in the applicable tariff must be paid in respect of the discharge of a food-waste, other disposal unit or a garbage grinder referred to in subsection (1).

3.24 SEWAGE OR OTHER POLLUTANTS NOT TO ENTER STORM WATER DRAINS

24. (1) The owner or occupier of any piece of land on which steam or any liquid other than potable water is stored, processed or generated, must provide all facilities necessary to prevent any discharge, leakage or escape of such liquid to any street, storm water drain or watercourse except where, in the case of steam, the Council has specifically permitted such discharge.

(2) Where the hosing down or flushing by rainwater of an open area on any private premises is, in the opinion of the Council, likely to cause the discharge of objectionable matter into any street gutter, storm water drain, river, stream or other watercourse, whether natural or artificial, or to contribute towards the pollution of any such watercourse, the Council may instruct the owner of the premises to execute, at his/her own cost, whatever measures by way of alterations to the drainage installation or roofing of the area it may consider necessary to prevent or minimize such discharge or pollution.

3.25 STORMWATER NOT TO ENTER SEWERS

25. No person may discharge or cause or permit to be discharged any storm water or any substance other than sewage into a drainage installation.

3.26 DISCHARGE FROM SWIMMING POOLS

26. Water from fountains, boreholes, wells, reservoirs or swimming pools situated on private premises is discharged into a drainage installation only with the prior written consent of the Council and subject to such conditions as to place, time, rate of discharge and total discharge as the Council may impose.

3.27 PERMISSION TO DISCHARGE INDUSTRIAL EFFLUENT

27. (1) No person may discharge or cause or permit to be discharged into any sewer, any industrial effluent or other liquid or substance other than soil-water or waste-water without the prior written permission of the Council or, if such permission has been obtained, otherwise than in strict compliance with any and all of the conditions of such permission.

(2) Every person must, before discharging any industrial effluent or other liquid substance into a sewer, make application in writing to the Council for permission to do so on the prescribed form, to be completed in duplicate, and must thereafter furnish such additional information and submit such samples as the Council may require.

(3) The Council may, at its discretion, having regard to the capacity of any sewer or any mechanical appliance used for sewage or any water care works, whether or not vested in the Council and subject to such conditions as it may deem fit to impose, including the payment of any charge assessed in terms of the relevant tariff, grant permission for the discharge of industrial effluent from any premises into any sewer.

(4) A person to whom permission has been granted in terms of subsection (3) to discharge industrial effluent into a sewer must, before doing or causing or permitting to be done anything which results in any change in the quantity or discharge or nature of that effluent, notify the Council in writing of the date on which it is proposed that the change must take place and of the nature of the proposed change.

(5) Any person who discharges or causes or permits to be discharged any industrial effluent into the sewer without having first obtained permission to do so in terms of subsection (3) is guilty of an offence and be liable to such charge as the Council may assess for the conveyance and treatment of the effluent so discharged and for any damage caused as a result of such unauthorized discharge.

(6) Without prejudice to its rights in terms of subsection (5) or of Section 29(3)(c), the Council is entitled to recover from any person who discharges into a drain or sewer any industrial effluent or any substance which is prohibited or restricted in terms of Section 27 or which has been the subject of an order issued in terms of Section 27(2), the whole cost of expenses or charges incurred or to be incurred by the Council or of losses suffered or to be suffered as a result of any or all of the following:

(a) Injury to persons, damage to the sewer or any water care works or mechanical appliance or to any property as the result of the breakdown, either partial or completely of any sewer or water care works or mechanical appliance, whether under the control of the Council or not; or

(b) A prosecution in terms of the National Water Act, 1998 (Act No. 36 of 1998), as amended, or any action against the Council consequent on any partial or complete breakdown of any water care works or mechanical appliance caused directly or indirectly by the said discharge, including fines and damages which may be imposed or awarded against the Council.

(7) Due to any change in circumstances arising from a change in the sewage treatment process or the introduction of new or revised or stricter or other standards by the Council or in terms of the National Water Act, 1998 (Act No. 36 of 1998), or as a result of any amendment of these by-laws or due to any other reason, the Council may from time to time review, amend, modify or revoke any permission given or any conditions attached to such permission and/or impose new conditions for the acceptance of any industrial effluent into the sewer or prohibit the discharge of any or all such effluent into the sewer upon giving adequate written notice in advance of its intention to do so, and, upon expiration of such period of notice the previous permission or conditions, as the case may be, are regarded as having lapsed and the new or amended conditions, if any, as the case may be, must forthwith apply.

3.28 CONTROL OF INDUSTRIAL EFFLUENT

28. (1) The owner or occupier of any premises from which industrial effluent is discharged into a sewer, must provide adequate facilities such as overflow level detection devices, standby equipment, overflow catch-pits or other appropriate means effectively to prevent the accidental discharge into any sewer, whether through the negligence of operators, power failure, failure of equipment or control gear, overloading of facilities, spillage during loading or unloading or for any other similar reason, of any substance prohibited or restricted or having properties outside the limits imposed in terms of these by-laws.

(2) The owner or occupier of any premises on which industrial effluent originated and who intends applying treatment to such effluent before discharging it, must obtain prior written permission from the Council.

(3) The Council may, by notice served on the owner or occupier of any premises from which industrial effluent is discharged, require him or her, subject to any other provision of the National Building Regulations or these by-laws, to do all or any of the following:

(a) to subject the effluent before it is discharged into the sewer, to such pre-treatment as will ensure that it will at all times conform in all respects with the requirements of Section 27(1) or to modify the effluent cycle of the industrial process to such an extent and in such a manner as in the opinion of the Council is necessary to enable any water care works receiving the said effluent, whether under the control of the Council or not, to produce treated effluent complying with any standards which may be laid down in respect of such works in terms of the National Water Act, 1998 (Act No. 36 of 1998);

(b) to restrict the discharge of effluents to certain specified hours and the rate of discharge to a specified maximum and to install, at the expense of the owner or occupier such tanks, appliances and other equipment as in the opinion of the Council may be necessary or adequate for compliance with the said restrictions;

(c) to install a separate drainage installation for the conveyance of industrial effluent and to discharge the same into the sewer through a separate connection, as directed by the Council, and to refrain from discharging the said effluent through any drainage installation intended or used for the conveyance of domestic sewage or from discharging any domestic sewage through the said separate installation for industrial effluent;

(d) to construct at his or her own expense any drainage installation conveying industrial effluent to the sewer one or more inspection, sampling or metering chambers of such dimensions and materials and in such positions as the Council may prescribe;

(e) to pay, in respect of the industrial effluent discharged from the premises, such charge as may be calculated in terms of the tariff: Provided that, where, due to the particular circumstances of any case, the actual chemical oxygen demand (CODJ) or permanganate value (PV) and the concentration of metals in the effluent cannot be assessed by means of the method of assessment prescribed by the SABS, the Council may use such alternative method of assessment as it may deem expedient and the charge to be levied is assessed accordingly;

(f) to provide all such information as may be required by the Council to enable it to assess the charges payable in terms of the tariff; and

(g) for the purposes of subsection (f) to provide and maintain at his or her own expense a meter or meters measuring the total quantity of water drawn from any borehole, spring or other source of water, excluding that of the Council, used on the property and discharged as industrial effluent into the sewer.

3.29 METERING AND ASSESSMENT OF THE VOLUME AND COMPOSITION OF INDUSTRIAL EFFLUENT

29. (1) The Council may incorporate, in such position as it determines in any drainage installation conveying industrial effluent to a sewer, any meter or gauge or other device for the purpose of ascertaining the volume or composition of the said effluent, and it is an offence for any person to pass, open, break into or otherwise interfere with or do damage to any such meter, gauge or other device: Provided that the Council may, at its discretion, enter into an agreement with any person discharging industrial effluent into the sewer, determining an alternative method of assessing the quantity of effluent so discharged.

(2) The Council is entitled to install and maintain any such meter, gauge or device as aforesaid at the expense of the owner of the premises on which it is installed.

(3) The owner of any premises on which is situated any borehole or well used for a water supply for trade or industrial purposes must:

(a) register such borehole or well with the Council;

(b) provide the Council with full particulars of the discharge capacity of the borehole or well; and

(c) if the Council has reason to doubt the reliability of the particulars given, carry out, at the expense of the owner, such tests on the discharge capacity of the borehole or well as may in the opinion of the Council, be necessary for the purpose of these by-laws.

3.30 PROHIBITED DISCHARGES

30. (1) No person may discharge or cause or permit the discharge or entry into any sewer of any sewage, industrial effluent or other liquid or substance which:

(a) in the opinion of the Council, may be offensive to or may cause a nuisance to the public;

(b) is in the form of steam or vapour or has a temperature exceeding 44°C at the point where it enters the sewer;

(c) has a pH value less than 6.0 or greater than 10.0;

- (d) contains any substance of whatsoever nature likely to produce or emit explosive, flammable, poisonous or offensive gasses or vapours in any sewer;
- (e) contains any substance having a flashpoint of less than 93°C or which emits a poisonous vapour at a temperature below 93°C;
- (f) contains any material of whatsoever nature, including, oil, grease, fat or detergents capable of causing interference with the proper operation of water care works;
- (g) shows any visible signs of tar or associated products or distillates, bitumens or asphalts;
- (h) contains any substance in such concentration as is likely in the final treated effluent from any water care works to produce an undesirable taste after chlorination or an undesirable odour or colour, or excessive foam;
- (i) exceeds any of the limits or concentrations of substances specified in the Annexure: Provided that the Council may approve such greater limits or concentrations for such period or on such conditions as it may specify on consideration of the effect of dilution in the sewer and of the effect of such substance on the sewer or any sewage treatment process if the Council is satisfied that, in the circumstances, the discharge of such substance will not: damage any sewer, mechanical appliance, water care works or equipment; or
- (ii) prejudice the use of sewage effluent for re-use; or
- (iii) adversely affect any waters into which purified sewage effluent is discharged, or any land or crops irrigated with the sewage effluent;
- (j) contains any substance of whatsoever nature which, in the opinion of the Council:
 - (i) is not amenable to treatment at the water care works, or which causes or may cause a breakdown or inhibition of the normal sewage treatment processes; or
 - (ii) is of such nature as is or may be amenable to treatment only to such degree as to prevent the final treated effluent from the water care works from satisfactorily complying in all respects with any requirement imposed in terms of the National Water Act, 1998 (Act No. 36 of 1998); or
 - (iii) whether listed in the Annexure or not, either alone or in combination with other matter may:

(aa) generate or constitute a toxic substance detrimental to the health of persons employed at the water care works or entering the Council's sewers or manholes in the course of their duties; or

(bb) be harmful to sewers, water care works or land used for the disposal of purified sewage effluent; or

(cc) adversely affect any of the processes whereby sewage is purified or any re-use of purified sewage effluent.

(2) (a) Any person receiving from an official duly authorized thereto by the Council a written order instructing him to stop the discharge into the sewer of any substance referred to in subsection (1), must forthwith stop such discharge.

(b) Any person who contravenes the provisions of subsection (1) or who fails to comply with an order issued in terms of subsection (2)(a), is guilty of an offence.

(c) Notwithstanding the provisions of subsection (2)(b). should any person have failed to comply with the terms of an order served on him or her in terms of subsection (2)(a) and such discharge is likely, in the opinion of the Council, to cause damages to any sewer or mechanical or other appliance or to seriously prejudice the efficient operation of any water care works, the Council may, after further written notice, refuse to permit the discharge of any industrial effluent into the sewer until such time as the industrial effluent complies in all respects with the Council's requirements as prescribed in terms of these by-laws, in which event the person responsible for the discharge must forthwith stop it, or if he or she fails to do so, the Council may prevent him from proceeding with the discharge.

3.31 CONNECTION FROM MAINS

31. (1) All communication pipes which are intended for preventive or automatic use in case of fire must be laid by the Council as far as the boundary of the consumer's property.

(2) Such communication pipes may be used only for fire extinguishing purposes.

(3) No take-off of any kind is made, other than those in connection with automatic sprinklers and drenchers, hydrant connections or necessary for a pressure tank upon the top of a building, which tank must be controlled by a suitable ball tap.

3.32 VALVES IN COMMUNICATION PIPES

32. Every communication pipe must be fitted with a proper stop valve, which said valve must be-

- (a) supplied by the Council at the expense of the consumer;
- (b) installed between the consumer's property and the main;
- (c) of the same diameter as the communication pipe;
- (d) in such position as must be determined by the Council.

3.33 ADDITIONS TO SYSTEM

33. No further sprinkler may be added or connected without the prior written consent of the Council to any existing fire extinguishing system after such system has been connected to the mains.

3.34 EXTENSION OF SYSTEM TO OTHER PREMISES

34. No extension or connection from any fire extinguishing system to other premises may be made. In the event of any such connection or extension being made, the Council is entitled to enter upon any premises and to take all steps necessary to disconnect such connection or extension at the cost of the persons responsible for such extension or connection.

3.35 INSPECTION AND APPROVAL OF FIRE EXTINGUISHING SERVICE

35. No supply of water must be made or given until the fire extinguishing system has been inspected and the Council has certified in writing that such service is in accordance with these by-laws and the work has been carried out to the Council's satisfaction.

3.36 CONNECTION TO BE AT PLEASURE OF THE COUNCIL

36. Connection to the mains is at the pleasure of the Council, which is entitled to disconnect any fire extinguishing services at any time.

3.37 INSTALLATION OF REFLUX VALVE

37. In all private installations where a fire pump connection is installed, a reflux valve to close off the supply from the Council's mains when the fire pump connection is being used must be installed between the boundary of the property and the fire pump connection.

3.38 SPRINKLER SYSTEM

38. (1) A sprinkler system may be installed in direct communication with the main, but the Council must not be deemed to guarantee any specified pressure of water at any time.

(2) When an automatic sprinkler system has been installed and completed, the owner must advise the Council in writing within 14 days of the date of completion of the installation of such sprinkler system.

3.39 HEADER TANK OR DUPLICATE SUPPLY FROM MAINS

39. In the event of a header tank being installed above ground level, it must be provided with an overflow pipe, which must discharge in such a position as to be readily observable, and must not be led away by any down-pipe to any drain.

3.40 NOTICES

40. (1) Every notice, order or other document issued or served by the Council in terms of these by-laws is valid if signed by the Municipal Manager or an official of the Council duly authorized thereto by the said Municipal Manager.

(2) If a notice is to be served on a person in terms of these by-laws, such service is effected by:

- (a) delivering the notice to him or her personally or to his or her duly authorized agent;
- (b) delivering the notice at his or her residence or place of employment to a person apparently not less than sixteen years of age and apparently residing or employed there;
- (c) If he or she has nominated an address for legal purposes, by delivering the notice to such an address;
- (d) registered or certified post addressed to his or her last known address.
- (e) in the case of a body corporate, by delivering it to the registered office or the business premises of such a body corporate; or

(3) If service cannot be effected in terms of sub-section (2) by affixing it to the principal door of entry to the premises, or displaying it on a conspicuous place on the land to which it relates.

(4) Any notice, order or other document served in terms of these by-laws on any person must be so served by delivering it, or a true copy thereof, to the person to whom it is addressed personally or at his or her last known residence or place of business or by posting it to him or her by registered post.

(5) In every notice, order or other document issued or served in terms of these by-laws, the premises to which it relates must be specified but the person for whom it is intended may be referred to as "the owner" or "the occupier" if his or her name is not known.

3.41 PENALTY CLAUSE

41. Any person who contravenes or fails to comply with any provision of these bylaws is guilty of an offence and liable upon conviction to-

(a) a fine of maximum R10 000 or imprisonment for a period not exceeding six months or either such fine or such imprisonment or both such fine and such imprisonment;

(b) in the case of a continuing offence, an additional fine or an additional period of imprisonment of 10 days or either such additional fine or such additional imprisonment or both such additional fine and imprisonment for each day on which such offence is continued, and

(c) a further amount equal to any costs and expenses found by the court to have been incurred by the municipality as a result of such contravention or failure.

3.42 REPEAL OF BY-LAWS

42. Any by-laws relating to building regulations adopted by the Municipality or any municipality now comprising an administrative unit of the Municipality is repealed from the date of promulgation of these by-laws.

3.43 SHORT TITLE

43. This by-law is called Building Regulations and Building By-law, 2018.

4 ANNEXURE 'A' – BUILDING PLANS PROCESS FLOW

4.1 BUILDING CONTROL: ADMINISTRATIVE CLERK

Step	Action	When
1	Receives hardcopies of plans and application forms/ supporting documents from public.	Immediately
2	Records application into a register (date of submission, erf no, owners details, street address, payment date and type, professionals details , pre-scrutiny) and allocates a PLAN NUMBER	Within 2 day of submission
3	Receives amendments from PLAN EXAMINER and emails professional or owner to collect.	Once a week
3a	Forwards the plans to BCO who then allocates to BUILDING INSPECTORS for Pre-Plan inspection	The next working day after submission by owner/ architect
3b	Books inspections, locates files and forwards to BCO for allocation to inspectors	Within 24 hours of booking by owner /builder/ architect
4	Duplicates amendment sheets for professional/owner and keeps originals on file. Emails and phones the relevant person to collect amendments	Within the week
5	Records date of collection by professional or owner	Immediately
6	Receives amendments back from professional, date stamps and forwards to PLAN EXAMINER	Immediately
7	Approval is done by BCO and valid for 12 months. Approval certificate will be issued by ADMIN CLERKS and sent to owner with stamped & signed building plan copies.	As required after plans approved

Step	Action	When
	Approved applications are recorded in a register.	
ESTIMATED TIME FRAME :		
STEP 1 TO STEP 7 IS IN KEEPING WITH THE NATIONAL BUILDING REGULATIONS IS 30 DAYS FOR RESIDENTIAL DWELLINGS AND 60 DAYS FOR ALL OTHER SUBMISSIONS		

4.2 BUILDING CONTROL: PLANS EXAMINER

Step	Action	When
1	PRE-SCRUTINY of plans with Town Planner. Receive application via email and respond via email.	Once a week or as it comes in
2	Receives new submission plans from Building Inspectors. Records relevant info into register (inspectors names, date of inspection, findings, date received, circulated)	Within 3 days of receipt
2a	Receives and assesses amended plans from professional	As plans are received
3a	Re-circulates amendments to various relevant departments for re-assessment	As plans are received
3	Assesses plan based on BI comments. Circulates to all departments for assessment and comment	As plans are received
4a	Receives re-circulated comments and forwards to admin to send back to professional for amending again if required. If approved by all departments, then it will be forwarded to BCO for final approval and stamping	As plans are received
4	Receive comments from all departments. When all are received, send amendments to Administrative Clerks to send back to professional /owner	As plans are received

Step	Action	When
5	Plans with no comments (i.e. approval from all departments go to BCO for final approving and stamping)	As plans are received
6	Registers all approved plans into manual and digital register.	Day of approval
ESTIMATED TIMEFRAME : FROM STEP 1 TO STEP 6 IS IN KEEPING WITH THE NATIONAL BUILDING REGULATIONS IS 30 DAYS FOR RESIDENTIAL DWELLINGS AND 60 DAYS FOR ALL OTHER SUBMISSIONS		

4.3 BUILDING CONTROL: BUILDING AND DRAINAGE

Step	Action	When
1	Conducts Pre-plan inspection (INSPECTION 1) to confirm everything on site corresponds with plan. Make note of as-built and built structures. Forwards plan to PLAN EXAMINERS to assess.	Within 3 days of submission
2	<p>ONCE PLANS ARE APPROVED AND CONSTRUCTION BEGINS:</p> <p>Building inspections are done in 4 stages</p> <ol style="list-style-type: none"> 1. Excavation (strip or raft) 2. DPC (compaction, soil poisoning, waterproof membrane) 3. Drainage (done by registered plumber) 4. Final inspection with compliance certificates (roof, plumbing, electrical etc.) 	The next working day booking by owner / builder
2a	If there are illegal structures, owner is issued with a contravention Notice 1 for illegal structures.	Immediately

Step	Action	When
3	Upon expiry of the 30 day period, conduct site inspection to ascertain if contravention has been rectified.	No later than 5 days of 30 day expiry
3a	If there is illegal construction on site, owner is issued with a contravention Notice 1 and instructed to cease construction	Immediately
3b	Occupation certificate is issued by the BCO	Immediately after Final Inspection done
4	Should contravention persist, issue Notice 2 & Final sensitize him/her of implications of not rectifying the issue & comply with the NRB	Within 3 day of inspection
5	Upon expiry of the 14 day period, conduct site inspection to ascertain if contravention has been rectified by demolish or submitting building plan to legalize	No later than 5 days of 14 day expiry
6	Prepare an Inspection report/Memo documenting the illegality and non-response to notices issued.	Same day of submission and signing of Inspection Report/Memo
7	Referral to Legal Service for pre-litigation	Same day of submission and signing of Inspection Report/Memo
8	Pre-litigation - wherein applicant commits to rectify within 14 days of pre-litigation or face penal sanctions	Within 5 days of referral
ESTIMATED TIME FRAME : STEP 1 TO STEP 8 IS 62 DAYS		

4.4 ENFORCEMENT

Notice 1: If there are illegal structures, the Building Inspector issue a contravention notice to the owner for illegal structures and instructed to cease the construction. The notice is recorded as **Notice 1**

Timeframe: Immediately

Follow up Site Inspection

Upon expiry of the 30 day period (first notice), the Building Inspector conduct site inspection to ascertain if contravention has been rectified.

Timeframe: No later than 5 days of 30 day expiry

Notice 2: Should contravention persist, the Building Inspector issue a contravention **Notice 2** to the owner if the contravention persist. **Notice 2** is a Final Notice issued to sensitize him/her of implications of not rectifying the issue & comply with the National Building Regulations.

Timeframe: Within 3 day of inspection

Upon expiry of the 14 day period, Building Inspector conduct site inspection to ascertain if the contravention has been rectified by demolish or submitting building plan to the municipality to legalise the illegal structure/s.

Timeframe: No later than 5 days of 14 day expiry

Inspection Report: The Building Inspector prepare an inspection report documenting the illegality and non-response to notices issued by the Municipality.

Timeframe: Same day of submission and signing of Inspection Report

Referral to Legal Department for pre-litigation

Timeframe: Same day of submission and signing of Inspection Report

Legal Department arrange the pre-litigation hearing and invite all interested parties.

Timeframe: Within 5 days of referral

Pre-litigation: applicant commits to rectify the illegalities within 14 days (from the date of receipt of the letter after pre-litigation) or face penal sanctions.

5 ANNEXURE 'B' – STANDARD OPERATIONS PROCEDURE

5.1 JOZINI MUNICIPALITY BUILDING PLANS SUBMISSION STANDARD OPERATIONS PROCEDURE (SOP)

INPUT	PROCESS	OUTPUT
Building Plan	South African Council for the Architectural Profession (SACAP) registered Draughtsperson or Architect submit building plan to municipality. The plan should be received by the Building Inspector who then checks that all required application forms are complete. The required forms include: <ul style="list-style-type: none"> (a) Application Form (b) Agreement of Indemnity (c) Form1 (Declaration form) (d) Form2 (If necessary), for rational design (e) Form3 (If necessary), for rational design 	<ul style="list-style-type: none"> . Completed Application form . Completed Form1 (Declaration form) . Completed Agreement of Indemnity . SG Diagram for vacant plots . Proof of ownership (copy of title deed/lease agreement) . Copies of plans (1 plastic copy and 4 sets of paper copies)
Application form	<p>The person drawing the building plans should be registered with SACAP, either as Professional Draughtsperson or Professional Architect). The Professional registration number must always be indicated on the title block of a building plan.</p> <p>Building plan prepared by unregistered Draughtsperson or Architect is not acceptable.</p>	Verification of registration with SACAP on SACAP website done by the Building Inspector.
Completed application forms, SACAP registration verification completed,	<p>Upon receipt of the application form the Building Inspector calculates the building plan submission fees as per the approved municipal tariff and in accordance to the size of the building. Fees to be indicated in the application form.</p> <p>A manual invoice for the building plan fees is created which indicates the vote number in which the building fees should be allocated to. The invoice is handed over to the Architectural Professional/owner to pay at the cashiers.</p>	Manual Invoice
Manual invoice	Architectural Professional/owner pays at the cashiers and a receipt is issued as proof of payment. The manual invoice is date stamped as evidence of payment and a receipt number is also allocated on it.	Proof of payment
EFT Payments	In case the Architectural Professional or Owner used EFT payment system, the proof of payment (Banks printout proof) is to be submitted to the Building Inspector.	Bank printout, proof of payment
Bank printout Proof of payment	<p>The Building Inspector submit the following details to the Finance Department:</p> <ul style="list-style-type: none"> (a) Erf/Site/Farm number of the property, (b) Date paid, (c) Amount paid, <p>To verify if that amount appears on the deposits on the building plan submission.</p>	Reconciliation of EFT payments for building plans submission/Proof of payment
Reconciliation of EFT payments for building plans	Upon receipt of proof of payment and Reconciliation, the Building Inspector records the building plan to the "Plans Register" and allocate the plan number. The following is	Plans Register

INPUT	PROCESS	OUTPUT
submissions/Proof of payment	indicated on the "Plans Register": <ul style="list-style-type: none"> - Architectural Professional's name or firm name - Name of the owner of the property - Date paid - Date submitted - Erf/Site/Farm number - Amount paid - Size of the development in square meters - Plan number - Suburb/Area - Zoning (If applicable) 	
Plans Register	Once the plan is registered, a file is created, an Erf/site/farm number is used as a reference number on the file. Building plans as well as the application forms are filed in the building plan file. The following is indicated on the building plan file; <ul style="list-style-type: none"> - Plan number - Date plan is submitted - Erf/site/farm number - Plan area size - Amount paid - Receipt number - Date paid - Owner - Details of the Authorised Official who approved the Plan Approved - Date of Approval 	Building Plan File
Building Plan File	The building plan file and the Pre-plan Inspection Form is submitted to the Manager Building Control for official delegation to the Building Inspectors for Pre-plan Inspection. The Pre-Inspection form indicates a date of the Pre-Plan inspection booking.	Building Inspector's Pre-plan Inspection outcome: (Recommended Plan/Non-conformance plan)
Recommended Plan/Non-conformance plan	The Building Inspector complete and sign Pre-Plan Inspection Form as evidence of approving the first stage so that the plan may proceed to the next stage of assessment (if all requirements are met). If the plan is found to be non-conformance, the Building Inspector will provide the report the Manager Building Control who contacts the owner/Architect for collection of the plan and advise them about corrections to be made on the plan.	Circulation of the building plans for comments by relevant departments/refer the building to the Architect/Owner for amendments
Signed Pre Plan approval form	Pre-plan Inspection form, application form, invoice and the building plan are submitted to the Manager Building Control for review and signature (Pre-plan Inspection form) as evidence of verification of information. The Manager Building Control Officer gives the reviewed documentation to the Plans Examiner/Building Inspector.	Signed Pre Plan approval form
Reviewed Documentation	The Plans Examiner/Building Inspector scrutinises plans by ticking/completing checklist of requirements in accordance with the National Building Regulations and Building Standards Act 103 of 1977, and are deemed to satisfy rules on SANS 10400. The Plans Examiner/ Building Inspector will tick on the checklist and where necessary he/she conduct inspections and provide comments. After inspection the checklist is signed by the Building Inspector as evidence of verification of information.	Signed Building Plans Checklist

INPUT	PROCESS	OUTPUT
Signed Building Plans Checklist	<p>The Plans Examiner/Building Inspector circulate the plans to the following Departments within the Municipality;</p> <ul style="list-style-type: none"> - Traffic Department - Town Planner - Technical Department - District Municipality - Health Department - Fire and Emergency Department <p>The above-mentioned Departments perform their own inspections before the plan is approved. However, if the plan is for Residential development, it is only circulated to the Town Planner and for developments larger than 500 square meter and Commercial, Industrial, Educational and Devotional, plans are circulated to all Departments for comments before a final recommendation by the Manager Building Control.</p> <p>When a Plans Examiner is satisfied that a plan meets all the requirements as outlined in the National Building Regulations and Building Standards Act 103 of 1977, the Plans Examiner recommends that the plan be approved and refer the plan to the Manager Building Control for final comments and the signing of the plans.</p> <p>The Manager Building Control may or may not approve the plan due to reasons that would be pronounced by him/her.</p> <p>Note: Residential Plans need to be finalized within a period of 30 days, and the large developments including Commercial, Industrial, Educational, Devotional and Flats needs to be finalized within a period of 60 days. This is stipulated in the Act 103 of 1977 which regulates the approval process of building plans, management and control of building operations.</p> <p>In the case where there is non-conformance to the plan, the Plans Examiner will return the plan to the BCO who will make final comments and contact the owner/Architectural Professional to rectify the non-conformances.</p>	<p>Circulation of Building Plans for comments by relevant departments (Approved Building Plan)</p> <p>Non Approved Plan)</p>
Non-Approved Plan	<p>The owner of the property/Architectural Professional will collect a non-approved plan together with a list of items to be rectified on plan from the Building Inspector. The amended plans are to be returned within the period of 12 months to the Building Inspector for date stamping and also to put amendment stamp as an indication that it is an amended plan. The amended plan will be forwarded back to the Plans Examiner/Building Inspector who will scrutinise and recommend for approval or non-approval.</p>	Approved amended building plan
Approved building plan	<p>Approved building plan is forwarded to the Building Inspector who then contacts the owner/Architect to collect the approved plans.</p>	Approved building plan

5.2 STATUTORY INSPECTIONS

INPUT	PROCESS	OUTPUT
Approved building plan	<p>Once a building plan has been approved, a building process commences, the owner of the property will contact the Municipality to request inspections to be done.</p> <p>The Building Inspector is to perform four necessary inspections during each stage of the building process. The Building inspector will perform each inspection and complete the necessary forms for each of the following obligatory inspections:</p> <ul style="list-style-type: none"> - Foundation/trench inspection: Excavation /Foundation form is completed. - Damp proof course inspection: Damp course inspection form is completed. - Drainage plumbing inspection: Drainage inspection form is completed. <p>If during the inspection a non-conformance to the building plan is noted, the Building Inspector will note on the form as to why he/she is not approving, a follow up is done during inspections and he/she will indicate on the form if corrections have been done. He will then sign as evidence of approval.</p> <p>If during each of the inspection the Building Inspector is satisfied, the Building Inspector will sign the forms as evidence of inspection and approval.</p> <p>Building Inspector conducts regular site inspections in each project to minimise contraventions and deviations from the approved building plans.</p>	<p>Signed:</p> <ul style="list-style-type: none"> - Excavation form - Damp proof course form - Drainage Inspection form
Completed Building	<p>Once the Building process is complete and the building is ready for occupation, the Building Inspector conduct the final inspection. If the Building Inspector is satisfied that the building is safe and structurally fit and that the building has been built in line with the approved building plans and all processes have been followed, he/she completes and sign the "Final Inspection Form" and he/she then issues an Occupation Certificate.</p>	<p>Final Inspection form</p> <p>Occupation Certificate</p>
Occupation Certificate	<p>An original copy of the Certificate is handed to the owner of the property and the copies of the Occupation Certificate are forwarded to the following Sections;</p> <ul style="list-style-type: none"> - Finance department - Town Planning - Rates Section - Municipal Registry. 	Occupation Certificate

MUNICIPAL NOTICE 86 OF 2019


**UMHLABUYALINGANA
MUNICIPALITY**

Postal: Private Bag X901, Kwa-Ngwanase, 3973
 Tel: +27 35 592 0665 • +27 35 592 0680
 Fax: + 27 35 567 0672

PUBLIC NOTICE NO: 02 2019/2020

Notice is hereby given in terms of Municipal Property Rates Act and Regulations no 6 of 2004 and amended act of 2014 and relevant regulations governing the municipalities, Umhlalabyalingana Local municipality has adopted municipal tariffs on the 30 May 2019 , Resolution no: UMHC 221 of 2018/2019 .

FINAL MUNICIPAL TARIFFS 2019/20**1.1 Municipal Property Rates**

1.1.1 Residential Property	0.0077 Cent in a Rand
1.1.2 Business and Commercial Property	0.0087 Cent in a Rand
1.1.3 Agricultural Property	0.0025 Cent in a Rand
1.1.4 Public Service Infrastructure Property	Exempted
1.1.5 Protected Areas	Exempted
1.1.6 Public Service Purposes	0.0154 Cent in a Rand
1.1.7 State Trust Land	0.0025 Cent in a Rand
1.1.8 Place Of Worship	Exempted
1.1.9 Rates Clearance	R150.00

1.2 Tender documents

1.2.1 Tender documents	R500.00 vat incl
------------------------	------------------

Enquires: **MR NPE MYENI**

Refuse Removal Tariffs:

Cost of collection depends on the number of bins or skips bins allocated per site. Collections thus far is deemed to be once a week.

1. Business Refuse:	Price	Monthly (4 x collection)
(i) Where refuse is accumulated for collection in approved receptacles:		
-per bin/drum	R59.50 each	R238.00
-per 2.5 skip bin	R657.40 each	R2 629.60
2. Schools, benevolent societies and institutions:		
(i) Per bin/drum	R 41.80 each	R167.20
(ii) per 2.5 skip bin	R358.60 each	R1 434.40
3. Garden, Hospitals or other bulky refuse from other than trade and manufacturing premises:		
- Per bin/drum	R59.50 each	R238.00
- per 2.5 skip bin	R717.20 each	R2 868.80
4. Domestic refuse (for an amount of services deemed necessary by the Council) in all areas		
(i) Per dwelling house per month or part thereof	R179.30	R179.30

(ii) Per complex (regardless of number of units) per month or part thereof	R358.60	R358.60
5. Clients collecting refuse with their own vehicles		
(ii) Per load of tone/s or part thereof	R239 per load	R239.00

Facilities Tariffs**Hall Hire: R500.00****Awareness campaigns will be free if organized by government departments and other stakeholders which work with KZN271.****Traffic Department Tariffs**

Umhlabuyalingana Municipality will adopt tariffs as gazetted by KZN Department of transport

Library Tariffs

Name	VAT
1. Copies :black and white Copies: color	R0.50 R1.00
2. Printing: Leaners: black and white Adult's Printing: Color(Learners Printing: Color (Adult	R1.00 R2.00 R2.00 R3.00
3. Laminating	R6.00
4. Overdue items	R1.00 per book per week: fines are determined by the system
5. Lost membership: Juveniles Adults	R5.00 R10.00
6. Bookings- NGO'S	R250.00
7. Loss of books	It's based on the price of a book and it's deposited on DAC account.

Disaster Tariffs

	FIRE SERVICES	Excluding VAT	Including VAT
1.	Attendance at fire in residential /non -profit premises	No charge	No charge
2.	Attendance at fire in commercial or industrial premises	R1000.00	R1150.00

3.	Attendance at private vehicle	R400.00	R445.00
4.	Attendance at good vehicle or other transportation	R1000.00	R1150.00
5.	Attendance at grass ,bush or rubbish	No charge	No charge
6.	Attendance at any grass, bush ,garden refuse or rubbish fire caused by malicious act or omission ,negligence or disregard of any law	R1000.00	R1150.00
7.	Attendance at any malicious false call caused by any malicious act or omission negligence or disregard of any law.	R2000.00	R2300.00
8.	Event management safety services /monitoring	R200.00 pp hour	R230,00 per person/per hour

Enquiries: ST Shange

LIST OF LED TARRIFS FOR 2018-19

PROGRAMME	PROJECT	VALUE	PERIOD
Informal trading	Manguzi Market Rental	R300.00	Every month for a one year renewable contract
Informal trading	Informal Trading permit	R100,00	Once a year, renewable
Informal trading	Special permit	R230,00	One to three days
		R350,00	Once month
Business licensing	Business trading license	R230,00	Once on registration
Business licensing	Penalty for Late business license renewal	R50,00	Every month after expiry date of license
DESCRIPTION OF OFFENCE			CHARGE FEES
Trading without license			R1000.00
Hawking meal without license			R1000.00
Trading contrary to terms and conditions of license			R1000.00
Fail to produce a license on request by an authorized officer or inspector			R1000.00
Fail to comply with a condition imposed on license			R1000.00
Willfully disturb the proceedings of a licensing authority or committee or willfully threatens, hinders or obstruct a licensing authority and its staff or a member/officer in performance of his duties or the exercise of his power			R1000.00
Knowingly furnishes false or misleading information or make a statement which is false or misleading			R1000.00
Threatens or willfully hinders or obstructs an inspector or fails, refuse to comply with a lawful demand made by him			R1000.00
Willfully provide false or misleading information to a licensing authority, an appeal committee or any of its members			R1000.00

	TOWN PLANNING PROPOSED APPLICATION TARIFFS	Proposed Tariff Excl Vat	Proposed Tariff incl Vat
1	CATEGORY 1 APPLICATIONS (MPT)		
1.1	Consideration for approval of subdivisions/consolidations	R2020.00	R2100.00
1.2	Township establishment: 0 – 20 erven Plus tariff per erf in addition to the first 20 erven.	R2020.00	R2100.00
		+	+
		R50.50 PER ERF	R52.50 PER ERF
1.3	Rezoning Applications	R2020	R2100.00
1.4	Special Consent	R2020.00	R2100.00
1.5	Removal of Restrictive Conditions of Title	R2020.00	R2100.00
1.6	Amendment or cancellation in whole or in part of a general plan.	R2020.00	R2100.00
1.7	Permanent Closure of Public Streets / Open Spaces – Administration Fee	R2020.00	R2100.00
1.8	Any consent or approval required in terms of a condition of title, a condition of establishment of a township or condition of an existing scheme or land use scheme.	R2020.00	R2100.00
2	CATEGORY 2 APPLICATIONS (AUTHORISED OFFICIAL)	R2020.00	R2100.00
2.1	Processing of Building Plans in terms of the NBR and Town Planning Clauses	R2020.00	R2100.00
2.2	Application for relaxation of building line in terms of Town Planning Clauses	R2020.00	R2100.00
2.3	Zoning certificate	R2020.00	R2100.00
2.4	Special Consent	R2020.00	R2100.00
2.5	Removal of Restrictive Conditions of Title	R2020.00	R2100.00
2.6	Amendment or cancellation in whole or in part of a general plan.	R2020.00	R2100.00
2.7	Encroachments – Administration Fee	R2020.00	R2100.00
	(excluding costs for any building line relaxation applications, possible leases, amendment of Title Deeds or fines)		
2.8	Temporary Closure of Public Streets / Open Spaces – Administration Fee	R2020.00	R2100.00
2.9	Administration of SPLUMA Applications:		R2100.00
2.10	Land Development Applications / Development outside of scheme areas	R2020.00	R2100.00
2.11	Town Planning Applications – Advertisement Costs (if applicable)	R2020.00	R2100.00
3	OTHER TARIFFS AS PER SPECIFIC NEED (EXAMPLES: AUTHORISED OFFICIAL)		
3.1	Hearings		
3.2	Fines – as per SPLUMA Regulations		
3.3	Government Gazette notices (only in case where LM will publish)	R3030.00	R3150.00
3.4	Hard copy of SDF	R1515.00	R1575.00
3.5	Hard copy of Land Use Regulations	R303.00	R315.00
3.6	Printing costs:		
3.7	Customized product compilation fee (DVD / CD of e.g. SDF / LUS)	R202.00	R210.00
3.8	Extension of approval timeframes	R303.00	R315.00
3.9	Outdoor Advertising Bill boards	R3535.00	R3675.00
3.10	Temporary advertising signs: Banners for advertising functions or events	R30.30 per 24Hours	R31.30 per 24Hours
3.11	Posters/advertisements referring to political meetings on self-provided holders/ fixed to lamp posts	R30.30 per 24Hours	R31.30 per 24Hours
3.12	Erection of self-manufactured direction signs or advertisement boards	R 404.00 per annum	R420.00 per annum

Enquiries: MS Qwabe

MUNICIPAL NOTICE 87 OF 2019



RATES BY-LAWS

FINAL 2019-2020

APPROVED BY COUNCIL

31 MAY 2019

Council Resolution number: UMHLC

Table of Contents

PREAMBLE.....	
1. DEFINITIONS.....	
2. OBJECTS.....	
3. ADOPTION AND IMPLEMENTATION OF RATES POLICY	
4. CONTENTS OF A RATE POLICY	
5. ENFORCEMENT OF THE RATES POLICY	
6. SHORT TITLE AND COMMENCEMENT	

MUNICIPAL PROPERTY RATES BY-LAW FOR 2017/2018 FINANCIAL YEAR**PREAMBLE**

WHEREAS section 229(1) of the Constitution requires a municipality to impose rates on property and surcharges on fees for the services provided by or on behalf of the municipality.

AND WHEREAS section 13 of the Municipal Systems Act read with section 162 of the Constitution require a municipality to promulgate municipal bylaws by publishing them in the gazette of the relevant province.

AND WHEREAS section 6 of the Local Government: Municipal Property Rates Act, 2004 requires a municipality to adopt by-laws to give effect to the implementation of its property rates policy; the by-laws may differentiate between the different categories of properties and different categories of owners of properties liable for the payment of rates;

NOW THEREFORE BE IT ENACTED by the Council of the Umhlabuyalingana local Municipality, as follows:

1. DEFINITIONS

In this by-law, any word or expression to which a meaning has been assigned in the Local Government: Municipal Property Rates Act, 2004 (Act No. 6 of 2004), shall bear the same meaning unless the context indicates otherwise.

‘Municipality’ means Umhlabuyalingana Local Municipality

‘Property Rates Act’ means the Local Government: Municipal Property Rates Act, 2004 (Act No 6 of 2004);

‘Rates Policy’ means the policy on the levying of rates on rateable properties of the Umhlabuyalingana Local Municipality contemplated in chapter 2 of the Municipal Property Rates Act.

2. OBJECTS

The object of this by-law is to give effect to the implementation of the Rates Policy as contemplated in section 6 of the Municipal Property Rates Act.

3. ADOPTION AND IMPLEMENTATION OF RATES POLICY

- 3.1. The Municipality shall adopt and implement its Rates Policy consistent with the Municipal Property Rates Act on the levying of rates on rateable property within the jurisdiction of the municipality; and
- 3.2. The Municipality shall not be entitled to levy rates other than in terms of its Rates Policy.

4. CONTENTS OF A RATE POLICY

The Rates Policy shall, *inter alia*:

- 4.1. Apply to all rates levied by the Municipality pursuant to the adoption of its Annual Budget;
- 4.2. Comply with the requirements for:
 - 4.2.1. the adoption and contents of a rates policy specified in section 3 of the Act;
 - 4.2.2. the process of community participation specified in section 4 of the Act; and

- 4.2.3. the annual review of a Rates Policy specified in section 5 of the Act.
- 4.3. Provide for principles, criteria and implementation measures that are consistent with the Municipal Property Rates Act for the levying of rates which the Council may adopt; and
- 4.4. Provide for enforcement mechanisms that are consistent with the Municipal Property Rates Act and the Local Government: Municipal Systems Act, 2000 (Act No. 32 of 2000).

5. ENFORCEMENT OF THE RATES POLICY

The Municipality's Rates Policy shall be enforced through the Credit Control and Debt Collection Policy and any further enforcement mechanisms stipulated in the Act and the Municipality's Rates Policy.

6. SHORT TITLE AND COMMENCEMENT

This By-law is called the Municipal Property Rates By-law, and takes effect on 1 July 2019.