



KWAZULU-NATAL PROVINCE
KWAZULU-NATAL PROVINSIE
ISIFUNDAZWE sAKWAZULU-NATALI

Provincial Gazette • Provinsiale Koerant • Igazethi Yesifundazwe

(Registered at the post office as a newspaper) • (As 'n nuusblad by die poskantoor geregistreer)
(Irejistiwee njengephephandaba eposihhovisi)

PIETERMARITZBURG

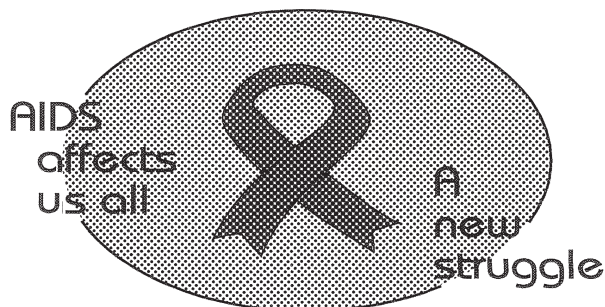
Vol. 14

5 MARCH 2020
5 MAART 2020
5 KUNDASA 2020

No. 2172

PART 1 OF 4

We all have the power to prevent AIDS



Prevention is the cure

**AIDS
HELPLINE**

0800 012 322

DEPARTMENT OF HEALTH

N.B. The Government Printing Works will not be held responsible for the quality of "Hard Copies" or "Electronic Files" submitted for publication purposes

ISSN 1994-4558



02172



9 771994 455008

IMPORTANT NOTICE OF OFFICE RELOCATION**government
printing**Department:
Government Printing Works
REPUBLIC OF SOUTH AFRICAPrivate Bag X85, PRETORIA, 0001 149 Bosman Street, PRETORIA
Tel: 012 748 6197, Website: www.gpwonline.co.za**URGENT NOTICE TO OUR VALUED CUSTOMERS: PUBLICATIONS
OFFICE'S RELOCATION HAS BEEN TEMPORARILY SUSPENDED.**

Please be advised that the GPW Publications office will no longer move to 88 Visagie Street as indicated in the previous notices.

The move has been suspended due to the fact that the new building in 88 Visagie Street is not ready for occupation yet.

We will later on issue another notice informing you of the new date of relocation.

We are doing everything possible to ensure that our service to you is not disrupted.

As things stand, we will continue providing you with our normal service from the current location at 196 Paul Kruger Street, Masada building.

Customers who seek further information and or have any questions or concerns are free to contact us through telephone 012 748 6066 or email Ms Maureen Toka at Maureen.Toka@gpw.gov.za or cell phone at 082 859 4910.

Please note that you will still be able to download gazettes free of charge from our website www.gpwonline.co.za.

We apologise for any inconvenience this might have caused.

Issued by GPW Communications

IMPORTANT NOTICE:

THE GOVERNMENT PRINTING WORKS WILL NOT BE HELD RESPONSIBLE FOR ANY ERRORS THAT MIGHT OCCUR DUE TO THE SUBMISSION OF INCOMPLETE / INCORRECT / ILLEGIBLE COPY.

No FUTURE QUERIES WILL BE HANDLED IN CONNECTION WITH THE ABOVE.

CONTENTS

Gazette *Page*
No. *No.*

GENERAL NOTICES • ALGEMENE KENNISGEWINGS

6	KwaZulu-Natal Land Administration and Immoveable Assets Management Act (2/2014): Erf 1488, Austerville (Section A).....	2172	14
---	---	------	----

PROVINCIAL NOTICES • PROVINSIALE KENNISGEWINGS

29	Local Government: Municipal Structures Act, 1998 (Act No. 117 of 1998): By-election in Ward 32 of the Ethekwini Municipality	2172	15
29	Wet op Plaaslike Regering: Munisipale Strukture, 1998 (Wet No. 117 van 1998): Tussenverkiesing in Wyk 32 van die Ethekwini Munisipaliteit.....	2172	16
30	Local Government: Municipal Structures Act, 1998 (Act No. 117 of 1998): By-election in Ward 07 of the Umvoti Municipality.....	2172	16
30	Wet op Plaaslike Regering: Munisipale Strukture, 1998 (Wet No. 117 van 1998): Tussenverkiesing in Wyk 07 van die Umvoti Munisipaliteit	2172	17
31	Department of Transport: Province of KwaZulu-Natal: Notice of intention of the Department to enter into a negotiated contract on the bus operation currently services by Mthunzini Bus Services	2172	18
8	Public Finance Management Act (1/1999): Call for nominations of suitably qualified individuals to fill one (1) Board vacancy in Ithala Development Finance Corporation Limited.....	2172	19
9	KwaZulu-Natal Dube TradePort Corporation Act 2010 (Act No. 2 of 2010): Invitation to nominate candidates for appointment to the Dube TradePort Corporation Board.....	2172	20
10	Road Carrier Permits: KwaZulu-Natal	2172	21

MUNICIPAL NOTICES • MUNISIPALE KENNISGEWINGS

11	Local Government: Municipal Property Rates Act (6/2004): Umlalazi Local Municipality: Amended public notice calling for inspection of Valuation Roll and lodging of objections	2172	454
12	Part 3 chapter 2 (section 14) the Promotion of Access to Information Act: Manual: On the functions of and index to records held by the King Cetshwayo District Municipality.....	2172	455



government
printing

Department:
Government Printing Works
REPUBLIC OF SOUTH AFRICA

HIGH ALERT: SCAM WARNING!!!

TO ALL SUPPLIERS AND SERVICE PROVIDERS OF THE GOVERNMENT PRINTING WORKS

It has come to the attention of the *GOVERNMENT PRINTING WORKS* that there are certain unscrupulous companies and individuals who are defrauding unsuspecting businesses disguised as representatives of the *Government Printing Works (GPW)*.

The scam involves the fraudsters using the letterhead of *GPW* to send out fake tender bids to companies and requests to supply equipment and goods.

Although the contact person's name on the letter may be of an existing official, the contact details on the letter are not the same as the *Government Printing Works*. When searching on the Internet for the address of the company that has sent the fake tender document, the address does not exist.

The banking details are in a private name and not company name. Government will never ask you to deposit any funds for any business transaction. *GPW* has alerted the relevant law enforcement authorities to investigate this scam to protect legitimate businesses as well as the name of the organisation.

Example of e-mails these fraudsters are using:

PROCUREMENT@GPW-GOV.ORG

Should you suspect that you are a victim of a scam, you must urgently contact the police and inform the *GPW*.

GPW has an official email with the domain as [@gpw.gov.za](mailto:gpw@gpw.gov.za)

Government e-mails DO NOT have org in their e-mail addresses. All of these fraudsters also use the same or very similar telephone numbers. Although such number with an area code 012 looks like a landline, it is not fixed to any property.

GPW will never send you an e-mail asking you to supply equipment and goods without a purchase/order number. *GPW* does not procure goods for another level of Government. The organisation will not be liable for actions that result in companies or individuals being resultant victims of such a scam.

Government Printing Works gives businesses the opportunity to supply goods and services through RFQ / Tendering process. In order to be eligible to bid to provide goods and services, suppliers must be registered on the National Treasury's Central Supplier Database (CSD). To be registered, they must meet all current legislative requirements (e.g. have a valid tax clearance certificate and be in good standing with the South African Revenue Services - SARS).

The tender process is managed through the Supply Chain Management (SCM) system of the department. SCM is highly regulated to minimise the risk of fraud, and to meet objectives which include value for money, open and effective competition, equitability, accountability, fair dealing, transparency and an ethical approach. Relevant legislation, regulations, policies, guidelines and instructions can be found on the tender's website.

Fake Tenders

National Treasury's CSD has launched the Government Order Scam campaign to combat fraudulent requests for quotes (RFQs). Such fraudulent requests have resulted in innocent companies losing money. We work hard at preventing and fighting fraud, but criminal activity is always a risk.

How tender scams work

There are many types of tender scams. Here are some of the more frequent scenarios:

Fraudsters use what appears to be government department stationery with fictitious logos and contact details to send a fake RFQ to a company to invite it to urgently supply goods. Shortly after the company has submitted its quote, it receives notification that it has won the tender. The company delivers the goods to someone who poses as an official or at a fake site. The Department has no idea of this transaction made in its name. The company is then never paid and suffers a loss.

OR

Fraudsters use what appears to be government department stationery with fictitious logos and contact details to send a fake RFQ to Company A to invite it to urgently supply goods. Typically, the tender specification is so unique that only Company B (a fictitious company created by the fraudster) can supply the goods in question.

Shortly after Company A has submitted its quote it receives notification that it has won the tender. Company A orders the goods and pays a deposit to the fictitious Company B. Once Company B receives the money, it disappears. Company A's money is stolen in the process.

Protect yourself from being scammed

- If you are registered on the supplier databases and you receive a request to tender or quote that seems to be from a government department, contact the department to confirm that the request is legitimate. Do not use the contact details on the tender document as these might be fraudulent.
- Compare tender details with those that appear in the Tender Bulletin, available online at www.gpwonline.co.za
- Make sure you familiarise yourself with how government procures goods and services. Visit the tender website for more information on how to tender.
- If you are uncomfortable about the request received, consider visiting the government department and/or the place of delivery and/or the service provider from whom you will be sourcing the goods.
- In the unlikely event that you are asked for a deposit to make a bid, contact the SCM unit of the department in question to ask whether this is in fact correct.

Any incidents of corruption, fraud, theft and misuse of government property in the *Government Printing Works* can be reported to:

Supply Chain Management: Ms. Anna Marie Du Toit, Tel. (012) 748 6292.
Email: Annamarie.DuToit@gpw.gov.za

Marketing and Stakeholder Relations: Ms Bonakele Mbhele, at Tel. (012) 748 6193.
Email: Bonakele.Mbhele@gpw.gov.za

Security Services: Mr Daniel Legoabe, at tel. (012) 748 6176.
Email: Daniel.Legoabe@gpw.gov.za

Closing times for **ORDINARY WEEKLY** 2020

KWAZULU-NATAL PROVINCIAL GAZETTE

*The closing time is **15:00** sharp on the following days:*

- **23 December 2019**, Monday for the issue of Thursday **02 January 2020**
- **02 January**, Thursday for the issue of Thursday **09 January 2020**
- **09 January**, Thursday for the issue of Thursday **16 January 2020**
- **16 January**, Thursday for the issue of Thursday **23 January 2020**
- **23 January**, Thursday for the issue of Thursday **30 January 2020**
- **30 January**, Thursday for the issue of Thursday **06 February 2020**
- **06 February**, Thursday for the issue of Thursday **13 February 2020**
- **13 February**, Thursday for the issue of Thursday **20 February 2020**
- **20 February**, Thursday for the issue of Thursday **27 February 2020**
- **27 February**, Thursday for the issue of Thursday **05 March 2020**
- **05 March**, Thursday for the issue of Thursday **12 March 2020**
- **12 March**, Thursday for the issue of Thursday **19 March 2020**
- **19 March**, Thursday for the issue of Thursday **26 March 2020**
- **26 March**, Thursday for the issue of Thursday **02 April 2020**
- **02 April**, Thursday for the issue of Thursday **09 April 2020**
- **07 April**, Thursday for the issue of Thursday **16 April 2020**
- **16 April**, Thursday for the issue of Thursday **23 April 2020**
- **22 April**, Wednesday for the issue of Thursday **30 April 2020**
- **29 April**, Wednesday for the issue of Thursday **07 May 2020**
- **07 May**, Thursday for the issue of Thursday **14 May 2020**
- **14 May**, Thursday for the issue of Thursday **21 May 2020**
- **21 May**, Thursday for the issue of Thursday **28 May 2020**
- **28 May**, Thursday for the issue of Thursday **04 June 2020**
- **04 June**, Thursday for the issue of Thursday **11 June 2020**
- **10 June**, Wednesday for the issue of Thursday **18 June 2020**
- **18 June**, Thursday for the issue of Thursday **25 June 2020**
- **25 June**, Thursday for the issue of Thursday **02 July 2020**
- **02 July**, Thursday for the issue of Thursday **09 July 2020**
- **09 July**, Thursday for the issue of Thursday **16 July 2020**
- **16 July**, Thursday for the issue of Thursday **23 July 2020**
- **23 July**, Thursday for the issue of Thursday **30 July 2020**
- **30 July**, Thursday for the issue of Thursday **06 August 2020**
- **05 August**, Wednesday for the issue of Thursday **13 August 2020**
- **13 August**, Thursday for the issue of Thursday **20 August 2020**
- **20 August**, Thursday for the issue of Thursday **27 August 2020**
- **27 August**, Thursday for the issue of Thursday **03 September 2020**
- **03 September**, Thursday for the issue of Thursday **10 September 2020**
- **10 September**, Thursday for the issue of Thursday **17 September 2020**
- **17 September**, Thursday for the issue of Thursday **24 September 2020**
- **23 September**, Wednesday for the issue of Thursday **01 October 2020**
- **01 October**, Thursday for the issue of Thursday **08 October 2020**
- **08 October**, Thursday for the issue of Thursday **15 October 2020**
- **15 October**, Thursday for the issue of Thursday **22 October 2020**
- **22 October**, Thursday for the issue of Thursday **29 October 2020**
- **29 October**, Thursday for the issue of Thursday **05 November 2020**
- **05 November**, Thursday for the issue of Thursday **12 November 2020**
- **12 November**, Thursday for the issue of Thursday **19 November 2020**
- **19 November**, Thursday for the issue of Thursday **26 November 2020**
- **26 November**, Thursday for the issue of Thursday **03 December 2020**
- **03 December**, Thursday for the issue of Thursday **10 December 2020**
- **09 December**, Wednesday for the issue of Thursday **17 December 2020**
- **17 December**, Wednesday for the issue of Thursday **24 December 2020**
- **23 December**, Wednesday for the issue of Thursday **31 December 2020**

LIST OF TARIFF RATES

FOR PUBLICATION OF NOTICES

COMMENCEMENT: 1 APRIL 2018

NATIONAL AND PROVINCIAL

Notice sizes for National, Provincial & Tender gazettes 1/4, 2/4, 3/4, 4/4 per page. Notices submitted will be charged at R1008.80 per full page, pro-rated based on the above categories.

Pricing for National, Provincial - Variable Priced Notices		
Notice Type	Page Space	New Price (R)
Ordinary National, Provincial	1/4 - Quarter Page	252.20
Ordinary National, Provincial	2/4 - Half Page	504.40
Ordinary National, Provincial	3/4 - Three Quarter Page	756.60
Ordinary National, Provincial	4/4 - Full Page	1008.80

EXTRA-ORDINARY

All Extra-ordinary National and Provincial gazette notices are non-standard notices and attract a variable price based on the number of pages submitted.

The pricing structure for National and Provincial notices which are submitted as **Extra ordinary submissions** will be charged at **R3026.32** per page.

GOVERNMENT PRINTING WORKS - BUSINESS RULES

The **Government Printing Works (GPW)** has established rules for submitting notices in line with its electronic notice processing system, which requires the use of electronic *Adobe Forms*. Please ensure that you adhere to these guidelines when completing and submitting your notice submission.

CLOSING TIMES FOR ACCEPTANCE OF NOTICES

1. The *Government Gazette* and *Government Tender Bulletin* are weekly publications that are published on Fridays and the closing time for the acceptance of notices is strictly applied according to the scheduled time for each gazette.

2. Please refer to the Submission Notice Deadline schedule in the table below. This schedule is also published online on the Government Printing works website www.gpwnonline.co.za

All re-submissions will be subject to the standard cut-off times.

All notices received after the closing time will be rejected.

Government Gazette Type	Publication Frequency	Publication Date	Submission Deadline	Cancellations Deadline
National Gazette	Weekly	Friday	Friday 15h00 for next Friday	Tuesday, 15h00 - 3 working days prior to publication
Regulation Gazette	Weekly	Friday	Friday 15h00 for next Friday	Tuesday, 15h00 - 3 working days prior to publication
Petrol Price Gazette	Monthly	Tuesday before 1st Wednesday of the month	One day before publication	1 working day prior to publication
Road Carrier Permits	Weekly	Friday	Thursday 15h00 for next Friday	3 working days prior to publication
Unclaimed Monies (Justice, Labour or Lawyers)	January / September 2 per year	Last Friday	One week before publication	3 working days prior to publication
Parliament (Acts, White Paper, Green Paper)	As required	Any day of the week	None	3 working days prior to publication
Manuals	Bi- Monthly	2nd and last Thursday of the month	One week before publication	3 working days prior to publication
State of Budget (National Treasury)	Monthly	30th or last Friday of the month	One week before publication	3 working days prior to publication
<i>Extraordinary Gazettes</i>	As required	Any day of the week	<i>Before 10h00 on publication date</i>	<i>Before 10h00 on publication date</i>
Legal Gazettes A, B and C	Weekly	Friday	One week before publication	Tuesday, 15h00 - 3 working days prior to publication
Tender Bulletin	Weekly	Friday	Friday 15h00 for next Friday	Tuesday, 15h00 - 3 working days prior to publication
Gauteng	Weekly	Wednesday	Two weeks before publication	3 days after submission deadline
Eastern Cape	Weekly	Monday	One week before publication	3 working days prior to publication
Northern Cape	Weekly	Monday	One week before publication	3 working days prior to publication
North West	Weekly	Tuesday	One week before publication	3 working days prior to publication
KwaZulu-Natal	Weekly	Thursday	One week before publication	3 working days prior to publication
Limpopo	Weekly	Friday	One week before publication	3 working days prior to publication
Mpumalanga	Weekly	Friday	One week before publication	3 working days prior to publication

GOVERNMENT PRINTING WORKS - BUSINESS RULES

Government Gazette Type	Publication Frequency	Publication Date	Submission Deadline	Cancellations Deadline
Gauteng Liquor License Gazette	Monthly	Wednesday before the First Friday of the month	Two weeks before publication	3 working days after submission deadline
Northern Cape Liquor License Gazette	Monthly	First Friday of the month	Two weeks before publication	3 working days after submission deadline
National Liquor License Gazette	Monthly	First Friday of the month	Two weeks before publication	3 working days after submission deadline
Mpumalanga Liquor License Gazette	Bi-Monthly	Second & Fourth Friday	One week before publication	3 working days prior to publication

EXTRAORDINARY GAZETTES

3. *Extraordinary Gazettes* can have only one publication date. If multiple publications of an *Extraordinary Gazette* are required, a separate Z95/Z95Prov *Adobe* Forms for each publication date must be submitted.

NOTICE SUBMISSION PROCESS

4. Download the latest *Adobe* form, for the relevant notice to be placed, from the **Government Printing Works** website www.gpwonline.co.za.
5. The *Adobe* form needs to be completed electronically using *Adobe Acrobat / Acrobat Reader*. Only electronically completed *Adobe* forms will be accepted. No printed, handwritten and/or scanned *Adobe* forms will be accepted.
6. The completed electronic *Adobe* form has to be submitted via email to submit.egazette@gpw.gov.za. The form needs to be submitted in its original electronic *Adobe* format to enable the system to extract the completed information from the form for placement in the publication.
7. Every notice submitted **must** be accompanied by an official **GPW** quotation. This must be obtained from the *eGazette* Contact Centre.
8. Each notice submission should be sent as a single email. The email **must** contain **all documentation relating to a particular notice submission**.
 - 8.1. Each of the following documents must be attached to the email as a separate attachment:
 - 8.1.1. An electronically completed *Adobe* form, specific to the type of notice that is to be placed.
 - 8.1.1.1. For National *Government Gazette* or *Provincial Gazette* notices, the notices must be accompanied by an electronic Z95 or Z95Prov *Adobe* form
 - 8.1.1.2. The notice content (body copy) **MUST** be a separate attachment.
 - 8.1.2. A copy of the official **Government Printing Works** quotation you received for your notice. (*Please see Quotation section below for further details*)
 - 8.1.3. A valid and legible Proof of Payment / Purchase Order: **Government Printing Works** account customer must include a copy of their Purchase Order. **Non-Government Printing Works** account customer needs to submit the proof of payment for the notice
 - 8.1.4. Where separate notice content is applicable (Z95, Z95 Prov and TForm 3, it should **also** be attached as a separate attachment. (*Please see the Copy Section below, for the specifications*).
 - 8.1.5. Any additional notice information if applicable.

GOVERNMENT PRINTING WORKS - BUSINESS RULES

9. The electronic *Adobe* form will be taken as the primary source for the notice information to be published. Instructions that are on the email body or covering letter that contradicts the notice form content will not be considered. The information submitted on the electronic *Adobe* form will be published as-is.
10. To avoid duplicated publication of the same notice and double billing, Please submit your notice **ONLY ONCE**.
11. Notices brought to **GPW** by “walk-in” customers on electronic media can only be submitted in *Adobe* electronic form format. All “walk-in” customers with notices that are not on electronic *Adobe* forms will be routed to the Contact Centre where they will be assisted to complete the forms in the required format.
12. Should a customer submit a bulk submission of hard copy notices delivered by a messenger on behalf of any organisation e.g. newspaper publisher, the messenger will be referred back to the sender as the submission does not adhere to the submission rules.

QUOTATIONS

13. Quotations are valid until the next tariff change.
 - 13.1. **Take note:** **GPW**'s annual tariff increase takes place on **1 April** therefore any quotations issued, accepted and submitted for publication up to **31 March** will keep the old tariff. For notices to be published from 1 April, a quotation must be obtained from **GPW** with the new tariffs. Where a tariff increase is implemented during the year, **GPW** endeavours to provide customers with 30 days' notice of such changes.
14. Each quotation has a unique number.
15. Form Content notices must be emailed to the e*Gazette* Contact Centre for a quotation.
 - 15.1. The *Adobe* form supplied is uploaded by the Contact Centre Agent and the system automatically calculates the cost of your notice based on the layout/format of the content supplied.
 - 15.2. It is critical that these *Adobe* Forms are completed correctly and adhere to the guidelines as stipulated by **GPW**.
16. **APPLICABLE ONLY TO GPW ACCOUNT HOLDERS:**
 - 16.1. **GPW** Account Customers must provide a valid **GPW** account number to obtain a quotation.
 - 16.2. Accounts for **GPW** account customers **must** be active with sufficient credit to transact with **GPW** to submit notices.
 - 16.2.1. If you are unsure about or need to resolve the status of your account, please contact the **GPW** Finance Department prior to submitting your notices. (If the account status is not resolved prior to submission of your notice, the notice will be failed during the process).
17. **APPLICABLE ONLY TO CASH CUSTOMERS:**
 - 17.1. Cash customers doing **bulk payments** must use a **single email address** in order to use the **same proof of payment** for submitting multiple notices.
18. The responsibility lies with you, the customer, to ensure that the payment made for your notice(s) to be published is sufficient to cover the cost of the notice(s).
19. Each quotation will be associated with one proof of payment / purchase order / cash receipt.
 - 19.1. This means that the quotation number can only be used once to make a payment.

GOVERNMENT PRINTING WORKS - BUSINESS RULES**COPY (SEPARATE NOTICE CONTENT DOCUMENT)**

20. Where the copy is part of a separate attachment document for Z95, Z95Prov and TForm03
- 20.1. Copy of notices must be supplied in a separate document and may not constitute part of any covering letter, purchase order, proof of payment or other attached documents.
- The content document should contain only one notice. (You may include the different translations of the same notice in the same document).
- 20.2. The notice should be set on an A4 page, with margins and fonts set as follows:
- Page size = A4 Portrait with page margins: Top = 40mm, LH/RH = 16mm, Bottom = 40mm;
Use font size: Arial or Helvetica 10pt with 11pt line spacing;
- Page size = A4 Landscape with page margins: Top = 16mm, LH/RH = 40mm, Bottom = 16mm;
Use font size: Arial or Helvetica 10pt with 11pt line spacing;

CANCELLATIONS

21. Cancellation of notice submissions are accepted by **GPW** according to the deadlines stated in the table above in point 2. Non-compliance to these deadlines will result in your request being failed. Please pay special attention to the different deadlines for each gazette. Please note that any notices cancelled after the cancellation deadline will be published and charged at full cost.
22. Requests for cancellation must be sent by the original sender of the notice and must be accompanied by the relevant notice reference number (N-) in the email body.

AMENDMENTS TO NOTICES

23. With effect from 01 October 2015, **GPW** will not longer accept amendments to notices. The cancellation process will need to be followed according to the deadline and a new notice submitted thereafter for the next available publication date.

REJECTIONS

24. All notices not meeting the submission rules will be rejected to the customer to be corrected and resubmitted. Assistance will be available through the Contact Centre should help be required when completing the forms. (012-748 6200 or email info.egazette@gpw.gov.za). Reasons for rejections include the following:
- 24.1. Incorrectly completed forms and notices submitted in the wrong format, will be rejected.
- 24.2. Any notice submissions not on the correct *Adobe* electronic form, will be rejected.
- 24.3. Any notice submissions not accompanied by the proof of payment / purchase order will be rejected and the notice will not be processed.
- 24.4. Any submissions or re-submissions that miss the submission cut-off times will be rejected to the customer. The Notice needs to be re-submitted with a new publication date.

GOVERNMENT PRINTING WORKS - BUSINESS RULES**APPROVAL OF NOTICES**

25. Any notices other than legal notices are subject to the approval of the Government Printer, who may refuse acceptance or further publication of any notice.
26. No amendments will be accepted in respect to separate notice content that was sent with a Z95 or Z95Prov notice submissions. The copy of notice in layout format (previously known as proof-out) is only provided where requested, for Advertiser to see the notice in final Gazette layout. Should they find that the information submitted was incorrect, they should request for a notice cancellation and resubmit the corrected notice, subject to standard submission deadlines. The cancellation is also subject to the stages in the publishing process, i.e. If cancellation is received when production (printing process) has commenced, then the notice cannot be cancelled.

GOVERNMENT PRINTER INDEMNIFIED AGAINST LIABILITY

27. The Government Printer will assume no liability in respect of—
 - 27.1. any delay in the publication of a notice or publication of such notice on any date other than that stipulated by the advertiser;
 - 27.2. erroneous classification of a notice, or the placement of such notice in any section or under any heading other than the section or heading stipulated by the advertiser;
 - 27.3. any editing, revision, omission, typographical errors or errors resulting from faint or indistinct copy.

LIABILITY OF ADVERTISER

28. Advertisers will be held liable for any compensation and costs arising from any action which may be instituted against the Government Printer in consequence of the publication of any notice.

CUSTOMER INQUIRIES

Many of our customers request immediate feedback/confirmation of notice placement in the gazette from our Contact Centre once they have submitted their notice – While **GPW** deems it one of their highest priorities and responsibilities to provide customers with this requested feedback and the best service at all times, we are only able to do so once we have started processing your notice submission.

GPW has a 2-working day turnaround time for processing notices received according to the business rules and deadline submissions.

Please keep this in mind when making inquiries about your notice submission at the Contact Centre.

29. Requests for information, quotations and inquiries must be sent to the Contact Centre **ONLY**.
30. Requests for Quotations (RFQs) should be received by the Contact Centre at least **2 working days** before the submission deadline for that specific publication.

GOVERNMENT PRINTING WORKS - BUSINESS RULES

PAYMENT OF COST

31. The Request for Quotation for placement of the notice should be sent to the Gazette Contact Centre as indicated above, prior to submission of notice for advertising.
32. Payment should then be made, or Purchase Order prepared based on the received quotation, prior to the submission of the notice for advertising as these documents i.e. proof of payment or Purchase order will be required as part of the notice submission, as indicated earlier.
33. Every proof of payment must have a valid **GPW** quotation number as a reference on the proof of payment document.
34. Where there is any doubt about the cost of publication of a notice, and in the case of copy, an enquiry, accompanied by the relevant copy, should be addressed to the Gazette Contact Centre, **Government Printing Works**, Private Bag X85, Pretoria, 0001 email: info.egazette@gpw.gov.za before publication.
35. Overpayment resulting from miscalculation on the part of the advertiser of the cost of publication of a notice will not be refunded, unless the advertiser furnishes adequate reasons why such miscalculation occurred. In the event of underpayments, the difference will be recovered from the advertiser, and future notice(s) will not be published until such time as the full cost of such publication has been duly paid in cash or electronic funds transfer into the **Government Printing Works** banking account.
36. In the event of a notice being cancelled, a refund will be made only if no cost regarding the placing of the notice has been incurred by the **Government Printing Works**.
37. The **Government Printing Works** reserves the right to levy an additional charge in cases where notices, the cost of which has been calculated in accordance with the List of Fixed Tariff Rates, are subsequently found to be excessively lengthy or to contain overmuch or complicated tabulation.

PROOF OF PUBLICATION

38. Copies of any of the *Government Gazette* or *Provincial Gazette* can be downloaded from the **Government Printing Works** website www.gpwnonline.co.za free of charge, should a proof of publication be required.
39. Printed copies may be ordered from the Publications department at the ruling price. The **Government Printing Works** will assume no liability for any failure to post or for any delay in despatching of such *Government Gazette*(s)

GOVERNMENT PRINTING WORKS CONTACT INFORMATION

Physical Address:

Government Printing Works
149 Bosman Street
Pretoria

Postal Address:

Private Bag X85
Pretoria
0001

GPW Banking Details:

Bank: ABSA Bosman Street
Account No.: 405 7114 016
Branch Code: 632-005

For Gazette and Notice submissions: Gazette Submissions:

For queries and quotations, contact: Gazette Contact Centre:

E-mail: submit.egazette@gpw.gov.za

E-mail: info.egazette@gpw.gov.za

Tel: 012-748 6200

Contact person for subscribers: Mrs M. Toka:

E-mail: subscriptions@gpw.gov.za

Tel: 012-748-6066 / 6060 / 6058

Fax: 012-323-9574

GENERAL NOTICES • ALGEMENE KENNISGEWINGS

NOTICE 6 OF 2020

KWAZULU-NATAL LAND ADMINISTRATION AND IMMOVEABLE ASSETS
MANAGEMENT ACT, (ACT NO.2 OF 2014)NOTICE IN TERMS OF SECTION 5 (2) (3) OF THE KWAZULU-NATAL LAND
ADMINISTRATION ACT, (ACT NO.2 OF 2014)

In terms of section 5(2)(3) of the KwaZulu-Natal Land Administration and Immoveable Assets Management Act, (Act No. 2 of 2014), I, **MS NELISWA PEGGY NKONYENI**, Member of the Executive Council for Human Settlements and Public Works of the KwaZulu-Natal Provincial Government, hereby give notice that I intend disposing by way of Leasing to the Excel Nursery and Pre-Primary, the under mentioned property:-

NO.	Property Description	Extent	Title Deed No.	Extent Occupied by Excel Nursery	Current Zoning	Period of Lease	Use Code
1.	Erf 1488 Austerville (Section A)	2137m ²	T6270/199 1	200 m ²	Business and Commercial	10 years	Crèche


Written representations in regard to the proposed disposal can be made, within thirty (30) days of the publication of this notice to the Head of Department of Human Settlements at the address hereunder for my consideration.

Contact Details:

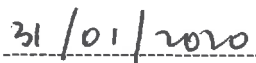
Department of Human Settlements
Private Bag X9045
PIETERMARITZBURG
3200

Enquiries: Mr. G. Munien

Tel: (031) 3193616
E-mail: George.Munien@kzndhs.gov.za
353-356 Dr. Pixley Ka Same Street
Eagle Building, 10th Floor, Room 1008
DURBAN
4001



MS NELISWA PEGGY NKONYENI (MPL)
HONOURABLE MEC:
HUMAN SETTLEMENTS AND PUBLIC WORKS
KWAZULU-NATAL PROVINCIAL GOVERNMENT



DATE

774/19

PROVINCIAL NOTICES • PROVINSIALE KENNISGEWINGS

PROVINCIAL NOTICE 29 OF 2020**DEPARTMENT OF CO-OPERATIVE GOVERNANCE AND TRADITIONAL AFFAIRS****NOTICE IN TERMS OF SECTION 25(4) OF THE LOCAL GOVERNMENT: MUNICIPAL STRUCTURES ACT, 1998: BY-ELECTION IN WARD 32 OF THE ETHEKWINI MUNICIPALITY**

I, Sipho Emmanuel Hlomuka, Member of the KwaZulu-Natal Executive Council responsible for Local Government and Traditional Affairs, and after consultation with the Electoral Commission, hereby give notice under powers vested in me by section 25(4) of the Local Government: Municipal Structures Act, 1998 (Act No. 117 of 1998), that I have called a by-election in Ward 32 of the eThekweni Municipality as a result of the vacancy that has occurred in the said Ward, and that I have set 08 April 2020 as the date for the said by-election.

Given under my hand at Pietermaritzburg on this 29th day of January Two thousand and Twenty.

MR S.E. HLOMUKA, MPL

Member of the Executive Council of the Province of KwaZulu-Natal
responsible for local government

PROVINSIALE KENNISGEWING 29 VAN 2020**DEPARTEMENT VAN SAMEWERKENDE REGERING EN TRADISIONELE SAKE****KENNISGEWING INGEVOLGE ARTIKEL 25(4) VAN DIE WET OP PLAASLIKE REGERING: MUNISIPALE STRUKTURE, 1998: TUSSENVERKIESING IN WYK 32 VAN DIE ETHEKWINI MUNISIPALITEIT**

Ek, Siphon Emmanuel Hlomuka, Lid van die Uitvoerende Raad van KwaZulu-Natal verantwoordelik vir Plaaslike Regering en Tradisionele Sake, na oorlegpleging met die Verkiesingskommissie, gee hiermee kragtens die bevoegdheid aan my verleen deur artikel 25(4) van die Wet op Plaaslike Regering: Munisipale Strukture, 1998 (Wet No. 117 van 1998), kennis dat ek 'n tussenverkiesing geroep het in Wyk 32 van die eThekweni Munisipaliteit na aanleiding van die vakature wat in die vermelde wyk ontstaan het, en dat ek 08 April 2020 as die datum vir die vermelde tussenverkiesing vasgestel het.

Gegee onder my Hand te Pietermaritzburg op hierdie 29de dag van Januarie, Tweeuisend-en-twintig.

MNR S.E. HLOMUKA, LUR

Lid van die Uitvoerende Raad van die Provinsie van KwaZulu-Natal
verantwoordelik vir Plaaslike Regering

UMNYANGO WEZOKUBUSA NGOKUBAMBISANA NEZOMDABU**ISAZISO NGOKWESIGABA 25(4) SOMTHETHO WEZINHLAKA ZOMASIPALA WOHULUMENI BASEKHAYA, 1998: UKHETHO LOKUCHIBIYELA KUWADI 32 KUMASIPALA WASETHEKWINI**

Mina, Siphon Emmanuel Hlomuka, iLungu loMkhandlu oPhethe KwaZulu-Natali elibhekele ezoHulumeni baseKhaya nezoMdabu, ngemuva kokubonisana neKhomishana yoKhetho, ngalokhu ngikhipha isaziso ngokwamandla engiwanikezwe yisigaba 25(4) soMthetho weziNhlaka zoMasipala woHulumeni baseKhaya, 1998 (uMthetho No. 117 ka 1998), sokuthi kuzoba nokhetho lokuchibiyela kuWadi 32 kuMasipala waseThekweni ngenxa yokucela kwesikhala kule Wadi, futhi nginquma umhla zi-08 kuMbasa 2020 njengosuku okuyobanjwa ngalo lolu khetho lokuchibiyela.

Sikhishwe ngaphansi kweSandla sami eMgungundlovu ngalolu suku lomhla zi-29 kuMasingana, oNyakeni weziNkulungwane eziMbili namaShumi amaBili.

MNU. S.E. HLOMUKA

iLungu loMkhandlu oPhethe esiFundazweni saKwaZulu-Natali
elibhekele ezoHulumeni baseKhaya

PROVINCIAL NOTICE 30 OF 2020**DEPARTMENT OF CO-OPERATIVE GOVERNANCE AND TRADITIONAL AFFAIRS****NOTICE IN TERMS OF SECTION 25(4) OF THE LOCAL GOVERNMENT: MUNICIPAL STRUCTURES ACT, 1998: BY-ELECTION IN WARD 07 OF THE UMVOTI MUNICIPALITY**

I, Siphon Emmanuel Hlomuka, Member of the KwaZulu-Natal Executive Council responsible for Local Government and Traditional Affairs, and after consultation with the Electoral Commission, hereby give notice under powers vested in me by section 25(4) of the Local Government: Municipal Structures Act, 1998 (Act No. 117 of 1998), that I have called a by-election in Ward 07 of the uMvoti Municipality as a result of the vacancy that has occurred in the said Ward, and that I have set 08 April 2020 as the date for the said by-election.

Given under my hand at Pietermaritzburg on this 29th day of January Two thousand and Twenty.

MR S.E. HLOMUKA, MPL

Member of the Executive Council of the Province of KwaZulu-Natal
responsible for local government

PROVINSIALE KENNISGEWING 30 VAN 2020**DEPARTEMENT VAN SAMEWERKENDE REGERING EN TRADISIONELE SAKE****KENNISGEWING INGEVOLGE ARTIKEL 25(4) VAN DIE WET OP PLAASLIKE REGERING: MUNISIPALE STRUKTURE, 1998: TUSSENVERKIESING IN WYK 07 VAN DIE UMVOTI MUNISIPALITEIT**

Ek, Siphon Emmanuel Hlomuka, Lid van die Uitvoerende Raad van KwaZulu-Natal verantwoordelik vir Plaaslike Regering en Tradisionele Sake, na oorlegpleging met die Verkiesingskommissie, gee hiermee kragtens die bevoegdheid aan my verleen deur artikel 25(4) van die Wet op Plaaslike Regering: Munisipale Strukture, 1998 (Wet No. 117 van 1998), kennis dat ek 'n tussenverkiesing geroep het in Wyk 07 van die uMvoti Munisipaliteit na aanleiding van die vakature wat in die vermelde wyk ontstaan het, en dat ek 08 April 2020 as die datum vir die vermelde tussenverkiesing vasgestel het.

Gegee onder my Hand te Pietermaritzburg op hierdie 29de dag van Januarie, Tweeuisend-en-twintig.

MNR S.E. HLOMUKA, LUR

Lid van die Uitvoerende Raad van die Provinsie van KwaZulu-Natal
verantwoordelik vir Plaaslike Regering

UMNYANGO WEZOKUBUSA NGOKUBAMBISANA NEZOMDABU**ISAZISO NGOKWESIGABA 25(4) SOMTHETHO WEZINHLAKA ZOMASIPALA WOHULUMENI BASEKHAYA, 1998: UKHETHO LOKUCHIBIYELA KUWADI 07 KUMASIPALA WASEMVOTI**


Mina, Siphon Emmanuel Hlomuka, iLungu loMkhandlu oPhethe KwaZulu-Natali elibhekele ezoHulumeni baseKhaya nezoMdabu, ngemuva kokubonisana neKhomishana yoKhetho, ngalokhu ngikhipha isaziso ngokwamandla engiwanikezwe yisigaba 25(4) soMthetho weziNhlaka zoMasipala woHulumeni baseKhaya, 1998 (uMthetho No. 117 ka 1998), sokuthi kuzoba nokhetho lokuchibiyela kuWadi 07 kuMasipala waseMvoti ngenxa yokuvula kwesikhala kule Wadi, futhi nginquma umhla zi-08 kuMbasa 2020 njengosuku okuyobanjwa ngalo lolu khetho lokuchibiyela.

Sikhishwe ngaphansi kweSandla sami eMgungundlovu ngalolu suku lomhla zi-29 kuMasingana, oNyakeni weziNkulungwane eziMbili namaShumi amaBili.

MNU. S.E. HLOMUKA

iLungu loMkhandlu oPhethe esiFundazweni saKwaZulu-Natali
elibhekele ezoHulumeni baseKhaya

PROVINCIAL NOTICE 31 OF 2020



transport

Department:
Transport
Province of KwaZulu-Natal

PUBLIC TRANSPORT SERVICES NOTICE

- A NOTICE OF INTENTION OF THE DEPARTMENT TO ENTER INTO A NEGOTIATED CONTRACT ON THE BUS OPERATION CURRENTLY SERVED BY MTHUNZINI BUS SERVICES, CONTRACT ZNT 1173, UNDER UMHLATHUZE LOCAL MUNICIPALITY.
- UMTHUNZINI BUS SERVICES OPERATES NINE (9) BUSES AND FOUR (4) SPARES
- THE AREA (ROUTES) OF OPERATION COVERS THE FOLLOWING:
GREEN STORE, OBANJENI, AMANZAMNYAMA - MTHUNZINI / EMPANGENI
- ANY PERSON/ORGANIZATION WHO WANTS TO HAVE A COMMENT AND/OR INPUT ON THIS MATTER IS REQUIRED TO DO SO WITHIN FOURTEEN (DAYS) OF THIS ADVERTISEMENT.

Contact details: Mr Senzo Thwala
Tel: 033-3558663
Senzo.Thwala@kzntransport.gov.za



Call for nominations of suitably qualified individuals to fill one (1) Board vacancy in Ithala Development Finance Corporation Limited

The MEC of Economic Development, Tourism and Environmental Affairs, the Honourable, Ms. N Dube-Ncube invites interested parties to submit nominations for the appointment of an additional member to the Board of Directors, as required in terms of Section 6 of the Kwazulu-Natal Development Finance Corporation Act No: 5 of 2013. Ithala Development Finance Corporation Limited is a Schedule 3D Public Entity in terms of the Public Finance Management Act, 1999 (Act No: 1 of 1999).

The following persons shall not be eligible for appointment to the Board:

- a member of parliament, any provincial legislature or any municipal council;
- is or becomes an un-rehabilitated insolvent;
- is or has been declared of unsound mind by a competent court of law;
- is directly or indirectly involved in any contract with Ithala and fails to declare such involvement in such a contract and the nature thereof in the manner required by a governing statute; a person under curatorship;
- has, at any time, been removed from an office of trust on account of misconduct involving theft or fraud;
- has been convicted and sentenced to a term of imprisonment without the option of a fine, except that the responsible Member of the Executive Council, may, upon receipt of an affidavit disclosing full details of an offence by a person nominated for appointment, condone a conviction in a manner that is consistent with section 106(1) (e) of the Constitution: provided that a disqualification in terms of this sub-section ends five (5) years after the sentence has been completed.

The MEC would like to consider and appoint individuals with the following competencies:

- Legal qualification and experience particularly in Litigation, Contract Law and Property Law, and experience in Information, Communication & Technology Law will be an advantage.

Nominations should be in writing and accompanied by:

- a curriculum vitae (CV) of the candidate; certified copies of qualifications and ID;
- any supporting information and contact details of at least two (2) references;
- a signed nomination and acceptance letter of the nomination from the candidate.

All the nominations must be from the KwaZulu-Natal Province, with preference given to achieving the equitable spatial representation of Municipalities, especially women, in terms of Section 6 of Kwazulu-Natal Ithala Development Finance Corporation Act No: 5 of 2013.

All nominations should be marked Board Appointment for Ithala Development Finance Corporation Limited and be submitted to the Head of Department, 2nd Floor, 270 Jabu Ndlovu Street Pietermaritzburg, 3201 or emailed to

Board Applications Board.Applications@kznedtea.gov.za

Closing date for Nomination is: 20 April 2020

**edtea****Department :**Economic Development, Tourism and
Environmental Affairs**PROVINCE OF KWAZULU-NATAL****INVITATION TO NOMINATE CANDIDATES FOR APPOINTMENT TO THE DUBE TRADEPORT CORPORATION BOARD****Notice in terms of the KwaZulu-Natal Dube TradePort Corporation Act 2010****(Act No. 2 of 2010)****Notice of a vacancy on the Board of Dube TradePort Corporation**

By virtue of the powers vested to the Member of the Executive Council for Economic Development, Tourism and Environmental Affairs in terms of Section 5(6) and (7) of the KwaZulu-Natal Dube TradePort Corporation Act 2010 (Act No. 2 of 2010), I declare that there is a vacancy on the Board of Dube Trade Port Corporation and hereby invite any interested parties within the Province to nominate candidates for appointment to the Board.

To qualify for the nomination the person must be fit and proper, and have:

- Investment promotion skills, experience and/or qualifications;
- Economic development skills, experience and/or qualifications; and
- Corporate governance experience.

Nominees should meet the requirements for independence contemplated in King IV Report on Corporate Governance, and Applicants that are 35 years or younger will receive preference. The nominator is requested to submit a brief CV, qualifications, ID of the nominated candidate as well as the nominator's motivation together with an acceptance letter signed by the nominated candidate.

All nominations should be marked Board Appointment Dube TradePort Corporation and be submitted to the Head of Department, 2nd Floor, 270 Jabu Ndlovu Street Pietermaritzburg, 3201 or emailed to Board.applications@kznedtea.gov.za

Closing date for Nomination is: 20 April 2020



transport

Department:
Transport
Province of KwaZulu-Natal

GAZETTE

LGKZNG43-2020-FEB

REGION: ALL

1) Application Number: APP0084287	2) Gazette Number: LGKZNG43-2020-FEB
3) Applicant: LE NENE ID NO. 5808210381084 Association: ZAMOKUHLE TAXI ASSOCIATION (PAULPIETERS)	4) Applicant Address: PO BOX 339 PAULPIETERSBURG 3180
5) Existing Licence Holder: NOT APPLICABLE ID NO. NOT APPLICABLE	6) Existing Licence Holder Address: NOT APPLICABLE
7) Type of application: ADD AUTHORISATIONS/ROUTES	8) Operating Licence Number: LKNKZN0117027
9) Vehicle Type: NOT AVAILABLE	10) 1 X 13 (SEATED) + 0 (STANDING)
11) Region: UTHUKELA	
12.1	2207J821004R10179031 - PAULPIETERSBURG TO DURBAN - ALTERNATIVE. FROM TAXI RANK TURN RIGHT TO KRUGER STREET TURN LEFT TO JOUBERT STREET, TURN LEFT TO MARK STREET, TURN LEFT TO HIGH STREET TO JOIN R33, PROCEED AND PASS VRYHEID TURN LEFT TO R69 AND TURN RIGHT R34 AND PROCEED TO PASS MELMOTH STRAIGHT UNTIL ROAD R66 PASS ESHOWE, GINGINDLOVU AND TURN RIGHT TO DOKODWENI TOLL PLAZA TO JOIN N2 STRAIGHT TO MVOTI TOLL PLAZA TILL OFF RAMP TO BALLITO AND TURN LEFT AND TURN RIGHT TO JOIN M4 RUTH FIRST HIGHWAY TO DURBAN THEN TURN RIGHT TO ARGYLE ROAD THEN TURN LEFT UMNENI ROAD R102 STRAIGHT TO DURBAN STATION TO DROP AND PICK RETURN FROM ASBORNE STREET TURN RIGHT TO FIRST AVENUE TILL STANFORD HILL STREET AND TURN RIGHT TO JOIN ARGYLE ROAD UNTIL PAULPIETERSBURG.
12.2	2207J81205GJ10179045 - FROM PAULPIETERSBURG TO JOHANNESBURG - ALTERNATIVE FROM PAULPIETERSBURG TAXI RANK TURN RIGHT TO KRUGER STREET, TURN LEFT TO JOUBERT STREET, TURN LEFT TO MARK STREET AND STRAIGHT TO LUNEBURG ROAD, TURN LEFT TO R543 ROAD STRAIGHT TO WAKKERSTROOM AND PASS, STRAIGHT AND PASS VOLKSRUST TO DEKOK STREET STRAIGHT AND TURN RIGHT TO R23 ROAD STRAIGHT TO STANDERTON AND PASS, STRAIGHT TO NELSON MANDELA DRIVE AND TURN LEFT TO KROGH STREET R23 ROAD STRAIGHT TO STANDERTON AND PASS, STRAIGHT TO NELSON MANDELA DRIVE AND TURN LEFT TO KROGH STREET R23 AND PASS BALFOUR, STRAIGHT PASS HEIDELBERG STRAIGHT TO N8 AND PASS VOOSLORUS STRAIGHT TO M2 STRAIGHT TO JOHANNESBURG TURN LEFT TO JOE SLOVO DRIVE AND JOIN STEMERT STREET AND TURN LEFT TO MIND STREET, TURN LEFT TO BEIT STREET AND JOIN BOK STREET TURN RIGHT TO TWIST STREET AND TURN LEFT TO WOLMARANS STREET THEN TURN LEFT TO KUNS MUSEUM STREET, TURN RIGHT STRAIGHT TO WONDEROUS TAXI RANK DROP AND PICK AND RETURN.
12.3	KZPRERC2815846 - PAULPETERSBURG TO GERMISTON FROM PAULPETERSBURG TAXI RANK TURN RIGHT TO KRUGER STREET, TURN LEFT TO JOUBERT STREET, TURN RIGHT TO MARKET STREET BECOMING R33 AND TURN LEFT TO JOIN N2 PASS PIET RETIEF, PROCEED WITH N2 PASS ERMELO USING BRUHUM STREET, LEFT TO SMITH STREET, RIGHT TO KERK STREET AND JOIN N17, PASS BETHAL, PASS TRICHARD, PASS KINROSS, PASS LEANDRA, PASS SPRINGS, PROCEED USING N17 AND TURN LEFT TO OSBORNE ROAD, TURN RIGHT TO KLIPPOOTJIE STREET, PROCEED TO INDUSTRIAL STREET, JOIN KERK STREET AND PROCEED STRAIGHT TO GERMISTON TAXI RANK, DROP PASSENGERS AND PICK PASSENGERS BACK TO PAULPETERSBURG. ALTERNATIVE ROUTE ON THE N17 TURN RIGHT TO ERMELO ROAD AND TURN LEFT TO SPRINGS, TURN RIGHT ON THE FIRST STREET AND TURN LEFT TO FOURTH AVENUE STREET, JOIN R21 TO BENONI, TURN LEFT TO R29 TO BENONI PAUL KRUGER HIGHWAY, TURN RIGHT TO MAIN REEF ROAD, TURN LEFT TO R23 BENONI TO NERON STREET, RIGHT TO TOM JONES STREET, TURN LEFT TO CHARUB STREET, TURN RIGHT PASS BENONI STATION, STRAIGHT TO LINCOLN ROAD M56 TO BOKSBURG, TURN RIGHT TO O.R. TAMBO ROAD AND TURN LEFT TO JOIN M6 TO GERMISTON, PROCEED STRAIGHT TO RAILWAY STREET AND TURN RIGHT TO QUARRY ROAD AND TURN TO GERMISTON TAXI RANK, DROP AND PICK PASSENGERS BACK TO PAULPETERSBURG.
12.4	KZPRERC2817463 - PAULPETERSBURG TO NEWCASTLE FROM PAULPETERSBURG TAXI RANK ALONG KRUGER STREET, TURN RIGHT TO KRUGER STREET, TURN RIGHT TO JOUBERT STREET, TURN RIGHT TO KERK STREET, TURN LEFT TO HIGH STREET, JOIN R33 PROCEED AND TURN RIGHT TOWARDS DUNDEE AND AT BLOODRIVER, TURN RIGHT TO R34 TOWARDS UTRECHT PROCEED AND TURN RIGHT TOWARDS OSIZWENI, PASS OSIZWENI, PASS MADADENI, TURN LEFT TO JOIN N1, TURN RIGHT TO ALLEN STREET, AND TURN LEFT TO KIRKLAND STREET, TURN RIGHT TO VOORTREKKER STREET AND PROCEED TO NEWCASTLE TAXI RANK DROP AND PICK PASSENGERS TO PAULPETERSBURG.



transport

Department:
Transport
Province of KwaZulu-Natal

GAZETTE

LGKZNG43-2020-FEB

REGION: ALL

1) Application Number: APP0102517	2) Gazette Number: LGKZNG43-2020-FEB
3) Applicant: ME MBATHA ID NO. 5601125510081 Association: ZAMOKUHLE TAXI ASSOCIATION (PAULPIETERS)	4) Applicant Address: P O BOX 9 PAULPIETERSBURG KWAZULU- NATAL 3180
5) Existing Licence Holder: NOT APPLICABLE ID NO. NOT APPLICABLE	6) Existing Licence Holder Address: NOT APPLICABLE
7) Type of application: ADD AUTHORISATIONS/ROUTES	8) Operating Licence Number: LGKZN0303000948
9) Vehicle Type: MINIBUS	10) 1 X 15 (SEATED) + 0 (STANDING)
11) Region: UTHUKELA	
12.1	2207J81205GJ10179045 - FROM PAULPIETERSBURG TO JOHANNESBURG – ALTERNATIVE FROM PAULPIETERSBURG TAXI RANK TURN RIGHT TO KRUGER STREET, TURN LEFT TO JOUBERT STREET, TURN LEFT TO MARK STREET AND STRAIGHT TO LUNEBURG ROAD, TURN LEFT TO R543 ROAD STRAIGHT TO WAKKERSTROOM AND PASS, STRAIGHT AND PASS VOLKSRUST TO DEKOK STREET STRAIGHT AND TURN RIGHT TO R23 ROAD STRAIGHT TO STANDERTON AND PASS, STRAIGHT TO NELSON MANDELA DRIVE AND TURN LEFT TO KROGH STREET R23 ROAD STRAIGHT TO STANDERTON AND PASS, STRAIGHT TO NELSON MANDELA DRIVE AND TURN LEFT TO KROGH STREET R23 AND PASS BALFOUR, STRAIGHT PASS HEIDELBERG STRAIGHT TO N8 AND PASS VOOSLORUS STRAIGHT TO M2 STRAIGHT TO JOHANNESBURG TURN LEFT TO JOE SLOVO DRIVE AND JOIN STEMERT STREET AND TURN LEFT TO MIND STREET, TURN LEFT TO BEIT STREET AND JOIN BOK STREET TURN RIGHT TO TWIST STREET AND TURN LEFT TO WOLMARANS STREET THEN TURN LEFT TO KUNS MUSEUM STREET, TURN RIGHT STRAIGHT TO WONDEROUS TAXI RANK DROP AND PICK AND RETURN.
12.2	2207J821004R10179031 - PAULPIETERSBURG TO DURBAN - ALTERNATIVE. FROM TAXI RANK TURN RIGHT TO KRUGER STREET TURN LEFT TO JOUBERT STREET, TURN LEFT TO MARK STREET, TURN LEFT TO HIGH STREET TO JOIN R33, PROCEED AND PASS VRYHEID TURN LEFT TO R69 AND TURN RIGHT R34 AND PROCEED TO PASS MELMOTH STRAIGHT UNTIL ROAD R66 PASS ESHOWE, GINGINDLOVU AND TURN RIGHT TO DOKODWENI TOLL PLAZA TO JOIN N2 STRAIGHT TO MVOTI TOLL PLAZA TILL OFF RAMP TO BALLITO AND TURN LEFT AND TURN RIGHT TO JOIN M4 RUTH FIRST HIGHWAY TO DURBAN THEN TURN RIGHT TO ARGYLE ROAD THEN TURN LEFT UMGENI ROAD R102 STRAIGHT TO DURBAN STATION TO DROP AND PICK RETURN FROM ASBORNE STREET TURN RIGHT TO FIRST AVENUE TILL STANFORD HILL STREET AND TURN RIGHT TO JOIN ARGYLE ROAD UNTIL PAULPIETERSBURG.
12.3	KZPRERC2815846 - PAULPETERSBURG TO GERMISTON FROM PAULPETERSBURG TAXI RANK TURN RIGHT TO KRUGER STREET, TURN LEFT TO JOUBERT STREET, TURN RIGHT TO MARKET STREET BECOMING R33 AND TURN LEFT TO JOIN N2 PASS PIET RETIEF, PROCEED WITH N2 PASS ERMELO USING BRUHEM STREET, LEFT TO SMITH STREET, RIGHT TO KERK STREET AND JOIN N17, PASS BETHAL, PASS TRICHARD, PASS KINROSS, PASS LEANDRA, PASS SPRINGS, PROCEED USING N17 AND TURN LEFT TO OSBORNE ROAD, TURN RIGHT TO KLIPPOOTJIE STREET, PROCEED TO INDUSTRIAL STREET, JOIN KERK STREET AND PROCEED STRAIGHT TO GERMISTON TAXI RANK, DROP PASSENGERS AND PICK PASSENGERS BACK TO PAULPETERSBURG. ALTERNATIVE ROUTE ON THE N17 TURN RIGHT TO ERMELO ROAD AND TURN LEFT TO SPRINGS, TURN RIGHT ON THE FIRST STREET AND TURN LEFT TO FOURTH AVENUE STREET, JOIN R21 TO BENONI, TURN LEFT TO R29 TO BENONI PAUL KRUGER HIGHWAY, TURN RIGHT TO MAIN REEF ROAD, TURN LEFT TO R23 BENONI TO NERON STREET, RIGHT TO TOM JONES STREET, TURN LEFT TO CHARUB STREET, TURN RIGHT PASS BENONI STATION, STRAIGHT TO LINCOLN ROAD M56 TO BOKSBURG, TURN RIGHT TO O.R. TAMBO ROAD AND TURN LEFT TO JOIN M6 TO GERMISTON, PROCEED STRAIGHT TO RAILWAY STREET AND TURN RIGHT TO QUARRY ROAD AND TURN TO GERMISTON TAXI RANK, DROP AND PICK PASSENGERS BACK TO PAULPETERSBURG.
12.4	KZPRERC2817463 - PAULPETERSBURG TO NEWCASTLE FROM PAULPETERSBURG TAXI RANK ALONG KRUGER STREET, TURN RIGHT TO KRUGER STREET, TURN RIGHT TO JOUBERT STREET, TURN RIGHT TO KERK STREET, TURN LEFT TO HIGH STREET, JOIN R33 PROCEED AND TURN RIGHT TOWARDS DUNDEE AND AT BLOODRIVER, TURN RIGHT TO R34 TOWARDS UTRECHT PROCEED AND TURN RIGHT TOWARDS OSIZWENI, PASS OSIZWENI, PASS MADADENI, TURN LEFT TO JOIN N1, TURN RIGHT TO ALLEN STREET, AND TURN LEFT TO KIRKLAND STREET, TURN RIGHT TO VOORTREKKER STREET AND PROCEED TO NEWCASTLE TAXI RANK DROP AND PICK PASSENGERS TO PAULPETERSBURG.



transport

Department:
Transport
Province of KwaZulu-Natal

GAZETTE

LGKZNG43-2020-FEB

REGION: ALL

1) Application Number: APP0102745	2) Gazette Number: LGKZNG43-2020-FEB
3) Applicant: ME MAHLABA ID NO. 6002285354080 Association: ZAMOKUHLE TAXI ASSOCIATION (PAULPIETERS)	4) Applicant Address: P.O BOX 85 PAULPIETERSBURG 3180 3180
5) Existing Licence Holder: NOT APPLICABLE ID NO. NOT APPLICABLE	6) Existing Licence Holder Address: NOT APPLICABLE
7) Type of application: ADD AUTHORISATIONS/ROUTES	8) Operating Licence Number: LGKZN0303000899
9) Vehicle Type: MINIBUS	10) 1 X 15 (SEATED) + 0 (STANDING)
11) Region: UTHUKELA	
12.1	<p>KZPRERC2815846 - PAULPETERSBURG TO GERMISTON FROM PAULPETERSBURG TAXI RANK TURN RIGHT TO KRUGER STREET, TURN LEFT TO JOUBERT STREET, TURN RIGHT TO MARKET STREET BECOMING R33 AND TURN LEFT TO JOIN N2 PASS PIET RETIEF, PROCEED WITH N2 PASS ERMELO USING BRUHM STREET, LEFT TO SMITH STREET, RIGHT TO KERK STREET AND JOIN N17, PASS BETHAL, PASS TRICHARD, PASS KINROSS, PASS LEANDRA, PASS SPRINGS, PROCEED USING N17 AND TURN LEFT TO OSBORNE ROAD, TURN RIGHT TO KLIPPOOTJIE STREET, PROCEED TO INDUSTRIAL STREET, JOIN KERK STREET AND PROCEED STRAIGHT TO GERMISTON TAXI RANK, DROP PASSENGERS AND PICK PASSENGERS BACK TO PAULPETERSBURG.</p> <p>ALTERNATIVE ROUTE ON THE N17 TURN RIGHT TO ERMELO ROAD AND TURN LEFT TO SPRINGS, TURN RIGHT ON THE FIRST STREET AND TURN LEFT TO FOURTH AVENUE STREET, JOIN R21 TO BENONI, TURN LEFT TO R29 TO BENONI PAUL KRUGER HIGHWAY, TURN RIGHT TO MAIN REEF ROAD, TURN LEFT TO R23 BENONI TO NERON STREET, RIGHT TO TOM JONES STREET, TURN LEFT TO CHARUB STREET, TURN RIGHT PASS BENONI STATION, STRAIGHT TO LINCOLN ROAD M56 TO BOKSBURG, TURN RIGHT TO O.R. TAMBO ROAD AND TURN LEFT TO JOIN M6 TO GERMISTON, PROCEED STRAIGHT TO RAILWAY STREET AND TURN RIGHT TO QUARRY ROAD AND TURN TO GERMISTON TAXI RANK, DROP AND PICK PASSENGERS BACK TO PAULPETERSBURG.</p>
12.2	<p>KZPRERC2817463 - PAULPETERSBURG TO NEWCASTLE FROM PAULPETERSBURG TAXI RANK ALONG KRUGER STREET, TURN RIGHT TO KRUGER STREET, TURN RIGHT TO JOUBERT STREET, TURN RIGHT TO KERK STREET, TURN LEFT TO HIGH STREET, JOIN R3 PROCEED AND TURN RIGHT TOWARDS DUNDEE AND AT BLOODRIVER, TURN RIGHT TO R34 TOWARDS UTRECHT PROCEED AND TURN RIGHT TOWARDS OSIZWENI, PASS OSIZWENI, PASS MADADENI, TURN LEFT TO JOIN N1, TURN RIGHT TO ALLEN STREET, AND TURN LEFT TO KIRKLAND STREET, TURN RIGHT TO VOORTREKKER STREET AND PROCEED TO NEWCASTLE TAXI RANK DROP AND PICK PASSENGERS TO PAULPETERSBURG.</p>



transport

Department:
Transport
Province of KwaZulu-Natal

GAZETTE

LGKZNG43-2020-FEB

REGION: ALL

1) Application Number: APP0102746	2) Gazette Number: LGKZNG43-2020-FEB
3) Applicant: ME MAHLABA ID NO. 6002285354080 Association: ZAMOKUHLE TAXI ASSOCIATION (PAULPIETERS)	4) Applicant Address: P.O BOX 85 PAULPIETERSBURG 3180 3180
5) Existing Licence Holder: NOT APPLICABLE ID NO. NOT APPLICABLE	6) Existing Licence Holder Address: NOT APPLICABLE
7) Type of application: ADD AUTHORISATIONS/ROUTES	8) Operating Licence Number: LGKZN0303000898
9) Vehicle Type: MINIBUS	10) 1 X 14 (SEATED) + 0 (STANDING)
11) Region: UTHUKELA	
12.1	2207J821004R10179031 - PAULPIETERSBURG TO DURBAN - ALTERNATIVE. FROM TAXI RANK TURN RIGHT TO KRUGER STREET TURN LEFT TO JOUBERT STREET, TURN LEFT TO MARK STREET, TURN LEFT TO HIGH STREET TO JOIN R33, PROCEED AND PASS VRYHEID TURN LEFT TO R69 AND TURN RIGHT R34 AND PROCEED TO PASS MELMOTH STRAIGHT UNTIL ROAD R66 PASS ESHOWE, GINGINDLOVU AND TURN RIGHT TO DOKODWENI TOLL PLAZA TO JOIN N2 STRAIGHT TO MVOTI TOLL PLAZA TILL OFF RAMP TO BALLITO AND TURN LEFT AND TURN RIGHT TO JOIN M4 RUTH FIRST HIGHWAY TO DURBAN THEN TURN RIGHT TO ARGYLE ROAD THEN TURN LEFT UMGANGI ROAD R102 STRAIGHT TO DURBAN STATION TO DROP AND PICK RETURN FROM ASBORNE STREET TURN RIGHT TO FIRST AVENUE TILL STANFORD HILL STREET AND TURN RIGHT TO JOIN ARGYLE ROAD UNTIL PAULPIETERSBURG.
12.2	2207J81205GJ10179045 - FROM PAULPIETERSBURG TO JOHANNESBURG – ALTERNATIVE FROM PAULPIETERSBURG TAXI RANK TURN RIGHT TO KRUGER STREET, TURN LEFT TO JOUBERT STREET, TURN LEFT TO MARK STREET AND STRAIGHT TO LUNEBURG ROAD, TURN LEFT TO R543 ROAD STRAIGHT TO WAKKERSTROOM AND PASS, STRAIGHT AND PASS VOLKSRUST TO DEKOK STREET STRAIGHT AND TURN RIGHT TO R23 ROAD STRAIGHT TO STANDERTON AND PASS, STRAIGHT TO NELSON MANDELA DRIVE AND TURN LEFT TO KROGH STREET R23 ROAD STRAIGHT TO STANDERTON AND PASS, STRAIGHT TO NELSON MANDELA DRIVE AND TURN LEFT TO KROGH STREET R23 AND PASS BALFOUR, STRAIGHT PASS HEIDELBERG STRAIGHT TO N8 AND PASS VOOSLORUS STRAIGHT TO M2 STRAIGHT TO JOHANNESBURG TURN LEFT TO JOE SLOVO DRIVE AND JOIN STEWART STREET AND TURN LEFT TO MIND STREET, TURN LEFT TO BEIT STREET AND JOIN BOK STREET TURN RIGHT TO TWIST STREET AND TURN LEFT TO WOLMARANS STREET THEN TURN LEFT TO KUNZ MUSEUM STREET, TURN RIGHT STRAIGHT TO WONDEROUS TAXI RANK DROP AND PICK AND RETURN.
12.3	KZPRERC2815846 - PAULPETERSBURG TO GERMISTON FROM PAULPETERSBURG TAXI RANK TURN RIGHT TO KRUGER STREET, TURN LEFT TO JOUBERT STREET, TURN RIGHT TO MARKET STREET BECOMING R33 AND TURN LEFT TO JOIN N2 PASS PIET RETIEF, PROCEED WITH N2 PASS ERMELO USING BRUHM STREET, LEFT TO SMITH STREET, RIGHT TO KERK STREET AND JOIN N17, PASS BETHAL, PASS TRICHARD, PASS KINROSS, PASS LEANDRA, PASS SPRINGS, PROCEED USING N17 AND TURN LEFT TO OSBORNE ROAD, TURN RIGHT TO KLIPPOOTJIE STREET, PROCEED TO INDUSTRIAL STREET, JOIN KERK STREET AND PROCEED STRAIGHT TO GERMISTON TAXI RANK, DROP PASSENGERS AND PICK PASSENGERS BACK TO PAULPETERSBURG. ALTERNATIVE ROUTE ON THE N17 TURN RIGHT TO ERMELO ROAD AND TURN LEFT TO SPRINGS, TURN RIGHT ON THE FIRST STREET AND TURN LEFT TO FOURTH AVENUE STREET, JOIN R21 TO BENONI, TURN LEFT TO R29 TO BENONI PAUL KRUGER HIGHWAY, TURN RIGHT TO MAIN REEF ROAD, TURN LEFT TO R23 BENONI TO NERON STREET, RIGHT TO TOM JONES STREET, TURN LEFT TO CHARUB STREET, TURN RIGHT PASS BENONI STATION, STRAIGHT TO LINCOLN ROAD M56 TO BOKSBURG, TURN RIGHT TO O.R. TAMBO ROAD AND TURN LEFT TO JOIN M6 TO GERMISTON, PROCEED STRAIGHT TO RAILWAY STREET AND TURN RIGHT TO QUARRY ROAD AND TURN TO GERMISTON TAXI RANK, DROP AND PICK PASSENGERS BACK TO PAULPETERSBURG.
12.4	KZPRERC2817463 - PAULPETERSBURG TO NEWCASTLE FROM PAULPETERSBURG TAXI RANK ALONG KRUGER STREET, TURN RIGHT TO KRUGER STREET, TURN RIGHT TO JOUBERT STREET, TURN RIGHT TO KERK STREET, TURN LEFT TO HIGH STREET, JOIN R33 PROCEED AND TURN RIGHT TOWARDS DUNDEE AND AT BLOODRIVER, TURN RIGHT TO R34 TOWARDS UTRECHT PROCEED AND TURN RIGHT TOWARDS OSIZWENI, PASS OSIZWENI, PASS MADADENI, TURN LEFT TO JOIN N1, TURN RIGHT TO ALLEN STREET, AND TURN LEFT TO KIRKLAND STREET, TURN RIGHT TO VOORTREKKER STREET AND PROCEED TO NEWCASTLE TAXI RANK DROP AND PICK PASSENGERS TO PAULPETERSBURG.



transport

Department:
Transport
Province of KwaZulu-Natal

GAZETTE

LGKZNG43-2020-FEB

REGION: ALL

1) Application Number: APP0102750	2) Gazette Number: LGKZNG43-2020-FEB
3) Applicant: BM MAVUSO ID NO. 4006215321087 Association: ZAMOKUHLE TAXI ASSOCIATION (PAULPIETERS)	4) Applicant Address: PO BOX 580 PAULPEITERSBURG KWAZULU-NATAL 3180
5) Existing Licence Holder: NOT APPLICABLE ID NO. NOT APPLICABLE	6) Existing Licence Holder Address: NOT APPLICABLE
7) Type of application: ADD AUTHORISATIONS/ROUTES	8) Operating Licence Number: LGKZN0303000371
9) Vehicle Type: MINIBUS	10) 1 X 15 (SEATED) + 0 (STANDING)
11) Region: UTHUKELA	
12.1	2207J821004R10179031 - PAULPIETERSBURG TO DURBAN - ALTERNATIVE. FROM TAXI RANK TURN RIGHT TO KRUGER STREET TURN LEFT TO JOUBERT STREET, TURN LEFT TO MARK STREET, TURN LEFT TO HIGH STREET TO JOIN R33, PROCEED AND PASS VRYHEID TURN LEFT TO R69 AND TURN RIGHT R34 AND PROCEED TO PASS MELMOTH STRAIGHT UNTIL ROAD R66 PASS ESHOWE, GINGINDLOVU AND TURN RIGHT TO DOKODWENI TOLL PLAZA TO JOIN N2 STRAIGHT TO MVOTI TOLL PLAZA TILL OFF RAMP TO BALLITO AND TURN LEFT AND TURN RIGHT TO JOIN M4 RUTH FIRST HIGHWAY TO DURBAN THEN TURN RIGHT TO ARGYLE ROAD THEN TURN LEFT UMGENI ROAD R102 STRAIGHT TO DURBAN STATION TO DROP AND PICK RETURN FROM ASBORNE STREET TURN RIGHT TO FIRST AVENUE TILL STANFORD HILL STREET AND TURN RIGHT TO JOIN ARGYLE ROAD UNTIL PAULPIETERSBURG.
12.2	KZPRERC2815846 - PAULPETERSBURG TO GERMISTON FROM PAULPETERSBURG TAXI RANK TURN RIGHT TO KRUGER STREET, TURN LEFT TO JOUBERT STREET, TURN RIGHT TO MARKET STREET BECOMING R33 AND TURN LEFT TO JOIN N2 PASS PIET RETIEF, PROCEED WITH N2 PASS ERMELO USING BRUHUM STREET, LEFT TO SMITH STREET, RIGHT TO KERK STREET AND JOIN N17, PASS BETHAL, PASS TRICHARD, PASS KINROSS, PASS LEANDRA, PASS SPRINGS, PROCEED USING N17 AND TURN LEFT TO OSBORNE ROAD, TURN RIGHT TO KLIPPOOTJIE STREET, PROCEED TO INDUSTRIAL STREET, JOIN KERK STREET AND PROCEED STRAIGHT TO GERMISTON TAXI RANK, DROP PASSENGERS AND PICK PASSENGERS BACK TO PAULPETERSBURG. ALTERNATIVE ROUTE ON THE N17 TURN RIGHT TO ERMELO ROAD AND TURN LEFT TO SPRINGS, TURN RIGHT ON THE FIRST STREET AND TURN LEFT TO FOURTH AVENUE STREET, JOIN R21 TO BENONI, TURN LEFT TO R29 TO BENONI PAUL KRUGER HIGHWAY, TURN RIGHT TO MAIN REEF ROAD, TURN LEFT TO R23 BENONI TO NERON STREET, RIGHT TO TOM JONES STREET, TURN LEFT TO CHARUB STREET, TURN RIGHT PASS BENONI STATION, STRAIGHT TO LINCOLN ROAD M56 TO BOKSBURG, TURN RIGHT TO O.R. TAMBO ROAD AND TURN LEFT TO JOIN M6 TO GERMISTON, PROCEED STRAIGHT TO RAILWAY STREET AND TURN RIGHT TO QUARRY ROAD AND TURN TO GERMISTON TAXI RANK, DROP AND PICK PASSENGERS BACK TO PAULPETERSBURG.
12.3	KZPRERC2817463 - PAULPETERSBURG TO NEWCASTLE FROM PAULPETERSBURG TAXI RANK ALONG KRUGER STREET, TURN RIGHT TO KRUGER STREET, TURN RIGHT TO JOUBERT STREET, TURN RIGHT TO KERK STREET, TURN LEFT TO HIGH STREET, JOIN R33 PROCEED AND TURN RIGHT TOWARDS DUNDEE AND AT BLOODRIVER, TURN RIGHT TO R34 TOWARDS UTRECHT PROCEED AND TURN RIGHT TOWARDS OSIZWENI, PASS OSIZWENI, PASS MADADENI, TURN LEFT TO JOIN N1, TURN RIGHT TO ALLEN STREET, AND TURN LEFT TO KIRKLAND STREET, TURN RIGHT TO VOORTREKKER STREET AND PROCEED TO NEWCASTLE TAXI RANK DROP AND PICK PASSENGERS TO PAULPETERSBURG.



transport

Department:
Transport
Province of KwaZulu-Natal

GAZETTE

LGKZNG43-2020-FEB

REGION: ALL

1) Application Number: APP0102752	2) Gazette Number: LGKZNG43-2020-FEB
3) Applicant: TH NENE ID NO. 5304250542082 Association: ZAMOKUHLE TAXI ASSOCIATION (PAULPIETERS)	4) Applicant Address: P.O BOX 149 PAULPIETERSBURG KWAZULU-NATAL
5) Existing Licence Holder: NOT APPLICABLE ID NO. NOT APPLICABLE	6) Existing Licence Holder Address: 3180 NOT APPLICABLE
7) Type of application: ADD AUTHORISATIONS/ROUTES	8) Operating Licence Number: LGKZN0303000889
9) Vehicle Type: MINIBUS	10) 1 X 15 (SEATED) + 0 (STANDING)
11) Region: UTHUKELA	
12.1	<p>KZPRERC2815846 - PAULPETERSBURG TO GERMISTON FROM PAULPETERSBURG TAXI RANK TURN RIGHT TO KRUGER STREET, TURN LEFT TO JOUBERT STREET, TURN RIGHT TO MARKET STREET BECOMING R33 AND TURN LEFT TO JOIN N2 PASS PIET RETIEF, PROCEED WITH N2 PASS ERMELO USING BRUHEM STREET, LEFT TO SMITH STREET, RIGHT TO KERK STREET AND JOIN N17, PASS BETHAL, PASS TRICHARD, PASS KINROSS, PASS LEANDRA, PASS SPRINGS, PROCEED USING N17 AND TURN LEFT TO OSBORNE ROAD, TURN RIGHT TO KLIPPOOTJIE STREET, PROCEED TO INDUSTRIAL STREET, JOIN KERK STREET AND PROCEED STRAIGHT TO GERMISTON TAXI RANK, DROP PASSENGERS AND PICK PASSENGERS BACK TO PAULPETERSBURG.</p> <p>ALTERNATIVE ROUTE ON THE N17 TURN RIGHT TO ERMELO ROAD AND TURN LEFT TO SPRINGS, TURN RIGHT ON THE FIRST STREET AND TURN LEFT TO FOURTH AVENUE STREET, JOIN R21 TO BENONI, TURN LEFT TO R29 TO BENONI PAUL KRUGER HIGHWAY, TURN RIGHT TO MAIN REEF ROAD, TURN LEFT TO R3 BENONI TO NERON STREET, RIGHT TO TOM JONES STREET, TURN LEFT TO CHARUB STREET, TURN RIGHT PASS BENONI STATION, STRAIGHT TO LINCOLN ROAD M56 TO BOKSBURG, TURN RIGHT TO O.R. TAMBO ROAD AND TURN LEFT TO JOIN M6 TO GERMISTON, PROCEED STRAIGHT TO RAILWAY STREET AND TURN RIGHT TO QUARRY ROAD AND TURN TO GERMISTON TAXI RANK, DROP AND PICK PASSENGERS BACK TO PAULPETERSBURG.</p>
12.2	<p>KZPRERC2817463 - PAULPETERSBURG TO NEWCASTLE FROM PAULPETERSBURG TAXI RANK ALONG KRUGER STREET, TURN RIGHT TO KRUGER STREET, TURN RIGHT TO JOUBERT STREET, TURN RIGHT TO KERK STREET, TURN LEFT TO HIGH STREET, JOIN R33 PROCEED AND TURN RIGHT TOWARDS DUNDEE AND AT BLOODRIVER, TURN RIGHT TO R34 TOWARDS UTRECHT PROCEED AND TURN RIGHT TOWARDS OSIZWENI, PASS OSIZWENI, PASS MADADENI, TURN LEFT TO JOIN N1, TURN RIGHT TO ALLEN STREET, AND TURN LEFT TO KIRKLAND STREET, TURN RIGHT TO VOORTREKKER STREET AND PROCEED TO NEWCASTLE TAXI RANK DROP AND PICK PASSENGERS TO PAULPETERSBURG.</p>



transport

Department:
Transport
Province of KwaZulu-Natal

GAZETTE

LGKZNG43-2020-FEB

REGION: ALL

1)	Application Number: APP0102762	2)	Gazette Number: LGKZNG43-2020-FEB
3)	Applicant: BM MAVUSO ID NO. 4006215321087 Association: ZAMOKUHLE TAXI ASSOCIATION (PAULPIETERS)	4)	Applicant Address: PO BOX 580 PAULPEITERSBUERG KWAZULU-NATAL 3180
5)	Existing Licence Holder: NOT APPLICABLE ID NO. NOT APPLICABLE	6)	Existing Licence Holder Address: NOT APPLICABLE
7)	Type of application: ADD AUTHORISATIONS/ROUTES	8)	Operating Licence Number: LGKZN1003000165
9)	Vehicle Type: MINIBUS	10)	1 X 14 (SEATED) + 0 (STANDING)
11)	Region: UTHUKELA		
12.1	2207J821004R10179031 - PAULPIETERSBURG TO DURBAN - ALTERNATIVE. FROM TAXI RANK TURN RIGHT TO KRUGER STREET TURN LEFT TO JOUBERT STREET, TURN LEFT TO MARK STREET, TURN LEFT TO HIGH STREET TO JOIN R33, PROCEED AND PASS VRYHEID TURN LEFT TO R69 AND TURN RIGHT R34 AND PROCEED TO PASS MELMOTH STRAIGHT UNTIL ROAD R66 PASS ESHOWE, GINGINDLOVU AND TURN RIGHT TO DOKODWENI TOLL PLAZA TO JOIN N2 STRAIGHT TO MVOTI TOLL PLAZA TILL OFF RAMP TO BALLITO AND TURN LEFT AND TURN RIGHT TO JOIN M4 RUTH FIRST HIGHWAY TO DURBAN THEN TURN RIGHT TO ARGYLE ROAD THEN TURN LEFT UMGINGENI ROAD R102 STRAIGHT TO DURBAN STATION TO DROP AND PICK RETURN FROM ASBORNE STREET TURN RIGHT TO FIRST AVENUE TILL STANFORD HILL STREET AND TURN RIGHT TO JOIN ARGYLE ROAD UNTIL PAULPIETERSBURG.		
12.2	2207J81205GJ10179045 - FROM PAULPIETERSBURG TO JOHANNESBURG – ALTERNATIVE FROM PAULPIETERSBURG TAXI RANK TURN RIGHT TO KRUGER STREET, TURN LEFT TO JOUBERT STREET, TURN LEFT TO MARK STREET AND STRAIGHT TO LUNEBURG ROAD, TURN LEFT TO R543 ROAD STRAIGHT TO WAKKERSTROOM AND PASS, STRAIGHT AND PASS VOLKSRUST TO DEKOK STREET STRAIGHT AND TURN RIGHT TO R23 ROAD STRAIGHT TO STANDERTON AND PASS, STRAIGHT TO NELSON MANDELA DRIVE AND TURN LEFT TO KROGH STREET R23 ROAD STRAIGHT TO STANDERTON AND PASS, STRAIGHT TO NELSON MANDELA DRIVE AND TURN LEFT TO KROGH STREET R23 AND PASS BALFOUR, STRAIGHT PASS HEIDELBERG STRAIGHT TO N8 AND PASS VOOSLORUS STRAIGHT TO M2 STRAIGHT TO JOHANNESBURG TURN LEFT TO JOE SLOVO DRIVE AND JOIN STEWART STREET AND TURN LEFT TO MIND STREET, TURN LEFT TO BEIT STREET AND JOIN BOK STREET TURN RIGHT TO TWIST STREET AND TURN LEFT TO WOLMARANS STREET THEN TURN LEFT TO KUNZ MUSEUM STREET, TURN RIGHT STRAIGHT TO WONDEROUS TAXI RANK DROP AND PICK AND RETURN.		
12.3	KZPRERC2815846 - PAULPETERSBURG TO GERMISTON FROM PAULPETERSBURG TAXI RANK TURN RIGHT TO KRUGER STREET, TURN LEFT TO JOUBERT STREET, TURN RIGHT TO MARKET STREET BECOMING R33 AND TURN LEFT TO JOIN N2 PASS PIET RETIEF, PROCEED WITH N2 PASS ERMELO USING BRUHEM STREET, LEFT TO SMITH STREET, RIGHT TO KERK STREET AND JOIN N17, PASS BETHAL, PASS TRICHARD, PASS KINROSS, PASS LEANDRA, PASS SPRINGS, PROCEED USING N17 AND TURN LEFT TO OSBORNE ROAD, TURN RIGHT TO KLIPPOOTJIE STREET, PROCEED TO INDUSTRIAL STREET, JOIN KERK STREET AND PROCEED STRAIGHT TO GERMISTON TAXI RANK, DROP PASSENGERS AND PICK PASSENGERS BACK TO PAULPETERSBURG. ALTERNATIVE ROUTE ON THE N17 TURN RIGHT TO ERMELO ROAD AND TURN LEFT TO SPRINGS, TURN RIGHT ON THE FIRST STREET AND TURN LEFT TO FOURTH AVENUE STREET, JOIN R21 TO BENONI, TURN LEFT TO R29 TO BENONI PAUL KRUGER HIGHWAY, TURN RIGHT TO MAIN REEF ROAD, TURN LEFT TO R23 BENONI TO NERON STREET, RIGHT TO TOM JONES STREET, TURN LEFT TO CHARUB STREET, TURN RIGHT PASS BENONI STATION, STRAIGHT TO LINCOLN ROAD M56 TO BOKSBURG, TURN RIGHT TO O.R. TAMBO ROAD AND TURN LEFT TO JOIN M6 TO GERMISTON, PROCEED STRAIGHT TO RAILWAY STREET AND TURN RIGHT TO QUARRY ROAD AND TURN TO GERMISTON TAXI RANK, DROP AND PICK PASSENGERS BACK TO PAULPETERSBURG.		
12.4	KZPRERC2817463 - PAULPETERSBURG TO NEWCASTLE FROM PAULPETERSBURG TAXI RANK ALONG KRUGER STREET, TURN RIGHT TO KRUGER STREET, TURN RIGHT TO JOUBERT STREET, TURN RIGHT TO KERK STREET, TURN LEFT TO HIGH STREET, JOIN R33 PROCEED AND TURN RIGHT TOWARDS DUNDEE AND AT BLOODRIVER, TURN RIGHT TO R34 TOWARDS UTRECHT PROCEED AND TURN RIGHT TOWARDS OSIZWENI, PASS OSIZWENI, PASS MADADENI, TURN LEFT TO JOIN N1, TURN RIGHT TO ALLEN STREET, AND TURN LEFT TO KIRKLAND STREET, TURN RIGHT TO VOORTREKKER STREET AND PROCEED TO NEWCASTLE TAXI RANK DROP AND PICK PASSENGERS TO PAULPETERSBURG.		



transport

Department:
Transport
Province of KwaZulu-Natal

GAZETTE

LGKZNG43-2020-FEB

REGION: ALL

1) Application Number: APP0102763	2) Gazette Number: LGKZNG43-2020-FEB
3) Applicant: TP ZIKALALA ID NO. 5904140481084 Association: ZAMOKUHLE TAXI ASSOCIATION (PAULPIETERS)	4) Applicant Address: P O BOX 85 PAULPIETERSBURG KWAZULU-NATAL 3180
5) Existing Licence Holder: NOT APPLICABLE ID NO. NOT APPLICABLE	6) Existing Licence Holder Address: NOT APPLICABLE
7) Type of application: ADD AUTHORISATIONS/ROUTES	8) Operating Licence Number: LGKZN1003000162
9) Vehicle Type: MINIBUS	10) 1 X 15 (SEATED) + 0 (STANDING)
11) Region: UTHUKELA	
12.1	2207J81205GJ10179045 - FROM PAULPIETERSBURG TO JOHANNESBURG – ALTERNATIVE FROM PAULPIETERSBURG TAXI RANK TURN RIGHT TO KRUGER STREET, TURN LEFT TO JOUBERT STREET, TURN LEFT TO MARK STREET AND STRAIGHT TO LUNEBURG ROAD, TURN LEFT TO R543 ROAD STRAIGHT TO WAKKERSTROOM AND PASS, STRAIGHT AND PASS VOLKSRUST TO DEKOK STREET STRAIGHT AND TURN RIGHT TO R23 ROAD STRAIGHT TO STANDERTON AND PASS, STRAIGHT TO NELSON MANDELA DRIVE AND TURN LEFT TO KROGH STREET R23 ROAD STRAIGHT TO STANDERTON AND PASS, STRAIGHT TO NELSON MANDELA DRIVE AND TURN LEFT TO KROGH STREET R23 AND PASS BALFOUR, STRAIGHT PASS HEIDELBERG STRAIGHT TO N8 AND PASS VOOSLORUS STRAIGHT TO M2 STRAIGHT TO JOHANNESBURG TURN LEFT TO JOE SLOVO DRIVE AND JOIN STEMERT STREET AND TURN LEFT TO MIND STREET, TURN LEFT TO BEIT STREET AND JOIN BOK STREET TURN RIGHT TO TWIST STREET AND TURN LEFT TO WOLMARANS STREET THEN TURN LEFT TO KUNS MUSEUM STREET, TURN RIGHT STRAIGHT TO WONDEROUS TAXI RANK DROP AND PICK AND RETURN.
12.2	2207J821004R10179031 - PAULPIETERSBURG TO DURBAN - ALTERNATIVE. FROM TAXI RANK TURN RIGHT TO KRUGER STREET TURN LEFT TO JOUBERT STREET, TURN LEFT TO MARK STREET, TURN LEFT TO HIGH STREET TO JOIN R33, PROCEED AND PASS VRYHEID TURN LEFT TO R69 AND TURN RIGHT R34 AND PROCEED TO PASS MELMOTH STRAIGHT UNTIL ROAD R66 PASS ESHOWE, GINGINDLOVU AND TURN RIGHT TO DOKODWENI TOLL PLAZA TO JOIN N2 STRAIGHT TO MVOTI TOLL PLAZA TILL OFF RAMP TO BALLITO AND TURN LEFT AND TURN RIGHT TO JOIN M4 RUTH FIRST HIGHWAY TO DURBAN THEN TURN RIGHT TO ARGYLE ROAD THEN TURN LEFT UMGENI ROAD R102 STRAIGHT TO DURBAN STATION TO DROP AND PICK RETURN FROM ASBORNE STREET TURN RIGHT TO FIRST AVENUE TILL STANFORD HILL STREET AND TURN RIGHT TO JOIN ARGYLE ROAD UNTIL PAULPIETERSBURG.
12.3	KZPRERC2815846 - PAULPETERSBURG TO GERMISTON FROM PAULPETERSBURG TAXI RANK TURN RIGHT TO KRUGER STREET, TURN LEFT TO JOUBERT STREET, TURN RIGHT TO MARKET STREET BECOMING R33 AND TURN LEFT TO JOIN N2 PASS PIET RETIEF, PROCEED WITH N2 PASS ERMELO USING BRUHEM STREET, LEFT TO SMITH STREET, RIGHT TO KERK STREET AND JOIN N17, PASS BETHAL, PASS TRICHARD, PASS KINROSS, PASS LEANDRA, PASS SPRINGS, PROCEED USING N17 AND TURN LEFT TO OSBORNE ROAD, TURN RIGHT TO KLIPPOOTJIE STREET, PROCEED TO INDUSTRIAL STREET, JOIN KERK STREET AND PROCEED STRAIGHT TO GERMISTON TAXI RANK, DROP PASSENGERS AND PICK PASSENGERS BACK TO PAULPETERSBURG. ALTERNATIVE ROUTE ON THE N17 TURN RIGHT TO ERMELO ROAD AND TURN LEFT TO SPRINGS, TURN RIGHT ON THE FIRST STREET AND TURN LEFT TO FOURTH AVENUE STREET, JOIN R21 TO BENONI, TURN LEFT TO R29 TO BENONI PAUL KRUGER HIGHWAY, TURN RIGHT TO MAIN REEF ROAD, TURN LEFT TO R23 BENONI TO NERON STREET, RIGHT TO TOM JONES STREET, TURN LEFT TO CHARUB STREET, TURN RIGHT PASS BENONI STATION, STRAIGHT TO LINCOLN ROAD M56 TO BOKSBURG, TURN RIGHT TO O.R. TAMBO ROAD AND TURN LEFT TO JOIN M6 TO GERMISTON, PROCEED STRAIGHT TO RAILWAY STREET AND TURN RIGHT TO QUARRY ROAD AND TURN TO GERMISTON TAXI RANK, DROP AND PICK PASSENGERS BACK TO PAULPETERSBURG.
12.4	KZPRERC2817463 - PAULPETERSBURG TO NEWCASTLE FROM PAULPETERSBURG TAXI RANK ALONG KRUGER STREET, TURN RIGHT TO KRUGER STREET, TURN RIGHT TO JOUBERT STREET, TURN RIGHT TO KERK STREET, TURN LEFT TO HIGH STREET, JOIN R33 PROCEED AND TURN RIGHT TOWARDS DUNDEE AND AT BLOODRIVER, TURN RIGHT TO R34 TOWARDS UTRECHT PROCEED AND TURN RIGHT TOWARDS OSIZWENI, PASS OSIZWENI, PASS MADADENI, TURN LEFT TO JOIN N1, TURN RIGHT TO ALLEN STREET, AND TURN LEFT TO KIRKLAND STREET, TURN RIGHT TO VOORTREKKER STREET AND PROCEED TO NEWCASTLE TAXI RANK DROP AND PICK PASSENGERS TO PAULPETERSBURG.



transport

Department:
Transport
Province of KwaZulu-Natal

GAZETTE

LGKZNG43-2020-FEB

REGION: ALL

1) Application Number: APP0102766	2) Gazette Number: LGKZNG43-2020-FEB
3) Applicant: MA XABA ID NO. 7509015555082 Association: ZAMOKUHLE TAXI ASSOCIATION (PAULPIETERS)	4) Applicant Address: P.O BOX 85 PAULPIETERSBURG KWAZULU-NATAL 3180
5) Existing Licence Holder: NOT APPLICABLE ID NO. NOT APPLICABLE	6) Existing Licence Holder Address: NOT APPLICABLE
7) Type of application: ADD AUTHORISATIONS/ROUTES	8) Operating Licence Number: LGKZN0303000305
9) Vehicle Type: MINIBUS	10) 1 X 15 (SEATED) + 0 (STANDING)
11) Region: UTHUKELA	
12.1	2207J821004R10179031 - PAULPIETERSBURG TO DURBAN - ALTERNATIVE. FROM TAXI RANK TURN RIGHT TO KRUGER STREET TURN LEFT TO JOUBERT STREET, TURN LEFT TO MARK STREET, TURN LEFT TO HIGH STREET TO JOIN R33, PROCEED AND PASS VRYHEID TURN LEFT TO R69 AND TURN RIGHT R34 AND PROCEED TO PASS MELMOTH STRAIGHT UNTIL ROAD R66 PASS ESHOWE, GINGINDLOVU AND TURN RIGHT TO DOKODWENI TOLL PLAZA TO JOIN N2 STRAIGHT TO MVOTI TOLL PLAZA TILL OFF RAMP TO BALLITO AND TURN LEFT AND TURN RIGHT TO JOIN M4 RUTH FIRST HIGHWAY TO DURBAN THEN TURN RIGHT TO ARGYLE ROAD THEN TURN LEFT UMGENI ROAD R102 STRAIGHT TO DURBAN STATION TO DROP AND PICK RETURN FROM ASBORNE STREET TURN RIGHT TO FIRST AVENUE TILL STANFORD HILL STREET AND TURN RIGHT TO JOIN ARGYLE ROAD UNTIL PAULPIETERSBURG.
12.2	2207J81205GJ10179045 - FROM PAULPIETERSBURG TO JOHANNESBURG - ALTERNATIVE FROM PAULPIETERSBURG TAXI RANK TURN RIGHT TO KRUGER STREET, TURN LEFT TO JOUBERT STREET, TURN LEFT TO MARK STREET AND STRAIGHT TO LUNEBURG ROAD, TURN LEFT TO R543 ROAD STRAIGHT TO WAKKERSTROOM AND PASS, STRAIGHT AND PASS VOLKSRUST TO DEKOK STREET STRAIGHT AND TURN RIGHT TO R23 ROAD STRAIGHT TO STANDERTON AND PASS, STRAIGHT TO NELSON MANDELA DRIVE AND TURN LEFT TO KROGH STREET R23 ROAD STRAIGHT TO STANDERTON AND PASS, STRAIGHT TO NELSON MANDELA DRIVE AND TURN LEFT TO KROGH STREET R23 AND PASS BALFOUR, STRAIGHT PASS HEIDELBERG STRAIGHT TO N8 AND PASS VOOSLORUS STRAIGHT TO M2 STRAIGHT TO JOHANNESBURG TURN LEFT TO JOE SLOVO DRIVE AND JOIN STEMERT STREET AND TURN LEFT TO MIND STREET, TURN LEFT TO BEIT STREET AND JOIN BOK STREET TURN RIGHT TO TWIST STREET AND TURN LEFT TO WOLMARANS STREET THEN TURN LEFT TO KUNS MUSEUM STREET, TURN RIGHT STRAIGHT TO WONDEROUS TAXI RANK DROP AND PICK AND RETURN.
12.3	KZPRERC2815846 - PAULPETERSBURG TO GERMISTON FROM PAULPETERSBURG TAXI RANK TURN RIGHT TO KRUGER STREET, TURN LEFT TO JOUBERT STREET, TURN RIGHT TO MARKET STREET BECOMING R33 AND TURN LEFT TO JOIN N2 PASS PIET RETIEF, PROCEED WITH N2 PASS ERMELO USING BRUHM STREET, LEFT TO SMITH STREET, RIGHT TO KERK STREET AND JOIN N17, PASS BETHAL, PASS TRICHARD, PASS KINROSS, PASS LEANDRA, PASS SPRINGS, PROCEED USING N17 AND TURN LEFT TO OSBORNE ROAD, TURN RIGHT TO KLIPPOOTJIE STREET, PROCEED TO INDUSTRIAL STREET, JOIN KERK STREET AND PROCEED STRAIGHT TO GERMISTON TAXI RANK, DROP PASSENGERS AND PICK PASSENGERS BACK TO PAULPETERSBURG. ALTERNATIVE ROUTE ON THE N17 TURN RIGHT TO ERMELO ROAD AND TURN LEFT TO SPRINGS, TURN RIGHT ON THE FIRST STREET AND TURN LEFT TO FOURTH AVENUE STREET, JOIN R21 TO BENONI, TURN LEFT TO R29 TO BENONI PAUL KRUGER HIGHWAY, TURN RIGHT TO MAIN REEF ROAD, TURN LEFT TO R23 BENONI TO NERON STREET, RIGHT TO TOM JONES STREET, TURN LEFT TO CHARUB STREET, TURN RIGHT PASS BENONI STATION, STRAIGHT TO LINCOLN ROAD M56 TO BOKSBURG, TURN RIGHT TO O.R. TAMBO ROAD AND TURN LEFT TO JOIN M6 TO GERMISTON, PROCEED STRAIGHT TO RAILWAY STREET AND TURN RIGHT TO QUARRY ROAD AND TURN TO GERMISTON TAXI RANK, DROP AND PICK PASSENGERS BACK TO PAULPETERSBURG.
12.4	KZPRERC2817463 - PAULPETERSBURG TO NEWCASTLE FROM PAULPETERSBURG TAXI RANK ALONG KRUGER STREET, TURN RIGHT TO KRUGER STREET, TURN RIGHT TO JOUBERT STREET, TURN RIGHT TO KERK STREET, TURN LEFT TO HIGH STREET, JOIN R33 PROCEED AND TURN RIGHT TOWARDS DUNDEE AND AT BLOODRIVER, TURN RIGHT TO R34 TOWARDS UTRECHT PROCEED AND TURN RIGHT TOWARDS OSIZWENI, PASS OSIZWENI, PASS MADADENI, TURN LEFT TO JOIN N1, TURN RIGHT TO ALLEN STREET, AND TURN LEFT TO KIRKLAND STREET, TURN RIGHT TO VOORTREKKER STREET AND PROCEED TO NEWCASTLE TAXI RANK DROP AND PICK PASSENGERS TO PAULPETERSBURG.



transport

Department:
Transport
Province of KwaZulu-Natal

GAZETTE

LGKZNG43-2020-FEB

REGION: ALL

1) Application Number: APP0102768	2) Gazette Number: LGKZNG43-2020-FEB
3) Applicant: PN MAVUSO ID NO. 8302230322085 Association: ZAMOKUHLE TAXI ASSOCIATION (PAULPIETERS)	4) Applicant Address: P.O. BOX 580 PAULPIETERSBURG KWAZULU-NATAL 3180
5) Existing Licence Holder: NOT APPLICABLE ID NO. NOT APPLICABLE	6) Existing Licence Holder Address: NOT APPLICABLE
7) Type of application: ADD AUTHORISATIONS/ROUTES	8) Operating Licence Number: LGKZN0303000325
9) Vehicle Type: MINIBUS	10) 1 X 14 (SEATED) + 0 (STANDING)
11) Region: UTHUKELA	
12.1	2207J81205GJ10179045 - FROM PAULPIETERSBURG TO JOHANNESBURG – ALTERNATIVE FROM PAULPIETERSBURG TAXI RANK TURN RIGHT TO KRUGER STREET, TURN LEFT TO JOUBERT STREET, TURN LEFT TO MARK STREET AND STRAIGHT TO LUNEBURG ROAD, TURN LEFT TO R543 ROAD STRAIGHT TO WAKKERSTROOM AND PASS, STRAIGHT AND PASS VOLKSRUST TO DEKOK STREET STRAIGHT AND TURN RIGHT TO R23 ROAD STRAIGHT TO STANDERTON AND PASS, STRAIGHT TO NELSON MANDELA DRIVE AND TURN LEFT TO KROGH STREET R23 ROAD STRAIGHT TO STANDERTON AND PASS, STRAIGHT TO NELSON MANDELA DRIVE AND TURN LEFT TO KROGH STREET R23 AND PASS BALFOUR, STRAIGHT PASS HEIDELBERG STRAIGHT TO N8 AND PASS VOOSLORUS STRAIGHT TO M2 STRAIGHT TO JOHANNESBURG TURN LEFT TO JOE SLOVO DRIVE AND JOIN STEWART STREET AND TURN LEFT TO MIND STREET, TURN LEFT TO BEIT STREET AND JOIN BOK STREET TURN RIGHT TO TWIST STREET AND TURN LEFT TO WOLMARANS STREET THEN TURN LEFT TO KUNZ MUSEUM STREET, TURN RIGHT STRAIGHT TO WONDEROUS TAXI RANK DROP AND PICK AND RETURN.
12.2	2207J821004R10179031 - PAULPIETERSBURG TO DURBAN - ALTERNATIVE. FROM TAXI RANK TURN RIGHT TO KRUGER STREET TURN LEFT TO JOUBERT STREET, TURN LEFT TO MARK STREET, TURN LEFT TO HIGH STREET TO JOIN R33, PROCEED AND PASS VRYHEID TURN LEFT TO R69 AND TURN RIGHT R34 AND PROCEED TO PASS MELMOTH STRAIGHT UNTIL ROAD R66 PASS ESHOWE, GINGINDLOVU AND TURN RIGHT TO DOKODWENI TOLL PLAZA TO JOIN N2 STRAIGHT TO MVOTI TOLL PLAZA TILL OFF RAMP TO BALLITO AND TURN LEFT AND TURN RIGHT TO JOIN M4 RUTH FIRST HIGHWAY TO DURBAN THEN TURN RIGHT TO ARGYLE ROAD THEN TURN LEFT UMNGENI ROAD R102 STRAIGHT TO DURBAN STATION TO DROP AND PICK RETURN FROM ASBORNE STREET TURN RIGHT TO FIRST AVENUE TILL STANFORD HILL STREET AND TURN RIGHT TO JOIN ARGYLE ROAD UNTIL PAULPIETERSBURG.
12.3	KZPRERC2815846 - PAULPETERSBURG TO GERMISTON FROM PAULPETERSBURG TAXI RANK TURN RIGHT TO KRUGER STREET, TURN LEFT TO JOUBERT STREET, TURN RIGHT TO MARKET STREET BECOMING R33 AND TURN LEFT TO JOIN N2 PASS PIET RETIEF, PROCEED WITH N2 PASS ERMELO USING BRUHEM STREET, LEFT TO SMITH STREET, RIGHT TO KERK STREET AND JOIN N17, PASS BETHAL, PASS TRICHARD, PASS KINROSS, PASS LEANDRA, PASS SPRINGS, PROCEED USING N17 AND TURN LEFT TO OSBORNE ROAD, TURN RIGHT TO KLIPPOOTJIE STREET, PROCEED TO INDUSTRIAL STREET, JOIN KERK STREET AND PROCEED STRAIGHT TO GERMISTON TAXI RANK, DROP PASSENGERS AND PICK PASSENGERS BACK TO PAULPETERSBURG. ALTERNATIVE ROUTE ON THE N17 TURN RIGHT TO ERMELO ROAD AND TURN LEFT TO SPRINGS, TURN RIGHT ON THE FIRST STREET AND TURN LEFT TO FOURTH AVENUE STREET, JOIN R21 TO BENONI, TURN LEFT TO R29 TO BENONI PAUL KRUGER HIGHWAY, TURN RIGHT TO MAIN REEF ROAD, TURN LEFT TO R23 BENONI TO NERON STREET, RIGHT TO TOM JONES STREET, TURN LEFT TO CHARUB STREET, TURN RIGHT PASS BENONI STATION, STRAIGHT TO LINCOLN ROAD M56 TO BOKSBURG, TURN RIGHT TO O.R. TAMBO ROAD AND TURN LEFT TO JOIN M46 TO GERMISTON, PROCEED STRAIGHT TO RAILWAY STREET AND TURN RIGHT TO QUARRY ROAD AND TURN TO GERMISTON TAXI RANK, DROP AND PICK PASSENGERS BACK TO PAULPETERSBURG.
12.4	KZPRERC2817463 - PAULPETERSBURG TO NEWCASTLE FROM PAULPETERSBURG TAXI RANK ALONG KRUGER STREET, TURN RIGHT TO KRUGER STREET, TURN RIGHT TO JOUBERT STREET, TURN RIGHT TO KERK STREET, TURN LEFT TO HIGH STREET, JOIN R33 PROCEED AND TURN RIGHT TOWARDS DUNDEE AND AT BLOODRIVER, TURN RIGHT TO R34 TOWARDS UTRECHT PROCEED AND TURN RIGHT TOWARDS OSIZWENI, PASS OSIZWENI, PASS MADADENI, TURN LEFT TO JOIN N1, TURN RIGHT TO ALLEN STREET, AND TURN LEFT TO KIRKLAND STREET, TURN RIGHT TO VOORTREKKER STREET AND PROCEED TO NEWCASTLE TAXI RANK DROP AND PICK PASSENGERS TO PAULPETERSBURG.



transport

Department:
Transport
Province of KwaZulu-Natal

GAZETTE

LGKZNG43-2020-FEB

REGION: ALL

1) Application Number: APP0102773	2) Gazette Number: LGKZNG43-2020-FEB
3) Applicant: TL MAKHOB ID NO. 6001115458087 Association: ZAMOKUHLE TAXI ASSOCIATION (PAULPIETERS)	4) Applicant Address: P O BOX 147 PAULPIETERSBURG KWAZULU-NATAL 3180
5) Existing Licence Holder: NOT APPLICABLE ID NO. NOT APPLICABLE	6) Existing Licence Holder Address: NOT APPLICABLE
7) Type of application: ADD AUTHORISATIONS/ROUTES	8) Operating Licence Number: LGKZN0303000626
9) Vehicle Type: MINIBUS	10) 1 X 13 (SEATED) + 0 (STANDING)
11) Region: UTHUKELA	
12.1	2207J81205GJ10179045 - FROM PAULPIETERSBURG TO JOHANNESBURG – ALTERNATIVE FROM PAULPIETERSBURG TAXI RANK TURN RIGHT TO KRUGER STREET, TURN LEFT TO JOUBERT STREET, TURN LEFT TO MARK STREET AND STRAIGHT TO LUNEBURG ROAD, TURN LEFT TO R543 ROAD STRAIGHT TO WAKKERSTROOM AND PASS, STRAIGHT AND PASS VOLKSRUST TO DEKOK STREET STRAIGHT AND TURN RIGHT TO R23 ROAD STRAIGHT TO STANDERTON AND PASS, STRAIGHT TO NELSON MANDELA DRIVE AND TURN LEFT TO KROGH STREET R23 ROAD STRAIGHT TO STANDERTON AND PASS, STRAIGHT TO NELSON MANDELA DRIVE AND TURN LEFT TO KROGH STREET R23 AND PASS BALFOUR, STRAIGHT PASS HEIDELBERG STRAIGHT TO N8 AND PASS VOOSLORUS STRAIGHT TO M2 STRAIGHT TO JOHANNESBURG TURN LEFT TO JOE SLOVO DRIVE AND JOIN STEMERT STREET AND TURN LEFT TO MIND STREET, TURN LEFT TO BEIT STREET AND JOIN BOK STREET TURN RIGHT TO TWIST STREET AND TURN LEFT TO WOLMARANS STREET THEN TURN LEFT TO KUNS MUSEUM STREET, TURN RIGHT STRAIGHT TO WONDEROUS TAXI RANK DROP AND PICK AND RETURN.
12.2	2207J821004R10179031 - PAULPIETERSBURG TO DURBAN - ALTERNATIVE. FROM TAXI RANK TURN RIGHT TO KRUGER STREET TURN LEFT TO JOUBERT STREET, TURN LEFT TO MARK STREET, TURN LEFT TO HIGH STREET TO JOIN R33, PROCEED AND PASS VRYHEID TURN LEFT TO R69 AND TURN RIGHT R34 AND PROCEED TO PASS MELMOTH STRAIGHT UNTIL ROAD R66 PASS ESHOWE, GINGINDLOVU AND TURN RIGHT TO DOKODWENI TOLL PLAZA TO JOIN N2 STRAIGHT TO MVOTI TOLL PLAZA TILL OFF RAMP TO BALLITO AND TURN LEFT AND TURN RIGHT TO JOIN M4 RUTH FIRST HIGHWAY TO DURBAN THEN TURN RIGHT TO ARGYLE ROAD THEN TURN LEFT UMNENI ROAD R102 STRAIGHT TO DURBAN STATION TO DROP AND PICK RETURN FROM ASBORNE STREET TURN RIGHT TO FIRST AVENUE TILL STANFORD HILL STREET AND TURN RIGHT TO JOIN ARGYLE ROAD UNTIL PAULPIETERSBURG.
12.3	KZPRERC2815846 - PAULPETERSBURG TO GERMISTON FROM PAULPETERSBURG TAXI RANK TURN RIGHT TO KRUGER STREET, TURN LEFT TO JOUBERT STREET, TURN RIGHT TO MARKET STREET BECOMING R33 AND TURN LEFT TO JOIN N2 PASS PIET RETIEF, PROCEED WITH N2 PASS ERMELO USING BRUHM STREET, LEFT TO SMITH STREET, RIGHT TO KERK STREET AND JOIN N17, PASS BETHAL, PASS TRICHARD, PASS KINROSS, PASS LEANDRA, PASS SPRINGS, PROCEED USING N17 AND TURN LEFT TO OSBORNE ROAD, TURN RIGHT TO KLIPPOOTJIE STREET, PROCEED TO INDUSTRIAL STREET, JOIN KERK STREET AND PROCEED STRAIGHT TO GERMISTON TAXI RANK, DROP PASSENGERS AND PICK PASSENGERS BACK TO PAULPETERSBURG. ALTERNATIVE ROUTE ON THE N17 TURN RIGHT TO ERMELO ROAD AND TURN LEFT TO SPRINGS, TURN RIGHT ON THE FIRST STREET AND TURN LEFT TO FOURTH AVENUE STREET, JOIN R21 TO BENONI, TURN LEFT TO R29 TO BENONI PAUL KRUGER HIGHWAY, TURN RIGHT TO MAIN REEF ROAD, TURN LEFT TO R23 BENONI TO NERON STREET, RIGHT TO TOM JONES STREET, TURN LEFT TO CHARUB STREET, TURN RIGHT PASS BENONI STATION, STRAIGHT TO LINCOLN ROAD M56 TO BOKSBURG, TURN RIGHT TO O.R. TAMBO ROAD AND TURN LEFT TO JOIN M6 TO GERMISTON, PROCEED STRAIGHT TO RAILWAY STREET AND TURN RIGHT TO QUARRY ROAD AND TURN TO GERMISTON TAXI RANK, DROP AND PICK PASSENGERS BACK TO PAULPETERSBURG.
12.4	KZPRERC2817463 - PAULPETERSBURG TO NEWCASTLE FROM PAULPETERSBURG TAXI RANK ALONG KRUGER STREET, TURN RIGHT TO KRUGER STREET, TURN RIGHT TO JOUBERT STREET, TURN RIGHT TO KERK STREET, TURN LEFT TO HIGH STREET, JOIN R33 PROCEED AND TURN RIGHT TOWARDS DUNDEE AND AT BLOODRIVER, TURN RIGHT TO R34 TOWARDS UTRECHT PROCEED AND TURN RIGHT TOWARDS OSIZWENI, PASS OSIZWENI, PASS MADADENI, TURN LEFT TO JOIN N1, TURN RIGHT TO ALLEN STREET, AND TURN LEFT TO KIRKLAND STREET, TURN RIGHT TO VOORTREKKER STREET AND PROCEED TO NEWCASTLE TAXI RANK DROP AND PICK PASSENGERS TO PAULPETERSBURG.



transport

Department:
Transport
Province of KwaZulu-Natal

GAZETTE

LGKZNG43-2020-FEB

REGION: ALL

1) Application Number: APP0102777	2) Gazette Number: LGKZNG43-2020-FEB
3) Applicant: TL MAKHOBHA ID NO. 6001115458087 Association: ZAMOKUHLE TAXI ASSOCIATION (PAULPIETERS)	4) Applicant Address: P O BOX 147 PAULPIETERSBURG KWAZULU-NATAL 3180
5) Existing Licence Holder: NOT APPLICABLE ID NO. NOT APPLICABLE	6) Existing Licence Holder Address: NOT APPLICABLE
7) Type of application: ADD AUTHORISATIONS/ROUTES	8) Operating Licence Number: LGKZN0303000575
9) Vehicle Type: MINIBUS	10) 1 X 14 (SEATED) + 0 (STANDING)
11) Region: UTHUKELA	
12.1	<p>KZPRERC2815846 - PAULPETERSBURG TO GERMISTON FROM PAULPETERSBURG TAXI RANK TURN RIGHT TO KRUGER STREET, TURN LEFT TO JOUBERT STREET, TURN RIGHT TO MARKET STREET BECOMING R33 AND TURN LEFT TO JOIN N2 PASS PIET RETIEF, PROCEED WITH N2 PASS ERMELO USING BRUHEM STREET, LEFT TO SMITH STREET, RIGHT TO KERK STREET AND JOIN N17, PASS BETHAL, PASS TRICHARD, PASS KINROSS, PASS LEANDRA, PASS SPRINGS, PROCEED USING N17 AND TURN LEFT TO OSBORNE ROAD, TURN RIGHT TO KLIPPOOTJIE STREET, PROCEED TO INDUSTRIAL STREET, JOIN KERK STREET AND PROCEED STRAIGHT TO GERMISTON TAXI RANK, DROP PASSENGERS AND PICK PASSENGERS BACK TO PAULPETERSBURG.</p> <p>ALTERNATIVE ROUTE ON THE N17 TURN RIGHT TO ERMELO ROAD AND TURN LEFT TO SPRINGS, TURN RIGHT ON THE FIRST STREET AND TURN LEFT TO FOURTH AVENUE STREET, JOIN R21 TO BENONI, TURN LEFT TO R29 TO BENONI PAUL KRUGER HIGHWAY, TURN RIGHT TO MAIN REEF ROAD, TURN LEFT TO R23 BENONI TO NERON STREET, RIGHT TO TOM JONES STREET, TURN LEFT TO CHARUB STREET, TURN RIGHT PASS BENONI STATION, STRAIGHT TO LINCOLN ROAD M56 TO BOKSBURG, TURN RIGHT TO O.R. TAMBO ROAD AND TURN LEFT TO JOIN M6 TO GERMISTON, PROCEED STRAIGHT TO RAILWAY STREET AND TURN RIGHT TO QUARRY ROAD AND TURN TO GERMISTON TAXI RANK, DROP AND PICK PASSENGERS BACK TO PAULPETERSBURG.</p>
12.2	<p>KZPRERC2817463 - PAULPETERSBURG TO NEWCASTLE FROM PAULPETERSBURG TAXI RANK ALONG KRUGER STREET, TURN RIGHT TO KRUGER STREET, TURN RIGHT TO JOUBERT STREET, TURN RIGHT TO KERK STREET, TURN LEFT TO HIGH STREET, JOIN R33 PROCEED AND TURN RIGHT TOWARDS DUNDEE AND AT BLOODRIVER, TURN RIGHT TO R34 TOWARDS UTRECHT PROCEED AND TURN RIGHT TOWARDS OSIZWENI, PASS OSIZWENI, PASS MADADENI, TURN LEFT TO JOIN N1, TURN RIGHT TO ALLEN STREET, AND TURN LEFT TO KIRKLAND STREET, TURN RIGHT TO VOORTREKKER STREET AND PROCEED TO NEWCASTLE TAXI RANK DROP AND PICK PASSENGERS TO PAULPETERSBURG.</p>



transport

Department:
Transport
Province of KwaZulu-Natal

GAZETTE

LGKZNG43-2020-FEB

REGION: ALL

1) Application Number: APP0102778	2) Gazette Number: LGKZNG43-2020-FEB
3) Applicant: TP ZIKALALA ID NO. 5904140481084 Association: ZAMOKUHLE TAXI ASSOCIATION (PAULPIETERS)	4) Applicant Address: P O BOX 85 PAULPIETERSBURG KWAZULU-NATAL 3180
5) Existing Licence Holder: NOT APPLICABLE ID NO. NOT APPLICABLE	6) Existing Licence Holder Address: NOT APPLICABLE
7) Type of application: ADD AUTHORISATIONS/ROUTES	8) Operating Licence Number: LGKZN0303000768
9) Vehicle Type: MINIBUS	10) 1 X 15 (SEATED) + 0 (STANDING)
11) Region: UTHUKELA	
12.1	2207J81205GJ10179045 - FROM PAULPIETERSBURG TO JOHANNESBURG – ALTERNATIVE FROM PAULPIETERSBURG TAXI RANK TURN RIGHT TO KRUGER STREET, TURN LEFT TO JOUBERT STREET, TURN LEFT TO MARK STREET AND STRAIGHT TO LUNEBURG ROAD, TURN LEFT TO R543 ROAD STRAIGHT TO WAKKERSTROOM AND PASS, STRAIGHT AND PASS VOLKSRUST TO DEKOK STREET STRAIGHT AND TURN RIGHT TO R23 ROAD STRAIGHT TO STANDERTON AND PASS, STRAIGHT TO NELSON MANDELA DRIVE AND TURN LEFT TO KROGH STREET R23 ROAD STRAIGHT TO STANDERTON AND PASS, STRAIGHT TO NELSON MANDELA DRIVE AND TURN LEFT TO KROGH STREET R23 AND PASS BALFOUR, STRAIGHT PASS HEIDELBERG STRAIGHT TO N8 AND PASS VOOSLORUS STRAIGHT TO M2 STRAIGHT TO JOHANNESBURG TURN LEFT TO JOE SLOVO DRIVE AND JOIN STEMERT STREET AND TURN LEFT TO MIND STREET, TURN LEFT TO BEIT STREET AND JOIN BOK STREET, TURN RIGHT TO TWIST STREET AND TURN LEFT TO WOLMARANS STREET THEN TURN LEFT TO KUNS MUSEUM STREET, TURN RIGHT STRAIGHT TO WONDEROUS TAXI RANK DROP AND PICK AND RETURN.
12.2	2207J821004R10179031 - PAULPIETERSBURG TO DURBAN - ALTERNATIVE. FROM TAXI RANK TURN RIGHT TO KRUGER STREET TURN LEFT TO JOUBERT STREET, TURN LEFT TO MARK STREET, TURN LEFT TO HIGH STREET TO JOIN R33, PROCEED AND PASS VRYHEID TURN LEFT TO R69 AND TURN RIGHT R34 AND PROCEED TO PASS MELMOTH STRAIGHT UNTIL ROAD R66 PASS ESHOWE, GINGINDLOVU AND TURN RIGHT TO DOKODWENI TOLL PLAZA TO JOIN N2 STRAIGHT TO MVOTI TOLL PLAZA TILL OFF RAMP TO BALLITO AND TURN LEFT AND TURN RIGHT TO JOIN M4 RUTH FIRST HIGHWAY TO DURBAN THEN TURN RIGHT TO ARGYLE ROAD THEN TURN LEFT UMNENI ROAD R102 STRAIGHT TO DURBAN STATION TO DROP AND PICK RETURN FROM ASBORNE STREET TURN RIGHT TO FIRST AVENUE TILL STANFORD HILL STREET AND TURN RIGHT TO JOIN ARGYLE ROAD UNTIL PAULPIETERSBURG.
12.3	KZPRERC2815846 - PAULPETERSBURG TO GERMISTON FROM PAULPETERSBURG TAXI RANK TURN RIGHT TO KRUGER STREET, TURN LEFT TO JOUBERT STREET, TURN RIGHT TO MARKET STREET BECOMING R33 AND TURN LEFT TO JOIN N2 PASS PIET RETIEF, PROCEED WITH N2 PASS ERMELO USING BRUHM STREET, LEFT TO SMITH STREET, RIGHT TO KERK STREET AND JOIN N17, PASS BETHAL, PASS TRICHARD, PASS KINROSS, PASS LEANDRA, PASS SPRINGS, PROCEED USING N17 AND TURN LEFT TO OSBORNE ROAD, TURN RIGHT TO KLIPPOOTJIE STREET, PROCEED TO INDUSTRIAL STREET, JOIN KERK STREET AND PROCEED STRAIGHT TO GERMISTON TAXI RANK, DROP PASSENGERS AND PICK PASSENGERS BACK TO PAULPETERSBURG. ALTERNATIVE ROUTE ON THE N17 TURN RIGHT TO ERMELO ROAD AND TURN LEFT TO SPRINGS, TURN RIGHT ON THE FIRST STREET AND TURN LEFT TO FOURTH AVENUE STREET, JOIN R21 TO BENONI, TURN LEFT TO R29 TO BENONI PAUL KRUGER HIGHWAY, TURN RIGHT TO MAIN REEF ROAD, TURN LEFT TO R23 BENONI TO NERON STREET, RIGHT TO TOM JONES STREET, TURN LEFT TO CHARUB STREET, TURN RIGHT PASS BENONI STATION, STRAIGHT TO LINCOLN ROAD M56 TO BOKSBURG, TURN RIGHT TO O.R. TAMBO ROAD AND TURN LEFT TO JOIN M6 TO GERMISTON, PROCEED STRAIGHT TO RAILWAY STREET AND TURN RIGHT TO QUARRY ROAD AND TURN TO GERMISTON TAXI RANK, DROP AND PICK PASSENGERS BACK TO PAULPETERSBURG.
12.4	KZPRERC2817463 - PAULPETERSBURG TO NEWCASTLE FROM PAULPETERSBURG TAXI RANK ALONG KRUGER STREET, TURN RIGHT TO KRUGER STREET, TURN RIGHT TO JOUBERT STREET, TURN RIGHT TO KERK STREET, TURN LEFT TO HIGH STREET, JOIN R33 PROCEED AND TURN RIGHT TOWARDS DUNDEE AND AT BLOODRIVER, TURN RIGHT TO R34 TOWARDS UTRECHT PROCEED AND TURN RIGHT TOWARDS OSIZWENI, PASS OSIZWENI, PASS MADADENI, TURN LEFT TO JOIN N1, TURN RIGHT TO ALLEN STREET, AND TURN LEFT TO KIRKLAND STREET, TURN RIGHT TO VOORTREKKER STREET AND PROCEED TO NEWCASTLE TAXI RANK DROP AND PICK PASSENGERS TO PAULPETERSBURG.



transport

Department:
Transport
Province of KwaZulu-Natal

GAZETTE

LGKZNG43-2020-FEB

REGION: ALL

1) Application Number: APP0103351	2) Gazette Number: LGKZNG43-2020-FEB
3) Applicant: RB GULE ID NO. 5305155488081 Association: ZAMOKUHLE TAXI ASSOCIATION (PAULPIETERS)	4) Applicant Address: P O BOX 248 PAULPIETERSBURG KWAZULU-NATAL 3180
5) Existing Licence Holder: NOT APPLICABLE ID NO. NOT APPLICABLE	6) Existing Licence Holder Address: NOT APPLICABLE
7) Type of application: ADD AUTHORISATIONS/ROUTES	8) Operating Licence Number: LGKZN0303000662
9) Vehicle Type: MINIBUS	10) 1 X 14 (SEATED) + 0 (STANDING)
11) Region: UTHUKELA	
12.1	2207J81205GJ10179045 - FROM PAULPIETERSBURG TO JOHANNESBURG – ALTERNATIVE FROM PAULPIETERSBURG TAXI RANK TURN RIGHT TO KRUGER STREET, TURN LEFT TO JOUBERT STREET, TURN LEFT TO MARK STREET AND STRAIGHT TO LUNEBURG ROAD, TURN LEFT TO R543 ROAD STRAIGHT TO WAKKERSTROOM AND PASS, STRAIGHT AND PASS VOLKSRUST TO DEKOK STREET STRAIGHT AND TURN RIGHT TO R23 ROAD STRAIGHT TO STANDERTON AND PASS, STRAIGHT TO NELSON MANDELA DRIVE AND TURN LEFT TO KROGH STREET R23 ROAD STRAIGHT TO STANDERTON AND PASS, STRAIGHT TO NELSON MANDELA DRIVE AND TURN LEFT TO KROGH STREET R23 AND PASS BALFOUR, STRAIGHT PASS HEIDELBERG STRAIGHT TO N8 AND PASS VOOSLORUS STRAIGHT TO M2 STRAIGHT TO JOHANNESBURG TURN LEFT TO JOE SLOVO DRIVE AND JOIN STEMERT STREET AND TURN LEFT TO MIND STREET, TURN LEFT TO BEIT STREET AND JOIN BOK STREET TURN RIGHT TO TWIST STREET AND TURN LEFT TO WOLMARANS STREET THEN TURN LEFT TO KUNS MUSEUM STREET, TURN RIGHT STRAIGHT TO WONDEROUS TAXI RANK DROP AND PICK AND RETURN.
12.2	2207J821004R10179031 - PAULPIETERSBURG TO DURBAN - ALTERNATIVE. FROM TAXI RANK TURN RIGHT TO KRUGER STREET TURN LEFT TO JOUBERT STREET, TURN LEFT TO MARK STREET, TURN LEFT TO HIGH STREET TO JOIN R33, PROCEED AND PASS VRYHEID TURN LEFT TO R69 AND TURN RIGHT R34 AND PROCEED TO PASS MELMOTH STRAIGHT UNTIL ROAD R66 PASS ESHOWE, GINGINDLOVU AND TURN RIGHT TO DOKODWENI TOLL PLAZA TO JOIN N2 STRAIGHT TO MVOTI TOLL PLAZA TILL OFF RAMP TO BALLITO AND TURN LEFT AND TURN RIGHT TO JOIN M4 RUTH FIRST HIGHWAY TO DURBAN THEN TURN RIGHT TO ARGYLE ROAD THEN TURN LEFT UMGENI ROAD R102 STRAIGHT TO DURBAN STATION TO DROP AND PICK RETURN FROM ASBORNE STREET TURN RIGHT TO FIRST AVENUE TILL STANFORD HILL STREET AND TURN RIGHT TO JOIN ARGYLE ROAD UNTIL PAULPIETERSBURG.
12.3	KZPRERC2815846 - PAULPETERSBURG TO GERMISTON FROM PAULPETERSBURG TAXI RANK TURN RIGHT TO KRUGER STREET, TURN LEFT TO JOUBERT STREET, TURN RIGHT TO MARKET STREET BECOMING R33 AND TURN LEFT TO JOIN N2 PASS PIET RETIEF, PROCEED WITH N2 PASS ERMELO USING BRUHEM STREET, LEFT TO SMITH STREET, RIGHT TO KERK STREET AND JOIN N17, PASS BETHAL, PASS TRICHARD, PASS KINROSS, PASS LEANDRA, PASS SPRINGS, PROCEED USING N17 AND TURN LEFT TO OSBORNE ROAD, TURN RIGHT TO KLIPPOOTJIE STREET, PROCEED TO INDUSTRIAL STREET, JOIN KERK STREET AND PROCEED STRAIGHT TO GERMISTON TAXI RANK, DROP PASSENGERS AND PICK PASSENGERS BACK TO PAULPETERSBURG. ALTERNATIVE ROUTE ON THE N17 TURN RIGHT TO ERMELO ROAD AND TURN LEFT TO SPRINGS, TURN RIGHT ON THE FIRST STREET AND TURN LEFT TO FOURTH AVENUE STREET, JOIN R21 TO BENONI, TURN LEFT TO R29 TO BENONI PAUL KRUGER HIGHWAY, TURN RIGHT TO MAIN REEF ROAD, TURN LEFT TO R23 BENONI TO NERON STREET, RIGHT TO TOM JONES STREET, TURN LEFT TO CHARUB STREET, TURN RIGHT PASS BENONI STATION, STRAIGHT TO LINCOLN ROAD M56 TO BOKSBURG, TURN RIGHT TO O.R. TAMBO ROAD AND TURN LEFT TO JOIN M6 TO GERMISTON, PROCEED STRAIGHT TO RAILWAY STREET AND TURN RIGHT TO QUARRY ROAD AND TURN TO GERMISTON TAXI RANK, DROP AND PICK PASSENGERS BACK TO PAULPETERSBURG.
12.4	KZPRERC2817463 - PAULPETERSBURG TO NEWCASTLE FROM PAULPETERSBURG TAXI RANK ALONG KRUGER STREET, TURN RIGHT TO KRUGER STREET, TURN RIGHT TO JOUBERT STREET, TURN RIGHT TO KERK STREET, TURN LEFT TO HIGH STREET, JOIN R33 PROCEED AND TURN RIGHT TOWARDS DUNDEE AND AT BLOODRIVER, TURN RIGHT TO R34 TOWARDS UTRECHT PROCEED AND TURN RIGHT TOWARDS OSIZWENI, PASS OSIZWENI, PASS MADADENI, TURN LEFT TO JOIN N1, TURN RIGHT TO ALLEN STREET, AND TURN LEFT TO KIRKLAND STREET, TURN RIGHT TO VOORTREKKER STREET AND PROCEED TO NEWCASTLE TAXI RANK DROP AND PICK PASSENGERS TO PAULPETERSBURG.



transport

Department:
Transport
Province of KwaZulu-Natal

GAZETTE

LGKZNG43-2020-FEB

REGION: ALL

1) Application Number: APP0103858	2) Gazette Number: LGKZNG43-2020-FEB
3) Applicant: EAGLE LINER (PTY) LTD ID NO. 2016/417570/07 Association: NOT AVAILABLE	4) Applicant Address: PO BOX 4183 WILLOWTON PIETERMARITZBURG 3200 3200
5) Existing Licence Holder: LINEREAGLE CC LINEREAGLE CC ID NO. 9600030723	6) Existing Licence Holder Address: 231 ROYSTON ROAD PIETERMARITZBURG 3201 3201
7) Type of application: NORMAL TRANSFER AND CONVERSION	8) Operating Licence Number: 1289766
9) Vehicle Type: BUS	10) 1 X 70 (SEATED) + 0 (STANDING)
11) Region: UMGUNGUNDLOVU	
12.1	<p>KZPRERC2774588 - ANNEXURE A1 ROUTE THE CONVEYANCE OF PASSENGERS AND THEIR PERSONAL EFFECTS: FORWARD JOURNEY FROM THE CENTENARY ROAD TERMINAL POINT SITUATED IN CENTENARY ROAD DURBAN IN THE MAGISTERIAL DISTRICT OF DURBAN VIA PIETERMARITZBURG (MAGISTERIAL DISTRICT OF PIETERMARITZBURG) VIA HARRISMITH (MAGISTERIAL DISTRICT OF HARRISMITH), VIA BARAGWANATH HOSPITAL TERMINAL POINT SITUATED IN SOWETO TOWNSHIP JOHANNESBURG IN THE MAGISTERIAL DISTRICT OF JOHANNESBURG TO THE TERMINAL POINT SITUATED IN FRONT OF ROBINSONS EATING HOUSE IN RANDFONTEIN WHICH IS SITUATED IN THE MAGISTERIAL DISTRICT OF RANDFONTEIN.</p> <p>FROM THE CENTENARY ROAD TERMINAL POINT CONTINUE ALONG CENTENARY ROAD BEARING LEFT INTO MARKET ROAD CONTINUE ALONG MARKET ROAD TO ITS JUNCTION WITH LEOPOLD STREET AND CANNONGATE ROAD, AT THIS JUNCTION TURN RIGHT AND CONTINUE ALONG CANNONGATE ROAD BEARING RIGHT INTO THE WESTERN FREEWAY, AND CONTINUE ALONG THE WESTERN FREEWAY WHICH BECOMES THE N3 CONTINUE ALONG THE N3 TO ITS JUNCTION TO THE NEW GERMANY \ SARNIA OFF RAMP, AT THIS JUNCTION BEAR LEFT AND CONTINUE ALONG THE OFF RAMP TO ITS JUNCTION WITH STAPLETON ROAD AT THIS JUNCTION TURN RIGHT AND CONTINUE ALONG STAPLETON ROAD MAGISTERIAL DISTRICT OF PINETOWN) TO ITS JUNCTION WITH OLD MAIN ROAD, AT THIS JUNCTION TURN LEFT AND CONTINUE ALONG OLD MAIN ROAD TO ITS JUNCTION WITH RICHMOND ROAD, AT THIS JUNCTION BEAR LEFT AND CONTINUE ALONG RICHMOND ROAD TO ITS JUNCTION WITH R613 ON-RAMP AT THIS JUNCTION TURN RIGHT ONTO THE R613 ON-RAMP AND CONTINUE ONTO THE R613 TO ITS JUNCTION WITH N3 CONTINUE ALONG N3 TO ITS JUNCTION WITH THE ORTHMANN ROAD OFF RAMP (MAGISTERIAL DISTRICT OF PIETERMARITZBURG) AT THIS JUNCTION TURN LEFT AND CONTINUE ALONG THE ORTHMANN ROAD OFF RAMP TO ITS JUNCTION WITH ORTHMANN ROAD AT THIS JUNCTION TURN LEFT AND CONTINUE ALONG ORTHMANN ROAD TO ITS JUNCTION WITH ECHO ROAD AT THIS JUNCTION TURN RIGHT AND CONTINUE ALONG ECHO ROAD WHICH BECOMES EAST STREET CONTINUE ALONG EAST STREET TO ITS JUNCTION WITH PIETERMARITZ STREET AT THIS JUNCTION TURN LEFT AND CONTINUE ALONG PIETERMARITZBURG STREET TO ITS JUNCTION WITH COMMERCIAL ROAD AT THIS JUNCTION TURN LEFT AND CONTINUE ALONG COMMERCIAL ROAD TO ITS JUNCTION WITH LONGMARKET STREET AT THIS JUNCTION TURN LEFT AND CONTINUE ALONG LONGMARKET STREET TO ITS JUNCTION WITH BOSHOFF STREET AT THIS JUNCTION TURN LEFT AND CONTINUE ALONG BOSHOFF STREET WHICH BECOMES CHATTERTON ROAD CONTINUE ALONG CHATTERTON ROAD BEARING RIGHT AROUND THE TRAFFIC CIRCLE INTO TOWN BUSH ROAD, CONTINUE ALONG TOWN BUSH ROAD TO ITS JUNCTION WITH THE N3 ON RAMP AT THIS JUNCTION BEAR RIGHT AND CONTINUE ALONG THE N3 ON RAMP BEARING LEFT ONTO THE N3, CONTINUE ALONG THE N3 TO ITS JUNCTION WITH THE MOOI RIVER OFF RAMP (MAGISTERIAL DISTRICT OF LIONS RIVER) AT THIS JUNCTION TURN LEFT AND CONTINUE ALONG THE MOOI RIVER OFF RAMP TO ITS JUNCTION WITH THE MAIN MOOI RIVER \ GREYTOWN ROAD (R622), AT THIS JUNCTION TURN LEFT AND CONTINUE ALONG THE MAIN MOOI RIVER \ GREYTOWN ROAD (R622) TO ITS JUNCTION WITH THE MOOI RIVER \ HOWICK ROAD (R103) AT THIS JUNCTION TURN RIGHT AND CONTINUE ALONG THE MOOI RIVER \ HOWICK ROAD (R103) TURNING LEFT INTO THE MOOI RIVER HIGHWAY GARAGE. FROM THE MOOI RIVER HIGHWAY GARAGE TURN RIGHT INTO THE MOOI RIVER \ HOWICK ROAD (R103), AND CONTINUE ALONG THE MOOI RIVER \ HOWICK ROAD (R103) TO ITS JUNCTION WITH THE MAIN MOOI RIVER \ GREYTOWN ROAD (R622) AT THIS JUNCTION TURN LEFT AND CONTINUE ALONG THE MAIN MOOI RIVER \ GREYTOWN ROAD (R622) TO ITS JUNCTION WITH THE N3 ON RAMP AT THIS JUNCTION TURN LEFT AND CONTINUE ALONG THE N3 ON RAMP BEARING LEFT ONTO THE N3, CONTINUE ALONG THE N3 BEARING LEFT INTO MCKECHNIE STREET HARRISMITH (MAGISTERIAL DISTRICT OF HARRISMITH) CONTINUE ALONG MCKECHNIE STREET BEARING LEFT INTO THE HARRISMITH TERMINAL POINT. FROM THE HARRISMITH TERMINAL POINT RETURN ALONG MCKECHNIE STREET BEARING LEFT INTO THE N3, CONTINUE ALONG THE N3 TO ITS JUNCTION WITH THE R103 AT THE BALFOUR INTERCHANGE. AT THIS JUNCTION BEAR LEFT AND CONTINUE ALONG THE R103 TO ITS JUNCTION WITH THE R23, AT THIS JUNCTION TURN LEFT AND CONTINUE ALONG THE R103 TO ITS JUNCTION WITH THE N3 AT THE OLD BARN INTERCHANGE, AT THIS JUNCTION BEAR RIGHT ONTO THE N3 AND CONTINUE ALONG THE N3 TO ITS JUNCTION WITH THE M2 AT THIS JUNCTION BEAR LEFT AND CONTINUE ALONG THE M2 TO ITS JUNCTION WITH THE BENROSE GLIDE OFF, AT THIS JUNCTION BEAR LEFT AND CONTINUE ALONG THE BENROSE GLIDE OFF TO ITS JUNCTION WITH RUVEN ROAD, AT THIS JUNCTION TURN RIGHT AND CONTINUE ALONG RUVEN ROAD TO ITS JUNCTION WITH MAIN REEF ROAD AT THIS JUNCTION TURN LEFT AND CONTINUE ALONG MAIN REEF ROAD TO ITS JUNCTION WITH WOLHUTER STREET, AT THIS JUNCTION BEAR LEFT AND CONTINUE ALONG WOLHUTER STREET TO ITS JUNCTION WITH END STREET, AT THIS JUNCTION TURN RIGHT AND CONTINUE ALONG END STREET TO ITS JUNCTION WITH SIEMERT ROAD, AT THIS JUNCTION BEAR RIGHT AND CONTINUE ALONG SIEMERT ROAD TO ITS JUNCTION WITH MOSELEY STREET, AT THIS JUNCTION TURN LEFT INTO MOSELEY STREET AND CONTINUE ALONG MOSELEY STREET TO ITS JUNCTION WITH END STREET, AT THIS JUNCTION TURN RIGHT AND CONTINUE ALONG END STREET TO ITS JUNCTION WITH JEPPE STREET, AT THIS JUNCTION TURN LEFT INTO JEPPE STREET AND CONTINUE ALONG JEPPE STREET TO ITS JUNCTION WITH WANDERERS STREET, AT THIS JUNCTION TURN RIGHT AND CONTINUE ALONG WANDERERS STREET, TO ITS JUNCTION WITH SMIT STREET, AT THIS JUNCTION TURN RIGHT AND CONTINUE ALONG SMIT STREET TO ITS JUNCTION WITH KLEIN STREET, AT THIS JUNCTION TURN RIGHT AND CONTINUE ALONG KLEIN STREET TURNING LEFT INTO THE NOORD STREET TERMINAL POINT. FROM THEN NOORD STREET TERMINAL POINT CONTINUE THROUGH THE TERMINAL TO ITS JUNCTION WITH THE TWIST STREET BUS LANE AT THIS JUNCTION TURN LEFT AND CONTINUE ALONG THE TWIST STREET BUS LANE TO ITS JUNCTION WITH WOLMARANS STREET AT THIS JUNCTION TURN LEFT AND CONTINUE ALONG WOLMARANS STREET (WHICH BECOMES VILJOEN STREET), CONTINUE ALONG VILJOEN STREET (WHICH BECOMES SMIT STREET) CONTINUE ALONG SMIT STREET TO ITS JUNCTION WITH THE M1, AT THIS JUNCTION TURN RIGHT AND BEAR LEFT ONTO THE M1 AND CONTINUE ALONG THE M1 TO ITS JUNCTION WITH THE SOWETO GLIDE OFF AT THIS JUNCTION TURN RIGHT AND CONTINUE ALONG THE OLD POTCHEFSTROOM ROAD TO THE BARAGWANATH HOSPITAL TERMINAL POINT SITUATED IN SOWETO TOWNSHIP, JOHANNESBURG IN THE MAGISTERIAL DISTRICT OF JOHANNESBURG. FROM THE BARAGWANATH HOSPITAL TERMINAL POINT WHICH IS SITUATED IN THE MAGISTERIAL DISTRICT OF JOHANNESBURG TURN LEFT AND CONTINUE ALONG THE OLD POTCHEFSTROOM ROAD TO ITS JUNCTION WITH ROODEPOORT ROAD, AT THIS JUNCTION TURN RIGHT AND CONTINUE ALONG ROODEPOORT ROAD BEARING LEFT INTO IKWEZI DRIVE CONTINUE ALONG IKWEZI DRIVE WHICH BECOMES DOBSONVILLE ROAD, CONTINUE ALONG DOBSONVILLE ROAD TO ITS JUNCTION WITH MAIN REEF ROAD (R41) AT THIS JUNCTION TURN LEFT AND CONTINUE ALONG MAIN REEF ROAD (R41) WHICH BECOMES RANDFONTEIN ROAD, CONTINUE ALONG RANDFONTEIN ROAD TURNING RIGHT INTO THE TERMINAL POINT SITUATED IN FRONT OF ROBINSONS EATING HOUSE, IN RANDFONTEIN WHICH IS SITUATED IN THE MAGISTERIAL DISTRICT OF RANDFONTEIN.</p> <p>ALTERNATIVELY ROUTES TO BE PRESCRIBED BY THE RELEVANT LOCAL AUTHORITY.</p> <p>ROUTE THE CONVEYANCE OF PASSENGERS AND THEIR PERSONAL EFFECTS: RETURN JOURNEY FROM THE TERMINAL POINT SITUATED IN FRONT OF ROBINSONS EATING HOUSE IN RANDFONTEIN WHICH IS SITUATED IN THE MAGISTERIAL DISTRICT OF RANDFONTEIN TURN LEFT INTO RANDFONTEIN ROAD AND CONTINUE ALONG RANDFONTEIN ROAD WHICH BECOMES MAIN REEF ROAD (R41) CONTINUE ALONG MAIN REEF ROAD TO ITS JUNCTION WITH DOBSONVILLE ROAD, AT THIS JUNCTION TURN RIGHT AND CONTINUE ALONG</p>



transport

Department:
Transport
Province of KwaZulu-Natal

GAZETTE

LGKZNG43-2020-FEB

REGION: ALL

DOBSONVILLE ROAD, BEARING LEFT INTO IKWEZI DRIVE, CONTINUE ALONG IKWEZI DRIVE WHICH BECOMES ROODEPOORT ROAD, CONTINUE ALONG ROODEPOORT ROAD TO ITS JUNCTION WITH THE OLD POTCHEFSTROOM ROAD AT THIS JUNCTION TURN LEFT AND CONTINUE ALONG THE OLD POTCHEFSTROOM ROAD BEARING LEFT INTO THE BARAGWANATH HOSPITAL TERMINAL POINT, SITUATED IN SOWETO TOWNSHIP, JOHANNESBURG II THE MAGISTERIAL DISTRICT OF JOHANNESBURG.

FROM THE BARAGWANATH HOSPITAL TERMINAL POINT SITUATED IN SOWETO TOWNSHIP JOHANNESBURG, CONTINUE ALONG THE OLD POTCHEFSTROOM ROAD TO ITS JUNCTION WITH THE M1, AT THIS JUNCTION TURN LEFT AND CONTINUE ALONG M1 TO ITS JUNCTION WITH THE BRAAMFONTEIN GLIDE OFF, AT THIS JUNCTION BEAR LEFT AND CONTINUE ALONG THE BRAAMFONTEIN GLIDE OFF TO ITS JUNCTION WITH SMIT STREET AT THIS JUNCTION TURN LEFT AND CONTINUE ALONG SMIT STREET TO ITS JUNCTION WITH KLEIN STREET, AT THIS JUNCTION TURN RIGHT AND CONTINUE ALONG KLEIN STREET BEARING LEFT INTO THE NOORD STREET TERMINAL POINT. FROM THE NOORD STREET TERMINAL POINT CONTINUE THROUGH THE TERMINAL TO ITS JUNCTION WITH THE TWIST STREET BUS LANE AT THIS JUNCTION TURN RIGHT AND CONTINUE ALONG TWIST STREET BUS LANE, TO ITS JUNCTION WITH PLEIN STREET, AT THIS JUNCTION TURN RIGHT AND CONTINUE ALONG PLEIN STREET TO ITS JUNCTION WITH EDITH CAVELL STREET, AT THIS JUNCTION TURN LEFT AND CONTINUE ALONG EDITH CAVELL STREET TO ITS JUNCTION WITH BREE STREET, AT THIS JUNCTION TURN LEFT AND CONTINUE ALONG BREE STREET TO ITS JUNCTION WITH END STREET, AT THIS JUNCTION TURN LEFT AND CONTINUE ALONG END STREET TO ITS JUNCTION WITH ROCKEY STREET AT THIS JUNCTION TURN RIGHT AND CONTINUE ALONG ROCKEY STREET TO ITS JUNCTION WITH VAN BEEK STREET, AT THIS JUNCTION TURN RIGHT AND CONTINUE ALONG VAN BEEK STREET TO ITS JUNCTION WITH BEACON ROAD, AT THIS JUNCTION TURN LEFT AND CONTINUE ALONG BEACON ROAD TO ITS JUNCTION WITH PAGE AND SHORE STREETS, AT THIS JUNCTION TURN RIGHT AND CONTINUE ALONG PAGE STREET TO ITS JUNCTION WITH MARKET STREET, AT THIS JUNCTION TURN LEFT AND CONTINUE ALONG MARKET STREET TO ITS JUNCTION WITH BETTY STREET, AT THIS JUNCTION TURN RIGHT AND CONTINUE ALONG BETTY STREET TO ITS JUNCTION WITH WOLHUTER STREET, AT THIS JUNCTION BEAR LEFT INTO MAIN REEF ROAD, AND CONTINUE ALONG MAIN REEF ROAD TO ITS JUNCTION WITH M2, AT THIS JUNCTION TURN RIGHT AND CONTINUE ALONG THE M2 TO ITS JUNCTION WITH THE N3 GLIDE OFF, AT THIS JUNCTION BEAR LEFT ONTO THE N3 AND CONTINUE ALONG THE N3 TO ITS JUNCTION WITH THE R554, AT THIS JUNCTION TURN LEFT AND CONTINUE ALONG THE R554 TO ITS JUNCTION WITH R103, AT THIS JUNCTION TURN RIGHT AND CONTINUE TO ITS JUNCTION WITH THE N8 AT THE BALFOUR INTERCHANGE, AT THIS JUNCTION BEAR RIGHT AND CONTINUE ALONG THE N8 TO ITS JUNCTION WITH MC KECHNIE STREET, HARRISMITH (MAGISTERIAL DISTRICT OF HARRISMITH) AT THIS JUNCTION TURN RIGHT AND CONTINUE ALONG MC KECHNIE STREET BEARING LEFT INTO THE HARRISMITH TERMINAL POINT. FROM THE HARRISMITH TERMINAL POINT RETURN ALONG TO MC KECHNIE STREET AND BEARING LEFT ONTO THE N3, CONTINUE ALONG THE N3 TO ITS JUNCTION WITH THE MOOIRIVER OFF RAMP (MAGISTERIAL DISTRICT OF LIONS RIVER) AT THIS JUNCTION BEAR LEFT AND CONTINUE ALONG MOOI RIVER OFF RAMP TO ITS JUNCTION WITH THE MOOI RIVER GREYTOWN ROAD (R622), AT THIS JUNCTION TURN RIGHT AND CONTINUE ALONG THE MOOI RIVER GREYTOWN ROAD (R622) TO ITS JUNCTION WITH THE MOOI RIVER HOWICK ROAD (R103) AT THIS JUNCTION TURN RIGHT AND CONTINUE ALONG THE MOOI RIVER HOWICK ROAD (R103) TURNING LEFT INTO THE MOOI RIVER HIGHWAY GARAGE. FROM THE MOOI RIVER HIGHWAY GARAGE TURN RIGHT INTO THE MOOI RIVER HOWICK ROAD (R103) AND CONTINUE ALONG THE MOOI RIVER HOWICK ROAD (R103) TO ITS JUNCTION WITH THE MOOI RIVER GREYTOWN ROAD (R622) AT THIS JUNCTION TURN LEFT AND CONTINUE ALONG THE MOOI RIVER GREYTOWN ROAD (R622) TO ITS JUNCTION WITH THE N3 ON RAMP, AT THIS JUNCTION TURN RIGHT AND CONTINUE ALONG THE N3 ON RAMP BEARING LEFT ONTO THE N3, CONTINUE ALONG THE N3 TO ITS JUNCTION WITH THE BOSHOFF STREET OFF RAMP (MAGISTERIAL DISTRICT OF PIETERMARITZBURG) AT THIS JUNCTION TURN LEFT AND CONTINUE ALONG THE BOSHOFF STREET OFF RAMP TO ITS JUNCTION WITH TOWN BUSH ROAD AT THIS JUNCTION BEAR LEFT AND CONTINUE ALONG TOWN BUSH ROAD BEARING RIGHT AROUND THE TRAFFIC CIRCLE INTO CHATTERTON ROAD, CONTINUE ALONG CHATTERTON ROAD WHICH BECOMES BOSHOFF STREET, CONTINUE ALONG BOSHOFF STREET TO ITS JUNCTION WITH PIETERMARITZ STREET, AT THIS JUNCTION TURN RIGHT AND CONTINUE ALONG PIETERMARITZ STREET TO ITS JUNCTION WITH COMMERCIAL ROAD, AT THIS JUNCTION TURN LEFT AND CONTINUE ALONG COMMERCIAL ROAD TO ITS JUNCTION WITH LONGMARKET STREET, AT THIS JUNCTION TURN LEFT AND CONTINUE ALONG LONGMARKET STREET TO ITS JUNCTION WITH EAST STREET AT THIS JUNCTION TURN RIGHT AND CONTINUE ALONG EAST STREET WHICH BECOMES ECHO ROAD, CONTINUE ALONG ECHO ROAD BEARING LEFT INTO OHRTMANN ROAD, CONTINUE ALONG OHRTMANN ROAD TO ITS JUNCTION WITH THE N3 ON RAMP AT THIS JUNCTION TURN RIGHT AND CONTINUE ALONG THE ON RAMP TO ITS JUNCTION WITH THE N3, AT THIS JUNCTION BEAR LEFT AND CONTINUE ALONG THE N3 TO ITS JUNCTION WITH THE MARIANHILL INTERCHANGE, AT THIS JUNCTION TURN LEFT AND CONTINUE ALONG THE MARIANHILL INTERCHANGE TO ITS JUNCTION WITH RICHMOND ROAD, AT THIS JUNCTION TURN LEFT AND CONTINUE ALONG RICHMOND ROAD TO ITS JUNCTION WITH OLD MAIN ROAD, AT THIS JUNCTION TURN RIGHT AND CONTINUE ALONG OLD MAIN ROAD TO ITS JUNCTION WITH STAPLETON ROAD, AT THIS JUNCTION TURN RIGHT AND CONTINUE ALONG STAPLETON ROAD TO THE N3 ON RAMP AT THIS JUNCTION TURN LEFT AND CONTINUE ALONG THE N3 ON RAMP BEARING LEFT ONTO THE N3, CONTINUE ALONG THE N3 WHICH ON ENTERING DURBAN BECOMES THE WESTERN FREEWAY. CONTINUE ALONG THE WESTERN FREEWAY BEARING LEFT INTO OLD DUTCH ROAD, CONTINUE ALONG OLD DUTCH ROAD, WHICH BECOMES ALICE STREET, CONTINUE ALONG ALICE STREET TO ITS JUNCTION WITH CROSS STREET, AT THIS JUNCTION TURN LEFT AND CONTINUE ALONG CROSS STREET TO ITS JUNCTION WITH CARLISLE STREET AT THIS JUNCTION TURN LEFT AND CONTINUE ALONG CARLISLE STREET TO ITS JUNCTION WITH CENTENARY ROAD TO THE CENTENARY ROAD TERMINAL POINT SITUATED IN CENTENARY ROAD DURBAN IN THE MAGISTERIAL DISTRICT OF DURBAN.

ALTERNATIVELY ROUTES TO BE PRESCRIBED BY THE RELEVANT LOCAL AUTHORITY.

SUBJECT TO THE CONDITION THAT THIS TRANSPORTATION MAY BE CONDUCTED ONLY BY MEANS OF A SINGLE DECKER BUS WITH A SEATING CAPACITY OF NOT LESS THAN SIXTY PASSENGERS AND
SUBJECT TO THE RESTRICTION THAT NO INTERMEDIATE PERSONS BE CONVEYED BETWEEN BARAGWANATH AND LERATONG HOSPITAL ON THE FORWARD AND RETURN TRIPS
ROUTE

THE CONVEYANCE OF PASSENGERS AND THEIR PERSONAL EFFECTS:

FROM THE CENTENARY ROAD TERMINAL POINT CONTINUE ALONG CENTENARY ROAD WHICH ON CROSSING ALICE STREET, BECOMES MARKET ROAD, CONTINUE ALONG MARKET ROAD TO ITS JUNCTION WITH LEOPOLD STREET, AT THIS JUNCTION TURN RIGHT AND CONTINUE ALONG LEOPOLD STREET CROSSING THE WARWICK AVENUE AND CANNONGATE ROAD INTERSECTIONS, JOIN THE N8 AND CONTINUE ALONG THE N8 TO THE OHRTMANN ROAD OFF RAMP (PIETERMARITZBURG), AT THIS JUNCTION TURN LEFT AND CONTINUE ALONG OHRTMANN ROAD TO ITS JUNCTION WITH ECHO ROAD AT THIS JUNCTION, TURN RIGHT AND CONTINUE ALONG ECHO ROAD BEARING LEFT INTO EAST STREET, CONTINUE ALONG EAST STREET TO THE EAST STREET TERMINAL POINT. FROM THE TERMINAL POINT, RETURN ALONG EAST STREET TO ITS JUNCTION WITH CHURCH STREET, AT THIS JUNCTION TURN LEFT AND CONTINUE ALONG CHURCH STREET TO THE N3 ON RAMP, AT THIS JUNCTION TURN LEFT AND CONTINUE ALONG THE ON RAMP TO ITS JUNCTION WITH THE N3, AT THIS JUNCTION TURN LEFT AND CONTINUE ALONG THE N8 TO THE MOOIRIVER PLAZA TURN OFF, AT THIS JUNCTION TURN LEFT AND CONTINUE TO THE MOOIRIVER HIGHWAY GARAGE, FROM THE MOOIRIVER HIGHWAY GARAGE RETURN TO THE MOOIRIVER PLAZA AND JOIN N8. PROCEED PAST TUGELA TOLL TO HARRISMITH AND THEN RIGHT INTO MCKEHNIE STREET PAST SIR HENRY MOTEL INTO HARRISMITH BUS RANK. FROM HARRISMITH BUS RANK CONTINUE ALONG MCKEHNIE STREET TO JOIN N8 AND TO CONTINUE ALONG THE N3 TO JOIN THE M2 WEST AND CONTINUE ALONG THE M2 WEST TO JOIN THE M2 SOUTH AND THEN CONTINUE VIA THE SHORTEST ROUTE TO THE BARAGWANATH HOSPITAL FROM THE BARAGWANATH HOSPITAL TERMINAL POINT WHICH IS SITUATED IN THE MAGISTERIAL DISTRICT OF JOHANNESBURG TURN LEFT AND CONTINUE ALONG THE OLD POTCHEFSTROOM ROAD TO ITS JUNCTION WITH ROODEPOORT ROAD, AT THIS JUNCTION TURN RIGHT AND CONTINUE ALONG ROODEPOORT ROAD BEARING LEFT INTO IKWEZI DRIVE, CONTINUE ALONG IKWEZI DRIVE WHICH BECOMES DOBSONVILLE ROAD, CONTINUE ALONG DOBSONVILLE ROAD TO ITS JUNCTION WITH MAIN REEF ROAD (R41) WHICH BECOMES RANDFONTEIN ROAD, CONTINUE ALONG RANDFONTEIN ROAD TURNING RIGHT INTO THE TERMINAL POINT SITUATED IN FRONT OF ROBINSONS EATING HOUSE, IN RANDFONTEIN WHICH IS SITUATED IN THE MAGISTERIAL DISTRICT OF RANDFONTEIN AND RETURN TO DURBAN VIA THE ROUTE DESCRIBED ABOVE IN REVERSE.

SUBJECT TO THE CONDITION THAT THIS TRANSPORTATION MAY BE CONDUCTED ONLY BY MEANS OF A SINGLE DECKER BUS WITH A SEATING CAPACITY OF NOT LESS THAN SIXTY PASSENGERS AND
SUBJECT TO THE RESTRICTION THAT NO INTERMEDIATE PERSONS BE CONVEYED BETWEEN BARAGWANATH AND LERATONG HOSPITAL ON THE FORWARD AND RETURN TRIPS.

ROUTE

FROM THE TERMINAL POINT SITUATED AT THE STAR OF THE SEA ON ROAD ZD1847 (MAGISTERIAL DISTRICT OF INGWAVUMA) VIA MKUZE (MAGISTERIAL DISTRICT OF UBOMBO) PONGOLA, PIET RETIEF, ERMELO, BETHAL, TRICHARDT, KINROSS, LEANDRA, DEVON, SPRINGS, JOHANNESBURG, RANDFONTEIN.

INWARD JOURNEY

FROM THE TERMINAL POINT SITUATED AT THE STAR OF THE SEA ON ROAD ZD1847 IN THE (MAGISTERIAL DISTRICT OF INGWAVUMA) CONTINUE ALONG THIS ROAD PAST MANGUZI HOSPITAL TO THE POINT WHERE THIS ROAD BECOMES 52212, PROCEED ALONG THIS ROAD 52212 TO THE POINT WHERE THIS ROAD BECOMES 52211 CONTINUE ALONG ROAD 52211 TO ITS JUNCTION WITH N2 AND AT THIS JUNCTION TURN TO THE LEFT JOINING N2



transport

Department:
Transport
Province of KwaZulu-Natal

GAZETTE

LGKZNG43-2020-FEB

REGION: ALL

AND PROCEED ALONG N2 TO ITS JUNCTION WITH ROAD ZM 234 AND AT THIS JUNCTION TURN LEFT AND PROCEED ALONG ROAD ZM234 TO ITS JUNCTION WITH MAIN STREET. AT THIS JUNCTION KEEP LEFT AND PROCEED ALONG MAIN STREET TO ITS JUNCTION WITH STATION STREET. AT THE JUNCTION, TURN TO THE RIGHT AND LEFT INTO KUMZE BUS RANK, SITUATED OPPOSITE MKUZE SHOPPING CENTRE (MAGISTERIAL DISTRICT OF UBOMBO).

FROM THIS POINT CROSS STATION STREET THUS JOINING MAIN STREET AND CONTINUE ALONG MAIN STREET TO ITS JUNCTION WITH ROAD ZM234. AT THIS JUNCTION TURN RIGHT JOINING ROAD ZM234 AND PROCEED ALONG ROAD ZM234 TO ITS JUNCTION WITH N2. AT THIS POINT TURN RIGHT AND PROCEED ALONG N2 TO ITS JUNCTION WITH UNNAMED ROAD AND AT THIS POINT TURN RIGHT AND PROCEED TO GOLELA BORDER GATE OF SWAZILAND.

FROM GOLELA BORDER GATE OF SWAZILAND PROCEED ALONG THE UNNAMED ROAD TO ITS JUNCTION WITH N2. AT THIS JUNCTION TURN RIGHT JOINING N2 AND PROCEED ALONG N2 WHICH BECOMES R29 TO THE POINT OPPOSITE NEXT TO PONGOLA SOUTH AFRICAN TRANSPORT SERVICES. FROM THE POINT OPPOSITE NEXT TO PONGOLA SOUTH AFRICAN TRANSPORT SERVICES CONTINUE ALONG R29 PAST ITSHELEJUBA HOSPITAL, MAHAMBIA TURN OFF TO SWAZILAND BORDER, PAULPIETERSBURG TURN OFF PROCEED ALONG R29 AND ENTER PIET RETIEF. UPON ENTERING PIET RETIEF OPPOSITE HOSPITAL TURN LEFT INTO GERHARD BUHMER STREET LEFT INTO MOHAMMEDIA STREET, LEFT INTO BUS RANK. EXIT RANK RIGHT INTO BADAT STREET, LEFT INTO MANSOOR STREET, RIGHT INTO GERHARD BUHMER STREET LEFT INTO R29. UPON ENTERING TOWN KEEP LEFT WHERE ROAD R29 BECOMES BRAND STREET AND TURN RIGHT INTO MARK STREET CROSS KRUGER STREET AND PROCEED ALONG MARK STREET TO ITS JUNCTION WITH THEO MOCKE STREET, AT THIS JUNCTION TURN TO THE RIGHT AND PROCEED ALONG THEO MOCKE STREET TO ITS JUNCTION WITH PREMIER STREET. AT THIS POINT TURN LEFT JOINING PREMIER STREET WHICH BECOMES R29/N17 CONTINUE ALONG THIS ROAD PAST ISWEPE, PERDEKOP TURN OFF PAST SHEEPMOOR TURN OFF AND ENTER ERMELO WHERE ROAD R29/N17 BECOMES VOORTREKKER STREET. TURN RIGHT INTO BORDER STREET LEFT INTO WEDGEWOOD ROAD, RIGHT INTO SLUITER STREET LEFT INTO OOSTHUISE STREET TO BETHAL ROAD. CROSS BETHAL ROAD INTO NELSPAN ROAD LEFT INTO MERCURY AVENUE INTO BUS RANK, EXIT RANK INTO MERCURY AVENUE RIGHT INTO NELSPAN ROAD TO BETHAL ROAD, LEFT ON R29/N17 TO BETHAL PAST DAVEL TURN OFF ENTER BETHAL WHERE R29/N17 BECOMES SCHEEPERS STREET. CONTINUE ALONG THIS ROAD, RIGHT INTO KERK STREET LEFT INTO THE RANK. EXIT RANK RIGHT INTO KERK STREET, RIGHT INTO SCHEEPERS STREET, RIGHT INTO CLERCQ STREET, LEFT INTO DAMWAL STREET TO THE STOP STREET. TURN RIGHT INTO EUFEES STREET TO THE R29/N17 TURN - OFF. TURN LEFT ONTO R29/N17 AND CONTINUE ALONG THIS ROAD TO RICHARDT. CONTINUE THROUGH TRICHARDT ON R29/N17 TO KINROSS. CONTINUE THROUGH KINROSS ON R29/N17 TO LEANDRA. CONTINUE THROUGH LEANDRA ON R29/N17 TO DEVON, CONTINUE THROUGH DEVON THROUGH DELMASINIGEL INTERSECTION AND CONTINUE ALONG THIS ROAD INTO SPRINGS WHERE THIS ROAD BECOMES ERMELO ROAD, CONTINUE ALONG ERMELO ROAD LEFT INTO ANCHOR ROAD RIGHT ONTO N17 TOLLROAD. CONTINUE WITH N17 UNTIL THE PRETORIA ROODEPOORT OFF RAMP. TURN LEFT AND JOIN THE N8 TOWARDS JOHANNESBURG CONTINUE ALONG THIS ROAD PAST R33 CLEVELAND ROAD AND THEN TURN LEFT INTO R29 WHICH BECOMES MAIN REEF ROAD PROCEED ALONG THIS ROAD PAST DENVER AND GEORGE GOCH HOSTELS PROCEED ALONG MAIN REEF ROAD WHICH BECOMES WOLHUTER STREET CONTINUE ALONG WOLHUTER PAST JEPPE HOSTELS CROSS MARITZBURG STREET AND TURN RIGHT INTO END STREET PROCEED ALONG END STREET CROSS ANDERSON, FOX, COMMISSIONER, MARKET AND PRESIDENT STREET AND THEN TURN LEFT INTO MOSELEY STREET AND RIGHT INTO END STREET AGAIN AND THEN LEFT INTO JEPPE STREET CROSS THEN CROSS NUGGET, GOUD, MOOIST, TROYNE AND DELVERS STREETS AND THEN TURN RIGHT IN VAN WELIGH STREET AND THEN JOIN KLEIN STREET PROCEED ALONG KLEIN STREET TO DIPLOMAT HOTEL SITUATED ON KLEIN STREET IN THE (MAGISTERIAL DISTRICT OF WITWATERSRAND).

FROM DIPLOMAT HOTEL SITUATED ON KLEIN STREET IN THE (MAGISTERIAL DISTRICT OF WITWATERSRAND) PROCEED ALONG KLEIN STREET PAST DELVASS STREET AND THEN CROSS NOORD STREET AND TURN LEFT INTO WOLMARANS STREET THEN CROSS RISSIK, HARRISON, BICCARD STREETS AND CONTINUE ALONG WALMARANS STREET WHICH BECOMES SMITH STREET CONTINUE ALONG SMITH STREET TO ITS OFF RAMP WITH ROAD M1 AND THEN JOIN M1 HIGHWAY TO SOWETO. CONTINUE ALONG M1 TO ITS OFF RAMP WITH HIGHWAY M68 AND AT THIS OFF RAMP JOIN M68 AND CONTINUE WITH M68 TO ITS JUNCTION WITH OLD POTCHEFSTROOM ROAD. AT THIS JUNCTION TURN RIGHT INTO OLD POTCHEFSTROOM ROAD UNTIL REACHING BARAGWANATH HOSPITAL SITUATED ON OLD POTCHEFSTROOM ROAD IN THE (MAGISTERIAL DISTRICT OF WITWATERSRAND). FROM BARAGWANATH HOSPITAL SITUATED ON OLD POTCHEFSTROOM ROAD CONTINUE ALONG POTCHEFSTROOM ROAD TO ITS JUNCTION WITH ROAD R559 AND PROCEED ALONG THAT ROAD WHICH BECOMES RANDFONTEIN MAIN ROAD, CONTINUE TO EAGLE LINER BUS DEPOT SITUATED IN CHEVROLET STREET RANDFONTEIN.

ROUTE

OUTWARD JOURNEY

THE OUTWARD JOURNEY WILL BE UNDERTAKEN IN THE REVERSE DIRECTION OF THE INWARD JOURNEY.

SUBJECT TO THE RESTRICTION THAT NO INTERMEDIATE PASSENGERS BE PICKED UP OR SET DOWN BETWEEN BETHAL, TRICHARDT, KINROSS, LEANDRA, DEVON, ERMELO, DAVEL AND PIET RETIEF

AND

SUBJECT TO THE FURTHER RESTRICTION THAT ABOVE CONVEYANCE MAY ONLY BE UNDERTAKEN BY MEANS OF A SINGLE DECK VEHICLE, THE SEATING CAPACITY OF WHICH IS NOT LESS THAN SIXTY FIVE PASSENGERS.

CHARTER SERVICE

1. FROM 150 ABERDARE DRIVE, PHOENIX INDUSTRIAL PARK TO ANY POINT WITHIN THE REPUBLIC OF SOUTH AFRICA AND RETURN
2. FROM AIRPORT WITHIN THE REPUBLIC OF SOUTH AFRICA TO SUCH POINTS WITHIN THE REPUBLIC OF SOUTH AFRICA AND RETURN

ANNEXURE A2

ROUTE 1

ANNIEVALE VIA BARAGWANATH HOSPITAL TO RANDFONTEIN VIA IKWEZI

THE CONVEYANCE OF PASSENGERS AND THEIR PERSONAL EFFECTS:

FORWARD JOURNEY

FROM ANNIEVALE DEPOT ON THE FARM ANNIE9798, NELLIE 8853, KILKEEL 9132, THIRST 11196, MOY 7549, FAIRBREESE 9210 AND 9884, BLACK-BANK 8715, GREENOCK 8818, SPRINGBOKLAAGTE 9666, DONKER 8455, SURREY 7936, SPOOKMILL 4273 NAAS 8776 CROSS MAGISTERIAL BOUNDARY OF NEWCASTLE AND PROCEED THROUGH KLIPBANK 7943, BIRKENSTOCK 3733, PADDASCHOOL 9096, GROOTGELUK 8534, LEKKERWATER 3732, INVERNNESS 8299 AND INTO OSIZWENI TOWNSHIP (MOUNTAINVIEW8770) VIA TOP RAMP TO OSIZWENI DEPOT GATE. FROM OSIZWENI DEPOT GATE VIA MKHANYA STORE AND FOUR ROOMS UP TO THE JUNCTION WITH ROAD483 ON THE FARM JAKKALSPAN8775, TURN LEFT AND PROCEED ALONG ROAD 483 ONTO THE MADADENI JUNCTION SITUATED ON THE FARM SHUTTLEWORTH9504, TURN RIGHT AND PROCEED VIA MADADENI HOSPITAL, MADADENI CHECKERS, SECTION ONE AND KWAZULU POLICE STATION AND UP TO THE JUNCTION WITH ROAD483, TURN RIGHT AND PROCEED ALONG TO THE JUNCTION WITH ROAD 410 TURN RIGHT AND PROCEED ALONG AND JOIN PROVINCIAL ROAD1/13 (R23) CONTINUE ALONG THROUGH CHARLESTOWN CROSS THE MAGISTERIAL BOUNDARY OF VOLKSRUST AND THE BORDER OF TRANSVAAL AND NATAL PROCEED INTO VOLKSRUST ALONG LAINGSNEK ROAD, TURN LEFT INTO JOUBERT STREET, RIGHT INTO DAN PIENAAR STREET WHICH THEN BECOMES PROVINCIAL ROAD4 (R23) CONTINUE ALONG PAST PERDEKOP THROUGH MAGISTERIAL DISTRICT OF STANDERTON AND PROCEED INTO STANDERTON ALONG BOTHA STREET, LEFT JOIN HANDEL STREET RIGHT INTO VRY STREET, RIGHT INTO BURGER STREET TO THE BUS TERMINUS, CONTINUE FROM THE BUS TERMINUS ALONG BURGER STREET TURN RIGHT INTO LOMBARD STREET, LEFT INTO PROVINCIAL MAIN ROAD NUMBER4 (R23) AND PROCEED ALONG THROUGH THE MAGISTERIAL DISTRICTS OF GREYLINGSTAD AND BALFOUR TO THE JUNCTION WITH THE N8. PROCEED INTO THE MAGISTERIAL DISTRICT OF HEIDELBERG ALONG ROAD R103 JOIN SCHOEMAN STREET, TURN LEFT AND PROCEED ALONG VOORTREKKER STREET TO THE HEIDELBERG BUS TERMINUS. FROM THE TERMINUS PROCEED ALONG VOORTREKKER STREET TO VILJOEN STREET TURN LEFT AND PROCEED TO POORTHIE ROAD TURN LEFT AND PROCEED ALONG TO THE NIGEL ROAD R51 TURN RIGHT AND PROCEED ALONG TO THE N8 OFF-RAMP, TURN LEFT AND JOIN THE N3, PROCEED ALONG THE N3 TO THE JUNCTION WITH VEREENIGING ROAD IN THE MAGISTERIAL DISTRICT OF ALBERTON TURN LEFT AND PROCEED ALONG VEREENIGING ROAD, TURN RIGHT INTO COMBRINK STREET PROCEED TO PUTCO BUS STATION.

RETURN VIA THE SAME ROUTE TO VEREENIGING ROAD TURN LEFT AND PROCEED TO HEIDELBERG ROAD (R03), TURN LEFT AND PROCEED ALONG VOORTREKKER ROAD, RE-JOIN HEIDELBERG ROAD (R103) AND PROCEED ALONG TO VICKERS ROAD IN THE MAGISTERIAL DISTRICT OF JOHANNESBURG AND TURN RIGHT, PROCEED ALONG AND JOIN RUVEN ROAD AND PROCEED TO JUNCTION WITH MAIN REEF ROAD, TURN RIGHT AND PROCEED TO PLANTASIE ROAD TURN RIGHT AND PROCEED TO SANDBERG ROAD, TURN RIGHT AND PROCEED TO DENVER HOSTEL. FROM DENVER HOSTEL PROCEED ALONG SANDBERG ROAD TO KRUGER STREET AND TURN RIGHT PROCEED TO MAIN REEF ROAD AND TURN LEFT AND PROCEED TO WOLHUTER STREET, TURN LEFT AND PROCEED TO WOLHUTER'S MEN'S HOSTEL.

PROCEED ALONG WOLHUTER STREET, TURN RIGHT AND JOIN CITY AND SUBURBAN ROAD, TURN LEFT INTO DURBAN STREET, TURN RIGHT INTO END STREET AND JOIN SIEMERT ROAD, PROCEED TO MOSELEY, TURN LEFT, PROCEED TO END STREET, TURN RIGHT, TURN LEFT INTO JEPPE STREET, LEFT INTO SIMMONDS STREET, RIGHT INTO TRUMP STREET, LEFT INTO BOOSENS STREET JOIN KIMBERLEY ROAD (R29), TURN RIGHT INTO POTCHEFSTROOM ROAD AND PROCEED TO PUTCO BUS STATION AT BARAGWANATH HOSPITAL.

FROM THE BARAGWANATH HOSPITAL TERMINAL POINT WHICH IS SITUATED IN THE MAGISTERIAL DISTRICT OF JOHANNESBURG TURN LEFT AND CONTINUE ALONG THE OLD POTCHEFSTROOM ROAD TO ITS JUNCTION WITH ROODEPOORT ROAD, AT THIS JUNCTION TURN RIGHT AND CONTINUE ALONG ROODEPOORT ROAD BEARING LEFT INTO IKWEZI DRIVE, CONTINUE ALONG IKWEZI DRIVE WHICH BECOMES DOBSONVILLE ROAD, CONTINUE



transport

Department:
Transport
Province of KwaZulu-Natal

GAZETTE

LGKZNG43-2020-FEB

REGION: ALL

ALONG DOBSONVILLE ROAD TO ITS JUNCTION WITH MAIN REEF ROAD (R41) AT THIS JUNCTION TURN LEFT AND CONTINUE ALONG MAIN REEF ROAD (R41) WHICH BECOMES RANDFONTEIN ROAD, CONTINUE ALONG RANDFONTEIN ROAD TURNING RIGHT INTO THE TERMINAL POINT SITUATED IN FRONT OF ROBINSONS EATING HOUSE, IN RANDFONTEIN WHICH IS SITUATED IN THE MAGISTERIAL DISTRICT OF RANDFONTEIN.

ALTERNATIVELY ROUTES TO BE PRESCRIBED BY THE RELEVANT LOCAL AUTHORITY

RESTRICTION

SUBJECT TO THE CONDITION THAT NO INTERMEDIATE PASSENGERS BE PICKED UP OR SET DOWN BETWEEN BARAGWANATH AND LERATONG HOSPITAL ON BOTH THE FORWARD AND RETURN JOURNEY. BOTH POINTS INCLUSIVE

ROUTE 1

ANNIEVALE VIA BARAGWANATH HOSPITAL TO RANDFONTEIN VIA IKWEZI

THE CONVEYANCE OF PASSENGERS AND THEIR PERSONAL EFFECTS:

RETURN JOURNEY

FROM THE TERMINAL POINT SITUATED IN FRONT OF ROBINSONS EATING HOUSE IN RANDFONTEIN WHICH IS SITUATED IN THE MAGISTERIAL DISTRICT OF RANDFONTEIN TURN LEFT INTO RANDFONTEIN ROAD CONTINUE ALONG RANDFONTEIN ROAD WHICH BECOMES MAIN REEF ROAD (R41) CONTINUE ALONG MAIN REEF ROAD TO ITS JUNCTION WITH DOBSONVILLE ROAD AT THIS JUNCTION TURN RIGHT AND CONTINUE ALONG DOBSONVILLE ROAD, BEARING LEFT INTO LKWEZI DRIVE, CONTINUE ALONG LKWEZI DRIVE WHICH BECOMES ROODEPOORT ROAD, CONTINUE ALONG ROODEPOORT ROAD TO ITS JUNCTION WITH THE OLD POTCHEFSTROOM ROAD AT THIS JUNCTION TURN LEFT AND CONTINUE ALONG THE OLD POTCHEFSTROOM ROAD BEARING LEFT INTO THE BARAGWANATH HOSPITAL TERMINAL POINT SITUATED IN SOWETO TOWNSHIP, JOHANNESBURG IN THE MAGISTERIAL DISTRICT OF JOHANNESBURG.

FROM BARAGWANATH HOSPITAL PROCEED ALONG KIMBERLEY ROAD (R29) JOIN BOOYSENS ROAD, JOIN SAUER STREET, RIGHT INTO BREE STREET, LEFT INTO KING GEORGE STREET, RIGHT INTO NOORD STREET, RIGHT INTO KLEIN STREET TO PUTCO TERMINUS, PROCEED LEFT INTO BREE STREET, LEFT INTO END STREET, RIGHT INTO ROCKEY STREET, JOIN ERROR STREET, RIGHT INTO VAN BEEK STREET TO DOORNFONTEIN TERMINUS, PROCEED LEFT INTO BEACON STREET, RIGHT INTO LOWER PAGE STREET, LEFT INTO MARKET STREET, RIGHT INTO BETTY STREET, LEFT INTO WOLHUTER STREET TO WOLHUTER MEN'S HOSTEL, FROM WOLHUTER MEN'S HOSTEL RETURN ALONG MAIN REEF ROAD TO RUVEN STREET, TURN RIGHT AND PROCEED TO VICKERS ROAD TURN LEFT AND PROCEED TO HEIDELBERG ROAD (R103) TURN LEFT AND PROCEED ALONG HEIDELBERG ROAD TO VEREENIGING ROAD, (MAGISTERIAL DISTRICT OF VEREENIGING), TURN RIGHT AND PROCEED ALONG VEREENIGING ROAD TO COMBRINK STREET, TURN RIGHT AND PROCEED ALONG COMBRINK STREET TO THE PUTCO BUS STATION, RETURN VIA THE SAME ROUTE TO VEREENIGING ROAD, TURN RIGHT AND PROCEED ALONG VEREENIGING ROAD TO THE N8, TURN RIGHT AND PROCEED ALONG N8 TO RL03, TURN RIGHT AND PROCEED ALONG R103 TO VOORTREKKER STREET (MAGISTERIAL DISTRICT OF HEIDELBERG), TURN LEFT AND PROCEED ALONG VOORTREKKER STREET TO THE HEIDELBERG BUS TERMINUS FROM THE BUS TERMINUS PROCEED ALONG VOORTREKKER STREET TO VILJOEN STREET, TURN LEFT AND PROCEED TO POORTHIE ROAD TURN LEFT AND PROCEED ALONG TO THE NIGEL ROAD #1 TURN RIGHT AND PROCEED TO THE N3 ON RAMP TURN RIGHT AND JOIN THE N8, PROCEED ALONG THE N3 TO ROAD 4 (R23) TURN LEFT AND PROCEED TO LOMBARD STREET (MAGISTERIAL DISTRICT OF STANDERTON), RIGHT ALONG LOMBARD STREET, LEFT ALONG BURGER STREET TO BUS TERMINUS LEFT ALONG VRY STREET, LEFT ALONG HANDEL STREET, RIGHT ALONG BOTHA STREET WHICH BECOMES ROAD4 (R23) PROCEED ALONG ROAD 4 (R23) WHICH BECOMES DAN PIENAAR STREET ON ENTERING VOLKSRUST PROCEED ALONG DAN PIENAAR STREET TO JOUBERT STREET, LEFT ALONG JOUBERT STREET TO LAINGSNEK ROAD, RIGHT ALONG LAINGSNEK ROAD WHICH BECOMES ROAD 1 (R23) PROCEED ALONG ROAD 1 (R23) WHICH BECOMES ROAD 410 PROCEED ALONG ROAD 410 TO ROAD 483, LEFT ALONG 483, TO THE MADADENI JUNCTION SITUATED ON THE FARM SHUTTLEWORTH9504, TURN LEFT AND PROCEED VIA MADADENI HOSPITAL, MADADENI CHECKERS, SECTION ONE AND KWAZULU POLICE STATION TO THE JUNCTION WITH ROAD 483, TURN LEFT AND PROCEED ALONG 483 TO FARM JAKKALSPAN8775, TURN RIGHT AND PROCEED VIA FOUR ROOMS, MKHANYA STORE TO OSIZWENI DEPOT GATE, FROM OSIZWENI DEPOT PROCEED VIA TOP RANK (MOUNTAIN VIEW8770), LNVERNESS 8299, LEKKERWATER 3732, GROOTGELUK 8534, PADDASCHOOL 9096, BIRKENSTOCK 3733, KLIPBANK 7943 CROSS THE BOUNDARY OF NEWCASTLE THROUGH NAAS 8776 SPOOKMILL 4273, SURREY 7936 DONKER 8455, SPRINGBOKLAAGTE 9666, GREENOCK 8818, BLACKBANK 8715, FAIRBREEZE 9210 AND 9884 MOY 7549, THIRST 11196, KILKEEL 9132, NELLIE 8853 TO THE ANNIEVALE DEPOT ON THE FARM ANNIE9798.

RESTRICTION

SUBJECT TO THE CONDITIONS:

i) THAT NO INTERMEDIATE PASSENGERS MAY BE PICKED UP OR SET DOWN AT INTERMEDIATE STOPS BETWEEN NEWCASTLE AND STANDERTON ON BOTH THE FORWARD OR RETURN JOURNEYS.

ii) THAT NO PASSENGERS MAY BE PICKED UP BETWEEN ALBERTON TERMINUS AND BARAGWANATH HOSPITAL ON THE FORWARD AND RETURN JOURNEYS.

iii) THAT NO INTERMEDIATE PASSENGERS BE PICKED UP OR SET DOWN BETWEEN BARAGWANATH AND LERATONG HOSPITAL ON BOTH THE FORWARD AND RETURN JOURNEY BOTH POINTS INCLUSIVE.

ROUTE 2

ANNIEVALE VIA BARAGWANATH HOSPITAL TO RANDFONTEIN VIA RIFLE RANGE ROAD

PASSENGERS AND THEIR PERSONAL EFFECTS:

FORWARD JOURNEY

FROM ANNIEVALE DEPOT ON THE FARM ANNIE9798, NELLIE 8853, KILKEEL 9132, THIRST 11196, MOY 7549, FAIRBREEZE 9210 AND 9884 BLACK-BANK 8715, GREENOCK 8818, SPRINGBOKLAAGTE 9666, DONKER 8455, SURREY 7936, SPOOKMILL 4273, NAAS 8776 CROSS MAGISTERIAL BOUNDARY OF NEWCASTLE AND PROCEED THROUGH KLIPBANK 7943, BIRKENSTOCK 3733, PADDASCHOOL 9096, GROOTGELUK 8534, LEKKERWATER 3732, LNVERNESS 8299 AND INTO OSIZWENI TOWNSHIP (MOUNTAINVIEW8770) VIA TOP RANK TO OSIZWENI DEPOT GATE, FROM OSIZWENI DEPOT GATE VIA MKHANYA STORE AND FOUR ROOMS UPTO THE JUNCTION WITH ROAD483 ON THE FARM JAKKALSPAN8775, TURN LEFT AND PROCEED ALONG ROAD 483 ONTO THE MADADENI JUNCTION SITUATED ON THE FARM SHUTTLEWORTH9504, TURN RIGHT AND PROCEED VIA MADADENI HOSPITAL, MADADENI CHECKERS, SECTION ONE AND KWAZULU POLICE STATION AND UPTO THE JUNCTION WITH ROAD483, TURN RIGHT AND PROCEED ALONG TO THE JUNCTION WITH ROAD 410 TURN RIGHT AND PROCEED ALONG AND JOIN PROVINCIAL ROAD 1/13 (R23) CONTINUE ALONG THROUGH CHARLESTOWN CROSS THE MAGISTERIAL BOUNDARY OF VOLKSRUST AND THE BORDER OF TRANSSAAL AND NATAL PROCEED INTO VOLKSRUST ALONG LAINGSNEK ROAD, TURN LEFT INTO JOUBERT STREET, RIGHT INTO DAN PIENAAR STREET WHICH THEN BECOMES PROVINCIAL ROAD4 (R23) CONTINUE ALONG PAST PERDEKOP THROUGH MAGISTERIAL DISTRICT OF STANDERTON AND PROCEED INTO STANDERTON ALONG BOTHA STREET, LEFT JOIN HANDEL STREET RIGHT INTO VRY STREET, RIGHT INTO BURGER STREET TO THE BUS TERMINUS, CONTINUE FROM THE BUS TERMINUS ALONG BURGER STREET TURN RIGHT INTO LOMBARD STREET, LEFT INTO PROVINCIAL MAIN ROAD NUMBER 4 (R23) AND PROCEED ALONG THROUGH THE MAGISTERIAL DISTRICT OF GREYLINGSTAD AND BALFOUR TO THE JUNCTION WITH THE N3, PROCEED INTO THE MAGISTERIAL DISTRICT OF HEIDELBERG ALONG ROAD R103 JOIN SCHOEMAN STREET, TURN LEFT AND PROCEED ALONG VOORTREKKER STREET TO THE HEIDELBERG BUS TERMINUS. FROM THE TERMINUS PROCEED ALONG VOORTREKKER STREET TO VILJOEN STREET TURN LEFT AND PROCEED TO POORTHIE ROAD TURN LEFT AND PROCEED ALONG TO THE NIGEL ROAD #1 TURN RIGHT AND PROCEED ALONG TO THE N8 OFF RAMP, TURN LEFT AND JOIN THE N3, PROCEED ALONG THE N3 TO THE JUNCTION WITH VEREENIGING ROAD IN THE MAGISTERIAL DISTRICT OF ALBERTON TURN LEFT AND PROCEED ALONG VEREENIGING ROAD, TURN RIGHT INTO COMBRINK STREET PROCEED TO PUTCO BUS STATION.

RETURN VIA THE SAME ROUTE TO VEREENIGING ROAD TURN LEFT AND PROCEED TO HEIDELBERG ROAD (R103), TURN LEFT AND PROCEED ALONG VOORTREKKER ROAD, RE-JOIN HEIDELBERG ROAD (R103) AND PROCEED ALONG TO VICKERS ROAD IN THE MAGISTERIAL DISTRICT OF JOHANNESBURG AND TURN RIGHT, PROCEED ALONG AND JOIN RUVEN ROAD AND PROCEED TO JUNCTION WITH MAIN REEF ROAD, TURN RIGHT AND PROCEED TO PLANTASIE ROAD TURN RIGHT AND PROCEED TO SANDBERG ROAD, TURN RIGHT AND PROCEED TO DENVER HOSTEL. FROM DENVER HOSTEL PROCEED ALONG SANDBERG ROAD TO KRUGER STREET AND TURN RIGHT PROCEED TO MAIN REEF ROAD AND TURN LEFT AND PROCEED TO WOLHUTER STREET, TURN LEFT AND PROCEED TO WOLHUTER'S MEN'S HOSTEL.

PROCEED ALONG WOLHUTER STREET, TURN RIGHT AND JOIN CITY AND SUBURBAN ROAD, TURN LEFT INTO DURBAN STREET, TURN RIGHT INTO END STREET AND JOIN SIEMERT ROAD PROCEED TO MOSELY, TURN LEFT, PROCEED TO END STREET TURN RIGHT, TURN LEFT INTO JEPPE STREET LEFT INTO SIMMONDS STREET, RIGHT INTO TRUMP STREET, LEFT INTO BOOYSENS STREET JOIN KIMBERLEY ROAD (R29), TURN RIGHT INTO POTCHEFSTROOM ROAD AND PROCEED TO PUTCO BUS STATION AT BARAGWANATH HOSPITAL.

FROM THE BARAGWANATH HOSPITAL TERMINAL POINT WHICH IS SITUATED IN THE MAGISTERIAL DISTRICT OF JOHANNESBURG, TURN RIGHT AND CONTINUE ALONG THE OLD POTCHEFSTROOM ROAD TO ITS JUNCTION WITH RIFLE RANGE ROAD, AT THIS JUNCTION TURN LEFT AND CONTINUE

ALONG RIFLE RANGE ROAD TO ITS JUNCTION WITH BARAGWANATH ROAD, AT THIS JUNCTION TURN LEFT AND CONTINUE ALONG BARAGWANATH ROAD TO ITS JUNCTION WITH MAIN REEF ROAD (R41), AT THIS JUNCTION TURN LEFT AND CONTINUE ALONG MAIN REEF ROAD (R41) WHICH BECOMES RANDFONTEIN ROAD TURNING RIGHT INTO THE TERMINAL POINT SITUATED IN FRONT OF ROBINSONS EATING HOUSE IN RANDFONTEIN WHICH IS SITUATED IN THE MAGISTERIAL DISTRICT OF RANDFONTEIN.

ALTERNATIVELY ROUTES TO BE PRESCRIBED BY THE RELEVANT LOCAL AUTHORITY:

RESTRICTION

SUBJECT TO THE CONDITION THAT NO INTERMEDIATE PASSENGERS BE PICKED UP OR SET DOWN BETWEEN BARAGWANATH AND LERATONG



transport

Department:
Transport
Province of KwaZulu-Natal

GAZETTE

LGKZNG43-2020-FEB

REGION: ALL

HOSPITAL ON BOTH THE FORWARD AND RETURN JOURNEY BOTH POINTS INCLUSIVE.
ROUTE 2

ANNIEVALE VIA BARAGWANATH HOSPITAL TO RANDFONTEIN VIA RIFLE RANGE ROAD
PASSENGERS AND THEIR PERSONAL EFFECTS:

RETURN JOURNEY

FROM THE TERMINAL POINT SITUATED IN FRONT OF ROBINSONS EATING HOUSE IN RANDFONTEIN WHICH IS SITUATED IN THE MAGISTERIAL DISTRICT OF RANDFONTEIN, TURN LEFT INTO RANDFONTEIN ROAD AND CONTINUE ALONG RANDFONTEIN ROAD WHICH BECOMES MAIN REEF ROAD (R41) CONTINUE ALONG MAIN REEF ROAD TO ITS JUNCTION WITH BARAGWANATH ROAD, AT THIS JUNCTION TURN RIGHT AND CONTINUE ALONG BARAGWANATH ROAD TO ITS JUNCTION WITH RIFLE RANGE ROAD, AT THIS JUNCTION TURN RIGHT AND CONTINUE ALONG RIFLE RANGE ROAD TO ITS JUNCTION WITH THE OLD POTCHEFSTROOM ROAD AT THIS JUNCTION TURN RIGHT AND CONTINUE ALONG THE OLD POTCHEFSTROOM ROAD BEARING RIGHT INTO THE BARAGWANATH HOSPITAL TERMINAL POINT SITUATED IN SOWETO TOWNSHIP JOHANNESBURG IN THE MAGISTERIAL DISTRICT OF JOHANNESBURG.

FROM BARAGWANATH HOSPITAL PROCEED ALONG KIMBERLEY ROAD (R29) JOIN BOOYSENS ROAD, JOIN SAUER STREET, RIGHT INTO BREE STREET, LEFT INTO KING GEORGE STREET, RIGHT INTO NOORD STREET, RIGHT INTO KLEIN STREET TO PUTCO TERMINUS, PROCEED LEFT INTO BREE STREET, LEFT INTO END STREET, RIGHT INTO ROCKEY STREET, JOIN ERROR STREET, RIGHT INTO VAN BEEK STREET TO DOORNFONTEIN TERMINUS PROCEED LEFT INTO BEACON STREET, RIGHT INTO LOWER PAGE STREET, LEFT INTO MARKET STREET, RIGHT INTO BETTY STREET, LEFT INTO WOLHUTER STREET TO WOLHUTER MEN'S HOSTEL. FROM WOLHUTER MEN'S HOSTEL RETURN ALONG MAIN REEF ROAD TO RUVEN STREET, TURN RIGHT AND PROCEED TO VICKERS ROAD TURN LEFT AND PROCEED TO HEIDELBERG ROAD (R103) TURN LEFT AND PROCEED ALONG HEIDELBERG ROAD TO VEREENIGING ROAD, (MAGISTERIAL DISTRICT OF VEREENIGING), TURN RIGHT AND PROCEED ALONG VEREENIGING ROAD TO COMBRINK STREET, TURN RIGHT AND PROCEED ALONG COMBRINK STREET TO THE PUTCO BUS STATION.

RETURN VIA THE SAME ROUTE TO VEREENIGING ROAD, TURN RIGHT AND PROCEED ALONG VEREENIGING ROAD TO THE N8, TURN RIGHT AND PROCEED ALONG N3 TO R103, TURN RIGHT AND PROCEED ALONG R103 TO VOORTREKKER STREET (MAGISTERIAL DISTRICT OF HEIDELBERG), TURN LEFT AND PROCEED ALONG VOORTREKKER STREET TO THE HEIDELBERG BUS TERMINUS FROM THE BUS TERMINUS PROCEED ALONG VOORTREKKER STREET TO VILJOEN STREET, TURN LEFT AND PROCEED TO POORTHIE ROAD TURN LEFT AND PROCEED ALONG TO THE NIGEL ROAD R51 TURN RIGHT AND PROCEED TO THE N8 ON RAMP TURN RIGHT AND JOIN THE N8, PROCEED ALONG THE N8 TO ROAD 4 (R23) TURN LEFT AND PROCEED TO LOMBARD STREET (MAGISTERIAL DISTRICT OF STANDERTON), RIGHT ALONG LOMBARD STREET, LEFT ALONG BURGER STREET TO BUS TERMINUS LEFT ALONG VRY STREET, LEFT ALONG HANDEL STREET, RIGHT ALONG BOTHA STREET WHICH BECOMES ROAD 4 (R23) PROCEED ALONG ROAD 4 (R23) WHICH BECOMES DAN PIENAAR STREET ON ENTERING VOLKSRUST PROCEED ALONG DAN PIENAAR STREET TO JOUBERT STREET, LEFT ALONG JOUBERT STREET TO LAINGSNEK ROAD, RIGHT ALONG LAINGSNEK ROAD WHICH BECOMES ROAD 1 (R23) PROCEED ALONG ROAD 1 (R23) WHICH BECOMES ROAD 410 PROCEED ALONG ROAD 410 TO ROAD 483, LEFT ALONG 483, TO THE MADADENI JUNCTION SITUATED ON THE FARM SHUTTLEWORTH 9504, TURN LEFT AND PROCEED VIA MADADENI HOSPITAL, MADADENI CHECKERS, SECTION ONE AND KWA ZULU POLICE STATION TO THE JUNCTION WITH ROAD 483, TURN LEFT AND PROCEED ALONG 483 TO FARM JAKKALSPAN 8775, TURN RIGHT AND PROCEED VIA FOUR ROOMS, MKHANYA STORE TO OSIZWENI DEPOT GATE. FROM OSIZWENI DEPOT GATE PROCEED VIA TOP RANK (MOUNTAIN VIEW 8770), INVERNESS 8299, LEKKERWATER 3732, GROOTGELUK 8534, PADDASCHOOL 9096, BIRKENSTOCK 3733, KLIPBANK 7943 CROSS THE BOUNDARY OF NEWCASTLE THROUGH NAAS 776, SPOOKMILL 4273, SURREY 7936 BANKER 8455, SPRINGBOKLAAGTE 9666, GREENOCK 8818 BLACKBANK 8715, FAIRBREEZE 9210 AND 9884 MOY 7549, THIRST 11196, KILKEEL 9132, NELLIE 8853 TO THE ANNIEVALE DEPOT ON THE FARM ANNIE 9798.

RESTRICTION

SUBJECT TO THE CONDITIONS:

I) THAT NO INTERMEDIATE PASSENGERS MAY BE PICKED UP OR SET DOWN AT INTERMEDIATE STOPS BETWEEN NEWCASTLE AND STANDERTON ON BOTH THE FORWARD OR RETURN JOURNEYS.

II) THAT NO INTERMEDIATE PASSENGERS MAY BE PICKED UP BETWEEN ALBERTON TERMINUS AND BARAGWANATH HOSPITAL ON THE FORWARD AND RETURN JOURNEYS.

III) THAT NO INTERMEDIATE PASSENGERS BE PICKED UP OR SET DOWN BETWEEN BARAGWANATH AND LERATONG HOSPITAL ON BOTH THE FORWARD AND RETURN JOURNEY BOTH POINTS INCLUSIVE.

ROUTE 3

ANNIEVALE TO BARAGWANATH HOSPITAL- SOWETO

FROM ANNIEVALE DEPOT ON THE FARM ANNIE 9798, NELLIE 8853, KILKEEL 9132, THIRST 11196, MOY 7549, FAIRBREEZE 9210 AND 9884, BLACKBANK 8715, GREENOCK 8818, SPRINGBOKLAAGTE 9666, DONKER 8455, SURREY 7936, SPOOKMILL 4273, NAAS 8776 CROSS MAGISTERIAL BOUNDARY OF NEWCASTLE AND PROCEED THROUGH KLIPBANK 7943, BIRKENSTOCK 3733, PADDASCHOOL 9096, GROOTGELUK 8534, LEKKERWATER 3732, INVERNESS 8299 AND INTO OSIZWENI TOWNSHIP (MOUNTAIN VIEW 8770) VIA TOP RANK TO OSIZWENI DEPOT GATE. FROM OSIZWENI DEPOT GATE VIA MKHANYA STORE AND FOUR ROOMS UPTO THE JUNCTION WITH ROAD 483 ON THE FARM JAKKALSPAN 8775, TURN LEFT AND PROCEED ALONG ROAD 483 ONTO THE MADADENI JUNCTION SITUATED ON THE FARM SHUTTLEWORTH 9504, TURN RIGHT AND PROCEED VIA MADADENI HOSPITAL, MADADENI CHECKERS, SECTION ONE AND KWAZULU POLICE STATION AND UPTO THE JUNCTION WITH ROAD 483, TURN RIGHT AND PROCEED ALONG TO THE JUNCTION WITH ROAD 410, TURN RIGHT AND PROCEED ALONG AND JOIN PROVINCIAL ROAD 1/13 (R23) CONTINUE ALONG THROUGH CHARLESTOWN CROSS THE MAGISTERIAL BOUNDARY OF VOLKSRUST, AND THE BORDER OF TRANSVAAL AND NATAL PROCEED INTO VOLKSRUST ALONG LAINGSNEK ROAD, TURN LEFT INTO JOUBERT STREET, RIGHT INTO DAN PIENAAR STREET WHICH THEN BECOMES PROVINCIAL ROAD 4 (R23) CONTINUE ALONG PAST PERDEKOP THROUGH MAGISTERIAL DISTRICT OF STANDERTON AND PROCEED INTO STANDERTON ALONG BOTHA STREET, LEFT JOIN HANDEL STREET, RIGHT INTO VRY STREET, RIGHT INTO BURGER STREET TO THE BUS TERMINUS, CONTINUE FROM THE BUS TERMINUS ALONG BURGER STREET, TURN RIGHT INTO LOMBARD STREET, LEFT INTO PROVINCIAL MAIN ROAD NUMBER 4 (R23) AND PROCEED ALONG THROUGH THE MAGISTERIAL DISTRICTS OF

GREYLINGSTAD AND BALFOUR TO THE JUNCTION WITH THE N8, PROCEED INTO THE MAGISTERIAL DISTRICT OF HEIDELBERG ALONG ROAD R103 JOIN SCHOEMAN STREET, TURN LEFT AND PROCEED ALONG VOORTREKKER STREET TO THE HEIDELBERG BUS TERMINUS. FROM THE TERMINUS PROCEED ALONG VOORTREKKER STREET TO VILJOEN STREET, TURN LEFT AND PROCEED TO POORTHIE ROAD, TURN LEFT AND PROCEED ALONG TO THE NIGEL ROAD R5, TURN RIGHT AND PROCEED ALONG TO THE N8 OFF-RAMP, TURN LEFT AND JOIN THE N8, PROCEED ALONG THE N8 TO THE JUNCTION WITH VEREENIGING ROAD IN THE MAGISTERIAL DISTRICT OF ALBERTON, TURN LEFT AND PROCEED ALONG VEREENIGING ROAD, TURN RIGHT INTO COMBRINK STREET PROCEED TO PUTCO BUS STATION.

RETURN VIA THE SAME ROUTE TO VEREENIGING ROAD, TURN LEFT AND PROCEED TO HEIDELBERG ROAD (R103), TURN LEFT AND PROCEED ALONG VOORTREKKER ROAD, RE-JOIN HEIDELBERG ROAD (R103) AND PROCEED ALONG TO VICKERS ROAD IN THE MAGISTERIAL DISTRICT OF JOHANNESBURG AND TURN RIGHT, PROCEED ALONG AND JOIN RUVEN ROAD AND PROCEED TO JUNCTION WITH MAIN REEF ROAD, TURN RIGHT AND PROCEED TO PLANTATIE ROAD, TURN RIGHT AND PROCEED TO SANDBERG ROAD, TURN RIGHT AND PROCEED TO DENVER HOSTEL. FROM DENVER HOSTEL PROCEED ALONG SANDBERG ROAD TO KRUGER STREET AND TURN RIGHT PROCEED TO MAIN REEF ROAD AND TURN LEFT AND PROCEED TO WOLHUTER STREET, TURN LEFT AND PROCEED TO WOLHUTER'S MEN'S HOSTEL.

PROCEED ALONG WOLHUTER STREET, TURN RIGHT AND JOIN CITY & SUBURBAN ROAD, TURN LEFT INTO DURBAN STREET, TURN RIGHT INTO END STREET AND JOIN SIEMERT ROAD PROCEED TO MOSELY, TURN LEFT, PROCEED TO END STREET, TURN RIGHT, TURN LEFT INTO JEPPE STREET LEFT INTO SIMMONDS STREET, RIGHT INTO TRUMP STREET, LEFT INTO BOOYSENS STREET JOIN KIMBERLEY ROAD (R29), TURN RIGHT INTO POTCHEFSTROOM ROAD AND PROCEED TO PUTCO BUS STATION AT BARAGWANATH HOSPITAL. FROM BARAGWANATH HOSPITAL PROCEED ALONG KIMBERLEY ROAD (R29) JOIN BOOYSENS ROAD, JOIN SAUER STREET, RIGHT INTO KING GEORGE STREET, LEFT INTO KING GEORGE STREET, RIGHT INTO NOORD STREET, RIGHT INTO KLEIN STREET TO PUTCO TERMINUS, PROCEED LEFT INTO BREE STREET, LEFT INTO END STREET, RIGHT INTO ROCKEY STREET, JOIN ERROR STREET, RIGHT INTO VAN BEEK STREET TO DOORNFONTEIN TERMINUS, PROCEED LEFT INTO BEACON STREET, RIGHT INTO LOWER PAGE STREET, LEFT INTO MARKET STREET, RIGHT INTO BETTY STREET, LEFT INTO WOLHUTER STREET TO WOLHUTER MEN'S HOSTEL. FROM WOLHUTER MEN'S HOSTEL RETURN TO NEWCASTLE ALONG THE ROUTE DESCRIBED IN (I) ABOVE IN REVERSE.

RESTRICTION

SUBJECT TO THE CONDITION:

I) THAT NO INTERMEDIATE PASSENGERS MAY BE PICKED UP OR SET DOWN AT INTERMEDIATE STOPS BETWEEN NEWCASTLE AND STANDERTON ON FORWARD OR RETURN JOURNEYS.

II) THAT NO INTERMEDIATE PASSENGERS MAY BE PICKED UP BETWEEN ALBERTON TERMINUS AND BARAGWANATH HOSPITAL ON THE FORWARD AND RETURN JOURNEYS.

ROUTE: 4

NQUTU - BARAGWANATH

FROM THE BUS RANK AT NQUTU VIA BLOODRIVER, UTRECHT, VOLKSRUST, STANDERTON, HEIDELBERG TO THE PUTCO BUS STATION, AT BARAGWANATH HOSPITAL, JOHANNESBURG AND RETURN.



transport

Department:
Transport
Province of KwaZulu-Natal

GAZETTE

LGKZNG43-2020-FEB

REGION: ALL

ROUTE DESCRIPTION:

FROM THE BUS RANK AT NQUTU TURN RIGHT INTO ROAD54 TO THE JUNCTION OF ROAD R33. THIS ROAD THEN BECOMES THE R34, CONTINUE WITH THIS ROAD PAST UTRECHT UNTIL YOU REACH THE JUNCTION OF ROAD R23. TURN RIGHT INTO ROAD R23 AND CONTINUE ALONG THROUGH CHARLESTOWN CROSS THE MAGISTERIAL BOUNDARY OF VOLKSRUST AND THE BORDER OF TRANSVAAL AND NATAL. PROCEED INTO VOLKSRUST ALONG LAINGSNEK ROAD, TURN LEFT INTO JOUBERT STREET, RIGHT INTO DAN PIENAAR STREET WHICH THEN BECOMES PROVINCIAL ROAD4 (R23) CONTINUE ALONG PAST PERDEKOP THROUGH MAGISTERIAL DISTRICT OF STANDERTON AND PROCEED INTO STANDERTON ALONG BOTHA STREET, LEFT ALONG HANDEL STREET, RIGHT INTO VRY STREET, RIGHT INTO BURGER STREET TO THE BUS TERMINUS CONTINUE FROM THE BUS TERMINUS ALONG BURGER STREET, TURN RIGHT INTO LOMBARD STREET, LEFT INTO PROVINCIAL MAIN ROAD NUMBER 4 (R23) AND PROCEED ALONG THROUGH THE MAGISTERIAL DISTRICTS OF GREYLINGSTAD AND BALFOUR TO THE JUNCTION WITH THE N3. PROCEED INTO THE MAGISTERIAL DISTRICT OF HEIDELBERG ALONG ROAD R103 JOIN SCHOEMAN STREET, TURN LEFT AND PROCEED ALONG VOORTREKKER STREET TO THE HEIDELBERG BUS TERMINUS, FROM THE TERMINUS PROCEED ALONG VOORTREKKER STREET TO VILJOEN STREET TURN LEFT AND PROCEED TO POORT ROAD, TURN LEFT AND PROCEED ALONG TO THE NIGEL ROAD R51, TURN RIGHT AND PROCEED ALONG TO THE N3 OFF-RAMP, TURN LEFT AND JOIN N3. PROCEED ALONG THE N3 TO THE JUNCTION WITH VEREENIGING ROAD IN THE MAGISTERIAL DISTRICT OF ALBERTON, TURN LEFT AND PROCEED ALONG VEREENIGING ROAD, TURN RIGHT INTO COMBRINK STREET PROCEED TO PUTCO BUS STATION. RETURN VIA THE SAME ROUTE TO VEREENIGING ROAD TURN LEFT AND PROCEED TO HEIDELBERG ROAD (R103), TURN LEFT AND PROCEED ALONG VOORTREKKER ROAD, RE-JOIN HEIDELBERG ROAD (R103) AND PROCEED ALONG TO VICKERS ROAD IN THE MAGISTERIAL DISTRICT OF JOHANNESBURG AND TURN RIGHT, PROCEED ALONG AND JOIN RUVEN ROAD AND PROCEED TO JUNCTION WITH MAIN REEF ROAD, TURN RIGHT AND PROCEED TO PLANTATIE ROAD, TURN RIGHT AND PROCEED TO SANDBERG ROAD, TURN RIGHT AND PROCEED TO DENVER HOSTEL. FROM DENVER HOSTEL PROCEED ALONG SANDBERG ROAD TO KRNGER STREET AND TURN RIGHT PROCEED TO MAIN REEF ROAD, TURN LEFT AND PROCEED TO WOLHUTER STREET, TURN LEFT AND PROCEED TO WOLHUTER MEN'S HOSTEL. PROCEED ALONG WOLHUTER STREET TURN RIGHT AND JOIN CITY AND SUBURBAN ROAD, TURN LEFT INTO DURBAN STREET, TURN RIGHT INTO END STREET AND JOIN SIEMERT ROAD PROCEED TO MOSELY, TURN LEFT, PROCEED TO END STREET, TURN RIGHT, TURN LEFT INTO JEPPE STREET, LEFT INTO SIMMONDS STREET, RIGHT INTO TROMP STREET, LEFT INTO BOOYSENS STREET JOIN KIMBERLEY ROAD (R29), TURN RIGHT INTO POTCHEFSTROOM ROAD AND PROCEED TO PUTCO BUS STATION AT BARAGWANATH HOSPITAL. FROM BARAGWANATH HOSPITAL PROCEED ALONG KIMBERLEY ROAD (R29) JOIN BOOYSENS ROAD, JOIN SAUER STREET, RIGHT INTO BREE STREET, LEFT INTO KING GEORGE STREET, RIGHT INTO NOORD STREET, RIGHT INTO KLEIN STREET TO PUTCO TERMINUS. PROCEED LEFT INTO BREE STREET, LEFT INTO END STREET, RIGHT INTO ROCKEY STREET, JOIN ERROR STREET, RIGHT INTO VAN BEEK STREET TO DOOMFONTEIN TERMINUS, PROCEED LEFT INTO BEACON STREET, RIGHT INTO LOWER PAGE STREET, LEFT INTO MARKET SQUARE, RIGHT INTO BETTY STREET, LEFT INTO WOLHUTER STREET TO WOLHUTER MEN'S HOSTEL. FROM WOLHUTER MEN'S HOSTEL RETURN TO NQUTU ALONG THE SAME ROUTE DESCRIBED IN (I) ABOVE IN REVERSE.

RESTRICTION

THAT NO PASSENGER BE PICKED UP OR SET DOWN AT ANY POINT OTHER THAN NQUTU, BLOODRIVIER AND THE TERMINUS IN JOHANNESBURG.

ROUTE: 5

ULUNDI TO BARAGWANATH

FORWARD JOURNEY

DEPART ULUNDI BUS TERMINUS (DISTRICT OF MAHLABATHINI) AND TURN LEFT INTO ROAD52, CONTINUE ALONG ROAD 53 TO ITS JUNCTION WITH ROAD 47, AT THIS JUNCTION TURN RIGHT AND CONTINUE ALONG THIS ROAD UNTIL YOU REACH THE TURN OFF TO ROAD463, TURN LEFT INTO ROAD 463 AND PROCEED TO MONDIO, AT MONDIO TURN RIGHT INTO ROAD223 AND PROCEED TO THE INTERSECTION OF ROAD 223 AND PROCEED TO THE INTERSECTION OF ROAD 54, TURN RIGHT INTO ROAD 54, CONTINUE WITH ROAD 54 UNTIL IT BECOMES ROAD 41, FOLLOW ROAD 41 UNTIL IT BECOMES ROAD 37, FOLLOW THIS ROAD TO THE JUNCTION OF ROAD 1, TURN RIGHT INTO ROAD 1 AND FOLLOW THIS ROAD UNTIL YOU REACH VOLKSRUST.

PROCEED INTO VOLKSRUST ALONG LAINGSNEK ROAD, TURN LEFT INTO JOUBERT STREET, RIGHT INTO DAN PIENAAR STREET WHICH THEN BECOMES PROVINCIAL ROAD 4 (R23) CONTINUE ALONG PAST PERDEKOP THROUGH MAGISTERIAL DISTRICT OF STANDERTON AND PROCEED INTO STANDERTON ALONG BOTHA STREET, LEFT ALONG HANDEL STREET, RIGHT INTO VRY STREET, RIGHT INTO BURGER STREET TO THE BUS TERMINUS CONTINUE FROM THE BUS TERMINUS ALONG BURGER STREET, TURN RIGHT INTO LOMARD STREET, LEFT INTO PROVINCIAL MAIN ROAD NUMBER 4 (R23) AND PROCEED ALONG THROUGH THE MAGISTERIAL DISTRICTS OF GREYLINGSTAD AND BALFOUR TO THE JUNCTION WITH THE N3, PROCEED INTO THE MAGISTERIAL DISTRICT OF HEIDELBERG ALONG ROAD R103 JOIN SCHOEMAN STREET, TURN LEFT AND PROCEED ALONG VOORTREKKER STREET TO THE HEIDELBERG BUS TERMINUS. FROM THE TERMINUS PROCEED ALONG VOORTREKKER STREET TO VILJOEN STREET, TURN LEFT AND PROCEED TO POORT ROAD, TURN LEFT AND PROCEED ALONG TO THE NIGEL ROAD R51, TURN RIGHT AND PROCEED ALONG TO THE N3 OFF RAMP, TURN LEFT AND JOIN THE N3.

PROCEED ALONG THE N3 TO THE JUNCTION WITH VEREENIGING ROAD IN THE MAGISTERIAL DISTRICT OF ALBERTON, TURN LEFT AND PROCEED ALONG VEREENIGING ROAD, TURN RIGHT INTO COMBRINK STREET PROCEED TO PUTCO BUS STATION. RETURN VIA THE SAME ROUTE TO VEREENIGING ROAD, TURN LEFT AND PROCEED TO HEIDELBERG ROAD (R103), TURN LEFT AND PROCEED ALONG VOORTREKKER ROAD, RE-JOIN HEIDELBERG ROAD (R103) AND PROCEED ALONG TO VICKERS ROAD IN THE MAGISTERIAL DISTRICT OF JOHANNESBURG AND TURN RIGHT, PROCEED ALONG AND JOIN RUVEN ROAD AND PROCEED TO JUNCTION WITH MAIN REEF ROAD, TURN RIGHT AND PROCEED TO PLANTASIE ROAD, TURN RIGHT AND PROCEED TO SANDBERG ROAD, TURN RIGHT AND PROCEED TO DENVER HOSTEL. FROM DENVER HOSTEL PROCEED ALONG SANDBERG ROAD TO KRUGER STREET AND TURN RIGHT PROCEED TO MAIN REEF ROAD, TURN LEFT AND PROCEED TO WOLHUTER STREET, TURN LEFT AND PROCEED TO WOLHUTER MEN'S HOSTEL.

PROCEED ALONG WOLHUTER STREET TURN RIGHT AND JOIN CITY AND SUBURBAN ROAD, TURN LEFT INTO DURBAN STREET, TURN RIGHT INTO END STREET AND JOIN SIEMERT ROAD PROCEED TO MOSELY, TURN LEFT, PROCEED TO END STREET, TURN RIGHT, TURN LEFT INTO JEPPE STREET, LEFT INTO SIMMONDS STREET, RIGHT INTO TROMP STREET, LEFT INTO BOOYSENS JOIN KIMBERLEY ROAD (R29), TURN RIGHT INTO POTCHEFSTROOM ROAD AND PROCEED TO PUTCO BUS STATION AT BARAGWANATH HOSPITAL.

FROM BARAGWANATH HOSPITAL TERMINAL POINT WHICH IS SITUATED IN THE MAGISTERIAL DISTRICT OF JOHANNESBURG, TURN LEFT AND CONTINUE ALONG THE OLD POTCHEFSTROOM ROAD TO ITS JUNCTION WITH ROODEPOORT ROAD, AT THIS JUNCTION TURN RIGHT AND CONTINUE ALONG ROODEPOORT ROAD BEARING LEFT INTO IKWEYI DRIVE, CONTINUE ALONG IKWEYI DRIVE WHICH BECOMES DOBSONVILLE ROAD, CONTINUE ALONG DOBSONVILLE ROAD TO ITS JUNCTION WITH MAIN REEF ROAD (R41) AT THIS JUNCTION TURN LEFT AND CONTINUE ALONG MAIN REEF ROAD (R41) WHICH BECOMES RANDFONTEIN ROAD, CONTINUE ALONG RANDFONTEIN ROAD TURNING RIGHT INTO THE TERMINAL POINT SITUATED IN FRONT OF ROBINSONS EATING HOUSE, IN RANDFONTEIN WHICH IS SITUATED IN THE MAGISTERIAL DISTRICT OF RANDFONTEIN.

THE RETURN JOURNEY WILL BE UNDERTAKEN IN THE REVERSE DIRECTION OF THE FORWARD JOURNEY.

ALTERNATIVELY ROUTES TO BE PRESCRIBED BY THE RELEVANT LOCAL AUTHORITY.

RESTRICTION

ON THE FORWARD JOURNEY TO BARAGWANATH HOSPITAL AND RANDFONTEIN NO PASSENGERS WILL BE PICKED UP IN THE MAGISTERIAL DISTRICT OF ALBERTON AND/OR AT LERATONG HOSPITAL. ON THE RETURN JOURNEY FROM RANDFONTEIN AND BARAGWANATH HOSPITAL NO PASSENGERS WILL BE SET DOWN AT LERATONG HOSPITAL OR IN THE MAGISTERIAL DISTRICT OF ALBERTON.

ROUTE 6

PASSENGERS AND THEIR PERSONAL EFFECTS:

FROM: EZAKHENI TO BARAGWANATH HOSPITAL / RANDFONTEIN AND RETURN

ROUTE DESCRIPTION

FROM THE EZAKHENI SECTION D TERMINAL POINT SITUATED ON AN UNNAMED ROAD IN EZAKHENI TOWNSHIP CONTINUE ALONG THIS UNNAMED ROAD TO ITS JUNCTION WITH UNNAMED ROAD, AT THIS JUNCTION TURN LEFT AND CONTINUE ALONG THIS UNNAMED ROAD TO ITS JUNCTION WITH AN UNNAMED ROAD, AT THIS JUNCTION TURN RIGHT AND CONTINUE ALONG THIS UNNAMED ROAD WHICH ON LEAVING EZAKHENI TOWNSHIP BECOMES ROAD 538, CONTINUE ALONG ROAD 538 TO ITS JUNCTION WITH ROAD 32, AT THIS JUNCTION TURN LEFT AND CONTINUE ALONG ROAD32 TO ITS JUNCTION WITH ROAD 1 AT THIS JUNCTION TURN LEFT AND CONTINUE ALONG ROAD1 WHICH BECOMES NEWCASTLE ROAD, CONTINUE ALONG NEWCASTLE ROAD TO ITS JUNCTION WITH WILLIS ROAD AT THIS JUNCTION TURN LEFT AND CONTINUE ALONG WILLIS ROAD TO ITS JUNCTION WITH ILLING ROAD AT THIS JUNCTION TURN RIGHT AND CONTINUE ALONG ILLING ROAD TO ITS JUNCTION WITH ALFRED STREET, AT THIS JUNCTION TURN RIGHT AND CONTINUE ALONG ALFRED STREET TO ITS JUNCTION WITH CROWSHAW STREET, AT THIS JUNCTION TURN LEFT AND CONTINUE ALONG CROWSHAW STREET WHICH BECOMES LVELL STREET, CONTINUE ALONG LVELL STREET TO ITS JUNCTION WITH ALEXANDRA STREET, AT THIS JUNCTION TURN LEFT AND CONTINUE ALONG ALEXANDRA STREET TO THE ALEXANDRA STREET TERMINAL POINT. FROM THE TERMINAL POINT RETURN ALONG ALEXANDRA STREET TO ITS JUNCTION WITH LVELL STREET, AT THIS JUNCTION TURN LEFT AND CONTINUE ALONG LVELL STREET TO ITS JUNCTION WITH KING STREET, AT THIS JUNCTION TURN RIGHT AND CONTINUE ALONG KING STREET WHICH BECOMES POORT ROAD, CONTINUE ALONG POORT ROAD, WHICH BECOMES HARRISMITH ROAD (R103), CONTINUE ALONG HARRISMITH ROAD (R103) TO ITS JUNCTION



transport

Department:
Transport
Province of KwaZulu-Natal

GAZETTE

LGKZNG43-2020-FEB

REGION: ALL

WITH KING STREET, AT THIS JUNCTION TURN RIGHT AND CONTINUE ALONG KING STREET WHICH BECOMES POORT ROAD, CONTINUE ALONG POORT ROAD, WHICH BECOMES HARRISMITH ROAD (R103) CONTINUE ALONG HARRISMITH ROAD (R103) TO ITS JUNCTION WITH THE N3, AT THIS JUNCTION BEAR LEFT AND CONTINUE ALONG THE N3 BEARING LEFT INTO MCKECHNIE STREET HARRISMITH (MAGISTERIAL DISTRICT OF HARRISMITH) POINT. FROM THE HARRISMITH TERMINAL POINT RETURN ALONG MCKECHNIE STREET BEARING LEFT INTO THE N8, CONTINUE ALONG THE N3 TO ITS JUNCTION WITH R103 AT THE BALFOUR INTERCHANGE, AT THIS JUNCTION BEAR LEFT AND CONTINUE ALONG THE R03 TO ITS JUNCTION WITH THE R23 AT THIS JUNCTION TURN LEFT AND CONTINUE ALONG THE R03 TO ITS JUNCTION WITH THE N3 AT THE OLD BARN INTERCHANGE AT THIS JUNCTION BEAR RIGHT ONTO THE N3 AND CONTINUE ALONG THE N3 TO ITS JUNCTION WITH THE M2, AT THIS JUNCTION BEAR LEFT AND CONTINUE ALONG THE M2 TO ITS JUNCTION WITH BENROSE GLIDE OFF, AT THIS JUNCTION BEAR LEFT AND CONTINUE ALONG THE BENROSE GLIDE OFF TO ITS JUNCTION WITH RUVEN ROAD, AT THIS JUNCTION TURN RIGHT AND CONTINUE ALONG RUVEN ROAD TO ITS JUNCTION WITH THE MAIN REEF ROAD, AT THIS JUNCTION TURN LEFT AND CONTINUE ALONG MAIN REEF ROAD TO ITS JUNCTION WITH WOLHUTER STREET, AT THIS JUNCTION BEAR LEFT AND CONTINUE ALONG WOLHUTER STREET TO ITS JUNCTION WITH END STREET, AT THIS JUNCTION TURN RIGHT AND CONTINUE ALONG END STREET, TO ITS JUNCTION WITH SIEMERT ROAD, AT THIS JUNCTION BEAR RIGHT AND CONTINUE ALONG SIEMERT ROAD TO ITS JUNCTION WITH MOSELEY STREET, AT THIS JUNCTION TURN LEFT AND CONTINUE ALONG MOSELEY STREET TO ITS JUNCTION WITH END STREET AT THIS JUNCTION TURN RIGHT AND CONTINUE ALONG END STREET TO ITS JUNCTION WITH JEPPE STREET, AT THIS JUNCTION TURN LEFT AND CONTINUE ALONG JEPPE STREET TO ITS JUNCTION WITH WANDERERS STREET AT THIS JUNCTION TURN RIGHT AND CONTINUE ALONG WANDERERS STREET TO ITS JUNCTION WITH SMIT STREET, AT THIS JUNCTION TURN RIGHT AND CONTINUE ALONG SMIT STREET TO ITS JUNCTION WITH KLEIN STREET, AT THIS JUNCTION TURN RIGHT AND CONTINUE ALONG KLEIN STREET TURNING LEFT INTO THE NOORD STREET TERMINAL POINT. FROM THE NOORD STREET TERMINAL POINT CONTINUE THROUGH THE TERMINAL TO ITS JUNCTION WITH TWIST STREET BUS LANE, AT THIS JUNCTION TURN LEFT AND CONTINUE ALONG THE TWIST STREET BUS LANE TO ITS JUNCTION WITH WOLMARANS STREET, AT THIS JUNCTION TURN LEFT AND CONTINUE ALONG WOLMARANS STREET (WHICH BECOMES VILJOEN STREET) CONTINUE ALONG VILJOEN STREET (WHICH BECOMES SMIT STREET) CONTINUE ALONG SMIT STREET TO ITS JUNCTION WITH M1 AT THIS JUNCTION TURN RIGHT AND BEAR LEFT ONTO THE M1 AND CONTINUE ALONG THE M1 TO ITS JUNCTION WITH THE SOWETO GLIDE OFF, AT THIS JUNCTION BEAR LEFT AND CONTINUE ALONG THE SOWETO GLIDE OFF TO ITS JUNCTION WITH THE OLD POTCHEFSTROOM ROAD, AT THIS JUNCTION TURN RIGHT AND CONTINUE ALONG THE OLD POTCHEFSTROOM ROAD TO THE BARAGWANATH HOSPITAL TERMINAL POINT SITUATED IN SOWETO TOWNSHIP IN THE MAGISTERIAL DISTRICT OF JOHANNESBURG.

RETURN JOURNEY

FROM THE BARAGWANATH HOSPITAL TERMINAL POINT IN SOWETO TOWNSHIP JOHANNESBURG, CONTINUE ALONG THE OLD POTCHEFSTROOM ROAD TO ITS JUNCTION WITH THE M1, AT THIS JUNCTION TURN LEFT AND CONTINUE ALONG THE M1 TO ITS JUNCTION WITH THE BRAAMFONTEIN GLIDE OFF, AT THIS JUNCTION BEAR LEFT AND CONTINUE ALONG WITH THE BRAAMFONTEIN GLIDE OFF TO ITS JUNCTION WITH SMIT STREET, AT THIS JUNCTION TURN LEFT AND CONTINUE ALONG SMIT STREET TO ITS JUNCTION WITH KLEIN STREET AT THIS JUNCTION TURN RIGHT AND CONTINUE ALONG KLEIN STREET BEARING LEFT INTO THE NOORD STREET TERMINAL POINT, FROM THE NOORD STREET TERMINAL POINT CONTINUE THROUGH THE TERMINAL POINT TO ITS JUNCTION WITH TWIST STREET BUS LANE AT THIS JUNCTION TURN RIGHT AND CONTINUE ALONG TWIST STREET BUS LANE TO ITS JUNCTION WITH PLEIN STREET, AT THIS JUNCTION TURN RIGHT AND CONTINUE ALONG PLEIN STREET TO ITS JUNCTION WITH EDITH CAVELL STREET, AT THIS JUNCTION TURN LEFT AND CONTINUE ALONG EDITH CAVELL STREET TO ITS JUNCTION WITH BREE STREET, AT THIS JUNCTION TURN LEFT AND CONTINUE ALONG BREE STREET TO ITS JUNCTION WITH END STREET, AT THIS JUNCTION TURN LEFT AND CONTINUE ALONG END STREET TO ITS JUNCTION WITH ROCKEY STREET AT THIS JUNCTION TURN RIGHT AND CONTINUE ALONG ROCKEY STREET TO ITS JUNCTION WITH VAN BEEK STREET, AT THIS JUNCTION TURN RIGHT AND CONTINUE ALONG VAN BEEK STREET TO ITS JUNCTION WITH BEACON ROAD, AT THIS JUNCTION TURN LEFT AND CONTINUE ALONG BEACON ROAD TO ITS JUNCTION WITH PAGE AND SHORE STREET, AT THIS JUNCTION TURN RIGHT AND CONTINUE ALONG PAGE STREET TO ITS JUNCTION WITH MARKET STREET, AT THIS JUNCTION TURN LEFT AND CONTINUE ALONG MARKET STREET TO ITS JUNCTION WITH BETTY STREET, AT THIS JUNCTION TURN RIGHT AND CONTINUE ALONG BETTY STREET TO ITS JUNCTION WITH WOLHUTER STREET, AT THIS JUNCTION BEAR LEFT INTO MAIN REEF ROAD AND CONTINUE ALONG MAIN REEF ROAD TO ITS JUNCTION WITH M2, AT THIS JUNCTION TURN RIGHT AND CONTINUE ALONG THE M2 TO ITS JUNCTION WITH THE N3 TO ITS JUNCTION WITH R554, AT THIS JUNCTION TURN LEFT AND CONTINUE ALONG THE R554 TO ITS JUNCTION WITH R103, AT THIS JUNCTION TURN RIGHT AND CONTINUE ALONG THE R103, FROM THIS POINT THE RETURN JOURNEY WILL BE UNDERTAKEN IN THE REVERSE DIRECTION OF THE FORWARD JOURNEY. ALTERNATIVELY ROUTES TO BE PRESCRIBED BY THE RELEVANT LOCAL AUTHORITY.

SUBJECT TO THE CONDITION:

A. THAT PASSENGERS SHALL ONLY BE PICKED UP AND SET DOWN ACCORDING TO THE TIMETABLE AND

B. THAT THIS TRANSPORTATION SHALL ONLY BE CONDUCTED BY MEANS OF A SINGLE DECKER BUS WITH A SEATING CAPACITY OF NOT LESS THAN 60 (SIXTY) PASSENGERS.

ROUTE: 6(A)

PASSENGERS AND THEIR PERSONAL EFFECTS:

ROUTE: EZAKHENI TO BARAGWANATH / RANDFONTEIN AND RETURN

ROUTE DESCRIPTION

FROM THE EZAKHENI SECTION D TERMINAL POINT SITUATED ON AN UNNAMED ROAD IN EZAKHENI TOWNSHIP CONTINUE ALONG THIS UNNAMED ROAD TO ITS JUNCTION WITH AN UNNAMED ROAD, AT THIS JUNCTION TURN LEFT AND CONTINUE ALONG THIS UNNAMED ROAD TO ITS JUNCTION WITH UNNAMED ROAD, AT THIS JUNCTION TURN RIGHT AND CONTINUE ALONG THIS UNNAMED ROAD, AT THIS JUNCTION TURN RIGHT AND CONTINUE ALONG THIS UNNAMED ROAD WHICH ON LEAVING EZAKHENI TOWNSHIP BECOMES ROAD 538, CONTINUE ALONG ROAD 538 TO ITS JUNCTION WITH ROAD 32, AT THIS JUNCTION TURN LEFT AND CONTINUE ALONG ROAD 1 TO ITS JUNCTION WITH ROAD 1, AT THIS JUNCTION TURN LEFT AND CONTINUE ALONG ROAD 1 WHICH BECOMES NEWCASTLE ROAD, CONTINUE ALONG NEWCASTLE ROAD TO ITS JUNCTION WITH WILLIS ROAD, AT THIS JUNCTION TURN LEFT AND CONTINUE ALONG WILLIS ROAD TO ITS JUNCTION WITH ILLING ROAD, AT THIS JUNCTION TURN RIGHT AND CONTINUE ALONG ILLING ROAD TO ITS JUNCTION WITH ALFRED STREET, AT THIS JUNCTION TURN RIGHT AND CONTINUE ALONG ALFRED STREET TO ITS JUNCTION WITH CROWSHAW STREET, AT THIS JUNCTION TURN LEFT AND CONTINUE ALONG CROWSHAW STREET WHICH BECOMES LYLELL STREET, CONTINUE ALONG LYLELL STREET TO ITS JUNCTION WITH ALEXANDRA STREET, AT THIS JUNCTION TURN LEFT AND CONTINUE ALONG ALEXANDRA STREET TO THE ALEXANDRA STREET TERMINAL POINT, FROM THE TERMINAL POINT RETURN ALONG ALEXANDRA STREET TO ITS JUNCTION WITH LYLELL STREET, AT THIS JUNCTION TURN LEFT AND CONTINUE ALONG LYLELL STREET TO ITS JUNCTION WITH KING STREET, AT THIS JUNCTION TURN RIGHT AND CONTINUE ALONG KING STREET WHICH BECOMES POORT ROAD, CONTINUE ALONG POORT ROAD, WHICH BECOMES HARRISMITH ROAD (R103), CONTINUE ALONG HARRISMITH ROAD (R103) TO ITS JUNCTION WITH THE N3, AT THIS JUNCTION BEAR LEFT AND CONTINUE ALONG THE N8 BEARING LEFT INTO MCKECHNIE STREET HARRISMITH (MAGISTERIAL DISTRICT OF HARRISMITH), CONTINUE ALONG MCKECHNIE STREET BEARING LEFT INTO THE HARRISMITH TERMINAL POINT, FROM THE HARRISMITH POINT RETURN ALONG MCKECHNIE STREET BEARING LEFT INTO THE N8, CONTINUE ALONG THE N3 TO ITS JUNCTION WITH THE R103 AT THE BALFOUR INTERCHANGE, AT THIS JUNCTION BEAR LEFT AND CONTINUE ALONG THE R103 TO ITS JUNCTION WITH THE R23, AT THIS JUNCTION TURN LEFT AND CONTINUE ALONG THE R03 TO ITS JUNCTION WITH THE N3 AT THE OLD BARN INTERCHANGE, AT THIS JUNCTION BEAR RIGHT ONTO THE N3 AND CONTINUE ALONG THE N3 TO ITS JUNCTION WITH THE M2, AT THIS JUNCTION BEAR LEFT AND CONTINUE ALONG THE M2 TO ITS JUNCTION WITH THE BENROSE GLIDE OFF, AT THIS JUNCTION BEAR LEFT AND CONTINUE ALONG THE BENROSE GLIDE OFF TO ITS JUNCTION WITH RUVEN ROAD, AT THIS JUNCTION TURN RIGHT AND CONTINUE ALONG RUVEN ROAD TO ITS JUNCTION WITH THE MAIN REEF ROAD, AT THIS JUNCTION TURN LEFT AND CONTINUE ALONG MAIN REEF ROAD TO ITS JUNCTION WITH WOLHUTER STREET, AT THIS JUNCTION BEAR LEFT AND CONTINUE ALONG WOLHUTER STREET TO ITS JUNCTION WITH END STREET, AT THIS JUNCTION TURN RIGHT AND CONTINUE ALONG END STREET, AT THIS JUNCTION BEAR LEFT AND CONTINUE ALONG SIEMERT ROAD TO ITS JUNCTION WITH MOSELEY STREET, AT THIS JUNCTION TURN LEFT AND CONTINUE ALONG MOSELEY STREET TO ITS JUNCTION WITH END STREET, AT THIS JUNCTION TURN RIGHT AND CONTINUE ALONG END STREET TO ITS JUNCTION WITH JEPPE STREET, AT THIS JUNCTION TURN LEFT AND CONTINUE ALONG JEPPE STREET TO ITS JUNCTION WITH WANDERERS STREET WITH SMIT STREET, AT THIS JUNCTION TURN RIGHT AND CONTINUE ALONG SMIT STREET TO ITS JUNCTION WITH KLEIN STREET, AT THIS JUNCTION TURN RIGHT AND CONTINUE ALONG KLEIN STREET TURNING LEFT INTO THE NOORD STREET TERMINAL POINT, FROM THE NOORD STREET TERMINAL POINT CONTINUE THROUGH THE TERMINAL TO ITS JUNCTION WITH THE TWIST STREET BUS LANE, AT THIS JUNCTION TURN LEFT AND CONTINUE ALONG THE TWIST STREET BUS LANE TO ITS JUNCTION WITH WOLMARANS STREET, AT THIS JUNCTION TURN LEFT AND CONTINUE ALONG WOLMARANS STREET (WHICH BECOMES VILJOEN STREET) CONTINUE ALONG VILJOEN STREET (WHICH BECOMES SMIT STREET), CONTINUE ALONG SMIT STREET TO ITS JUNCTION WITH THE M1 AT THIS JUNCTION TURN RIGHT AND BEAR LEFT ONTO THE M1 AND CONTINUE ALONG THE M1 TO ITS JUNCTION WITH THE SOWETO GLIDE OFF, AT THIS JUNCTION BEAR LEFT AND CONTINUE ALONG THE SOWETO GLIDE OFF TO ITS JUNCTION WITH THE OLD POTCHEFSTROOM ROAD, AT THIS JUNCTION TURN RIGHT AND CONTINUE ALONG THE OLD POTCHEFSTROOM ROAD TO THE BARAGWANATH HOSPITAL TERMINAL POINT SITUATED IN SOWETO TOWNSHIP, JOHANNESBURG IN THE MAGISTERIAL DISTRICT OF JOHANNESBURG. FROM THE BARAGWANATH HOSPITAL TERMINAL POINT WHICH IS SITUATED IN THE MAGISTERIAL DISTRICT OF JOHANNESBURG TURN LEFT AND CONTINUE ALONG THE OLD POTCHEFSTROOM ROAD TO ITS JUNCTION WITH ROODEPOORT ROAD, AT THIS JUNCTION TURN RIGHT AND CONTINUE ALONG ROODEPOORT ROAD BEARING LEFT INTO LKWEZI DRIVE, CONTINUE ALONG LKWEZI DRIVE WHICH BECOMES DOBSONVILLE ROAD, CONTINUE ALONG DOBSONVILLE ROAD TO ITS JUNCTION WITH MAIN REEF ROAD (R41) AT THIS JUNCTION TURN LEFT AND CONTINUE ALONG MAIN REEF ROAD (R41) WHICH BECOMES RANDFONTEIN ROAD,



transport

Department:
Transport
Province of KwaZulu-Natal

GAZETTE

LGKZNG43-2020-FEB

REGION: ALL

CONTINUE ALONG RANDFONTEIN ROAD TURNING RIGHT INTO THE TERMINAL POINT SITUATED IN FRONT OF ROBINSONS EATING HOUSE, IN RANDFONTEIN WHICH IS SITUATED IN THE MAGISTERIAL DISTRICT OF RANDFONTEIN .
ALTERNATIVELY ROUTES TO BE PRESCRIBED BY THE RELEVANT LOCAL AUTHORITY.
SUBJECT TO THE CONDITION THAT NO INTERMEDIATE PASSENGERS BE PICKED UP OR SET DOWN BETWEEN BARAGWANATH AND LERATONG HOSPITAL ON BOTH THE FORWARD AND RETURN JOURNEY. BOTH POINTS INCLUSIVE
RETURN JOURNEY

FROM THE TERMINAL POINT SITUATED IN FRONT OF ROBINSONS EATING HOUSE IN RANDFONTEIN WHICH IS SITUATED IN THE MAGISTERIAL DISTRICT OF RANDFONTEIN TURN LEFT INTO RANDFONTEIN ROAD AND CONTINUE ALONG RANDFONTEIN ROAD WHICH BECOMES MAIN REEF ROAD (R41) CONTINUE ALONG MAIN REEF ROAD TO ITS JUNCTION WITH DOBSONVILLE ROAD, AT THIS JUNCTION TURN RIGHT AND CONTINUE ALONG DOBSONVILLE ROAD, BEARING LEFT INTO IKWEZI DRIVE, CONTINUE ALONG IKWEZI DRIVE WHICH BECOMES ROODEPOORT ROAD, CONTINUE ALONG ROODEPOORT ROAD TO ITS JUNCTION WITH THE OLD POTCHEFSTROOM ROAD AT THIS JUNCTION TURN LEFT AND CONTINUE ALONG THE OLD POTCHEFSTROOM ROAD BEARING LEFT INTO THE BARAGWANATH HOSPITAL TERMINAL POINT, SITUATED IN SOWETO TOWNSHIP, JOHANNESBURG II THE MAGISTERIAL DISTRICT OF JOHANNESBURG, FROM THE BARAGWANATH HOSPITAL TERMINAL POINT WHICH IS SITUATED IN THE MAGISTERIAL DISTRICT OF JOHANNESBURG, TURN RIGHT AND CONTINUE ALONG THE OLD POTCHEFSTROOM ROAD TO ITS JUNCTION WITH THE M1, AT THIS JUNCTION TURN LEFT AND CONTINUE ALONG THE M1 TO ITS JUNCTION WITH THE BRAAMFONTEIN GLIDE OFF, AT THIS JUNCTION BEAR LEFT AND CONTINUE ALONG THE BRAAMFONTEIN GLIDE OFF TO ITS JUNCTION WITH SMIT STREET, AT THIS JUNCTION TURN LEFT AND CONTINUE ALONG SMIT STREET TO ITS JUNCTION WITH KLEIN STREET, AT THIS JUNCTION TURN RIGHT AND CONTINUE ALONG KLEIN STREET TERMINAL POINT CONTINUE THROUGH THE TERMINAL POINT TO ITS JUNCTION WITH THE TWIST STREET BUS LANE AT THIS JUNCTION TURN RIGHT AND CONTINUE ALONG TWIST STREET BUS LANE TO ITS JUNCTION WITH PLEIN STREET, TO ITS JUNCTION WITH EDITH CAVELL STREET, AT THIS JUNCTION TURN LEFT AND CONTINUE ALONG EDITH CAVELL STREET TO ITS JUNCTION WITH BREE STREET, AT THIS JUNCTION TURN LEFT AND CONTINUE ALONG BREE STREET TO ITS JUNCTION WITH END STREET, AT THIS JUNCTION TURN LEFT AND CONTINUE ALONG END STREET TO ITS JUNCTION WITH ROCKEY STREET, AT THIS JUNCTION TURN RIGHT AND CONTINUE ALONG ROCKEY STREET TO ITS JUNCTION WITH VAN BEEK STREET, AT THIS JUNCTION TURN RIGHT AND CONTINUE ALONG VAN BEEK STREET TO ITS JUNCTION WITH BEACON ROAD, AT THIS JUNCTION TURN LEFT AND CONTINUE ALONG BEACON ROAD TO ITS JUNCTION WITH PAGE AND SHORE STREET, AT THIS JUNCTION TURN RIGHT AND CONTINUE ALONG PAGE STREET TO ITS JUNCTION WITH MARKET STREET, AT THIS JUNCTION TURN LEFT AND CONTINUE ALONG MARKET STREET TO ITS JUNCTION WITH BETTY STREET, AT THIS JUNCTION TURN RIGHT AND CONTINUE ALONG BETTY STREET TO ITS JUNCTION WITH WOLHUTER STREET, AT THIS JUNCTION BEAR LEFT INTO MAIN REEF ROAD AND CONTINUE ALONG MAIN ROAD TO ITS JUNCTION WITH M2, AT THIS JUNCTION TURN RIGHT AND CONTINUE ALONG THE M2 TO ITS JUNCTION WITH THE N3 GLIDE OFF, AT THIS JUNCTION BEAR LEFT ONTO THE N8 AND CONTINUE ALONG THE N3 TO ITS JUNCTION WITH THE R103 AT THE OLD BARN INTERCHANGE, AT THIS JUNCTION TURN LEFT AND CONTINUE ALONG THE R103, TO ITS JUNCTION WITH ROAD 23, AT THIS JUNCTION WITH THE N3 AT THE BALFOUR INTERCHANGE, AT THIS JUNCTION BEAR RIGHT AND CONTINUE ALONG THE N3 TO ITS JUNCTION WITH MCKECHNIE STREET HARRISMITH (MAGISTERIAL DISTRICT OF HARRISMITH) AT THIS JUNCTION TURN RIGHT AND CONTINUE ALONG MCKECHNIE STREET BEARING LEFT INTO THE HARRISMITH TERMINAL POINT, FROM THE HARRISMITH TERMINAL POINT RETURN ALONG MCKECHNIE STREET AND BEAR LEFT ONTO THE N3 CONTINUE ALONG THE N3 TO ITS JUNCTION WITH R103 AT THIS JUNCTION BEAR LEFT AND CONTINUE ALONG THE R103 WHICH BECOMES POORT ROAD, CONTINUE ALONG POORT ROAD WHICH BECOMES KING STREET CONTINUE ALONG KING STREET TO ITS JUNCTION WITH LVELL STREET AT THIS JUNCTION TURN LEFT AND CONTINUE ALONG LVELL STREET TO ITS JUNCTION WITH ALEXANDRA STREET AT THIS JUNCTION TURN RIGHT AND CONTINUE ALONG ALEXANDRA STREET TO THE ALEXANDRA STREET TERMINAL POINT, FROM THE ALEXANDRA STREET TERMINAL POINT RETURN ALONG ALEXANDRA STREET TO ITS JUNCTION WITH LVELL STREET, AT THIS JUNCTION TURN RIGHT AND CONTINUE ALONG LVELL STREET WHICH BECOMES CROWSHAW STREET, CONTINUE ALONG CROWSHAW STREET TO ITS JUNCTION WITH ALFRED STREET AT THIS JUNCTION TURN RIGHT AND CONTINUE ALONG ALFRED STREET TO ITS JUNCTION WITH ILLING ROAD, AT THIS JUNCTION TURN LEFT AND CONTINUE ALONG ILLING ROAD TO ITS JUNCTION WITH NEWCASTLE ROAD, AT THIS JUNCTION TURN LEFT AND CONTINUE ALONG WILLIS ROAD TO ITS JUNCTION WITH NEWCASTLE ROAD, AT THIS JUNCTION TURN RIGHT AND CONTINUE ALONG NEWCASTLE ROAD WHICH BECOMES ROAD1 CONTINUE ALONG ROAD 1 TO ITS JUNCTION WITH ROAD 32 AT THIS JUNCTION TURN RIGHT AND CONTINUE ALONG ROAD32 TO ITS JUNCTION WITH ROAD 538, AT THIS JUNCTION TURN RIGHT AND CONTINUE ALONG ROAD538 WHICH ON ENTERING EZAKHENI BECOMES AN UNNAMED ROAD CONTINUE ALONG THIS UNNAMED ROAD TO ITS JUNCTION WITH AN UNNAMED ROAD AT THIS JUNCTION TURN LEFT AND CONTINUE ALONG THIS UNNAMED ROAD TO ITS JUNCTION WITH AN UNNAMED ROAD TO THE TERMINAL POINT SITUATED ON AN UNNAMED ROAD IN SECTION D.

EZAKHENI TOWNSHIP (MAGISTERIAL DISTRICT OF KLIPPRIVER)

ALTERNATIVELY ROUTES TO BE PRESCRIBED BY THE RELEVANT LOCAL AUTHORITY.

SUBJECT TO THE CONDITION THAT NO INTERMEDIATE PASSENGERS BE PICKED UP OR SET DOWN BETWEEN BARAGWANATH AND LERATONG HOSPITAL ON BOTH THE FORWARD AND RETURN JOURNEY. BOTH POINTS INCLUSIVE
ROUTE 6(B)

PASSENGERS AND PERSONAL EFFECTS:

FROM: EZAKHENI TO BARAGWANATH HOSPITAL / RANDFONTEIN AND RETURN

ROUTE DESCRIPTION

FROM THE EZAKHENI SECTION D TERMINAL POINT SITUATED ON UNNAMED ROAD IN EZAKHENI TOWNSHIP CONTINUE ALONG THIS UNNAMED ROAD TO ITS JUNCTION WITH AN UNNAMED ROAD, AT THIS JUNCTION TURN LEFT AND CONTINUE ALONG THIS UNNAMED ROAD TO ITS JUNCTION WITH AN UNNAMED ROAD, AT THIS JUNCTION TURN RIGHT AND CONTINUE ALONG THIS UNNAMED ROAD WHICH ON LEAVING EZAKHENI TOWNSHIP BECOMES ROAD 538, CONTINUE ALONG ROAD 538 TO ITS JUNCTION WITH ROAD 32, AT THIS JUNCTION TURN LEFT AND CONTINUE ALONG ROAD32 TO ITS JUNCTION WITH ROAD 1 AT THIS JUNCTION TURN LEFT AND CONTINUE ALONG ROAD1 WHICH BECOMES NEWCASTLE ROAD, CONTINUE ALONG NEWCASTLE ROAD TO ITS JUNCTION WITH WILLIS ROAD, AT THIS JUNCTION TURN LEFT AND CONTINUE ALONG WILLIS ROAD TO ITS JUNCTION WITH ILLING ROAD, AT THIS JUNCTION TURN RIGHT AND CONTINUE ALONG ILLING ROAD TO ITS JUNCTION WITH ALFRED STREET AT THIS JUNCTION TURN RIGHT AND CONTINUE ALONG ALFRED STREET TO ITS JUNCTION WITH CROWSHAW STREET, AT THIS JUNCTION TURN LEFT AND CONTINUE ALONG CROWSHAW STREET WHICH BECOMES LVELL STREET, CONTINUE ALONG LVELL STREET TO ITS JUNCTION WITH ALEXANDRA STREET, AT THIS JUNCTION TURN LEFT AND CONTINUE ALONG ALEXANDRA STREET TO THE ALEXANDRA STREET TERMINAL POINT, FROM THE TERMINAL POINT RETURN ALONG ALEXANDRA STREET TO ITS JUNCTION WITH LVELL STREET, AT THIS JUNCTION TURN LEFT AND CONTINUE ALONG LVELL STREET TO ITS JUNCTION WITH KING STREET AT THIS JUNCTION TURN RIGHT AND CONTINUE ALONG KING STREET WHICH BECOMES POORT ROAD CONTINUE ALONG POORT ROAD, WHICH BECOMES HARRISMITH ROAD (R103), CONTINUE ALONG HARRISMITH ROAD (R103) TO ITS JUNCTION WITH THE N3, AT THIS JUNCTION BEAR LEFT AND CONTINUE ALONG THE N3 BEARING LEFT INTO MCKECHNIE STREET HARRISMITH (MAGISTERIAL DISTRICT OF HARRISMITH) CONTINUE ALONG L MCKECHNIE STREET BEARING LEFT INTO THE HARRISMITH TERMINAL POINT, FROM THE HARRISMITH TERMINAL POINT RETURN ALONG MCKECHNIE STREET BEARING LEFT INTO THE N3, CONTINUE ALONG THE N3 TO ITS JUNCTION WITH THE R103 AT THE BALFOUR INTERCHANGE.

AT THIS JUNCTION BEAR LEFT AND CONTINUE ALONG THE R103 TO ITS JUNCTION WITH THE R23, AT THIS JUNCTION TURN LEFT AND CONTINUE ALONG THE R103 TO ITS JUNCTION WITH THE N3 AT THE OLD BARN INTERCHANGE, AT THIS JUNCTION BEAR RIGHT ONTO THE N8 AND CONTINUE ALONG THE N3 TO ITS JUNCTION WITH THE M2, AT THIS JUNCTION BEAR LEFT AND CONTINUE ALONG THE M2 TO ITS JUNCTION WITH THE BENROSE GLIDE OFF, AT THIS JUNCTION BEAR LEFT AND CONTINUE ALONG THE BENROSE GLIDE OFF TO ITS JUNCTION WITH RUVEN ROAD, AT THIS JUNCTION TURN RIGHT AND CONTINUE ALONG RUVEN ROAD TO ITS JUNCTION WITH THE MAIN REEF ROAD, AT THIS JUNCTION TURN LEFT AND CONTINUE ALONG MAIN REEF ROAD TO ITS JUNCTION WITH WOLHUTER STREET, AT THIS JUNCTION BEAR LEFT AND CONTINUE ALONG WOLHUTER STREET TO ITS JUNCTION WITH END STREET, AT THIS JUNCTION TURN RIGHT AND CONTINUE ALONG END STREET TO ITS JUNCTION WITH SIEMERT ROAD, AT THIS JUNCTION BEAR RIGHT AND CONTINUE ALONG SIEMERT ROAD TO ITS JUNCTION WITH MOSELEY STREET, AT THIS JUNCTION TURN LEFT AND CONTINUE ALONG MOSELEY STREET TO ITS JUNCTION WITH END STREET, AT THIS JUNCTION TURN RIGHT AND CONTINUE ALONG END STREET TO ITS JUNCTION WITH JEPPE STREET, AT THIS JUNCTION TURN LEFT AND CONTINUE ALONG JEPPE STREET TO ITS JUNCTION WITH WANDERERS STREET, AT THIS JUNCTION TURN RIGHT AND CONTINUE ALONG WANDERERS STREET, TO ITS JUNCTION WITH SMIT STREET, AT THIS JUNCTION TURN RIGHT AND CONTINUE ALONG SMIT STREET TO ITS JUNCTION WITH KLEIN STREET, AT THIS JUNCTION TURN RIGHT AND CONTINUE ALONG KLEIN STREET TURNING LEFT INTO THE NOORD STREET TERMINAL POINT, FROM THE NOORD STREET TERMINAL POINT CONTINUE THROUGH THE TERMINAL TO ITS JUNCTION WITH THE TWIST STREET BUS LANE, AT THIS JUNCTION TURN LEFT AND CONTINUE ALONG THE TWIST STREET BUS LANE TO ITS JUNCTION WITH WOLMARANS STREET, AT THIS JUNCTION TURN LEFT CONTINUE ALONG WOLMARANS STREET (WHICH BECOMES VILJOEN STREET) CONTINUE ALONG VILJOEN STREET (WHICH BECOMES SMIT STREET) CONTINUE ALONG SMIT STREET TO ITS JUNCTION WITH THE M1 AT THIS JUNCTION TURN RIGHT AND BEAR LEFT ONTO THE M AND CONTINUE ALONG THE M1 TO ITS JUNCTION WITH THE SOWETO GLIDE OFF, AT THIS JUNCTION BEAR LEFT AND CONTINUE ALONG THE SOWETO GLIDE OFF, TO ITS JUNCTION WITH THE OLD POTCHEFSTROOM ROAD, AT THIS JUNCTION TURN RIGHT AND CONTINUE ALONG THE OLD POTCHEFSTROOM ROAD TO THE BARAGWANATH HOSPITAL TERMINAL POINT SITUATED IN SOWETO TOWNSHIP, JOHANNESBURG IN THE MAGISTERIAL DISTRICT OF JOHANNESBURG, FROM THE BARAGWANATH HOSPITAL TERMINAL POINT WHICH IS SITUATED IN THE MAGISTERIAL DISTRICT OF JOHANNESBURG TURN RIGHT AND CONTINUE ALONG THE OLD POTCHEFSTROOM ROAD TO ITS JUNCTION WITH RIFLE RAND ROAD, AT THIS JUNCTION TURN LEFT AND CONTINUE ALONG RIFLE RANGE ROAD AND CONTINUE ALONG



transport

Department:
Transport
Province of KwaZulu-Natal

GAZETTE

LGKZNG43-2020-FEB

REGION: ALL

BARAGWANATH ROAD TO ITS JUNCTION WITH MAIN REEF ROAD (R41) AT THIS JUNCTION TURN LEFT AND CONTINUE ALONG MAIN REEF ROAD (R41) WHICH BECOMES RANDFONTEIN ROAD, CONTINUE ALONG RANDFONTEIN ROAD TURNING RIGHT INTO THE TERMINAL POINT SITUATED IN FRONT OF ROBINSONS EATING HOUSE IN RANDFONTEIN WHICH IS SITUATED IN THE MAGISTERIAL DISTRICT OF RANDFONTEIN.

ALTERNATIVELY ROUTE TO BE PRESCRIBED BY THE RELEVANT AUTHORITY

SUBJECT TO THE CONDITION THAT NO INTERMEDIATE PASSENGERS BE PICKED UP OR SET DOWN BETWEEN BARAGWANATH AND LERATONG HOSPITAL ON BOTH FORWARD AND RETURN JOURNEY, BOTH POINTS INCLUSIVE.

RETURN JOURNEY

FROM THE TERMINAL POINT SITUATED IN FRONT OF ROBINSONS EATING HOUSE IN RANDFONTEIN WHICH IS SITUATED IN THE MAGISTERIAL DISTRICT OF RANDFONTEIN TURN LEFT INTO RANDFONTEIN ROAD AND CONTINUE ALONG RANDFONTEIN ROAD WHICH BECOMES MAIN REEF ROAD (R41) CONTINUE ALONG MAIN REEF ROAD TO ITS JUNCTION WITH BARAGWANATH ROAD AT THIS JUNCTION TURN RIGHT AND CONTINUE ALONG BARAGWANATH ROAD TO THE JUNCTION WITH RIFLE RANGE ROAD, AT THIS JUNCTION TURN RIGHT AND CONTINUE ALONG RIFLE RANGE ROAD TO ITS JUNCTION WITH THE OLD POTCHEFSTROOM ROAD AT THIS JUNCTION TURN RIGHT AND CONTINUE ALONG THE OLD POTCHEFSTROOM ROAD BEARING RIGHT INTO THE BARAGWANATH HOSPITAL TERMINAL POINT, SITUATED IN SOWETO TOWNSHIP, JOHANNESBURG IN THE MAGISTERIAL DISTRICT OF JOHANNESBURG, FROM THE BARAGWANATH HOSPITAL TERMINAL POINT WHICH IS SITUATED IN THE MAGISTERIAL DISTRICT OF JOHANNESBURG, TURN RIGHT AND CONTINUE ALONG THE OLD POTCHEFSTROOM ROAD TO ITS JUNCTION WITH THE M1, AT THIS JUNCTION TURN LEFT AND CONTINUE ALONG THE M1 TO ITS JUNCTION WITH THE BRAAMFONTEIN GLIDE OFF, AT THIS JUNCTION BEAR LEFT AND CONTINUE ALONG THE BRAAMFONTEIN GLIDE OFF TO ITS JUNCTION WITH SMIT STREET TO ITS JUNCTION WITH KLEIN STREET AT THIS JUNCTION TURN RIGHT AND CONTINUE ALONG KLEIN STREET BEARING LEFT INTO THE NOORD STREET TERMINAL POINT CONTINUE THROUGH THE TERMINAL POINT TO ITS JUNCTION WITH TWIST STREET BUS LANE, AT THIS JUNCTION TURN RIGHT AND CONTINUE ALONG TWIST STREET BUS LANE, TO ITS JUNCTION WITH PLEIN STREET, AT THIS JUNCTION TURN RIGHT AND CONTINUE ALONG PLEIN TO ITS JUNCTION WITH EDITH CAVELL STREET, AT THIS JUNCTION TURN LEFT AND CONTINUE ALONG EDITH CAVELL STREET TO ITS JUNCTION WITH BREE STREET, AT THIS JUNCTION TURN LEFT AND CONTINUE ALONG BREE STREET TO ITS JUNCTION WITH END STREET, AT THIS JUNCTION TURN LEFT AND CONTINUE ALONG END STREET TO ITS JUNCTION WITH ROCKEY STREET, AT THIS JUNCTION TURN RIGHT AND CONTINUE ALONG ROCKEY STREET TO ITS JUNCTION WITH VAN BEEK STREET, AT THIS JUNCTION TURN RIGHT AND CONTINUE ALONG VAN BEEK STREET TO ITS JUNCTION WITH BEACON ROAD, AT THIS JUNCTION TURN LEFT AND CONTINUE ALONG BEACON ROAD TO ITS JUNCTION WITH PAGE AND SHORE STREET, AT THIS JUNCTION TURN RIGHT AND CONTINUE ALONG PAGE STREET TO ITS JUNCTION WITH MARKET STREET, AT THIS JUNCTION TURN LEFT AND CONTINUE ALONG MARKET STREET TO ITS JUNCTION WITH BETTY STREET, AT THIS JUNCTION TURN RIGHT AND CONTINUE ALONG BETTY STREET TO ITS JUNCTION WITH WOLHUTER STREET, AT THIS JUNCTION BEAR LEFT INTO MAIN REEF ROAD AND CONTINUE ALONG MAIN REEF ROAD TO ITS JUNCTION WITH M2, AT THIS JUNCTION TURN RIGHT AND CONTINUE ALONG THE M2 TO ITS JUNCTION WITH THE N3 GLIDE OFF, AT THIS JUNCTION BEAR LEFT ONTO THE N3 AND CONTINUE ALONG THE N3 TO ITS JUNCTION WITH THE R103 AT THE OLD BARAGWANATH INTERCHANGE, AT THIS JUNCTION TURN LEFT AND CONTINUE ALONG THE R103 TO ITS JUNCTION WITH ROAD 23, AT THIS JUNCTION TURN RIGHT AND CONTINUE ALONG THE R103, TO ITS JUNCTION WITH THE N3 AT THE BALFOUR INTERCHANGE, AT THIS JUNCTION BEAR RIGHT AND CONTINUE ALONG THE N3 TO ITS JUNCTION WITH MCKECHNIE STREET HARRISMITH (MAGISTERIAL DISTRICT OF HARRISMITH), AT THIS JUNCTION TURN RIGHT AND CONTINUE ALONG MCKECHNIE STREET BEARING LEFT INTO THE HARRISMITH TERMINAL POINT, FROM THE HARRISMITH TERMINAL POINT RETURN ALONG MCKECHNIE STREET AND BEAR LEFT ONTO THE N3 CONTINUE ALONG THE N3 TO ITS JUNCTION WITH R103, AT THIS JUNCTION BEAR LEFT AND CONTINUE ALONG THE R103 WHICH BECOMES POORT ROAD CONTINUE ALONG POORT ROAD WHICH BECOMES KING STREET, CONTINUE ALONG KING STREET TO ITS JUNCTION WITH LYEEL STREET AT THIS JUNCTION TURN LEFT AND CONTINUE ALONG LYEEL STREET TO ITS JUNCTION WITH ALEXANDRA STREET, AT THIS JUNCTION TURN RIGHT AND CONTINUE ALONG ALEXANDRA STREET TO BALFOUR INTERCHANGE, AT THIS JUNCTION BEAR RIGHT AND CONTINUE ALONG THE N3 TO ITS JUNCTION WITH MCKECHNIE STREET HARRISMITH (MAGISTERIAL DISTRICT OF HARRISMITH) AT THIS JUNCTION TURN RIGHT AND CONTINUE ALONG MCKECHNIE STREET BEARING LEFT INTO THE HARRISMITH TERMINAL POINT, FROM THE HARRISMITH TERMINAL POINT RETURN ALONG MCKECHNIE STREET AND BEAR LEFT ONTO THE N3 CONTINUE ALONG THE N3 TO ITS JUNCTION WITH R103 AT THIS JUNCTION BEAR LEFT AND CONTINUE ALONG THE R103 WHICH BECOMES POORT ROAD CONTINUE ALONG POORT ROAD WHICH BECOMES KING STREET, CONTINUE ALONG KING STREET TO ITS JUNCTION WITH LYEEL STREET, AT THIS JUNCTION TURN LEFT AND CONTINUE ALONG LYEEL STREET TO ITS JUNCTION WITH ALEXANDRA STREET, AT THIS JUNCTION TURN RIGHT AND CONTINUE ALONG ALEXANDRA STREET TO THE ALEXANDRA STREET TERMINAL POINT FROM THE ALEXANDRA STREET TERMINAL POINT RETURN ALONG ALEXANDRA STREET TO ITS JUNCTION WITH LYEEL STREET, AT THIS JUNCTION TURN RIGHT AND CONTINUE ALONG LYEEL STREET WHICH BECOMES CROWSHAW STREET CONTINUE ALONG CROWSHAW STREET TO ITS JUNCTION WITH ALFRED STREET, AT THIS JUNCTION TURN RIGHT AND CONTINUE ALONG ALFRED STREET TO ITS JUNCTION WITH ILLING ROAD, AT THIS JUNCTION TURN LEFT AND CONTINUE ALONG ILLING ROAD TO ITS JUNCTION WITH WILLIS ROAD AT THIS JUNCTION TURN LEFT AND CONTINUE ALONG WILLIS ROAD TO ITS JUNCTION WITH NEWCASTLE ROAD, AT THIS JUNCTION TURN RIGHT AND CONTINUE ALONG NEWCASTLE ROAD WHICH BECOMES ROAD1 AND CONTINUE ALONG ROAD 1 TO ITS JUNCTION WITH ROAD 32, AT THIS JUNCTION TURN RIGHT AND CONTINUE ALONG ROAD32 TO ITS JUNCTION WITH ROAD 538, AT THIS JUNCTION TURN RIGHT AND CONTINUE ALONG ROAD538 WHICH ON ENTERING EZAKHENI BECOMES AN UNNAMED ROAD CONTINUE ALONG THIS UNNAMED ROAD TO ITS JUNCTION WITH AN UNNAMED ROAD, AT THIS JUNCTION TURN LEFT AND CONTINUE ALONG THIS UNNAMED ROAD TO ITS JUNCTION WITH AN UNNAMED ROAD, AT THIS JUNCTION TURN RIGHT AND CONTINUE ALONG THIS UNNAMED ROAD TO THE TERMINAL POINT SITUATED ON AN UNNAMED ROAD IN SECTION D EZAKHENI TOWNSHIP (MAGISTERIAL DISTRICT OF KLIPPRIVER).

ALTERNATIVELY ROUTES TO BE PRESCRIBED BY THE RELEVANT LOCAL AUTHORITY.

SUBJECT TO THE CONDITION THAT NO INTERMEDIATE PASSENGERS BE PICKED UP OR SET DOWN BETWEEN BARAGWANATH AND LERATONG HOSPITAL ON BOTH THE FORWARD AND RETURN JOURNEY. BOTH POINTS INCLUSIVE.



transport

Department:
Transport
Province of KwaZulu-Natal

GAZETTE

LGKZNG43-2020-FEB

REGION: ALL

1) Application Number: APP0103872	2) Gazette Number: LGKZNG43-2020-FEB
3) Applicant: EAGLE LINER TRANSPORT (PTY) LTD ID NO. 2016/417570/07 Association: NOT AVAILABLE	4) Applicant Address: PO BOX 4183 WILLOWTON PIETERMARITZBURG 3200
5) Existing Licence Holder: LINEREAGLE CC LINEREAGLE CC ID NO. 9600030723	6) Existing Licence Holder Address: 231 ROYSTON ROAD PIETERMARITZBURG 3201
7) Type of application: NORMAL TRANSFER AND CONVERSION	8) Operating Licence Number: 1288684
9) Vehicle Type: BUS	10) 1 X 70 (SEATED) + 0 (STANDING)
11) Region: UMGUNGUNDLOVU	
12.1	<p>KZPRERC2774588 - ANNEXURE A1 ROUTE THE CONVEYANCE OF PASSENGERS AND THEIR PERSONAL EFFECTS: FORWARD JOURNEY FROM THE CENTENARY ROAD TERMINAL POINT SITUATED IN CENTENARY ROAD DURBAN IN THE MAGISTERIAL DISTRICT OF DURBAN VIA PIETERMARITZBURG (MAGISTERIAL DISTRICT OF PIETERMARITZBURG) VIA HARRISMITH (MAGISTERIAL DISTRICT OF HARRISMITH), VIA BARAGWANATH HOSPITAL TERMINAL POINT SITUATED IN SOWETO TOWNSHIP JOHANNESBURG IN THE MAGISTERIAL DISTRICT OF JOHANNESBURG TO THE TERMINAL POINT SITUATED IN FRONT OF ROBINSONS EATING HOUSE IN RANDFONTEIN WHICH IS SITUATED IN THE MAGISTERIAL DISTRICT OF RANDFONTEIN.</p> <p>FROM THE CENTENARY ROAD TERMINAL POINT CONTINUE ALONG CENTENARY ROAD BEARING LEFT INTO MARKET ROAD CONTINUE ALONG MARKET ROAD TO ITS JUNCTION WITH LEOPOLD STREET AND CANNONGATE ROAD, AT THIS JUNCTION TURN RIGHT AND CONTINUE ALONG CANNONGATE ROAD BEARING RIGHT INTO THE WESTERN FREEWAY, AND CONTINUE ALONG THE WESTERN FREEWAY WHICH BECOMES THE N3 CONTINUE ALONG THE N3 TO ITS JUNCTION TO THE NEW GERMANY \ SARNIA OFF RAMP, AT THIS JUNCTION BEAR LEFT AND CONTINUE ALONG THE OFF RAMP TO ITS JUNCTION WITH STAPLETON ROAD AT THIS JUNCTION TURN RIGHT AND CONTINUE ALONG STAPLETON ROAD MAGISTERIAL DISTRICT OF PINETOWN) TO ITS JUNCTION WITH OLD MAIN ROAD, AT THIS JUNCTION TURN LEFT AND CONTINUE ALONG OLD MAIN ROAD TO ITS JUNCTION WITH RICHMOND ROAD, AT THIS JUNCTION BEAR LEFT AND CONTINUE ALONG RICHMOND ROAD TO ITS JUNCTION WITH R613 ON-RAMP AT THIS JUNCTION TURN RIGHT ONTO THE R613 ON-RAMP AND CONTINUE ONTO THE R613 TO ITS JUNCTION WITH N3 CONTINUE ALONG N3 TO ITS JUNCTION WITH THE ORTHMANN ROAD OFF RAMP (MAGISTERIAL DISTRICT OF PIETERMARITZBURG) AT THIS JUNCTION TURN LEFT AND CONTINUE ALONG THE ORTHMANN ROAD OFF RAMP TO ITS JUNCTION WITH ORTHMANN ROAD AT THIS JUNCTION TURN LEFT AND CONTINUE ALONG ORTHMANN ROAD TO ITS JUNCTION WITH ECHO ROAD AT THIS JUNCTION TURN RIGHT AND CONTINUE ALONG ECHO ROAD WHICH BECOMES EAST STREET CONTINUE ALONG EAST STREET TO ITS JUNCTION WITH PIETERMARITZ STREET AT THIS JUNCTION TURN LEFT AND CONTINUE ALONG PIETERMARITZBURG STREET TO ITS JUNCTION WITH COMMERCIAL ROAD AT THIS JUNCTION TURN LEFT AND CONTINUE ALONG COMMERCIAL ROAD TO ITS JUNCTION WITH LONGMARKET STREET AT THIS JUNCTION TURN LEFT AND CONTINUE ALONG LONGMARKET STREET TO ITS JUNCTION WITH BOSHOFF STREET AT THIS JUNCTION TURN LEFT AND CONTINUE ALONG BOSHOFF STREET WHICH BECOMES CHATTERTON ROAD CONTINUE ALONG CHATTERTON ROAD BEARING RIGHT AROUND THE TRAFFIC CIRCLE INTO TOWN BUSH ROAD, CONTINUE ALONG TOWN BUSH ROAD TO ITS JUNCTION WITH THE N3 ON RAMP AT THIS JUNCTION BEAR RIGHT AND CONTINUE ALONG THE N3 ON RAMP BEARING LEFT ONTO THE N3, CONTINUE ALONG THE N3 TO ITS JUNCTION WITH THE MOOI RIVER OFF RAMP (MAGISTERIAL DISTRICT OF LIONS RIVER) AT THIS JUNCTION TURN LEFT AND CONTINUE ALONG THE MOOI RIVER OFF RAMP TO ITS JUNCTION WITH THE MAIN MOOI RIVER \ GREYTOWN ROAD (R622), AT THIS JUNCTION TURN LEFT AND CONTINUE ALONG THE MAIN MOOI RIVER \ GREYTOWN ROAD (R622) TO ITS JUNCTION WITH THE MOOI RIVER \ HOWICK ROAD (R103) AT THIS JUNCTION TURN RIGHT AND CONTINUE ALONG THE MOOI RIVER \ HOWICK ROAD (R103) TURNING LEFT INTO THE MOOI RIVER HIGHWAY GARAGE, FROM THE MOOI RIVER HIGHWAY GARAGE TURN RIGHT INTO THE MOOI RIVER \ HOWICK ROAD (R103), AND CONTINUE ALONG THE MOOI RIVER \ HOWICK ROAD (R103) TO ITS JUNCTION WITH THE MAIN MOOI RIVER \ GREYTOWN ROAD (R622) AT THIS JUNCTION TURN LEFT AND CONTINUE ALONG THE MAIN MOOI RIVER \ GREYTOWN ROAD (R622) TO ITS JUNCTION WITH THE N3 ON RAMP AT THIS JUNCTION TURN LEFT AND CONTINUE ALONG THE N3 ON RAMP BEARING LEFT ONTO THE N3, CONTINUE ALONG THE N3 BEARING LEFT INTO MCKECHNIE STREET HARRISMITH (MAGISTERIAL DISTRICT OF HARRISMITH) CONTINUE ALONG MCKECHNIE STREET BEARING LEFT INTO THE HARRISMITH TERMINAL POINT. FROM THE HARRISMITH TERMINAL POINT RETURN ALONG MCKECHNIE STREET BEARING LEFT INTO THE N3, CONTINUE ALONG THE N3 TO ITS JUNCTION WITH THE R103 AT THE BALFOUR INTERCHANGE. AT THIS JUNCTION BEAR LEFT AND CONTINUE ALONG THE R103 TO ITS JUNCTION WITH THE R23, AT THIS JUNCTION TURN LEFT AND CONTINUE ALONG THE R103 TO ITS JUNCTION WITH THE N3 AT THE OLD BARN INTERCHANGE, AT THIS JUNCTION BEAR RIGHT ONTO THE N3 AND CONTINUE ALONG THE N3 TO ITS JUNCTION WITH THE M2 AT THIS JUNCTION BEAR LEFT AND CONTINUE ALONG THE M2 TO ITS JUNCTION WITH THE BENROSE GLIDE OFF, AT THIS JUNCTION BEAR LEFT AND CONTINUE ALONG THE BENROSE GLIDE OFF TO ITS JUNCTION WITH RUVEN ROAD, AT THIS JUNCTION TURN RIGHT AND CONTINUE ALONG RUVEN ROAD TO ITS JUNCTION WITH MAIN REEF ROAD AT THIS JUNCTION TURN LEFT AND CONTINUE ALONG MAIN REEF ROAD TO ITS JUNCTION WITH WOLHUTER STREET, AT THIS JUNCTION BEAR LEFT AND CONTINUE ALONG WOLHUTER STREET TO ITS JUNCTION WITH END STREET, AT THIS JUNCTION TURN RIGHT AND CONTINUE ALONG END STREET TO ITS JUNCTION WITH SIEMERT ROAD, AT THIS JUNCTION BEAR RIGHT AND CONTINUE ALONG SIEMERT ROAD TO ITS JUNCTION WITH MOSELEY STREET, AT THIS JUNCTION TURN LEFT INTO MOSELEY STREET AND CONTINUE ALONG MOSELEY STREET TO ITS JUNCTION WITH END STREET, AT THIS JUNCTION TURN RIGHT AND CONTINUE ALONG END STREET TO ITS JUNCTION WITH JEPPE STREET, AT THIS JUNCTION TURN LEFT INTO JEPPE STREET AND CONTINUE ALONG JEPPE STREET TO ITS JUNCTION WITH WANDERERS STREET, AT THIS JUNCTION TURN RIGHT AND CONTINUE ALONG WANDERERS STREET, TO ITS JUNCTION WITH SMIT STREET, AT THIS JUNCTION TURN RIGHT AND CONTINUE ALONG SMIT STREET TO ITS JUNCTION WITH KLEIN STREET, AT THIS JUNCTION TURN RIGHT AND CONTINUE ALONG KLEIN STREET TURNING LEFT INTO THE NOORD STREET TERMINAL POINT. FROM THEN NOORD STREET TERMINAL POINT CONTINUE THROUGH THE TERMINAL TO ITS JUNCTION WITH THE TWIST STREET BUS LANE AT THIS JUNCTION TURN LEFT AND CONTINUE ALONG THE TWIST STREET BUS LANE TO ITS JUNCTION WITH WOLMARANS STREET AT THIS JUNCTION TURN LEFT AND CONTINUE ALONG WOLMARANS STREET (WHICH BECOMES VILJOEN STREET), CONTINUE ALONG VILJOEN STREET (WHICH BECOMES SMIT STREET) CONTINUE ALONG SMIT STREET TO ITS JUNCTION WITH THE M1, AT THIS JUNCTION TURN RIGHT AND BEAR LEFT ONTO THE M1 AND CONTINUE ALONG THE M1 TO ITS JUNCTION WITH THE SOWETO GLIDE OFF AT THIS JUNCTION TURN RIGHT AND CONTINUE ALONG THE OLD POTCHEFSTROOM ROAD TO THE BARAGWANATH HOSPITAL TERMINAL POINT SITUATED IN SOWETO TOWNSHIP, JOHANNESBURG IN THE MAGISTERIAL DISTRICT OF JOHANNESBURG TURN LEFT AND CONTINUE ALONG THE OLD POTCHEFSTROOM ROAD TO ITS JUNCTION WITH ROODEPOORT ROAD, AT THIS JUNCTION TURN RIGHT AND CONTINUE ALONG ROODEPOORT ROAD BEARING LEFT INTO IKWEZI DRIVE CONTINUE ALONG IKWEZI DRIVE WHICH BECOMES DOBSONVILLE ROAD, CONTINUE ALONG DOBSONVILLE ROAD TO ITS JUNCTION WITH MAIN REEF ROAD (R41) AT THIS JUNCTION TURN LEFT AND CONTINUE ALONG MAIN REEF ROAD (R41) WHICH BECOMES RANDFONTEIN ROAD, CONTINUE ALONG RANDFONTEIN ROAD TURNING RIGHT INTO THE TERMINAL POINT SITUATED IN FRONT OF ROBINSONS EATING HOUSE, IN RANDFONTEIN WHICH IS SITUATED IN THE MAGISTERIAL DISTRICT OF RANDFONTEIN.</p> <p>ALTERNATIVELY ROUTES TO BE PRESCRIBED BY THE RELEVANT LOCAL AUTHORITY.</p> <p>ROUTE THE CONVEYANCE OF PASSENGERS AND THEIR PERSONAL EFFECTS: RETURN JOURNEY FROM THE TERMINAL POINT SITUATED IN FRONT OF ROBINSONS EATING HOUSE IN RANDFONTEIN WHICH IS SITUATED IN THE MAGISTERIAL DISTRICT OF RANDFONTEIN TURN LEFT INTO RANDFONTEIN ROAD AND CONTINUE ALONG RANDFONTEIN ROAD WHICH BECOMES MAIN REEF ROAD (R41) CONTINUE ALONG MAIN REEF ROAD TO ITS JUNCTION WITH DOBSONVILLE ROAD, AT THIS JUNCTION TURN RIGHT AND CONTINUE ALONG</p>



transport

Department:
Transport
Province of KwaZulu-Natal

GAZETTE

LGKZNG43-2020-FEB

REGION: ALL

DOBSONVILLE ROAD, BEARING LEFT INTO IKWEZI DRIVE, CONTINUE ALONG IKWEZI DRIVE WHICH BECOMES ROODEPOORT ROAD, CONTINUE ALONG ROODEPOORT ROAD TO ITS JUNCTION WITH THE OLD POTCHEFSTROOM ROAD AT THIS JUNCTION TURN LEFT AND CONTINUE ALONG THE OLD POTCHEFSTROOM ROAD BEARING LEFT INTO THE BARAGWANATH HOSPITAL TERMINAL POINT, SITUATED IN SOWETO TOWNSHIP, JOHANNESBURG IN THE MAGISTERIAL DISTRICT OF JOHANNESBURG.

FROM THE BARAGWANATH HOSPITAL TERMINAL POINT SITUATED IN SOWETO TOWNSHIP JOHANNESBURG, CONTINUE ALONG THE OLD POTCHEFSTROOM ROAD TO ITS JUNCTION WITH THE M1, AT THIS JUNCTION TURN LEFT AND CONTINUE ALONG M1 TO ITS JUNCTION WITH THE BRAAMFONTEIN GLIDE OFF, AT THIS JUNCTION BEAR LEFT AND CONTINUE ALONG THE BRAAMFONTEIN GLIDE OFF TO ITS JUNCTION WITH SMIT STREET AT THIS JUNCTION TURN LEFT AND CONTINUE ALONG SMIT STREET TO ITS JUNCTION WITH KLEIN STREET, AT THIS JUNCTION TURN RIGHT AND CONTINUE ALONG KLEIN STREET BEARING LEFT INTO THE NOORD STREET TERMINAL POINT. FROM THE NOORD STREET TERMINAL POINT CONTINUE THROUGH THE TERMINAL TO ITS JUNCTION WITH THE TWIST STREET BUS LANE AT THIS JUNCTION TURN RIGHT AND CONTINUE ALONG TWIST STREET BUS LANE, TO ITS JUNCTION WITH PLEIN STREET, AT THIS JUNCTION TURN RIGHT AND CONTINUE ALONG PLEIN STREET TO ITS JUNCTION WITH EDITH CAVELL STREET, AT THIS JUNCTION TURN LEFT AND CONTINUE ALONG EDITH CAVELL STREET TO ITS JUNCTION WITH BREE STREET, AT THIS JUNCTION TURN LEFT AND CONTINUE ALONG BREE STREET TO ITS JUNCTION WITH END STREET, AT THIS JUNCTION TURN LEFT AND CONTINUE ALONG END STREET TO ITS JUNCTION WITH ROCKEY STREET AT THIS JUNCTION TURN RIGHT AND CONTINUE ALONG ROCKEY STREET TO ITS JUNCTION WITH VAN BEEK STREET, AT THIS JUNCTION TURN RIGHT AND CONTINUE ALONG VAN BEEK STREET TO ITS JUNCTION WITH BEACON ROAD, AT THIS JUNCTION TURN LEFT AND CONTINUE ALONG BEACON ROAD TO ITS JUNCTION WITH PAGE AND SHORE STREETS, AT THIS JUNCTION TURN RIGHT AND CONTINUE ALONG PAGE STREET TO ITS JUNCTION WITH MARKET STREET, AT THIS JUNCTION TURN LEFT AND CONTINUE ALONG MARKET STREET TO ITS JUNCTION WITH BETTY STREET, AT THIS JUNCTION TURN RIGHT AND CONTINUE ALONG BETTY STREET TO ITS JUNCTION WITH WOLHUTER STREET, AT THIS JUNCTION BEAR LEFT INTO MAIN REEF ROAD, AND CONTINUE ALONG MAIN REEF ROAD TO ITS JUNCTION WITH M2, AT THIS JUNCTION TURN RIGHT AND CONTINUE ALONG THE M2 TO ITS JUNCTION WITH THE N3 GLIDE OFF, AT THIS JUNCTION BEAR LEFT ONTO THE N3 AND CONTINUE ALONG THE N3 TO ITS JUNCTION WITH THE R554, AT THIS JUNCTION TURN LEFT AND CONTINUE ALONG THE R554 TO ITS JUNCTION WITH R103, AT THIS JUNCTION TURN RIGHT AND CONTINUE TO ITS JUNCTION WITH THE N8 AT THE BALFOUR INTERCHANGE, AT THIS JUNCTION BEAR RIGHT AND CONTINUE ALONG THE N8 TO ITS JUNCTION WITH MC KECHNIE STREET, HARRISMITH (MAGISTERIAL DISTRICT OF HARRISMITH) AT THIS JUNCTION TURN RIGHT AND CONTINUE ALONG MC KECHNIE STREET BEARING LEFT INTO THE HARRISMITH TERMINAL POINT. FROM THE HARRISMITH TERMINAL POINT RETURN ALONG TO MC KECHNIE STREET AND BEARING LEFT ONTO THE N3, CONTINUE ALONG THE N3 TO ITS JUNCTION WITH THE MOOIRIVER OFF RAMP (MAGISTERIAL DISTRICT OF LIONS RIVER) AT THIS JUNCTION BEAR LEFT AND CONTINUE ALONG MOOIRIVER OFF RAMP TO ITS JUNCTION WITH THE MOOI RIVER GREYTOWN ROAD (R622), AT THIS JUNCTION TURN RIGHT AND CONTINUE ALONG THE MOOI RIVER GREYTOWN ROAD (R622) TO ITS JUNCTION WITH THE MOOI RIVER HOWICK ROAD (R103) AT THIS JUNCTION TURN RIGHT AND CONTINUE ALONG THE MOOI RIVER HOWICK ROAD (R103) TURNING LEFT INTO THE MOOI RIVER HIGHWAY GARAGE. FROM THE MOOI RIVER HIGHWAY GARAGE TURN RIGHT INTO THE MOOI RIVER HOWICK ROAD (R103) AND CONTINUE ALONG THE MOOI RIVER HOWICK ROAD (R103) TO ITS JUNCTION WITH THE MOOI RIVER GREYTOWN ROAD (R622) AT THIS JUNCTION TURN LEFT AND CONTINUE ALONG THE MOOI RIVER GREYTOWN ROAD (R622) TO ITS JUNCTION WITH THE N3 ON RAMP, AT THIS JUNCTION TURN RIGHT AND CONTINUE ALONG THE N3 ON RAMP BEARING LEFT ONTO THE N3, CONTINUE ALONG THE N3 TO ITS JUNCTION WITH THE BOSHOFF STREET OFF RAMP (MAGISTERIAL DISTRICT OF PIETERMARITZBURG) AT THIS JUNCTION TURN LEFT AND CONTINUE ALONG THE BOSHOFF STREET OFF RAMP TO ITS JUNCTION WITH TOWN BUSH ROAD AT THIS JUNCTION BEAR LEFT AND CONTINUE ALONG TOWN BUSH ROAD BEARING RIGHT AROUND THE TRAFFIC CIRCLE INTO CHATTERTON ROAD, CONTINUE ALONG CHATTERTON ROAD WHICH BECOMES BOSHOFF STREET, CONTINUE ALONG BOSHOFF STREET TO ITS JUNCTION WITH PIETERMARITZ STREET, AT THIS JUNCTION TURN RIGHT AND CONTINUE ALONG PIETERMARITZ STREET TO ITS JUNCTION WITH COMMERCIAL ROAD, AT THIS JUNCTION TURN LEFT AND CONTINUE ALONG COMMERCIAL ROAD TO ITS JUNCTION WITH LONGMARKET STREET, AT THIS JUNCTION TURN LEFT AND CONTINUE ALONG LONGMARKET STREET TO ITS JUNCTION WITH EAST STREET AT THIS JUNCTION TURN RIGHT AND CONTINUE ALONG EAST STREET WHICH BECOMES ECHO ROAD, CONTINUE ALONG ECHO ROAD BEARING LEFT INTO OHRTMANN ROAD, CONTINUE ALONG OHRTMANN ROAD TO ITS JUNCTION WITH THE N3 ON RAMP AT THIS JUNCTION TURN RIGHT AND CONTINUE ALONG THE ON RAMP TO ITS JUNCTION WITH THE N8, AT THIS JUNCTION BEAR LEFT AND CONTINUE ALONG THE N8 TO ITS JUNCTION WITH THE MARIANHILL INTERCHANGE, AT THIS JUNCTION TURN LEFT AND CONTINUE ALONG THE MARIANHILL INTERCHANGE TO ITS JUNCTION WITH RICHMOND ROAD, AT THIS JUNCTION TURN LEFT AND CONTINUE ALONG RICHMOND ROAD TO ITS JUNCTION WITH OLD MAIN ROAD, AT THIS JUNCTION TURN RIGHT AND CONTINUE ALONG OLD MAIN ROAD TO ITS JUNCTION WITH STAPLETON ROAD, AT THIS JUNCTION TURN RIGHT AND CONTINUE ALONG STAPLETON ROAD TO THE N3 ON RAMP AT THIS JUNCTION TURN LEFT AND CONTINUE ALONG THE N3 ON RAMP BEARING LEFT ONTO THE N3, CONTINUE ALONG THE N3 WHICH ON ENTERING DURBAN BECOMES THE WESTERN FREEWAY. CONTINUE ALONG THE WESTERN FREEWAY BEARING LEFT INTO OLD DUTCH ROAD, CONTINUE ALONG OLD DUTCH ROAD, WHICH BECOMES ALICE STREET, CONTINUE ALONG ALICE STREET TO ITS JUNCTION WITH CROSS STREET, AT THIS JUNCTION TURN LEFT AND CONTINUE ALONG CROSS STREET TO ITS JUNCTION WITH CARLISLE STREET AT THIS JUNCTION TURN LEFT AND CONTINUE ALONG CARLISLE STREET TO ITS JUNCTION WITH CENTENARY ROAD TO THE CENTENARY ROAD TERMINAL POINT SITUATED IN CENTENARY ROAD DURBAN IN THE MAGISTERIAL DISTRICT OF DURBAN.

ALTERNATIVELY ROUTES TO BE PRESCRIBED BY THE RELEVANT LOCAL AUTHORITY.

SUBJECT TO THE CONDITION THAT THIS TRANSPORTATION MAY BE CONDUCTED ONLY BY MEANS OF A SINGLE DECKER BUS WITH A SEATING CAPACITY OF NOT LESS THAN SIXTY PASSENGERS AND
SUBJECT TO THE RESTRICTION THAT NO INTERMEDIATE PERSONS BE CONVEYED BETWEEN BARAGWANATH AND LERATONG HOSPITAL ON THE FORWARD AND RETURN TRIPS
ROUTE

THE CONVEYANCE OF PASSENGERS AND THEIR PERSONAL EFFECTS:

FROM THE CENTENARY ROAD TERMINAL POINT CONTINUE ALONG CENTENARY ROAD WHICH ON CROSSING ALICE STREET, BECOMES MARKET ROAD, CONTINUE ALONG MARKET ROAD TO ITS JUNCTION WITH LEOPOLD STREET, AT THIS JUNCTION TURN RIGHT AND CONTINUE ALONG LEOPOLD STREET CROSSING THE WARWICK AVENUE AND CANNONGATE ROAD INTERSECTIONS, JOIN THE N8 AND CONTINUE ALONG THE N8 TO THE OHRTMANN ROAD OFF RAMP (PIETERMARITZBURG), AT THIS JUNCTION TURN LEFT AND CONTINUE ALONG OHRTMANN ROAD TO ITS JUNCTION WITH ECHO ROAD AT THIS JUNCTION, TURN RIGHT AND CONTINUE ALONG ECHO ROAD BEARING LEFT INTO EAST STREET, CONTINUE ALONG EAST STREET TO THE EAST STREET TERMINAL POINT. FROM THE TERMINAL POINT, RETURN ALONG EAST STREET TO ITS JUNCTION WITH CHURCH STREET, AT THIS JUNCTION TURN LEFT AND CONTINUE ALONG CHURCH STREET TO THE N8 ON RAMP, AT THIS JUNCTION TURN LEFT AND CONTINUE ALONG THE ON RAMP TO ITS JUNCTION WITH THE N3, AT THIS JUNCTION TURN LEFT AND CONTINUE ALONG THE N8 TO THE MOOIRIVER PLAZA TURN OFF, AT THIS JUNCTION TURN LEFT AND CONTINUE TO THE MOOIRIVER HIGHWAY GARAGE, FROM THE MOOIRIVER HIGHWAY GARAGE RETURN TO THE MOOIRIVER PLAZA AND JOIN N3. PROCEED PAST TUGELA TOLL TO HARRISMITH AND THEN RIGHT INTO MCKEHNIE STREET PAST SIR HENRY MOTEL INTO HARRISMITH BUS RANK. FROM HARRISMITH BUS RANK CONTINUE ALONG MCKEHNIE STREET TO JOIN N8 AND TO CONTINUE ALONG THE N3 TO JOIN THE M2 WEST AND CONTINUE ALONG THE M2 WEST TO JOIN THE M2 SOUTH AND THEN CONTINUE VIA THE SHORTEST ROUTE TO THE BARAGWANATH HOSPITAL FROM THE BARAGWANATH HOSPITAL TERMINAL POINT WHICH IS SITUATED IN THE MAGISTERIAL DISTRICT OF JOHANNESBURG TURN LEFT AND CONTINUE ALONG THE OLD POTCHEFSTROOM ROAD TO ITS JUNCTION WITH ROODEPOORT ROAD, AT THIS JUNCTION TURN RIGHT AND CONTINUE ALONG ROODEPOORT ROAD BEARING LEFT INTO IKWEZI DRIVE, CONTINUE ALONG IKWEZI DRIVE WHICH BECOMES DOBSONVILLE ROAD, CONTINUE ALONG DOBSONVILLE ROAD TO ITS JUNCTION WITH MAIN REEF ROAD (R41) WHICH BECOMES RANDFONTEIN ROAD, CONTINUE ALONG RANDFONTEIN ROAD TURNING RIGHT INTO THE TERMINAL POINT SITUATED IN FRONT OF ROBINSONS EATING HOUSE, IN RANDFONTEIN WHICH IS SITUATED IN THE MAGISTERIAL DISTRICT OF RANDFONTEIN AND RETURN TO DURBAN VIA THE ROUTE DESCRIBED ABOVE IN REVERSE.

SUBJECT TO THE CONDITION THAT THIS TRANSPORTATION MAY BE CONDUCTED ONLY BY MEANS OF A SINGLE DECKER BUS WITH A SEATING CAPACITY OF NOT LESS THAN SIXTY PASSENGERS AND
SUBJECT TO THE RESTRICTION THAT NO INTERMEDIATE PERSONS BE CONVEYED BETWEEN BARAGWANATH AND LERATONG HOSPITAL ON THE FORWARD AND RETURN TRIPS.

ROUTE

FROM THE TERMINAL POINT SITUATED AT THE STAR OF THE SEA ON ROAD ZD1847 (MAGISTERIAL DISTRICT OF INGWAVUMA) VIA MKUZE (MAGISTERIAL DISTRICT OF UBOMBO) PONGOLA, PIET RETIEF, ERMELO, BETHAL, TRICHARDT, KINROSS, LEANDRA, DEVON, SPRINGS, JOHANNESBURG, RANDFONTEIN.

INWARD JOURNEY

FROM THE TERMINAL POINT SITUATED AT THE STAR OF THE SEA ON ROAD ZD1847 IN THE (MAGISTERIAL DISTRICT OF INGWAVUMA) CONTINUE ALONG THIS ROAD PAST MANGUZI HOSPITAL TO THE POINT WHERE THIS ROAD BECOMES 5222, PROCEED ALONG THIS ROAD 5222 TO THE POINT WHERE THIS ROAD BECOMES 5221 CONTINUE ALONG ROAD 5221 TO ITS JUNCTION WITH N2 AND AT THIS JUNCTION TURN TO THE LEFT JOINING N2



transport

Department:
Transport
Province of KwaZulu-Natal

GAZETTE

LGKZNG43-2020-FEB

REGION: ALL

AND PROCEED ALONG N2 TO ITS JUNCTION WITH ROAD ZM 234 AND AT THIS JUNCTION TURN LEFT AND PROCEED ALONG ROAD ZM234 TO ITS JUNCTION WITH MAIN STREET. AT THIS JUNCTION KEEP LEFT AND PROCEED ALONG MAIN STREET TO ITS JUNCTION WITH STATION STREET. AT THE JUNCTION, TURN TO THE RIGHT AND LEFT INTO KUMZE BUS RANK, SITUATED OPPOSITE MKUZE SHOPPING CENTRE (MAGISTERIAL DISTRICT OF UBOMBO).

FROM THIS POINT CROSS STATION STREET THUS JOINING MAIN STREET AND CONTINUE ALONG MAIN STREET TO ITS JUNCTION WITH ROAD ZM234. AT THIS JUNCTION TURN RIGHT JOINING ROAD ZM234 AND PROCEED ALONG ROAD ZM234 TO ITS JUNCTION WITH N2. AT THIS POINT TURN RIGHT AND PROCEED ALONG N2 TO ITS JUNCTION WITH UNNAMED ROAD AND AT THIS POINT TURN RIGHT AND PROCEED TO GOLELA BORDER GATE OF SWAZILAND.

FROM GOLELA BORDER GATE OF SWAZILAND PROCEED ALONG THE UNNAMED ROAD TO ITS JUNCTION WITH N2. AT THIS JUNCTION TURN RIGHT JOINING N2 AND PROCEED ALONG N2 WHICH BECOMES R29 TO THE POINT OPPOSITE NEXT TO PONGOLA SOUTH AFRICAN TRANSPORT SERVICES. FROM THE POINT OPPOSITE NEXT TO PONGOLA SOUTH AFRICAN TRANSPORT SERVICES CONTINUE ALONG R29 PAST ITSHELEJUBA HOSPITAL, MAHAMBIA TURN OFF TO SWAZILAND BORDER, PAULPIETERSBURG TURN OFF PROCEED ALONG R29 AND ENTER PIET RETIEF. UPON ENTERING PIET RETIEF OPPOSITE HOSPITAL TURN LEFT INTO GERHARD BUHMER STREET LEFT INTO MOHAMMEDIA STREET, LEFT INTO BUS RANK. EXIT RANK RIGHT INTO BADAT STREET, LEFT INTO MANSOOR STREET, RIGHT INTO GERHARD BUHMER STREET LEFT INTO R29. UPON ENTERING TOWN KEEP LEFT WHERE ROAD R29 BECOMES BRAND STREET AND TURN RIGHT INTO MARK STREET CROSS KRUGER STREET AND PROCEED ALONG MARK STREET TO ITS JUNCTION WITH THEO MOCKE STREET, AT THIS JUNCTION TURN TO THE RIGHT AND PROCEED ALONG THEO MOCKE STREET TO ITS JUNCTION WITH PREMIER STREET. AT THIS POINT TURN LEFT JOINING PREMIER STREET WHICH BECOMES R29/N17 CONTINUE ALONG THIS ROAD PAST ISWEPE, PERDEKOP TURN OFF PAST SHEEPMOOR TURN OFF AND ENTER ERMELO WHERE ROAD R29/N17 BECOMES VOORTREKKER STREET. TURN RIGHT INTO BORDER STREET LEFT INTO WEDGEWOOD ROAD, RIGHT INTO SLUITER STREET LEFT INTO OOSTHUISE STREET TO BETHAL ROAD. CROSS BETHAL ROAD INTO NELSPAN ROAD LEFT INTO MERCURY AVENUE INTO BUS RANK, EXIT RANK INTO MERCURY AVENUE RIGHT INTO NELSPAN ROAD TO BETHAL ROAD, LEFT ON R29/N17 TO BETHAL PAST DAVEL TURN OFF ENTER BETHAL WHERE R29/N17 BECOMES SCHEEPERS STREET. CONTINUE ALONG THIS ROAD, RIGHT INTO KERK STREET LEFT INTO THE RANK. EXIT RANK RIGHT INTO KERK STREET, RIGHT INTO SCHEEPERS STREET, RIGHT INTO CLERCQ STREET, LEFT INTO DAMMAL STREET TO THE STOP STREET. TURN RIGHT INTO EUFEES STREET TO THE R29/N17 TURN - OFF. TURN LEFT ONTO R29/N17 AND CONTINUE ALONG THIS ROAD TO RICHARDT. CONTINUE THROUGH TRICHARDT ON R29/N17 TO KINROSS. CONTINUE THROUGH KINROSS ON R29/N17 TO LEANDRA. CONTINUE THROUGH LEANDRA ON R29/N17 TO DEVON, CONTINUE THROUGH DEVON THROUGH DELMASINIGEL INTERSECTION AND CONTINUE ALONG THIS ROAD INTO SPRINGS WHERE THIS ROAD BECOMES ERMELO ROAD, CONTINUE ALONG ERMELO ROAD LEFT INTO ANCHOR ROAD RIGHT ONTO N17 TOLLROAD. CONTINUE WITH N17 UNTIL THE PRETORIA ROODEPOORT OFF RAMP. TURN LEFT AND JOIN THE N8 TOWARDS JOHANNESBURG CONTINUE ALONG THIS ROAD PAST R33 CLEVELAND ROAD AND THEN TURN LEFT INTO R29 WHICH BECOMES MAIN REEF ROAD PROCEED ALONG THIS ROAD PAST DENVER AND GEORGE GOCH HOSTELS PROCEED ALONG MAIN REEF ROAD WHICH BECOMES WOLHUTER STREET CONTINUE ALONG WOLHUTER PAST JEPPE HOSTELS CROSS MARITZBURG STREET AND TURN RIGHT INTO END STREET PROCEED ALONG END STREET CROSS ANDERSON, FOX, COMMISSIONER, MARKET AND PRESIDENT STREET AND THEN TURN LEFT INTO MOSELEY STREET AND RIGHT INTO END STREET AGAIN AND THEN LEFT INTO JEPPE STREET CROSS THEN CROSS NUGGET, GOUD, MOOIST, TROYNE AND DELVERS STREETS AND THEN TURN RIGHT IN VAN WEILLIGH STREET AND THEN JOIN KLEIN STREET PROCEED ALONG KLEIN STREET TO DIPLOMAT HOTEL SITUATED ON KLEIN STREET IN THE (MAGISTERIAL DISTRICT OF WITWATERSRAND).

FROM DIPLOMAT HOTEL SITUATED ON KLEIN STREET IN THE (MAGISTERIAL DISTRICT OF WITWATERSRAND) PROCEED ALONG KLEIN STREET PAST DELVASS STREET AND THEN CROSS NOORD STREET AND TURN LEFT INTO WOLMARANS STREET THEN CROSS RISSIK, HARRISON, BICCARD STREETS AND CONTINUE ALONG WALMARANS STREET WHICH BECOMES SMITH STREET CONTINUE ALONG SMITH STREET TO ITS OFF RAMP WITH ROAD M1 AND THEN JOIN M1 HIGHWAY TO SOWETO. CONTINUE ALONG M1 TO ITS OFF RAMP WITH HIGHWAY M68 AND AT THIS OFF RAMP JOIN M68 AND CONTINUE WITH M68 TO ITS JUNCTION WITH OLD POTCHEFSTROOM ROAD. AT THIS JUNCTION TURN RIGHT INTO OLD POTCHEFSTROOM ROAD UNTIL REACHING BARAGWANATH HOSPITAL SITUATED ON OLD POTCHEFSTROOM ROAD IN THE (MAGISTERIAL DISTRICT OF WITWATERSRAND). FROM BARAGWANATH HOSPITAL SITUATED ON OLD POTCHEFSTROOM ROAD CONTINUE ALONG POTCHEFSTROOM ROAD TO ITS JUNCTION WITH ROAD R559 AND PROCEED ALONG THAT ROAD WHICH BECOMES RANDFONTEIN MAIN ROAD, CONTINUE TO EAGLE LINER BUS DEPOT SITUATED IN CHEVROLET STREET RANDFONTEIN.

ROUTE

OUTWARD JOURNEY

THE OUTWARD JOURNEY WILL BE UNDERTAKEN IN THE REVERSE DIRECTION OF THE INWARD JOURNEY.

SUBJECT TO THE RESTRICTION THAT NO INTERMEDIATE PASSENGERS BE PICKED UP OR SET DOWN BETWEEN BETHAL, TRICHARDT, KINROSS, LEANDRA, DEVON, ERMELO, DAVEL AND PIET RETIEF AND

SUBJECT TO THE FURTHER RESTRICTION THAT ABOVE CONVEYANCE MAY ONLY BE UNDERTAKEN BY MEANS OF A SINGLE DECK VEHICLE, THE SEATING CAPACITY OF WHICH IS NOT LESS THAN SIXTY FIVE PASSENGERS.

CHARTER SERVICE

1. FROM 150 ABERDARE DRIVE, PHOENIX INDUSTRIAL PARK TO ANY POINT WITHIN THE REPUBLIC OF SOUTH AFRICA AND RETURN
2. FROM AIRPORT WITHIN THE REPUBLIC OF SOUTH AFRICA TO SUCH POINTS WITHIN THE REPUBLIC OF SOUTH AFRICA AND RETURN

ANNEXURE A2

ROUTE 1

ANNIEVALE VIA BARAGWANATH HOSPITAL TO RANDFONTEIN VIA IKWEZI

THE CONVEYANCE OF PASSENGERS AND THEIR PERSONAL EFFECTS:

FORWARD JOURNEY

FROM ANNIEVALE DEPOT ON THE FARM ANNIE9798, NELLIE 8853, KILKEEL 9132, THIRST 11196, MOY 7549, FAIRBREESE 9210 AND 9884, BLACK-BANK 8715, GREENOCK 8818, SPRINGBOKLAAGTE 9666, DONKER 8455, SURREY 7936, SPOOKMILL 4273 NAAS 8776 CROSS MAGISTERIAL BOUNDARY OF NEWCASTLE AND PROCEED THROUGH KLIPBANK 7943, BIRKENSTOCK 3733, PADDASCHOOL 9096, GROOTGELUK 8534, LEKKERWATER 3732, INVERNESS 8299 AND INTO OSIZWENI TOWNSHIP (MOUNTAINVIEW8770) VIA TOP RAMP TO OSIZWENI DEPOT GATE. FROM OSIZWENI DEPOT GATE VIA MKHANYA STORE AND FOUR ROOMS UPTO THE JUNCTION WITH ROAD483 ON THE FARM JAKKALSPAN8775, TURN LEFT AND PROCEED ALONG ROAD 483 ONTO THE MADADENI JUNCTION SITUATED ON THE FARM SHUTTLEWORTH9504, TURN RIGHT AND PROCEED VIA MADADENI HOSPITAL, MADADENI CHECKERS, SECTION ONE AND KWAZULU POLICE STATION AND UPTO THE JUNCTION WITH ROAD483, TURN RIGHT AND PROCEED ALONG TO THE JUNCTION WITH ROAD 410 TURN RIGHT AND PROCEED ALONG AND JOIN PROVINCIAL ROAD 1/13 (R23) CONTINUE ALONG THROUGH CHARLESTOWN CROSS THE MAGISTERIAL BOUNDARY OF VOLKSRUST AND THE BORDER OF TRANSVAAL AND NATAL PROCEED INTO VOLKSRUST ALONG LAINGSNEK ROAD, TURN LEFT INTO JOUBERT STREET, RIGHT INTO DAN PIENAAR STREET WHICH THEN BECOMES PROVINCIAL ROAD4 (R23) CONTINUE ALONG PAST PERDEKOP THROUGH MAGISTERIAL DISTRICT OF STANDERTON AND PROCEED INTO STANDERTON ALONG BOTHA STREET, LEFT JOIN HANDEL STREET RIGHT INTO VRY STREET, RIGHT INTO BURGER STREET TO THE BUS TERMINUS, CONTINUE FROM THE BUS TERMINUS ALONG BURGER STREET TURN RIGHT INTO LOMBARD STREET, LEFT INTO PROVINCIAL MAIN ROAD NUMBER4 (R23) AND PROCEED ALONG THROUGH THE MAGISTERIAL DISTRICTS OF GREYLINGSTAD AND BALFOUR TO THE JUNCTION WITH THE N8. PROCEED INTO THE MAGISTERIAL DISTRICT OF HEIDELBERG ALONG ROAD R103 JOIN SCHOEMAN STREET, TURN LEFT AND PROCEED ALONG VOORTREKKER STREET TO THE HEIDELBERG BUS TERMINUS. FROM THE TERMINUS PROCEED ALONG VOORTREKKER STREET TO VILJOEN STREET TURN LEFT AND PROCEED TO POORTHIE ROAD TURN LEFT AND PROCEED ALONG TO THE NIGEL ROAD R61 TURN RIGHT AND PROCEED ALONG TO THE N8 OFF-RAMP, TURN LEFT AND JOIN THE N3, PROCEED ALONG THE N3 TO THE JUNCTION WITH VEREENIGING ROAD IN THE MAGISTERIAL DISTRICT OF ALBERTON TURN LEFT AND PROCEED ALONG VEREENIGING ROAD, TURN RIGHT INTO COMBRINK STREET PROCEED TO PUTCO BUS STATION.

RETURN VIA THE SAME ROUTE TO VEREENIGING ROAD TURN LEFT AND PROCEED TO HEIDELBERG ROAD (R03), TURN LEFT AND PROCEED ALONG VOORTREKKER ROAD, RE-JOIN HEIDELBERG ROAD (R03) AND PROCEED ALONG TO VICKERS ROAD IN THE MAGISTERIAL DISTRICT OF JOHANNESBURG AND TURN RIGHT, PROCEED ALONG AND JOIN RUVEN ROAD AND PROCEED TO JUNCTION WITH MAIN REEF ROAD, TURN RIGHT AND PROCEED TO PLANTASIE ROAD TURN RIGHT AND PROCEED TO SANDBERG ROAD, TURN RIGHT AND PROCEED TO DENVER HOSTEL. FROM DENVER HOSTEL PROCEED ALONG SANDBERG ROAD TO KRUGER STREET AND TURN RIGHT PROCEED TO MAIN REEF ROAD AND TURN LEFT AND PROCEED TO WOLHUTER STREET, TURN LEFT AND PROCEED TO WOLHUTER'S MEN'S HOSTEL.

PROCEED ALONG WOLHUTER STREET, TURN RIGHT AND JOIN CITY AND SUBURBAN ROAD, TURN LEFT INTO DURBAN STREET, TURN RIGHT INTO END STREET AND JOIN SIEMERT ROAD, PROCEED TO MOSELEY, TURN LEFT, PROCEED TO END STREET, TURN RIGHT, TURN LEFT INTO JEPPE STREET, LEFT INTO SIMMONDS STREET, RIGHT INTO TRUMP STREET; LEFT INTO BOOYSENS STREET JOIN KIMBERLEY ROAD (R29), TURN RIGHT INTO

POTCHEFSTROOM ROAD AND PROCEED TO PUTCO BUS STATION AT BARAGWANATH HOSPITAL.

FROM THE BARAGWANATH HOSPITAL TERMINAL POINT WHICH IS SITUATED IN THE MAGISTERIAL DISTRICT OF JOHANNESBURG TURN LEFT AND CONTINUE ALONG THE OLD POTCHEFSTROOM ROAD TO ITS JUNCTION WITH ROODEPOORT ROAD, AT THIS JUNCTION TURN RIGHT AND CONTINUE

ALONG ROODEPOORT ROAD BEARING LEFT INTO LKWEZI DRIVE, CONTINUE ALONG IKWEZI DRIVE WHICH BECOMES DOBSONVILLE ROAD, CONTINUE



transport

Department:
Transport
Province of KwaZulu-Natal

GAZETTE

LGKZNG43-2020-FEB

REGION: ALL

ALONG DOBSONVILLE ROAD TO ITS JUNCTION WITH MAIN REEF ROAD (R41) AT THIS JUNCTION TURN LEFT AND CONTINUE ALONG MAIN REEF ROAD (R41) WHICH BECOMES RANDFONTEIN ROAD, CONTINUE ALONG RANDFONTEIN ROAD TURNING RIGHT INTO THE TERMINAL POINT SITUATED IN FRONT OF ROBINSONS EATING HOUSE, IN RANDFONTEIN WHICH IS SITUATED IN THE MAGISTERIAL DISTRICT OF RANDFONTEIN.

ALTERNATIVELY ROUTES TO BE PRESCRIBED BY THE RELEVANT LOCAL AUTHORITY

RESTRICTION

SUBJECT TO THE CONDITION THAT NO INTERMEDIATE PASSENGERS BE PICKED UP OR SET DOWN BETWEEN BARAGWANATH AND LERATONG HOSPITAL ON BOTH THE FORWARD AND RETURN JOURNEY. BOTH POINTS INCLUSIVE

ROUTE 1

ANNIEVALE VIA BARAGWANATH HOSPITAL TO RANDFONTEIN VIA IKWEZI

THE CONVEYANCE OF PASSENGERS AND THEIR PERSONAL EFFECTS:

RETURN JOURNEY

FROM THE TERMINAL POINT SITUATED IN FRONT OF ROBINSONS EATING HOUSE IN RANDFONTEIN WHICH IS SITUATED IN THE MAGISTERIAL DISTRICT OF RANDFONTEIN TURN LEFT INTO RANDFONTEIN ROAD CONTINUE ALONG RANDFONTEIN ROAD WHICH BECOMES MAIN REEF ROAD (R41) CONTINUE ALONG MAIN REEF ROAD TO ITS JUNCTION WITH DOBSONVILLE ROAD AT THIS JUNCTION TURN RIGHT AND CONTINUE ALONG DOBSONVILLE ROAD, BEARING LEFT INTO LKWEZI DRIVE, CONTINUE ALONG LKWEZI DRIVE WHICH BECOMES ROODEPOORT ROAD, CONTINUE ALONG ROODEPOORT ROAD TO ITS JUNCTION WITH THE OLD POTCHEFSTROOM ROAD AT THIS JUNCTION TURN LEFT AND CONTINUE ALONG THE OLD POTCHEFSTROOM ROAD BEARING LEFT INTO THE BARAGWANATH HOSPITAL TERMINAL POINT SITUATED IN SOWETO TOWNSHIP, JOHANNESBURG IN THE MAGISTERIAL DISTRICT OF JOHANNESBURG.

FROM BARAGWANATH HOSPITAL PROCEED ALONG KIMBERLEY ROAD (R29) JOIN BOOYSENS ROAD, JOIN SAUER STREET, RIGHT INTO BREE STREET, LEFT INTO KING GEORGE STREET, RIGHT INTO NOORD STREET, RIGHT INTO KLEIN STREET TO PUTCO TERMINUS, PROCEED LEFT INTO BREE STREET, LEFT INTO END STREET, RIGHT INTO ROCKEY STREET, JOIN ERROR STREET, RIGHT INTO VAN BEEK STREET TO DOORNFONTEIN TERMINUS, PROCEED LEFT INTO BEACON STREET, RIGHT INTO LOWER PAGE STREET, LEFT INTO MARKET STREET, RIGHT INTO BETTY STREET, LEFT INTO WOLHUTER STREET TO WOLHUTER MEN'S HOSTEL, FROM WOLHUTER MEN'S HOSTEL RETURN ALONG MAIN REEF ROAD TO RUVEN STREET, TURN RIGHT AND PROCEED TO VICKERS ROAD TURN LEFT AND PROCEED TO HEIDELBERG ROAD (R103) TURN LEFT AND PROCEED ALONG HEIDELBERG ROAD TO VEREENIGING ROAD, (MAGISTERIAL DISTRICT OF VEREENIGING), TURN RIGHT AND PROCEED ALONG VEREENIGING ROAD TO COMBRINK STREET, TURN RIGHT AND PROCEED ALONG COMBRINK STREET TO THE PUTCO BUS STATION, RETURN VIA THE SAME ROUTE TO VEREENIGING ROAD, TURN RIGHT AND PROCEED ALONG VEREENIGING ROAD TO THE N8, TURN RIGHT AND PROCEED ALONG N8 TO RL03, TURN RIGHT AND PROCEED ALONG R103 TO VOORTREKKER STREET (MAGISTERIAL DISTRICT OF HEIDELBERG), TURN LEFT AND PROCEED ALONG VOORTREKKER STREET TO THE HEIDELBERG BUS TERMINUS FROM THE BUS TERMINUS PROCEED ALONG VOORTREKKER STREET TO VILJOEN STREET, TURN LEFT AND PROCEED TO POORTHIE ROAD TURN LEFT AND PROCEED ALONG TO THE NIGEL ROAD R51 TURN RIGHT AND PROCEED TO THE N3 ON RAMP TURN RIGHT AND JOIN THE N3, PROCEED ALONG THE N3 TO ROAD 4 (R23) TURN LEFT AND PROCEED TO LOMBARD STREET (MAGISTERIAL DISTRICT OF STANDERTON), RIGHT ALONG LOMBARD STREET, LEFT ALONG BURGER STREET TO BUS TERMINUS LEFT ALONG VRY STREET, LEFT ALONG HANDEL STREET, RIGHT ALONG BOTHA STREET WHICH BECOMES ROAD4 (R23) PROCEED ALONG ROAD 4 (R23) WHICH BECOMES DAN PIENAAR STREET ON ENTERING VOLKSRUST PROCEED ALONG DAN PIENAAR STREET TO JOUBERT STREET, LEFT ALONG JOUBERT STREET TO LAINGSNEK ROAD, RIGHT ALONG LAINGSNEK ROAD WHICH BECOMES ROAD 1 (R23) PROCEED ALONG ROAD 1 (R23) WHICH BECOMES ROAD 410 PROCEED ALONG ROAD 410 TO ROAD 483, LEFT ALONG 483, TO THE MADADENI JUNCTION SITUATED ON THE FARM SHUTTLEWORTH9504, TURN LEFT AND PROCEED VIA MADADENI HOSPITAL, MADADENI CHECKERS, SECTION ONE AND KWAZULU POLICE STATION TO THE JUNCTION WITH ROAD 483, TURN LEFT AND PROCEED ALONG 483 TO FARM JAKKALSPAN8775, TURN RIGHT AND PROCEED VIA FOUR ROOMS, MKHANYA STORE TO OSIZWENI DEPOT GATE, FROM OSIZWENI DEPOT PROCEED VIA TOP RANK (MOUNTAIN VIEW8770), LNVERNESS 8299, LEKKERWATER 3732, GROOTGELUK 8534, PADDASCHOOL 9096, BIRKENSTOCK 3733, KLIPBANK 7943 CROSS THE BOUNDARY OF NEWCASTLE THROUGH NAAS 8776, SPOOKMILL 4273, SURREY 7936 DONKER 8455, SPRINGBOKLAAGTE 9666, GREENOCK 8818, BLACKBANK 8715, FAIRBREEZE 9210 AND 9884 MOY 7549, THIRST 11196, KILKEEL 9132, NELLIE 8853 TO THE ANNIEVALE DEPOT ON THE FARM ANNIE9798.

RESTRICTION

SUBJECT TO THE CONDITIONS:

I) THAT NO INTERMEDIATE PASSENGERS MAY BE PICKED UP OR SET DOWN AT INTERMEDIATE STOPS BETWEEN NEWCASTLE AND STANDERTON ON BOTH THE FORWARD OR RETURN JOURNEYS.

II) THAT NO PASSENGERS MAY BE PICKED UP BETWEEN ALBERTON TERMINUS AND BARAGWANATH HOSPITAL ON THE FORWARD AND RETURN JOURNEYS.

III) THAT NO INTERMEDIATE PASSENGERS BE PICKED UP OR SET DOWN BETWEEN BARAGWANATH AND LERATONG HOSPITAL ON BOTH THE FORWARD AND RETURN JOURNEY BOTH POINTS INCLUSIVE.

ROUTE 2

ANNIEVALE VIA BARAGWANATH HOSPITAL TO RANDFONTEIN VIA RIFLE RANGE ROAD

PASSENGERS AND THEIR PERSONAL EFFECTS:

FORWARD JOURNEY

FROM ANNIEVALE DEPOT ON THE FARM ANNIE9798, NELLIE 8853, KILKEEL 9132, THIRST 11196, MOY 7549, FAIRBREEZE 9210 AND 9884 BLACK-BANK 8715, GREENOCK 8818, SPRINGBOKLAAGTE 9666, DONKER 8455, SURREY 7936, SPOOKMILL 4273, NAAS 8776 CROSS MAGISTERIAL BOUNDARY OF NEWCASTLE AND PROCEED THROUGH KLIPBANK 7943, BIRKENSTOCK 3733, PADDASCHOOL 9096, GROOTGELUK 8534, LEKKERWATER 3732, LNVERNESS 8299 AND INTO OSIZWENI TOWNSHIP (MOUNTAINVIEW8770) VIA TOP RANK TO OSIZWENI DEPOT GATE, FROM OSIZWENI DEPOT GATE VIA MKHANYA STORE AND FOUR ROOMS UPTO THE JUNCTION WITH ROAD483 ON THE FARM JAKKALSPAN8775, TURN LEFT AND PROCEED ALONG ROAD 483 ONTO THE MADADENI JUNCTION SITUATED ON THE FARM SHUTTLEWORTH9504, TURN RIGHT AND PROCEED VIA MADADENI HOSPITAL, MADADENI CHECKERS, SECTION ONE AND KWAZULU POLICE STATION AND UPTO THE JUNCTION WITH ROAD483, TURN RIGHT AND PROCEED ALONG TO THE JUNCTION WITH ROAD 410 TURN RIGHT AND PROCEED ALONG AND JOIN PROVINCIAL ROAD1/13 (R23) CONTINUE ALONG THROUGH CHARLESTOWN CROSS THE MAGISTERIAL BOUNDARY OF VOLKSRUST AND THE BORDER OF TRANSSAAL AND NATAL PROCEED INTO VOLKSRUST ALONG LAINGSNEK ROAD, TURN LEFT INTO JOUBERT STREET, RIGHT INTO DAN PIENAAR STREET WHICH THEN BECOMES PROVINCIAL ROAD4 (R23) CONTINUE ALONG PAST PERDEKOP THROUGH MAGISTERIAL DISTRICT OF STANDERTON AND PROCEED INTO STANDERTON ALONG BOTHA STREET, LEFT JOIN HANDEL STREET RIGHT INTO VRY STREET, RIGHT INTO BURGER STREET TO THE BUS TERMINUS, CONTINUE FROM THE BUS TERMINUS ALONG BURGER STREET TURN RIGHT INTO LOMBARD STREET, LEFT INTO PROVINCIAL MAIN ROAD NUMBER 4 (R23) AND PROCEED ALONG THROUGH THE MAGISTERIAL DISTRICT OF GREYLINGSTAD AND BAFOUR TO THE JUNCTION WITH THE N3, PROCEED INTO THE MAGISTERIAL DISTRICT OF HEIDELBERG ALONG ROAD R103 JOIN SCHOEMAN STREET, TURN LEFT AND PROCEED ALONG VOORTREKKER STREET TO THE HEIDELBERG BUS TERMINUS. FROM THE TERMINUS PROCEED ALONG VOORTREKKER STREET TO VILJOEN STREET TURN LEFT AND PROCEED TO POORTHIE ROAD TURN LEFT AND PROCEED ALONG TO THE NIGEL ROAD R51 TURN RIGHT AND PROCEED ALONG TO THE N8 OFF RAMP, TURN LEFT AND JOIN THE N3, PROCEED ALONG THE N3 TO THE JUNCTION WITH VEREENIGING ROAD IN THE MAGISTERIAL DISTRICT OF ALBERTON TURN LEFT AND PROCEED ALONG VEREENIGING ROAD, TURN RIGHT INTO COMBRINK STREET PROCEED TO PUTCO BUS STATION.

RETURN VIA THE SAME ROUTE TO VEREENIGING ROAD TURN LEFT AND PROCEED TO HEIDELBERG ROAD (R103), TURN LEFT AND PROCEED ALONG VOORTREKKER ROAD, RE-JOIN HEIDELBERG ROAD (R103) AND PROCEED ALONG TO VICKERS ROAD IN THE MAGISTERIAL DISTRICT OF JOHANNESBURG AND TURN RIGHT, PROCEED ALONG AND JOIN RUVEN ROAD AND PROCEED TO JUNCTION WITH MAIN REEF ROAD, TURN RIGHT AND PROCEED TO PLANTASIE ROAD TURN RIGHT AND PROCEED TO SANDBERG ROAD, TURN RIGHT AND PROCEED TO DENVER HOSTEL, FROM DENVER HOSTEL PROCEED ALONG SANDBERG ROAD TO KRUGER STREET AND TURN RIGHT PROCEED TO MAIN REEF ROAD AND TURN LEFT AND PROCEED TO WOLHUTER STREET, TURN LEFT AND PROCEED TO WOLHUTER'S MEN'S HOSTEL.

PROCEED ALONG WOLHUTER STREET, TURN RIGHT AND JOIN CITY AND SUBURBAN ROAD, TURN LEFT INTO DURBAN STREET, TURN RIGHT INTO END STREET AND JOIN SIEMERT ROAD PROCEED TO MOSELY, TURN LEFT, PROCEED TO END STREET TURN RIGHT, TURN LEFT INTO JEPPE STREET LEFT INTO SIMMONDS STREET, RIGHT INTO TRUMP STREET, LEFT INTO BOOYSENS STREET JOIN KIMBERLEY ROAD (R29), TURN RIGHT INTO POTCHEFSTROOM ROAD AND PROCEED TO PUTCO BUS STATION AT BARAGWANATH HOSPITAL.

FROM THE BARAGWANATH HOSPITAL TERMINAL POINT WHICH IS SITUATED IN THE MAGISTERIAL DISTRICT OF JOHANNESBURG, TURN RIGHT AND CONTINUE ALONG THE OLD POTCHEFSTROOM ROAD TO ITS JUNCTION WITH RIFLE RANGE ROAD, AT THIS JUNCTION TURN LEFT AND CONTINUE

ALONG RIFLE RANGE ROAD TO ITS JUNCTION WITH BARAGWANATH ROAD, AT THIS JUNCTION TURN LEFT AND CONTINUE ALONG BARAGWANATH ROAD TO ITS JUNCTION WITH MAIN REEF ROAD (R41), AT THIS JUNCTION TURN LEFT AND CONTINUE ALONG MAIN REEF ROAD (R41) WHICH BECOMES RANDFONTEIN ROAD TURNING RIGHT INTO THE TERMINAL POINT SITUATED IN FRONT OF ROBINSONS EATING HOUSE IN RANDFONTEIN WHICH IS SITUATED IN THE MAGISTERIAL DISTRICT OF RANDFONTEIN.

ALTERNATIVELY ROUTES TO BE PRESCRIBED BY THE RELEVANT LOCAL AUTHORITY:

RESTRICTION

SUBJECT TO THE CONDITION THAT NO INTERMEDIATE PASSENGERS BE PICKED UP OR SET DOWN BETWEEN BARAGWANATH AND LERATONG



transport

Department:
Transport
Province of KwaZulu-Natal

GAZETTE

LGKZNG43-2020-FEB

REGION: ALL

HOSPITAL ON BOTH THE FORWARD AND RETURN JOURNEY BOTH POINTS INCLUSIVE.
ROUTE 2

ANNIEVALE VIA BARAGWANATH HOSPITAL TO RANDFONTEIN VIA RIFLE RANGE ROAD

PASSENGERS AND THEIR PERSONAL EFFECTS:

RETURN JOURNEY

FROM THE TERMINAL POINT SITUATED IN FRONT OF ROBINSONS EATING HOUSE IN RANDFONTEIN WHICH IS SITUATED IN THE MAGISTERIAL DISTRICT OF RANDFONTEIN, TURN LEFT INTO RANDFONTEIN ROAD AND CONTINUE ALONG RANDFONTEIN ROAD WHICH BECOMES MAIN REEF ROAD (R41) CONTINUE ALONG MAIN REEF ROAD TO ITS JUNCTION WITH BARAGWANATH ROAD, AT THIS JUNCTION TURN RIGHT AND CONTINUE ALONG BARAGWANATH ROAD TO ITS JUNCTION WITH RIFLE RANGE ROAD, AT THIS JUNCTION TURN RIGHT AND CONTINUE ALONG RIFLE RANGE ROAD TO ITS JUNCTION WITH THE OLD POTCHEFSTROOM ROAD AT THIS JUNCTION TURN RIGHT AND CONTINUE ALONG THE OLD POTCHEFSTROOM ROAD BEARING RIGHT INTO THE BARAGWANATH HOSPITAL TERMINAL POINT SITUATED IN SOWETO TOWNSHIP JOHANNESBURG IN THE MAGISTERIAL DISTRICT OF JOHANNESBURG.

FROM BARAGWANATH HOSPITAL PROCEED ALONG KIMBERLEY ROAD (R29) JOIN BOOYSSENS ROAD, JOIN SAUER STREET, RIGHT INTO BREE STREET, LEFT INTO KING GEORGE STREET, RIGHT INTO NOORD STREET, RIGHT INTO KLEIN STREET TO PUTCO TERMINUS, PROCEED LEFT INTO BREE STREET, LEFT INTO END STREET, RIGHT INTO ROCKEY STREET, JOIN ERROR STREET, RIGHT INTO VAN BEEK STREET TO DOORNFONTEIN TERMINUS PROCEED LEFT INTO BEACON STREET, RIGHT INTO LOWER PAGE STREET, LEFT INTO MARKET STREET, RIGHT INTO BETTY STREET, LEFT INTO WOLHUTER STREET TO WOLHUTER MEN'S HOSTEL. FROM WOLHUTER MEN'S HOSTEL RETURN ALONG MAIN REEF ROAD TO RUVEN STREET, TURN RIGHT AND PROCEED TO VICKERS ROAD TURN LEFT AND PROCEED TO HEIDELBERG RAND (R103) TURN LEFT AND PROCEED ALONG HEIDELBERG ROAD TO VEREENIGING ROAD, (MAGISTERIAL DISTRICT OF VEREENIGING), TURN RIGHT AND PROCEED ALONG VEREENIGING ROAD TO COMBRINK STREET, TURN RIGHT AND PROCEED ALONG COMBRINK STREET TO THE PUTCO BUS STATION.

RETURN VIA THE SAME ROUTE TO VEREENIGING ROAD, TURN RIGHT AND PROCEED ALONG VEREENIGING ROAD TO THE N8, TURN RIGHT AND PROCEED ALONG N3 TO R103, TURN RIGHT AND PROCEED ALONG R103 TO VOORTREKKER STREET (MAGISTERIAL DISTRICT OF HEIDELBERG), TURN LEFT AND PROCEED ALONG VOORTREKKER STREET TO THE HEIDELBERG BUS TERMINUS FROM THE BUS TERMINUS PROCEED ALONG VOORTREKKER STREET TO VIJJOEN STREET, TURN LEFT AND PROCEED TO POORTHIE ROAD TURN LEFT AND PROCEED ALONG TO THE NIGEL ROAD R51 TURN RIGHT AND PROCEED TO THE N8 ON RAMP TURN RIGHT AND JOIN THE N3, PROCEED ALONG THE N3 TO ROAD 4 (R23) TURN LEFT AND PROCEED TO LOMBARD STREET (MAGISTERIAL DISTRICT OF STANDERTON), RIGHT ALONG LOMBARD STREET, LEFT ALONG BURGER STREET TO BUS TERMINUS LEFT ALONG VRY STREET, LEFT ALONG HANDEL STREET, RIGHT ALONG BOTHA STREET WHICH BECOMES ROAD 4 (R23) PROCEED ALONG ROAD 4 (R23) WHICH BECOMES DAN PIENAAR STREET ON ENTERING VOLKSRUST PROCEED ALONG DAN PIENAAR STREET TO JOUBERT STREET, LEFT ALONG JOUBERT STREET TO LAINGSNEK ROAD, RIGHT ALONG LAINGSNEK ROAD WHICH BECOMES ROAD 1 (R23) PROCEED ALONG ROAD 1 (R23) WHICH BECOMES ROAD 410 PROCEED ALONG ROAD 410 TO ROAD 483, LEFT ALONG 483, TO THE MADADENI JUNCTION SITUATED ON THE FARM SHUTTLEWORTH 9504, TURN LEFT AND PROCEED VIA MADADENI HOSPITAL, MADADENI CHECKERS, SECTION ONE AND KWA ZULU POLICE STATION TO THE JUNCTION WITH ROAD 483, TURN LEFT AND PROCEED ALONG 483 TO FARM JAKKALSPAN 8775, TURN RIGHT AND PROCEED VIA FOUR ROOMS, MKHANYA STORE TO OSIZWENI DEPOT GATE. FROM OSIZWENI DEPOT PROCEED VIA TOP RANK (MOUNTAIN VIEW 8770), INVERNESS 8299, LEKKERWATER 3732, GROOTGELUK 8534, PADDASCHOOL 9096, BIRKENSTOCK 3733, KLIPBANK 7943 CROSS THE BOUNDARY OF NEWCASTLE THROUGH NAAS 776, SPOOKMILL 4273, SURREY 7936 BANKER 8455, SPRINGBOKLAAGTE 9666, GREENOCK 8818 BLACKBANK 8715, FAIRBREEZE 9210 AND 9884 MOY 7549, THIRST 11196, KILKEEL 9132, NELLIE 8853 TO THE ANNIEVALE DEPOT ON THE FARM ANNIE 9798.

RESTRICTION

SUBJECT TO THE CONDITIONS:

I) THAT NO INTERMEDIATE PASSENGERS MAY BE PICKED UP OR SET DOWN AT INTERMEDIATE STOPS BETWEEN NEWCASTLE AND STANDERTON ON BOTH THE FORWARD OR RETURN JOURNEYS.

II) THAT NO INTERMEDIATE PASSENGERS MAY BE PICKED UP BETWEEN ALBERTON TERMINUS AND BARAGWANATH HOSPITAL ON THE FORWARD AND RETURN JOURNEYS.

III) THAT NO INTERMEDIATE PASSENGERS BE PICKED UP OR SET DOWN BETWEEN BARAGWANATH AND LERATONG HOSPITAL ON BOTH THE FORWARD AND RETURN JOURNEY BOTH POINTS INCLUSIVE.

ROUTE 3

ANNIEVALE TO BARAGWANATH HOSPITAL- SOWETO

FROM ANNIEVALE DEPOT ON THE FARM ANNIE 9798, NELLIE 8853, KILKEEL 9132, THIRST 11196, MOY 7549, FAIRBREEZE 9210 AND 9884, BLACKBANK 8715, GREENOCK 8818, SPRINGBOKLAAGTE 9666, DONKER 8455, SURREY 7936, SPOOKMILL 4273, NAAS 8776 CROSS MAGISTERIAL BOUNDARY OF NEWCASTLE AND PROCEED THROUGH KLIPBANK 7943, BIRKENSTOCK 3733, PADDASCHOOL 9096, GROOTGELUK 8534, LEKKERWATER 3732, INVERNESS 8299 AND INTO OSIZWENI TOWNSHIP (MOUNTAIN VIEW 8770) VIA TOP RANK TO OSIZWENI DEPOT GATE. FROM OSIZWENI DEPOT GATE VIA MKHANYA STORE AND FOUR ROOMS UPTO THE JUNCTION WITH ROAD 483 ON THE FARM JAKKALSPAN 8775, TURN LEFT AND PROCEED ALONG ROAD 483 ONTO THE MADADENI JUNCTION SITUATED ON THE FARM SHUTTLEWORTH 9504, TURN RIGHT AND PROCEED VIA MADADENI HOSPITAL, MADADENI CHECKERS, SECTION ONE AND KWAZULU POLICE STATION AND UPTO THE JUNCTION WITH ROAD 483, TURN RIGHT AND PROCEED ALONG TO THE JUNCTION WITH ROAD 410, TURN RIGHT AND PROCEED ALONG AND JOIN PROVINCIAL ROAD 1/13 (R23) CONTINUE ALONG THROUGH CHARLESTOWN CROSS THE MAGISTERIAL BOUNDARY OF VOLKSRUST, AND THE BORDER OF TRANSVAAL AND NATAL PROCEED INTO VOLKSRUST ALONG LAINGSNEK ROAD, TURN LEFT INTO JOUBERT STREET, RIGHT INTO DAN PIENAAR STREET WHICH THEN BECOMES PROVINCIAL ROAD 4 (R23) CONTINUE ALONG PAST PERDEKOP THROUGH MAGISTERIAL DISTRICT OF STANDERTON AND PROCEED INTO STANDERTON ALONG BOTHA STREET, LEFT JOIN HANDEL STREET, RIGHT INTO VRY STREET, RIGHT INTO BURGER STREET TO THE BUS TERMINUS, CONTINUE FROM THE BUS TERMINUS ALONG BURGER STREET, TURN RIGHT INTO LOMBARD STREET, LEFT INTO PROVINCIAL MAIN ROAD NUMBER 4 (R23) AND PROCEED ALONG THROUGH THE MAGISTERIAL DISTRICTS OF

GREYLINGSTAD AND BALFOUR TO THE JUNCTION WITH THE N8, PROCEED INTO THE MAGISTERIAL DISTRICT OF HEIDELBERG ALONG ROAD R103 JOIN SCHOEMAN STREET, TURN LEFT AND PROCEED ALONG VOORTREKKER STREET TO THE HEIDELBERG BUS TERMINUS. FROM THE TERMINUS PROCEED ALONG VOORTREKKER STREET TO VIJJOEN STREET, TURN LEFT AND PROCEED TO POORTHIE ROAD, TURN LEFT AND PROCEED ALONG TO THE NIGEL ROAD R5, TURN RIGHT AND PROCEED ALONG TO THE N8 OFF-RAMP, TURN LEFT AND JOIN THE N8, PROCEED ALONG THE N3 TO THE JUNCTION WITH VEREENIGING ROAD IN THE MAGISTERIAL DISTRICT OF ALBERTON, TURN LEFT AND PROCEED ALONG VEREENIGING ROAD, TURN RIGHT INTO COMBRINK STREET PROCEED TO PUTCO BUS STATION.

RETURN VIA THE SAME ROUTE TO VEREENIGING ROAD, TURN LEFT AND PROCEED TO HEIDELBERG ROAD (R103), TURN LEFT AND PROCEED ALONG VOORTREKKER ROAD, RE-JOIN HEIDELBERG ROAD (R103) AND PROCEED ALONG TO VICKERS ROAD IN THE MAGISTERIAL DISTRICT OF JOHANNESBURG AND TURN RIGHT, PROCEED ALONG AND JOIN RUVEN ROAD AND PROCEED TO JUNCTION WITH MAIN REEF ROAD, TURN RIGHT AND PROCEED TO PLANTATIE ROAD, TURN RIGHT AND PROCEED TO SANDBERG ROAD, TURN RIGHT AND PROCEED TO DENVER HOSTEL. FROM DENVER HOSTEL PROCEED ALONG SANDVERG ROAD TO KRUGER STREET AND TURN RIGHT PROCEED TO MAIN REEF ROAD AND TURN LEFT AND PROCEED TO WOLHUTER STREET, TURN LEFT AND PROCEED TO WOLHUTER'S MEN'S HOSTEL.

PROCEED ALONG WOLHUTER STREET, TURN RIGHT AND JOIN CITY & SUBURBAN ROAD, TURN LEFT INTO DURBAN STREET, TURN RIGHT INTO END STREET AND JOIN SIEMERT ROAD PROCEED TO MOSELY, TURN LEFT, PROCEED TO END STREET, TURN RIGHT, TURN LEFT INTO JEPPE STREET LEFT INTO SIMMONDS STREET, RIGHT INTO TRUMP STREET, LEFT INTO BOOYSSENS STREET JOIN KIMBERLEY ROAD (R29), TURN RIGHT INTO POTCHEFSTROOM ROAD AND PROCEED TO PUTCO BUS STATION AT BARAGWANATH HOSPITAL. FROM BARAGWANATH HOSPITAL PROCEED ALONG KIMBERLEY ROAD (R29) JOIN BOOYSSENS ROAD, JOIN SAUER STREET, RIGHT INTO KING GEORGE STREET, LEFT INTO KING GEORGE STREET, RIGHT INTO NOORD STREET, RIGHT INTO KLEIN STREET TO PUTCO TERMINUS. PROCEED LEFT INTO BREE STREET, LEFT INTO END STREET, RIGHT INTO ROCKEY STREET, JOIN ERROR STREET, RIGHT INTO VAN BEEK STREET TO DOORNFONTEIN TERMINUS. PROCEED LEFT INTO BEACON STREET, RIGHT INTO LOWER PAGE STREET, LEFT INTO MARKET STREET, RIGHT INTO BETTY STREET, LEFT INTO WOLHUTER STREET TO WOLHUTER MEN'S HOSTEL. FROM WOLHUTER MEN'S HOSTEL RETURN TO NEWCASTLE ALONG THE ROUTE DESCRIBED IN (I) ABOVE IN REVERSE.

RESTRICTION

SUBJECT TO THE CONDITION:

I) THAT NO INTERMEDIATE PASSENGERS MAY BE PICKED UP OR SET DOWN AT INTERMEDIATE STOPS BETWEEN NEWCASTLE AND STANDERTON ON FORWARD OR RETURN JOURNEYS.

II) THAT NO INTERMEDIATE PASSENGERS MAY BE PICKED UP BETWEEN ALBERTON TERMINUS AND BARAGWANATH HOSPITAL ON THE FORWARD AND RETURN JOURNEYS.

ROUTE: 4

NQUTU - BARAGWANATH

FROM THE BUS RANK AT NQUTU VIA BLOODRIVER, UTRECHT, VOLKSRUST, STANDERTON, HEIDELBERG TO THE PUTCO BUS STATION, AT BARAGWANATH HOSPITAL, JOHANNESBURG AND RETURN.



transport

Department:
Transport
Province of KwaZulu-Natal

GAZETTE

LGKZNG43-2020-FEB

REGION: ALL

ROUTE DESCRIPTION:

FROM THE BUS RANK AT NQUTU TURN RIGHT INTO ROAD54 TO THE JUNCTION OF ROAD R33. THIS ROAD THEN BECOMES THE R34, CONTINUE WITH THIS ROAD PAST UTRECHT UNTIL YOU REACH THE JUNCTION OF ROAD R23. TURN RIGHT INTO ROAD R23 AND CONTINUE ALONG THROUGH CHARLESTOWN CROSS THE MAGISTERIAL BOUNDARY OF VOLKSRUST AND THE BORDER OF TRANSVAAL AND NATAL. PROCEED INTO VOLKSRUST ALONG LAINGSNEK ROAD, TURN LEFT INTO JOUBERT STREET, RIGHT INTO DAN PIENAAR STREET WHICH THEN BECOMES PROVINCIAL ROAD4 (R23) CONTINUE ALONG PAST PERDEKOP THROUGH MAGISTERIAL DISTRICT OF STANDERTON AND PROCEED INTO STANDERTON ALONG BOTHA STREET, LEFT ALONG HANDEL STREET, RIGHT INTO VRY STREET, RIGHT INTO BURGER STREET TO THE BUS TERMINUS CONTINUE FROM THE BUS TERMINUS ALONG BURGER STREET, TURN RIGHT INTO LOMBARD STREET, LEFT INTO PROVINCIAL MAIN ROAD NUMBER 4 (R23) AND PROCEED ALONG THROUGH THE MAGISTERIAL DISTRICTS OF GREYLINGSTAD AND BALFOUR TO THE JUNCTION WITH THE N8. PROCEED INTO THE MAGISTERIAL DISTRICT OF HEIDELBERG ALONG ROAD R103 JOIN SCHOEMAN STREET, TURN LEFT AND PROCEED ALONG VOORTREKKER STREET TO THE HEIDELBERG BUS TERMINUS, FROM THE TERMINUS PROCEED ALONG VOORTREKKER STREET TO VILJOEN STREET TURN LEFT AND PROCEED TO POORT ROAD, TURN LEFT AND PROCEED ALONG TO THE NIGEL ROAD R51, TURN RIGHT AND PROCEED ALONG TO THE N8 OFF-RAMP, TURN LEFT AND JOIN N3. PROCEED ALONG THE N3 TO THE JUNCTION WITH VEREENIGING ROAD IN THE MAGISTERIAL DISTRICT OF ALBERTON, TURN LEFT AND PROCEED ALONG VEREENIGING ROAD, TURN RIGHT INTO COMBRINK STREET PROCEED TO PUTCO BUS STATION. RETURN VIA THE SAME ROUTE TO VEREENIGING ROAD TURN LEFT AND PROCEED TO HEIDELBERG ROAD (R103), TURN LEFT AND PROCEED ALONG VOORTREKKER ROAD, RE-JOIN HEIDELBERG ROAD (R103) AND PROCEED ALONG TO VICKERS ROAD IN THE MAGISTERIAL DISTRICT OF JOHANNESBURG AND TURN RIGHT, PROCEED ALONG AND JOIN RUVEN ROAD AND PROCEED TO JUNCTION WITH MAIN REEF ROAD, TURN RIGHT AND PROCEED TO PLANTATIE ROAD, TURN RIGHT AND PROCEED TO SANDBERG ROAD, TURN RIGHT AND PROCEED TO DENVER HOSTEL. FROM DENVER HOSTEL PROCEED ALONG SANDBERG ROAD TO KRNGER STREET AND TURN RIGHT PROCEED TO MAIN REEF ROAD, TURN LEFT AND PROCEED TO WOLHUTER STREET, TURN LEFT AND PROCEED TO WOLHUTER MEN'S HOSTEL. PROCEED ALONG WOLHUTER STREET TURN RIGHT AND JOIN CITY AND SUBURBAN ROAD, TURN LEFT INTO DURBAN STREET, TURN RIGHT INTO END STREET AND JOIN SIEMERT ROAD PROCEED TO MOSELY, TURN LEFT, PROCEED TO END STREET, TURN RIGHT, TURN LEFT INTO JEPPE STREET, LEFT INTO SIMMONDS STREET, RIGHT INTO TROMP STREET, LEFT INTO BOOYSENS STREET JOIN KIMBERLEY ROAD (R29), TURN RIGHT INTO POTCHEFSTROOM ROAD AND PROCEED TO PUTCO BUS STATION AT BARAGWANATH HOSPITAL. FROM BARAGWANATH HOSPITAL PROCEED ALONG KIMBERLEY ROAD (R29) JOIN BOOYSENS ROAD, JOIN SAUER STREET, RIGHT INTO BREE STREET, LEFT INTO KING GEORGE STREET, RIGHT INTO NOORD STREET, RIGHT INTO KLEIN STREET TO PUTCO TERMINUS. PROCEED LEFT INTO BREE STREET, LEFT INTO END STREET, RIGHT INTO ROCKEY STREET, JOIN ERROR STREET, RIGHT INTO VAN BEEK STREET TO DOOMFONTEIN TERMINUS, PROCEED LEFT INTO BEACON STREET, RIGHT INTO LOWER PAGE STREET, LEFT INTO MARKET SQUARE, RIGHT INTO BETTY STREET, LEFT INTO WOLHUTER STREET TO WOLHUTER MEN'S HOSTEL. FROM WOLHUTER MEN'S HOSTEL RETURN TO NQUTU ALONG THE SAME ROUTE DESCRIBED IN (I) ABOVE IN REVERSE.

RESTRICTION

THAT NO PASSENGER BE PICKED UP OR SET DOWN AT ANY POINT OTHER THAN NQUTU, BLOODRIVIER AND THE TERMINUS IN JOHANNESBURG.

ROUTE: 5

ULUNDI TO BARAGWANATH
FORWARD JOURNEY

DEPART ULUNDI BUS TERMINUS (DISTRICT OF MAHLABATHINI) AND TURN LEFT INTO ROAD52, CONTINUE ALONG ROAD 53 TO ITS JUNCTION WITH ROAD 47, AT THIS JUNCTION TURN RIGHT AND CONTINUE ALONG THIS ROAD UNTIL YOU REACH THE TURN OFF TO ROAD463, TURN LEFT INTO ROAD 463 AND PROCEED TO MONDIO, AT MONDIO TURN RIGHT INTO ROAD223 AND PROCEED TO THE INTERSECTION OF ROAD 223 AND PROCEED TO THE INTERSECTION OF ROAD 54, TURN RIGHT INTO ROAD 54, CONTINUE WITH ROAD 54 UNTIL IT BECOMES ROAD 41, FOLLOW ROAD 41 UNTIL IT BECOMES ROAD 37, FOLLOW THIS ROAD TO THE JUNCTION OF ROAD 1, TURN RIGHT INTO ROAD 1 AND FOLLOW THIS ROAD UNTIL YOU REACH VOLKSRUST.

PROCEED INTO VOLKSRUST ALONG LAINGSNEK ROAD, TURN LEFT INTO JOUBERT STREET, RIGHT INTO DAN PIENAAR STREET WHICH THEN BECOMES PROVINCIAL ROAD 4 (R23) CONTINUE ALONG PAST PERDEKOP THROUGH MAGISTERIAL DISTRICT OF STANDERTON AND PROCEED INTO STANDERTON ALONG BOTHA STREET, LEFT ALONG HANDEL STREET, RIGHT INTO VRY STREET, RIGHT INTO BURGER STREET TO THE BUS TERMINUS CONTINUE FROM THE BUS TERMINUS ALONG BURGER STREET, TURN RIGHT INTO LOMBARD STREET, LEFT INTO PROVINCIAL MAIN ROAD NUMBER 4 (R23) AND PROCEED ALONG THROUGH THE MAGISTERIAL DISTRICTS OF GREYLINGSTAD AND BALFOUR TO THE JUNCTION WITH THE N8. PROCEED INTO THE MAGISTERIAL DISTRICT OF HEIDELBERG ALONG ROAD R103 JOIN SCHOEMAN STREET, TURN LEFT AND PROCEED ALONG VOORTREKKER STREET TO THE HEIDELBERG BUS TERMINUS, FROM THE TERMINUS PROCEED ALONG VOORTREKKER STREET TO VILJOEN STREET, TURN LEFT AND PROCEED TO POORT ROAD, TURN LEFT AND PROCEED ALONG TO THE NIGEL ROAD R51, TURN RIGHT AND PROCEED ALONG TO THE N8 OFF RAMP, TURN LEFT AND JOIN THE N3.

PROCEED ALONG THE N3 TO THE JUNCTION WITH VEREENIGING ROAD IN THE MAGISTERIAL DISTRICT OF ALBERTON, TURN LEFT AND PROCEED ALONG VEREENIGING ROAD, TURN RIGHT INTO COMBRINK STREET PROCEED TO PUTCO BUS STATION. RETURN VIA THE SAME ROUTE TO VEREENIGING ROAD, TURN LEFT AND PROCEED TO HEIDELBERG ROAD (R103), TURN LEFT AND PROCEED ALONG VOORTREKKER ROAD, RE-JOIN HEIDELBERG ROAD (R103) AND PROCEED ALONG TO VICKERS ROAD IN THE MAGISTERIAL DISTRICT OF JOHANNESBURG AND TURN RIGHT, PROCEED ALONG AND JOIN RUVEN ROAD AND PROCEED TO JUNCTION WITH MAIN REEF ROAD, TURN RIGHT AND PROCEED TO PLANTASIE ROAD, TURN RIGHT AND PROCEED TO SANDBERG ROAD, TURN RIGHT AND PROCEED TO DENVER HOSTEL. FROM DENVER HOSTEL PROCEED ALONG SANDBERG ROAD TO KRUGER STREET AND TURN RIGHT PROCEED TO MAIN REEF ROAD, TURN LEFT AND PROCEED TO WOLHUTER STREET, TURN LEFT AND PROCEED TO WOLHUTER MEN'S HOSTEL.

PROCEED ALONG WOLHUTER STREET TURN RIGHT AND JOIN CITY AND SUBURBAN ROAD, TURN LEFT INTO DURBAN STREET, TURN RIGHT INTO END STREET AND JOIN SIEMERT ROAD PROCEED TO MOSELY, TURN LEFT, PROCEED TO END STREET, TURN RIGHT, TURN LEFT INTO JEPPE STREET, LEFT INTO SIMMONDS STREET, RIGHT INTO TROMP STREET, LEFT INTO BOOYSENS JOIN KIMBERLEY ROAD (R29), TURN RIGHT INTO POTCHEFSTROOM ROAD AND PROCEED TO PUTCO BUS STATION AT BARAGWANATH HOSPITAL.

FROM BARAGWANATH HOSPITAL TERMINAL POINT WHICH IS SITUATED IN THE MAGISTERIAL DISTRICT OF JOHANNESBURG, TURN LEFT AND CONTINUE ALONG THE OLD POTCHEFSTROOM ROAD TO ITS JUNCTION WITH ROODEPOORT ROAD, AT THIS JUNCTION TURN RIGHT AND CONTINUE ALONG ROODEPOORT ROAD BEARING LEFT INTO IKWEYI DRIVE, CONTINUE ALONG IKWEYI DRIVE WHICH BECOMES DOBSONVILLE ROAD, CONTINUE ALONG DOBSONVILLE ROAD TO ITS JUNCTION WITH MAIN REEF ROAD (R41) AT THIS JUNCTION TURN LEFT AND CONTINUE ALONG MAIN REEF ROAD (R41) WHICH BECOMES RANDFONTEIN ROAD, CONTINUE ALONG RANDFONTEIN ROAD TURNING RIGHT INTO THE TERMINAL POINT SITUATED IN FRONT OF ROBINSONS EATING HOUSE, IN RANDFONTEIN WHICH IS SITUATED IN THE MAGISTERIAL DISTRICT OF RANDFONTEIN.

THE RETURN JOURNEY WILL BE UNDERTAKEN IN THE REVERSE DIRECTION OF THE FORWARD JOURNEY.

ALTERNATIVELY ROUTES TO BE PRESCRIBED BY THE RELEVANT LOCAL AUTHORITY.

RESTRICTION

ON THE FORWARD JOURNEY TO BARAGWANATH HOSPITAL AND RANDFONTEIN NO PASSENGERS WILL BE PICKED UP IN THE MAGISTERIAL DISTRICT OF ALBERTON AND/OR AT LERATONG HOSPITAL. ON THE RETURN JOURNEY FROM RANDFONTEIN AND BARAGWANATH HOSPITAL NO PASSENGERS WILL BE SET DOWN AT LERATONG HOSPITAL OR IN THE MAGISTERIAL DISTRICT OF ALBERTON.

ROUTE 6

PASSENGERS AND THEIR PERSONAL EFFECTS:

FROM: EZAKHENI TO BARAGWANATH HOSPITAL / RANDFONTEIN AND RETURN

ROUTE DESCRIPTION

FROM THE EZAKHENI SECTION D TERMINAL POINT SITUATED ON AN UNNAMED ROAD IN EZAKHENI TOWNSHIP CONTINUE ALONG THIS UNNAMED ROAD TO ITS JUNCTION WITH UNNAMED ROAD, AT THIS JUNCTION TURN LEFT AND CONTINUE ALONG THIS UNNAMED ROAD TO ITS JUNCTION WITH AN UNNAMED ROAD, AT THIS JUNCTION TURN RIGHT AND CONTINUE ALONG THIS UNNAMED ROAD WHICH ON LEAVING EZAKHENI TOWNSHIP BECOMES ROAD 538, CONTINUE ALONG ROAD 538 TO ITS JUNCTION WITH ROAD 32, AT THIS JUNCTION TURN LEFT AND CONTINUE ALONG ROAD32 TO ITS JUNCTION WITH ROAD 1 AT THIS JUNCTION TURN LEFT AND CONTINUE ALONG ROAD1 WHICH BECOMES NEWCASTLE ROAD, CONTINUE ALONG NEWCASTLE ROAD TO ITS JUNCTION WITH WILLIS ROAD AT THIS JUNCTION TURN LEFT AND CONTINUE ALONG WILLIS ROAD TO ITS JUNCTION WITH ILLING ROAD AT THIS JUNCTION TURN RIGHT AND CONTINUE ALONG ILLING ROAD TO ITS JUNCTION WITH ALFRED STREET, AT THIS JUNCTION TURN RIGHT AND CONTINUE ALONG ALFRED STREET TO ITS JUNCTION WITH CROWSHAW STREET, AT THIS JUNCTION TURN LEFT AND CONTINUE ALONG CROWSHAW STREET WHICH BECOMES LVELL STREET, CONTINUE ALONG LVELL STREET TO ITS JUNCTION WITH ALEXANDRA STREET, AT THIS JUNCTION TURN LEFT AND CONTINUE ALONG ALEXANDRA STREET TO THE ALEXANDRA STREET TERMINAL POINT. FROM THE TERMINAL POINT RETURN ALONG ALEXANDRA STREET TO ITS JUNCTION WITH LVELL STREET, AT THIS JUNCTION TURN LEFT AND CONTINUE ALONG LVELL STREET TO ITS JUNCTION WITH KING STREET, AT THIS JUNCTION TURN RIGHT AND CONTINUE ALONG KING STREET WHICH BECOMES POORT ROAD, CONTINUE ALONG POORT ROAD, WHICH BECOMES HARRISMITH ROAD (R103), CONTINUE ALONG HARRISMITH ROAD (R103) TO ITS JUNCTION



transport

Department:
Transport
Province of KwaZulu-Natal

GAZETTE

LGKZNG43-2020-FEB

REGION: ALL

WITH KING STREET, AT THIS JUNCTION TURN RIGHT AND CONTINUE ALONG KING STREET WHICH BECOMES POORT ROAD, CONTINUE ALONG POORT ROAD, WHICH BECOMES HARRISMITH ROAD (R103) CONTINUE ALONG HARRISMITH ROAD (R103) TO ITS JUNCTION WITH THE N3, AT THIS JUNCTION BEAR LEFT AND CONTINUE ALONG THE N8 BEARING LEFT INTO MCKECHNIE STREET HARRISMITH (MAGISTERIAL DISTRICT OF HARRISMITH) POINT. FROM THE HARRISMITH TERMINAL POINT RETURN ALONG MCKECHNIE STREET BEARING LEFT INTO THE N8, CONTINUE ALONG THE N3 TO ITS JUNCTION WITH R103 AT THE BALFOUR INTERCHANGE, AT THIS JUNCTION BEAR LEFT AND CONTINUE ALONG THE R03 TO ITS JUNCTION WITH THE R23 AT THIS JUNCTION TURN LEFT AND CONTINUE ALONG THE R03 TO ITS JUNCTION WITH THE N3 AT THE OLD BARN INTERCHANGE AT THIS JUNCTION BEAR RIGHT ONTO THE N3 AND CONTINUE ALONG THE N3 TO ITS JUNCTION WITH THE M2, AT THIS JUNCTION BEAR LEFT AND CONTINUE ALONG THE M2 TO ITS JUNCTION WITH BENROSE GLIDE OFF, AT THIS JUNCTION BEAR LEFT AND CONTINUE ALONG THE BENROSE GLIDE OFF TO ITS JUNCTION WITH RUVEN ROAD, AT THIS JUNCTION TURN RIGHT AND CONTINUE ALONG RUVEN ROAD TO ITS JUNCTION WITH THE MAIN REEF ROAD, AT THIS JUNCTION TURN LEFT AND CONTINUE ALONG MAIN REEF ROAD TO ITS JUNCTION WITH WOLHUTER STREET, AT THIS JUNCTION BEAR LEFT AND CONTINUE ALONG WOLHUTER STREET TO ITS JUNCTION WITH END STREET, AT THIS JUNCTION TURN RIGHT AND CONTINUE ALONG END STREET, TO ITS JUNCTION WITH SIEMERT ROAD, AT THIS JUNCTION BEAR RIGHT AND CONTINUE ALONG SIEMERT ROAD TO ITS JUNCTION WITH MOSELEY STREET, AT THIS JUNCTION TURN LEFT AND CONTINUE ALONG MOSELEY STREET TO ITS JUNCTION WITH END STREET AT THIS JUNCTION TURN RIGHT AND CONTINUE ALONG END STREET TO ITS JUNCTION WITH JEPPE STREET, AT THIS JUNCTION TURN LEFT AND CONTINUE ALONG JEPPE STREET TO ITS JUNCTION WITH WANDERERS STREET AT THIS JUNCTION TURN RIGHT AND CONTINUE ALONG WANDERERS STREET TO ITS JUNCTION WITH SMIT STREET, AT THIS JUNCTION TURN RIGHT AND CONTINUE ALONG SMIT STREET TO ITS JUNCTION WITH KLEIN STREET, AT THIS JUNCTION TURN RIGHT AND CONTINUE ALONG KLEIN STREET TURNING LEFT INTO THE NOORD STREET TERMINAL POINT. FROM THE NOORD STREET TERMINAL POINT CONTINUE THROUGH THE TERMINAL TO ITS JUNCTION WITH TWIST STREET BUS LANE, AT THIS JUNCTION TURN LEFT AND CONTINUE ALONG THE TWIST STREET BUS LANE TO ITS JUNCTION WITH WOLMARANS STREET, AT THIS JUNCTION TURN LEFT AND CONTINUE ALONG WOLMARANS STREET (WHICH BECOMES VILJOEN STREET) CONTINUE ALONG VILJOEN STREET (WHICH BECOMES SMIT STREET) CONTINUE ALONG SMIT STREET TO ITS JUNCTION WITH M1 AT THIS JUNCTION TURN RIGHT AND BEAR LEFT ONTO THE M1 AND CONTINUE ALONG THE M1 TO ITS JUNCTION WITH THE SOWETO GLIDE OFF, AT THIS JUNCTION BEAR LEFT AND CONTINUE ALONG THE SOWETO GLIDE OFF TO ITS JUNCTION WITH THE OLD POTCHEFSTROOM ROAD, AT THIS JUNCTION TURN RIGHT AND CONTINUE ALONG THE OLD POTCHEFSTROOM ROAD TO THE BARAGWANATH HOSPITAL TERMINAL POINT SITUATED IN SOWETO TOWNSHIP IN THE MAGISTERIAL DISTRICT OF JOHANNESBURG.

RETURN JOURNEY

FROM THE BARAGWANATH HOSPITAL TERMINAL POINT IN SOWETO TOWNSHIP JOHANNESBURG, CONTINUE ALONG THE OLD POTCHEFSTROOM ROAD TO ITS JUNCTION WITH THE M1, AT THIS JUNCTION TURN LEFT AND CONTINUE ALONG THE M1 TO ITS JUNCTION WITH THE BRAAMFONTEIN GLIDE OFF, AT THIS JUNCTION BEAR LEFT AND CONTINUE ALONG WITH THE BRAAMFONTEIN GLIDE OFF TO ITS JUNCTION WITH SMIT STREET, AT THIS JUNCTION TURN LEFT AND CONTINUE ALONG SMIT STREET TO ITS JUNCTION WITH KLEIN STREET AT THIS JUNCTION TURN RIGHT AND CONTINUE ALONG KLEIN STREET BEARING LEFT INTO THE NOORD STREET TERMINAL POINT, FROM THE NOORD STREET TERMINAL POINT CONTINUE THROUGH THE TERMINAL POINT TO ITS JUNCTION WITH TWIST STREET BUS LANE AT THIS JUNCTION TURN RIGHT AND CONTINUE ALONG TWIST STREET BUS LANE TO ITS JUNCTION WITH PLEIN STREET, AT THIS JUNCTION TURN RIGHT AND CONTINUE ALONG PLEIN STREET TO ITS JUNCTION WITH EDITH CAVELL STREET, AT THIS JUNCTION TURN LEFT AND CONTINUE ALONG EDITH CAVELL STREET TO ITS JUNCTION WITH BREE STREET, AT THIS JUNCTION TURN LEFT AND CONTINUE ALONG BREE STREET TO ITS JUNCTION WITH END STREET, AT THIS JUNCTION TURN LEFT AND CONTINUE ALONG END STREET TO ITS JUNCTION WITH ROCKEY STREET AT THIS JUNCTION TURN RIGHT AND CONTINUE ALONG ROCKEY STREET TO ITS JUNCTION WITH VAN BEEK STREET, AT THIS JUNCTION TURN RIGHT AND CONTINUE ALONG VAN BEEK STREET TO ITS JUNCTION WITH BEACON ROAD, AT THIS JUNCTION TURN LEFT AND CONTINUE ALONG BEACON ROAD TO ITS JUNCTION WITH PAGE AND SHORE STREET, AT THIS JUNCTION TURN RIGHT AND CONTINUE ALONG PAGE STREET TO ITS JUNCTION WITH MARKET STREET, AT THIS JUNCTION TURN LEFT AND CONTINUE ALONG MARKET STREET TO ITS JUNCTION WITH BETTY STREET, AT THIS JUNCTION TURN RIGHT AND CONTINUE ALONG BETTY STREET TO ITS JUNCTION WITH WOLHUTER STREET, AT THIS JUNCTION BEAR LEFT INTO MAIN REEF ROAD AND CONTINUE ALONG MAIN REEF ROAD TO ITS JUNCTION WITH M2, AT THIS JUNCTION TURN RIGHT AND CONTINUE ALONG THE M2 TO ITS JUNCTION WITH THE N3 TO ITS JUNCTION WITH R554, AT THIS JUNCTION TURN LEFT AND CONTINUE ALONG THE R554 TO ITS JUNCTION WITH R103, AT THIS JUNCTION TURN RIGHT AND CONTINUE ALONG THE R103, FROM THIS POINT THE RETURN JOURNEY WILL BE UNDERTAKEN IN THE REVERSE DIRECTION OF THE FORWARD JOURNEY. ALTERNATIVELY ROUTES TO BE PRESCRIBED BY THE RELEVANT LOCAL AUTHORITY.

SUBJECT TO THE CONDITION:

A. THAT PASSENGERS SHALL ONLY BE PICKED UP AND SET DOWN ACCORDING TO THE TIMETABLE AND

B. THAT THIS TRANSPORTATION SHALL ONLY BE CONDUCTED BY MEANS OF A SINGLE DECKER BUS WITH A SEATING CAPACITY OF NOT LESS THAN 60 (SIXTY) PASSENGERS.

ROUTE: 6(A)

PASSENGERS AND THEIR PERSONAL EFFECTS:

ROUTE: EZAKHENI TO BARAGWANATH / RANDFONTEIN AND RETURN

ROUTE DESCRIPTION

FROM THE EZAKHENI SECTION D TERMINAL POINT SITUATED ON AN UNNAMED ROAD IN EZAKHENI TOWNSHIP CONTINUE ALONG THIS UNNAMED ROAD TO ITS JUNCTION WITH AN UNNAMED ROAD, AT THIS JUNCTION TURN LEFT AND CONTINUE ALONG THIS UNNAMED ROAD TO ITS JUNCTION WITH UNNAMED ROAD, AT THIS JUNCTION TURN RIGHT AND CONTINUE ALONG THIS UNNAMED ROAD, AT THIS JUNCTION TURN RIGHT AND CONTINUE ALONG THIS UNNAMED ROAD WHICH ON LEAVING EZAKHENI TOWNSHIP BECOMES ROAD 538, CONTINUE ALONG ROAD 538 TO ITS JUNCTION WITH ROAD 32, AT THIS JUNCTION TURN LEFT AND CONTINUE ALONG ROAD 1 TO ITS JUNCTION WITH ROAD 1, AT THIS JUNCTION TURN LEFT AND CONTINUE ALONG ROAD 1 WHICH BECOMES NEWCASTLE ROAD, CONTINUE ALONG NEWCASTLE ROAD TO ITS JUNCTION WITH WILLIS ROAD, AT THIS JUNCTION TURN LEFT AND CONTINUE ALONG WILLIS ROAD TO ITS JUNCTION WITH ILLING ROAD, AT THIS JUNCTION TURN RIGHT AND CONTINUE ALONG ILLING ROAD TO ITS JUNCTION WITH ALFRED STREET, AT THIS JUNCTION TURN RIGHT AND CONTINUE ALONG ALFRED STREET TO ITS JUNCTION WITH CROWSHAW STREET, AT THIS JUNCTION TURN LEFT AND CONTINUE ALONG CROWSHAW STREET WHICH BECOMES LVELL STREET, CONTINUE ALONG LVELL STREET TO ITS JUNCTION WITH ALEXANDRA STREET, AT THIS JUNCTION TURN LEFT AND CONTINUE ALONG ALEXANDRA STREET TO THE ALEXANDRA STREET TERMINAL POINT, FROM THE TERMINAL POINT RETURN ALONG ALEXANDRA STREET TO ITS JUNCTION WITH LVELL STREET, AT THIS JUNCTION TURN LEFT AND CONTINUE ALONG LVELL STREET TO ITS JUNCTION WITH KING STREET, AT THIS JUNCTION TURN RIGHT AND CONTINUE ALONG KING STREET WHICH BECOMES POORT ROAD, CONTINUE ALONG POORT ROAD, WHICH BECOMES HARRISMITH ROAD (R103), CONTINUE ALONG HARRISMITH ROAD (R103) TO ITS JUNCTION WITH THE N3, AT THIS JUNCTION BEAR LEFT AND CONTINUE ALONG THE N8 BEARING LEFT INTO MCKECHNIE STREET HARRISMITH (MAGISTERIAL DISTRICT OF HARRISMITH), CONTINUE ALONG MCKECHNIE STREET BEARING LEFT INTO THE HARRISMITH TERMINAL POINT, FROM THE HARRISMITH POINT RETURN ALONG MCKECHNIE STREET BEARING LEFT INTO THE N8, CONTINUE ALONG THE N3 TO ITS JUNCTION WITH THE R103 AT THE BALFOUR INTERCHANGE, AT THIS JUNCTION BEAR LEFT AND CONTINUE ALONG THE R103 TO ITS JUNCTION WITH THE R23, AT THIS JUNCTION TURN LEFT AND CONTINUE ALONG THE R03 TO ITS JUNCTION WITH THE N3 AT THE OLD BARN INTERCHANGE, AT THIS JUNCTION BEAR RIGHT ONTO THE N8 AND CONTINUE ALONG THE N3 TO ITS JUNCTION WITH THE M2, AT THIS JUNCTION BEAR LEFT AND CONTINUE ALONG THE M2 TO ITS JUNCTION WITH THE BENROSE GLIDE OFF, AT THIS JUNCTION BEAR LEFT AND CONTINUE ALONG THE BENROSE GLIDE OFF TO ITS JUNCTION WITH RUVEN ROAD, AT THIS JUNCTION TURN RIGHT AND CONTINUE ALONG RUVEN ROAD TO ITS JUNCTION WITH THE MAIN REEF ROAD, AT THIS JUNCTION TURN LEFT AND CONTINUE ALONG MAIN REEF ROAD TO ITS JUNCTION WITH WOLHUTER STREET, AT THIS JUNCTION BEAR LEFT AND CONTINUE ALONG WOLHUTER STREET TO ITS JUNCTION WITH END STREET, AT THIS JUNCTION TURN RIGHT AND CONTINUE ALONG END STREET TO ITS JUNCTION WITH SIEMERT ROAD, AT THIS JUNCTION BEAR LEFT AND CONTINUE ALONG SIEMERT ROAD TO ITS JUNCTION WITH MOSELEY STREET, AT THIS JUNCTION TURN LEFT AND CONTINUE ALONG MOSELEY STREET TO ITS JUNCTION WITH END STREET, AT THIS JUNCTION TURN RIGHT AND CONTINUE ALONG END STREET TO ITS JUNCTION WITH JEPPE STREET, AT THIS JUNCTION TURN LEFT AND CONTINUE ALONG JEPPE STREET TO ITS JUNCTION WITH WANDERERS STREET WITH SMIT STREET, AT THIS JUNCTION TURN RIGHT AND CONTINUE ALONG SMIT STREET TO ITS JUNCTION WITH KLEIN STREET, AT THIS JUNCTION TURN RIGHT AND CONTINUE ALONG KLEIN STREET TURNING LEFT INTO THE NOORD STREET TERMINAL POINT, FROM THE NOORD STREET TERMINAL POINT CONTINUE THROUGH THE TERMINAL TO ITS JUNCTION WITH TWIST STREET BUS LANE, AT THIS JUNCTION TURN LEFT AND CONTINUE ALONG THE TWIST STREET BUS LANE TO ITS JUNCTION WITH WOLMARANS STREET, AT THIS JUNCTION TURN LEFT AND CONTINUE ALONG WOLMARANS STREET (WHICH BECOMES VILJOEN STREET) CONTINUE ALONG VILJOEN STREET (WHICH BECOMES SMIT STREET), CONTINUE ALONG SMIT STREET TO ITS JUNCTION WITH THE M1 AT THIS JUNCTION TURN RIGHT AND BEAR LEFT ONTO THE M1 AND CONTINUE ALONG THE M1 TO ITS JUNCTION WITH THE SOWETO GLIDE OFF, AT THIS JUNCTION BEAR LEFT AND CONTINUE ALONG THE SOWETO GLIDE OFF TO ITS JUNCTION WITH THE OLD POTCHEFSTROOM ROAD, AT THIS JUNCTION TURN RIGHT AND CONTINUE ALONG THE OLD POTCHEFSTROOM ROAD TO THE BARAGWANATH HOSPITAL TERMINAL POINT SITUATED IN SOWETO TOWNSHIP, JOHANNESBURG IN THE MAGISTERIAL DISTRICT OF JOHANNESBURG. FROM THE BARAGWANATH HOSPITAL TERMINAL POINT WHICH IS SITUATED IN THE MAGISTERIAL DISTRICT OF JOHANNESBURG TURN LEFT AND CONTINUE ALONG THE OLD POTCHEFSTROOM ROAD TO ITS JUNCTION WITH ROODEPOORT ROAD, AT THIS JUNCTION TURN RIGHT AND CONTINUE ALONG ROODEPOORT ROAD BEARING LEFT INTO LKWEZI DRIVE, CONTINUE ALONG LKWEZI DRIVE WHICH BECOMES DOBSONVILLE ROAD, CONTINUE ALONG DOBSONVILLE ROAD TO ITS JUNCTION WITH MAIN REEF ROAD (R41) AT THIS JUNCTION TURN LEFT AND CONTINUE ALONG MAIN REEF ROAD (R41) WHICH BECOMES RANDFONTEIN ROAD,



transport

Department:
Transport
Province of KwaZulu-Natal

GAZETTE

LGKZNG43-2020-FEB

REGION: ALL

CONTINUE ALONG RANDFONTEIN ROAD TURNING RIGHT INTO THE TERMINAL POINT SITUATED IN FRONT OF ROBINSONS EATING HOUSE, IN RANDFONTEIN WHICH IS SITUATED IN THE MAGISTERIAL DISTRICT OF RANDFONTEIN .
ALTERNATIVELY ROUTES TO BE PRESCRIBED BY THE RELEVANT LOCAL AUTHORITY.
SUBJECT TO THE CONDITION THAT NO INTERMEDIATE PASSENGERS BE PICKED UP OR SET DOWN BETWEEN BARAGWANATH AND LERATONG HOSPITAL ON BOTH THE FORWARD AND RETURN JOURNEY. BOTH POINTS INCLUSIVE
RETURN JOURNEY

FROM THE TERMINAL POINT SITUATED IN FRONT OF ROBINSONS EATING HOUSE IN RANDFONTEIN WHICH IS SITUATED IN THE MAGISTERIAL DISTRICT OF RANDFONTEIN TURN LEFT INTO RANDFONTEIN ROAD AND CONTINUE ALONG RANDFONTEIN ROAD WHICH BECOMES MAIN REEF ROAD (R41) CONTINUE ALONG MAIN REEF ROAD TO ITS JUNCTION WITH DOBSONVILLE ROAD, AT THIS JUNCTION TURN RIGHT AND CONTINUE ALONG DOBSONVILLE ROAD, BEARING LEFT INTO IKWEZI DRIVE, CONTINUE ALONG IKWEZI DRIVE WHICH BECOMES ROODEPOORT ROAD, CONTINUE ALONG ROODEPOORT ROAD TO ITS JUNCTION WITH THE OLD POTCHEFSTROOM ROAD AT THIS JUNCTION TURN LEFT AND CONTINUE ALONG THE OLD POTCHEFSTROOM ROAD BEARING LEFT INTO THE BARAGWANATH HOSPITAL TERMINAL POINT, SITUATED IN SOWETO TOWNSHIP, JOHANNESBURG I THE MAGISTERIAL DISTRICT OF JOHANNESBURG, FROM THE BARAGWANATH HOSPITAL TERMINAL POINT WHICH IS SITUATED IN THE MAGISTERIAL DISTRICT OF JOHANNESBURG, TURN RIGHT AND CONTINUE ALONG THE OLD POTCHEFSTROOM ROAD TO ITS JUNCTION WITH THE M1, AT THIS JUNCTION TURN LEFT AND CONTINUE ALONG THE M1 TO ITS JUNCTION WITH THE BRAAMFONTEIN GLIDE OFF, AT THIS JUNCTION BEAR LEFT AND CONTINUE ALONG THE BRAAMFONTEIN GLIDE OFF TO ITS JUNCTION WITH SMIT STREET, AT THIS JUNCTION TURN LEFT AND CONTINUE ALONG SMIT STREET TO ITS JUNCTION WITH KLEIN STREET, AT THIS JUNCTION TURN RIGHT AND CONTINUE ALONG KLEIN STREET TERMINAL POINT CONTINUE THROUGH THE TERMINAL POINT TO ITS JUNCTION WITH THE TWIST STREET BUS LANE AT THIS JUNCTION TURN RIGHT AND CONTINUE ALONG TWIST STREET BUS LANE TO ITS JUNCTION WITH PLEIN STREET, TO ITS JUNCTION WITH EDITH CAVELL STREET, AT THIS JUNCTION TURN LEFT AND CONTINUE ALONG EDITH CAVELL STREET TO ITS JUNCTION WITH BREE STREET, AT THIS JUNCTION TURN LEFT AND CONTINUE ALONG BREE STREET TO ITS JUNCTION WITH END STREET, AT THIS JUNCTION TURN LEFT AND CONTINUE ALONG END STREET TO ITS JUNCTION WITH ROCKEY STREET, AT THIS JUNCTION TURN RIGHT AND CONTINUE ALONG ROCKEY STREET TO ITS JUNCTION WITH VAN BEEK STREET, AT THIS JUNCTION TURN RIGHT AND CONTINUE ALONG VAN BEEK STREET TO ITS JUNCTION WITH BEACON ROAD, AT THIS JUNCTION TURN LEFT AND CONTINUE ALONG BEACON ROAD TO ITS JUNCTION WITH PAGE AND SHORE STREET, AT THIS JUNCTION TURN RIGHT AND CONTINUE ALONG PAGE STREET TO ITS JUNCTION WITH MARKET STREET, AT THIS JUNCTION TURN LEFT AND CONTINUE ALONG MARKET STREET TO ITS JUNCTION WITH BETTY STREET AT THIS JUNCTION TURN RIGHT AND CONTINUE ALONG BETTY STREET TO ITS JUNCTION WITH WOLHUTER STREET, AT THIS JUNCTION BEAR LEFT INTO MAIN REEF ROAD AND CONTINUE ALONG MAIN ROAD TO ITS JUNCTION WITH M2, AT THIS JUNCTION TURN RIGHT AND CONTINUE ALONG THE M2 TO ITS JUNCTION WITH THE N3 GLIDE OFF, AT THIS JUNCTION BEAR LEFT ONTO THE N8 AND CONTINUE ALONG THE N3 TO ITS JUNCTION WITH THE R103 AT THE OLD BARN INTERCHANGE, AT THIS JUNCTION TURN LEFT AND CONTINUE ALONG THE R03, TO ITS JUNCTION WITH ROAD 23, AT THIS JUNCTION WITH THE N3 AT THE BALFOUR INTERCHANGE, AT THIS JUNCTION BEAR RIGHT AND CONTINUE ALONG THE N3 TO ITS JUNCTION WITH MCKECHNIE STREET HARRISMITH (MAGISTERIAL DISTRICT OF HARRISMITH) AT THIS JUNCTION TURN RIGHT AND CONTINUE ALONG MCKECHNIE STREET BEARING LEFT INTO THE HARRISMITH TERMINAL POINT, FROM THE HARRISMITH TERMINAL POINT RETURN ALONG MCKECHNIE STREET AND BEAR LEFT ONTO THE N3 CONTINUE ALONG THE N3 TO ITS JUNCTION WITH R103 AT THIS JUNCTION BEAR LEFT AND CONTINUE ALONG THE R03 WHICH BECOMES POORT ROAD, CONTINUE ALONG POORT ROAD WHICH BECOMES KING STREET CONTINUE ALONG KING STREET TO ITS JUNCTION WITH LVELL STREET AT THIS JUNCTION TURN LEFT AND CONTINUE ALONG LVELL STREET TO ITS JUNCTION WITH ALEXANDRA STREET AT THIS JUNCTION TURN RIGHT AND CONTINUE ALONG ALEXANDRA STREET TO THE ALEXANDRA STREET TERMINAL POINT, FROM THE ALEXANDRA STREET TERMINAL POINT RETURN ALONG ALEXANDRA STREET TO ITS JUNCTION WITH LVELL STREET, AT THIS JUNCTION TURN RIGHT AND CONTINUE ALONG LVELL STREET WHICH BECOMES CROWSHAW STREET, CONTINUE ALONG CROWSHAW STREET TO ITS JUNCTION WITH ALFRED STREET AT THIS JUNCTION TURN RIGHT AND CONTINUE ALONG ALFRED STREET TO ITS JUNCTION WITH ILLING ROAD, AT THIS JUNCTION TURN LEFT AND CONTINUE ALONG ILLING ROAD TO ITS JUNCTION WITH NEWCASTLE ROAD, AT THIS JUNCTION TURN LEFT AND CONTINUE ALONG WILLIS ROAD TO ITS JUNCTION WITH NEWCASTLE ROAD, AT THIS JUNCTION TURN RIGHT AND CONTINUE ALONG NEWCASTLE ROAD WHICH BECOMES ROAD1 CONTINUE ALONG ROAD 1 TO ITS JUNCTION WITH ROAD 32 AT THIS JUNCTION TURN RIGHT AND CONTINUE ALONG ROAD32 TO ITS JUNCTION WITH ROAD 538, AT THIS JUNCTION TURN RIGHT AND CONTINUE ALONG ROAD538 WHICH ON ENTERING EZAKHENI BECOMES AN UNNAMED ROAD CONTINUE ALONG THIS UNNAMED ROAD TO ITS JUNCTION WITH AN UNNAMED ROAD AT THIS JUNCTION TURN LEFT AND CONTINUE ALONG THIS UNNAMED ROAD TO ITS JUNCTION WITH AN UNNAMED ROAD TO THE TERMINAL POINT SITUATED ON AN UNNAMED ROAD IN SECTION D.

EZAKHENI TOWNSHIP (MAGISTERIAL DISTRICT OF KLIPPRIVER)

ALTERNATIVELY ROUTES TO BE PRESCRIBED BY THE RELEVANT LOCAL AUTHORITY.

SUBJECT TO THE CONDITION THAT NO INTERMEDIATE PASSENGERS BE PICKED UP OR SET DOWN BETWEEN BARAGWANATH AND LERATONG HOSPITAL ON BOTH THE FORWARD AND RETURN JOURNEY. BOTH POINTS INCLUSIVE
ROUTE 6(B)

PASSENGERS AND PERSONAL EFFECTS:

FROM: EZAKHENI TO BARAGWANATH HOSPITAL / RANDFONTEIN AND RETURN

ROUTE DESCRIPTION

FROM THE EZAKHENI SECTION D TERMINAL POINT SITUATED ON UNNAMED ROAD IN EZAKHENI TOWNSHIP CONTINUE ALONG THIS UNNAMED ROAD TO ITS JUNCTION WITH AN UNNAMED ROAD, AT THIS JUNCTION TURN LEFT AND CONTINUE ALONG THIS UNNAMED ROAD TO ITS JUNCTION WITH AN UNNAMED ROAD, AT THIS JUNCTION TURN RIGHT AND CONTINUE ALONG THIS UNNAMED ROAD WHICH ON LEAVING EZAKHENI TOWNSHIP BECOMES ROAD 538, CONTINUE ALONG ROAD 538 TO ITS JUNCTION WITH ROAD 32, AT THIS JUNCTION TURN LEFT AND CONTINUE ALONG ROAD32 TO ITS JUNCTION WITH ROAD 1 AT THIS JUNCTION TURN LEFT AND CONTINUE ALONG ROAD1 WHICH BECOMES NEWCASTLE ROAD, CONTINUE ALONG NEWCASTLE ROAD TO ITS JUNCTION WITH WILLIS ROAD, AT THIS JUNCTION TURN LEFT AND CONTINUE ALONG WILLIS ROAD TO ITS JUNCTION WITH ILLING ROAD, AT THIS JUNCTION TURN RIGHT AND CONTINUE ALONG ILLING ROAD TO ITS JUNCTION WITH ALFRED STREET AT THIS JUNCTION TURN RIGHT AND CONTINUE ALONG ALFRED STREET TO ITS JUNCTION WITH CROWSHAW STREET, AT THIS JUNCTION TURN LEFT AND CONTINUE ALONG CROWSHAW STREET WHICH BECOMES LVELL STREET, CONTINUE ALONG LVELL STREET TO ITS JUNCTION WITH ALEXANDRA STREET, AT THIS JUNCTION TURN LEFT AND CONTINUE ALONG ALEXANDRA STREET TO THE ALEXANDRA STREET TERMINAL POINT, FROM THE TERMINAL POINT RETURN ALONG ALEXANDRA STREET TO ITS JUNCTION WITH LVELL STREET, AT THIS JUNCTION TURN LEFT AND CONTINUE ALONG LVELL STREET TO ITS JUNCTION WITH KING STREET AT THIS JUNCTION TURN RIGHT AND CONTINUE ALONG KING STREET WHICH BECOMES POORT ROAD CONTINUE ALONG POORT ROAD, WHICH BECOMES HARRISMITH ROAD (R103), CONTINUE ALONG HARRISMITH ROAD (R103) TO ITS JUNCTION WITH THE N3, AT THIS JUNCTION BEAR LEFT AND CONTINUE ALONG THE N8 BEARING LEFT INTO MCKECHNIE STREET HARRISMITH (MAGISTERIAL DISTRICT OF HARRISMITH) CONTINUE ALONG L MCKECHNIE STREET BEARING LEFT INTO THE HARRISMITH TERMINAL POINT, FROM THE HARRISMITH TERMINAL POINT RETURN ALONG MCKECHNIE STREET BEARING LEFT INTO THE N3, CONTINUE ALONG THE N3 TO ITS JUNCTION WITH THE R103 AT THE BALFOUR INTERCHANGE.
AT THIS JUNCTION BEAR LEFT AND CONTINUE ALONG THE R03 TO ITS JUNCTION WITH THE R23, AT THIS JUNCTION TURN LEFT AND CONTINUE ALONG THE R103 TO ITS JUNCTION WITH THE N3 AT THE OLD BARN INTERCHANGE, AT THIS JUNCTION BEAR RIGHT ONTO THE N8 AND CONTINUE ALONG THE N3 TO ITS JUNCTION WITH THE M2, AT THIS JUNCTION BEAR LEFT AND CONTINUE ALONG THE M2 TO ITS JUNCTION WITH THE BENROSE GLIDE OFF, AT THIS JUNCTION BEAR LEFT AND CONTINUE ALONG THE BENROSE GLIDE OFF TO ITS JUNCTION WITH RUVEN ROAD, AT THIS JUNCTION TURN RIGHT AND CONTINUE ALONG RUVEN ROAD TO ITS JUNCTION WITH THE MAIN REEF ROAD, AT THIS JUNCTION TURN LEFT AND CONTINUE ALONG MAIN REEF ROAD TO ITS JUNCTION WITH WOLHUTER STREET, AT THIS JUNCTION BEAR LEFT AND CONTINUE ALONG WOLHUTER STREET TO ITS JUNCTION WITH END STREET, AT THIS JUNCTION TURN RIGHT AND CONTINUE ALONG END STREET TO ITS JUNCTION WITH SIEMERT ROAD, AT THIS JUNCTION BEAR RIGHT AND CONTINUE ALONG SIEMERT ROAD TO ITS JUNCTION WITH MOSELEY STREET, AT THIS JUNCTION TURN LEFT AND CONTINUE ALONG MOSELEY STREET TO ITS JUNCTION WITH END STREET, AT THIS JUNCTION TURN RIGHT AND CONTINUE ALONG END STREET TO ITS JUNCTION WITH JEPPE STREET, AT THIS JUNCTION TURN LEFT AND CONTINUE ALONG JEPPE STREET TO ITS JUNCTION WITH WANDERERS STREET, AT THIS JUNCTION TURN RIGHT AND CONTINUE ALONG WANDERERS STREET, TO ITS JUNCTION WITH SMIT STREET, AT THIS JUNCTION TURN RIGHT AND CONTINUE ALONG SMIT STREET TO ITS JUNCTION WITH KLEIN STREET, AT THIS JUNCTION TURN RIGHT AND CONTINUE ALONG KLEIN STREET TURNING LEFT INTO THE NOORD STREET TERMINAL POINT, FROM THE NOORD STREET TERMINAL POINT CONTINUE THROUGH THE TERMINAL TO ITS JUNCTION WITH THE TWIST STREET BUS LANE, AT THIS JUNCTION TURN LEFT AND CONTINUE ALONG THE TWIST STREET BUS LANE TO ITS JUNCTION WITH WOLMARANS STREET, AT THIS JUNCTION TURN LEFT CONTINUE ALONG WOLMARANS STREET (WHICH BECOMES VILJOEN STREET) CONTINUE ALONG VILJOEN STREET (WHICH BECOMES SMIT STREET) CONTINUE ALONG SMIT STREET TO ITS JUNCTION WITH THE M1 AT THIS JUNCTION TURN RIGHT AND BEAR LEFT ONTO THE M1 AND CONTINUE ALONG THE M1 TO ITS JUNCTION WITH THE SOWETO GLIDE OFF, AT THIS JUNCTION BEAR LEFT AND CONTINUE ALONG THE SOWETO GLIDE OFF, TO ITS JUNCTION WITH THE OLD POTCHEFSTROOM ROAD, AT THIS JUNCTION TURN RIGHT AND CONTINUE ALONG THE OLD POTCHEFSTROOM ROAD TO THE BARAGWANATH HOSPITAL TERMINAL POINT SITUATED IN SOWETO TOWNSHIP, JOHANNESBURG IN THE MAGISTERIAL DISTRICT OF JOHANNESBURG, FROM THE BARAGWANATH HOSPITAL TERMINAL POINT WHICH IS SITUATED IN THE MAGISTERIAL DISTRICT OF JOHANNESBURG TURN RIGHT AND CONTINUE ALONG THE OLD POTCHEFSTROOM ROAD TO ITS JUNCTION WITH RIFLE RAND ROAD, AT THIS JUNCTION TURN LEFT AND CONTINUE ALONG RIFLE RANGE ROAD AND CONTINUE ALONG



transport

Department:
Transport
Province of KwaZulu-Natal

GAZETTE

LGKZNG43-2020-FEB

REGION: ALL

BARAGWANATH ROAD TO ITS JUNCTION WITH MAIN REEF ROAD (R41) AT THIS JUNCTION TURN LEFT AND CONTINUE ALONG MAIN REEF ROAD (R41) WHICH BECOMES RANDFONTEIN ROAD, CONTINUE ALONG RANDFONTEIN ROAD TURNING RIGHT INTO THE TERMINAL POINT SITUATED IN FRONT OF ROBINSONS EATING HOUSE IN RANDFONTEIN WHICH IS SITUATED IN THE MAGISTERIAL DISTRICT OF RANDFONTEIN.

ALTERNATIVELY ROUTE TO BE PRESCRIBED BY THE RELEVANT AUTHORITY

SUBJECT TO THE CONDITION THAT NO INTERMEDIATE PASSENGERS BE PICKED UP OR SET DOWN BETWEEN BARAGWANATH AND LERATONG HOSPITAL ON BOTH FORWARD AND RETURN JOURNEY, BOTH POINTS INCLUSIVE.

RETURN JOURNEY

FROM THE TERMINAL POINT SITUATED IN FRONT OF ROBINSONS EATING HOUSE IN RANDFONTEIN WHICH IS SITUATED IN THE MAGISTERIAL DISTRICT OF RANDFONTEIN TURN LEFT INTO RANDFONTEIN ROAD AND CONTINUE ALONG RANDFONTEIN ROAD WHICH BECOMES MAIN REEF ROAD (R41) CONTINUE ALONG MAIN REEF ROAD TO ITS JUNCTION WITH BARAGWANATH ROAD AT THIS JUNCTION TURN RIGHT AND CONTINUE ALONG BARAGWANATH ROAD TO THE JUNCTION WITH RIFLE RANGE ROAD, AT THIS JUNCTION TURN RIGHT AND CONTINUE ALONG RIFLE RANGE ROAD TO ITS JUNCTION WITH THE OLD POTCHEFSTROOM ROAD AT THIS JUNCTION TURN RIGHT AND CONTINUE ALONG THE OLD POTCHEFSTROOM ROAD BEARING RIGHT INTO THE BARAGWANATH HOSPITAL TERMINAL POINT, SITUATED IN SOWETO TOWNSHIP, JOHANNESBURG IN THE MAGISTERIAL DISTRICT OF JOHANNESBURG, FROM THE BARAGWANATH HOSPITAL TERMINAL POINT WHICH IS SITUATED IN THE MAGISTERIAL DISTRICT OF JOHANNESBURG, TURN RIGHT AND CONTINUE ALONG THE OLD POTCHEFSTROOM ROAD TO ITS JUNCTION WITH THE M1, AT THIS JUNCTION TURN LEFT AND CONTINUE ALONG THE M1 TO ITS JUNCTION WITH THE BRAAMFONTEIN GLIDE OFF, AT THIS JUNCTION BEAR LEFT AND CONTINUE ALONG THE BRAAMFONTEIN GLIDE OFF TO ITS JUNCTION WITH SMIT STREET TO ITS JUNCTION WITH KLEIN STREET AT THIS JUNCTION TURN RIGHT AND CONTINUE ALONG KLEIN STREET BEARING LEFT INTO THE NOORD STREET TERMINAL POINT CONTINUE THROUGH THE TERMINAL POINT TO ITS JUNCTION WITH TWIST STREET BUS LANE, AT THIS JUNCTION TURN RIGHT AND CONTINUE ALONG TWIST STREET BUS LANE, TO ITS JUNCTION WITH PLEIN STREET, AT THIS JUNCTION TURN RIGHT AND CONTINUE ALONG PLEIN TO ITS JUNCTION WITH EDITH CAVELL STREET, AT THIS JUNCTION TURN LEFT AND CONTINUE ALONG EDITH CAVELL STREET TO ITS JUNCTION WITH BREE STREET, AT THIS JUNCTION TURN LEFT AND CONTINUE ALONG BREE STREET TO ITS JUNCTION WITH END STREET, AT THIS JUNCTION TURN LEFT AND CONTINUE ALONG END STREET TO ITS JUNCTION WITH ROCKEY STREET, AT THIS JUNCTION TURN RIGHT AND CONTINUE ALONG ROCKEY STREET TO ITS JUNCTION WITH VAN BEEK STREET, AT THIS JUNCTION TURN RIGHT AND CONTINUE ALONG VAN BEEK STREET TO ITS JUNCTION WITH BEACON ROAD, AT THIS JUNCTION TURN LEFT AND CONTINUE ALONG BEACON ROAD TO ITS JUNCTION WITH PAGE AND SHORE STREET, AT THIS JUNCTION TURN RIGHT AND CONTINUE ALONG PAGE STREET TO ITS JUNCTION WITH MARKET STREET, AT THIS JUNCTION TURN LEFT AND CONTINUE ALONG MARKET STREET TO ITS JUNCTION WITH BETTY STREET, AT THIS JUNCTION TURN RIGHT AND CONTINUE ALONG BETTY STREET TO ITS JUNCTION WITH WOLHUTER STREET, AT THIS JUNCTION BEAR LEFT INTO MAIN REEF ROAD AND CONTINUE ALONG MAIN REEF ROAD TO ITS JUNCTION WITH M2, AT THIS JUNCTION TURN RIGHT AND CONTINUE ALONG THE M2 TO ITS JUNCTION WITH THE N3 GLIDE OFF, AT THIS JUNCTION BEAR LEFT ONTO THE N3 AND CONTINUE ALONG THE N3 TO ITS JUNCTION WITH THE R103 AT THE OLD BARAGWANATH INTERCHANGE, AT THIS JUNCTION TURN LEFT AND CONTINUE ALONG THE R103 TO ITS JUNCTION WITH ROAD 23, AT THIS JUNCTION TURN RIGHT AND CONTINUE ALONG THE R103, TO ITS JUNCTION WITH THE N3 AT THE BALFOUR INTERCHANGE, AT THIS JUNCTION BEAR RIGHT AND CONTINUE ALONG THE N3 TO ITS JUNCTION WITH MCKECHNIE STREET HARRISMITH (MAGISTERIAL DISTRICT OF HARRISMITH), AT THIS JUNCTION TURN RIGHT AND CONTINUE ALONG MCKECHNIE STREET BEARING LEFT INTO THE HARRISMITH TERMINAL POINT, FROM THE HARRISMITH TERMINAL POINT RETURN ALONG MCKECHNIE STREET AND BEAR LEFT ONTO THE N3 CONTINUE ALONG THE N3 TO ITS JUNCTION WITH R103, AT THIS JUNCTION BEAR LEFT AND CONTINUE ALONG THE R103 WHICH BECOMES POORT ROAD CONTINUE ALONG POORT ROAD WHICH BECOMES KING STREET, CONTINUE ALONG KING STREET TO ITS JUNCTION WITH LYELL STREET AT THIS JUNCTION TURN LEFT AND CONTINUE ALONG LYELL STREET TO ITS JUNCTION WITH ALEXANDRA STREET, AT THIS JUNCTION TURN RIGHT AND CONTINUE ALONG ALEXANDRA STREET TO BALFOUR INTERCHANGE, AT THIS JUNCTION BEAR RIGHT AND CONTINUE ALONG THE N3 TO ITS JUNCTION WITH MCKECHNIE STREET HARRISMITH (MAGISTERIAL DISTRICT OF HARRISMITH) AT THIS JUNCTION TURN RIGHT AND CONTINUE ALONG MCKECHNIE STREET BEARING LEFT INTO THE HARRISMITH TERMINAL POINT, FROM THE HARRISMITH TERMINAL POINT RETURN ALONG MCKECHNIE STREET AND BEAR LEFT ONTO THE N3 CONTINUE ALONG THE N3 TO ITS JUNCTION WITH R103 AT THIS JUNCTION BEAR LEFT AND CONTINUE ALONG THE R103 WHICH BECOMES POORT ROAD CONTINUE ALONG POORT ROAD WHICH BECOMES KING STREET, CONTINUE ALONG KING STREET TO ITS JUNCTION WITH LYELL STREET, AT THIS JUNCTION TURN LEFT AND CONTINUE ALONG LYELL STREET TO ITS JUNCTION WITH ALEXANDRA STREET, AT THIS JUNCTION TURN RIGHT AND CONTINUE ALONG ALEXANDRA STREET TO THE ALEXANDRA STREET TERMINAL POINT FROM THE ALEXANDRA STREET TERMINAL POINT RETURN ALONG ALEXANDRA STREET TO ITS JUNCTION WITH LYELL STREET, AT THIS JUNCTION TURN RIGHT AND CONTINUE ALONG LYELL STREET WHICH BECOMES CROWSHAW STREET CONTINUE ALONG CROWSHAW STREET TO ITS JUNCTION WITH ALFRED STREET, AT THIS JUNCTION TURN RIGHT AND CONTINUE ALONG ALFRED STREET TO ITS JUNCTION WITH ILLING ROAD, AT THIS JUNCTION TURN LEFT AND CONTINUE ALONG ILLING ROAD TO ITS JUNCTION WITH WILLIS ROAD AT THIS JUNCTION TURN LEFT AND CONTINUE ALONG WILLIS ROAD TO ITS JUNCTION WITH NEWCASTLE ROAD, AT THIS JUNCTION TURN RIGHT AND CONTINUE ALONG NEWCASTLE ROAD WHICH BECOMES ROAD1 AND CONTINUE ALONG ROAD 1 TO ITS JUNCTION WITH ROAD 32, AT THIS JUNCTION TURN RIGHT AND CONTINUE ALONG ROAD32 TO ITS JUNCTION WITH ROAD 538, AT THIS JUNCTION TURN RIGHT AND CONTINUE ALONG ROAD538 WHICH ON ENTERING EZAKHENI BECOMES AN UNNAMED ROAD CONTINUE ALONG THIS UNNAMED ROAD TO ITS JUNCTION WITH AN UNNAMED ROAD, AT THIS JUNCTION TURN LEFT AND CONTINUE ALONG THIS UNNAMED ROAD TO ITS JUNCTION WITH AN UNNAMED ROAD, AT THIS JUNCTION TURN RIGHT AND CONTINUE ALONG THIS UNNAMED ROAD TO THE TERMINAL POINT SITUATED ON AN UNNAMED ROAD IN SECTION D EZAKHENI TOWNSHIP (MAGISTERIAL DISTRICT OF KLIPPRIVER).

ALTERNATIVELY ROUTES TO BE PRESCRIBED BY THE RELEVANT LOCAL AUTHORITY.
SUBJECT TO THE CONDITION THAT NO INTERMEDIATE PASSENGERS BE PICKED UP OR SET DOWN BETWEEN BARAGWANATH AND LERATONG HOSPITAL ON BOTH THE FORWARD AND RETURN JOURNEY. BOTH POINTS INCLUSIVE.



transport

Department:
Transport
Province of KwaZulu-Natal

GAZETTE

LGKZNG43-2020-FEB

REGION: ALL

1) Application Number: APP0103879	2) Gazette Number: LGKZNG43-2020-FEB
3) Applicant: EAGLE LINER TRANSPORT (PTY) LTD ID NO. 2016/417570/07 Association: NOT AVAILABLE	4) Applicant Address: PO BOX 4183 WILLOWTON PIETERMARITZBURG 3200 3200
5) Existing Licence Holder: LINEREAGLE CC LINEREAGLE CC ID NO. 9600030723	6) Existing Licence Holder Address: 231 ROYSTON ROAD PIETERMARITZBURG 3201 3201
7) Type of application: NORMAL TRANSFER AND CONVERSION	8) Operating Licence Number: 1311172
9) Vehicle Type: BUS	10) 1 X 70 (SEATED) + 0 (STANDING)
11) Region: UMGUNGUNDLOVU	
12.1	<p>KZPRERC2774588 - ANNEXURE A1 ROUTE THE CONVEYANCE OF PASSENGERS AND THEIR PERSONAL EFFECTS: FORWARD JOURNEY FROM THE CENTENARY ROAD TERMINAL POINT SITUATED IN CENTENARY ROAD DURBAN IN THE MAGISTERIAL DISTRICT OF DURBAN VIA PIETERMARITZBURG (MAGISTERIAL DISTRICT OF PIETERMARITZBURG) VIA HARRISMITH (MAGISTERIAL DISTRICT OF HARRISMITH), VIA BARAGWANATH HOSPITAL TERMINAL POINT SITUATED IN SOWETO TOWNSHIP JOHANNESBURG IN THE MAGISTERIAL DISTRICT OF JOHANNESBURG TO THE TERMINAL POINT SITUATED IN FRONT OF ROBINSONS EATING HOUSE IN RANDFONTEIN WHICH IS SITUATED IN THE MAGISTERIAL DISTRICT OF RANDFONTEIN.</p> <p>FROM THE CENTENARY ROAD TERMINAL POINT CONTINUE ALONG CENTENARY ROAD BEARING LEFT INTO MARKET ROAD CONTINUE ALONG MARKET ROAD TO ITS JUNCTION WITH LEOPOLD STREET AND CANNONGATE ROAD, AT THIS JUNCTION TURN RIGHT AND CONTINUE ALONG CANNONGATE ROAD BEARING RIGHT INTO THE WESTERN FREEWAY, AND CONTINUE ALONG THE WESTERN FREEWAY WHICH BECOMES THE N3 CONTINUE ALONG THE N3 TO ITS JUNCTION TO THE NEW GERMANY \ SARNIA OFF RAMP, AT THIS JUNCTION BEAR LEFT AND CONTINUE ALONG THE OFF RAMP TO ITS JUNCTION WITH STAPLETON ROAD AT THIS JUNCTION TURN RIGHT AND CONTINUE ALONG STAPLETON ROAD MAGISTERIAL DISTRICT OF PINETOWN) TO ITS JUNCTION WITH OLD MAIN ROAD, AT THIS JUNCTION TURN LEFT AND CONTINUE ALONG OLD MAIN ROAD TO ITS JUNCTION WITH RICHMOND ROAD, AT THIS JUNCTION BEAR LEFT AND CONTINUE ALONG RICHMOND ROAD TO ITS JUNCTION WITH R613 ON-RAMP AT THIS JUNCTION TURN RIGHT ONTO THE R613 ON-RAMP AND CONTINUE ONTO THE R613 TO ITS JUNCTION WITH N3 CONTINUE ALONG N3 TO ITS JUNCTION WITH THE ORTHMANN ROAD OFF RAMP (MAGISTERIAL DISTRICT OF PIETERMARITZBURG) AT THIS JUNCTION TURN LEFT AND CONTINUE ALONG THE ORTHMANN ROAD OFF RAMP TO ITS JUNCTION WITH ORTHMANN ROAD AT THIS JUNCTION TURN LEFT AND CONTINUE ALONG ORTHMANN ROAD TO ITS JUNCTION WITH ECHO ROAD AT THIS JUNCTION TURN RIGHT AND CONTINUE ALONG ECHO ROAD WHICH BECOMES EAST STREET CONTINUE ALONG EAST STREET TO ITS JUNCTION WITH PIETERMARITZ STREET AT THIS JUNCTION TURN LEFT AND CONTINUE ALONG PIETERMARITZBURG STREET TO ITS JUNCTION WITH COMMERCIAL ROAD AT THIS JUNCTION TURN LEFT AND CONTINUE ALONG COMMERCIAL ROAD TO ITS JUNCTION WITH LONGMARKET STREET AT THIS JUNCTION TURN LEFT AND CONTINUE ALONG LONGMARKET STREET TO ITS JUNCTION WITH BOSHOFF STREET AT THIS JUNCTION TURN LEFT AND CONTINUE ALONG BOSHOFF STREET WHICH BECOMES CHATTERTON ROAD CONTINUE ALONG CHATTERTON ROAD BEARING RIGHT AROUND THE TRAFFIC CIRCLE INTO TOWN BUSH ROAD, CONTINUE ALONG TOWN BUSH ROAD TO ITS JUNCTION WITH THE N3 ON RAMP AT THIS JUNCTION BEAR RIGHT AND CONTINUE ALONG THE N3 ON RAMP BEARING LEFT ONTO THE N3, CONTINUE ALONG THE N3 TO ITS JUNCTION WITH THE MOOI RIVER OFF RAMP (MAGISTERIAL DISTRICT OF LIONS RIVER) AT THIS JUNCTION TURN LEFT AND CONTINUE ALONG THE MOOI RIVER OFF RAMP TO ITS JUNCTION WITH THE MAIN MOOI RIVER \ GREYTOWN ROAD (R622), AT THIS JUNCTION TURN LEFT AND CONTINUE ALONG THE MAIN MOOI RIVER \ GREYTOWN ROAD (R622) TO ITS JUNCTION WITH THE MOOI RIVER \ HOWICK ROAD (R103) AT THIS JUNCTION TURN RIGHT AND CONTINUE ALONG THE MOOI RIVER \ HOWICK ROAD (R103) TURNING LEFT INTO THE MOOI RIVER HIGHWAY GARAGE. FROM THE MOOI RIVER HIGHWAY GARAGE TURN RIGHT INTO THE MOOI RIVER \ HOWICK ROAD (R103), AND CONTINUE ALONG THE MOOI RIVER \ HOWICK ROAD (R103) TO ITS JUNCTION WITH THE MAIN MOOI RIVER \ GREYTOWN ROAD (R622) AT THIS JUNCTION TURN LEFT AND CONTINUE ALONG THE MAIN MOOI RIVER \ GREYTOWN ROAD (R622) TO ITS JUNCTION WITH THE N3 ON RAMP AT THIS JUNCTION TURN LEFT AND CONTINUE ALONG THE N3 ON RAMP BEARING LEFT ONTO THE N3, CONTINUE ALONG THE N3 BEARING LEFT INTO MCKECHNIE STREET HARRISMITH (MAGISTERIAL DISTRICT OF HARRISMITH) CONTINUE ALONG MCKECHNIE STREET BEARING LEFT INTO THE HARRISMITH TERMINAL POINT. FROM THE HARRISMITH TERMINAL POINT RETURN ALONG MCKECHNIE STREET BEARING LEFT INTO THE N3, CONTINUE ALONG THE N3 TO ITS JUNCTION WITH THE R103 AT THE BALFOUR INTERCHANGE. AT THIS JUNCTION BEAR LEFT AND CONTINUE ALONG THE R103 TO ITS JUNCTION WITH THE R23, AT THIS JUNCTION TURN LEFT AND CONTINUE ALONG THE R103 TO ITS JUNCTION WITH THE N3 AT THE OLD BARN INTERCHANGE, AT THIS JUNCTION BEAR RIGHT ONTO THE N3 AND CONTINUE ALONG THE N3 TO ITS JUNCTION WITH THE M2 AT THIS JUNCTION BEAR LEFT AND CONTINUE ALONG THE M2 TO ITS JUNCTION WITH THE BENROSE GLIDE OFF, AT THIS JUNCTION BEAR LEFT AND CONTINUE ALONG THE BENROSE GLIDE OFF TO ITS JUNCTION WITH RUVEN ROAD, AT THIS JUNCTION TURN RIGHT AND CONTINUE ALONG RUVEN ROAD TO ITS JUNCTION WITH MAIN REEF ROAD AT THIS JUNCTION TURN LEFT AND CONTINUE ALONG MAIN REEF ROAD TO ITS JUNCTION WITH WOLHUTER STREET, AT THIS JUNCTION BEAR LEFT AND CONTINUE ALONG WOLHUTER STREET TO ITS JUNCTION WITH END STREET, AT THIS JUNCTION TURN RIGHT AND CONTINUE ALONG END STREET TO ITS JUNCTION WITH SIEMERT ROAD, AT THIS JUNCTION BEAR RIGHT AND CONTINUE ALONG SIEMERT ROAD TO ITS JUNCTION WITH MOSELEY STREET, AT THIS JUNCTION TURN LEFT INTO MOSELEY STREET AND CONTINUE ALONG MOSELEY STREET TO ITS JUNCTION WITH END STREET, AT THIS JUNCTION TURN RIGHT AND CONTINUE ALONG END STREET TO ITS JUNCTION WITH JEPPE STREET, AT THIS JUNCTION TURN LEFT INTO JEPPE STREET AND CONTINUE ALONG JEPPE STREET TO ITS JUNCTION WITH WANDERERS STREET, AT THIS JUNCTION TURN RIGHT AND CONTINUE ALONG WANDERERS STREET, TO ITS JUNCTION WITH SMIT STREET, AT THIS JUNCTION TURN RIGHT AND CONTINUE ALONG SMIT STREET TO ITS JUNCTION WITH KLEIN STREET, AT THIS JUNCTION TURN RIGHT AND CONTINUE ALONG KLEIN STREET TURNING LEFT INTO THE NOORD STREET TERMINAL POINT. FROM THEN NOORD STREET TERMINAL POINT CONTINUE THROUGH THE TERMINAL TO ITS JUNCTION WITH THE TWIST STREET BUS LANE AT THIS JUNCTION TURN LEFT AND CONTINUE ALONG THE TWIST STREET BUS LANE TO ITS JUNCTION WITH WOLMARANS STREET AT THIS JUNCTION TURN LEFT AND CONTINUE ALONG WOLMARANS STREET (WHICH BECOMES VILJOEN STREET), CONTINUE ALONG VILJOEN STREET (WHICH BECOMES SMIT STREET) CONTINUE ALONG SMIT STREET TO ITS JUNCTION WITH THE M1, AT THIS JUNCTION TURN RIGHT AND BEAR LEFT ONTO THE M1 AND CONTINUE ALONG THE M1 TO ITS JUNCTION WITH THE SOWETO GLIDE OFF AT THIS JUNCTION TURN RIGHT AND CONTINUE ALONG THE OLD POTCHEFSTROOM ROAD TO THE BARAGWANATH HOSPITAL TERMINAL POINT SITUATED IN SOWETO TOWNSHIP, JOHANNESBURG IN THE MAGISTERIAL DISTRICT OF JOHANNESBURG. FROM THE BARAGWANATH HOSPITAL TERMINAL POINT WHICH IS SITUATED IN THE MAGISTERIAL DISTRICT OF JOHANNESBURG TURN LEFT AND CONTINUE ALONG THE OLD POTCHEFSTROOM ROAD TO ITS JUNCTION WITH ROODEPOORT ROAD, AT THIS JUNCTION TURN RIGHT AND CONTINUE ALONG ROODEPOORT ROAD BEARING LEFT INTO IKWEZI DRIVE CONTINUE ALONG IKWEZI DRIVE WHICH BECOMES DOBSONVILLE ROAD, CONTINUE ALONG DOBSONVILLE ROAD TO ITS JUNCTION WITH MAIN REEF ROAD (R41) AT THIS JUNCTION TURN LEFT AND CONTINUE ALONG MAIN REEF ROAD (R41) WHICH BECOMES RANDFONTEIN ROAD, CONTINUE ALONG RANDFONTEIN ROAD TURNING RIGHT INTO THE TERMINAL POINT SITUATED IN FRONT OF ROBINSONS EATING HOUSE, IN RANDFONTEIN WHICH IS SITUATED IN THE MAGISTERIAL DISTRICT OF RANDFONTEIN.</p> <p>ALTERNATIVELY ROUTES TO BE PRESCRIBED BY THE RELEVANT LOCAL AUTHORITY.</p> <p>ROUTE THE CONVEYANCE OF PASSENGERS AND THEIR PERSONAL EFFECTS: RETURN JOURNEY FROM THE TERMINAL POINT SITUATED IN FRONT OF ROBINSONS EATING HOUSE IN RANDFONTEIN WHICH IS SITUATED IN THE MAGISTERIAL DISTRICT OF RANDFONTEIN TURN LEFT INTO RANDFONTEIN ROAD AND CONTINUE ALONG RANDFONTEIN ROAD WHICH BECOMES MAIN REEF ROAD (R41) CONTINUE ALONG MAIN REEF ROAD TO ITS JUNCTION WITH DOBSONVILLE ROAD, AT THIS JUNCTION TURN RIGHT AND CONTINUE ALONG</p>



transport

Department:
Transport
Province of KwaZulu-Natal

GAZETTE

LGKZNG43-2020-FEB

REGION: ALL

DOBSONVILLE ROAD, BEARING LEFT INTO IKWEZI DRIVE, CONTINUE ALONG IKWEZI DRIVE WHICH BECOMES ROODEPOORT ROAD, CONTINUE ALONG ROODEPOORT ROAD TO ITS JUNCTION WITH THE OLD POTCHEFSTROOM ROAD AT THIS JUNCTION TURN LEFT AND CONTINUE ALONG THE OLD POTCHEFSTROOM ROAD BEARING LEFT INTO THE BARAGWANATH HOSPITAL TERMINAL POINT, SITUATED IN SOWETO TOWNSHIP, JOHANNESBURG II THE MAGISTERIAL DISTRICT OF JOHANNESBURG.

FROM THE BARAGWANATH HOSPITAL TERMINAL POINT SITUATED IN SOWETO TOWNSHIP JOHANNESBURG, CONTINUE ALONG THE OLD POTCHEFSTROOM ROAD TO ITS JUNCTION WITH THE M1, AT THIS JUNCTION TURN LEFT AND CONTINUE ALONG M1 TO ITS JUNCTION WITH THE BRAAMFONTEIN GLIDE OFF, AT THIS JUNCTION BEAR LEFT AND CONTINUE ALONG THE BRAAMFONTEIN GLIDE OFF TO ITS JUNCTION WITH SMIT STREET AT THIS JUNCTION TURN LEFT AND CONTINUE ALONG SMIT STREET TO ITS JUNCTION WITH KLEIN STREET, AT THIS JUNCTION TURN RIGHT AND CONTINUE ALONG KLEIN STREET BEARING LEFT INTO THE NOORD STREET TERMINAL POINT. FROM THE NOORD STREET TERMINAL POINT CONTINUE THROUGH THE TERMINAL TO ITS JUNCTION WITH THE TWIST STREET BUS LANE AT THIS JUNCTION TURN RIGHT AND CONTINUE ALONG TWIST STREET BUS LANE, TO ITS JUNCTION WITH PLEIN STREET, AT THIS JUNCTION TURN RIGHT AND CONTINUE ALONG PLEIN STREET TO ITS JUNCTION WITH EDITH CAVELL STREET, AT THIS JUNCTION TURN LEFT AND CONTINUE ALONG EDITH CAVELL STREET TO ITS JUNCTION WITH BREE STREET, AT THIS JUNCTION TURN LEFT AND CONTINUE ALONG BREE STREET TO ITS JUNCTION WITH END STREET, AT THIS JUNCTION TURN LEFT AND CONTINUE ALONG END STREET TO ITS JUNCTION WITH ROCKEY STREET AT THIS JUNCTION TURN RIGHT AND CONTINUE ALONG ROCKEY STREET TO ITS JUNCTION WITH VAN BEEK STREET, AT THIS JUNCTION TURN RIGHT AND CONTINUE ALONG VAN BEEK STREET TO ITS JUNCTION WITH BEACON ROAD, AT THIS JUNCTION TURN LEFT AND CONTINUE ALONG BEACON ROAD TO ITS JUNCTION WITH PAGE AND SHORE STREETS, AT THIS JUNCTION TURN RIGHT AND CONTINUE ALONG PAGE STREET TO ITS JUNCTION WITH MARKET STREET, AT THIS JUNCTION TURN LEFT AND CONTINUE ALONG MARKET STREET TO ITS JUNCTION WITH BETTY STREET, AT THIS JUNCTION TURN RIGHT AND CONTINUE ALONG BETTY STREET TO ITS JUNCTION WITH WOLHUTER STREET, AT THIS JUNCTION BEAR LEFT INTO MAIN REEF ROAD, AND CONTINUE ALONG MAIN REEF ROAD TO ITS JUNCTION WITH M2, AT THIS JUNCTION TURN RIGHT AND CONTINUE ALONG THE M2 TO ITS JUNCTION WITH THE N3 GLIDE OFF, AT THIS JUNCTION BEAR LEFT ONTO THE N3 AND CONTINUE ALONG THE N3 TO ITS JUNCTION WITH THE R554, AT THIS JUNCTION TURN LEFT AND CONTINUE ALONG THE R554 TO ITS JUNCTION WITH R103, AT THIS JUNCTION TURN RIGHT AND CONTINUE TO ITS JUNCTION WITH THE N8 AT THE BALFOUR INTERCHANGE, AT THIS JUNCTION BEAR RIGHT AND CONTINUE ALONG THE N8 TO ITS JUNCTION WITH MC KECHNIE STREET, HARRISMITH (MAGISTERIAL DISTRICT OF HARRISMITH) AT THIS JUNCTION TURN RIGHT AND CONTINUE ALONG MC KECHNIE STREET BEARING LEFT INTO THE HARRISMITH TERMINAL POINT. FROM THE HARRISMITH TERMINAL POINT RETURN ALONG TO MC KECHNIE STREET AND BEARING LEFT ONTO THE N3, CONTINUE ALONG THE N3 TO ITS JUNCTION WITH THE MOOIRIVER OFF RAMP (MAGISTERIAL DISTRICT OF LIONS RIVER) AT THIS JUNCTION BEAR LEFT AND CONTINUE ALONG MOOIRIVER OFF RAMP TO ITS JUNCTION WITH THE MOOIRIVER GREYTOWN ROAD (R622), AT THIS JUNCTION TURN RIGHT AND CONTINUE ALONG THE MOOIRIVER GREYTOWN ROAD (R622) TO ITS JUNCTION WITH THE MOOIRIVER HOWICK ROAD (R103) AT THIS JUNCTION TURN RIGHT AND CONTINUE ALONG THE MOOIRIVER HOWICK ROAD (R103) TURNING LEFT INTO THE MOOIRIVER HIGHWAY GARAGE. FROM THE MOOIRIVER HIGHWAY GARAGE TURN RIGHT INTO THE MOOIRIVER HOWICK ROAD (R103) AND CONTINUE ALONG THE MOOIRIVER HOWICK ROAD (R103) TO ITS JUNCTION WITH THE MOOIRIVER GREYTOWN ROAD (R622) AT THIS JUNCTION TURN LEFT AND CONTINUE ALONG THE MOOIRIVER GREYTOWN ROAD (R622) TO ITS JUNCTION WITH THE N3 ON RAMP, AT THIS JUNCTION TURN RIGHT AND CONTINUE ALONG THE N3 ON RAMP BEARING LEFT ONTO THE N3, CONTINUE ALONG THE N3 TO ITS JUNCTION WITH THE BOSHOFF STREET OFF RAMP (MAGISTERIAL DISTRICT OF PIETERMARITZBURG) AT THIS JUNCTION TURN LEFT AND CONTINUE ALONG THE BOSHOFF STREET OFF RAMP TO ITS JUNCTION WITH TOWN BUSH ROAD AT THIS JUNCTION BEAR LEFT AND CONTINUE ALONG TOWN BUSH ROAD BEARING RIGHT AROUND THE TRAFFIC CIRCLE INTO CHATTERTON ROAD, CONTINUE ALONG CHATTERTON ROAD WHICH BECOMES BOSHOFF STREET, CONTINUE ALONG BOSHOFF STREET TO ITS JUNCTION WITH PIETERMARITZ STREET, AT THIS JUNCTION TURN RIGHT AND CONTINUE ALONG PIETERMARITZ STREET TO ITS JUNCTION WITH COMMERCIAL ROAD, AT THIS JUNCTION TURN LEFT AND CONTINUE ALONG COMMERCIAL ROAD TO ITS JUNCTION WITH LONGMARKET STREET, AT THIS JUNCTION TURN LEFT AND CONTINUE ALONG LONGMARKET STREET TO ITS JUNCTION WITH EAST STREET AT THIS JUNCTION TURN RIGHT AND CONTINUE ALONG EAST STREET WHICH BECOMES ECHO ROAD, CONTINUE ALONG ECHO ROAD BEARING LEFT INTO OHRTMANN ROAD, CONTINUE ALONG OHRTMANN ROAD TO ITS JUNCTION WITH THE N3 ON RAMP AT THIS JUNCTION TURN RIGHT AND CONTINUE ALONG THE ON RAMP TO ITS JUNCTION WITH THE N3, AT THIS JUNCTION BEAR LEFT AND CONTINUE ALONG THE N3 TO ITS JUNCTION WITH THE MARIANHILL INTERCHANGE, AT THIS JUNCTION TURN LEFT AND CONTINUE ALONG THE MARIANHILL INTERCHANGE TO ITS JUNCTION WITH RICHMOND ROAD, AT THIS JUNCTION TURN LEFT AND CONTINUE ALONG RICHMOND ROAD TO ITS JUNCTION WITH OLD MAIN ROAD, AT THIS JUNCTION TURN RIGHT AND CONTINUE ALONG OLD MAIN ROAD TO ITS JUNCTION WITH STAPLETON ROAD, AT THIS JUNCTION TURN RIGHT AND CONTINUE ALONG STAPLETON ROAD TO THE N3 ON RAMP AT THIS JUNCTION TURN LEFT AND CONTINUE ALONG THE N3 ON RAMP BEARING LEFT ONTO THE N3, CONTINUE ALONG THE N3 WHICH ON ENTERING DURBAN BECOMES THE WESTERN FREEWAY. CONTINUE ALONG THE WESTERN FREEWAY BEARING LEFT INTO OLD DUTCH ROAD, CONTINUE ALONG OLD DUTCH ROAD, WHICH BECOMES ALICE STREET, CONTINUE ALONG ALICE STREET TO ITS JUNCTION WITH CROSS STREET, AT THIS JUNCTION TURN LEFT AND CONTINUE ALONG CROSS STREET TO ITS JUNCTION WITH CARLISLE STREET AT THIS JUNCTION TURN LEFT AND CONTINUE ALONG CARLISLE STREET TO ITS JUNCTION WITH CENTENARY ROAD TO THE CENTENARY ROAD TERMINAL POINT SITUATED IN CENTENARY ROAD DURBAN IN THE MAGISTERIAL DISTRICT OF DURBAN.

ALTERNATIVELY ROUTES TO BE PRESCRIBED BY THE RELEVANT LOCAL AUTHORITY.

SUBJECT TO THE CONDITION THAT THIS TRANSPORTATION MAY BE CONDUCTED ONLY BY MEANS OF A SINGLE DECKER BUS WITH A SEATING CAPACITY OF NOT LESS THAN SIXTY PASSENGERS AND
SUBJECT TO THE RESTRICTION THAT NO INTERMEDIATE PERSONS BE CONVEYED BETWEEN BARAGWANATH AND LERATONG HOSPITAL ON THE FORWARD AND RETURN TRIPS
ROUTE

THE CONVEYANCE OF PASSENGERS AND THEIR PERSONAL EFFECTS:

FROM THE CENTENARY ROAD TERMINAL POINT CONTINUE ALONG CENTENARY ROAD WHICH ON CROSSING ALICE STREET, BECOMES MARKET ROAD, CONTINUE ALONG MARKET ROAD TO ITS JUNCTION WITH LEOPOLD STREET, AT THIS JUNCTION TURN RIGHT AND CONTINUE ALONG LEOPOLD STREET CROSSING THE WARWICK AVENUE AND CANNONGATE ROAD INTERSECTIONS, JOIN THE N8 AND CONTINUE ALONG THE N8 TO THE OHRTMANN ROAD OFF RAMP (PIETERMARITZBURG), AT THIS JUNCTION TURN LEFT AND CONTINUE ALONG OHRTMANN ROAD TO ITS JUNCTION WITH ECHO ROAD AT THIS JUNCTION, TURN RIGHT AND CONTINUE ALONG ECHO ROAD BEARING LEFT INTO EAST STREET, CONTINUE ALONG EAST STREET TO THE EAST STREET TERMINAL POINT. FROM THE TERMINAL POINT, RETURN ALONG EAST STREET TO ITS JUNCTION WITH CHURCH STREET, AT THIS JUNCTION TURN LEFT AND CONTINUE ALONG CHURCH STREET TO THE N3 ON RAMP, AT THIS JUNCTION TURN LEFT AND CONTINUE ALONG THE ON RAMP TO ITS JUNCTION WITH THE N3, AT THIS JUNCTION TURN LEFT AND CONTINUE ALONG THE N8 TO THE MOOIRIVER PLAZA TURN OFF, AT THIS JUNCTION TURN LEFT AND CONTINUE TO THE MOOIRIVER HIGHWAY GARAGE, FROM THE MOOIRIVER HIGHWAY GARAGE RETURN TO THE MOOIRIVER PLAZA AND JOIN N8. PROCEED PAST TUGELA TOLL TO HARRISMITH AND THEN RIGHT INTO MCKEHNIE STREET PAST SIR HENRY MOTEL INTO HARRISMITH BUS RANK. FROM HARRISMITH BUS RANK CONTINUE ALONG MCKEHNIE STREET TO JOIN N8 AND TO CONTINUE ALONG THE N3 TO JOIN THE M2 WEST AND CONTINUE ALONG THE M2 WEST TO JOIN THE M2 SOUTH AND THEN CONTINUE VIA THE SHORTEST ROUTE TO THE BARAGWANATH HOSPITAL FROM THE BARAGWANATH HOSPITAL TERMINAL POINT WHICH IS SITUATED IN THE MAGISTERIAL DISTRICT OF JOHANNESBURG TURN LEFT AND CONTINUE ALONG THE OLD POTCHEFSTROOM ROAD TO ITS JUNCTION WITH ROODEPOORT ROAD, AT THIS JUNCTION TURN RIGHT AND CONTINUE ALONG ROODEPOORT ROAD BEARING LEFT INTO IKWEZI DRIVE, CONTINUE ALONG IKWEZI DRIVE WHICH BECOMES DOBSONVILLE ROAD, CONTINUE ALONG DOBSONVILLE ROAD TO ITS JUNCTION WITH MAIN REEF ROAD (R41) WHICH BECOMES RANDFONTEIN ROAD, CONTINUE ALONG RANDFONTEIN ROAD TURNING RIGHT INTO THE TERMINAL POINT SITUATED IN FRONT OF ROBINSONS EATING HOUSE, IN RANDFONTEIN WHICH IS SITUATED IN THE MAGISTERIAL DISTRICT OF RANDFONTEIN AND RETURN TO DURBAN VIA THE ROUTE DESCRIBED ABOVE IN REVERSE.

SUBJECT TO THE CONDITION THAT THIS TRANSPORTATION MAY BE CONDUCTED ONLY BY MEANS OF A SINGLE DECKER BUS WITH A SEATING CAPACITY OF NOT LESS THAN SIXTY PASSENGERS AND
SUBJECT TO THE RESTRICTION THAT NO INTERMEDIATE PERSONS BE CONVEYED BETWEEN BARAGWANATH AND LERATONG HOSPITAL ON THE FORWARD AND RETURN TRIPS.

ROUTE

FROM THE TERMINAL POINT SITUATED AT THE STAR OF THE SEA ON ROAD ZD1847 (MAGISTERIAL DISTRICT OF INGWAVUMA) VIA MKUZE (MAGISTERIAL DISTRICT OF UBOMBO) PONGOLA, PIET RETIEF, ERMELO, BETHAL, TRICHARDT, KINROSS, LEANDRA, DEVON, SPRINGS, JOHANNESBURG, RANDFONTEIN.

INWARD JOURNEY

FROM THE TERMINAL POINT SITUATED AT THE STAR OF THE SEA ON ROAD ZD1847 IN THE (MAGISTERIAL DISTRICT OF INGWAVUMA) CONTINUE ALONG THIS ROAD PAST MANGUZI HOSPITAL TO THE POINT WHERE THIS ROAD BECOMES 52212, PROCEED ALONG THIS ROAD 52212 TO THE POINT WHERE THIS ROAD BECOMES 52211 CONTINUE ALONG ROAD 52211 TO ITS JUNCTION WITH N2 AND AT THIS JUNCTION TURN TO THE LEFT JOINING N2



transport

Department:
Transport
Province of KwaZulu-Natal

GAZETTE

LGKZNG43-2020-FEB

REGION: ALL

AND PROCEED ALONG N2 TO ITS JUNCTION WITH ROAD ZM 234 AND AT THIS JUNCTION TURN LEFT AND PROCEED ALONG ROAD ZM234 TO ITS JUNCTION WITH MAIN STREET. AT THIS JUNCTION KEEP LEFT AND PROCEED ALONG MAIN STREET TO ITS JUNCTION WITH STATION STREET. AT THE JUNCTION, TURN TO THE RIGHT AND LEFT INTO KUMZE BUS RANK, SITUATED OPPOSITE MKUZE SHOPPING CENTRE (MAGISTERIAL DISTRICT OF UBOMBO).

FROM THIS POINT CROSS STATION STREET THUS JOINING MAIN STREET AND CONTINUE ALONG MAIN STREET TO ITS JUNCTION WITH ROAD ZM234. AT THIS JUNCTION TURN RIGHT JOINING ROAD ZM234 AND PROCEED ALONG ROAD ZM234 TO ITS JUNCTION WITH N2. AT THIS POINT TURN RIGHT AND PROCEED ALONG N2 TO ITS JUNCTION WITH UNNAMED ROAD AND AT THIS POINT TURN RIGHT AND PROCEED TO GOLELA BORDER GATE OF SWAZILAND.

FROM GOLELA BORDER GATE OF SWAZILAND PROCEED ALONG THE UNNAMED ROAD TO ITS JUNCTION WITH N2. AT THIS JUNCTION TURN RIGHT JOINING N2 AND PROCEED ALONG N2 WHICH BECOMES R29 TO THE POINT OPPOSITE NEXT TO PONGOLA SOUTH AFRICAN TRANSPORT SERVICES. FROM THE POINT OPPOSITE NEXT TO PONGOLA SOUTH AFRICAN TRANSPORT SERVICES CONTINUE ALONG R29 PAST ITSHELEJUBA HOSPITAL, MAHAMBIA TURN OFF TO SWAZILAND BORDER, PAULPIETERSBURG TURN OFF PROCEED ALONG R29 AND ENTER PIET RETIEF. UPON ENTERING PIET RETIEF OPPOSITE HOSPITAL TURN LEFT INTO GERHARD BUHMER STREET LEFT INTO MOHAMMEDIA STREET, LEFT INTO BUS RANK. EXIT RANK RIGHT INTO BADAT STREET, LEFT INTO MANSOOR STREET, RIGHT INTO GERHARD BUHMER STREET LEFT INTO R29. UPON ENTERING TOWN KEEP LEFT WHERE ROAD R29 BECOMES BRAND STREET AND TURN RIGHT INTO MARK STREET CROSS KRUGER STREET AND PROCEED ALONG MARK STREET TO ITS JUNCTION WITH THEO MOCKE STREET, AT THIS JUNCTION TURN TO THE RIGHT AND PROCEED ALONG THEO MOCKE STREET TO ITS JUNCTION WITH PREMIER STREET. AT THIS POINT TURN LEFT JOINING PREMIER STREET WHICH BECOMES R29/N17 CONTINUE ALONG THIS ROAD PAST ISWEPE, PERDEKOP TURN OFF PAST SHEEPMOOR TURN OFF AND ENTER ERMELO WHERE ROAD R29/N17 BECOMES VOORTREKKER STREET. TURN RIGHT INTO BORDER STREET LEFT INTO WEDGEWOOD ROAD, RIGHT INTO SLUITER STREET LEFT INTO OOSTHUISE STREET TO BETHAL ROAD. CROSS BETHAL ROAD INTO NELSPAN ROAD LEFT INTO MERCURY AVENUE INTO BUS RANK, EXIT RANK INTO MERCURY AVENUE RIGHT INTO NELSPAN ROAD TO BETHAL ROAD, LEFT ON R29/N17 TO BETHAL PAST DAVEL TURN OFF ENTER BETHAL WHERE R29/17 BECOMES SCHEEPERS STREET. CONTINUE ALONG THIS ROAD, RIGHT INTO KERK STREET LEFT INTO THE RANK. EXIT RANK RIGHT INTO KERK STREET, RIGHT INTO SCHEEPERS STREET, RIGHT INTO CLERCO STREET, LEFT INTO DAMWAL STREET TO THE STOP STREET. TURN RIGHT INTO EUFEES STREET TO THE R29/N17 TURN - OFF. TURN LEFT ONTO R29/N17 AND CONTINUE ALONG THIS ROAD TO RICHARDT. CONTINUE THROUGH TRICHARDT ON R29/N17 TO KINROSS. CONTINUE THROUGH KINROSS ON R29/N17 TO LEANDRA. CONTINUE THROUGH LEANDRA ON R29/N17 TO DEVON, CONTINUE THROUGH DEVON THROUGH DELMASINGEL INTERSECTION AND CONTINUE ALONG THIS ROAD INTO SPRINGS WHERE THIS ROAD BECOMES ERMELO ROAD, CONTINUE ALONG ERMELO ROAD LEFT INTO ANCHOR ROAD RIGHT ONTO N17 TOLLROAD. CONTINUE WITH N17 UNTIL THE PRETORIA ROODEPOORT OFF RAMP. TURN LEFT AND JOIN THE N8 TOWARDS JOHANNESBURG CONTINUE ALONG THIS ROAD PAST R33 CLEVELAND ROAD AND THEN TURN LEFT INTO R29 WHICH BECOMES MAIN REEF ROAD PROCEED ALONG THIS ROAD PAST DENVER AND GEORGE GOCH HOSTELS PROCEED ALONG MAIN REEF ROAD WHICH BECOMES WOLHUTER STREET CONTINUE ALONG WOLHUTER PAST JEPPE HOSTELS CROSS MARITZBURG STREET AND TURN RIGHT INTO END STREET PROCEED ALONG END STREET CROSS ANDERSON, FOX, COMMISSIONER, MARKET AND PRESIDENT STREET AND THEN TURN LEFT INTO MOSELEY STREET AND RIGHT INTO END STREET AGAIN AND THEN LEFT INTO JEPPE STREET CROSS THEN CROSS NUGGET, GOUD, MOOIST, TROYNE AND DELVERS STREETS AND THEN TURN RIGHT IN VAN WEILLIGH STREET AND THEN JOIN KLEIN STREET PROCEED ALONG KLEIN STREET TO DIPLOMAT HOTEL SITUATED ON KLEIN STREET IN THE (MAGISTERIAL DISTRICT OF WITWATERSRAND).

FROM DIPLOMAT HOTEL SITUATED ON KLEIN STREET IN THE (MAGISTERIAL DISTRICT OF WITWATERSRAND) PROCEED ALONG KLEIN STREET PAST DELVASS STREET AND THEN CROSS NOORD STREET AND TURN LEFT INTO WOLMARANS STREET THEN CROSS RISSIK, HARRISON, BICCARD STREETS AND CONTINUE ALONG WALMARANS STREET WHICH BECOMES SMITH STREET CONTINUE ALONG SMITH STREET TO ITS OFF RAMP WITH ROAD M1 AND THEN JOIN M1 HIGHWAY TO SOWETO. CONTINUE ALONG M1 TO ITS OFF RAMP WITH HIGHWAY M68 AND AT THIS OFF RAMP JOIN M68 AND CONTINUE WITH M68 TO ITS JUNCTION WITH OLD POTCHEFSTROOM ROAD. AT THIS JUNCTION TURN RIGHT INTO OLD POTCHEFSTROOM ROAD UNTIL REACHING BARAGWANATH HOSPITAL SITUATED ON OLD POTCHEFSTROOM ROAD IN THE (MAGISTERIAL DISTRICT OF WITWATERSRAND). FROM BARAGWANATH HOSPITAL SITUATED ON OLD POTCHEFSTROOM ROAD CONTINUE ALONG POTCHEFSTROOM ROAD TO ITS JUNCTION WITH ROAD R559 AND PROCEED ALONG THAT ROAD WHICH BECOMES RANDFONTEIN MAIN ROAD, CONTINUE TO EAGLE LINER BUS DEPOT SITUATED IN CHEVROLET STREET RANDFONTEIN.

ROUTE

OUTWARD JOURNEY

THE OUTWARD JOURNEY WILL BE UNDERTAKEN IN THE REVERSE DIRECTION OF THE INWARD JOURNEY.

SUBJECT TO THE RESTRICTION THAT NO INTERMEDIATE PASSENGERS BE PICKED UP OR SET DOWN BETWEEN BETHAL, TRICHARDT, KINROSS, LIANDRA, DEVON, ERMELO, DAVEL AND PIET RETIEF

AND

SUBJECT TO THE FURTHER RESTRICTION THAT ABOVE CONVEYANCE MAY ONLY BE UNDERTAKEN BY MEANS OF A SINGLE DECK VEHICLE, THE SEATING CAPACITY OF WHICH IS NOT LESS THAN SIXTY FIVE PASSENGERS.

CHARTER SERVICE

1. FROM 150 ABERDARE DRIVE, PHOENIX INDUSTRIAL PARK TO ANY POINT WITHIN THE REPUBLIC OF SOUTH AFRICA AND RETURN
2. FROM AIRPORT WITHIN THE REPUBLIC OF SOUTH AFRICA TO SUCH POINTS WITHIN THE REPUBLIC OF SOUTH AFRICA AND RETURN

ANNEXURE A2

ROUTE 1

ANNIEVALE VIA BARAGWANATH HOSPITAL TO RANDFONTEIN VIA IKWEZI

THE CONVEYANCE OF PASSENGERS AND THEIR PERSONAL EFFECTS:

FORWARD JOURNEY

FROM ANNIEVALE DEPOT ON THE FARM ANNIE9798, NELLIE 8853, KILKEEL 9132, THIRST 11196, MOY 7549, FAIRBREESE 9210 AND 9884, BLACK-BANK 8715, GREENOCK 8818, SPRINGBOKLAAGTE 9666, DONKER 8455, SURREY 7936, SPOOKMILL 4273 NAAS 8776 CROSS MAGISTERIAL BOUNDARY OF NEWCASTLE AND PROCEED THROUGH KLIPBANK 7943, BIRKENSTOCK 3733, PADDASCHOOL 9096, GROOTGELUK 8534, LEKKERWATER 3732, INVERNNESS 8299 AND INTO OSIZWENI TOWNSHIP (MOUNTAINVIEW8770) VIA TOP RAMP INTO OSIZWENI DEPOT GATE. FROM OSIZWENI DEPOT GATE VIA MKHANYA STORE AND FOUR ROOMS UP TO THE JUNCTION WITH ROAD483 ON THE FARM JAKKALSPAN8775, TURN LEFT AND PROCEED ALONG ROAD 483 ONTO THE MADADENI JUNCTION SITUATED ON THE FARM SHUTTLEWORTH9504, TURN RIGHT AND PROCEED VIA MADADENI HOSPITAL, MADADENI CHECKERS, SECTION ONE AND KWAZULU POLICE STATION AND UP TO THE JUNCTION WITH ROAD483, TURN RIGHT AND PROCEED ALONG TO THE JUNCTION WITH ROAD 410 TURN RIGHT AND PROCEED ALONG AND JOIN PROVINCIAL ROAD1/13 (R23) CONTINUE ALONG THROUGH CHARLESTOWN CROSS THE MAGISTERIAL BOUNDARY OF VOLKSRUST AND THE BORDER OF TRANSVAAL AND NATAL PROCEED INTO VOLKSRUST ALONG LAINGSNEK ROAD, TURN LEFT INTO JOUBERT STREET, RIGHT INTO DAN PIENAAR STREET WHICH THEN BECOMES PROVINCIAL ROAD4 (R23) CONTINUE ALONG PAST PERDEKOP THROUGH MAGISTERIAL DISTRICT OF STANDERTON AND PROCEED INTO STANDERTON ALONG BOTHA STREET, LEFT JOIN HANDEL STREET RIGHT INTO VRY STREET, RIGHT INTO BURGER STREET TO THE BUS TERMINUS, CONTINUE FROM THE BUS TERMINUS ALONG BURGER STREET TURN RIGHT INTO LOMBARD STREET, LEFT INTO PROVINCIAL MAIN ROAD NUMBER4 (R23) AND PROCEED ALONG THROUGH THE MAGISTERIAL DISTRICTS OF GREYLINGSTAD AND BALFOUR TO THE JUNCTION WITH THE N8. PROCEED INTO THE MAGISTERIAL DISTRICT OF HEIDELBERG ALONG ROAD R103 JOIN SCHOEMAN STREET, TURN LEFT AND PROCEED ALONG VOORTREKKER STREET TO THE HEIDELBERG BUS TERMINUS. FROM THE TERMINUS PROCEED ALONG VOORTREKKER STREET TO VILJOEN STREET TURN LEFT AND PROCEED TO POORTHIE ROAD TURN LEFT AND PROCEED ALONG TO THE NIGEL ROAD R51 TURN RIGHT AND PROCEED ALONG TO THE N8 OFF-RAMP, TURN LEFT AND JOIN THE N3, PROCEED ALONG THE N3 TO THE JUNCTION WITH VEREENIGING ROAD IN THE MAGISTERIAL DISTRICT OF ALBERTON TURN LEFT AND PROCEED ALONG VEREENIGING ROAD, TURN RIGHT INTO COMBRINK STREET PROCEED TO PUTCO BUS STATION.

RETURN VIA THE SAME ROUTE TO VEREENIGING ROAD TURN LEFT AND PROCEED TO HEIDELBERG ROAD (R03), TURN LEFT AND PROCEED ALONG VOORTREKKER ROAD, RE-JOIN HEIDELBERG ROAD (R103) AND PROCEED ALONG TO VICKERS ROAD IN THE MAGISTERIAL DISTRICT OF JOHANNESBURG AND TURN RIGHT, PROCEED ALONG AND JOIN RUVEN ROAD AND PROCEED TO JUNCTION WITH MAIN REEF ROAD, TURN RIGHT AND PROCEED TO PLANTASIE ROAD TURN RIGHT AND PROCEED TO SANDBERG ROAD, TURN RIGHT AND PROCEED TO DENVER HOSTEL. FROM DENVER HOSTEL PROCEED ALONG SANDBERG ROAD TO KRUGER STREET AND TURN RIGHT PROCEED TO MAIN REEF ROAD AND TURN LEFT AND PROCEED TO WOLHUTER STREET, TURN LEFT AND PROCEED TO WOLHUTER'S MEN'S HOSTEL.

PROCEED ALONG WOLHUTER STREET, TURN RIGHT AND JOIN CITY AND SUBURBAN ROAD, TURN LEFT INTO DURBAN STREET, TURN RIGHT INTO END STREET AND JOIN SIEMERT ROAD, PROCEED TO MOSELEY, TURN LEFT, PROCEED TO END STREET, TURN RIGHT, TURN LEFT INTO JEPPE STREET, LEFT INTO SIMMONDS STREET, RIGHT INTO TRUMP STREET, LEFT INTO BOOSENS STREET JOIN KIMBERLEY ROAD (R29), TURN RIGHT INTO POTCHEFSTROOM ROAD AND PROCEED TO PUTCO BUS STATION AT BARAGWANATH HOSPITAL.

FROM THE BARAGWANATH HOSPITAL TERMINAL POINT WHICH IS SITUATED IN THE MAGISTERIAL DISTRICT OF JOHANNESBURG TURN LEFT AND CONTINUE ALONG THE OLD POTCHEFSTROOM ROAD TO ITS JUNCTION WITH ROODEPOORT ROAD, AT THIS JUNCTION TURN RIGHT AND CONTINUE ALONG ROODEPOORT ROAD BEARING LEFT INTO IKWEZI DRIVE, CONTINUE ALONG IKWEZI DRIVE WHICH BECOMES DOBSONVILLE ROAD, CONTINUE



transport

Department:
Transport
Province of KwaZulu-Natal

GAZETTE

LGKZNG43-2020-FEB

REGION: ALL

ALONG DOBSONVILLE ROAD TO ITS JUNCTION WITH MAIN REEF ROAD (R41) AT THIS JUNCTION TURN LEFT AND CONTINUE ALONG MAIN REEF ROAD (R41) WHICH BECOMES RANDFONTEIN ROAD, CONTINUE ALONG RANDFONTEIN ROAD TURNING RIGHT INTO THE TERMINAL POINT SITUATED IN FRONT OF ROBINSONS EATING HOUSE, IN RANDFONTEIN WHICH IS SITUATED IN THE MAGISTERIAL DISTRICT OF RANDFONTEIN.

ALTERNATIVELY ROUTES TO BE PRESCRIBED BY THE RELEVANT LOCAL AUTHORITY

RESTRICTION

SUBJECT TO THE CONDITION THAT NO INTERMEDIATE PASSENGERS BE PICKED UP OR SET DOWN BETWEEN BARAGWANATH AND LERATONG HOSPITAL ON BOTH THE FORWARD AND RETURN JOURNEY. BOTH POINTS INCLUSIVE

ROUTE 1

ANNIEVALE VIA BARAGWANATH HOSPITAL TO RANDFONTEIN VIA IKWEZI

THE CONVEYANCE OF PASSENGERS AND THEIR PERSONAL EFFECTS:

RETURN JOURNEY

FROM THE TERMINAL POINT SITUATED IN FRONT OF ROBINSONS EATING HOUSE IN RANDFONTEIN WHICH IS SITUATED IN THE MAGISTERIAL DISTRICT OF RANDFONTEIN TURN LEFT INTO RANDFONTEIN ROAD CONTINUE ALONG RANDFONTEIN ROAD WHICH BECOMES MAIN REEF ROAD (R41) CONTINUE ALONG MAIN REEF ROAD TO ITS JUNCTION WITH DOBSONVILLE ROAD AT THIS JUNCTION TURN RIGHT AND CONTINUE ALONG DOBSONVILLE ROAD, BEARING LEFT INTO LKWEZI DRIVE, CONTINUE ALONG LKWEZI DRIVE WHICH BECOMES ROODEPOORT ROAD, CONTINUE ALONG ROODEPOORT ROAD TO ITS JUNCTION WITH THE OLD POTCHEFSTROOM ROAD AT THIS JUNCTION TURN LEFT AND CONTINUE ALONG THE OLD POTCHEFSTROOM ROAD BEARING LEFT INTO THE BARAGWANATH HOSPITAL TERMINAL POINT SITUATED IN SOWETO TOWNSHIP, JOHANNESBURG IN THE MAGISTERIAL DISTRICT OF JOHANNESBURG.

FROM BARAGWANATH HOSPITAL PROCEED ALONG KIMBERLEY ROAD (R29) JOIN BOOYSENS ROAD, JOIN SAUER STREET, RIGHT INTO BREE STREET, LEFT INTO KING GEORGE STREET, RIGHT INTO NOORD STREET, RIGHT INTO KLEIN STREET TO PUTCO TERMINUS, PROCEED LEFT INTO BREE STREET, LEFT INTO END STREET, RIGHT INTO ROCKEY STREET, JOIN ERROR STREET, RIGHT INTO VAN BEEK STREET TO DOORNFONTEIN TERMINUS, PROCEED LEFT INTO BEACON STREET, RIGHT INTO LOWER PAGE STREET, LEFT INTO MARKET STREET, RIGHT INTO BETTY STREET, LEFT INTO WOLHUTER STREET TO WOLHUTER MEN'S HOSTEL, FROM WOLHUTER MEN'S HOSTEL RETURN ALONG MAIN REEF ROAD TO RUVEN STREET, TURN RIGHT AND PROCEED TO VICKERS ROAD TURN LEFT AND PROCEED TO HEIDELBERG ROAD (R103) TURN LEFT AND PROCEED ALONG HEIDELBERG ROAD TO VEREENIGING ROAD, (MAGISTERIAL DISTRICT OF VEREENIGING), TURN RIGHT AND PROCEED ALONG VEREENIGING ROAD TO COMBRINK STREET, TURN RIGHT AND PROCEED ALONG COMBRINK STREET TO THE PUTCO BUS STATION, RETURN VIA THE SAME ROUTE TO VEREENIGING ROAD, TURN RIGHT AND PROCEED ALONG VEREENIGING ROAD TO THE N8, TURN RIGHT AND PROCEED ALONG N8 TO RL03, TURN RIGHT AND PROCEED ALONG R103 TO VOORTREKKER STREET (MAGISTERIAL DISTRICT OF HEIDELBERG), TURN LEFT AND PROCEED ALONG VOORTREKKER STREET TO THE HEIDELBERG BUS TERMINUS FROM THE BUS TERMINUS PROCEED ALONG VOORTREKKER STREET TO VILJOEN STREET, TURN LEFT AND PROCEED TO POORTHIE ROAD TURN LEFT AND PROCEED ALONG TO THE NIGEL ROAD #1 TURN RIGHT AND PROCEED TO THE N3 ON RAMP TURN RIGHT AND JOIN THE N8, PROCEED ALONG THE N3 TO ROAD 4 (R23) TURN LEFT AND PROCEED TO LOMBARD STREET (MAGISTERIAL DISTRICT OF STANDERTON), RIGHT ALONG LOMBARD STREET, LEFT ALONG BURGER STREET TO BUS TERMINUS LEFT ALONG VRY STREET, LEFT ALONG HANDEL STREET, RIGHT ALONG BOTHA STREET WHICH BECOMES ROAD4 (R23) PROCEED ALONG ROAD 4 (R23) WHICH BECOMES DAN PIENAAR STREET ON ENTERING VOLKSRUST PROCEED ALONG DAN PIENAAR STREET TO JOUBERT STREET, LEFT ALONG JOUBERT STREET TO LAINGSNEK ROAD, RIGHT ALONG LAINGSNEK ROAD WHICH BECOMES ROAD 1 (R23) PROCEED ALONG ROAD 1 (R23) WHICH BECOMES ROAD 410 PROCEED ALONG ROAD 410 TO ROAD 483, LEFT ALONG 483, TO THE MADADENI JUNCTION SITUATED ON THE FARM SHUTTLEWORTH9504, TURN LEFT AND PROCEED VIA MADADENI HOSPITAL, MADADENI CHECKERS, SECTION ONE AND KWAZULU POLICE STATION TO THE JUNCTION WITH ROAD 483, TURN LEFT AND PROCEED ALONG 483 TO FARM JAKKALSPAN8775, TURN RIGHT AND PROCEED VIA FOUR ROOMS, MKHANYA STORE TO OSIZWENI DEPOT GATE, FROM OSIZWENI DEPOT PROCEED VIA TOP RANK (MOUNTAIN VIEW8770), LNVERNESS 8299, LEKKERWATER 3732, GROOTGELUK 8534, PADDASCHOOL 9096, BIRKENSTOCK 3733, KLIPBANK 7943 CROSS THE BOUNDARY OF NEWCASTLE THROUGH NAAS 8776 SPOOKMILL 4273, SURREY 7936 DONKER 8455, SPRINGBOKLAAGTE 9666, GREENOCK 8818, BLACKBANK 8715, FAIRBREEZE 9210 AND 9884 MOY 7549, THIRST 11196, KILKEEL 9132, NELLIE 8853 TO THE ANNIEVALE DEPOT ON THE FARM ANNIE9798.

RESTRICTION

SUBJECT TO THE CONDITIONS:

i) THAT NO INTERMEDIATE PASSENGERS MAY BE PICKED UP OR SET DOWN AT INTERMEDIATE STOPS BETWEEN NEWCASTLE AND STANDERTON ON BOTH THE FORWARD OR RETURN JOURNEYS.

ii) THAT NO PASSENGERS MAY BE PICKED UP BETWEEN ALBERTON TERMINUS AND BARAGWANATH HOSPITAL ON THE FORWARD AND RETURN JOURNEYS.

iii) THAT NO INTERMEDIATE PASSENGERS BE PICKED UP OR SET DOWN BETWEEN BARAGWANATH AND LERATONG HOSPITAL ON BOTH THE FORWARD AND RETURN JOURNEY BOTH POINTS INCLUSIVE.

ROUTE 2

ANNIEVALE VIA BARAGWANATH HOSPITAL TO RANDFONTEIN VIA RIFLE RANGE ROAD

PASSENGERS AND THEIR PERSONAL EFFECTS:

FORWARD JOURNEY

FROM ANNIEVALE DEPOT ON THE FARM ANNIE9798, NELLIE 8853, KILKEEL 9132, THIRST 11196, MOY 7549, FAIRBREEZE 9210 AND 9884 BLACK-BANK 8715, GREENOCK 8818, SPRINGBOKLAAGTE 9666, DONKER 8455, SURREY 7936, SPOOKMILL 4273, NAAS 8776 CROSS MAGISTERIAL BOUNDARY OF NEWCASTLE AND PROCEED THROUGH KLIPBANK 7943, BIRKENSTOCK 3733, PADDASCHOOL 9096, GROOTGELUK 8534, LEKKERWATER 3732, LNVERNESS 8299 AND INTO OSIZWENI TOWNSHIP (MOUNTAINVIEW8770) VIA TOP RANK TO OSIZWENI DEPOT GATE, FROM OSIZWENI DEPOT GATE VIA MKHANYA STORE AND FOUR ROOMS UPTO THE JUNCTION WITH ROAD483 ON THE FARM JAKKALSPAN8775, TURN LEFT AND PROCEED ALONG ROAD 483 ONTO THE MADADENI JUNCTION SITUATED ON THE FARM SHUTTLEWORTH9504, TURN RIGHT AND PROCEED VIA MADADENI HOSPITAL, MADADENI CHECKERS, SECTION ONE AND KWAZULU POLICE STATION AND UPTO THE JUNCTION WITH ROAD483, TURN RIGHT AND PROCEED ALONG TO THE JUNCTION WITH ROAD 410 TURN RIGHT AND PROCEED ALONG AND JOIN PROVINCIAL ROAD 1/13 (R23) CONTINUE ALONG THROUGH CHARLESTOWN CROSS THE MAGISTERIAL BOUNDARY OF VOLKSRUST AND THE BORDER OF TRANSSAAL AND NATAL PROCEED INTO VOLKSRUST ALONG LAINGSNEK ROAD, TURN LEFT INTO JOUBERT STREET, RIGHT INTO DAN PIENAAR STREET WHICH THEN BECOMES PROVINCIAL ROAD4 (R23) CONTINUE ALONG PAST PERDEKOP THROUGH MAGISTERIAL DISTRICT OF STANDERTON AND PROCEED INTO STANDERTON ALONG BOTHA STREET, LEFT JOIN HANDEL STREET RIGHT INTO VRY STREET, RIGHT INTO BURGER STREET TO THE BUS TERMINUS, CONTINUE FROM THE BUS TERMINUS ALONG BURGER STREET TURN RIGHT INTO LOMBARD STREET, LEFT INTO PROVINCIAL MAIN ROAD NUMBER 4 (R23) AND PROCEED ALONG THROUGH THE MAGISTERIAL DISTRICT OF GREYLINGSTAD AND BALFOUR TO THE JUNCTION WITH THE N3, PROCEED INTO THE MAGISTERIAL DISTRICT OF HEIDELBERG ALONG ROAD R103 JOIN SCHOEMAN STREET, TURN LEFT AND PROCEED ALONG VOORTREKKER STREET TO THE HEIDELBERG BUS TERMINUS. FROM THE TERMINUS PROCEED ALONG VOORTREKKER STREET TO VILJOEN STREET TURN LEFT AND PROCEED TO POORTHIE ROAD TURN LEFT AND PROCEED ALONG TO THE NIGEL ROAD #1 TURN RIGHT AND PROCEED ALONG TO THE N8 OFF RAMP, TURN LEFT AND JOIN THE N3, PROCEED ALONG THE N3 TO THE JUNCTION WITH VEREENIGING ROAD IN THE MAGISTERIAL DISTRICT OF ALBERTON TURN LEFT AND PROCEED ALONG VEREENIGING ROAD, TURN RIGHT INTO COMBRINK STREET PROCEED TO PUTCO BUS STATION.

RETURN VIA THE SAME ROUTE TO VEREENIGING ROAD TURN LEFT AND PROCEED TO HEIDELBERG ROAD (R103), TURN LEFT AND PROCEED ALONG VOORTREKKER ROAD, RE-JOIN HEIDELBERG ROAD (R103) AND PROCEED ALONG TO VICKERS ROAD IN THE MAGISTERIAL DISTRICT OF JOHANNESBURG AND TURN RIGHT, PROCEED ALONG AND JOIN RUVEN ROAD AND PROCEED TO JUNCTION WITH MAIN REEF ROAD, TURN RIGHT AND PROCEED TO PLANTASIE ROAD TURN RIGHT AND PROCEED TO SANDBERG ROAD, TURN RIGHT AND PROCEED TO DENVER HOSTEL. FROM DENVER HOSTEL PROCEED ALONG SANDBERG ROAD TO KRUGER STREET AND TURN RIGHT PROCEED TO MAIN REEF ROAD AND TURN LEFT AND PROCEED TO WOLHUTER STREET, TURN LEFT AND PROCEED TO WOLHUTER'S MEN'S HOSTEL.

PROCEED ALONG WOLHUTER STREET, TURN RIGHT AND JOIN CITY AND SUBURBAN ROAD, TURN LEFT INTO DURBAN STREET, TURN RIGHT INTO END STREET AND JOIN SIEMERT ROAD PROCEED TO MOSELY, TURN LEFT, PROCEED TO END STREET TURN RIGHT, TURN LEFT INTO JEPPE STREET LEFT INTO SIMMONDS STREET, RIGHT INTO TRUMP STREET, LEFT INTO BOOYSENS STREET JOIN KIMBERLEY ROAD (R29), TURN RIGHT INTO POTCHEFSTROOM ROAD AND PROCEED TO PUTCO BUS STATION AT BARAGWANATH HOSPITAL.

FROM THE BARAGWANATH HOSPITAL TERMINAL POINT WHICH IS SITUATED IN THE MAGISTERIAL DISTRICT OF JOHANNESBURG, TURN RIGHT AND CONTINUE ALONG THE OLD POTCHEFSTROOM ROAD TO ITS JUNCTION WITH RIFLE RANGE ROAD, AT THIS JUNCTION TURN LEFT AND CONTINUE

ALONG RIFLE RANGE ROAD TO ITS JUNCTION WITH BARAGWANATH ROAD, AT THIS JUNCTION TURN LEFT AND CONTINUE ALONG BARAGWANATH ROAD TO ITS JUNCTION WITH MAIN REEF ROAD (R41), AT THIS JUNCTION TURN LEFT AND CONTINUE ALONG MAIN REEF ROAD (R41) WHICH BECOMES RANDFONTEIN ROAD TURNING RIGHT INTO THE TERMINAL POINT SITUATED IN FRONT OF ROBINSONS EATING HOUSE IN RANDFONTEIN WHICH IS SITUATED IN THE MAGISTERIAL DISTRICT OF RANDFONTEIN.

ALTERNATIVELY ROUTES TO BE PRESCRIBED BY THE RELEVANT LOCAL AUTHORITY:

RESTRICTION

SUBJECT TO THE CONDITION THAT NO INTERMEDIATE PASSENGERS BE PICKED UP OR SET DOWN BETWEEN BARAGWANATH AND LERATONG



transport

Department:
Transport
Province of KwaZulu-Natal

GAZETTE

LGKZNG43-2020-FEB

REGION: ALL

HOSPITAL ON BOTH THE FORWARD AND RETURN JOURNEY BOTH POINTS INCLUSIVE.
ROUTE 2

ANNIEVALE VIA BARAGWANATH HOSPITAL TO RANDFONTEIN VIA RIFLE RANGE ROAD

PASSENGERS AND THEIR PERSONAL EFFECTS:

RETURN JOURNEY

FROM THE TERMINAL POINT SITUATED IN FRONT OF ROBINSONS EATING HOUSE IN RANDFONTEIN WHICH IS SITUATED IN THE MAGISTERIAL DISTRICT OF RANDFONTEIN, TURN LEFT INTO RANDFONTEIN ROAD AND CONTINUE ALONG RANDFONTEIN ROAD WHICH BECOMES MAIN REEF ROAD (R41) CONTINUE ALONG MAIN REEF ROAD TO ITS JUNCTION WITH BARAGWANATH ROAD, AT THIS JUNCTION TURN RIGHT AND CONTINUE ALONG BARAGWANATH ROAD TO ITS JUNCTION WITH RIFLE RANGE ROAD, AT THIS JUNCTION TURN RIGHT AND CONTINUE ALONG RIFLE RANGE ROAD TO ITS JUNCTION WITH THE OLD POTCHEFSTROOM ROAD AT THIS JUNCTION TURN RIGHT AND CONTINUE ALONG THE OLD POTCHEFSTROOM ROAD BEARING RIGHT INTO THE BARAGWANATH HOSPITAL TERMINAL POINT SITUATED IN SOWETO TOWNSHIP JOHANNESBURG IN THE MAGISTERIAL DISTRICT OF JOHANNESBURG.

FROM BARAGWANATH HOSPITAL PROCEED ALONG KIMBERLEY ROAD (R29) JOIN BOOYSENS ROAD, JOIN SAUER STREET, RIGHT INTO BREE STREET, LEFT INTO KING GEORGE STREET, RIGHT INTO NOORD STREET, RIGHT INTO KLEIN STREET TO PUTCO TERMINUS, PROCEED LEFT INTO BREE STREET, LEFT INTO END STREET, RIGHT INTO ROCKEY STREET, JOIN ERROR STREET, RIGHT INTO VAN BEEK STREET TO DOORNFONTEIN TERMINUS PROCEED LEFT INTO BEACON STREET, RIGHT INTO LOWER PAGE STREET, LEFT INTO MARKET STREET, RIGHT INTO BETTY STREET, LEFT INTO WOLHUTER STREET TO WOLHUTER MEN'S HOSTEL. FROM WOLHUTER MEN'S HOSTEL RETURN ALONG MAIN REEF ROAD TO RUVEN STREET, TURN RIGHT AND PROCEED TO VICKERS ROAD TURN LEFT AND PROCEED TO HEIDELBERG RAND (R103) TURN LEFT AND PROCEED ALONG HEIDELBERG ROAD TO VEREENIGING ROAD, (MAGISTERIAL DISTRICT OF VEREENIGING), TURN RIGHT AND PROCEED ALONG VEREENIGING ROAD TO COMBRINK STREET, TURN RIGHT AND PROCEED ALONG COMBRINK STREET TO THE PUTCO BUS STATION.

RETURN VIA THE SAME ROUTE TO VEREENIGING ROAD, TURN RIGHT AND PROCEED ALONG VEREENIGING ROAD TO THE N8, TURN RIGHT AND PROCEED ALONG N3 TO R103, TURN RIGHT AND PROCEED ALONG R103 TO VOORTREKKER STREET (MAGISTERIAL DISTRICT OF HEIDELBERG), TURN LEFT AND PROCEED ALONG VOORTREKKER STREET TO THE HEIDELBERG BUS TERMINUS FROM THE BUS TERMINUS PROCEED ALONG VOORTREKKER STREET TO VILJOEN STREET, TURN LEFT AND PROCEED TO POORTHIE ROAD TURN LEFT AND PROCEED ALONG TO THE NIGEL ROAD R51 TURN RIGHT AND PROCEED TO THE N8 ON RAMP TURN RIGHT AND JOIN THE N8, PROCEED ALONG THE N3 TO ROAD 4 (R23) TURN LEFT AND PROCEED TO LOMBARD STREET (MAGISTERIAL DISTRICT OF STANDERTON), RIGHT ALONG LOMBARD STREET, LEFT ALONG BURGER STREET TO BUS TERMINUS LEFT ALONG VRY STREET, LEFT ALONG HANDEL STREET, RIGHT ALONG BOTHA STREET WHICH BECOMES ROAD 4 (R23) PROCEED ALONG ROAD 4 (R23) WHICH BECOMES DAN PIENAAR STREET ON ENTERING VOLKSRUST PROCEED ALONG DAN PIENAAR STREET TO JOUBERT STREET, LEFT ALONG JOUBERT STREET TO LAINGSNEK ROAD, RIGHT ALONG LAINGSNEK ROAD WHICH BECOMES ROAD 1 (R23) PROCEED ALONG ROAD 1 (R23) WHICH BECOMES ROAD 410 PROCEED ALONG ROAD 410 TO ROAD 483, LEFT ALONG 483, TO THE MADADENI JUNCTION SITUATED ON THE FARM SHUTTLEWORTH 9504, TURN LEFT AND PROCEED VIA MADADENI HOSPITAL, MADADENI CHECKERS, SECTION ONE AND KWA ZULU POLICE STATION TO THE JUNCTION WITH ROAD 483, TURN LEFT AND PROCEED ALONG 483 TO FARM JAKKALSPAN 8775, TURN RIGHT AND PROCEED VIA FOUR ROOMS, MKHANYA STORE TO OSIZWENI DEPOT GATE. FROM OSIZWENI DEPOT GATE PROCEED VIA TOP RANK (MOUNTAIN VIEW 8770), INVERNESS 8299, LEKKERWATER 3732, GROOTGELUK 8534, PADDASCHOOL 9096, BIRKENSTOCK 3733, KLIPBANK 7943 CROSS THE BOUNDARY OF NEWCASTLE THROUGH NAAS 776, SPOOKMILL 4273, SURREY 7936 BANKER 8455, SPRINGBOKLAAGTE 9666, GREENOCK 8818 BLACKBANK 8715, FAIRBREEZE 9210 AND 9884 MOY 7549, THIRST 11196, KILKEEL 9132, NELLIE 8853 TO THE ANNIEVALE DEPOT ON THE FARM ANNIE 9798.

RESTRICTION

SUBJECT TO THE CONDITIONS:

I) THAT NO INTERMEDIATE PASSENGERS MAY BE PICKED UP OR SET DOWN AT INTERMEDIATE STOPS BETWEEN NEWCASTLE AND STANDERTON ON BOTH THE FORWARD OR RETURN JOURNEYS.

II) THAT NO INTERMEDIATE PASSENGERS MAY BE PICKED UP BETWEEN ALBERTON TERMINUS AND BARAGWANATH HOSPITAL ON THE FORWARD AND RETURN JOURNEYS.

III) THAT NO INTERMEDIATE PASSENGERS BE PICKED UP OR SET DOWN BETWEEN BARAGWANATH AND LERATONG HOSPITAL ON BOTH THE FORWARD AND RETURN JOURNEY BOTH POINTS INCLUSIVE.

ROUTE 3

ANNIEVALE TO BARAGWANATH HOSPITAL- SOWETO

FROM ANNIEVALE DEPOT ON THE FARM ANNIE 9798, NELLIE 8853, KILKEEL 9132, THIRST 11196, MOY 7549, FAIRBREEZE 9210 AND 9884, BLACKBANK 8715, GREENOCK 8818, SPRINGBOKLAAGTE 9666, DONKER 8455, SURREY 7936, SPOOKMILL 4273, NAAS 8776 CROSS MAGISTERIAL BOUNDARY OF NEWCASTLE AND PROCEED THROUGH KLIPBANK 7943, BIRKENSTOCK 3733, PADDASCHOOL 9096, GROOTGELUK 8534, LEKKERWATER 3732, INVERNESS 8299 AND INTO OSIZWENI TOWNSHIP (MOUNTAIN VIEW 8770) VIA TOP RANK TO OSIZWENI DEPOT GATE. FROM OSIZWENI DEPOT GATE VIA MKHANYA STORE AND FOUR ROOMS UPTO THE JUNCTION WITH ROAD 483 ON THE FARM JAKKALSPAN 8775, TURN LEFT AND PROCEED ALONG ROAD 483 ONTO THE MADADENI JUNCTION SITUATED ON THE FARM SHUTTLEWORTH 9504, TURN RIGHT AND PROCEED VIA MADADENI HOSPITAL, MADADENI CHECKERS, SECTION ONE AND KWAZULU POLICE STATION AND UPTO THE JUNCTION WITH ROAD 483, TURN RIGHT AND PROCEED ALONG TO THE JUNCTION WITH ROAD 410, TURN RIGHT AND PROCEED ALONG AND JOIN PROVINCIAL ROAD 1/13 (R23) CONTINUE ALONG THROUGH CHARLESTOWN CROSS THE MAGISTERIAL BOUNDARY OF VOLKSRUST, AND THE BORDER OF TRANSVAAL AND NATAL PROCEED INTO VOLKSRUST ALONG LAINGSNEK ROAD, TURN LEFT INTO JOUBERT STREET, RIGHT INTO DAN PIENAAR STREET WHICH THEN BECOMES PROVINCIAL ROAD 4 (R23) CONTINUE ALONG PAST PERDEKOP THROUGH MAGISTERIAL DISTRICT OF STANDERTON AND PROCEED INTO STANDERTON ALONG BOTHA STREET, LEFT JOIN HANDEL STREET, RIGHT INTO VRY STREET, RIGHT INTO BURGER STREET TO THE BUS TERMINUS, CONTINUE FROM THE BUS TERMINUS ALONG BURGER STREET, TURN RIGHT INTO LOMBARD STREET, LEFT INTO PROVINCIAL MAIN ROAD NUMBER 4 (R23) AND PROCEED ALONG THROUGH THE MAGISTERIAL DISTRICTS OF

GREYLINGSTAD AND BALFOUR TO THE JUNCTION WITH THE N8, PROCEED INTO THE MAGISTERIAL DISTRICT OF HEIDELBERG ALONG ROAD R103 JOIN SCHOEMAN STREET, TURN LEFT AND PROCEED ALONG VOORTREKKER STREET TO THE HEIDELBERG BUS TERMINUS. FROM THE TERMINUS PROCEED ALONG VOORTREKKER STREET TO VILJOEN STREET, TURN LEFT AND PROCEED TO POORTHIE ROAD, TURN LEFT AND PROCEED ALONG TO THE NIGEL ROAD R5, TURN RIGHT AND PROCEED ALONG TO THE N8 OFF-RAMP, TURN LEFT AND JOIN THE N8, PROCEED ALONG THE N3 TO THE JUNCTION WITH VEREENIGING ROAD IN THE MAGISTERIAL DISTRICT OF ALBERTON, TURN LEFT AND PROCEED ALONG VEREENIGING ROAD, TURN RIGHT INTO COMBRINK STREET PROCEED TO PUTCO BUS STATION.

RETURN VIA THE SAME ROUTE TO VEREENIGING ROAD, TURN LEFT AND PROCEED TO HEIDELBERG ROAD (R103), TURN LEFT AND PROCEED ALONG VOORTREKKER ROAD, RE-JOIN HEIDELBERG ROAD (R103) AND PROCEED ALONG TO VICKERS ROAD IN THE MAGISTERIAL DISTRICT OF JOHANNESBURG AND TURN RIGHT, PROCEED ALONG AND JOIN RUVEN ROAD AND PROCEED TO JUNCTION WITH MAIN REEF ROAD, TURN RIGHT AND PROCEED TO PLANTATIE ROAD, TURN RIGHT AND PROCEED TO SANDBERG ROAD, TURN RIGHT AND PROCEED TO DENVER HOSTEL. FROM DENVER HOSTEL PROCEED ALONG SANDBERG ROAD TO KRUGER STREET AND TURN RIGHT PROCEED TO MAIN REEF ROAD AND TURN LEFT AND PROCEED TO WOLHUTER STREET, TURN LEFT AND PROCEED TO WOLHUTER'S MEN'S HOSTEL.

PROCEED ALONG WOLHUTER STREET, TURN RIGHT AND JOIN CITY & SUBURBAN ROAD, TURN LEFT INTO DURBAN STREET, TURN RIGHT INTO END STREET AND JOIN SIEMERT ROAD PROCEED TO MOSELY, TURN LEFT, PROCEED TO END STREET, TURN RIGHT, TURN LEFT INTO JEPPE STREET LEFT INTO SIMMONDS STREET, RIGHT INTO TRUMP STREET, LEFT INTO BOOYSENS STREET JOIN KIMBERLEY ROAD (R29), TURN RIGHT INTO POTCHEFSTROOM ROAD AND PROCEED TO PUTCO BUS STATION AT BARAGWANATH HOSPITAL. FROM BARAGWANATH HOSPITAL PROCEED ALONG KIMBERLEY ROAD (R29) JOIN BOOYSENS ROAD, JOIN SAUER STREET, RIGHT INTO KING GEORGE STREET, LEFT INTO KING GEORGE STREET, RIGHT INTO NOORD STREET, RIGHT INTO KLEIN STREET TO PUTCO TERMINUS, PROCEED LEFT INTO BREE STREET, LEFT INTO END STREET, RIGHT INTO ROCKEY STREET, JOIN ERROR STREET, RIGHT INTO VAN BEEK STREET TO DOORNFONTEIN TERMINUS, PROCEED LEFT INTO BEACON STREET, RIGHT INTO LOWER PAGE STREET, LEFT INTO MARKET STREET, RIGHT INTO BETTY STREET, LEFT INTO WOLHUTER STREET TO WOLHUTER MEN'S HOSTEL. FROM WOLHUTER MEN'S HOSTEL RETURN TO NEWCASTLE ALONG THE ROUTE DESCRIBED IN (I) ABOVE IN REVERSE.

RESTRICTION

SUBJECT TO THE CONDITION:

I) THAT NO INTERMEDIATE PASSENGERS MAY BE PICKED UP OR SET DOWN AT INTERMEDIATE STOPS BETWEEN NEWCASTLE AND STANDERTON ON FORWARD OR RETURN JOURNEYS.

II) THAT NO INTERMEDIATE PASSENGERS MAY BE PICKED UP BETWEEN ALBERTON TERMINUS AND BARAGWANATH HOSPITAL ON THE FORWARD AND RETURN JOURNEYS.

ROUTE: 4

NQUTU - BARAGWANATH

FROM THE BUS RANK AT NQUTU VIA BLOODRIVER, UTRECHT, VOLKSRUST, STANDERTON, HEIDELBERG TO THE PUTCO BUS STATION, AT BARAGWANATH HOSPITAL, JOHANNESBURG AND RETURN.



transport

Department:
Transport
Province of KwaZulu-Natal

GAZETTE

LGKZNG43-2020-FEB

REGION: ALL

ROUTE DESCRIPTION:

FROM THE BUS RANK AT NQUTU TURN RIGHT INTO ROAD54 TO THE JUNCTION OF ROAD R33. THIS ROAD THEN BECOMES THE R34, CONTINUE WITH THIS ROAD PAST UTRECHT UNTIL YOU REACH THE JUNCTION OF ROAD R23. TURN RIGHT INTO ROAD R23 AND CONTINUE ALONG THROUGH CHARLESTOWN CROSS THE MAGISTERIAL BOUNDARY OF VOLKSRUST AND THE BORDER OF TRANSVAAL AND NATAL. PROCEED INTO VOLKSRUST ALONG LAINGSNEK ROAD, TURN LEFT INTO JOUBERT STREET, RIGHT INTO DAN PIENAAR STREET WHICH THEN BECOMES PROVINCIAL ROAD4 (R23) CONTINUE ALONG PAST PERDEKOP THROUGH MAGISTERIAL DISTRICT OF STANDERTON AND PROCEED INTO STANDERTON ALONG BOTHA STREET, LEFT ALONG HANDEL STREET, RIGHT INTO VRY STREET, RIGHT INTO BURGER STREET TO THE BUS TERMINUS CONTINUE FROM THE BUS TERMINUS ALONG BURGER STREET, TURN RIGHT INTO LOMBARD STREET, LEFT INTO PROVINCIAL MAIN ROAD NUMBER 4 (R23) AND PROCEED ALONG THROUGH THE MAGISTERIAL DISTRICTS OF GREYLINGSTAD AND BALFOUR TO THE JUNCTION WITH THE N3. PROCEED INTO THE MAGISTERIAL DISTRICT OF HEIDELBERG ALONG ROAD R103 JOIN SCHOEMAN STREET, TURN LEFT AND PROCEED ALONG VOORTREKKER STREET TO THE HEIDELBERG BUS TERMINUS, FROM THE TERMINUS PROCEED ALONG VOORTREKKER STREET TO VILJOEN STREET TURN LEFT AND PROCEED TO POORT ROAD, TURN LEFT AND PROCEED ALONG TO THE NIGEL ROAD R51, TURN RIGHT AND PROCEED ALONG TO THE N3 OFF-RAMP, TURN LEFT AND JOIN N3. PROCEED ALONG THE N3 TO THE JUNCTION WITH VEREENIGING ROAD IN THE MAGISTERIAL DISTRICT OF ALBERTON, TURN LEFT AND PROCEED ALONG VEREENIGING ROAD, TURN RIGHT INTO COMBRINK STREET PROCEED TO PUTCO BUS STATION. RETURN VIA THE SAME ROUTE TO VEREENIGING ROAD TURN LEFT AND PROCEED TO HEIDELBERG ROAD (R103), TURN LEFT AND PROCEED ALONG VOORTREKKER ROAD, RE-JOIN HEIDELBERG ROAD (R103) AND PROCEED ALONG TO VICKERS ROAD IN THE MAGISTERIAL DISTRICT OF JOHANNESBURG AND TURN RIGHT, PROCEED ALONG AND JOIN RUVEN ROAD AND PROCEED TO JUNCTION WITH MAIN REEF ROAD, TURN RIGHT AND PROCEED TO PLANTATIE ROAD, TURN RIGHT AND PROCEED TO SANDBERG ROAD, TURN RIGHT AND PROCEED TO DENVER HOSTEL. FROM DENVER HOSTEL PROCEED ALONG SANDBERG ROAD TO KRNGER STREET AND TURN RIGHT PROCEED TO MAIN REEF ROAD, TURN LEFT AND PROCEED TO WOLHUTER STREET, TURN LEFT AND PROCEED TO WOLHUTER MEN'S HOSTEL. PROCEED ALONG WOLHUTER STREET TURN RIGHT AND JOIN CITY AND SUBURBAN ROAD, TURN LEFT INTO DURBAN STREET, TURN RIGHT INTO END STREET AND JOIN SIEMERT ROAD PROCEED TO MOSELY, TURN LEFT, PROCEED TO END STREET, TURN RIGHT, TURN LEFT INTO JEPPE STREET, LEFT INTO SIMMONDS STREET, RIGHT INTO TROMP STREET, LEFT INTO BOOYSENS STREET JOIN KIMBERLEY ROAD (R29), TURN RIGHT INTO POTCHEFSTROOM ROAD AND PROCEED TO PUTCO BUS STATION AT BARAGWANATH HOSPITAL. FROM BARAGWANATH HOSPITAL PROCEED ALONG KIMBERLEY ROAD (R29) JOIN BOOYSENS ROAD, JOIN SAUER STREET, RIGHT INTO BREE STREET, LEFT INTO KING GEORGE STREET, RIGHT INTO NOORD STREET, RIGHT INTO KLEIN STREET TO PUTCO TERMINUS. PROCEED LEFT INTO BREE STREET, LEFT INTO END STREET, RIGHT INTO ROCKEY STREET, JOIN ERROR STREET, RIGHT INTO VAN BEEK STREET TO DOOMFONTEIN TERMINUS, PROCEED LEFT INTO BEACON STREET, RIGHT INTO LOWER PAGE STREET, LEFT INTO MARKET SQUARE, RIGHT INTO BETTY STREET, LEFT INTO WOLHUTER STREET TO WOLHUTER MEN'S HOSTEL. FROM WOLHUTER MEN'S HOSTEL RETURN TO NQUTU ALONG THE SAME ROUTE DESCRIBED IN (I) ABOVE IN REVERSE.

RESTRICTION

THAT NO PASSENGER BE PICKED UP OR SET DOWN AT ANY POINT OTHER THAN NQUTU, BLOODRIVIER AND THE TERMINUS IN JOHANNESBURG.

ROUTE: 5

ULUNDI TO BARAGWANATH

FORWARD JOURNEY

DEPART ULUNDI BUS TERMINUS (DISTRICT OF MAHLABATHINI) AND TURN LEFT INTO ROAD52, CONTINUE ALONG ROAD 53 TO ITS JUNCTION WITH ROAD 47, AT THIS JUNCTION TURN RIGHT AND CONTINUE ALONG THIS ROAD UNTIL YOU REACH THE TURN OFF TO ROAD463, TURN LEFT INTO ROAD 463 AND PROCEED TO MONDIO, AT MONDIO TURN RIGHT INTO ROAD223 AND PROCEED TO THE INTERSECTION OF ROAD 223 AND PROCEED TO THE INTERSECTION OF ROAD 54, TURN RIGHT INTO ROAD 54, CONTINUE WITH ROAD 54 UNTIL IT BECOMES ROAD 41, FOLLOW ROAD 41 UNTIL IT BECOMES ROAD 37, FOLLOW THIS ROAD TO THE JUNCTION OF ROAD 1, TURN RIGHT INTO ROAD 1 AND FOLLOW THIS ROAD UNTIL YOU REACH VOLKSRUST.

PROCEED INTO VOLKSRUST ALONG LAINGSNEK ROAD, TURN LEFT INTO JOUBERT STREET, RIGHT INTO DAN PIENAAR STREET WHICH THEN BECOMES PROVINCIAL ROAD 4 (R23) CONTINUE ALONG PAST PERDEKOP THROUGH MAGISTERIAL DISTRICT OF STANDERTON AND PROCEED INTO STANDERTON ALONG BOTHA STREET, LEFT ALONG HANDEL STREET, RIGHT INTO VRY STREET, RIGHT INTO BURGER STREET TO THE BUS TERMINUS CONTINUE FROM THE BUS TERMINUS ALONG BURGER STREET, TURN RIGHT INTO LOMBARD STREET, LEFT INTO PROVINCIAL MAIN ROAD NUMBER4 (R23) AND PROCEED ALONG THROUGH THE MAGISTERIAL DISTRICTS OF GREYLINGSTAD AND BALFOUR TO THE JUNCTION WITH THE N3, PROCEED INTO THE MAGISTERIAL DISTRICT OF HEIDELBERG ALONG ROAD R103 JOIN SCHOEMAN STREET, TURN LEFT AND PROCEED ALONG VOORTREKKER STREET TO THE HEIDELBERG BUS TERMINUS. FROM THE TERMINUS PROCEED ALONG VOORTREKKER STREET TO VILJOEN STREET, TURN LEFT AND PROCEED TO POORT ROAD, TURN LEFT AND PROCEED ALONG TO THE NIGEL ROAD R51, TURN RIGHT AND PROCEED ALONG TO THE N3 OFF RAMP, TURN LEFT AND JOIN THE N3.

PROCEED ALONG THE N3 TO THE JUNCTION WITH VEREENIGING ROAD IN THE MAGISTERIAL DISTRICT OF ALBERTON, TURN LEFT AND PROCEED ALONG VEREENIGING ROAD, TURN RIGHT INTO COMBRINK STREET PROCEED TO PUTCO BUS STATION. RETURN VIA THE SAME ROUTE TO VEREENIGING ROAD, TURN LEFT AND PROCEED TO HEIDELBERG ROAD (R103), TURN LEFT AND PROCEED ALONG VOORTREKKER ROAD, RE-JOIN HEIDELBERG ROAD (R103) AND PROCEED ALONG TO VICKERS ROAD IN THE MAGISTERIAL DISTRICT OF JOHANNESBURG AND TURN RIGHT, PROCEED ALONG AND JOIN RUVEN ROAD AND PROCEED TO JUNCTION WITH MAIN REEF ROAD, TURN RIGHT AND PROCEED TO PLANTASIE ROAD, TURN RIGHT AND PROCEED TO SANDBERG ROAD, TURN RIGHT AND PROCEED TO DENVER HOSTEL. FROM DENVER HOSTEL PROCEED ALONG SANDBERG ROAD TO KRUGER STREET AND TURN RIGHT PROCEED TO MAIN REEF ROAD, TURN LEFT AND PROCEED TO WOLHUTER STREET, TURN LEFT AND PROCEED TO WOLHUTER MEN'S HOSTEL.

PROCEED ALONG WOLHUTER STREET TURN RIGHT AND JOIN CITY AND SUBURBAN ROAD, TURN LEFT INTO DURBAN STREET, TURN RIGHT INTO END STREET AND JOIN SIEMERT ROAD PROCEED TO MOSELY, TURN LEFT, PROCEED TO END STREET, TURN RIGHT, TURN LEFT INTO JEPPE STREET, LEFT INTO SIMMONDS STREET, RIGHT INTO TROMP STREET, LEFT INTO BOOYSENS JOIN KIMBERLEY ROAD (R29), TURN RIGHT INTO POTCHEFSTROOM ROAD AND PROCEED TO PUTCO BUS STATION AT BARAGWANATH HOSPITAL.

FROM BARAGWANATH HOSPITAL TERMINAL POINT WHICH IS SITUATED IN THE MAGISTERIAL DISTRICT OF JOHANNESBURG, TURN LEFT AND CONTINUE ALONG THE OLD POTCHEFSTROOM ROAD TO ITS JUNCTION WITH ROODEPOORT ROAD, AT THIS JUNCTION TURN RIGHT AND CONTINUE ALONG ROODEPOORT ROAD BEARING LEFT INTO IKWEYI DRIVE, CONTINUE ALONG IKWEYI DRIVE WHICH BECOMES DOBSONVILLE ROAD, CONTINUE ALONG DOBSONVILLE ROAD TO ITS JUNCTION WITH MAIN REEF ROAD (R41) AT THIS JUNCTION TURN LEFT AND CONTINUE ALONG MAIN REEF ROAD (R41) WHICH BECOMES RANDFONTEIN ROAD, CONTINUE ALONG RANDFONTEIN ROAD TURNING RIGHT INTO THE TERMINAL POINT SITUATED IN FRONT OF ROBINSONS EATING HOUSE, IN RANDFONTEIN WHICH IS SITUATED IN THE MAGISTERIAL DISTRICT OF RANDFONTEIN.

THE RETURN JOURNEY WILL BE UNDERTAKEN IN THE REVERSE DIRECTION OF THE FORWARD JOURNEY.

ALTERNATIVELY ROUTES TO BE PRESCRIBED BY THE RELEVANT LOCAL AUTHORITY.

RESTRICTION

ON THE FORWARD JOURNEY TO BARAGWANATH HOSPITAL AND RANDFONTEIN NO PASSENGERS WILL BE PICKED UP IN THE MAGISTERIAL DISTRICT OF ALBERTON AND/OR AT LERATONG HOSPITAL. ON THE RETURN JOURNEY FROM RANDFONTEIN AND BARAGWANATH HOSPITAL NO PASSENGERS WILL BE SET DOWN AT LERATONG HOSPITAL OR IN THE MAGISTERIAL DISTRICT OF ALBERTON.

ROUTE 6

PASSENGERS AND THEIR PERSONAL EFFECTS:

FROM: EZAKHENI TO BARAGWANATH HOSPITAL / RANDFONTEIN AND RETURN

ROUTE DESCRIPTION

FROM THE EZAKHENI SECTION D TERMINAL POINT SITUATED ON AN UNNAMED ROAD IN EZAKHENI TOWNSHIP CONTINUE ALONG THIS UNNAMED ROAD TO ITS JUNCTION WITH UNNAMED ROAD, AT THIS JUNCTION TURN LEFT AND CONTINUE ALONG THIS UNNAMED ROAD TO ITS JUNCTION WITH AN UNNAMED ROAD, AT THIS JUNCTION TURN RIGHT AND CONTINUE ALONG THIS UNNAMED ROAD WHICH ON LEAVING EZAKHENI TOWNSHIP BECOMES ROAD 538, CONTINUE ALONG ROAD 538 TO ITS JUNCTION WITH ROAD 32, AT THIS JUNCTION TURN LEFT AND CONTINUE ALONG ROAD32 TO ITS JUNCTION WITH ROAD 1 AT THIS JUNCTION TURN LEFT AND CONTINUE ALONG ROAD1 WHICH BECOMES NEWCASTLE ROAD, CONTINUE ALONG NEWCASTLE ROAD TO ITS JUNCTION WITH WILLIS ROAD AT THIS JUNCTION TURN LEFT AND CONTINUE ALONG WILLIS ROAD TO ITS JUNCTION WITH ILLING ROAD AT THIS JUNCTION TURN RIGHT AND CONTINUE ALONG ILLING ROAD TO ITS JUNCTION WITH ALFRED STREET, AT THIS JUNCTION TURN RIGHT AND CONTINUE ALONG ALFRED STREET TO ITS JUNCTION WITH CROWSHAW STREET, AT THIS JUNCTION TURN LEFT AND CONTINUE ALONG CROWSHAW STREET WHICH BECOMES LVELL STREET, CONTINUE ALONG LVELL STREET TO ITS JUNCTION WITH ALEXANDRA STREET, AT THIS JUNCTION TURN LEFT AND CONTINUE ALONG ALEXANDRA STREET TO THE ALEXANDRA STREET TERMINAL POINT. FROM THE TERMINAL POINT RETURN ALONG ALEXANDRA STREET TO ITS JUNCTION WITH LVELL STREET, AT THIS JUNCTION TURN LEFT AND CONTINUE ALONG LVELL STREET TO ITS JUNCTION WITH KING STREET, AT THIS JUNCTION TURN RIGHT AND CONTINUE ALONG KING STREET WHICH BECOMES POORT ROAD, CONTINUE ALONG POORT ROAD, WHICH BECOMES HARRISMITH ROAD (R103), CONTINUE ALONG HARRISMITH ROAD (R103) TO ITS JUNCTION



transport

Department:
Transport
Province of KwaZulu-Natal

GAZETTE

LGKZNG43-2020-FEB

REGION: ALL

WITH KING STREET, AT THIS JUNCTION TURN RIGHT AND CONTINUE ALONG KING STREET WHICH BECOMES POORT ROAD, CONTINUE ALONG POORT ROAD, WHICH BECOMES HARRISMITH ROAD (R103) CONTINUE ALONG HARRISMITH ROAD (R103) TO ITS JUNCTION WITH THE N3, AT THIS JUNCTION BEAR LEFT AND CONTINUE ALONG THE N3 BEARING LEFT INTO MCKECHNIE STREET HARRISMITH (MAGISTERIAL DISTRICT OF HARRISMITH) POINT. FROM THE HARRISMITH TERMINAL POINT RETURN ALONG MCKECHNIE STREET BEARING LEFT INTO THE N8, CONTINUE ALONG THE N3 TO ITS JUNCTION WITH R103 AT THE BALFOUR INTERCHANGE, AT THIS JUNCTION BEAR LEFT AND CONTINUE ALONG THE R03 TO ITS JUNCTION WITH THE R23 AT THIS JUNCTION TURN LEFT AND CONTINUE ALONG THE R03 TO ITS JUNCTION WITH THE N3 AT THE OLD BARN INTERCHANGE AT THIS JUNCTION BEAR RIGHT ONTO THE N3 AND CONTINUE ALONG THE N3 TO ITS JUNCTION WITH THE M2, AT THIS JUNCTION BEAR LEFT AND CONTINUE ALONG THE M2 TO ITS JUNCTION WITH BENROSE GLIDE OFF, AT THIS JUNCTION BEAR LEFT AND CONTINUE ALONG THE BENROSE GLIDE OFF TO ITS JUNCTION WITH RUVEN ROAD, AT THIS JUNCTION TURN RIGHT AND CONTINUE ALONG RUVEN ROAD TO ITS JUNCTION WITH THE MAIN REEF ROAD, AT THIS JUNCTION TURN LEFT AND CONTINUE ALONG MAIN REEF ROAD TO ITS JUNCTION WITH WOLHUTER STREET, AT THIS JUNCTION BEAR LEFT AND CONTINUE ALONG WOLHUTER STREET TO ITS JUNCTION WITH END STREET, AT THIS JUNCTION TURN RIGHT AND CONTINUE ALONG END STREET, TO ITS JUNCTION WITH SIEMERT ROAD, AT THIS JUNCTION BEAR RIGHT AND CONTINUE ALONG SIEMERT ROAD TO ITS JUNCTION WITH MOSELEY STREET, AT THIS JUNCTION TURN LEFT AND CONTINUE ALONG MOSELEY STREET TO ITS JUNCTION WITH END STREET AT THIS JUNCTION TURN RIGHT AND CONTINUE ALONG END STREET TO ITS JUNCTION WITH JEPPE STREET, AT THIS JUNCTION TURN LEFT AND CONTINUE ALONG JEPPE STREET TO ITS JUNCTION WITH WANDERERS STREET AT THIS JUNCTION TURN RIGHT AND CONTINUE ALONG WANDERERS STREET TO ITS JUNCTION WITH SMIT STREET, AT THIS JUNCTION TURN RIGHT AND CONTINUE ALONG SMIT STREET TO ITS JUNCTION WITH KLEIN STREET, AT THIS JUNCTION TURN RIGHT AND CONTINUE ALONG KLEIN STREET TURNING LEFT INTO THE NOORD STREET TERMINAL POINT. FROM THE NOORD STREET TERMINAL POINT CONTINUE THROUGH THE TERMINAL TO ITS JUNCTION WITH TWIST STREET BUS LANE, AT THIS JUNCTION TURN LEFT AND CONTINUE ALONG THE TWIST STREET BUS LANE TO ITS JUNCTION WITH WOLMARANS STREET, AT THIS JUNCTION TURN LEFT AND CONTINUE ALONG WOLMARANS STREET (WHICH BECOMES VILJOEN STREET) CONTINUE ALONG VILJOEN STREET (WHICH BECOMES SMIT STREET) CONTINUE ALONG SMIT STREET TO ITS JUNCTION WITH M1 AT THIS JUNCTION TURN RIGHT AND BEAR LEFT ONTO THE M1 AND CONTINUE ALONG THE M1 TO ITS JUNCTION WITH THE SOWETO GLIDE OFF, AT THIS JUNCTION BEAR LEFT AND CONTINUE ALONG THE SOWETO GLIDE OFF TO ITS JUNCTION WITH THE OLD POTCHEFSTROOM ROAD, AT THIS JUNCTION TURN RIGHT AND CONTINUE ALONG THE OLD POTCHEFSTROOM ROAD TO THE BARAGWANATH HOSPITAL TERMINAL POINT SITUATED IN SOWETO TOWNSHIP IN THE MAGISTERIAL DISTRICT OF JOHANNESBURG.

RETURN JOURNEY

FROM THE BARAGWANATH HOSPITAL TERMINAL POINT IN SOWETO TOWNSHIP JOHANNESBURG, CONTINUE ALONG THE OLD POTCHEFSTROOM ROAD TO ITS JUNCTION WITH THE M1, AT THIS JUNCTION TURN LEFT AND CONTINUE ALONG THE M1 TO ITS JUNCTION WITH THE BRAAMFONTEIN GLIDE OFF, AT THIS JUNCTION BEAR LEFT AND CONTINUE ALONG WITH THE BRAAMFONTEIN GLIDE OFF TO ITS JUNCTION WITH SMIT STREET, AT THIS JUNCTION TURN LEFT AND CONTINUE ALONG SMIT STREET TO ITS JUNCTION WITH KLEIN STREET AT THIS JUNCTION TURN RIGHT AND CONTINUE ALONG KLEIN STREET BEARING LEFT INTO THE NOORD STREET TERMINAL POINT, FROM THE NOORD STREET TERMINAL POINT CONTINUE THROUGH THE TERMINAL POINT TO ITS JUNCTION WITH TWIST STREET BUS LANE AT THIS JUNCTION TURN RIGHT AND CONTINUE ALONG TWIST STREET BUS LANE TO ITS JUNCTION WITH PLEIN STREET, AT THIS JUNCTION TURN RIGHT AND CONTINUE ALONG PLEIN STREET TO ITS JUNCTION WITH EDITH CAVELL STREET, AT THIS JUNCTION TURN LEFT AND CONTINUE ALONG EDITH CAVELL STREET TO ITS JUNCTION WITH BREE STREET, AT THIS JUNCTION TURN LEFT AND CONTINUE ALONG BREE STREET TO ITS JUNCTION WITH END STREET, AT THIS JUNCTION TURN LEFT AND CONTINUE ALONG END STREET TO ITS JUNCTION WITH ROCKEY STREET AT THIS JUNCTION TURN RIGHT AND CONTINUE ALONG ROCKEY STREET TO ITS JUNCTION WITH VAN BEEK STREET, AT THIS JUNCTION TURN RIGHT AND CONTINUE ALONG VAN BEEK STREET TO ITS JUNCTION WITH BEACON ROAD, AT THIS JUNCTION TURN LEFT AND CONTINUE ALONG BEACON ROAD TO ITS JUNCTION WITH PAGE AND SHORE STREET, AT THIS JUNCTION TURN RIGHT AND CONTINUE ALONG PAGE STREET TO ITS JUNCTION WITH MARKET STREET, AT THIS JUNCTION TURN LEFT AND CONTINUE ALONG MARKET STREET TO ITS JUNCTION WITH BETTY STREET, AT THIS JUNCTION TURN RIGHT AND CONTINUE ALONG BETTY STREET TO ITS JUNCTION WITH WOLHUTER STREET, AT THIS JUNCTION BEAR LEFT INTO MAIN REEF ROAD AND CONTINUE ALONG MAIN REEF ROAD TO ITS JUNCTION WITH M2, AT THIS JUNCTION TURN RIGHT AND CONTINUE ALONG THE M2 TO ITS JUNCTION WITH THE N3 TO ITS JUNCTION WITH R554, AT THIS JUNCTION TURN LEFT AND CONTINUE ALONG THE R554 TO ITS JUNCTION WITH R103, AT THIS JUNCTION TURN RIGHT AND CONTINUE ALONG THE R103, FROM THIS POINT THE RETURN JOURNEY WILL BE UNDERTAKEN IN THE REVERSE DIRECTION OF THE FORWARD JOURNEY. ALTERNATIVELY ROUTES TO BE PRESCRIBED BY THE RELEVANT LOCAL AUTHORITY.

SUBJECT TO THE CONDITION:

A. THAT PASSENGERS SHALL ONLY BE PICKED UP AND SET DOWN ACCORDING TO THE TIMETABLE AND

B. THAT THIS TRANSPORTATION SHALL ONLY BE CONDUCTED BY MEANS OF A SINGLE DECKER BUS WITH A SEATING CAPACITY OF NOT LESS THAN 60 (SIXTY) PASSENGERS.

ROUTE: 6(A)

PASSENGERS AND THEIR PERSONAL EFFECTS:

ROUTE: EZAKHENI TO BARAGWANATH / RANDFONTEIN AND RETURN

ROUTE DESCRIPTION

FROM THE EZAKHENI SECTION D TERMINAL POINT SITUATED ON AN UNNAMED ROAD IN EZAKHENI TOWNSHIP CONTINUE ALONG THIS UNNAMED ROAD TO ITS JUNCTION WITH AN UNNAMED ROAD, AT THIS JUNCTION TURN LEFT AND CONTINUE ALONG THIS UNNAMED ROAD TO ITS JUNCTION WITH UNNAMED ROAD, AT THIS JUNCTION TURN RIGHT AND CONTINUE ALONG THIS UNNAMED ROAD, AT THIS JUNCTION TURN RIGHT AND CONTINUE ALONG THIS UNNAMED ROAD WHICH ON LEAVING EZAKHENI TOWNSHIP BECOMES ROAD 538, CONTINUE ALONG ROAD 538 TO ITS JUNCTION WITH ROAD 32, AT THIS JUNCTION TURN LEFT AND CONTINUE ALONG ROAD 1 TO ITS JUNCTION WITH ROAD 1, AT THIS JUNCTION TURN LEFT AND CONTINUE ALONG ROAD 1 WHICH BECOMES NEWCASTLE ROAD, CONTINUE ALONG NEWCASTLE ROAD TO ITS JUNCTION WITH WILLIS ROAD, AT THIS JUNCTION TURN LEFT AND CONTINUE ALONG WILLIS ROAD TO ITS JUNCTION WITH ILLING ROAD, AT THIS JUNCTION TURN RIGHT AND CONTINUE ALONG ILLING ROAD TO ITS JUNCTION WITH ALFRED STREET, AT THIS JUNCTION TURN RIGHT AND CONTINUE ALONG ALFRED STREET TO ITS JUNCTION WITH CROWSHAW STREET, AT THIS JUNCTION TURN LEFT AND CONTINUE ALONG CROWSHAW STREET WHICH BECOMES LYLELL STREET, CONTINUE ALONG LYLELL STREET TO ITS JUNCTION WITH ALEXANDRA STREET, AT THIS JUNCTION TURN LEFT AND CONTINUE ALONG ALEXANDRA STREET TO THE ALEXANDRA STREET TERMINAL POINT, FROM THE TERMINAL POINT RETURN ALONG ALEXANDRA STREET TO ITS JUNCTION WITH LYLELL STREET, AT THIS JUNCTION TURN LEFT AND CONTINUE ALONG LYLELL STREET TO ITS JUNCTION WITH KING STREET, AT THIS JUNCTION TURN RIGHT AND CONTINUE ALONG KING STREET WHICH BECOMES POORT ROAD, CONTINUE ALONG POORT ROAD, WHICH BECOMES HARRISMITH ROAD (R103), CONTINUE ALONG HARRISMITH ROAD (R103) TO ITS JUNCTION WITH THE N3, AT THIS JUNCTION BEAR LEFT AND CONTINUE ALONG THE N8 BEARING LEFT INTO MCKECHNIE STREET HARRISMITH (MAGISTERIAL DISTRICT OF HARRISMITH), CONTINUE ALONG MCKECHNIE STREET BEARING LEFT INTO THE HARRISMITH TERMINAL POINT, FROM THE HARRISMITH POINT RETURN ALONG MCKECHNIE STREET BEARING LEFT INTO THE N8, CONTINUE ALONG THE N3 TO ITS JUNCTION WITH THE R103 AT THE BALFOUR INTERCHANGE, AT THIS JUNCTION BEAR LEFT AND CONTINUE ALONG THE R103 TO ITS JUNCTION WITH THE R23, AT THIS JUNCTION TURN LEFT AND CONTINUE ALONG THE R03 TO ITS JUNCTION WITH THE N3 AT THE OLD BARN INTERCHANGE, AT THIS JUNCTION BEAR RIGHT ONTO THE N3 AND CONTINUE ALONG THE N3 TO ITS JUNCTION WITH THE M2, AT THIS JUNCTION BEAR LEFT AND CONTINUE ALONG THE M2 TO ITS JUNCTION WITH THE BENROSE GLIDE OFF, AT THIS JUNCTION BEAR LEFT AND CONTINUE ALONG THE BENROSE GLIDE OFF TO ITS JUNCTION WITH RUVEN ROAD, AT THIS JUNCTION TURN RIGHT AND CONTINUE ALONG RUVEN ROAD TO ITS JUNCTION WITH THE MAIN REEF ROAD, AT THIS JUNCTION TURN LEFT AND CONTINUE ALONG MAIN REEF ROAD TO ITS JUNCTION WITH WOLHUTER STREET, AT THIS JUNCTION BEAR LEFT AND CONTINUE ALONG WOLHUTER STREET TO ITS JUNCTION WITH END STREET, AT THIS JUNCTION TURN RIGHT AND CONTINUE ALONG END STREET, AT THIS JUNCTION BEAR LEFT AND CONTINUE ALONG SIEMERT ROAD TO ITS JUNCTION WITH MOSELEY STREET, AT THIS JUNCTION TURN LEFT AND CONTINUE ALONG MOSELEY STREET TO ITS JUNCTION WITH END STREET, AT THIS JUNCTION TURN RIGHT AND CONTINUE ALONG END STREET TO ITS JUNCTION WITH JEPPE STREET, AT THIS JUNCTION TURN LEFT AND CONTINUE ALONG JEPPE STREET TO ITS JUNCTION WITH WANDERERS STREET WITH SMIT STREET, AT THIS JUNCTION TURN RIGHT AND CONTINUE ALONG SMIT STREET TO ITS JUNCTION WITH KLEIN STREET, AT THIS JUNCTION TURN RIGHT AND CONTINUE ALONG KLEIN STREET TURNING LEFT INTO THE NOORD STREET TERMINAL POINT, FROM THE NOORD STREET TERMINAL POINT CONTINUE THROUGH THE TERMINAL TO ITS JUNCTION WITH THE TWIST STREET BUS LANE, AT THIS JUNCTION TURN LEFT AND CONTINUE ALONG THE TWIST STREET BUS LANE TO ITS JUNCTION WITH WOLMARANS STREET, AT THIS JUNCTION TURN LEFT AND CONTINUE ALONG WOLMARANS STREET (WHICH BECOMES VILJOEN STREET) CONTINUE ALONG VILJOEN STREET (WHICH BECOMES SMIT STREET), CONTINUE ALONG SMIT STREET TO ITS JUNCTION WITH THE M1 AT THIS JUNCTION TURN RIGHT AND BEAR LEFT ONTO THE M1 AND CONTINUE ALONG THE M1 TO ITS JUNCTION WITH THE SOWETO GLIDE OFF, AT THIS JUNCTION BEAR LEFT AND CONTINUE ALONG THE SOWETO GLIDE OFF TO ITS JUNCTION WITH THE OLD POTCHEFSTROOM ROAD, AT THIS JUNCTION TURN RIGHT AND CONTINUE ALONG THE OLD POTCHEFSTROOM ROAD TO THE BARAGWANATH HOSPITAL TERMINAL POINT SITUATED IN SOWETO TOWNSHIP, JOHANNESBURG IN THE MAGISTERIAL DISTRICT OF JOHANNESBURG. FROM THE BARAGWANATH HOSPITAL TERMINAL POINT WHICH IS SITUATED IN THE MAGISTERIAL DISTRICT OF JOHANNESBURG TURN LEFT AND CONTINUE ALONG THE OLD POTCHEFSTROOM ROAD TO ITS JUNCTION WITH ROODEPOORT ROAD, AT THIS JUNCTION TURN RIGHT AND CONTINUE ALONG ROODEPOORT ROAD BEARING LEFT INTO LKWEZI DRIVE, CONTINUE ALONG LKWEZI DRIVE WHICH BECOMES DOBSONVILLE ROAD, CONTINUE ALONG DOBSONVILLE ROAD TO ITS JUNCTION WITH MAIN REEF ROAD (R41) AT THIS JUNCTION TURN LEFT AND CONTINUE ALONG MAIN REEF ROAD (R41) WHICH BECOMES RANDFONTEIN ROAD,



transport

Department:
Transport
Province of KwaZulu-Natal

GAZETTE

LGKZNG43-2020-FEB

REGION: ALL

CONTINUE ALONG RANDFONTEIN ROAD TURNING RIGHT INTO THE TERMINAL POINT SITUATED IN FRONT OF ROBINSONS EATING HOUSE, IN RANDFONTEIN WHICH IS SITUATED IN THE MAGISTERIAL DISTRICT OF RANDFONTEIN .
ALTERNATIVELY ROUTES TO BE PRESCRIBED BY THE RELEVANT LOCAL AUTHORITY.
SUBJECT TO THE CONDITION THAT NO INTERMEDIATE PASSENGERS BE PICKED UP OR SET DOWN BETWEEN BARAGWANATH AND LERATONG HOSPITAL ON BOTH THE FORWARD AND RETURN JOURNEY. BOTH POINTS INCLUSIVE
RETURN JOURNEY

FROM THE TERMINAL POINT SITUATED IN FRONT OF ROBINSONS EATING HOUSE IN RANDFONTEIN WHICH IS SITUATED IN THE MAGISTERIAL DISTRICT OF RANDFONTEIN TURN LEFT INTO RANDFONTEIN ROAD AND CONTINUE ALONG RANDFONTEIN ROAD WHICH BECOMES MAIN REEF ROAD (R41) CONTINUE ALONG MAIN REEF ROAD TO ITS JUNCTION WITH DOBSONVILLE ROAD, AT THIS JUNCTION TURN RIGHT AND CONTINUE ALONG DOBSONVILLE ROAD, BEARING LEFT INTO IKWEZI DRIVE, CONTINUE ALONG IKWEZI DRIVE WHICH BECOMES ROODEPOORT ROAD, CONTINUE ALONG ROODEPOORT ROAD TO ITS JUNCTION WITH THE OLD POTCHEFSTROOM ROAD AT THIS JUNCTION TURN LEFT AND CONTINUE ALONG THE OLD POTCHEFSTROOM ROAD BEARING LEFT INTO THE BARAGWANATH HOSPITAL TERMINAL POINT, SITUATED IN SOWETO TOWNSHIP, JOHANNESBURG II THE MAGISTERIAL DISTRICT OF JOHANNESBURG, FROM THE BARAGWANATH HOSPITAL TERMINAL POINT WHICH IS SITUATED IN THE MAGISTERIAL DISTRICT OF JOHANNESBURG, TURN RIGHT AND CONTINUE ALONG THE OLD POTCHEFSTROOM ROAD TO ITS JUNCTION WITH THE M1, AT THIS JUNCTION TURN LEFT AND CONTINUE ALONG THE M1 TO ITS JUNCTION WITH THE BRAAMFONTEIN GLIDE OFF, AT THIS JUNCTION BEAR LEFT AND CONTINUE ALONG THE BRAAMFONTEIN GLIDE OFF TO ITS JUNCTION WITH SMIT STREET, AT THIS JUNCTION TURN LEFT AND CONTINUE ALONG SMIT STREET TO ITS JUNCTION WITH KLEIN STREET, AT THIS JUNCTION TURN RIGHT AND CONTINUE ALONG KLEIN STREET TERMINAL POINT CONTINUE THROUGH THE TERMINAL POINT TO ITS JUNCTION WITH THE TWIST STREET BUS LANE AT THIS JUNCTION TURN RIGHT AND CONTINUE ALONG TWIST STREET BUS LANE TO ITS JUNCTION WITH PLEIN STREET, TO ITS JUNCTION WITH EDITH CAVELL STREET, AT THIS JUNCTION TURN LEFT AND CONTINUE ALONG EDITH CAVELL STREET TO ITS JUNCTION WITH BREE STREET, AT THIS JUNCTION TURN LEFT AND CONTINUE ALONG BREE STREET TO ITS JUNCTION WITH END STREET, AT THIS JUNCTION TURN LEFT AND CONTINUE ALONG END STREET TO ITS JUNCTION WITH ROCKEY STREET, AT THIS JUNCTION TURN RIGHT AND CONTINUE ALONG ROCKEY STREET TO ITS JUNCTION WITH VAN BEEK STREET, AT THIS JUNCTION TURN RIGHT AND CONTINUE ALONG VAN BEEK STREET TO ITS JUNCTION WITH BEACON ROAD, AT THIS JUNCTION TURN LEFT AND CONTINUE ALONG BEACON ROAD TO ITS JUNCTION WITH PAGE AND SHORE STREET, AT THIS JUNCTION TURN RIGHT AND CONTINUE ALONG PAGE STREET TO ITS JUNCTION WITH MARKET STREET, AT THIS JUNCTION TURN LEFT AND CONTINUE ALONG MARKET STREET TO ITS JUNCTION WITH BETTY STREET, AT THIS JUNCTION TURN RIGHT AND CONTINUE ALONG BETTY STREET TO ITS JUNCTION WITH WOLHUTER STREET, AT THIS JUNCTION BEAR LEFT INTO MAIN REEF ROAD AND CONTINUE ALONG MAIN ROAD TO ITS JUNCTION WITH M2, AT THIS JUNCTION TURN RIGHT AND CONTINUE ALONG THE M2 TO ITS JUNCTION WITH THE N3 GLIDE OFF, AT THIS JUNCTION BEAR LEFT ONTO THE N8 AND CONTINUE ALONG THE N3 TO ITS JUNCTION WITH THE R103 AT THE OLD BARN INTERCHANGE, AT THIS JUNCTION TURN LEFT AND CONTINUE ALONG THE R103, TO ITS JUNCTION WITH ROAD 23, AT THIS JUNCTION WITH THE N3 AT THE BALFOUR INTERCHANGE, AT THIS JUNCTION BEAR RIGHT AND CONTINUE ALONG THE N3 TO ITS JUNCTION WITH MCKECHNIE STREET HARRISMITH (MAGISTERIAL DISTRICT OF HARRISMITH) AT THIS JUNCTION TURN RIGHT AND CONTINUE ALONG MCKECHNIE STREET BEARING LEFT INTO THE HARRISMITH TERMINAL POINT, FROM THE HARRISMITH TERMINAL POINT RETURN ALONG MCKECHNIE STREET AND BEAR LEFT ONTO THE N3 CONTINUE ALONG THE N3 TO ITS JUNCTION WITH R103 AT THIS JUNCTION BEAR LEFT AND CONTINUE ALONG THE R103 WHICH BECOMES POORT ROAD, CONTINUE ALONG POORT ROAD WHICH BECOMES KING STREET CONTINUE ALONG KING STREET TO ITS JUNCTION WITH LVELL STREET AT THIS JUNCTION TURN LEFT AND CONTINUE ALONG LVELL STREET TO ITS JUNCTION WITH ALEXANDRA STREET AT THIS JUNCTION TURN RIGHT AND CONTINUE ALONG ALEXANDRA STREET TO THE ALEXANDRA STREET TERMINAL POINT, FROM THE ALEXANDRA STREET TERMINAL POINT RETURN ALONG ALEXANDRA STREET TO ITS JUNCTION WITH LVELL STREET, AT THIS JUNCTION TURN RIGHT AND CONTINUE ALONG LVELL STREET WHICH BECOMES CROWSHAW STREET, CONTINUE ALONG CROWSHAW STREET TO ITS JUNCTION WITH ALFRED STREET AT THIS JUNCTION TURN RIGHT AND CONTINUE ALONG ALFRED STREET TO ITS JUNCTION WITH ILLING ROAD, AT THIS JUNCTION TURN LEFT AND CONTINUE ALONG ILLING ROAD TO ITS JUNCTION WITH NEWCASTLE ROAD, AT THIS JUNCTION TURN LEFT AND CONTINUE ALONG WILLIS ROAD TO ITS JUNCTION WITH NEWCASTLE ROAD, AT THIS JUNCTION TURN RIGHT AND CONTINUE ALONG NEWCASTLE ROAD WHICH BECOMES ROAD1 CONTINUE ALONG ROAD 1 TO ITS JUNCTION WITH ROAD 32 AT THIS JUNCTION TURN RIGHT AND CONTINUE ALONG ROAD32 TO ITS JUNCTION WITH ROAD 538, AT THIS JUNCTION TURN RIGHT AND CONTINUE ALONG ROAD538 WHICH ON ENTERING EZAKHENI BECOMES AN UNNAMED ROAD CONTINUE ALONG THIS UNNAMED ROAD TO ITS JUNCTION WITH AN UNNAMED ROAD AT THIS JUNCTION TURN LEFT AND CONTINUE ALONG THIS UNNAMED ROAD TO ITS JUNCTION WITH AN UNNAMED ROAD TO THE TERMINAL POINT SITUATED ON AN UNNAMED ROAD IN SECTION D.

EZAKHENI TOWNSHIP (MAGISTERIAL DISTRICT OF KLIPPRIVER)

ALTERNATIVELY ROUTES TO BE PRESCRIBED BY THE RELEVANT LOCAL AUTHORITY.

SUBJECT TO THE CONDITION THAT NO INTERMEDIATE PASSENGERS BE PICKED UP OR SET DOWN BETWEEN BARAGWANATH AND LERATONG HOSPITAL ON BOTH THE FORWARD AND RETURN JOURNEY. BOTH POINTS INCLUSIVE
ROUTE 6(B)

PASSENGERS AND PERSONAL EFFECTS:

FROM: EZAKHENI TO BARAGWANATH HOSPITAL / RANDFONTEIN AND RETURN
ROUTE DESCRIPTION

FROM THE EZAKHENI SECTION D TERMINAL POINT SITUATED ON UNNAMED ROAD IN EZAKHENI TOWNSHIP CONTINUE ALONG THIS UNNAMED ROAD TO ITS JUNCTION WITH AN UNNAMED ROAD, AT THIS JUNCTION TURN LEFT AND CONTINUE ALONG THIS UNNAMED ROAD TO ITS JUNCTION WITH AN UNNAMED ROAD, AT THIS JUNCTION TURN RIGHT AND CONTINUE ALONG THIS UNNAMED ROAD WHICH ON LEAVING EZAKHENI TOWNSHIP BECOMES ROAD 538, CONTINUE ALONG ROAD 538 TO ITS JUNCTION WITH ROAD 32, AT THIS JUNCTION TURN LEFT AND CONTINUE ALONG ROAD32 TO ITS JUNCTION WITH ROAD 1 AT THIS JUNCTION TURN LEFT AND CONTINUE ALONG ROAD1 WHICH BECOMES NEWCASTLE ROAD, CONTINUE ALONG NEWCASTLE ROAD TO ITS JUNCTION WITH WILLIS ROAD, AT THIS JUNCTION TURN LEFT AND CONTINUE ALONG WILLIS ROAD TO ITS JUNCTION WITH ILLING ROAD, AT THIS JUNCTION TURN RIGHT AND CONTINUE ALONG ILLING ROAD TO ITS JUNCTION WITH ALFRED STREET AT THIS JUNCTION TURN RIGHT AND CONTINUE ALONG ALFRED STREET TO ITS JUNCTION WITH CROWSHAW STREET, AT THIS JUNCTION TURN LEFT AND CONTINUE ALONG CROWSHAW STREET WHICH BECOMES LVELL STREET, CONTINUE ALONG LVELL STREET TO ITS JUNCTION WITH ALEXANDRA STREET, AT THIS JUNCTION TURN LEFT AND CONTINUE ALONG ALEXANDRA STREET TO THE ALEXANDRA STREET TERMINAL POINT, FROM THE TERMINAL POINT RETURN ALONG ALEXANDRA STREET TO ITS JUNCTION WITH LVELL STREET, AT THIS JUNCTION TURN LEFT AND CONTINUE ALONG LVELL STREET TO ITS JUNCTION WITH KING STREET AT THIS JUNCTION TURN RIGHT AND CONTINUE ALONG KING STREET WHICH BECOMES POORT ROAD CONTINUE ALONG POORT ROAD, WHICH BECOMES HARRISMITH ROAD (R103), CONTINUE ALONG HARRISMITH ROAD (R103) TO ITS JUNCTION WITH THE N3, AT THIS JUNCTION BEAR LEFT AND CONTINUE ALONG THE N3 BEARING LEFT INTO MCKECHNIE STREET HARRISMITH (MAGISTERIAL DISTRICT OF HARRISMITH) CONTINUE ALONG L MCKECHNIE STREET BEARING LEFT INTO THE HARRISMITH TERMINAL POINT, FROM THE HARRISMITH TERMINAL POINT RETURN ALONG MCKECHNIE STREET BEARING LEFT INTO THE N3, CONTINUE ALONG THE N3 TO ITS JUNCTION WITH THE R103 AT THE BALFOUR INTERCHANGE.

AT THIS JUNCTION BEAR LEFT AND CONTINUE ALONG THE R103 TO ITS JUNCTION WITH THE R23, AT THIS JUNCTION TURN LEFT AND CONTINUE ALONG THE R103 TO ITS JUNCTION WITH THE N3 AT THE OLD BARN INTERCHANGE, AT THIS JUNCTION BEAR RIGHT ONTO THE N8 AND CONTINUE ALONG THE N3 TO ITS JUNCTION WITH THE M2, AT THIS JUNCTION BEAR LEFT AND CONTINUE ALONG THE M2 TO ITS JUNCTION WITH THE BENROSE GLIDE OFF, AT THIS JUNCTION BEAR LEFT AND CONTINUE ALONG THE BENROSE GLIDE OFF TO ITS JUNCTION WITH RUVEN ROAD, AT THIS JUNCTION TURN RIGHT AND CONTINUE ALONG RUVEN ROAD TO ITS JUNCTION WITH THE MAIN REEF ROAD, AT THIS JUNCTION TURN LEFT AND CONTINUE ALONG MAIN REEF ROAD TO ITS JUNCTION WITH WOLHUTER STREET, AT THIS JUNCTION BEAR LEFT AND CONTINUE ALONG WOLHUTER STREET TO ITS JUNCTION WITH END STREET, AT THIS JUNCTION TURN RIGHT AND CONTINUE ALONG END STREET TO ITS JUNCTION WITH SIEMERT ROAD, AT THIS JUNCTION BEAR RIGHT AND CONTINUE ALONG SIEMERT ROAD TO ITS JUNCTION WITH MOSELEY STREET, AT THIS JUNCTION TURN LEFT AND CONTINUE ALONG MOSELEY STREET TO ITS JUNCTION WITH END STREET, AT THIS JUNCTION TURN RIGHT AND CONTINUE ALONG END STREET TO ITS JUNCTION WITH JEPPE STREET, AT THIS JUNCTION TURN LEFT AND CONTINUE ALONG JEPPE STREET TO ITS JUNCTION WITH WANDERERS STREET, AT THIS JUNCTION TURN RIGHT AND CONTINUE ALONG WANDERERS STREET, TO ITS JUNCTION WITH SMIT STREET, AT THIS JUNCTION TURN RIGHT AND CONTINUE ALONG SMIT STREET TO ITS JUNCTION WITH KLEIN STREET, AT THIS JUNCTION TURN RIGHT AND CONTINUE ALONG KLEIN STREET TURNING LEFT INTO THE NOORD STREET TERMINAL POINT, FROM THE NOORD STREET TERMINAL POINT CONTINUE THROUGH THE TERMINAL TO ITS JUNCTION WITH THE TWIST STREET BUS LANE, AT THIS JUNCTION TURN LEFT AND CONTINUE ALONG THE TWIST STREET BUS LANE TO ITS JUNCTION WITH WOLMARANS STREET, AT THIS JUNCTION TURN LEFT CONTINUE ALONG WOLMARANS STREET (WHICH BECOMES VILJOEN STREET) CONTINUE ALONG VILJOEN STREET (WHICH BECOMES SMIT STREET) CONTINUE ALONG SMIT STREET TO ITS JUNCTION WITH THE M1 AT THIS JUNCTION TURN RIGHT AND BEAR LEFT ONTO THE M AND CONTINUE ALONG THE M1 TO ITS JUNCTION WITH THE SOWETO GLIDE OFF, AT THIS JUNCTION BEAR LEFT AND CONTINUE ALONG THE SOWETO GLIDE OFF, TO ITS JUNCTION WITH THE OLD POTCHEFSTROOM ROAD, AT THIS JUNCTION TURN RIGHT AND CONTINUE ALONG THE OLD POTCHEFSTROOM ROAD TO THE BARAGWANATH HOSPITAL TERMINAL POINT SITUATED IN SOWETO TOWNSHIP, JOHANNESBURG IN THE MAGISTERIAL DISTRICT OF JOHANNESBURG, FROM THE BARAGWANATH HOSPITAL TERMINAL POINT WHICH IS SITUATED IN THE MAGISTERIAL DISTRICT OF JOHANNESBURG TURN RIGHT AND CONTINUE ALONG THE OLD POTCHEFSTROOM ROAD TO ITS JUNCTION WITH RIFLE RAND ROAD, AT THIS JUNCTION TURN LEFT AND CONTINUE ALONG RIFLE RANGE ROAD AND CONTINUE ALONG



transport

Department:
Transport
Province of KwaZulu-Natal

GAZETTE

LGKZNG43-2020-FEB

REGION: ALL

BARAGWANATH ROAD TO ITS JUNCTION WITH MAIN REEF ROAD (R41) AT THIS JUNCTION TURN LEFT AND CONTINUE ALONG MAIN REEF ROAD (R41) WHICH BECOMES RANDFONTEIN ROAD, CONTINUE ALONG RANDFONTEIN ROAD TURNING RIGHT INTO THE TERMINAL POINT SITUATED IN FRONT OF ROBINSONS EATING HOUSE IN RANDFONTEIN WHICH IS SITUATED IN THE MAGISTERIAL DISTRICT OF RANDFONTEIN.

ALTERNATIVELY ROUTE TO BE PRESCRIBED BY THE RELEVANT AUTHORITY

SUBJECT TO THE CONDITION THAT NO INTERMEDIATE PASSENGERS BE PICKED UP OR SET DOWN BETWEEN BARAGWANATH AND LERATONG HOSPITAL ON BOTH FORWARD AND RETURN JOURNEY, BOTH POINTS INCLUSIVE.

RETURN JOURNEY

FROM THE TERMINAL POINT SITUATED IN FRONT OF ROBINSONS EATING HOUSE IN RANDFONTEIN WHICH IS SITUATED IN THE MAGISTERIAL DISTRICT OF RANDFONTEIN TURN LEFT INTO RANDFONTEIN ROAD AND CONTINUE ALONG RANDFONTEIN ROAD WHICH BECOMES MAIN REEF ROAD (R41) CONTINUE ALONG MAIN REEF ROAD TO ITS JUNCTION WITH BARAGWANATH ROAD AT THIS JUNCTION TURN RIGHT AND CONTINUE ALONG BARAGWANATH ROAD TO THE JUNCTION WITH RIFLE RANGE ROAD, AT THIS JUNCTION TURN RIGHT AND CONTINUE ALONG RIFLE RANGE ROAD TO ITS JUNCTION WITH THE OLD POTCHEFSTROOM ROAD AT THIS JUNCTION TURN RIGHT AND CONTINUE ALONG THE OLD POTCHEFSTROOM ROAD BEARING RIGHT INTO THE BARAGWANATH HOSPITAL TERMINAL POINT, SITUATED IN SOWETO TOWNSHIP, JOHANNESBURG IN THE MAGISTERIAL DISTRICT OF JOHANNESBURG, FROM THE BARAGWANATH HOSPITAL TERMINAL POINT WHICH IS SITUATED IN THE MAGISTERIAL DISTRICT OF JOHANNESBURG, TURN RIGHT AND CONTINUE ALONG THE OLD POTCHEFSTROOM ROAD TO ITS JUNCTION WITH THE M1, AT THIS JUNCTION TURN LEFT AND CONTINUE ALONG THE M1 TO ITS JUNCTION WITH THE BRAAMFONTEIN GLIDE OFF, AT THIS JUNCTION BEAR LEFT AND CONTINUE ALONG THE BRAAMFONTEIN GLIDE OFF TO ITS JUNCTION WITH SMIT STREET TO ITS JUNCTION WITH KLEIN STREET AT THIS JUNCTION TURN RIGHT AND CONTINUE ALONG KLEIN STREET BEARING LEFT INTO THE NOORD STREET TERMINAL POINT CONTINUE THROUGH THE TERMINAL POINT TO ITS JUNCTION WITH TWIST STREET BUS LANE, AT THIS JUNCTION TURN RIGHT AND CONTINUE ALONG TWIST STREET BUS LANE, TO ITS JUNCTION WITH PLEIN STREET, AT THIS JUNCTION TURN RIGHT AND CONTINUE ALONG PLEIN TO ITS JUNCTION WITH EDITH CAVELL STREET, AT THIS JUNCTION TURN LEFT AND CONTINUE ALONG EDITH CAVELL STREET TO ITS JUNCTION WITH BREE STREET, AT THIS JUNCTION TURN LEFT AND CONTINUE ALONG BREE STREET TO ITS JUNCTION WITH END STREET, AT THIS JUNCTION TURN LEFT AND CONTINUE ALONG END STREET TO ITS JUNCTION WITH ROCKEY STREET, AT THIS JUNCTION TURN RIGHT AND CONTINUE ALONG ROCKEY STREET TO ITS JUNCTION WITH VAN BEEK STREET, AT THIS JUNCTION TURN RIGHT AND CONTINUE ALONG VAN BEEK STREET TO ITS JUNCTION WITH BEACON ROAD, AT THIS JUNCTION TURN LEFT AND CONTINUE ALONG BEACON ROAD TO ITS JUNCTION WITH PAGE AND SHORE STREET, AT THIS JUNCTION TURN RIGHT AND CONTINUE ALONG PAGE STREET TO ITS JUNCTION WITH MARKET STREET, AT THIS JUNCTION TURN LEFT AND CONTINUE ALONG MARKET STREET TO ITS JUNCTION WITH BETTY STREET, AT THIS JUNCTION TURN RIGHT AND CONTINUE ALONG BETTY STREET TO ITS JUNCTION WITH WOLHUTER STREET, AT THIS JUNCTION BEAR LEFT INTO MAIN REEF ROAD AND CONTINUE ALONG MAIN REEF ROAD TO ITS JUNCTION WITH M2, AT THIS JUNCTION TURN RIGHT AND CONTINUE ALONG THE M2 TO ITS JUNCTION WITH THE N3 GLIDE OFF, AT THIS JUNCTION BEAR LEFT ONTO THE N3 AND CONTINUE ALONG THE N3 TO ITS JUNCTION WITH THE R103 AT THE OLD BARAGWANATH INTERCHANGE, AT THIS JUNCTION TURN LEFT AND CONTINUE ALONG THE R103 TO ITS JUNCTION WITH ROAD 23, AT THIS JUNCTION TURN RIGHT AND CONTINUE ALONG THE R103, TO ITS JUNCTION WITH THE N3 AT THE BALFOUR INTERCHANGE, AT THIS JUNCTION BEAR RIGHT AND CONTINUE ALONG THE N3 TO ITS JUNCTION WITH MCKECHNIE STREET HARRISMITH (MAGISTERIAL DISTRICT OF HARRISMITH), AT THIS JUNCTION TURN RIGHT AND CONTINUE ALONG MCKECHNIE STREET BEARING LEFT INTO THE HARRISMITH TERMINAL POINT, FROM THE HARRISMITH TERMINAL POINT RETURN ALONG MCKECHNIE STREET AND BEAR LEFT ONTO THE N3 CONTINUE ALONG THE N3 TO ITS JUNCTION WITH R103, AT THIS JUNCTION BEAR LEFT AND CONTINUE ALONG THE R103 WHICH BECOMES POORT ROAD CONTINUE ALONG POORT ROAD WHICH BECOMES KING STREET, CONTINUE ALONG KING STREET TO ITS JUNCTION WITH LYELL STREET AT THIS JUNCTION TURN LEFT AND CONTINUE ALONG LYELL STREET TO ITS JUNCTION WITH ALEXANDRA STREET, AT THIS JUNCTION TURN RIGHT AND CONTINUE ALONG ALEXANDRA STREET TO BALFOUR INTERCHANGE, AT THIS JUNCTION BEAR RIGHT AND CONTINUE ALONG THE N3 TO ITS JUNCTION WITH MCKECHNIE STREET HARRISMITH (MAGISTERIAL DISTRICT OF HARRISMITH) AT THIS JUNCTION TURN RIGHT AND CONTINUE ALONG MCKECHNIE STREET BEARING LEFT INTO THE HARRISMITH TERMINAL POINT, FROM THE HARRISMITH TERMINAL POINT RETURN ALONG MCKECHNIE STREET AND BEAR LEFT ONTO THE N3 CONTINUE ALONG THE N3 TO ITS JUNCTION WITH R103 AT THIS JUNCTION BEAR LEFT AND CONTINUE ALONG THE R103 WHICH BECOMES POORT ROAD CONTINUE ALONG POORT ROAD WHICH BECOMES KING STREET, CONTINUE ALONG KING STREET TO ITS JUNCTION WITH LYELL STREET, AT THIS JUNCTION TURN LEFT AND CONTINUE ALONG LYELL STREET TO ITS JUNCTION WITH ALEXANDRA STREET, AT THIS JUNCTION TURN RIGHT AND CONTINUE ALONG ALEXANDRA STREET TO THE ALEXANDRA STREET TERMINAL POINT FROM THE ALEXANDRA STREET TERMINAL POINT RETURN ALONG ALEXANDRA STREET TO ITS JUNCTION WITH LYELL STREET, AT THIS JUNCTION TURN RIGHT AND CONTINUE ALONG LYELL STREET WHICH BECOMES CROWSHAW STREET CONTINUE ALONG CROWSHAW STREET TO ITS JUNCTION WITH ALFRED STREET, AT THIS JUNCTION TURN RIGHT AND CONTINUE ALONG ALFRED STREET TO ITS JUNCTION WITH ILLING ROAD, AT THIS JUNCTION TURN LEFT AND CONTINUE ALONG ILLING ROAD TO ITS JUNCTION WITH WILLIS ROAD AT THIS JUNCTION TURN LEFT AND CONTINUE ALONG WILLIS ROAD TO ITS JUNCTION WITH NEWCASTLE ROAD, AT THIS JUNCTION TURN RIGHT AND CONTINUE ALONG NEWCASTLE ROAD WHICH BECOMES ROAD1 AND CONTINUE ALONG ROAD 1 TO ITS JUNCTION WITH ROAD 32, AT THIS JUNCTION TURN RIGHT AND CONTINUE ALONG ROAD32 TO ITS JUNCTION WITH ROAD 538, AT THIS JUNCTION TURN RIGHT AND CONTINUE ALONG ROAD538 WHICH ON ENTERING EZAKHENI BECOMES AN UNNAMED ROAD CONTINUE ALONG THIS UNNAMED ROAD TO ITS JUNCTION WITH AN UNNAMED ROAD, AT THIS JUNCTION TURN LEFT AND CONTINUE ALONG THIS UNNAMED ROAD TO ITS JUNCTION WITH AN UNNAMED ROAD, AT THIS JUNCTION TURN RIGHT AND CONTINUE ALONG THIS UNNAMED ROAD TO THE TERMINAL POINT SITUATED ON AN UNNAMED ROAD IN SECTION D EZAKHENI TOWNSHIP (MAGISTERIAL DISTRICT OF KLIPPRIVER).

ALTERNATIVELY ROUTES TO BE PRESCRIBED BY THE RELEVANT LOCAL AUTHORITY.
SUBJECT TO THE CONDITION THAT NO INTERMEDIATE PASSENGERS BE PICKED UP OR SET DOWN BETWEEN BARAGWANATH AND LERATONG HOSPITAL ON BOTH THE FORWARD AND RETURN JOURNEY. BOTH POINTS INCLUSIVE.



transport

Department:
Transport
Province of KwaZulu-Natal

GAZETTE

LGKZNG43-2020-FEB

REGION: ALL

1) Application Number: APP0103881	2) Gazette Number: LGKZNG43-2020-FEB
3) Applicant: EAGLE LINER TRANSPORT (PTY) LTD ID NO. 2016/417570/07 Association: NOT AVAILABLE	4) Applicant Address: PO BOX 4183 WILLOWTON PIETERMARITZBURG 3200
5) Existing Licence Holder: LINEREAGLE CC LINEREAGLE CC ID NO. 9600030723	6) Existing Licence Holder Address: 231 ROYSTON ROAD PIETERMARITZBURG 3201
7) Type of application: NORMAL TRANSFER AND CONVERSION	8) Operating Licence Number: 1311171
9) Vehicle Type: BUS	10) 1 X 70 (SEATED) + 0 (STANDING)
11) Region: UMGUNGUNDLOVU	
12.1	<p>KZPRERC2774588 - ANNEXURE A1 ROUTE THE CONVEYANCE OF PASSENGERS AND THEIR PERSONAL EFFECTS: FORWARD JOURNEY FROM THE CENTENARY ROAD TERMINAL POINT SITUATED IN CENTENARY ROAD DURBAN IN THE MAGISTERIAL DISTRICT OF DURBAN VIA PIETERMARITZBURG (MAGISTERIAL DISTRICT OF PIETERMARITZBURG) VIA HARRISMITH (MAGISTERIAL DISTRICT OF HARRISMITH), VIA BARAGWANATH HOSPITAL TERMINAL POINT SITUATED IN SOWETO TOWNSHIP JOHANNESBURG IN THE MAGISTERIAL DISTRICT OF JOHANNESBURG TO THE TERMINAL POINT SITUATED IN FRONT OF ROBINSONS EATING HOUSE IN RANDFONTEIN WHICH IS SITUATED IN THE MAGISTERIAL DISTRICT OF RANDFONTEIN.</p> <p>FROM THE CENTENARY ROAD TERMINAL POINT CONTINUE ALONG CENTENARY ROAD BEARING LEFT INTO MARKET ROAD CONTINUE ALONG MARKET ROAD TO ITS JUNCTION WITH LEOPOLD STREET AND CANNONGATE ROAD, AT THIS JUNCTION TURN RIGHT AND CONTINUE ALONG CANNONGATE ROAD BEARING RIGHT INTO THE WESTERN FREEWAY, AND CONTINUE ALONG THE WESTERN FREEWAY WHICH BECOMES THE N3 CONTINUE ALONG THE N3 TO ITS JUNCTION TO THE NEW GERMANY \ SARNIA OFF RAMP, AT THIS JUNCTION BEAR LEFT AND CONTINUE ALONG THE OFF RAMP TO ITS JUNCTION WITH STAPLETON ROAD AT THIS JUNCTION TURN RIGHT AND CONTINUE ALONG STAPLETON ROAD MAGISTERIAL DISTRICT OF PINETOWN) TO ITS JUNCTION WITH OLD MAIN ROAD, AT THIS JUNCTION TURN LEFT AND CONTINUE ALONG OLD MAIN ROAD TO ITS JUNCTION WITH RICHMOND ROAD, AT THIS JUNCTION BEAR LEFT AND CONTINUE ALONG RICHMOND ROAD TO ITS JUNCTION WITH R613 ON-RAMP AT THIS JUNCTION TURN RIGHT ONTO THE R613 ON-RAMP AND CONTINUE ONTO THE R613 TO ITS JUNCTION WITH N3 CONTINUE ALONG N3 TO ITS JUNCTION WITH THE ORTHMANN ROAD OFF RAMP (MAGISTERIAL DISTRICT OF PIETERMARITZBURG) AT THIS JUNCTION TURN LEFT AND CONTINUE ALONG THE ORTHMANN ROAD OFF RAMP TO ITS JUNCTION WITH ORTHMANN ROAD AT THIS JUNCTION TURN LEFT AND CONTINUE ALONG ORTHMANN ROAD TO ITS JUNCTION WITH ECHO ROAD AT THIS JUNCTION TURN RIGHT AND CONTINUE ALONG ECHO ROAD WHICH BECOMES EAST STREET CONTINUE ALONG EAST STREET TO ITS JUNCTION WITH PIETERMARITZ STREET AT THIS JUNCTION TURN LEFT AND CONTINUE ALONG PIETERMARITZBURG STREET TO ITS JUNCTION WITH COMMERCIAL ROAD AT THIS JUNCTION TURN LEFT AND CONTINUE ALONG COMMERCIAL ROAD TO ITS JUNCTION WITH LONGMARKET STREET AT THIS JUNCTION TURN LEFT AND CONTINUE ALONG LONGMARKET STREET TO ITS JUNCTION WITH BOSHOFF STREET AT THIS JUNCTION TURN LEFT AND CONTINUE ALONG BOSHOFF STREET WHICH BECOMES CHATTERTON ROAD CONTINUE ALONG CHATTERTON ROAD BEARING RIGHT AROUND THE TRAFFIC CIRCLE INTO TOWN BUSH ROAD, CONTINUE ALONG TOWN BUSH ROAD TO ITS JUNCTION WITH THE N3 ON RAMP AT THIS JUNCTION BEAR RIGHT AND CONTINUE ALONG THE N3 ON RAMP BEARING LEFT ONTO THE N3, CONTINUE ALONG THE N3 TO ITS JUNCTION WITH THE MOOI RIVER OFF RAMP (MAGISTERIAL DISTRICT OF LIONS RIVER) AT THIS JUNCTION TURN LEFT AND CONTINUE ALONG THE MOOI RIVER OFF RAMP TO ITS JUNCTION WITH THE MAIN MOOI RIVER \ GREYTOWN ROAD (R622), AT THIS JUNCTION TURN LEFT AND CONTINUE ALONG THE MAIN MOOI RIVER \ GREYTOWN ROAD (R622) TO ITS JUNCTION WITH THE MOOI RIVER \ HOWICK ROAD (R103) AT THIS JUNCTION TURN RIGHT AND CONTINUE ALONG THE MOOI RIVER \ HOWICK ROAD (R103) TURNING LEFT INTO THE MOOI RIVER HIGHWAY GARAGE, FROM THE MOOI RIVER HIGHWAY GARAGE TURN RIGHT INTO THE MOOI RIVER \ HOWICK ROAD (R103), AND CONTINUE ALONG THE MOOI RIVER \ HOWICK ROAD (R103) TO ITS JUNCTION WITH THE MAIN MOOI RIVER \ GREYTOWN ROAD (R622) AT THIS JUNCTION TURN LEFT AND CONTINUE ALONG THE MAIN MOOI RIVER \ GREYTOWN ROAD (R622) TO ITS JUNCTION WITH THE N3 ON RAMP AT THIS JUNCTION TURN LEFT AND CONTINUE ALONG THE N3 ON RAMP BEARING LEFT ONTO THE N3, CONTINUE ALONG THE N3 BEARING LEFT INTO MCKECHNIE STREET HARRISMITH (MAGISTERIAL DISTRICT OF HARRISMITH) CONTINUE ALONG MCKECHNIE STREET BEARING LEFT INTO THE HARRISMITH TERMINAL POINT. FROM THE HARRISMITH TERMINAL POINT RETURN ALONG MCKECHNIE STREET BEARING LEFT INTO THE N3, CONTINUE ALONG THE N3 TO ITS JUNCTION WITH THE R103 AT THE BALFOUR INTERCHANGE. AT THIS JUNCTION BEAR LEFT AND CONTINUE ALONG THE R103 TO ITS JUNCTION WITH THE R23, AT THIS JUNCTION TURN LEFT AND CONTINUE ALONG THE R103 TO ITS JUNCTION WITH THE N3 AT THE OLD BARN INTERCHANGE, AT THIS JUNCTION BEAR RIGHT ONTO THE N3 AND CONTINUE ALONG THE N3 TO ITS JUNCTION WITH THE M2 AT THIS JUNCTION BEAR LEFT AND CONTINUE ALONG THE M2 TO ITS JUNCTION WITH THE BENROSE GLIDE OFF, AT THIS JUNCTION BEAR LEFT AND CONTINUE ALONG THE BENROSE GLIDE OFF TO ITS JUNCTION WITH RUVEN ROAD, AT THIS JUNCTION TURN RIGHT AND CONTINUE ALONG RUVEN ROAD TO ITS JUNCTION WITH MAIN REEF ROAD AT THIS JUNCTION TURN LEFT AND CONTINUE ALONG MAIN REEF ROAD TO ITS JUNCTION WITH WOLHUTER STREET, AT THIS JUNCTION BEAR LEFT AND CONTINUE ALONG WOLHUTER STREET TO ITS JUNCTION WITH END STREET, AT THIS JUNCTION TURN RIGHT AND CONTINUE ALONG END STREET TO ITS JUNCTION WITH SIEMERT ROAD, AT THIS JUNCTION BEAR RIGHT AND CONTINUE ALONG SIEMERT ROAD TO ITS JUNCTION WITH MOSELEY STREET, AT THIS JUNCTION TURN LEFT INTO MOSELEY STREET AND CONTINUE ALONG MOSELEY STREET TO ITS JUNCTION WITH END STREET, AT THIS JUNCTION TURN RIGHT AND CONTINUE ALONG END STREET TO ITS JUNCTION WITH JEPPE STREET, AT THIS JUNCTION TURN LEFT INTO JEPPE STREET AND CONTINUE ALONG JEPPE STREET TO ITS JUNCTION WITH WANDERERS STREET, AT THIS JUNCTION TURN RIGHT AND CONTINUE ALONG WANDERERS STREET, TO ITS JUNCTION WITH SMIT STREET, AT THIS JUNCTION TURN RIGHT AND CONTINUE ALONG SMIT STREET TO ITS JUNCTION WITH KLEIN STREET, AT THIS JUNCTION TURN RIGHT AND CONTINUE ALONG KLEIN STREET TURNING LEFT INTO THE NOORD STREET TERMINAL POINT. FROM THEN NOORD STREET TERMINAL POINT CONTINUE THROUGH THE TERMINAL TO ITS JUNCTION WITH THE TWIST STREET BUS LANE AT THIS JUNCTION TURN LEFT AND CONTINUE ALONG THE TWIST STREET BUS LANE TO ITS JUNCTION WITH WOLMARANS STREET AT THIS JUNCTION TURN LEFT AND CONTINUE ALONG WOLMARANS STREET (WHICH BECOMES VILJOEN STREET), CONTINUE ALONG VILJOEN STREET (WHICH BECOMES SMIT STREET) CONTINUE ALONG SMIT STREET TO ITS JUNCTION WITH THE M1, AT THIS JUNCTION TURN RIGHT AND BEAR LEFT ONTO THE M1 AND CONTINUE ALONG THE M1 TO ITS JUNCTION WITH THE SOWETO GLIDE OFF AT THIS JUNCTION TURN RIGHT AND CONTINUE ALONG THE OLD POTCHEFSTROOM ROAD TO THE BARAGWANATH HOSPITAL TERMINAL POINT SITUATED IN SOWETO TOWNSHIP, JOHANNESBURG IN THE MAGISTERIAL DISTRICT OF JOHANNESBURG TURN LEFT AND CONTINUE ALONG THE OLD POTCHEFSTROOM ROAD TO ITS JUNCTION WITH ROODEPOORT ROAD, AT THIS JUNCTION TURN RIGHT AND CONTINUE ALONG ROODEPOORT ROAD BEARING LEFT INTO IKWEZI DRIVE CONTINUE ALONG IKWEZI DRIVE WHICH BECOMES DOBSONVILLE ROAD, CONTINUE ALONG DOBSONVILLE ROAD TO ITS JUNCTION WITH MAIN REEF ROAD (R41) AT THIS JUNCTION TURN LEFT AND CONTINUE ALONG MAIN REEF ROAD (R41) WHICH BECOMES RANDFONTEIN ROAD, CONTINUE ALONG RANDFONTEIN ROAD TURNING RIGHT INTO THE TERMINAL POINT SITUATED IN FRONT OF ROBINSONS EATING HOUSE, IN RANDFONTEIN WHICH IS SITUATED IN THE MAGISTERIAL DISTRICT OF RANDFONTEIN.</p> <p>ALTERNATIVELY ROUTES TO BE PRESCRIBED BY THE RELEVANT LOCAL AUTHORITY.</p> <p>ROUTE THE CONVEYANCE OF PASSENGERS AND THEIR PERSONAL EFFECTS: RETURN JOURNEY FROM THE TERMINAL POINT SITUATED IN FRONT OF ROBINSONS EATING HOUSE IN RANDFONTEIN WHICH IS SITUATED IN THE MAGISTERIAL DISTRICT OF RANDFONTEIN TURN LEFT INTO RANDFONTEIN ROAD AND CONTINUE ALONG RANDFONTEIN ROAD WHICH BECOMES MAIN REEF ROAD (R41) CONTINUE ALONG MAIN REEF ROAD TO ITS JUNCTION WITH DOBSONVILLE ROAD, AT THIS JUNCTION TURN RIGHT AND CONTINUE ALONG</p>



transport

Department:
Transport
Province of KwaZulu-Natal

GAZETTE

LGKZNG43-2020-FEB

REGION: ALL

DOBSONVILLE ROAD, BEARING LEFT INTO IKWEZI DRIVE, CONTINUE ALONG IKWEZI DRIVE WHICH BECOMES ROODEPOORT ROAD, CONTINUE ALONG ROODEPOORT ROAD TO ITS JUNCTION WITH THE OLD POTCHEFSTROOM ROAD AT THIS JUNCTION TURN LEFT AND CONTINUE ALONG THE OLD POTCHEFSTROOM ROAD BEARING LEFT INTO THE BARAGWANATH HOSPITAL TERMINAL POINT, SITUATED IN SOWETO TOWNSHIP, JOHANNESBURG IN THE MAGISTERIAL DISTRICT OF JOHANNESBURG.

FROM THE BARAGWANATH HOSPITAL TERMINAL POINT SITUATED IN SOWETO TOWNSHIP JOHANNESBURG, CONTINUE ALONG THE OLD POTCHEFSTROOM ROAD TO ITS JUNCTION WITH THE M1, AT THIS JUNCTION TURN LEFT AND CONTINUE ALONG M1 TO ITS JUNCTION WITH THE BRAAMFONTEIN GLIDE OFF, AT THIS JUNCTION BEAR LEFT AND CONTINUE ALONG THE BRAAMFONTEIN GLIDE OFF TO ITS JUNCTION WITH SMIT STREET AT THIS JUNCTION TURN LEFT AND CONTINUE ALONG SMIT STREET TO ITS JUNCTION WITH KLEIN STREET, AT THIS JUNCTION TURN RIGHT AND CONTINUE ALONG KLEIN STREET BEARING LEFT INTO THE NOORD STREET TERMINAL POINT. FROM THE NOORD STREET TERMINAL POINT CONTINUE THROUGH THE TERMINAL TO ITS JUNCTION WITH THE TWIST STREET BUS LANE AT THIS JUNCTION TURN RIGHT AND CONTINUE ALONG TWIST STREET BUS LANE, TO ITS JUNCTION WITH PLEIN STREET, AT THIS JUNCTION TURN RIGHT AND CONTINUE ALONG PLEIN STREET TO ITS JUNCTION WITH EDITH CAVELL STREET, AT THIS JUNCTION TURN LEFT AND CONTINUE ALONG EDITH CAVELL STREET TO ITS JUNCTION WITH BREE STREET, AT THIS JUNCTION TURN LEFT AND CONTINUE ALONG BREE STREET TO ITS JUNCTION WITH END STREET, AT THIS JUNCTION TURN LEFT AND CONTINUE ALONG END STREET TO ITS JUNCTION WITH ROCKEY STREET AT THIS JUNCTION TURN RIGHT AND CONTINUE ALONG ROCKEY STREET TO ITS JUNCTION WITH VAN BEEK STREET, AT THIS JUNCTION TURN RIGHT AND CONTINUE ALONG VAN BEEK STREET TO ITS JUNCTION WITH BEACON ROAD, AT THIS JUNCTION TURN LEFT AND CONTINUE ALONG BEACON ROAD TO ITS JUNCTION WITH PAGE AND SHORE STREETS, AT THIS JUNCTION TURN RIGHT AND CONTINUE ALONG PAGE STREET TO ITS JUNCTION WITH MARKET STREET, AT THIS JUNCTION TURN LEFT AND CONTINUE ALONG MARKET STREET TO ITS JUNCTION WITH BETTY STREET, AT THIS JUNCTION TURN RIGHT AND CONTINUE ALONG BETTY STREET TO ITS JUNCTION WITH WOLHUTER STREET, AT THIS JUNCTION BEAR LEFT INTO MAIN REEF ROAD, AND CONTINUE ALONG MAIN REEF ROAD TO ITS JUNCTION WITH M2, AT THIS JUNCTION TURN RIGHT AND CONTINUE ALONG THE M2 TO ITS JUNCTION WITH THE N3 GLIDE OFF, AT THIS JUNCTION BEAR LEFT ONTO THE N3 AND CONTINUE ALONG THE N3 TO ITS JUNCTION WITH THE R554, AT THIS JUNCTION TURN LEFT AND CONTINUE ALONG THE R554 TO ITS JUNCTION WITH R103, AT THIS JUNCTION TURN RIGHT AND CONTINUE TO ITS JUNCTION WITH THE N8 AT THE BALFOUR INTERCHANGE, AT THIS JUNCTION BEAR RIGHT AND CONTINUE ALONG THE N8 TO ITS JUNCTION WITH MC KECHNIE STREET, HARRISMITH (MAGISTERIAL DISTRICT OF HARRISMITH) AT THIS JUNCTION TURN RIGHT AND CONTINUE ALONG MC KECHNIE STREET BEARING LEFT INTO THE HARRISMITH TERMINAL POINT. FROM THE HARRISMITH TERMINAL POINT RETURN ALONG TO MC KECHNIE STREET AND BEARING LEFT ONTO THE N3, CONTINUE ALONG THE N3 TO ITS JUNCTION WITH THE MOOIRIVER OFF RAMP (MAGISTERIAL DISTRICT OF LIONS RIVER) AT THIS JUNCTION BEAR LEFT AND CONTINUE ALONG MOOIRIVER OFF RAMP TO ITS JUNCTION WITH THE MOOI RIVER GREYTOWN ROAD (R622), AT THIS JUNCTION TURN RIGHT AND CONTINUE ALONG THE MOOI RIVER GREYTOWN ROAD (R622) TO ITS JUNCTION WITH THE MOOI RIVER HOWICK ROAD (R103) AT THIS JUNCTION TURN RIGHT AND CONTINUE ALONG THE MOOI RIVER HOWICK ROAD (R103) TURNING LEFT INTO THE MOOI RIVER HIGHWAY GARAGE. FROM THE MOOI RIVER HIGHWAY GARAGE TURN RIGHT INTO THE MOOI RIVER HOWICK ROAD (R103) AND CONTINUE ALONG THE MOOI RIVER HOWICK ROAD (R103) TO ITS JUNCTION WITH THE MOOI RIVER GREYTOWN ROAD (R622) AT THIS JUNCTION TURN LEFT AND CONTINUE ALONG THE MOOI RIVER GREYTOWN ROAD (R622) TO ITS JUNCTION WITH THE N3 ON RAMP, AT THIS JUNCTION TURN RIGHT AND CONTINUE ALONG THE N3 ON RAMP BEARING LEFT ONTO THE N3, CONTINUE ALONG THE N3 TO ITS JUNCTION WITH THE BOSHOF STREET OFF RAMP (MAGISTERIAL DISTRICT OF PIETERMARITZBURG) AT THIS JUNCTION TURN LEFT AND CONTINUE ALONG THE BOSHOF STREET OFF RAMP TO ITS JUNCTION WITH TOWN BUSH ROAD AT THIS JUNCTION BEAR LEFT AND CONTINUE ALONG TOWN BUSH ROAD BEARING RIGHT AROUND THE TRAFFIC CIRCLE INTO CHATTERTON ROAD, CONTINUE ALONG CHATTERTON ROAD WHICH BECOMES BOSHOF STREET, CONTINUE ALONG BOSHOF STREET TO ITS JUNCTION WITH PIETERMARITZ STREET, AT THIS JUNCTION TURN RIGHT AND CONTINUE ALONG PIETERMARITZ STREET TO ITS JUNCTION WITH COMMERCIAL ROAD, AT THIS JUNCTION TURN LEFT AND CONTINUE ALONG COMMERCIAL ROAD TO ITS JUNCTION WITH LONGMARKET STREET, AT THIS JUNCTION TURN LEFT AND CONTINUE ALONG LONGMARKET STREET TO ITS JUNCTION WITH EAST STREET AT THIS JUNCTION TURN RIGHT AND CONTINUE ALONG EAST STREET WHICH BECOMES ECHO ROAD, CONTINUE ALONG ECHO ROAD BEARING LEFT INTO OHRTMANN ROAD, CONTINUE ALONG OHRTMANN ROAD TO ITS JUNCTION WITH THE N3 ON RAMP AT THIS JUNCTION TURN RIGHT AND CONTINUE ALONG THE ON RAMP TO ITS JUNCTION WITH THE N8, AT THIS JUNCTION BEAR LEFT AND CONTINUE ALONG THE N8 TO ITS JUNCTION WITH THE MARIANHILL INTERCHANGE, AT THIS JUNCTION TURN LEFT AND CONTINUE ALONG THE MARIANHILL INTERCHANGE TO ITS JUNCTION WITH RICHMOND ROAD, AT THIS JUNCTION TURN LEFT AND CONTINUE ALONG RICHMOND ROAD TO ITS JUNCTION WITH OLD MAIN ROAD, AT THIS JUNCTION TURN RIGHT AND CONTINUE ALONG OLD MAIN ROAD TO ITS JUNCTION WITH STAPLETON ROAD, AT THIS JUNCTION TURN RIGHT AND CONTINUE ALONG STAPLETON ROAD TO THE N3 ON RAMP AT THIS JUNCTION TURN LEFT AND CONTINUE ALONG THE N3 ON RAMP BEARING LEFT ONTO THE N3, CONTINUE ALONG THE N3 WHICH ON ENTERING DURBAN BECOMES THE WESTERN FREEWAY. CONTINUE ALONG THE WESTERN FREEWAY BEARING LEFT INTO OLD DUTCH ROAD, CONTINUE ALONG OLD DUTCH ROAD, WHICH BECOMES ALICE STREET, CONTINUE ALONG ALICE STREET TO ITS JUNCTION WITH CROSS STREET, AT THIS JUNCTION TURN LEFT AND CONTINUE ALONG CROSS STREET TO ITS JUNCTION WITH CARLISLE STREET AT THIS JUNCTION TURN LEFT AND CONTINUE ALONG CARLISLE STREET TO ITS JUNCTION WITH CENTENARY ROAD TO THE CENTENARY ROAD TERMINAL POINT SITUATED IN CENTENARY ROAD DURBAN IN THE MAGISTERIAL DISTRICT OF DURBAN.

ALTERNATIVELY ROUTES TO BE PRESCRIBED BY THE RELEVANT LOCAL AUTHORITY.

SUBJECT TO THE CONDITION THAT THIS TRANSPORTATION MAY BE CONDUCTED ONLY BY MEANS OF A SINGLE DECKER BUS WITH A SEATING CAPACITY OF NOT LESS THAN SIXTY PASSENGERS AND
SUBJECT TO THE RESTRICTION THAT NO INTERMEDIATE PERSONS BE CONVEYED BETWEEN BARAGWANATH AND LERATONG HOSPITAL ON THE FORWARD AND RETURN TRIPS

ROUTE
THE CONVEYANCE OF PASSENGERS AND THEIR PERSONAL EFFECTS:

FROM THE CENTENARY ROAD TERMINAL POINT CONTINUE ALONG CENTENARY ROAD WHICH ON CROSSING ALICE STREET, BECOMES MARKET ROAD, CONTINUE ALONG MARKET ROAD TO ITS JUNCTION WITH LEOPOLD STREET, AT THIS JUNCTION TURN RIGHT AND CONTINUE ALONG LEOPOLD STREET CROSSING THE WARWICK AVENUE AND CANNONGATE ROAD INTERSECTIONS, JOIN THE N8 AND CONTINUE ALONG THE N8 TO THE OHRTMANN ROAD OFF RAMP (PIETERMARITZBURG), AT THIS JUNCTION TURN LEFT AND CONTINUE ALONG OHRTMANN ROAD TO ITS JUNCTION WITH ECHO ROAD AT THIS JUNCTION, TURN RIGHT AND CONTINUE ALONG ECHO ROAD BEARING LEFT INTO EAST STREET, CONTINUE ALONG EAST STREET TO THE EAST STREET TERMINAL POINT. FROM THE TERMINAL POINT, RETURN ALONG EAST STREET TO ITS JUNCTION WITH CHURCH STREET, AT THIS JUNCTION TURN LEFT AND CONTINUE ALONG CHURCH STREET TO THE N8 ON RAMP, AT THIS JUNCTION TURN LEFT AND CONTINUE ALONG THE ON RAMP TO ITS JUNCTION WITH THE N3, AT THIS JUNCTION TURN LEFT AND CONTINUE ALONG THE N8 TO THE MOOIRIVER PLAZA TURN OFF, AT THIS JUNCTION TURN LEFT AND CONTINUE TO THE MOOIRIVER HIGHWAY GARAGE, FROM THE MOOIRIVER HIGHWAY GARAGE RETURN TO THE MOOIRIVER PLAZA AND JOIN N3. PROCEED PAST TUGELA TOLL TO HARRISMITH AND THEN RIGHT INTO MCKEHNIE STREET PAST SIR HENRY MOTEL INTO HARRISMITH BUS RANK. FROM HARRISMITH BUS RANK CONTINUE ALONG MCKEHNIE STREET TO JOIN N8 AND TO CONTINUE ALONG THE N3 TO JOIN THE M2 WEST AND CONTINUE ALONG THE M2 WEST TO JOIN THE M2 SOUTH AND THEN CONTINUE VIA THE SHORTEST ROUTE TO THE BARAGWANATH HOSPITAL FROM THE BARAGWANATH HOSPITAL TERMINAL POINT WHICH IS SITUATED IN THE MAGISTERIAL DISTRICT OF JOHANNESBURG TURN LEFT AND CONTINUE ALONG THE OLD POTCHEFSTROOM ROAD TO ITS JUNCTION WITH ROODEPOORT ROAD, AT THIS JUNCTION TURN RIGHT AND CONTINUE ALONG ROODEPOORT ROAD BEARING LEFT INTO IKWEZI DRIVE, CONTINUE ALONG IKWEZI DRIVE WHICH BECOMES DOBSONVILLE ROAD, CONTINUE ALONG DOBSONVILLE ROAD TO ITS JUNCTION WITH MAIN REEF ROAD (R41) WHICH BECOMES RANDFONTEIN ROAD, CONTINUE ALONG RANDFONTEIN ROAD TURNING RIGHT INTO THE TERMINAL POINT SITUATED IN FRONT OF ROBINSONS EATING HOUSE, IN RANDFONTEIN WHICH IS SITUATED IN THE MAGISTERIAL DISTRICT OF RANDFONTEIN AND RETURN TO DURBAN VIA THE ROUTE DESCRIBED ABOVE IN REVERSE.

SUBJECT TO THE CONDITION THAT THIS TRANSPORTATION MAY BE CONDUCTED ONLY BY MEANS OF A SINGLE DECKER BUS WITH A SEATING CAPACITY OF NOT LESS THAN SIXTY PASSENGERS AND
SUBJECT TO THE RESTRICTION THAT NO INTERMEDIATE PERSONS BE CONVEYED BETWEEN BARAGWANATH AND LERATONG HOSPITAL ON THE FORWARD AND RETURN TRIPS.

ROUTE

FROM THE TERMINAL POINT SITUATED AT THE STAR OF THE SEA ON ROAD ZD1847 (MAGISTERIAL DISTRICT OF INGWAVUMA) VIA MKUZE (MAGISTERIAL DISTRICT OF UBOMBO) PONGOLA, PIET RETIEF, ERMELO, BETHAL, TRICHARDT, KINROSS, LEANDRA, DEVON, SPRINGS, JOHANNESBURG, RANDFONTEIN.

INWARD JOURNEY

FROM THE TERMINAL POINT SITUATED AT THE STAR OF THE SEA ON ROAD ZD1847 IN THE (MAGISTERIAL DISTRICT OF INGWAVUMA) CONTINUE ALONG THIS ROAD PAST MANGUZI HOSPITAL TO THE POINT WHERE THIS ROAD BECOMES 5222, PROCEED ALONG THIS ROAD 5222 TO THE POINT WHERE THIS ROAD BECOMES 5221 CONTINUE ALONG ROAD 5221 TO ITS JUNCTION WITH N2 AND AT THIS JUNCTION TURN TO THE LEFT JOINING N2



transport

Department:
Transport
Province of KwaZulu-Natal

GAZETTE

LGKZNG43-2020-FEB

REGION: ALL

AND PROCEED ALONG N2 TO ITS JUNCTION WITH ROAD ZM 234 AND AT THIS JUNCTION TURN LEFT AND PROCEED ALONG ROAD ZM234 TO ITS JUNCTION WITH MAIN STREET. AT THIS JUNCTION KEEP LEFT AND PROCEED ALONG MAIN STREET TO ITS JUNCTION WITH STATION STREET. AT THE JUNCTION, TURN TO THE RIGHT AND LEFT INTO KUMZE BUS RANK, SITUATED OPPOSITE MKUZE SHOPPING CENTRE (MAGISTERIAL DISTRICT OF UBOMBO).

FROM THIS POINT CROSS STATION STREET THUS JOINING MAIN STREET AND CONTINUE ALONG MAIN STREET TO ITS JUNCTION WITH ROAD ZM234. AT THIS JUNCTION TURN RIGHT JOINING ROAD ZM234 AND PROCEED ALONG ROAD ZM234 TO ITS JUNCTION WITH N2. AT THIS POINT TURN RIGHT AND PROCEED ALONG N2 TO ITS JUNCTION WITH UNNAMED ROAD AND AT THIS POINT TURN RIGHT AND PROCEED TO GOLELA BORDER GATE OF SWAZILAND.

FROM GOLELA BORDER GATE OF SWAZILAND PROCEED ALONG THE UNNAMED ROAD TO ITS JUNCTION WITH N2. AT THIS JUNCTION TURN RIGHT JOINING N2 AND PROCEED ALONG N2 WHICH BECOMES R29 TO THE POINT OPPOSITE NEXT TO PONGOLA SOUTH AFRICAN TRANSPORT SERVICES. FROM THE POINT OPPOSITE NEXT TO PONGOLA SOUTH AFRICAN TRANSPORT SERVICES CONTINUE ALONG R29 PAST ITSHELEJUBA HOSPITAL, MAHAMBIA TURN OFF TO SWAZILAND BORDER, PAULPIETERSBURG TURN OFF PROCEED ALONG R29 AND ENTER PIET RETIEF. UPON ENTERING PIET RETIEF OPPOSITE HOSPITAL TURN LEFT INTO GERHARD BUHMER STREET LEFT INTO MOHAMMEDIA STREET, LEFT INTO BUS RANK. EXIT RANK RIGHT INTO BADAT STREET, LEFT INTO MANSOOR STREET, RIGHT INTO GERHARD BUHMER STREET LEFT INTO R29. UPON ENTERING TOWN KEEP LEFT WHERE ROAD R29 BECOMES BRAND STREET AND TURN RIGHT INTO MARK STREET CROSS KRUGER STREET AND PROCEED ALONG MARK STREET TO ITS JUNCTION WITH THEO MOCKE STREET, AT THIS JUNCTION TURN TO THE RIGHT AND PROCEED ALONG THEO MOCKE STREET TO ITS JUNCTION WITH PREMIER STREET. AT THIS POINT TURN LEFT JOINING PREMIER STREET WHICH BECOMES R29N17 CONTINUE ALONG THIS ROAD PAST ISWEPE, PERDEKOP TURN OFF PAST SHEEPMOOR TURN OFF AND ENTER ERMELO WHERE ROAD R29N17 BECOMES VOORTREKKER STREET. TURN RIGHT INTO BORDER STREET LEFT INTO WEDGEWOOD ROAD, RIGHT INTO SLUITER STREET LEFT INTO OOSTHUISE STREET TO BETHAL ROAD. CROSS BETHAL ROAD INTO NELSPAN ROAD LEFT INTO MERCURY AVENUE INTO BUS RANK, EXIT RANK INTO MERCURY AVENUE RIGHT INTO NELSPAN ROAD TO BETHAL ROAD, LEFT ON R29N17 TO BETHAL PAST DAVEL TURN OFF ENTER BETHAL WHERE R29N17 BECOMES SCHEEPERS STREET. CONTINUE ALONG THIS ROAD, RIGHT INTO KERK STREET LEFT INTO THE RANK. EXIT RANK RIGHT INTO KERK STREET, RIGHT INTO SCHEEPERS STREET, RIGHT INTO CLERCQ STREET, LEFT INTO DAMWAL STREET TO THE STOP STREET. TURN RIGHT INTO EEUFEES STREET TO THE R29N17 TURN - OFF. TURN LEFT ONTO R29N17 AND CONTINUE ALONG THIS ROAD TO RICHARDT. CONTINUE THROUGH TRICHARDT ON R29N17 TO KINROSS. CONTINUE THROUGH KINROSS ON R29N17 TO LEANDRA. CONTINUE THROUGH LEANDRA ON R29N17 TO DEVON. CONTINUE THROUGH DEVON THROUGH DELMASINGEL INTERSECTION AND CONTINUE ALONG THIS ROAD INTO SPRINGS WHERE THIS ROAD BECOMES ERMELO ROAD, CONTINUE ALONG ERMELO ROAD LEFT INTO ANCHOR ROAD RIGHT ONTO N17 TOLLROAD. CONTINUE WITH N17 UNTIL THE PRETORIA ROODEPOORT OFF RAMP. TURN LEFT AND JOIN THE N8 TOWARDS JOHANNESBURG CONTINUE ALONG THIS ROAD PAST R33 CLEVELAND ROAD AND THEN TURN LEFT INTO R29 WHICH BECOMES MAIN REEF ROAD PROCEED ALONG THIS ROAD PAST DENVER AND GEORGE GOCH HOSTELS PROCEED ALONG MAIN REEF ROAD WHICH BECOMES WOLHUTER STREET CONTINUE ALONG WOLHUTER PAST JEPPE HOSTELS CROSS MARITZBURG STREET AND TURN RIGHT INTO END STREET PROCEED ALONG END STREET CROSS ANDERSON, FOX, COMMISSIONER, MARKET AND PRESIDENT STREET AND THEN TURN LEFT INTO MOSELEY STREET AND RIGHT INTO END STREET AGAIN AND THEN LEFT INTO JEPPE STREET CROSS THEN CROSS NUGGET, GOUD, MOOIST, TROYNE AND DELVERS STREETS AND THEN TURN RIGHT IN VAN WEILLIGH STREET AND THEN JOIN KLEIN STREET PROCEED ALONG KLEIN STREET TO DIPLOMAT HOTEL SITUATED ON KLEIN STREET IN THE (MAGISTERIAL DISTRICT OF WITWATERSRAND).

FROM DIPLOMAT HOTEL SITUATED ON KLEIN STREET IN THE (MAGISTERIAL DISTRICT OF WITWATERSRAND) PROCEED ALONG KLEIN STREET PAST DELVAAS STREET AND THEN CROSS NOORD STREET AND TURN LEFT INTO WOLMARANS STREET THEN CROSS RISSIK, HARRISON, BICCARD STREETS AND CONTINUE ALONG WALMARANS STREET WHICH BECOMES SMITH STREET CONTINUE ALONG SMITH STREET TO ITS OFF RAMP WITH ROAD M1 AND THEN JOIN M1 HIGHWAY TO SOWETO. CONTINUE ALONG M1 TO ITS OFF RAMP WITH HIGHWAY M68 AND AT THIS OFF RAMP JOIN M68 AND CONTINUE WITH M68 TO ITS JUNCTION WITH OLD POTCHEFSTROOM ROAD. AT THIS JUNCTION TURN RIGHT INTO OLD POTCHEFSTROOM ROAD UNTIL REACHING BARAGWANATH HOSPITAL SITUATED ON OLD POTCHEFSTROOM ROAD IN THE (MAGISTERIAL DISTRICT OF WITWATERSRAND). FROM BARAGWANATH HOSPITAL SITUATED ON OLD POTCHEFSTROOM ROAD CONTINUE ALONG POTCHEFSTROOM ROAD TO ITS JUNCTION WITH ROAD R559 AND PROCEED ALONG THAT ROAD WHICH BECOMES RANDFONTEIN MAIN ROAD, CONTINUE TO EAGLE LINER BUS DEPOT SITUATED IN CHEVROLET STREET RANDFONTEIN.

ROUTE

OUTWARD JOURNEY

THE OUTWARD JOURNEY WILL BE UNDERTAKEN IN THE REVERSE DIRECTION OF THE INWARD JOURNEY.

SUBJECT TO THE RESTRICTION THAT NO INTERMEDIATE PASSENGERS BE PICKED UP OR SET DOWN BETWEEN BETHAL, TRICHARDT, KINROSS, LIANDRA, DEVON, ERMELO, DAVEL AND PIET RETIEF AND

SUBJECT TO THE FURTHER RESTRICTION THAT ABOVE CONVEYANCE MAY ONLY BE UNDERTAKEN BY MEANS OF A SINGLE DECK VEHICLE, THE SEATING CAPACITY OF WHICH IS NOT LESS THAN SIXTY FIVE PASSENGERS.

CHARTER SERVICE

1. FROM 150 ABERDARE DRIVE, PHOENIX INDUSTRIAL PARK TO ANY POINT WITHIN THE REPUBLIC OF SOUTH AFRICA AND RETURN
2. FROM AIRPORT WITHIN THE REPUBLIC OF SOUTH AFRICA TO SUCH POINTS WITHIN THE REPUBLIC OF SOUTH AFRICA AND RETURN

ANNEXURE A2

ROUTE 1

ANNIEVALE VIA BARAGWANATH HOSPITAL TO RANDFONTEIN VIA IKWEZI

THE CONVEYANCE OF PASSENGERS AND THEIR PERSONAL EFFECTS:

FORWARD JOURNEY

FROM ANNIEVALE DEPOT ON THE FARM ANNIE9798, NELLIE 8853, KILKEEL 9132, THIRST 11196, MOY 7549, FAIRBREESE 9210 AND 9884, BLACK-BANK 8715, GREENOCK 8818, SPRINGBOKLAAGTE 9666, DONKER 8455, SURREY 7936, SPOOKMILL 4273 NAAS 8776 CROSS MAGISTERIAL BOUNDARY OF NEWCASTLE AND PROCEED THROUGH KLIPBANK 7943, BIRKENSTOCK 3733, PADDASCHOOL 9096, GROOTGELUK 8534, LEKKERWATER 3732, INVERNESS 8299 AND INTO OSIZWENI TOWNSHIP (MOUNTAINVIEW8770) VIA TOP RANK TO OSIZWENI DEPOT GATE. FROM OSIZWENI DEPOT GATE VIA MKHANYA STORE AND FOUR ROOMS UPTO THE JUNCTION WITH ROAD483 ON THE FARM JAKKALSPAN8775, TURN LEFT AND PROCEED ALONG ROAD 483 ONTO THE MADADENI JUNCTION SITUATED ON THE FARM SHUTTLEWORTH9504, TURN RIGHT AND PROCEED VIA MADADENI HOSPITAL, MADADENI CHECKERS, SECTION ONE AND KWAZULU POLICE STATION AND UPTO THE JUNCTION WITH ROAD483, TURN RIGHT AND PROCEED ALONG TO THE JUNCTION WITH ROAD 410 TURN RIGHT AND PROCEED ALONG AND JOIN PROVINCIAL ROAD 1/13 (R23) CONTINUE ALONG THROUGH CHARLESTOWN CROSS THE MAGISTERIAL BOUNDARY OF VOLKSRUST AND THE BORDER OF TRANSVAAL AND NATAL PROCEED INTO VOLKSRUST ALONG LAINGSNEK ROAD, TURN LEFT INTO JOUBERT STREET, RIGHT INTO DAN PIENAAR STREET WHICH THEN BECOMES PROVINCIAL ROAD 4 (R23) CONTINUE ALONG PAST PERDEKOP THROUGH MAGISTERIAL DISTRICT OF STANDERTON AND PROCEED INTO STANDERTON ALONG BOTHA STREET, LEFT JOIN HANDEL STREET RIGHT INTO VRY STREET, RIGHT INTO BURGER STREET TO THE BUS TERMINUS, CONTINUE FROM THE BUS TERMINUS ALONG BURGER STREET TURN RIGHT INTO LOMBARD STREET, LEFT INTO PROVINCIAL MAIN ROAD NUMBER4 (R23) AND PROCEED ALONG THROUGH THE MAGISTERIAL DISTRICTS OF GREYLINGSTAD AND BALFOUR TO THE JUNCTION WITH THE N8. PROCEED INTO THE MAGISTERIAL DISTRICT OF HEIDELBERG ALONG ROAD R103 JOIN SCHOEMAN STREET, TURN LEFT AND PROCEED ALONG VOORTREKKER STREET TO THE HEIDELBERG BUS TERMINUS. FROM THE TERMINUS PROCEED ALONG VOORTREKKER STREET TO VILJOEN STREET TURN LEFT AND PROCEED TO POORTHIE ROAD TURN LEFT AND PROCEED ALONG TO THE NIGEL ROAD R61 TURN RIGHT AND PROCEED ALONG TO THE N8 OFF-RAMP, TURN LEFT AND JOIN THE N3, PROCEED ALONG THE N3 TO THE JUNCTION WITH VEREENIGING ROAD IN THE MAGISTERIAL DISTRICT OF ALBERTON TURN LEFT AND PROCEED ALONG VEREENIGING ROAD, TURN RIGHT INTO COMBRINK STREET PROCEED TO PUTCO BUS STATION.

RETURN VIA THE SAME ROUTE TO VEREENIGING ROAD TURN LEFT AND PROCEED TO HEIDELBERG ROAD (R03), TURN LEFT AND PROCEED ALONG VOORTREKKER ROAD, RE-JOIN HEIDELBERG ROAD (R03) AND PROCEED ALONG TO VICKERS ROAD IN THE MAGISTERIAL DISTRICT OF JOHANNESBURG AND TURN RIGHT, PROCEED ALONG AND JOIN RUVEN ROAD AND PROCEED TO JUNCTION WITH MAIN REEF ROAD, TURN RIGHT AND PROCEED TO PLANTASIE ROAD TURN RIGHT AND PROCEED TO SANDBERG ROAD, TURN RIGHT AND PROCEED TO DENVER HOSTEL. FROM DENVER HOSTEL PROCEED ALONG SANDBERG ROAD TO KRUGER STREET AND TURN RIGHT PROCEED TO MAIN REEF ROAD AND TURN LEFT AND PROCEED TO WOLHUTER STREET, TURN LEFT AND PROCEED TO WOLHUTER'S MEN'S HOSTEL.

PROCEED ALONG WOLHUTER STREET, TURN RIGHT AND JOIN CITY AND SUBURBAN ROAD, TURN LEFT INTO DURBAN STREET, TURN RIGHT INTO END STREET AND JOIN SIEMERT ROAD, PROCEED TO MOSELEY, TURN LEFT, PROCEED TO END STREET, TURN RIGHT, TURN LEFT INTO JEPPE STREET, LEFT INTO SIMMONDS STREET, RIGHT INTO TRUMP STREET; LEFT INTO BOOYSENS STREET JOIN KIMBERLEY ROAD (R29), TURN RIGHT INTO POTCHEFSTROOM ROAD AND PROCEED TO PUTCO BUS STATION AT BARAGWANATH HOSPITAL.

FROM THE BARAGWANATH HOSPITAL TERMINAL POINT WHICH IS SITUATED IN THE MAGISTERIAL DISTRICT OF JOHANNESBURG TURN LEFT AND CONTINUE ALONG THE OLD POTCHEFSTROOM ROAD TO ITS JUNCTION WITH ROODEPOORT ROAD, AT THIS JUNCTION TURN RIGHT AND CONTINUE ALONG ROODEPOORT ROAD BEARING LEFT INTO LKWEZI DRIVE, CONTINUE ALONG IKWEZI DRIVE WHICH BECOMES DOBSONVILLE ROAD, CONTINUE



transport

Department:
Transport
Province of KwaZulu-Natal

GAZETTE

LGKZNG43-2020-FEB

REGION: ALL

ALONG DOBSONVILLE ROAD TO ITS JUNCTION WITH MAIN REEF ROAD (R41) AT THIS JUNCTION TURN LEFT AND CONTINUE ALONG MAIN REEF ROAD (R41) WHICH BECOMES RANDFONTEIN ROAD, CONTINUE ALONG RANDFONTEIN ROAD TURNING RIGHT INTO THE TERMINAL POINT SITUATED IN FRONT OF ROBINSONS EATING HOUSE, IN RANDFONTEIN WHICH IS SITUATED IN THE MAGISTERIAL DISTRICT OF RANDFONTEIN.

ALTERNATIVELY ROUTES TO BE PRESCRIBED BY THE RELEVANT LOCAL AUTHORITY

RESTRICTION

SUBJECT TO THE CONDITION THAT NO INTERMEDIATE PASSENGERS BE PICKED UP OR SET DOWN BETWEEN BARAGWANATH AND LERATONG HOSPITAL ON BOTH THE FORWARD AND RETURN JOURNEY. BOTH POINTS INCLUSIVE

ROUTE 1

ANNIEVALE VIA BARAGWANATH HOSPITAL TO RANDFONTEIN VIA IKWEZI

THE CONVEYANCE OF PASSENGERS AND THEIR PERSONAL EFFECTS:

RETURN JOURNEY

FROM THE TERMINAL POINT SITUATED IN FRONT OF ROBINSONS EATING HOUSE IN RANDFONTEIN WHICH IS SITUATED IN THE MAGISTERIAL DISTRICT OF RANDFONTEIN TURN LEFT INTO RANDFONTEIN ROAD CONTINUE ALONG RANDFONTEIN ROAD WHICH BECOMES MAIN REEF ROAD (R41) CONTINUE ALONG MAIN REEF ROAD TO ITS JUNCTION WITH DOBSONVILLE ROAD AT THIS JUNCTION TURN RIGHT AND CONTINUE ALONG DOBSONVILLE ROAD, BEARING LEFT INTO LKWEZI DRIVE, CONTINUE ALONG LKWEZI DRIVE WHICH BECOMES ROODEPOORT ROAD, CONTINUE ALONG ROODEPOORT ROAD TO ITS JUNCTION WITH THE OLD POTCHEFSTROOM ROAD AT THIS JUNCTION TURN LEFT AND CONTINUE ALONG THE OLD POTCHEFSTROOM ROAD BEARING LEFT INTO THE BARAGWANATH HOSPITAL TERMINAL POINT SITUATED IN SOWETO TOWNSHIP, JOHANNESBURG IN THE MAGISTERIAL DISTRICT OF JOHANNESBURG.

FROM BARAGWANATH HOSPITAL PROCEED ALONG KIMBERLEY ROAD (R29) JOIN BOOYSENS ROAD, JOIN SAUER STREET, RIGHT INTO BREE STREET, LEFT INTO KING GEORGE STREET, RIGHT INTO NOORD STREET, RIGHT INTO KLEIN STREET TO PUTCO TERMINUS, PROCEED LEFT INTO BREE STREET, LEFT INTO END STREET, RIGHT INTO ROCKEY STREET, JOIN ERROR STREET, RIGHT INTO VAN BEEK STREET TO DOORNFONTEIN TERMINUS, PROCEED LEFT INTO BEACON STREET, RIGHT INTO LOWER PAGE STREET, LEFT INTO MARKET STREET, RIGHT INTO BETTY STREET, LEFT INTO WOLHUTER STREET TO WOLHUTER MEN'S HOSTEL, FROM WOLHUTER MEN'S HOSTEL RETURN ALONG MAIN REEF ROAD TO RUVEN STREET, TURN RIGHT AND PROCEED TO VICKERS ROAD TURN LEFT AND PROCEED TO HEIDELBERG ROAD (R103) TURN LEFT AND PROCEED ALONG HEIDELBERG ROAD TO VEREENIGING ROAD, (MAGISTERIAL DISTRICT OF VEREENIGING), TURN RIGHT AND PROCEED ALONG VEREENIGING ROAD TO COMBRINK STREET, TURN RIGHT AND PROCEED ALONG COMBRINK STREET TO THE PUTCO BUS STATION, RETURN VIA THE SAME ROUTE TO VEREENIGING ROAD, TURN RIGHT AND PROCEED ALONG VEREENIGING ROAD TO THE N8, TURN RIGHT AND PROCEED ALONG N8 TO RL03, TURN RIGHT AND PROCEED ALONG R103 TO VOORTREKKER STREET (MAGISTERIAL DISTRICT OF HEIDELBERG), TURN LEFT AND PROCEED ALONG VOORTREKKER STREET TO THE HEIDELBERG BUS TERMINUS FROM THE BUS TERMINUS PROCEED ALONG VOORTREKKER STREET TO VILJOEN STREET, TURN LEFT AND PROCEED TO POORTHIE ROAD TURN LEFT AND PROCEED ALONG TO THE NIGEL ROAD R51 TURN RIGHT AND PROCEED TO THE N3 ON RAMP TURN RIGHT AND JOIN THE N3, PROCEED ALONG THE N3 TO ROAD 4 (R23) TURN LEFT AND PROCEED TO LOMBARD STREET (MAGISTERIAL DISTRICT OF STANDERTON), RIGHT ALONG LOMBARD STREET, LEFT ALONG BURGER STREET TO BUS TERMINUS LEFT ALONG VRY STREET, LEFT ALONG HANDEL STREET, RIGHT ALONG BOTHA STREET WHICH BECOMES ROAD4 (R23) PROCEED ALONG ROAD 4 (R23) WHICH BECOMES DAN PIENAAR STREET ON ENTERING VOLKSRUST PROCEED ALONG DAN PIENAAR STREET TO JOUBERT STREET, LEFT ALONG JOUBERT STREET TO LAINGSNEK ROAD, RIGHT ALONG LAINGSNEK ROAD WHICH BECOMES ROAD 1 (R23) PROCEED ALONG ROAD 1 (R23) WHICH BECOMES ROAD 410 PROCEED ALONG ROAD 410 TO ROAD 483, LEFT ALONG 483, TO THE MADADENI JUNCTION SITUATED ON THE FARM SHUTTLEWORTH9504, TURN LEFT AND PROCEED VIA MADADENI HOSPITAL, MADADENI CHECKERS, SECTION ONE AND KWAZULU POLICE STATION TO THE JUNCTION WITH ROAD 483, TURN LEFT AND PROCEED ALONG 483 TO FARM JAKKALSPAN8775, TURN RIGHT AND PROCEED VIA FOUR ROOMS, MKHANYA STORE TO OSIZWENI DEPOT GATE, FROM OSIZWENI DEPOT PROCEED VIA TOP RANK (MOUNTAIN VIEW8770), LNVERNESS 8299, LEKKERWATER3732, GROOTGELUK 8534, PADDASCHOOL 9096, BIRKENSTOCK 3733, KLIPBANK 7943 CROSS THE BOUNDARY OF NEWCASTLE THROUGH NAAS 8776 SPOOKMILL 4273, SURREY 7936 DONKER 8455, SPRINGBOKLAAGTE 9666, GREENOCK 8818, BLACKBANK 8715, FAIRBREEZE 9210 AND 9884 MOY 7549, THIRST 11196, KILKEEL 9132, NELLIE 8853 TO THE ANNIEVALE DEPOT ON THE FARM ANNIE9798.

RESTRICTION

SUBJECT TO THE CONDITIONS:

I) THAT NO INTERMEDIATE PASSENGERS MAY BE PICKED UP OR SET DOWN AT INTERMEDIATE STOPS BETWEEN NEWCASTLE AND STANDERTON ON BOTH THE FORWARD OR RETURN JOURNEYS.

II) THAT NO PASSENGERS MAY BE PICKED UP BETWEEN ALBERTON TERMINUS AND BARAGWANATH HOSPITAL ON THE FORWARD AND RETURN JOURNEYS.

III) THAT NO INTERMEDIATE PASSENGERS BE PICKED UP OR SET DOWN BETWEEN BARAGWANATH AND LERATONG HOSPITAL ON BOTH THE FORWARD AND RETURN JOURNEY BOTH POINTS INCLUSIVE.

ROUTE 2

ANNIEVALE VIA BARAGWANATH HOSPITAL TO RANDFONTEIN VIA RIFLE RANGE ROAD

PASSENGERS AND THEIR PERSONAL EFFECTS:

FORWARD JOURNEY

FROM ANNIEVALE DEPOT ON THE FARM ANNIE9798, NELLIE 8853, KILKEEL 9132, THIRST 11196, MOY 7549, FAIRBREEZE 9210 AND 9884 BLACK-BANK 8715, GREENOCK 8818, SPRINGBOKLAAGTE 9666, DONKER 8455, SURREY 7936, SPOOKMILL 4273, NAAS 8776 CROSS MAGISTERIAL BOUNDARY OF NEWCASTLE AND PROCEED THROUGH KLIPBANK 7943, BIRKENSTOCK 3733, PADDASCHOOL 9096, GROOTGELUK 8534, LEKKERWATER3732, LNVERNESS 8299 AND INTO OSIZWENI TOWNSHIP (MOUNTAINVIEW8770) VIA TOP RANK TO OSIZWENI DEPOT GATE, FROM OSIZWENI DEPOT GATE VIA MKHANYA STORE AND FOUR ROOMS UPTO THE JUNCTION WITH ROAD483 ON THE FARM JAKKALSPAN8775, TURN LEFT AND PROCEED ALONG ROAD 483 ONTO THE MADADENI JUNCTION SITUATED ON THE FARM SHUTTLEWORTH9504, TURN RIGHT AND PROCEED VIA MADADENI HOSPITAL, MADADENI CHECKERS, SECTION ONE AND KWAZULU POLICE STATION AND UPTO THE JUNCTION WITH ROAD483, TURN RIGHT AND PROCEED ALONG TO THE JUNCTION WITH ROAD 410 TURN RIGHT AND PROCEED ALONG AND JOIN PROVINCIAL ROAD1/13 (R23) CONTINUE ALONG THROUGH CHARLESTOWN CROSS THE MAGISTERIAL BOUNDARY OF VOLKSRUST AND THE BORDER OF TRANSSAAL AND NATAL PROCEED INTO VOLKSRUST ALONG LAINGSNEK ROAD, TURN LEFT INTO JOUBERT STREET, RIGHT INTO DAN PIENAAR STREET WHICH THEN BECOMES PROVINCIAL ROAD4 (R23) CONTINUE ALONG PAST PERDEKOP THROUGH MAGISTERIAL DISTRICT OF STANDERTON AND PROCEED INTO STANDERTON ALONG BOTHA STREET, LEFT JOIN HANDEL STREET RIGHT INTO VRY STREET, RIGHT INTO BURGER STREET TO THE BUS TERMINUS, CONTINUE FROM THE BUS TERMINUS ALONG BURGER STREET TURN RIGHT INTO LOMBARD STREET, LEFT INTO PROVINCIAL MAIN ROAD NUMBER4 (R23) AND PROCEED ALONG THROUGH THE MAGISTERIAL DISTRICT OF GREYLINGSTAD AND BALFOUR TO THE JUNCTION WITH THE N8, PROCEED INTO THE MAGISTERIAL DISTRICT OF HEIDELBERG ALONG ROAD R103 JOIN SCHOEMAN STREET, TURN LEFT AND PROCEED ALONG VOORTREKKER STREET TO THE HEIDELBERG BUS TERMINUS. FROM THE TERMINUS PROCEED ALONG VOORTREKKER STREET TO VILJOEN STREET TURN LEFT AND PROCEED TO POORTHIE ROAD TURN LEFT AND PROCEED ALONG TO THE NIGEL ROAD R51 TURN RIGHT AND PROCEED ALONG TO THE N8 OFF RAMP, TURN LEFT AND JOIN THE N8, PROCEED ALONG THE N3 TO THE JUNCTION WITH VEREENIGING ROAD IN THE MAGISTERIAL DISTRICT OF ALBERTON TURN LEFT AND PROCEED ALONG VEREENIGING ROAD, TURN RIGHT INTO COMBRINK STREET PROCEED TO PUTCO BUS STATION.

RETURN VIA THE SAME ROUTE TO VEREENIGING ROAD TURN LEFT AND PROCEED TO HEIDELBERG ROAD (R103), TURN LEFT AND PROCEED ALONG VOORTREKKER ROAD, RE-JOIN HEIDELBERG ROAD (R103) AND PROCEED ALONG TO VICKERS ROAD IN THE MAGISTERIAL DISTRICT OF JOHANNESBURG AND TURN RIGHT, PROCEED ALONG AND JOIN RUVEN ROAD AND PROCEED TO JUNCTION WITH MAIN REEF ROAD, TURN RIGHT AND PROCEED TO PLANTASIE ROAD TURN RIGHT AND PROCEED TO SANDBERG ROAD, TURN RIGHT AND PROCEED TO DENVER HOSTEL, FROM DENVER HOSTEL PROCEED ALONG SANDBERG ROAD TO KRUGER STREET AND TURN RIGHT PROCEED TO MAIN REEF ROAD AND TURN LEFT AND PROCEED TO WOLHUTER STREET, TURN LEFT AND PROCEED TO WOLHUTER'S MEN'S HOSTEL.

PROCEED ALONG WOLHUTER STREET, TURN RIGHT AND JOIN CITY AND SUBURBAN ROAD, TURN LEFT INTO DURBAN STREET, TURN RIGHT INTO END STREET AND JOIN SIEMERT ROAD PROCEED TO MOSELY, TURN LEFT, PROCEED TO END STREET TURN RIGHT, TURN LEFT INTO JEPPE STREET LEFT INTO SIMMONDS STREET, RIGHT INTO TRUMP STREET, LEFT INTO BOOYSENS STREET JOIN KIMBERLEY ROAD (R29), TURN RIGHT INTO POTCHEFSTROOM ROAD AND PROCEED TO PUTCO BUS STATION AT BARAGWANATH HOSPITAL.

FROM THE BARAGWANATH HOSPITAL TERMINAL POINT WHICH IS SITUATED IN THE MAGISTERIAL DISTRICT OF JOHANNESBURG, TURN RIGHT AND CONTINUE ALONG THE OLD POTCHEFSTROOM ROAD TO ITS JUNCTION WITH RIFLE RANGE ROAD, AT THIS JUNCTION TURN LEFT AND CONTINUE

ALONG RIFLE RANGE ROAD TO ITS JUNCTION WITH BARAGWANATH ROAD, AT THIS JUNCTION TURN LEFT AND CONTINUE ALONG BARAGWANATH ROAD TO ITS JUNCTION WITH MAIN REEF ROAD (R41), AT THIS JUNCTION TURN LEFT AND CONTINUE ALONG MAIN REEF ROAD (R41) WHICH BECOMES RANDFONTEIN ROAD TURNING RIGHT INTO THE TERMINAL POINT SITUATED IN FRONT OF ROBINSONS EATING HOUSE IN RANDFONTEIN WHICH IS SITUATED IN THE MAGISTERIAL DISTRICT OF RANDFONTEIN.

ALTERNATIVELY ROUTES TO BE PRESCRIBED BY THE RELEVANT LOCAL AUTHORITY:

RESTRICTION

SUBJECT TO THE CONDITION THAT NO INTERMEDIATE PASSENGERS BE PICKED UP OR SET DOWN BETWEEN BARAGWANATH AND LERATONG



transport

Department:
Transport
Province of KwaZulu-Natal

GAZETTE

LGKZNG43-2020-FEB

REGION: ALL

HOSPITAL ON BOTH THE FORWARD AND RETURN JOURNEY BOTH POINTS INCLUSIVE.
ROUTE 2

ANNIEVALE VIA BARAGWANATH HOSPITAL TO RANDFONTEIN VIA RIFLE RANGE ROAD
PASSENGERS AND THEIR PERSONAL EFFECTS:

RETURN JOURNEY

FROM THE TERMINAL POINT SITUATED IN FRONT OF ROBINSONS EATING HOUSE IN RANDFONTEIN WHICH IS SITUATED IN THE MAGISTERIAL DISTRICT OF RANDFONTEIN, TURN LEFT INTO RANDFONTEIN ROAD AND CONTINUE ALONG RANDFONTEIN ROAD WHICH BECOMES MAIN REEF ROAD (R41) CONTINUE ALONG MAIN REEF ROAD TO ITS JUNCTION WITH BARAGWANATH ROAD, AT THIS JUNCTION TURN RIGHT AND CONTINUE ALONG BARAGWANATH ROAD TO ITS JUNCTION WITH RIFLE RANGE ROAD, AT THIS JUNCTION TURN RIGHT AND CONTINUE ALONG RIFLE RANGE ROAD TO ITS JUNCTION WITH THE OLD POTCHEFSTROOM ROAD AT THIS JUNCTION TURN RIGHT AND CONTINUE ALONG THE OLD POTCHEFSTROOM ROAD BEARING RIGHT INTO THE BARAGWANATH HOSPITAL TERMINAL POINT SITUATED IN SOWETO TOWNSHIP JOHANNESBURG IN THE MAGISTERIAL DISTRICT OF JOHANNESBURG.

FROM BARAGWANATH HOSPITAL PROCEED ALONG KIMBERLEY ROAD (R29) JOIN BOOYSSENS ROAD, JOIN SAUER STREET, RIGHT INTO BREE STREET, LEFT INTO KING GEORGE STREET, RIGHT INTO NOORD STREET, RIGHT INTO KLEIN STREET TO PUTCO TERMINUS, PROCEED LEFT INTO BREE STREET, LEFT INTO END STREET, RIGHT INTO ROCKEY STREET, JOIN ERROR STREET, RIGHT INTO VAN BEEK STREET TO DOORNFONTEIN TERMINUS PROCEED LEFT INTO BEACON STREET, RIGHT INTO LOWER PAGE STREET, LEFT INTO MARKET STREET, RIGHT INTO BETTY STREET, LEFT INTO WOLHUTER STREET TO WOLHUTER MEN'S HOSTEL. FROM WOLHUTER MEN'S HOSTEL RETURN ALONG MAIN REEF ROAD TO RUVEN STREET, TURN RIGHT AND PROCEED TO VICKERS ROAD TURN LEFT AND PROCEED TO HEIDELBERG RAND (R103) TURN LEFT AND PROCEED ALONG HEIDELBERG ROAD TO VEREENIGING ROAD, (MAGISTERIAL DISTRICT OF VEREENIGING), TURN RIGHT AND PROCEED ALONG VEREENIGING ROAD TO COMBRINK STREET, TURN RIGHT AND PROCEED ALONG COMBRINK STREET TO THE PUTCO BUS STATION.

RETURN VIA THE SAME ROUTE TO VEREENIGING ROAD, TURN RIGHT AND PROCEED ALONG VEREENIGING ROAD TO THE N8, TURN RIGHT AND PROCEED ALONG N3 TO R103, TURN RIGHT AND PROCEED ALONG R103 TO VOORTREKKER STREET (MAGISTERIAL DISTRICT OF HEIDELBERG), TURN LEFT AND PROCEED ALONG VOORTREKKER STREET TO THE HEIDELBERG BUS TERMINUS FROM THE BUS TERMINUS PROCEED ALONG VOORTREKKER STREET TO VILJOEN STREET, TURN LEFT AND PROCEED TO POORTHIE ROAD TURN LEFT AND PROCEED ALONG TO THE NIGEL ROAD R51 TURN RIGHT AND PROCEED TO THE N8 ON RAMP TURN RIGHT AND JOIN THE N3, PROCEED ALONG THE N3 TO ROAD 4 (R23) TURN LEFT AND PROCEED TO LOMBARD STREET (MAGISTERIAL DISTRICT OF STANDERTON), RIGHT ALONG LOMBARD STREET, LEFT ALONG BURGER STREET TO BUS TERMINUS LEFT ALONG VRY STREET, LEFT ALONG HANDEL STREET, RIGHT ALONG BOTHA STREET WHICH BECOMES ROAD 4 (R23) PROCEED ALONG ROAD 4 (R23) WHICH BECOMES DAN PIENAAR STREET ON ENTERING VOLKSRUST PROCEED ALONG DAN PIENAAR STREET TO JOUBERT STREET, LEFT ALONG JOUBERT STREET TO LAINGSNEK ROAD, RIGHT ALONG LAINGSNEK ROAD WHICH BECOMES ROAD 1 (R23) PROCEED ALONG ROAD 1 (R23) WHICH BECOMES ROAD 410 PROCEED ALONG ROAD 410 TO ROAD 483, LEFT ALONG 483, TO THE MADADENI JUNCTION SITUATED ON THE FARM SHUTTLEWORTH 9504, TURN LEFT AND PROCEED VIA MADADENI HOSPITAL, MADADENI CHECKERS, SECTION ONE AND KWA ZULU POLICE STATION TO THE JUNCTION WITH ROAD 483, TURN LEFT AND PROCEED ALONG 483 TO FARM JAKKALSPAN 8775, TURN RIGHT AND PROCEED VIA FOUR ROOMS, MKHANYA STORE TO OSIZWENI DEPOT GATE. FROM OSIZWENI DEPOT PROCEED VIA TOP RANK (MOUNTAIN VIEW 8770), INVERNESS 8299, LEKKERWATER 3732, GROOTGELUK 8534, PADDASCHOOL 9096, BIRKENSTOCK 3733, KLIPBANK 7943 CROSS THE BOUNDARY OF NEWCASTLE THROUGH NAAS 776, SPOOKMILL 4273, SURREY 7936 BANKER 8455, SPRINGBOKLAAGTE 9666, GREENOCK 8818 BLACKBANK 8715, FAIRBREEZE 9210 AND 9884 MOY 7549, THIRST 11196, KILKEEL 9132, NELLIE 8853 TO THE ANNIEVALE DEPOT ON THE FARM ANNIE 9798.

RESTRICTION

SUBJECT TO THE CONDITIONS:

I) THAT NO INTERMEDIATE PASSENGERS MAY BE PICKED UP OR SET DOWN AT INTERMEDIATE STOPS BETWEEN NEWCASTLE AND STANDERTON ON BOTH THE FORWARD OR RETURN JOURNEYS.

II) THAT NO INTERMEDIATE PASSENGERS MAY BE PICKED UP BETWEEN ALBERTON TERMINUS AND BARAGWANATH HOSPITAL ON THE FORWARD AND RETURN JOURNEYS.

III) THAT NO INTERMEDIATE PASSENGERS BE PICKED UP OR SET DOWN BETWEEN BARAGWANATH AND LERATONG HOSPITAL ON BOTH THE FORWARD AND RETURN JOURNEY BOTH POINTS INCLUSIVE.

ROUTE 3

ANNIEVALE TO BARAGWANATH HOSPITAL- SOWETO

FROM ANNIEVALE DEPOT ON THE FARM ANNIE 9798, NELLIE 8853, KILKEEL 9132, THIRST 11196, MOY 7549, FAIRBREEZE 9210 AND 9884, BLACKBANK 8715, GREENOCK 8818, SPRINGBOKLAAGTE 9666, DONKER 8455, SURREY 7936, SPOOKMILL 4273, NAAS 8776 CROSS MAGISTERIAL BOUNDARY OF NEWCASTLE AND PROCEED THROUGH KLIPBANK 7943, BIRKENSTOCK 3733, PADDASCHOOL 9096, GROOTGELUK 8534, LEKKERWATER 3732, INVERNESS 8299 AND INTO OSIZWENI TOWNSHIP (MOUNTAIN VIEW 8770) VIA TOP RANK TO OSIZWENI DEPOT GATE. FROM OSIZWENI DEPOT GATE VIA MKHANYA STORE AND FOUR ROOMS UPTO THE JUNCTION WITH ROAD 483 ON THE FARM JAKKALSPAN 8775, TURN LEFT AND PROCEED ALONG ROAD 483 ONTO THE MADADENI JUNCTION SITUATED ON THE FARM SHUTTLEWORTH 9504, TURN RIGHT AND PROCEED VIA MADADENI HOSPITAL, MADADENI CHECKERS, SECTION ONE AND KWAZULU POLICE STATION AND UPTO THE JUNCTION WITH ROAD 483, TURN RIGHT AND PROCEED ALONG TO THE JUNCTION WITH ROAD 410, TURN RIGHT AND PROCEED ALONG AND JOIN PROVINCIAL ROAD 1/13 (R23) CONTINUE ALONG THROUGH CHARLESTOWN CROSS THE MAGISTERIAL BOUNDARY OF VOLKSRUST, AND THE BORDER OF TRANSVAAL AND NATAL PROCEED INTO VOLKSRUST ALONG LAINGSNEK ROAD, TURN LEFT INTO JOUBERT STREET, RIGHT INTO DAN PIENAAR STREET WHICH THEN BECOMES PROVINCIAL ROAD 4 (R23) CONTINUE ALONG PAST PERDEKOP THROUGH MAGISTERIAL DISTRICT OF STANDERTON AND PROCEED INTO STANDERTON ALONG BOTHA STREET, LEFT JOIN HANDEL STREET, RIGHT INTO VRY STREET, RIGHT INTO BURGER STREET TO THE BUS TERMINUS, CONTINUE FROM THE BUS TERMINUS ALONG BURGER STREET, TURN RIGHT INTO LOMBARD STREET, LEFT INTO PROVINCIAL MAIN ROAD NUMBER 4 (R23) AND PROCEED ALONG THROUGH THE MAGISTERIAL DISTRICTS OF

GREYLINGSTAD AND BALFOUR TO THE JUNCTION WITH THE N8, PROCEED INTO THE MAGISTERIAL DISTRICT OF HEIDELBERG ALONG ROAD R103 JOIN SCHOEMAN STREET, TURN LEFT AND PROCEED ALONG VOORTREKKER STREET TO THE HEIDELBERG BUS TERMINUS. FROM THE TERMINUS PROCEED ALONG VOORTREKKER STREET TO VILJOEN STREET, TURN LEFT AND PROCEED TO POORTHIE ROAD, TURN LEFT AND PROCEED ALONG TO THE NIGEL ROAD R5, TURN RIGHT AND PROCEED ALONG TO THE N8 OFF-RAMP, TURN LEFT AND JOIN THE N8, PROCEED ALONG THE N3 TO THE JUNCTION WITH VEREENIGING ROAD IN THE MAGISTERIAL DISTRICT OF ALBERTON, TURN LEFT AND PROCEED ALONG VEREENIGING ROAD, TURN RIGHT INTO COMBRINK STREET PROCEED TO PUTCO BUS STATION.

RETURN VIA THE SAME ROUTE TO VEREENIGING ROAD, TURN LEFT AND PROCEED TO HEIDELBERG ROAD (R103), TURN LEFT AND PROCEED ALONG VOORTREKKER ROAD, RE-JOIN HEIDELBERG ROAD (R103) AND PROCEED ALONG TO VICKERS ROAD IN THE MAGISTERIAL DISTRICT OF JOHANNESBURG AND TURN RIGHT, PROCEED ALONG AND JOIN RUVEN ROAD AND PROCEED TO JUNCTION WITH MAIN REEF ROAD, TURN RIGHT AND PROCEED TO PLANTATIE ROAD, TURN RIGHT AND PROCEED TO SANDBERG ROAD, TURN RIGHT AND PROCEED TO DENVER HOSTEL. FROM DENVER HOSTEL PROCEED ALONG SANDVERG ROAD TO KRUGER STREET AND TURN RIGHT PROCEED TO MAIN REEF ROAD AND TURN LEFT AND PROCEED TO WOLHUTER STREET, TURN LEFT AND PROCEED TO WOLHUTER'S MEN'S HOSTEL.

PROCEED ALONG WOLHUTER STREET, TURN RIGHT AND JOIN CITY & SUBURBAN ROAD, TURN LEFT INTO DURBAN STREET, TURN RIGHT INTO END STREET AND JOIN SIEMERT ROAD PROCEED TO MOSELY, TURN LEFT, PROCEED TO END STREET, TURN RIGHT, TURN LEFT INTO JEPPE STREET LEFT INTO SIMMONDS STREET, RIGHT INTO TRUMP STREET, LEFT INTO BOOYSSENS STREET JOIN KIMBERLEY ROAD (R29), TURN RIGHT INTO POTCHEFSTROOM ROAD AND PROCEED TO PUTCO BUS STATION AT BARAGWANATH HOSPITAL. FROM BARAGWANATH HOSPITAL PROCEED ALONG KIMBERLEY ROAD (R29) JOIN BOOYSSENS ROAD, JOIN SAUER STREET, RIGHT INTO BREE STREET, LEFT INTO KING GEORGE STREET, RIGHT INTO NOORD STREET, RIGHT INTO KLEIN STREET TO PUTCO TERMINUS. PROCEED LEFT INTO BREE STREET, LEFT INTO END STREET, RIGHT INTO ROCKEY STREET, JOIN ERROR STREET, RIGHT INTO VAN BEEK STREET TO DOORNFONTEIN TERMINUS. PROCEED LEFT INTO BEACON STREET, RIGHT INTO LOWER PAGE STREET, LEFT INTO MARKET STREET, RIGHT INTO BETTY STREET, LEFT INTO WOLHUTER STREET TO WOLHUTER MEN'S HOSTEL. FROM WOLHUTER MEN'S HOSTEL RETURN TO NEWCASTLE ALONG THE ROUTE DESCRIBED IN (I) ABOVE IN REVERSE.

RESTRICTION

SUBJECT TO THE CONDITION:

I) THAT NO INTERMEDIATE PASSENGERS MAY BE PICKED UP OR SET DOWN AT INTERMEDIATE STOPS BETWEEN NEWCASTLE AND STANDERTON ON FORWARD OR RETURN JOURNEYS.

II) THAT NO INTERMEDIATE PASSENGERS MAY BE PICKED UP BETWEEN ALBERTON TERMINUS AND BARAGWANATH HOSPITAL ON THE FORWARD AND RETURN JOURNEYS.

ROUTE: 4

NQUTU - BARAGWANATH

FROM THE BUS RANK AT NQUTU VIA BLOODRIVER, UTRECHT, VOLKSRUST, STANDERTON, HEIDELBERG TO THE PUTCO BUS STATION, AT BARAGWANATH HOSPITAL, JOHANNESBURG AND RETURN.



transport

Department:
Transport
Province of KwaZulu-Natal

GAZETTE

LGKZNG43-2020-FEB

REGION: ALL

ROUTE DESCRIPTION:

FROM THE BUS RANK AT NQUTU TURN RIGHT INTO ROAD54 TO THE JUNCTION OF ROAD R33. THIS ROAD THEN BECOMES THE R34, CONTINUE WITH THIS ROAD PAST UTRECHT UNTIL YOU REACH THE JUNCTION OF ROAD R23. TURN RIGHT INTO ROAD R23 AND CONTINUE ALONG THROUGH CHARLESTOWN CROSS THE MAGISTERIAL BOUNDARY OF VOLKSRUST AND THE BORDER OF TRANSVAAL AND NATAL. PROCEED INTO VOLKSRUST ALONG LAINGSNEK ROAD, TURN LEFT INTO JOUBERT STREET, RIGHT INTO DAN PIENAAR STREET WHICH THEN BECOMES PROVINCIAL ROAD4 (R23) CONTINUE ALONG PAST PERDEKOP THROUGH MAGISTERIAL DISTRICT OF STANDERTON AND PROCEED INTO STANDERTON ALONG BOTHA STREET, LEFT ALONG HANDEL STREET, RIGHT INTO VRY STREET, RIGHT INTO BURGER STREET TO THE BUS TERMINUS CONTINUE FROM THE BUS TERMINUS ALONG BURGER STREET, TURN RIGHT INTO LOMBARD STREET, LEFT INTO PROVINCIAL MAIN ROAD NUMBER4 (R23) AND PROCEED ALONG THROUGH THE MAGISTERIAL DISTRICTS OF GREYLINGSTAD AND BALFOUR TO THE JUNCTION WITH THE N8. PROCEED INTO THE MAGISTERIAL DISTRICT OF HEIDELBERG ALONG ROAD R103 JOIN SCHOEMAN STREET, TURN LEFT AND PROCEED ALONG VOORTREKKER STREET TO THE HEIDELBERG BUS TERMINUS, FROM THE TERMINUS PROCEED ALONG VOORTREKKER STREET TO VILJOEN STREET TURN LEFT AND PROCEED TO POORT ROAD, TURN LEFT AND PROCEED ALONG TO THE NIGEL ROAD R51, TURN RIGHT AND PROCEED ALONG TO THE N8 OFF-RAMP, TURN LEFT AND JOIN N3. PROCEED ALONG THE N3 TO THE JUNCTION WITH VEREENIGING ROAD IN THE MAGISTERIAL DISTRICT OF ALBERTON, TURN LEFT AND PROCEED ALONG VEREENIGING ROAD, TURN RIGHT INTO COMBRINK STREET PROCEED TO PUTCO BUS STATION. RETURN VIA THE SAME ROUTE TO VEREENIGING ROAD TURN LEFT AND PROCEED TO HEIDELBERG ROAD (R103), TURN LEFT AND PROCEED ALONG VOORTREKKER ROAD, RE-JOIN HEIDELBERG ROAD (R103) AND PROCEED ALONG TO VICKERS ROAD IN THE MAGISTERIAL DISTRICT OF JOHANNESBURG AND TURN RIGHT, PROCEED ALONG AND JOIN RUVEN ROAD AND PROCEED TO JUNCTION WITH MAIN REEF ROAD, TURN RIGHT AND PROCEED TO PLANTATIE ROAD, TURN RIGHT AND PROCEED TO SANDBERG ROAD, TURN RIGHT AND PROCEED TO DENVER HOSTEL. FROM DENVER HOSTEL PROCEED ALONG SANDBERG ROAD TO KRNGER STREET AND TURN RIGHT PROCEED TO MAIN REEF ROAD, TURN LEFT AND PROCEED TO WOLHUTER STREET, TURN LEFT AND PROCEED TO WOLHUTER MEN'S HOSTEL. PROCEED ALONG WOLHUTER STREET TURN RIGHT AND JOIN CITY AND SUBURBAN ROAD, TURN LEFT INTO DURBAN STREET, TURN RIGHT INTO END STREET AND JOIN SIEMERT ROAD PROCEED TO MOSELY, TURN LEFT, PROCEED TO END STREET, TURN RIGHT, TURN LEFT INTO JEPPE STREET, LEFT INTO SIMMONDS STREET, RIGHT INTO TROMP STREET, LEFT INTO BOOYSENS STREET JOIN KIMBERLEY ROAD (R29), TURN RIGHT INTO POTCHEFSTROOM ROAD AND PROCEED TO PUTCO BUS STATION AT BARAGWANATH HOSPITAL. FROM BARAGWANATH HOSPITAL PROCEED ALONG KIMBERLEY ROAD (R29) JOIN BOOYSENS ROAD, JOIN SAUER STREET, RIGHT INTO BREE STREET, LEFT INTO KING GEORGE STREET, RIGHT INTO NOORD STREET, RIGHT INTO KLEIN STREET TO PUTCO TERMINUS. PROCEED LEFT INTO BREE STREET, LEFT INTO END STREET, RIGHT INTO ROCKEY STREET, JOIN ERROR STREET, RIGHT INTO VAN BEEK STREET TO DOOMFONTEIN TERMINUS, PROCEED LEFT INTO BEACON STREET, RIGHT INTO LOWER PAGE STREET, LEFT INTO MARKET SQUARE, RIGHT INTO BETTY STREET, LEFT INTO WOLHUTER STREET TO WOLHUTER MEN'S HOSTEL. FROM WOLHUTER MEN'S HOSTEL RETURN TO NQUTU ALONG THE SAME ROUTE DESCRIBED IN (I) ABOVE IN REVERSE.

RESTRICTION

THAT NO PASSENGER BE PICKED UP OR SET DOWN AT ANY POINT OTHER THAN NQUTU, BLOODRIVIER AND THE TERMINUS IN JOHANNESBURG.

ROUTE: 5

ULUNDI TO BARAGWANATH
FORWARD JOURNEY

DEPART ULUNDI BUS TERMINUS (DISTRICT OF MAHLABATHINI) AND TURN LEFT INTO ROAD52, CONTINUE ALONG ROAD 53 TO ITS JUNCTION WITH ROAD 47, AT THIS JUNCTION TURN RIGHT AND CONTINUE ALONG THIS ROAD UNTIL YOU REACH THE TURN OFF TO ROAD463, TURN LEFT INTO ROAD 463 AND PROCEED TO MONDIO, AT MONDIO TURN RIGHT INTO ROAD223 AND PROCEED TO THE INTERSECTION OF ROAD 223 AND PROCEED TO THE INTERSECTION OF ROAD 54, TURN RIGHT INTO ROAD 54, CONTINUE WITH ROAD 54 UNTIL IT BECOMES ROAD 41, FOLLOW ROAD 41 UNTIL IT BECOMES ROAD 37, FOLLOW THIS ROAD TO THE JUNCTION OF ROAD 1, TURN RIGHT INTO ROAD 1 AND FOLLOW THIS ROAD UNTIL YOU REACH VOLKSRUST.

PROCEED INTO VOLKSRUST ALONG LAINGSNEK ROAD, TURN LEFT INTO JOUBERT STREET, RIGHT INTO DAN PIENAAR STREET WHICH THEN BECOMES PROVINCIAL ROAD 4 (R23) CONTINUE ALONG PAST PERDEKOP THROUGH MAGISTERIAL DISTRICT OF STANDERTON AND PROCEED INTO STANDERTON ALONG BOTHA STREET, LEFT ALONG HANDEL STREET, RIGHT INTO VRY STREET, RIGHT INTO BURGER STREET TO THE BUS TERMINUS CONTINUE FROM THE BUS TERMINUS ALONG BURGER STREET, TURN RIGHT INTO LOMARD STREET, LEFT INTO PROVINCIAL MAIN ROAD NUMBER 4 (R23) AND PROCEED ALONG THROUGH THE MAGISTERIAL DISTRICTS OF GREYLINGSTAD AND BALFOUR TO THE JUNCTION WITH THE N8. PROCEED INTO THE MAGISTERIAL DISTRICT OF HEIDELBERG ALONG ROAD R103 JOIN SCHOEMAN STREET, TURN LEFT AND PROCEED ALONG VOORTREKKER STREET TO THE HEIDELBERG BUS TERMINUS. FROM THE TERMINUS PROCEED ALONG VOORTREKKER STREET TO VILJOEN STREET, TURN LEFT AND PROCEED TO POORT ROAD, TURN LEFT AND PROCEED ALONG TO THE NIGEL ROAD R51, TURN RIGHT AND PROCEED ALONG TO THE N8 OFF RAMP, TURN LEFT AND JOIN THE N3.

PROCEED ALONG THE N3 TO THE JUNCTION WITH VEREENIGING ROAD IN THE MAGISTERIAL DISTRICT OF ALBERTON, TURN LEFT AND PROCEED ALONG VEREENIGING ROAD, TURN RIGHT INTO COMBRINK STREET PROCEED TO PUTCO BUS STATION. RETURN VIA THE SAME ROUTE TO VEREENIGING ROAD, TURN LEFT AND PROCEED TO HEIDELBERG ROAD (R103), TURN LEFT AND PROCEED ALONG VOORTREKKER ROAD, RE-JOIN HEIDELBERG ROAD (R103) AND PROCEED ALONG TO VICKERS ROAD IN THE MAGISTERIAL DISTRICT OF JOHANNESBURG AND TURN RIGHT, PROCEED ALONG AND JOIN RUVEN ROAD AND PROCEED TO JUNCTION WITH MAIN REEF ROAD, TURN RIGHT AND PROCEED TO PLANTASIE ROAD, TURN RIGHT AND PROCEED TO SANDBERG ROAD, TURN RIGHT AND PROCEED TO DENVER HOSTEL. FROM DENVER HOSTEL PROCEED ALONG SANDBERG ROAD TO KRUGER STREET AND TURN RIGHT PROCEED TO MAIN REEF ROAD, TURN LEFT AND PROCEED TO WOLHUTER STREET, TURN LEFT AND PROCEED TO WOLHUTER MEN'S HOSTEL.

PROCEED ALONG WOLHUTER STREET TURN RIGHT AND JOIN CITY AND SUBURBAN ROAD, TURN LEFT INTO DURBAN STREET, TURN RIGHT INTO END STREET AND JOIN SIEMERT ROAD PROCEED TO MOSELY, TURN LEFT, PROCEED TO END STREET, TURN RIGHT, TURN LEFT INTO JEPPE STREET, LEFT INTO SIMMONDS STREET, RIGHT INTO TROMP STREET, LEFT INTO BOOYSENS JOIN KIMBERLEY ROAD (R29), TURN RIGHT INTO POTCHEFSTROOM ROAD AND PROCEED TO PUTCO BUS STATION AT BARAGWANATH HOSPITAL.

FROM BARAGWANATH HOSPITAL TERMINAL POINT WHICH IS SITUATED IN THE MAGISTERIAL DISTRICT OF JOHANNESBURG, TURN LEFT AND CONTINUE ALONG THE OLD POTCHEFSTROOM ROAD TO ITS JUNCTION WITH ROODEPOORT ROAD, AT THIS JUNCTION TURN RIGHT AND CONTINUE ALONG ROODEPOORT ROAD BEARING LEFT INTO IKWEYI DRIVE, CONTINUE ALONG IKWEYI DRIVE WHICH BECOMES DOBSONVILLE ROAD, CONTINUE ALONG DOBSONVILLE ROAD TO ITS JUNCTION WITH MAIN REEF ROAD (R41) AT THIS JUNCTION TURN LEFT AND CONTINUE ALONG MAIN REEF ROAD (R41) WHICH BECOMES RANDFONTEIN ROAD, CONTINUE ALONG RANDFONTEIN ROAD TURNING RIGHT INTO THE TERMINAL POINT SITUATED IN FRONT OF ROBINSONS EATING HOUSE, IN RANDFONTEIN WHICH IS SITUATED IN THE MAGISTERIAL DISTRICT OF RANDFONTEIN.

THE RETURN JOURNEY WILL BE UNDERTAKEN IN THE REVERSE DIRECTION OF THE FORWARD JOURNEY.

ALTERNATIVELY ROUTES TO BE PRESCRIBED BY THE RELEVANT LOCAL AUTHORITY.

RESTRICTION

ON THE FORWARD JOURNEY TO BARAGWANATH HOSPITAL AND RANDFONTEIN NO PASSENGERS WILL BE PICKED UP IN THE MAGISTERIAL DISTRICT OF ALBERTON AND/OR AT LERATONG HOSPITAL. ON THE RETURN JOURNEY FROM RANDFONTEIN AND BARAGWANATH HOSPITAL NO PASSENGERS WILL BE SET DOWN AT LERATONG HOSPITAL OR IN THE MAGISTERIAL DISTRICT OF ALBERTON.

ROUTE 6

PASSENGERS AND THEIR PERSONAL EFFECTS:

FROM: EZAKHENI TO BARAGWANATH HOSPITAL / RANDFONTEIN AND RETURN

ROUTE DESCRIPTION

FROM THE EZAKHENI SECTION D TERMINAL POINT SITUATED ON AN UNNAMED ROAD IN EZAKHENI TOWNSHIP CONTINUE ALONG THIS UNNAMED ROAD TO ITS JUNCTION WITH UNNAMED ROAD, AT THIS JUNCTION TURN LEFT AND CONTINUE ALONG THIS UNNAMED ROAD TO ITS JUNCTION WITH AN UNNAMED ROAD, AT THIS JUNCTION TURN RIGHT AND CONTINUE ALONG THIS UNNAMED ROAD WHICH ON LEAVING EZAKHENI TOWNSHIP BECOMES ROAD 538, CONTINUE ALONG ROAD 538 TO ITS JUNCTION WITH ROAD 32, AT THIS JUNCTION TURN LEFT AND CONTINUE ALONG ROAD32 TO ITS JUNCTION WITH ROAD 1 AT THIS JUNCTION TURN LEFT AND CONTINUE ALONG ROAD1 WHICH BECOMES NEWCASTLE ROAD, CONTINUE ALONG NEWCASTLE ROAD TO ITS JUNCTION WITH WILLIS ROAD AT THIS JUNCTION TURN LEFT AND CONTINUE ALONG WILLIS ROAD TO ITS JUNCTION WITH ILLING ROAD AT THIS JUNCTION TURN RIGHT AND CONTINUE ALONG ILLING ROAD TO ITS JUNCTION WITH ALFRED STREET, AT THIS JUNCTION TURN RIGHT AND CONTINUE ALONG ALFRED STREET TO ITS JUNCTION WITH CROWSHAW STREET, AT THIS JUNCTION TURN LEFT AND CONTINUE ALONG CROWSHAW STREET WHICH BECOMES LVELL STREET, CONTINUE ALONG LVELL STREET TO ITS JUNCTION WITH ALEXANDRA STREET, AT THIS JUNCTION TURN LEFT AND CONTINUE ALONG ALEXANDRA STREET TO THE ALEXANDRA STREET TERMINAL POINT. FROM THE TERMINAL POINT RETURN ALONG ALEXANDRA STREET TO ITS JUNCTION WITH LVELL STREET, AT THIS JUNCTION TURN LEFT AND CONTINUE ALONG LVELL STREET TO ITS JUNCTION WITH KING STREET, AT THIS JUNCTION TURN RIGHT AND CONTINUE ALONG KING STREET WHICH BECOMES POORT ROAD, CONTINUE ALONG POORT ROAD, WHICH BECOMES HARRISMITH ROAD (R103), CONTINUE ALONG HARRISMITH ROAD (R103) TO ITS JUNCTION



transport

Department:
Transport
Province of KwaZulu-Natal

GAZETTE

LGKZNG43-2020-FEB

REGION: ALL

WITH KING STREET, AT THIS JUNCTION TURN RIGHT AND CONTINUE ALONG KING STREET WHICH BECOMES POORT ROAD, CONTINUE ALONG POORT ROAD, WHICH BECOMES HARRISMITH ROAD (R103) CONTINUE ALONG HARRISMITH ROAD (R103) TO ITS JUNCTION WITH THE N3, AT THIS JUNCTION BEAR LEFT AND CONTINUE ALONG THE N8 BEARING LEFT INTO MCKECHNIE STREET HARRISMITH (MAGISTERIAL DISTRICT OF HARRISMITH) POINT. FROM THE HARRISMITH TERMINAL POINT RETURN ALONG MCKECHNIE STREET BEARING LEFT INTO THE N8, CONTINUE ALONG THE N3 TO ITS JUNCTION WITH R103 AT THE BALFOUR INTERCHANGE, AT THIS JUNCTION BEAR LEFT AND CONTINUE ALONG THE R03 TO ITS JUNCTION WITH THE R23 AT THIS JUNCTION TURN LEFT AND CONTINUE ALONG THE R03 TO ITS JUNCTION WITH THE N3 AT THE OLD BARN INTERCHANGE AT THIS JUNCTION BEAR RIGHT ONTO THE N3 AND CONTINUE ALONG THE N3 TO ITS JUNCTION WITH THE M2, AT THIS JUNCTION BEAR LEFT AND CONTINUE ALONG THE M2 TO ITS JUNCTION WITH BENROSE GLIDE OFF, AT THIS JUNCTION BEAR LEFT AND CONTINUE ALONG THE BENROSE GLIDE OFF TO ITS JUNCTION WITH RUVEN ROAD, AT THIS JUNCTION TURN RIGHT AND CONTINUE ALONG RUVEN ROAD TO ITS JUNCTION WITH THE MAIN REEF ROAD, AT THIS JUNCTION TURN LEFT AND CONTINUE ALONG MAIN REEF ROAD TO ITS JUNCTION WITH WOLHUTER STREET, AT THIS JUNCTION BEAR LEFT AND CONTINUE ALONG WOLHUTER STREET TO ITS JUNCTION WITH END STREET, AT THIS JUNCTION TURN RIGHT AND CONTINUE ALONG END STREET, TO ITS JUNCTION WITH SIEMERT ROAD, AT THIS JUNCTION BEAR RIGHT AND CONTINUE ALONG SIEMERT ROAD TO ITS JUNCTION WITH MOSELEY STREET, AT THIS JUNCTION TURN LEFT AND CONTINUE ALONG MOSELEY STREET TO ITS JUNCTION WITH END STREET AT THIS JUNCTION TURN RIGHT AND CONTINUE ALONG END STREET TO ITS JUNCTION WITH JEPPE STREET, AT THIS JUNCTION TURN LEFT AND CONTINUE ALONG JEPPE STREET TO ITS JUNCTION WITH WANDERERS STREET AT THIS JUNCTION TURN RIGHT AND CONTINUE ALONG WANDERERS STREET TO ITS JUNCTION WITH SMIT STREET, AT THIS JUNCTION TURN RIGHT AND CONTINUE ALONG SMIT STREET TO ITS JUNCTION WITH KLEIN STREET, AT THIS JUNCTION TURN RIGHT AND CONTINUE ALONG KLEIN STREET TURNING LEFT INTO THE NOORD STREET TERMINAL POINT. FROM THE NOORD STREET TERMINAL POINT CONTINUE THROUGH THE TERMINAL TO ITS JUNCTION WITH TWIST STREET BUS LANE, AT THIS JUNCTION TURN LEFT AND CONTINUE ALONG THE TWIST STREET BUS LANE TO ITS JUNCTION WITH WOLMARANS STREET, AT THIS JUNCTION TURN LEFT AND CONTINUE ALONG WOLMARANS STREET (WHICH BECOMES VILJOEN STREET) CONTINUE ALONG VILJOEN STREET (WHICH BECOMES SMIT STREET) CONTINUE ALONG SMIT STREET TO ITS JUNCTION WITH M1 AT THIS JUNCTION TURN RIGHT AND BEAR LEFT ONTO THE M1 AND CONTINUE ALONG THE M1 TO ITS JUNCTION WITH THE SOWETO GLIDE OFF, AT THIS JUNCTION BEAR LEFT AND CONTINUE ALONG THE SOWETO GLIDE OFF TO ITS JUNCTION WITH THE OLD POTCHEFSTROOM ROAD, AT THIS JUNCTION TURN RIGHT AND CONTINUE ALONG THE OLD POTCHEFSTROOM ROAD TO THE BARAGWANATH HOSPITAL TERMINAL POINT SITUATED IN SOWETO TOWNSHIP IN THE MAGISTERIAL DISTRICT OF JOHANNESBURG.

RETURN JOURNEY

FROM THE BARAGWANATH HOSPITAL TERMINAL POINT IN SOWETO TOWNSHIP JOHANNESBURG, CONTINUE ALONG THE OLD POTCHEFSTROOM ROAD TO ITS JUNCTION WITH THE M1, AT THIS JUNCTION TURN LEFT AND CONTINUE ALONG THE M1 TO ITS JUNCTION WITH THE BRAAMFONTEIN GLIDE OFF, AT THIS JUNCTION BEAR LEFT AND CONTINUE ALONG WITH THE BRAAMFONTEIN GLIDE OFF TO ITS JUNCTION WITH SMIT STREET, AT THIS JUNCTION TURN LEFT AND CONTINUE ALONG SMIT STREET TO ITS JUNCTION WITH KLEIN STREET AT THIS JUNCTION TURN RIGHT AND CONTINUE ALONG KLEIN STREET BEARING LEFT INTO THE NOORD STREET TERMINAL POINT, FROM THE NOORD STREET TERMINAL POINT CONTINUE THROUGH THE TERMINAL POINT TO ITS JUNCTION WITH TWIST STREET BUS LANE AT THIS JUNCTION TURN RIGHT AND CONTINUE ALONG TWIST STREET BUS LANE TO ITS JUNCTION WITH PLEIN STREET, AT THIS JUNCTION TURN RIGHT AND CONTINUE ALONG PLEIN STREET TO ITS JUNCTION WITH EDITH CAVELL STREET, AT THIS JUNCTION TURN LEFT AND CONTINUE ALONG EDITH CAVELL STREET TO ITS JUNCTION WITH BREE STREET, AT THIS JUNCTION TURN LEFT AND CONTINUE ALONG BREE STREET TO ITS JUNCTION WITH END STREET, AT THIS JUNCTION TURN LEFT AND CONTINUE ALONG END STREET TO ITS JUNCTION WITH ROCKEY STREET AT THIS JUNCTION TURN RIGHT AND CONTINUE ALONG ROCKEY STREET TO ITS JUNCTION WITH VAN BEEK STREET, AT THIS JUNCTION TURN RIGHT AND CONTINUE ALONG VAN BEEK STREET TO ITS JUNCTION WITH BEACON ROAD, AT THIS JUNCTION TURN LEFT AND CONTINUE ALONG BEACON ROAD TO ITS JUNCTION WITH PAGE AND SHORE STREET, AT THIS JUNCTION TURN RIGHT AND CONTINUE ALONG PAGE STREET TO ITS JUNCTION WITH MARKET STREET, AT THIS JUNCTION TURN LEFT AND CONTINUE ALONG MARKET STREET TO ITS JUNCTION WITH BETTY STREET, AT THIS JUNCTION TURN RIGHT AND CONTINUE ALONG BETTY STREET TO ITS JUNCTION WITH WOLHUTER STREET, AT THIS JUNCTION BEAR LEFT INTO MAIN REEF ROAD AND CONTINUE ALONG MAIN REEF ROAD TO ITS JUNCTION WITH M2, AT THIS JUNCTION TURN RIGHT AND CONTINUE ALONG THE M2 TO ITS JUNCTION WITH THE N3 TO ITS JUNCTION WITH R554, AT THIS JUNCTION TURN LEFT AND CONTINUE ALONG THE R554 TO ITS JUNCTION WITH R103, AT THIS JUNCTION TURN RIGHT AND CONTINUE ALONG THE R103, FROM THIS POINT THE RETURN JOURNEY WILL BE UNDERTAKEN IN THE REVERSE DIRECTION OF THE FORWARD JOURNEY. ALTERNATIVELY ROUTES TO BE PRESCRIBED BY THE RELEVANT LOCAL AUTHORITY.

SUBJECT TO THE CONDITION:

A. THAT PASSENGERS SHALL ONLY BE PICKED UP AND SET DOWN ACCORDING TO THE TIMETABLE AND

B. THAT THIS TRANSPORTATION SHALL ONLY BE CONDUCTED BY MEANS OF A SINGLE DECKER BUS WITH A SEATING CAPACITY OF NOT LESS THAN 60 (SIXTY) PASSENGERS.

ROUTE: 6(A)

PASSENGERS AND THEIR PERSONAL EFFECTS:

ROUTE: EZAKHENI TO BARAGWANATH / RANDFONTEIN AND RETURN

ROUTE DESCRIPTION

FROM THE EZAKHENI SECTION D TERMINAL POINT SITUATED ON AN UNNAMED ROAD IN EZAKHENI TOWNSHIP CONTINUE ALONG THIS UNNAMED ROAD TO ITS JUNCTION WITH AN UNNAMED ROAD, AT THIS JUNCTION TURN LEFT AND CONTINUE ALONG THIS UNNAMED ROAD TO ITS JUNCTION WITH UNNAMED ROAD, AT THIS JUNCTION TURN RIGHT AND CONTINUE ALONG THIS UNNAMED ROAD, AT THIS JUNCTION TURN RIGHT AND CONTINUE ALONG THIS UNNAMED ROAD WHICH ON LEAVING EZAKHENI TOWNSHIP BECOMES ROAD 538, CONTINUE ALONG ROAD 538 TO ITS JUNCTION WITH ROAD 32, AT THIS JUNCTION TURN LEFT AND CONTINUE ALONG ROAD 1 TO ITS JUNCTION WITH ROAD 1, AT THIS JUNCTION TURN LEFT AND CONTINUE ALONG ROAD 1 WHICH BECOMES NEWCASTLE ROAD, CONTINUE ALONG NEWCASTLE ROAD TO ITS JUNCTION WITH WILLIS ROAD, AT THIS JUNCTION TURN LEFT AND CONTINUE ALONG WILLIS ROAD TO ITS JUNCTION WITH ILLING ROAD, AT THIS JUNCTION TURN RIGHT AND CONTINUE ALONG ILLING ROAD TO ITS JUNCTION WITH ALFRED STREET, AT THIS JUNCTION TURN RIGHT AND CONTINUE ALONG ALFRED STREET TO ITS JUNCTION WITH CROWSHAW STREET, AT THIS JUNCTION TURN LEFT AND CONTINUE ALONG CROWSHAW STREET WHICH BECOMES LVELL STREET, CONTINUE ALONG LVELL STREET TO ITS JUNCTION WITH ALEXANDRA STREET, AT THIS JUNCTION TURN LEFT AND CONTINUE ALONG ALEXANDRA STREET TO THE ALEXANDRA STREET TERMINAL POINT, FROM THE TERMINAL POINT RETURN ALONG ALEXANDRA STREET TO ITS JUNCTION WITH LVELL STREET, AT THIS JUNCTION TURN LEFT AND CONTINUE ALONG LVELL STREET TO ITS JUNCTION WITH KING STREET, AT THIS JUNCTION TURN RIGHT AND CONTINUE ALONG KING STREET WHICH BECOMES POORT ROAD, CONTINUE ALONG POORT ROAD, WHICH BECOMES HARRISMITH ROAD (R103), CONTINUE ALONG HARRISMITH ROAD (R103) TO ITS JUNCTION WITH THE N3, AT THIS JUNCTION BEAR LEFT AND CONTINUE ALONG THE N8 BEARING LEFT INTO MCKECHNIE STREET HARRISMITH (MAGISTERIAL DISTRICT OF HARRISMITH), CONTINUE ALONG MCKECHNIE STREET BEARING LEFT INTO THE HARRISMITH TERMINAL POINT, FROM THE HARRISMITH POINT RETURN ALONG MCKECHNIE STREET BEARING LEFT INTO THE N8, CONTINUE ALONG THE N3 TO ITS JUNCTION WITH THE R103 AT THE BALFOUR INTERCHANGE, AT THIS JUNCTION BEAR LEFT AND CONTINUE ALONG THE R103 TO ITS JUNCTION WITH THE R23, AT THIS JUNCTION TURN LEFT AND CONTINUE ALONG THE R03 TO ITS JUNCTION WITH THE N3 AT THE OLD BARN INTERCHANGE, AT THIS JUNCTION BEAR RIGHT ONTO THE N8 AND CONTINUE ALONG THE N3 TO ITS JUNCTION WITH THE M2, AT THIS JUNCTION BEAR LEFT AND CONTINUE ALONG THE M2 TO ITS JUNCTION WITH THE BENROSE GLIDE OFF, AT THIS JUNCTION BEAR LEFT AND CONTINUE ALONG THE BENROSE GLIDE OFF TO ITS JUNCTION WITH RUVEN ROAD, AT THIS JUNCTION TURN RIGHT AND CONTINUE ALONG RUVEN ROAD TO ITS JUNCTION WITH THE MAIN REEF ROAD, AT THIS JUNCTION TURN LEFT AND CONTINUE ALONG MAIN REEF ROAD TO ITS JUNCTION WITH WOLHUTER STREET, AT THIS JUNCTION BEAR LEFT AND CONTINUE ALONG WOLHUTER STREET TO ITS JUNCTION WITH END STREET, AT THIS JUNCTION TURN RIGHT AND CONTINUE ALONG END STREET TO ITS JUNCTION WITH SIEMERT ROAD, AT THIS JUNCTION BEAR LEFT AND CONTINUE ALONG SIEMERT ROAD TO ITS JUNCTION WITH MOSELEY STREET, AT THIS JUNCTION TURN LEFT AND CONTINUE ALONG MOSELEY STREET TO ITS JUNCTION WITH END STREET, AT THIS JUNCTION TURN RIGHT AND CONTINUE ALONG END STREET TO ITS JUNCTION WITH JEPPE STREET, AT THIS JUNCTION TURN LEFT AND CONTINUE ALONG JEPPE STREET TO ITS JUNCTION WITH WANDERERS STREET WITH SMIT STREET, AT THIS JUNCTION TURN RIGHT AND CONTINUE ALONG SMIT STREET TO ITS JUNCTION WITH KLEIN STREET, AT THIS JUNCTION TURN RIGHT AND CONTINUE ALONG KLEIN STREET TURNING LEFT INTO THE NOORD STREET TERMINAL POINT, FROM THE NOORD STREET TERMINAL POINT CONTINUE THROUGH THE TERMINAL TO ITS JUNCTION WITH THE TWIST STREET BUS LANE, AT THIS JUNCTION TURN LEFT AND CONTINUE ALONG THE TWIST STREET BUS LANE TO ITS JUNCTION WITH WOLMARANS STREET, AT THIS JUNCTION TURN LEFT AND CONTINUE ALONG WOLMARANS STREET (WHICH BECOMES VILJOEN STREET) CONTINUE ALONG VILJOEN STREET (WHICH BECOMES SMIT STREET), CONTINUE ALONG SMIT STREET TO ITS JUNCTION WITH THE M1 AT THIS JUNCTION TURN RIGHT AND BEAR LEFT ONTO THE M1 AND CONTINUE ALONG THE M1 TO ITS JUNCTION WITH THE SOWETO GLIDE OFF, AT THIS JUNCTION BEAR LEFT AND CONTINUE ALONG THE SOWETO GLIDE OFF TO ITS JUNCTION WITH THE OLD POTCHEFSTROOM ROAD, AT THIS JUNCTION TURN RIGHT AND CONTINUE ALONG THE OLD POTCHEFSTROOM ROAD TO THE BARAGWANATH HOSPITAL TERMINAL POINT SITUATED IN SOWETO TOWNSHIP, JOHANNESBURG IN THE MAGISTERIAL DISTRICT OF JOHANNESBURG. FROM THE BARAGWANATH HOSPITAL TERMINAL POINT WHICH IS SITUATED IN THE MAGISTERIAL DISTRICT OF JOHANNESBURG TURN LEFT AND CONTINUE ALONG THE OLD POTCHEFSTROOM ROAD TO ITS JUNCTION WITH ROODEPOORT ROAD, AT THIS JUNCTION TURN RIGHT AND CONTINUE ALONG ROODEPOORT ROAD BEARING LEFT INTO LKWEZI DRIVE, CONTINUE ALONG LKWEZI DRIVE WHICH BECOMES DOBSONVILLE ROAD, CONTINUE ALONG DOBSONVILLE ROAD TO ITS JUNCTION WITH MAIN REEF ROAD (R41) AT THIS JUNCTION TURN LEFT AND CONTINUE ALONG MAIN REEF ROAD (R41) WHICH BECOMES RANDFONTEIN ROAD,



transport

Department:
Transport
Province of KwaZulu-Natal

GAZETTE

LGKZNG43-2020-FEB

REGION: ALL

CONTINUE ALONG RANDFONTEIN ROAD TURNING RIGHT INTO THE TERMINAL POINT SITUATED IN FRONT OF ROBINSONS EATING HOUSE, IN RANDFONTEIN WHICH IS SITUATED IN THE MAGISTERIAL DISTRICT OF RANDFONTEIN .
ALTERNATIVELY ROUTES TO BE PRESCRIBED BY THE RELEVANT LOCAL AUTHORITY.
SUBJECT TO THE CONDITION THAT NO INTERMEDIATE PASSENGERS BE PICKED UP OR SET DOWN BETWEEN BARAGWANATH AND LERATONG HOSPITAL ON BOTH THE FORWARD AND RETURN JOURNEY. BOTH POINTS INCLUSIVE
RETURN JOURNEY

FROM THE TERMINAL POINT SITUATED IN FRONT OF ROBINSONS EATING HOUSE IN RANDFONTEIN WHICH IS SITUATED IN THE MAGISTERIAL DISTRICT OF RANDFONTEIN TURN LEFT INTO RANDFONTEIN ROAD AND CONTINUE ALONG RANDFONTEIN ROAD WHICH BECOMES MAIN REEF ROAD (R41) CONTINUE ALONG MAIN REEF ROAD TO ITS JUNCTION WITH DOBSONVILLE ROAD, AT THIS JUNCTION TURN RIGHT AND CONTINUE ALONG DOBSONVILLE ROAD, BEARING LEFT INTO IKWEZI DRIVE, CONTINUE ALONG IKWEZI DRIVE WHICH BECOMES ROODEPOORT ROAD, CONTINUE ALONG ROODEPOORT ROAD TO ITS JUNCTION WITH THE OLD POTCHEFSTROOM ROAD AT THIS JUNCTION TURN LEFT AND CONTINUE ALONG THE OLD POTCHEFSTROOM ROAD BEARING LEFT INTO THE BARAGWANATH HOSPITAL TERMINAL POINT, SITUATED IN SOWETO TOWNSHIP, JOHANNESBURG IN THE MAGISTERIAL DISTRICT OF JOHANNESBURG, FROM THE BARAGWANATH HOSPITAL TERMINAL POINT WHICH IS SITUATED IN THE MAGISTERIAL DISTRICT OF JOHANNESBURG, TURN RIGHT AND CONTINUE ALONG THE OLD POTCHEFSTROOM ROAD TO ITS JUNCTION WITH THE M1, AT THIS JUNCTION TURN LEFT AND CONTINUE ALONG THE M1 TO ITS JUNCTION WITH THE BRAAMFONTEIN GLIDE OFF, AT THIS JUNCTION BEAR LEFT AND CONTINUE ALONG THE BRAAMFONTEIN GLIDE OFF TO ITS JUNCTION WITH SMIT STREET, AT THIS JUNCTION TURN LEFT AND CONTINUE ALONG SMIT STREET TO ITS JUNCTION WITH KLEIN STREET, AT THIS JUNCTION TURN RIGHT AND CONTINUE ALONG KLEIN STREET TERMINAL POINT CONTINUE THROUGH THE TERMINAL POINT TO ITS JUNCTION WITH THE TWIST STREET BUS LANE AT THIS JUNCTION TURN RIGHT AND CONTINUE ALONG TWIST STREET BUS LANE TO ITS JUNCTION WITH PLEIN STREET, TO ITS JUNCTION WITH EDITH CAVELL STREET, AT THIS JUNCTION TURN LEFT AND CONTINUE ALONG EDITH CAVELL STREET TO ITS JUNCTION WITH BREE STREET, AT THIS JUNCTION TURN LEFT AND CONTINUE ALONG BREE STREET TO ITS JUNCTION WITH END STREET, AT THIS JUNCTION TURN LEFT AND CONTINUE ALONG END STREET TO ITS JUNCTION WITH ROCKEY STREET, AT THIS JUNCTION TURN RIGHT AND CONTINUE ALONG ROCKEY STREET TO ITS JUNCTION WITH VAN BEEK STREET, AT THIS JUNCTION TURN RIGHT AND CONTINUE ALONG VAN BEEK STREET TO ITS JUNCTION WITH BEACON ROAD, AT THIS JUNCTION TURN LEFT AND CONTINUE ALONG BEACON ROAD TO ITS JUNCTION WITH PAGE AND SHORE STREET, AT THIS JUNCTION TURN RIGHT AND CONTINUE ALONG PAGE STREET TO ITS JUNCTION WITH MARKET STREET, AT THIS JUNCTION TURN LEFT AND CONTINUE ALONG MARKET STREET TO ITS JUNCTION WITH BETTY STREET, AT THIS JUNCTION TURN RIGHT AND CONTINUE ALONG BETTY STREET TO ITS JUNCTION WITH WOLHUTER STREET, AT THIS JUNCTION BEAR LEFT INTO MAIN REEF ROAD AND CONTINUE ALONG MAIN ROAD TO ITS JUNCTION WITH M2, AT THIS JUNCTION TURN RIGHT AND CONTINUE ALONG THE M2 TO ITS JUNCTION WITH THE N3 GLIDE OFF, AT THIS JUNCTION BEAR LEFT ONTO THE N8 AND CONTINUE ALONG THE N3 TO ITS JUNCTION WITH THE R103 AT THE OLD BARN INTERCHANGE, AT THIS JUNCTION TURN LEFT AND CONTINUE ALONG THE R103, TO ITS JUNCTION WITH ROAD 23, AT THIS JUNCTION WITH THE N3 AT THE BALFOUR INTERCHANGE, AT THIS JUNCTION BEAR RIGHT AND CONTINUE ALONG THE N3 TO ITS JUNCTION WITH MCKECHNIE STREET HARRISMITH (MAGISTERIAL DISTRICT OF HARRISMITH) AT THIS JUNCTION TURN RIGHT AND CONTINUE ALONG MCKECHNIE STREET BEARING LEFT INTO THE HARRISMITH TERMINAL POINT, FROM THE HARRISMITH TERMINAL POINT RETURN ALONG MCKECHNIE STREET AND BEAR LEFT ONTO THE N3 CONTINUE ALONG THE N3 TO ITS JUNCTION WITH R103 AT THIS JUNCTION BEAR LEFT AND CONTINUE ALONG THE R103 WHICH BECOMES POORT ROAD, CONTINUE ALONG POORT ROAD WHICH BECOMES KING STREET CONTINUE ALONG KING STREET TO ITS JUNCTION WITH LVELL STREET AT THIS JUNCTION TURN LEFT AND CONTINUE ALONG LVELL STREET TO ITS JUNCTION WITH ALEXANDRA STREET AT THIS JUNCTION TURN RIGHT AND CONTINUE ALONG ALEXANDRA STREET TO THE ALEXANDRA STREET TERMINAL POINT, FROM THE ALEXANDRA STREET TERMINAL POINT RETURN ALONG ALEXANDRA STREET TO ITS JUNCTION WITH LVELL STREET, AT THIS JUNCTION TURN RIGHT AND CONTINUE ALONG LVELL STREET WHICH BECOMES CROWSHAW STREET, CONTINUE ALONG CROWSHAW STREET TO ITS JUNCTION WITH ALFRED STREET AT THIS JUNCTION TURN RIGHT AND CONTINUE ALONG ALFRED STREET TO ITS JUNCTION WITH ILLING ROAD, AT THIS JUNCTION TURN LEFT AND CONTINUE ALONG ILLING ROAD TO ITS JUNCTION WITH NEWCASTLE ROAD, AT THIS JUNCTION TURN LEFT AND CONTINUE ALONG WILLIS ROAD TO ITS JUNCTION WITH NEWCASTLE ROAD, AT THIS JUNCTION TURN RIGHT AND CONTINUE ALONG NEWCASTLE ROAD WHICH BECOMES ROAD1 CONTINUE ALONG ROAD 1 TO ITS JUNCTION WITH ROAD 32 AT THIS JUNCTION TURN RIGHT AND CONTINUE ALONG ROAD32 TO ITS JUNCTION WITH ROAD 538, AT THIS JUNCTION TURN RIGHT AND CONTINUE ALONG ROAD538 WHICH ON ENTERING EZAKHENI BECOMES AN UNNAMED ROAD CONTINUE ALONG THIS UNNAMED ROAD TO ITS JUNCTION WITH AN UNNAMED ROAD AT THIS JUNCTION TURN LEFT AND CONTINUE ALONG THIS UNNAMED ROAD TO ITS JUNCTION WITH AN UNNAMED ROAD TO THE TERMINAL POINT SITUATED ON AN UNNAMED ROAD IN SECTION D.

EZAKHENI TOWNSHIP (MAGISTERIAL DISTRICT OF KLIPPRIVER)

ALTERNATIVELY ROUTES TO BE PRESCRIBED BY THE RELEVANT LOCAL AUTHORITY.

SUBJECT TO THE CONDITION THAT NO INTERMEDIATE PASSENGERS BE PICKED UP OR SET DOWN BETWEEN BARAGWANATH AND LERATONG HOSPITAL ON BOTH THE FORWARD AND RETURN JOURNEY. BOTH POINTS INCLUSIVE
ROUTE 6(B)

PASSENGERS AND PERSONAL EFFECTS:

FROM: EZAKHENI TO BARAGWANATH HOSPITAL / RANDFONTEIN AND RETURN

ROUTE DESCRIPTION

FROM THE EZAKHENI SECTION D TERMINAL POINT SITUATED ON UNNAMED ROAD IN EZAKHENI TOWNSHIP CONTINUE ALONG THIS UNNAMED ROAD TO ITS JUNCTION WITH AN UNNAMED ROAD, AT THIS JUNCTION TURN LEFT AND CONTINUE ALONG THIS UNNAMED ROAD TO ITS JUNCTION WITH AN UNNAMED ROAD, AT THIS JUNCTION TURN RIGHT AND CONTINUE ALONG THIS UNNAMED ROAD WHICH ON LEAVING EZAKHENI TOWNSHIP BECOMES ROAD 538, CONTINUE ALONG ROAD 538 TO ITS JUNCTION WITH ROAD 32, AT THIS JUNCTION TURN LEFT AND CONTINUE ALONG ROAD32 TO ITS JUNCTION WITH ROAD 1 AT THIS JUNCTION TURN LEFT AND CONTINUE ALONG ROAD1 WHICH BECOMES NEWCASTLE ROAD, CONTINUE ALONG NEWCASTLE ROAD TO ITS JUNCTION WITH WILLIS ROAD, AT THIS JUNCTION TURN LEFT AND CONTINUE ALONG WILLIS ROAD TO ITS JUNCTION WITH ILLING ROAD, AT THIS JUNCTION TURN RIGHT AND CONTINUE ALONG ILLING ROAD TO ITS JUNCTION WITH ALFRED STREET AT THIS JUNCTION TURN RIGHT AND CONTINUE ALONG ALFRED STREET TO ITS JUNCTION WITH CROWSHAW STREET, AT THIS JUNCTION TURN LEFT AND CONTINUE ALONG CROWSHAW STREET WHICH BECOMES LVELL STREET, CONTINUE ALONG LVELL STREET TO ITS JUNCTION WITH ALEXANDRA STREET, AT THIS JUNCTION TURN LEFT AND CONTINUE ALONG ALEXANDRA STREET TO THE ALEXANDRA STREET TERMINAL POINT, FROM THE TERMINAL POINT RETURN ALONG ALEXANDRA STREET TO ITS JUNCTION WITH LVELL STREET, AT THIS JUNCTION TURN LEFT AND CONTINUE ALONG LVELL STREET TO ITS JUNCTION WITH KING STREET AT THIS JUNCTION TURN RIGHT AND CONTINUE ALONG KING STREET WHICH BECOMES POORT ROAD CONTINUE ALONG POORT ROAD, WHICH BECOMES HARRISMITH ROAD (R103), CONTINUE ALONG HARRISMITH ROAD (R103) TO ITS JUNCTION WITH THE N3, AT THIS JUNCTION BEAR LEFT AND CONTINUE ALONG THE N3 BEARING LEFT INTO MCKECHNIE STREET HARRISMITH (MAGISTERIAL DISTRICT OF HARRISMITH) CONTINUE ALONG L MCKECHNIE STREET BEARING LEFT INTO THE HARRISMITH TERMINAL POINT, FROM THE HARRISMITH TERMINAL POINT RETURN ALONG MCKECHNIE STREET BEARING LEFT INTO THE N3, CONTINUE ALONG THE N3 TO ITS JUNCTION WITH THE R103 AT THE BALFOUR INTERCHANGE.

AT THIS JUNCTION BEAR LEFT AND CONTINUE ALONG THE R103 TO ITS JUNCTION WITH THE R23, AT THIS JUNCTION TURN LEFT AND CONTINUE ALONG THE R103 TO ITS JUNCTION WITH THE N3 AT THE OLD BARN INTERCHANGE, AT THIS JUNCTION BEAR RIGHT ONTO THE N8 AND CONTINUE ALONG THE N3 TO ITS JUNCTION WITH THE M2, AT THIS JUNCTION BEAR LEFT AND CONTINUE ALONG THE M2 TO ITS JUNCTION WITH THE BENROSE GLIDE OFF, AT THIS JUNCTION BEAR LEFT AND CONTINUE ALONG THE BENROSE GLIDE OFF TO ITS JUNCTION WITH RUVEN ROAD, AT THIS JUNCTION TURN RIGHT AND CONTINUE ALONG RUVEN ROAD TO ITS JUNCTION WITH THE MAIN REEF ROAD, AT THIS JUNCTION TURN LEFT AND CONTINUE ALONG MAIN REEF ROAD TO ITS JUNCTION WITH WOLHUTER STREET, AT THIS JUNCTION BEAR LEFT AND CONTINUE ALONG WOLHUTER STREET TO ITS JUNCTION WITH END STREET, AT THIS JUNCTION TURN RIGHT AND CONTINUE ALONG END STREET TO ITS JUNCTION WITH SIEMERT ROAD, AT THIS JUNCTION BEAR RIGHT AND CONTINUE ALONG SIEMERT ROAD TO ITS JUNCTION WITH MOSELEY STREET, AT THIS JUNCTION TURN LEFT AND CONTINUE ALONG MOSELEY STREET TO ITS JUNCTION WITH END STREET, AT THIS JUNCTION TURN RIGHT AND CONTINUE ALONG END STREET TO ITS JUNCTION WITH JEPPE STREET, AT THIS JUNCTION TURN LEFT AND CONTINUE ALONG JEPPE STREET TO ITS JUNCTION WITH WANDERERS STREET, AT THIS JUNCTION TURN RIGHT AND CONTINUE ALONG WANDERERS STREET, TO ITS JUNCTION WITH SMIT STREET, AT THIS JUNCTION TURN RIGHT AND CONTINUE ALONG SMIT STREET TO ITS JUNCTION WITH KLEIN STREET, AT THIS JUNCTION TURN RIGHT AND CONTINUE ALONG KLEIN STREET TURNING LEFT INTO THE NOORD STREET TERMINAL POINT, FROM THE NOORD STREET TERMINAL POINT CONTINUE THROUGH THE TERMINAL TO ITS JUNCTION WITH THE TWIST STREET BUS LANE, AT THIS JUNCTION TURN LEFT AND CONTINUE ALONG THE TWIST STREET BUS LANE TO ITS JUNCTION WITH WOLMARANS STREET, AT THIS JUNCTION TURN LEFT CONTINUE ALONG WOLMARANS STREET (WHICH BECOMES VILJOEN STREET) CONTINUE ALONG VILJOEN STREET (WHICH BECOMES SMIT STREET) CONTINUE ALONG SMIT STREET TO ITS JUNCTION WITH THE M1 AT THIS JUNCTION TURN RIGHT AND BEAR LEFT ONTO THE M1 AND CONTINUE ALONG THE M1 TO ITS JUNCTION WITH THE SOWETO GLIDE OFF, AT THIS JUNCTION BEAR LEFT AND CONTINUE ALONG THE SOWETO GLIDE OFF, TO ITS JUNCTION WITH THE OLD POTCHEFSTROOM ROAD, AT THIS JUNCTION TURN RIGHT AND CONTINUE ALONG THE OLD POTCHEFSTROOM ROAD TO THE BARAGWANATH HOSPITAL TERMINAL POINT SITUATED IN SOWETO TOWNSHIP, JOHANNESBURG IN THE MAGISTERIAL DISTRICT OF JOHANNESBURG, FROM THE BARAGWANATH HOSPITAL TERMINAL POINT WHICH IS SITUATED IN THE MAGISTERIAL DISTRICT OF JOHANNESBURG TURN RIGHT AND CONTINUE ALONG THE OLD POTCHEFSTROOM ROAD TO ITS JUNCTION WITH RIFLE RAND ROAD, AT THIS JUNCTION TURN LEFT AND CONTINUE ALONG RIFLE RANGE ROAD AND CONTINUE ALONG



transport

Department:
Transport
Province of KwaZulu-Natal

GAZETTE

LGKZNG43-2020-FEB

REGION: ALL

BARAGWANATH ROAD TO ITS JUNCTION WITH MAIN REEF ROAD (R41) AT THIS JUNCTION TURN LEFT AND CONTINUE ALONG MAIN REEF ROAD (R41) WHICH BECOMES RANDFONTEIN ROAD, CONTINUE ALONG RANDFONTEIN ROAD TURNING RIGHT INTO THE TERMINAL POINT SITUATED IN FRONT OF ROBINSONS EATING HOUSE IN RANDFONTEIN WHICH IS SITUATED IN THE MAGISTERIAL DISTRICT OF RANDFONTEIN.

ALTERNATIVELY ROUTE TO BE PRESCRIBED BY THE RELEVANT AUTHORITY

SUBJECT TO THE CONDITION THAT NO INTERMEDIATE PASSENGERS BE PICKED UP OR SET DOWN BETWEEN BARAGWANATH AND LERATONG HOSPITAL ON BOTH FORWARD AND RETURN JOURNEY, BOTH POINTS INCLUSIVE.

RETURN JOURNEY

FROM THE TERMINAL POINT SITUATED IN FRONT OF ROBINSONS EATING HOUSE IN RANDFONTEIN WHICH IS SITUATED IN THE MAGISTERIAL DISTRICT OF RANDFONTEIN TURN LEFT INTO RANDFONTEIN ROAD AND CONTINUE ALONG RANDFONTEIN ROAD WHICH BECOMES MAIN REEF ROAD (R41) CONTINUE ALONG MAIN REEF ROAD TO ITS JUNCTION WITH BARAGWANATH ROAD AT THIS JUNCTION TURN RIGHT AND CONTINUE ALONG BARAGWANATH ROAD TO THE JUNCTION WITH RIFLE RANGE ROAD, AT THIS JUNCTION TURN RIGHT AND CONTINUE ALONG RIFLE RANGE ROAD TO ITS JUNCTION WITH THE OLD POTCHEFSTROOM ROAD AT THIS JUNCTION TURN RIGHT AND CONTINUE ALONG THE OLD POTCHEFSTROOM ROAD BEARING RIGHT INTO THE BARAGWANATH HOSPITAL TERMINAL POINT, SITUATED IN SOWETO TOWNSHIP, JOHANNESBURG IN THE MAGISTERIAL DISTRICT OF JOHANNESBURG, FROM THE BARAGWANATH HOSPITAL TERMINAL POINT WHICH IS SITUATED IN THE MAGISTERIAL DISTRICT OF JOHANNESBURG, TURN RIGHT AND CONTINUE ALONG THE OLD POTCHEFSTROOM ROAD TO ITS JUNCTION WITH THE M1, AT THIS JUNCTION TURN LEFT AND CONTINUE ALONG THE M1 TO ITS JUNCTION WITH THE BRAAMFONTEIN GLIDE OFF, AT THIS JUNCTION BEAR LEFT AND CONTINUE ALONG THE BRAAMFONTEIN GLIDE OFF TO ITS JUNCTION WITH SMIT STREET TO ITS JUNCTION WITH KLEIN STREET AT THIS JUNCTION TURN RIGHT AND CONTINUE ALONG KLEIN STREET BEARING LEFT INTO THE NOORD STREET TERMINAL POINT CONTINUE THROUGH THE TERMINAL POINT TO ITS JUNCTION WITH TWIST STREET BUS LANE, AT THIS JUNCTION TURN RIGHT AND CONTINUE ALONG TWIST STREET BUS LANE, TO ITS JUNCTION WITH PLEIN STREET, AT THIS JUNCTION TURN RIGHT AND CONTINUE ALONG PLEIN TO ITS JUNCTION WITH EDITH CAVELL STREET, AT THIS JUNCTION TURN LEFT AND CONTINUE ALONG EDITH CAVELL STREET TO ITS JUNCTION WITH BREE STREET, AT THIS JUNCTION TURN LEFT AND CONTINUE ALONG BREE STREET TO ITS JUNCTION WITH END STREET, AT THIS JUNCTION TURN LEFT AND CONTINUE ALONG END STREET TO ITS JUNCTION WITH ROCKEY STREET, AT THIS JUNCTION TURN RIGHT AND CONTINUE ALONG ROCKEY STREET TO ITS JUNCTION WITH VAN BEEK STREET, AT THIS JUNCTION TURN RIGHT AND CONTINUE ALONG VAN BEEK STREET TO ITS JUNCTION WITH BEACON ROAD, AT THIS JUNCTION TURN LEFT AND CONTINUE ALONG BEACON ROAD TO ITS JUNCTION WITH PAGE AND SHORE STREET, AT THIS JUNCTION TURN RIGHT AND CONTINUE ALONG PAGE STREET TO ITS JUNCTION WITH MARKET STREET, AT THIS JUNCTION TURN LEFT AND CONTINUE ALONG MARKET STREET TO ITS JUNCTION WITH BETTY STREET, AT THIS JUNCTION TURN RIGHT AND CONTINUE ALONG BETTY STREET TO ITS JUNCTION WITH WOLHUTER STREET, AT THIS JUNCTION BEAR LEFT INTO MAIN REEF ROAD AND CONTINUE ALONG MAIN REEF ROAD TO ITS JUNCTION WITH M2, AT THIS JUNCTION TURN RIGHT AND CONTINUE ALONG THE M2 TO ITS JUNCTION WITH THE N3 GLIDE OFF, AT THIS JUNCTION BEAR LEFT ONTO THE N3 AND CONTINUE ALONG THE N3 TO ITS JUNCTION WITH THE R103 AT THE OLD BARAGWANATH INTERCHANGE, AT THIS JUNCTION TURN LEFT AND CONTINUE ALONG THE R103 TO ITS JUNCTION WITH ROAD 23, AT THIS JUNCTION TURN RIGHT AND CONTINUE ALONG THE R103, TO ITS JUNCTION WITH THE N3 AT THE BALFOUR INTERCHANGE, AT THIS JUNCTION BEAR RIGHT AND CONTINUE ALONG THE N3 TO ITS JUNCTION WITH MCKECHNIE STREET HARRISMITH (MAGISTERIAL DISTRICT OF HARRISMITH), AT THIS JUNCTION TURN RIGHT AND CONTINUE ALONG MCKECHNIE STREET BEARING LEFT INTO THE HARRISMITH TERMINAL POINT, FROM THE HARRISMITH TERMINAL POINT RETURN ALONG MCKECHNIE STREET AND BEAR LEFT ONTO THE N3 CONTINUE ALONG THE N3 TO ITS JUNCTION WITH R103, AT THIS JUNCTION BEAR LEFT AND CONTINUE ALONG THE R103 WHICH BECOMES POORT ROAD CONTINUE ALONG POORT ROAD WHICH BECOMES KING STREET, CONTINUE ALONG KING STREET TO ITS JUNCTION WITH LYELL STREET AT THIS JUNCTION TURN LEFT AND CONTINUE ALONG LYELL STREET TO ITS JUNCTION WITH ALEXANDRA STREET, AT THIS JUNCTION TURN RIGHT AND CONTINUE ALONG ALEXANDRA STREET TO BALFOUR INTERCHANGE, AT THIS JUNCTION BEAR RIGHT AND CONTINUE ALONG THE N3 TO ITS JUNCTION WITH MCKECHNIE STREET HARRISMITH (MAGISTERIAL DISTRICT OF HARRISMITH) AT THIS JUNCTION TURN RIGHT AND CONTINUE ALONG MCKECHNIE STREET BEARING LEFT INTO THE HARRISMITH TERMINAL POINT, FROM THE HARRISMITH TERMINAL POINT RETURN ALONG MCKECHNIE STREET AND BEAR LEFT ONTO THE N3 CONTINUE ALONG THE N3 TO ITS JUNCTION WITH R103 AT THIS JUNCTION BEAR LEFT AND CONTINUE ALONG THE R103 WHICH BECOMES POORT ROAD CONTINUE ALONG POORT ROAD WHICH BECOMES KING STREET, CONTINUE ALONG KING STREET TO ITS JUNCTION WITH LYELL STREET, AT THIS JUNCTION TURN LEFT AND CONTINUE ALONG LYELL STREET TO ITS JUNCTION WITH ALEXANDRA STREET, AT THIS JUNCTION TURN RIGHT AND CONTINUE ALONG ALEXANDRA STREET TO THE ALEXANDRA STREET TERMINAL POINT FROM THE ALEXANDRA STREET TERMINAL POINT RETURN ALONG ALEXANDRA STREET TO ITS JUNCTION WITH LYELL STREET, AT THIS JUNCTION TURN RIGHT AND CONTINUE ALONG LYELL STREET WHICH BECOMES CROWSHAW STREET CONTINUE ALONG CROWSHAW STREET TO ITS JUNCTION WITH ALFRED STREET, AT THIS JUNCTION TURN RIGHT AND CONTINUE ALONG ALFRED STREET TO ITS JUNCTION WITH ILLING ROAD, AT THIS JUNCTION TURN LEFT AND CONTINUE ALONG ILLING ROAD TO ITS JUNCTION WITH WILLIS ROAD AT THIS JUNCTION TURN LEFT AND CONTINUE ALONG WILLIS ROAD TO ITS JUNCTION WITH NEWCASTLE ROAD, AT THIS JUNCTION TURN RIGHT AND CONTINUE ALONG NEWCASTLE ROAD WHICH BECOMES ROAD1 AND CONTINUE ALONG ROAD 1 TO ITS JUNCTION WITH ROAD 32, AT THIS JUNCTION TURN RIGHT AND CONTINUE ALONG ROAD32 TO ITS JUNCTION WITH ROAD 538, AT THIS JUNCTION TURN RIGHT AND CONTINUE ALONG ROAD538 WHICH ON ENTERING EZAKHENI BECOMES AN UNNAMED ROAD CONTINUE ALONG THIS UNNAMED ROAD TO ITS JUNCTION WITH AN UNNAMED ROAD, AT THIS JUNCTION TURN LEFT AND CONTINUE ALONG THIS UNNAMED ROAD TO ITS JUNCTION WITH AN UNNAMED ROAD, AT THIS JUNCTION TURN RIGHT AND CONTINUE ALONG THIS UNNAMED ROAD TO THE TERMINAL POINT SITUATED ON AN UNNAMED ROAD IN SECTION D EZAKHENI TOWNSHIP (MAGISTERIAL DISTRICT OF KLIPPRIVER).

ALTERNATIVELY ROUTES TO BE PRESCRIBED BY THE RELEVANT LOCAL AUTHORITY.
SUBJECT TO THE CONDITION THAT NO INTERMEDIATE PASSENGERS BE PICKED UP OR SET DOWN BETWEEN BARAGWANATH AND LERATONG HOSPITAL ON BOTH THE FORWARD AND RETURN JOURNEY. BOTH POINTS INCLUSIVE.



transport

Department:
Transport
Province of KwaZulu-Natal

GAZETTE

LGKZNG43-2020-FEB

REGION: ALL

1) Application Number: APP0103884	2) Gazette Number: LGKZNG43-2020-FEB
3) Applicant: EAGLE LINER TRANSPORT (PTY) LTD ID NO. 2016/417570/07 Association: NOT AVAILABLE	4) Applicant Address: PO BOX 4183 WILLOWTON PIETERMARITZBURG 3200 3200
5) Existing Licence Holder: LINEREAGLE CC LINEREAGLE CC ID NO. 9600030723	6) Existing Licence Holder Address: 231 ROYSTON ROAD PIETERMARITZBURG 3201 3201
7) Type of application: NORMAL TRANSFER AND CONVERSION	8) Operating Licence Number: 1310707
9) Vehicle Type: BUS	10) 1 X 70 (SEATED) + 0 (STANDING)
11) Region: UMGUNGUNDLOVU	
12.1	<p>KZPRERC2774588 - ANNEXURE A1 ROUTE THE CONVEYANCE OF PASSENGERS AND THEIR PERSONAL EFFECTS: FORWARD JOURNEY FROM THE CENTENARY ROAD TERMINAL POINT SITUATED IN CENTENARY ROAD DURBAN IN THE MAGISTERIAL DISTRICT OF DURBAN VIA PIETERMARITZBURG (MAGISTERIAL DISTRICT OF PIETERMARITZBURG) VIA HARRISMITH (MAGISTERIAL DISTRICT OF HARRISMITH), VIA BARAGWANATH HOSPITAL TERMINAL POINT SITUATED IN SOWETO TOWNSHIP JOHANNESBURG IN THE MAGISTERIAL DISTRICT OF JOHANNESBURG TO THE TERMINAL POINT SITUATED IN FRONT OF ROBINSONS EATING HOUSE IN RANDFONTEIN WHICH IS SITUATED IN THE MAGISTERIAL DISTRICT OF RANDFONTEIN.</p> <p>FROM THE CENTENARY ROAD TERMINAL POINT CONTINUE ALONG CENTENARY ROAD BEARING LEFT INTO MARKET ROAD CONTINUE ALONG MARKET ROAD TO ITS JUNCTION WITH LEOPOLD STREET AND CANNONGATE ROAD, AT THIS JUNCTION TURN RIGHT AND CONTINUE ALONG CANNONGATE ROAD BEARING RIGHT INTO THE WESTERN FREEWAY, AND CONTINUE ALONG THE WESTERN FREEWAY WHICH BECOMES THE N3 CONTINUE ALONG THE N3 TO ITS JUNCTION TO THE NEW GERMANY \ SARNIA OFF RAMP, AT THIS JUNCTION BEAR LEFT AND CONTINUE ALONG THE OFF RAMP TO ITS JUNCTION WITH STAPLETON ROAD AT THIS JUNCTION TURN RIGHT AND CONTINUE ALONG STAPLETON ROAD MAGISTERIAL DISTRICT OF PINETOWN) TO ITS JUNCTION WITH OLD MAIN ROAD, AT THIS JUNCTION TURN LEFT AND CONTINUE ALONG OLD MAIN ROAD TO ITS JUNCTION WITH RICHMOND ROAD, AT THIS JUNCTION BEAR LEFT AND CONTINUE ALONG RICHMOND ROAD TO ITS JUNCTION WITH R613 ON-RAMP AT THIS JUNCTION TURN RIGHT ONTO THE R613 ON-RAMP AND CONTINUE ONTO THE R613 TO ITS JUNCTION WITH N3 CONTINUE ALONG N3 TO ITS JUNCTION WITH THE ORTHMANN ROAD OFF RAMP (MAGISTERIAL DISTRICT OF PIETERMARITZBURG) AT THIS JUNCTION TURN LEFT AND CONTINUE ALONG THE ORTHMANN ROAD OFF RAMP TO ITS JUNCTION WITH ORTHMANN ROAD AT THIS JUNCTION TURN LEFT AND CONTINUE ALONG ORTHMANN ROAD TO ITS JUNCTION WITH ECHO ROAD AT THIS JUNCTION TURN RIGHT AND CONTINUE ALONG ECHO ROAD WHICH BECOMES EAST STREET CONTINUE ALONG EAST STREET TO ITS JUNCTION WITH PIETERMARITZ STREET AT THIS JUNCTION TURN LEFT AND CONTINUE ALONG PIETERMARITZBURG STREET TO ITS JUNCTION WITH COMMERCIAL ROAD AT THIS JUNCTION TURN LEFT AND CONTINUE ALONG COMMERCIAL ROAD TO ITS JUNCTION WITH LONGMARKET STREET AT THIS JUNCTION TURN LEFT AND CONTINUE ALONG LONGMARKET STREET TO ITS JUNCTION WITH BOSHOFF STREET AT THIS JUNCTION TURN LEFT AND CONTINUE ALONG BOSHOFF STREET WHICH BECOMES CHATTERTON ROAD CONTINUE ALONG CHATTERTON ROAD BEARING RIGHT AROUND THE TRAFFIC CIRCLE INTO TOWN BUSH ROAD, CONTINUE ALONG TOWN BUSH ROAD TO ITS JUNCTION WITH THE N3 ON RAMP AT THIS JUNCTION BEAR RIGHT AND CONTINUE ALONG THE N3 ON RAMP BEARING LEFT ONTO THE N3, CONTINUE ALONG THE N3 TO ITS JUNCTION WITH THE MOOI RIVER OFF RAMP (MAGISTERIAL DISTRICT OF LIONS RIVER) AT THIS JUNCTION TURN LEFT AND CONTINUE ALONG THE MOOI RIVER OFF RAMP TO ITS JUNCTION WITH THE MAIN MOOI RIVER \ GREYTOWN ROAD (R622), AT THIS JUNCTION TURN LEFT AND CONTINUE ALONG THE MAIN MOOI RIVER \ GREYTOWN ROAD (R622) TO ITS JUNCTION WITH THE MOOI RIVER \ HOWICK ROAD (R103) AT THIS JUNCTION TURN RIGHT AND CONTINUE ALONG THE MOOI RIVER \ HOWICK ROAD (R103) TURNING LEFT INTO THE MOOI RIVER HIGHWAY GARAGE. FROM THE MOOI RIVER HIGHWAY GARAGE TURN RIGHT INTO THE MOOI RIVER \ HOWICK ROAD (R103), AND CONTINUE ALONG THE MOOI RIVER \ HOWICK ROAD (R103) TO ITS JUNCTION WITH THE MAIN MOOI RIVER \ GREYTOWN ROAD (R622) AT THIS JUNCTION TURN LEFT AND CONTINUE ALONG THE MAIN MOOI RIVER \ GREYTOWN ROAD (R622) TO ITS JUNCTION WITH THE N3 ON RAMP AT THIS JUNCTION TURN LEFT AND CONTINUE ALONG THE N3 ON RAMP BEARING LEFT ONTO THE N3, CONTINUE ALONG THE N3 BEARING LEFT INTO MCKECHNIE STREET HARRISMITH (MAGISTERIAL DISTRICT OF HARRISMITH) CONTINUE ALONG MCKECHNIE STREET BEARING LEFT INTO THE HARRISMITH TERMINAL POINT. FROM THE HARRISMITH TERMINAL POINT RETURN ALONG MCKECHNIE STREET BEARING LEFT INTO THE N3, CONTINUE ALONG THE N3 TO ITS JUNCTION WITH THE R103 AT THE BALFOUR INTERCHANGE. AT THIS JUNCTION BEAR LEFT AND CONTINUE ALONG THE R103 TO ITS JUNCTION WITH THE R23, AT THIS JUNCTION TURN LEFT AND CONTINUE ALONG THE R103 TO ITS JUNCTION WITH THE N3 AT THE OLD BARN INTERCHANGE, AT THIS JUNCTION BEAR RIGHT ONTO THE N3 AND CONTINUE ALONG THE N3 TO ITS JUNCTION WITH THE M2 AT THIS JUNCTION BEAR LEFT AND CONTINUE ALONG THE M2 TO ITS JUNCTION WITH THE BENROSE GLIDE OFF, AT THIS JUNCTION BEAR LEFT AND CONTINUE ALONG THE BENROSE GLIDE OFF TO ITS JUNCTION WITH RUVEN ROAD, AT THIS JUNCTION TURN RIGHT AND CONTINUE ALONG RUVEN ROAD TO ITS JUNCTION WITH MAIN REEF ROAD AT THIS JUNCTION TURN LEFT AND CONTINUE ALONG MAIN REEF ROAD TO ITS JUNCTION WITH WOLHUTER STREET, AT THIS JUNCTION BEAR LEFT AND CONTINUE ALONG WOLHUTER STREET TO ITS JUNCTION WITH END STREET, AT THIS JUNCTION TURN RIGHT AND CONTINUE ALONG END STREET TO ITS JUNCTION WITH SIEMERT ROAD, AT THIS JUNCTION BEAR RIGHT AND CONTINUE ALONG SIEMERT ROAD TO ITS JUNCTION WITH MOSELEY STREET, AT THIS JUNCTION TURN LEFT INTO MOSELEY STREET AND CONTINUE ALONG MOSELEY STREET TO ITS JUNCTION WITH END STREET, AT THIS JUNCTION TURN RIGHT AND CONTINUE ALONG END STREET TO ITS JUNCTION WITH JEPPE STREET, AT THIS JUNCTION TURN LEFT INTO JEPPE STREET AND CONTINUE ALONG JEPPE STREET TO ITS JUNCTION WITH WANDERERS STREET, AT THIS JUNCTION TURN RIGHT AND CONTINUE ALONG WANDERERS STREET, TO ITS JUNCTION WITH SMIT STREET, AT THIS JUNCTION TURN RIGHT AND CONTINUE ALONG SMIT STREET TO ITS JUNCTION WITH KLEIN STREET, AT THIS JUNCTION TURN RIGHT AND CONTINUE ALONG KLEIN STREET TURNING LEFT INTO THE NOORD STREET TERMINAL POINT. FROM THEN NOORD STREET TERMINAL POINT CONTINUE THROUGH THE TERMINAL TO ITS JUNCTION WITH THE TWIST STREET BUS LANE AT THIS JUNCTION TURN LEFT AND CONTINUE ALONG THE TWIST STREET BUS LANE TO ITS JUNCTION WITH WOLMARANS STREET AT THIS JUNCTION TURN LEFT AND CONTINUE ALONG WOLMARANS STREET (WHICH BECOMES VILJOEN STREET), CONTINUE ALONG VILJOEN STREET (WHICH BECOMES SMIT STREET) CONTINUE ALONG SMIT STREET TO ITS JUNCTION WITH THE M1, AT THIS JUNCTION TURN RIGHT AND BEAR LEFT ONTO THE M1 AND CONTINUE ALONG THE M1 TO ITS JUNCTION WITH THE SOWETO GLIDE OFF AT THIS JUNCTION TURN RIGHT AND CONTINUE ALONG THE OLD POTCHEFSTROOM ROAD TO THE BARAGWANATH HOSPITAL TERMINAL POINT SITUATED IN SOWETO TOWNSHIP, JOHANNESBURG IN THE MAGISTERIAL DISTRICT OF JOHANNESBURG TURN LEFT AND CONTINUE ALONG THE OLD POTCHEFSTROOM ROAD TO ITS JUNCTION WITH ROODEPOORT ROAD, AT THIS JUNCTION TURN RIGHT AND CONTINUE ALONG ROODEPOORT ROAD BEARING LEFT INTO IKWEZI DRIVE CONTINUE ALONG IKWEZI DRIVE WHICH BECOMES DOBSONVILLE ROAD, CONTINUE ALONG DOBSONVILLE ROAD TO ITS JUNCTION WITH MAIN REEF ROAD (R41) AT THIS JUNCTION TURN LEFT AND CONTINUE ALONG MAIN REEF ROAD (R41) WHICH BECOMES RANDFONTEIN ROAD, CONTINUE ALONG RANDFONTEIN ROAD TURNING RIGHT INTO THE TERMINAL POINT SITUATED IN FRONT OF ROBINSONS EATING HOUSE, IN RANDFONTEIN WHICH IS SITUATED IN THE MAGISTERIAL DISTRICT OF RANDFONTEIN.</p> <p>ALTERNATIVELY ROUTES TO BE PRESCRIBED BY THE RELEVANT LOCAL AUTHORITY.</p> <p>ROUTE THE CONVEYANCE OF PASSENGERS AND THEIR PERSONAL EFFECTS: RETURN JOURNEY FROM THE TERMINAL POINT SITUATED IN FRONT OF ROBINSONS EATING HOUSE IN RANDFONTEIN WHICH IS SITUATED IN THE MAGISTERIAL DISTRICT OF RANDFONTEIN TURN LEFT INTO RANDFONTEIN ROAD AND CONTINUE ALONG RANDFONTEIN ROAD WHICH BECOMES MAIN REEF ROAD (R41) CONTINUE ALONG MAIN REEF ROAD TO ITS JUNCTION WITH DOBSONVILLE ROAD, AT THIS JUNCTION TURN RIGHT AND CONTINUE ALONG</p>



transport

Department:
Transport
Province of KwaZulu-Natal

GAZETTE

LGKZNG43-2020-FEB

REGION: ALL

DOBSONVILLE ROAD, BEARING LEFT INTO IKWEZI DRIVE, CONTINUE ALONG IKWEZI DRIVE WHICH BECOMES ROODEPOORT ROAD, CONTINUE ALONG ROODEPOORT ROAD TO ITS JUNCTION WITH THE OLD POTCHEFSTROOM ROAD AT THIS JUNCTION TURN LEFT AND CONTINUE ALONG THE OLD POTCHEFSTROOM ROAD BEARING LEFT INTO THE BARAGWANATH HOSPITAL TERMINAL POINT, SITUATED IN SOWETO TOWNSHIP, JOHANNESBURG II THE MAGISTERIAL DISTRICT OF JOHANNESBURG.

FROM THE BARAGWANATH HOSPITAL TERMINAL POINT SITUATED IN SOWETO TOWNSHIP JOHANNESBURG, CONTINUE ALONG THE OLD POTCHEFSTROOM ROAD TO ITS JUNCTION WITH THE M1, AT THIS JUNCTION TURN LEFT AND CONTINUE ALONG M1 TO ITS JUNCTION WITH THE BRAAMFONTEIN GLIDE OFF, AT THIS JUNCTION BEAR LEFT AND CONTINUE ALONG THE BRAAMFONTEIN GLIDE OFF TO ITS JUNCTION WITH SMIT STREET AT THIS JUNCTION TURN LEFT AND CONTINUE ALONG SMIT STREET TO ITS JUNCTION WITH KLEIN STREET, AT THIS JUNCTION TURN RIGHT AND CONTINUE ALONG KLEIN STREET BEARING LEFT INTO THE NOORD STREET TERMINAL POINT. FROM THE NOORD STREET TERMINAL POINT CONTINUE THROUGH THE TERMINAL TO ITS JUNCTION WITH THE TWIST STREET BUS LANE AT THIS JUNCTION TURN RIGHT AND CONTINUE ALONG TWIST STREET BUS LANE, TO ITS JUNCTION WITH PLEIN STREET, AT THIS JUNCTION TURN RIGHT AND CONTINUE ALONG PLEIN STREET TO ITS JUNCTION WITH EDITH CAVELL STREET, AT THIS JUNCTION TURN LEFT AND CONTINUE ALONG EDITH CAVELL STREET TO ITS JUNCTION WITH BREE STREET, AT THIS JUNCTION TURN LEFT AND CONTINUE ALONG BREE STREET TO ITS JUNCTION WITH END STREET, AT THIS JUNCTION TURN LEFT AND CONTINUE ALONG END STREET TO ITS JUNCTION WITH ROCKEY STREET AT THIS JUNCTION TURN RIGHT AND CONTINUE ALONG ROCKEY STREET TO ITS JUNCTION WITH VAN BEEK STREET, AT THIS JUNCTION TURN RIGHT AND CONTINUE ALONG VAN BEEK STREET TO ITS JUNCTION WITH BEACON ROAD, AT THIS JUNCTION TURN LEFT AND CONTINUE ALONG BEACON ROAD TO ITS JUNCTION WITH PAGE AND SHORE STREETS, AT THIS JUNCTION TURN RIGHT AND CONTINUE ALONG PAGE STREET TO ITS JUNCTION WITH MARKET STREET, AT THIS JUNCTION TURN LEFT AND CONTINUE ALONG MARKET STREET TO ITS JUNCTION WITH BETTY STREET, AT THIS JUNCTION TURN RIGHT AND CONTINUE ALONG BETTY STREET TO ITS JUNCTION WITH WOLHUTER STREET, AT THIS JUNCTION BEAR LEFT INTO MAIN REEF ROAD, AND CONTINUE ALONG MAIN REEF ROAD TO ITS JUNCTION WITH M2, AT THIS JUNCTION TURN RIGHT AND CONTINUE ALONG THE M2 TO ITS JUNCTION WITH THE N3 GLIDE OFF, AT THIS JUNCTION BEAR LEFT ONTO THE N3 AND CONTINUE ALONG THE N3 TO ITS JUNCTION WITH THE R554, AT THIS JUNCTION TURN LEFT AND CONTINUE ALONG THE R554 TO ITS JUNCTION WITH R103, AT THIS JUNCTION TURN RIGHT AND CONTINUE TO ITS JUNCTION WITH THE N8 AT THE BALFOUR INTERCHANGE, AT THIS JUNCTION BEAR RIGHT AND CONTINUE ALONG THE N8 TO ITS JUNCTION WITH MC KECHNIE STREET, HARRISMITH (MAGISTERIAL DISTRICT OF HARRISMITH) AT THIS JUNCTION TURN RIGHT AND CONTINUE ALONG MC KECHNIE STREET BEARING LEFT INTO THE HARRISMITH TERMINAL POINT. FROM THE HARRISMITH TERMINAL POINT RETURN ALONG TO MC KECHNIE STREET AND BEARING LEFT ONTO THE N3, CONTINUE ALONG THE N3 TO ITS JUNCTION WITH THE MOOIRIVER OFF RAMP (MAGISTERIAL DISTRICT OF LIONS RIVER) AT THIS JUNCTION BEAR LEFT AND CONTINUE ALONG MOOIRIVER OFF RAMP TO ITS JUNCTION WITH THE MOOIRIVER GREYTOWN ROAD (R622), AT THIS JUNCTION TURN RIGHT AND CONTINUE ALONG THE MOOIRIVER GREYTOWN ROAD (R622) TO ITS JUNCTION WITH THE MOOIRIVER HOWICK ROAD (R103) AT THIS JUNCTION TURN RIGHT AND CONTINUE ALONG THE MOOIRIVER HOWICK ROAD (R103) TURNING LEFT INTO THE MOOIRIVER HIGHWAY GARAGE. FROM THE MOOIRIVER HIGHWAY GARAGE TURN RIGHT INTO THE MOOIRIVER HOWICK ROAD (R103) AND CONTINUE ALONG THE MOOIRIVER HOWICK ROAD (R103) TO ITS JUNCTION WITH THE MOOIRIVER GREYTOWN ROAD (R622) AT THIS JUNCTION TURN LEFT AND CONTINUE ALONG THE MOOIRIVER GREYTOWN ROAD (R622) TO ITS JUNCTION WITH THE N3 ON RAMP, AT THIS JUNCTION TURN RIGHT AND CONTINUE ALONG THE N3 ON RAMP BEARING LEFT ONTO THE N3, CONTINUE ALONG THE N3 TO ITS JUNCTION WITH THE BOSHOFF STREET OFF RAMP (MAGISTERIAL DISTRICT OF PIETERMARITZBURG) AT THIS JUNCTION TURN LEFT AND CONTINUE ALONG THE BOSHOFF STREET OFF RAMP TO ITS JUNCTION WITH TOWN BUSH ROAD AT THIS JUNCTION BEAR LEFT AND CONTINUE ALONG TOWN BUSH ROAD BEARING RIGHT AROUND THE TRAFFIC CIRCLE INTO CHATTERTON ROAD, CONTINUE ALONG CHATTERTON ROAD WHICH BECOMES BOSHOFF STREET, CONTINUE ALONG BOSHOFF STREET TO ITS JUNCTION WITH PIETERMARITZ STREET, AT THIS JUNCTION TURN RIGHT AND CONTINUE ALONG PIETERMARITZ STREET TO ITS JUNCTION WITH COMMERCIAL ROAD, AT THIS JUNCTION TURN LEFT AND CONTINUE ALONG COMMERCIAL ROAD TO ITS JUNCTION WITH LONGMARKET STREET, AT THIS JUNCTION TURN LEFT AND CONTINUE ALONG LONGMARKET STREET TO ITS JUNCTION WITH EAST STREET AT THIS JUNCTION TURN RIGHT AND CONTINUE ALONG EAST STREET WHICH BECOMES ECHO ROAD, CONTINUE ALONG ECHO ROAD BEARING LEFT INTO OHRTMANN ROAD, CONTINUE ALONG OHRTMANN ROAD TO ITS JUNCTION WITH THE N3 ON RAMP AT THIS JUNCTION TURN RIGHT AND CONTINUE ALONG THE ON RAMP TO ITS JUNCTION WITH THE N3, AT THIS JUNCTION BEAR LEFT AND CONTINUE ALONG THE N3 TO ITS JUNCTION WITH THE MARIANHILL INTERCHANGE, AT THIS JUNCTION TURN LEFT AND CONTINUE ALONG THE MARIANHILL INTERCHANGE TO ITS JUNCTION WITH RICHMOND ROAD, AT THIS JUNCTION TURN LEFT AND CONTINUE ALONG RICHMOND ROAD TO ITS JUNCTION WITH OLD MAIN ROAD, AT THIS JUNCTION TURN RIGHT AND CONTINUE ALONG OLD MAIN ROAD TO ITS JUNCTION WITH STAPLETON ROAD, AT THIS JUNCTION TURN RIGHT AND CONTINUE ALONG STAPLETON ROAD TO THE N3 ON RAMP AT THIS JUNCTION TURN LEFT AND CONTINUE ALONG THE N3 ON RAMP BEARING LEFT ONTO THE N3, CONTINUE ALONG THE N3 WHICH ON ENTERING DURBAN BECOMES THE WESTERN FREEWAY. CONTINUE ALONG THE WESTERN FREEWAY BEARING LEFT INTO OLD DUTCH ROAD, CONTINUE ALONG OLD DUTCH ROAD, WHICH BECOMES ALICE STREET, CONTINUE ALONG ALICE STREET TO ITS JUNCTION WITH CROSS STREET, AT THIS JUNCTION TURN LEFT AND CONTINUE ALONG CROSS STREET TO ITS JUNCTION WITH CARLISLE STREET AT THIS JUNCTION TURN LEFT AND CONTINUE ALONG CARLISLE STREET TO ITS JUNCTION WITH CENTENARY ROAD TO THE CENTENARY ROAD TERMINAL POINT SITUATED IN CENTENARY ROAD DURBAN IN THE MAGISTERIAL DISTRICT OF DURBAN.

ALTERNATIVELY ROUTES TO BE PRESCRIBED BY THE RELEVANT LOCAL AUTHORITY.

SUBJECT TO THE CONDITION THAT THIS TRANSPORTATION MAY BE CONDUCTED ONLY BY MEANS OF A SINGLE DECKER BUS WITH A SEATING CAPACITY OF NOT LESS THAN SIXTY PASSENGERS AND
SUBJECT TO THE RESTRICTION THAT NO INTERMEDIATE PERSONS BE CONVEYED BETWEEN BARAGWANATH AND LERATONG HOSPITAL ON THE FORWARD AND RETURN TRIPS
ROUTE

THE CONVEYANCE OF PASSENGERS AND THEIR PERSONAL EFFECTS:

FROM THE CENTENARY ROAD TERMINAL POINT CONTINUE ALONG CENTENARY ROAD WHICH ON CROSSING ALICE STREET, BECOMES MARKET ROAD, CONTINUE ALONG MARKET ROAD TO ITS JUNCTION WITH LEOPOLD STREET, AT THIS JUNCTION TURN RIGHT AND CONTINUE ALONG LEOPOLD STREET CROSSING THE WARWICK AVENUE AND CANNONGATE ROAD INTERSECTIONS, JOIN THE N8 AND CONTINUE ALONG THE N8 TO THE OHRTMANN ROAD OFF RAMP (PIETERMARITZBURG), AT THIS JUNCTION TURN LEFT AND CONTINUE ALONG OHRTMANN ROAD TO ITS JUNCTION WITH ECHO ROAD AT THIS JUNCTION, TURN RIGHT AND CONTINUE ALONG ECHO ROAD BEARING LEFT INTO EAST STREET, CONTINUE ALONG EAST STREET TO THE EAST STREET TERMINAL POINT. FROM THE TERMINAL POINT, RETURN ALONG EAST STREET TO ITS JUNCTION WITH CHURCH STREET, AT THIS JUNCTION TURN LEFT AND CONTINUE ALONG CHURCH STREET TO THE N3 ON RAMP, AT THIS JUNCTION TURN LEFT AND CONTINUE ALONG THE ON RAMP TO ITS JUNCTION WITH THE N3, AT THIS JUNCTION TURN LEFT AND CONTINUE ALONG THE N8 TO THE MOOIRIVER PLAZA TURN OFF, AT THIS JUNCTION TURN LEFT AND CONTINUE TO THE MOOIRIVER HIGHWAY GARAGE, FROM THE MOOIRIVER HIGHWAY GARAGE RETURN TO THE MOOIRIVER PLAZA AND JOIN N8. PROCEED PAST TUGELA TOLL TO HARRISMITH AND THEN RIGHT INTO MCKEHNIE STREET PAST SIR HENRY MOTEL INTO HARRISMITH BUS RANK. FROM HARRISMITH BUS RANK CONTINUE ALONG MCKEHNIE STREET TO JOIN N8 AND TO CONTINUE ALONG THE N3 TO JOIN THE M2 WEST AND CONTINUE ALONG THE M2 WEST TO JOIN THE M2 SOUTH AND THEN CONTINUE VIA THE SHORTEST ROUTE TO THE BARAGWANATH HOSPITAL FROM THE BARAGWANATH HOSPITAL TERMINAL POINT WHICH IS SITUATED IN THE MAGISTERIAL DISTRICT OF JOHANNESBURG TURN LEFT AND CONTINUE ALONG THE OLD POTCHEFSTROOM ROAD TO ITS JUNCTION WITH ROODEPOORT ROAD, AT THIS JUNCTION TURN RIGHT AND CONTINUE ALONG ROODEPOORT ROAD BEARING LEFT INTO IKWEZI DRIVE, CONTINUE ALONG IKWEZI DRIVE WHICH BECOMES DOBSONVILLE ROAD, CONTINUE ALONG DOBSONVILLE ROAD TO ITS JUNCTION WITH MAIN REEF ROAD (R41) WHICH BECOMES RANDFONTEIN ROAD, CONTINUE ALONG RANDFONTEIN ROAD TURNING RIGHT INTO THE TERMINAL POINT SITUATED IN FRONT OF ROBINSONS EATING HOUSE, IN RANDFONTEIN WHICH IS SITUATED IN THE MAGISTERIAL DISTRICT OF RANDFONTEIN AND RETURN TO DURBAN VIA THE ROUTE DESCRIBED ABOVE IN REVERSE.

SUBJECT TO THE CONDITION THAT THIS TRANSPORTATION MAY BE CONDUCTED ONLY BY MEANS OF A SINGLE DECKER BUS WITH A SEATING CAPACITY OF NOT LESS THAN SIXTY PASSENGERS AND
SUBJECT TO THE RESTRICTION THAT NO INTERMEDIATE PERSONS BE CONVEYED BETWEEN BARAGWANATH AND LERATONG HOSPITAL ON THE FORWARD AND RETURN TRIPS.

ROUTE

FROM THE TERMINAL POINT SITUATED AT THE STAR OF THE SEA ON ROAD ZD1847 (MAGISTERIAL DISTRICT OF INGWAVUMA) VIA MKUZE (MAGISTERIAL DISTRICT OF UBOMBO) PONGOLA, PIET RETIEF, ERMELO, BETHAL, TRICHARDT, KINROSS, LEANDRA, DEVON, SPRINGS, JOHANNESBURG, RANDFONTEIN.

INWARD JOURNEY

FROM THE TERMINAL POINT SITUATED AT THE STAR OF THE SEA ON ROAD ZD1847 IN THE (MAGISTERIAL DISTRICT OF INGWAVUMA) CONTINUE ALONG THIS ROAD PAST MANGUZI HOSPITAL TO THE POINT WHERE THIS ROAD BECOMES 52212, PROCEED ALONG THIS ROAD 52212 TO THE POINT WHERE THIS ROAD BECOMES 52211 CONTINUE ALONG ROAD 52211 TO ITS JUNCTION WITH N2 AND AT THIS JUNCTION TURN TO THE LEFT JOINING N2



transport

Department:
Transport
Province of KwaZulu-Natal

GAZETTE

LGKZNG43-2020-FEB

REGION: ALL

AND PROCEED ALONG N2 TO ITS JUNCTION WITH ROAD ZM 234 AND AT THIS JUNCTION TURN LEFT AND PROCEED ALONG ROAD ZM234 TO ITS JUNCTION WITH MAIN STREET. AT THIS JUNCTION KEEP LEFT AND PROCEED ALONG MAIN STREET TO ITS JUNCTION WITH STATION STREET. AT THE JUNCTION, TURN TO THE RIGHT AND LEFT INTO KUMZE BUS RANK, SITUATED OPPOSITE MKUZE SHOPPING CENTRE (MAGISTERIAL DISTRICT OF UBOMBO).

FROM THIS POINT CROSS STATION STREET THUS JOINING MAIN STREET AND CONTINUE ALONG MAIN STREET TO ITS JUNCTION WITH ROAD ZM234. AT THIS JUNCTION TURN RIGHT JOINING ROAD ZM234 AND PROCEED ALONG ROAD ZM234 TO ITS JUNCTION WITH N2. AT THIS POINT TURN RIGHT AND PROCEED ALONG N2 TO ITS JUNCTION WITH UNNAMED ROAD AND AT THIS POINT TURN RIGHT AND PROCEED TO GOLELA BORDER GATE OF SWAZILAND.

FROM GOLELA BORDER GATE OF SWAZILAND PROCEED ALONG THE UNNAMED ROAD TO ITS JUNCTION WITH N2. AT THIS JUNCTION TURN RIGHT JOINING N2 AND PROCEED ALONG N2 WHICH BECOMES R29 TO THE POINT OPPOSITE NEXT TO PONGOLA SOUTH AFRICAN TRANSPORT SERVICES. FROM THE POINT OPPOSITE NEXT TO PONGOLA SOUTH AFRICAN TRANSPORT SERVICES CONTINUE ALONG R29 PAST ITSHELEJUBA HOSPITAL, MAHAMBIA TURN OFF TO SWAZILAND BORDER, PAULPIETERSBURG TURN OFF PROCEED ALONG R29 AND ENTER PIET RETIEF. UPON ENTERING PIET RETIEF OPPOSITE HOSPITAL TURN LEFT INTO GERHARD BUHMER STREET LEFT INTO MOHAMMEDIA STREET, LEFT INTO BUS RANK. EXIT RANK RIGHT INTO BADAT STREET, LEFT INTO MANSOOR STREET, RIGHT INTO GERHARD BUHMER STREET LEFT INTO R29. UPON ENTERING TOWN KEEP LEFT WHERE ROAD R29 BECOMES BRAND STREET AND TURN RIGHT INTO MARK STREET CROSS KRUGER STREET AND PROCEED ALONG MARK STREET TO ITS JUNCTION WITH THEO MOCKE STREET, AT THIS JUNCTION TURN TO THE RIGHT AND PROCEED ALONG THEO MOCKE STREET TO ITS JUNCTION WITH PREMIER STREET. AT THIS POINT TURN LEFT JOINING PREMIER STREET WHICH BECOMES R29/N17 CONTINUE ALONG THIS ROAD PAST ISWEPE, PERDEKOP TURN OFF PAST SHEEPMOOR TURN OFF AND ENTER ERMELO WHERE ROAD R29/N17 BECOMES VOORTREKKER STREET. TURN RIGHT INTO BORDER STREET LEFT INTO WEDGEWOOD ROAD, RIGHT INTO SLUITER STREET LEFT INTO OOSTHUISE STREET TO BETHAL ROAD. CROSS BETHAL ROAD INTO NELSPAN ROAD LEFT INTO MERCURY AVENUE INTO BUS RANK, EXIT RANK INTO MERCURY AVENUE RIGHT INTO NELSPAN ROAD TO BETHAL ROAD, LEFT ON R29/N17 TO BETHAL PAST DAVEL TURN OFF ENTER BETHAL WHERE R29/N17 BECOMES SCHEEPERS STREET. CONTINUE ALONG THIS ROAD, RIGHT INTO KERK STREET LEFT INTO THE RANK. EXIT RANK RIGHT INTO KERK STREET, RIGHT INTO SCHEEPERS STREET, RIGHT INTO CLERCQ STREET, LEFT INTO DAMWAL STREET TO THE STOP STREET. TURN RIGHT INTO EUFEES STREET TO THE R29/N17 TURN - OFF. TURN LEFT ONTO R29/N17 AND CONTINUE ALONG THIS ROAD TO RICHARDT. CONTINUE THROUGH TRICHARDT ON R29/N17 TO KINROSS. CONTINUE THROUGH KINROSS ON R29/N17 TO LEANDRA. CONTINUE THROUGH LEANDRA ON R29/N17 TO DEVON, CONTINUE THROUGH DEVON THROUGH DELMASINIGEL INTERSECTION AND CONTINUE ALONG THIS ROAD INTO SPRINGS WHERE THIS ROAD BECOMES ERMELO ROAD, CONTINUE ALONG ERMELO ROAD LEFT INTO ANCHOR ROAD RIGHT ONTO N17 TOLLROAD. CONTINUE WITH N17 UNTIL THE PRETORIA ROODEPOORT OFF RAMP. TURN LEFT AND JOIN THE N8 TOWARDS JOHANNESBURG CONTINUE ALONG THIS ROAD PAST R33 CLEVELAND ROAD AND THEN TURN LEFT INTO R29 WHICH BECOMES MAIN REEF ROAD PROCEED ALONG THIS ROAD PAST DENVER AND GEORGE GOCH HOSTELS PROCEED ALONG MAIN REEF ROAD WHICH BECOMES WOLHUTER STREET CONTINUE ALONG WOLHUTER PAST JEPPE HOSTELS CROSS MARITZBURG STREET AND TURN RIGHT INTO END STREET PROCEED ALONG END STREET CROSS ANDERSON, FOX, COMMISSIONER, MARKET AND PRESIDENT STREET AND THEN TURN LEFT INTO MOSELEY STREET AND RIGHT INTO END STREET AGAIN AND THEN LEFT INTO JEPPE STREET CROSS THEN CROSS NUGGET, GOUD, MOOIST, TROYNE AND DELVERS STREETS AND THEN TURN RIGHT IN VAN WEILLIGH STREET AND THEN JOIN KLEIN STREET PROCEED ALONG KLEIN STREET TO DIPLOMAT HOTEL SITUATED ON KLEIN STREET IN THE (MAGISTERIAL DISTRICT OF WITWATERSRAND).

FROM DIPLOMAT HOTEL SITUATED ON KLEIN STREET IN THE (MAGISTERIAL DISTRICT OF WITWATERSRAND) PROCEED ALONG KLEIN STREET PAST DELVASS STREET AND THEN CROSS NOORD STREET AND TURN LEFT INTO WOLMARANS STREET THEN CROSS RISSIK, HARRISON, BICCARD STREETS AND CONTINUE ALONG WALMARANS STREET WHICH BECOMES SMITH STREET CONTINUE ALONG SMITH STREET TO ITS OFF RAMP WITH ROAD M1 AND THEN JOIN M1 HIGHWAY TO SOWETO. CONTINUE ALONG M1 TO ITS OFF RAMP WITH HIGHWAY M68 AND AT THIS OFF RAMP JOIN M68 AND CONTINUE WITH M68 TO ITS JUNCTION WITH OLD POTCHEFSTROOM ROAD. AT THIS JUNCTION TURN RIGHT INTO OLD POTCHEFSTROOM ROAD UNTIL REACHING BARAGWANATH HOSPITAL SITUATED ON OLD POTCHEFSTROOM ROAD IN THE (MAGISTERIAL DISTRICT OF WITWATERSRAND). FROM BARAGWANATH HOSPITAL SITUATED ON OLD POTCHEFSTROOM ROAD CONTINUE ALONG POTCHEFSTROOM ROAD TO ITS JUNCTION WITH ROAD R559 AND PROCEED ALONG THAT ROAD WHICH BECOMES RANDFONTEIN MAIN ROAD, CONTINUE TO EAGLE LINER BUS DEPOT SITUATED IN CHEVROLET STREET RANDFONTEIN.

ROUTE

OUTWARD JOURNEY

THE OUTWARD JOURNEY WILL BE UNDERTAKEN IN THE REVERSE DIRECTION OF THE INWARD JOURNEY.

SUBJECT TO THE RESTRICTION THAT NO INTERMEDIATE PASSENGERS BE PICKED UP OR SET DOWN BETWEEN BETHAL, TRICHARDT, KINROSS, LEANDRA, DEVON, ERMELO, DAVEL AND PIET RETIEF

AND

SUBJECT TO THE FURTHER RESTRICTION THAT ABOVE CONVEYANCE MAY ONLY BE UNDERTAKEN BY MEANS OF A SINGLE DECK VEHICLE, THE SEATING CAPACITY OF WHICH IS NOT LESS THAN SIXTY FIVE PASSENGERS.

CHARTER SERVICE

1. FROM 150 ABERDARE DRIVE, PHOENIX INDUSTRIAL PARK TO ANY POINT WITHIN THE REPUBLIC OF SOUTH AFRICA AND RETURN
2. FROM AIRPORT WITHIN THE REPUBLIC OF SOUTH AFRICA TO SUCH POINTS WITHIN THE REPUBLIC OF SOUTH AFRICA AND RETURN

ANNEXURE A2

ROUTE 1

ANNIEVALE VIA BARAGWANATH HOSPITAL TO RANDFONTEIN VIA IKWEZI

THE CONVEYANCE OF PASSENGERS AND THEIR PERSONAL EFFECTS:

FORWARD JOURNEY

FROM ANNIEVALE DEPOT ON THE FARM ANNIE9798, NELLIE 8853, KILKEEL 9132, THIRST 11196, MOY 7549, FAIRBREESE 9210 AND 9884, BLACK-BANK 8715, GREENOCK 8818, SPRINGBOKLAAGTE 9666, DONKER 8455, SURREY 7936, SPOOKMILL 4273 NAAS 8776 CROSS MAGISTERIAL BOUNDARY OF NEWCASTLE AND PROCEED THROUGH KLIPBANK 7943, BIRKENSTOCK 3733, PADDASCHOOL 9096, GROOTGELUK 8534, LEKKERWATER 3732, INVERNNESS 8299 AND INTO OSIZWENI TOWNSHIP (MOUNTAINVIEW8770) VIA TOP RAMP TO OSIZWENI DEPOT GATE. FROM OSIZWENI DEPOT GATE VIA MKHANYA STORE AND FOUR ROOMS UP TO THE JUNCTION WITH ROAD483 ON THE FARM JAKKALSPAN8775, TURN LEFT AND PROCEED ALONG ROAD 483 ONTO THE MADADENI JUNCTION SITUATED ON THE FARM SHUTTLEWORTH9504, TURN RIGHT AND PROCEED VIA MADADENI HOSPITAL, MADADENI CHECKERS, SECTION ONE AND KWAZULU POLICE STATION AND UP TO THE JUNCTION WITH ROAD483, TURN RIGHT AND PROCEED ALONG TO THE JUNCTION WITH ROAD 410 TURN RIGHT AND PROCEED ALONG AND JOIN PROVINCIAL ROAD1/13 (R23) CONTINUE ALONG THROUGH CHARLESTOWN CROSS THE MAGISTERIAL BOUNDARY OF VOLKSRUST AND THE BORDER OF TRANSVAAL AND NATAL PROCEED INTO VOLKSRUST ALONG LAINGSNEK ROAD, TURN LEFT INTO JOUBERT STREET, RIGHT INTO DAN PIENAAR STREET WHICH THEN BECOMES PROVINCIAL ROAD4 (R23) CONTINUE ALONG PAST PERDEKOP THROUGH MAGISTERIAL DISTRICT OF STANDERTON AND PROCEED INTO STANDERTON ALONG BOTHA STREET, LEFT JOIN HANDEL STREET RIGHT INTO VRY STREET, RIGHT INTO BURGER STREET TO THE BUS TERMINUS, CONTINUE FROM THE BUS TERMINUS ALONG BURGER STREET TURN RIGHT INTO LOMBARD STREET, LEFT INTO PROVINCIAL MAIN ROAD NUMBER4 (R23) AND PROCEED ALONG THROUGH THE MAGISTERIAL DISTRICTS OF GREYLINGSTAD AND BALFOUR TO THE JUNCTION WITH THE N8. PROCEED INTO THE MAGISTERIAL DISTRICT OF HEIDELBERG ALONG ROAD R103 JOIN SCHOEMAN STREET, TURN LEFT AND PROCEED ALONG VOORTREKKER STREET TO THE HEIDELBERG BUS TERMINUS. FROM THE TERMINUS PROCEED ALONG VOORTREKKER STREET TO VILJOEN STREET TURN LEFT AND PROCEED TO POORTHIE ROAD TURN LEFT AND PROCEED ALONG TO THE NIGEL ROAD R51 TURN RIGHT AND PROCEED ALONG TO THE N8 OFF-RAMP, TURN LEFT AND JOIN THE N3, PROCEED ALONG THE N3 TO THE JUNCTION WITH VEREENIGING ROAD IN THE MAGISTERIAL DISTRICT OF ALBERTON TURN LEFT AND PROCEED ALONG VEREENIGING ROAD, TURN RIGHT INTO COMBRINK STREET PROCEED TO PUTCO BUS STATION.

RETURN VIA THE SAME ROUTE TO VEREENIGING ROAD TURN LEFT AND PROCEED TO HEIDELBERG ROAD (R03), TURN LEFT AND PROCEED ALONG VOORTREKKER ROAD, RE-JOIN HEIDELBERG ROAD (R103) AND PROCEED ALONG TO VICKERS ROAD IN THE MAGISTERIAL DISTRICT OF JOHANNESBURG AND TURN RIGHT, PROCEED ALONG AND JOIN RUVEN ROAD AND PROCEED TO JUNCTION WITH MAIN REEF ROAD, TURN RIGHT AND PROCEED TO PLANTASIE ROAD TURN RIGHT AND PROCEED TO SANDBERG ROAD, TURN RIGHT AND PROCEED TO DENVER HOSTEL. FROM DENVER HOSTEL PROCEED ALONG SANDBERG ROAD TO KRUGER STREET AND TURN RIGHT PROCEED TO MAIN REEF ROAD AND TURN LEFT AND PROCEED TO WOLHUTER STREET, TURN LEFT AND PROCEED TO WOLHUTER'S MEN'S HOSTEL.

PROCEED ALONG WOLHUTER STREET, TURN RIGHT AND JOIN CITY AND SUBURBAN ROAD, TURN LEFT INTO DURBAN STREET, TURN RIGHT INTO END STREET AND JOIN SIEMERT ROAD, PROCEED TO MOSELEY, TURN LEFT, PROCEED TO END STREET, TURN RIGHT, TURN LEFT INTO JEPPE STREET, LEFT INTO SIMMONDS STREET, RIGHT INTO TRUMP STREET; LEFT INTO BOOSENS STREET JOIN KIMBERLEY ROAD (R29), TURN RIGHT INTO POTCHEFSTROOM ROAD AND PROCEED TO PUTCO BUS STATION AT BARAGWANATH HOSPITAL.

FROM THE BARAGWANATH HOSPITAL TERMINAL POINT WHICH IS SITUATED IN THE MAGISTERIAL DISTRICT OF JOHANNESBURG TURN LEFT AND CONTINUE ALONG THE OLD POTCHEFSTROOM ROAD TO ITS JUNCTION WITH ROODEPOORT ROAD, AT THIS JUNCTION TURN RIGHT AND CONTINUE ALONG ROODEPOORT ROAD BEARING LEFT INTO IKWEZI DRIVE, CONTINUE ALONG IKWEZI DRIVE WHICH BECOMES DOBSONVILLE ROAD, CONTINUE



transport

Department:
Transport
Province of KwaZulu-Natal

GAZETTE

LGKZNG43-2020-FEB

REGION: ALL

ALONG DOBSONVILLE ROAD TO ITS JUNCTION WITH MAIN REEF ROAD (R41) AT THIS JUNCTION TURN LEFT AND CONTINUE ALONG MAIN REEF ROAD (R41) WHICH BECOMES RANDFONTEIN ROAD, CONTINUE ALONG RANDFONTEIN ROAD TURNING RIGHT INTO THE TERMINAL POINT SITUATED IN FRONT OF ROBINSONS EATING HOUSE, IN RANDFONTEIN WHICH IS SITUATED IN THE MAGISTERIAL DISTRICT OF RANDFONTEIN.

ALTERNATIVELY ROUTES TO BE PRESCRIBED BY THE RELEVANT LOCAL AUTHORITY

RESTRICTION

SUBJECT TO THE CONDITION THAT NO INTERMEDIATE PASSENGERS BE PICKED UP OR SET DOWN BETWEEN BARAGWANATH AND LERATONG HOSPITAL ON BOTH THE FORWARD AND RETURN JOURNEY. BOTH POINTS INCLUSIVE

ROUTE 1

ANNIEVALE VIA BARAGWANATH HOSPITAL TO RANDFONTEIN VIA IKWEZI

THE CONVEYANCE OF PASSENGERS AND THEIR PERSONAL EFFECTS:

RETURN JOURNEY

FROM THE TERMINAL POINT SITUATED IN FRONT OF ROBINSONS EATING HOUSE IN RANDFONTEIN WHICH IS SITUATED IN THE MAGISTERIAL DISTRICT OF RANDFONTEIN TURN LEFT INTO RANDFONTEIN ROAD CONTINUE ALONG RANDFONTEIN ROAD WHICH BECOMES MAIN REEF ROAD (R41) CONTINUE ALONG MAIN REEF ROAD TO ITS JUNCTION WITH DOBSONVILLE ROAD AT THIS JUNCTION TURN RIGHT AND CONTINUE ALONG DOBSONVILLE ROAD, BEARING LEFT INTO LKWEZI DRIVE, CONTINUE ALONG LKWEZI DRIVE WHICH BECOMES ROODEPOORT ROAD, CONTINUE ALONG ROODEPOORT ROAD TO ITS JUNCTION WITH THE OLD POTCHEFSTROOM ROAD AT THIS JUNCTION TURN LEFT AND CONTINUE ALONG THE OLD POTCHEFSTROOM ROAD BEARING LEFT INTO THE BARAGWANATH HOSPITAL TERMINAL POINT SITUATED IN SOWETO TOWNSHIP, JOHANNESBURG IN THE MAGISTERIAL DISTRICT OF JOHANNESBURG.

FROM BARAGWANATH HOSPITAL PROCEED ALONG KIMBERLEY ROAD (R29) JOIN BOOYSENS ROAD, JOIN SAUER STREET, RIGHT INTO BREE STREET, LEFT INTO KING GEORGE STREET, RIGHT INTO NOORD STREET, RIGHT INTO KLEIN STREET TO PUTCO TERMINUS, PROCEED LEFT INTO BREE STREET, LEFT INTO END STREET, RIGHT INTO ROCKEY STREET, JOIN ERROR STREET, RIGHT INTO VAN BEEK STREET TO DOORNFONTEIN TERMINUS, PROCEED LEFT INTO BEACON STREET, RIGHT INTO LOWER PAGE STREET, LEFT INTO MARKET STREET, RIGHT INTO BETTY STREET, LEFT INTO WOLHUTER STREET TO WOLHUTER MEN'S HOSTEL, FROM WOLHUTER MEN'S HOSTEL RETURN ALONG MAIN REEF ROAD TO RUVEN STREET, TURN RIGHT AND PROCEED TO VICKERS ROAD TURN LEFT AND PROCEED TO HEIDELBERG ROAD (R103) TURN LEFT AND PROCEED ALONG HEIDELBERG ROAD TO VEREENIGING ROAD, (MAGISTERIAL DISTRICT OF VEREENIGING), TURN RIGHT AND PROCEED ALONG VEREENIGING ROAD TO COMBRINK STREET, TURN RIGHT AND PROCEED ALONG COMBRINK STREET TO THE PUTCO BUS STATION, RETURN VIA THE SAME ROUTE TO VEREENIGING ROAD, TURN RIGHT AND PROCEED ALONG VEREENIGING ROAD TO THE N8, TURN RIGHT AND PROCEED ALONG N8 TO RL03, TURN RIGHT AND PROCEED ALONG R103 TO VOORTREKKER STREET (MAGISTERIAL DISTRICT OF HEIDELBERG), TURN LEFT AND PROCEED ALONG VOORTREKKER STREET TO THE HEIDELBERG BUS TERMINUS FROM THE BUS TERMINUS PROCEED ALONG VOORTREKKER STREET TO VILJOEN STREET, TURN LEFT AND PROCEED TO POORTHIE ROAD TURN LEFT AND PROCEED ALONG TO THE NIGEL ROAD R51 TURN RIGHT AND PROCEED TO THE N3 ON RAMP TURN RIGHT AND JOIN THE N3, PROCEED ALONG THE N3 TO ROAD 4 (R23) TURN LEFT AND PROCEED TO LOMBARD STREET (MAGISTERIAL DISTRICT OF STANDERTON), RIGHT ALONG LOMBARD STREET, LEFT ALONG BURGER STREET TO BUS TERMINUS LEFT ALONG VRY STREET, LEFT ALONG HANDEL STREET, RIGHT ALONG BOTHA STREET WHICH BECOMES ROAD4 (R23) PROCEED ALONG ROAD 4 (R23) WHICH BECOMES DAN PIENAAR STREET ON ENTERING VOLKSRUST PROCEED ALONG DAN PIENAAR STREET TO JOUBERT STREET, LEFT ALONG JOUBERT STREET TO LAINGSNEK ROAD, RIGHT ALONG LAINGSNEK ROAD WHICH BECOMES ROAD 1 (R23) PROCEED ALONG ROAD 1 (R23) WHICH BECOMES ROAD 410 PROCEED ALONG ROAD 410 TO ROAD 483, LEFT ALONG 483, TO THE MADADENI JUNCTION SITUATED ON THE FARM SHUTTLEWORTH9504, TURN LEFT AND PROCEED VIA MADADENI HOSPITAL, MADADENI CHECKERS, SECTION ONE AND KWAZULU POLICE STATION TO THE JUNCTION WITH ROAD 483, TURN LEFT AND PROCEED ALONG 483 TO FARM JAKKALSPAN8775, TURN RIGHT AND PROCEED VIA FOUR ROOMS, MKHANYA STORE TO OSIZWENI DEPOT GATE, FROM OSIZWENI DEPOT PROCEED VIA TOP RANK (MOUNTAIN VIEW8770), LNVERNESS 8299, LEKKERWATER 3732, GROOTGELUK 8534, PADDASCHOOL 9096, BIRKENSTOCK 3733, KLIPBANK 7943 CROSS THE BOUNDARY OF NEWCASTLE THROUGH NAAS 8776 SPOOKMILL 4273, SURREY 7936 DONKER 8455, SPRINGBOKLAAGTE 9666, GREENOCK 8818, BLACKBANK 8715, FAIRBREEZE 9210 AND 9884 MOY 7549, THIRST 11196, KILKEEL 9132, NELLIE 8853 TO THE ANNIEVALE DEPOT ON THE FARM ANNIE9798.

RESTRICTION

SUBJECT TO THE CONDITIONS:

i) THAT NO INTERMEDIATE PASSENGERS MAY BE PICKED UP OR SET DOWN AT INTERMEDIATE STOPS BETWEEN NEWCASTLE AND STANDERTON ON BOTH THE FORWARD OR RETURN JOURNEYS.

ii) THAT NO PASSENGERS MAY BE PICKED UP BETWEEN ALBERTON TERMINUS AND BARAGWANATH HOSPITAL ON THE FORWARD AND RETURN JOURNEYS.

iii) THAT NO INTERMEDIATE PASSENGERS BE PICKED UP OR SET DOWN BETWEEN BARAGWANATH AND LERATONG HOSPITAL ON BOTH THE FORWARD AND RETURN JOURNEY BOTH POINTS INCLUSIVE.

ROUTE 2

ANNIEVALE VIA BARAGWANATH HOSPITAL TO RANDFONTEIN VIA RIFLE RANGE ROAD

PASSENGERS AND THEIR PERSONAL EFFECTS:

FORWARD JOURNEY

FROM ANNIEVALE DEPOT ON THE FARM ANNIE9798, NELLIE 8853, KILKEEL 9132, THIRST 11196, MOY 7549, FAIRBREEZE 9210 AND 9884 BLACK-BANK 8715, GREENOCK 8818, SPRINGBOKLAAGTE 9666, DONKER 8455, SURREY 7936, SPOOKMILL 4273, NAAS 8776 CROSS MAGISTERIAL BOUNDARY OF NEWCASTLE AND PROCEED THROUGH KLIPBANK 7943, BIRKENSTOCK 3733, PADDASCHOOL 9096, GROOTGELUK 8534, LEKKERWATER 3732, LNVERNESS 8299 AND INTO OSIZWENI TOWNSHIP (MOUNTAINVIEW8770) VIA TOP RANK TO OSIZWENI DEPOT GATE, FROM OSIZWENI DEPOT GATE VIA MKHANYA STORE AND FOUR ROOMS UPTO THE JUNCTION WITH ROAD483 ON THE FARM JAKKALSPAN8775, TURN LEFT AND PROCEED ALONG ROAD 483 ONTO THE MADADENI JUNCTION SITUATED ON THE FARM SHUTTLEWORTH9504, TURN RIGHT AND PROCEED VIA MADADENI HOSPITAL, MADADENI CHECKERS, SECTION ONE AND KWAZULU POLICE STATION AND UPTO THE JUNCTION WITH ROAD483, TURN RIGHT AND PROCEED ALONG TO THE JUNCTION WITH ROAD 410 TURN RIGHT AND PROCEED ALONG AND JOIN PROVINCIAL ROAD 1/13 (R23) CONTINUE ALONG THROUGH CHARLESTOWN CROSS THE MAGISTERIAL BOUNDARY OF VOLKSRUST AND THE BORDER OF TRANSSAAL AND NATAL PROCEED INTO VOLKSRUST ALONG LAINGSNEK ROAD, TURN LEFT INTO JOUBERT STREET, RIGHT INTO DAN PIENAAR STREET WHICH THEN BECOMES PROVINCIAL ROAD4 (R23) CONTINUE ALONG PAST PERDEKOP THROUGH MAGISTERIAL DISTRICT OF STANDERTON AND PROCEED INTO STANDERTON ALONG BOTHA STREET, LEFT JOIN HANDEL STREET RIGHT INTO VRY STREET, RIGHT INTO BURGER STREET TO THE BUS TERMINUS, CONTINUE FROM THE BUS TERMINUS ALONG BURGER STREET TURN RIGHT INTO LOMBARD STREET, LEFT INTO PROVINCIAL MAIN ROAD NUMBER 4 (R23) AND PROCEED ALONG THROUGH THE MAGISTERIAL DISTRICT OF GREYLINGSTAD AND BALFOUR TO THE JUNCTION WITH THE N3, PROCEED INTO THE MAGISTERIAL DISTRICT OF HEIDELBERG ALONG ROAD R103 JOIN SCHOEMAN STREET, TURN LEFT AND PROCEED ALONG VOORTREKKER STREET TO THE HEIDELBERG BUS TERMINUS. FROM THE TERMINUS PROCEED ALONG VOORTREKKER STREET TO VILJOEN STREET TURN LEFT AND PROCEED TO POORTHIE ROAD TURN LEFT AND PROCEED ALONG TO THE NIGEL ROAD R51 TURN RIGHT AND PROCEED ALONG TO THE N8 OFF RAMP, TURN LEFT AND JOIN THE N3, PROCEED ALONG THE N3 TO THE JUNCTION WITH VEREENIGING ROAD IN THE MAGISTERIAL DISTRICT OF ALBERTON TURN LEFT AND PROCEED ALONG VEREENIGING ROAD, TURN RIGHT INTO COMBRINK STREET PROCEED TO PUTCO BUS STATION.

RETURN VIA THE SAME ROUTE TO VEREENIGING ROAD TURN LEFT AND PROCEED TO HEIDELBERG ROAD (R103), TURN LEFT AND PROCEED ALONG VOORTREKKER ROAD, RE-JOIN HEIDELBERG ROAD (R103) AND PROCEED ALONG TO VICKERS ROAD IN THE MAGISTERIAL DISTRICT OF JOHANNESBURG AND TURN RIGHT, PROCEED ALONG AND JOIN RUVEN ROAD AND PROCEED TO JUNCTION WITH MAIN REEF ROAD, TURN RIGHT AND PROCEED TO PLANTASIE ROAD TURN RIGHT AND PROCEED TO SANDBERG ROAD, TURN RIGHT AND PROCEED TO DENVER HOSTEL. FROM DENVER HOSTEL PROCEED ALONG SANDBERG ROAD TO KRUGER STREET AND TURN RIGHT PROCEED TO MAIN REEF ROAD AND TURN LEFT AND PROCEED TO WOLHUTER STREET, TURN LEFT AND PROCEED TO WOLHUTER'S MEN'S HOSTEL.

PROCEED ALONG WOLHUTER STREET, TURN RIGHT AND JOIN CITY AND SUBURBAN ROAD, TURN LEFT INTO DURBAN STREET, TURN RIGHT INTO END STREET AND JOIN SIEMERT ROAD PROCEED TO MOSELY, TURN LEFT, PROCEED TO END STREET TURN RIGHT, TURN LEFT INTO JEPPE STREET LEFT INTO SIMMONDS STREET, RIGHT INTO TRUMP STREET, LEFT INTO BOOYSENS STREET JOIN KIMBERLEY ROAD (R29), TURN RIGHT INTO POTCHEFSTROOM ROAD AND PROCEED TO PUTCO BUS STATION AT BARAGWANATH HOSPITAL.

FROM THE BARAGWANATH HOSPITAL TERMINAL POINT WHICH IS SITUATED IN THE MAGISTERIAL DISTRICT OF JOHANNESBURG, TURN RIGHT AND CONTINUE ALONG THE OLD POTCHEFSTROOM ROAD TO ITS JUNCTION WITH RIFLE RANGE ROAD, AT THIS JUNCTION TURN LEFT AND CONTINUE

ALONG RIFLE RANGE ROAD TO ITS JUNCTION WITH BARAGWANATH ROAD, AT THIS JUNCTION TURN LEFT AND CONTINUE ALONG BARAGWANATH ROAD TO ITS JUNCTION WITH MAIN REEF ROAD (R41), AT THIS JUNCTION TURN LEFT AND CONTINUE ALONG MAIN REEF ROAD (R41) WHICH BECOMES RANDFONTEIN ROAD TURNING RIGHT INTO THE TERMINAL POINT SITUATED IN FRONT OF ROBINSONS EATING HOUSE IN RANDFONTEIN WHICH IS SITUATED IN THE MAGISTERIAL DISTRICT OF RANDFONTEIN.

ALTERNATIVELY ROUTES TO BE PRESCRIBED BY THE RELEVANT LOCAL AUTHORITY:

RESTRICTION

SUBJECT TO THE CONDITION THAT NO INTERMEDIATE PASSENGERS BE PICKED UP OR SET DOWN BETWEEN BARAGWANATH AND LERATONG



transport

Department:
Transport
Province of KwaZulu-Natal

GAZETTE

LGKZNG43-2020-FEB

REGION: ALL

HOSPITAL ON BOTH THE FORWARD AND RETURN JOURNEY BOTH POINTS INCLUSIVE.
ROUTE 2

ANNIEVALE VIA BARAGWANATH HOSPITAL TO RANDFONTEIN VIA RIFLE RANGE ROAD
PASSENGERS AND THEIR PERSONAL EFFECTS:

RETURN JOURNEY

FROM THE TERMINAL POINT SITUATED IN FRONT OF ROBINSONS EATING HOUSE IN RANDFONTEIN WHICH IS SITUATED IN THE MAGISTERIAL DISTRICT OF RANDFONTEIN, TURN LEFT INTO RANDFONTEIN ROAD AND CONTINUE ALONG RANDFONTEIN ROAD WHICH BECOMES MAIN REEF ROAD (R41) CONTINUE ALONG MAIN REEF ROAD TO ITS JUNCTION WITH BARAGWANATH ROAD, AT THIS JUNCTION TURN RIGHT AND CONTINUE ALONG BARAGWANATH ROAD TO ITS JUNCTION WITH RIFLE RANGE ROAD, AT THIS JUNCTION TURN RIGHT AND CONTINUE ALONG RIFLE RANGE ROAD TO ITS JUNCTION WITH THE OLD POTCHEFSTROOM ROAD AT THIS JUNCTION TURN RIGHT AND CONTINUE ALONG THE OLD POTCHEFSTROOM ROAD BEARING RIGHT INTO THE BARAGWANATH HOSPITAL TERMINAL POINT SITUATED IN SOWETO TOWNSHIP JOHANNESBURG IN THE MAGISTERIAL DISTRICT OF JOHANNESBURG.

FROM BARAGWANATH HOSPITAL PROCEED ALONG KIMBERLEY ROAD (R29) JOIN BOOYSENS ROAD, JOIN SAUER STREET, RIGHT INTO BREE STREET, LEFT INTO KING GEORGE STREET, RIGHT INTO NOORD STREET, RIGHT INTO KLEIN STREET TO PUTCO TERMINUS, PROCEED LEFT INTO BREE STREET, LEFT INTO END STREET, RIGHT INTO ROCKEY STREET, JOIN ERROR STREET, RIGHT INTO VAN BEEK STREET TO DOORNFONTEIN TERMINUS PROCEED LEFT INTO BEACON STREET, RIGHT INTO LOWER PAGE STREET, LEFT INTO MARKET STREET, RIGHT INTO BETTY STREET, LEFT INTO WOLHUTER STREET TO WOLHUTER MEN'S HOSTEL. FROM WOLHUTER MEN'S HOSTEL RETURN ALONG MAIN REEF ROAD TO RUVEN STREET, TURN RIGHT AND PROCEED TO VICKERS ROAD TURN LEFT AND PROCEED TO HEIDELBERG ROAD (R103) TURN LEFT AND PROCEED ALONG HEIDELBERG ROAD TO VEREENIGING ROAD, (MAGISTERIAL DISTRICT OF VEREENIGING), TURN RIGHT AND PROCEED ALONG VEREENIGING ROAD TO COMBRINK STREET, TURN RIGHT AND PROCEED ALONG COMBRINK STREET TO THE PUTCO BUS STATION.

RETURN VIA THE SAME ROUTE TO VEREENIGING ROAD, TURN RIGHT AND PROCEED ALONG VEREENIGING ROAD TO THE N8, TURN RIGHT AND PROCEED ALONG N3 TO R103, TURN RIGHT AND PROCEED ALONG R103 TO VOORTREKKER STREET (MAGISTERIAL DISTRICT OF HEIDELBERG), TURN LEFT AND PROCEED ALONG VOORTREKKER STREET TO THE HEIDELBERG BUS TERMINUS FROM THE BUS TERMINUS PROCEED ALONG VOORTREKKER STREET TO VILJOEN STREET, TURN LEFT AND PROCEED TO POORTHIE ROAD TURN LEFT AND PROCEED ALONG TO THE NIGEL ROAD R51 TURN RIGHT AND PROCEED TO THE N8 ON RAMP TURN RIGHT AND JOIN THE N8, PROCEED ALONG THE N8 TO ROAD 4 (R23) TURN LEFT AND PROCEED TO LOMBARD STREET (MAGISTERIAL DISTRICT OF STANDERTON), RIGHT ALONG LOMBARD STREET, LEFT ALONG BURGER STREET TO BUS TERMINUS LEFT ALONG VRY STREET, LEFT ALONG HANDEL STREET, RIGHT ALONG BOTHA STREET WHICH BECOMES ROAD 4 (R23) PROCEED ALONG ROAD 4 (R23) WHICH BECOMES DAN PIENAAR STREET ON ENTERING VOLKSRUST PROCEED ALONG DAN PIENAAR STREET TO JOUBERT STREET, LEFT ALONG JOUBERT STREET TO LAINGSNEK ROAD, RIGHT ALONG LAINGSNEK ROAD WHICH BECOMES ROAD 1 (R23) PROCEED ALONG ROAD 1 (R23) WHICH BECOMES ROAD 410 PROCEED ALONG ROAD 410 TO ROAD 483, LEFT ALONG 483, TO THE MADADENI JUNCTION SITUATED ON THE FARM SHUTTLEWORTH 9504, TURN LEFT AND PROCEED VIA MADADENI HOSPITAL, MADADENI CHECKERS, SECTION ONE AND KWA ZULU POLICE STATION TO THE JUNCTION WITH ROAD 483, TURN LEFT AND PROCEED ALONG 483 TO FARM JAKKALSPAN 8775, TURN RIGHT AND PROCEED VIA FOUR ROOMS, MKHANYA STORE TO OSIZWENI DEPOT GATE. FROM OSIZWENI DEPOT GATE PROCEED VIA TOP RANK (MOUNTAIN VIEW 8770), INVERNESS 8299, LEKKERWATER 3732, GROOTGELUK 8534, PADDASCHOOL 9096, BIRKENSTOCK 3733, KLIPBANK 7943 CROSS THE BOUNDARY OF NEWCASTLE THROUGH NAAS 776, SPOOKMILL 4273, SURREY 7936 BANKER 8455, SPRINGBOKLAAGTE 9666, GREENOCK 8818 BLACKBANK 8715, FAIRBREEZE 9210 AND 9884 MOY 7549, THIRST 11196, KILKEEL 9132, NELLIE 8853 TO THE ANNIEVALE DEPOT ON THE FARM ANNIE 9798.

RESTRICTION

SUBJECT TO THE CONDITIONS:

I) THAT NO INTERMEDIATE PASSENGERS MAY BE PICKED UP OR SET DOWN AT INTERMEDIATE STOPS BETWEEN NEWCASTLE AND STANDERTON ON BOTH THE FORWARD OR RETURN JOURNEYS.

II) THAT NO INTERMEDIATE PASSENGERS MAY BE PICKED UP BETWEEN ALBERTON TERMINUS AND BARAGWANATH HOSPITAL ON THE FORWARD AND RETURN JOURNEYS.

III) THAT NO INTERMEDIATE PASSENGERS BE PICKED UP OR SET DOWN BETWEEN BARAGWANATH AND LERATONG HOSPITAL ON BOTH THE FORWARD AND RETURN JOURNEY BOTH POINTS INCLUSIVE.

ROUTE 3

ANNIEVALE TO BARAGWANATH HOSPITAL- SOWETO

FROM ANNIEVALE DEPOT ON THE FARM ANNIE 9798, NELLIE 8853, KILKEEL 9132, THIRST 11196, MOY 7549, FAIRBREEZE 9210 AND 9884, BLACKBANK 8715, GREENOCK 8818, SPRINGBOKLAAGTE 9666, DONKER 8455, SURREY 7936, SPOOKMILL 4273, NAAS 8776 CROSS MAGISTERIAL BOUNDARY OF NEWCASTLE AND PROCEED THROUGH KLIPBANK 7943, BIRKENSTOCK 3733, PADDASCHOOL 9096, GROOTGELUK 8534, LEKKERWATER 3732, INVERNESS 8299 AND INTO OSIZWENI TOWNSHIP (MOUNTAIN VIEW 8770) VIA TOP RANK TO OSIZWENI DEPOT GATE. FROM OSIZWENI DEPOT GATE VIA MKHANYA STORE AND FOUR ROOMS UPTO THE JUNCTION WITH ROAD 483 ON THE FARM JAKKALSPAN 8775, TURN LEFT AND PROCEED ALONG ROAD 483 ONTO THE MADADENI JUNCTION SITUATED ON THE FARM SHUTTLEWORTH 9504, TURN RIGHT AND PROCEED VIA MADADENI HOSPITAL, MADADENI CHECKERS, SECTION ONE AND KWAZULU POLICE STATION AND UPTO THE JUNCTION WITH ROAD 483, TURN RIGHT AND PROCEED ALONG TO THE JUNCTION WITH ROAD 410, TURN RIGHT AND PROCEED ALONG AND JOIN PROVINCIAL ROAD 1/13 (R23) CONTINUE ALONG THROUGH CHARLESTOWN CROSS THE MAGISTERIAL BOUNDARY OF VOLKSRUST, AND THE BORDER OF TRANSVAAL AND NATAL PROCEED INTO VOLKSRUST ALONG LAINGSNEK ROAD, TURN LEFT INTO JOUBERT STREET, RIGHT INTO DAN PIENAAR STREET WHICH THEN BECOMES PROVINCIAL ROAD 4 (R23) CONTINUE ALONG PAST PERDEKOP THROUGH MAGISTERIAL DISTRICT OF STANDERTON AND PROCEED INTO STANDERTON ALONG BOTHA STREET, LEFT JOIN HANDEL STREET, RIGHT INTO VRY STREET, RIGHT INTO BURGER STREET TO THE BUS TERMINUS, CONTINUE FROM THE BUS TERMINUS ALONG BURGER STREET, TURN RIGHT INTO LOMBARD STREET, LEFT INTO PROVINCIAL MAIN ROAD NUMBER 4 (R23) AND PROCEED ALONG THROUGH THE MAGISTERIAL DISTRICTS OF

GREYLINGSTAD AND BALFOUR TO THE JUNCTION WITH THE N8, PROCEED INTO THE MAGISTERIAL DISTRICT OF HEIDELBERG ALONG ROAD R103 JOIN SCHOEMAN STREET, TURN LEFT AND PROCEED ALONG VOORTREKKER STREET TO THE HEIDELBERG BUS TERMINUS. FROM THE TERMINUS PROCEED ALONG VOORTREKKER STREET TO VILJOEN STREET, TURN LEFT AND PROCEED TO POORTHIE ROAD, TURN LEFT AND PROCEED ALONG TO THE NIGEL ROAD R5, TURN RIGHT AND PROCEED ALONG TO THE N8 OFF-RAMP, TURN LEFT AND JOIN THE N8, PROCEED ALONG THE N8 TO THE JUNCTION WITH VEREENIGING ROAD IN THE MAGISTERIAL DISTRICT OF ALBERTON, TURN LEFT AND PROCEED ALONG VEREENIGING ROAD, TURN RIGHT INTO COMBRINK STREET PROCEED TO PUTCO BUS STATION.

RETURN VIA THE SAME ROUTE TO VEREENIGING ROAD, TURN LEFT AND PROCEED TO HEIDELBERG ROAD (R103), TURN LEFT AND PROCEED ALONG VOORTREKKER ROAD, RE-JOIN HEIDELBERG ROAD (R103) AND PROCEED ALONG TO VICKERS ROAD IN THE MAGISTERIAL DISTRICT OF JOHANNESBURG AND TURN RIGHT, PROCEED ALONG AND JOIN RUVEN ROAD AND PROCEED TO JUNCTION WITH MAIN REEF ROAD, TURN RIGHT AND PROCEED TO PLANTATIE ROAD, TURN RIGHT AND PROCEED TO SANDBERG ROAD, TURN RIGHT AND PROCEED TO DENVER HOSTEL. FROM DENVER HOSTEL PROCEED ALONG SANDBERG ROAD TO KRUGER STREET AND TURN RIGHT PROCEED TO MAIN REEF ROAD AND TURN LEFT AND PROCEED TO WOLHUTER STREET, TURN LEFT AND PROCEED TO WOLHUTER'S MEN'S HOSTEL.

PROCEED ALONG WOLHUTER STREET, TURN RIGHT AND JOIN CITY & SUBURBAN ROAD, TURN LEFT INTO DURBAN STREET, TURN RIGHT INTO END STREET AND JOIN SIEMERT ROAD PROCEED TO MOSELY, TURN LEFT, PROCEED TO END STREET, TURN RIGHT, TURN LEFT INTO JEPPE STREET LEFT INTO SIMMONDS STREET, RIGHT INTO TRUMP STREET, LEFT INTO BOOYSENS STREET JOIN KIMBERLEY ROAD (R29), TURN RIGHT INTO POTCHEFSTROOM ROAD AND PROCEED TO PUTCO BUS STATION AT BARAGWANATH HOSPITAL. FROM BARAGWANATH HOSPITAL PROCEED ALONG KIMBERLEY ROAD (R29) JOIN BOOYSENS ROAD, JOIN SAUER STREET, RIGHT INTO BREE STREET, LEFT INTO KING GEORGE STREET, RIGHT INTO NOORD STREET, RIGHT INTO KLEIN STREET TO PUTCO TERMINUS, PROCEED LEFT INTO BREE STREET, LEFT INTO END STREET, RIGHT INTO ROCKEY STREET, JOIN ERROR STREET, RIGHT INTO VAN BEEK STREET TO DOORNFONTEIN TERMINUS, PROCEED LEFT INTO BEACON STREET, RIGHT INTO LOWER PAGE STREET, LEFT INTO MARKET STREET, RIGHT INTO BETTY STREET, LEFT INTO WOLHUTER STREET TO WOLHUTER MEN'S HOSTEL. FROM WOLHUTER MEN'S HOSTEL RETURN TO NEWCASTLE ALONG THE ROUTE DESCRIBED IN (I) ABOVE IN REVERSE.

RESTRICTION

SUBJECT TO THE CONDITION:

I) THAT NO INTERMEDIATE PASSENGERS MAY BE PICKED UP OR SET DOWN AT INTERMEDIATE STOPS BETWEEN NEWCASTLE AND STANDERTON ON FORWARD OR RETURN JOURNEYS.

II) THAT NO INTERMEDIATE PASSENGERS MAY BE PICKED UP BETWEEN ALBERTON TERMINUS AND BARAGWANATH HOSPITAL ON THE FORWARD AND RETURN JOURNEYS.

ROUTE: 4

NQUTU - BARAGWANATH

FROM THE BUS RANK AT NQUTU VIA BLOODRIVER, UTRECHT, VOLKSRUST, STANDERTON, HEIDELBERG TO THE PUTCO BUS STATION, AT BARAGWANATH HOSPITAL, JOHANNESBURG AND RETURN.



transport

Department:
Transport
Province of KwaZulu-Natal

GAZETTE

LGKZNG43-2020-FEB

REGION: ALL

ROUTE DESCRIPTION:

FROM THE BUS RANK AT NQUTU TURN RIGHT INTO ROAD54 TO THE JUNCTION OF ROAD R33. THIS ROAD THEN BECOMES THE R34, CONTINUE WITH THIS ROAD PAST UTRECHT UNTIL YOU REACH THE JUNCTION OF ROAD R23. TURN RIGHT INTO ROAD R23 AND CONTINUE ALONG THROUGH CHARLESTOWN CROSS THE MAGISTERIAL BOUNDARY OF VOLKSRUST AND THE BORDER OF TRANSVAAL AND NATAL. PROCEED INTO VOLKSRUST ALONG LAINGSNEK ROAD, TURN LEFT INTO JOUBERT STREET, RIGHT INTO DAN PIENAAR STREET WHICH THEN BECOMES PROVINCIAL ROAD4 (R23) CONTINUE ALONG PAST PERDEKOP THROUGH MAGISTERIAL DISTRICT OF STANDERTON AND PROCEED INTO STANDERTON ALONG BOTHA STREET, LEFT ALONG HANDEL STREET, RIGHT INTO VRY STREET, RIGHT INTO BURGER STREET TO THE BUS TERMINUS CONTINUE FROM THE BUS TERMINUS ALONG BURGER STREET, TURN RIGHT INTO LOMBARD STREET, LEFT INTO PROVINCIAL MAIN ROAD NUMBER 4 (R23) AND PROCEED ALONG THROUGH THE MAGISTERIAL DISTRICTS OF GREYLINGSTAD AND BALFOUR TO THE JUNCTION WITH THE N8. PROCEED INTO THE MAGISTERIAL DISTRICT OF HEIDELBERG ALONG ROAD R103 JOIN SCHOEMAN STREET, TURN LEFT AND PROCEED ALONG VOORTREKKER STREET TO THE HEIDELBERG BUS TERMINUS, FROM THE TERMINUS PROCEED ALONG VOORTREKKER STREET TO VILJOEN STREET TURN LEFT AND PROCEED TO POORT ROAD, TURN LEFT AND PROCEED ALONG TO THE NIGEL ROAD R51, TURN RIGHT AND PROCEED ALONG TO THE N8 OFF-RAMP, TURN LEFT AND JOIN N3. PROCEED ALONG THE N3 TO THE JUNCTION WITH VEREENIGING ROAD IN THE MAGISTERIAL DISTRICT OF ALBERTON, TURN LEFT AND PROCEED ALONG VEREENIGING ROAD, TURN RIGHT INTO COMBRINK STREET PROCEED TO PUTCO BUS STATION. RETURN VIA THE SAME ROUTE TO VEREENIGING ROAD TURN LEFT AND PROCEED TO HEIDELBERG ROAD (R103), TURN LEFT AND PROCEED ALONG VOORTREKKER ROAD, RE-JOIN HEIDELBERG ROAD (R103) AND PROCEED ALONG TO VICKERS ROAD IN THE MAGISTERIAL DISTRICT OF JOHANNESBURG AND TURN RIGHT, PROCEED ALONG AND JOIN RUVEN ROAD AND PROCEED TO JUNCTION WITH MAIN REEF ROAD, TURN RIGHT AND PROCEED TO PLANTATIE ROAD, TURN RIGHT AND PROCEED TO SANDBERG ROAD, TURN RIGHT AND PROCEED TO DENVER HOSTEL. FROM DENVER HOSTEL PROCEED ALONG SANDBERG ROAD TO KRNGER STREET AND TURN RIGHT PROCEED TO MAIN REEF ROAD, TURN LEFT AND PROCEED TO WOLHUTER STREET, TURN LEFT AND PROCEED TO WOLHUTER MEN'S HOSTEL. PROCEED ALONG WOLHUTER STREET TURN RIGHT AND JOIN CITY AND SUBURBAN ROAD, TURN LEFT INTO DURBAN STREET, TURN RIGHT INTO END STREET AND JOIN SIEMERT ROAD PROCEED TO MOSELY, TURN LEFT, PROCEED TO END STREET, TURN RIGHT, TURN LEFT INTO JEPPE STREET, LEFT INTO SIMMONDS STREET, RIGHT INTO TROMP STREET, LEFT INTO BOOYSENS STREET JOIN KIMBERLEY ROAD (R29), TURN RIGHT INTO POTCHEFSTROOM ROAD AND PROCEED TO PUTCO BUS STATION AT BARAGWANATH HOSPITAL. FROM BARAGWANATH HOSPITAL PROCEED ALONG KIMBERLEY ROAD (R29) JOIN BOOYSENS ROAD, JOIN SAUER STREET, RIGHT INTO BREE STREET, LEFT INTO KING GEORGE STREET, RIGHT INTO NOORD STREET, RIGHT INTO KLEIN STREET TO PUTCO TERMINUS. PROCEED LEFT INTO BREE STREET, LEFT INTO END STREET, RIGHT INTO ROCKEY STREET, JOIN ERROR STREET, RIGHT INTO VAN BEEK STREET TO DOOMFONTEIN TERMINUS, PROCEED LEFT INTO BEACON STREET, RIGHT INTO LOWER PAGE STREET, LEFT INTO MARKET SQUARE, RIGHT INTO BETTY STREET, LEFT INTO WOLHUTER STREET TO WOLHUTER MEN'S HOSTEL. FROM WOLHUTER MEN'S HOSTEL RETURN TO NQUTU ALONG THE SAME ROUTE DESCRIBED IN (I) ABOVE IN REVERSE.

RESTRICTION

THAT NO PASSENGER BE PICKED UP OR SET DOWN AT ANY POINT OTHER THAN NQUTU, BLOODRIVIER AND THE TERMINUS IN JOHANNESBURG.

ROUTE: 5

ULUNDI TO BARAGWANATH

FORWARD JOURNEY

DEPART ULUNDI BUS TERMINUS (DISTRICT OF MAHLABATHINI) AND TURN LEFT INTO ROAD52, CONTINUE ALONG ROAD 53 TO ITS JUNCTION WITH ROAD 47, AT THIS JUNCTION TURN RIGHT AND CONTINUE ALONG THIS ROAD UNTIL YOU REACH THE TURN OFF TO ROAD463, TURN LEFT INTO ROAD 463 AND PROCEED TO MONDIO, AT MONDIO TURN RIGHT INTO ROAD223 AND PROCEED TO THE INTERSECTION OF ROAD 223 AND PROCEED TO THE INTERSECTION OF ROAD 54, TURN RIGHT INTO ROAD 54, CONTINUE WITH ROAD 54 UNTIL IT BECOMES ROAD 41, FOLLOW ROAD 41 UNTIL IT BECOMES ROAD 37, FOLLOW THIS ROAD TO THE JUNCTION OF ROAD 1, TURN RIGHT INTO ROAD 1 AND FOLLOW THIS ROAD UNTIL YOU REACH VOLKSRUST.

PROCEED INTO VOLKSRUST ALONG LAINGSNEK ROAD, TURN LEFT INTO JOUBERT STREET, RIGHT INTO DAN PIENAAR STREET WHICH THEN BECOMES PROVINCIAL ROAD 4 (R23) CONTINUE ALONG PAST PERDEKOP THROUGH MAGISTERIAL DISTRICT OF STANDERTON AND PROCEED INTO STANDERTON ALONG BOTHA STREET, LEFT ALONG HANDEL STREET, RIGHT INTO VRY STREET, RIGHT INTO BURGER STREET TO THE BUS TERMINUS CONTINUE FROM THE BUS TERMINUS ALONG BURGER STREET, TURN RIGHT INTO LOMARD STREET, LEFT INTO PROVINCIAL MAIN ROAD NUMBER4 (R23) AND PROCEED ALONG THROUGH THE MAGISTERIAL DISTRICTS OF GREYLINGSTAD AND BALFOUR TO THE JUNCTION WITH THE N8, PROCEED INTO THE MAGISTERIAL DISTRICT OF HEIDELBERG ALONG ROAD R103 JOIN SCHOEMAN STREET, TURN LEFT AND PROCEED ALONG VOORTREKKER STREET TO THE HEIDELBERG BUS TERMINUS. FROM THE TERMINUS PROCEED ALONG VOORTREKKER STREET TO VILJOEN STREET, TURN LEFT AND PROCEED TO POORT ROAD, TURN LEFT AND PROCEED ALONG TO THE NIGEL ROAD R51, TURN RIGHT AND PROCEED ALONG TO THE N8 OFF RAMP, TURN LEFT AND JOIN THE N3.

PROCEED ALONG THE N3 TO THE JUNCTION WITH VEREENIGING ROAD IN THE MAGISTERIAL DISTRICT OF ALBERTON, TURN LEFT AND PROCEED ALONG VEREENIGING ROAD, TURN RIGHT INTO COMBRINK STREET PROCEED TO PUTCO BUS STATION. RETURN VIA THE SAME ROUTE TO VEREENIGING ROAD, TURN LEFT AND PROCEED TO HEIDELBERG ROAD (R103), TURN LEFT AND PROCEED ALONG VOORTREKKER ROAD, RE-JOIN HEIDELBERG ROAD (R103) AND PROCEED ALONG TO VICKERS ROAD IN THE MAGISTERIAL DISTRICT OF JOHANNESBURG AND TURN RIGHT, PROCEED ALONG AND JOIN RUVEN ROAD AND PROCEED TO JUNCTION WITH MAIN REEF ROAD, TURN RIGHT AND PROCEED TO PLANTASIE ROAD, TURN RIGHT AND PROCEED TO SANDBERG ROAD, TURN RIGHT AND PROCEED TO DENVER HOSTEL. FROM DENVER HOSTEL PROCEED ALONG SANDBERG ROAD TO KRUGER STREET AND TURN RIGHT PROCEED TO MAIN REEF ROAD, TURN LEFT AND PROCEED TO WOLHUTER STREET, TURN LEFT AND PROCEED TO WOLHUTER MEN'S HOSTEL.

PROCEED ALONG WOLHUTER STREET TURN RIGHT AND JOIN CITY AND SUBURBAN ROAD, TURN LEFT INTO DURBAN STREET, TURN RIGHT INTO END STREET AND JOIN SIEMERT ROAD PROCEED TO MOSELY, TURN LEFT, PROCEED TO END STREET, TURN RIGHT, TURN LEFT INTO JEPPE STREET, LEFT INTO SIMMONDS STREET, RIGHT INTO TROMP STREET, LEFT INTO BOOYSENS JOIN KIMBERLEY ROAD (R29), TURN RIGHT INTO POTCHEFSTROOM ROAD AND PROCEED TO PUTCO BUS STATION AT BARAGWANATH HOSPITAL.

FROM BARAGWANATH HOSPITAL TERMINAL POINT WHICH IS SITUATED IN THE MAGISTERIAL DISTRICT OF JOHANNESBURG, TURN LEFT AND CONTINUE ALONG THE OLD POTCHEFSTROOM ROAD TO ITS JUNCTION WITH ROODEPOORT ROAD, AT THIS JUNCTION TURN RIGHT AND CONTINUE ALONG ROODEPOORT ROAD BEARING LEFT INTO IKWEYI DRIVE, CONTINUE ALONG IKWEYI DRIVE WHICH BECOMES DOBSONVILLE ROAD, CONTINUE ALONG DOBSONVILLE ROAD TO ITS JUNCTION WITH MAIN REEF ROAD (R41) AT THIS JUNCTION TURN LEFT AND CONTINUE ALONG MAIN REEF ROAD (R41) WHICH BECOMES RANDFONTEIN ROAD, CONTINUE ALONG RANDFONTEIN ROAD TURNING RIGHT INTO THE TERMINAL POINT SITUATED IN FRONT OF ROBINSONS EATING HOUSE, IN RANDFONTEIN WHICH IS SITUATED IN THE MAGISTERIAL DISTRICT OF RANDFONTEIN.

THE RETURN JOURNEY WILL BE UNDERTAKEN IN THE REVERSE DIRECTION OF THE FORWARD JOURNEY.

ALTERNATIVELY ROUTES TO BE PRESCRIBED BY THE RELEVANT LOCAL AUTHORITY.

RESTRICTION

ON THE FORWARD JOURNEY TO BARAGWANATH HOSPITAL AND RANDFONTEIN NO PASSENGERS WILL BE PICKED UP IN THE MAGISTERIAL DISTRICT OF ALBERTON AND/OR AT LERATONG HOSPITAL. ON THE RETURN JOURNEY FROM RANDFONTEIN AND BARAGWANATH HOSPITAL NO PASSENGERS WILL BE SET DOWN AT LERATONG HOSPITAL OR IN THE MAGISTERIAL DISTRICT OF ALBERTON.

ROUTE 6

PASSENGERS AND THEIR PERSONAL EFFECTS:

FROM: EZAKHENI TO BARAGWANATH HOSPITAL / RANDFONTEIN AND RETURN

ROUTE DESCRIPTION

FROM THE EZAKHENI SECTION D TERMINAL POINT SITUATED ON AN UNNAMED ROAD IN EZAKHENI TOWNSHIP CONTINUE ALONG THIS UNNAMED ROAD TO ITS JUNCTION WITH UNNAMED ROAD, AT THIS JUNCTION TURN LEFT AND CONTINUE ALONG THIS UNNAMED ROAD TO ITS JUNCTION WITH AN UNNAMED ROAD, AT THIS JUNCTION TURN RIGHT AND CONTINUE ALONG THIS UNNAMED ROAD WHICH ON LEAVING EZAKHENI TOWNSHIP BECOMES ROAD 538, CONTINUE ALONG ROAD 538 TO ITS JUNCTION WITH ROAD 32, AT THIS JUNCTION TURN LEFT AND CONTINUE ALONG ROAD32 TO ITS JUNCTION WITH ROAD 1 AT THIS JUNCTION TURN LEFT AND CONTINUE ALONG ROAD1 WHICH BECOMES NEWCASTLE ROAD, CONTINUE ALONG NEWCASTLE ROAD TO ITS JUNCTION WITH WILLIS ROAD AT THIS JUNCTION TURN LEFT AND CONTINUE ALONG WILLIS ROAD TO ITS JUNCTION WITH ILLING ROAD AT THIS JUNCTION TURN RIGHT AND CONTINUE ALONG ILLING ROAD TO ITS JUNCTION WITH ALFRED STREET, AT THIS JUNCTION TURN RIGHT AND CONTINUE ALONG ALFRED STREET TO ITS JUNCTION WITH CROWSHAW STREET, AT THIS JUNCTION TURN LEFT AND CONTINUE ALONG CROWSHAW STREET WHICH BECOMES LVELL STREET, CONTINUE ALONG LVELL STREET TO ITS JUNCTION WITH ALEXANDRA STREET, AT THIS JUNCTION TURN LEFT AND CONTINUE ALONG ALEXANDRA STREET TO THE ALEXANDRA STREET TERMINAL POINT. FROM THE TERMINAL POINT RETURN ALONG ALEXANDRA STREET TO ITS JUNCTION WITH LVELL STREET, AT THIS JUNCTION TURN LEFT AND CONTINUE ALONG LVELL STREET TO ITS JUNCTION WITH KING STREET, AT THIS JUNCTION TURN RIGHT AND CONTINUE ALONG KING STREET WHICH BECOMES POORT ROAD, CONTINUE ALONG POORT ROAD, WHICH BECOMES HARRISMITH ROAD (R103), CONTINUE ALONG HARRISMITH ROAD (R103) TO ITS JUNCTION



transport

Department:
Transport
Province of KwaZulu-Natal

GAZETTE

LGKZNG43-2020-FEB

REGION: ALL

WITH KING STREET, AT THIS JUNCTION TURN RIGHT AND CONTINUE ALONG KING STREET WHICH BECOMES POORT ROAD, CONTINUE ALONG POORT ROAD, WHICH BECOMES HARRISMITH ROAD (R103) CONTINUE ALONG HARRISMITH ROAD (R103) TO ITS JUNCTION WITH THE N3, AT THIS JUNCTION BEAR LEFT AND CONTINUE ALONG THE N3 BEARING LEFT INTO MCKECHNIE STREET HARRISMITH (MAGISTERIAL DISTRICT OF HARRISMITH) POINT. FROM THE HARRISMITH TERMINAL POINT RETURN ALONG MCKECHNIE STREET BEARING LEFT INTO THE N3, CONTINUE ALONG THE N3 TO ITS JUNCTION WITH R103 AT THE BALFOUR INTERCHANGE, AT THIS JUNCTION BEAR LEFT AND CONTINUE ALONG THE R03 TO ITS JUNCTION WITH THE R23 AT THIS JUNCTION TURN LEFT AND CONTINUE ALONG THE R03 TO ITS JUNCTION WITH THE N3 AT THE OLD BARN INTERCHANGE AT THIS JUNCTION BEAR RIGHT ONTO THE N3 AND CONTINUE ALONG THE N3 TO ITS JUNCTION WITH THE M2, AT THIS JUNCTION BEAR LEFT AND CONTINUE ALONG THE M2 TO ITS JUNCTION WITH BENROSE GLIDE OFF, AT THIS JUNCTION BEAR LEFT AND CONTINUE ALONG THE BENROSE GLIDE OFF TO ITS JUNCTION WITH RUVEN ROAD, AT THIS JUNCTION TURN RIGHT AND CONTINUE ALONG RUVEN ROAD TO ITS JUNCTION WITH THE MAIN REEF ROAD, AT THIS JUNCTION TURN LEFT AND CONTINUE ALONG MAIN REEF ROAD TO ITS JUNCTION WITH WOLHUTER STREET, AT THIS JUNCTION BEAR LEFT AND CONTINUE ALONG WOLHUTER STREET TO ITS JUNCTION WITH END STREET, AT THIS JUNCTION TURN RIGHT AND CONTINUE ALONG END STREET, TO ITS JUNCTION WITH SIEMERT ROAD, AT THIS JUNCTION BEAR RIGHT AND CONTINUE ALONG SIEMERT ROAD TO ITS JUNCTION WITH MOSELEY STREET, AT THIS JUNCTION TURN LEFT AND CONTINUE ALONG MOSELEY STREET TO ITS JUNCTION WITH END STREET AT THIS JUNCTION TURN RIGHT AND CONTINUE ALONG END STREET TO ITS JUNCTION WITH JEPPE STREET, AT THIS JUNCTION TURN LEFT AND CONTINUE ALONG JEPPE STREET TO ITS JUNCTION WITH WANDERERS STREET AT THIS JUNCTION TURN RIGHT AND CONTINUE ALONG WANDERERS STREET TO ITS JUNCTION WITH SMIT STREET, AT THIS JUNCTION TURN RIGHT AND CONTINUE ALONG SMIT STREET TO ITS JUNCTION WITH KLEIN STREET, AT THIS JUNCTION TURN RIGHT AND CONTINUE ALONG KLEIN STREET TURNING LEFT INTO THE NOORD STREET TERMINAL POINT. FROM THE NOORD STREET TERMINAL POINT CONTINUE THROUGH THE TERMINAL TO ITS JUNCTION WITH TWIST STREET BUS LANE, AT THIS JUNCTION TURN LEFT AND CONTINUE ALONG THE TWIST STREET BUS LANE TO ITS JUNCTION WITH WOLMARANS STREET, AT THIS JUNCTION TURN LEFT AND CONTINUE ALONG WOLMARANS STREET (WHICH BECOMES VILJOEN STREET) CONTINUE ALONG VILJOEN STREET (WHICH BECOMES SMIT STREET) CONTINUE ALONG SMIT STREET TO ITS JUNCTION WITH M1 AT THIS JUNCTION TURN RIGHT AND BEAR LEFT ONTO THE M1 AND CONTINUE ALONG THE M1 TO ITS JUNCTION WITH THE SOWETO GLIDE OFF, AT THIS JUNCTION BEAR LEFT AND CONTINUE ALONG THE SOWETO GLIDE OFF TO ITS JUNCTION WITH THE OLD POTCHEFSTROOM ROAD, AT THIS JUNCTION TURN RIGHT AND CONTINUE ALONG THE OLD POTCHEFSTROOM ROAD TO THE BARAGWANATH HOSPITAL TERMINAL POINT SITUATED IN SOWETO TOWNSHIP IN THE MAGISTERIAL DISTRICT OF JOHANNESBURG.

RETURN JOURNEY

FROM THE BARAGWANATH HOSPITAL TERMINAL POINT IN SOWETO TOWNSHIP JOHANNESBURG, CONTINUE ALONG THE OLD POTCHEFSTROOM ROAD TO ITS JUNCTION WITH THE M1, AT THIS JUNCTION TURN LEFT AND CONTINUE ALONG THE M1 TO ITS JUNCTION WITH THE BRAAMFONTEIN GLIDE OFF, AT THIS JUNCTION BEAR LEFT AND CONTINUE ALONG WITH THE BRAAMFONTEIN GLIDE OFF TO ITS JUNCTION WITH SMIT STREET, AT THIS JUNCTION TURN LEFT AND CONTINUE ALONG SMIT STREET TO ITS JUNCTION WITH KLEIN STREET AT THIS JUNCTION TURN RIGHT AND CONTINUE ALONG KLEIN STREET BEARING LEFT INTO THE NOORD STREET TERMINAL POINT, FROM THE NOORD STREET TERMINAL POINT CONTINUE THROUGH THE TERMINAL POINT TO ITS JUNCTION WITH TWIST STREET BUS LANE AT THIS JUNCTION TURN RIGHT AND CONTINUE ALONG TWIST STREET BUS LANE TO ITS JUNCTION WITH PLEIN STREET, AT THIS JUNCTION TURN RIGHT AND CONTINUE ALONG PLEIN STREET TO ITS JUNCTION WITH EDITH CAVELL STREET, AT THIS JUNCTION TURN LEFT AND CONTINUE ALONG EDITH CAVELL STREET TO ITS JUNCTION WITH BREE STREET, AT THIS JUNCTION TURN LEFT AND CONTINUE ALONG BREE STREET TO ITS JUNCTION WITH END STREET, AT THIS JUNCTION TURN LEFT AND CONTINUE ALONG END STREET TO ITS JUNCTION WITH ROCKEY STREET AT THIS JUNCTION TURN RIGHT AND CONTINUE ALONG ROCKEY STREET TO ITS JUNCTION WITH VAN BEEK STREET, AT THIS JUNCTION TURN RIGHT AND CONTINUE ALONG VAN BEEK STREET TO ITS JUNCTION WITH BEACON ROAD, AT THIS JUNCTION TURN LEFT AND CONTINUE ALONG BEACON ROAD TO ITS JUNCTION WITH PAGE AND SHORE STREET, AT THIS JUNCTION TURN RIGHT AND CONTINUE ALONG PAGE STREET TO ITS JUNCTION WITH MARKET STREET, AT THIS JUNCTION TURN LEFT AND CONTINUE ALONG MARKET STREET TO ITS JUNCTION WITH BETTY STREET, AT THIS JUNCTION TURN RIGHT AND CONTINUE ALONG BETTY STREET TO ITS JUNCTION WITH WOLHUTER STREET, AT THIS JUNCTION BEAR LEFT INTO MAIN REEF ROAD AND CONTINUE ALONG MAIN REEF ROAD TO ITS JUNCTION WITH M2, AT THIS JUNCTION TURN RIGHT AND CONTINUE ALONG THE M2 TO ITS JUNCTION WITH THE N3 TO ITS JUNCTION WITH R554, AT THIS JUNCTION TURN LEFT AND CONTINUE ALONG THE R554 TO ITS JUNCTION WITH R103, AT THIS JUNCTION TURN RIGHT AND CONTINUE ALONG THE R103, FROM THIS POINT THE RETURN JOURNEY WILL BE UNDERTAKEN IN THE REVERSE DIRECTION OF THE FORWARD JOURNEY. ALTERNATIVELY ROUTES TO BE PRESCRIBED BY THE RELEVANT LOCAL AUTHORITY.

SUBJECT TO THE CONDITION:

A. THAT PASSENGERS SHALL ONLY BE PICKED UP AND SET DOWN ACCORDING TO THE TIMETABLE AND

B. THAT THIS TRANSPORTATION SHALL ONLY BE CONDUCTED BY MEANS OF A SINGLE DECKER BUS WITH A SEATING CAPACITY OF NOT LESS THAN 60 (SIXTY) PASSENGERS.

ROUTE: 6(A)

PASSENGERS AND THEIR PERSONAL EFFECTS:

ROUTE: EZAKHENI TO BARAGWANATH / RANDFONTEIN AND RETURN

ROUTE DESCRIPTION

FROM THE EZAKHENI SECTION D TERMINAL POINT SITUATED ON AN UNNAMED ROAD IN EZAKHENI TOWNSHIP CONTINUE ALONG THIS UNNAMED ROAD TO ITS JUNCTION WITH AN UNNAMED ROAD, AT THIS JUNCTION TURN LEFT AND CONTINUE ALONG THIS UNNAMED ROAD TO ITS JUNCTION WITH UNNAMED ROAD, AT THIS JUNCTION TURN RIGHT AND CONTINUE ALONG THIS UNNAMED ROAD, AT THIS JUNCTION TURN RIGHT AND CONTINUE ALONG THIS UNNAMED ROAD WHICH ON LEAVING EZAKHENI TOWNSHIP BECOMES ROAD 538, CONTINUE ALONG ROAD 538 TO ITS JUNCTION WITH ROAD 32, AT THIS JUNCTION TURN LEFT AND CONTINUE ALONG ROAD 1 TO ITS JUNCTION WITH ROAD 1, AT THIS JUNCTION TURN LEFT AND CONTINUE ALONG ROAD 1 WHICH BECOMES NEWCASTLE ROAD, CONTINUE ALONG NEWCASTLE ROAD TO ITS JUNCTION WITH WILLIS ROAD, AT THIS JUNCTION TURN LEFT AND CONTINUE ALONG WILLIS ROAD TO ITS JUNCTION WITH ILLING ROAD, AT THIS JUNCTION TURN RIGHT AND CONTINUE ALONG ILLING ROAD TO ITS JUNCTION WITH ALFRED STREET, AT THIS JUNCTION TURN RIGHT AND CONTINUE ALONG ALFRED STREET TO ITS JUNCTION WITH CROWSHAW STREET, AT THIS JUNCTION TURN LEFT AND CONTINUE ALONG CROWSHAW STREET WHICH BECOMES LYLELL STREET, CONTINUE ALONG LYLELL STREET TO ITS JUNCTION WITH ALEXANDRA STREET, AT THIS JUNCTION TURN LEFT AND CONTINUE ALONG ALEXANDRA STREET TO THE ALEXANDRA STREET TERMINAL POINT, FROM THE TERMINAL POINT RETURN ALONG ALEXANDRA STREET TO ITS JUNCTION WITH LYLELL STREET, AT THIS JUNCTION TURN LEFT AND CONTINUE ALONG LYLELL STREET TO ITS JUNCTION WITH KING STREET, AT THIS JUNCTION TURN RIGHT AND CONTINUE ALONG KING STREET WHICH BECOMES POORT ROAD, CONTINUE ALONG POORT ROAD, WHICH BECOMES HARRISMITH ROAD (R103), CONTINUE ALONG HARRISMITH ROAD (R103) TO ITS JUNCTION WITH THE N3, AT THIS JUNCTION BEAR LEFT AND CONTINUE ALONG THE N3 BEARING LEFT INTO MCKECHNIE STREET HARRISMITH (MAGISTERIAL DISTRICT OF HARRISMITH), CONTINUE ALONG MCKECHNIE STREET BEARING LEFT INTO THE HARRISMITH TERMINAL POINT, FROM THE HARRISMITH POINT RETURN ALONG MCKECHNIE STREET BEARING LEFT INTO THE N3, CONTINUE ALONG THE N3 TO ITS JUNCTION WITH THE R103 AT THE BALFOUR INTERCHANGE, AT THIS JUNCTION BEAR LEFT AND CONTINUE ALONG THE R103 TO ITS JUNCTION WITH THE R23, AT THIS JUNCTION TURN LEFT AND CONTINUE ALONG THE R03 TO ITS JUNCTION WITH THE N3 AT THE OLD BARN INTERCHANGE, AT THIS JUNCTION BEAR RIGHT ONTO THE N3 AND CONTINUE ALONG THE N3 TO ITS JUNCTION WITH THE M2, AT THIS JUNCTION BEAR LEFT AND CONTINUE ALONG THE M2 TO ITS JUNCTION WITH THE BENROSE GLIDE OFF, AT THIS JUNCTION BEAR LEFT AND CONTINUE ALONG THE BENROSE GLIDE OFF TO ITS JUNCTION WITH RUVEN ROAD, AT THIS JUNCTION TURN RIGHT AND CONTINUE ALONG RUVEN ROAD TO ITS JUNCTION WITH THE MAIN REEF ROAD, AT THIS JUNCTION TURN LEFT AND CONTINUE ALONG MAIN REEF ROAD TO ITS JUNCTION WITH WOLHUTER STREET, AT THIS JUNCTION BEAR LEFT AND CONTINUE ALONG WOLHUTER STREET TO ITS JUNCTION WITH END STREET, AT THIS JUNCTION TURN RIGHT AND CONTINUE ALONG END STREET, AT THIS JUNCTION BEAR LEFT AND CONTINUE ALONG SIEMERT ROAD TO ITS JUNCTION WITH MOSELEY STREET, AT THIS JUNCTION TURN LEFT AND CONTINUE ALONG MOSELEY STREET TO ITS JUNCTION WITH END STREET, AT THIS JUNCTION TURN RIGHT AND CONTINUE ALONG END STREET TO ITS JUNCTION WITH JEPPE STREET, AT THIS JUNCTION TURN LEFT AND CONTINUE ALONG JEPPE STREET TO ITS JUNCTION WITH WANDERERS STREET WITH SMIT STREET, AT THIS JUNCTION TURN RIGHT AND CONTINUE ALONG SMIT STREET TO ITS JUNCTION WITH KLEIN STREET, AT THIS JUNCTION TURN RIGHT AND CONTINUE ALONG KLEIN STREET TURNING LEFT INTO THE NOORD STREET TERMINAL POINT, FROM THE NOORD STREET TERMINAL POINT CONTINUE THROUGH THE TERMINAL TO ITS JUNCTION WITH THE TWIST STREET BUS LANE, AT THIS JUNCTION TURN LEFT AND CONTINUE ALONG THE TWIST STREET BUS LANE TO ITS JUNCTION WITH WOLMARANS STREET, AT THIS JUNCTION TURN LEFT AND CONTINUE ALONG WOLMARANS STREET (WHICH BECOMES VILJOEN STREET) CONTINUE ALONG VILJOEN STREET (WHICH BECOMES SMIT STREET), CONTINUE ALONG SMIT STREET TO ITS JUNCTION WITH THE M1 AT THIS JUNCTION TURN RIGHT AND BEAR LEFT ONTO THE M1 AND CONTINUE ALONG THE M1 TO ITS JUNCTION WITH THE SOWETO GLIDE OFF, AT THIS JUNCTION BEAR LEFT AND CONTINUE ALONG THE SOWETO GLIDE OFF TO ITS JUNCTION WITH THE OLD POTCHEFSTROOM ROAD, AT THIS JUNCTION TURN RIGHT AND CONTINUE ALONG THE OLD POTCHEFSTROOM ROAD TO THE BARAGWANATH HOSPITAL TERMINAL POINT SITUATED IN SOWETO TOWNSHIP, JOHANNESBURG IN THE MAGISTERIAL DISTRICT OF JOHANNESBURG. FROM THE BARAGWANATH HOSPITAL TERMINAL POINT WHICH IS SITUATED IN THE MAGISTERIAL DISTRICT OF JOHANNESBURG TURN LEFT AND CONTINUE ALONG THE OLD POTCHEFSTROOM ROAD TO ITS JUNCTION WITH ROODEPOORT ROAD, AT THIS JUNCTION TURN RIGHT AND CONTINUE ALONG ROODEPOORT ROAD BEARING LEFT INTO LKWEZI DRIVE, CONTINUE ALONG IKWEZI DRIVE WHICH BECOMES DOBSONVILLE ROAD, CONTINUE ALONG DOBSONVILLE ROAD TO ITS JUNCTION WITH MAIN REEF ROAD (R41) AT THIS JUNCTION TURN LEFT AND CONTINUE ALONG MAIN REEF ROAD (R41) WHICH BECOMES RANDFONTEIN ROAD,



transport

Department:
Transport
Province of KwaZulu-Natal

GAZETTE

LGKZNG43-2020-FEB

REGION: ALL

CONTINUE ALONG RANDFONTEIN ROAD TURNING RIGHT INTO THE TERMINAL POINT SITUATED IN FRONT OF ROBINSONS EATING HOUSE, IN RANDFONTEIN WHICH IS SITUATED IN THE MAGISTERIAL DISTRICT OF RANDFONTEIN .
ALTERNATIVELY ROUTES TO BE PRESCRIBED BY THE RELEVANT LOCAL AUTHORITY.
SUBJECT TO THE CONDITION THAT NO INTERMEDIATE PASSENGERS BE PICKED UP OR SET DOWN BETWEEN BARAGWANATH AND LERATONG HOSPITAL ON BOTH THE FORWARD AND RETURN JOURNEY. BOTH POINTS INCLUSIVE
RETURN JOURNEY

FROM THE TERMINAL POINT SITUATED IN FRONT OF ROBINSONS EATING HOUSE IN RANDFONTEIN WHICH IS SITUATED IN THE MAGISTERIAL DISTRICT OF RANDFONTEIN TURN LEFT INTO RANDFONTEIN ROAD AND CONTINUE ALONG RANDFONTEIN ROAD WHICH BECOMES MAIN REEF ROAD (R41) CONTINUE ALONG MAIN REEF ROAD TO ITS JUNCTION WITH DOBSONVILLE ROAD, AT THIS JUNCTION TURN RIGHT AND CONTINUE ALONG DOBSONVILLE ROAD, BEARING LEFT INTO IKWEZI DRIVE, CONTINUE ALONG IKWEZI DRIVE WHICH BECOMES ROODEPOORT ROAD, CONTINUE ALONG ROODEPOORT ROAD TO ITS JUNCTION WITH THE OLD POTCHEFSTROOM ROAD AT THIS JUNCTION TURN LEFT AND CONTINUE ALONG THE OLD POTCHEFSTROOM ROAD BEARING LEFT INTO THE BARAGWANATH HOSPITAL TERMINAL POINT, SITUATED IN SOWETO TOWNSHIP, JOHANNESBURG II THE MAGISTERIAL DISTRICT OF JOHANNESBURG, FROM THE BARAGWANATH HOSPITAL TERMINAL POINT WHICH IS SITUATED IN THE MAGISTERIAL DISTRICT OF JOHANNESBURG, TURN RIGHT AND CONTINUE ALONG THE OLD POTCHEFSTROOM ROAD TO ITS JUNCTION WITH THE M1, AT THIS JUNCTION TURN LEFT AND CONTINUE ALONG THE M1 TO ITS JUNCTION WITH THE BRAAMFONTEIN GLIDE OFF, AT THIS JUNCTION BEAR LEFT AND CONTINUE ALONG THE BRAAMFONTEIN GLIDE OFF TO ITS JUNCTION WITH SMIT STREET, AT THIS JUNCTION TURN LEFT AND CONTINUE ALONG SMIT STREET TO ITS JUNCTION WITH KLEIN STREET, AT THIS JUNCTION TURN RIGHT AND CONTINUE ALONG KLEIN STREET TERMINAL POINT CONTINUE THROUGH THE TERMINAL POINT TO ITS JUNCTION WITH THE TWIST STREET BUS LANE AT THIS JUNCTION TURN RIGHT AND CONTINUE ALONG TWIST STREET BUS LANE TO ITS JUNCTION WITH PLEIN STREET, TO ITS JUNCTION WITH EDITH CAVELL STREET, AT THIS JUNCTION TURN LEFT AND CONTINUE ALONG EDITH CAVELL STREET TO ITS JUNCTION WITH BREE STREET, AT THIS JUNCTION TURN LEFT AND CONTINUE ALONG BREE STREET TO ITS JUNCTION WITH END STREET, AT THIS JUNCTION TURN LEFT AND CONTINUE ALONG END STREET TO ITS JUNCTION WITH ROCKEY STREET, AT THIS JUNCTION TURN RIGHT AND CONTINUE ALONG ROCKEY STREET TO ITS JUNCTION WITH VAN BEEK STREET, AT THIS JUNCTION TURN RIGHT AND CONTINUE ALONG VAN BEEK STREET TO ITS JUNCTION WITH BEACON ROAD, AT THIS JUNCTION TURN LEFT AND CONTINUE ALONG BEACON ROAD TO ITS JUNCTION WITH PAGE AND SHORE STREET, AT THIS JUNCTION TURN RIGHT AND CONTINUE ALONG PAGE STREET TO ITS JUNCTION WITH MARKET STREET, AT THIS JUNCTION TURN LEFT AND CONTINUE ALONG MARKET STREET TO ITS JUNCTION WITH BETTY STREET AT THIS JUNCTION TURN RIGHT AND CONTINUE ALONG BETTY STREET TO ITS JUNCTION WITH WOLHUTER STREET, AT THIS JUNCTION BEAR LEFT INTO MAIN REEF ROAD AND CONTINUE ALONG MAIN ROAD TO ITS JUNCTION WITH M2, AT THIS JUNCTION TURN RIGHT AND CONTINUE ALONG THE M2 TO ITS JUNCTION WITH THE N3 GLIDE OFF, AT THIS JUNCTION BEAR LEFT ONTO THE N8 AND CONTINUE ALONG THE N3 TO ITS JUNCTION WITH THE R103 AT THE OLD BARN INTERCHANGE, AT THIS JUNCTION TURN LEFT AND CONTINUE ALONG THE R03, TO ITS JUNCTION WITH ROAD 23, AT THIS JUNCTION WITH THE N3 AT THE BALFOUR INTERCHANGE, AT THIS JUNCTION BEAR RIGHT AND CONTINUE ALONG THE N3 TO ITS JUNCTION WITH MCKECHNIE STREET HARRISMITH (MAGISTERIAL DISTRICT OF HARRISMITH) AT THIS JUNCTION TURN RIGHT AND CONTINUE ALONG MCKECHNIE STREET BEARING LEFT INTO THE HARRISMITH TERMINAL POINT, FROM THE HARRISMITH TERMINAL POINT RETURN ALONG MCKECHNIE STREET AND BEAR LEFT ONTO THE N3 CONTINUE ALONG THE N3 TO ITS JUNCTION WITH R103 AT THIS JUNCTION BEAR LEFT AND CONTINUE ALONG THE R03 WHICH BECOMES POORT ROAD, CONTINUE ALONG POORT ROAD WHICH BECOMES KING STREET CONTINUE ALONG KING STREET TO ITS JUNCTION WITH LVELL STREET AT THIS JUNCTION TURN LEFT AND CONTINUE ALONG LVELL STREET TO ITS JUNCTION WITH ALEXANDRA STREET AT THIS JUNCTION TURN RIGHT AND CONTINUE ALONG ALEXANDRA STREET TO THE ALEXANDRA STREET TERMINAL POINT, FROM THE ALEXANDRA STREET TERMINAL POINT RETURN ALONG ALEXANDRA STREET TO ITS JUNCTION WITH LVELL STREET, AT THIS JUNCTION TURN RIGHT AND CONTINUE ALONG LVELL STREET WHICH BECOMES CROWSHAW STREET, CONTINUE ALONG CROWSHAW STREET TO ITS JUNCTION WITH ALFRED STREET AT THIS JUNCTION TURN RIGHT AND CONTINUE ALONG ALFRED STREET TO ITS JUNCTION WITH ILLING ROAD, AT THIS JUNCTION TURN LEFT AND CONTINUE ALONG ILLING ROAD TO ITS JUNCTION WITH NEWCASTLE ROAD, AT THIS JUNCTION TURN LEFT AND CONTINUE ALONG WILLIS ROAD TO ITS JUNCTION WITH NEWCASTLE ROAD, AT THIS JUNCTION TURN RIGHT AND CONTINUE ALONG NEWCASTLE ROAD WHICH BECOMES ROAD1 CONTINUE ALONG ROAD 1 TO ITS JUNCTION WITH ROAD 32 AT THIS JUNCTION TURN RIGHT AND CONTINUE ALONG ROAD32 TO ITS JUNCTION WITH ROAD 538, AT THIS JUNCTION TURN RIGHT AND CONTINUE ALONG ROAD538 WHICH ON ENTERING EZAKHENI BECOMES AN UNNAMED ROAD CONTINUE ALONG THIS UNNAMED ROAD TO ITS JUNCTION WITH AN UNNAMED ROAD AT THIS JUNCTION TURN LEFT AND CONTINUE ALONG THIS UNNAMED ROAD TO ITS JUNCTION WITH AN UNNAMED ROAD TO THE TERMINAL POINT SITUATED ON AN UNNAMED ROAD IN SECTION D.

EZAKHENI TOWNSHIP (MAGISTERIAL DISTRICT OF KLIPPRIVER)

ALTERNATIVELY ROUTES TO BE PRESCRIBED BY THE RELEVANT LOCAL AUTHORITY.

SUBJECT TO THE CONDITION THAT NO INTERMEDIATE PASSENGERS BE PICKED UP OR SET DOWN BETWEEN BARAGWANATH AND LERATONG HOSPITAL ON BOTH THE FORWARD AND RETURN JOURNEY. BOTH POINTS INCLUSIVE
ROUTE 6(B)

PASSENGERS AND PERSONAL EFFECTS:

FROM: EZAKHENI TO BARAGWANATH HOSPITAL / RANDFONTEIN AND RETURN
ROUTE DESCRIPTION

FROM THE EZAKHENI SECTION D TERMINAL POINT SITUATED ON UNNAMED ROAD IN EZAKHENI TOWNSHIP CONTINUE ALONG THIS UNNAMED ROAD TO ITS JUNCTION WITH AN UNNAMED ROAD, AT THIS JUNCTION TURN LEFT AND CONTINUE ALONG THIS UNNAMED ROAD TO ITS JUNCTION WITH AN UNNAMED ROAD, AT THIS JUNCTION TURN RIGHT AND CONTINUE ALONG THIS UNNAMED ROAD WHICH ON LEAVING EZAKHENI TOWNSHIP BECOMES ROAD 538, CONTINUE ALONG ROAD 538 TO ITS JUNCTION WITH ROAD 32, AT THIS JUNCTION TURN LEFT AND CONTINUE ALONG ROAD32 TO ITS JUNCTION WITH ROAD 1 AT THIS JUNCTION TURN LEFT AND CONTINUE ALONG ROAD1 WHICH BECOMES NEWCASTLE ROAD, CONTINUE ALONG NEWCASTLE ROAD TO ITS JUNCTION WITH WILLIS ROAD, AT THIS JUNCTION TURN LEFT AND CONTINUE ALONG WILLIS ROAD TO ITS JUNCTION WITH ILLING ROAD, AT THIS JUNCTION TURN RIGHT AND CONTINUE ALONG ILLING ROAD TO ITS JUNCTION WITH ALFRED STREET AT THIS JUNCTION TURN RIGHT AND CONTINUE ALONG ALFRED STREET TO ITS JUNCTION WITH CROWSHAW STREET, AT THIS JUNCTION TURN LEFT AND CONTINUE ALONG CROWSHAW STREET WHICH BECOMES LVELL STREET, CONTINUE ALONG LVELL STREET TO ITS JUNCTION WITH ALEXANDRA STREET, AT THIS JUNCTION TURN LEFT AND CONTINUE ALONG ALEXANDRA STREET TO THE ALEXANDRA STREET TERMINAL POINT, FROM THE TERMINAL POINT RETURN ALONG ALEXANDRA STREET TO ITS JUNCTION WITH LVELL STREET, AT THIS JUNCTION TURN LEFT AND CONTINUE ALONG LVELL STREET TO ITS JUNCTION WITH KING STREET AT THIS JUNCTION TURN RIGHT AND CONTINUE ALONG KING STREET WHICH BECOMES POORT ROAD CONTINUE ALONG POORT ROAD, WHICH BECOMES HARRISMITH ROAD (R103), CONTINUE ALONG HARRISMITH ROAD (R103) TO ITS JUNCTION WITH THE N3, AT THIS JUNCTION BEAR LEFT AND CONTINUE ALONG THE N3 BEARING LEFT INTO MCKECHNIE STREET HARRISMITH (MAGISTERIAL DISTRICT OF HARRISMITH) CONTINUE ALONG L MCKECHNIE STREET BEARING LEFT INTO THE HARRISMITH TERMINAL POINT, FROM THE HARRISMITH TERMINAL POINT RETURN ALONG MCKECHNIE STREET BEARING LEFT INTO THE N3, CONTINUE ALONG THE N3 TO ITS JUNCTION WITH THE R103 AT THE BALFOUR INTERCHANGE.
AT THIS JUNCTION BEAR LEFT AND CONTINUE ALONG THE R103 TO ITS JUNCTION WITH THE R23, AT THIS JUNCTION TURN LEFT AND CONTINUE ALONG THE R103 TO ITS JUNCTION WITH THE N3 AT THE OLD BARN INTERCHANGE, AT THIS JUNCTION BEAR RIGHT ONTO THE N8 AND CONTINUE ALONG THE N3 TO ITS JUNCTION WITH THE M2, AT THIS JUNCTION BEAR LEFT AND CONTINUE ALONG THE M2 TO ITS JUNCTION WITH THE BENROSE GLIDE OFF, AT THIS JUNCTION BEAR LEFT AND CONTINUE ALONG THE BENROSE GLIDE OFF TO ITS JUNCTION WITH RUVEN ROAD, AT THIS JUNCTION TURN RIGHT AND CONTINUE ALONG RUVEN ROAD TO ITS JUNCTION WITH THE MAIN REEF ROAD, AT THIS JUNCTION TURN LEFT AND CONTINUE ALONG MAIN REEF ROAD TO ITS JUNCTION WITH WOLHUTER STREET, AT THIS JUNCTION BEAR LEFT AND CONTINUE ALONG WOLHUTER STREET TO ITS JUNCTION WITH END STREET, AT THIS JUNCTION TURN RIGHT AND CONTINUE ALONG END STREET TO ITS JUNCTION WITH SIEMERT ROAD, AT THIS JUNCTION BEAR RIGHT AND CONTINUE ALONG SIEMERT ROAD TO ITS JUNCTION WITH MOSELEY STREET, AT THIS JUNCTION TURN LEFT AND CONTINUE ALONG MOSELEY STREET TO ITS JUNCTION WITH END STREET, AT THIS JUNCTION TURN RIGHT AND CONTINUE ALONG END STREET TO ITS JUNCTION WITH JEPPE STREET, AT THIS JUNCTION TURN LEFT AND CONTINUE ALONG JEPPE STREET TO ITS JUNCTION WITH WANDERERS STREET, AT THIS JUNCTION TURN RIGHT AND CONTINUE ALONG WANDERERS STREET, TO ITS JUNCTION WITH SMIT STREET, AT THIS JUNCTION TURN RIGHT AND CONTINUE ALONG SMIT STREET TO ITS JUNCTION WITH KLEIN STREET, AT THIS JUNCTION TURN RIGHT AND CONTINUE ALONG KLEIN STREET TURNING LEFT INTO THE NOORD STREET TERMINAL POINT, FROM THE NOORD STREET TERMINAL POINT CONTINUE THROUGH THE TERMINAL TO ITS JUNCTION WITH THE TWIST STREET BUS LANE, AT THIS JUNCTION TURN LEFT AND CONTINUE ALONG THE TWIST STREET BUS LANE TO ITS JUNCTION WITH WOLMARANS STREET, AT THIS JUNCTION TURN LEFT CONTINUE ALONG WOLMARANS STREET (WHICH BECOMES VILJOEN STREET) CONTINUE ALONG VILJOEN STREET (WHICH BECOMES SMIT STREET) CONTINUE ALONG SMIT STREET TO ITS JUNCTION WITH THE M1 AT THIS JUNCTION TURN RIGHT AND BEAR LEFT ONTO THE M AND CONTINUE ALONG THE M1 TO ITS JUNCTION WITH THE SOWETO GLIDE OFF, AT THIS JUNCTION BEAR LEFT AND CONTINUE ALONG THE SOWETO GLIDE OFF, TO ITS JUNCTION WITH THE OLD POTCHEFSTROOM ROAD, AT THIS JUNCTION TURN RIGHT AND CONTINUE ALONG THE OLD POTCHEFSTROOM ROAD TO THE BARAGWANATH HOSPITAL TERMINAL POINT SITUATED IN SOWETO TOWNSHIP, JOHANNESBURG IN THE MAGISTERIAL DISTRICT OF JOHANNESBURG, FROM THE BARAGWANATH HOSPITAL TERMINAL POINT WHICH IS SITUATED IN THE MAGISTERIAL DISTRICT OF JOHANNESBURG TURN RIGHT AND CONTINUE ALONG THE OLD POTCHEFSTROOM ROAD TO ITS JUNCTION WITH RIFLE RAND ROAD, AT THIS JUNCTION TURN LEFT AND CONTINUE ALONG RIFLE RANGE ROAD AND CONTINUE ALONG



transport

Department:
Transport
Province of KwaZulu-Natal

GAZETTE

LGKZNG43-2020-FEB

REGION: ALL

BARAGWANATH ROAD TO ITS JUNCTION WITH MAIN REEF ROAD (R41) AT THIS JUNCTION TURN LEFT AND CONTINUE ALONG MAIN REEF ROAD (R41) WHICH BECOMES RANDFONTEIN ROAD, CONTINUE ALONG RANDFONTEIN ROAD TURNING RIGHT INTO THE TERMINAL POINT SITUATED IN FRONT OF ROBINSONS EATING HOUSE IN RANDFONTEIN WHICH IS SITUATED IN THE MAGISTERIAL DISTRICT OF RANDFONTEIN.

ALTERNATIVELY ROUTE TO BE PRESCRIBED BY THE RELEVANT AUTHORITY

SUBJECT TO THE CONDITION THAT NO INTERMEDIATE PASSENGERS BE PICKED UP OR SET DOWN BETWEEN BARAGWANATH AND LERATONG HOSPITAL ON BOTH FORWARD AND RETURN JOURNEY, BOTH POINTS INCLUSIVE.

RETURN JOURNEY

FROM THE TERMINAL POINT SITUATED IN FRONT OF ROBINSONS EATING HOUSE IN RANDFONTEIN WHICH IS SITUATED IN THE MAGISTERIAL DISTRICT OF RANDFONTEIN TURN LEFT INTO RANDFONTEIN ROAD AND CONTINUE ALONG RANDFONTEIN ROAD WHICH BECOMES MAIN REEF ROAD (R41) CONTINUE ALONG MAIN REEF ROAD TO ITS JUNCTION WITH BARAGWANATH ROAD AT THIS JUNCTION TURN RIGHT AND CONTINUE ALONG BARAGWANATH ROAD TO THE JUNCTION WITH RIFLE RANGE ROAD, AT THIS JUNCTION TURN RIGHT AND CONTINUE ALONG RIFLE RANGE ROAD TO ITS JUNCTION WITH THE OLD POTCHEFSTROOM ROAD AT THIS JUNCTION TURN RIGHT AND CONTINUE ALONG THE OLD POTCHEFSTROOM ROAD BEARING RIGHT INTO THE BARAGWANATH HOSPITAL TERMINAL POINT, SITUATED IN SOWETO TOWNSHIP, JOHANNESBURG IN THE MAGISTERIAL DISTRICT OF JOHANNESBURG, FROM THE BARAGWANATH HOSPITAL TERMINAL POINT WHICH IS SITUATED IN THE MAGISTERIAL DISTRICT OF JOHANNESBURG, TURN RIGHT AND CONTINUE ALONG THE OLD POTCHEFSTROOM ROAD TO ITS JUNCTION WITH THE M1, AT THIS JUNCTION TURN LEFT AND CONTINUE ALONG THE M1 TO ITS JUNCTION WITH THE BRAAMFONTEIN GLIDE OFF, AT THIS JUNCTION BEAR LEFT AND CONTINUE ALONG THE BRAAMFONTEIN GLIDE OFF TO ITS JUNCTION WITH SMIT STREET TO ITS JUNCTION WITH KLEIN STREET AT THIS JUNCTION TURN RIGHT AND CONTINUE ALONG KLEIN STREET BEARING LEFT INTO THE NOORD STREET TERMINAL POINT CONTINUE THROUGH THE TERMINAL POINT TO ITS JUNCTION WITH TWIST STREET BUS LANE, AT THIS JUNCTION TURN RIGHT AND CONTINUE ALONG TWIST STREET BUS LANE, TO ITS JUNCTION WITH PLEIN STREET, AT THIS JUNCTION TURN RIGHT AND CONTINUE ALONG PLEIN TO ITS JUNCTION WITH EDITH CAVELL STREET, AT THIS JUNCTION TURN LEFT AND CONTINUE ALONG EDITH CAVELL STREET TO ITS JUNCTION WITH BREE STREET, AT THIS JUNCTION TURN LEFT AND CONTINUE ALONG BREE STREET TO ITS JUNCTION WITH END STREET, AT THIS JUNCTION TURN LEFT AND CONTINUE ALONG END STREET TO ITS JUNCTION WITH ROCKEY STREET, AT THIS JUNCTION TURN RIGHT AND CONTINUE ALONG ROCKEY STREET TO ITS JUNCTION WITH VAN BEEK STREET, AT THIS JUNCTION TURN RIGHT AND CONTINUE ALONG VAN BEEK STREET TO ITS JUNCTION WITH BEACON ROAD, AT THIS JUNCTION TURN LEFT AND CONTINUE ALONG BEACON ROAD TO ITS JUNCTION WITH PAGE AND SHORE STREET, AT THIS JUNCTION TURN RIGHT AND CONTINUE ALONG PAGE STREET TO ITS JUNCTION WITH MARKET STREET, AT THIS JUNCTION TURN LEFT AND CONTINUE ALONG MARKET STREET TO ITS JUNCTION WITH BETTY STREET, AT THIS JUNCTION TURN RIGHT AND CONTINUE ALONG BETTY STREET TO ITS JUNCTION WITH WOLHUTER STREET, AT THIS JUNCTION BEAR LEFT INTO MAIN REEF ROAD AND CONTINUE ALONG MAIN REEF ROAD TO ITS JUNCTION WITH M2, AT THIS JUNCTION TURN RIGHT AND CONTINUE ALONG THE M2 TO ITS JUNCTION WITH THE N3 GLIDE OFF, AT THIS JUNCTION BEAR LEFT ONTO THE N3 AND CONTINUE ALONG THE N3 TO ITS JUNCTION WITH THE R103 AT THE OLD BARAGWANATH INTERCHANGE, AT THIS JUNCTION TURN LEFT AND CONTINUE ALONG THE R103 TO ITS JUNCTION WITH ROAD 23, AT THIS JUNCTION TURN RIGHT AND CONTINUE ALONG THE R103, TO ITS JUNCTION WITH THE N3 AT THE BALFOUR INTERCHANGE, AT THIS JUNCTION BEAR RIGHT AND CONTINUE ALONG THE N3 TO ITS JUNCTION WITH MCKECHNIE STREET HARRISMITH (MAGISTERIAL DISTRICT OF HARRISMITH), AT THIS JUNCTION TURN RIGHT AND CONTINUE ALONG MCKECHNIE STREET BEARING LEFT INTO THE HARRISMITH TERMINAL POINT, FROM THE HARRISMITH TERMINAL POINT RETURN ALONG MCKECHNIE STREET AND BEAR LEFT ONTO THE N3 CONTINUE ALONG THE N3 TO ITS JUNCTION WITH R103, AT THIS JUNCTION BEAR LEFT AND CONTINUE ALONG THE R103 WHICH BECOMES POORT ROAD CONTINUE ALONG POORT ROAD WHICH BECOMES KING STREET, CONTINUE ALONG KING STREET TO ITS JUNCTION WITH LYEEL STREET AT THIS JUNCTION TURN LEFT AND CONTINUE ALONG LYEEL STREET TO ITS JUNCTION WITH ALEXANDRA STREET, AT THIS JUNCTION TURN RIGHT AND CONTINUE ALONG ALEXANDRA STREET TO BALFOUR INTERCHANGE, AT THIS JUNCTION BEAR RIGHT AND CONTINUE ALONG THE N3 TO ITS JUNCTION WITH MCKECHNIE STREET HARRISMITH (MAGISTERIAL DISTRICT OF HARRISMITH) AT THIS JUNCTION TURN RIGHT AND CONTINUE ALONG MCKECHNIE STREET BEARING LEFT INTO THE HARRISMITH TERMINAL POINT, FROM THE HARRISMITH TERMINAL POINT RETURN ALONG MCKECHNIE STREET AND BEAR LEFT ONTO THE N3 CONTINUE ALONG THE N3 TO ITS JUNCTION WITH R103 AT THIS JUNCTION BEAR LEFT AND CONTINUE ALONG THE R103 WHICH BECOMES POORT ROAD CONTINUE ALONG POORT ROAD WHICH BECOMES KING STREET, CONTINUE ALONG KING STREET TO ITS JUNCTION WITH LYEEL STREET, AT THIS JUNCTION TURN LEFT AND CONTINUE ALONG LYEEL STREET TO ITS JUNCTION WITH ALEXANDRA STREET, AT THIS JUNCTION TURN RIGHT AND CONTINUE ALONG ALEXANDRA STREET TO THE ALEXANDRA STREET TERMINAL POINT FROM THE ALEXANDRA STREET TERMINAL POINT RETURN ALONG ALEXANDRA STREET TO ITS JUNCTION WITH LYEEL STREET, AT THIS JUNCTION TURN RIGHT AND CONTINUE ALONG LYEEL STREET WHICH BECOMES CROWSHAW STREET CONTINUE ALONG CROWSHAW STREET TO ITS JUNCTION WITH ALFRED STREET, AT THIS JUNCTION TURN RIGHT AND CONTINUE ALONG ALFRED STREET TO ITS JUNCTION WITH ILLING ROAD, AT THIS JUNCTION TURN LEFT AND CONTINUE ALONG ILLING ROAD TO ITS JUNCTION WITH WILLIS ROAD AT THIS JUNCTION TURN LEFT AND CONTINUE ALONG WILLIS ROAD TO ITS JUNCTION WITH NEWCASTLE ROAD, AT THIS JUNCTION TURN RIGHT AND CONTINUE ALONG NEWCASTLE ROAD WHICH BECOMES ROAD1 AND CONTINUE ALONG ROAD 1 TO ITS JUNCTION WITH ROAD 32, AT THIS JUNCTION TURN RIGHT AND CONTINUE ALONG ROAD32 TO ITS JUNCTION WITH ROAD 538, AT THIS JUNCTION TURN RIGHT AND CONTINUE ALONG ROAD538 WHICH ON ENTERING EZAKHENI BECOMES AN UNNAMED ROAD CONTINUE ALONG THIS UNNAMED ROAD TO ITS JUNCTION WITH AN UNNAMED ROAD, AT THIS JUNCTION TURN LEFT AND CONTINUE ALONG THIS UNNAMED ROAD TO ITS JUNCTION WITH AN UNNAMED ROAD, AT THIS JUNCTION TURN RIGHT AND CONTINUE ALONG THIS UNNAMED ROAD TO THE TERMINAL POINT SITUATED ON AN UNNAMED ROAD IN SECTION D EZAKHENI TOWNSHIP (MAGISTERIAL DISTRICT OF KLIPPRIVER).

ALTERNATIVELY ROUTES TO BE PRESCRIBED BY THE RELEVANT LOCAL AUTHORITY.
SUBJECT TO THE CONDITION THAT NO INTERMEDIATE PASSENGERS BE PICKED UP OR SET DOWN BETWEEN BARAGWANATH AND LERATONG HOSPITAL ON BOTH THE FORWARD AND RETURN JOURNEY. BOTH POINTS INCLUSIVE.



transport

Department:
Transport
Province of KwaZulu-Natal

GAZETTE

LGKZNG43-2020-FEB

REGION: ALL

1) Application Number: APP0103891	2) Gazette Number: LGKZNG43-2020-FEB
3) Applicant: EAGLE LINER TRANSPORT (PTY) LTD ID NO. 2016/417570/07 Association: NOT AVAILABLE	4) Applicant Address: PO BOX 4183 WILLOWTON PIETERMARITZBURG 3200
5) Existing Licence Holder: LINEREAGLE CC LINEREAGLE CC ID NO. 9600030723	6) Existing Licence Holder Address: 231 ROYSTON ROAD PIETERMARITZBURG 3201
7) Type of application: NORMAL TRANSFER AND CONVERSION	8) Operating Licence Number: 1289761
9) Vehicle Type: BUS	10) 1 X 69 (SEATED) + 0 (STANDING)
11) Region: UMGUNGUNDLOVU	
12.1	<p>KZPRERC2774588 - ANNEXURE A1 ROUTE THE CONVEYANCE OF PASSENGERS AND THEIR PERSONAL EFFECTS: FORWARD JOURNEY FROM THE CENTENARY ROAD TERMINAL POINT SITUATED IN CENTENARY ROAD DURBAN IN THE MAGISTERIAL DISTRICT OF DURBAN VIA PIETERMARITZBURG (MAGISTERIAL DISTRICT OF PIETERMARITZBURG) VIA HARRISMITH (MAGISTERIAL DISTRICT OF HARRISMITH), VIA BARAGWANATH HOSPITAL TERMINAL POINT SITUATED IN SOWETO TOWNSHIP JOHANNESBURG IN THE MAGISTERIAL DISTRICT OF JOHANNESBURG TO THE TERMINAL POINT SITUATED IN FRONT OF ROBINSONS EATING HOUSE IN RANDFONTEIN WHICH IS SITUATED IN THE MAGISTERIAL DISTRICT OF RANDFONTEIN.</p> <p>FROM THE CENTENARY ROAD TERMINAL POINT CONTINUE ALONG CENTENARY ROAD BEARING LEFT INTO MARKET ROAD CONTINUE ALONG MARKET ROAD TO ITS JUNCTION WITH LEOPOLD STREET AND CANNONGATE ROAD, AT THIS JUNCTION TURN RIGHT AND CONTINUE ALONG CANNONGATE ROAD BEARING RIGHT INTO THE WESTERN FREEWAY, AND CONTINUE ALONG THE WESTERN FREEWAY WHICH BECOMES THE N3 CONTINUE ALONG THE N3 TO ITS JUNCTION TO THE NEW GERMANY \ SARNIA OFF RAMP, AT THIS JUNCTION BEAR LEFT AND CONTINUE ALONG THE OFF RAMP TO ITS JUNCTION WITH STAPLETON ROAD AT THIS JUNCTION TURN RIGHT AND CONTINUE ALONG STAPLETON ROAD MAGISTERIAL DISTRICT OF PINETOWN) TO ITS JUNCTION WITH OLD MAIN ROAD, AT THIS JUNCTION TURN LEFT AND CONTINUE ALONG OLD MAIN ROAD TO ITS JUNCTION WITH RICHMOND ROAD, AT THIS JUNCTION BEAR LEFT AND CONTINUE ALONG RICHMOND ROAD TO ITS JUNCTION WITH R613 ON-RAMP AT THIS JUNCTION TURN RIGHT ONTO THE R613 ON-RAMP AND CONTINUE ONTO THE R613 TO ITS JUNCTION WITH N3 CONTINUE ALONG N3 TO ITS JUNCTION WITH THE ORTHMANN ROAD OFF RAMP (MAGISTERIAL DISTRICT OF PIETERMARITZBURG) AT THIS JUNCTION TURN LEFT AND CONTINUE ALONG THE ORTHMANN ROAD OFF RAMP TO ITS JUNCTION WITH ORTHMANN ROAD AT THIS JUNCTION TURN LEFT AND CONTINUE ALONG ORTHMANN ROAD TO ITS JUNCTION WITH ECHO ROAD AT THIS JUNCTION TURN RIGHT AND CONTINUE ALONG ECHO ROAD WHICH BECOMES EAST STREET CONTINUE ALONG EAST STREET TO ITS JUNCTION WITH PIETERMARITZ STREET AT THIS JUNCTION TURN LEFT AND CONTINUE ALONG PIETERMARITZBURG STREET TO ITS JUNCTION WITH COMMERCIAL ROAD AT THIS JUNCTION TURN LEFT AND CONTINUE ALONG COMMERCIAL ROAD TO ITS JUNCTION WITH LONGMARKET STREET AT THIS JUNCTION TURN LEFT AND CONTINUE ALONG LONGMARKET STREET TO ITS JUNCTION WITH BOSHOFF STREET AT THIS JUNCTION TURN LEFT AND CONTINUE ALONG BOSHOFF STREET WHICH BECOMES CHATTERTON ROAD CONTINUE ALONG CHATTERTON ROAD BEARING RIGHT AROUND THE TRAFFIC CIRCLE INTO TOWN BUSH ROAD, CONTINUE ALONG TOWN BUSH ROAD TO ITS JUNCTION WITH THE N3 ON RAMP AT THIS JUNCTION BEAR RIGHT AND CONTINUE ALONG THE N3 ON RAMP BEARING LEFT ONTO THE N3, CONTINUE ALONG THE N3 TO ITS JUNCTION WITH THE MOOI RIVER OFF RAMP (MAGISTERIAL DISTRICT OF LIONS RIVER) AT THIS JUNCTION TURN LEFT AND CONTINUE ALONG THE MOOI RIVER OFF RAMP TO ITS JUNCTION WITH THE MAIN MOOI RIVER \ GREYTOWN ROAD (R622), AT THIS JUNCTION TURN LEFT AND CONTINUE ALONG THE MAIN MOOI RIVER \ GREYTOWN ROAD (R622) TO ITS JUNCTION WITH THE MOOI RIVER \ HOWICK ROAD (R103) AT THIS JUNCTION TURN RIGHT AND CONTINUE ALONG THE MOOI RIVER \ HOWICK ROAD (R103) TURNING LEFT INTO THE MOOI RIVER HIGHWAY GARAGE, FROM THE MOOI RIVER HIGHWAY GARAGE TURN RIGHT INTO THE MOOI RIVER \ HOWICK ROAD (R103), AND CONTINUE ALONG THE MOOI RIVER \ HOWICK ROAD (R103) TO ITS JUNCTION WITH THE MAIN MOOI RIVER \ GREYTOWN ROAD (R622) AT THIS JUNCTION TURN LEFT AND CONTINUE ALONG THE MAIN MOOI RIVER \ GREYTOWN ROAD (R622) TO ITS JUNCTION WITH THE N3 ON RAMP AT THIS JUNCTION TURN LEFT AND CONTINUE ALONG THE N3 ON RAMP BEARING LEFT ONTO THE N3, CONTINUE ALONG THE N3 BEARING LEFT INTO MCKECHNIE STREET HARRISMITH (MAGISTERIAL DISTRICT OF HARRISMITH) CONTINUE ALONG MCKECHNIE STREET BEARING LEFT INTO THE HARRISMITH TERMINAL POINT. FROM THE HARRISMITH TERMINAL POINT RETURN ALONG MCKECHNIE STREET BEARING LEFT INTO THE N3, CONTINUE ALONG THE N3 TO ITS JUNCTION WITH THE R103 AT THE BALFOUR INTERCHANGE. AT THIS JUNCTION BEAR LEFT AND CONTINUE ALONG THE R103 TO ITS JUNCTION WITH THE R23, AT THIS JUNCTION TURN LEFT AND CONTINUE ALONG THE R103 TO ITS JUNCTION WITH THE N3 AT THE OLD BARN INTERCHANGE, AT THIS JUNCTION BEAR RIGHT ONTO THE N3 AND CONTINUE ALONG THE N3 TO ITS JUNCTION WITH THE M2 AT THIS JUNCTION BEAR LEFT AND CONTINUE ALONG THE M2 TO ITS JUNCTION WITH THE BENROSE GLIDE OFF, AT THIS JUNCTION BEAR LEFT AND CONTINUE ALONG THE BENROSE GLIDE OFF TO ITS JUNCTION WITH RUVEN ROAD, AT THIS JUNCTION TURN RIGHT AND CONTINUE ALONG RUVEN ROAD TO ITS JUNCTION WITH MAIN REEF ROAD AT THIS JUNCTION TURN LEFT AND CONTINUE ALONG MAIN REEF ROAD TO ITS JUNCTION WITH WOLHUTER STREET, AT THIS JUNCTION BEAR LEFT AND CONTINUE ALONG WOLHUTER STREET TO ITS JUNCTION WITH END STREET, AT THIS JUNCTION TURN RIGHT AND CONTINUE ALONG END STREET TO ITS JUNCTION WITH SIEMERT ROAD, AT THIS JUNCTION BEAR RIGHT AND CONTINUE ALONG SIEMERT ROAD TO ITS JUNCTION WITH MOSELEY STREET, AT THIS JUNCTION TURN LEFT INTO MOSELEY STREET AND CONTINUE ALONG MOSELEY STREET TO ITS JUNCTION WITH END STREET, AT THIS JUNCTION TURN RIGHT AND CONTINUE ALONG END STREET TO ITS JUNCTION WITH JEPPE STREET, AT THIS JUNCTION TURN LEFT INTO JEPPE STREET AND CONTINUE ALONG JEPPE STREET TO ITS JUNCTION WITH WANDERERS STREET, AT THIS JUNCTION TURN RIGHT AND CONTINUE ALONG WANDERERS STREET, TO ITS JUNCTION WITH SMIT STREET, AT THIS JUNCTION TURN RIGHT AND CONTINUE ALONG SMIT STREET TO ITS JUNCTION WITH KLEIN STREET, AT THIS JUNCTION TURN RIGHT AND CONTINUE ALONG KLEIN STREET TURNING LEFT INTO THE NOORD STREET TERMINAL POINT. FROM THEN NOORD STREET TERMINAL POINT CONTINUE THROUGH THE TERMINAL TO ITS JUNCTION WITH THE TWIST STREET BUS LANE AT THIS JUNCTION TURN LEFT AND CONTINUE ALONG THE TWIST STREET BUS LANE TO ITS JUNCTION WITH WOLMARANS STREET AT THIS JUNCTION TURN LEFT AND CONTINUE ALONG WOLMARANS STREET (WHICH BECOMES VILJOEN STREET), CONTINUE ALONG VILJOEN STREET (WHICH BECOMES SMIT STREET) CONTINUE ALONG SMIT STREET TO ITS JUNCTION WITH THE M1, AT THIS JUNCTION TURN RIGHT AND BEAR LEFT ONTO THE M1 AND CONTINUE ALONG THE M1 TO ITS JUNCTION WITH THE SOWETO GLIDE OFF AT THIS JUNCTION TURN RIGHT AND CONTINUE ALONG THE OLD POTCHEFSTROOM ROAD TO THE BARAGWANATH HOSPITAL TERMINAL POINT SITUATED IN SOWETO TOWNSHIP, JOHANNESBURG IN THE MAGISTERIAL DISTRICT OF JOHANNESBURG TURN LEFT AND CONTINUE ALONG THE OLD POTCHEFSTROOM ROAD TO ITS JUNCTION WITH ROODEPOORT ROAD, AT THIS JUNCTION TURN RIGHT AND CONTINUE ALONG ROODEPOORT ROAD BEARING LEFT INTO IKWEZI DRIVE CONTINUE ALONG IKWEZI DRIVE WHICH BECOMES DOBSONVILLE ROAD, CONTINUE ALONG DOBSONVILLE ROAD TO ITS JUNCTION WITH MAIN REEF ROAD (R41) AT THIS JUNCTION TURN LEFT AND CONTINUE ALONG MAIN REEF ROAD (R41) WHICH BECOMES RANDFONTEIN ROAD, CONTINUE ALONG RANDFONTEIN ROAD TURNING RIGHT INTO THE TERMINAL POINT SITUATED IN FRONT OF ROBINSONS EATING HOUSE, IN RANDFONTEIN WHICH IS SITUATED IN THE MAGISTERIAL DISTRICT OF RANDFONTEIN.</p> <p>ALTERNATIVELY ROUTES TO BE PRESCRIBED BY THE RELEVANT LOCAL AUTHORITY.</p> <p>ROUTE THE CONVEYANCE OF PASSENGERS AND THEIR PERSONAL EFFECTS: RETURN JOURNEY FROM THE TERMINAL POINT SITUATED IN FRONT OF ROBINSONS EATING HOUSE IN RANDFONTEIN WHICH IS SITUATED IN THE MAGISTERIAL DISTRICT OF RANDFONTEIN TURN LEFT INTO RANDFONTEIN ROAD AND CONTINUE ALONG RANDFONTEIN ROAD WHICH BECOMES MAIN REEF ROAD (R41) CONTINUE ALONG MAIN REEF ROAD TO ITS JUNCTION WITH DOBSONVILLE ROAD, AT THIS JUNCTION TURN RIGHT AND CONTINUE ALONG</p>



transport

Department:
Transport
Province of KwaZulu-Natal

GAZETTE

LGKZNG43-2020-FEB

REGION: ALL

DOBSONVILLE ROAD, BEARING LEFT INTO IKWEZI DRIVE, CONTINUE ALONG IKWEZI DRIVE WHICH BECOMES ROODEPOORT ROAD, CONTINUE ALONG ROODEPOORT ROAD TO ITS JUNCTION WITH THE OLD POTCHEFSTROOM ROAD AT THIS JUNCTION TURN LEFT AND CONTINUE ALONG THE OLD POTCHEFSTROOM ROAD BEARING LEFT INTO THE BARAGWANATH HOSPITAL TERMINAL POINT, SITUATED IN SOWETO TOWNSHIP, JOHANNESBURG IN THE MAGISTERIAL DISTRICT OF JOHANNESBURG.

FROM THE BARAGWANATH HOSPITAL TERMINAL POINT SITUATED IN SOWETO TOWNSHIP JOHANNESBURG, CONTINUE ALONG THE OLD POTCHEFSTROOM ROAD TO ITS JUNCTION WITH THE M1, AT THIS JUNCTION TURN LEFT AND CONTINUE ALONG M1 TO ITS JUNCTION WITH THE BRAAMFONTEIN GLIDE OFF, AT THIS JUNCTION BEAR LEFT AND CONTINUE ALONG THE BRAAMFONTEIN GLIDE OFF TO ITS JUNCTION WITH SMIT STREET AT THIS JUNCTION TURN LEFT AND CONTINUE ALONG SMIT STREET TO ITS JUNCTION WITH KLEIN STREET, AT THIS JUNCTION TURN RIGHT AND CONTINUE ALONG KLEIN STREET BEARING LEFT INTO THE NOORD STREET TERMINAL POINT. FROM THE NOORD STREET TERMINAL POINT CONTINUE THROUGH THE TERMINAL TO ITS JUNCTION WITH THE TWIST STREET BUS LANE AT THIS JUNCTION TURN RIGHT AND CONTINUE ALONG TWIST STREET BUS LANE, TO ITS JUNCTION WITH PLEIN STREET, AT THIS JUNCTION TURN RIGHT AND CONTINUE ALONG PLEIN STREET TO ITS JUNCTION WITH EDITH CAVELL STREET, AT THIS JUNCTION TURN LEFT AND CONTINUE ALONG EDITH CAVELL STREET TO ITS JUNCTION WITH BREE STREET, AT THIS JUNCTION TURN LEFT AND CONTINUE ALONG BREE STREET TO ITS JUNCTION WITH END STREET, AT THIS JUNCTION TURN LEFT AND CONTINUE ALONG END STREET TO ITS JUNCTION WITH ROCKEY STREET AT THIS JUNCTION TURN RIGHT AND CONTINUE ALONG ROCKEY STREET TO ITS JUNCTION WITH VAN BEEK STREET, AT THIS JUNCTION TURN RIGHT AND CONTINUE ALONG VAN BEEK STREET TO ITS JUNCTION WITH BEACON ROAD, AT THIS JUNCTION TURN LEFT AND CONTINUE ALONG BEACON ROAD TO ITS JUNCTION WITH PAGE AND SHORE STREETS, AT THIS JUNCTION TURN RIGHT AND CONTINUE ALONG PAGE STREET TO ITS JUNCTION WITH MARKET STREET, AT THIS JUNCTION TURN LEFT AND CONTINUE ALONG MARKET STREET TO ITS JUNCTION WITH BETTY STREET, AT THIS JUNCTION TURN RIGHT AND CONTINUE ALONG BETTY STREET TO ITS JUNCTION WITH WOLHUTER STREET, AT THIS JUNCTION BEAR LEFT INTO MAIN REEF ROAD, AND CONTINUE ALONG MAIN REEF ROAD TO ITS JUNCTION WITH M2, AT THIS JUNCTION TURN RIGHT AND CONTINUE ALONG THE M2 TO ITS JUNCTION WITH THE N3 GLIDE OFF, AT THIS JUNCTION BEAR LEFT ONTO THE N3 AND CONTINUE ALONG THE N3 TO ITS JUNCTION WITH THE R554, AT THIS JUNCTION TURN LEFT AND CONTINUE ALONG THE R554 TO ITS JUNCTION WITH R103, AT THIS JUNCTION TURN RIGHT AND CONTINUE TO ITS JUNCTION WITH THE N8 AT THE BALFOUR INTERCHANGE, AT THIS JUNCTION BEAR RIGHT AND CONTINUE ALONG THE N8 TO ITS JUNCTION WITH MC KECHNIE STREET, HARRISMITH (MAGISTERIAL DISTRICT OF HARRISMITH) AT THIS JUNCTION TURN RIGHT AND CONTINUE ALONG MC KECHNIE STREET BEARING LEFT INTO THE HARRISMITH TERMINAL POINT. FROM THE HARRISMITH TERMINAL POINT RETURN ALONG TO MC KECHNIE STREET AND BEARING LEFT ONTO THE N3, CONTINUE ALONG THE N3 TO ITS JUNCTION WITH THE MOOIRIVER OFF RAMP (MAGISTERIAL DISTRICT OF LIONS RIVER) AT THIS JUNCTION BEAR LEFT AND CONTINUE ALONG MOOIRIVER OFF RAMP TO ITS JUNCTION WITH THE MOOI RIVER GREYTOWN ROAD (R622), AT THIS JUNCTION TURN RIGHT AND CONTINUE ALONG THE MOOI RIVER GREYTOWN ROAD (R622) TO ITS JUNCTION WITH THE MOOI RIVER HOWICK ROAD (R103) AT THIS JUNCTION TURN RIGHT AND CONTINUE ALONG THE MOOI RIVER HOWICK ROAD (R103) TURNING LEFT INTO THE MOOI RIVER HIGHWAY GARAGE. FROM THE MOOI RIVER HIGHWAY GARAGE TURN RIGHT INTO THE MOOI RIVER HOWICK ROAD (R103) AND CONTINUE ALONG THE MOOI RIVER HOWICK ROAD (R103) TO ITS JUNCTION WITH THE MOOI RIVER GREYTOWN ROAD (R622) AT THIS JUNCTION TURN LEFT AND CONTINUE ALONG THE MOOI RIVER GREYTOWN ROAD (R622) TO ITS JUNCTION WITH THE N3 ON RAMP, AT THIS JUNCTION TURN RIGHT AND CONTINUE ALONG THE N3 ON RAMP BEARING LEFT ONTO THE N3, CONTINUE ALONG THE N3 TO ITS JUNCTION WITH THE BOSHOFF STREET OFF RAMP (MAGISTERIAL DISTRICT OF PIETERMARITZBURG) AT THIS JUNCTION TURN LEFT AND CONTINUE ALONG THE BOSHOFF STREET OFF RAMP TO ITS JUNCTION WITH TOWN BUSH ROAD AT THIS JUNCTION BEAR LEFT AND CONTINUE ALONG TOWN BUSH ROAD BEARING RIGHT AROUND THE TRAFFIC CIRCLE INTO CHATTERTON ROAD, CONTINUE ALONG CHATTERTON ROAD WHICH BECOMES BOSHOFF STREET, CONTINUE ALONG BOSHOFF STREET TO ITS JUNCTION WITH PIETERMARITZ STREET, AT THIS JUNCTION TURN RIGHT AND CONTINUE ALONG PIETERMARITZ STREET TO ITS JUNCTION WITH COMMERCIAL ROAD, AT THIS JUNCTION TURN LEFT AND CONTINUE ALONG COMMERCIAL ROAD TO ITS JUNCTION WITH LONGMARKET STREET, AT THIS JUNCTION TURN LEFT AND CONTINUE ALONG LONGMARKET STREET TO ITS JUNCTION WITH EAST STREET AT THIS JUNCTION TURN RIGHT AND CONTINUE ALONG EAST STREET WHICH BECOMES ECHO ROAD, CONTINUE ALONG ECHO ROAD BEARING LEFT INTO OHRTMANN ROAD, CONTINUE ALONG OHRTMANN ROAD TO ITS JUNCTION WITH THE N3 ON RAMP AT THIS JUNCTION TURN RIGHT AND CONTINUE ALONG THE ON RAMP TO ITS JUNCTION WITH THE N8, AT THIS JUNCTION BEAR LEFT AND CONTINUE ALONG THE N8 TO ITS JUNCTION WITH THE MARIANHILL INTERCHANGE, AT THIS JUNCTION TURN LEFT AND CONTINUE ALONG THE MARIANHILL INTERCHANGE TO ITS JUNCTION WITH RICHMOND ROAD, AT THIS JUNCTION TURN LEFT AND CONTINUE ALONG RICHMOND ROAD TO ITS JUNCTION WITH OLD MAIN ROAD, AT THIS JUNCTION TURN RIGHT AND CONTINUE ALONG OLD MAIN ROAD TO ITS JUNCTION WITH STAPLETON ROAD, AT THIS JUNCTION TURN RIGHT AND CONTINUE ALONG STAPLETON ROAD TO THE N3 ON RAMP AT THIS JUNCTION TURN LEFT AND CONTINUE ALONG THE N3 ON RAMP BEARING LEFT ONTO THE N3, CONTINUE ALONG THE N3 WHICH ON ENTERING DURBAN BECOMES THE WESTERN FREEWAY. CONTINUE ALONG THE WESTERN FREEWAY BEARING LEFT INTO OLD DUTCH ROAD, CONTINUE ALONG OLD DUTCH ROAD, WHICH BECOMES ALICE STREET, CONTINUE ALONG ALICE STREET TO ITS JUNCTION WITH CROSS STREET, AT THIS JUNCTION TURN LEFT AND CONTINUE ALONG CROSS STREET TO ITS JUNCTION WITH CARLISLE STREET AT THIS JUNCTION TURN LEFT AND CONTINUE ALONG CARLISLE STREET TO ITS JUNCTION WITH CENTENARY ROAD TO THE CENTENARY ROAD TERMINAL POINT SITUATED IN CENTENARY ROAD DURBAN IN THE MAGISTERIAL DISTRICT OF DURBAN.

ALTERNATIVELY ROUTES TO BE PRESCRIBED BY THE RELEVANT LOCAL AUTHORITY.

SUBJECT TO THE CONDITION THAT THIS TRANSPORTATION MAY BE CONDUCTED ONLY BY MEANS OF A SINGLE DECKER BUS WITH A SEATING CAPACITY OF NOT LESS THAN SIXTY PASSENGERS AND
SUBJECT TO THE RESTRICTION THAT NO INTERMEDIATE PERSONS BE CONVEYED BETWEEN BARAGWANATH AND LERATONG HOSPITAL ON THE FORWARD AND RETURN TRIPS

ROUTE
THE CONVEYANCE OF PASSENGERS AND THEIR PERSONAL EFFECTS:

FROM THE CENTENARY ROAD TERMINAL POINT CONTINUE ALONG CENTENARY ROAD WHICH ON CROSSING ALICE STREET, BECOMES MARKET ROAD, CONTINUE ALONG MARKET ROAD TO ITS JUNCTION WITH LEOPOLD STREET, AT THIS JUNCTION TURN RIGHT AND CONTINUE ALONG LEOPOLD STREET CROSSING THE WARWICK AVENUE AND CANNONGATE ROAD INTERSECTIONS, JOIN THE N8 AND CONTINUE ALONG THE N8 TO THE OHRTMANN ROAD OFF RAMP (PIETERMARITZBURG), AT THIS JUNCTION TURN LEFT AND CONTINUE ALONG OHRTMANN ROAD TO ITS JUNCTION WITH ECHO ROAD AT THIS JUNCTION, TURN RIGHT AND CONTINUE ALONG ECHO ROAD BEARING LEFT INTO EAST STREET, CONTINUE ALONG EAST STREET TO THE EAST STREET TERMINAL POINT. FROM THE TERMINAL POINT, RETURN ALONG EAST STREET TO ITS JUNCTION WITH CHURCH STREET, AT THIS JUNCTION TURN LEFT AND CONTINUE ALONG CHURCH STREET TO THE N3 ON RAMP, AT THIS JUNCTION TURN LEFT AND CONTINUE ALONG THE ON RAMP TO ITS JUNCTION WITH THE N3, AT THIS JUNCTION TURN LEFT AND CONTINUE ALONG THE N8 TO THE MOOIRIVER PLAZA TURN OFF, AT THIS JUNCTION TURN LEFT AND CONTINUE TO THE MOOIRIVER HIGHWAY GARAGE, FROM THE MOOIRIVER HIGHWAY GARAGE RETURN TO THE MOOIRIVER PLAZA AND JOIN N3. PROCEED PAST TUGELA TOLL TO HARRISMITH AND THEN RIGHT INTO MCKEHNIE STREET PAST SIR HENRY MOTEL INTO HARRISMITH BUS RANK. FROM HARRISMITH BUS RANK CONTINUE ALONG MCKEHNIE STREET TO JOIN N8 AND TO CONTINUE ALONG THE N3 TO JOIN THE M2 WEST AND CONTINUE ALONG THE M2 WEST TO JOIN THE M2 SOUTH AND THEN CONTINUE VIA THE SHORTEST ROUTE TO THE BARAGWANATH HOSPITAL FROM THE BARAGWANATH HOSPITAL TERMINAL POINT WHICH IS SITUATED IN THE MAGISTERIAL DISTRICT OF JOHANNESBURG TURN LEFT AND CONTINUE ALONG THE OLD POTCHEFSTROOM ROAD TO ITS JUNCTION WITH ROODEPOORT ROAD, AT THIS JUNCTION TURN RIGHT AND CONTINUE ALONG ROODEPOORT ROAD BEARING LEFT INTO IKWEZI DRIVE, CONTINUE ALONG IKWEZI DRIVE WHICH BECOMES DOBSONVILLE ROAD, CONTINUE ALONG DOBSONVILLE ROAD TO ITS JUNCTION WITH MAIN REEF ROAD (R41) WHICH BECOMES RANDFONTEIN ROAD, CONTINUE ALONG RANDFONTEIN ROAD TURNING RIGHT INTO THE TERMINAL POINT SITUATED IN FRONT OF ROBINSONS EATING HOUSE, IN RANDFONTEIN WHICH IS SITUATED IN THE MAGISTERIAL DISTRICT OF RANDFONTEIN AND RETURN TO DURBAN VIA THE ROUTE DESCRIBED ABOVE IN REVERSE.

SUBJECT TO THE CONDITION THAT THIS TRANSPORTATION MAY BE CONDUCTED ONLY BY MEANS OF A SINGLE DECKER BUS WITH A SEATING CAPACITY OF NOT LESS THAN SIXTY PASSENGERS AND
SUBJECT TO THE RESTRICTION THAT NO INTERMEDIATE PERSONS BE CONVEYED BETWEEN BARAGWANATH AND LERATONG HOSPITAL ON THE FORWARD AND RETURN TRIPS.

ROUTE

FROM THE TERMINAL POINT SITUATED AT THE STAR OF THE SEA ON ROAD ZD1847 (MAGISTERIAL DISTRICT OF INGWAVUMA) VIA MKUZE (MAGISTERIAL DISTRICT OF UBOMBO) PONGOLA, PIET RETIEF, ERMELO, BETHAL, TRICHARDT, KINROSS, LEANDRA, DEVON, SPRINGS, JOHANNESBURG, RANDFONTEIN.

INWARD JOURNEY

FROM THE TERMINAL POINT SITUATED AT THE STAR OF THE SEA ON ROAD ZD1847 IN THE (MAGISTERIAL DISTRICT OF INGWAVUMA) CONTINUE ALONG THIS ROAD PAST MANGUZI HOSPITAL TO THE POINT WHERE THIS ROAD BECOMES 5222, PROCEED ALONG THIS ROAD 5222 TO THE POINT WHERE THIS ROAD BECOMES 5221 CONTINUE ALONG ROAD 5221 TO ITS JUNCTION WITH N2 AND AT THIS JUNCTION TURN TO THE LEFT JOINING N2



transport

Department:
Transport
Province of KwaZulu-Natal

GAZETTE

LGKZNG43-2020-FEB

REGION: ALL

AND PROCEED ALONG N2 TO ITS JUNCTION WITH ROAD ZM 234 AND AT THIS JUNCTION TURN LEFT AND PROCEED ALONG ROAD ZM234 TO ITS JUNCTION WITH MAIN STREET. AT THIS JUNCTION KEEP LEFT AND PROCEED ALONG MAIN STREET TO ITS JUNCTION WITH STATION STREET. AT THE JUNCTION, TURN TO THE RIGHT AND LEFT INTO KUMZE BUS RANK, SITUATED OPPOSITE MKUZE SHOPPING CENTRE (MAGISTERIAL DISTRICT OF UBOMBO).

FROM THIS POINT CROSS STATION STREET THUS JOINING MAIN STREET AND CONTINUE ALONG MAIN STREET TO ITS JUNCTION WITH ROAD ZM234. AT THIS JUNCTION TURN RIGHT JOINING ROAD ZM234 AND PROCEED ALONG ROAD ZM234 TO ITS JUNCTION WITH N2. AT THIS POINT TURN RIGHT AND PROCEED ALONG N2 TO ITS JUNCTION WITH UNNAMED ROAD AND AT THIS POINT TURN RIGHT AND PROCEED TO GOLELA BORDER GATE OF SWAZILAND.

FROM GOLELA BORDER GATE OF SWAZILAND PROCEED ALONG THE UNNAMED ROAD TO ITS JUNCTION WITH N2. AT THIS JUNCTION TURN RIGHT JOINING N2 AND PROCEED ALONG N2 WHICH BECOMES R29 TO THE POINT OPPOSITE NEXT TO PONGOLA SOUTH AFRICAN TRANSPORT SERVICES. FROM THE POINT OPPOSITE NEXT TO PONGOLA SOUTH AFRICAN TRANSPORT SERVICES CONTINUE ALONG R29 PAST ITSHELEJUBA HOSPITAL, MAHAMBIA TURN OFF TO SWAZILAND BORDER, PAULPIETERSBURG TURN OFF PROCEED ALONG R29 AND ENTER PIET RETIEF. UPON ENTERING PIET RETIEF OPPOSITE HOSPITAL TURN LEFT INTO GERHARD BUHMER STREET LEFT INTO MOHAMMEDIA STREET, LEFT INTO BUS RANK. EXIT RANK RIGHT INTO BADAT STREET, LEFT INTO MANSOOR STREET, RIGHT INTO GERHARD BUHMER STREET LEFT INTO R29. UPON ENTERING TOWN KEEP LEFT WHERE ROAD R29 BECOMES BRAND STREET AND TURN RIGHT INTO MARK STREET CROSS KRUGER STREET AND PROCEED ALONG MARK STREET TO ITS JUNCTION WITH THEO MOCKE STREET, AT THIS JUNCTION TURN TO THE RIGHT AND PROCEED ALONG THEO MOCKE STREET TO ITS JUNCTION WITH PREMIER STREET. AT THIS POINT TURN LEFT JOINING PREMIER STREET WHICH BECOMES R29N17 CONTINUE ALONG THIS ROAD PAST ISWEPE, PERDEKOP TURN OFF PAST SHEEPMOOR TURN OFF AND ENTER ERMELO WHERE ROAD R29N17 BECOMES VOORTREKKER STREET. TURN RIGHT INTO BORDER STREET LEFT INTO WEDGEWOOD ROAD, RIGHT INTO SLUITER STREET LEFT INTO OOSTHUISE STREET TO BETHAL ROAD. CROSS BETHAL ROAD INTO NELSPAN ROAD LEFT INTO MERCURY AVENUE INTO BUS RANK, EXIT RANK INTO MERCURY AVENUE RIGHT INTO NELSPAN ROAD TO BETHAL ROAD, LEFT ON R29N17 TO BETHAL PAST DAVEL TURN OFF ENTER BETHAL WHERE R29N17 BECOMES SCHEEPERS STREET. CONTINUE ALONG THIS ROAD, RIGHT INTO KERK STREET LEFT INTO THE RANK. EXIT RANK RIGHT INTO KERK STREET, RIGHT INTO SCHEEPERS STREET, RIGHT INTO CLERCQ STREET, LEFT INTO DAMWAL STREET TO THE STOP STREET. TURN RIGHT INTO EEUFEES STREET TO THE R29N17 TURN - OFF. TURN LEFT ONTO R29N17 AND CONTINUE ALONG THIS ROAD TO RICHARDT. CONTINUE THROUGH TRICHARDT ON R29N17 TO KINROSS. CONTINUE THROUGH KINROSS ON R29N17 TO LEANDRA. CONTINUE THROUGH LEANDRA ON R29N17 TO DEVON. CONTINUE THROUGH DEVON THROUGH DELMASINGEL INTERSECTION AND CONTINUE ALONG THIS ROAD INTO SPRINGS WHERE THIS ROAD BECOMES ERMELO ROAD, CONTINUE ALONG ERMELO ROAD LEFT INTO ANCHOR ROAD RIGHT ONTO N17 TOLLROAD. CONTINUE WITH N17 UNTIL THE PRETORIA ROODEPOORT OFF RAMP. TURN LEFT AND JOIN THE N8 TOWARDS JOHANNESBURG CONTINUE ALONG THIS ROAD PAST R33 CLEVELAND ROAD AND THEN TURN LEFT INTO R29 WHICH BECOMES MAIN REEF ROAD PROCEED ALONG THIS ROAD PAST DENVER AND GEORGE GOCH HOSTELS PROCEED ALONG MAIN REEF ROAD WHICH BECOMES WOLHUTER STREET CONTINUE ALONG WOLHUTER PAST JEPPE HOSTELS CROSS MARITZBURG STREET AND TURN RIGHT INTO END STREET PROCEED ALONG END STREET CROSS ANDERSON, FOX, COMMISSIONER, MARKET AND PRESIDENT STREET AND THEN TURN LEFT INTO MOSELEY STREET AND RIGHT INTO END STREET AGAIN AND THEN LEFT INTO JEPPE STREET CROSS THEN CROSS NUGGET, GOUD, MOOIST, TROYNE AND DELVERS STREETS AND THEN TURN RIGHT IN VAN WEILLIGH STREET AND THEN JOIN KLEIN STREET PROCEED ALONG KLEIN STREET TO DIPLOMAT HOTEL SITUATED ON KLEIN STREET IN THE (MAGISTERIAL DISTRICT OF WITWATERSRAND).

FROM DIPLOMAT HOTEL SITUATED ON KLEIN STREET IN THE (MAGISTERIAL DISTRICT OF WITWATERSRAND) PROCEED ALONG KLEIN STREET PAST DELVASS STREET AND THEN CROSS NOORD STREET AND TURN LEFT INTO WOLMARANS STREET THEN CROSS RISSIK, HARRISON, BICCARD STREETS AND CONTINUE ALONG WALMARANS STREET WHICH BECOMES SMITH STREET CONTINUE ALONG SMITH STREET TO ITS OFF RAMP WITH ROAD M1 AND THEN JOIN M1 HIGHWAY TO SOWETO. CONTINUE ALONG M1 TO ITS OFF RAMP WITH HIGHWAY M68 AND AT THIS OFF RAMP JOIN M68 AND CONTINUE WITH M68 TO ITS JUNCTION WITH OLD POTCHEFSTROOM ROAD. AT THIS JUNCTION TURN RIGHT INTO OLD POTCHEFSTROOM ROAD UNTIL REACHING BARAGWANATH HOSPITAL SITUATED ON OLD POTCHEFSTROOM ROAD IN THE (MAGISTERIAL DISTRICT OF WITWATERSRAND). FROM BARAGWANATH HOSPITAL SITUATED ON OLD POTCHEFSTROOM ROAD CONTINUE ALONG POTCHEFSTROOM ROAD TO ITS JUNCTION WITH ROAD R559 AND PROCEED ALONG THAT ROAD WHICH BECOMES RANDFONTEIN MAIN ROAD, CONTINUE TO EAGLE LINER BUS DEPOT SITUATED IN CHEVROLET STREET RANDFONTEIN.

ROUTE

OUTWARD JOURNEY

THE OUTWARD JOURNEY WILL BE UNDERTAKEN IN THE REVERSE DIRECTION OF THE INWARD JOURNEY.

SUBJECT TO THE RESTRICTION THAT NO INTERMEDIATE PASSENGERS BE PICKED UP OR SET DOWN BETWEEN BETHAL, TRICHARDT, KINROSS, LIANDRA, DEVON, ERMELO, DAVEL AND PIET RETIEF AND

SUBJECT TO THE FURTHER RESTRICTION THAT ABOVE CONVEYANCE MAY ONLY BE UNDERTAKEN BY MEANS OF A SINGLE DECK VEHICLE, THE SEATING CAPACITY OF WHICH IS NOT LESS THAN SIXTY FIVE PASSENGERS.

CHARTER SERVICE

1. FROM 150 ABERDARE DRIVE, PHOENIX INDUSTRIAL PARK TO ANY POINT WITHIN THE REPUBLIC OF SOUTH AFRICA AND RETURN
2. FROM AIRPORT WITHIN THE REPUBLIC OF SOUTH AFRICA TO SUCH POINTS WITHIN THE REPUBLIC OF SOUTH AFRICA AND RETURN

ANNEXURE A2

ROUTE 1

ANNIEVALE VIA BARAGWANATH HOSPITAL TO RANDFONTEIN VIA IKWEZI

THE CONVEYANCE OF PASSENGERS AND THEIR PERSONAL EFFECTS:

FORWARD JOURNEY

FROM ANNIEVALE DEPOT ON THE FARM ANNIE9798, NELLIE 8853, KILKEEL 9132, THIRST 11196, MOY 7549, FAIRBREESE 9210 AND 9884, BLACK-BANK 8715, GREENOCK 8818, SPRINGBOKLAAGTE 9666, DONKER 8455, SURREY 7936, SPOOKMILL 4273 NAAS 8776 CROSS MAGISTERIAL BOUNDARY OF NEWCASTLE AND PROCEED THROUGH KLIPBANK 7943, BIRKENSTOCK 3733, PADDASCHOOL 9096, GROOTGELUK 8534, LEKKERWATER 3732, INVERNESS 8299 AND INTO OSIZWENI TOWNSHIP (MOUNTAINVIEW8770) VIA TOP RANK TO OSIZWENI DEPOT GATE. FROM OSIZWENI DEPOT GATE VIA MKHANYA STORE AND FOUR ROOMS UPTO THE JUNCTION WITH ROAD483 ON THE FARM JAKKALSPAN8775, TURN LEFT AND PROCEED ALONG ROAD 483 ONTO THE MADADENI JUNCTION SITUATED ON THE FARM SHUTTLEWORTH9504, TURN RIGHT AND PROCEED VIA MADADENI HOSPITAL, MADADENI CHECKERS, SECTION ONE AND KWAZULU POLICE STATION AND UPTO THE JUNCTION WITH ROAD483, TURN RIGHT AND PROCEED ALONG TO THE JUNCTION WITH ROAD 410 TURN RIGHT AND PROCEED ALONG AND JOIN PROVINCIAL ROAD 1/13 (R23) CONTINUE ALONG THROUGH CHARLESTOWN CROSS THE MAGISTERIAL BOUNDARY OF VOLKSRUST AND THE BORDER OF TRANSVAAL AND NATAL PROCEED INTO VOLKSRUST ALONG LAINGSNEK ROAD, TURN LEFT INTO JOUBERT STREET, RIGHT INTO DAN PIENAAR STREET WHICH THEN BECOMES PROVINCIAL ROAD4 (R23) CONTINUE ALONG PAST PERDEKOP THROUGH MAGISTERIAL DISTRICT OF STANDERTON AND PROCEED INTO STANDERTON ALONG BOTHA STREET, LEFT JOIN HANDEL STREET RIGHT INTO VRY STREET, RIGHT INTO BURGER STREET TO THE BUS TERMINUS, CONTINUE FROM THE BUS TERMINUS ALONG BURGER STREET TURN RIGHT INTO LOMBARD STREET, LEFT INTO PROVINCIAL MAIN ROAD NUMBER4 (R23) AND PROCEED ALONG THROUGH THE MAGISTERIAL DISTRICTS OF GREYLINGSTAD AND BALFOUR TO THE JUNCTION WITH THE N8. PROCEED INTO THE MAGISTERIAL DISTRICT OF HEIDELBERG ALONG ROAD R103 JOIN SCHOEMAN STREET, TURN LEFT AND PROCEED ALONG VOORTREKKER STREET TO THE HEIDELBERG BUS TERMINUS. FROM THE TERMINUS PROCEED ALONG VOORTREKKER STREET TO VILJOEN STREET TURN LEFT AND PROCEED TO POORTHIE ROAD TURN LEFT AND PROCEED ALONG TO THE NIGEL ROAD R61 TURN RIGHT AND PROCEED ALONG TO THE N8 OFF-RAMP, TURN LEFT AND JOIN THE N3, PROCEED ALONG THE N3 TO THE JUNCTION WITH VEREENIGING ROAD IN THE MAGISTERIAL DISTRICT OF ALBERTON TURN LEFT AND PROCEED ALONG VEREENIGING ROAD, TURN RIGHT INTO COMBRINK STREET PROCEED TO PUTCO BUS STATION.

RETURN VIA THE SAME ROUTE TO VEREENIGING ROAD TURN LEFT AND PROCEED TO HEIDELBERG ROAD (R03), TURN LEFT AND PROCEED ALONG VOORTREKKER ROAD, RE-JOIN HEIDELBERG ROAD (R03) AND PROCEED ALONG TO VICKERS ROAD IN THE MAGISTERIAL DISTRICT OF JOHANNESBURG AND TURN RIGHT, PROCEED ALONG AND JOIN RUVEN ROAD AND PROCEED TO JUNCTION WITH MAIN REEF ROAD, TURN RIGHT AND PROCEED TO PLANTASIE ROAD TURN RIGHT AND PROCEED TO SANDBERG ROAD, TURN RIGHT AND PROCEED TO DENVER HOSTEL. FROM DENVER HOSTEL PROCEED ALONG SANDBERG ROAD TO KRUGER STREET AND TURN RIGHT PROCEED TO MAIN REEF ROAD AND TURN LEFT AND PROCEED TO WOLHUTER STREET, TURN LEFT AND PROCEED TO WOLHUTER'S MEN'S HOSTEL.

PROCEED ALONG WOLHUTER STREET, TURN RIGHT AND JOIN CITY AND SUBURBAN ROAD, TURN LEFT INTO DURBAN STREET, TURN RIGHT INTO END STREET AND JOIN SIEMERT ROAD, PROCEED TO MOSELEY, TURN LEFT, PROCEED TO END STREET, TURN RIGHT, TURN LEFT INTO JEPPE STREET, LEFT INTO SIMMONDS STREET, RIGHT INTO TRUMP STREET; LEFT INTO BOOYSENS STREET JOIN KIMBERLEY ROAD (R29), TURN RIGHT INTO POTCHEFSTROOM ROAD AND PROCEED TO PUTCO BUS STATION AT BARAGWANATH HOSPITAL.

FROM THE BARAGWANATH HOSPITAL TERMINAL POINT WHICH IS SITUATED IN THE MAGISTERIAL DISTRICT OF JOHANNESBURG TURN LEFT AND CONTINUE ALONG THE OLD POTCHEFSTROOM ROAD TO ITS JUNCTION WITH ROODEPOORT ROAD, AT THIS JUNCTION TURN RIGHT AND CONTINUE ALONG ROODEPOORT ROAD BEARING LEFT INTO LKWEZI DRIVE, CONTINUE ALONG IKWEZI DRIVE WHICH BECOMES DOBSONVILLE ROAD, CONTINUE



transport

Department:
Transport
Province of KwaZulu-Natal

GAZETTE

LGKZNG43-2020-FEB

REGION: ALL

ALONG DOBSONVILLE ROAD TO ITS JUNCTION WITH MAIN REEF ROAD (R41) AT THIS JUNCTION TURN LEFT AND CONTINUE ALONG MAIN REEF ROAD (R41) WHICH BECOMES RANDFONTEIN ROAD, CONTINUE ALONG RANDFONTEIN ROAD TURNING RIGHT INTO THE TERMINAL POINT SITUATED IN FRONT OF ROBINSONS EATING HOUSE, IN RANDFONTEIN WHICH IS SITUATED IN THE MAGISTERIAL DISTRICT OF RANDFONTEIN.

ALTERNATIVELY ROUTES TO BE PRESCRIBED BY THE RELEVANT LOCAL AUTHORITY

RESTRICTION

SUBJECT TO THE CONDITION THAT NO INTERMEDIATE PASSENGERS BE PICKED UP OR SET DOWN BETWEEN BARAGWANATH AND LERATONG HOSPITAL ON BOTH THE FORWARD AND RETURN JOURNEY. BOTH POINTS INCLUSIVE

ROUTE 1

ANNIEVALE VIA BARAGWANATH HOSPITAL TO RANDFONTEIN VIA IKWEZI

THE CONVEYANCE OF PASSENGERS AND THEIR PERSONAL EFFECTS:

RETURN JOURNEY

FROM THE TERMINAL POINT SITUATED IN FRONT OF ROBINSONS EATING HOUSE IN RANDFONTEIN WHICH IS SITUATED IN THE MAGISTERIAL DISTRICT OF RANDFONTEIN TURN LEFT INTO RANDFONTEIN ROAD CONTINUE ALONG RANDFONTEIN ROAD WHICH BECOMES MAIN REEF ROAD (R41) CONTINUE ALONG MAIN REEF ROAD TO ITS JUNCTION WITH DOBSONVILLE ROAD AT THIS JUNCTION TURN RIGHT AND CONTINUE ALONG DOBSONVILLE ROAD, BEARING LEFT INTO LKWEZI DRIVE, CONTINUE ALONG LKWEZI DRIVE WHICH BECOMES ROODEPOORT ROAD, CONTINUE ALONG ROODEPOORT ROAD TO ITS JUNCTION WITH THE OLD POTCHEFSTROOM ROAD AT THIS JUNCTION TURN LEFT AND CONTINUE ALONG THE OLD POTCHEFSTROOM ROAD BEARING LEFT INTO THE BARAGWANATH HOSPITAL TERMINAL POINT SITUATED IN SOWETO TOWNSHIP, JOHANNESBURG IN THE MAGISTERIAL DISTRICT OF JOHANNESBURG.

FROM BARAGWANATH HOSPITAL PROCEED ALONG KIMBERLEY ROAD (R29) JOIN BOOYSENS ROAD, JOIN SAUER STREET, RIGHT INTO BREE STREET, LEFT INTO KING GEORGE STREET, RIGHT INTO NOORD STREET, RIGHT INTO KLEIN STREET TO PUTCO TERMINUS, PROCEED LEFT INTO BREE STREET, LEFT INTO END STREET, RIGHT INTO ROCKEY STREET, JOIN ERROR STREET, RIGHT INTO VAN BEEK STREET TO DOORNFONTEIN TERMINUS, PROCEED LEFT INTO BEACON STREET, RIGHT INTO LOWER PAGE STREET, LEFT INTO MARKET STREET, RIGHT INTO BETTY STREET, LEFT INTO WOLHUTER STREET TO WOLHUTER MEN'S HOSTEL, FROM WOLHUTER MEN'S HOSTEL RETURN ALONG MAIN REEF ROAD TO RUVEN STREET, TURN RIGHT AND PROCEED TO VICKERS ROAD TURN LEFT AND PROCEED TO HEIDELBERG ROAD (R103) TURN LEFT AND PROCEED ALONG HEIDELBERG ROAD TO VEREENIGING ROAD, (MAGISTERIAL DISTRICT OF VEREENIGING), TURN RIGHT AND PROCEED ALONG VEREENIGING ROAD TO COMBRINK STREET, TURN RIGHT AND PROCEED ALONG COMBRINK STREET TO THE PUTCO BUS STATION, RETURN VIA THE SAME ROUTE TO VEREENIGING ROAD, TURN RIGHT AND PROCEED ALONG VEREENIGING ROAD TO THE N8, TURN RIGHT AND PROCEED ALONG N8 TO RL03, TURN RIGHT AND PROCEED ALONG R103 TO VOORTREKKER STREET (MAGISTERIAL DISTRICT OF HEIDELBERG), TURN LEFT AND PROCEED ALONG VOORTREKKER STREET TO THE HEIDELBERG BUS TERMINUS FROM THE BUS TERMINUS PROCEED ALONG VOORTREKKER STREET TO VILJOEN STREET, TURN LEFT AND PROCEED TO POORTHIE ROAD TURN LEFT AND PROCEED ALONG TO THE NIGEL ROAD R51 TURN RIGHT AND PROCEED TO THE N3 ON RAMP TURN RIGHT AND JOIN THE N3, PROCEED ALONG THE N3 TO ROAD 4 (R23) TURN LEFT AND PROCEED TO LOMBARD STREET (MAGISTERIAL DISTRICT OF STANDERTON), RIGHT ALONG LOMBARD STREET, LEFT ALONG BURGER STREET TO BUS TERMINUS LEFT ALONG VRY STREET, LEFT ALONG HANDEL STREET, RIGHT ALONG BOTHA STREET WHICH BECOMES ROAD4 (R23) PROCEED ALONG ROAD 4 (R23) WHICH BECOMES DAN PIENAAR STREET ON ENTERING VOLKSRUST PROCEED ALONG DAN PIENAAR STREET TO JOUBERT STREET, LEFT ALONG JOUBERT STREET TO LAINGSNEK ROAD, RIGHT ALONG LAINGSNEK ROAD WHICH BECOMES ROAD 1 (R23) PROCEED ALONG ROAD 1 (R23) WHICH BECOMES ROAD 410 PROCEED ALONG ROAD 410 TO ROAD 483, LEFT ALONG 483, TO THE MADADENI JUNCTION SITUATED ON THE FARM SHUTTLEWORTH9504, TURN LEFT AND PROCEED VIA MADADENI HOSPITAL, MADADENI CHECKERS, SECTION ONE AND KWAZULU POLICE STATION TO THE JUNCTION WITH ROAD 483, TURN LEFT AND PROCEED ALONG 483 TO FARM JAKKALSPAN8775, TURN RIGHT AND PROCEED VIA FOUR ROOMS, MKHANYA STORE TO OSIZWENI DEPOT GATE, FROM OSIZWENI DEPOT PROCEED VIA TOP RANK (MOUNTAIN VIEW8770), LNVERNESS 8299, LEKKERWATER3732, GROOTGELUK 8534, PADDASCHOOL 9096, BIRKENSTOCK 3733, KLIPBANK 7943 CROSS THE BOUNDARY OF NEWCASTLE THROUGH NAAS 8776 SPOOKMILL 4273, SURREY 7936 DONKER 8455, SPRINGBOKLAAGTE 9666, GREENOCK 8818, BLACKBANK 8715, FAIRBREEZE 9210 AND 9884 MOY 7549, THIRST 11196, KILKEEL 9132, NELLIE 8853 TO THE ANNIEVALE DEPOT ON THE FARM ANNIE9798.

RESTRICTION

SUBJECT TO THE CONDITIONS:

I) THAT NO INTERMEDIATE PASSENGERS MAY BE PICKED UP OR SET DOWN AT INTERMEDIATE STOPS BETWEEN NEWCASTLE AND STANDERTON ON BOTH THE FORWARD OR RETURN JOURNEYS.

II) THAT NO PASSENGERS MAY BE PICKED UP BETWEEN ALBERTON TERMINUS AND BARAGWANATH HOSPITAL ON THE FORWARD AND RETURN JOURNEYS.

III) THAT NO INTERMEDIATE PASSENGERS BE PICKED UP OR SET DOWN BETWEEN BARAGWANATH AND LERATONG HOSPITAL ON BOTH THE FORWARD AND RETURN JOURNEY BOTH POINTS INCLUSIVE.

ROUTE 2

ANNIEVALE VIA BARAGWANATH HOSPITAL TO RANDFONTEIN VIA RIFLE RANGE ROAD

PASSENGERS AND THEIR PERSONAL EFFECTS:

FORWARD JOURNEY

FROM ANNIEVALE DEPOT ON THE FARM ANNIE9798, NELLIE 8853, KILKEEL 9132, THIRST 11196, MOY 7549, FAIRBREEZE 9210 AND 9884 BLACK-BANK 8715, GREENOCK 8818, SPRINGBOKLAAGTE 9666, DONKER 8455, SURREY 7936, SPOOKMILL 4273, NAAS 8776 CROSS MAGISTERIAL BOUNDARY OF NEWCASTLE AND PROCEED THROUGH KLIPBANK 7943, BIRKENSTOCK 3733, PADDASCHOOL 9096, GROOTGELUK 8534, LEKKERWATER3732, LNVERNESS 8299 AND INTO OSIZWENI TOWNSHIP (MOUNTAINVIEW8770) VIA TOP RANK TO OSIZWENI DEPOT GATE, FROM OSIZWENI DEPOT GATE VIA MKHANYA STORE AND FOUR ROOMS UPTO THE JUNCTION WITH ROAD483 ON THE FARM JAKKALSPAN8775, TURN LEFT AND PROCEED ALONG ROAD 483 ONTO THE MADADENI JUNCTION SITUATED ON THE FARM SHUTTLEWORTH9504, TURN RIGHT AND PROCEED VIA MADADENI HOSPITAL, MADADENI CHECKERS, SECTION ONE AND KWAZULU POLICE STATION AND UPTO THE JUNCTION WITH ROAD483, TURN RIGHT AND PROCEED ALONG TO THE JUNCTION WITH ROAD 410 TURN RIGHT AND PROCEED ALONG AND JOIN PROVINCIAL ROAD1/13 (R23) CONTINUE ALONG THROUGH CHARLESTOWN CROSS THE MAGISTERIAL BOUNDARY OF VOLKSRUST AND THE BORDER OF TRANSSAAL AND NATAL PROCEED INTO VOLKSRUST ALONG LAINGSNEK ROAD, TURN LEFT INTO JOUBERT STREET, RIGHT INTO DAN PIENAAR STREET WHICH THEN BECOMES PROVINCIAL ROAD4 (R23) CONTINUE ALONG PAST PERDEKOP THROUGH MAGISTERIAL DISTRICT OF STANDERTON AND PROCEED INTO STANDERTON ALONG BOTHA STREET, LEFT JOIN HANDEL STREET RIGHT INTO VRY STREET, RIGHT INTO BURGER STREET TO THE BUS TERMINUS, CONTINUE FROM THE BUS TERMINUS ALONG BURGER STREET TURN RIGHT INTO LOMBARD STREET, LEFT INTO PROVINCIAL MAIN ROAD NUMBER4 (R23) AND PROCEED ALONG THROUGH THE MAGISTERIAL DISTRICT OF GREYLINGSTAD AND BALFOUR TO THE JUNCTION WITH THE N8, PROCEED INTO THE MAGISTERIAL DISTRICT OF HEIDELBERG ALONG ROAD R103 JOIN SCHOEMAN STREET, TURN LEFT AND PROCEED ALONG VOORTREKKER STREET TO THE HEIDELBERG BUS TERMINUS. FROM THE TERMINUS PROCEED ALONG VOORTREKKER STREET TO VILJOEN STREET TURN LEFT AND PROCEED TO POORTHIE ROAD TURN LEFT AND PROCEED ALONG TO THE NIGEL ROAD R51 TURN RIGHT AND PROCEED ALONG TO THE N8 OFF RAMP, TURN LEFT AND JOIN THE N8, PROCEED ALONG THE N3 TO THE JUNCTION WITH VEREENIGING ROAD IN THE MAGISTERIAL DISTRICT OF ALBERTON TURN LEFT AND PROCEED ALONG VEREENIGING ROAD, TURN RIGHT INTO COMBRINK STREET PROCEED TO PUTCO BUS STATION.

RETURN VIA THE SAME ROUTE TO VEREENIGING ROAD TURN LEFT AND PROCEED TO HEIDELBERG ROAD (R103), TURN LEFT AND PROCEED ALONG VOORTREKKER ROAD, RE-JOIN HEIDELBERG ROAD (R103) AND PROCEED ALONG TO VICKERS ROAD IN THE MAGISTERIAL DISTRICT OF JOHANNESBURG AND TURN RIGHT, PROCEED ALONG AND JOIN RUVEN ROAD AND PROCEED TO JUNCTION WITH MAIN REEF ROAD, TURN RIGHT AND PROCEED TO PLANTASIE ROAD TURN RIGHT AND PROCEED TO SANDBERG ROAD, TURN RIGHT AND PROCEED TO DENVER HOSTEL, FROM DENVER HOSTEL PROCEED ALONG SANDBERG ROAD TO KRUGER STREET AND TURN RIGHT PROCEED TO MAIN REEF ROAD AND TURN LEFT AND PROCEED TO WOLHUTER STREET, TURN LEFT AND PROCEED TO WOLHUTER'S MEN'S HOSTEL.

PROCEED ALONG WOLHUTER STREET, TURN RIGHT AND JOIN CITY AND SUBURBAN ROAD, TURN LEFT INTO DURBAN STREET, TURN RIGHT INTO END STREET AND JOIN SIEMERT ROAD PROCEED TO MOSELY, TURN LEFT, PROCEED TO END STREET TURN RIGHT, TURN LEFT INTO JEPPE STREET LEFT INTO SIMMONDS STREET, RIGHT INTO TRUMP STREET, LEFT INTO BOOYSENS STREET JOIN KIMBERLEY ROAD (R29), TURN RIGHT INTO POTCHEFSTROOM ROAD AND PROCEED TO PUTCO BUS STATION AT BARAGWANATH HOSPITAL.

FROM THE BARAGWANATH HOSPITAL TERMINAL POINT WHICH IS SITUATED IN THE MAGISTERIAL DISTRICT OF JOHANNESBURG, TURN RIGHT AND CONTINUE ALONG THE OLD POTCHEFSTROOM ROAD TO ITS JUNCTION WITH RIFLE RANGE ROAD, AT THIS JUNCTION TURN LEFT AND CONTINUE

ALONG RIFLE RANGE ROAD TO ITS JUNCTION WITH BARAGWANATH ROAD, AT THIS JUNCTION TURN LEFT AND CONTINUE ALONG BARAGWANATH ROAD TO ITS JUNCTION WITH MAIN REEF ROAD (R41), AT THIS JUNCTION TURN LEFT AND CONTINUE ALONG MAIN REEF ROAD (R41) WHICH BECOMES RANDFONTEIN ROAD TURNING RIGHT INTO THE TERMINAL POINT SITUATED IN FRONT OF ROBINSONS EATING HOUSE IN RANDFONTEIN WHICH IS SITUATED IN THE MAGISTERIAL DISTRICT OF RANDFONTEIN.

ALTERNATIVELY ROUTES TO BE PRESCRIBED BY THE RELEVANT LOCAL AUTHORITY:

RESTRICTION

SUBJECT TO THE CONDITION THAT NO INTERMEDIATE PASSENGERS BE PICKED UP OR SET DOWN BETWEEN BARAGWANATH AND LERATONG



transport

Department:
Transport
Province of KwaZulu-Natal

GAZETTE

LGKZNG43-2020-FEB

REGION: ALL

HOSPITAL ON BOTH THE FORWARD AND RETURN JOURNEY BOTH POINTS INCLUSIVE.
ROUTE 2

ANNIEVALE VIA BARAGWANATH HOSPITAL TO RANDFONTEIN VIA RIFLE RANGE ROAD

PASSENGERS AND THEIR PERSONAL EFFECTS:

RETURN JOURNEY

FROM THE TERMINAL POINT SITUATED IN FRONT OF ROBINSONS EATING HOUSE IN RANDFONTEIN WHICH IS SITUATED IN THE MAGISTERIAL DISTRICT OF RANDFONTEIN, TURN LEFT INTO RANDFONTEIN ROAD AND CONTINUE ALONG RANDFONTEIN ROAD WHICH BECOMES MAIN REEF ROAD (R41) CONTINUE ALONG MAIN REEF ROAD TO ITS JUNCTION WITH BARAGWANATH ROAD, AT THIS JUNCTION TURN RIGHT AND CONTINUE ALONG BARAGWANATH ROAD TO ITS JUNCTION WITH RIFLE RANGE ROAD, AT THIS JUNCTION TURN RIGHT AND CONTINUE ALONG RIFLE RANGE ROAD TO ITS JUNCTION WITH THE OLD POTCHEFSTROOM ROAD AT THIS JUNCTION TURN RIGHT AND CONTINUE ALONG THE OLD POTCHEFSTROOM ROAD BEARING RIGHT INTO THE BARAGWANATH HOSPITAL TERMINAL POINT SITUATED IN SOWETO TOWNSHIP JOHANNESBURG IN THE MAGISTERIAL DISTRICT OF JOHANNESBURG.

FROM BARAGWANATH HOSPITAL PROCEED ALONG KIMBERLEY ROAD (R29) JOIN BOOYSENS ROAD, JOIN SAUER STREET, RIGHT INTO BREE STREET, LEFT INTO KING GEORGE STREET, RIGHT INTO NOORD STREET, RIGHT INTO KLEIN STREET TO PUTCO TERMINUS, PROCEED LEFT INTO BREE STREET, LEFT INTO END STREET, RIGHT INTO ROCKEY STREET, JOIN ERROR STREET, RIGHT INTO VAN BEEK STREET TO DOORNFONTEIN TERMINUS PROCEED LEFT INTO BEACON STREET, RIGHT INTO LOWER PAGE STREET, LEFT INTO MARKET STREET, RIGHT INTO BETTY STREET, LEFT INTO WOLHUTER STREET TO WOLHUTER MEN'S HOSTEL. FROM WOLHUTER MEN'S HOSTEL RETURN ALONG MAIN REEF ROAD TO RUVEN STREET, TURN RIGHT AND PROCEED TO VICKERS ROAD TURN LEFT AND PROCEED TO HEIDELBERG RAND (R103) TURN LEFT AND PROCEED ALONG HEIDELBERG ROAD TO VEREENIGING ROAD, (MAGISTERIAL DISTRICT OF VEREENIGING), TURN RIGHT AND PROCEED ALONG VEREENIGING ROAD TO COMBRINK STREET, TURN RIGHT AND PROCEED ALONG COMBRINK STREET TO THE PUTCO BUS STATION.

RETURN VIA THE SAME ROUTE TO VEREENIGING ROAD, TURN RIGHT AND PROCEED ALONG VEREENIGING ROAD TO THE N8, TURN RIGHT AND PROCEED ALONG N3 TO R103, TURN RIGHT AND PROCEED ALONG R103 TO VOORTREKKER STREET (MAGISTERIAL DISTRICT OF HEIDELBERG), TURN LEFT AND PROCEED ALONG VOORTREKKER STREET TO THE HEIDELBERG BUS TERMINUS FROM THE BUS TERMINUS PROCEED ALONG VOORTREKKER STREET TO VIJJOEN STREET, TURN LEFT AND PROCEED TO POORTHIE ROAD TURN LEFT AND PROCEED ALONG TO THE NIGEL ROAD R51 TURN RIGHT AND PROCEED TO THE N8 ON RAMP TURN RIGHT AND JOIN THE N3, PROCEED ALONG THE N3 TO ROAD 4 (R23) TURN LEFT AND PROCEED TO LOMBARD STREET (MAGISTERIAL DISTRICT OF STANDERTON), RIGHT ALONG LOMBARD STREET, LEFT ALONG BURGER STREET TO BUS TERMINUS LEFT ALONG VRY STREET, LEFT ALONG HANDEL STREET, RIGHT ALONG BOTHA STREET WHICH BECOMES ROAD 4 (R23) PROCEED ALONG ROAD 4 (R23) WHICH BECOMES DAN PIENAAR STREET ON ENTERING VOLKSRUST PROCEED ALONG DAN PIENAAR STREET TO JOUBERT STREET, LEFT ALONG JOUBERT STREET TO LAINGSNEK ROAD, RIGHT ALONG LAINGSNEK ROAD WHICH BECOMES ROAD 1 (R23) PROCEED ALONG ROAD 1 (R23) WHICH BECOMES ROAD 410 PROCEED ALONG ROAD 410 TO ROAD 483, LEFT ALONG 483, TO THE MADADENI JUNCTION SITUATED ON THE FARM SHUTTLEWORTH 9504, TURN LEFT AND PROCEED VIA MADADENI HOSPITAL, MADADENI CHECKERS, SECTION ONE AND KWA ZULU POLICE STATION TO THE JUNCTION WITH ROAD 483, TURN LEFT AND PROCEED ALONG 483 TO FARM JAKKALSPAN 8775, TURN RIGHT AND PROCEED VIA FOUR ROOMS, MKHANYA STORE TO OSIZWENI DEPOT GATE. FROM OSIZWENI DEPOT PROCEED VIA TOP RANK (MOUNTAIN VIEW 8770), INVERNESS 8299, LEKKERWATER 3732, GROOTGELUK 8534, PADDASCHOOL 9096, BIRKENSTOCK 3733, KLIPBANK 7943 CROSS THE BOUNDARY OF NEWCASTLE THROUGH NAAS 776, SPOOKMILL 4273, SURREY 7936 BANKER 8455, SPRINGBOKLAAGTE 9666, GREENOCK 8818 BLACKBANK 8715, FAIRBREEZE 9210 AND 9884 MOY 7549, THIRST 11196, KILKEEL 9132, NELLIE 8853 TO THE ANNIEVALE DEPOT ON THE FARM ANNIE 9798.

RESTRICTION

SUBJECT TO THE CONDITIONS:

I) THAT NO INTERMEDIATE PASSENGERS MAY BE PICKED UP OR SET DOWN AT INTERMEDIATE STOPS BETWEEN NEWCASTLE AND STANDERTON ON BOTH THE FORWARD OR RETURN JOURNEYS.

II) THAT NO INTERMEDIATE PASSENGERS MAY BE PICKED UP BETWEEN ALBERTON TERMINUS AND BARAGWANATH HOSPITAL ON THE FORWARD AND RETURN JOURNEYS.

III) THAT NO INTERMEDIATE PASSENGERS BE PICKED UP OR SET DOWN BETWEEN BARAGWANATH AND LERATONG HOSPITAL ON BOTH THE FORWARD AND RETURN JOURNEY BOTH POINTS INCLUSIVE.

ROUTE 3

ANNIEVALE TO BARAGWANATH HOSPITAL- SOWETO

FROM ANNIEVALE DEPOT ON THE FARM ANNIE 9798, NELLIE 8853, KILKEEL 9132, THIRST 11196, MOY 7549, FAIRBREEZE 9210 AND 9884, BLACKBANK 8715, GREENOCK 8818, SPRINGBOKLAAGTE 9666, DONKER 8455, SURREY 7936, SPOOKMILL 4273, NAAS 8776 CROSS MAGISTERIAL BOUNDARY OF NEWCASTLE AND PROCEED THROUGH KLIPBANK 7943, BIRKENSTOCK 3733, PADDASCHOOL 9096, GROOTGELUK 8534, LEKKERWATER 3732, INVERNESS 8299 AND INTO OSIZWENI TOWNSHIP (MOUNTAIN VIEW 8770) VIA TOP RANK TO OSIZWENI DEPOT GATE. FROM OSIZWENI DEPOT GATE VIA MKHANYA STORE AND FOUR ROOMS UPTO THE JUNCTION WITH ROAD 483 ON THE FARM JAKKALSPAN 8775, TURN LEFT AND PROCEED ALONG ROAD 483 ONTO THE MADADENI JUNCTION SITUATED ON THE FARM SHUTTLEWORTH 9504, TURN RIGHT AND PROCEED VIA MADADENI HOSPITAL, MADADENI CHECKERS, SECTION ONE AND KWAZULU POLICE STATION AND UPTO THE JUNCTION WITH ROAD 483, TURN RIGHT AND PROCEED ALONG TO THE JUNCTION WITH ROAD 410, TURN RIGHT AND PROCEED ALONG AND JOIN PROVINCIAL ROAD 1/13 (R23) CONTINUE ALONG THROUGH CHARLESTOWN CROSS THE MAGISTERIAL BOUNDARY OF VOLKSRUST, AND THE BORDER OF TRANSVAAL AND NATAL PROCEED INTO VOLKSRUST ALONG LAINGSNEK ROAD, TURN LEFT INTO JOUBERT STREET, RIGHT INTO DAN PIENAAR STREET WHICH THEN BECOMES PROVINCIAL ROAD 4 (R23) CONTINUE ALONG PAST PERDEKOP THROUGH MAGISTERIAL DISTRICT OF STANDERTON AND PROCEED INTO STANDERTON ALONG BOTHA STREET, LEFT JOIN HANDEL STREET, RIGHT INTO VRY STREET, RIGHT INTO BURGER STREET TO THE BUS TERMINUS, CONTINUE FROM THE BUS TERMINUS ALONG BURGER STREET, TURN RIGHT INTO LOMBARD STREET, LEFT INTO PROVINCIAL MAIN ROAD NUMBER 4 (R23) AND PROCEED ALONG THROUGH THE MAGISTERIAL DISTRICTS OF

GREYLINGSTAD AND BALFOUR TO THE JUNCTION WITH THE N8, PROCEED INTO THE MAGISTERIAL DISTRICT OF HEIDELBERG ALONG ROAD R103 JOIN SCHOEMAN STREET, TURN LEFT AND PROCEED ALONG VOORTREKKER STREET TO THE HEIDELBERG BUS TERMINUS. FROM THE TERMINUS PROCEED ALONG VOORTREKKER STREET TO VIJJOEN STREET, TURN LEFT AND PROCEED TO POORTHIE ROAD, TURN LEFT AND PROCEED ALONG TO THE NIGEL ROAD R5, TURN RIGHT AND PROCEED ALONG TO THE N8 OFF-RAMP, TURN LEFT AND JOIN THE N8, PROCEED ALONG THE N3 TO THE JUNCTION WITH VEREENIGING ROAD IN THE MAGISTERIAL DISTRICT OF ALBERTON, TURN LEFT AND PROCEED ALONG VEREENIGING ROAD, TURN RIGHT INTO COMBRINK STREET PROCEED TO PUTCO BUS STATION.

RETURN VIA THE SAME ROUTE TO VEREENIGING ROAD, TURN LEFT AND PROCEED TO HEIDELBERG ROAD (R103), TURN LEFT AND PROCEED ALONG VOORTREKKER ROAD, RE-JOIN HEIDELBERG ROAD (R103) AND PROCEED ALONG TO VICKERS ROAD IN THE MAGISTERIAL DISTRICT OF JOHANNESBURG AND TURN RIGHT, PROCEED ALONG AND JOIN RUVEN ROAD AND PROCEED TO JUNCTION WITH MAIN REEF ROAD, TURN RIGHT AND PROCEED TO PLANTATIE ROAD, TURN RIGHT AND PROCEED TO SANDBERG ROAD, TURN RIGHT AND PROCEED TO DENVER HOSTEL. FROM DENVER HOSTEL PROCEED ALONG SANDVERG ROAD TO KRUGER STREET AND TURN RIGHT PROCEED TO MAIN REEF ROAD AND TURN LEFT AND PROCEED TO WOLHUTER STREET, TURN LEFT AND PROCEED TO WOLHUTER'S MEN'S HOSTEL.

PROCEED ALONG WOLHUTER STREET, TURN RIGHT AND JOIN CITY & SUBURBAN ROAD, TURN LEFT INTO DURBAN STREET, TURN RIGHT INTO END STREET AND JOIN SIEMERT ROAD PROCEED TO MOSELY, TURN LEFT, PROCEED TO END STREET, TURN RIGHT, TURN LEFT INTO JEPPE STREET LEFT INTO SIMMONDS STREET, RIGHT INTO TRUMP STREET, LEFT INTO BOOYSENS STREET JOIN KIMBERLEY ROAD (R29), TURN RIGHT INTO POTCHEFSTROOM ROAD AND PROCEED TO PUTCO BUS STATION AT BARAGWANATH HOSPITAL. FROM BARAGWANATH HOSPITAL PROCEED ALONG KIMBERLEY ROAD (R29) JOIN BOOYSENS ROAD, JOIN SAUER STREET, RIGHT INTO VAN BEEK STREET, LEFT INTO KING GEORGE STREET, RIGHT INTO NOORD STREET, RIGHT INTO KLEIN STREET TO PUTCO TERMINUS. PROCEED LEFT INTO BREE STREET, LEFT INTO END STREET, RIGHT INTO ROCKEY STREET, JOIN ERROR STREET, RIGHT INTO VAN BEEK STREET TO DOORNFONTEIN TERMINUS. PROCEED LEFT INTO BEACON STREET, RIGHT INTO LOWER PAGE STREET, LEFT INTO MARKET STREET, RIGHT INTO BETTY STREET, LEFT INTO WOLHUTER STREET TO WOLHUTER MEN'S HOSTEL. FROM WOLHUTER MEN'S HOSTEL RETURN TO NEWCASTLE ALONG THE ROUTE DESCRIBED IN (I) ABOVE IN REVERSE.

RESTRICTION

SUBJECT TO THE CONDITION:

I) THAT NO INTERMEDIATE PASSENGERS MAY BE PICKED UP OR SET DOWN AT INTERMEDIATE STOPS BETWEEN NEWCASTLE AND STANDERTON ON FORWARD OR RETURN JOURNEYS.

II) THAT NO INTERMEDIATE PASSENGERS MAY BE PICKED UP BETWEEN ALBERTON TERMINUS AND BARAGWANATH HOSPITAL ON THE FORWARD AND RETURN JOURNEYS.

ROUTE: 4

NQUTU - BARAGWANATH

FROM THE BUS RANK AT NQUTU VIA BLOODRIVER, UTRECHT, VOLKSRUST, STANDERTON, HEIDELBERG TO THE PUTCO BUS STATION, AT BARAGWANATH HOSPITAL, JOHANNESBURG AND RETURN.



transport

Department:
Transport
Province of KwaZulu-Natal

GAZETTE

LGKZNG43-2020-FEB

REGION: ALL

ROUTE DESCRIPTION:

FROM THE BUS RANK AT NQUTU TURN RIGHT INTO ROAD54 TO THE JUNCTION OF ROAD R33. THIS ROAD THEN BECOMES THE R34, CONTINUE WITH THIS ROAD PAST UTRECHT UNTIL YOU REACH THE JUNCTION OF ROAD R23. TURN RIGHT INTO ROAD R23 AND CONTINUE ALONG THROUGH CHARLESTOWN CROSS THE MAGISTERIAL BOUNDARY OF VOLKSRUST AND THE BORDER OF TRANSVAAL AND NATAL. PROCEED INTO VOLKSRUST ALONG LAINGSNEK ROAD, TURN LEFT INTO JOUBERT STREET, RIGHT INTO DAN PIENAAR STREET WHICH THEN BECOMES PROVINCIAL ROAD4 (R23) CONTINUE ALONG PAST PERDEKOP THROUGH MAGISTERIAL DISTRICT OF STANDERTON AND PROCEED INTO STANDERTON ALONG BOTHA STREET, LEFT ALONG HANDEL STREET, RIGHT INTO VRY STREET, RIGHT INTO BURGER STREET TO THE BUS TERMINUS CONTINUE FROM THE BUS TERMINUS ALONG BURGER STREET, TURN RIGHT INTO LOMBARD STREET, LEFT INTO PROVINCIAL MAIN ROAD NUMBER4 (R23) AND PROCEED ALONG THROUGH THE MAGISTERIAL DISTRICTS OF GREYLINGSTAD AND BALFOUR TO THE JUNCTION WITH THE N3. PROCEED INTO THE MAGISTERIAL DISTRICT OF HEIDELBERG ALONG ROAD R103 JOIN SCHOEMAN STREET, TURN LEFT AND PROCEED ALONG VOORTREKKER STREET TO THE HEIDELBERG BUS TERMINUS, FROM THE TERMINUS PROCEED ALONG VOORTREKKER STREET TO VILJOEN STREET TURN LEFT AND PROCEED TO POORT ROAD, TURN LEFT AND PROCEED ALONG TO THE NIGEL ROAD R51, TURN RIGHT AND PROCEED ALONG TO THE N3 OFF-RAMP, TURN LEFT AND JOIN N3. PROCEED ALONG THE N3 TO THE JUNCTION WITH VEREENIGING ROAD IN THE MAGISTERIAL DISTRICT OF ALBERTON, TURN LEFT AND PROCEED ALONG VEREENIGING ROAD, TURN RIGHT INTO COMBRINK STREET PROCEED TO PUTCO BUS STATION. RETURN VIA THE SAME ROUTE TO VEREENIGING ROAD TURN LEFT AND PROCEED TO HEIDELBERG ROAD (R103), TURN LEFT AND PROCEED ALONG VOORTREKKER ROAD, RE-JOIN HEIDELBERG ROAD (R103) AND PROCEED ALONG TO VICKERS ROAD IN THE MAGISTERIAL DISTRICT OF JOHANNESBURG AND TURN RIGHT, PROCEED ALONG AND JOIN RUVEN ROAD AND PROCEED TO JUNCTION WITH MAIN REEF ROAD, TURN RIGHT AND PROCEED TO PLANTATIE ROAD, TURN RIGHT AND PROCEED TO SANDBERG ROAD, TURN RIGHT AND PROCEED TO DENVER HOSTEL. FROM DENVER HOSTEL PROCEED ALONG SANDBERG ROAD TO KRNGER STREET AND TURN RIGHT PROCEED TO MAIN REEF ROAD, TURN LEFT AND PROCEED TO WOLHUTER STREET, TURN LEFT AND PROCEED TO WOLHUTER MEN'S HOSTEL. PROCEED ALONG WOLHUTER STREET TURN RIGHT AND JOIN CITY AND SUBURBAN ROAD, TURN LEFT INTO DURBAN STREET, TURN RIGHT INTO END STREET AND JOIN SIEMERT ROAD PROCEED TO MOSELY, TURN LEFT, PROCEED TO END STREET, TURN RIGHT, TURN LEFT INTO JEPPE STREET, LEFT INTO SIMMONDS STREET, RIGHT INTO TROMP STREET, LEFT INTO BOOYSENS STREET JOIN KIMBERLEY ROAD (R29), TURN RIGHT INTO POTCHEFSTROOM ROAD AND PROCEED TO PUTCO BUS STATION AT BARAGWANATH HOSPITAL. FROM BARAGWANATH HOSPITAL PROCEED ALONG KIMBERLEY ROAD (R29) JOIN BOOYSENS ROAD, JOIN SAUER STREET, RIGHT INTO BREE STREET, LEFT INTO KING GEORGE STREET, RIGHT INTO NOORD STREET, RIGHT INTO KLEIN STREET TO PUTCO TERMINUS. PROCEED LEFT INTO BREE STREET, LEFT INTO END STREET, RIGHT INTO ROCKEY STREET, JOIN ERROR STREET, RIGHT INTO VAN BEEK STREET TO DOOMFONTEIN TERMINUS, PROCEED LEFT INTO BEACON STREET, RIGHT INTO LOWER PAGE STREET, LEFT INTO MARKET SQUARE, RIGHT INTO BETTY STREET, LEFT INTO WOLHUTER STREET TO WOLHUTER MEN'S HOSTEL. FROM WOLHUTER MEN'S HOSTEL RETURN TO NQUTU ALONG THE SAME ROUTE DESCRIBED IN (I) ABOVE IN REVERSE.

RESTRICTION

THAT NO PASSENGER BE PICKED UP OR SET DOWN AT ANY POINT OTHER THAN NQUTU, BLOODRIVIER AND THE TERMINUS IN JOHANNESBURG.

ROUTE: 5

ULUNDI TO BARAGWANATH
FORWARD JOURNEY

DEPART ULUNDI BUS TERMINUS (DISTRICT OF MAHLABATHINI) AND TURN LEFT INTO ROAD52, CONTINUE ALONG ROAD 53 TO ITS JUNCTION WITH ROAD 47, AT THIS JUNCTION TURN RIGHT AND CONTINUE ALONG THIS ROAD UNTIL YOU REACH THE TURN OFF TO ROAD463, TURN LEFT INTO ROAD 463 AND PROCEED TO MONDIO, AT MONDIO TURN RIGHT INTO ROAD223 AND PROCEED TO THE INTERSECTION OF ROAD 223 AND PROCEED TO THE INTERSECTION OF ROAD 54, TURN RIGHT INTO ROAD 54, CONTINUE WITH ROAD 54 UNTIL IT BECOMES ROAD 41, FOLLOW ROAD 41 UNTIL IT BECOMES ROAD 37, FOLLOW THIS ROAD TO THE JUNCTION OF ROAD 1, TURN RIGHT INTO ROAD 1 AND FOLLOW THIS ROAD UNTIL YOU REACH VOLKSRUST.

PROCEED INTO VOLKSRUST ALONG LAINGSNEK ROAD, TURN LEFT INTO JOUBERT STREET, RIGHT INTO DAN PIENAAR STREET WHICH THEN BECOMES PROVINCIAL ROAD 4 (R23) CONTINUE ALONG PAST PERDEKOP THROUGH MAGISTERIAL DISTRICT OF STANDERTON AND PROCEED INTO STANDERTON ALONG BOTHA STREET, LEFT ALONG HANDEL STREET, RIGHT INTO VRY STREET, RIGHT INTO BURGER STREET TO THE BUS TERMINUS CONTINUE FROM THE BUS TERMINUS ALONG BURGER STREET, TURN RIGHT INTO LOMARD STREET, LEFT INTO PROVINCIAL MAIN ROAD NUMBER4 (R23) AND PROCEED ALONG THROUGH THE MAGISTERIAL DISTRICTS OF GREYLINGSTAD AND BALFOUR TO THE JUNCTION WITH THE N3. PROCEED INTO THE MAGISTERIAL DISTRICT OF HEIDELBERG ALONG ROAD R103 JOIN SCHOEMAN STREET, TURN LEFT AND PROCEED ALONG VOORTREKKER STREET TO THE HEIDELBERG BUS TERMINUS. FROM THE TERMINUS PROCEED ALONG VOORTREKKER STREET TO VILJOEN STREET, TURN LEFT AND PROCEED TO POORT ROAD, TURN LEFT AND PROCEED ALONG TO THE NIGEL ROAD R51, TURN RIGHT AND PROCEED ALONG TO THE N3 OFF RAMP, TURN LEFT AND JOIN THE N3.

PROCEED ALONG THE N3 TO THE JUNCTION WITH VEREENIGING ROAD IN THE MAGISTERIAL DISTRICT OF ALBERTON, TURN LEFT AND PROCEED ALONG VEREENIGING ROAD, TURN RIGHT INTO COMBRINK STREET PROCEED TO PUTCO BUS STATION. RETURN VIA THE SAME ROUTE TO VEREENIGING ROAD, TURN LEFT AND PROCEED TO HEIDELBERG ROAD (R103), TURN LEFT AND PROCEED ALONG VOORTREKKER ROAD, RE-JOIN HEIDELBERG ROAD (R103) AND PROCEED ALONG TO VICKERS ROAD IN THE MAGISTERIAL DISTRICT OF JOHANNESBURG AND TURN RIGHT, PROCEED ALONG AND JOIN RUVEN ROAD AND PROCEED TO JUNCTION WITH MAIN REEF ROAD, TURN RIGHT AND PROCEED TO PLANTASIE ROAD, TURN RIGHT AND PROCEED TO SANDBERG ROAD, TURN RIGHT AND PROCEED TO DENVER HOSTEL. FROM DENVER HOSTEL PROCEED ALONG SANDBERG ROAD TO KRUGER STREET AND TURN RIGHT PROCEED TO MAIN REEF ROAD, TURN LEFT AND PROCEED TO WOLHUTER STREET, TURN LEFT AND PROCEED TO WOLHUTER MEN'S HOSTEL.

PROCEED ALONG WOLHUTER STREET TURN RIGHT AND JOIN CITY AND SUBURBAN ROAD, TURN LEFT INTO DURBAN STREET, TURN RIGHT INTO END STREET AND JOIN SIEMERT ROAD PROCEED TO MOSELY, TURN LEFT, PROCEED TO END STREET, TURN RIGHT, TURN LEFT INTO JEPPE STREET, LEFT INTO SIMMONDS STREET, RIGHT INTO TROMP STREET, LEFT INTO BOOYSENS JOIN KIMBERLEY ROAD (R29), TURN RIGHT INTO POTCHEFSTROOM ROAD AND PROCEED TO PUTCO BUS STATION AT BARAGWANATH HOSPITAL.

FROM BARAGWANATH HOSPITAL TERMINAL POINT WHICH IS SITUATED IN THE MAGISTERIAL DISTRICT OF JOHANNESBURG, TURN LEFT AND CONTINUE ALONG THE OLD POTCHEFSTROOM ROAD TO ITS JUNCTION WITH ROODEPOORT ROAD, AT THIS JUNCTION TURN RIGHT AND CONTINUE ALONG ROODEPOORT ROAD BEARING LEFT INTO IKWEYI DRIVE, CONTINUE ALONG IKWEYI DRIVE WHICH BECOMES DOBSONVILLE ROAD, CONTINUE ALONG DOBSONVILLE ROAD TO ITS JUNCTION WITH MAIN REEF ROAD (R41) AT THIS JUNCTION TURN LEFT AND CONTINUE ALONG MAIN REEF ROAD (R41) WHICH BECOMES RANDFONTEIN ROAD, CONTINUE ALONG RANDFONTEIN ROAD TURNING RIGHT INTO THE TERMINAL POINT SITUATED IN FRONT OF ROBINSONS EATING HOUSE, IN RANDFONTEIN WHICH IS SITUATED IN THE MAGISTERIAL DISTRICT OF RANDFONTEIN.

THE RETURN JOURNEY WILL BE UNDERTAKEN IN THE REVERSE DIRECTION OF THE FORWARD JOURNEY.

ALTERNATIVELY ROUTES TO BE PRESCRIBED BY THE RELEVANT LOCAL AUTHORITY.

RESTRICTION

ON THE FORWARD JOURNEY TO BARAGWANATH HOSPITAL AND RANDFONTEIN NO PASSENGERS WILL BE PICKED UP IN THE MAGISTERIAL DISTRICT OF ALBERTON AND/OR AT LERATONG HOSPITAL. ON THE RETURN JOURNEY FROM RANDFONTEIN AND BARAGWANATH HOSPITAL NO PASSENGERS WILL BE SET DOWN AT LERATONG HOSPITAL OR IN THE MAGISTERIAL DISTRICT OF ALBERTON.

ROUTE 6

PASSENGERS AND THEIR PERSONAL EFFECTS:

FROM: EZAKHENI TO BARAGWANATH HOSPITAL / RANDFONTEIN AND RETURN

ROUTE DESCRIPTION

FROM THE EZAKHENI SECTION D TERMINAL POINT SITUATED ON AN UNNAMED ROAD IN EZAKHENI TOWNSHIP CONTINUE ALONG THIS UNNAMED ROAD TO ITS JUNCTION WITH UNNAMED ROAD, AT THIS JUNCTION TURN LEFT AND CONTINUE ALONG THIS UNNAMED ROAD TO ITS JUNCTION WITH AN UNNAMED ROAD, AT THIS JUNCTION TURN RIGHT AND CONTINUE ALONG THIS UNNAMED ROAD WHICH ON LEAVING EZAKHENI TOWNSHIP BECOMES ROAD 538, CONTINUE ALONG ROAD 538 TO ITS JUNCTION WITH ROAD 32, AT THIS JUNCTION TURN LEFT AND CONTINUE ALONG ROAD32 TO ITS JUNCTION WITH ROAD 1 AT THIS JUNCTION TURN LEFT AND CONTINUE ALONG ROAD1 WHICH BECOMES NEWCASTLE ROAD, CONTINUE ALONG NEWCASTLE ROAD TO ITS JUNCTION WITH WILLIS ROAD AT THIS JUNCTION TURN LEFT AND CONTINUE ALONG WILLIS ROAD TO ITS JUNCTION WITH ILLING ROAD AT THIS JUNCTION TURN RIGHT AND CONTINUE ALONG ILLING ROAD TO ITS JUNCTION WITH ALFRED STREET, AT THIS JUNCTION TURN RIGHT AND CONTINUE ALONG ALFRED STREET TO ITS JUNCTION WITH CROWSHAW STREET, AT THIS JUNCTION TURN LEFT AND CONTINUE ALONG CROWSHAW STREET WHICH BECOMES LVELL STREET, CONTINUE ALONG LVELL STREET TO ITS JUNCTION WITH ALEXANDRA STREET, AT THIS JUNCTION TURN LEFT AND CONTINUE ALONG ALEXANDRA STREET TO THE ALEXANDRA STREET TERMINAL POINT. FROM THE TERMINAL POINT RETURN ALONG ALEXANDRA STREET TO ITS JUNCTION WITH LVELL STREET, AT THIS JUNCTION TURN LEFT AND CONTINUE ALONG LVELL STREET TO ITS JUNCTION WITH KING STREET, AT THIS JUNCTION TURN RIGHT AND CONTINUE ALONG KING STREET WHICH BECOMES POORT ROAD, CONTINUE ALONG POORT ROAD, WHICH BECOMES HARRISMITH ROAD (R103), CONTINUE ALONG HARRISMITH ROAD (R103) TO ITS JUNCTION



transport

Department:
Transport
Province of KwaZulu-Natal

GAZETTE

LGKZNG43-2020-FEB

REGION: ALL

WITH KING STREET, AT THIS JUNCTION TURN RIGHT AND CONTINUE ALONG KING STREET WHICH BECOMES POORT ROAD, CONTINUE ALONG POORT ROAD, WHICH BECOMES HARRISMITH ROAD (R103) CONTINUE ALONG HARRISMITH ROAD (R103) TO ITS JUNCTION WITH THE N3, AT THIS JUNCTION BEAR LEFT AND CONTINUE ALONG THE N3 BEARING LEFT INTO MCKECHNIE STREET HARRISMITH (MAGISTERIAL DISTRICT OF HARRISMITH) POINT. FROM THE HARRISMITH TERMINAL POINT RETURN ALONG MCKECHNIE STREET BEARING LEFT INTO THE N8, CONTINUE ALONG THE N3 TO ITS JUNCTION WITH R103 AT THE BALFOUR INTERCHANGE, AT THIS JUNCTION BEAR LEFT AND CONTINUE ALONG THE R03 TO ITS JUNCTION WITH THE R23 AT THIS JUNCTION TURN LEFT AND CONTINUE ALONG THE R03 TO ITS JUNCTION WITH THE N3 AT THE OLD BARN INTERCHANGE AT THIS JUNCTION BEAR RIGHT ONTO THE N3 AND CONTINUE ALONG THE N3 TO ITS JUNCTION WITH THE M2, AT THIS JUNCTION BEAR LEFT AND CONTINUE ALONG THE M2 TO ITS JUNCTION WITH BENROSE GLIDE OFF, AT THIS JUNCTION BEAR LEFT AND CONTINUE ALONG THE BENROSE GLIDE OFF TO ITS JUNCTION WITH RUVEN ROAD, AT THIS JUNCTION TURN RIGHT AND CONTINUE ALONG RUVEN ROAD TO ITS JUNCTION WITH THE MAIN REEF ROAD, AT THIS JUNCTION TURN LEFT AND CONTINUE ALONG MAIN REEF ROAD TO ITS JUNCTION WITH WOLHUTER STREET, AT THIS JUNCTION BEAR LEFT AND CONTINUE ALONG WOLHUTER STREET TO ITS JUNCTION WITH END STREET, AT THIS JUNCTION TURN RIGHT AND CONTINUE ALONG END STREET, TO ITS JUNCTION WITH SIEMERT ROAD, AT THIS JUNCTION BEAR RIGHT AND CONTINUE ALONG SIEMERT ROAD TO ITS JUNCTION WITH MOSELEY STREET, AT THIS JUNCTION TURN LEFT AND CONTINUE ALONG MOSELEY STREET TO ITS JUNCTION WITH END STREET AT THIS JUNCTION TURN RIGHT AND CONTINUE ALONG END STREET TO ITS JUNCTION WITH JEPPE STREET, AT THIS JUNCTION TURN LEFT AND CONTINUE ALONG JEPPE STREET TO ITS JUNCTION WITH WANDERERS STREET AT THIS JUNCTION TURN RIGHT AND CONTINUE ALONG WANDERERS STREET TO ITS JUNCTION WITH SMIT STREET, AT THIS JUNCTION TURN RIGHT AND CONTINUE ALONG SMIT STREET TO ITS JUNCTION WITH KLEIN STREET, AT THIS JUNCTION TURN RIGHT AND CONTINUE ALONG KLEIN STREET TURNING LEFT INTO THE NOORD STREET TERMINAL POINT. FROM THE NOORD STREET TERMINAL POINT CONTINUE THROUGH THE TERMINAL TO ITS JUNCTION WITH TWIST STREET BUS LANE, AT THIS JUNCTION TURN LEFT AND CONTINUE ALONG THE TWIST STREET BUS LANE TO ITS JUNCTION WITH WOLMARANS STREET, AT THIS JUNCTION TURN LEFT AND CONTINUE ALONG WOLMARANS STREET (WHICH BECOMES VILJOEN STREET) CONTINUE ALONG VILJOEN STREET (WHICH BECOMES SMIT STREET) CONTINUE ALONG SMIT STREET TO ITS JUNCTION WITH M1 AT THIS JUNCTION TURN RIGHT AND BEAR LEFT ONTO THE M1 AND CONTINUE ALONG THE M1 TO ITS JUNCTION WITH THE SOWETO GLIDE OFF, AT THIS JUNCTION BEAR LEFT AND CONTINUE ALONG THE SOWETO GLIDE OFF TO ITS JUNCTION WITH THE OLD POTCHEFSTROOM ROAD, AT THIS JUNCTION TURN RIGHT AND CONTINUE ALONG THE OLD POTCHEFSTROOM ROAD TO THE BARAGWANATH HOSPITAL TERMINAL POINT SITUATED IN SOWETO TOWNSHIP IN THE MAGISTERIAL DISTRICT OF JOHANNESBURG.

RETURN JOURNEY

FROM THE BARAGWANATH HOSPITAL TERMINAL POINT IN SOWETO TOWNSHIP JOHANNESBURG, CONTINUE ALONG THE OLD POTCHEFSTROOM ROAD TO ITS JUNCTION WITH THE M1, AT THIS JUNCTION TURN LEFT AND CONTINUE ALONG THE M1 TO ITS JUNCTION WITH THE BRAAMFONTEIN GLIDE OFF, AT THIS JUNCTION BEAR LEFT AND CONTINUE ALONG WITH THE BRAAMFONTEIN GLIDE OFF TO ITS JUNCTION WITH SMIT STREET, AT THIS JUNCTION TURN LEFT AND CONTINUE ALONG SMIT STREET TO ITS JUNCTION WITH KLEIN STREET AT THIS JUNCTION TURN RIGHT AND CONTINUE ALONG KLEIN STREET BEARING LEFT INTO THE NOORD STREET TERMINAL POINT, FROM THE NOORD STREET TERMINAL POINT CONTINUE THROUGH THE TERMINAL POINT TO ITS JUNCTION WITH TWIST STREET BUS LANE AT THIS JUNCTION TURN RIGHT AND CONTINUE ALONG TWIST STREET BUS LANE TO ITS JUNCTION WITH PLEIN STREET, AT THIS JUNCTION TURN RIGHT AND CONTINUE ALONG PLEIN STREET TO ITS JUNCTION WITH EDITH CAVELL STREET, AT THIS JUNCTION TURN LEFT AND CONTINUE ALONG EDITH CAVELL STREET TO ITS JUNCTION WITH BREE STREET, AT THIS JUNCTION TURN LEFT AND CONTINUE ALONG BREE STREET TO ITS JUNCTION WITH END STREET, AT THIS JUNCTION TURN LEFT AND CONTINUE ALONG END STREET TO ITS JUNCTION WITH ROCKEY STREET AT THIS JUNCTION TURN RIGHT AND CONTINUE ALONG ROCKEY STREET TO ITS JUNCTION WITH VAN BEEK STREET, AT THIS JUNCTION TURN RIGHT AND CONTINUE ALONG VAN BEEK STREET TO ITS JUNCTION WITH BEACON ROAD, AT THIS JUNCTION TURN LEFT AND CONTINUE ALONG BEACON ROAD TO ITS JUNCTION WITH PAGE AND SHORE STREET, AT THIS JUNCTION TURN RIGHT AND CONTINUE ALONG PAGE STREET TO ITS JUNCTION WITH MARKET STREET, AT THIS JUNCTION TURN LEFT AND CONTINUE ALONG MARKET STREET TO ITS JUNCTION WITH BETTY STREET, AT THIS JUNCTION TURN RIGHT AND CONTINUE ALONG BETTY STREET TO ITS JUNCTION WITH WOLHUTER STREET, AT THIS JUNCTION BEAR LEFT INTO MAIN REEF ROAD AND CONTINUE ALONG MAIN REEF ROAD TO ITS JUNCTION WITH M2, AT THIS JUNCTION TURN RIGHT AND CONTINUE ALONG THE M2 TO ITS JUNCTION WITH THE N3 TO ITS JUNCTION WITH R554, AT THIS JUNCTION TURN LEFT AND CONTINUE ALONG THE R554 TO ITS JUNCTION WITH R103, AT THIS JUNCTION TURN RIGHT AND CONTINUE ALONG THE R103, FROM THIS POINT THE RETURN JOURNEY WILL BE UNDERTAKEN IN THE REVERSE DIRECTION OF THE FORWARD JOURNEY. ALTERNATIVELY ROUTES TO BE PRESCRIBED BY THE RELEVANT LOCAL AUTHORITY.

SUBJECT TO THE CONDITION:

A. THAT PASSENGERS SHALL ONLY BE PICKED UP AND SET DOWN ACCORDING TO THE TIMETABLE AND

B. THAT THIS TRANSPORTATION SHALL ONLY BE CONDUCTED BY MEANS OF A SINGLE DECKER BUS WITH A SEATING CAPACITY OF NOT LESS THAN 60 (SIXTY) PASSENGERS.

ROUTE: 6(A)

PASSENGERS AND THEIR PERSONAL EFFECTS:

ROUTE: EZAKHENI TO BARAGWANATH / RANDFONTEIN AND RETURN

ROUTE DESCRIPTION

FROM THE EZAKHENI SECTION D TERMINAL POINT SITUATED ON AN UNNAMED ROAD IN EZAKHENI TOWNSHIP CONTINUE ALONG THIS UNNAMED ROAD TO ITS JUNCTION WITH AN UNNAMED ROAD, AT THIS JUNCTION TURN LEFT AND CONTINUE ALONG THIS UNNAMED ROAD TO ITS JUNCTION WITH UNNAMED ROAD, AT THIS JUNCTION TURN RIGHT AND CONTINUE ALONG THIS UNNAMED ROAD, AT THIS JUNCTION TURN RIGHT AND CONTINUE ALONG THIS UNNAMED ROAD WHICH ON LEAVING EZAKHENI TOWNSHIP BECOMES ROAD 538, CONTINUE ALONG ROAD 538 TO ITS JUNCTION WITH ROAD 32, AT THIS JUNCTION TURN LEFT AND CONTINUE ALONG ROAD 1 TO ITS JUNCTION WITH ROAD 1, AT THIS JUNCTION TURN LEFT AND CONTINUE ALONG ROAD 1 WHICH BECOMES NEWCASTLE ROAD, CONTINUE ALONG NEWCASTLE ROAD TO ITS JUNCTION WITH WILLIS ROAD, AT THIS JUNCTION TURN LEFT AND CONTINUE ALONG WILLIS ROAD TO ITS JUNCTION WITH ILLING ROAD, AT THIS JUNCTION TURN RIGHT AND CONTINUE ALONG ILLING ROAD TO ITS JUNCTION WITH ALFRED STREET, AT THIS JUNCTION TURN RIGHT AND CONTINUE ALONG ALFRED STREET TO ITS JUNCTION WITH CROWSHAW STREET, AT THIS JUNCTION TURN LEFT AND CONTINUE ALONG CROWSHAW STREET WHICH BECOMES LVELL STREET, CONTINUE ALONG LVELL STREET TO ITS JUNCTION WITH ALEXANDRA STREET, AT THIS JUNCTION TURN LEFT AND CONTINUE ALONG ALEXANDRA STREET TO THE ALEXANDRA STREET TERMINAL POINT, FROM THE TERMINAL POINT RETURN ALONG ALEXANDRA STREET TO ITS JUNCTION WITH LVELL STREET, AT THIS JUNCTION TURN LEFT AND CONTINUE ALONG LVELL STREET TO ITS JUNCTION WITH KING STREET, AT THIS JUNCTION TURN RIGHT AND CONTINUE ALONG KING STREET WHICH BECOMES POORT ROAD, CONTINUE ALONG POORT ROAD, WHICH BECOMES HARRISMITH ROAD (R103), CONTINUE ALONG HARRISMITH ROAD (R103) TO ITS JUNCTION WITH THE N3, AT THIS JUNCTION BEAR LEFT AND CONTINUE ALONG THE N8 BEARING LEFT INTO MCKECHNIE STREET HARRISMITH (MAGISTERIAL DISTRICT OF HARRISMITH), CONTINUE ALONG MCKECHNIE STREET BEARING LEFT INTO THE HARRISMITH TERMINAL POINT, FROM THE HARRISMITH POINT RETURN ALONG MCKECHNIE STREET BEARING LEFT INTO THE N8, CONTINUE ALONG THE N3 TO ITS JUNCTION WITH THE R103 AT THE BALFOUR INTERCHANGE, AT THIS JUNCTION BEAR LEFT AND CONTINUE ALONG THE R103 TO ITS JUNCTION WITH THE R23, AT THIS JUNCTION TURN LEFT AND CONTINUE ALONG THE R03 TO ITS JUNCTION WITH THE N3 AT THE OLD BARN INTERCHANGE, AT THIS JUNCTION BEAR RIGHT ONTO THE N8 AND CONTINUE ALONG THE N3 TO ITS JUNCTION WITH THE M2, AT THIS JUNCTION BEAR LEFT AND CONTINUE ALONG THE M2 TO ITS JUNCTION WITH THE BENROSE GLIDE OFF, AT THIS JUNCTION BEAR LEFT AND CONTINUE ALONG THE BENROSE GLIDE OFF TO ITS JUNCTION WITH RUVEN ROAD, AT THIS JUNCTION TURN RIGHT AND CONTINUE ALONG RUVEN ROAD TO ITS JUNCTION WITH THE MAIN REEF ROAD, AT THIS JUNCTION TURN LEFT AND CONTINUE ALONG MAIN REEF ROAD TO ITS JUNCTION WITH WOLHUTER STREET, AT THIS JUNCTION BEAR LEFT AND CONTINUE ALONG WOLHUTER STREET TO ITS JUNCTION WITH END STREET, AT THIS JUNCTION TURN RIGHT AND CONTINUE ALONG END STREET TO ITS JUNCTION WITH SIEMERT ROAD, AT THIS JUNCTION BEAR LEFT AND CONTINUE ALONG SIEMERT ROAD TO ITS JUNCTION WITH MOSELEY STREET, AT THIS JUNCTION TURN LEFT AND CONTINUE ALONG MOSELEY STREET TO ITS JUNCTION WITH END STREET, AT THIS JUNCTION TURN RIGHT AND CONTINUE ALONG END STREET TO ITS JUNCTION WITH JEPPE STREET, AT THIS JUNCTION TURN LEFT AND CONTINUE ALONG JEPPE STREET TO ITS JUNCTION WITH WANDERERS STREET WITH SMIT STREET, AT THIS JUNCTION TURN RIGHT AND CONTINUE ALONG SMIT STREET TO ITS JUNCTION WITH KLEIN STREET, AT THIS JUNCTION TURN RIGHT AND CONTINUE ALONG KLEIN STREET TURNING LEFT INTO THE NOORD STREET TERMINAL POINT, FROM THE NOORD STREET TERMINAL POINT CONTINUE THROUGH THE TERMINAL TO ITS JUNCTION WITH TWIST STREET BUS LANE, AT THIS JUNCTION TURN LEFT AND CONTINUE ALONG THE TWIST STREET BUS LANE TO ITS JUNCTION WITH WOLMARANS STREET, AT THIS JUNCTION TURN LEFT AND CONTINUE ALONG WOLMARANS STREET (WHICH BECOMES VILJOEN STREET) CONTINUE ALONG VILJOEN STREET (WHICH BECOMES SMIT STREET), CONTINUE ALONG SMIT STREET TO ITS JUNCTION WITH THE M1 AT THIS JUNCTION TURN RIGHT AND BEAR LEFT ONTO THE M1 AND CONTINUE ALONG THE M1 TO ITS JUNCTION WITH THE SOWETO GLIDE OFF, AT THIS JUNCTION BEAR LEFT AND CONTINUE ALONG THE SOWETO GLIDE OFF TO ITS JUNCTION WITH THE OLD POTCHEFSTROOM ROAD, AT THIS JUNCTION TURN RIGHT AND CONTINUE ALONG THE OLD POTCHEFSTROOM ROAD TO THE BARAGWANATH HOSPITAL TERMINAL POINT SITUATED IN SOWETO TOWNSHIP, JOHANNESBURG IN THE MAGISTERIAL DISTRICT OF JOHANNESBURG. FROM THE BARAGWANATH HOSPITAL TERMINAL POINT WHICH IS SITUATED IN THE MAGISTERIAL DISTRICT OF JOHANNESBURG TURN LEFT AND CONTINUE ALONG THE OLD POTCHEFSTROOM ROAD TO ITS JUNCTION WITH ROODEPOORT ROAD, AT THIS JUNCTION TURN RIGHT AND CONTINUE ALONG ROODEPOORT ROAD BEARING LEFT INTO LKWEZI DRIVE, CONTINUE ALONG LKWEZI DRIVE WHICH BECOMES DOBSONVILLE ROAD, CONTINUE ALONG DOBSONVILLE ROAD TO ITS JUNCTION WITH MAIN REEF ROAD (R41) AT THIS JUNCTION TURN LEFT AND CONTINUE ALONG MAIN REEF ROAD (R41) WHICH BECOMES RANDFONTEIN ROAD,



transport

Department:
Transport
Province of KwaZulu-Natal

GAZETTE

LGKZNG43-2020-FEB

REGION: ALL

CONTINUE ALONG RANDFONTEIN ROAD TURNING RIGHT INTO THE TERMINAL POINT SITUATED IN FRONT OF ROBINSONS EATING HOUSE, IN RANDFONTEIN WHICH IS SITUATED IN THE MAGISTERIAL DISTRICT OF RANDFONTEIN .
ALTERNATIVELY ROUTES TO BE PRESCRIBED BY THE RELEVANT LOCAL AUTHORITY.
SUBJECT TO THE CONDITION THAT NO INTERMEDIATE PASSENGERS BE PICKED UP OR SET DOWN BETWEEN BARAGWANATH AND LERATONG HOSPITAL ON BOTH THE FORWARD AND RETURN JOURNEY. BOTH POINTS INCLUSIVE
RETURN JOURNEY

FROM THE TERMINAL POINT SITUATED IN FRONT OF ROBINSONS EATING HOUSE IN RANDFONTEIN WHICH IS SITUATED IN THE MAGISTERIAL DISTRICT OF RANDFONTEIN TURN LEFT INTO RANDFONTEIN ROAD AND CONTINUE ALONG RANDFONTEIN ROAD WHICH BECOMES MAIN REEF ROAD (R41) CONTINUE ALONG MAIN REEF ROAD TO ITS JUNCTION WITH DOBSONVILLE ROAD, AT THIS JUNCTION TURN RIGHT AND CONTINUE ALONG DOBSONVILLE ROAD, BEARING LEFT INTO IKWEZI DRIVE, CONTINUE ALONG IKWEZI DRIVE WHICH BECOMES ROODEPOORT ROAD, CONTINUE ALONG ROODEPOORT ROAD TO ITS JUNCTION WITH THE OLD POTCHEFSTROOM ROAD AT THIS JUNCTION TURN LEFT AND CONTINUE ALONG THE OLD POTCHEFSTROOM ROAD BEARING LEFT INTO THE BARAGWANATH HOSPITAL TERMINAL POINT, SITUATED IN SOWETO TOWNSHIP, JOHANNESBURG IN THE MAGISTERIAL DISTRICT OF JOHANNESBURG, FROM THE BARAGWANATH HOSPITAL TERMINAL POINT WHICH IS SITUATED IN THE MAGISTERIAL DISTRICT OF JOHANNESBURG, TURN RIGHT AND CONTINUE ALONG THE OLD POTCHEFSTROOM ROAD TO ITS JUNCTION WITH THE M1, AT THIS JUNCTION TURN LEFT AND CONTINUE ALONG THE M1 TO ITS JUNCTION WITH THE BRAAMFONTEIN GLIDE OFF, AT THIS JUNCTION BEAR LEFT AND CONTINUE ALONG THE BRAAMFONTEIN GLIDE OFF TO ITS JUNCTION WITH SMIT STREET, AT THIS JUNCTION TURN LEFT AND CONTINUE ALONG SMIT STREET TO ITS JUNCTION WITH KLEIN STREET, AT THIS JUNCTION TURN RIGHT AND CONTINUE ALONG KLEIN STREET TERMINAL POINT CONTINUE THROUGH THE TERMINAL POINT TO ITS JUNCTION WITH THE TWIST STREET BUS LANE AT THIS JUNCTION TURN RIGHT AND CONTINUE ALONG TWIST STREET BUS LANE TO ITS JUNCTION WITH PLEIN STREET, TO ITS JUNCTION WITH EDITH CAVELL STREET, AT THIS JUNCTION TURN LEFT AND CONTINUE ALONG EDITH CAVELL STREET TO ITS JUNCTION WITH BREE STREET, AT THIS JUNCTION TURN LEFT AND CONTINUE ALONG BREE STREET TO ITS JUNCTION WITH END STREET, AT THIS JUNCTION TURN LEFT AND CONTINUE ALONG END STREET TO ITS JUNCTION WITH ROCKEY STREET, AT THIS JUNCTION TURN RIGHT AND CONTINUE ALONG ROCKEY STREET TO ITS JUNCTION WITH VAN BEEK STREET, AT THIS JUNCTION TURN RIGHT AND CONTINUE ALONG VAN BEEK STREET TO ITS JUNCTION WITH BEACON ROAD, AT THIS JUNCTION TURN LEFT AND CONTINUE ALONG BEACON ROAD TO ITS JUNCTION WITH PAGE AND SHORE STREET, AT THIS JUNCTION TURN RIGHT AND CONTINUE ALONG PAGE STREET TO ITS JUNCTION WITH MARKET STREET, AT THIS JUNCTION TURN LEFT AND CONTINUE ALONG MARKET STREET TO ITS JUNCTION WITH BETTY STREET, AT THIS JUNCTION TURN RIGHT AND CONTINUE ALONG BETTY STREET TO ITS JUNCTION WITH WOLHUTER STREET, AT THIS JUNCTION BEAR LEFT INTO MAIN REEF ROAD AND CONTINUE ALONG MAIN ROAD TO ITS JUNCTION WITH M2, AT THIS JUNCTION TURN RIGHT AND CONTINUE ALONG THE M2 TO ITS JUNCTION WITH THE N3 GLIDE OFF, AT THIS JUNCTION BEAR LEFT ONTO THE N8 AND CONTINUE ALONG THE N3 TO ITS JUNCTION WITH THE R103 AT THE OLD BARN INTERCHANGE, AT THIS JUNCTION TURN LEFT AND CONTINUE ALONG THE R103, TO ITS JUNCTION WITH ROAD 23, AT THIS JUNCTION WITH THE N3 AT THE BALFOUR INTERCHANGE, AT THIS JUNCTION BEAR RIGHT AND CONTINUE ALONG THE N3 TO ITS JUNCTION WITH MCKECHNIE STREET HARRISMITH (MAGISTERIAL DISTRICT OF HARRISMITH) AT THIS JUNCTION TURN RIGHT AND CONTINUE ALONG MCKECHNIE STREET BEARING LEFT INTO THE HARRISMITH TERMINAL POINT, FROM THE HARRISMITH TERMINAL POINT RETURN ALONG MCKECHNIE STREET AND BEAR LEFT ONTO THE N3 CONTINUE ALONG THE N3 TO ITS JUNCTION WITH R103 AT THIS JUNCTION BEAR LEFT AND CONTINUE ALONG THE R103 WHICH BECOMES POORT ROAD, CONTINUE ALONG POORT ROAD WHICH BECOMES KING STREET CONTINUE ALONG KING STREET TO ITS JUNCTION WITH LVELL STREET AT THIS JUNCTION TURN LEFT AND CONTINUE ALONG LVELL STREET TO ITS JUNCTION WITH ALEXANDRA STREET AT THIS JUNCTION TURN RIGHT AND CONTINUE ALONG ALEXANDRA STREET TO THE ALEXANDRA STREET TERMINAL POINT, FROM THE ALEXANDRA STREET TERMINAL POINT RETURN ALONG ALEXANDRA STREET TO ITS JUNCTION WITH LVELL STREET, AT THIS JUNCTION TURN RIGHT AND CONTINUE ALONG LVELL STREET WHICH BECOMES CROWSHAW STREET, CONTINUE ALONG CROWSHAW STREET TO ITS JUNCTION WITH ALFRED STREET AT THIS JUNCTION TURN RIGHT AND CONTINUE ALONG ALFRED STREET TO ITS JUNCTION WITH ILLING ROAD, AT THIS JUNCTION TURN LEFT AND CONTINUE ALONG ILLING ROAD TO ITS JUNCTION WITH NEWCASTLE ROAD, AT THIS JUNCTION TURN LEFT AND CONTINUE ALONG WILLIS ROAD TO ITS JUNCTION WITH NEWCASTLE ROAD, AT THIS JUNCTION TURN RIGHT AND CONTINUE ALONG NEWCASTLE ROAD WHICH BECOMES ROAD1 CONTINUE ALONG ROAD 1 TO ITS JUNCTION WITH ROAD 32 AT THIS JUNCTION TURN RIGHT AND CONTINUE ALONG ROAD32 TO ITS JUNCTION WITH ROAD 538, AT THIS JUNCTION TURN RIGHT AND CONTINUE ALONG ROAD538 WHICH ON ENTERING EZAKHENI BECOMES AN UNNAMED ROAD CONTINUE ALONG THIS UNNAMED ROAD TO ITS JUNCTION WITH AN UNNAMED ROAD AT THIS JUNCTION TURN LEFT AND CONTINUE ALONG THIS UNNAMED ROAD TO ITS JUNCTION WITH AN UNNAMED ROAD TO THE TERMINAL POINT SITUATED ON AN UNNAMED ROAD IN SECTION D.

EZAKHENI TOWNSHIP (MAGISTERIAL DISTRICT OF KLIPPRIVER)

ALTERNATIVELY ROUTES TO BE PRESCRIBED BY THE RELEVANT LOCAL AUTHORITY.

SUBJECT TO THE CONDITION THAT NO INTERMEDIATE PASSENGERS BE PICKED UP OR SET DOWN BETWEEN BARAGWANATH AND LERATONG HOSPITAL ON BOTH THE FORWARD AND RETURN JOURNEY. BOTH POINTS INCLUSIVE
ROUTE 6(B)

PASSENGERS AND PERSONAL EFFECTS:

FROM: EZAKHENI TO BARAGWANATH HOSPITAL / RANDFONTEIN AND RETURN
ROUTE DESCRIPTION

FROM THE EZAKHENI SECTION D TERMINAL POINT SITUATED ON UNNAMED ROAD IN EZAKHENI TOWNSHIP CONTINUE ALONG THIS UNNAMED ROAD TO ITS JUNCTION WITH AN UNNAMED ROAD, AT THIS JUNCTION TURN LEFT AND CONTINUE ALONG THIS UNNAMED ROAD TO ITS JUNCTION WITH AN UNNAMED ROAD, AT THIS JUNCTION TURN RIGHT AND CONTINUE ALONG THIS UNNAMED ROAD WHICH ON LEAVING EZAKHENI TOWNSHIP BECOMES ROAD 538, CONTINUE ALONG ROAD 538 TO ITS JUNCTION WITH ROAD 32, AT THIS JUNCTION TURN LEFT AND CONTINUE ALONG ROAD32 TO ITS JUNCTION WITH ROAD 1 AT THIS JUNCTION TURN LEFT AND CONTINUE ALONG ROAD1 WHICH BECOMES NEWCASTLE ROAD, CONTINUE ALONG NEWCASTLE ROAD TO ITS JUNCTION WITH WILLIS ROAD, AT THIS JUNCTION TURN LEFT AND CONTINUE ALONG WILLIS ROAD TO ITS JUNCTION WITH ILLING ROAD, AT THIS JUNCTION TURN RIGHT AND CONTINUE ALONG ILLING ROAD TO ITS JUNCTION WITH ALFRED STREET AT THIS JUNCTION TURN RIGHT AND CONTINUE ALONG ALFRED STREET TO ITS JUNCTION WITH CROWSHAW STREET, AT THIS JUNCTION TURN LEFT AND CONTINUE ALONG CROWSHAW STREET WHICH BECOMES LVELL STREET, CONTINUE ALONG LVELL STREET TO ITS JUNCTION WITH ALEXANDRA STREET, AT THIS JUNCTION TURN LEFT AND CONTINUE ALONG ALEXANDRA STREET TO THE ALEXANDRA STREET TERMINAL POINT, FROM THE TERMINAL POINT RETURN ALONG ALEXANDRA STREET TO ITS JUNCTION WITH LVELL STREET, AT THIS JUNCTION TURN LEFT AND CONTINUE ALONG LVELL STREET TO ITS JUNCTION WITH KING STREET AT THIS JUNCTION TURN RIGHT AND CONTINUE ALONG KING STREET WHICH BECOMES POORT ROAD CONTINUE ALONG POORT ROAD, WHICH BECOMES HARRISMITH ROAD (R103), CONTINUE ALONG HARRISMITH ROAD (R103) TO ITS JUNCTION WITH THE N3, AT THIS JUNCTION BEAR LEFT AND CONTINUE ALONG THE N8 BEARING LEFT INTO MCKECHNIE STREET HARRISMITH (MAGISTERIAL DISTRICT OF HARRISMITH) CONTINUE ALONG L MCKECHNIE STREET BEARING LEFT INTO THE HARRISMITH TERMINAL POINT, FROM THE HARRISMITH TERMINAL POINT RETURN ALONG MCKECHNIE STREET BEARING LEFT INTO THE N3, CONTINUE ALONG THE N3 TO ITS JUNCTION WITH THE R103 AT THE BALFOUR INTERCHANGE.
AT THIS JUNCTION BEAR LEFT AND CONTINUE ALONG THE R103 TO ITS JUNCTION WITH THE R23, AT THIS JUNCTION TURN LEFT AND CONTINUE ALONG THE R103 TO ITS JUNCTION WITH THE N3 AT THE OLD BARN INTERCHANGE, AT THIS JUNCTION BEAR RIGHT ONTO THE N8 AND CONTINUE ALONG THE N3 TO ITS JUNCTION WITH THE M2, AT THIS JUNCTION BEAR LEFT AND CONTINUE ALONG THE M2 TO ITS JUNCTION WITH THE BENROSE GLIDE OFF, AT THIS JUNCTION BEAR LEFT AND CONTINUE ALONG THE BENROSE GLIDE OFF TO ITS JUNCTION WITH RUVEN ROAD, AT THIS JUNCTION TURN RIGHT AND CONTINUE ALONG RUVEN ROAD TO ITS JUNCTION WITH THE MAIN REEF ROAD, AT THIS JUNCTION TURN LEFT AND CONTINUE ALONG MAIN REEF ROAD TO ITS JUNCTION WITH WOLHUTER STREET, AT THIS JUNCTION BEAR LEFT AND CONTINUE ALONG WOLHUTER STREET TO ITS JUNCTION WITH END STREET, AT THIS JUNCTION TURN RIGHT AND CONTINUE ALONG END STREET TO ITS JUNCTION WITH SIEMERT ROAD, AT THIS JUNCTION BEAR RIGHT AND CONTINUE ALONG SIEMERT ROAD TO ITS JUNCTION WITH MOSELEY STREET, AT THIS JUNCTION TURN LEFT AND CONTINUE ALONG MOSELEY STREET TO ITS JUNCTION WITH END STREET, AT THIS JUNCTION TURN RIGHT AND CONTINUE ALONG END STREET TO ITS JUNCTION WITH JEPPE STREET, AT THIS JUNCTION TURN LEFT AND CONTINUE ALONG JEPPE STREET TO ITS JUNCTION WITH WANDERERS STREET, AT THIS JUNCTION TURN RIGHT AND CONTINUE ALONG WANDERERS STREET, TO ITS JUNCTION WITH SMIT STREET, AT THIS JUNCTION TURN RIGHT AND CONTINUE ALONG SMIT STREET TO ITS JUNCTION WITH KLEIN STREET, AT THIS JUNCTION TURN RIGHT AND CONTINUE ALONG KLEIN STREET TURNING LEFT INTO THE NOORD STREET TERMINAL POINT, FROM THE NOORD STREET TERMINAL POINT CONTINUE THROUGH THE TERMINAL TO ITS JUNCTION WITH THE TWIST STREET BUS LANE, AT THIS JUNCTION TURN LEFT AND CONTINUE ALONG THE TWIST STREET BUS LANE TO ITS JUNCTION WITH WOLMARANS STREET, AT THIS JUNCTION TURN LEFT CONTINUE ALONG WOLMARANS STREET (WHICH BECOMES VILJOEN STREET) CONTINUE ALONG VILJOEN STREET (WHICH BECOMES SMIT STREET) CONTINUE ALONG SMIT STREET TO ITS JUNCTION WITH THE M1 AT THIS JUNCTION TURN RIGHT AND BEAR LEFT ONTO THE M1 AND CONTINUE ALONG THE M1 TO ITS JUNCTION WITH THE SOWETO GLIDE OFF, AT THIS JUNCTION BEAR LEFT AND CONTINUE ALONG THE SOWETO GLIDE OFF, TO ITS JUNCTION WITH THE OLD POTCHEFSTROOM ROAD, AT THIS JUNCTION TURN RIGHT AND CONTINUE ALONG THE OLD POTCHEFSTROOM ROAD TO THE BARAGWANATH HOSPITAL TERMINAL POINT SITUATED IN SOWETO TOWNSHIP, JOHANNESBURG IN THE MAGISTERIAL DISTRICT OF JOHANNESBURG, FROM THE BARAGWANATH HOSPITAL TERMINAL POINT WHICH IS SITUATED IN THE MAGISTERIAL DISTRICT OF JOHANNESBURG TURN RIGHT AND CONTINUE ALONG THE OLD POTCHEFSTROOM ROAD TO ITS JUNCTION WITH RIFLE RAND ROAD, AT THIS JUNCTION TURN LEFT AND CONTINUE ALONG RIFLE RANGE ROAD AND CONTINUE ALONG



transport

Department:
Transport
Province of KwaZulu-Natal

GAZETTE

LGKZNG43-2020-FEB

REGION: ALL

BARAGWANATH ROAD TO ITS JUNCTION WITH MAIN REEF ROAD (R41) AT THIS JUNCTION TURN LEFT AND CONTINUE ALONG MAIN REEF ROAD (R41) WHICH BECOMES RANDFONTEIN ROAD, CONTINUE ALONG RANDFONTEIN ROAD TURNING RIGHT INTO THE TERMINAL POINT SITUATED IN FRONT OF ROBINSONS EATING HOUSE IN RANDFONTEIN WHICH IS SITUATED IN THE MAGISTERIAL DISTRICT OF RANDFONTEIN.

ALTERNATIVELY ROUTE TO BE PRESCRIBED BY THE RELEVANT AUTHORITY

SUBJECT TO THE CONDITION THAT NO INTERMEDIATE PASSENGERS BE PICKED UP OR SET DOWN BETWEEN BARAGWANATH AND LERATONG HOSPITAL ON BOTH FORWARD AND RETURN JOURNEY, BOTH POINTS INCLUSIVE.

RETURN JOURNEY

FROM THE TERMINAL POINT SITUATED IN FRONT OF ROBINSONS EATING HOUSE IN RANDFONTEIN WHICH IS SITUATED IN THE MAGISTERIAL DISTRICT OF RANDFONTEIN TURN LEFT INTO RANDFONTEIN ROAD AND CONTINUE ALONG RANDFONTEIN ROAD WHICH BECOMES MAIN REEF ROAD (R41) CONTINUE ALONG MAIN REEF ROAD TO ITS JUNCTION WITH BARAGWANATH ROAD AT THIS JUNCTION TURN RIGHT AND CONTINUE ALONG BARAGWANATH ROAD TO THE JUNCTION WITH RIFLE RANGE ROAD, AT THIS JUNCTION TURN RIGHT AND CONTINUE ALONG RIFLE RANGE ROAD TO ITS JUNCTION WITH THE OLD POTCHEFSTROOM ROAD AT THIS JUNCTION TURN RIGHT AND CONTINUE ALONG THE OLD POTCHEFSTROOM ROAD BEARING RIGHT INTO THE BARAGWANATH HOSPITAL TERMINAL POINT, SITUATED IN SOWETO TOWNSHIP, JOHANNESBURG IN THE MAGISTERIAL DISTRICT OF JOHANNESBURG, FROM THE BARAGWANATH HOSPITAL TERMINAL POINT WHICH IS SITUATED IN THE MAGISTERIAL DISTRICT OF JOHANNESBURG, TURN RIGHT AND CONTINUE ALONG THE OLD POTCHEFSTROOM ROAD TO ITS JUNCTION WITH THE M1, AT THIS JUNCTION TURN LEFT AND CONTINUE ALONG THE M1 TO ITS JUNCTION WITH THE BRAAMFONTEIN GLIDE OFF, AT THIS JUNCTION BEAR LEFT AND CONTINUE ALONG THE BRAAMFONTEIN GLIDE OFF TO ITS JUNCTION WITH SMIT STREET TO ITS JUNCTION WITH KLEIN STREET AT THIS JUNCTION TURN RIGHT AND CONTINUE ALONG KLEIN STREET BEARING LEFT INTO THE NOORD STREET TERMINAL POINT CONTINUE THROUGH THE TERMINAL POINT TO ITS JUNCTION WITH TWIST STREET BUS LANE, AT THIS JUNCTION TURN RIGHT AND CONTINUE ALONG TWIST STREET BUS LANE, TO ITS JUNCTION WITH PLEIN STREET, AT THIS JUNCTION TURN RIGHT AND CONTINUE ALONG PLEIN TO ITS JUNCTION WITH EDITH CAVELL STREET, AT THIS JUNCTION TURN LEFT AND CONTINUE ALONG EDITH CAVELL STREET TO ITS JUNCTION WITH BREE STREET, AT THIS JUNCTION TURN LEFT AND CONTINUE ALONG BREE STREET TO ITS JUNCTION WITH END STREET, AT THIS JUNCTION TURN LEFT AND CONTINUE ALONG END STREET TO ITS JUNCTION WITH ROCKEY STREET, AT THIS JUNCTION TURN RIGHT AND CONTINUE ALONG ROCKEY STREET TO ITS JUNCTION WITH VAN BEEK STREET, AT THIS JUNCTION TURN RIGHT AND CONTINUE ALONG VAN BEEK STREET TO ITS JUNCTION WITH BEACON ROAD, AT THIS JUNCTION TURN LEFT AND CONTINUE ALONG BEACON ROAD TO ITS JUNCTION WITH PAGE AND SHORE STREET, AT THIS JUNCTION TURN RIGHT AND CONTINUE ALONG PAGE STREET TO ITS JUNCTION WITH MARKET STREET, AT THIS JUNCTION TURN LEFT AND CONTINUE ALONG MARKET STREET TO ITS JUNCTION WITH BETTY STREET, AT THIS JUNCTION TURN RIGHT AND CONTINUE ALONG BETTY STREET TO ITS JUNCTION WITH WOLHUTER STREET, AT THIS JUNCTION BEAR LEFT INTO MAIN REEF ROAD AND CONTINUE ALONG MAIN REEF ROAD TO ITS JUNCTION WITH M2, AT THIS JUNCTION TURN RIGHT AND CONTINUE ALONG THE M2 TO ITS JUNCTION WITH THE N3 GLIDE OFF, AT THIS JUNCTION BEAR LEFT ONTO THE N3 AND CONTINUE ALONG THE N3 TO ITS JUNCTION WITH THE R103 AT THE OLD BARAGWANATH INTERCHANGE, AT THIS JUNCTION TURN LEFT AND CONTINUE ALONG THE R103 TO ITS JUNCTION WITH ROAD 23, AT THIS JUNCTION TURN RIGHT AND CONTINUE ALONG THE R103, TO ITS JUNCTION WITH THE N3 AT THE BALFOUR INTERCHANGE, AT THIS JUNCTION BEAR RIGHT AND CONTINUE ALONG THE N3 TO ITS JUNCTION WITH MCKECHNIE STREET HARRISMITH (MAGISTERIAL DISTRICT OF HARRISMITH), AT THIS JUNCTION TURN RIGHT AND CONTINUE ALONG MCKECHNIE STREET BEARING LEFT INTO THE HARRISMITH TERMINAL POINT, FROM THE HARRISMITH TERMINAL POINT RETURN ALONG MCKECHNIE STREET AND BEAR LEFT ONTO THE N3 CONTINUE ALONG THE N3 TO ITS JUNCTION WITH R103, AT THIS JUNCTION BEAR LEFT AND CONTINUE ALONG THE R103 WHICH BECOMES POORT ROAD CONTINUE ALONG POORT ROAD WHICH BECOMES KING STREET, CONTINUE ALONG KING STREET TO ITS JUNCTION WITH LYELL STREET AT THIS JUNCTION TURN LEFT AND CONTINUE ALONG LYELL STREET TO ITS JUNCTION WITH ALEXANDRA STREET, AT THIS JUNCTION TURN RIGHT AND CONTINUE ALONG ALEXANDRA STREET TO BALFOUR INTERCHANGE, AT THIS JUNCTION BEAR RIGHT AND CONTINUE ALONG THE N3 TO ITS JUNCTION WITH MCKECHNIE STREET HARRISMITH (MAGISTERIAL DISTRICT OF HARRISMITH) AT THIS JUNCTION TURN RIGHT AND CONTINUE ALONG MCKECHNIE STREET BEARING LEFT INTO THE HARRISMITH TERMINAL POINT, FROM THE HARRISMITH TERMINAL POINT RETURN ALONG MCKECHNIE STREET AND BEAR LEFT ONTO THE N3 CONTINUE ALONG THE N3 TO ITS JUNCTION WITH R103 AT THIS JUNCTION BEAR LEFT AND CONTINUE ALONG THE R103 WHICH BECOMES POORT ROAD CONTINUE ALONG POORT ROAD WHICH BECOMES KING STREET, CONTINUE ALONG KING STREET TO ITS JUNCTION WITH LYELL STREET, AT THIS JUNCTION TURN LEFT AND CONTINUE ALONG LYELL STREET TO ITS JUNCTION WITH ALEXANDRA STREET, AT THIS JUNCTION TURN RIGHT AND CONTINUE ALONG ALEXANDRA STREET TO THE ALEXANDRA STREET TERMINAL POINT FROM THE ALEXANDRA STREET TERMINAL POINT RETURN ALONG ALEXANDRA STREET TO ITS JUNCTION WITH LYELL STREET, AT THIS JUNCTION TURN RIGHT AND CONTINUE ALONG LYELL STREET WHICH BECOMES CROWSHAW STREET CONTINUE ALONG CROWSHAW STREET TO ITS JUNCTION WITH ALFRED STREET, AT THIS JUNCTION TURN RIGHT AND CONTINUE ALONG ALFRED STREET TO ITS JUNCTION WITH ILLING ROAD, AT THIS JUNCTION TURN LEFT AND CONTINUE ALONG ILLING ROAD TO ITS JUNCTION WITH WILLIS ROAD AT THIS JUNCTION TURN LEFT AND CONTINUE ALONG WILLIS ROAD TO ITS JUNCTION WITH NEWCASTLE ROAD, AT THIS JUNCTION TURN RIGHT AND CONTINUE ALONG NEWCASTLE ROAD WHICH BECOMES ROAD1 AND CONTINUE ALONG ROAD 1 TO ITS JUNCTION WITH ROAD 32, AT THIS JUNCTION TURN RIGHT AND CONTINUE ALONG ROAD32 TO ITS JUNCTION WITH ROAD 538, AT THIS JUNCTION TURN RIGHT AND CONTINUE ALONG ROAD538 WHICH ON ENTERING EZAKHENI BECOMES AN UNNAMED ROAD CONTINUE ALONG THIS UNNAMED ROAD TO ITS JUNCTION WITH AN UNNAMED ROAD, AT THIS JUNCTION TURN LEFT AND CONTINUE ALONG THIS UNNAMED ROAD TO ITS JUNCTION WITH AN UNNAMED ROAD, AT THIS JUNCTION TURN RIGHT AND CONTINUE ALONG THIS UNNAMED ROAD TO THE TERMINAL POINT SITUATED ON AN UNNAMED ROAD IN SECTION D EZAKHENI TOWNSHIP (MAGISTERIAL DISTRICT OF KLIPPRIVER).

ALTERNATIVELY ROUTES TO BE PRESCRIBED BY THE RELEVANT LOCAL AUTHORITY.
SUBJECT TO THE CONDITION THAT NO INTERMEDIATE PASSENGERS BE PICKED UP OR SET DOWN BETWEEN BARAGWANATH AND LERATONG HOSPITAL ON BOTH THE FORWARD AND RETURN JOURNEY. BOTH POINTS INCLUSIVE.



transport

Department:
Transport
Province of KwaZulu-Natal

GAZETTE

LGKZNG43-2020-FEB

REGION: ALL

1) Application Number: APP0103894	2) Gazette Number: LGKZNG43-2020-FEB
3) Applicant: EAGLE LINER TRANSPORT (PTY) LTD ID NO. 2016/417570/07 Association: NOT AVAILABLE	4) Applicant Address: PO BOX 4183 WILLOWTON PIETERMARITZBURG 3200
5) Existing Licence Holder: LINEREAGLE CC LINEREAGLE CC ID NO. 9600030723	6) Existing Licence Holder Address: 231 ROYSTON ROAD PIETERMARITZBURG 3201
7) Type of application: NORMAL TRANSFER AND CONVERSION	8) Operating Licence Number: 1311170
9) Vehicle Type: BUS	10) 1 X 70 (SEATED) + 0 (STANDING)
11) Region: UMGUNGUNDLOVU	
12.1	<p>KZPRERC2774588 - ANNEXURE A1 ROUTE THE CONVEYANCE OF PASSENGERS AND THEIR PERSONAL EFFECTS: FORWARD JOURNEY FROM THE CENTENARY ROAD TERMINAL POINT SITUATED IN CENTENARY ROAD DURBAN IN THE MAGISTERIAL DISTRICT OF DURBAN VIA PIETERMARITZBURG (MAGISTERIAL DISTRICT OF PIETERMARITZBURG) VIA HARRISMITH (MAGISTERIAL DISTRICT OF HARRISMITH), VIA BARAGWANATH HOSPITAL TERMINAL POINT SITUATED IN SOWETO TOWNSHIP JOHANNESBURG IN THE MAGISTERIAL DISTRICT OF JOHANNESBURG TO THE TERMINAL POINT SITUATED IN FRONT OF ROBINSONS EATING HOUSE IN RANDFONTEIN WHICH IS SITUATED IN THE MAGISTERIAL DISTRICT OF RANDFONTEIN.</p> <p>FROM THE CENTENARY ROAD TERMINAL POINT CONTINUE ALONG CENTENARY ROAD BEARING LEFT INTO MARKET ROAD CONTINUE ALONG MARKET ROAD TO ITS JUNCTION WITH LEOPOLD STREET AND CANNONGATE ROAD, AT THIS JUNCTION TURN RIGHT AND CONTINUE ALONG CANNONGATE ROAD BEARING RIGHT INTO THE WESTERN FREEWAY, AND CONTINUE ALONG THE WESTERN FREEWAY WHICH BECOMES THE N3 CONTINUE ALONG THE N3 TO ITS JUNCTION TO THE NEW GERMANY \ SARNIA OFF RAMP, AT THIS JUNCTION BEAR LEFT AND CONTINUE ALONG THE OFF RAMP TO ITS JUNCTION WITH STAPLETON ROAD AT THIS JUNCTION TURN RIGHT AND CONTINUE ALONG STAPLETON ROAD MAGISTERIAL DISTRICT OF PINETOWN) TO ITS JUNCTION WITH OLD MAIN ROAD, AT THIS JUNCTION TURN LEFT AND CONTINUE ALONG OLD MAIN ROAD TO ITS JUNCTION WITH RICHMOND ROAD, AT THIS JUNCTION BEAR LEFT AND CONTINUE ALONG RICHMOND ROAD TO ITS JUNCTION WITH R613 ON-RAMP AT THIS JUNCTION TURN RIGHT ONTO THE R613 ON-RAMP AND CONTINUE ONTO THE R613 TO ITS JUNCTION WITH N3 CONTINUE ALONG N3 TO ITS JUNCTION WITH THE ORTHMANN ROAD OFF RAMP (MAGISTERIAL DISTRICT OF PIETERMARITZBURG) AT THIS JUNCTION TURN LEFT AND CONTINUE ALONG THE ORTHMANN ROAD OFF RAMP TO ITS JUNCTION WITH ORTHMANN ROAD AT THIS JUNCTION TURN LEFT AND CONTINUE ALONG ORTHMANN ROAD TO ITS JUNCTION WITH ECHO ROAD AT THIS JUNCTION TURN RIGHT AND CONTINUE ALONG ECHO ROAD WHICH BECOMES EAST STREET CONTINUE ALONG EAST STREET TO ITS JUNCTION WITH PIETERMARITZ STREET AT THIS JUNCTION TURN LEFT AND CONTINUE ALONG PIETERMARITZBURG STREET TO ITS JUNCTION WITH COMMERCIAL ROAD AT THIS JUNCTION TURN LEFT AND CONTINUE ALONG COMMERCIAL ROAD TO ITS JUNCTION WITH LONGMARKET STREET AT THIS JUNCTION TURN LEFT AND CONTINUE ALONG LONGMARKET STREET TO ITS JUNCTION WITH BOSHOFF STREET AT THIS JUNCTION TURN LEFT AND CONTINUE ALONG BOSHOFF STREET WHICH BECOMES CHATTERTON ROAD CONTINUE ALONG CHATTERTON ROAD BEARING RIGHT AROUND THE TRAFFIC CIRCLE INTO TOWN BUSH ROAD, CONTINUE ALONG TOWN BUSH ROAD TO ITS JUNCTION WITH THE N3 ON RAMP AT THIS JUNCTION BEAR RIGHT AND CONTINUE ALONG THE N3 ON RAMP BEARING LEFT ONTO THE N3, CONTINUE ALONG THE N3 TO ITS JUNCTION WITH THE MOOI RIVER OFF RAMP (MAGISTERIAL DISTRICT OF LIONS RIVER) AT THIS JUNCTION TURN LEFT AND CONTINUE ALONG THE MOOI RIVER OFF RAMP TO ITS JUNCTION WITH THE MAIN MOOI RIVER \ GREYTOWN ROAD (R622), AT THIS JUNCTION TURN LEFT AND CONTINUE ALONG THE MAIN MOOI RIVER \ GREYTOWN ROAD (R622) TO ITS JUNCTION WITH THE MOOI RIVER \ HOWICK ROAD (R103) AT THIS JUNCTION TURN RIGHT AND CONTINUE ALONG THE MOOI RIVER \ HOWICK ROAD (R103) TURNING LEFT INTO THE MOOI RIVER HIGHWAY GARAGE. FROM THE MOOI RIVER HIGHWAY GARAGE TURN RIGHT INTO THE MOOI RIVER \ HOWICK ROAD (R103), AND CONTINUE ALONG THE MOOI RIVER \ HOWICK ROAD (R103) TO ITS JUNCTION WITH THE MAIN MOOI RIVER \ GREYTOWN ROAD (R622) AT THIS JUNCTION TURN LEFT AND CONTINUE ALONG THE MAIN MOOI RIVER \ GREYTOWN ROAD (R622) TO ITS JUNCTION WITH THE N3 ON RAMP AT THIS JUNCTION TURN LEFT AND CONTINUE ALONG THE N3 ON RAMP BEARING LEFT ONTO THE N3, CONTINUE ALONG THE N3 BEARING LEFT INTO MCKECHNIE STREET HARRISMITH (MAGISTERIAL DISTRICT OF HARRISMITH) CONTINUE ALONG MCKECHNIE STREET BEARING LEFT INTO THE HARRISMITH TERMINAL POINT. FROM THE HARRISMITH TERMINAL POINT RETURN ALONG MCKECHNIE STREET BEARING LEFT INTO THE N3, CONTINUE ALONG THE N3 TO ITS JUNCTION WITH THE R103 AT THE BALFOUR INTERCHANGE. AT THIS JUNCTION BEAR LEFT AND CONTINUE ALONG THE R103 TO ITS JUNCTION WITH THE R23, AT THIS JUNCTION TURN LEFT AND CONTINUE ALONG THE R103 TO ITS JUNCTION WITH THE N3 AT THE OLD BARN INTERCHANGE, AT THIS JUNCTION BEAR RIGHT ONTO THE N3 AND CONTINUE ALONG THE N3 TO ITS JUNCTION WITH THE M2 AT THIS JUNCTION BEAR LEFT AND CONTINUE ALONG THE M2 TO ITS JUNCTION WITH THE BENROSE GLIDE OFF, AT THIS JUNCTION BEAR LEFT AND CONTINUE ALONG THE BENROSE GLIDE OFF TO ITS JUNCTION WITH RUVEN ROAD, AT THIS JUNCTION TURN RIGHT AND CONTINUE ALONG RUVEN ROAD TO ITS JUNCTION WITH MAIN REEF ROAD AT THIS JUNCTION TURN LEFT AND CONTINUE ALONG MAIN REEF ROAD TO ITS JUNCTION WITH WOLHUTER STREET, AT THIS JUNCTION BEAR LEFT AND CONTINUE ALONG WOLHUTER STREET TO ITS JUNCTION WITH END STREET, AT THIS JUNCTION TURN RIGHT AND CONTINUE ALONG END STREET TO ITS JUNCTION WITH SIEMERT ROAD, AT THIS JUNCTION BEAR RIGHT AND CONTINUE ALONG SIEMERT ROAD TO ITS JUNCTION WITH MOSELEY STREET, AT THIS JUNCTION TURN LEFT INTO MOSELEY STREET AND CONTINUE ALONG MOSELEY STREET TO ITS JUNCTION WITH END STREET, AT THIS JUNCTION TURN RIGHT AND CONTINUE ALONG END STREET TO ITS JUNCTION WITH JEPPE STREET, AT THIS JUNCTION TURN LEFT INTO JEPPE STREET AND CONTINUE ALONG JEPPE STREET TO ITS JUNCTION WITH WANDERERS STREET, AT THIS JUNCTION TURN RIGHT AND CONTINUE ALONG WANDERERS STREET, TO ITS JUNCTION WITH SMIT STREET, AT THIS JUNCTION TURN RIGHT AND CONTINUE ALONG SMIT STREET TO ITS JUNCTION WITH KLEIN STREET, AT THIS JUNCTION TURN RIGHT AND CONTINUE ALONG KLEIN STREET TURNING LEFT INTO THE NOORD STREET TERMINAL POINT. FROM THEN NOORD STREET TERMINAL POINT CONTINUE THROUGH THE TERMINAL TO ITS JUNCTION WITH THE TWIST STREET BUS LANE AT THIS JUNCTION TURN LEFT AND CONTINUE ALONG THE TWIST STREET BUS LANE TO ITS JUNCTION WITH WOLMARANS STREET AT THIS JUNCTION TURN LEFT AND CONTINUE ALONG WOLMARANS STREET (WHICH BECOMES VILJOEN STREET), CONTINUE ALONG VILJOEN STREET (WHICH BECOMES SMIT STREET) CONTINUE ALONG SMIT STREET TO ITS JUNCTION WITH THE M1, AT THIS JUNCTION TURN RIGHT AND BEAR LEFT ONTO THE M1 AND CONTINUE ALONG THE M1 TO ITS JUNCTION WITH THE SOWETO GLIDE OFF AT THIS JUNCTION TURN RIGHT AND CONTINUE ALONG THE OLD POTCHEFSTROOM ROAD TO THE BARAGWANATH HOSPITAL TERMINAL POINT SITUATED IN SOWETO TOWNSHIP, JOHANNESBURG IN THE MAGISTERIAL DISTRICT OF JOHANNESBURG TURN LEFT AND CONTINUE ALONG THE OLD POTCHEFSTROOM ROAD TO ITS JUNCTION WITH ROODEPOORT ROAD, AT THIS JUNCTION TURN RIGHT AND CONTINUE ALONG ROODEPOORT ROAD BEARING LEFT INTO IKWEZI DRIVE CONTINUE ALONG IKWEZI DRIVE WHICH BECOMES DOBSONVILLE ROAD, CONTINUE ALONG DOBSONVILLE ROAD TO ITS JUNCTION WITH MAIN REEF ROAD (R41) AT THIS JUNCTION TURN LEFT AND CONTINUE ALONG MAIN REEF ROAD (R41) WHICH BECOMES RANDFONTEIN ROAD, CONTINUE ALONG RANDFONTEIN ROAD TURNING RIGHT INTO THE TERMINAL POINT SITUATED IN FRONT OF ROBINSONS EATING HOUSE, IN RANDFONTEIN WHICH IS SITUATED IN THE MAGISTERIAL DISTRICT OF RANDFONTEIN.</p> <p>ALTERNATIVELY ROUTES TO BE PRESCRIBED BY THE RELEVANT LOCAL AUTHORITY.</p> <p>ROUTE THE CONVEYANCE OF PASSENGERS AND THEIR PERSONAL EFFECTS: RETURN JOURNEY FROM THE TERMINAL POINT SITUATED IN FRONT OF ROBINSONS EATING HOUSE IN RANDFONTEIN WHICH IS SITUATED IN THE MAGISTERIAL DISTRICT OF RANDFONTEIN TURN LEFT INTO RANDFONTEIN ROAD AND CONTINUE ALONG RANDFONTEIN ROAD WHICH BECOMES MAIN REEF ROAD (R41) CONTINUE ALONG MAIN REEF ROAD TO ITS JUNCTION WITH DOBSONVILLE ROAD, AT THIS JUNCTION TURN RIGHT AND CONTINUE ALONG</p>



transport

Department:
Transport
Province of KwaZulu-Natal

GAZETTE

LGKZNG43-2020-FEB

REGION: ALL

DOBSONVILLE ROAD, BEARING LEFT INTO IKWEZI DRIVE, CONTINUE ALONG IKWEZI DRIVE WHICH BECOMES ROODEPOORT ROAD, CONTINUE ALONG ROODEPOORT ROAD TO ITS JUNCTION WITH THE OLD POTCHEFSTROOM ROAD AT THIS JUNCTION TURN LEFT AND CONTINUE ALONG THE OLD POTCHEFSTROOM ROAD BEARING LEFT INTO THE BARAGWANATH HOSPITAL TERMINAL POINT, SITUATED IN SOWETO TOWNSHIP, JOHANNESBURG II THE MAGISTERIAL DISTRICT OF JOHANNESBURG.

FROM THE BARAGWANATH HOSPITAL TERMINAL POINT SITUATED IN SOWETO TOWNSHIP JOHANNESBURG, CONTINUE ALONG THE OLD POTCHEFSTROOM ROAD TO ITS JUNCTION WITH THE M1, AT THIS JUNCTION TURN LEFT AND CONTINUE ALONG M1 TO ITS JUNCTION WITH THE BRAAMFONTEIN GLIDE OFF, AT THIS JUNCTION BEAR LEFT AND CONTINUE ALONG THE BRAAMFONTEIN GLIDE OFF TO ITS JUNCTION WITH SMIT STREET AT THIS JUNCTION TURN LEFT AND CONTINUE ALONG SMIT STREET TO ITS JUNCTION WITH KLEIN STREET, AT THIS JUNCTION TURN RIGHT AND CONTINUE ALONG KLEIN STREET BEARING LEFT INTO THE NOORD STREET TERMINAL POINT. FROM THE NOORD STREET TERMINAL POINT CONTINUE THROUGH THE TERMINAL TO ITS JUNCTION WITH THE TWIST STREET BUS LANE AT THIS JUNCTION TURN RIGHT AND CONTINUE ALONG TWIST STREET BUS LANE, TO ITS JUNCTION WITH PLEIN STREET, AT THIS JUNCTION TURN RIGHT AND CONTINUE ALONG PLEIN STREET TO ITS JUNCTION WITH EDITH CAVELL STREET, AT THIS JUNCTION TURN LEFT AND CONTINUE ALONG EDITH CAVELL STREET TO ITS JUNCTION WITH BREE STREET, AT THIS JUNCTION TURN LEFT AND CONTINUE ALONG BREE STREET TO ITS JUNCTION WITH END STREET, AT THIS JUNCTION TURN LEFT AND CONTINUE ALONG END STREET TO ITS JUNCTION WITH ROCKEY STREET AT THIS JUNCTION TURN RIGHT AND CONTINUE ALONG ROCKEY STREET TO ITS JUNCTION WITH VAN BEEK STREET, AT THIS JUNCTION TURN RIGHT AND CONTINUE ALONG VAN BEEK STREET TO ITS JUNCTION WITH BEACON ROAD, AT THIS JUNCTION TURN LEFT AND CONTINUE ALONG BEACON ROAD TO ITS JUNCTION WITH PAGE AND SHORE STREETS, AT THIS JUNCTION TURN RIGHT AND CONTINUE ALONG PAGE STREET TO ITS JUNCTION WITH MARKET STREET, AT THIS JUNCTION TURN LEFT AND CONTINUE ALONG MARKET STREET TO ITS JUNCTION WITH BETTY STREET, AT THIS JUNCTION TURN RIGHT AND CONTINUE ALONG BETTY STREET TO ITS JUNCTION WITH WOLHUTER STREET, AT THIS JUNCTION BEAR LEFT INTO MAIN REEF ROAD, AND CONTINUE ALONG MAIN REEF ROAD TO ITS JUNCTION WITH M2, AT THIS JUNCTION TURN RIGHT AND CONTINUE ALONG THE M2 TO ITS JUNCTION WITH THE N3 GLIDE OFF, AT THIS JUNCTION BEAR LEFT ONTO THE N3 AND CONTINUE ALONG THE N3 TO ITS JUNCTION WITH THE R554, AT THIS JUNCTION TURN LEFT AND CONTINUE ALONG THE R554 TO ITS JUNCTION WITH R103, AT THIS JUNCTION TURN RIGHT AND CONTINUE TO ITS JUNCTION WITH THE N8 AT THE BALFOUR INTERCHANGE, AT THIS JUNCTION BEAR RIGHT AND CONTINUE ALONG THE N8 TO ITS JUNCTION WITH MC KECHNIE STREET, HARRISMITH (MAGISTERIAL DISTRICT OF HARRISMITH) AT THIS JUNCTION TURN RIGHT AND CONTINUE ALONG MC KECHNIE STREET BEARING LEFT INTO THE HARRISMITH TERMINAL POINT. FROM THE HARRISMITH TERMINAL POINT RETURN ALONG TO MC KECHNIE STREET AND BEARING LEFT ONTO THE N8, CONTINUE ALONG THE N3 TO ITS JUNCTION WITH THE MOOIRIVER OFF RAMP (MAGISTERIAL DISTRICT OF LIONS RIVER) AT THIS JUNCTION BEAR LEFT AND CONTINUE ALONG MOOI RIVER OFF RAMP TO ITS JUNCTION WITH THE MOOI RIVER \ GREYTOWN ROAD (R622), AT THIS JUNCTION TURN RIGHT AND CONTINUE ALONG THE MOOI RIVER\GREYTOWN ROAD (R622) TO ITS JUNCTION WITH THE MOOI RIVER\HOWICK ROAD (R103) AT THIS JUNCTION TURN RIGHT AND CONTINUE ALONG THE MOOI RIVER\HOWICK ROAD (R103) TURNING LEFT INTO THE MOOI RIVER HIGHWAY GARAGE. FROM THE MOOI RIVER HIGHWAY GARAGE TURN RIGHT INTO THE MOOI RIVER\HOWICK ROAD (R103) AND CONTINUE ALONG THE MOOI RIVER\ HOWICK ROAD (R103) TO ITS JUNCTION WITH THE MOOI RIVER\GREYTOWN ROAD (R622) AT THIS JUNCTION TURN LEFT AND CONTINUE ALONG THE MOOI RIVER\GREYTOWN ROAD (R622) TO ITS JUNCTION WITH THE N3 ON RAMP, AT THIS JUNCTION TURN RIGHT AND CONTINUE ALONG THE N3 ON RAMP BEARING LEFT ONTO THE N3, CONTINUE ALONG THE N3 TO ITS JUNCTION WITH THE BOSHOFF STREET OFF RAMP (MAGISTERIAL DISTRICT OF PIETERMARITZBURG) AT THIS JUNCTION TURN LEFT AND CONTINUE ALONG THE BOSHOFF STREET OFF RAMP TO ITS JUNCTION WITH TOWN BUSH ROAD AT THIS JUNCTION BEAR LEFT AND CONTINUE ALONG TOWN BUSH ROAD BEARING RIGHT AROUND THE TRAFFIC CIRCLE INTO CHATTERTON ROAD, CONTINUE ALONG CHATTERTON ROAD WHICH BECOMES BOSHOFF STREET, CONTINUE ALONG BOSHOFF STREET TO ITS JUNCTION WITH PIETERMARITZ STREET, AT THIS JUNCTION TURN RIGHT AND CONTINUE ALONG PIETERMARITZ STREET TO ITS JUNCTION WITH COMMERCIAL ROAD, AT THIS JUNCTION TURN LEFT AND CONTINUE ALONG COMMERCIAL ROAD TO ITS JUNCTION WITH LONGMARKET STREET, AT THIS JUNCTION TURN LEFT AND CONTINUE ALONG LONGMARKET STREET TO ITS JUNCTION WITH EAST STREET AT THIS JUNCTION TURN RIGHT AND CONTINUE ALONG EAST STREET WHICH BECOMES ECHO ROAD, CONTINUE ALONG ECHO ROAD BEARING LEFT INTO OHRTMANN ROAD, CONTINUE ALONG OHRTMANN ROAD TO ITS JUNCTION WITH THE N3 ON RAMP AT THIS JUNCTION TURN RIGHT AND CONTINUE ALONG THE ON RAMP TO ITS JUNCTION WITH THE N3, AT THIS JUNCTION BEAR LEFT AND CONTINUE ALONG THE N3 TO ITS JUNCTION WITH THE MARIANHILL INTERCHANGE, AT THIS JUNCTION TURN LEFT AND CONTINUE ALONG THE MARIANHILL INTERCHANGE TO ITS JUNCTION WITH RICHMOND ROAD, AT THIS JUNCTION TURN LEFT AND CONTINUE ALONG RICHMOND ROAD TO ITS JUNCTION WITH OLD MAIN ROAD, AT THIS JUNCTION TURN RIGHT AND CONTINUE ALONG OLD MAIN ROAD TO ITS JUNCTION WITH STAPLETON ROAD, AT THIS JUNCTION TURN RIGHT AND CONTINUE ALONG STAPLETON ROAD TO THE N3 ON RAMP AT THIS JUNCTION TURN LEFT AND CONTINUE ALONG THE N3 ON RAMP BEARING LEFT ONTO THE N3, CONTINUE ALONG THE N3 WHICH ON ENTERING DURBAN BECOMES THE WESTERN FREEWAY. CONTINUE ALONG THE WESTERN FREEWAY BEARING LEFT INTO OLD DUTCH ROAD, CONTINUE ALONG OLD DUTCH ROAD, WHICH BECOMES ALICE STREET, CONTINUE ALONG ALICE STREET TO ITS JUNCTION WITH CROSS STREET, AT THIS JUNCTION TURN LEFT AND CONTINUE ALONG CROSS STREET TO ITS JUNCTION WITH CARLISLE STREET AT THIS JUNCTION TURN LEFT AND CONTINUE ALONG CARLISLE STREET TO ITS JUNCTION WITH CENTENARY ROAD TO THE CENTENARY ROAD TERMINAL POINT SITUATED IN CENTENARY ROAD DURBAN IN THE MAGISTERIAL DISTRICT OF DURBAN.

ALTERNATIVELY ROUTES TO BE PRESCRIBED BY THE RELEVANT LOCAL AUTHORITY.

SUBJECT TO THE CONDITION THAT THIS TRANSPORTATION MAY BE CONDUCTED ONLY BY MEANS OF A SINGLE DECKER BUS WITH A SEATING CAPACITY OF NOT LESS THAN SIXTY PASSENGERS AND
SUBJECT TO THE RESTRICTION THAT NO INTERMEDIATE PERSONS BE CONVEYED BETWEEN BARAGWANATH AND LERATONG HOSPITAL ON THE FORWARD AND RETURN TRIPS
ROUTE

THE CONVEYANCE OF PASSENGERS AND THEIR PERSONAL EFFECTS:

FROM THE CENTENARY ROAD TERMINAL POINT CONTINUE ALONG CENTENARY ROAD WHICH ON CROSSING ALICE STREET, BECOMES MARKET ROAD, CONTINUE ALONG MARKET ROAD TO ITS JUNCTION WITH LEOPOLD STREET, AT THIS JUNCTION TURN RIGHT AND CONTINUE ALONG LEOPOLD STREET CROSSING THE WARWICK AVENUE AND CANNONGATE ROAD INTERSECTIONS. JOIN THE N8 AND CONTINUE ALONG THE N3 TO THE OHRTMANN ROAD OFF RAMP (PIETERMARITZBURG), AT THIS JUNCTION TURN LEFT AND CONTINUE ALONG OHRTMANN ROAD TO ITS JUNCTION WITH ECHO ROAD AT THIS JUNCTION, TURN RIGHT AND CONTINUE ALONG ECHO ROAD BEARING LEFT INTO EAST STREET, CONTINUE ALONG EAST STREET TO THE EAST STREET TERMINAL POINT. FROM THE TERMINAL POINT, RETURN ALONG EAST STREET TO ITS JUNCTION WITH CHURCH STREET, AT THIS JUNCTION TURN LEFT AND CONTINUE ALONG CHURCH STREET TO THE N3 ON RAMP, AT THIS JUNCTION TURN LEFT AND CONTINUE ALONG THE ON RAMP TO ITS JUNCTION WITH THE N3, AT THIS JUNCTION TURN LEFT AND CONTINUE ALONG THE N3 TO THE MOOIRIVER PLAZA TURN OFF, AT THIS JUNCTION TURN LEFT AND CONTINUE TO THE MOOIRIVER HIGHWAY GARAGE, FROM THE MOOIRIVER HIGHWAY GARAGE RETURN TO THE MOOIRIVER PLAZA AND JOIN N3. PROCEED PAST TUGELA TOLL TO HARRISMITH AND THEN RIGHT INTO MCKEHNIE STREET PAST SIR HENRY MOTEL INTO HARRISMITH BUS RANK. FROM HARRISMITH BUS RANK CONTINUE ALONG MCKEHNIE STREET TO JOIN N3 AND TO CONTINUE ALONG THE N3 TO JOIN THE M2 WEST AND CONTINUE ALONG THE M2 WEST TO JOIN THE M2 SOUTH AND THEN CONTINUE VIA THE SHORTEST ROUTE TO THE BARAGWANATH HOSPITAL FROM THE BARAGWANATH HOSPITAL TERMINAL POINT WHICH IS SITUATED IN THE MAGISTERIAL DISTRICT OF JOHANNESBURG TURN LEFT AND CONTINUE ALONG THE OLD POTCHEFSTROOM ROAD TO ITS JUNCTION WITH ROODEPOORT ROAD, AT THIS JUNCTION TURN RIGHT AND CONTINUE ALONG ROODEPOORT ROAD BEARING LEFT INTO IKWEZI DRIVE, CONTINUE ALONG IKWEZI DRIVE WHICH BECOMES DOBSONVILLE ROAD, CONTINUE ALONG DOBSONVILLE ROAD TO ITS JUNCTION WITH MAIN REEF ROAD (R41) WHICH BECOMES RANDFONTEIN ROAD, CONTINUE ALONG RANDFONTEIN ROAD TURNING RIGHT INTO THE TERMINAL POINT SITUATED IN FRONT OF ROBINSONS EATING HOUSE, IN RANDFONTEIN WHICH IS SITUATED IN THE MAGISTERIAL DISTRICT OF RANDFONTEIN AND RETURN TO DURBAN VIA THE ROUTE DESCRIBED ABOVE IN REVERSE.

SUBJECT TO THE CONDITION THAT THIS TRANSPORTATION MAY BE CONDUCTED ONLY BY MEANS OF A SINGLE DECKER BUS WITH A SEATING CAPACITY OF NOT LESS THAN SIXTY PASSENGERS AND
SUBJECT TO THE RESTRICTION THAT NO INTERMEDIATE PERSONS BE CONVEYED BETWEEN BARAGWANATH AND LERATONG HOSPITAL ON THE FORWARD AND RETURN TRIPS.

ROUTE

FROM THE TERMINAL POINT SITUATED AT THE STAR OF THE SEA ON ROAD ZD1847 (MAGISTERIAL DISTRICT OF INGWAVUMA) VIA MKUZE (MAGISTERIAL DISTRICT OF UBOMBO) PONGOLA, PIET RETIEF, ERMELO, BETHAL, TRICHARDT, KINROSS, LEANDRA, DEVON, SPRINGS, JOHANNESBURG, RANDFONTEIN.

INWARD JOURNEY

FROM THE TERMINAL POINT SITUATED AT THE STAR OF THE SEA ON ROAD ZD1847 IN THE (MAGISTERIAL DISTRICT OF INGWAVUMA) CONTINUE ALONG THIS ROAD PAST MANGUZI HOSPITAL TO THE POINT WHERE THIS ROAD BECOMES 5221/2, PROCEED ALONG THIS ROAD 5221/2 TO THE POINT WHERE THIS ROAD BECOMES 5221 CONTINUE ALONG ROAD 5221 TO ITS JUNCTION WITH N2 AND AT THIS JUNCTION TURN TO THE LEFT JOINING N2



transport

Department:
Transport
Province of KwaZulu-Natal

GAZETTE

LGKZNG43-2020-FEB

REGION: ALL

AND PROCEED ALONG N2 TO ITS JUNCTION WITH ROAD ZM 234 AND AT THIS JUNCTION TURN LEFT AND PROCEED ALONG ROAD ZM234 TO ITS JUNCTION WITH MAIN STREET. AT THIS JUNCTION KEEP LEFT AND PROCEED ALONG MAIN STREET TO ITS JUNCTION WITH STATION STREET. AT THE JUNCTION, TURN TO THE RIGHT AND LEFT INTO KUMZE BUS RANK, SITUATED OPPOSITE MKUZE SHOPPING CENTRE (MAGISTERIAL DISTRICT OF UBOMBO).

FROM THIS POINT CROSS STATION STREET THUS JOINING MAIN STREET AND CONTINUE ALONG MAIN STREET TO ITS JUNCTION WITH ROAD ZM234. AT THIS JUNCTION TURN RIGHT JOINING ROAD ZM234 AND PROCEED ALONG ROAD ZM234 TO ITS JUNCTION WITH N2. AT THIS POINT TURN RIGHT AND PROCEED ALONG N2 TO ITS JUNCTION WITH UNNAMED ROAD AND AT THIS POINT TURN RIGHT AND PROCEED TO GOLELA BORDER GATE OF SWAZILAND.

FROM GOLELA BORDER GATE OF SWAZILAND PROCEED ALONG THE UNNAMED ROAD TO ITS JUNCTION WITH N2. AT THIS JUNCTION TURN RIGHT JOINING N2 AND PROCEED ALONG N2 WHICH BECOMES R29 TO THE POINT OPPOSITE NEXT TO PONGOLA SOUTH AFRICAN TRANSPORT SERVICES. FROM THE POINT OPPOSITE NEXT TO PONGOLA SOUTH AFRICAN TRANSPORT SERVICES CONTINUE ALONG R29 PAST ITSHELEJUBA HOSPITAL, MAHAMBIA TURN OFF TO SWAZILAND BORDER, PAULPIETERSBURG TURN OFF PROCEED ALONG R29 AND ENTER PIET RETIEF. UPON ENTERING PIET RETIEF OPPOSITE HOSPITAL TURN LEFT INTO GERHARD BUHMER STREET LEFT INTO MOHAMMEDIA STREET, LEFT INTO BUS RANK. EXIT RANK RIGHT INTO BADAT STREET, LEFT INTO MANSOOR STREET, RIGHT INTO GERHARD BUHMER STREET LEFT INTO R29. UPON ENTERING TOWN KEEP LEFT WHERE ROAD R29 BECOMES BRAND STREET AND TURN RIGHT INTO MARK STREET CROSS KRUGER STREET AND PROCEED ALONG MARK STREET TO ITS JUNCTION WITH THEO MCKE STREET, AT THIS JUNCTION TURN TO THE RIGHT AND PROCEED ALONG THEO MCKE STREET TO ITS JUNCTION WITH PREMIER STREET. AT THIS POINT TURN LEFT JOINING PREMIER STREET WHICH BECOMES R29/N17 CONTINUE ALONG THIS ROAD PAST ISWEPE, PERDEKOP TURN OFF PAST SHEEPMOOR TURN OFF AND ENTER ERMELO WHERE ROAD R29/N17 BECOMES VOORTREKKER STREET. TURN RIGHT INTO BORDER STREET LEFT INTO WEDGEWOOD ROAD, RIGHT INTO SLUITER STREET LEFT INTO OOSTHUISE STREET TO BETHAL ROAD. CROSS BETHAL ROAD INTO NELSPAN ROAD LEFT INTO MERCURY AVENUE INTO BUS RANK, EXIT RANK INTO MERCURY AVENUE RIGHT INTO NELSPAN ROAD TO BETHAL ROAD, LEFT ON R29/N17 TO BETHAL PAST DAVEL TURN OFF ENTER BETHAL WHERE R29/N17 BECOMES SCHEEPERS STREET. CONTINUE ALONG THIS ROAD, RIGHT INTO KERK STREET LEFT INTO THE RANK. EXIT RANK RIGHT INTO KERK STREET, RIGHT INTO SCHEEPERS STREET, RIGHT INTO CLERCQ STREET, LEFT INTO DAMWAL STREET TO THE STOP STREET. TURN RIGHT INTO EEUFEES STREET TO THE R29/N17 TURN - OFF. TURN LEFT ONTO R29/N17 AND CONTINUE ALONG THIS ROAD TO RICHARDT. CONTINUE THROUGH TRICHARDT ON R29/N17 TO KINROSS. CONTINUE THROUGH KINROSS ON R29/N17 TO LEANDRA. CONTINUE THROUGH LEANDRA ON R29/N17 TO DEVON, CONTINUE THROUGH DEVON THROUGH DELMASINIGEL INTERSECTION AND CONTINUE ALONG THIS ROAD INTO SPRINGS WHERE THIS ROAD BECOMES ERMELO ROAD, CONTINUE ALONG ERMELO ROAD LEFT INTO ANCHOR ROAD RIGHT ONTO N17 TOLLROAD. CONTINUE WITH N17 UNTIL THE PRETORIA ROODEPOORT OFF RAMP. TURN LEFT AND JOIN THE N8 TOWARDS JOHANNESBURG CONTINUE ALONG THIS ROAD PAST R33 CLEVELAND ROAD AND THEN TURN LEFT INTO R29 WHICH BECOMES MAIN REEF ROAD PROCEED ALONG THIS ROAD PAST DENVER AND GEORGE GOCH HOSTELS PROCEED ALONG MAIN REEF ROAD WHICH BECOMES WOLHUTER STREET CONTINUE ALONG WOLHUTER PAST JEPPE HOSTELS CROSS MARITZBURG STREET AND TURN RIGHT INTO END STREET PROCEED ALONG END STREET CROSS ANDERSON, FOX, COMMISSIONER, MARKET AND PRESIDENT STREET AND THEN TURN LEFT INTO MOSELEY STREET AND RIGHT INTO END STREET AGAIN AND THEN LEFT INTO JEPPE STREET CROSS THEN CROSS NUGGET, GOUD, MOOIST, TROYNE AND DELVERS STREETS AND THEN TURN RIGHT IN VAN WELIGH STREET AND THEN JOIN KLEIN STREET PROCEED ALONG KLEIN STREET TO DIPLOMAT HOTEL SITUATED ON KLEIN STREET IN THE (MAGISTERIAL DISTRICT OF WITWATERSRAND).

FROM DIPLOMAT HOTEL SITUATED ON KLEIN STREET IN THE (MAGISTERIAL DISTRICT OF WITWATERSRAND) PROCEED ALONG KLEIN STREET PAST DELVASS STREET AND THEN CROSS NOORD STREET AND TURN LEFT INTO WOLMARANS STREET THEN CROSS RISSIK, HARRISON, BICCARD STREETS AND CONTINUE ALONG WALMARANS STREET WHICH BECOMES SMITH STREET CONTINUE ALONG SMITH STREET TO ITS OFF RAMP WITH ROAD M1 AND THEN JOIN M1 HIGHWAY TO SOWETO. CONTINUE ALONG M1 TO ITS OFF RAMP WITH HIGHWAY M68 AND AT THIS OFF RAMP JOIN M68 AND CONTINUE WITH M68 TO ITS JUNCTION WITH OLD POTCHEFSTROOM ROAD. AT THIS JUNCTION TURN RIGHT INTO OLD POTCHEFSTROOM ROAD UNTIL REACHING BARAGWANATH HOSPITAL SITUATED ON OLD POTCHEFSTROOM ROAD IN THE (MAGISTERIAL DISTRICT OF WITWATERSRAND). FROM BARAGWANATH HOSPITAL SITUATED ON OLD POTCHEFSTROOM ROAD CONTINUE ALONG POTCHEFSTROOM ROAD TO ITS JUNCTION WITH ROAD R559 AND PROCEED ALONG THAT ROAD WHICH BECOMES RANDFONTEIN MAIN ROAD, CONTINUE TO EAGLE LINER BUS DEPOT SITUATED IN CHEVROLET STREET RANDFONTEIN.

ROUTE

OUTWARD JOURNEY

THE OUTWARD JOURNEY WILL BE UNDERTAKEN IN THE REVERSE DIRECTION OF THE INWARD JOURNEY.

SUBJECT TO THE RESTRICTION THAT NO INTERMEDIATE PASSENGERS BE PICKED UP OR SET DOWN BETWEEN BETHAL, TRICHARDT, KINROSS, LEANDRA, DEVON, ERMELO, DAVEL AND PIET RETIEF

AND

SUBJECT TO THE FURTHER RESTRICTION THAT ABOVE CONVEYANCE MAY ONLY BE UNDERTAKEN BY MEANS OF A SINGLE DECK VEHICLE, THE SEATING CAPACITY OF WHICH IS NOT LESS THAN SIXTY FIVE PASSENGERS.

CHARTER SERVICE

1. FROM 150 ABERDARE DRIVE, PHOENIX INDUSTRIAL PARK TO ANY POINT WITHIN THE REPUBLIC OF SOUTH AFRICA AND RETURN
2. FROM AIRPORT WITHIN THE REPUBLIC OF SOUTH AFRICA TO SUCH POINTS WITHIN THE REPUBLIC OF SOUTH AFRICA AND RETURN

ANNEXURE A2

ROUTE 1

ANNIEVALE VIA BARAGWANATH HOSPITAL TO RANDFONTEIN VIA IKWEZI

THE CONVEYANCE OF PASSENGERS AND THEIR PERSONAL EFFECTS:

FORWARD JOURNEY

FROM ANNIEVALE DEPOT ON THE FARM ANNIE9798, NELLIE 8853, KILKEEL 9132, THIRST 11196, MOY 7549, FAIRBREESE 9210 AND 9884, BLACK-BANK 8715, GREENOCK 8818, SPRINGBOKLAAGTE 9666, DONKER 8455, SURREY 7936, SPOOKMILL 4273 NAAS 8776 CROSS MAGISTERIAL BOUNDARY OF NEWCASTLE AND PROCEED THROUGH KLIPBANK 7943, BIRKENSTOCK 3733, PADDASCHOOL 9096, GROOTGELUK 8534, LEKKERWATER 3732, INVERNNESS 8299 AND INTO OSIZWENI TOWNSHIP (MOUNTAINVIEW8770) VIA TOP RAMP TO OSIZWENI DEPOT GATE. FROM OSIZWENI DEPOT GATE VIA MKHANYA STORE AND FOUR ROOMS UP TO THE JUNCTION WITH ROAD483 ON THE FARM JAKKALSPAN8775, TURN LEFT AND PROCEED ALONG ROAD 483 ONTO THE MADADENI JUNCTION SITUATED ON THE FARM SHUTTLEWORTH9504, TURN RIGHT AND PROCEED VIA MADADENI HOSPITAL, MADADENI CHECKERS, SECTION ONE AND KWAZULU POLICE STATION AND UP TO THE JUNCTION WITH ROAD483, TURN RIGHT AND PROCEED ALONG TO THE JUNCTION WITH ROAD 410 TURN RIGHT AND PROCEED ALONG AND JOIN PROVINCIAL ROAD1/13 (R23) CONTINUE ALONG THROUGH CHARLESTOWN CROSS THE MAGISTERIAL BOUNDARY OF VOLKSRUST AND THE BORDER OF TRANSVAAL AND NATAL PROCEED INTO VOLKSRUST ALONG LAINGSNEK ROAD, TURN LEFT INTO JOUBERT STREET, RIGHT INTO DAN PIENAAR STREET WHICH THEN BECOMES PROVINCIAL ROAD4 (R23) CONTINUE ALONG PAST PERDEKOP THROUGH MAGISTERIAL DISTRICT OF STANDERTON AND PROCEED INTO STANDERTON ALONG BOTHA STREET, LEFT JOIN HANDEL STREET RIGHT INTO VRY STREET, RIGHT INTO BURGER STREET TO THE BUS TERMINUS, CONTINUE FROM THE BUS TERMINUS ALONG BURGER STREET TURN RIGHT INTO LOMBARD STREET, LEFT INTO PROVINCIAL MAIN ROAD NUMBER 4 (R23) AND PROCEED ALONG THROUGH THE MAGISTERIAL DISTRICTS OF GREYLINGSTAD AND BALFOUR TO THE JUNCTION WITH THE N8. PROCEED INTO THE MAGISTERIAL DISTRICT OF HEIDELBERG ALONG ROAD R103 JOIN SCHOEMAN STREET, TURN LEFT AND PROCEED ALONG VOORTREKKER STREET TO THE HEIDELBERG BUS TERMINUS. FROM THE TERMINUS PROCEED ALONG VOORTREKKER STREET TO VILJOEN STREET TURN LEFT AND PROCEED TO POORTHIE ROAD TURN LEFT AND PROCEED ALONG TO THE NIGEL ROAD R51 TURN RIGHT AND PROCEED ALONG TO THE N8 OFF-RAMP, TURN LEFT AND JOIN THE N3, PROCEED ALONG THE N3 TO THE JUNCTION WITH VEREENIGING ROAD IN THE MAGISTERIAL DISTRICT OF ALBERTON TURN LEFT AND PROCEED ALONG VEREENIGING ROAD, TURN RIGHT INTO COMBRINK STREET PROCEED TO PUTCO BUS STATION.

RETURN VIA THE SAME ROUTE TO VEREENIGING ROAD TURN LEFT AND PROCEED TO HEIDELBERG ROAD (R03), TURN LEFT AND PROCEED ALONG VOORTREKKER ROAD, RE-JOIN HEIDELBERG ROAD (R103) AND PROCEED ALONG TO VICKERS ROAD IN THE MAGISTERIAL DISTRICT OF JOHANNESBURG AND TURN RIGHT, PROCEED ALONG AND JOIN RUVEN ROAD AND PROCEED TO JUNCTION WITH MAIN REEF ROAD, TURN RIGHT AND PROCEED TO PLANTASIE ROAD TURN RIGHT AND PROCEED TO SANDBERG ROAD, TURN RIGHT AND PROCEED TO DENVER HOSTEL. FROM DENVER HOSTEL PROCEED ALONG SANDBERG ROAD TO KRUGER STREET AND TURN RIGHT PROCEED TO MAIN REEF ROAD AND TURN LEFT AND PROCEED TO WOLHUTER STREET, TURN LEFT AND PROCEED TO WOLHUTER'S MEN'S HOSTEL.

PROCEED ALONG WOLHUTER STREET, TURN RIGHT AND JOIN CITY AND SUBURBAN ROAD, TURN LEFT INTO DURBAN STREET, TURN RIGHT INTO END STREET AND JOIN SIEMERT ROAD, PROCEED TO MOSELEY, TURN LEFT, PROCEED TO END STREET, TURN RIGHT, TURN LEFT INTO JEPPE STREET, LEFT INTO SIMMONDS STREET, RIGHT INTO TRUMP STREET; LEFT INTO BOOSENS STREET JOIN KIMBERLEY ROAD (R29), TURN RIGHT INTO POTCHEFSTROOM ROAD AND PROCEED TO PUTCO BUS STATION AT BARAGWANATH HOSPITAL.

FROM THE BARAGWANATH HOSPITAL TERMINAL POINT WHICH IS SITUATED IN THE MAGISTERIAL DISTRICT OF JOHANNESBURG TURN LEFT AND CONTINUE ALONG THE OLD POTCHEFSTROOM ROAD TO ITS JUNCTION WITH ROODEPOORT ROAD, AT THIS JUNCTION TURN RIGHT AND CONTINUE ALONG ROODEPOORT ROAD BEARING LEFT INTO IKWEZI DRIVE, CONTINUE ALONG IKWEZI DRIVE WHICH BECOMES DOBSONVILLE ROAD, CONTINUE



transport

Department:
Transport
Province of KwaZulu-Natal

GAZETTE

LGKZNG43-2020-FEB

REGION: ALL

ALONG DOBSONVILLE ROAD TO ITS JUNCTION WITH MAIN REEF ROAD (R41) AT THIS JUNCTION TURN LEFT AND CONTINUE ALONG MAIN REEF ROAD (R41) WHICH BECOMES RANDFONTEIN ROAD, CONTINUE ALONG RANDFONTEIN ROAD TURNING RIGHT INTO THE TERMINAL POINT SITUATED IN FRONT OF ROBINSONS EATING HOUSE, IN RANDFONTEIN WHICH IS SITUATED IN THE MAGISTERIAL DISTRICT OF RANDFONTEIN.

ALTERNATIVELY ROUTES TO BE PRESCRIBED BY THE RELEVANT LOCAL AUTHORITY

RESTRICTION

SUBJECT TO THE CONDITION THAT NO INTERMEDIATE PASSENGERS BE PICKED UP OR SET DOWN BETWEEN BARAGWANATH AND LERATONG HOSPITAL ON BOTH THE FORWARD AND RETURN JOURNEY. BOTH POINTS INCLUSIVE

ROUTE 1

ANNIEVALE VIA BARAGWANATH HOSPITAL TO RANDFONTEIN VIA IKWEZI

THE CONVEYANCE OF PASSENGERS AND THEIR PERSONAL EFFECTS:

RETURN JOURNEY

FROM THE TERMINAL POINT SITUATED IN FRONT OF ROBINSONS EATING HOUSE IN RANDFONTEIN WHICH IS SITUATED IN THE MAGISTERIAL DISTRICT OF RANDFONTEIN TURN LEFT INTO RANDFONTEIN ROAD CONTINUE ALONG RANDFONTEIN ROAD WHICH BECOMES MAIN REEF ROAD (R41) CONTINUE ALONG MAIN REEF ROAD TO ITS JUNCTION WITH DOBSONVILLE ROAD AT THIS JUNCTION TURN RIGHT AND CONTINUE ALONG DOBSONVILLE ROAD, BEARING LEFT INTO LKWEZI DRIVE, CONTINUE ALONG LKWEZI DRIVE WHICH BECOMES ROODEPOORT ROAD, CONTINUE ALONG ROODEPOORT ROAD TO ITS JUNCTION WITH THE OLD POTCHEFSTROOM ROAD AT THIS JUNCTION TURN LEFT AND CONTINUE ALONG THE OLD POTCHEFSTROOM ROAD BEARING LEFT INTO THE BARAGWANATH HOSPITAL TERMINAL POINT SITUATED IN SOWETO TOWNSHIP, JOHANNESBURG IN THE MAGISTERIAL DISTRICT OF JOHANNESBURG.

FROM BARAGWANATH HOSPITAL PROCEED ALONG KIMBERLEY ROAD (R29) JOIN BOOYSENS ROAD, JOIN SAUER STREET, RIGHT INTO BREE STREET, LEFT INTO KING GEORGE STREET, RIGHT INTO NOORD STREET, RIGHT INTO KLEIN STREET TO PUTCO TERMINUS, PROCEED LEFT INTO BREE STREET, LEFT INTO END STREET, RIGHT INTO ROCKEY STREET, JOIN ERROR STREET, RIGHT INTO VAN BEEK STREET TO DOORNFONTEIN TERMINUS, PROCEED LEFT INTO BEACON STREET, RIGHT INTO LOWER PAGE STREET, LEFT INTO MARKET STREET, RIGHT INTO BETTY STREET, LEFT INTO WOLHUTER STREET TO WOLHUTER MEN'S HOSTEL, FROM WOLHUTER MEN'S HOSTEL RETURN ALONG MAIN REEF ROAD TO RUVEN STREET, TURN RIGHT AND PROCEED TO VICKERS ROAD TURN LEFT AND PROCEED TO HEIDELBERG ROAD (R103) TURN LEFT AND PROCEED ALONG HEIDELBERG ROAD TO VEREENIGING ROAD, (MAGISTERIAL DISTRICT OF VEREENIGING), TURN RIGHT AND PROCEED ALONG VEREENIGING ROAD TO COMBRINK STREET, TURN RIGHT AND PROCEED ALONG COMBRINK STREET TO THE PUTCO BUS STATION, RETURN VIA THE SAME ROUTE TO VEREENIGING ROAD, TURN RIGHT AND PROCEED ALONG VEREENIGING ROAD TO THE N8, TURN RIGHT AND PROCEED ALONG N8 TO RL03, TURN RIGHT AND PROCEED ALONG R103 TO VOORTREKKER STREET (MAGISTERIAL DISTRICT OF HEIDELBERG), TURN LEFT AND PROCEED ALONG VOORTREKKER STREET TO THE HEIDELBERG BUS TERMINUS FROM THE BUS TERMINUS PROCEED ALONG VOORTREKKER STREET TO VILJOEN STREET, TURN LEFT AND PROCEED TO POORTHE ROAD TURN LEFT AND PROCEED ALONG TO THE NIGEL ROAD R1 TURN RIGHT AND PROCEED TO THE N3 ON RAMP TURN RIGHT AND JOIN THE N8, PROCEED ALONG THE N3 TO ROAD 4 (R23) TURN LEFT AND PROCEED TO LOMBARD STREET (MAGISTERIAL DISTRICT OF STANDERTON), RIGHT ALONG LOMBARD STREET, LEFT ALONG BURGER STREET TO BUS TERMINUS LEFT ALONG VRY STREET, LEFT ALONG HANDEL STREET, RIGHT ALONG BOTHA STREET WHICH BECOMES ROAD4 (R23) PROCEED ALONG ROAD 4 (R23) WHICH BECOMES DAN PIENAAR STREET ON ENTERING VOLKSRUST PROCEED ALONG DAN PIENAAR STREET TO JOUBERT STREET, LEFT ALONG JOUBERT STREET TO LAINGSNEK ROAD, RIGHT ALONG LAINGSNEK ROAD WHICH BECOMES ROAD 1 (R23) PROCEED ALONG ROAD 1 (R23) WHICH BECOMES ROAD 410 PROCEED ALONG ROAD 410 TO ROAD 483, LEFT ALONG 483, TO THE MADADENI JUNCTION SITUATED ON THE FARM SHUTTLEWORTH9504, TURN LEFT AND PROCEED VIA MADADENI HOSPITAL, MADADENI CHECKERS, SECTION ONE AND KWAZULU POLICE STATION TO THE JUNCTION WITH ROAD 483, TURN LEFT AND PROCEED ALONG 483 TO FARM JAKKALSPAN8775, TURN RIGHT AND PROCEED VIA FOUR ROOMS, MKHANYA STORE TO OSIZWENI DEPOT GATE, FROM OSIZWENI DEPOT PROCEED VIA TOP RANK (MOUNTAIN VIEW8770), LNVERNESS 8299, LEKKERWATER 3732, GROOTGELUK 8534, PADDASCHOOL 9096, BIRKENSTOCK 3733, KLIPBANK 7943 CROSS THE BOUNDARY OF NEWCASTLE THROUGH NAAS 8776 SPOOKMILL 4273, SURREY 7936 DONKER 8455, SPRINGBOKLAAGTE 9666, GREENOCK 8818, BLACKBANK 8715, FAIRBREEZE 9210 AND 9884 MOY 7549, THIRST 11196, KILKEEL 9132, NELLIE 8853 TO THE ANNIEVALE DEPOT ON THE FARM ANNIE9798.

RESTRICTION

SUBJECT TO THE CONDITIONS:

i) THAT NO INTERMEDIATE PASSENGERS MAY BE PICKED UP OR SET DOWN AT INTERMEDIATE STOPS BETWEEN NEWCASTLE AND STANDERTON ON BOTH THE FORWARD OR RETURN JOURNEYS.

ii) THAT NO PASSENGERS MAY BE PICKED UP BETWEEN ALBERTON TERMINUS AND BARAGWANATH HOSPITAL ON THE FORWARD AND RETURN JOURNEYS.

iii) THAT NO INTERMEDIATE PASSENGERS BE PICKED UP OR SET DOWN BETWEEN BARAGWANATH AND LERATONG HOSPITAL ON BOTH THE FORWARD AND RETURN JOURNEY BOTH POINTS INCLUSIVE.

ROUTE 2

ANNIEVALE VIA BARAGWANATH HOSPITAL TO RANDFONTEIN VIA RIFLE RANGE ROAD

PASSENGERS AND THEIR PERSONAL EFFECTS:

FORWARD JOURNEY

FROM ANNIEVALE DEPOT ON THE FARM ANNIE9798, NELLIE 8853, KILKEEL 9132, THIRST 11196, MOY 7549, FAIRBREEZE 9210 AND 9884 BLACK-BANK 8715, GREENOCK 8818, SPRINGBOKLAAGTE 9666, DONKER 8455, SURREY 7936, SPOOKMILL 4273, NAAS 8776 CROSS MAGISTERIAL BOUNDARY OF NEWCASTLE AND PROCEED THROUGH KLIPBANK 7943, BIRKENSTOCK 3733, PADDASCHOOL 9096, GROOTGELUK 8534, LEKKERWATER 3732, LNVERNESS 8299 AND INTO OSIZWENI TOWNSHIP (MOUNTAINVIEW8770) VIA TOP RANK TO OSIZWENI DEPOT GATE, FROM OSIZWENI DEPOT GATE VIA MKHANYA STORE AND FOUR ROOMS UPTO THE JUNCTION WITH ROAD483 ON THE FARM JAKKALSPAN8775, TURN LEFT AND PROCEED ALONG ROAD 483 ONTO THE MADADENI JUNCTION SITUATED ON THE FARM SHUTTLEWORTH9504, TURN RIGHT AND PROCEED VIA MADADENI HOSPITAL, MADADENI CHECKERS, SECTION ONE AND KWAZULU POLICE STATION AND UPTO THE JUNCTION WITH ROAD483, TURN RIGHT AND PROCEED ALONG TO THE JUNCTION WITH ROAD 410 TURN RIGHT AND PROCEED ALONG AND JOIN PROVINCIAL ROAD 1/13 (R23) CONTINUE ALONG THROUGH CHARLESTOWN CROSS THE MAGISTERIAL BOUNDARY OF VOLKSRUST AND THE BORDER OF TRANSSAAL AND NATAL PROCEED INTO VOLKSRUST ALONG LAINGSNEK ROAD, TURN LEFT INTO JOUBERT STREET, RIGHT INTO DAN PIENAAR STREET WHICH THEN BECOMES PROVINCIAL ROAD4 (R23) CONTINUE ALONG PAST PERDEKOP THROUGH MAGISTERIAL DISTRICT OF STANDERTON AND PROCEED INTO STANDERTON ALONG BOTHA STREET, LEFT JOIN HANDEL STREET RIGHT INTO VRY STREET, RIGHT INTO BURGER STREET TO THE BUS TERMINUS, CONTINUE FROM THE BUS TERMINUS ALONG BURGER STREET TURN RIGHT INTO LOMBARD STREET, LEFT INTO PROVINCIAL MAIN ROAD NUMBER4 (R23) AND PROCEED ALONG THROUGH THE MAGISTERIAL DISTRICT OF GREYLINGSTAD AND BALFOUR TO THE JUNCTION WITH THE N8, PROCEED INTO THE MAGISTERIAL DISTRICT OF HEIDELBERG ALONG ROAD R103 JOIN SCHOEMAN STREET, TURN LEFT AND PROCEED ALONG VOORTREKKER STREET TO THE HEIDELBERG BUS TERMINUS. FROM THE TERMINUS PROCEED ALONG VOORTREKKER STREET TO VILJOEN STREET TURN LEFT AND PROCEED TO POORTHE ROAD TURN LEFT AND PROCEED ALONG TO THE NIGEL ROAD R51 TURN RIGHT AND PROCEED ALONG TO THE N8 OFF RAMP, TURN LEFT AND JOIN THE N8, PROCEED ALONG THE N3 TO THE JUNCTION WITH VEREENIGING ROAD IN THE MAGISTERIAL DISTRICT OF ALBERTON TURN LEFT AND PROCEED ALONG VEREENIGING ROAD, TURN RIGHT INTO COMBRINK STREET PROCEED TO PUTCO BUS STATION.

RETURN VIA THE SAME ROUTE TO VEREENIGING ROAD TURN LEFT AND PROCEED TO HEIDELBERG ROAD (R103), TURN LEFT AND PROCEED ALONG VOORTREKKER ROAD, RE-JOIN HEIDELBERG ROAD (R103) AND PROCEED ALONG TO VICKERS ROAD IN THE MAGISTERIAL DISTRICT OF JOHANNESBURG AND TURN RIGHT, PROCEED ALONG AND JOIN RUVEN ROAD AND PROCEED TO JUNCTION WITH MAIN REEF ROAD, TURN RIGHT AND PROCEED TO PLANTASIE ROAD TURN RIGHT AND PROCEED TO SANDBERG ROAD, TURN RIGHT AND PROCEED TO DENVER HOSTEL. FROM DENVER HOSTEL PROCEED ALONG SANDBERG ROAD TO KRUGER STREET AND TURN RIGHT PROCEED TO MAIN REEF ROAD AND TURN LEFT AND PROCEED TO WOLHUTER STREET, TURN LEFT AND PROCEED TO WOLHUTER'S MEN'S HOSTEL.

PROCEED ALONG WOLHUTER STREET, TURN RIGHT AND JOIN CITY AND SUBURBAN ROAD, TURN LEFT INTO DURBAN STREET, TURN RIGHT INTO END STREET AND JOIN SIEMERT ROAD PROCEED TO MOSELY, TURN LEFT, PROCEED TO END STREET TURN RIGHT, TURN LEFT INTO JEPPE STREET LEFT INTO SIMMONDS STREET, RIGHT INTO TRUMP STREET, LEFT INTO BOOYSENS STREET JOIN KIMBERLEY ROAD (R29), TURN RIGHT INTO POTCHEFSTROOM ROAD AND PROCEED TO PUTCO BUS STATION AT BARAGWANATH HOSPITAL.

FROM THE BARAGWANATH HOSPITAL TERMINAL POINT WHICH IS SITUATED IN THE MAGISTERIAL DISTRICT OF JOHANNESBURG, TURN RIGHT AND CONTINUE ALONG THE OLD POTCHEFSTROOM ROAD TO ITS JUNCTION WITH RIFLE RANGE ROAD, AT THIS JUNCTION TURN LEFT AND CONTINUE

ALONG RIFLE RANGE ROAD TO ITS JUNCTION WITH BARAGWANATH ROAD, AT THIS JUNCTION TURN LEFT AND CONTINUE ALONG BARAGWANATH ROAD TO ITS JUNCTION WITH MAIN REEF ROAD (R41), AT THIS JUNCTION TURN LEFT AND CONTINUE ALONG MAIN REEF ROAD (R41) WHICH BECOMES RANDFONTEIN ROAD TURNING RIGHT INTO THE TERMINAL POINT SITUATED IN FRONT OF ROBINSONS EATING HOUSE IN RANDFONTEIN WHICH IS SITUATED IN THE MAGISTERIAL DISTRICT OF RANDFONTEIN.

ALTERNATIVELY ROUTES TO BE PRESCRIBED BY THE RELEVANT LOCAL AUTHORITY:

RESTRICTION

SUBJECT TO THE CONDITION THAT NO INTERMEDIATE PASSENGERS BE PICKED UP OR SET DOWN BETWEEN BARAGWANATH AND LERATONG



transport

Department:
Transport
Province of KwaZulu-Natal

GAZETTE

LGKZNG43-2020-FEB

REGION: ALL

HOSPITAL ON BOTH THE FORWARD AND RETURN JOURNEY BOTH POINTS INCLUSIVE.
ROUTE 2

ANNIEVALE VIA BARAGWANATH HOSPITAL TO RANDFONTEIN VIA RIFLE RANGE ROAD
PASSENGERS AND THEIR PERSONAL EFFECTS:

RETURN JOURNEY

FROM THE TERMINAL POINT SITUATED IN FRONT OF ROBINSONS EATING HOUSE IN RANDFONTEIN WHICH IS SITUATED IN THE MAGISTERIAL DISTRICT OF RANDFONTEIN, TURN LEFT INTO RANDFONTEIN ROAD AND CONTINUE ALONG RANDFONTEIN ROAD WHICH BECOMES MAIN REEF ROAD (R41) CONTINUE ALONG MAIN REEF ROAD TO ITS JUNCTION WITH BARAGWANATH ROAD, AT THIS JUNCTION TURN RIGHT AND CONTINUE ALONG BARAGWANATH ROAD TO ITS JUNCTION WITH RIFLE RANGE ROAD, AT THIS JUNCTION TURN RIGHT AND CONTINUE ALONG RIFLE RANGE ROAD TO ITS JUNCTION WITH THE OLD POTCHEFSTROOM ROAD AT THIS JUNCTION TURN RIGHT AND CONTINUE ALONG THE OLD POTCHEFSTROOM ROAD BEARING RIGHT INTO THE BARAGWANATH HOSPITAL TERMINAL POINT SITUATED IN SOWETO TOWNSHIP JOHANNESBURG IN THE MAGISTERIAL DISTRICT OF JOHANNESBURG.

FROM BARAGWANATH HOSPITAL PROCEED ALONG KIMBERLEY ROAD (R29) JOIN BOOYSENS ROAD, JOIN SAUER STREET, RIGHT INTO BREE STREET, LEFT INTO KING GEORGE STREET, RIGHT INTO NOORD STREET, RIGHT INTO KLEIN STREET TO PUTCO TERMINUS, PROCEED LEFT INTO BREE STREET, LEFT INTO END STREET, RIGHT INTO ROCKEY STREET, JOIN ERROR STREET, RIGHT INTO VAN BEEK STREET TO DOORNFONTEIN TERMINUS PROCEED LEFT INTO BEACON STREET, RIGHT INTO LOWER PAGE STREET, LEFT INTO MARKET STREET, RIGHT INTO BETTY STREET, LEFT INTO WOLHUTER STREET TO WOLHUTER MEN'S HOSTEL. FROM WOLHUTER MEN'S HOSTEL RETURN ALONG MAIN REEF ROAD TO RUVEN STREET, TURN RIGHT AND PROCEED TO VICKERS ROAD TURN LEFT AND PROCEED TO HEIDELBERG ROAD (R103) TURN LEFT AND PROCEED ALONG HEIDELBERG ROAD TO VEREENIGING ROAD, (MAGISTERIAL DISTRICT OF VEREENIGING), TURN RIGHT AND PROCEED ALONG VEREENIGING ROAD TO COMBRINK STREET, TURN RIGHT AND PROCEED ALONG COMBRINK STREET TO THE PUTCO BUS STATION.

RETURN VIA THE SAME ROUTE TO VEREENIGING ROAD, TURN RIGHT AND PROCEED ALONG VEREENIGING ROAD TO THE N8, TURN RIGHT AND PROCEED ALONG N3 TO R103, TURN RIGHT AND PROCEED ALONG R103 TO VOORTREKKER STREET (MAGISTERIAL DISTRICT OF HEIDELBERG), TURN LEFT AND PROCEED ALONG VOORTREKKER STREET TO THE HEIDELBERG BUS TERMINUS FROM THE BUS TERMINUS PROCEED ALONG VOORTREKKER STREET TO VILJOEN STREET, TURN LEFT AND PROCEED TO POORTHIE ROAD TURN LEFT AND PROCEED ALONG TO THE NIGEL ROAD R51 TURN RIGHT AND PROCEED TO THE N8 ON RAMP TURN RIGHT AND JOIN THE N8, PROCEED ALONG THE N3 TO ROAD 4 (R23) TURN LEFT AND PROCEED TO LOMBARD STREET (MAGISTERIAL DISTRICT OF STANDERTON), RIGHT ALONG LOMBARD STREET, LEFT ALONG BURGER STREET TO BUS TERMINUS LEFT ALONG VRY STREET, LEFT ALONG HANDEL STREET, RIGHT ALONG BOTHA STREET WHICH BECOMES ROAD 4 (R23) PROCEED ALONG ROAD 4 (R23) WHICH BECOMES DAN PIENAAR STREET ON ENTERING VOLKSRUST PROCEED ALONG DAN PIENAAR STREET TO JOUBERT STREET, LEFT ALONG JOUBERT STREET TO LAINGSNEK ROAD, RIGHT ALONG LAINGSNEK ROAD WHICH BECOMES ROAD 1 (R23) PROCEED ALONG ROAD 1 (R23) WHICH BECOMES ROAD 410 PROCEED ALONG ROAD 410 TO ROAD 483, LEFT ALONG 483, TO THE MADADENI JUNCTION SITUATED ON THE FARM SHUTTLEWORTH 9504, TURN LEFT AND PROCEED VIA MADADENI HOSPITAL, MADADENI CHECKERS, SECTION ONE AND KWA ZULU POLICE STATION TO THE JUNCTION WITH ROAD 483, TURN LEFT AND PROCEED ALONG 483 TO FARM JAKKALSPAN 8775, TURN RIGHT AND PROCEED VIA FOUR ROOMS, MKHANYA STORE TO OSIZWENI DEPOT GATE. FROM OSIZWENI DEPOT GATE PROCEED VIA TOP RANK (MOUNTAIN VIEW 8770), INVERNESS 8299, LEKKERWATER 3732, GROOTGELUK 8534, PADDASCHOOL 9096, BIRKENSTOCK 3733, KLIPBANK 7943 CROSS THE BOUNDARY OF NEWCASTLE THROUGH NAAS 776, SPOOKMILL 4273, SURREY 7936 BANKER 8455, SPRINGBOKLAAGTE 9666, GREENOCK 8818 BLACKBANK 8715, FAIRBREEZE 9210 AND 9884 MOY 7549, THIRST 11196, KILKEEL 9132, NELLIE 8853 TO THE ANNIEVALE DEPOT ON THE FARM ANNIE 9798.

RESTRICTION

SUBJECT TO THE CONDITIONS:

I) THAT NO INTERMEDIATE PASSENGERS MAY BE PICKED UP OR SET DOWN AT INTERMEDIATE STOPS BETWEEN NEWCASTLE AND STANDERTON ON BOTH THE FORWARD OR RETURN JOURNEYS.

II) THAT NO INTERMEDIATE PASSENGERS MAY BE PICKED UP BETWEEN ALBERTON TERMINUS AND BARAGWANATH HOSPITAL ON THE FORWARD AND RETURN JOURNEYS.

III) THAT NO INTERMEDIATE PASSENGERS BE PICKED UP OR SET DOWN BETWEEN BARAGWANATH AND LERATONG HOSPITAL ON BOTH THE FORWARD AND RETURN JOURNEY BOTH POINTS INCLUSIVE.

ROUTE 3

ANNIEVALE TO BARAGWANATH HOSPITAL- SOWETO

FROM ANNIEVALE DEPOT ON THE FARM ANNIE 9798, NELLIE 8853, KILKEEL 9132, THIRST 11196, MOY 7549, FAIRBREEZE 9210 AND 9884, BLACKBANK 8715, GREENOCK 8818, SPRINGBOKLAAGTE 9666, DONKER 8455, SURREY 7936, SPOOKMILL 4273, NAAS 8776 CROSS MAGISTERIAL BOUNDARY OF NEWCASTLE AND PROCEED THROUGH KLIPBANK 7943, BIRKENSTOCK 3733, PADDASCHOOL 9096, GROOTGELUK 8534, LEKKERWATER 3732, INVERNESS 8299 AND INTO OSIZWENI TOWNSHIP (MOUNTAIN VIEW 8770) VIA TOP RANK TO OSIZWENI DEPOT GATE. FROM OSIZWENI DEPOT GATE VIA MKHANYA STORE AND FOUR ROOMS UPTO THE JUNCTION WITH ROAD 483 ON THE FARM JAKKALSPAN 8775, TURN LEFT AND PROCEED ALONG ROAD 483 ONTO THE MADADENI JUNCTION SITUATED ON THE FARM SHUTTLEWORTH 9504, TURN RIGHT AND PROCEED VIA MADADENI HOSPITAL, MADADENI CHECKERS, SECTION ONE AND KWAZULU POLICE STATION AND UPTO THE JUNCTION WITH ROAD 483, TURN RIGHT AND PROCEED ALONG TO THE JUNCTION WITH ROAD 410, TURN RIGHT AND PROCEED ALONG AND JOIN PROVINCIAL ROAD 1/13 (R23) CONTINUE ALONG THROUGH CHARLESTOWN CROSS THE MAGISTERIAL BOUNDARY OF VOLKSRUST, AND THE BORDER OF TRANSVAAL AND NATAL PROCEED INTO VOLKSRUST ALONG LAINGSNEK ROAD, TURN LEFT INTO JOUBERT STREET, RIGHT INTO DAN PIENAAR STREET WHICH THEN BECOMES PROVINCIAL ROAD 4 (R23) CONTINUE ALONG PAST PERDEKOP THROUGH MAGISTERIAL DISTRICT OF STANDERTON AND PROCEED INTO STANDERTON ALONG BOTHA STREET, LEFT JOIN HANDEL STREET, RIGHT INTO VRY STREET, RIGHT INTO BURGER STREET TO THE BUS TERMINUS, CONTINUE FROM THE BUS TERMINUS ALONG BURGER STREET, TURN RIGHT INTO LOMBARD STREET, LEFT INTO PROVINCIAL MAIN ROAD NUMBER 4 (R23) AND PROCEED ALONG THROUGH THE MAGISTERIAL DISTRICTS OF

GREYLINGSTAD AND BALFOUR TO THE JUNCTION WITH THE N8, PROCEED INTO THE MAGISTERIAL DISTRICT OF HEIDELBERG ALONG ROAD R103 JOIN SCHOEMAN STREET, TURN LEFT AND PROCEED ALONG VOORTREKKER STREET TO THE HEIDELBERG BUS TERMINUS. FROM THE TERMINUS PROCEED ALONG VOORTREKKER STREET TO VILJOEN STREET, TURN LEFT AND PROCEED TO POORTHIE ROAD, TURN LEFT AND PROCEED ALONG TO THE NIGEL ROAD R5, TURN RIGHT AND PROCEED ALONG TO THE N8 OFF-RAMP, TURN LEFT AND JOIN THE N8, PROCEED ALONG THE N3 TO THE JUNCTION WITH VEREENIGING ROAD IN THE MAGISTERIAL DISTRICT OF ALBERTON, TURN LEFT AND PROCEED ALONG VEREENIGING ROAD, TURN RIGHT INTO COMBRINK STREET PROCEED TO PUTCO BUS STATION.

RETURN VIA THE SAME ROUTE TO VEREENIGING ROAD, TURN LEFT AND PROCEED TO HEIDELBERG ROAD (R103), TURN LEFT AND PROCEED ALONG VOORTREKKER ROAD, RE-JOIN HEIDELBERG ROAD (R103) AND PROCEED ALONG TO VICKERS ROAD IN THE MAGISTERIAL DISTRICT OF JOHANNESBURG AND TURN RIGHT, PROCEED ALONG AND JOIN RUVEN ROAD AND PROCEED TO JUNCTION WITH MAIN REEF ROAD, TURN RIGHT AND PROCEED TO PLANTATIE ROAD, TURN RIGHT AND PROCEED TO SANDBERG ROAD, TURN RIGHT AND PROCEED TO DENVER HOSTEL. FROM DENVER HOSTEL PROCEED ALONG SANDBERG ROAD TO KRUGER STREET AND TURN RIGHT PROCEED TO MAIN REEF ROAD AND TURN LEFT AND PROCEED TO WOLHUTER STREET, TURN LEFT AND PROCEED TO WOLHUTER'S MEN'S HOSTEL.

PROCEED ALONG WOLHUTER STREET, TURN RIGHT AND JOIN CITY & SUBURBAN ROAD, TURN LEFT INTO DURBAN STREET, TURN RIGHT INTO END STREET AND JOIN SIEMERT ROAD PROCEED TO MOSELY, TURN LEFT, PROCEED TO END STREET, TURN RIGHT, TURN LEFT INTO JEPPE STREET LEFT INTO SIMMONDS STREET, RIGHT INTO TRUMP STREET, LEFT INTO BOOYSENS STREET JOIN KIMBERLEY ROAD (R29), TURN RIGHT INTO POTCHEFSTROOM ROAD AND PROCEED TO PUTCO BUS STATION AT BARAGWANATH HOSPITAL. FROM BARAGWANATH HOSPITAL PROCEED ALONG KIMBERLEY ROAD (R29) JOIN BOOYSENS ROAD, JOIN SAUER STREET, RIGHT INTO BREE STREET, LEFT INTO KING GEORGE STREET, RIGHT INTO NOORD STREET, RIGHT INTO KLEIN STREET TO PUTCO TERMINUS, PROCEED LEFT INTO BREE STREET, LEFT INTO END STREET, RIGHT INTO ROCKEY STREET, JOIN ERROR STREET, RIGHT INTO VAN BEEK STREET TO DOORNFONTEIN TERMINUS, PROCEED LEFT INTO BEACON STREET, RIGHT INTO LOWER PAGE STREET, LEFT INTO MARKET STREET, RIGHT INTO BETTY STREET, LEFT INTO WOLHUTER STREET TO WOLHUTER MEN'S HOSTEL. FROM WOLHUTER MEN'S HOSTEL RETURN TO NEWCASTLE ALONG THE ROUTE DESCRIBED IN (I) ABOVE IN REVERSE.

RESTRICTION

SUBJECT TO THE CONDITION:

I) THAT NO INTERMEDIATE PASSENGERS MAY BE PICKED UP OR SET DOWN AT INTERMEDIATE STOPS BETWEEN NEWCASTLE AND STANDERTON ON FORWARD OR RETURN JOURNEYS.

II) THAT NO INTERMEDIATE PASSENGERS MAY BE PICKED UP BETWEEN ALBERTON TERMINUS AND BARAGWANATH HOSPITAL ON THE FORWARD AND RETURN JOURNEYS.

ROUTE: 4

NQUTU - BARAGWANATH

FROM THE BUS RANK AT NQUTU VIA BLOODRIVER, UTRECHT, VOLKSRUST, STANDERTON, HEIDELBERG TO THE PUTCO BUS STATION, AT BARAGWANATH HOSPITAL, JOHANNESBURG AND RETURN.



transport

Department:
Transport
Province of KwaZulu-Natal

GAZETTE

LGKZNG43-2020-FEB

REGION: ALL

ROUTE DESCRIPTION:

FROM THE BUS RANK AT NQUTU TURN RIGHT INTO ROAD54 TO THE JUNCTION OF ROAD R33. THIS ROAD THEN BECOMES THE R34, CONTINUE WITH THIS ROAD PAST UTRECHT UNTIL YOU REACH THE JUNCTION OF ROAD R23. TURN RIGHT INTO ROAD R23 AND CONTINUE ALONG THROUGH CHARLESTOWN CROSS THE MAGISTERIAL BOUNDARY OF VOLKSRUST AND THE BORDER OF TRANSVAAL AND NATAL. PROCEED INTO VOLKSRUST ALONG LAINGSNEK ROAD, TURN LEFT INTO JOUBERT STREET, RIGHT INTO DAN PIENAAR STREET WHICH THEN BECOMES PROVINCIAL ROAD4 (R23) CONTINUE ALONG PAST PERDEKOP THROUGH MAGISTERIAL DISTRICT OF STANDERTON AND PROCEED INTO STANDERTON ALONG BOTHA STREET, LEFT ALONG HANDEL STREET, RIGHT INTO VRY STREET, RIGHT INTO BURGER STREET TO THE BUS TERMINUS CONTINUE FROM THE BUS TERMINUS ALONG BURGER STREET, TURN RIGHT INTO LOMBARD STREET, LEFT INTO PROVINCIAL MAIN ROAD NUMBER4 (R23) AND PROCEED ALONG THROUGH THE MAGISTERIAL DISTRICTS OF GREYLINGSTAD AND BALFOUR TO THE JUNCTION WITH THE N3. PROCEED INTO THE MAGISTERIAL DISTRICT OF HEIDELBERG ALONG ROAD R103 JOIN SCHOEMAN STREET, TURN LEFT AND PROCEED ALONG VOORTREKKER STREET TO THE HEIDELBERG BUS TERMINUS, FROM THE TERMINUS PROCEED ALONG VOORTREKKER STREET TO VILJOEN STREET TURN LEFT AND PROCEED TO POORT ROAD, TURN LEFT AND PROCEED ALONG TO THE NIGEL ROAD R51, TURN RIGHT AND PROCEED ALONG TO THE N3 OFF-RAMP, TURN LEFT AND JOIN N3. PROCEED ALONG THE N3 TO THE JUNCTION WITH VEREENIGING ROAD IN THE MAGISTERIAL DISTRICT OF ALBERTON, TURN LEFT AND PROCEED ALONG VEREENIGING ROAD, TURN RIGHT INTO COMBRINK STREET PROCEED TO PUTCO BUS STATION. RETURN VIA THE SAME ROUTE TO VEREENIGING ROAD TURN LEFT AND PROCEED TO HEIDELBERG ROAD (R103), TURN LEFT AND PROCEED ALONG VOORTREKKER ROAD, RE-JOIN HEIDELBERG ROAD (R103) AND PROCEED ALONG TO VICKERS ROAD IN THE MAGISTERIAL DISTRICT OF JOHANNESBURG AND TURN RIGHT, PROCEED ALONG AND JOIN RUVEN ROAD AND PROCEED TO JUNCTION WITH MAIN REEF ROAD, TURN RIGHT AND PROCEED TO PLANTATIE ROAD, TURN RIGHT AND PROCEED TO SANDBERG ROAD, TURN RIGHT AND PROCEED TO DENVER HOSTEL. FROM DENVER HOSTEL PROCEED ALONG SANDBERG ROAD TO KRNGER STREET AND TURN RIGHT PROCEED TO MAIN REEF ROAD, TURN LEFT AND PROCEED TO WOLHUTER STREET, TURN LEFT AND PROCEED TO WOLHUTER MEN'S HOSTEL. PROCEED ALONG WOLHUTER STREET TURN RIGHT AND JOIN CITY AND SUBURBAN ROAD, TURN LEFT INTO DURBAN STREET, TURN RIGHT INTO END STREET AND JOIN SIEMERT ROAD PROCEED TO MOSELY, TURN LEFT, PROCEED TO END STREET, TURN RIGHT, TURN LEFT INTO JEPPE STREET, LEFT INTO SIMMONDS STREET, RIGHT INTO TROMP STREET, LEFT INTO BOOYSENS STREET JOIN KIMBERLEY ROAD (R29), TURN RIGHT INTO POTCHEFSTROOM ROAD AND PROCEED TO PUTCO BUS STATION AT BARAGWANATH HOSPITAL. FROM BARAGWANATH HOSPITAL PROCEED ALONG KIMBERLEY ROAD (R29) JOIN BOOYSENS ROAD, JOIN SAUER STREET, RIGHT INTO BREE STREET, LEFT INTO KING GEORGE STREET, RIGHT INTO NOORD STREET, RIGHT INTO KLEIN STREET TO PUTCO TERMINUS. PROCEED LEFT INTO BREE STREET, LEFT INTO END STREET, RIGHT INTO ROCKEY STREET, JOIN ERROR STREET, RIGHT INTO VAN BEEK STREET TO DOOMFONTEIN TERMINUS, PROCEED LEFT INTO BEACON STREET, RIGHT INTO LOWER PAGE STREET, LEFT INTO MARKET SQUARE, RIGHT INTO BETTY STREET, LEFT INTO WOLHUTER STREET TO WOLHUTER MEN'S HOSTEL. FROM WOLHUTER MEN'S HOSTEL RETURN TO NQUTU ALONG THE SAME ROUTE DESCRIBED IN (I) ABOVE IN REVERSE.

RESTRICTION

THAT NO PASSENGER BE PICKED UP OR SET DOWN AT ANY POINT OTHER THAN NQUTU, BLOODRIVIER AND THE TERMINUS IN JOHANNESBURG.

ROUTE: 5

ULUNDI TO BARAGWANATH
FORWARD JOURNEY

DEPART ULUNDI BUS TERMINUS (DISTRICT OF MAHLABATHINI) AND TURN LEFT INTO ROAD52, CONTINUE ALONG ROAD 53 TO ITS JUNCTION WITH ROAD 47, AT THIS JUNCTION TURN RIGHT AND CONTINUE ALONG THIS ROAD UNTIL YOU REACH THE TURN OFF TO ROAD463, TURN LEFT INTO ROAD 463 AND PROCEED TO MONDIO, AT MONDIO TURN RIGHT INTO ROAD223 AND PROCEED TO THE INTERSECTION OF ROAD 223 AND PROCEED TO THE INTERSECTION OF ROAD 54, TURN RIGHT INTO ROAD 54, CONTINUE WITH ROAD 54 UNTIL IT BECOMES ROAD 41, FOLLOW ROAD 41 UNTIL IT BECOMES ROAD 37, FOLLOW THIS ROAD TO THE JUNCTION OF ROAD 1, TURN RIGHT INTO ROAD 1 AND FOLLOW THIS ROAD UNTIL YOU REACH VOLKSRUST.

PROCEED INTO VOLKSRUST ALONG LAINGSNEK ROAD, TURN LEFT INTO JOUBERT STREET, RIGHT INTO DAN PIENAAR STREET WHICH THEN BECOMES PROVINCIAL ROAD 4 (R23) CONTINUE ALONG PAST PERDEKOP THROUGH MAGISTERIAL DISTRICT OF STANDERTON AND PROCEED INTO STANDERTON ALONG BOTHA STREET, LEFT ALONG HANDEL STREET, RIGHT INTO VRY STREET, RIGHT INTO BURGER STREET TO THE BUS TERMINUS CONTINUE FROM THE BUS TERMINUS ALONG BURGER STREET, TURN RIGHT INTO LOMARD STREET, LEFT INTO PROVINCIAL MAIN ROAD NUMBER 4 (R23) AND PROCEED ALONG THROUGH THE MAGISTERIAL DISTRICTS OF GREYLINGSTAD AND BALFOUR TO THE JUNCTION WITH THE N3, PROCEED INTO THE MAGISTERIAL DISTRICT OF HEIDELBERG ALONG ROAD R103 JOIN SCHOEMAN STREET, TURN LEFT AND PROCEED ALONG VOORTREKKER STREET TO THE HEIDELBERG BUS TERMINUS. FROM THE TERMINUS PROCEED ALONG VOORTREKKER STREET TO VILJOEN STREET, TURN LEFT AND PROCEED TO POORT ROAD, TURN LEFT AND PROCEED ALONG TO THE NIGEL ROAD R51, TURN RIGHT AND PROCEED ALONG TO THE N3 OFF RAMP, TURN LEFT AND JOIN THE N3.

PROCEED ALONG THE N3 TO THE JUNCTION WITH VEREENIGING ROAD IN THE MAGISTERIAL DISTRICT OF ALBERTON, TURN LEFT AND PROCEED ALONG VEREENIGING ROAD, TURN RIGHT INTO COMBRINK STREET PROCEED TO PUTCO BUS STATION. RETURN VIA THE SAME ROUTE TO VEREENIGING ROAD, TURN LEFT AND PROCEED TO HEIDELBERG ROAD (R103), TURN LEFT AND PROCEED ALONG VOORTREKKER ROAD, RE-JOIN HEIDELBERG ROAD (R103) AND PROCEED ALONG TO VICKERS ROAD IN THE MAGISTERIAL DISTRICT OF JOHANNESBURG AND TURN RIGHT, PROCEED ALONG AND JOIN RUVEN ROAD AND PROCEED TO JUNCTION WITH MAIN REEF ROAD, TURN RIGHT AND PROCEED TO PLANTASIE ROAD, TURN RIGHT AND PROCEED TO SANDBERG ROAD, TURN RIGHT AND PROCEED TO DENVER HOSTEL. FROM DENVER HOSTEL PROCEED ALONG SANDBERG ROAD TO KRUGER STREET AND TURN RIGHT PROCEED TO MAIN REEF ROAD, TURN LEFT AND PROCEED TO WOLHUTER STREET, TURN LEFT AND PROCEED TO WOLHUTER MEN'S HOSTEL.

PROCEED ALONG WOLHUTER STREET TURN RIGHT AND JOIN CITY AND SUBURBAN ROAD, TURN LEFT INTO DURBAN STREET, TURN RIGHT INTO END STREET AND JOIN SIEMERT ROAD PROCEED TO MOSELY, TURN LEFT, PROCEED TO END STREET, TURN RIGHT, TURN LEFT INTO JEPPE STREET, LEFT INTO SIMMONDS STREET, RIGHT INTO TROMP STREET, LEFT INTO BOOYSENS JOIN KIMBERLEY ROAD (R29), TURN RIGHT INTO POTCHEFSTROOM ROAD AND PROCEED TO PUTCO BUS STATION AT BARAGWANATH HOSPITAL.

FROM BARAGWANATH HOSPITAL TERMINAL POINT WHICH IS SITUATED IN THE MAGISTERIAL DISTRICT OF JOHANNESBURG, TURN LEFT AND CONTINUE ALONG THE OLD POTCHEFSTROOM ROAD TO ITS JUNCTION WITH ROODEPOORT ROAD, AT THIS JUNCTION TURN RIGHT AND CONTINUE ALONG ROODEPOORT ROAD BEARING LEFT INTO IKWEYI DRIVE, CONTINUE ALONG IKWEYI DRIVE WHICH BECOMES DOBSONVILLE ROAD, CONTINUE ALONG DOBSONVILLE ROAD TO ITS JUNCTION WITH MAIN REEF ROAD (R41) AT THIS JUNCTION TURN LEFT AND CONTINUE ALONG MAIN REEF ROAD (R41) WHICH BECOMES RANDFONTEIN ROAD, CONTINUE ALONG RANDFONTEIN ROAD TURNING RIGHT INTO THE TERMINAL POINT SITUATED IN FRONT OF ROBINSONS EATING HOUSE, IN RANDFONTEIN WHICH IS SITUATED IN THE MAGISTERIAL DISTRICT OF RANDFONTEIN.

THE RETURN JOURNEY WILL BE UNDERTAKEN IN THE REVERSE DIRECTION OF THE FORWARD JOURNEY.

ALTERNATIVELY ROUTES TO BE PRESCRIBED BY THE RELEVANT LOCAL AUTHORITY.

RESTRICTION

ON THE FORWARD JOURNEY TO BARAGWANATH HOSPITAL AND RANDFONTEIN NO PASSENGERS WILL BE PICKED UP IN THE MAGISTERIAL DISTRICT OF ALBERTON AND/OR AT LERATONG HOSPITAL. ON THE RETURN JOURNEY FROM RANDFONTEIN AND BARAGWANATH HOSPITAL NO PASSENGERS WILL BE SET DOWN AT LERATONG HOSPITAL OR IN THE MAGISTERIAL DISTRICT OF ALBERTON.

ROUTE 6

PASSENGERS AND THEIR PERSONAL EFFECTS:

FROM: EZAKHENI TO BARAGWANATH HOSPITAL / RANDFONTEIN AND RETURN

ROUTE DESCRIPTION

FROM THE EZAKHENI SECTION D TERMINAL POINT SITUATED ON AN UNNAMED ROAD IN EZAKHENI TOWNSHIP CONTINUE ALONG THIS UNNAMED ROAD TO ITS JUNCTION WITH UNNAMED ROAD, AT THIS JUNCTION TURN LEFT AND CONTINUE ALONG THIS UNNAMED ROAD TO ITS JUNCTION WITH AN UNNAMED ROAD, AT THIS JUNCTION TURN RIGHT AND CONTINUE ALONG THIS UNNAMED ROAD WHICH ON LEAVING EZAKHENI TOWNSHIP BECOMES ROAD 538, CONTINUE ALONG ROAD 538 TO ITS JUNCTION WITH ROAD 32, AT THIS JUNCTION TURN LEFT AND CONTINUE ALONG ROAD32 TO ITS JUNCTION WITH ROAD 1 AT THIS JUNCTION TURN LEFT AND CONTINUE ALONG ROAD1 WHICH BECOMES NEWCASTLE ROAD, CONTINUE ALONG NEWCASTLE ROAD TO ITS JUNCTION WITH WILLIS ROAD AT THIS JUNCTION TURN LEFT AND CONTINUE ALONG WILLIS ROAD TO ITS JUNCTION WITH ILLING ROAD AT THIS JUNCTION TURN RIGHT AND CONTINUE ALONG ILLING ROAD TO ITS JUNCTION WITH ALFRED STREET, AT THIS JUNCTION TURN RIGHT AND CONTINUE ALONG ALFRED STREET TO ITS JUNCTION WITH CROWSHAW STREET, AT THIS JUNCTION TURN LEFT AND CONTINUE ALONG CROWSHAW STREET WHICH BECOMES LVELL STREET, CONTINUE ALONG LVELL STREET TO ITS JUNCTION WITH ALEXANDRA STREET, AT THIS JUNCTION TURN LEFT AND CONTINUE ALONG ALEXANDRA STREET TO THE ALEXANDRA STREET TERMINAL POINT. FROM THE TERMINAL POINT RETURN ALONG ALEXANDRA STREET TO ITS JUNCTION WITH LVELL STREET, AT THIS JUNCTION TURN LEFT AND CONTINUE ALONG LVELL STREET TO ITS JUNCTION WITH KING STREET, AT THIS JUNCTION TURN RIGHT AND CONTINUE ALONG KING STREET WHICH BECOMES POORT ROAD, CONTINUE ALONG POORT ROAD, WHICH BECOMES HARRISMITH ROAD (R103), CONTINUE ALONG HARRISMITH ROAD (R103) TO ITS JUNCTION



transport

Department:
Transport
Province of KwaZulu-Natal

GAZETTE

LGKZNG43-2020-FEB

REGION: ALL

WITH KING STREET, AT THIS JUNCTION TURN RIGHT AND CONTINUE ALONG KING STREET WHICH BECOMES POORT ROAD, CONTINUE ALONG POORT ROAD, WHICH BECOMES HARRISMITH ROAD (R103) CONTINUE ALONG HARRISMITH ROAD (R103) TO ITS JUNCTION WITH THE N3, AT THIS JUNCTION BEAR LEFT AND CONTINUE ALONG THE N3 BEARING LEFT INTO MCKECHNIE STREET HARRISMITH (MAGISTERIAL DISTRICT OF HARRISMITH) POINT. FROM THE HARRISMITH TERMINAL POINT RETURN ALONG MCKECHNIE STREET BEARING LEFT INTO THE N8, CONTINUE ALONG THE N3 TO ITS JUNCTION WITH R103 AT THE BALFOUR INTERCHANGE, AT THIS JUNCTION BEAR LEFT AND CONTINUE ALONG THE R03 TO ITS JUNCTION WITH THE R23 AT THIS JUNCTION TURN LEFT AND CONTINUE ALONG THE R03 TO ITS JUNCTION WITH THE N3 AT THE OLD BARN INTERCHANGE AT THIS JUNCTION BEAR RIGHT ONTO THE N3 AND CONTINUE ALONG THE N3 TO ITS JUNCTION WITH THE M2, AT THIS JUNCTION BEAR LEFT AND CONTINUE ALONG THE M2 TO ITS JUNCTION WITH BENROSE GLIDE OFF, AT THIS JUNCTION BEAR LEFT AND CONTINUE ALONG THE BENROSE GLIDE OFF TO ITS JUNCTION WITH RUVEN ROAD, AT THIS JUNCTION TURN RIGHT AND CONTINUE ALONG RUVEN ROAD TO ITS JUNCTION WITH THE MAIN REEF ROAD, AT THIS JUNCTION TURN LEFT AND CONTINUE ALONG MAIN REEF ROAD TO ITS JUNCTION WITH WOLHUTER STREET, AT THIS JUNCTION BEAR LEFT AND CONTINUE ALONG WOLHUTER STREET TO ITS JUNCTION WITH END STREET, AT THIS JUNCTION TURN RIGHT AND CONTINUE ALONG END STREET, TO ITS JUNCTION WITH SIEMERT ROAD, AT THIS JUNCTION BEAR RIGHT AND CONTINUE ALONG SIEMERT ROAD TO ITS JUNCTION WITH MOSELEY STREET, AT THIS JUNCTION TURN LEFT AND CONTINUE ALONG MOSELEY STREET TO ITS JUNCTION WITH END STREET AT THIS JUNCTION TURN RIGHT AND CONTINUE ALONG END STREET TO ITS JUNCTION WITH JEPPE STREET, AT THIS JUNCTION TURN LEFT AND CONTINUE ALONG JEPPE STREET TO ITS JUNCTION WITH WANDERERS STREET AT THIS JUNCTION TURN RIGHT AND CONTINUE ALONG WANDERERS STREET TO ITS JUNCTION WITH SMIT STREET, AT THIS JUNCTION TURN RIGHT AND CONTINUE ALONG SMIT STREET TO ITS JUNCTION WITH KLEIN STREET, AT THIS JUNCTION TURN RIGHT AND CONTINUE ALONG KLEIN STREET TURNING LEFT INTO THE NOORD STREET TERMINAL POINT. FROM THE NOORD STREET TERMINAL POINT CONTINUE THROUGH THE TERMINAL TO ITS JUNCTION WITH TWIST STREET BUS LANE, AT THIS JUNCTION TURN LEFT AND CONTINUE ALONG THE TWIST STREET BUS LANE TO ITS JUNCTION WITH WOLMARANS STREET, AT THIS JUNCTION TURN LEFT AND CONTINUE ALONG WOLMARANS STREET (WHICH BECOMES VILJOEN STREET) CONTINUE ALONG VILJOEN STREET (WHICH BECOMES SMIT STREET) CONTINUE ALONG SMIT STREET TO ITS JUNCTION WITH M1 AT THIS JUNCTION TURN RIGHT AND BEAR LEFT ONTO THE M1 AND CONTINUE ALONG THE M1 TO ITS JUNCTION WITH THE SOWETO GLIDE OFF, AT THIS JUNCTION BEAR LEFT AND CONTINUE ALONG THE SOWETO GLIDE OFF TO ITS JUNCTION WITH THE OLD POTCHEFSTROOM ROAD, AT THIS JUNCTION TURN RIGHT AND CONTINUE ALONG THE OLD POTCHEFSTROOM ROAD TO THE BARAGWANATH HOSPITAL TERMINAL POINT SITUATED IN SOWETO TOWNSHIP IN THE MAGISTERIAL DISTRICT OF JOHANNESBURG.

RETURN JOURNEY

FROM THE BARAGWANATH HOSPITAL TERMINAL POINT IN SOWETO TOWNSHIP JOHANNESBURG, CONTINUE ALONG THE OLD POTCHEFSTROOM ROAD TO ITS JUNCTION WITH THE M1, AT THIS JUNCTION TURN LEFT AND CONTINUE ALONG THE M1 TO ITS JUNCTION WITH THE BRAAMFONTEIN GLIDE OFF, AT THIS JUNCTION BEAR LEFT AND CONTINUE ALONG WITH THE BRAAMFONTEIN GLIDE OFF TO ITS JUNCTION WITH SMIT STREET, AT THIS JUNCTION TURN LEFT AND CONTINUE ALONG SMIT STREET TO ITS JUNCTION WITH KLEIN STREET AT THIS JUNCTION TURN RIGHT AND CONTINUE ALONG KLEIN STREET BEARING LEFT INTO THE NOORD STREET TERMINAL POINT, FROM THE NOORD STREET TERMINAL POINT CONTINUE THROUGH THE TERMINAL POINT TO ITS JUNCTION WITH TWIST STREET BUS LANE AT THIS JUNCTION TURN RIGHT AND CONTINUE ALONG TWIST STREET BUS LANE TO ITS JUNCTION WITH PLEIN STREET, AT THIS JUNCTION TURN RIGHT AND CONTINUE ALONG PLEIN STREET TO ITS JUNCTION WITH EDITH CAVELL STREET, AT THIS JUNCTION TURN LEFT AND CONTINUE ALONG EDITH CAVELL STREET TO ITS JUNCTION WITH BREE STREET, AT THIS JUNCTION TURN LEFT AND CONTINUE ALONG BREE STREET TO ITS JUNCTION WITH END STREET, AT THIS JUNCTION TURN LEFT AND CONTINUE ALONG END STREET TO ITS JUNCTION WITH ROCKEY STREET AT THIS JUNCTION TURN RIGHT AND CONTINUE ALONG ROCKEY STREET TO ITS JUNCTION WITH VAN BEEK STREET, AT THIS JUNCTION TURN RIGHT AND CONTINUE ALONG VAN BEEK STREET TO ITS JUNCTION WITH BEACON ROAD, AT THIS JUNCTION TURN LEFT AND CONTINUE ALONG BEACON ROAD TO ITS JUNCTION WITH PAGE AND SHORE STREET, AT THIS JUNCTION TURN RIGHT AND CONTINUE ALONG PAGE STREET TO ITS JUNCTION WITH MARKET STREET, AT THIS JUNCTION TURN LEFT AND CONTINUE ALONG MARKET STREET TO ITS JUNCTION WITH BETTY STREET, AT THIS JUNCTION TURN RIGHT AND CONTINUE ALONG BETTY STREET TO ITS JUNCTION WITH WOLHUTER STREET, AT THIS JUNCTION BEAR LEFT INTO MAIN REEF ROAD AND CONTINUE ALONG MAIN REEF ROAD TO ITS JUNCTION WITH M2, AT THIS JUNCTION TURN RIGHT AND CONTINUE ALONG THE M2 TO ITS JUNCTION WITH THE N3 TO ITS JUNCTION WITH R554, AT THIS JUNCTION TURN LEFT AND CONTINUE ALONG THE R554 TO ITS JUNCTION WITH R103, AT THIS JUNCTION TURN RIGHT AND CONTINUE ALONG THE R103, FROM THIS POINT THE RETURN JOURNEY WILL BE UNDERTAKEN IN THE REVERSE DIRECTION OF THE FORWARD JOURNEY. ALTERNATIVELY ROUTES TO BE PRESCRIBED BY THE RELEVANT LOCAL AUTHORITY.

SUBJECT TO THE CONDITION:

A. THAT PASSENGERS SHALL ONLY BE PICKED UP AND SET DOWN ACCORDING TO THE TIMETABLE AND

B. THAT THIS TRANSPORTATION SHALL ONLY BE CONDUCTED BY MEANS OF A SINGLE DECKER BUS WITH A SEATING CAPACITY OF NOT LESS THAN 60 (SIXTY) PASSENGERS.

ROUTE: 6(A)

PASSENGERS AND THEIR PERSONAL EFFECTS:

ROUTE: EZAKHENI TO BARAGWANATH / RANDFONTEIN AND RETURN

ROUTE DESCRIPTION

FROM THE EZAKHENI SECTION D TERMINAL POINT SITUATED ON AN UNNAMED ROAD IN EZAKHENI TOWNSHIP CONTINUE ALONG THIS UNNAMED ROAD TO ITS JUNCTION WITH AN UNNAMED ROAD, AT THIS JUNCTION TURN LEFT AND CONTINUE ALONG THIS UNNAMED ROAD TO ITS JUNCTION WITH UNNAMED ROAD, AT THIS JUNCTION TURN RIGHT AND CONTINUE ALONG THIS UNNAMED ROAD, AT THIS JUNCTION TURN RIGHT AND CONTINUE ALONG THIS UNNAMED ROAD WHICH ON LEAVING EZAKHENI TOWNSHIP BECOMES ROAD 538, CONTINUE ALONG ROAD 538 TO ITS JUNCTION WITH ROAD 32, AT THIS JUNCTION TURN LEFT AND CONTINUE ALONG ROAD 1 TO ITS JUNCTION WITH ROAD 1, AT THIS JUNCTION TURN LEFT AND CONTINUE ALONG ROAD 1 WHICH BECOMES NEWCASTLE ROAD, CONTINUE ALONG NEWCASTLE ROAD TO ITS JUNCTION WITH WILLIS ROAD, AT THIS JUNCTION TURN LEFT AND CONTINUE ALONG WILLIS ROAD TO ITS JUNCTION WITH ILLING ROAD, AT THIS JUNCTION TURN RIGHT AND CONTINUE ALONG ILLING ROAD TO ITS JUNCTION WITH ALFRED STREET, AT THIS JUNCTION TURN RIGHT AND CONTINUE ALONG ALFRED STREET TO ITS JUNCTION WITH CROWSHAW STREET, AT THIS JUNCTION TURN LEFT AND CONTINUE ALONG CROWSHAW STREET WHICH BECOMES LYLELL STREET, CONTINUE ALONG LYLELL STREET TO ITS JUNCTION WITH ALEXANDRA STREET, AT THIS JUNCTION TURN LEFT AND CONTINUE ALONG ALEXANDRA STREET TO THE ALEXANDRA STREET TERMINAL POINT, FROM THE TERMINAL POINT RETURN ALONG ALEXANDRA STREET TO ITS JUNCTION WITH LYLELL STREET, AT THIS JUNCTION TURN LEFT AND CONTINUE ALONG LYLELL STREET TO ITS JUNCTION WITH KING STREET, AT THIS JUNCTION TURN RIGHT AND CONTINUE ALONG KING STREET WHICH BECOMES POORT ROAD, CONTINUE ALONG POORT ROAD, WHICH BECOMES HARRISMITH ROAD (R103), CONTINUE ALONG HARRISMITH ROAD (R103) TO ITS JUNCTION WITH THE N3, AT THIS JUNCTION BEAR LEFT AND CONTINUE ALONG THE N8 BEARING LEFT INTO MCKECHNIE STREET HARRISMITH (MAGISTERIAL DISTRICT OF HARRISMITH), CONTINUE ALONG MCKECHNIE STREET BEARING LEFT INTO THE HARRISMITH TERMINAL POINT, FROM THE HARRISMITH POINT RETURN ALONG MCKECHNIE STREET BEARING LEFT INTO THE N8, CONTINUE ALONG THE N3 TO ITS JUNCTION WITH THE R103 AT THE BALFOUR INTERCHANGE, AT THIS JUNCTION BEAR LEFT AND CONTINUE ALONG THE R103 TO ITS JUNCTION WITH THE R23, AT THIS JUNCTION TURN LEFT AND CONTINUE ALONG THE R03 TO ITS JUNCTION WITH THE N3 AT THE OLD BARN INTERCHANGE, AT THIS JUNCTION BEAR RIGHT ONTO THE N3 AND CONTINUE ALONG THE N3 TO ITS JUNCTION WITH THE M2, AT THIS JUNCTION BEAR LEFT AND CONTINUE ALONG THE M2 TO ITS JUNCTION WITH THE BENROSE GLIDE OFF, AT THIS JUNCTION BEAR LEFT AND CONTINUE ALONG THE BENROSE GLIDE OFF TO ITS JUNCTION WITH RUVEN ROAD, AT THIS JUNCTION TURN RIGHT AND CONTINUE ALONG RUVEN ROAD TO ITS JUNCTION WITH THE MAIN REEF ROAD, AT THIS JUNCTION TURN LEFT AND CONTINUE ALONG MAIN REEF ROAD TO ITS JUNCTION WITH WOLHUTER STREET, AT THIS JUNCTION BEAR LEFT AND CONTINUE ALONG WOLHUTER STREET TO ITS JUNCTION WITH END STREET, AT THIS JUNCTION TURN RIGHT AND CONTINUE ALONG END STREET, AT THIS JUNCTION TURN RIGHT AND CONTINUE ALONG END STREET TO ITS JUNCTION WITH SIEMERT ROAD, AT THIS JUNCTION BEAR LEFT AND CONTINUE ALONG SIEMERT ROAD TO ITS JUNCTION WITH MOSELEY STREET, AT THIS JUNCTION TURN LEFT AND CONTINUE ALONG MOSELEY STREET TO ITS JUNCTION WITH END STREET, AT THIS JUNCTION TURN RIGHT AND CONTINUE ALONG END STREET TO ITS JUNCTION WITH JEPPE STREET, AT THIS JUNCTION TURN LEFT AND CONTINUE ALONG JEPPE STREET TO ITS JUNCTION WITH WANDERERS STREET WITH SMIT STREET, AT THIS JUNCTION TURN RIGHT AND CONTINUE ALONG SMIT STREET TO ITS JUNCTION WITH KLEIN STREET, AT THIS JUNCTION TURN RIGHT AND CONTINUE ALONG KLEIN STREET TURNING LEFT INTO THE NOORD STREET TERMINAL POINT, FROM THE NOORD STREET TERMINAL POINT CONTINUE THROUGH THE TERMINAL TO ITS JUNCTION WITH THE TWIST STREET BUS LANE, AT THIS JUNCTION TURN LEFT AND CONTINUE ALONG THE TWIST STREET BUS LANE TO ITS JUNCTION WITH WOLMARANS STREET, AT THIS JUNCTION TURN LEFT AND CONTINUE ALONG WOLMARANS STREET (WHICH BECOMES VILJOEN STREET) CONTINUE ALONG VILJOEN STREET (WHICH BECOMES SMIT STREET), CONTINUE ALONG SMIT STREET TO ITS JUNCTION WITH THE M1 AT THIS JUNCTION TURN RIGHT AND BEAR LEFT ONTO THE M1 AND CONTINUE ALONG THE M1 TO ITS JUNCTION WITH THE SOWETO GLIDE OFF, AT THIS JUNCTION BEAR LEFT AND CONTINUE ALONG THE SOWETO GLIDE OFF TO ITS JUNCTION WITH THE OLD POTCHEFSTROOM ROAD, AT THIS JUNCTION TURN RIGHT AND CONTINUE ALONG THE OLD POTCHEFSTROOM ROAD TO THE BARAGWANATH HOSPITAL TERMINAL POINT SITUATED IN SOWETO TOWNSHIP, JOHANNESBURG IN THE MAGISTERIAL DISTRICT OF JOHANNESBURG. FROM THE BARAGWANATH HOSPITAL TERMINAL POINT WHICH IS SITUATED IN THE MAGISTERIAL DISTRICT OF JOHANNESBURG TURN LEFT AND CONTINUE ALONG THE OLD POTCHEFSTROOM ROAD TO ITS JUNCTION WITH ROODEPOORT ROAD, AT THIS JUNCTION TURN RIGHT AND CONTINUE ALONG ROODEPOORT ROAD BEARING LEFT INTO LKWEZI DRIVE, CONTINUE ALONG IKWEZI DRIVE WHICH BECOMES DOBSONVILLE ROAD, CONTINUE ALONG DOBSONVILLE ROAD TO ITS JUNCTION WITH MAIN REEF ROAD (R41) AT THIS JUNCTION TURN LEFT AND CONTINUE ALONG MAIN REEF ROAD (R41) WHICH BECOMES RANDFONTEIN ROAD,



transport

Department:
Transport
Province of KwaZulu-Natal

GAZETTE

LGKZNG43-2020-FEB

REGION: ALL

CONTINUE ALONG RANDFONTEIN ROAD TURNING RIGHT INTO THE TERMINAL POINT SITUATED IN FRONT OF ROBINSONS EATING HOUSE, IN RANDFONTEIN WHICH IS SITUATED IN THE MAGISTERIAL DISTRICT OF RANDFONTEIN .
ALTERNATIVELY ROUTES TO BE PRESCRIBED BY THE RELEVANT LOCAL AUTHORITY.
SUBJECT TO THE CONDITION THAT NO INTERMEDIATE PASSENGERS BE PICKED UP OR SET DOWN BETWEEN BARAGWANATH AND LERATONG HOSPITAL ON BOTH THE FORWARD AND RETURN JOURNEY. BOTH POINTS INCLUSIVE
RETURN JOURNEY

FROM THE TERMINAL POINT SITUATED IN FRONT OF ROBINSONS EATING HOUSE IN RANDFONTEIN WHICH IS SITUATED IN THE MAGISTERIAL DISTRICT OF RANDFONTEIN TURN LEFT INTO RANDFONTEIN ROAD AND CONTINUE ALONG RANDFONTEIN ROAD WHICH BECOMES MAIN REEF ROAD (R41) CONTINUE ALONG MAIN REEF ROAD TO ITS JUNCTION WITH DOBSONVILLE ROAD, AT THIS JUNCTION TURN RIGHT AND CONTINUE ALONG DOBSONVILLE ROAD, BEARING LEFT INTO IKWEZI DRIVE, CONTINUE ALONG IKWEZI DRIVE WHICH BECOMES ROODEPOORT ROAD, CONTINUE ALONG ROODEPOORT ROAD TO ITS JUNCTION WITH THE OLD POTCHEFSTROOM ROAD AT THIS JUNCTION TURN LEFT AND CONTINUE ALONG THE OLD POTCHEFSTROOM ROAD BEARING LEFT INTO THE BARAGWANATH HOSPITAL TERMINAL POINT, SITUATED IN SOWETO TOWNSHIP, JOHANNESBURG II THE MAGISTERIAL DISTRICT OF JOHANNESBURG, FROM THE BARAGWANATH HOSPITAL TERMINAL POINT WHICH IS SITUATED IN THE MAGISTERIAL DISTRICT OF JOHANNESBURG, TURN RIGHT AND CONTINUE ALONG THE OLD POTCHEFSTROOM ROAD TO ITS JUNCTION WITH THE M1, AT THIS JUNCTION TURN LEFT AND CONTINUE ALONG THE M1 TO ITS JUNCTION WITH THE BRAAMFONTEIN GLIDE OFF, AT THIS JUNCTION BEAR LEFT AND CONTINUE ALONG THE BRAAMFONTEIN GLIDE OFF TO ITS JUNCTION WITH SMIT STREET, AT THIS JUNCTION TURN LEFT AND CONTINUE ALONG SMIT STREET TO ITS JUNCTION WITH KLEIN STREET, AT THIS JUNCTION TURN RIGHT AND CONTINUE ALONG KLEIN STREET TERMINAL POINT CONTINUE THROUGH THE TERMINAL POINT TO ITS JUNCTION WITH THE TWIST STREET BUS LANE AT THIS JUNCTION TURN RIGHT AND CONTINUE ALONG TWIST STREET BUS LANE TO ITS JUNCTION WITH PLEIN STREET, TO ITS JUNCTION WITH EDITH CAVELL STREET, AT THIS JUNCTION TURN LEFT AND CONTINUE ALONG EDITH CAVELL STREET TO ITS JUNCTION WITH BREE STREET, AT THIS JUNCTION TURN LEFT AND CONTINUE ALONG BREE STREET TO ITS JUNCTION WITH END STREET, AT THIS JUNCTION TURN LEFT AND CONTINUE ALONG END STREET TO ITS JUNCTION WITH ROCKEY STREET, AT THIS JUNCTION TURN RIGHT AND CONTINUE ALONG ROCKEY STREET TO ITS JUNCTION WITH VAN BEEK STREET, AT THIS JUNCTION TURN RIGHT AND CONTINUE ALONG VAN BEEK STREET TO ITS JUNCTION WITH BEACON ROAD, AT THIS JUNCTION TURN LEFT AND CONTINUE ALONG BEACON ROAD TO ITS JUNCTION WITH PAGE AND SHORE STREET, AT THIS JUNCTION TURN RIGHT AND CONTINUE ALONG PAGE STREET TO ITS JUNCTION WITH MARKET STREET, AT THIS JUNCTION TURN LEFT AND CONTINUE ALONG MARKET STREET TO ITS JUNCTION WITH BETTY STREET, AT THIS JUNCTION TURN RIGHT AND CONTINUE ALONG BETTY STREET TO ITS JUNCTION WITH WOLHUTER STREET, AT THIS JUNCTION BEAR LEFT INTO MAIN REEF ROAD AND CONTINUE ALONG MAIN ROAD TO ITS JUNCTION WITH M2, AT THIS JUNCTION TURN RIGHT AND CONTINUE ALONG THE M2 TO ITS JUNCTION WITH THE N3 GLIDE OFF, AT THIS JUNCTION BEAR LEFT ONTO THE N8 AND CONTINUE ALONG THE N3 TO ITS JUNCTION WITH THE R103 AT THE OLD BARN INTERCHANGE, AT THIS JUNCTION TURN LEFT AND CONTINUE ALONG THE R103, TO ITS JUNCTION WITH ROAD 23, AT THIS JUNCTION WITH THE N3 AT THE BALFOUR INTERCHANGE, AT THIS JUNCTION BEAR RIGHT AND CONTINUE ALONG THE N3 TO ITS JUNCTION WITH MCKECHNIE STREET HARRISMITH (MAGISTERIAL DISTRICT OF HARRISMITH) AT THIS JUNCTION TURN RIGHT AND CONTINUE ALONG MCKECHNIE STREET BEARING LEFT INTO THE HARRISMITH TERMINAL POINT, FROM THE HARRISMITH TERMINAL POINT RETURN ALONG MCKECHNIE STREET AND BEAR LEFT ONTO THE N3 CONTINUE ALONG THE N3 TO ITS JUNCTION WITH R103 AT THIS JUNCTION BEAR LEFT AND CONTINUE ALONG THE R103 WHICH BECOMES POORT ROAD, CONTINUE ALONG POORT ROAD WHICH BECOMES KING STREET CONTINUE ALONG KING STREET TO ITS JUNCTION WITH LVELL STREET AT THIS JUNCTION TURN LEFT AND CONTINUE ALONG LVELL STREET TO ITS JUNCTION WITH ALEXANDRA STREET AT THIS JUNCTION TURN RIGHT AND CONTINUE ALONG ALEXANDRA STREET TO THE ALEXANDRA STREET TERMINAL POINT, FROM THE ALEXANDRA STREET TERMINAL POINT RETURN ALONG ALEXANDRA STREET TO ITS JUNCTION WITH LVELL STREET, AT THIS JUNCTION TURN RIGHT AND CONTINUE ALONG LVELL STREET WHICH BECOMES CROWSHAW STREET, CONTINUE ALONG CROWSHAW STREET TO ITS JUNCTION WITH ALFRED STREET AT THIS JUNCTION TURN RIGHT AND CONTINUE ALONG ALFRED STREET TO ITS JUNCTION WITH ILLING ROAD, AT THIS JUNCTION TURN LEFT AND CONTINUE ALONG ILLING ROAD TO ITS JUNCTION WITH NEWCASTLE ROAD, AT THIS JUNCTION TURN LEFT AND CONTINUE ALONG WILLIS ROAD TO ITS JUNCTION WITH NEWCASTLE ROAD, AT THIS JUNCTION TURN RIGHT AND CONTINUE ALONG NEWCASTLE ROAD WHICH BECOMES ROAD1 CONTINUE ALONG ROAD 1 TO ITS JUNCTION WITH ROAD 32 AT THIS JUNCTION TURN RIGHT AND CONTINUE ALONG ROAD32 TO ITS JUNCTION WITH ROAD 538, AT THIS JUNCTION TURN RIGHT AND CONTINUE ALONG ROAD538 WHICH ON ENTERING EZAKHENI BECOMES AN UNNAMED ROAD CONTINUE ALONG THIS UNNAMED ROAD TO ITS JUNCTION WITH AN UNNAMED ROAD AT THIS JUNCTION TURN LEFT AND CONTINUE ALONG THIS UNNAMED ROAD TO ITS JUNCTION WITH AN UNNAMED ROAD TO THE TERMINAL POINT SITUATED ON AN UNNAMED ROAD IN SECTION D.

EZAKHENI TOWNSHIP (MAGISTERIAL DISTRICT OF KLIPPRIVER)

ALTERNATIVELY ROUTES TO BE PRESCRIBED BY THE RELEVANT LOCAL AUTHORITY.

SUBJECT TO THE CONDITION THAT NO INTERMEDIATE PASSENGERS BE PICKED UP OR SET DOWN BETWEEN BARAGWANATH AND LERATONG HOSPITAL ON BOTH THE FORWARD AND RETURN JOURNEY. BOTH POINTS INCLUSIVE
ROUTE 6(B)

PASSENGERS AND PERSONAL EFFECTS:

FROM: EZAKHENI TO BARAGWANATH HOSPITAL / RANDFONTEIN AND RETURN
ROUTE DESCRIPTION

FROM THE EZAKHENI SECTION D TERMINAL POINT SITUATED ON UNNAMED ROAD IN EZAKHENI TOWNSHIP CONTINUE ALONG THIS UNNAMED ROAD TO ITS JUNCTION WITH AN UNNAMED ROAD, AT THIS JUNCTION TURN LEFT AND CONTINUE ALONG THIS UNNAMED ROAD TO ITS JUNCTION WITH AN UNNAMED ROAD, AT THIS JUNCTION TURN RIGHT AND CONTINUE ALONG THIS UNNAMED ROAD WHICH ON LEAVING EZAKHENI TOWNSHIP BECOMES ROAD 538, CONTINUE ALONG ROAD 538 TO ITS JUNCTION WITH ROAD 32, AT THIS JUNCTION TURN LEFT AND CONTINUE ALONG ROAD32 TO ITS JUNCTION WITH ROAD 1 AT THIS JUNCTION TURN LEFT AND CONTINUE ALONG ROAD1 WHICH BECOMES NEWCASTLE ROAD, CONTINUE ALONG NEWCASTLE ROAD TO ITS JUNCTION WITH WILLIS ROAD, AT THIS JUNCTION TURN LEFT AND CONTINUE ALONG WILLIS ROAD TO ITS JUNCTION WITH ILLING ROAD, AT THIS JUNCTION TURN RIGHT AND CONTINUE ALONG ILLING ROAD TO ITS JUNCTION WITH ALFRED STREET AT THIS JUNCTION TURN RIGHT AND CONTINUE ALONG ALFRED STREET TO ITS JUNCTION WITH CROWSHAW STREET, AT THIS JUNCTION TURN LEFT AND CONTINUE ALONG CROWSHAW STREET WHICH BECOMES LVELL STREET, CONTINUE ALONG LVELL STREET TO ITS JUNCTION WITH ALEXANDRA STREET, AT THIS JUNCTION TURN LEFT AND CONTINUE ALONG ALEXANDRA STREET TO THE ALEXANDRA STREET TERMINAL POINT, FROM THE TERMINAL POINT RETURN ALONG ALEXANDRA STREET TO ITS JUNCTION WITH LVELL STREET, AT THIS JUNCTION TURN LEFT AND CONTINUE ALONG LVELL STREET TO ITS JUNCTION WITH KING STREET AT THIS JUNCTION TURN RIGHT AND CONTINUE ALONG KING STREET WHICH BECOMES POORT ROAD CONTINUE ALONG POORT ROAD, WHICH BECOMES HARRISMITH ROAD (R103), CONTINUE ALONG HARRISMITH ROAD (R103) TO ITS JUNCTION WITH THE N3, AT THIS JUNCTION BEAR LEFT AND CONTINUE ALONG THE N3 BEARING LEFT INTO MCKECHNIE STREET HARRISMITH (MAGISTERIAL DISTRICT OF HARRISMITH) CONTINUE ALONG L MCKECHNIE STREET BEARING LEFT INTO THE HARRISMITH TERMINAL POINT, FROM THE HARRISMITH TERMINAL POINT RETURN ALONG MCKECHNIE STREET BEARING LEFT INTO THE N3, CONTINUE ALONG THE N3 TO ITS JUNCTION WITH THE R103 AT THE BALFOUR INTERCHANGE.
AT THIS JUNCTION BEAR LEFT AND CONTINUE ALONG THE R103 TO ITS JUNCTION WITH THE R23, AT THIS JUNCTION TURN LEFT AND CONTINUE ALONG THE R103 TO ITS JUNCTION WITH THE N3 AT THE OLD BARN INTERCHANGE, AT THIS JUNCTION BEAR RIGHT ONTO THE N8 AND CONTINUE ALONG THE N3 TO ITS JUNCTION WITH THE M2, AT THIS JUNCTION BEAR LEFT AND CONTINUE ALONG THE M2 TO ITS JUNCTION WITH THE BENROSE GLIDE OFF, AT THIS JUNCTION BEAR LEFT AND CONTINUE ALONG THE BENROSE GLIDE OFF TO ITS JUNCTION WITH RUVEN ROAD, AT THIS JUNCTION TURN RIGHT AND CONTINUE ALONG RUVEN ROAD TO ITS JUNCTION WITH THE MAIN REEF ROAD, AT THIS JUNCTION TURN LEFT AND CONTINUE ALONG MAIN REEF ROAD TO ITS JUNCTION WITH WOLHUTER STREET, AT THIS JUNCTION BEAR LEFT AND CONTINUE ALONG WOLHUTER STREET TO ITS JUNCTION WITH END STREET, AT THIS JUNCTION TURN RIGHT AND CONTINUE ALONG END STREET TO ITS JUNCTION WITH SIEMERT ROAD, AT THIS JUNCTION BEAR RIGHT AND CONTINUE ALONG SIEMERT ROAD TO ITS JUNCTION WITH MOSELEY STREET, AT THIS JUNCTION TURN LEFT AND CONTINUE ALONG MOSELEY STREET TO ITS JUNCTION WITH END STREET, AT THIS JUNCTION TURN RIGHT AND CONTINUE ALONG END STREET TO ITS JUNCTION WITH JEPPE STREET, AT THIS JUNCTION TURN LEFT AND CONTINUE ALONG JEPPE STREET TO ITS JUNCTION WITH WANDERERS STREET, AT THIS JUNCTION TURN RIGHT AND CONTINUE ALONG WANDERERS STREET, TO ITS JUNCTION WITH SMIT STREET, AT THIS JUNCTION TURN RIGHT AND CONTINUE ALONG SMIT STREET TO ITS JUNCTION WITH KLEIN STREET, AT THIS JUNCTION TURN RIGHT AND CONTINUE ALONG KLEIN STREET TURNING LEFT INTO THE NOORD STREET TERMINAL POINT, FROM THE NOORD STREET TERMINAL POINT CONTINUE THROUGH THE TERMINAL TO ITS JUNCTION WITH THE TWIST STREET BUS LANE, AT THIS JUNCTION TURN LEFT AND CONTINUE ALONG THE TWIST STREET BUS LANE TO ITS JUNCTION WITH WOLMARANS STREET, AT THIS JUNCTION TURN LEFT CONTINUE ALONG WOLMARANS STREET (WHICH BECOMES VILJOEN STREET) CONTINUE ALONG VILJOEN STREET (WHICH BECOMES SMIT STREET) CONTINUE ALONG SMIT STREET TO ITS JUNCTION WITH THE M1 AT THIS JUNCTION TURN RIGHT AND BEAR LEFT ONTO THE M AND CONTINUE ALONG THE M1 TO ITS JUNCTION WITH THE SOWETO GLIDE OFF, AT THIS JUNCTION BEAR LEFT AND CONTINUE ALONG THE SOWETO GLIDE OFF, TO ITS JUNCTION WITH THE OLD POTCHEFSTROOM ROAD, AT THIS JUNCTION TURN RIGHT AND CONTINUE ALONG THE OLD POTCHEFSTROOM ROAD TO THE BARAGWANATH HOSPITAL TERMINAL POINT SITUATED IN SOWETO TOWNSHIP, JOHANNESBURG IN THE MAGISTERIAL DISTRICT OF JOHANNESBURG, FROM THE BARAGWANATH HOSPITAL TERMINAL POINT WHICH IS SITUATED IN THE MAGISTERIAL DISTRICT OF JOHANNESBURG TURN RIGHT AND CONTINUE ALONG THE OLD POTCHEFSTROOM ROAD TO ITS JUNCTION WITH RIFLE RAND ROAD, AT THIS JUNCTION TURN LEFT AND CONTINUE ALONG RIFLE RANGE ROAD AND CONTINUE ALONG



transport

Department:
Transport
Province of KwaZulu-Natal

GAZETTE

LGKZNG43-2020-FEB

REGION: ALL

BARAGWANATH ROAD TO ITS JUNCTION WITH MAIN REEF ROAD (R41) AT THIS JUNCTION TURN LEFT AND CONTINUE ALONG MAIN REEF ROAD (R41) WHICH BECOMES RANDFONTEIN ROAD, CONTINUE ALONG RANDFONTEIN ROAD TURNING RIGHT INTO THE TERMINAL POINT SITUATED IN FRONT OF ROBINSONS EATING HOUSE IN RANDFONTEIN WHICH IS SITUATED IN THE MAGISTERIAL DISTRICT OF RANDFONTEIN.

ALTERNATIVELY ROUTE TO BE PRESCRIBED BY THE RELEVANT AUTHORITY

SUBJECT TO THE CONDITION THAT NO INTERMEDIATE PASSENGERS BE PICKED UP OR SET DOWN BETWEEN BARAGWANATH AND LERATONG HOSPITAL ON BOTH FORWARD AND RETURN JOURNEY, BOTH POINTS INCLUSIVE.

RETURN JOURNEY

FROM THE TERMINAL POINT SITUATED IN FRONT OF ROBINSONS EATING HOUSE IN RANDFONTEIN WHICH IS SITUATED IN THE MAGISTERIAL DISTRICT OF RANDFONTEIN TURN LEFT INTO RANDFONTEIN ROAD AND CONTINUE ALONG RANDFONTEIN ROAD WHICH BECOMES MAIN REEF ROAD (R41) CONTINUE ALONG MAIN REEF ROAD TO ITS JUNCTION WITH BARAGWANATH ROAD AT THIS JUNCTION TURN RIGHT AND CONTINUE ALONG BARAGWANATH ROAD TO THE JUNCTION WITH RIFLE RANGE ROAD, AT THIS JUNCTION TURN RIGHT AND CONTINUE ALONG RIFLE RANGE ROAD TO ITS JUNCTION WITH THE OLD POTCHEFSTROOM ROAD AT THIS JUNCTION TURN RIGHT AND CONTINUE ALONG THE OLD POTCHEFSTROOM ROAD BEARING RIGHT INTO THE BARAGWANATH HOSPITAL TERMINAL POINT, SITUATED IN SOWETO TOWNSHIP, JOHANNESBURG IN THE MAGISTERIAL DISTRICT OF JOHANNESBURG, FROM THE BARAGWANATH HOSPITAL TERMINAL POINT WHICH IS SITUATED IN THE MAGISTERIAL DISTRICT OF JOHANNESBURG, TURN RIGHT AND CONTINUE ALONG THE OLD POTCHEFSTROOM ROAD TO ITS JUNCTION WITH THE M1, AT THIS JUNCTION TURN LEFT AND CONTINUE ALONG THE M1 TO ITS JUNCTION WITH THE BRAAMFONTEIN GLIDE OFF, AT THIS JUNCTION BEAR LEFT AND CONTINUE ALONG THE BRAAMFONTEIN GLIDE OFF TO ITS JUNCTION WITH SMIT STREET TO ITS JUNCTION WITH KLEIN STREET AT THIS JUNCTION TURN RIGHT AND CONTINUE ALONG KLEIN STREET BEARING LEFT INTO THE NOORD STREET TERMINAL POINT CONTINUE THROUGH THE TERMINAL POINT TO ITS JUNCTION WITH TWIST STREET BUS LANE, AT THIS JUNCTION TURN RIGHT AND CONTINUE ALONG TWIST STREET BUS LANE, TO ITS JUNCTION WITH PLEIN STREET, AT THIS JUNCTION TURN RIGHT AND CONTINUE ALONG PLEIN TO ITS JUNCTION WITH EDITH CAVELL STREET, AT THIS JUNCTION TURN LEFT AND CONTINUE ALONG EDITH CAVELL STREET TO ITS JUNCTION WITH BREE STREET, AT THIS JUNCTION TURN LEFT AND CONTINUE ALONG BREE STREET TO ITS JUNCTION WITH END STREET, AT THIS JUNCTION TURN LEFT AND CONTINUE ALONG END STREET TO ITS JUNCTION WITH ROCKEY STREET, AT THIS JUNCTION TURN RIGHT AND CONTINUE ALONG ROCKEY STREET TO ITS JUNCTION WITH VAN BEEK STREET, AT THIS JUNCTION TURN RIGHT AND CONTINUE ALONG VAN BEEK STREET TO ITS JUNCTION WITH BEACON ROAD, AT THIS JUNCTION TURN LEFT AND CONTINUE ALONG BEACON ROAD TO ITS JUNCTION WITH PAGE AND SHORE STREET, AT THIS JUNCTION TURN RIGHT AND CONTINUE ALONG PAGE STREET TO ITS JUNCTION WITH MARKET STREET, AT THIS JUNCTION TURN LEFT AND CONTINUE ALONG MARKET STREET TO ITS JUNCTION WITH BETTY STREET, AT THIS JUNCTION TURN RIGHT AND CONTINUE ALONG BETTY STREET TO ITS JUNCTION WITH WOLHUTER STREET, AT THIS JUNCTION BEAR LEFT INTO MAIN REEF ROAD AND CONTINUE ALONG MAIN REEF ROAD TO ITS JUNCTION WITH M2, AT THIS JUNCTION TURN RIGHT AND CONTINUE ALONG THE M2 TO ITS JUNCTION WITH THE N3 GLIDE OFF, AT THIS JUNCTION BEAR LEFT ONTO THE N3 AND CONTINUE ALONG THE N3 TO ITS JUNCTION WITH THE R103 AT THE OLD BARAGWANATH INTERCHANGE, AT THIS JUNCTION TURN LEFT AND CONTINUE ALONG THE R103 TO ITS JUNCTION WITH ROAD 23, AT THIS JUNCTION TURN RIGHT AND CONTINUE ALONG THE R103, TO ITS JUNCTION WITH THE N3 AT THE BALFOUR INTERCHANGE, AT THIS JUNCTION BEAR RIGHT AND CONTINUE ALONG THE N3 TO ITS JUNCTION WITH MCKECHNIE STREET HARRISMITH (MAGISTERIAL DISTRICT OF HARRISMITH), AT THIS JUNCTION TURN RIGHT AND CONTINUE ALONG MCKECHNIE STREET BEARING LEFT INTO THE HARRISMITH TERMINAL POINT, FROM THE HARRISMITH TERMINAL POINT RETURN ALONG MCKECHNIE STREET AND BEAR LEFT ONTO THE N3 CONTINUE ALONG THE N3 TO ITS JUNCTION WITH R103, AT THIS JUNCTION BEAR LEFT AND CONTINUE ALONG THE R103 WHICH BECOMES POORT ROAD CONTINUE ALONG POORT ROAD WHICH BECOMES KING STREET, CONTINUE ALONG KING STREET TO ITS JUNCTION WITH LYEEL STREET AT THIS JUNCTION TURN LEFT AND CONTINUE ALONG LYEEL STREET TO ITS JUNCTION WITH ALEXANDRA STREET, AT THIS JUNCTION TURN RIGHT AND CONTINUE ALONG ALEXANDRA STREET TO BALFOUR INTERCHANGE, AT THIS JUNCTION BEAR RIGHT AND CONTINUE ALONG THE N3 TO ITS JUNCTION WITH MCKECHNIE STREET HARRISMITH (MAGISTERIAL DISTRICT OF HARRISMITH) AT THIS JUNCTION TURN RIGHT AND CONTINUE ALONG MCKECHNIE STREET BEARING LEFT INTO THE HARRISMITH TERMINAL POINT, FROM THE HARRISMITH TERMINAL POINT RETURN ALONG MCKECHNIE STREET AND BEAR LEFT ONTO THE N3 CONTINUE ALONG THE N3 TO ITS JUNCTION WITH R103 AT THIS JUNCTION BEAR LEFT AND CONTINUE ALONG THE R103 WHICH BECOMES POORT ROAD CONTINUE ALONG POORT ROAD WHICH BECOMES KING STREET, CONTINUE ALONG KING STREET TO ITS JUNCTION WITH LYEEL STREET, AT THIS JUNCTION TURN LEFT AND CONTINUE ALONG LYEEL STREET TO ITS JUNCTION WITH ALEXANDRA STREET, AT THIS JUNCTION TURN RIGHT AND CONTINUE ALONG ALEXANDRA STREET TO THE ALEXANDRA STREET TERMINAL POINT FROM THE ALEXANDRA STREET TERMINAL POINT RETURN ALONG ALEXANDRA STREET TO ITS JUNCTION WITH LYEEL STREET, AT THIS JUNCTION TURN RIGHT AND CONTINUE ALONG LYEEL STREET WHICH BECOMES CROWSHAW STREET CONTINUE ALONG CROWSHAW STREET TO ITS JUNCTION WITH ALFRED STREET, AT THIS JUNCTION TURN RIGHT AND CONTINUE ALONG ALFRED STREET TO ITS JUNCTION WITH ILLING ROAD, AT THIS JUNCTION TURN LEFT AND CONTINUE ALONG ILLING ROAD TO ITS JUNCTION WITH WILLIS ROAD AT THIS JUNCTION TURN LEFT AND CONTINUE ALONG WILLIS ROAD TO ITS JUNCTION WITH NEWCASTLE ROAD, AT THIS JUNCTION TURN RIGHT AND CONTINUE ALONG NEWCASTLE ROAD WHICH BECOMES ROAD1 AND CONTINUE ALONG ROAD 1 TO ITS JUNCTION WITH ROAD 32, AT THIS JUNCTION TURN RIGHT AND CONTINUE ALONG ROAD32 TO ITS JUNCTION WITH ROAD 538, AT THIS JUNCTION TURN RIGHT AND CONTINUE ALONG ROAD538 WHICH ON ENTERING EZAKHENI BECOMES AN UNNAMED ROAD CONTINUE ALONG THIS UNNAMED ROAD TO ITS JUNCTION WITH AN UNNAMED ROAD, AT THIS JUNCTION TURN LEFT AND CONTINUE ALONG THIS UNNAMED ROAD TO ITS JUNCTION WITH AN UNNAMED ROAD, AT THIS JUNCTION TURN RIGHT AND CONTINUE ALONG THIS UNNAMED ROAD TO THE TERMINAL POINT SITUATED ON AN UNNAMED ROAD IN SECTION D EZAKHENI TOWNSHIP (MAGISTERIAL DISTRICT OF KLIPPRIVER).

ALTERNATIVELY ROUTES TO BE PRESCRIBED BY THE RELEVANT LOCAL AUTHORITY.
SUBJECT TO THE CONDITION THAT NO INTERMEDIATE PASSENGERS BE PICKED UP OR SET DOWN BETWEEN BARAGWANATH AND LERATONG HOSPITAL ON BOTH THE FORWARD AND RETURN JOURNEY. BOTH POINTS INCLUSIVE.



transport

Department:
Transport
Province of KwaZulu-Natal

GAZETTE

LGKZNG43-2020-FEB

REGION: ALL

1) Application Number: APP0103901	2) Gazette Number: LGKZNG43-2020-FEB
3) Applicant: EAGLE LINER TRANSPORT (PTY) LTD ID NO. 2016/417570/07 Association: NOT AVAILABLE	4) Applicant Address: PO BOX 4183 WILLOWTON PIETERMARITZBURG 3200
5) Existing Licence Holder: LINEREAGLE CC LINEREAGLE CC ID NO. 9600030723	6) Existing Licence Holder Address: 231 ROYSTON ROAD PIETERMARITZBURG 3201
7) Type of application: NORMAL TRANSFER AND CONVERSION	8) Operating Licence Number: 1289737
9) Vehicle Type: BUS	10) 1 X 70 (SEATED) + 0 (STANDING)
11) Region: UMGUNGUNDLOVU	
12.1	<p>KZPRERC2774588 - ANNEXURE A1 ROUTE THE CONVEYANCE OF PASSENGERS AND THEIR PERSONAL EFFECTS: FORWARD JOURNEY FROM THE CENTENARY ROAD TERMINAL POINT SITUATED IN CENTENARY ROAD DURBAN IN THE MAGISTERIAL DISTRICT OF DURBAN VIA PIETERMARITZBURG (MAGISTERIAL DISTRICT OF PIETERMARITZBURG) VIA HARRISMITH (MAGISTERIAL DISTRICT OF HARRISMITH), VIA BARAGWANATH HOSPITAL TERMINAL POINT SITUATED IN SOWETO TOWNSHIP JOHANNESBURG IN THE MAGISTERIAL DISTRICT OF JOHANNESBURG TO THE TERMINAL POINT SITUATED IN FRONT OF ROBINSONS EATING HOUSE IN RANDFONTEIN WHICH IS SITUATED IN THE MAGISTERIAL DISTRICT OF RANDFONTEIN.</p> <p>FROM THE CENTENARY ROAD TERMINAL POINT CONTINUE ALONG CENTENARY ROAD BEARING LEFT INTO MARKET ROAD CONTINUE ALONG MARKET ROAD TO ITS JUNCTION WITH LEOPOLD STREET AND CANNONGATE ROAD, AT THIS JUNCTION TURN RIGHT AND CONTINUE ALONG CANNONGATE ROAD BEARING RIGHT INTO THE WESTERN FREEWAY, AND CONTINUE ALONG THE WESTERN FREEWAY WHICH BECOMES THE N3 CONTINUE ALONG THE N3 TO ITS JUNCTION TO THE NEW GERMANY \ SARNIA OFF RAMP, AT THIS JUNCTION BEAR LEFT AND CONTINUE ALONG THE OFF RAMP TO ITS JUNCTION WITH STAPLETON ROAD AT THIS JUNCTION TURN RIGHT AND CONTINUE ALONG STAPLETON ROAD MAGISTERIAL DISTRICT OF PINETOWN) TO ITS JUNCTION WITH OLD MAIN ROAD, AT THIS JUNCTION TURN LEFT AND CONTINUE ALONG OLD MAIN ROAD TO ITS JUNCTION WITH RICHMOND ROAD, AT THIS JUNCTION BEAR LEFT AND CONTINUE ALONG RICHMOND ROAD TO ITS JUNCTION WITH R613 ON-RAMP AT THIS JUNCTION TURN RIGHT ONTO THE R613 ON-RAMP AND CONTINUE ONTO THE R613 TO ITS JUNCTION WITH N3 CONTINUE ALONG N3 TO ITS JUNCTION WITH THE ORTHMANN ROAD OFF RAMP (MAGISTERIAL DISTRICT OF PIETERMARITZBURG) AT THIS JUNCTION TURN LEFT AND CONTINUE ALONG THE ORTHMANN ROAD OFF RAMP TO ITS JUNCTION WITH ORTHMANN ROAD AT THIS JUNCTION TURN LEFT AND CONTINUE ALONG ORTHMANN ROAD TO ITS JUNCTION WITH ECHO ROAD AT THIS JUNCTION TURN RIGHT AND CONTINUE ALONG ECHO ROAD WHICH BECOMES EAST STREET CONTINUE ALONG EAST STREET TO ITS JUNCTION WITH PIETERMARITZ STREET AT THIS JUNCTION TURN LEFT AND CONTINUE ALONG PIETERMARITZBURG STREET TO ITS JUNCTION WITH COMMERCIAL ROAD AT THIS JUNCTION TURN LEFT AND CONTINUE ALONG COMMERCIAL ROAD TO ITS JUNCTION WITH LONGMARKET STREET AT THIS JUNCTION TURN LEFT AND CONTINUE ALONG LONGMARKET STREET TO ITS JUNCTION WITH BOSHOFF STREET AT THIS JUNCTION TURN LEFT AND CONTINUE ALONG BOSHOFF STREET WHICH BECOMES CHATTERTON ROAD CONTINUE ALONG CHATTERTON ROAD BEARING RIGHT AROUND THE TRAFFIC CIRCLE INTO TOWN BUSH ROAD, CONTINUE ALONG TOWN BUSH ROAD TO ITS JUNCTION WITH THE N3 ON RAMP AT THIS JUNCTION BEAR RIGHT AND CONTINUE ALONG THE N3 ON RAMP BEARING LEFT ONTO THE N3, CONTINUE ALONG THE N3 TO ITS JUNCTION WITH THE MOOI RIVER OFF RAMP (MAGISTERIAL DISTRICT OF LIONS RIVER) AT THIS JUNCTION TURN LEFT AND CONTINUE ALONG THE MOOI RIVER OFF RAMP TO ITS JUNCTION WITH THE MAIN MOOI RIVER \ GREYTOWN ROAD (R622), AT THIS JUNCTION TURN LEFT AND CONTINUE ALONG THE MAIN MOOI RIVER \ GREYTOWN ROAD (R622) TO ITS JUNCTION WITH THE MOOI RIVER \ HOWICK ROAD (R103) AT THIS JUNCTION TURN RIGHT AND CONTINUE ALONG THE MOOI RIVER \ HOWICK ROAD (R103) TURNING LEFT INTO THE MOOI RIVER HIGHWAY GARAGE, FROM THE MOOI RIVER HIGHWAY GARAGE TURN RIGHT INTO THE MOOI RIVER \ HOWICK ROAD (R103), AND CONTINUE ALONG THE MOOI RIVER \ HOWICK ROAD (R103) TO ITS JUNCTION WITH THE MAIN MOOI RIVER \ GREYTOWN ROAD (R622) AT THIS JUNCTION TURN LEFT AND CONTINUE ALONG THE MAIN MOOI RIVER \ GREYTOWN ROAD (R622) TO ITS JUNCTION WITH THE N3 ON RAMP AT THIS JUNCTION TURN LEFT AND CONTINUE ALONG THE N3 ON RAMP BEARING LEFT ONTO THE N3, CONTINUE ALONG THE N3 BEARING LEFT INTO MCKECHNIE STREET HARRISMITH (MAGISTERIAL DISTRICT OF HARRISMITH) CONTINUE ALONG MCKECHNIE STREET BEARING LEFT INTO THE HARRISMITH TERMINAL POINT. FROM THE HARRISMITH TERMINAL POINT RETURN ALONG MCKECHNIE STREET BEARING LEFT INTO THE N3, CONTINUE ALONG THE N3 TO ITS JUNCTION WITH THE R103 AT THE BALFOUR INTERCHANGE. AT THIS JUNCTION BEAR LEFT AND CONTINUE ALONG THE R103 TO ITS JUNCTION WITH THE R23, AT THIS JUNCTION TURN LEFT AND CONTINUE ALONG THE R103 TO ITS JUNCTION WITH THE N3 AT THE OLD BARN INTERCHANGE, AT THIS JUNCTION BEAR RIGHT ONTO THE N3 AND CONTINUE ALONG THE N3 TO ITS JUNCTION WITH THE M2 AT THIS JUNCTION BEAR LEFT AND CONTINUE ALONG THE M2 TO ITS JUNCTION WITH THE BENROSE GLIDE OFF, AT THIS JUNCTION BEAR LEFT AND CONTINUE ALONG THE BENROSE GLIDE OFF TO ITS JUNCTION WITH RUVEN ROAD, AT THIS JUNCTION TURN RIGHT AND CONTINUE ALONG RUVEN ROAD TO ITS JUNCTION WITH MAIN REEF ROAD AT THIS JUNCTION TURN LEFT AND CONTINUE ALONG MAIN REEF ROAD TO ITS JUNCTION WITH WOLHUTER STREET, AT THIS JUNCTION BEAR LEFT AND CONTINUE ALONG WOLHUTER STREET TO ITS JUNCTION WITH END STREET, AT THIS JUNCTION TURN RIGHT AND CONTINUE ALONG END STREET TO ITS JUNCTION WITH SIEMERT ROAD, AT THIS JUNCTION BEAR RIGHT AND CONTINUE ALONG SIEMERT ROAD TO ITS JUNCTION WITH MOSELEY STREET, AT THIS JUNCTION TURN LEFT INTO MOSELEY STREET AND CONTINUE ALONG MOSELEY STREET TO ITS JUNCTION WITH END STREET, AT THIS JUNCTION TURN RIGHT AND CONTINUE ALONG END STREET TO ITS JUNCTION WITH JEPPE STREET, AT THIS JUNCTION TURN LEFT INTO JEPPE STREET AND CONTINUE ALONG JEPPE STREET TO ITS JUNCTION WITH WANDERERS STREET, AT THIS JUNCTION TURN RIGHT AND CONTINUE ALONG WANDERERS STREET, TO ITS JUNCTION WITH SMIT STREET, AT THIS JUNCTION TURN RIGHT AND CONTINUE ALONG SMIT STREET TO ITS JUNCTION WITH KLEIN STREET, AT THIS JUNCTION TURN RIGHT AND CONTINUE ALONG KLEIN STREET TURNING LEFT INTO THE NOORD STREET TERMINAL POINT. FROM THEN NOORD STREET TERMINAL POINT CONTINUE THROUGH THE TERMINAL TO ITS JUNCTION WITH THE TWIST STREET BUS LANE AT THIS JUNCTION TURN LEFT AND CONTINUE ALONG THE TWIST STREET BUS LANE TO ITS JUNCTION WITH WOLMARANS STREET AT THIS JUNCTION TURN LEFT AND CONTINUE ALONG WOLMARANS STREET (WHICH BECOMES VILJOEN STREET), CONTINUE ALONG VILJOEN STREET (WHICH BECOMES SMIT STREET) CONTINUE ALONG SMIT STREET TO ITS JUNCTION WITH THE M1, AT THIS JUNCTION TURN RIGHT AND BEAR LEFT ONTO THE M1 AND CONTINUE ALONG THE M1 TO ITS JUNCTION WITH THE SOWETO GLIDE OFF AT THIS JUNCTION TURN RIGHT AND CONTINUE ALONG THE OLD POTCHEFSTROOM ROAD TO THE BARAGWANATH HOSPITAL TERMINAL POINT SITUATED IN SOWETO TOWNSHIP, JOHANNESBURG IN THE MAGISTERIAL DISTRICT OF JOHANNESBURG TURN LEFT AND CONTINUE ALONG THE OLD POTCHEFSTROOM ROAD TO ITS JUNCTION WITH ROODEPOORT ROAD, AT THIS JUNCTION TURN RIGHT AND CONTINUE ALONG ROODEPOORT ROAD BEARING LEFT INTO IKWEZI DRIVE CONTINUE ALONG IKWEZI DRIVE WHICH BECOMES DOBSONVILLE ROAD, CONTINUE ALONG DOBSONVILLE ROAD TO ITS JUNCTION WITH MAIN REEF ROAD (R41) AT THIS JUNCTION TURN LEFT AND CONTINUE ALONG MAIN REEF ROAD (R41) WHICH BECOMES RANDFONTEIN ROAD, CONTINUE ALONG RANDFONTEIN ROAD TURNING RIGHT INTO THE TERMINAL POINT SITUATED IN FRONT OF ROBINSONS EATING HOUSE, IN RANDFONTEIN WHICH IS SITUATED IN THE MAGISTERIAL DISTRICT OF RANDFONTEIN.</p> <p>ALTERNATIVELY ROUTES TO BE PRESCRIBED BY THE RELEVANT LOCAL AUTHORITY.</p> <p>ROUTE THE CONVEYANCE OF PASSENGERS AND THEIR PERSONAL EFFECTS: RETURN JOURNEY FROM THE TERMINAL POINT SITUATED IN FRONT OF ROBINSONS EATING HOUSE IN RANDFONTEIN WHICH IS SITUATED IN THE MAGISTERIAL DISTRICT OF RANDFONTEIN TURN LEFT INTO RANDFONTEIN ROAD AND CONTINUE ALONG RANDFONTEIN ROAD WHICH BECOMES MAIN REEF ROAD (R41) CONTINUE ALONG MAIN REEF ROAD TO ITS JUNCTION WITH DOBSONVILLE ROAD, AT THIS JUNCTION TURN RIGHT AND CONTINUE ALONG</p>



transport

Department:
Transport
Province of KwaZulu-Natal

GAZETTE

LGKZNG43-2020-FEB

REGION: ALL

DOBSONVILLE ROAD, BEARING LEFT INTO IKWEZI DRIVE, CONTINUE ALONG IKWEZI DRIVE WHICH BECOMES ROODEPOORT ROAD, CONTINUE ALONG ROODEPOORT ROAD TO ITS JUNCTION WITH THE OLD POTCHEFSTROOM ROAD AT THIS JUNCTION TURN LEFT AND CONTINUE ALONG THE OLD POTCHEFSTROOM ROAD BEARING LEFT INTO THE BARAGWANATH HOSPITAL TERMINAL POINT, SITUATED IN SOWETO TOWNSHIP, JOHANNESBURG IN THE MAGISTERIAL DISTRICT OF JOHANNESBURG.

FROM THE BARAGWANATH HOSPITAL TERMINAL POINT SITUATED IN SOWETO TOWNSHIP JOHANNESBURG, CONTINUE ALONG THE OLD POTCHEFSTROOM ROAD TO ITS JUNCTION WITH THE M1, AT THIS JUNCTION TURN LEFT AND CONTINUE ALONG M1 TO ITS JUNCTION WITH THE BRAAMFONTEIN GLIDE OFF, AT THIS JUNCTION BEAR LEFT AND CONTINUE ALONG THE BRAAMFONTEIN GLIDE OFF TO ITS JUNCTION WITH SMIT STREET AT THIS JUNCTION TURN LEFT AND CONTINUE ALONG SMIT STREET TO ITS JUNCTION WITH KLEIN STREET, AT THIS JUNCTION TURN RIGHT AND CONTINUE ALONG KLEIN STREET BEARING LEFT INTO THE NOORD STREET TERMINAL POINT. FROM THE NOORD STREET TERMINAL POINT CONTINUE THROUGH THE TERMINAL TO ITS JUNCTION WITH THE TWIST STREET BUS LANE AT THIS JUNCTION TURN RIGHT AND CONTINUE ALONG TWIST STREET BUS LANE, TO ITS JUNCTION WITH PLEIN STREET, AT THIS JUNCTION TURN RIGHT AND CONTINUE ALONG PLEIN STREET TO ITS JUNCTION WITH EDITH CAVELL STREET, AT THIS JUNCTION TURN LEFT AND CONTINUE ALONG EDITH CAVELL STREET TO ITS JUNCTION WITH BREE STREET, AT THIS JUNCTION TURN LEFT AND CONTINUE ALONG BREE STREET TO ITS JUNCTION WITH END STREET, AT THIS JUNCTION TURN LEFT AND CONTINUE ALONG END STREET TO ITS JUNCTION WITH ROCKEY STREET AT THIS JUNCTION TURN RIGHT AND CONTINUE ALONG ROCKEY STREET TO ITS JUNCTION WITH VAN BEEK STREET, AT THIS JUNCTION TURN RIGHT AND CONTINUE ALONG VAN BEEK STREET TO ITS JUNCTION WITH BEACON ROAD, AT THIS JUNCTION TURN LEFT AND CONTINUE ALONG BEACON ROAD TO ITS JUNCTION WITH PAGE AND SHORE STREETS, AT THIS JUNCTION TURN RIGHT AND CONTINUE ALONG PAGE STREET TO ITS JUNCTION WITH MARKET STREET, AT THIS JUNCTION TURN LEFT AND CONTINUE ALONG MARKET STREET TO ITS JUNCTION WITH BETTY STREET, AT THIS JUNCTION TURN RIGHT AND CONTINUE ALONG BETTY STREET TO ITS JUNCTION WITH WOLHUTER STREET, AT THIS JUNCTION BEAR LEFT INTO MAIN REEF ROAD, AND CONTINUE ALONG MAIN REEF ROAD TO ITS JUNCTION WITH M2, AT THIS JUNCTION TURN RIGHT AND CONTINUE ALONG THE M2 TO ITS JUNCTION WITH THE N3 GLIDE OFF, AT THIS JUNCTION BEAR LEFT ONTO THE N3 AND CONTINUE ALONG THE N3 TO ITS JUNCTION WITH THE R554, AT THIS JUNCTION TURN LEFT AND CONTINUE ALONG THE R554 TO ITS JUNCTION WITH R103, AT THIS JUNCTION TURN RIGHT AND CONTINUE TO ITS JUNCTION WITH THE N8 AT THE BALFOUR INTERCHANGE, AT THIS JUNCTION BEAR RIGHT AND CONTINUE ALONG THE N8 TO ITS JUNCTION WITH MC KECHNIE STREET, HARRISMITH (MAGISTERIAL DISTRICT OF HARRISMITH) AT THIS JUNCTION TURN RIGHT AND CONTINUE ALONG MC KECHNIE STREET BEARING LEFT INTO THE HARRISMITH TERMINAL POINT. FROM THE HARRISMITH TERMINAL POINT RETURN ALONG TO MC KECHNIE STREET AND BEARING LEFT ONTO THE N3, CONTINUE ALONG THE N3 TO ITS JUNCTION WITH THE MOOIRIVER OFF RAMP (MAGISTERIAL DISTRICT OF LIONS RIVER) AT THIS JUNCTION BEAR LEFT AND CONTINUE ALONG MOOIRIVER OFF RAMP TO ITS JUNCTION WITH THE MOOI RIVER GREYTOWN ROAD (R622), AT THIS JUNCTION TURN RIGHT AND CONTINUE ALONG THE MOOI RIVER GREYTOWN ROAD (R622) TO ITS JUNCTION WITH THE MOOI RIVER HOWICK ROAD (R103) AT THIS JUNCTION TURN RIGHT AND CONTINUE ALONG THE MOOI RIVER HOWICK ROAD (R103) TURNING LEFT INTO THE MOOI RIVER HIGHWAY GARAGE. FROM THE MOOI RIVER HIGHWAY GARAGE TURN RIGHT INTO THE MOOI RIVER HOWICK ROAD (R103) AND CONTINUE ALONG THE MOOI RIVER HOWICK ROAD (R103) TO ITS JUNCTION WITH THE MOOI RIVER GREYTOWN ROAD (R622) AT THIS JUNCTION TURN LEFT AND CONTINUE ALONG THE MOOI RIVER GREYTOWN ROAD (R622) TO ITS JUNCTION WITH THE N3 ON RAMP, AT THIS JUNCTION TURN RIGHT AND CONTINUE ALONG THE N3 ON RAMP BEARING LEFT ONTO THE N3, CONTINUE ALONG THE N3 TO ITS JUNCTION WITH THE BOSHOFF STREET OFF RAMP (MAGISTERIAL DISTRICT OF PIETERMARITZBURG) AT THIS JUNCTION TURN LEFT AND CONTINUE ALONG THE BOSHOFF STREET OFF RAMP TO ITS JUNCTION WITH TOWN BUSH ROAD AT THIS JUNCTION BEAR LEFT AND CONTINUE ALONG TOWN BUSH ROAD BEARING RIGHT AROUND THE TRAFFIC CIRCLE INTO CHATTERTON ROAD, CONTINUE ALONG CHATTERTON ROAD WHICH BECOMES BOSHOFF STREET, CONTINUE ALONG BOSHOFF STREET TO ITS JUNCTION WITH PIETERMARITZ STREET, AT THIS JUNCTION TURN RIGHT AND CONTINUE ALONG PIETERMARITZ STREET TO ITS JUNCTION WITH COMMERCIAL ROAD, AT THIS JUNCTION TURN LEFT AND CONTINUE ALONG COMMERCIAL ROAD TO ITS JUNCTION WITH LONGMARKET STREET, AT THIS JUNCTION TURN LEFT AND CONTINUE ALONG LONGMARKET STREET TO ITS JUNCTION WITH EAST STREET AT THIS JUNCTION TURN RIGHT AND CONTINUE ALONG EAST STREET WHICH BECOMES ECHO ROAD, CONTINUE ALONG ECHO ROAD BEARING LEFT INTO OHRTMANN ROAD, CONTINUE ALONG OHRTMANN ROAD TO ITS JUNCTION WITH THE N3 ON RAMP AT THIS JUNCTION TURN RIGHT AND CONTINUE ALONG THE ON RAMP TO ITS JUNCTION WITH THE N8, AT THIS JUNCTION BEAR LEFT AND CONTINUE ALONG THE N8 TO ITS JUNCTION WITH THE MARIANHILL INTERCHANGE, AT THIS JUNCTION TURN LEFT AND CONTINUE ALONG THE MARIANHILL INTERCHANGE TO ITS JUNCTION WITH RICHMOND ROAD, AT THIS JUNCTION TURN LEFT AND CONTINUE ALONG RICHMOND ROAD TO ITS JUNCTION WITH OLD MAIN ROAD, AT THIS JUNCTION TURN RIGHT AND CONTINUE ALONG OLD MAIN ROAD TO ITS JUNCTION WITH STAPLETON ROAD, AT THIS JUNCTION TURN RIGHT AND CONTINUE ALONG STAPLETON ROAD TO THE N3 ON RAMP AT THIS JUNCTION TURN LEFT AND CONTINUE ALONG THE N3 ON RAMP BEARING LEFT ONTO THE N3, CONTINUE ALONG THE N3 WHICH ON ENTERING DURBAN BECOMES THE WESTERN FREEWAY. CONTINUE ALONG THE WESTERN FREEWAY BEARING LEFT INTO OLD DUTCH ROAD, CONTINUE ALONG OLD DUTCH ROAD, WHICH BECOMES ALICE STREET, CONTINUE ALONG ALICE STREET TO ITS JUNCTION WITH CROSS STREET, AT THIS JUNCTION TURN LEFT AND CONTINUE ALONG CROSS STREET TO ITS JUNCTION WITH CARLISLE STREET AT THIS JUNCTION TURN LEFT AND CONTINUE ALONG CARLISLE STREET TO ITS JUNCTION WITH CENTENARY ROAD TO THE CENTENARY ROAD TERMINAL POINT SITUATED IN CENTENARY ROAD DURBAN IN THE MAGISTERIAL DISTRICT OF DURBAN.

ALTERNATIVELY ROUTES TO BE PRESCRIBED BY THE RELEVANT LOCAL AUTHORITY.

SUBJECT TO THE CONDITION THAT THIS TRANSPORTATION MAY BE CONDUCTED ONLY BY MEANS OF A SINGLE DECKER BUS WITH A SEATING CAPACITY OF NOT LESS THAN SIXTY PASSENGERS AND
SUBJECT TO THE RESTRICTION THAT NO INTERMEDIATE PERSONS BE CONVEYED BETWEEN BARAGWANATH AND LERATONG HOSPITAL ON THE FORWARD AND RETURN TRIPS

ROUTE
THE CONVEYANCE OF PASSENGERS AND THEIR PERSONAL EFFECTS:

FROM THE CENTENARY ROAD TERMINAL POINT CONTINUE ALONG CENTENARY ROAD WHICH ON CROSSING ALICE STREET, BECOMES MARKET ROAD, CONTINUE ALONG MARKET ROAD TO ITS JUNCTION WITH LEOPOLD STREET, AT THIS JUNCTION TURN RIGHT AND CONTINUE ALONG LEOPOLD STREET CROSSING THE WARWICK AVENUE AND CANNONGATE ROAD INTERSECTIONS, JOIN THE N8 AND CONTINUE ALONG THE N8 TO THE OHRTMANN ROAD OFF RAMP (PIETERMARITZBURG), AT THIS JUNCTION TURN LEFT AND CONTINUE ALONG OHRTMANN ROAD TO ITS JUNCTION WITH ECHO ROAD AT THIS JUNCTION, TURN RIGHT AND CONTINUE ALONG ECHO ROAD BEARING LEFT INTO EAST STREET, CONTINUE ALONG EAST STREET TO THE EAST STREET TERMINAL POINT. FROM THE TERMINAL POINT, RETURN ALONG EAST STREET TO ITS JUNCTION WITH CHURCH STREET, AT THIS JUNCTION TURN LEFT AND CONTINUE ALONG CHURCH STREET TO THE N8 ON RAMP, AT THIS JUNCTION TURN LEFT AND CONTINUE ALONG THE ON RAMP TO ITS JUNCTION WITH THE N3, AT THIS JUNCTION TURN LEFT AND CONTINUE ALONG THE N8 TO THE MOOIRIVER PLAZA TURN OFF, AT THIS JUNCTION TURN LEFT AND CONTINUE TO THE MOOIRIVER HIGHWAY GARAGE, FROM THE MOOIRIVER HIGHWAY GARAGE RETURN TO THE MOOIRIVER PLAZA AND JOIN N3. PROCEED PAST TUGELA TOLL TO HARRISMITH AND THEN RIGHT INTO MCKEHNIE STREET PAST SIR HENRY MOTEL INTO HARRISMITH BUS RANK. FROM HARRISMITH BUS RANK CONTINUE ALONG MCKEHNIE STREET TO JOIN N8 AND TO CONTINUE ALONG THE N3 TO JOIN THE M2 WEST AND CONTINUE ALONG THE M2 WEST TO JOIN THE M2 SOUTH AND THEN CONTINUE VIA THE SHORTEST ROUTE TO THE BARAGWANATH HOSPITAL FROM THE BARAGWANATH HOSPITAL TERMINAL POINT WHICH IS SITUATED IN THE MAGISTERIAL DISTRICT OF JOHANNESBURG TURN LEFT AND CONTINUE ALONG THE OLD POTCHEFSTROOM ROAD TO ITS JUNCTION WITH ROODEPOORT ROAD, AT THIS JUNCTION TURN RIGHT AND CONTINUE ALONG ROODEPOORT ROAD BEARING LEFT INTO IKWEZI DRIVE, CONTINUE ALONG IKWEZI DRIVE WHICH BECOMES DOBSONVILLE ROAD, CONTINUE ALONG DOBSONVILLE ROAD TO ITS JUNCTION WITH MAIN REEF ROAD (R41) WHICH BECOMES RANDFONTEIN ROAD, CONTINUE ALONG RANDFONTEIN ROAD TURNING RIGHT INTO THE TERMINAL POINT SITUATED IN FRONT OF ROBINSONS EATING HOUSE, IN RANDFONTEIN WHICH IS SITUATED IN THE MAGISTERIAL DISTRICT OF RANDFONTEIN AND RETURN TO DURBAN VIA THE ROUTE DESCRIBED ABOVE IN REVERSE.

SUBJECT TO THE CONDITION THAT THIS TRANSPORTATION MAY BE CONDUCTED ONLY BY MEANS OF A SINGLE DECKER BUS WITH A SEATING CAPACITY OF NOT LESS THAN SIXTY PASSENGERS AND
SUBJECT TO THE RESTRICTION THAT NO INTERMEDIATE PERSONS BE CONVEYED BETWEEN BARAGWANATH AND LERATONG HOSPITAL ON THE FORWARD AND RETURN TRIPS.

ROUTE

FROM THE TERMINAL POINT SITUATED AT THE STAR OF THE SEA ON ROAD ZD1847 (MAGISTERIAL DISTRICT OF INGWAVUMA) VIA MKUZE (MAGISTERIAL DISTRICT OF UBOMBO) PONGOLA, PIET RETIEF, ERMELO, BETHAL, TRICHARDT, KINROSS, LEANDRA, DEVON, SPRINGS, JOHANNESBURG, RANDFONTEIN.

INWARD JOURNEY

FROM THE TERMINAL POINT SITUATED AT THE STAR OF THE SEA ON ROAD ZD1847 IN THE (MAGISTERIAL DISTRICT OF INGWAVUMA) CONTINUE ALONG THIS ROAD PAST MANGUZI HOSPITAL TO THE POINT WHERE THIS ROAD BECOMES 5222, PROCEED ALONG THIS ROAD 5222 TO THE POINT WHERE THIS ROAD BECOMES 5221 CONTINUE ALONG ROAD 5221 TO ITS JUNCTION WITH N2 AND AT THIS JUNCTION TURN TO THE LEFT JOINING N2



transport

Department:
Transport
Province of KwaZulu-Natal

GAZETTE

LGKZNG43-2020-FEB

REGION: ALL

AND PROCEED ALONG N2 TO ITS JUNCTION WITH ROAD ZM 234 AND AT THIS JUNCTION TURN LEFT AND PROCEED ALONG ROAD ZM234 TO ITS JUNCTION WITH MAIN STREET. AT THIS JUNCTION KEEP LEFT AND PROCEED ALONG MAIN STREET TO ITS JUNCTION WITH STATION STREET. AT THE JUNCTION, TURN TO THE RIGHT AND LEFT INTO KUMZE BUS RANK, SITUATED OPPOSITE MKUZE SHOPPING CENTRE (MAGISTERIAL DISTRICT OF UBOMBO).

FROM THIS POINT CROSS STATION STREET THUS JOINING MAIN STREET AND CONTINUE ALONG MAIN STREET TO ITS JUNCTION WITH ROAD ZM234. AT THIS JUNCTION TURN RIGHT JOINING ROAD ZM234 AND PROCEED ALONG ROAD ZM234 TO ITS JUNCTION WITH N2. AT THIS POINT TURN RIGHT AND PROCEED ALONG N2 TO ITS JUNCTION WITH UNNAMED ROAD AND AT THIS POINT TURN RIGHT AND PROCEED TO GOLELA BORDER GATE OF SWAZILAND.

FROM GOLELA BORDER GATE OF SWAZILAND PROCEED ALONG THE UNNAMED ROAD TO ITS JUNCTION WITH N2. AT THIS JUNCTION TURN RIGHT JOINING N2 AND PROCEED ALONG N2 WHICH BECOMES R29 TO THE POINT OPPOSITE NEXT TO PONGOLA SOUTH AFRICAN TRANSPORT SERVICES. FROM THE POINT OPPOSITE NEXT TO PONGOLA SOUTH AFRICAN TRANSPORT SERVICES CONTINUE ALONG R29 PAST ITSHELEJUBA HOSPITAL, MAHAMBIA TURN OFF TO SWAZILAND BORDER, PAULPIETERSBURG TURN OFF PROCEED ALONG R29 AND ENTER PIET RETIEF. UPON ENTERING PIET RETIEF OPPOSITE HOSPITAL TURN LEFT INTO GERHARD BUHMER STREET LEFT INTO MOHAMMEDIA STREET, LEFT INTO BUS RANK. EXIT RANK RIGHT INTO BADAT STREET, LEFT INTO MANSOOR STREET, RIGHT INTO GERHARD BUHMER STREET LEFT INTO R29. UPON ENTERING TOWN KEEP LEFT WHERE ROAD R29 BECOMES BRAND STREET AND TURN RIGHT INTO MARK STREET CROSS KRUGER STREET AND PROCEED ALONG MARK STREET TO ITS JUNCTION WITH THEO MOCKE STREET, AT THIS JUNCTION TURN TO THE RIGHT AND PROCEED ALONG THEO MOCKE STREET TO ITS JUNCTION WITH PREMIER STREET. AT THIS POINT TURN LEFT JOINING PREMIER STREET WHICH BECOMES R29/N17 CONTINUE ALONG THIS ROAD PAST ISWEPE, PERDEKOP TURN OFF PAST SHEEPMOOR TURN OFF AND ENTER ERMELO WHERE ROAD R29/N17 BECOMES VOORTREKKER STREET. TURN RIGHT INTO BORDER STREET LEFT INTO WEDGEWOOD ROAD, RIGHT INTO SLUITER STREET LEFT INTO OOSTHUISE STREET TO BETHAL ROAD. CROSS BETHAL ROAD INTO NELSPAN ROAD LEFT INTO MERCURY AVENUE INTO BUS RANK, EXIT RANK INTO MERCURY AVENUE RIGHT INTO NELSPAN ROAD TO BETHAL ROAD, LEFT ON R29/N17 TO BETHAL PAST DAVEL TURN OFF ENTER BETHAL WHERE R29/N17 BECOMES SCHEEPERS STREET. CONTINUE ALONG THIS ROAD, RIGHT INTO KERK STREET LEFT INTO THE RANK. EXIT RANK RIGHT INTO KERK STREET, RIGHT INTO SCHEEPERS STREET, RIGHT INTO CLERCQ STREET, LEFT INTO DAMMAL STREET TO THE STOP STREET. TURN RIGHT INTO EUFEES STREET TO THE R29/N17 TURN - OFF. TURN LEFT ONTO R29/N17 AND CONTINUE ALONG THIS ROAD TO RICHARDT. CONTINUE THROUGH TRICHARDT ON R29/N17 TO KINROSS. CONTINUE THROUGH KINROSS ON R29/N17 TO LEANDRA. CONTINUE THROUGH LEANDRA ON R29/N17 TO DEVON, CONTINUE THROUGH DEVON THROUGH DELMASINIGEL INTERSECTION AND CONTINUE ALONG THIS ROAD INTO SPRINGS WHERE THIS ROAD BECOMES ERMELO ROAD, CONTINUE ALONG ERMELO ROAD LEFT INTO ANCHOR ROAD RIGHT ONTO N17 TOLLROAD. CONTINUE WITH N17 UNTIL THE PRETORIA ROODEPOORT OFF RAMP. TURN LEFT AND JOIN THE N8 TOWARDS JOHANNESBURG CONTINUE ALONG THIS ROAD PAST R33 CLEVELAND ROAD AND THEN TURN LEFT INTO R29 WHICH BECOMES MAIN REEF ROAD PROCEED ALONG THIS ROAD PAST DENVER AND GEORGE GOCH HOSTELS PROCEED ALONG MAIN REEF ROAD WHICH BECOMES WOLHUTER STREET CONTINUE ALONG WOLHUTER PAST JEPPE HOSTELS CROSS MARITZBURG STREET AND THEN TURN RIGHT INTO END STREET PROCEED ALONG END STREET CROSS ANDERSON, FOX, COMMISSIONER, MARKET AND PRESIDENT STREET AND THEN TURN LEFT INTO MOSELEY STREET AND RIGHT INTO END STREET AGAIN AND THEN LEFT INTO JEPPE STREET CROSS THEN CROSS NUGGET, GOUD, MOOIST, TROYNE AND DELVERS STREETS AND THEN TURN RIGHT IN VAN WEILLIGH STREET AND THEN JOIN KLEIN STREET PROCEED ALONG KLEIN STREET TO DIPLOMAT HOTEL SITUATED ON KLEIN STREET IN THE (MAGISTERIAL DISTRICT OF WITWATERSRAND).

FROM DIPLOMAT HOTEL SITUATED ON KLEIN STREET IN THE (MAGISTERIAL DISTRICT OF WITWATERSRAND) PROCEED ALONG KLEIN STREET PAST DELVAAS STREET AND THEN CROSS NOORD STREET AND TURN LEFT INTO WOLMARANS STREET THEN CROSS RISSIK, HARRISON, BICCARD STREETS AND CONTINUE ALONG WALMARANS STREET WHICH BECOMES SMITH STREET CONTINUE ALONG SMITH STREET TO ITS OFF RAMP WITH ROAD M1 AND THEN JOIN M1 HIGHWAY TO SOWETO. CONTINUE ALONG M1 TO ITS OFF RAMP WITH HIGHWAY M68 AND AT THIS OFF RAMP JOIN M68 AND CONTINUE WITH M68 TO ITS JUNCTION WITH OLD POTCHEFSTROOM ROAD. AT THIS JUNCTION TURN RIGHT INTO OLD POTCHEFSTROOM ROAD UNTIL REACHING BARAGWANATH HOSPITAL SITUATED ON OLD POTCHEFSTROOM ROAD IN THE (MAGISTERIAL DISTRICT OF WITWATERSRAND). FROM BARAGWANATH HOSPITAL SITUATED ON OLD POTCHEFSTROOM ROAD CONTINUE ALONG POTCHEFSTROOM ROAD TO ITS JUNCTION WITH ROAD R559 AND PROCEED ALONG THAT ROAD WHICH BECOMES RANDFONTEIN MAIN ROAD, CONTINUE TO EAGLE LINER BUS DEPOT SITUATED IN CHEVROLET STREET RANDFONTEIN.

ROUTE

OUTWARD JOURNEY

THE OUTWARD JOURNEY WILL BE UNDERTAKEN IN THE REVERSE DIRECTION OF THE INWARD JOURNEY.

SUBJECT TO THE RESTRICTION THAT NO INTERMEDIATE PASSENGERS BE PICKED UP OR SET DOWN BETWEEN BETHAL, TRICHARDT, KINROSS, LIANDRA, DEVON, ERMELO, DAVEL AND PIET RETIEF AND

SUBJECT TO THE FURTHER RESTRICTION THAT ABOVE CONVEYANCE MAY ONLY BE UNDERTAKEN BY MEANS OF A SINGLE DECK VEHICLE, THE SEATING CAPACITY OF WHICH IS NOT LESS THAN SIXTY FIVE PASSENGERS.

CHARTER SERVICE

1. FROM 150 ABERDARE DRIVE, PHOENIX INDUSTRIAL PARK TO ANY POINT WITHIN THE REPUBLIC OF SOUTH AFRICA AND RETURN
2. FROM AIRPORT WITHIN THE REPUBLIC OF SOUTH AFRICA TO SUCH POINTS WITHIN THE REPUBLIC OF SOUTH AFRICA AND RETURN

ANNEXURE A2

ROUTE 1

ANNIEVALE VIA BARAGWANATH HOSPITAL TO RANDFONTEIN VIA IKWEZI

THE CONVEYANCE OF PASSENGERS AND THEIR PERSONAL EFFECTS:

FORWARD JOURNEY

FROM ANNIEVALE DEPOT ON THE FARM ANNIE9798, NELLIE 8853, KILKEEL 9132, THIRST 11196, MOY 7549, FAIRBREESE 9210 AND 9884, BLACK-BANK 8715, GREENOCK 8818, SPRINGBOKLAAGTE 9666, DONKER 8455, SURREY 7936, SPOOKMILL 4273 NAAS 8776 CROSS MAGISTERIAL BOUNDARY OF NEWCASTLE AND PROCEED THROUGH KLIPBANK 7943, BIRKENSTOCK 3733, PADDASCHOOL 9096, GROOTGELUK 8534, LEKKERWATER 3732, INVERNESS 8299 AND INTO OSIZWENI TOWNSHIP (MOUNTAINVIEW8770) VIA TOP RAMP TO OSIZWENI DEPOT GATE. FROM OSIZWENI DEPOT GATE VIA MKHANYA STORE AND FOUR ROOMS UPTO THE JUNCTION WITH ROAD483 ON THE FARM JAKKALSPAN8775, TURN LEFT AND PROCEED ALONG ROAD 483 ONTO THE MADADENI JUNCTION SITUATED ON THE FARM SHUTTLEWORTH9504, TURN RIGHT AND PROCEED VIA MADADENI HOSPITAL, MADADENI CHECKERS, SECTION ONE AND KWAZULU POLICE STATION AND UPTO THE JUNCTION WITH ROAD483, TURN RIGHT AND PROCEED ALONG TO THE JUNCTION WITH ROAD 410 TURN RIGHT AND PROCEED ALONG AND JOIN PROVINCIAL ROAD 1/13 (R23) CONTINUE ALONG THROUGH CHARLESTOWN CROSS THE MAGISTERIAL BOUNDARY OF VOLKSRUST AND THE BORDER OF TRANSVAAL AND NATAL PROCEED INTO VOLKSRUST ALONG LAINGSNEK ROAD, TURN LEFT INTO JOUBERT STREET, RIGHT INTO DAN PIENAAR STREET WHICH THEN BECOMES PROVINCIAL ROAD4 (R23) CONTINUE ALONG PAST PERDEKOP THROUGH MAGISTERIAL DISTRICT OF STANDERTON AND PROCEED INTO STANDERTON ALONG BOTHA STREET, LEFT JOIN HANDEL STREET RIGHT INTO VRY STREET, RIGHT INTO BURGER STREET TO THE BUS TERMINUS, CONTINUE FROM THE BUS TERMINUS ALONG BURGER STREET TURN RIGHT INTO LOMBARD STREET, LEFT INTO PROVINCIAL MAIN ROAD NUMBER4 (R23) AND PROCEED ALONG THROUGH THE MAGISTERIAL DISTRICTS OF GREYLINGSTAD AND BALFOUR TO THE JUNCTION WITH THE N8. PROCEED INTO THE MAGISTERIAL DISTRICT OF HEIDELBERG ALONG ROAD R103 JOIN SCHOEMAN STREET, TURN LEFT AND PROCEED ALONG VOORTREKKER STREET TO THE HEIDELBERG BUS TERMINUS. FROM THE TERMINUS PROCEED ALONG VOORTREKKER STREET TO VILJOEN STREET TURN LEFT AND PROCEED TO POORTHIE ROAD TURN LEFT AND PROCEED ALONG TO THE NIGEL ROAD R61 TURN RIGHT AND PROCEED ALONG TO THE N8 OFF-RAMP, TURN LEFT AND JOIN THE N3, PROCEED ALONG THE N3 TO THE JUNCTION WITH VEREENIGING ROAD IN THE MAGISTERIAL DISTRICT OF ALBERTON TURN LEFT AND PROCEED ALONG VEREENIGING ROAD, TURN RIGHT INTO COMBRINK STREET PROCEED TO PUTCO BUS STATION.

RETURN VIA THE SAME ROUTE TO VEREENIGING ROAD TURN LEFT AND PROCEED TO HEIDELBERG ROAD (R03), TURN LEFT AND PROCEED ALONG VOORTREKKER ROAD, RE-JOIN HEIDELBERG ROAD (R03) AND PROCEED ALONG TO VICKERS ROAD IN THE MAGISTERIAL DISTRICT OF JOHANNESBURG AND TURN RIGHT, PROCEED ALONG AND JOIN RUVEN ROAD AND PROCEED TO JUNCTION WITH MAIN REEF ROAD, TURN RIGHT AND PROCEED TO PLANTASIE ROAD TURN RIGHT AND PROCEED TO SANDBERG ROAD, TURN RIGHT AND PROCEED TO DENVER HOSTEL. FROM DENVER HOSTEL PROCEED ALONG SANDBERG ROAD TO KRUGER STREET AND TURN RIGHT PROCEED TO MAIN REEF ROAD AND TURN LEFT AND PROCEED TO WOLHUTER STREET, TURN LEFT AND PROCEED TO WOLHUTER'S MEN'S HOSTEL.

PROCEED ALONG WOLHUTER STREET, TURN RIGHT AND JOIN CITY AND SUBURBAN ROAD, TURN LEFT INTO DURBAN STREET, TURN RIGHT INTO END STREET AND JOIN SIEMERT ROAD, PROCEED TO MOSELEY, TURN LEFT, PROCEED TO END STREET, TURN RIGHT, TURN LEFT INTO JEPPE STREET, LEFT INTO SIMMONDS STREET, RIGHT INTO TRUMP STREET; LEFT INTO BOOYSENS STREET JOIN KIMBERLEY ROAD (R29), TURN RIGHT INTO

POTCHEFSTROOM ROAD AND PROCEED TO PUTCO BUS STATION AT BARAGWANATH HOSPITAL.

FROM THE BARAGWANATH HOSPITAL TERMINAL POINT WHICH IS SITUATED IN THE MAGISTERIAL DISTRICT OF JOHANNESBURG TURN LEFT AND

CONTINUE ALONG THE OLD POTCHEFSTROOM ROAD TO ITS JUNCTION WITH ROODEPOORT ROAD, AT THIS JUNCTION TURN RIGHT AND CONTINUE

ALONG ROODEPOORT ROAD BEARING LEFT INTO LKWEZI DRIVE, CONTINUE ALONG IKWEZI DRIVE WHICH BECOMES DOBSONVILLE ROAD, CONTINUE



transport

Department:
Transport
Province of KwaZulu-Natal

GAZETTE

LGKZNG43-2020-FEB

REGION: ALL

ALONG DOBSONVILLE ROAD TO ITS JUNCTION WITH MAIN REEF ROAD (R41) AT THIS JUNCTION TURN LEFT AND CONTINUE ALONG MAIN REEF ROAD (R41) WHICH BECOMES RANDFONTEIN ROAD, CONTINUE ALONG RANDFONTEIN ROAD TURNING RIGHT INTO THE TERMINAL POINT SITUATED IN FRONT OF ROBINSONS EATING HOUSE, IN RANDFONTEIN WHICH IS SITUATED IN THE MAGISTERIAL DISTRICT OF RANDFONTEIN.

ALTERNATIVELY ROUTES TO BE PRESCRIBED BY THE RELEVANT LOCAL AUTHORITY

RESTRICTION

SUBJECT TO THE CONDITION THAT NO INTERMEDIATE PASSENGERS BE PICKED UP OR SET DOWN BETWEEN BARAGWANATH AND LERATONG HOSPITAL ON BOTH THE FORWARD AND RETURN JOURNEY. BOTH POINTS INCLUSIVE

ROUTE 1

ANNIEVALE VIA BARAGWANATH HOSPITAL TO RANDFONTEIN VIA IKWEZI

THE CONVEYANCE OF PASSENGERS AND THEIR PERSONAL EFFECTS:

RETURN JOURNEY

FROM THE TERMINAL POINT SITUATED IN FRONT OF ROBINSONS EATING HOUSE IN RANDFONTEIN WHICH IS SITUATED IN THE MAGISTERIAL DISTRICT OF RANDFONTEIN TURN LEFT INTO RANDFONTEIN ROAD CONTINUE ALONG RANDFONTEIN ROAD WHICH BECOMES MAIN REEF ROAD (R41) CONTINUE ALONG MAIN REEF ROAD TO ITS JUNCTION WITH DOBSONVILLE ROAD AT THIS JUNCTION TURN RIGHT AND CONTINUE ALONG DOBSONVILLE ROAD, BEARING LEFT INTO LKWEZI DRIVE, CONTINUE ALONG LKWEZI DRIVE WHICH BECOMES ROODEPOORT ROAD, CONTINUE ALONG ROODEPOORT ROAD TO ITS JUNCTION WITH THE OLD POTCHEFSTROOM ROAD AT THIS JUNCTION TURN LEFT AND CONTINUE ALONG THE OLD POTCHEFSTROOM ROAD BEARING LEFT INTO THE BARAGWANATH HOSPITAL TERMINAL POINT SITUATED IN SOWETO TOWNSHIP, JOHANNESBURG IN THE MAGISTERIAL DISTRICT OF JOHANNESBURG.

FROM BARAGWANATH HOSPITAL PROCEED ALONG KIMBERLEY ROAD (R29) JOIN BOOYSENS ROAD, JOIN SAUER STREET, RIGHT INTO BREE STREET, LEFT INTO KING GEORGE STREET, RIGHT INTO NOORD STREET, RIGHT INTO KLEIN STREET TO PUTCO TERMINUS, PROCEED LEFT INTO BREE STREET, LEFT INTO END STREET, RIGHT INTO ROCKEY STREET, JOIN ERROR STREET, RIGHT INTO VAN BEEK STREET TO DOORNFONTEIN TERMINUS, PROCEED LEFT INTO BEACON STREET, RIGHT INTO LOWER PAGE STREET, LEFT INTO MARKET STREET, RIGHT INTO BETTY STREET, LEFT INTO WOLHUTER STREET TO WOLHUTER MEN'S HOSTEL, FROM WOLHUTER MEN'S HOSTEL RETURN ALONG MAIN REEF ROAD TO RUVEN STREET, TURN RIGHT AND PROCEED TO VICKERS ROAD TURN LEFT AND PROCEED TO HEIDELBERG ROAD (R103) TURN LEFT AND PROCEED ALONG HEIDELBERG ROAD TO VEREENIGING ROAD, (MAGISTERIAL DISTRICT OF VEREENIGING), TURN RIGHT AND PROCEED ALONG VEREENIGING ROAD TO COMBRINK STREET, TURN RIGHT AND PROCEED ALONG COMBRINK STREET TO THE PUTCO BUS STATION, RETURN VIA THE SAME ROUTE TO VEREENIGING ROAD, TURN RIGHT AND PROCEED ALONG VEREENIGING ROAD TO THE N8, TURN RIGHT AND PROCEED ALONG N8 TO RL03, TURN RIGHT AND PROCEED ALONG R103 TO VOORTREKKER STREET (MAGISTERIAL DISTRICT OF HEIDELBERG), TURN LEFT AND PROCEED ALONG VOORTREKKER STREET TO THE HEIDELBERG BUS TERMINUS FROM THE BUS TERMINUS PROCEED ALONG VOORTREKKER STREET TO VILJOEN STREET, TURN LEFT AND PROCEED TO POORTHIE ROAD TURN LEFT AND PROCEED ALONG TO THE NIGEL ROAD R51 TURN RIGHT AND PROCEED TO THE N3 ON RAMP TURN RIGHT AND JOIN THE N3, PROCEED ALONG THE N3 TO ROAD 4 (R23) TURN LEFT AND PROCEED TO LOMBARD STREET (MAGISTERIAL DISTRICT OF STANDERTON), RIGHT ALONG LOMBARD STREET, LEFT ALONG BURGER STREET TO BUS TERMINUS LEFT ALONG VRY STREET, LEFT ALONG HANDEL STREET, RIGHT ALONG BOTHA STREET WHICH BECOMES ROAD4 (R23) PROCEED ALONG ROAD 4 (R23) WHICH BECOMES DAN PIENAAR STREET ON ENTERING VOLKSRUST PROCEED ALONG DAN PIENAAR STREET TO JOUBERT STREET, LEFT ALONG JOUBERT STREET TO LAINGSNEK ROAD, RIGHT ALONG LAINGSNEK ROAD WHICH BECOMES ROAD 1 (R23) PROCEED ALONG ROAD 1 (R23) WHICH BECOMES ROAD 410 PROCEED ALONG ROAD 410 TO ROAD 483, LEFT ALONG 483, TO THE MADADENI JUNCTION SITUATED ON THE FARM SHUTTLEWORTH9504, TURN LEFT AND PROCEED VIA MADADENI HOSPITAL, MADADENI CHECKERS, SECTION ONE AND KWAZULU POLICE STATION TO THE JUNCTION WITH ROAD 483, TURN LEFT AND PROCEED ALONG 483 TO FARM JAKKALSPAN8775, TURN RIGHT AND PROCEED VIA FOUR ROOMS, MKHANYA STORE TO OSIZWENI DEPOT GATE, FROM OSIZWENI DEPOT PROCEED VIA TOP RANK (MOUNTAIN VIEW8770), LNVERNESS 8299, LEKKERWATER 3732, GROOTGELUK 8534, PADDASCHOOL 9096, BIRKENSTOCK 3733, KLIPBANK 7943 CROSS THE BOUNDARY OF NEWCASTLE THROUGH NAAS 8776, SPOOKMILL 4273, SURREY 7936 DONKER 8455, SPRINGBOKLAAGTE 9666, GREENOCK 8818, BLACKBANK 8715, FAIRBREEZE 9210 AND 9884 MOY 7549, THIRST 11196, KILKEEL 9132, NELLIE 8853 TO THE ANNIEVALE DEPOT ON THE FARM ANNIE9798.

RESTRICTION

SUBJECT TO THE CONDITIONS:

I) THAT NO INTERMEDIATE PASSENGERS MAY BE PICKED UP OR SET DOWN AT INTERMEDIATE STOPS BETWEEN NEWCASTLE AND STANDERTON ON BOTH THE FORWARD OR RETURN JOURNEYS.

II) THAT NO PASSENGERS MAY BE PICKED UP BETWEEN ALBERTON TERMINUS AND BARAGWANATH HOSPITAL ON THE FORWARD AND RETURN JOURNEYS.

III) THAT NO INTERMEDIATE PASSENGERS BE PICKED UP OR SET DOWN BETWEEN BARAGWANATH AND LERATONG HOSPITAL ON BOTH THE FORWARD AND RETURN JOURNEY BOTH POINTS INCLUSIVE.

ROUTE 2

ANNIEVALE VIA BARAGWANATH HOSPITAL TO RANDFONTEIN VIA RIFLE RANGE ROAD

PASSENGERS AND THEIR PERSONAL EFFECTS:

FORWARD JOURNEY

FROM ANNIEVALE DEPOT ON THE FARM ANNIE9798, NELLIE 8853, KILKEEL 9132, THIRST 11196, MOY 7549, FAIRBREEZE 9210 AND 9884 BLACK-BANK 8715, GREENOCK 8818, SPRINGBOKLAAGTE 9666, DONKER 8455, SURREY 7936, SPOOKMILL 4273, NAAS 8776 CROSS MAGISTERIAL BOUNDARY OF NEWCASTLE AND PROCEED THROUGH KLIPBANK 7943, BIRKENSTOCK 3733, PADDASCHOOL 9096, GROOTGELUK 8534, LEKKERWATER 3732, LNVERNESS 8299 AND INTO OSIZWENI TOWNSHIP (MOUNTAINVIEW8770) VIA TOP RANK TO OSIZWENI DEPOT GATE, FROM OSIZWENI DEPOT GATE VIA MKHANYA STORE AND FOUR ROOMS UPTO THE JUNCTION WITH ROAD483 ON THE FARM JAKKALSPAN8775, TURN LEFT AND PROCEED ALONG ROAD 483 ONTO THE MADADENI JUNCTION SITUATED ON THE FARM SHUTTLEWORTH9504, TURN RIGHT AND PROCEED VIA MADADENI HOSPITAL, MADADENI CHECKERS, SECTION ONE AND KWAZULU POLICE STATION AND UPTO THE JUNCTION WITH ROAD483, TURN RIGHT AND PROCEED ALONG TO THE JUNCTION WITH ROAD 410 TURN RIGHT AND PROCEED ALONG AND JOIN PROVINCIAL ROAD1/13 (R23) CONTINUE ALONG THROUGH CHARLESTOWN CROSS THE MAGISTERIAL BOUNDARY OF VOLKSRUST AND THE BORDER OF TRANSSAAL AND NATAL PROCEED INTO VOLKSRUST ALONG LAINGSNEK ROAD, TURN LEFT INTO JOUBERT STREET, RIGHT INTO DAN PIENAAR STREET WHICH THEN BECOMES PROVINCIAL ROAD4 (R23) CONTINUE ALONG PAST PERDEKOP THROUGH MAGISTERIAL DISTRICT OF STANDERTON AND PROCEED INTO STANDERTON ALONG BOTHA STREET, LEFT JOIN HANDEL STREET RIGHT INTO VRY STREET, RIGHT INTO BURGER STREET TO THE BUS TERMINUS, CONTINUE FROM THE BUS TERMINUS ALONG BURGER STREET TURN RIGHT INTO LOMBARD STREET, LEFT INTO PROVINCIAL MAIN ROAD NUMBER 4 (R23) AND PROCEED ALONG THROUGH THE MAGISTERIAL DISTRICT OF GREYLINGSTAD AND BAFOUR TO THE JUNCTION WITH THE N3, PROCEED INTO THE MAGISTERIAL DISTRICT OF HEIDELBERG ALONG ROAD R103 JOIN SCHOEMAN STREET, TURN LEFT AND PROCEED ALONG VOORTREKKER STREET TO THE HEIDELBERG BUS TERMINUS. FROM THE TERMINUS PROCEED ALONG VOORTREKKER STREET TO VILJOEN STREET TURN LEFT AND PROCEED TO POORTHIE ROAD TURN LEFT AND PROCEED ALONG TO THE NIGEL ROAD R51 TURN RIGHT AND PROCEED ALONG TO THE N8 OFF RAMP, TURN LEFT AND JOIN THE N3, PROCEED ALONG THE N3 TO THE JUNCTION WITH VEREENIGING ROAD IN THE MAGISTERIAL DISTRICT OF ALBERTON TURN LEFT AND PROCEED ALONG VEREENIGING ROAD, TURN RIGHT INTO COMBRINK STREET PROCEED TO PUTCO BUS STATION.

RETURN VIA THE SAME ROUTE TO VEREENIGING ROAD TURN LEFT AND PROCEED TO HEIDELBERG ROAD (R103), TURN LEFT AND PROCEED ALONG VOORTREKKER ROAD, RE-JOIN HEIDELBERG ROAD (R103) AND PROCEED ALONG TO VICKERS ROAD IN THE MAGISTERIAL DISTRICT OF JOHANNESBURG AND TURN RIGHT, PROCEED ALONG AND JOIN RUVEN ROAD AND PROCEED TO JUNCTION WITH MAIN REEF ROAD, TURN RIGHT AND PROCEED TO PLANTASIE ROAD TURN RIGHT AND PROCEED TO SANDBERG ROAD, TURN RIGHT AND PROCEED TO DENVER HOSTEL, FROM DENVER HOSTEL PROCEED ALONG SANDBERG ROAD TO KRUGER STREET AND TURN RIGHT PROCEED TO MAIN REEF ROAD AND TURN LEFT AND PROCEED TO WOLHUTER STREET, TURN LEFT AND PROCEED TO WOLHUTER'S MEN'S HOSTEL.

PROCEED ALONG WOLHUTER STREET, TURN RIGHT AND JOIN CITY AND SUBURBAN ROAD, TURN LEFT INTO DURBAN STREET, TURN RIGHT INTO END STREET AND JOIN SIEMERT ROAD PROCEED TO MOSELY, TURN LEFT, PROCEED TO END STREET TURN RIGHT, TURN LEFT INTO JEPPE STREET LEFT INTO SIMMONDS STREET, RIGHT INTO TRUMP STREET, LEFT INTO BOOYSENS STREET JOIN KIMBERLEY ROAD (R29), TURN RIGHT INTO POTCHEFSTROOM ROAD AND PROCEED TO PUTCO BUS STATION AT BARAGWANATH HOSPITAL.

FROM THE BARAGWANATH HOSPITAL TERMINAL POINT WHICH IS SITUATED IN THE MAGISTERIAL DISTRICT OF JOHANNESBURG, TURN RIGHT AND CONTINUE ALONG THE OLD POTCHEFSTROOM ROAD TO ITS JUNCTION WITH RIFLE RANGE ROAD, AT THIS JUNCTION TURN LEFT AND CONTINUE ALONG RIFLE RANGE ROAD TO ITS JUNCTION WITH BARAGWANATH ROAD, AT THIS JUNCTION TURN LEFT AND CONTINUE ALONG BARAGWANATH ROAD TO ITS JUNCTION WITH MAIN REEF ROAD (R41), AT THIS JUNCTION TURN LEFT AND CONTINUE ALONG MAIN REEF ROAD (R41) WHICH BECOMES RANDFONTEIN ROAD TURNING RIGHT INTO THE TERMINAL POINT SITUATED IN FRONT OF ROBINSONS EATING HOUSE IN RANDFONTEIN WHICH IS SITUATED IN THE MAGISTERIAL DISTRICT OF RANDFONTEIN.

ALTERNATIVELY ROUTES TO BE PRESCRIBED BY THE RELEVANT LOCAL AUTHORITY:

RESTRICTION

SUBJECT TO THE CONDITION THAT NO INTERMEDIATE PASSENGERS BE PICKED UP OR SET DOWN BETWEEN BARAGWANATH AND LERATONG



transport

Department:
Transport
Province of KwaZulu-Natal

GAZETTE

LGKZNG43-2020-FEB

REGION: ALL

HOSPITAL ON BOTH THE FORWARD AND RETURN JOURNEY BOTH POINTS INCLUSIVE.

ROUTE 2

ANNIEVALE VIA BARAGWANATH HOSPITAL TO RANDFONTEIN VIA RIFLE RANGE ROAD

PASSENGERS AND THEIR PERSONAL EFFECTS:

RETURN JOURNEY

FROM THE TERMINAL POINT SITUATED IN FRONT OF ROBINSONS EATING HOUSE IN RANDFONTEIN WHICH IS SITUATED IN THE MAGISTERIAL DISTRICT OF RANDFONTEIN, TURN LEFT INTO RANDFONTEIN ROAD AND CONTINUE ALONG RANDFONTEIN ROAD WHICH BECOMES MAIN REEF ROAD (R41) CONTINUE ALONG MAIN REEF ROAD TO ITS JUNCTION WITH BARAGWANATH ROAD, AT THIS JUNCTION TURN RIGHT AND CONTINUE ALONG BARAGWANATH ROAD TO ITS JUNCTION WITH RIFLE RANGE ROAD, AT THIS JUNCTION TURN RIGHT AND CONTINUE ALONG RIFLE RANGE ROAD TO ITS JUNCTION WITH THE OLD POTCHEFSTROOM ROAD AT THIS JUNCTION TURN RIGHT AND CONTINUE ALONG THE OLD POTCHEFSTROOM ROAD BEARING RIGHT INTO THE BARAGWANATH HOSPITAL TERMINAL POINT SITUATED IN SOWETO TOWNSHIP JOHANNESBURG IN THE MAGISTERIAL DISTRICT OF JOHANNESBURG.

FROM BARAGWANATH HOSPITAL PROCEED ALONG KIMBERLEY ROAD (R29) JOIN BOOYSSENS ROAD, JOIN SAUER STREET, RIGHT INTO BREE STREET, LEFT INTO KING GEORGE STREET, RIGHT INTO NOORD STREET, RIGHT INTO KLEIN STREET TO PUTCO TERMINUS, PROCEED LEFT INTO BREE STREET, LEFT INTO END STREET, RIGHT INTO ROCKEY STREET, JOIN ERROR STREET, RIGHT INTO VAN BEEK STREET TO DOORNFONTEIN TERMINUS PROCEED LEFT INTO BEACON STREET, RIGHT INTO LOWER PAGE STREET, LEFT INTO MARKET STREET, RIGHT INTO BETTY STREET, LEFT INTO WOLHUTER STREET TO WOLHUTER MEN'S HOSTEL. FROM WOLHUTER MEN'S HOSTEL RETURN ALONG MAIN REEF ROAD TO RUVEN STREET, TURN RIGHT AND PROCEED TO VICKERS ROAD TURN LEFT AND PROCEED TO HEIDELBERG RAND (R103) TURN LEFT AND PROCEED ALONG HEIDELBERG ROAD TO VEREENIGING ROAD, (MAGISTERIAL DISTRICT OF VEREENIGING), TURN RIGHT AND PROCEED ALONG VEREENIGING ROAD TO COMBRINK STREET, TURN RIGHT AND PROCEED ALONG COMBRINK STREET TO THE PUTCO BUS STATION.

RETURN VIA THE SAME ROUTE TO VEREENIGING ROAD, TURN RIGHT AND PROCEED ALONG VEREENIGING ROAD TO THE N8, TURN RIGHT AND PROCEED ALONG N3 TO R103, TURN RIGHT AND PROCEED ALONG R103 TO VOORTREKKER STREET (MAGISTERIAL DISTRICT OF HEIDELBERG), TURN LEFT AND PROCEED ALONG VOORTREKKER STREET TO THE HEIDELBERG BUS TERMINUS FROM THE BUS TERMINUS PROCEED ALONG VOORTREKKER STREET TO VILJOEN STREET, TURN LEFT AND PROCEED TO POORTHIE ROAD TURN LEFT AND PROCEED ALONG TO THE NIGEL ROAD R51 TURN RIGHT AND PROCEED TO THE N8 ON RAMP TURN RIGHT AND JOIN THE N3, PROCEED ALONG THE N3 TO ROAD 4 (R23) TURN LEFT AND PROCEED TO LOMBARD STREET (MAGISTERIAL DISTRICT OF STANDERTON), RIGHT ALONG LOMBARD STREET, LEFT ALONG BURGER STREET TO BUS TERMINUS LEFT ALONG VRY STREET, LEFT ALONG HANDEL STREET, RIGHT ALONG BOTHA STREET WHICH BECOMES ROAD 4 (R23) PROCEED ALONG ROAD 4 (R23) WHICH BECOMES DAN PIENAAR STREET ON ENTERING VOLKSRUST PROCEED ALONG DAN PIENAAR STREET TO JOUBERT STREET, LEFT ALONG JOUBERT STREET TO LAINGSNEK ROAD, RIGHT ALONG LAINGSNEK ROAD WHICH BECOMES ROAD 1 (R23) PROCEED ALONG ROAD 1 (R23) WHICH BECOMES ROAD 410 PROCEED ALONG ROAD 410 TO ROAD 483, LEFT ALONG 483, TO THE MADADENI JUNCTION SITUATED ON THE FARM SHUTTLEWORTH 9504, TURN LEFT AND PROCEED VIA MADADENI HOSPITAL, MADADENI CHECKERS, SECTION ONE AND KWA ZULU POLICE STATION TO THE JUNCTION WITH ROAD 483, TURN LEFT AND PROCEED ALONG 483 TO FARM JAKKALSPAN 8775, TURN RIGHT AND PROCEED VIA FOUR ROOMS, MKHANYA STORE TO OSIZWENI DEPOT GATE. FROM OSIZWENI DEPOT PROCEED VIA TOP RANK (MOUNTAIN VIEW 8770), INVERNESS 8299, LEKKERWATER 3732, GROOTGELUK 8534, PADDASCHOOL 9096, BIRKENSTOCK 3733, KLIPBANK 7943 CROSS THE BOUNDARY OF NEWCASTLE THROUGH NAAS 776, SPOOKMILL 4273, SURREY 7936 BANKER 8455, SPRINGBOKLAAGTE 9666, GREENOCK 8818 BLACKBANK 8715, FAIRBREEZE 9210 AND 9884 MOY 7549, THIRST 11196, KILKEEL 9132, NELLIE 8853 TO THE ANNIEVALE DEPOT ON THE FARM ANNIE 9798.

RESTRICTION

SUBJECT TO THE CONDITIONS:

I) THAT NO INTERMEDIATE PASSENGERS MAY BE PICKED UP OR SET DOWN AT INTERMEDIATE STOPS BETWEEN NEWCASTLE AND STANDERTON ON BOTH THE FORWARD OR RETURN JOURNEYS.

II) THAT NO INTERMEDIATE PASSENGERS MAY BE PICKED UP BETWEEN ALBERTON TERMINUS AND BARAGWANATH HOSPITAL ON THE FORWARD AND RETURN JOURNEYS.

III) THAT NO INTERMEDIATE PASSENGERS BE PICKED UP OR SET DOWN BETWEEN BARAGWANATH AND LERATONG HOSPITAL ON BOTH THE FORWARD AND RETURN JOURNEY BOTH POINTS INCLUSIVE.

ROUTE 3

ANNIEVALE TO BARAGWANATH HOSPITAL- SOWETO

FROM ANNIEVALE DEPOT ON THE FARM ANNIE 9798, NELLIE 8853, KILKEEL 9132, THIRST 11196, MOY 7549, FAIRBREEZE 9210 AND 9884, BLACKBANK 8715, GREENOCK 8818, SPRINGBOKLAAGTE 9666, DONKER 8455, SURREY 7936, SPOOKMILL 4273, NAAS 8776 CROSS MAGISTERIAL BOUNDARY OF NEWCASTLE AND PROCEED THROUGH KLIPBANK 7943, BIRKENSTOCK 3733, PADDASCHOOL 9096, GROOTGELUK 8534, LEKKERWATER 3732, INVERNESS 8299 AND INTO OSIZWENI TOWNSHIP (MOUNTAIN VIEW 8770) VIA TOP RANK TO OSIZWENI DEPOT GATE. FROM OSIZWENI DEPOT GATE VIA MKHANYA STORE AND FOUR ROOMS UPTO THE JUNCTION WITH ROAD 483 ON THE FARM JAKKALSPAN 8775, TURN LEFT AND PROCEED ALONG ROAD 483 ONTO THE MADADENI JUNCTION SITUATED ON THE FARM SHUTTLEWORTH 9504, TURN RIGHT AND PROCEED VIA MADADENI HOSPITAL, MADADENI CHECKERS, SECTION ONE AND KWAZULU POLICE STATION AND UPTO THE JUNCTION WITH ROAD 483, TURN RIGHT AND PROCEED ALONG TO THE JUNCTION WITH ROAD 410, TURN RIGHT AND PROCEED ALONG AND JOIN PROVINCIAL ROAD 1/13 (R23) CONTINUE ALONG THROUGH CHARLESTOWN CROSS THE MAGISTERIAL BOUNDARY OF VOLKSRUST, AND THE BORDER OF TRANSVAAL AND NATAL PROCEED INTO VOLKSRUST ALONG LAINGSNEK ROAD, TURN LEFT INTO JOUBERT STREET, RIGHT INTO DAN PIENAAR STREET WHICH THEN BECOMES PROVINCIAL ROAD 4 (R23) CONTINUE ALONG PAST PERDEKOP THROUGH MAGISTERIAL DISTRICT OF STANDERTON AND PROCEED INTO STANDERTON ALONG BOTHA STREET, LEFT JOIN HANDEL STREET, RIGHT INTO VRY STREET, RIGHT INTO BURGER STREET TO THE BUS TERMINUS, CONTINUE FROM THE BUS TERMINUS ALONG BURGER STREET, TURN RIGHT INTO LOMBARD STREET, LEFT INTO PROVINCIAL MAIN ROAD NUMBER 4 (R23) AND PROCEED ALONG THROUGH THE MAGISTERIAL DISTRICTS OF

GREYLINGSTAD AND BALFOUR TO THE JUNCTION WITH THE N8, PROCEED INTO THE MAGISTERIAL DISTRICT OF HEIDELBERG ALONG ROAD R103 JOIN SCHOEMAN STREET, TURN LEFT AND PROCEED ALONG VOORTREKKER STREET TO THE HEIDELBERG BUS TERMINUS. FROM THE TERMINUS PROCEED ALONG VOORTREKKER STREET TO VILJOEN STREET, TURN LEFT AND PROCEED TO POORTHIE ROAD, TURN LEFT AND PROCEED ALONG TO THE NIGEL ROAD R5, TURN RIGHT AND PROCEED ALONG TO THE N8 OFF-RAMP, TURN LEFT AND JOIN THE N8, PROCEED ALONG THE N3 TO THE JUNCTION WITH VEREENIGING ROAD IN THE MAGISTERIAL DISTRICT OF ALBERTON, TURN LEFT AND PROCEED ALONG VEREENIGING ROAD, TURN RIGHT INTO COMBRINK STREET PROCEED TO PUTCO BUS STATION.

RETURN VIA THE SAME ROUTE TO VEREENIGING ROAD, TURN LEFT AND PROCEED TO HEIDELBERG ROAD (R103), TURN LEFT AND PROCEED ALONG VOORTREKKER ROAD, RE-JOIN HEIDELBERG ROAD (R103) AND PROCEED ALONG TO VICKERS ROAD IN THE MAGISTERIAL DISTRICT OF JOHANNESBURG AND TURN RIGHT, PROCEED ALONG AND JOIN RUVEN ROAD AND PROCEED TO JUNCTION WITH MAIN REEF ROAD, TURN RIGHT AND PROCEED TO PLANTATIE ROAD, TURN RIGHT AND PROCEED TO SANDBERG ROAD, TURN RIGHT AND PROCEED TO DENVER HOSTEL. FROM DENVER HOSTEL PROCEED ALONG SANDVERG ROAD TO KRUGER STREET AND TURN RIGHT PROCEED TO MAIN REEF ROAD AND TURN LEFT AND PROCEED TO WOLHUTER STREET, TURN LEFT AND PROCEED TO WOLHUTER'S MEN'S HOSTEL.

PROCEED ALONG WOLHUTER STREET, TURN RIGHT AND JOIN CITY & SUBURBAN ROAD, TURN LEFT INTO DURBAN STREET, TURN RIGHT INTO END STREET AND JOIN SIEMERT ROAD PROCEED TO MOSELY, TURN LEFT, PROCEED TO END STREET, TURN RIGHT, TURN LEFT INTO JEPPE STREET LEFT INTO SIMMONDS STREET, RIGHT INTO TRUMP STREET, LEFT INTO BOOYSSENS STREET JOIN KIMBERLEY ROAD (R29), TURN RIGHT INTO POTCHEFSTROOM ROAD AND PROCEED TO PUTCO BUS STATION AT BARAGWANATH HOSPITAL. FROM BARAGWANATH HOSPITAL PROCEED ALONG KIMBERLEY ROAD (R29) JOIN BOOYSSENS ROAD, JOIN SAUER STREET, RIGHT INTO VAN BEEK STREET, LEFT INTO KING GEORGE STREET, RIGHT INTO NOORD STREET, RIGHT INTO KLEIN STREET TO PUTCO TERMINUS. PROCEED LEFT INTO BREE STREET, LEFT INTO END STREET, RIGHT INTO ROCKEY STREET, JOIN ERROR STREET, RIGHT INTO VAN BEEK STREET TO DOORNFONTEIN TERMINUS. PROCEED LEFT INTO BEACON STREET, RIGHT INTO LOWER PAGE STREET, LEFT INTO MARKET STREET, RIGHT INTO BETTY STREET, LEFT INTO WOLHUTER STREET TO WOLHUTER MEN'S HOSTEL. FROM WOLHUTER MEN'S HOSTEL RETURN TO NEWCASTLE ALONG THE ROUTE DESCRIBED IN (I) ABOVE IN REVERSE.

RESTRICTION

SUBJECT TO THE CONDITION:

I) THAT NO INTERMEDIATE PASSENGERS MAY BE PICKED UP OR SET DOWN AT INTERMEDIATE STOPS BETWEEN NEWCASTLE AND STANDERTON ON FORWARD OR RETURN JOURNEYS.

II) THAT NO INTERMEDIATE PASSENGERS MAY BE PICKED UP BETWEEN ALBERTON TERMINUS AND BARAGWANATH HOSPITAL ON THE FORWARD AND RETURN JOURNEYS.

ROUTE: 4

NQUTU - BARAGWANATH

FROM THE BUS RANK AT NQUTU VIA BLOODRIVER, UTRECHT, VOLKSRUST, STANDERTON, HEIDELBERG TO THE PUTCO BUS STATION, AT BARAGWANATH HOSPITAL, JOHANNESBURG AND RETURN.



transport

Department:
Transport
Province of KwaZulu-Natal

GAZETTE

LGKZNG43-2020-FEB

REGION: ALL

ROUTE DESCRIPTION:

FROM THE BUS RANK AT NQUTU TURN RIGHT INTO ROAD54 TO THE JUNCTION OF ROAD R33. THIS ROAD THEN BECOMES THE R34, CONTINUE WITH THIS ROAD PAST UTRECHT UNTIL YOU REACH THE JUNCTION OF ROAD R23. TURN RIGHT INTO ROAD R23 AND CONTINUE ALONG THROUGH CHARLESTOWN CROSS THE MAGISTERIAL BOUNDARY OF VOLKSRUST AND THE BORDER OF TRANSVAAL AND NATAL. PROCEED INTO VOLKSRUST ALONG LAINGSNEK ROAD, TURN LEFT INTO JOUBERT STREET, RIGHT INTO DAN PIENAAR STREET WHICH THEN BECOMES PROVINCIAL ROAD4 (R23) CONTINUE ALONG PAST PERDEKOP THROUGH MAGISTERIAL DISTRICT OF STANDERTON AND PROCEED INTO STANDERTON ALONG BOTHA STREET, LEFT ALONG HANDEL STREET, RIGHT INTO VRY STREET, RIGHT INTO BURGER STREET TO THE BUS TERMINUS CONTINUE FROM THE BUS TERMINUS ALONG BURGER STREET, TURN RIGHT INTO LOMBARD STREET, LEFT INTO PROVINCIAL MAIN ROAD NUMBER4 (R23) AND PROCEED ALONG THROUGH THE MAGISTERIAL DISTRICTS OF GREYLINGSTAD AND BALFOUR TO THE JUNCTION WITH THE N8. PROCEED INTO THE MAGISTERIAL DISTRICT OF HEIDELBERG ALONG ROAD R103 JOIN SCHOEMAN STREET, TURN LEFT AND PROCEED ALONG VOORTREKKER STREET TO THE HEIDELBERG BUS TERMINUS, FROM THE TERMINUS PROCEED ALONG VOORTREKKER STREET TO VILJOEN STREET TURN LEFT AND PROCEED TO POORT ROAD, TURN LEFT AND PROCEED ALONG TO THE NIGEL ROAD R51, TURN RIGHT AND PROCEED ALONG TO THE N8 OFF-RAMP, TURN LEFT AND JOIN N3. PROCEED ALONG THE N3 TO THE JUNCTION WITH VEREENIGING ROAD IN THE MAGISTERIAL DISTRICT OF ALBERTON, TURN LEFT AND PROCEED ALONG VEREENIGING ROAD, TURN RIGHT INTO COMBRINK STREET PROCEED TO PUTCO BUS STATION. RETURN VIA THE SAME ROUTE TO VEREENIGING ROAD TURN LEFT AND PROCEED TO HEIDELBERG ROAD (R103), TURN LEFT AND PROCEED ALONG VOORTREKKER ROAD, RE-JOIN HEIDELBERG ROAD (R103) AND PROCEED ALONG TO VICKERS ROAD IN THE MAGISTERIAL DISTRICT OF JOHANNESBURG AND TURN RIGHT, PROCEED ALONG AND JOIN RUVEN ROAD AND PROCEED TO JUNCTION WITH MAIN REEF ROAD, TURN RIGHT AND PROCEED TO PLANTATIE ROAD, TURN RIGHT AND PROCEED TO SANDBERG ROAD, TURN RIGHT AND PROCEED TO DENVER HOSTEL. FROM DENVER HOSTEL PROCEED ALONG SANDBERG ROAD TO KRNGER STREET AND TURN RIGHT PROCEED TO MAIN REEF ROAD, TURN LEFT AND PROCEED TO WOLHUTER STREET, TURN LEFT AND PROCEED TO WOLHUTER MEN'S HOSTEL. PROCEED ALONG WOLHUTER STREET TURN RIGHT AND JOIN CITY AND SUBURBAN ROAD, TURN LEFT INTO DURBAN STREET, TURN RIGHT INTO END STREET AND JOIN SIEMERT ROAD PROCEED TO MOSELY, TURN LEFT, PROCEED TO END STREET, TURN RIGHT, TURN LEFT INTO JEPPE STREET, LEFT INTO SIMMONDS STREET, RIGHT INTO TROMP STREET, LEFT INTO BOOYSENS STREET JOIN KIMBERLEY ROAD (R29), TURN RIGHT INTO POTCHEFSTROOM ROAD AND PROCEED TO PUTCO BUS STATION AT BARAGWANATH HOSPITAL. FROM BARAGWANATH HOSPITAL PROCEED ALONG KIMBERLEY ROAD (R29) JOIN BOOYSENS ROAD, JOIN SAUER STREET, RIGHT INTO BREE STREET, LEFT INTO KING GEORGE STREET, RIGHT INTO NOORD STREET, RIGHT INTO KLEIN STREET TO PUTCO TERMINUS. PROCEED LEFT INTO BREE STREET, LEFT INTO END STREET, RIGHT INTO ROCKEY STREET, JOIN ERROR STREET, RIGHT INTO VAN BEEK STREET TO DOOMFONTEIN TERMINUS, PROCEED LEFT INTO BEACON STREET, RIGHT INTO LOWER PAGE STREET, LEFT INTO MARKET SQUARE, RIGHT INTO BETTY STREET, LEFT INTO WOLHUTER STREET TO WOLHUTER MEN'S HOSTEL. FROM WOLHUTER MEN'S HOSTEL RETURN TO NQUTU ALONG THE SAME ROUTE DESCRIBED IN (I) ABOVE IN REVERSE.

RESTRICTION

THAT NO PASSENGER BE PICKED UP OR SET DOWN AT ANY POINT OTHER THAN NQUTU, BLOODRIVIER AND THE TERMINUS IN JOHANNESBURG.

ROUTE: 5

ULUNDI TO BARAGWANATH
FORWARD JOURNEY

DEPART ULUNDI BUS TERMINUS (DISTRICT OF MAHLABATHINI) AND TURN LEFT INTO ROAD52, CONTINUE ALONG ROAD 53 TO ITS JUNCTION WITH ROAD 47, AT THIS JUNCTION TURN RIGHT AND CONTINUE ALONG THIS ROAD UNTIL YOU REACH THE TURN OFF TO ROAD463, TURN LEFT INTO ROAD 463 AND PROCEED TO MONDIO, AT MONDIO TURN RIGHT INTO ROAD223 AND PROCEED TO THE INTERSECTION OF ROAD 223 AND PROCEED TO THE INTERSECTION OF ROAD 54, TURN RIGHT INTO ROAD 54, CONTINUE WITH ROAD 54 UNTIL IT BECOMES ROAD 41, FOLLOW ROAD 41 UNTIL IT BECOMES ROAD 37, FOLLOW THIS ROAD TO THE JUNCTION OF ROAD 1, TURN RIGHT INTO ROAD 1 AND FOLLOW THIS ROAD UNTIL YOU REACH VOLKSRUST.

PROCEED INTO VOLKSRUST ALONG LAINGSNEK ROAD, TURN LEFT INTO JOUBERT STREET, RIGHT INTO DAN PIENAAR STREET WHICH THEN BECOMES PROVINCIAL ROAD 4 (R23) CONTINUE ALONG PAST PERDEKOP THROUGH MAGISTERIAL DISTRICT OF STANDERTON AND PROCEED INTO STANDERTON ALONG BOTHA STREET, LEFT ALONG HANDEL STREET, RIGHT INTO VRY STREET, RIGHT INTO BURGER STREET TO THE BUS TERMINUS CONTINUE FROM THE BUS TERMINUS ALONG BURGER STREET, TURN RIGHT INTO LOMBARD STREET, LEFT INTO PROVINCIAL MAIN ROAD NUMBER4 (R23) AND PROCEED ALONG THROUGH THE MAGISTERIAL DISTRICTS OF GREYLINGSTAD AND BALFOUR TO THE JUNCTION WITH THE N8. PROCEED INTO THE MAGISTERIAL DISTRICT OF HEIDELBERG ALONG ROAD R103 JOIN SCHOEMAN STREET, TURN LEFT AND PROCEED ALONG VOORTREKKER STREET TO THE HEIDELBERG BUS TERMINUS, FROM THE TERMINUS PROCEED ALONG VOORTREKKER STREET TO VILJOEN STREET, TURN LEFT AND PROCEED TO POORT ROAD, TURN LEFT AND PROCEED ALONG TO THE NIGEL ROAD R51, TURN RIGHT AND PROCEED ALONG TO THE N8 OFF RAMP, TURN LEFT AND JOIN THE N3.

PROCEED ALONG THE N3 TO THE JUNCTION WITH VEREENIGING ROAD IN THE MAGISTERIAL DISTRICT OF ALBERTON, TURN LEFT AND PROCEED ALONG VEREENIGING ROAD, TURN RIGHT INTO COMBRINK STREET PROCEED TO PUTCO BUS STATION. RETURN VIA THE SAME ROUTE TO VEREENIGING ROAD, TURN LEFT AND PROCEED TO HEIDELBERG ROAD (R103), TURN LEFT AND PROCEED ALONG VOORTREKKER ROAD, RE-JOIN HEIDELBERG ROAD (R103) AND PROCEED ALONG TO VICKERS ROAD IN THE MAGISTERIAL DISTRICT OF JOHANNESBURG AND TURN RIGHT, PROCEED ALONG AND JOIN RUVEN ROAD AND PROCEED TO JUNCTION WITH MAIN REEF ROAD, TURN RIGHT AND PROCEED TO PLANTASIE ROAD, TURN RIGHT AND PROCEED TO SANDBERG ROAD, TURN RIGHT AND PROCEED TO DENVER HOSTEL. FROM DENVER HOSTEL PROCEED ALONG SANDBERG ROAD TO KRUGER STREET AND TURN RIGHT PROCEED TO MAIN REEF ROAD, TURN LEFT AND PROCEED TO WOLHUTER STREET, TURN LEFT AND PROCEED TO WOLHUTER MEN'S HOSTEL.

PROCEED ALONG WOLHUTER STREET TURN RIGHT AND JOIN CITY AND SUBURBAN ROAD, TURN LEFT INTO DURBAN STREET, TURN RIGHT INTO END STREET AND JOIN SIEMERT ROAD PROCEED TO MOSELY, TURN LEFT, PROCEED TO END STREET, TURN RIGHT, TURN LEFT INTO JEPPE STREET, LEFT INTO SIMMONDS STREET, RIGHT INTO TROMP STREET, LEFT INTO BOOYSENS JOIN KIMBERLEY ROAD (R29), TURN RIGHT INTO POTCHEFSTROOM ROAD AND PROCEED TO PUTCO BUS STATION AT BARAGWANATH HOSPITAL.

FROM BARAGWANATH HOSPITAL TERMINAL POINT WHICH IS SITUATED IN THE MAGISTERIAL DISTRICT OF JOHANNESBURG, TURN LEFT AND CONTINUE ALONG THE OLD POTCHEFSTROOM ROAD TO ITS JUNCTION WITH ROODEPOORT ROAD, AT THIS JUNCTION TURN RIGHT AND CONTINUE ALONG ROODEPOORT ROAD BEARING LEFT INTO IKWEYI DRIVE, CONTINUE ALONG IKWEYI DRIVE WHICH BECOMES DOBSONVILLE ROAD, CONTINUE ALONG DOBSONVILLE ROAD TO ITS JUNCTION WITH MAIN REEF ROAD (R41) AT THIS JUNCTION TURN LEFT AND CONTINUE ALONG MAIN REEF ROAD (R41) WHICH BECOMES RANDFONTEIN ROAD, CONTINUE ALONG RANDFONTEIN ROAD TURNING RIGHT INTO THE TERMINAL POINT SITUATED IN FRONT OF ROBINSONS EATING HOUSE, IN RANDFONTEIN WHICH IS SITUATED IN THE MAGISTERIAL DISTRICT OF RANDFONTEIN.

THE RETURN JOURNEY WILL BE UNDERTAKEN IN THE REVERSE DIRECTION OF THE FORWARD JOURNEY.

ALTERNATIVELY ROUTES TO BE PRESCRIBED BY THE RELEVANT LOCAL AUTHORITY.

RESTRICTION

ON THE FORWARD JOURNEY TO BARAGWANATH HOSPITAL AND RANDFONTEIN NO PASSENGERS WILL BE PICKED UP IN THE MAGISTERIAL DISTRICT OF ALBERTON AND/OR AT LERATONG HOSPITAL. ON THE RETURN JOURNEY FROM RANDFONTEIN AND BARAGWANATH HOSPITAL NO PASSENGERS WILL BE SET DOWN AT LERATONG HOSPITAL OR IN THE MAGISTERIAL DISTRICT OF ALBERTON.

ROUTE 6

PASSENGERS AND THEIR PERSONAL EFFECTS:

FROM: EZAKHENI TO BARAGWANATH HOSPITAL / RANDFONTEIN AND RETURN

ROUTE DESCRIPTION

FROM THE EZAKHENI SECTION D TERMINAL POINT SITUATED ON AN UNNAMED ROAD IN EZAKHENI TOWNSHIP CONTINUE ALONG THIS UNNAMED ROAD TO ITS JUNCTION WITH UNNAMED ROAD, AT THIS JUNCTION TURN LEFT AND CONTINUE ALONG THIS UNNAMED ROAD TO ITS JUNCTION WITH AN UNNAMED ROAD, AT THIS JUNCTION TURN RIGHT AND CONTINUE ALONG THIS UNNAMED ROAD WHICH ON LEAVING EZAKHENI TOWNSHIP BECOMES ROAD 538, CONTINUE ALONG ROAD 538 TO ITS JUNCTION WITH ROAD 32, AT THIS JUNCTION TURN LEFT AND CONTINUE ALONG ROAD32 TO ITS JUNCTION WITH ROAD 1 AT THIS JUNCTION TURN LEFT AND CONTINUE ALONG ROAD1 WHICH BECOMES NEWCASTLE ROAD, CONTINUE ALONG NEWCASTLE ROAD TO ITS JUNCTION WITH WILLIS ROAD AT THIS JUNCTION TURN LEFT AND CONTINUE ALONG WILLIS ROAD TO ITS JUNCTION WITH ILLING ROAD AT THIS JUNCTION TURN RIGHT AND CONTINUE ALONG ILLING ROAD TO ITS JUNCTION WITH ALFRED STREET, AT THIS JUNCTION TURN RIGHT AND CONTINUE ALONG ALFRED STREET TO ITS JUNCTION WITH CROWSHAW STREET, AT THIS JUNCTION TURN LEFT AND CONTINUE ALONG CROWSHAW STREET WHICH BECOMES LVELL STREET, CONTINUE ALONG LVELL STREET TO ITS JUNCTION WITH ALEXANDRA STREET, AT THIS JUNCTION TURN LEFT AND CONTINUE ALONG ALEXANDRA STREET TO THE ALEXANDRA STREET TERMINAL POINT. FROM THE TERMINAL POINT RETURN ALONG ALEXANDRA STREET TO ITS JUNCTION WITH LVELL STREET, AT THIS JUNCTION TURN LEFT AND CONTINUE ALONG LVELL STREET TO ITS JUNCTION WITH KING STREET, AT THIS JUNCTION TURN RIGHT AND CONTINUE ALONG KING STREET WHICH BECOMES POORT ROAD, CONTINUE ALONG POORT ROAD, WHICH BECOMES HARRISMITH ROAD (R103), CONTINUE ALONG HARRISMITH ROAD (R103) TO ITS JUNCTION



transport

Department:
Transport
Province of KwaZulu-Natal

GAZETTE

LGKZNG43-2020-FEB

REGION: ALL

WITH KING STREET, AT THIS JUNCTION TURN RIGHT AND CONTINUE ALONG KING STREET WHICH BECOMES POORT ROAD, CONTINUE ALONG POORT ROAD, WHICH BECOMES HARRISMITH ROAD (R103) CONTINUE ALONG HARRISMITH ROAD (R103) TO ITS JUNCTION WITH THE N3, AT THIS JUNCTION BEAR LEFT AND CONTINUE ALONG THE N3 BEARING LEFT INTO MCKECHNIE STREET HARRISMITH (MAGISTERIAL DISTRICT OF HARRISMITH) POINT. FROM THE HARRISMITH TERMINAL POINT RETURN ALONG MCKECHNIE STREET BEARING LEFT INTO THE N8, CONTINUE ALONG THE N3 TO ITS JUNCTION WITH R103 AT THE BALFOUR INTERCHANGE, AT THIS JUNCTION BEAR LEFT AND CONTINUE ALONG THE R03 TO ITS JUNCTION WITH THE R23 AT THIS JUNCTION TURN LEFT AND CONTINUE ALONG THE R03 TO ITS JUNCTION WITH THE N3 AT THE OLD BARN INTERCHANGE AT THIS JUNCTION BEAR RIGHT ONTO THE N3 AND CONTINUE ALONG THE N3 TO ITS JUNCTION WITH THE M2, AT THIS JUNCTION BEAR LEFT AND CONTINUE ALONG THE M2 TO ITS JUNCTION WITH BENROSE GLIDE OFF, AT THIS JUNCTION BEAR LEFT AND CONTINUE ALONG THE BENROSE GLIDE OFF TO ITS JUNCTION WITH RUVEN ROAD, AT THIS JUNCTION TURN RIGHT AND CONTINUE ALONG RUVEN ROAD TO ITS JUNCTION WITH THE MAIN REEF ROAD, AT THIS JUNCTION TURN LEFT AND CONTINUE ALONG MAIN REEF ROAD TO ITS JUNCTION WITH WOLHUTER STREET, AT THIS JUNCTION BEAR LEFT AND CONTINUE ALONG WOLHUTER STREET TO ITS JUNCTION WITH END STREET, AT THIS JUNCTION TURN RIGHT AND CONTINUE ALONG END STREET, TO ITS JUNCTION WITH SIEMERT ROAD, AT THIS JUNCTION BEAR RIGHT AND CONTINUE ALONG SIEMERT ROAD TO ITS JUNCTION WITH MOSELEY STREET, AT THIS JUNCTION TURN LEFT AND CONTINUE ALONG MOSELEY STREET TO ITS JUNCTION WITH END STREET AT THIS JUNCTION TURN RIGHT AND CONTINUE ALONG END STREET TO ITS JUNCTION WITH JEPPE STREET, AT THIS JUNCTION TURN LEFT AND CONTINUE ALONG JEPPE STREET TO ITS JUNCTION WITH WANDERERS STREET AT THIS JUNCTION TURN RIGHT AND CONTINUE ALONG WANDERERS STREET TO ITS JUNCTION WITH SMIT STREET, AT THIS JUNCTION TURN RIGHT AND CONTINUE ALONG SMIT STREET TO ITS JUNCTION WITH KLEIN STREET, AT THIS JUNCTION TURN RIGHT AND CONTINUE ALONG KLEIN STREET TURNING LEFT INTO THE NOORD STREET TERMINAL POINT. FROM THE NOORD STREET TERMINAL POINT CONTINUE THROUGH THE TERMINAL TO ITS JUNCTION WITH TWIST STREET BUS LANE, AT THIS JUNCTION TURN LEFT AND CONTINUE ALONG THE TWIST STREET BUS LANE TO ITS JUNCTION WITH WOLMARANS STREET, AT THIS JUNCTION TURN LEFT AND CONTINUE ALONG WOLMARANS STREET (WHICH BECOMES VILJOEN STREET) CONTINUE ALONG VILJOEN STREET (WHICH BECOMES SMIT STREET) CONTINUE ALONG SMIT STREET TO ITS JUNCTION WITH M1 AT THIS JUNCTION TURN RIGHT AND BEAR LEFT ONTO THE M1 AND CONTINUE ALONG THE M1 TO ITS JUNCTION WITH THE SOWETO GLIDE OFF, AT THIS JUNCTION BEAR LEFT AND CONTINUE ALONG THE SOWETO GLIDE OFF TO ITS JUNCTION WITH THE OLD POTCHEFSTROOM ROAD, AT THIS JUNCTION TURN RIGHT AND CONTINUE ALONG THE OLD POTCHEFSTROOM ROAD TO THE BARAGWANATH HOSPITAL TERMINAL POINT SITUATED IN SOWETO TOWNSHIP IN THE MAGISTERIAL DISTRICT OF JOHANNESBURG.

RETURN JOURNEY

FROM THE BARAGWANATH HOSPITAL TERMINAL POINT IN SOWETO TOWNSHIP JOHANNESBURG, CONTINUE ALONG THE OLD POTCHEFSTROOM ROAD TO ITS JUNCTION WITH THE M1, AT THIS JUNCTION TURN LEFT AND CONTINUE ALONG THE M1 TO ITS JUNCTION WITH THE BRAAMFONTEIN GLIDE OFF, AT THIS JUNCTION BEAR LEFT AND CONTINUE ALONG WITH THE BRAAMFONTEIN GLIDE OFF TO ITS JUNCTION WITH SMIT STREET, AT THIS JUNCTION TURN LEFT AND CONTINUE ALONG SMIT STREET TO ITS JUNCTION WITH KLEIN STREET AT THIS JUNCTION TURN RIGHT AND CONTINUE ALONG KLEIN STREET BEARING LEFT INTO THE NOORD STREET TERMINAL POINT, FROM THE NOORD STREET TERMINAL POINT CONTINUE THROUGH THE TERMINAL POINT TO ITS JUNCTION WITH TWIST STREET BUS LANE AT THIS JUNCTION TURN RIGHT AND CONTINUE ALONG TWIST STREET BUS LANE TO ITS JUNCTION WITH PLEIN STREET, AT THIS JUNCTION TURN RIGHT AND CONTINUE ALONG PLEIN STREET TO ITS JUNCTION WITH EDITH CAVELL STREET, AT THIS JUNCTION TURN LEFT AND CONTINUE ALONG EDITH CAVELL STREET TO ITS JUNCTION WITH BREE STREET, AT THIS JUNCTION TURN LEFT AND CONTINUE ALONG BREE STREET TO ITS JUNCTION WITH END STREET, AT THIS JUNCTION TURN LEFT AND CONTINUE ALONG END STREET TO ITS JUNCTION WITH ROCKEY STREET AT THIS JUNCTION TURN RIGHT AND CONTINUE ALONG ROCKEY STREET TO ITS JUNCTION WITH VAN BEEK STREET, AT THIS JUNCTION TURN RIGHT AND CONTINUE ALONG VAN BEEK STREET TO ITS JUNCTION WITH BEACON ROAD, AT THIS JUNCTION TURN LEFT AND CONTINUE ALONG BEACON ROAD TO ITS JUNCTION WITH PAGE AND SHORE STREET, AT THIS JUNCTION TURN RIGHT AND CONTINUE ALONG PAGE STREET TO ITS JUNCTION WITH MARKET STREET, AT THIS JUNCTION TURN LEFT AND CONTINUE ALONG MARKET STREET TO ITS JUNCTION WITH BETTY STREET, AT THIS JUNCTION TURN RIGHT AND CONTINUE ALONG BETTY STREET TO ITS JUNCTION WITH WOLHUTER STREET, AT THIS JUNCTION BEAR LEFT INTO MAIN REEF ROAD AND CONTINUE ALONG MAIN REEF ROAD TO ITS JUNCTION WITH M2, AT THIS JUNCTION TURN RIGHT AND CONTINUE ALONG THE M2 TO ITS JUNCTION WITH THE N3 TO ITS JUNCTION WITH R554, AT THIS JUNCTION TURN LEFT AND CONTINUE ALONG THE R554 TO ITS JUNCTION WITH R103, AT THIS JUNCTION TURN RIGHT AND CONTINUE ALONG THE R103, FROM THIS POINT THE RETURN JOURNEY WILL BE UNDERTAKEN IN THE REVERSE DIRECTION OF THE FORWARD JOURNEY. ALTERNATIVELY ROUTES TO BE PRESCRIBED BY THE RELEVANT LOCAL AUTHORITY.

SUBJECT TO THE CONDITION:

A. THAT PASSENGERS SHALL ONLY BE PICKED UP AND SET DOWN ACCORDING TO THE TIMETABLE AND

B. THAT THIS TRANSPORTATION SHALL ONLY BE CONDUCTED BY MEANS OF A SINGLE DECKER BUS WITH A SEATING CAPACITY OF NOT LESS THAN 60 (SIXTY) PASSENGERS.

ROUTE: 6(A)

PASSENGERS AND THEIR PERSONAL EFFECTS:

ROUTE: EZAKHENI TO BARAGWANATH / RANDFONTEIN AND RETURN

ROUTE DESCRIPTION

FROM THE EZAKHENI SECTION D TERMINAL POINT SITUATED ON AN UNNAMED ROAD IN EZAKHENI TOWNSHIP CONTINUE ALONG THIS UNNAMED ROAD TO ITS JUNCTION WITH AN UNNAMED ROAD, AT THIS JUNCTION TURN LEFT AND CONTINUE ALONG THIS UNNAMED ROAD TO ITS JUNCTION WITH UNNAMED ROAD, AT THIS JUNCTION TURN RIGHT AND CONTINUE ALONG THIS UNNAMED ROAD, AT THIS JUNCTION TURN RIGHT AND CONTINUE ALONG THIS UNNAMED ROAD WHICH ON LEAVING EZAKHENI TOWNSHIP BECOMES ROAD 538, CONTINUE ALONG ROAD 538 TO ITS JUNCTION WITH ROAD 32, AT THIS JUNCTION TURN LEFT AND CONTINUE ALONG ROAD 1 TO ITS JUNCTION WITH ROAD 1, AT THIS JUNCTION TURN LEFT AND CONTINUE ALONG ROAD 1 WHICH BECOMES NEWCASTLE ROAD, CONTINUE ALONG NEWCASTLE ROAD TO ITS JUNCTION WITH WILLIS ROAD, AT THIS JUNCTION TURN LEFT AND CONTINUE ALONG WILLIS ROAD TO ITS JUNCTION WITH ILLING ROAD, AT THIS JUNCTION TURN RIGHT AND CONTINUE ALONG ILLING ROAD TO ITS JUNCTION WITH ALFRED STREET, AT THIS JUNCTION TURN RIGHT AND CONTINUE ALONG ALFRED STREET TO ITS JUNCTION WITH CROWSHAW STREET, AT THIS JUNCTION TURN LEFT AND CONTINUE ALONG CROWSHAW STREET WHICH BECOMES LVELL STREET, CONTINUE ALONG LVELL STREET TO ITS JUNCTION WITH ALEXANDRA STREET, AT THIS JUNCTION TURN LEFT AND CONTINUE ALONG ALEXANDRA STREET TO THE ALEXANDRA STREET TERMINAL POINT, FROM THE TERMINAL POINT RETURN ALONG ALEXANDRA STREET TO ITS JUNCTION WITH LVELL STREET, AT THIS JUNCTION TURN LEFT AND CONTINUE ALONG LVELL STREET TO ITS JUNCTION WITH KING STREET, AT THIS JUNCTION TURN RIGHT AND CONTINUE ALONG KING STREET WHICH BECOMES POORT ROAD, CONTINUE ALONG POORT ROAD, WHICH BECOMES HARRISMITH ROAD (R103), CONTINUE ALONG HARRISMITH ROAD (R103) TO ITS JUNCTION WITH THE N3, AT THIS JUNCTION BEAR LEFT AND CONTINUE ALONG THE N8 BEARING LEFT INTO MCKECHNIE STREET HARRISMITH (MAGISTERIAL DISTRICT OF HARRISMITH), CONTINUE ALONG MCKECHNIE STREET BEARING LEFT INTO THE HARRISMITH TERMINAL POINT, FROM THE HARRISMITH POINT RETURN ALONG MCKECHNIE STREET BEARING LEFT INTO THE N8, CONTINUE ALONG THE N3 TO ITS JUNCTION WITH THE R103 AT THE BALFOUR INTERCHANGE, AT THIS JUNCTION BEAR LEFT AND CONTINUE ALONG THE R103 TO ITS JUNCTION WITH THE R23, AT THIS JUNCTION TURN LEFT AND CONTINUE ALONG THE R03 TO ITS JUNCTION WITH THE N3 AT THE OLD BARN INTERCHANGE, AT THIS JUNCTION BEAR RIGHT ONTO THE N8 AND CONTINUE ALONG THE N3 TO ITS JUNCTION WITH THE M2, AT THIS JUNCTION BEAR LEFT AND CONTINUE ALONG THE M2 TO ITS JUNCTION WITH THE BENROSE GLIDE OFF, AT THIS JUNCTION BEAR LEFT AND CONTINUE ALONG THE BENROSE GLIDE OFF TO ITS JUNCTION WITH RUVEN ROAD, AT THIS JUNCTION TURN RIGHT AND CONTINUE ALONG RUVEN ROAD TO ITS JUNCTION WITH THE MAIN REEF ROAD, AT THIS JUNCTION TURN LEFT AND CONTINUE ALONG MAIN REEF ROAD TO ITS JUNCTION WITH WOLHUTER STREET, AT THIS JUNCTION BEAR LEFT AND CONTINUE ALONG WOLHUTER STREET TO ITS JUNCTION WITH END STREET, AT THIS JUNCTION TURN RIGHT AND CONTINUE ALONG END STREET TO ITS JUNCTION WITH SIEMERT ROAD, AT THIS JUNCTION BEAR LEFT AND CONTINUE ALONG SIEMERT ROAD TO ITS JUNCTION WITH MOSELEY STREET, AT THIS JUNCTION TURN LEFT AND CONTINUE ALONG MOSELEY STREET TO ITS JUNCTION WITH END STREET, AT THIS JUNCTION TURN RIGHT AND CONTINUE ALONG END STREET TO ITS JUNCTION WITH JEPPE STREET, AT THIS JUNCTION TURN LEFT AND CONTINUE ALONG JEPPE STREET TO ITS JUNCTION WITH WANDERERS STREET WITH SMIT STREET, AT THIS JUNCTION TURN RIGHT AND CONTINUE ALONG SMIT STREET TO ITS JUNCTION WITH KLEIN STREET, AT THIS JUNCTION TURN RIGHT AND CONTINUE ALONG KLEIN STREET TURNING LEFT INTO THE NOORD STREET TERMINAL POINT, FROM THE NOORD STREET TERMINAL POINT CONTINUE THROUGH THE TERMINAL TO ITS JUNCTION WITH THE TWIST STREET BUS LANE, AT THIS JUNCTION TURN LEFT AND CONTINUE ALONG THE TWIST STREET BUS LANE TO ITS JUNCTION WITH WOLMARANS STREET, AT THIS JUNCTION TURN LEFT AND CONTINUE ALONG WOLMARANS STREET (WHICH BECOMES VILJOEN STREET) CONTINUE ALONG VILJOEN STREET (WHICH BECOMES SMIT STREET), CONTINUE ALONG SMIT STREET TO ITS JUNCTION WITH THE M1 AT THIS JUNCTION TURN RIGHT AND BEAR LEFT ONTO THE M1 AND CONTINUE ALONG THE M1 TO ITS JUNCTION WITH THE SOWETO GLIDE OFF, AT THIS JUNCTION BEAR LEFT AND CONTINUE ALONG THE SOWETO GLIDE OFF TO ITS JUNCTION WITH THE OLD POTCHEFSTROOM ROAD, AT THIS JUNCTION TURN RIGHT AND CONTINUE ALONG THE OLD POTCHEFSTROOM ROAD TO THE BARAGWANATH HOSPITAL TERMINAL POINT SITUATED IN SOWETO TOWNSHIP, JOHANNESBURG IN THE MAGISTERIAL DISTRICT OF JOHANNESBURG. FROM THE BARAGWANATH HOSPITAL TERMINAL POINT WHICH IS SITUATED IN THE MAGISTERIAL DISTRICT OF JOHANNESBURG TURN LEFT AND CONTINUE ALONG THE OLD POTCHEFSTROOM ROAD TO ITS JUNCTION WITH ROODEPOORT ROAD, AT THIS JUNCTION TURN RIGHT AND CONTINUE ALONG ROODEPOORT ROAD BEARING LEFT INTO LKWEZI DRIVE, CONTINUE ALONG LKWEZI DRIVE WHICH BECOMES DOBSONVILLE ROAD, CONTINUE ALONG DOBSONVILLE ROAD TO ITS JUNCTION WITH MAIN REEF ROAD (R41) AT THIS JUNCTION TURN LEFT AND CONTINUE ALONG MAIN REEF ROAD (R41) WHICH BECOMES RANDFONTEIN ROAD,



transport

Department:
Transport
Province of KwaZulu-Natal

GAZETTE

LGKZNG43-2020-FEB

REGION: ALL

CONTINUE ALONG RANDFONTEIN ROAD TURNING RIGHT INTO THE TERMINAL POINT SITUATED IN FRONT OF ROBINSONS EATING HOUSE, IN RANDFONTEIN WHICH IS SITUATED IN THE MAGISTERIAL DISTRICT OF RANDFONTEIN .
ALTERNATIVELY ROUTES TO BE PRESCRIBED BY THE RELEVANT LOCAL AUTHORITY.
SUBJECT TO THE CONDITION THAT NO INTERMEDIATE PASSENGERS BE PICKED UP OR SET DOWN BETWEEN BARAGWANATH AND LERATONG HOSPITAL ON BOTH THE FORWARD AND RETURN JOURNEY. BOTH POINTS INCLUSIVE
RETURN JOURNEY

FROM THE TERMINAL POINT SITUATED IN FRONT OF ROBINSONS EATING HOUSE IN RANDFONTEIN WHICH IS SITUATED IN THE MAGISTERIAL DISTRICT OF RANDFONTEIN TURN LEFT INTO RANDFONTEIN ROAD AND CONTINUE ALONG RANDFONTEIN ROAD WHICH BECOMES MAIN REEF ROAD (R41) CONTINUE ALONG MAIN REEF ROAD TO ITS JUNCTION WITH DOBSONVILLE ROAD, AT THIS JUNCTION TURN RIGHT AND CONTINUE ALONG DOBSONVILLE ROAD, BEARING LEFT INTO IKWEZI DRIVE, CONTINUE ALONG IKWEZI DRIVE WHICH BECOMES ROODEPOORT ROAD, CONTINUE ALONG ROODEPOORT ROAD TO ITS JUNCTION WITH THE OLD POTCHEFSTROOM ROAD AT THIS JUNCTION TURN LEFT AND CONTINUE ALONG THE OLD POTCHEFSTROOM ROAD BEARING LEFT INTO THE BARAGWANATH HOSPITAL TERMINAL POINT, SITUATED IN SOWETO TOWNSHIP, JOHANNESBURG IN THE MAGISTERIAL DISTRICT OF JOHANNESBURG, FROM THE BARAGWANATH HOSPITAL TERMINAL POINT WHICH IS SITUATED IN THE MAGISTERIAL DISTRICT OF JOHANNESBURG, TURN RIGHT AND CONTINUE ALONG THE OLD POTCHEFSTROOM ROAD TO ITS JUNCTION WITH THE M1, AT THIS JUNCTION TURN LEFT AND CONTINUE ALONG THE M1 TO ITS JUNCTION WITH THE BRAAMFONTEIN GLIDE OFF, AT THIS JUNCTION BEAR LEFT AND CONTINUE ALONG THE BRAAMFONTEIN GLIDE OFF TO ITS JUNCTION WITH SMIT STREET, AT THIS JUNCTION TURN LEFT AND CONTINUE ALONG SMIT STREET TO ITS JUNCTION WITH KLEIN STREET, AT THIS JUNCTION TURN RIGHT AND CONTINUE ALONG KLEIN STREET TERMINAL POINT CONTINUE THROUGH THE TERMINAL POINT TO ITS JUNCTION WITH THE TWIST STREET BUS LANE AT THIS JUNCTION TURN RIGHT AND CONTINUE ALONG TWIST STREET BUS LANE TO ITS JUNCTION WITH PLEIN STREET, TO ITS JUNCTION WITH EDITH CAVELL STREET, AT THIS JUNCTION TURN LEFT AND CONTINUE ALONG EDITH CAVELL STREET TO ITS JUNCTION WITH BREE STREET, AT THIS JUNCTION TURN LEFT AND CONTINUE ALONG BREE STREET TO ITS JUNCTION WITH END STREET, AT THIS JUNCTION TURN LEFT AND CONTINUE ALONG END STREET TO ITS JUNCTION WITH ROCKEY STREET, AT THIS JUNCTION TURN RIGHT AND CONTINUE ALONG ROCKEY STREET TO ITS JUNCTION WITH VAN BEEK STREET, AT THIS JUNCTION TURN RIGHT AND CONTINUE ALONG VAN BEEK STREET TO ITS JUNCTION WITH BEACON ROAD, AT THIS JUNCTION TURN LEFT AND CONTINUE ALONG BEACON ROAD TO ITS JUNCTION WITH PAGE AND SHORE STREET, AT THIS JUNCTION TURN RIGHT AND CONTINUE ALONG PAGE STREET TO ITS JUNCTION WITH MARKET STREET, AT THIS JUNCTION TURN LEFT AND CONTINUE ALONG MARKET STREET TO ITS JUNCTION WITH BETTY STREET, AT THIS JUNCTION TURN RIGHT AND CONTINUE ALONG BETTY STREET TO ITS JUNCTION WITH WOLHUTER STREET, AT THIS JUNCTION BEAR LEFT INTO MAIN REEF ROAD AND CONTINUE ALONG MAIN ROAD TO ITS JUNCTION WITH M2, AT THIS JUNCTION TURN RIGHT AND CONTINUE ALONG THE M2 TO ITS JUNCTION WITH THE N3 GLIDE OFF, AT THIS JUNCTION BEAR LEFT ONTO THE N8 AND CONTINUE ALONG THE N3 TO ITS JUNCTION WITH THE R103 AT THE OLD BARN INTERCHANGE, AT THIS JUNCTION TURN LEFT AND CONTINUE ALONG THE R103, TO ITS JUNCTION WITH ROAD 23, AT THIS JUNCTION WITH THE N3 AT THE BALFOUR INTERCHANGE, AT THIS JUNCTION BEAR RIGHT AND CONTINUE ALONG THE N3 TO ITS JUNCTION WITH MCKECHNIE STREET HARRISMITH (MAGISTERIAL DISTRICT OF HARRISMITH) AT THIS JUNCTION TURN RIGHT AND CONTINUE ALONG MCKECHNIE STREET BEARING LEFT INTO THE HARRISMITH TERMINAL POINT, FROM THE HARRISMITH TERMINAL POINT RETURN ALONG MCKECHNIE STREET AND BEAR LEFT ONTO THE N3 CONTINUE ALONG THE N3 TO ITS JUNCTION WITH R103 AT THIS JUNCTION BEAR LEFT AND CONTINUE ALONG THE R103 WHICH BECOMES POORT ROAD, CONTINUE ALONG POORT ROAD WHICH BECOMES KING STREET CONTINUE ALONG KING STREET TO ITS JUNCTION WITH LVELL STREET AT THIS JUNCTION TURN LEFT AND CONTINUE ALONG LVELL STREET TO ITS JUNCTION WITH ALEXANDRA STREET AT THIS JUNCTION TURN RIGHT AND CONTINUE ALONG ALEXANDRA STREET TO THE ALEXANDRA STREET TERMINAL POINT, FROM THE ALEXANDRA STREET TERMINAL POINT RETURN ALONG ALEXANDRA STREET TO ITS JUNCTION WITH LVELL STREET, AT THIS JUNCTION TURN RIGHT AND CONTINUE ALONG LVELL STREET WHICH BECOMES CROWSHAW STREET, CONTINUE ALONG CROWSHAW STREET TO ITS JUNCTION WITH ALFRED STREET AT THIS JUNCTION TURN RIGHT AND CONTINUE ALONG ALFRED STREET TO ITS JUNCTION WITH ILLING ROAD, AT THIS JUNCTION TURN LEFT AND CONTINUE ALONG ILLING ROAD TO ITS JUNCTION WITH NEWCASTLE ROAD, AT THIS JUNCTION TURN LEFT AND CONTINUE ALONG WILLIS ROAD TO ITS JUNCTION WITH NEWCASTLE ROAD, AT THIS JUNCTION TURN RIGHT AND CONTINUE ALONG NEWCASTLE ROAD WHICH BECOMES ROAD1 CONTINUE ALONG ROAD 1 TO ITS JUNCTION WITH ROAD 32 AT THIS JUNCTION TURN RIGHT AND CONTINUE ALONG ROAD32 TO ITS JUNCTION WITH ROAD 538, AT THIS JUNCTION TURN RIGHT AND CONTINUE ALONG ROAD538 WHICH ON ENTERING EZAKHENI BECOMES AN UNNAMED ROAD CONTINUE ALONG THIS UNNAMED ROAD TO ITS JUNCTION WITH AN UNNAMED ROAD AT THIS JUNCTION TURN LEFT AND CONTINUE ALONG THIS UNNAMED ROAD TO ITS JUNCTION WITH AN UNNAMED ROAD TO THE TERMINAL POINT SITUATED ON AN UNNAMED ROAD IN SECTION D.

EZAKHENI TOWNSHIP (MAGISTERIAL DISTRICT OF KLIPPRIVER)

ALTERNATIVELY ROUTES TO BE PRESCRIBED BY THE RELEVANT LOCAL AUTHORITY.

SUBJECT TO THE CONDITION THAT NO INTERMEDIATE PASSENGERS BE PICKED UP OR SET DOWN BETWEEN BARAGWANATH AND LERATONG HOSPITAL ON BOTH THE FORWARD AND RETURN JOURNEY. BOTH POINTS INCLUSIVE
ROUTE 6(B)

PASSENGERS AND PERSONAL EFFECTS:

FROM: EZAKHENI TO BARAGWANATH HOSPITAL / RANDFONTEIN AND RETURN

ROUTE DESCRIPTION

FROM THE EZAKHENI SECTION D TERMINAL POINT SITUATED ON UNNAMED ROAD IN EZAKHENI TOWNSHIP CONTINUE ALONG THIS UNNAMED ROAD TO ITS JUNCTION WITH AN UNNAMED ROAD, AT THIS JUNCTION TURN LEFT AND CONTINUE ALONG THIS UNNAMED ROAD TO ITS JUNCTION WITH AN UNNAMED ROAD, AT THIS JUNCTION TURN RIGHT AND CONTINUE ALONG THIS UNNAMED ROAD WHICH ON LEAVING EZAKHENI TOWNSHIP BECOMES ROAD 538, CONTINUE ALONG ROAD 538 TO ITS JUNCTION WITH ROAD 32, AT THIS JUNCTION TURN LEFT AND CONTINUE ALONG ROAD32 TO ITS JUNCTION WITH ROAD 1 AT THIS JUNCTION TURN LEFT AND CONTINUE ALONG ROAD1 WHICH BECOMES NEWCASTLE ROAD, CONTINUE ALONG NEWCASTLE ROAD TO ITS JUNCTION WITH WILLIS ROAD, AT THIS JUNCTION TURN LEFT AND CONTINUE ALONG WILLIS ROAD TO ITS JUNCTION WITH ILLING ROAD, AT THIS JUNCTION TURN RIGHT AND CONTINUE ALONG ILLING ROAD TO ITS JUNCTION WITH ALFRED STREET AT THIS JUNCTION TURN RIGHT AND CONTINUE ALONG ALFRED STREET TO ITS JUNCTION WITH CROWSHAW STREET, AT THIS JUNCTION TURN LEFT AND CONTINUE ALONG CROWSHAW STREET WHICH BECOMES LVELL STREET, CONTINUE ALONG LVELL STREET TO ITS JUNCTION WITH ALEXANDRA STREET, AT THIS JUNCTION TURN LEFT AND CONTINUE ALONG ALEXANDRA STREET TO THE ALEXANDRA STREET TERMINAL POINT, FROM THE TERMINAL POINT RETURN ALONG ALEXANDRA STREET TO ITS JUNCTION WITH LVELL STREET, AT THIS JUNCTION TURN LEFT AND CONTINUE ALONG LVELL STREET TO ITS JUNCTION WITH KING STREET AT THIS JUNCTION TURN RIGHT AND CONTINUE ALONG KING STREET WHICH BECOMES POORT ROAD CONTINUE ALONG POORT ROAD, WHICH BECOMES HARRISMITH ROAD (R103), CONTINUE ALONG HARRISMITH ROAD (R103) TO ITS JUNCTION WITH THE N3, AT THIS JUNCTION BEAR LEFT AND CONTINUE ALONG THE N8 BEARING LEFT INTO MCKECHNIE STREET HARRISMITH (MAGISTERIAL DISTRICT OF HARRISMITH) CONTINUE ALONG L MCKECHNIE STREET BEARING LEFT INTO THE HARRISMITH TERMINAL POINT, FROM THE HARRISMITH TERMINAL POINT RETURN ALONG MCKECHNIE STREET BEARING LEFT INTO THE N3, CONTINUE ALONG THE N3 TO ITS JUNCTION WITH THE R103 AT THE BALFOUR INTERCHANGE.
AT THIS JUNCTION BEAR LEFT AND CONTINUE ALONG THE R103 TO ITS JUNCTION WITH THE R23, AT THIS JUNCTION TURN LEFT AND CONTINUE ALONG THE R103 TO ITS JUNCTION WITH THE N3 AT THE OLD BARN INTERCHANGE, AT THIS JUNCTION BEAR RIGHT ONTO THE N8 AND CONTINUE ALONG THE N3 TO ITS JUNCTION WITH THE M2, AT THIS JUNCTION BEAR LEFT AND CONTINUE ALONG THE M2 TO ITS JUNCTION WITH THE BENROSE GLIDE OFF, AT THIS JUNCTION BEAR LEFT AND CONTINUE ALONG THE BENROSE GLIDE OFF TO ITS JUNCTION WITH RUVEN ROAD, AT THIS JUNCTION TURN RIGHT AND CONTINUE ALONG RUVEN ROAD TO ITS JUNCTION WITH THE MAIN REEF ROAD, AT THIS JUNCTION TURN LEFT AND CONTINUE ALONG MAIN REEF ROAD TO ITS JUNCTION WITH WOLHUTER STREET, AT THIS JUNCTION BEAR LEFT AND CONTINUE ALONG WOLHUTER STREET TO ITS JUNCTION WITH END STREET, AT THIS JUNCTION TURN RIGHT AND CONTINUE ALONG END STREET TO ITS JUNCTION WITH SIEMERT ROAD, AT THIS JUNCTION BEAR RIGHT AND CONTINUE ALONG SIEMERT ROAD TO ITS JUNCTION WITH MOSELEY STREET, AT THIS JUNCTION TURN LEFT AND CONTINUE ALONG MOSELEY STREET TO ITS JUNCTION WITH END STREET, AT THIS JUNCTION TURN RIGHT AND CONTINUE ALONG END STREET TO ITS JUNCTION WITH JEPPE STREET, AT THIS JUNCTION TURN LEFT AND CONTINUE ALONG JEPPE STREET TO ITS JUNCTION WITH WANDERERS STREET, AT THIS JUNCTION TURN RIGHT AND CONTINUE ALONG WANDERERS STREET, TO ITS JUNCTION WITH SMIT STREET, AT THIS JUNCTION TURN RIGHT AND CONTINUE ALONG SMIT STREET TO ITS JUNCTION WITH KLEIN STREET, AT THIS JUNCTION TURN RIGHT AND CONTINUE ALONG KLEIN STREET TURNING LEFT INTO THE NOORD STREET TERMINAL POINT, FROM THE NOORD STREET TERMINAL POINT CONTINUE THROUGH THE TERMINAL TO ITS JUNCTION WITH THE TWIST STREET BUS LANE, AT THIS JUNCTION TURN LEFT AND CONTINUE ALONG THE TWIST STREET BUS LANE TO ITS JUNCTION WITH WOLMARANS STREET, AT THIS JUNCTION TURN LEFT CONTINUE ALONG WOLMARANS STREET (WHICH BECOMES VILJOEN STREET) CONTINUE ALONG VILJOEN STREET (WHICH BECOMES SMIT STREET) CONTINUE ALONG SMIT STREET TO ITS JUNCTION WITH THE M1 AT THIS JUNCTION TURN RIGHT AND BEAR LEFT ONTO THE M1 AND CONTINUE ALONG THE M1 TO ITS JUNCTION WITH THE SOWETO GLIDE OFF, AT THIS JUNCTION BEAR LEFT AND CONTINUE ALONG THE SOWETO GLIDE OFF, TO ITS JUNCTION WITH THE OLD POTCHEFSTROOM ROAD, AT THIS JUNCTION TURN RIGHT AND CONTINUE ALONG THE OLD POTCHEFSTROOM ROAD TO THE BARAGWANATH HOSPITAL TERMINAL POINT SITUATED IN SOWETO TOWNSHIP, JOHANNESBURG IN THE MAGISTERIAL DISTRICT OF JOHANNESBURG, FROM THE BARAGWANATH HOSPITAL TERMINAL POINT WHICH IS SITUATED IN THE MAGISTERIAL DISTRICT OF JOHANNESBURG TURN RIGHT AND CONTINUE ALONG THE OLD POTCHEFSTROOM ROAD TO ITS JUNCTION WITH RIFLE RAND ROAD, AT THIS JUNCTION TURN LEFT AND CONTINUE ALONG RIFLE RANGE ROAD AND CONTINUE ALONG



transport

Department:
Transport
Province of KwaZulu-Natal

GAZETTE

LGKZNG43-2020-FEB

REGION: ALL

BARAGWANATH ROAD TO ITS JUNCTION WITH MAIN REEF ROAD (R41) AT THIS JUNCTION TURN LEFT AND CONTINUE ALONG MAIN REEF ROAD (R41) WHICH BECOMES RANDFONTEIN ROAD, CONTINUE ALONG RANDFONTEIN ROAD TURNING RIGHT INTO THE TERMINAL POINT SITUATED IN FRONT OF ROBINSONS EATING HOUSE IN RANDFONTEIN WHICH IS SITUATED IN THE MAGISTERIAL DISTRICT OF RANDFONTEIN.

ALTERNATIVELY ROUTE TO BE PRESCRIBED BY THE RELEVANT AUTHORITY

SUBJECT TO THE CONDITION THAT NO INTERMEDIATE PASSENGERS BE PICKED UP OR SET DOWN BETWEEN BARAGWANATH AND LERATONG HOSPITAL ON BOTH FORWARD AND RETURN JOURNEY, BOTH POINTS INCLUSIVE.

RETURN JOURNEY

FROM THE TERMINAL POINT SITUATED IN FRONT OF ROBINSONS EATING HOUSE IN RANDFONTEIN WHICH IS SITUATED IN THE MAGISTERIAL DISTRICT OF RANDFONTEIN TURN LEFT INTO RANDFONTEIN ROAD AND CONTINUE ALONG RANDFONTEIN ROAD WHICH BECOMES MAIN REEF ROAD (R41) CONTINUE ALONG MAIN REEF ROAD TO ITS JUNCTION WITH BARAGWANATH ROAD AT THIS JUNCTION TURN RIGHT AND CONTINUE ALONG BARAGWANATH ROAD TO THE JUNCTION WITH RIFLE RANGE ROAD, AT THIS JUNCTION TURN RIGHT AND CONTINUE ALONG RIFLE RANGE ROAD TO ITS JUNCTION WITH THE OLD POTCHEFSTROOM ROAD AT THIS JUNCTION TURN RIGHT AND CONTINUE ALONG THE OLD POTCHEFSTROOM ROAD BEARING RIGHT INTO THE BARAGWANATH HOSPITAL TERMINAL POINT, SITUATED IN SOWETO TOWNSHIP, JOHANNESBURG IN THE MAGISTERIAL DISTRICT OF JOHANNESBURG, FROM THE BARAGWANATH HOSPITAL TERMINAL POINT WHICH IS SITUATED IN THE MAGISTERIAL DISTRICT OF JOHANNESBURG, TURN RIGHT AND CONTINUE ALONG THE OLD POTCHEFSTROOM ROAD TO ITS JUNCTION WITH THE M1, AT THIS JUNCTION TURN LEFT AND CONTINUE ALONG THE M1 TO ITS JUNCTION WITH THE BRAAMFONTEIN GLIDE OFF, AT THIS JUNCTION BEAR LEFT AND CONTINUE ALONG THE BRAAMFONTEIN GLIDE OFF TO ITS JUNCTION WITH SMIT STREET TO ITS JUNCTION WITH KLEIN STREET AT THIS JUNCTION TURN RIGHT AND CONTINUE ALONG KLEIN STREET BEARING LEFT INTO THE NOORD STREET TERMINAL POINT CONTINUE THROUGH THE TERMINAL POINT TO ITS JUNCTION WITH TWIST STREET BUS LANE, AT THIS JUNCTION TURN RIGHT AND CONTINUE ALONG TWIST STREET BUS LANE, TO ITS JUNCTION WITH PLEIN STREET, AT THIS JUNCTION TURN RIGHT AND CONTINUE ALONG PLEIN TO ITS JUNCTION WITH EDITH CAVELL STREET, AT THIS JUNCTION TURN LEFT AND CONTINUE ALONG EDITH CAVELL STREET TO ITS JUNCTION WITH BREE STREET, AT THIS JUNCTION TURN LEFT AND CONTINUE ALONG BREE STREET TO ITS JUNCTION WITH END STREET, AT THIS JUNCTION TURN LEFT AND CONTINUE ALONG END STREET TO ITS JUNCTION WITH ROCKEY STREET, AT THIS JUNCTION TURN RIGHT AND CONTINUE ALONG ROCKEY STREET TO ITS JUNCTION WITH VAN BEEK STREET, AT THIS JUNCTION TURN RIGHT AND CONTINUE ALONG VAN BEEK STREET TO ITS JUNCTION WITH BEACON ROAD, AT THIS JUNCTION TURN LEFT AND CONTINUE ALONG BEACON ROAD TO ITS JUNCTION WITH PAGE AND SHORE STREET, AT THIS JUNCTION TURN RIGHT AND CONTINUE ALONG PAGE STREET TO ITS JUNCTION WITH MARKET STREET, AT THIS JUNCTION TURN LEFT AND CONTINUE ALONG MARKET STREET TO ITS JUNCTION WITH BETTY STREET, AT THIS JUNCTION TURN RIGHT AND CONTINUE ALONG BETTY STREET TO ITS JUNCTION WITH WOLHUTER STREET, AT THIS JUNCTION BEAR LEFT INTO MAIN REEF ROAD AND CONTINUE ALONG MAIN REEF ROAD TO ITS JUNCTION WITH M2, AT THIS JUNCTION TURN RIGHT AND CONTINUE ALONG THE M2 TO ITS JUNCTION WITH THE N3 GLIDE OFF, AT THIS JUNCTION BEAR LEFT ONTO THE N3 AND CONTINUE ALONG THE N3 TO ITS JUNCTION WITH THE R103 AT THE OLD BARAGWANATH INTERCHANGE, AT THIS JUNCTION TURN LEFT AND CONTINUE ALONG THE R103 TO ITS JUNCTION WITH ROAD 23, AT THIS JUNCTION TURN RIGHT AND CONTINUE ALONG THE R103, TO ITS JUNCTION WITH THE N3 AT THE BALFOUR INTERCHANGE, AT THIS JUNCTION BEAR RIGHT AND CONTINUE ALONG THE N3 TO ITS JUNCTION WITH MCKECHNIE STREET HARRISMITH (MAGISTERIAL DISTRICT OF HARRISMITH), AT THIS JUNCTION TURN RIGHT AND CONTINUE ALONG MCKECHNIE STREET BEARING LEFT INTO THE HARRISMITH TERMINAL POINT, FROM THE HARRISMITH TERMINAL POINT RETURN ALONG MCKECHNIE STREET AND BEAR LEFT ONTO THE N3 CONTINUE ALONG THE N3 TO ITS JUNCTION WITH R103, AT THIS JUNCTION BEAR LEFT AND CONTINUE ALONG THE R103 WHICH BECOMES POORT ROAD CONTINUE ALONG POORT ROAD WHICH BECOMES KING STREET, CONTINUE ALONG KING STREET TO ITS JUNCTION WITH LYELL STREET AT THIS JUNCTION TURN LEFT AND CONTINUE ALONG LYELL STREET TO ITS JUNCTION WITH ALEXANDRA STREET, AT THIS JUNCTION TURN RIGHT AND CONTINUE ALONG ALEXANDRA STREET TO BALFOUR INTERCHANGE, AT THIS JUNCTION BEAR RIGHT AND CONTINUE ALONG THE N3 TO ITS JUNCTION WITH MCKECHNIE STREET HARRISMITH (MAGISTERIAL DISTRICT OF HARRISMITH) AT THIS JUNCTION TURN RIGHT AND CONTINUE ALONG MCKECHNIE STREET BEARING LEFT INTO THE HARRISMITH TERMINAL POINT, FROM THE HARRISMITH TERMINAL POINT RETURN ALONG MCKECHNIE STREET AND BEAR LEFT ONTO THE N3 CONTINUE ALONG THE N3 TO ITS JUNCTION WITH R103 AT THIS JUNCTION BEAR LEFT AND CONTINUE ALONG THE R103 WHICH BECOMES POORT ROAD CONTINUE ALONG POORT ROAD WHICH BECOMES KING STREET, CONTINUE ALONG KING STREET TO ITS JUNCTION WITH LYELL STREET, AT THIS JUNCTION TURN LEFT AND CONTINUE ALONG LYELL STREET TO ITS JUNCTION WITH ALEXANDRA STREET, AT THIS JUNCTION TURN RIGHT AND CONTINUE ALONG ALEXANDRA STREET TO THE ALEXANDRA STREET TERMINAL POINT FROM THE ALEXANDRA STREET TERMINAL POINT RETURN ALONG ALEXANDRA STREET TO ITS JUNCTION WITH LYELL STREET, AT THIS JUNCTION TURN RIGHT AND CONTINUE ALONG LYELL STREET WHICH BECOMES CROWSHAW STREET CONTINUE ALONG CROWSHAW STREET TO ITS JUNCTION WITH ALFRED STREET, AT THIS JUNCTION TURN RIGHT AND CONTINUE ALONG ALFRED STREET TO ITS JUNCTION WITH ILLING ROAD, AT THIS JUNCTION TURN LEFT AND CONTINUE ALONG ILLING ROAD TO ITS JUNCTION WITH WILLIS ROAD AT THIS JUNCTION TURN LEFT AND CONTINUE ALONG WILLIS ROAD TO ITS JUNCTION WITH NEWCASTLE ROAD, AT THIS JUNCTION TURN RIGHT AND CONTINUE ALONG NEWCASTLE ROAD WHICH BECOMES ROAD1 AND CONTINUE ALONG ROAD 1 TO ITS JUNCTION WITH ROAD 32, AT THIS JUNCTION TURN RIGHT AND CONTINUE ALONG ROAD32 TO ITS JUNCTION WITH ROAD 538, AT THIS JUNCTION TURN RIGHT AND CONTINUE ALONG ROAD538 WHICH ON ENTERING EZAKHENI BECOMES AN UNNAMED ROAD CONTINUE ALONG THIS UNNAMED ROAD TO ITS JUNCTION WITH AN UNNAMED ROAD, AT THIS JUNCTION TURN LEFT AND CONTINUE ALONG THIS UNNAMED ROAD TO ITS JUNCTION WITH AN UNNAMED ROAD, AT THIS JUNCTION TURN RIGHT AND CONTINUE ALONG THIS UNNAMED ROAD TO THE TERMINAL POINT SITUATED ON AN UNNAMED ROAD IN SECTION D EZAKHENI TOWNSHIP (MAGISTERIAL DISTRICT OF KLIPPRIVER).

ALTERNATIVELY ROUTES TO BE PRESCRIBED BY THE RELEVANT LOCAL AUTHORITY.

SUBJECT TO THE CONDITION THAT NO INTERMEDIATE PASSENGERS BE PICKED UP OR SET DOWN BETWEEN BARAGWANATH AND LERATONG HOSPITAL ON BOTH THE FORWARD AND RETURN JOURNEY. BOTH POINTS INCLUSIVE.



transport

Department:
Transport
Province of KwaZulu-Natal

GAZETTE

LGKZNG43-2020-FEB

REGION: ALL

1) Application Number: APP0103902	2) Gazette Number: LGKZNG43-2020-FEB
3) Applicant: EAGLE LINER TRANSPORT (PTY) LTD ID NO. 2016/417570/07 Association: NOT AVAILABLE	4) Applicant Address: PO BOX 4183 WILLOWTON PIETERMARITZBURG 3200
5) Existing Licence Holder: LINEREAGLE CC LINEREAGLE CC ID NO. 9600030723	6) Existing Licence Holder Address: 231 ROYSTON ROAD PIETERMARITZBURG 3201
7) Type of application: NORMAL TRANSFER AND CONVERSION	8) Operating Licence Number: 1289769
9) Vehicle Type: BUS	10) 1 X 70 (SEATED) + 0 (STANDING)
11) Region: UMGUNGUNDLOVU	
12.1	<p>KZPRERC2774588 - ANNEXURE A1 ROUTE THE CONVEYANCE OF PASSENGERS AND THEIR PERSONAL EFFECTS: FORWARD JOURNEY FROM THE CENTENARY ROAD TERMINAL POINT SITUATED IN CENTENARY ROAD DURBAN IN THE MAGISTERIAL DISTRICT OF DURBAN VIA PIETERMARITZBURG (MAGISTERIAL DISTRICT OF PIETERMARITZBURG) VIA HARRISMITH (MAGISTERIAL DISTRICT OF HARRISMITH), VIA BARAGWANATH HOSPITAL TERMINAL POINT SITUATED IN SOWETO TOWNSHIP JOHANNESBURG IN THE MAGISTERIAL DISTRICT OF JOHANNESBURG TO THE TERMINAL POINT SITUATED IN FRONT OF ROBINSONS EATING HOUSE IN RANDFONTEIN WHICH IS SITUATED IN THE MAGISTERIAL DISTRICT OF RANDFONTEIN.</p> <p>FROM THE CENTENARY ROAD TERMINAL POINT CONTINUE ALONG CENTENARY ROAD BEARING LEFT INTO MARKET ROAD CONTINUE ALONG MARKET ROAD TO ITS JUNCTION WITH LEOPOLD STREET AND CANNONGATE ROAD, AT THIS JUNCTION TURN RIGHT AND CONTINUE ALONG CANNONGATE ROAD BEARING RIGHT INTO THE WESTERN FREEWAY, AND CONTINUE ALONG THE WESTERN FREEWAY WHICH BECOMES THE N3 CONTINUE ALONG THE N3 TO ITS JUNCTION TO THE NEW GERMANY \ SARNIA OFF RAMP, AT THIS JUNCTION BEAR LEFT AND CONTINUE ALONG THE OFF RAMP TO ITS JUNCTION WITH STAPLETON ROAD AT THIS JUNCTION TURN RIGHT AND CONTINUE ALONG STAPLETON ROAD MAGISTERIAL DISTRICT OF PINETOWN) TO ITS JUNCTION WITH OLD MAIN ROAD, AT THIS JUNCTION TURN LEFT AND CONTINUE ALONG OLD MAIN ROAD TO ITS JUNCTION WITH RICHMOND ROAD, AT THIS JUNCTION BEAR LEFT AND CONTINUE ALONG RICHMOND ROAD TO ITS JUNCTION WITH R613 ON-RAMP AT THIS JUNCTION TURN RIGHT ONTO THE R613 ON-RAMP AND CONTINUE ONTO THE R613 TO ITS JUNCTION WITH N3 CONTINUE ALONG N3 TO ITS JUNCTION WITH THE ORTHMANN ROAD OFF RAMP (MAGISTERIAL DISTRICT OF PIETERMARITZBURG) AT THIS JUNCTION TURN LEFT AND CONTINUE ALONG THE ORTHMANN ROAD OFF RAMP TO ITS JUNCTION WITH ORTHMANN ROAD AT THIS JUNCTION TURN LEFT AND CONTINUE ALONG ORTHMANN ROAD TO ITS JUNCTION WITH ECHO ROAD AT THIS JUNCTION TURN RIGHT AND CONTINUE ALONG ECHO ROAD WHICH BECOMES EAST STREET CONTINUE ALONG EAST STREET TO ITS JUNCTION WITH PIETERMARITZ STREET AT THIS JUNCTION TURN LEFT AND CONTINUE ALONG PIETERMARITZBURG STREET TO ITS JUNCTION WITH COMMERCIAL ROAD AT THIS JUNCTION TURN LEFT AND CONTINUE ALONG COMMERCIAL ROAD TO ITS JUNCTION WITH LONGMARKET STREET AT THIS JUNCTION TURN LEFT AND CONTINUE ALONG LONGMARKET STREET TO ITS JUNCTION WITH BOSHOFF STREET AT THIS JUNCTION TURN LEFT AND CONTINUE ALONG BOSHOFF STREET WHICH BECOMES CHATTERTON ROAD CONTINUE ALONG CHATTERTON ROAD BEARING RIGHT AROUND THE TRAFFIC CIRCLE INTO TOWN BUSH ROAD, CONTINUE ALONG TOWN BUSH ROAD TO ITS JUNCTION WITH THE N3 ON RAMP AT THIS JUNCTION BEAR RIGHT AND CONTINUE ALONG THE N3 ON RAMP BEARING LEFT ONTO THE N3, CONTINUE ALONG THE N3 TO ITS JUNCTION WITH THE MOOI RIVER OFF RAMP (MAGISTERIAL DISTRICT OF LIONS RIVER) AT THIS JUNCTION TURN LEFT AND CONTINUE ALONG THE MOOI RIVER OFF RAMP TO ITS JUNCTION WITH THE MAIN MOOI RIVER \ GREYTOWN ROAD (R622), AT THIS JUNCTION TURN LEFT AND CONTINUE ALONG THE MAIN MOOI RIVER \ GREYTOWN ROAD (R622) TO ITS JUNCTION WITH THE MOOI RIVER \ HOWICK ROAD (R103) AT THIS JUNCTION TURN RIGHT AND CONTINUE ALONG THE MOOI RIVER \ HOWICK ROAD (R103) TURNING LEFT INTO THE MOOI RIVER HIGHWAY GARAGE. FROM THE MOOI RIVER HIGHWAY GARAGE TURN RIGHT INTO THE MOOI RIVER \ HOWICK ROAD (R103), AND CONTINUE ALONG THE MOOI RIVER \ HOWICK ROAD (R103) TO ITS JUNCTION WITH THE MAIN MOOI RIVER \ GREYTOWN ROAD (R622) AT THIS JUNCTION TURN LEFT AND CONTINUE ALONG THE MAIN MOOI RIVER \ GREYTOWN ROAD (R622) TO ITS JUNCTION WITH THE N3 ON RAMP AT THIS JUNCTION TURN LEFT AND CONTINUE ALONG THE N3 ON RAMP BEARING LEFT ONTO THE N3, CONTINUE ALONG THE N3 BEARING LEFT INTO MCKECHNIE STREET HARRISMITH (MAGISTERIAL DISTRICT OF HARRISMITH) CONTINUE ALONG MCKECHNIE STREET BEARING LEFT INTO THE HARRISMITH TERMINAL POINT. FROM THE HARRISMITH TERMINAL POINT RETURN ALONG MCKECHNIE STREET BEARING LEFT INTO THE N3, CONTINUE ALONG THE N3 TO ITS JUNCTION WITH THE R103 AT THE BALFOUR INTERCHANGE. AT THIS JUNCTION BEAR LEFT AND CONTINUE ALONG THE R103 TO ITS JUNCTION WITH THE R23, AT THIS JUNCTION TURN LEFT AND CONTINUE ALONG THE R103 TO ITS JUNCTION WITH THE N3 AT THE OLD BARN INTERCHANGE, AT THIS JUNCTION BEAR RIGHT ONTO THE N3 AND CONTINUE ALONG THE N3 TO ITS JUNCTION WITH THE M2 AT THIS JUNCTION BEAR LEFT AND CONTINUE ALONG THE M2 TO ITS JUNCTION WITH THE BENROSE GLIDE OFF, AT THIS JUNCTION BEAR LEFT AND CONTINUE ALONG THE BENROSE GLIDE OFF TO ITS JUNCTION WITH RUVEN ROAD, AT THIS JUNCTION TURN RIGHT AND CONTINUE ALONG RUVEN ROAD TO ITS JUNCTION WITH MAIN REEF ROAD AT THIS JUNCTION TURN LEFT AND CONTINUE ALONG MAIN REEF ROAD TO ITS JUNCTION WITH WOLHUTER STREET, AT THIS JUNCTION BEAR LEFT AND CONTINUE ALONG WOLHUTER STREET TO ITS JUNCTION WITH END STREET, AT THIS JUNCTION TURN RIGHT AND CONTINUE ALONG END STREET TO ITS JUNCTION WITH SIEMERT ROAD, AT THIS JUNCTION BEAR RIGHT AND CONTINUE ALONG SIEMERT ROAD TO ITS JUNCTION WITH MOSELEY STREET, AT THIS JUNCTION TURN LEFT INTO MOSELEY STREET AND CONTINUE ALONG MOSELEY STREET TO ITS JUNCTION WITH END STREET, AT THIS JUNCTION TURN RIGHT AND CONTINUE ALONG END STREET TO ITS JUNCTION WITH JEPPE STREET, AT THIS JUNCTION TURN LEFT INTO JEPPE STREET AND CONTINUE ALONG JEPPE STREET TO ITS JUNCTION WITH WANDERERS STREET, AT THIS JUNCTION TURN RIGHT AND CONTINUE ALONG WANDERERS STREET, TO ITS JUNCTION WITH SMIT STREET, AT THIS JUNCTION TURN RIGHT AND CONTINUE ALONG SMIT STREET TO ITS JUNCTION WITH KLEIN STREET, AT THIS JUNCTION TURN RIGHT AND CONTINUE ALONG KLEIN STREET TURNING LEFT INTO THE NOORD STREET TERMINAL POINT. FROM THEN NOORD STREET TERMINAL POINT CONTINUE THROUGH THE TERMINAL TO ITS JUNCTION WITH THE TWIST STREET BUS LANE AT THIS JUNCTION TURN LEFT AND CONTINUE ALONG THE TWIST STREET BUS LANE TO ITS JUNCTION WITH WOLMARANS STREET AT THIS JUNCTION TURN LEFT AND CONTINUE ALONG WOLMARANS STREET (WHICH BECOMES VILJOEN STREET), CONTINUE ALONG VILJOEN STREET (WHICH BECOMES SMIT STREET) CONTINUE ALONG SMIT STREET TO ITS JUNCTION WITH THE M1, AT THIS JUNCTION TURN RIGHT AND BEAR LEFT ONTO THE M1 AND CONTINUE ALONG THE M1 TO ITS JUNCTION WITH THE SOWETO GLIDE OFF AT THIS JUNCTION TURN RIGHT AND CONTINUE ALONG THE OLD POTCHEFSTROOM ROAD TO THE BARAGWANATH HOSPITAL TERMINAL POINT SITUATED IN SOWETO TOWNSHIP, JOHANNESBURG IN THE MAGISTERIAL DISTRICT OF JOHANNESBURG TURN LEFT AND CONTINUE ALONG THE OLD POTCHEFSTROOM ROAD TO ITS JUNCTION WITH ROODEPOORT ROAD, AT THIS JUNCTION TURN RIGHT AND CONTINUE ALONG ROODEPOORT ROAD BEARING LEFT INTO IKWEZI DRIVE CONTINUE ALONG IKWEZI DRIVE WHICH BECOMES DOBSONVILLE ROAD, CONTINUE ALONG DOBSONVILLE ROAD TO ITS JUNCTION WITH MAIN REEF ROAD (R41) AT THIS JUNCTION TURN LEFT AND CONTINUE ALONG MAIN REEF ROAD (R41) WHICH BECOMES RANDFONTEIN ROAD, CONTINUE ALONG RANDFONTEIN ROAD TURNING RIGHT INTO THE TERMINAL POINT SITUATED IN FRONT OF ROBINSONS EATING HOUSE, IN RANDFONTEIN WHICH IS SITUATED IN THE MAGISTERIAL DISTRICT OF RANDFONTEIN.</p> <p>ALTERNATIVELY ROUTES TO BE PRESCRIBED BY THE RELEVANT LOCAL AUTHORITY.</p> <p>ROUTE THE CONVEYANCE OF PASSENGERS AND THEIR PERSONAL EFFECTS: RETURN JOURNEY FROM THE TERMINAL POINT SITUATED IN FRONT OF ROBINSONS EATING HOUSE IN RANDFONTEIN WHICH IS SITUATED IN THE MAGISTERIAL DISTRICT OF RANDFONTEIN TURN LEFT INTO RANDFONTEIN ROAD AND CONTINUE ALONG RANDFONTEIN ROAD WHICH BECOMES MAIN REEF ROAD (R41) CONTINUE ALONG MAIN REEF ROAD TO ITS JUNCTION WITH DOBSONVILLE ROAD, AT THIS JUNCTION TURN RIGHT AND CONTINUE ALONG</p>



transport

Department:
Transport
Province of KwaZulu-Natal

GAZETTE

LGKZNG43-2020-FEB

REGION: ALL

DOBSONVILLE ROAD, BEARING LEFT INTO IKWEZI DRIVE, CONTINUE ALONG IKWEZI DRIVE WHICH BECOMES ROODEPOORT ROAD, CONTINUE ALONG ROODEPOORT ROAD TO ITS JUNCTION WITH THE OLD POTCHEFSTROOM ROAD AT THIS JUNCTION TURN LEFT AND CONTINUE ALONG THE OLD POTCHEFSTROOM ROAD BEARING LEFT INTO THE BARAGWANATH HOSPITAL TERMINAL POINT, SITUATED IN SOWETO TOWNSHIP, JOHANNESBURG II THE MAGISTERIAL DISTRICT OF JOHANNESBURG.

FROM THE BARAGWANATH HOSPITAL TERMINAL POINT SITUATED IN SOWETO TOWNSHIP JOHANNESBURG, CONTINUE ALONG THE OLD POTCHEFSTROOM ROAD TO ITS JUNCTION WITH THE M1, AT THIS JUNCTION TURN LEFT AND CONTINUE ALONG M1 TO ITS JUNCTION WITH THE BRAAMFONTEIN GLIDE OFF, AT THIS JUNCTION BEAR LEFT AND CONTINUE ALONG THE BRAAMFONTEIN GLIDE OFF TO ITS JUNCTION WITH SMIT STREET AT THIS JUNCTION TURN LEFT AND CONTINUE ALONG SMIT STREET TO ITS JUNCTION WITH KLEIN STREET, AT THIS JUNCTION TURN RIGHT AND CONTINUE ALONG KLEIN STREET BEARING LEFT INTO THE NOORD STREET TERMINAL POINT. FROM THE NOORD STREET TERMINAL POINT CONTINUE THROUGH THE TERMINAL TO ITS JUNCTION WITH THE TWIST STREET BUS LANE AT THIS JUNCTION TURN RIGHT AND CONTINUE ALONG TWIST STREET BUS LANE, TO ITS JUNCTION WITH PLEIN STREET, AT THIS JUNCTION TURN RIGHT AND CONTINUE ALONG PLEIN STREET TO ITS JUNCTION WITH EDITH CAVELL STREET, AT THIS JUNCTION TURN LEFT AND CONTINUE ALONG EDITH CAVELL STREET TO ITS JUNCTION WITH BREE STREET, AT THIS JUNCTION TURN LEFT AND CONTINUE ALONG BREE STREET TO ITS JUNCTION WITH END STREET, AT THIS JUNCTION TURN LEFT AND CONTINUE ALONG END STREET TO ITS JUNCTION WITH ROCKEY STREET AT THIS JUNCTION TURN RIGHT AND CONTINUE ALONG ROCKEY STREET TO ITS JUNCTION WITH VAN BEEK STREET, AT THIS JUNCTION TURN RIGHT AND CONTINUE ALONG VAN BEEK STREET TO ITS JUNCTION WITH BEACON ROAD, AT THIS JUNCTION TURN LEFT AND CONTINUE ALONG BEACON ROAD TO ITS JUNCTION WITH PAGE AND SHORE STREETS, AT THIS JUNCTION TURN RIGHT AND CONTINUE ALONG PAGE STREET TO ITS JUNCTION WITH MARKET STREET, AT THIS JUNCTION TURN LEFT AND CONTINUE ALONG MARKET STREET TO ITS JUNCTION WITH BETTY STREET, AT THIS JUNCTION TURN RIGHT AND CONTINUE ALONG BETTY STREET TO ITS JUNCTION WITH WOLHUTER STREET, AT THIS JUNCTION BEAR LEFT INTO MAIN REEF ROAD, AND CONTINUE ALONG MAIN REEF ROAD TO ITS JUNCTION WITH M2, AT THIS JUNCTION TURN RIGHT AND CONTINUE ALONG THE M2 TO ITS JUNCTION WITH THE N3 GLIDE OFF, AT THIS JUNCTION BEAR LEFT ONTO THE N3 AND CONTINUE ALONG THE N3 TO ITS JUNCTION WITH THE R554, AT THIS JUNCTION TURN LEFT AND CONTINUE ALONG THE R554 TO ITS JUNCTION WITH R103, AT THIS JUNCTION TURN RIGHT AND CONTINUE TO ITS JUNCTION WITH THE N8 AT THE BALFOUR INTERCHANGE, AT THIS JUNCTION BEAR RIGHT AND CONTINUE ALONG THE N8 TO ITS JUNCTION WITH MC KECHNIE STREET, HARRISMITH (MAGISTERIAL DISTRICT OF HARRISMITH) AT THIS JUNCTION TURN RIGHT AND CONTINUE ALONG MC KECHNIE STREET BEARING LEFT INTO THE HARRISMITH TERMINAL POINT. FROM THE HARRISMITH TERMINAL POINT RETURN ALONG TO MC KECHNIE STREET AND BEARING LEFT ONTO THE N3, CONTINUE ALONG THE N3 TO ITS JUNCTION WITH THE MOOIRIVER OFF RAMP (MAGISTERIAL DISTRICT OF LIONS RIVER) AT THIS JUNCTION BEAR LEFT AND CONTINUE ALONG MOOIRIVER OFF RAMP TO ITS JUNCTION WITH THE MOOIRIVER GREYTOWN ROAD (R622), AT THIS JUNCTION TURN RIGHT AND CONTINUE ALONG THE MOOIRIVER GREYTOWN ROAD (R622) TO ITS JUNCTION WITH THE MOOIRIVER HOWICK ROAD (R103) AT THIS JUNCTION TURN RIGHT AND CONTINUE ALONG THE MOOIRIVER HOWICK ROAD (R103) TURNING LEFT INTO THE MOOIRIVER HIGHWAY GARAGE. FROM THE MOOIRIVER HIGHWAY GARAGE TURN RIGHT INTO THE MOOIRIVER HOWICK ROAD (R103) AND CONTINUE ALONG THE MOOIRIVER HOWICK ROAD (R103) TO ITS JUNCTION WITH THE MOOIRIVER GREYTOWN ROAD (R622) AT THIS JUNCTION TURN LEFT AND CONTINUE ALONG THE MOOIRIVER GREYTOWN ROAD (R622) TO ITS JUNCTION WITH THE N3 ON RAMP, AT THIS JUNCTION TURN RIGHT AND CONTINUE ALONG THE N3 ON RAMP BEARING LEFT ONTO THE N3, CONTINUE ALONG THE N3 TO ITS JUNCTION WITH THE BOSHOFF STREET OFF RAMP (MAGISTERIAL DISTRICT OF PIETERMARITZBURG) AT THIS JUNCTION TURN LEFT AND CONTINUE ALONG THE BOSHOFF STREET OFF RAMP TO ITS JUNCTION WITH TOWN BUSH ROAD AT THIS JUNCTION BEAR LEFT AND CONTINUE ALONG TOWN BUSH ROAD BEARING RIGHT AROUND THE TRAFFIC CIRCLE INTO CHATTERTON ROAD, CONTINUE ALONG CHATTERTON ROAD WHICH BECOMES BOSHOFF STREET, CONTINUE ALONG BOSHOFF STREET TO ITS JUNCTION WITH PIETERMARITZ STREET, AT THIS JUNCTION TURN RIGHT AND CONTINUE ALONG PIETERMARITZ STREET TO ITS JUNCTION WITH COMMERCIAL ROAD, AT THIS JUNCTION TURN LEFT AND CONTINUE ALONG COMMERCIAL ROAD TO ITS JUNCTION WITH LONGMARKET STREET, AT THIS JUNCTION TURN LEFT AND CONTINUE ALONG LONGMARKET STREET TO ITS JUNCTION WITH EAST STREET AT THIS JUNCTION TURN RIGHT AND CONTINUE ALONG EAST STREET WHICH BECOMES ECHO ROAD, CONTINUE ALONG ECHO ROAD BEARING LEFT INTO OHRTMANN ROAD, CONTINUE ALONG OHRTMANN ROAD TO ITS JUNCTION WITH THE N3 ON RAMP AT THIS JUNCTION TURN RIGHT AND CONTINUE ALONG THE ON RAMP TO ITS JUNCTION WITH THE N3, AT THIS JUNCTION BEAR LEFT AND CONTINUE ALONG THE N3 TO ITS JUNCTION WITH THE MARIANHILL INTERCHANGE, AT THIS JUNCTION TURN LEFT AND CONTINUE ALONG THE MARIANHILL INTERCHANGE TO ITS JUNCTION WITH RICHMOND ROAD, AT THIS JUNCTION TURN LEFT AND CONTINUE ALONG RICHMOND ROAD TO ITS JUNCTION WITH OLD MAIN ROAD, AT THIS JUNCTION TURN RIGHT AND CONTINUE ALONG OLD MAIN ROAD TO ITS JUNCTION WITH STAPLETON ROAD, AT THIS JUNCTION TURN RIGHT AND CONTINUE ALONG STAPLETON ROAD TO THE N3 ON RAMP AT THIS JUNCTION TURN LEFT AND CONTINUE ALONG THE N3 ON RAMP BEARING LEFT ONTO THE N3, CONTINUE ALONG THE N3 WHICH ON ENTERING DURBAN BECOMES THE WESTERN FREEWAY. CONTINUE ALONG THE WESTERN FREEWAY BEARING LEFT INTO OLD DUTCH ROAD, CONTINUE ALONG OLD DUTCH ROAD, WHICH BECOMES ALICE STREET, CONTINUE ALONG ALICE STREET TO ITS JUNCTION WITH CROSS STREET, AT THIS JUNCTION TURN LEFT AND CONTINUE ALONG CROSS STREET TO ITS JUNCTION WITH CARLISLE STREET AT THIS JUNCTION TURN LEFT AND CONTINUE ALONG CARLISLE STREET TO ITS JUNCTION WITH CENTENARY ROAD TO THE CENTENARY ROAD TERMINAL POINT SITUATED IN CENTENARY ROAD DURBAN IN THE MAGISTERIAL DISTRICT OF DURBAN.

ALTERNATIVELY ROUTES TO BE PRESCRIBED BY THE RELEVANT LOCAL AUTHORITY.

SUBJECT TO THE CONDITION THAT THIS TRANSPORTATION MAY BE CONDUCTED ONLY BY MEANS OF A SINGLE DECKER BUS WITH A SEATING CAPACITY OF NOT LESS THAN SIXTY PASSENGERS AND
SUBJECT TO THE RESTRICTION THAT NO INTERMEDIATE PERSONS BE CONVEYED BETWEEN BARAGWANATH AND LERATONG HOSPITAL ON THE FORWARD AND RETURN TRIPS
ROUTE

THE CONVEYANCE OF PASSENGERS AND THEIR PERSONAL EFFECTS:

FROM THE CENTENARY ROAD TERMINAL POINT CONTINUE ALONG CENTENARY ROAD WHICH ON CROSSING ALICE STREET, BECOMES MARKET ROAD, CONTINUE ALONG MARKET ROAD TO ITS JUNCTION WITH LEOPOLD STREET, AT THIS JUNCTION TURN RIGHT AND CONTINUE ALONG LEOPOLD STREET CROSSING THE WARWICK AVENUE AND CANNONGATE ROAD INTERSECTIONS, JOIN THE N8 AND CONTINUE ALONG THE N8 TO THE OHRTMANN ROAD OFF RAMP (PIETERMARITZBURG), AT THIS JUNCTION TURN LEFT AND CONTINUE ALONG OHRTMANN ROAD TO ITS JUNCTION WITH ECHO ROAD AT THIS JUNCTION, TURN RIGHT AND CONTINUE ALONG ECHO ROAD BEARING LEFT INTO EAST STREET, CONTINUE ALONG EAST STREET TO THE EAST STREET TERMINAL POINT. FROM THE TERMINAL POINT, RETURN ALONG EAST STREET TO ITS JUNCTION WITH CHURCH STREET, AT THIS JUNCTION TURN LEFT AND CONTINUE ALONG CHURCH STREET TO THE N3 ON RAMP, AT THIS JUNCTION TURN LEFT AND CONTINUE ALONG THE ON RAMP TO ITS JUNCTION WITH THE N3, AT THIS JUNCTION TURN LEFT AND CONTINUE ALONG THE N8 TO THE MOOIRIVER PLAZA TURN OFF, AT THIS JUNCTION TURN LEFT AND CONTINUE TO THE MOOIRIVER HIGHWAY GARAGE, FROM THE MOOIRIVER HIGHWAY GARAGE RETURN TO THE MOOIRIVER PLAZA AND JOIN N8. PROCEED PAST TUGELA TOLL TO HARRISMITH AND THEN RIGHT INTO MCKEHNIE STREET PAST SIR HENRY MOTEL INTO HARRISMITH BUS RANK. FROM HARRISMITH BUS RANK CONTINUE ALONG MCKEHNIE STREET TO JOIN N8 AND TO CONTINUE ALONG THE N3 TO JOIN THE M2 WEST AND CONTINUE ALONG THE M2 WEST TO JOIN THE M2 SOUTH AND THEN CONTINUE VIA THE SHORTEST ROUTE TO THE BARAGWANATH HOSPITAL FROM THE BARAGWANATH HOSPITAL TERMINAL POINT WHICH IS SITUATED IN THE MAGISTERIAL DISTRICT OF JOHANNESBURG TURN LEFT AND CONTINUE ALONG THE OLD POTCHEFSTROOM ROAD TO ITS JUNCTION WITH ROODEPOORT ROAD, AT THIS JUNCTION TURN RIGHT AND CONTINUE ALONG ROODEPOORT ROAD BEARING LEFT INTO IKWEZI DRIVE, CONTINUE ALONG IKWEZI DRIVE WHICH BECOMES DOBSONVILLE ROAD, CONTINUE ALONG DOBSONVILLE ROAD TO ITS JUNCTION WITH MAIN REEF ROAD (R41) WHICH BECOMES RANDFONTEIN ROAD, CONTINUE ALONG RANDFONTEIN ROAD TURNING RIGHT INTO THE TERMINAL POINT SITUATED IN FRONT OF ROBINSONS EATING HOUSE, IN RANDFONTEIN WHICH IS SITUATED IN THE MAGISTERIAL DISTRICT OF RANDFONTEIN AND RETURN TO DURBAN VIA THE ROUTE DESCRIBED ABOVE IN REVERSE.

SUBJECT TO THE CONDITION THAT THIS TRANSPORTATION MAY BE CONDUCTED ONLY BY MEANS OF A SINGLE DECKER BUS WITH A SEATING CAPACITY OF NOT LESS THAN SIXTY PASSENGERS AND
SUBJECT TO THE RESTRICTION THAT NO INTERMEDIATE PERSONS BE CONVEYED BETWEEN BARAGWANATH AND LERATONG HOSPITAL ON THE FORWARD AND RETURN TRIPS.

ROUTE

FROM THE TERMINAL POINT SITUATED AT THE STAR OF THE SEA ON ROAD ZD1847 (MAGISTERIAL DISTRICT OF INGWAVUMA) VIA MKUZE (MAGISTERIAL DISTRICT OF UBOMBO) PONGOLA, PIET RETIEF, ERMELO, BETHAL, TRICHARDT, KINROSS, LEANDRA, DEVON, SPRINGS, JOHANNESBURG, RANDFONTEIN.

INWARD JOURNEY

FROM THE TERMINAL POINT SITUATED AT THE STAR OF THE SEA ON ROAD ZD1847 IN THE (MAGISTERIAL DISTRICT OF INGWAVUMA) CONTINUE ALONG THIS ROAD PAST MANGUZI HOSPITAL TO THE POINT WHERE THIS ROAD BECOMES 52212, PROCEED ALONG THIS ROAD 52212 TO THE POINT WHERE THIS ROAD BECOMES 52211 CONTINUE ALONG ROAD 52211 TO ITS JUNCTION WITH N2 AND AT THIS JUNCTION TURN TO THE LEFT JOINING N2



transport

Department:
Transport
Province of KwaZulu-Natal

GAZETTE

LGKZNG43-2020-FEB

REGION: ALL

AND PROCEED ALONG N2 TO ITS JUNCTION WITH ROAD ZM 234 AND AT THIS JUNCTION TURN LEFT AND PROCEED ALONG ROAD ZM234 TO ITS JUNCTION WITH MAIN STREET. AT THIS JUNCTION KEEP LEFT AND PROCEED ALONG MAIN STREET TO ITS JUNCTION WITH STATION STREET. AT THE JUNCTION, TURN TO THE RIGHT AND LEFT INTO KUMZE BUS RANK, SITUATED OPPOSITE MKUZE SHOPPING CENTRE (MAGISTERIAL DISTRICT OF UBOMBO).

FROM THIS POINT CROSS STATION STREET THUS JOINING MAIN STREET AND CONTINUE ALONG MAIN STREET TO ITS JUNCTION WITH ROAD ZM234. AT THIS JUNCTION TURN RIGHT JOINING ROAD ZM234 AND PROCEED ALONG ROAD ZM234 TO ITS JUNCTION WITH N2. AT THIS POINT TURN RIGHT AND PROCEED ALONG N2 TO ITS JUNCTION WITH UNNAMED ROAD AND AT THIS POINT TURN RIGHT AND PROCEED TO GOLELA BORDER GATE OF SWAZILAND.

FROM GOLELA BORDER GATE OF SWAZILAND PROCEED ALONG THE UNNAMED ROAD TO ITS JUNCTION WITH N2. AT THIS JUNCTION TURN RIGHT JOINING N2 AND PROCEED ALONG N2 WHICH BECOMES R29 TO THE POINT OPPOSITE NEXT TO PONGOLA SOUTH AFRICAN TRANSPORT SERVICES. FROM THE POINT OPPOSITE NEXT TO PONGOLA SOUTH AFRICAN TRANSPORT SERVICES CONTINUE ALONG R29 PAST ITSHELEJUBA HOSPITAL, MAHAMBIA TURN OFF TO SWAZILAND BORDER, PAULPIETERSBURG TURN OFF PROCEED ALONG R29 AND ENTER PIET RETIEF. UPON ENTERING PIET RETIEF OPPOSITE HOSPITAL TURN LEFT INTO GERHARD BUHMER STREET LEFT INTO MOHAMMEDIA STREET, LEFT INTO BUS RANK. EXIT RANK RIGHT INTO BADAT STREET, LEFT INTO MANSOOR STREET, RIGHT INTO GERHARD BUHMER STREET LEFT INTO R29. UPON ENTERING TOWN KEEP LEFT WHERE ROAD R29 BECOMES BRAND STREET AND TURN RIGHT INTO MARK STREET CROSS KRUGER STREET AND PROCEED ALONG MARK STREET TO ITS JUNCTION WITH THEO MOCKE STREET, AT THIS JUNCTION TURN TO THE RIGHT AND PROCEED ALONG THEO MOCKE STREET TO ITS JUNCTION WITH PREMIER STREET. AT THIS POINT TURN LEFT JOINING PREMIER STREET WHICH BECOMES R29/N17 CONTINUE ALONG THIS ROAD PAST ISWEPE, PERDEKOP TURN OFF PAST SHEEPMOOR TURN OFF AND ENTER ERMELO WHERE ROAD R29/N17 BECOMES VOORTREKKER STREET. TURN RIGHT INTO BORDER STREET LEFT INTO WEDGEWOOD ROAD, RIGHT INTO SLUITER STREET LEFT INTO OOSTHUISE STREET TO BETHAL ROAD. CROSS BETHAL ROAD INTO NELSPAN ROAD LEFT INTO MERCURY AVENUE INTO BUS RANK, EXIT RANK INTO MERCURY AVENUE RIGHT INTO NELSPAN ROAD TO BETHAL ROAD, LEFT ON R29/N17 TO BETHAL PAST DAVEL TURN OFF ENTER BETHAL WHERE R29/17 BECOMES SCHEEPERS STREET. CONTINUE ALONG THIS ROAD, RIGHT INTO KERK STREET LEFT INTO THE RANK. EXIT RANK RIGHT INTO KERK STREET, RIGHT INTO SCHEEPERS STREET, RIGHT INTO CLERCO STREET, LEFT INTO DAMVAL STREET TO THE STOP STREET. TURN RIGHT INTO EUFEES STREET TO THE R29/N17 TURN - OFF. TURN LEFT ONTO R29/N17 AND CONTINUE ALONG THIS ROAD TO RICHARDT. CONTINUE THROUGH TRICHARDT ON R29/N17 TO KINROSS. CONTINUE THROUGH KINROSS ON R29/N17 TO LEANDRA. CONTINUE THROUGH LEANDRA ON R29/N17 TO DEVON, CONTINUE THROUGH DEVON THROUGH DELMASNIGEL INTERSECTION AND CONTINUE ALONG THIS ROAD INTO SPRINGS WHERE THIS ROAD BECOMES ERMELO ROAD, CONTINUE ALONG ERMELO ROAD LEFT INTO ANCHOR ROAD RIGHT ONTO N17 TOLLROAD. CONTINUE WITH N17 UNTIL THE PRETORIA ROODEPOORT OFF RAMP. TURN LEFT AND JOIN THE N8 TOWARDS JOHANNESBURG CONTINUE ALONG THIS ROAD PAST R33 CLEVELAND ROAD AND THEN TURN LEFT INTO R29 WHICH BECOMES MAIN REEF ROAD PROCEED ALONG THIS ROAD PAST DENVER AND GEORGE GOCH HOSTELS PROCEED ALONG MAIN REEF ROAD WHICH BECOMES WOLHUTER STREET CONTINUE ALONG WOLHUTER PAST JEPPE HOSTELS CROSS MARITZBURG STREET AND TURN RIGHT INTO END STREET PROCEED ALONG END STREET CROSS ANDERSON, FOX, COMMISSIONER, MARKET AND PRESIDENT STREET AND THEN TURN LEFT INTO MOSELEY STREET AND RIGHT INTO END STREET AGAIN AND THEN LEFT INTO JEPPE STREET CROSS THEN CROSS NUGGET, GOUD, MOOIST, TROYNE AND DELVERS STREETS AND THEN TURN RIGHT IN VAN WELIGH STREET AND THEN JOIN KLEIN STREET PROCEED ALONG KLEIN STREET TO DIPLOMAT HOTEL SITUATED ON KLEIN STREET IN THE (MAGISTERIAL DISTRICT OF WITWATERSRAND). FROM DIPLOMAT HOTEL SITUATED ON KLEIN STREET IN THE (MAGISTERIAL DISTRICT OF WITWATERSRAND) PROCEED ALONG KLEIN STREET PAST DELVASS STREET AND THEN CROSS NOORD STREET AND TURN LEFT INTO WOLMARANS STREET THEN CROSS RISSIK, HARRISON, BICCARD STREETS AND CONTINUE ALONG WALMARANS STREET WHICH BECOMES SMITH STREET CONTINUE ALONG SMITH STREET TO ITS OFF RAMP WITH ROAD M1 AND THEN JOIN M1 HIGHWAY TO SOWETO. CONTINUE ALONG M1 TO ITS OFF RAMP WITH HIGHWAY M68 AND AT THIS OFF RAMP JOIN M68 AND CONTINUE WITH M68 TO ITS JUNCTION WITH OLD POTCHEFSTROOM ROAD. AT THIS JUNCTION TURN RIGHT INTO OLD POTCHEFSTROOM ROAD UNTIL REACHING BARAGWANATH HOSPITAL SITUATED ON OLD POTCHEFSTROOM ROAD IN THE (MAGISTERIAL DISTRICT OF WITWATERSRAND). FROM BARAGWANATH HOSPITAL SITUATED ON OLD POTCHEFSTROOM ROAD CONTINUE ALONG POTCHEFSTROOM ROAD TO ITS JUNCTION WITH ROAD R559 AND PROCEED ALONG THAT ROAD WHICH BECOMES RANDFONTEIN MAIN ROAD, CONTINUE TO EAGLE LINER BUS DEPOT SITUATED IN CHEVROLET STREET RANDFONTEIN.

ROUTE

OUTWARD JOURNEY

THE OUTWARD JOURNEY WILL BE UNDERTAKEN IN THE REVERSE DIRECTION OF THE INWARD JOURNEY.

SUBJECT TO THE RESTRICTION THAT NO INTERMEDIATE PASSENGERS BE PICKED UP OR SET DOWN BETWEEN BETHAL, TRICHARDT, KINROSS, LEANDRA, DEVON, ERMELO, DAVEL AND PIET RETIEF

AND

SUBJECT TO THE FURTHER RESTRICTION THAT ABOVE CONVEYANCE MAY ONLY BE UNDERTAKEN BY MEANS OF A SINGLE DECK VEHICLE, THE SEATING CAPACITY OF WHICH IS NOT LESS THAN SIXTY FIVE PASSENGERS.

CHARTER SERVICE

1. FROM 150 ABERDARE DRIVE, PHOENIX INDUSTRIAL PARK TO ANY POINT WITHIN THE REPUBLIC OF SOUTH AFRICA AND RETURN
2. FROM AIRPORT WITHIN THE REPUBLIC OF SOUTH AFRICA TO SUCH POINTS WITHIN THE REPUBLIC OF SOUTH AFRICA AND RETURN

ANNEXURE A2

ROUTE 1

ANNIEVALE VIA BARAGWANATH HOSPITAL TO RANDFONTEIN VIA IKWEZI

THE CONVEYANCE OF PASSENGERS AND THEIR PERSONAL EFFECTS:

FORWARD JOURNEY

FROM ANNIEVALE DEPOT ON THE FARM ANNIE9798, NELLIE 8853, KILKEEL 9132, THIRST 11196, MOY 7549, FAIRBREESE 9210 AND 9884, BLACK-BANK 8715, GREENOCK 8818, SPRINGBOKLAAGTE 9666, DONKER 8455, SURREY 7936, SPOOKMILL 4273 NAAS 8776 CROSS MAGISTERIAL BOUNDARY OF NEWCASTLE AND PROCEED THROUGH KLIPBANK 7943, BIRKENSTOCK 3733, PADDASCHOOL 9096, GROOTGELUK 8534, LEKKERWATER 3732, INVERNNESS 8299 AND INTO OSIZWENI TOWNSHIP (MOUNTAINVIEW8770) VIA TOP RAMP TO OSIZWENI DEPOT GATE. FROM OSIZWENI DEPOT GATE VIA MKHANYA STORE AND FOUR ROOMS UP TO THE JUNCTION WITH ROAD483 ON THE FARM JAKKALSPAN8775, TURN LEFT AND PROCEED ALONG ROAD 483 ONTO THE MADADENI JUNCTION SITUATED ON THE FARM SHUTTLEWORTH9504, TURN RIGHT AND PROCEED VIA MADADENI HOSPITAL, MADADENI CHECKERS, SECTION ONE AND KWAZULU POLICE STATION AND UP TO THE JUNCTION WITH ROAD483, TURN RIGHT AND PROCEED ALONG TO THE JUNCTION WITH ROAD 410 TURN RIGHT AND PROCEED ALONG AND JOIN PROVINCIAL ROAD1/13 (R23) CONTINUE ALONG THROUGH CHARLESTOWN CROSS THE MAGISTERIAL BOUNDARY OF VOLKSRUST AND THE BORDER OF TRANSVAAL AND NATAL PROCEED INTO VOLKSRUST ALONG LAINGSNEK ROAD, TURN LEFT INTO JOUBERT STREET, RIGHT INTO DAN PIENAAR STREET WHICH THEN BECOMES PROVINCIAL ROAD4 (R23) CONTINUE ALONG PAST PERDEKOP THROUGH MAGISTERIAL DISTRICT OF STANDERTON AND PROCEED INTO STANDERTON ALONG BOTHA STREET, LEFT JOIN HANDEL STREET RIGHT INTO VRY STREET, RIGHT INTO BURGER STREET TO THE BUS TERMINUS, CONTINUE FROM THE BUS TERMINUS ALONG BURGER STREET TURN RIGHT INTO LOMBARD STREET, LEFT INTO PROVINCIAL MAIN ROAD NUMBER4 (R23) AND PROCEED ALONG THROUGH THE MAGISTERIAL DISTRICTS OF GREYLINGSTAD AND BALFOUR TO THE JUNCTION WITH THE N8. PROCEED INTO THE MAGISTERIAL DISTRICT OF HEIDELBERG ALONG ROAD R103 JOIN SCHOEMAN STREET, TURN LEFT AND PROCEED ALONG VOORTREKKER STREET TO THE HEIDELBERG BUS TERMINUS. FROM THE TERMINUS PROCEED ALONG VOORTREKKER STREET TO VILJOEN STREET TURN LEFT AND PROCEED TO POORTHIE ROAD TURN LEFT AND PROCEED ALONG TO THE NIGEL ROAD R51 TURN RIGHT AND PROCEED ALONG TO THE N8 OFF-RAMP, TURN LEFT AND JOIN THE N3, PROCEED ALONG THE N3 TO THE JUNCTION WITH VEREENIGING ROAD IN THE MAGISTERIAL DISTRICT OF ALBERTON TURN LEFT AND PROCEED ALONG VEREENIGING ROAD, TURN RIGHT INTO COMBRINK STREET PROCEED TO PUTCO BUS STATION.

RETURN VIA THE SAME ROUTE TO VEREENIGING ROAD TURN LEFT AND PROCEED TO HEIDELBERG ROAD (R03), TURN LEFT AND PROCEED ALONG VOORTREKKER ROAD, RE-JOIN HEIDELBERG ROAD (R103) AND PROCEED ALONG TO VICKERS ROAD IN THE MAGISTERIAL DISTRICT OF JOHANNESBURG AND TURN RIGHT, PROCEED ALONG AND JOIN RUVEN ROAD AND PROCEED TO JUNCTION WITH MAIN REEF ROAD, TURN RIGHT AND PROCEED TO PLANTASIE ROAD TURN RIGHT AND PROCEED TO SANDBERG ROAD, TURN RIGHT AND PROCEED TO DENVER HOSTEL. FROM DENVER HOSTEL PROCEED ALONG SANDBERG ROAD TO KRUGER STREET AND TURN RIGHT PROCEED TO MAIN REEF ROAD AND TURN LEFT AND PROCEED TO WOLHUTER STREET, TURN LEFT AND PROCEED TO WOLHUTER'S MEN'S HOSTEL.

PROCEED ALONG WOLHUTER STREET, TURN RIGHT AND JOIN CITY AND SUBURBAN ROAD, TURN LEFT INTO DURBAN STREET, TURN RIGHT INTO END STREET AND JOIN SIEMERT ROAD, PROCEED TO MOSELEY, TURN LEFT, PROCEED TO END STREET, TURN RIGHT, TURN LEFT INTO JEPPE STREET, LEFT INTO SIMMONDS STREET, RIGHT INTO TRUMP STREET; LEFT INTO BOOSENS STREET JOIN KIMBERLEY ROAD (R29), TURN RIGHT INTO

POTCHEFSTROOM ROAD AND PROCEED TO PUTCO BUS STATION AT BARAGWANATH HOSPITAL.

FROM THE BARAGWANATH HOSPITAL TERMINAL POINT WHICH IS SITUATED IN THE MAGISTERIAL DISTRICT OF JOHANNESBURG TURN LEFT AND CONTINUE ALONG THE OLD POTCHEFSTROOM ROAD TO ITS JUNCTION WITH ROODEPOORT ROAD, AT THIS JUNCTION TURN RIGHT AND CONTINUE

ALONG ROODEPOORT ROAD BEARING LEFT INTO IKWEZI DRIVE, CONTINUE ALONG IKWEZI DRIVE WHICH BECOMES DOBSONVILLE ROAD, CONTINUE



transport

Department:
Transport
Province of KwaZulu-Natal

GAZETTE

LGKZNG43-2020-FEB

REGION: ALL

ALONG DOBSONVILLE ROAD TO ITS JUNCTION WITH MAIN REEF ROAD (R41) AT THIS JUNCTION TURN LEFT AND CONTINUE ALONG MAIN REEF ROAD (R41) WHICH BECOMES RANDFONTEIN ROAD, CONTINUE ALONG RANDFONTEIN ROAD TURNING RIGHT INTO THE TERMINAL POINT SITUATED IN FRONT OF ROBINSONS EATING HOUSE, IN RANDFONTEIN WHICH IS SITUATED IN THE MAGISTERIAL DISTRICT OF RANDFONTEIN.

ALTERNATIVELY ROUTES TO BE PRESCRIBED BY THE RELEVANT LOCAL AUTHORITY

RESTRICTION

SUBJECT TO THE CONDITION THAT NO INTERMEDIATE PASSENGERS BE PICKED UP OR SET DOWN BETWEEN BARAGWANATH AND LERATONG HOSPITAL ON BOTH THE FORWARD AND RETURN JOURNEY. BOTH POINTS INCLUSIVE

ROUTE 1

ANNIEVALE VIA BARAGWANATH HOSPITAL TO RANDFONTEIN VIA IKWEZI

THE CONVEYANCE OF PASSENGERS AND THEIR PERSONAL EFFECTS:

RETURN JOURNEY

FROM THE TERMINAL POINT SITUATED IN FRONT OF ROBINSONS EATING HOUSE IN RANDFONTEIN WHICH IS SITUATED IN THE MAGISTERIAL DISTRICT OF RANDFONTEIN TURN LEFT INTO RANDFONTEIN ROAD CONTINUE ALONG RANDFONTEIN ROAD WHICH BECOMES MAIN REEF ROAD (R41) CONTINUE ALONG MAIN REEF ROAD TO ITS JUNCTION WITH DOBSONVILLE ROAD AT THIS JUNCTION TURN RIGHT AND CONTINUE ALONG DOBSONVILLE ROAD, BEARING LEFT INTO LKWEZI DRIVE, CONTINUE ALONG LKWEZI DRIVE WHICH BECOMES ROODEPOORT ROAD, CONTINUE ALONG ROODEPOORT ROAD TO ITS JUNCTION WITH THE OLD POTCHEFSTROOM ROAD AT THIS JUNCTION TURN LEFT AND CONTINUE ALONG THE OLD POTCHEFSTROOM ROAD BEARING LEFT INTO THE BARAGWANATH HOSPITAL TERMINAL POINT SITUATED IN SOWETO TOWNSHIP, JOHANNESBURG IN THE MAGISTERIAL DISTRICT OF JOHANNESBURG.

FROM BARAGWANATH HOSPITAL PROCEED ALONG KIMBERLEY ROAD (R29) JOIN BOOYSENS ROAD, JOIN SAUER STREET, RIGHT INTO BREE STREET, LEFT INTO KING GEORGE STREET, RIGHT INTO NOORD STREET, RIGHT INTO KLEIN STREET TO PUTCO TERMINUS, PROCEED LEFT INTO BREE STREET, LEFT INTO END STREET, RIGHT INTO ROCKEY STREET, JOIN ERROR STREET, RIGHT INTO VAN BEEK STREET TO DOORNFONTEIN TERMINUS, PROCEED LEFT INTO BEACON STREET, RIGHT INTO LOWER PAGE STREET, LEFT INTO MARKET STREET, RIGHT INTO BETTY STREET, LEFT INTO WOLHUTER STREET TO WOLHUTER MEN'S HOSTEL, FROM WOLHUTER MEN'S HOSTEL RETURN ALONG MAIN REEF ROAD TO RUVEN STREET, TURN RIGHT AND PROCEED TO VICKERS ROAD TURN LEFT AND PROCEED TO HEIDELBERG ROAD (R103) TURN LEFT AND PROCEED ALONG HEIDELBERG ROAD TO VEREENIGING ROAD, (MAGISTERIAL DISTRICT OF VEREENIGING), TURN RIGHT AND PROCEED ALONG VEREENIGING ROAD TO COMBRINK STREET, TURN RIGHT AND PROCEED ALONG COMBRINK STREET TO THE PUTCO BUS STATION, RETURN VIA THE SAME ROUTE TO VEREENIGING ROAD, TURN RIGHT AND PROCEED ALONG VEREENIGING ROAD TO THE N8, TURN RIGHT AND PROCEED ALONG N8 TO RL03, TURN RIGHT AND PROCEED ALONG R103 TO VOORTREKKER STREET (MAGISTERIAL DISTRICT OF HEIDELBERG), TURN LEFT AND PROCEED ALONG VOORTREKKER STREET TO THE HEIDELBERG BUS TERMINUS FROM THE BUS TERMINUS PROCEED ALONG VOORTREKKER STREET TO VILJOEN STREET, TURN LEFT AND PROCEED TO POORTHE ROAD TURN LEFT AND PROCEED ALONG TO THE NIGEL ROAD R#1 TURN RIGHT AND PROCEED TO THE N3 ON RAMP TURN RIGHT AND JOIN THE N8, PROCEED ALONG THE N3 TO ROAD 4 (R23) TURN LEFT AND PROCEED TO LOMBARD STREET (MAGISTERIAL DISTRICT OF STANDERTON), RIGHT ALONG LOMBARD STREET, LEFT ALONG BURGER STREET TO BUS TERMINUS LEFT ALONG VRY STREET, LEFT ALONG HANDEL STREET, RIGHT ALONG BOTHA STREET WHICH BECOMES ROAD4 (R23) PROCEED ALONG ROAD 4 (R23) WHICH BECOMES DAN PIENAAR STREET ON ENTERING VOLKSRUST PROCEED ALONG DAN PIENAAR STREET TO JOUBERT STREET, LEFT ALONG JOUBERT STREET TO LAINGSNEK ROAD, RIGHT ALONG LAINGSNEK ROAD WHICH BECOMES ROAD 1 (R23) PROCEED ALONG ROAD 1 (R23) WHICH BECOMES ROAD 410 PROCEED ALONG ROAD 410 TO ROAD 483, LEFT ALONG 483, TO THE MADADENI JUNCTION SITUATED ON THE FARM SHUTTLEWORTH9504, TURN LEFT AND PROCEED VIA MADADENI HOSPITAL, MADADENI CHECKERS, SECTION ONE AND KWAZULU POLICE STATION TO THE JUNCTION WITH ROAD 483, TURN LEFT AND PROCEED ALONG 483 TO FARM JAKKALSPAN8775, TURN RIGHT AND PROCEED VIA FOUR ROOMS, MKHANYA STORE TO OSIZWENI DEPOT GATE, FROM OSIZWENI DEPOT PROCEED VIA TOP RANK (MOUNTAIN VIEW8770), LNVERNESS 8299, LEKKERWATER 3732, GROOTGELUK 8534, PADDASCHOOL 9096, BIRKENSTOCK 3733, KLIPBANK 7943 CROSS THE BOUNDARY OF NEWCASTLE THROUGH NAAS 8776 SPOOKMILL 4273, SURREY 7936 DONKER 8455, SPRINGBOKLAAGTE 9666, GREENOCK 8818, BLACKBANK 8715, FAIRBREEZE 9210 AND 9884 MOY 7549, THIRST 11196, KILKEEL 9132, NELLIE 8853 TO THE ANNIEVALE DEPOT ON THE FARM ANNIE9798.

RESTRICTION

SUBJECT TO THE CONDITIONS:

i) THAT NO INTERMEDIATE PASSENGERS MAY BE PICKED UP OR SET DOWN AT INTERMEDIATE STOPS BETWEEN NEWCASTLE AND STANDERTON ON BOTH THE FORWARD OR RETURN JOURNEYS.

ii) THAT NO PASSENGERS MAY BE PICKED UP BETWEEN ALBERTON TERMINUS AND BARAGWANATH HOSPITAL ON THE FORWARD AND RETURN JOURNEYS.

iii) THAT NO INTERMEDIATE PASSENGERS BE PICKED UP OR SET DOWN BETWEEN BARAGWANATH AND LERATONG HOSPITAL ON BOTH THE FORWARD AND RETURN JOURNEY BOTH POINTS INCLUSIVE.

ROUTE 2

ANNIEVALE VIA BARAGWANATH HOSPITAL TO RANDFONTEIN VIA RIFLE RANGE ROAD

PASSENGERS AND THEIR PERSONAL EFFECTS:

FORWARD JOURNEY

FROM ANNIEVALE DEPOT ON THE FARM ANNIE9798, NELLIE 8853, KILKEEL 9132, THIRST 11196, MOY 7549, FAIRBREEZE 9210 AND 9884 BLACK-BANK 8715, GREENOCK 8818, SPRINGBOKLAAGTE 9666, DONKER 8455, SURREY 7936, SPOOKMILL 4273, NAAS 8776 CROSS MAGISTERIAL BOUNDARY OF NEWCASTLE AND PROCEED THROUGH KLIPBANK 7943, BIRKENSTOCK 3733, PADDASCHOOL 9096, GROOTGELUK 8534, LEKKERWATER 3732, LNVERNESS 8299 AND INTO OSIZWENI TOWNSHIP (MOUNTAINVIEW8770) VIA TOP RANK TO OSIZWENI DEPOT GATE, FROM OSIZWENI DEPOT GATE VIA MKHANYA STORE AND FOUR ROOMS UPTO THE JUNCTION WITH ROAD483 ON THE FARM JAKKALSPAN8775, TURN LEFT AND PROCEED ALONG ROAD 483 ONTO THE MADADENI JUNCTION SITUATED ON THE FARM SHUTTLEWORTH9504, TURN RIGHT AND PROCEED VIA MADADENI HOSPITAL, MADADENI CHECKERS, SECTION ONE AND KWAZULU POLICE STATION AND UPTO THE JUNCTION WITH ROAD483, TURN RIGHT AND PROCEED ALONG TO THE JUNCTION WITH ROAD 410 TURN RIGHT AND PROCEED ALONG AND JOIN PROVINCIAL ROAD 1/13 (R23) CONTINUE ALONG THROUGH CHARLESTOWN CROSS THE MAGISTERIAL BOUNDARY OF VOLKSRUST AND THE BORDER OF TRANSSAAL AND NATAL PROCEED INTO VOLKSRUST ALONG LAINGSNEK ROAD, TURN LEFT INTO JOUBERT STREET, RIGHT INTO DAN PIENAAR STREET WHICH THEN BECOMES PROVINCIAL ROAD4 (R23) CONTINUE ALONG PAST PERDEKOP THROUGH MAGISTERIAL DISTRICT OF STANDERTON AND PROCEED INTO STANDERTON ALONG BOTHA STREET, LEFT JOIN HANDEL STREET RIGHT INTO VRY STREET, RIGHT INTO BURGER STREET TO THE BUS TERMINUS, CONTINUE FROM THE BUS TERMINUS ALONG BURGER STREET TURN RIGHT INTO LOMBARD STREET, LEFT INTO PROVINCIAL MAIN ROAD NUMBER4 (R23) AND PROCEED ALONG THROUGH THE MAGISTERIAL DISTRICT OF GREYLINGSTAD AND BALFOUR TO THE JUNCTION WITH THE N8, PROCEED INTO THE MAGISTERIAL DISTRICT OF HEIDELBERG ALONG ROAD R103 JOIN SCHOEMAN STREET, TURN LEFT AND PROCEED ALONG VOORTREKKER STREET TO THE HEIDELBERG BUS TERMINUS. FROM THE TERMINUS PROCEED ALONG VOORTREKKER STREET TO VILJOEN STREET TURN LEFT AND PROCEED TO POORTHE ROAD TURN LEFT AND PROCEED ALONG TO THE NIGEL ROAD R#1 TURN RIGHT AND PROCEED ALONG TO THE N8 OFF RAMP, TURN LEFT AND JOIN THE N8, PROCEED ALONG THE N3 TO THE JUNCTION WITH VEREENIGING ROAD IN THE MAGISTERIAL DISTRICT OF ALBERTON TURN LEFT AND PROCEED ALONG VEREENIGING ROAD, TURN RIGHT INTO COMBRINK STREET PROCEED TO PUTCO BUS STATION.

RETURN VIA THE SAME ROUTE TO VEREENIGING ROAD TURN LEFT AND PROCEED TO HEIDELBERG ROAD (R103), TURN LEFT AND PROCEED ALONG VOORTREKKER ROAD, RE-JOIN HEIDELBERG ROAD (R103) AND PROCEED ALONG TO VICKERS ROAD IN THE MAGISTERIAL DISTRICT OF JOHANNESBURG AND TURN RIGHT, PROCEED ALONG AND JOIN RUVEN ROAD AND PROCEED TO JUNCTION WITH MAIN REEF ROAD, TURN RIGHT AND PROCEED TO PLANTASIE ROAD TURN RIGHT AND PROCEED TO SANDBERG ROAD, TURN RIGHT AND PROCEED TO DENVER HOSTEL. FROM DENVER HOSTEL PROCEED ALONG SANDBERG ROAD TO KRUGER STREET AND TURN RIGHT PROCEED TO MAIN REEF ROAD AND TURN LEFT AND PROCEED TO WOLHUTER STREET, TURN LEFT AND PROCEED TO WOLHUTER'S MEN'S HOSTEL.

PROCEED ALONG WOLHUTER STREET, TURN RIGHT AND JOIN CITY AND SUBURBAN ROAD, TURN LEFT INTO DURBAN STREET, TURN RIGHT INTO END STREET AND JOIN SIEMERT ROAD PROCEED TO MOSELY, TURN LEFT, PROCEED TO END STREET TURN RIGHT, TURN LEFT INTO JEPPE STREET LEFT INTO SIMMONDS STREET, RIGHT INTO TRUMP STREET, LEFT INTO BOOYSENS STREET JOIN KIMBERLEY ROAD (R29), TURN RIGHT INTO POTCHEFSTROOM ROAD AND PROCEED TO PUTCO BUS STATION AT BARAGWANATH HOSPITAL.

FROM THE BARAGWANATH HOSPITAL TERMINAL POINT WHICH IS SITUATED IN THE MAGISTERIAL DISTRICT OF JOHANNESBURG, TURN RIGHT AND CONTINUE ALONG THE OLD POTCHEFSTROOM ROAD TO ITS JUNCTION WITH RIFLE RANGE ROAD, AT THIS JUNCTION TURN LEFT AND CONTINUE ALONG RIFLE RANGE ROAD TO ITS JUNCTION WITH BARAGWANATH ROAD, AT THIS JUNCTION TURN LEFT AND CONTINUE ALONG BARAGWANATH ROAD TO ITS JUNCTION WITH MAIN REEF ROAD (R41), AT THIS JUNCTION TURN LEFT AND CONTINUE ALONG MAIN REEF ROAD (R41) WHICH BECOMES RANDFONTEIN ROAD TURNING RIGHT INTO THE TERMINAL POINT SITUATED IN FRONT OF ROBINSONS EATING HOUSE IN RANDFONTEIN WHICH IS SITUATED IN THE MAGISTERIAL DISTRICT OF RANDFONTEIN.

ALTERNATIVELY ROUTES TO BE PRESCRIBED BY THE RELEVANT LOCAL AUTHORITY:

RESTRICTION

SUBJECT TO THE CONDITION THAT NO INTERMEDIATE PASSENGERS BE PICKED UP OR SET DOWN BETWEEN BARAGWANATH AND LERATONG



transport

Department:
Transport
Province of KwaZulu-Natal

GAZETTE

LGKZNG43-2020-FEB

REGION: ALL

HOSPITAL ON BOTH THE FORWARD AND RETURN JOURNEY BOTH POINTS INCLUSIVE.
ROUTE 2

ANNIEVALE VIA BARAGWANATH HOSPITAL TO RANDFONTEIN VIA RIFLE RANGE ROAD
PASSENGERS AND THEIR PERSONAL EFFECTS:

RETURN JOURNEY

FROM THE TERMINAL POINT SITUATED IN FRONT OF ROBINSONS EATING HOUSE IN RANDFONTEIN WHICH IS SITUATED IN THE MAGISTERIAL DISTRICT OF RANDFONTEIN, TURN LEFT INTO RANDFONTEIN ROAD AND CONTINUE ALONG RANDFONTEIN ROAD WHICH BECOMES MAIN REEF ROAD (R41) CONTINUE ALONG MAIN REEF ROAD TO ITS JUNCTION WITH BARAGWANATH ROAD, AT THIS JUNCTION TURN RIGHT AND CONTINUE ALONG BARAGWANATH ROAD TO ITS JUNCTION WITH RIFLE RANGE ROAD, AT THIS JUNCTION TURN RIGHT AND CONTINUE ALONG RIFLE RANGE ROAD TO ITS JUNCTION WITH THE OLD POTCHEFSTROOM ROAD AT THIS JUNCTION TURN RIGHT AND CONTINUE ALONG THE OLD POTCHEFSTROOM ROAD BEARING RIGHT INTO THE BARAGWANATH HOSPITAL TERMINAL POINT SITUATED IN SOWETO TOWNSHIP JOHANNESBURG IN THE MAGISTERIAL DISTRICT OF JOHANNESBURG.

FROM BARAGWANATH HOSPITAL PROCEED ALONG KIMBERLEY ROAD (R29) JOIN BOOYSENS ROAD, JOIN SAUER STREET, RIGHT INTO BREE STREET, LEFT INTO KING GEORGE STREET, RIGHT INTO NOORD STREET, RIGHT INTO KLEIN STREET TO PUTCO TERMINUS, PROCEED LEFT INTO BREE STREET, LEFT INTO END STREET, RIGHT INTO ROCKEY STREET, JOIN ERROR STREET, RIGHT INTO VAN BEEK STREET TO DOORNFONTEIN TERMINUS PROCEED LEFT INTO BEACON STREET, RIGHT INTO LOWER PAGE STREET, LEFT INTO MARKET STREET, RIGHT INTO BETTY STREET, LEFT INTO WOLHUTER STREET TO WOLHUTER MEN'S HOSTEL. FROM WOLHUTER MEN'S HOSTEL RETURN ALONG MAIN REEF ROAD TO RUVEN STREET, TURN RIGHT AND PROCEED TO VICKERS ROAD TURN LEFT AND PROCEED TO HEIDELBERG RAND (R103) TURN LEFT AND PROCEED ALONG HEIDELBERG ROAD TO VEREENIGING ROAD, (MAGISTERIAL DISTRICT OF VEREENIGING), TURN RIGHT AND PROCEED ALONG VEREENIGING ROAD TO COMBRINK STREET, TURN RIGHT AND PROCEED ALONG COMBRINK STREET TO THE PUTCO BUS STATION.

RETURN VIA THE SAME ROUTE TO VEREENIGING ROAD, TURN RIGHT AND PROCEED ALONG VEREENIGING ROAD TO THE N8, TURN RIGHT AND PROCEED ALONG N3 TO R103, TURN RIGHT AND PROCEED ALONG R103 TO VOORTREKKER STREET (MAGISTERIAL DISTRICT OF HEIDELBERG), TURN LEFT AND PROCEED ALONG VOORTREKKER STREET TO THE HEIDELBERG BUS TERMINUS FROM THE BUS TERMINUS PROCEED ALONG VOORTREKKER STREET TO VILJOEN STREET, TURN LEFT AND PROCEED TO POORTHIE ROAD TURN LEFT AND PROCEED ALONG TO THE NIGEL ROAD R51 TURN RIGHT AND PROCEED TO THE N8 ON RAMP TURN RIGHT AND JOIN THE N8, PROCEED ALONG THE N3 TO ROAD 4 (R23) TURN LEFT AND PROCEED TO LOMBARD STREET (MAGISTERIAL DISTRICT OF STANDERTON), RIGHT ALONG LOMBARD STREET, LEFT ALONG BURGER STREET TO BUS TERMINUS LEFT ALONG VRY STREET, LEFT ALONG HANDEL STREET, RIGHT ALONG BOTHA STREET WHICH BECOMES ROAD 4 (R23) PROCEED ALONG ROAD 4 (R23) WHICH BECOMES DAN PIENAAR STREET ON ENTERING VOLKSRUST PROCEED ALONG DAN PIENAAR STREET TO JOUBERT STREET, LEFT ALONG JOUBERT STREET TO LAINGSNEK ROAD, RIGHT ALONG LAINGSNEK ROAD WHICH BECOMES ROAD 1 (R23) PROCEED ALONG ROAD 1 (R23) WHICH BECOMES ROAD 410 PROCEED ALONG ROAD 410 TO ROAD 483, LEFT ALONG 483, TO THE MADADENI JUNCTION SITUATED ON THE FARM SHUTTLEWORTH 9504, TURN LEFT AND PROCEED VIA MADADENI HOSPITAL, MADADENI CHECKERS, SECTION ONE AND KWA ZULU POLICE STATION TO THE JUNCTION WITH ROAD 483, TURN LEFT AND PROCEED ALONG 483 TO FARM JAKKALSPAN 8775, TURN RIGHT AND PROCEED VIA FOUR ROOMS, MKHANYA STORE TO OSIZWENI DEPOT GATE. FROM OSIZWENI DEPOT GATE PROCEED VIA TOP RANK (MOUNTAIN VIEW 8770), INVERNESS 8299, LEKKERWATER 3732, GROOTGELUK 8534, PADDASCHOOL 9096, BIRKENSTOCK 3733, KLIPBANK 7943 CROSS THE BOUNDARY OF NEWCASTLE THROUGH NAAS 776, SPOOKMILL 4273, SURREY 7936 BANKER 8455, SPRINGBOKLAAGTE 9666, GREENOCK 8818 BLACKBANK 8715, FAIRBREEZE 9210 AND 9884 MOY 7549, THIRST 11196, KILKEEL 9132, NELLIE 8853 TO THE ANNIEVALE DEPOT ON THE FARM ANNIE 9798.

RESTRICTION

SUBJECT TO THE CONDITIONS:

I) THAT NO INTERMEDIATE PASSENGERS MAY BE PICKED UP OR SET DOWN AT INTERMEDIATE STOPS BETWEEN NEWCASTLE AND STANDERTON ON BOTH THE FORWARD OR RETURN JOURNEYS.

II) THAT NO INTERMEDIATE PASSENGERS MAY BE PICKED UP BETWEEN ALBERTON TERMINUS AND BARAGWANATH HOSPITAL ON THE FORWARD AND RETURN JOURNEYS.

III) THAT NO INTERMEDIATE PASSENGERS BE PICKED UP OR SET DOWN BETWEEN BARAGWANATH AND LERATONG HOSPITAL ON BOTH THE FORWARD AND RETURN JOURNEY BOTH POINTS INCLUSIVE.

ROUTE 3

ANNIEVALE TO BARAGWANATH HOSPITAL- SOWETO

FROM ANNIEVALE DEPOT ON THE FARM ANNIE 9798, NELLIE 8853, KILKEEL 9132, THIRST 11196, MOY 7549, FAIRBREEZE 9210 AND 9884, BLACKBANK 8715, GREENOCK 8818, SPRINGBOKLAAGTE 9666, DONKER 8455, SURREY 7936, SPOOKMILL 4273, NAAS 8776 CROSS MAGISTERIAL BOUNDARY OF NEWCASTLE AND PROCEED THROUGH KLIPBANK 7943, BIRKENSTOCK 3733, PADDASCHOOL 9096, GROOTGELUK 8534, LEKKERWATER 3732, INVERNESS 8299 AND INTO OSIZWENI TOWNSHIP (MOUNTAIN VIEW 8770) VIA TOP RANK TO OSIZWENI DEPOT GATE. FROM OSIZWENI DEPOT GATE VIA MKHANYA STORE AND FOUR ROOMS UPTO THE JUNCTION WITH ROAD 483 ON THE FARM JAKKALSPAN 8775, TURN LEFT AND PROCEED ALONG ROAD 483 ONTO THE MADADENI JUNCTION SITUATED ON THE FARM SHUTTLEWORTH 9504, TURN RIGHT AND PROCEED VIA MADADENI HOSPITAL, MADADENI CHECKERS, SECTION ONE AND KWAZULU POLICE STATION AND UPTO THE JUNCTION WITH ROAD 483, TURN RIGHT AND PROCEED ALONG TO THE JUNCTION WITH ROAD 410, TURN RIGHT AND PROCEED ALONG AND JOIN PROVINCIAL ROAD 1/13 (R23) CONTINUE ALONG THROUGH CHARLESTOWN CROSS THE MAGISTERIAL BOUNDARY OF VOLKSRUST, AND THE BORDER OF TRANSVAAL AND NATAL PROCEED INTO VOLKSRUST ALONG LAINGSNEK ROAD, TURN LEFT INTO JOUBERT STREET, RIGHT INTO DAN PIENAAR STREET WHICH THEN BECOMES PROVINCIAL ROAD 4 (R23) CONTINUE ALONG PAST PERDEKOP THROUGH MAGISTERIAL DISTRICT OF STANDERTON AND PROCEED INTO STANDERTON ALONG BOTHA STREET, LEFT JOIN HANDEL STREET, RIGHT INTO VRY STREET, RIGHT INTO BURGER STREET TO THE BUS TERMINUS, CONTINUE FROM THE BUS TERMINUS ALONG BURGER STREET, TURN RIGHT INTO LOMBARD STREET, LEFT INTO PROVINCIAL MAIN ROAD NUMBER 4 (R23) AND PROCEED ALONG THROUGH THE MAGISTERIAL DISTRICTS OF

GREYLINGSTAD AND BALFOUR TO THE JUNCTION WITH THE N8, PROCEED INTO THE MAGISTERIAL DISTRICT OF HEIDELBERG ALONG ROAD R103 JOIN SCHOEMAN STREET, TURN LEFT AND PROCEED ALONG VOORTREKKER STREET TO THE HEIDELBERG BUS TERMINUS. FROM THE TERMINUS PROCEED ALONG VOORTREKKER STREET TO VILJOEN STREET, TURN LEFT AND PROCEED TO POORTHIE ROAD, TURN LEFT AND PROCEED ALONG TO THE NIGEL ROAD R5, TURN RIGHT AND PROCEED ALONG TO THE N8 OFF-RAMP, TURN LEFT AND JOIN THE N8, PROCEED ALONG THE N3 TO THE JUNCTION WITH VEREENIGING ROAD IN THE MAGISTERIAL DISTRICT OF ALBERTON, TURN LEFT AND PROCEED ALONG VEREENIGING ROAD, TURN RIGHT INTO COMBRINK STREET PROCEED TO PUTCO BUS STATION.

RETURN VIA THE SAME ROUTE TO VEREENIGING ROAD, TURN LEFT AND PROCEED TO HEIDELBERG ROAD (R103), TURN LEFT AND PROCEED ALONG VOORTREKKER ROAD, RE-JOIN HEIDELBERG ROAD (R103) AND PROCEED ALONG TO VICKERS ROAD IN THE MAGISTERIAL DISTRICT OF JOHANNESBURG AND TURN RIGHT, PROCEED ALONG AND JOIN RUVEN ROAD AND PROCEED TO JUNCTION WITH MAIN REEF ROAD, TURN RIGHT AND PROCEED TO PLANTATIE ROAD, TURN RIGHT AND PROCEED TO SANDBERG ROAD, TURN RIGHT AND PROCEED TO DENVER HOSTEL. FROM DENVER HOSTEL PROCEED ALONG SANDBERG ROAD TO KRUGER STREET AND TURN RIGHT PROCEED TO MAIN REEF ROAD AND TURN LEFT AND PROCEED TO WOLHUTER STREET, TURN LEFT AND PROCEED TO WOLHUTER'S MEN'S HOSTEL.

PROCEED ALONG WOLHUTER STREET, TURN RIGHT AND JOIN CITY & SUBURBAN ROAD, TURN LEFT INTO DURBAN STREET, TURN RIGHT INTO END STREET AND JOIN SIEMERT ROAD PROCEED TO MOSELY, TURN LEFT, PROCEED TO END STREET, TURN RIGHT, TURN LEFT INTO JEPPE STREET LEFT INTO SIMMONDS STREET, RIGHT INTO TRUMP STREET, LEFT INTO BOOYSENS STREET JOIN KIMBERLEY ROAD (R29), TURN RIGHT INTO POTCHEFSTROOM ROAD AND PROCEED TO PUTCO BUS STATION AT BARAGWANATH HOSPITAL. FROM BARAGWANATH HOSPITAL PROCEED ALONG KIMBERLEY ROAD (R29) JOIN BOOYSENS ROAD, JOIN SAUER STREET, RIGHT INTO KING GEORGE STREET, LEFT INTO KING GEORGE STREET, RIGHT INTO NOORD STREET, RIGHT INTO KLEIN STREET TO PUTCO TERMINUS, PROCEED LEFT INTO BREE STREET, LEFT INTO END STREET, RIGHT INTO ROCKEY STREET, JOIN ERROR STREET, RIGHT INTO VAN BEEK STREET TO DOORNFONTEIN TERMINUS, PROCEED LEFT INTO BEACON STREET, RIGHT INTO LOWER PAGE STREET, LEFT INTO MARKET STREET, RIGHT INTO BETTY STREET, LEFT INTO WOLHUTER STREET TO WOLHUTER MEN'S HOSTEL. FROM WOLHUTER MEN'S HOSTEL RETURN TO NEWCASTLE ALONG THE ROUTE DESCRIBED IN (I) ABOVE IN REVERSE.

RESTRICTION

SUBJECT TO THE CONDITION:

I) THAT NO INTERMEDIATE PASSENGERS MAY BE PICKED UP OR SET DOWN AT INTERMEDIATE STOPS BETWEEN NEWCASTLE AND STANDERTON ON FORWARD OR RETURN JOURNEYS.

II) THAT NO INTERMEDIATE PASSENGERS MAY BE PICKED UP BETWEEN ALBERTON TERMINUS AND BARAGWANATH HOSPITAL ON THE FORWARD AND RETURN JOURNEYS.

ROUTE: 4

NQUTU - BARAGWANATH

FROM THE BUS RANK AT NQUTU VIA BLOODRIVER, UTRECHT, VOLKSRUST, STANDERTON, HEIDELBERG TO THE PUTCO BUS STATION, AT BARAGWANATH HOSPITAL, JOHANNESBURG AND RETURN.



transport

Department:
Transport
Province of KwaZulu-Natal

GAZETTE

LGKZNG43-2020-FEB

REGION: ALL

ROUTE DESCRIPTION:

FROM THE BUS RANK AT NQUTU TURN RIGHT INTO ROAD54 TO THE JUNCTION OF ROAD R33. THIS ROAD THEN BECOMES THE R34, CONTINUE WITH THIS ROAD PAST UTRECHT UNTIL YOU REACH THE JUNCTION OF ROAD R23. TURN RIGHT INTO ROAD R23 AND CONTINUE ALONG THROUGH CHARLESTOWN CROSS THE MAGISTERIAL BOUNDARY OF VOLKSRUST AND THE BORDER OF TRANSVAAL AND NATAL. PROCEED INTO VOLKSRUST ALONG LAINGSNEK ROAD, TURN LEFT INTO JOUBERT STREET, RIGHT INTO DAN PIENAAR STREET WHICH THEN BECOMES PROVINCIAL ROAD4 (R23) CONTINUE ALONG PAST PERDEKOP THROUGH MAGISTERIAL DISTRICT OF STANDERTON AND PROCEED INTO STANDERTON ALONG BOTHA STREET, LEFT ALONG HANDEL STREET, RIGHT INTO VRY STREET, RIGHT INTO BURGER STREET TO THE BUS TERMINUS CONTINUE FROM THE BUS TERMINUS ALONG BURGER STREET, TURN RIGHT INTO LOMBARD STREET, LEFT INTO PROVINCIAL MAIN ROAD NUMBER4 (R23) AND PROCEED ALONG THROUGH THE MAGISTERIAL DISTRICTS OF GREYLINGSTAD AND BALFOUR TO THE JUNCTION WITH THE N8. PROCEED INTO THE MAGISTERIAL DISTRICT OF HEIDELBERG ALONG ROAD R103 JOIN SCHOEMAN STREET, TURN LEFT AND PROCEED ALONG VOORTREKKER STREET TO THE HEIDELBERG BUS TERMINUS, FROM THE TERMINUS PROCEED ALONG VOORTREKKER STREET TO VILJOEN STREET TURN LEFT AND PROCEED TO POORT ROAD, TURN LEFT AND PROCEED ALONG TO THE NIGEL ROAD R51, TURN RIGHT AND PROCEED ALONG TO THE N8 OFF-RAMP, TURN LEFT AND JOIN N3. PROCEED ALONG THE N3 TO THE JUNCTION WITH VEREENIGING ROAD IN THE MAGISTERIAL DISTRICT OF ALBERTON, TURN LEFT AND PROCEED ALONG VEREENIGING ROAD, TURN RIGHT INTO COMBRINK STREET PROCEED TO PUTCO BUS STATION. RETURN VIA THE SAME ROUTE TO VEREENIGING ROAD TURN LEFT AND PROCEED TO HEIDELBERG ROAD (R103), TURN LEFT AND PROCEED ALONG VOORTREKKER ROAD, RE-JOIN HEIDELBERG ROAD (R103) AND PROCEED ALONG TO VICKERS ROAD IN THE MAGISTERIAL DISTRICT OF JOHANNESBURG AND TURN RIGHT, PROCEED ALONG AND JOIN RUVEN ROAD AND PROCEED TO JUNCTION WITH MAIN REEF ROAD, TURN RIGHT AND PROCEED TO PLANTATIE ROAD, TURN RIGHT AND PROCEED TO SANDBERG ROAD, TURN RIGHT AND PROCEED TO DENVER HOSTEL. FROM DENVER HOSTEL PROCEED ALONG SANDBERG ROAD TO KRNGER STREET AND TURN RIGHT PROCEED TO MAIN REEF ROAD, TURN LEFT AND PROCEED TO WOLHUTER STREET, TURN LEFT AND PROCEED TO WOLHUTER MEN'S HOSTEL. PROCEED ALONG WOLHUTER STREET TURN RIGHT AND JOIN CITY AND SUBURBAN ROAD, TURN LEFT INTO DURBAN STREET, TURN RIGHT INTO END STREET AND JOIN SIEMERT ROAD PROCEED TO MOSELY, TURN LEFT, PROCEED TO END STREET, TURN RIGHT, TURN LEFT INTO JEPPE STREET, LEFT INTO SIMMONDS STREET, RIGHT INTO TROMP STREET, LEFT INTO BOOYSENS STREET JOIN KIMBERLEY ROAD (R29), TURN RIGHT INTO POTCHEFSTROOM ROAD AND PROCEED TO PUTCO BUS STATION AT BARAGWANATH HOSPITAL. FROM BARAGWANATH HOSPITAL PROCEED ALONG KIMBERLEY ROAD (R29) JOIN BOOYSENS ROAD, JOIN SAUER STREET, RIGHT INTO BREE STREET, LEFT INTO KING GEORGE STREET, RIGHT INTO NOORD STREET, RIGHT INTO KLEIN STREET TO PUTCO TERMINUS. PROCEED LEFT INTO BREE STREET, LEFT INTO END STREET, RIGHT INTO ROCKEY STREET, JOIN ERROR STREET, RIGHT INTO VAN BEEK STREET TO DOOMFONTEIN TERMINUS, PROCEED LEFT INTO BEACON STREET, RIGHT INTO LOWER PAGE STREET, LEFT INTO MARKET SQUARE, RIGHT INTO BETTY STREET, LEFT INTO WOLHUTER STREET TO WOLHUTER MEN'S HOSTEL. FROM WOLHUTER MEN'S HOSTEL RETURN TO NQUTU ALONG THE SAME ROUTE DESCRIBED IN (I) ABOVE IN REVERSE.

RESTRICTION

THAT NO PASSENGER BE PICKED UP OR SET DOWN AT ANY POINT OTHER THAN NQUTU, BLOODRIVIER AND THE TERMINUS IN JOHANNESBURG.

ROUTE: 5

ULUNDI TO BARAGWANATH

FORWARD JOURNEY

DEPART ULUNDI BUS TERMINUS (DISTRICT OF MAHLABATHINI) AND TURN LEFT INTO ROAD52, CONTINUE ALONG ROAD 53 TO ITS JUNCTION WITH ROAD 47, AT THIS JUNCTION TURN RIGHT AND CONTINUE ALONG THIS ROAD UNTIL YOU REACH THE TURN OFF TO ROAD463, TURN LEFT INTO ROAD 463 AND PROCEED TO MONDIO, AT MONDIO TURN RIGHT INTO ROAD223 AND PROCEED TO THE INTERSECTION OF ROAD 223 AND PROCEED TO THE INTERSECTION OF ROAD 54, TURN RIGHT INTO ROAD 54, CONTINUE WITH ROAD 54 UNTIL IT BECOMES ROAD 41, FOLLOW ROAD 41 UNTIL IT BECOMES ROAD 37, FOLLOW THIS ROAD TO THE JUNCTION OF ROAD 1, TURN RIGHT INTO ROAD 1 AND FOLLOW THIS ROAD UNTIL YOU REACH VOLKSRUST.

PROCEED INTO VOLKSRUST ALONG LAINGSNEK ROAD, TURN LEFT INTO JOUBERT STREET, RIGHT INTO DAN PIENAAR STREET WHICH THEN BECOMES PROVINCIAL ROAD 4 (R23) CONTINUE ALONG PAST PERDEKOP THROUGH MAGISTERIAL DISTRICT OF STANDERTON AND PROCEED INTO STANDERTON ALONG BOTHA STREET, LEFT ALONG HANDEL STREET, RIGHT INTO VRY STREET, RIGHT INTO BURGER STREET TO THE BUS TERMINUS CONTINUE FROM THE BUS TERMINUS ALONG BURGER STREET, TURN RIGHT INTO LOMARD STREET, LEFT INTO PROVINCIAL MAIN ROAD NUMBER4 (R23) AND PROCEED ALONG THROUGH THE MAGISTERIAL DISTRICTS OF GREYLINGSTAD AND BALFOUR TO THE JUNCTION WITH THE N8, PROCEED INTO THE MAGISTERIAL DISTRICT OF HEIDELBERG ALONG ROAD R103 JOIN SCHOEMAN STREET, TURN LEFT AND PROCEED ALONG VOORTREKKER STREET TO THE HEIDELBERG BUS TERMINUS. FROM THE TERMINUS PROCEED ALONG VOORTREKKER STREET TO VILJOEN STREET, TURN LEFT AND PROCEED TO POORT ROAD, TURN LEFT AND PROCEED ALONG TO THE NIGEL ROAD R51, TURN RIGHT AND PROCEED ALONG TO THE N8 OFF RAMP, TURN LEFT AND JOIN THE N3.

PROCEED ALONG THE N3 TO THE JUNCTION WITH VEREENIGING ROAD IN THE MAGISTERIAL DISTRICT OF ALBERTON, TURN LEFT AND PROCEED ALONG VEREENIGING ROAD, TURN RIGHT INTO COMBRINK STREET PROCEED TO PUTCO BUS STATION. RETURN VIA THE SAME ROUTE TO VEREENIGING ROAD, TURN LEFT AND PROCEED TO HEIDELBERG ROAD (R103), TURN LEFT AND PROCEED ALONG VOORTREKKER ROAD, RE-JOIN HEIDELBERG ROAD (R103) AND PROCEED ALONG TO VICKERS ROAD IN THE MAGISTERIAL DISTRICT OF JOHANNESBURG AND TURN RIGHT, PROCEED ALONG AND JOIN RUVEN ROAD AND PROCEED TO JUNCTION WITH MAIN REEF ROAD, TURN RIGHT AND PROCEED TO PLANTASIE ROAD, TURN RIGHT AND PROCEED TO SANDBERG ROAD, TURN RIGHT AND PROCEED TO DENVER HOSTEL. FROM DENVER HOSTEL PROCEED ALONG SANDBERG ROAD TO KRUGER STREET AND TURN RIGHT PROCEED TO MAIN REEF ROAD, TURN LEFT AND PROCEED TO WOLHUTER STREET, TURN LEFT AND PROCEED TO WOLHUTER MEN'S HOSTEL.

PROCEED ALONG WOLHUTER STREET TURN RIGHT AND JOIN CITY AND SUBURBAN ROAD, TURN LEFT INTO DURBAN STREET, TURN RIGHT INTO END STREET AND JOIN SIEMERT ROAD PROCEED TO MOSELY, TURN LEFT, PROCEED TO END STREET, TURN RIGHT, TURN LEFT INTO JEPPE STREET, LEFT INTO SIMMONDS STREET, RIGHT INTO TROMP STREET, LEFT INTO BOOYSENS JOIN KIMBERLEY ROAD (R29), TURN RIGHT INTO POTCHEFSTROOM ROAD AND PROCEED TO PUTCO BUS STATION AT BARAGWANATH HOSPITAL.

FROM BARAGWANATH HOSPITAL TERMINAL POINT WHICH IS SITUATED IN THE MAGISTERIAL DISTRICT OF JOHANNESBURG, TURN LEFT AND CONTINUE ALONG THE OLD POTCHEFSTROOM ROAD TO ITS JUNCTION WITH ROODEPOORT ROAD, AT THIS JUNCTION TURN RIGHT AND CONTINUE ALONG ROODEPOORT ROAD BEARING LEFT INTO IKWEYI DRIVE, CONTINUE ALONG IKWEYI DRIVE WHICH BECOMES DOBSONVILLE ROAD, CONTINUE ALONG DOBSONVILLE ROAD TO ITS JUNCTION WITH MAIN REEF ROAD (R41) AT THIS JUNCTION TURN LEFT AND CONTINUE ALONG MAIN REEF ROAD (R41) WHICH BECOMES RANDFONTEIN ROAD, CONTINUE ALONG RANDFONTEIN ROAD TURNING RIGHT INTO THE TERMINAL POINT SITUATED IN FRONT OF ROBINSONS EATING HOUSE, IN RANDFONTEIN WHICH IS SITUATED IN THE MAGISTERIAL DISTRICT OF RANDFONTEIN.

THE RETURN JOURNEY WILL BE UNDERTAKEN IN THE REVERSE DIRECTION OF THE FORWARD JOURNEY.

ALTERNATIVELY ROUTES TO BE PRESCRIBED BY THE RELEVANT LOCAL AUTHORITY.

RESTRICTION

ON THE FORWARD JOURNEY TO BARAGWANATH HOSPITAL AND RANDFONTEIN NO PASSENGERS WILL BE PICKED UP IN THE MAGISTERIAL DISTRICT OF ALBERTON AND/OR AT LERATONG HOSPITAL. ON THE RETURN JOURNEY FROM RANDFONTEIN AND BARAGWANATH HOSPITAL NO PASSENGERS WILL BE SET DOWN AT LERATONG HOSPITAL OR IN THE MAGISTERIAL DISTRICT OF ALBERTON.

ROUTE 6

PASSENGERS AND THEIR PERSONAL EFFECTS:

FROM: EZAKHENI TO BARAGWANATH HOSPITAL / RANDFONTEIN AND RETURN

ROUTE DESCRIPTION

FROM THE EZAKHENI SECTION D TERMINAL POINT SITUATED ON AN UNNAMED ROAD IN EZAKHENI TOWNSHIP CONTINUE ALONG THIS UNNAMED ROAD TO ITS JUNCTION WITH UNNAMED ROAD, AT THIS JUNCTION TURN LEFT AND CONTINUE ALONG THIS UNNAMED ROAD TO ITS JUNCTION WITH AN UNNAMED ROAD, AT THIS JUNCTION TURN RIGHT AND CONTINUE ALONG THIS UNNAMED ROAD WHICH ON LEAVING EZAKHENI TOWNSHIP BECOMES ROAD 538, CONTINUE ALONG ROAD 538 TO ITS JUNCTION WITH ROAD 32, AT THIS JUNCTION TURN LEFT AND CONTINUE ALONG ROAD32 TO ITS JUNCTION WITH ROAD 1 AT THIS JUNCTION TURN LEFT AND CONTINUE ALONG ROAD1 WHICH BECOMES NEWCASTLE ROAD, CONTINUE ALONG NEWCASTLE ROAD TO ITS JUNCTION WITH WILLIS ROAD AT THIS JUNCTION TURN LEFT AND CONTINUE ALONG WILLIS ROAD TO ITS JUNCTION WITH ILLING ROAD AT THIS JUNCTION TURN RIGHT AND CONTINUE ALONG ILLING ROAD TO ITS JUNCTION WITH ALFRED STREET, AT THIS JUNCTION TURN RIGHT AND CONTINUE ALONG ALFRED STREET TO ITS JUNCTION WITH CROWSHAW STREET, AT THIS JUNCTION TURN LEFT AND CONTINUE ALONG CROWSHAW STREET WHICH BECOMES LVELL STREET, CONTINUE ALONG LVELL STREET TO ITS JUNCTION WITH ALEXANDRA STREET, AT THIS JUNCTION TURN LEFT AND CONTINUE ALONG ALEXANDRA STREET TO THE ALEXANDRA STREET TERMINAL POINT. FROM THE TERMINAL POINT RETURN ALONG ALEXANDRA STREET TO ITS JUNCTION WITH LVELL STREET, AT THIS JUNCTION TURN LEFT AND CONTINUE ALONG LVELL STREET TO ITS JUNCTION WITH KING STREET, AT THIS JUNCTION TURN RIGHT AND CONTINUE ALONG KING STREET WHICH BECOMES POORT ROAD, CONTINUE ALONG POORT ROAD, WHICH BECOMES HARRISMITH ROAD (R103), CONTINUE ALONG HARRISMITH ROAD (R103) TO ITS JUNCTION



transport

Department:
Transport
Province of KwaZulu-Natal

GAZETTE

LGKZNG43-2020-FEB

REGION: ALL

WITH KING STREET, AT THIS JUNCTION TURN RIGHT AND CONTINUE ALONG KING STREET WHICH BECOMES POORT ROAD, CONTINUE ALONG POORT ROAD, WHICH BECOMES HARRISMITH ROAD (R103) CONTINUE ALONG HARRISMITH ROAD (R103) TO ITS JUNCTION WITH THE N3, AT THIS JUNCTION BEAR LEFT AND CONTINUE ALONG THE N3 BEARING LEFT INTO MCKECHNIE STREET HARRISMITH (MAGISTERIAL DISTRICT OF HARRISMITH) POINT. FROM THE HARRISMITH TERMINAL POINT RETURN ALONG MCKECHNIE STREET BEARING LEFT INTO THE N8, CONTINUE ALONG THE N3 TO ITS JUNCTION WITH R103 AT THE BALFOUR INTERCHANGE, AT THIS JUNCTION BEAR LEFT AND CONTINUE ALONG THE R03 TO ITS JUNCTION WITH THE R23 AT THIS JUNCTION TURN LEFT AND CONTINUE ALONG THE R03 TO ITS JUNCTION WITH THE N3 AT THE OLD BARN INTERCHANGE AT THIS JUNCTION BEAR RIGHT ONTO THE N3 AND CONTINUE ALONG THE N3 TO ITS JUNCTION WITH THE M2, AT THIS JUNCTION BEAR LEFT AND CONTINUE ALONG THE M2 TO ITS JUNCTION WITH BENROSE GLIDE OFF, AT THIS JUNCTION BEAR LEFT AND CONTINUE ALONG THE BENROSE GLIDE OFF TO ITS JUNCTION WITH RUVEN ROAD, AT THIS JUNCTION TURN RIGHT AND CONTINUE ALONG RUVEN ROAD TO ITS JUNCTION WITH THE MAIN REEF ROAD, AT THIS JUNCTION TURN LEFT AND CONTINUE ALONG MAIN REEF ROAD TO ITS JUNCTION WITH WOLHUTER STREET, AT THIS JUNCTION BEAR LEFT AND CONTINUE ALONG WOLHUTER STREET TO ITS JUNCTION WITH END STREET, AT THIS JUNCTION TURN RIGHT AND CONTINUE ALONG END STREET, TO ITS JUNCTION WITH SIEMERT ROAD, AT THIS JUNCTION BEAR RIGHT AND CONTINUE ALONG SIEMERT ROAD TO ITS JUNCTION WITH MOSELEY STREET, AT THIS JUNCTION TURN LEFT AND CONTINUE ALONG MOSELEY STREET TO ITS JUNCTION WITH END STREET AT THIS JUNCTION TURN RIGHT AND CONTINUE ALONG END STREET TO ITS JUNCTION WITH JEPPE STREET, AT THIS JUNCTION TURN LEFT AND CONTINUE ALONG JEPPE STREET TO ITS JUNCTION WITH WANDERERS STREET AT THIS JUNCTION TURN RIGHT AND CONTINUE ALONG WANDERERS STREET TO ITS JUNCTION WITH SMIT STREET, AT THIS JUNCTION TURN RIGHT AND CONTINUE ALONG SMIT STREET TO ITS JUNCTION WITH KLEIN STREET, AT THIS JUNCTION TURN RIGHT AND CONTINUE ALONG KLEIN STREET TURNING LEFT INTO THE NOORD STREET TERMINAL POINT. FROM THE NOORD STREET TERMINAL POINT CONTINUE THROUGH THE TERMINAL TO ITS JUNCTION WITH TWIST STREET BUS LANE, AT THIS JUNCTION TURN LEFT AND CONTINUE ALONG THE TWIST STREET BUS LANE TO ITS JUNCTION WITH WOLMARANS STREET, AT THIS JUNCTION TURN LEFT AND CONTINUE ALONG WOLMARANS STREET (WHICH BECOMES VILJOEN STREET) CONTINUE ALONG VILJOEN STREET (WHICH BECOMES SMIT STREET) CONTINUE ALONG SMIT STREET TO ITS JUNCTION WITH M1 AT THIS JUNCTION TURN RIGHT AND BEAR LEFT ONTO THE M1 AND CONTINUE ALONG THE M1 TO ITS JUNCTION WITH THE SOWETO GLIDE OFF, AT THIS JUNCTION BEAR LEFT AND CONTINUE ALONG THE SOWETO GLIDE OFF TO ITS JUNCTION WITH THE OLD POTCHEFSTROOM ROAD, AT THIS JUNCTION TURN RIGHT AND CONTINUE ALONG THE OLD POTCHEFSTROOM ROAD TO THE BARAGWANATH HOSPITAL TERMINAL POINT SITUATED IN SOWETO TOWNSHIP IN THE MAGISTERIAL DISTRICT OF JOHANNESBURG.

RETURN JOURNEY

FROM THE BARAGWANATH HOSPITAL TERMINAL POINT IN SOWETO TOWNSHIP JOHANNESBURG, CONTINUE ALONG THE OLD POTCHEFSTROOM ROAD TO ITS JUNCTION WITH THE M1, AT THIS JUNCTION TURN LEFT AND CONTINUE ALONG THE M1 TO ITS JUNCTION WITH THE BRAAMFONTEIN GLIDE OFF, AT THIS JUNCTION BEAR LEFT AND CONTINUE ALONG WITH THE BRAAMFONTEIN GLIDE OFF TO ITS JUNCTION WITH SMIT STREET, AT THIS JUNCTION TURN LEFT AND CONTINUE ALONG SMIT STREET TO ITS JUNCTION WITH KLEIN STREET AT THIS JUNCTION TURN RIGHT AND CONTINUE ALONG KLEIN STREET BEARING LEFT INTO THE NOORD STREET TERMINAL POINT, FROM THE NOORD STREET TERMINAL POINT CONTINUE THROUGH THE TERMINAL POINT TO ITS JUNCTION WITH TWIST STREET BUS LANE AT THIS JUNCTION TURN RIGHT AND CONTINUE ALONG TWIST STREET BUS LANE TO ITS JUNCTION WITH PLEIN STREET, AT THIS JUNCTION TURN RIGHT AND CONTINUE ALONG PLEIN STREET TO ITS JUNCTION WITH EDITH CAVELL STREET, AT THIS JUNCTION TURN LEFT AND CONTINUE ALONG EDITH CAVELL STREET TO ITS JUNCTION WITH BREE STREET, AT THIS JUNCTION TURN LEFT AND CONTINUE ALONG BREE STREET TO ITS JUNCTION WITH END STREET, AT THIS JUNCTION TURN LEFT AND CONTINUE ALONG END STREET TO ITS JUNCTION WITH ROCKEY STREET AT THIS JUNCTION TURN RIGHT AND CONTINUE ALONG ROCKEY STREET TO ITS JUNCTION WITH VAN BEEK STREET, AT THIS JUNCTION TURN RIGHT AND CONTINUE ALONG VAN BEEK STREET TO ITS JUNCTION WITH BEACON ROAD, AT THIS JUNCTION TURN LEFT AND CONTINUE ALONG BEACON ROAD TO ITS JUNCTION WITH PAGE AND SHORE STREET, AT THIS JUNCTION TURN RIGHT AND CONTINUE ALONG PAGE STREET TO ITS JUNCTION WITH MARKET STREET, AT THIS JUNCTION TURN LEFT AND CONTINUE ALONG MARKET STREET TO ITS JUNCTION WITH BETTY STREET, AT THIS JUNCTION TURN RIGHT AND CONTINUE ALONG BETTY STREET TO ITS JUNCTION WITH WOLHUTER STREET, AT THIS JUNCTION BEAR LEFT INTO MAIN REEF ROAD AND CONTINUE ALONG MAIN REEF ROAD TO ITS JUNCTION WITH M2, AT THIS JUNCTION TURN RIGHT AND CONTINUE ALONG THE M2 TO ITS JUNCTION WITH THE N3 TO ITS JUNCTION WITH R554, AT THIS JUNCTION TURN LEFT AND CONTINUE ALONG THE R554 TO ITS JUNCTION WITH R103, AT THIS JUNCTION TURN RIGHT AND CONTINUE ALONG THE R103, FROM THIS POINT THE RETURN JOURNEY WILL BE UNDERTAKEN IN THE REVERSE DIRECTION OF THE FORWARD JOURNEY. ALTERNATIVELY ROUTES TO BE PRESCRIBED BY THE RELEVANT LOCAL AUTHORITY.

SUBJECT TO THE CONDITION:

A. THAT PASSENGERS SHALL ONLY BE PICKED UP AND SET DOWN ACCORDING TO THE TIMETABLE AND

B. THAT THIS TRANSPORTATION SHALL ONLY BE CONDUCTED BY MEANS OF A SINGLE DECKER BUS WITH A SEATING CAPACITY OF NOT LESS THAN 60 (SIXTY) PASSENGERS.

ROUTE: 6(A)

PASSENGERS AND THEIR PERSONAL EFFECTS:

ROUTE: EZAKHENI TO BARAGWANATH / RANDFONTEIN AND RETURN

ROUTE DESCRIPTION

FROM THE EZAKHENI SECTION D TERMINAL POINT SITUATED ON AN UNNAMED ROAD IN EZAKHENI TOWNSHIP CONTINUE ALONG THIS UNNAMED ROAD TO ITS JUNCTION WITH AN UNNAMED ROAD, AT THIS JUNCTION TURN LEFT AND CONTINUE ALONG THIS UNNAMED ROAD TO ITS JUNCTION WITH UNNAMED ROAD, AT THIS JUNCTION TURN RIGHT AND CONTINUE ALONG THIS UNNAMED ROAD, AT THIS JUNCTION TURN RIGHT AND CONTINUE ALONG THIS UNNAMED ROAD WHICH ON LEAVING EZAKHENI TOWNSHIP BECOMES ROAD 538, CONTINUE ALONG ROAD 538 TO ITS JUNCTION WITH ROAD 32, AT THIS JUNCTION TURN LEFT AND CONTINUE ALONG ROAD 1 TO ITS JUNCTION WITH ROAD 1, AT THIS JUNCTION TURN LEFT AND CONTINUE ALONG ROAD 1 WHICH BECOMES NEWCASTLE ROAD, CONTINUE ALONG NEWCASTLE ROAD TO ITS JUNCTION WITH WILLIS ROAD, AT THIS JUNCTION TURN LEFT AND CONTINUE ALONG WILLIS ROAD TO ITS JUNCTION WITH ILLING ROAD, AT THIS JUNCTION TURN RIGHT AND CONTINUE ALONG ILLING ROAD TO ITS JUNCTION WITH ALFRED STREET, AT THIS JUNCTION TURN RIGHT AND CONTINUE ALONG ALFRED STREET TO ITS JUNCTION WITH CROWSHAW STREET, AT THIS JUNCTION TURN LEFT AND CONTINUE ALONG CROWSHAW STREET WHICH BECOMES LYLELL STREET, CONTINUE ALONG LYLELL STREET TO ITS JUNCTION WITH ALEXANDRA STREET, AT THIS JUNCTION TURN LEFT AND CONTINUE ALONG ALEXANDRA STREET TO THE ALEXANDRA STREET TERMINAL POINT, FROM THE TERMINAL POINT RETURN ALONG ALEXANDRA STREET TO ITS JUNCTION WITH LYLELL STREET, AT THIS JUNCTION TURN LEFT AND CONTINUE ALONG LYLELL STREET TO ITS JUNCTION WITH KING STREET, AT THIS JUNCTION TURN RIGHT AND CONTINUE ALONG KING STREET WHICH BECOMES POORT ROAD, CONTINUE ALONG POORT ROAD, WHICH BECOMES HARRISMITH ROAD (R103), CONTINUE ALONG HARRISMITH ROAD (R103) TO ITS JUNCTION WITH THE N3, AT THIS JUNCTION BEAR LEFT AND CONTINUE ALONG THE N8 BEARING LEFT INTO MCKECHNIE STREET HARRISMITH (MAGISTERIAL DISTRICT OF HARRISMITH), CONTINUE ALONG MCKECHNIE STREET BEARING LEFT INTO THE HARRISMITH TERMINAL POINT, FROM THE HARRISMITH POINT RETURN ALONG MCKECHNIE STREET BEARING LEFT INTO THE N8, CONTINUE ALONG THE N3 TO ITS JUNCTION WITH THE R103 AT THE BALFOUR INTERCHANGE, AT THIS JUNCTION BEAR LEFT AND CONTINUE ALONG THE R103 TO ITS JUNCTION WITH THE R23, AT THIS JUNCTION TURN LEFT AND CONTINUE ALONG THE R03 TO ITS JUNCTION WITH THE N3 AT THE OLD BARN INTERCHANGE, AT THIS JUNCTION BEAR RIGHT ONTO THE N3 AND CONTINUE ALONG THE N3 TO ITS JUNCTION WITH THE M2, AT THIS JUNCTION BEAR LEFT AND CONTINUE ALONG THE M2 TO ITS JUNCTION WITH THE BENROSE GLIDE OFF, AT THIS JUNCTION BEAR LEFT AND CONTINUE ALONG THE BENROSE GLIDE OFF TO ITS JUNCTION WITH RUVEN ROAD, AT THIS JUNCTION TURN RIGHT AND CONTINUE ALONG RUVEN ROAD TO ITS JUNCTION WITH THE MAIN REEF ROAD, AT THIS JUNCTION TURN LEFT AND CONTINUE ALONG MAIN REEF ROAD TO ITS JUNCTION WITH WOLHUTER STREET, AT THIS JUNCTION BEAR LEFT AND CONTINUE ALONG WOLHUTER STREET TO ITS JUNCTION WITH END STREET, AT THIS JUNCTION TURN RIGHT AND CONTINUE ALONG END STREET, AT THIS JUNCTION TURN RIGHT AND CONTINUE ALONG END STREET TO ITS JUNCTION WITH SIEMERT ROAD, AT THIS JUNCTION BEAR LEFT AND CONTINUE ALONG SIEMERT ROAD TO ITS JUNCTION WITH MOSELEY STREET, AT THIS JUNCTION TURN LEFT AND CONTINUE ALONG MOSELEY STREET TO ITS JUNCTION WITH END STREET, AT THIS JUNCTION TURN RIGHT AND CONTINUE ALONG END STREET TO ITS JUNCTION WITH JEPPE STREET, AT THIS JUNCTION TURN LEFT AND CONTINUE ALONG JEPPE STREET TO ITS JUNCTION WITH WANDERERS STREET WITH SMIT STREET, AT THIS JUNCTION TURN RIGHT AND CONTINUE ALONG SMIT STREET TO ITS JUNCTION WITH KLEIN STREET, AT THIS JUNCTION TURN RIGHT AND CONTINUE ALONG KLEIN STREET TURNING LEFT INTO THE NOORD STREET TERMINAL POINT, FROM THE NOORD STREET TERMINAL POINT CONTINUE THROUGH THE TERMINAL TO ITS JUNCTION WITH THE TWIST STREET BUS LANE, AT THIS JUNCTION TURN LEFT AND CONTINUE ALONG THE TWIST STREET BUS LANE TO ITS JUNCTION WITH WOLMARANS STREET, AT THIS JUNCTION TURN LEFT AND CONTINUE ALONG WOLMARANS STREET (WHICH BECOMES VILJOEN STREET) CONTINUE ALONG VILJOEN STREET (WHICH BECOMES SMIT STREET), CONTINUE ALONG SMIT STREET TO ITS JUNCTION WITH THE M1 AT THIS JUNCTION TURN RIGHT AND BEAR LEFT ONTO THE M1 AND CONTINUE ALONG THE M1 TO ITS JUNCTION WITH THE SOWETO GLIDE OFF, AT THIS JUNCTION BEAR LEFT AND CONTINUE ALONG THE SOWETO GLIDE OFF TO ITS JUNCTION WITH THE OLD POTCHEFSTROOM ROAD, AT THIS JUNCTION TURN RIGHT AND CONTINUE ALONG THE OLD POTCHEFSTROOM ROAD TO THE BARAGWANATH HOSPITAL TERMINAL POINT SITUATED IN SOWETO TOWNSHIP, JOHANNESBURG IN THE MAGISTERIAL DISTRICT OF JOHANNESBURG. FROM THE BARAGWANATH HOSPITAL TERMINAL POINT WHICH IS SITUATED IN THE MAGISTERIAL DISTRICT OF JOHANNESBURG TURN LEFT AND CONTINUE ALONG THE OLD POTCHEFSTROOM ROAD TO ITS JUNCTION WITH ROODEPOORT ROAD, AT THIS JUNCTION TURN RIGHT AND CONTINUE ALONG ROODEPOORT ROAD BEARING LEFT INTO LKWEZI DRIVE, CONTINUE ALONG IKWEZI DRIVE WHICH BECOMES DOBSONVILLE ROAD, CONTINUE ALONG DOBSONVILLE ROAD TO ITS JUNCTION WITH MAIN REEF ROAD (R41) AT THIS JUNCTION TURN LEFT AND CONTINUE ALONG MAIN REEF ROAD (R41) WHICH BECOMES RANDFONTEIN ROAD,



transport

Department:
Transport
Province of KwaZulu-Natal

GAZETTE

LGKZNG43-2020-FEB

REGION: ALL

CONTINUE ALONG RANDFONTEIN ROAD TURNING RIGHT INTO THE TERMINAL POINT SITUATED IN FRONT OF ROBINSONS EATING HOUSE, IN RANDFONTEIN WHICH IS SITUATED IN THE MAGISTERIAL DISTRICT OF RANDFONTEIN .
ALTERNATIVELY ROUTES TO BE PRESCRIBED BY THE RELEVANT LOCAL AUTHORITY.
SUBJECT TO THE CONDITION THAT NO INTERMEDIATE PASSENGERS BE PICKED UP OR SET DOWN BETWEEN BARAGWANATH AND LERATONG HOSPITAL ON BOTH THE FORWARD AND RETURN JOURNEY. BOTH POINTS INCLUSIVE
RETURN JOURNEY

FROM THE TERMINAL POINT SITUATED IN FRONT OF ROBINSONS EATING HOUSE IN RANDFONTEIN WHICH IS SITUATED IN THE MAGISTERIAL DISTRICT OF RANDFONTEIN TURN LEFT INTO RANDFONTEIN ROAD AND CONTINUE ALONG RANDFONTEIN ROAD WHICH BECOMES MAIN REEF ROAD (R41) CONTINUE ALONG MAIN REEF ROAD TO ITS JUNCTION WITH DOBSONVILLE ROAD, AT THIS JUNCTION TURN RIGHT AND CONTINUE ALONG DOBSONVILLE ROAD, BEARING LEFT INTO IKWEZI DRIVE, CONTINUE ALONG IKWEZI DRIVE WHICH BECOMES ROODEPOORT ROAD, CONTINUE ALONG ROODEPOORT ROAD TO ITS JUNCTION WITH THE OLD POTCHEFSTROOM ROAD AT THIS JUNCTION TURN LEFT AND CONTINUE ALONG THE OLD POTCHEFSTROOM ROAD BEARING LEFT INTO THE BARAGWANATH HOSPITAL TERMINAL POINT, SITUATED IN SOWETO TOWNSHIP, JOHANNESBURG II THE MAGISTERIAL DISTRICT OF JOHANNESBURG, FROM THE BARAGWANATH HOSPITAL TERMINAL POINT WHICH IS SITUATED IN THE MAGISTERIAL DISTRICT OF JOHANNESBURG, TURN RIGHT AND CONTINUE ALONG THE OLD POTCHEFSTROOM ROAD TO ITS JUNCTION WITH THE M1, AT THIS JUNCTION TURN LEFT AND CONTINUE ALONG THE M1 TO ITS JUNCTION WITH THE BRAAMFONTEIN GLIDE OFF, AT THIS JUNCTION BEAR LEFT AND CONTINUE ALONG THE BRAAMFONTEIN GLIDE OFF TO ITS JUNCTION WITH SMIT STREET, AT THIS JUNCTION TURN LEFT AND CONTINUE ALONG SMIT STREET TO ITS JUNCTION WITH KLEIN STREET, AT THIS JUNCTION TURN RIGHT AND CONTINUE ALONG KLEIN STREET TERMINAL POINT CONTINUE THROUGH THE TERMINAL POINT TO ITS JUNCTION WITH THE TWIST STREET BUS LANE AT THIS JUNCTION TURN RIGHT AND CONTINUE ALONG TWIST STREET BUS LANE TO ITS JUNCTION WITH PLEIN STREET, TO ITS JUNCTION WITH EDITH CAVELL STREET, AT THIS JUNCTION TURN LEFT AND CONTINUE ALONG EDITH CAVELL STREET TO ITS JUNCTION WITH BREE STREET, AT THIS JUNCTION TURN LEFT AND CONTINUE ALONG BREE STREET TO ITS JUNCTION WITH END STREET, AT THIS JUNCTION TURN LEFT AND CONTINUE ALONG END STREET TO ITS JUNCTION WITH ROCKEY STREET, AT THIS JUNCTION TURN RIGHT AND CONTINUE ALONG ROCKEY STREET TO ITS JUNCTION WITH VAN BEEK STREET, AT THIS JUNCTION TURN RIGHT AND CONTINUE ALONG VAN BEEK STREET TO ITS JUNCTION WITH BEACON ROAD, AT THIS JUNCTION TURN LEFT AND CONTINUE ALONG BEACON ROAD TO ITS JUNCTION WITH PAGE AND SHORE STREET, AT THIS JUNCTION TURN RIGHT AND CONTINUE ALONG PAGE STREET TO ITS JUNCTION WITH MARKET STREET, AT THIS JUNCTION TURN LEFT AND CONTINUE ALONG MARKET STREET TO ITS JUNCTION WITH BETTY STREET, AT THIS JUNCTION TURN RIGHT AND CONTINUE ALONG BETTY STREET TO ITS JUNCTION WITH WOLHUTER STREET, AT THIS JUNCTION BEAR LEFT INTO MAIN REEF ROAD AND CONTINUE ALONG MAIN ROAD TO ITS JUNCTION WITH M2, AT THIS JUNCTION TURN RIGHT AND CONTINUE ALONG THE M2 TO ITS JUNCTION WITH THE N3 GLIDE OFF, AT THIS JUNCTION BEAR LEFT ONTO THE N8 AND CONTINUE ALONG THE N3 TO ITS JUNCTION WITH THE R103 AT THE OLD BARN INTERCHANGE, AT THIS JUNCTION TURN LEFT AND CONTINUE ALONG THE R103, TO ITS JUNCTION WITH ROAD 23, AT THIS JUNCTION WITH THE N3 AT THE BALFOUR INTERCHANGE, AT THIS JUNCTION BEAR RIGHT AND CONTINUE ALONG THE N3 TO ITS JUNCTION WITH MCKECHNIE STREET HARRISMITH (MAGISTERIAL DISTRICT OF HARRISMITH) AT THIS JUNCTION TURN RIGHT AND CONTINUE ALONG MCKECHNIE STREET BEARING LEFT INTO THE HARRISMITH TERMINAL POINT, FROM THE HARRISMITH TERMINAL POINT RETURN ALONG MCKECHNIE STREET AND BEAR LEFT ONTO THE N3 CONTINUE ALONG THE N3 TO ITS JUNCTION WITH R103 AT THIS JUNCTION BEAR LEFT AND CONTINUE ALONG THE R103 WHICH BECOMES POORT ROAD, CONTINUE ALONG POORT ROAD WHICH BECOMES KING STREET CONTINUE ALONG KING STREET TO ITS JUNCTION WITH LVELL STREET AT THIS JUNCTION TURN LEFT AND CONTINUE ALONG LVELL STREET TO ITS JUNCTION WITH ALEXANDRA STREET AT THIS JUNCTION TURN RIGHT AND CONTINUE ALONG ALEXANDRA STREET TO THE ALEXANDRA STREET TERMINAL POINT, FROM THE ALEXANDRA STREET TERMINAL POINT RETURN ALONG ALEXANDRA STREET TO ITS JUNCTION WITH LVELL STREET, AT THIS JUNCTION TURN RIGHT AND CONTINUE ALONG LVELL STREET WHICH BECOMES CROWSHAW STREET, CONTINUE ALONG CROWSHAW STREET TO ITS JUNCTION WITH ALFRED STREET AT THIS JUNCTION TURN RIGHT AND CONTINUE ALONG ALFRED STREET TO ITS JUNCTION WITH ILLING ROAD, AT THIS JUNCTION TURN LEFT AND CONTINUE ALONG ILLING ROAD TO ITS JUNCTION WITH NEWCASTLE ROAD, AT THIS JUNCTION TURN LEFT AND CONTINUE ALONG WILLIS ROAD TO ITS JUNCTION WITH NEWCASTLE ROAD, AT THIS JUNCTION TURN RIGHT AND CONTINUE ALONG NEWCASTLE ROAD WHICH BECOMES ROAD1 CONTINUE ALONG ROAD 1 TO ITS JUNCTION WITH ROAD 32 AT THIS JUNCTION TURN RIGHT AND CONTINUE ALONG ROAD32 TO ITS JUNCTION WITH ROAD 538, AT THIS JUNCTION TURN RIGHT AND CONTINUE ALONG ROAD538 WHICH ON ENTERING EZAKHENI BECOMES AN UNNAMED ROAD CONTINUE ALONG THIS UNNAMED ROAD TO ITS JUNCTION WITH AN UNNAMED ROAD AT THIS JUNCTION TURN LEFT AND CONTINUE ALONG THIS UNNAMED ROAD TO ITS JUNCTION WITH AN UNNAMED ROAD TO THE TERMINAL POINT SITUATED ON AN UNNAMED ROAD IN SECTION D.

EZAKHENI TOWNSHIP (MAGISTERIAL DISTRICT OF KLIPPRIVER)
ALTERNATIVELY ROUTES TO BE PRESCRIBED BY THE RELEVANT LOCAL AUTHORITY.
SUBJECT TO THE CONDITION THAT NO INTERMEDIATE PASSENGERS BE PICKED UP OR SET DOWN BETWEEN BARAGWANATH AND LERATONG HOSPITAL ON BOTH THE FORWARD AND RETURN JOURNEY. BOTH POINTS INCLUSIVE
ROUTE 6(B)

PASSENGERS AND PERSONAL EFFECTS:

FROM: EZAKHENI TO BARAGWANATH HOSPITAL / RANDFONTEIN AND RETURN
ROUTE DESCRIPTION

FROM THE EZAKHENI SECTION D TERMINAL POINT SITUATED ON UNNAMED ROAD IN EZAKHENI TOWNSHIP CONTINUE ALONG THIS UNNAMED ROAD TO ITS JUNCTION WITH AN UNNAMED ROAD, AT THIS JUNCTION TURN LEFT AND CONTINUE ALONG THIS UNNAMED ROAD TO ITS JUNCTION WITH AN UNNAMED ROAD, AT THIS JUNCTION TURN RIGHT AND CONTINUE ALONG THIS UNNAMED ROAD WHICH ON LEAVING EZAKHENI TOWNSHIP BECOMES ROAD 538, CONTINUE ALONG ROAD 538 TO ITS JUNCTION WITH ROAD 32, AT THIS JUNCTION TURN LEFT AND CONTINUE ALONG ROAD32 TO ITS JUNCTION WITH ROAD 1 AT THIS JUNCTION TURN LEFT AND CONTINUE ALONG ROAD1 WHICH BECOMES NEWCASTLE ROAD, CONTINUE ALONG NEWCASTLE ROAD TO ITS JUNCTION WITH WILLIS ROAD, AT THIS JUNCTION TURN LEFT AND CONTINUE ALONG WILLIS ROAD TO ITS JUNCTION WITH ILLING ROAD, AT THIS JUNCTION TURN RIGHT AND CONTINUE ALONG ILLING ROAD TO ITS JUNCTION WITH ALFRED STREET AT THIS JUNCTION TURN RIGHT AND CONTINUE ALONG ALFRED STREET TO ITS JUNCTION WITH CROWSHAW STREET, AT THIS JUNCTION TURN LEFT AND CONTINUE ALONG CROWSHAW STREET WHICH BECOMES LVELL STREET, CONTINUE ALONG LVELL STREET TO ITS JUNCTION WITH ALEXANDRA STREET, AT THIS JUNCTION TURN LEFT AND CONTINUE ALONG ALEXANDRA STREET TO THE ALEXANDRA STREET TERMINAL POINT, FROM THE TERMINAL POINT RETURN ALONG ALEXANDRA STREET TO ITS JUNCTION WITH LVELL STREET, AT THIS JUNCTION TURN LEFT AND CONTINUE ALONG LVELL STREET TO ITS JUNCTION WITH KING STREET AT THIS JUNCTION TURN RIGHT AND CONTINUE ALONG KING STREET WHICH BECOMES POORT ROAD CONTINUE ALONG POORT ROAD, WHICH BECOMES HARRISMITH ROAD (R103), CONTINUE ALONG HARRISMITH ROAD (R103) TO ITS JUNCTION WITH THE N3, AT THIS JUNCTION BEAR LEFT AND CONTINUE ALONG THE N3 BEARING LEFT INTO MCKECHNIE STREET HARRISMITH (MAGISTERIAL DISTRICT OF HARRISMITH) CONTINUE ALONG L MCKECHNIE STREET BEARING LEFT INTO THE HARRISMITH TERMINAL POINT, FROM THE HARRISMITH TERMINAL POINT RETURN ALONG MCKECHNIE STREET BEARING LEFT INTO THE N3, CONTINUE ALONG THE N3 TO ITS JUNCTION WITH THE R103 AT THE BALFOUR INTERCHANGE.

AT THIS JUNCTION BEAR LEFT AND CONTINUE ALONG THE R103 TO ITS JUNCTION WITH THE R23, AT THIS JUNCTION TURN LEFT AND CONTINUE ALONG THE R103 TO ITS JUNCTION WITH THE N3 AT THE OLD BARN INTERCHANGE, AT THIS JUNCTION BEAR RIGHT ONTO THE N8 AND CONTINUE ALONG THE N3 TO ITS JUNCTION WITH THE M2, AT THIS JUNCTION BEAR LEFT AND CONTINUE ALONG THE M2 TO ITS JUNCTION WITH THE BENROSE GLIDE OFF, AT THIS JUNCTION BEAR LEFT AND CONTINUE ALONG THE BENROSE GLIDE OFF TO ITS JUNCTION WITH RUVEN ROAD, AT THIS JUNCTION TURN RIGHT AND CONTINUE ALONG RUVEN ROAD TO ITS JUNCTION WITH THE MAIN REEF ROAD, AT THIS JUNCTION TURN LEFT AND CONTINUE ALONG MAIN REEF ROAD TO ITS JUNCTION WITH WOLHUTER STREET, AT THIS JUNCTION BEAR LEFT AND CONTINUE ALONG WOLHUTER STREET TO ITS JUNCTION WITH END STREET, AT THIS JUNCTION TURN RIGHT AND CONTINUE ALONG END STREET TO ITS JUNCTION WITH SIEMERT ROAD, AT THIS JUNCTION BEAR RIGHT AND CONTINUE ALONG SIEMERT ROAD TO ITS JUNCTION WITH MOSELEY STREET, AT THIS JUNCTION TURN LEFT AND CONTINUE ALONG MOSELEY STREET TO ITS JUNCTION WITH END STREET, AT THIS JUNCTION TURN RIGHT AND CONTINUE ALONG END STREET TO ITS JUNCTION WITH JEPPE STREET, AT THIS JUNCTION TURN LEFT AND CONTINUE ALONG JEPPE STREET TO ITS JUNCTION WITH WANDERERS STREET, AT THIS JUNCTION TURN RIGHT AND CONTINUE ALONG WANDERERS STREET, TO ITS JUNCTION WITH SMIT STREET, AT THIS JUNCTION TURN RIGHT AND CONTINUE ALONG SMIT STREET TO ITS JUNCTION WITH KLEIN STREET, AT THIS JUNCTION TURN RIGHT AND CONTINUE ALONG KLEIN STREET TURNING LEFT INTO THE NOORD STREET TERMINAL POINT, FROM THE NOORD STREET TERMINAL POINT CONTINUE THROUGH THE TERMINAL TO ITS JUNCTION WITH THE TWIST STREET BUS LANE, AT THIS JUNCTION TURN LEFT AND CONTINUE ALONG THE TWIST STREET BUS LANE TO ITS JUNCTION WITH WOLMARANS STREET, AT THIS JUNCTION TURN LEFT CONTINUE ALONG WOLMARANS STREET (WHICH BECOMES VILJOEN STREET) CONTINUE ALONG VILJOEN STREET (WHICH BECOMES SMIT STREET) CONTINUE ALONG SMIT STREET TO ITS JUNCTION WITH THE M1 AT THIS JUNCTION TURN RIGHT AND BEAR LEFT ONTO THE M AND CONTINUE ALONG THE M1 TO ITS JUNCTION WITH THE SOWETO GLIDE OFF, AT THIS JUNCTION BEAR LEFT AND CONTINUE ALONG THE SOWETO GLIDE OFF, TO ITS JUNCTION WITH THE OLD POTCHEFSTROOM ROAD, AT THIS JUNCTION TURN RIGHT AND CONTINUE ALONG THE OLD POTCHEFSTROOM ROAD TO THE BARAGWANATH HOSPITAL TERMINAL POINT SITUATED IN SOWETO TOWNSHIP, JOHANNESBURG IN THE MAGISTERIAL DISTRICT OF JOHANNESBURG, FROM THE BARAGWANATH HOSPITAL TERMINAL POINT WHICH IS SITUATED IN THE MAGISTERIAL DISTRICT OF JOHANNESBURG TURN RIGHT AND CONTINUE ALONG THE OLD POTCHEFSTROOM ROAD TO ITS JUNCTION WITH RIFLE RAND ROAD, AT THIS JUNCTION TURN LEFT AND CONTINUE ALONG RIFLE RANGE ROAD AND CONTINUE ALONG



transport

Department:
Transport
Province of KwaZulu-Natal

GAZETTE

LGKZNG43-2020-FEB

REGION: ALL

BARAGWANATH ROAD TO ITS JUNCTION WITH MAIN REEF ROAD (R41) AT THIS JUNCTION TURN LEFT AND CONTINUE ALONG MAIN REEF ROAD (R41) WHICH BECOMES RANDFONTEIN ROAD, CONTINUE ALONG RANDFONTEIN ROAD TURNING RIGHT INTO THE TERMINAL POINT SITUATED IN FRONT OF ROBINSONS EATING HOUSE IN RANDFONTEIN WHICH IS SITUATED IN THE MAGISTERIAL DISTRICT OF RANDFONTEIN.

ALTERNATIVELY ROUTE TO BE PRESCRIBED BY THE RELEVANT AUTHORITY

SUBJECT TO THE CONDITION THAT NO INTERMEDIATE PASSENGERS BE PICKED UP OR SET DOWN BETWEEN BARAGWANATH AND LERATONG HOSPITAL ON BOTH FORWARD AND RETURN JOURNEY, BOTH POINTS INCLUSIVE.

RETURN JOURNEY

FROM THE TERMINAL POINT SITUATED IN FRONT OF ROBINSONS EATING HOUSE IN RANDFONTEIN WHICH IS SITUATED IN THE MAGISTERIAL DISTRICT OF RANDFONTEIN TURN LEFT INTO RANDFONTEIN ROAD AND CONTINUE ALONG RANDFONTEIN ROAD WHICH BECOMES MAIN REEF ROAD (R41) CONTINUE ALONG MAIN REEF ROAD TO ITS JUNCTION WITH BARAGWANATH ROAD AT THIS JUNCTION TURN RIGHT AND CONTINUE ALONG BARAGWANATH ROAD TO THE JUNCTION WITH RIFLE RANGE ROAD, AT THIS JUNCTION TURN RIGHT AND CONTINUE ALONG RIFLE RANGE ROAD TO ITS JUNCTION WITH THE OLD POTCHEFSTROOM ROAD AT THIS JUNCTION TURN RIGHT AND CONTINUE ALONG THE OLD POTCHEFSTROOM ROAD BEARING RIGHT INTO THE BARAGWANATH HOSPITAL TERMINAL POINT, SITUATED IN SOWETO TOWNSHIP, JOHANNESBURG IN THE MAGISTERIAL DISTRICT OF JOHANNESBURG, FROM THE BARAGWANATH HOSPITAL TERMINAL POINT WHICH IS SITUATED IN THE MAGISTERIAL DISTRICT OF JOHANNESBURG, TURN RIGHT AND CONTINUE ALONG THE OLD POTCHEFSTROOM ROAD TO ITS JUNCTION WITH THE M1, AT THIS JUNCTION TURN LEFT AND CONTINUE ALONG THE M1 TO ITS JUNCTION WITH THE BRAAMFONTEIN GLIDE OFF, AT THIS JUNCTION BEAR LEFT AND CONTINUE ALONG THE BRAAMFONTEIN GLIDE OFF TO ITS JUNCTION WITH SMIT STREET TO ITS JUNCTION WITH KLEIN STREET AT THIS JUNCTION TURN RIGHT AND CONTINUE ALONG KLEIN STREET BEARING LEFT INTO THE NOORD STREET TERMINAL POINT CONTINUE THROUGH THE TERMINAL POINT TO ITS JUNCTION WITH TWIST STREET BUS LANE, AT THIS JUNCTION TURN RIGHT AND CONTINUE ALONG TWIST STREET BUS LANE, TO ITS JUNCTION WITH PLEIN STREET, AT THIS JUNCTION TURN RIGHT AND CONTINUE ALONG PLEIN TO ITS JUNCTION WITH EDITH CAVELL STREET, AT THIS JUNCTION TURN LEFT AND CONTINUE ALONG EDITH CAVELL STREET TO ITS JUNCTION WITH BREE STREET, AT THIS JUNCTION TURN LEFT AND CONTINUE ALONG BREE STREET TO ITS JUNCTION WITH END STREET, AT THIS JUNCTION TURN LEFT AND CONTINUE ALONG END STREET TO ITS JUNCTION WITH ROCKEY STREET, AT THIS JUNCTION TURN RIGHT AND CONTINUE ALONG ROCKEY STREET TO ITS JUNCTION WITH VAN BEEK STREET, AT THIS JUNCTION TURN RIGHT AND CONTINUE ALONG VAN BEEK STREET TO ITS JUNCTION WITH BEACON ROAD, AT THIS JUNCTION TURN LEFT AND CONTINUE ALONG BEACON ROAD TO ITS JUNCTION WITH PAGE AND SHORE STREET, AT THIS JUNCTION TURN RIGHT AND CONTINUE ALONG PAGE STREET TO ITS JUNCTION WITH MARKET STREET, AT THIS JUNCTION TURN LEFT AND CONTINUE ALONG MARKET STREET TO ITS JUNCTION WITH BETTY STREET, AT THIS JUNCTION TURN RIGHT AND CONTINUE ALONG BETTY STREET TO ITS JUNCTION WITH WOLHUTER STREET, AT THIS JUNCTION BEAR LEFT INTO MAIN REEF ROAD AND CONTINUE ALONG MAIN REEF ROAD TO ITS JUNCTION WITH M2, AT THIS JUNCTION TURN RIGHT AND CONTINUE ALONG THE M2 TO ITS JUNCTION WITH THE N3 GLIDE OFF, AT THIS JUNCTION BEAR LEFT ONTO THE N3 AND CONTINUE ALONG THE N3 TO ITS JUNCTION WITH THE R103 AT THE OLD BARAGWANATH INTERCHANGE, AT THIS JUNCTION TURN LEFT AND CONTINUE ALONG THE R103 TO ITS JUNCTION WITH ROAD 23, AT THIS JUNCTION TURN RIGHT AND CONTINUE ALONG THE R103, TO ITS JUNCTION WITH THE N3 AT THE BALFOUR INTERCHANGE, AT THIS JUNCTION BEAR RIGHT AND CONTINUE ALONG THE N3 TO ITS JUNCTION WITH MCKECHNIE STREET HARRISMITH (MAGISTERIAL DISTRICT OF HARRISMITH), AT THIS JUNCTION TURN RIGHT AND CONTINUE ALONG MCKECHNIE STREET BEARING LEFT INTO THE HARRISMITH TERMINAL POINT, FROM THE HARRISMITH TERMINAL POINT RETURN ALONG MCKECHNIE STREET AND BEAR LEFT ONTO THE N3 CONTINUE ALONG THE N3 TO ITS JUNCTION WITH R103, AT THIS JUNCTION BEAR LEFT AND CONTINUE ALONG THE R103 WHICH BECOMES POORT ROAD CONTINUE ALONG POORT ROAD WHICH BECOMES KING STREET, CONTINUE ALONG KING STREET TO ITS JUNCTION WITH LYEEL STREET AT THIS JUNCTION TURN LEFT AND CONTINUE ALONG LYEEL STREET TO ITS JUNCTION WITH ALEXANDRA STREET, AT THIS JUNCTION TURN RIGHT AND CONTINUE ALONG ALEXANDRA STREET TO BALFOUR INTERCHANGE, AT THIS JUNCTION BEAR RIGHT AND CONTINUE ALONG THE N3 TO ITS JUNCTION WITH MCKECHNIE STREET HARRISMITH (MAGISTERIAL DISTRICT OF HARRISMITH) AT THIS JUNCTION TURN RIGHT AND CONTINUE ALONG MCKECHNIE STREET BEARING LEFT INTO THE HARRISMITH TERMINAL POINT, FROM THE HARRISMITH TERMINAL POINT RETURN ALONG MCKECHNIE STREET AND BEAR LEFT ONTO THE N3 CONTINUE ALONG THE N3 TO ITS JUNCTION WITH R103 AT THIS JUNCTION BEAR LEFT AND CONTINUE ALONG THE R103 WHICH BECOMES POORT ROAD CONTINUE ALONG POORT ROAD WHICH BECOMES KING STREET, CONTINUE ALONG KING STREET TO ITS JUNCTION WITH LYEEL STREET, AT THIS JUNCTION TURN LEFT AND CONTINUE ALONG LYEEL STREET TO ITS JUNCTION WITH ALEXANDRA STREET, AT THIS JUNCTION TURN RIGHT AND CONTINUE ALONG ALEXANDRA STREET TO THE ALEXANDRA STREET TERMINAL POINT FROM THE ALEXANDRA STREET TERMINAL POINT RETURN ALONG ALEXANDRA STREET TO ITS JUNCTION WITH LYEEL STREET, AT THIS JUNCTION TURN RIGHT AND CONTINUE ALONG LYEEL STREET WHICH BECOMES CROWSHAW STREET CONTINUE ALONG CROWSHAW STREET TO ITS JUNCTION WITH ALFRED STREET, AT THIS JUNCTION TURN RIGHT AND CONTINUE ALONG ALFRED STREET TO ITS JUNCTION WITH ILLING ROAD, AT THIS JUNCTION TURN LEFT AND CONTINUE ALONG ILLING ROAD TO ITS JUNCTION WITH WILLIS ROAD AT THIS JUNCTION TURN LEFT AND CONTINUE ALONG WILLIS ROAD TO ITS JUNCTION WITH NEWCASTLE ROAD, AT THIS JUNCTION TURN RIGHT AND CONTINUE ALONG NEWCASTLE ROAD WHICH BECOMES ROAD1 AND CONTINUE ALONG ROAD 1 TO ITS JUNCTION WITH ROAD 32, AT THIS JUNCTION TURN RIGHT AND CONTINUE ALONG ROAD32 TO ITS JUNCTION WITH ROAD 538, AT THIS JUNCTION TURN RIGHT AND CONTINUE ALONG ROAD538 WHICH ON ENTERING EZAKHENI BECOMES AN UNNAMED ROAD CONTINUE ALONG THIS UNNAMED ROAD TO ITS JUNCTION WITH AN UNNAMED ROAD, AT THIS JUNCTION TURN LEFT AND CONTINUE ALONG THIS UNNAMED ROAD TO ITS JUNCTION WITH AN UNNAMED ROAD, AT THIS JUNCTION TURN RIGHT AND CONTINUE ALONG THIS UNNAMED ROAD TO THE TERMINAL POINT SITUATED ON AN UNNAMED ROAD IN SECTION D EZAKHENI TOWNSHIP (MAGISTERIAL DISTRICT OF KLIPRIVER).

ALTERNATIVELY ROUTES TO BE PRESCRIBED BY THE RELEVANT LOCAL AUTHORITY.
SUBJECT TO THE CONDITION THAT NO INTERMEDIATE PASSENGERS BE PICKED UP OR SET DOWN BETWEEN BARAGWANATH AND LERATONG HOSPITAL ON BOTH THE FORWARD AND RETURN JOURNEY. BOTH POINTS INCLUSIVE.



transport

Department:
Transport
Province of KwaZulu-Natal

GAZETTE

LGKZNG43-2020-FEB

REGION: ALL

1) Application Number: APP0103905	2) Gazette Number: LGKZNG43-2020-FEB
3) Applicant: EAGLE LINER TRANSPORT (PTY) LTD ID NO. 2016/417570/07 Association: NOT AVAILABLE	4) Applicant Address: PO BOX 4183 WILLOWTON PIETERMARITZBURG
5) Existing Licence Holder: LINEREAGLE CC LINEREAGLE CC ID NO. 9600030723	3200 6) Existing Licence Holder Address: 231 ROYSTON ROAD PIETERMARITZBURG 3201
7) Type of application: NORMAL TRANSFER AND CONVERSION	3201 8) Operating Licence Number: 1289736
9) Vehicle Type: BUS	10) 1 X 70 (SEATED) + 0 (STANDING)
11) Region: UMGUNGUNDLOVU	
12.1	<p>KZPRERC2774588 - ANNEXURE A1 ROUTE THE CONVEYANCE OF PASSENGERS AND THEIR PERSONAL EFFECTS: FORWARD JOURNEY FROM THE CENTENARY ROAD TERMINAL POINT SITUATED IN CENTENARY ROAD DURBAN IN THE MAGISTERIAL DISTRICT OF DURBAN VIA PIETERMARITZBURG (MAGISTERIAL DISTRICT OF PIETERMARITZBURG) VIA HARRISMITH (MAGISTERIAL DISTRICT OF HARRISMITH), VIA BARAGWANATH HOSPITAL TERMINAL POINT SITUATED IN SOWETO TOWNSHIP JOHANNESBURG IN THE MAGISTERIAL DISTRICT OF JOHANNESBURG TO THE TERMINAL POINT SITUATED IN FRONT OF ROBINSONS EATING HOUSE IN RANDFONTEIN WHICH IS SITUATED IN THE MAGISTERIAL DISTRICT OF RANDFONTEIN.</p> <p>FROM THE CENTENARY ROAD TERMINAL POINT CONTINUE ALONG CENTENARY ROAD BEARING LEFT INTO MARKET ROAD CONTINUE ALONG MARKET ROAD TO ITS JUNCTION WITH LEOPOLD STREET AND CANNONGATE ROAD, AT THIS JUNCTION TURN RIGHT AND CONTINUE ALONG CANNONGATE ROAD BEARING RIGHT INTO THE WESTERN FREEWAY, AND CONTINUE ALONG THE WESTERN FREEWAY WHICH BECOMES THE N3 CONTINUE ALONG THE N3 TO ITS JUNCTION TO THE NEW GERMANY \ SARNIA OFF RAMP, AT THIS JUNCTION BEAR LEFT AND CONTINUE ALONG THE OFF RAMP TO ITS JUNCTION WITH STAPLETON ROAD AT THIS JUNCTION TURN RIGHT AND CONTINUE ALONG STAPLETON ROAD MAGISTERIAL DISTRICT OF PINETOWN) TO ITS JUNCTION WITH OLD MAIN ROAD, AT THIS JUNCTION TURN LEFT AND CONTINUE ALONG OLD MAIN ROAD TO ITS JUNCTION WITH RICHMOND ROAD, AT THIS JUNCTION BEAR LEFT AND CONTINUE ALONG RICHMOND ROAD TO ITS JUNCTION WITH R613 ON-RAMP AT THIS JUNCTION TURN RIGHT ONTO THE R613 ON-RAMP AND CONTINUE ONTO THE R613 TO ITS JUNCTION WITH N3 CONTINUE ALONG N3 TO ITS JUNCTION WITH THE ORTHMANN ROAD OFF RAMP (MAGISTERIAL DISTRICT OF PIETERMARITZBURG) AT THIS JUNCTION TURN LEFT AND CONTINUE ALONG THE ORTHMANN ROAD OFF RAMP TO ITS JUNCTION WITH ORTHMANN ROAD AT THIS JUNCTION TURN LEFT AND CONTINUE ALONG ORTHMANN ROAD TO ITS JUNCTION WITH ECHO ROAD AT THIS JUNCTION TURN RIGHT AND CONTINUE ALONG ECHO ROAD WHICH BECOMES EAST STREET CONTINUE ALONG EAST STREET TO ITS JUNCTION WITH PIETERMARITZ STREET AT THIS JUNCTION TURN LEFT AND CONTINUE ALONG PIETERMARITZBURG STREET TO ITS JUNCTION WITH COMMERCIAL ROAD AT THIS JUNCTION TURN LEFT AND CONTINUE ALONG COMMERCIAL ROAD TO ITS JUNCTION WITH LONGMARKET STREET AT THIS JUNCTION TURN LEFT AND CONTINUE ALONG LONGMARKET STREET TO ITS JUNCTION WITH BOSHOFF STREET AT THIS JUNCTION TURN LEFT AND CONTINUE ALONG BOSHOFF STREET WHICH BECOMES CHATTERTON ROAD CONTINUE ALONG CHATTERTON ROAD BEARING RIGHT AROUND THE TRAFFIC CIRCLE INTO TOWN BUSH ROAD, CONTINUE ALONG TOWN BUSH ROAD TO ITS JUNCTION WITH THE N3 ON RAMP AT THIS JUNCTION BEAR RIGHT AND CONTINUE ALONG THE N3 ON RAMP BEARING LEFT ONTO THE N3, CONTINUE ALONG THE N3 TO ITS JUNCTION WITH THE MOOI RIVER OFF RAMP (MAGISTERIAL DISTRICT OF LIONS RIVER) AT THIS JUNCTION TURN LEFT AND CONTINUE ALONG THE MOOI RIVER OFF RAMP TO ITS JUNCTION WITH THE MAIN MOOI RIVER \ GREYTOWN ROAD (R622), AT THIS JUNCTION TURN LEFT AND CONTINUE ALONG THE MAIN MOOI RIVER \ GREYTOWN ROAD (R622) TO ITS JUNCTION WITH THE MOOI RIVER \ HOWICK ROAD (R103) AT THIS JUNCTION TURN RIGHT AND CONTINUE ALONG THE MOOI RIVER \ HOWICK ROAD (R103) TURNING LEFT INTO THE MOOI RIVER HIGHWAY GARAGE. FROM THE MOOI RIVER HIGHWAY GARAGE TURN RIGHT INTO THE MOOI RIVER \ HOWICK ROAD (R103), AND CONTINUE ALONG THE MOOI RIVER \ HOWICK ROAD (R103) TO ITS JUNCTION WITH THE MAIN MOOI RIVER \ GREYTOWN ROAD (R622) AT THIS JUNCTION TURN LEFT AND CONTINUE ALONG THE MAIN MOOI RIVER \ GREYTOWN ROAD (R622) TO ITS JUNCTION WITH THE N3 ON RAMP AT THIS JUNCTION TURN LEFT AND CONTINUE ALONG THE N3 ON RAMP BEARING LEFT ONTO THE N3, CONTINUE ALONG THE N3 BEARING LEFT INTO MCKECHNIE STREET HARRISMITH (MAGISTERIAL DISTRICT OF HARRISMITH) CONTINUE ALONG MCKECHNIE STREET BEARING LEFT INTO THE HARRISMITH TERMINAL POINT. FROM THE HARRISMITH TERMINAL POINT RETURN ALONG MCKECHNIE STREET BEARING LEFT INTO THE N3, CONTINUE ALONG THE N3 TO ITS JUNCTION WITH THE R103 AT THE BALFOUR INTERCHANGE. AT THIS JUNCTION BEAR LEFT AND CONTINUE ALONG THE R103 TO ITS JUNCTION WITH THE R23, AT THIS JUNCTION TURN LEFT AND CONTINUE ALONG THE R103 TO ITS JUNCTION WITH THE N3 AT THE OLD BARN INTERCHANGE, AT THIS JUNCTION BEAR RIGHT ONTO THE N3 AND CONTINUE ALONG THE N3 TO ITS JUNCTION WITH THE M2 AT THIS JUNCTION BEAR LEFT AND CONTINUE ALONG THE M2 TO ITS JUNCTION WITH THE BENROSE GLIDE OFF, AT THIS JUNCTION BEAR LEFT AND CONTINUE ALONG THE BENROSE GLIDE OFF TO ITS JUNCTION WITH RUVEN ROAD, AT THIS JUNCTION TURN RIGHT AND CONTINUE ALONG RUVEN ROAD TO ITS JUNCTION WITH MAIN REEF ROAD AT THIS JUNCTION TURN LEFT AND CONTINUE ALONG MAIN REEF ROAD TO ITS JUNCTION WITH WOLHUTER STREET, AT THIS JUNCTION BEAR LEFT AND CONTINUE ALONG WOLHUTER STREET TO ITS JUNCTION WITH END STREET, AT THIS JUNCTION TURN RIGHT AND CONTINUE ALONG END STREET TO ITS JUNCTION WITH SIEMERT ROAD, AT THIS JUNCTION BEAR RIGHT AND CONTINUE ALONG SIEMERT ROAD TO ITS JUNCTION WITH MOSELEY STREET, AT THIS JUNCTION TURN LEFT INTO MOSELEY STREET AND CONTINUE ALONG MOSELEY STREET TO ITS JUNCTION WITH END STREET, AT THIS JUNCTION TURN RIGHT AND CONTINUE ALONG END STREET TO ITS JUNCTION WITH JEPPE STREET, AT THIS JUNCTION TURN LEFT INTO JEPPE STREET AND CONTINUE ALONG JEPPE STREET TO ITS JUNCTION WITH WANDERERS STREET, AT THIS JUNCTION TURN RIGHT AND CONTINUE ALONG WANDERERS STREET, TO ITS JUNCTION WITH SMIT STREET, AT THIS JUNCTION TURN RIGHT AND CONTINUE ALONG SMIT STREET TO ITS JUNCTION WITH KLEIN STREET, AT THIS JUNCTION TURN RIGHT AND CONTINUE ALONG KLEIN STREET TURNING LEFT INTO THE NOORD STREET TERMINAL POINT. FROM THEN NOORD STREET TERMINAL POINT CONTINUE THROUGH THE TERMINAL TO ITS JUNCTION WITH THE TWIST STREET BUS LANE AT THIS JUNCTION TURN LEFT AND CONTINUE ALONG THE TWIST STREET BUS LANE TO ITS JUNCTION WITH WOLMARANS STREET AT THIS JUNCTION TURN LEFT AND CONTINUE ALONG WOLMARANS STREET (WHICH BECOMES VILJOEN STREET), CONTINUE ALONG VILJOEN STREET (WHICH BECOMES SMIT STREET) CONTINUE ALONG SMIT STREET TO ITS JUNCTION WITH THE M1, AT THIS JUNCTION TURN RIGHT AND BEAR LEFT ONTO THE M1 AND CONTINUE ALONG THE M1 TO ITS JUNCTION WITH THE SOWETO GLIDE OFF AT THIS JUNCTION TURN RIGHT AND CONTINUE ALONG THE OLD POTCHEFSTROOM ROAD TO THE BARAGWANATH HOSPITAL TERMINAL POINT SITUATED IN SOWETO TOWNSHIP, JOHANNESBURG IN THE MAGISTERIAL DISTRICT OF JOHANNESBURG TURN LEFT AND CONTINUE ALONG THE OLD POTCHEFSTROOM ROAD TO ITS JUNCTION WITH ROODEPOORT ROAD, AT THIS JUNCTION TURN RIGHT AND CONTINUE ALONG ROODEPOORT ROAD BEARING LEFT INTO IKWEZI DRIVE CONTINUE ALONG IKWEZI DRIVE WHICH BECOMES DOBSONVILLE ROAD, CONTINUE ALONG DOBSONVILLE ROAD TO ITS JUNCTION WITH MAIN REEF ROAD (R41) AT THIS JUNCTION TURN LEFT AND CONTINUE ALONG MAIN REEF ROAD (R41) WHICH BECOMES RANDFONTEIN ROAD, CONTINUE ALONG RANDFONTEIN ROAD TURNING RIGHT INTO THE TERMINAL POINT SITUATED IN FRONT OF ROBINSONS EATING HOUSE, IN RANDFONTEIN WHICH IS SITUATED IN THE MAGISTERIAL DISTRICT OF RANDFONTEIN.</p> <p>ALTERNATIVELY ROUTES TO BE PRESCRIBED BY THE RELEVANT LOCAL AUTHORITY.</p> <p>ROUTE THE CONVEYANCE OF PASSENGERS AND THEIR PERSONAL EFFECTS: RETURN JOURNEY FROM THE TERMINAL POINT SITUATED IN FRONT OF ROBINSONS EATING HOUSE IN RANDFONTEIN WHICH IS SITUATED IN THE MAGISTERIAL DISTRICT OF RANDFONTEIN TURN LEFT INTO RANDFONTEIN ROAD AND CONTINUE ALONG RANDFONTEIN ROAD WHICH BECOMES MAIN REEF ROAD (R41) CONTINUE ALONG MAIN REEF ROAD TO ITS JUNCTION WITH DOBSONVILLE ROAD, AT THIS JUNCTION TURN RIGHT AND CONTINUE ALONG</p>



transport

Department:
Transport
Province of KwaZulu-Natal

GAZETTE

LGKZNG43-2020-FEB

REGION: ALL

DOBSONVILLE ROAD, BEARING LEFT INTO IKWEZI DRIVE, CONTINUE ALONG IKWEZI DRIVE WHICH BECOMES ROODEPOORT ROAD, CONTINUE ALONG ROODEPOORT ROAD TO ITS JUNCTION WITH THE OLD POTCHEFSTROOM ROAD AT THIS JUNCTION TURN LEFT AND CONTINUE ALONG THE OLD POTCHEFSTROOM ROAD BEARING LEFT INTO THE BARAGWANATH HOSPITAL TERMINAL POINT, SITUATED IN SOWETO TOWNSHIP, JOHANNESBURG IN THE MAGISTERIAL DISTRICT OF JOHANNESBURG.

FROM THE BARAGWANATH HOSPITAL TERMINAL POINT SITUATED IN SOWETO TOWNSHIP JOHANNESBURG, CONTINUE ALONG THE OLD POTCHEFSTROOM ROAD TO ITS JUNCTION WITH THE M1, AT THIS JUNCTION TURN LEFT AND CONTINUE ALONG M1 TO ITS JUNCTION WITH THE BRAAMFONTEIN GLIDE OFF, AT THIS JUNCTION BEAR LEFT AND CONTINUE ALONG THE BRAAMFONTEIN GLIDE OFF TO ITS JUNCTION WITH SMIT STREET AT THIS JUNCTION TURN LEFT AND CONTINUE ALONG SMIT STREET TO ITS JUNCTION WITH KLEIN STREET, AT THIS JUNCTION TURN RIGHT AND CONTINUE ALONG KLEIN STREET BEARING LEFT INTO THE NOORD STREET TERMINAL POINT. FROM THE NOORD STREET TERMINAL POINT CONTINUE THROUGH THE TERMINAL TO ITS JUNCTION WITH THE TWIST STREET BUS LANE AT THIS JUNCTION TURN RIGHT AND CONTINUE ALONG TWIST STREET BUS LANE, TO ITS JUNCTION WITH PLEIN STREET, AT THIS JUNCTION TURN RIGHT AND CONTINUE ALONG PLEIN STREET TO ITS JUNCTION WITH EDITH CAVELL STREET, AT THIS JUNCTION TURN LEFT AND CONTINUE ALONG EDITH CAVELL STREET TO ITS JUNCTION WITH BREE STREET, AT THIS JUNCTION TURN LEFT AND CONTINUE ALONG BREE STREET TO ITS JUNCTION WITH END STREET, AT THIS JUNCTION TURN LEFT AND CONTINUE ALONG END STREET TO ITS JUNCTION WITH ROCKEY STREET AT THIS JUNCTION TURN RIGHT AND CONTINUE ALONG ROCKEY STREET TO ITS JUNCTION WITH VAN BEEK STREET, AT THIS JUNCTION TURN RIGHT AND CONTINUE ALONG VAN BEEK STREET TO ITS JUNCTION WITH BEACON ROAD, AT THIS JUNCTION TURN LEFT AND CONTINUE ALONG BEACON ROAD TO ITS JUNCTION WITH PAGE AND SHORE STREETS, AT THIS JUNCTION TURN RIGHT AND CONTINUE ALONG PAGE STREET TO ITS JUNCTION WITH MARKET STREET, AT THIS JUNCTION TURN LEFT AND CONTINUE ALONG MARKET STREET TO ITS JUNCTION WITH BETTY STREET, AT THIS JUNCTION TURN RIGHT AND CONTINUE ALONG BETTY STREET TO ITS JUNCTION WITH WOLHUTER STREET, AT THIS JUNCTION BEAR LEFT INTO MAIN REEF ROAD, AND CONTINUE ALONG MAIN REEF ROAD TO ITS JUNCTION WITH M2, AT THIS JUNCTION TURN RIGHT AND CONTINUE ALONG THE M2 TO ITS JUNCTION WITH THE N3 GLIDE OFF, AT THIS JUNCTION BEAR LEFT ONTO THE N3 AND CONTINUE ALONG THE N3 TO ITS JUNCTION WITH THE R554, AT THIS JUNCTION TURN LEFT AND CONTINUE ALONG THE R554 TO ITS JUNCTION WITH R103, AT THIS JUNCTION TURN RIGHT AND CONTINUE TO ITS JUNCTION WITH THE N8 AT THE BALFOUR INTERCHANGE, AT THIS JUNCTION BEAR RIGHT AND CONTINUE ALONG THE N8 TO ITS JUNCTION WITH MC KECHNIE STREET, HARRISMITH (MAGISTERIAL DISTRICT OF HARRISMITH) AT THIS JUNCTION TURN RIGHT AND CONTINUE ALONG MC KECHNIE STREET BEARING LEFT INTO THE HARRISMITH TERMINAL POINT. FROM THE HARRISMITH TERMINAL POINT RETURN ALONG TO MC KECHNIE STREET AND BEARING LEFT ONTO THE N3, CONTINUE ALONG THE N3 TO ITS JUNCTION WITH THE MOOIRIVER OFF RAMP (MAGISTERIAL DISTRICT OF LIONS RIVER) AT THIS JUNCTION BEAR LEFT AND CONTINUE ALONG MOOIRIVER OFF RAMP TO ITS JUNCTION WITH THE MOOI RIVER GREYTOWN ROAD (R622), AT THIS JUNCTION TURN RIGHT AND CONTINUE ALONG THE MOOI RIVER GREYTOWN ROAD (R622) TO ITS JUNCTION WITH THE MOOI RIVER HOWICK ROAD (R103) AT THIS JUNCTION TURN RIGHT AND CONTINUE ALONG THE MOOI RIVER HOWICK ROAD (R103) TURNING LEFT INTO THE MOOI RIVER HIGHWAY GARAGE. FROM THE MOOI RIVER HIGHWAY GARAGE TURN RIGHT INTO THE MOOI RIVER HOWICK ROAD (R103) AND CONTINUE ALONG THE MOOI RIVER HOWICK ROAD (R103) TO ITS JUNCTION WITH THE MOOI RIVER GREYTOWN ROAD (R622) AT THIS JUNCTION TURN LEFT AND CONTINUE ALONG THE MOOI RIVER GREYTOWN ROAD (R622) TO ITS JUNCTION WITH THE N3 ON RAMP, AT THIS JUNCTION TURN RIGHT AND CONTINUE ALONG THE N3 ON RAMP BEARING LEFT ONTO THE N3, CONTINUE ALONG THE N3 TO ITS JUNCTION WITH THE BOSHOFF STREET OFF RAMP (MAGISTERIAL DISTRICT OF PIETERMARITZBURG) AT THIS JUNCTION TURN LEFT AND CONTINUE ALONG THE BOSHOFF STREET OFF RAMP TO ITS JUNCTION WITH TOWN BUSH ROAD AT THIS JUNCTION BEAR LEFT AND CONTINUE ALONG TOWN BUSH ROAD BEARING RIGHT AROUND THE TRAFFIC CIRCLE INTO CHATTERTON ROAD, CONTINUE ALONG CHATTERTON ROAD WHICH BECOMES BOSHOFF STREET, CONTINUE ALONG BOSHOFF STREET TO ITS JUNCTION WITH PIETERMARITZ STREET, AT THIS JUNCTION TURN RIGHT AND CONTINUE ALONG PIETERMARITZ STREET TO ITS JUNCTION WITH COMMERCIAL ROAD, AT THIS JUNCTION TURN LEFT AND CONTINUE ALONG COMMERCIAL ROAD TO ITS JUNCTION WITH LONGMARKET STREET, AT THIS JUNCTION TURN LEFT AND CONTINUE ALONG LONGMARKET STREET TO ITS JUNCTION WITH EAST STREET AT THIS JUNCTION TURN RIGHT AND CONTINUE ALONG EAST STREET WHICH BECOMES ECHO ROAD, CONTINUE ALONG ECHO ROAD BEARING LEFT INTO OHRTMANN ROAD, CONTINUE ALONG OHRTMANN ROAD TO ITS JUNCTION WITH THE N3 ON RAMP AT THIS JUNCTION TURN RIGHT AND CONTINUE ALONG THE ON RAMP TO ITS JUNCTION WITH THE N8, AT THIS JUNCTION BEAR LEFT AND CONTINUE ALONG THE N8 TO ITS JUNCTION WITH THE MARIANHILL INTERCHANGE, AT THIS JUNCTION TURN LEFT AND CONTINUE ALONG THE MARIANHILL INTERCHANGE TO ITS JUNCTION WITH RICHMOND ROAD, AT THIS JUNCTION TURN LEFT AND CONTINUE ALONG RICHMOND ROAD TO ITS JUNCTION WITH OLD MAIN ROAD, AT THIS JUNCTION TURN RIGHT AND CONTINUE ALONG OLD MAIN ROAD TO ITS JUNCTION WITH STAPLETON ROAD, AT THIS JUNCTION TURN RIGHT AND CONTINUE ALONG STAPLETON ROAD TO THE N3 ON RAMP AT THIS JUNCTION TURN LEFT AND CONTINUE ALONG THE N3 ON RAMP BEARING LEFT ONTO THE N3, CONTINUE ALONG THE N3 WHICH ON ENTERING DURBAN BECOMES THE WESTERN FREEWAY. CONTINUE ALONG THE WESTERN FREEWAY BEARING LEFT INTO OLD DUTCH ROAD, CONTINUE ALONG OLD DUTCH ROAD, WHICH BECOMES ALICE STREET, CONTINUE ALONG ALICE STREET TO ITS JUNCTION WITH CROSS STREET, AT THIS JUNCTION TURN LEFT AND CONTINUE ALONG CROSS STREET TO ITS JUNCTION WITH CARLISLE STREET AT THIS JUNCTION TURN LEFT AND CONTINUE ALONG CARLISLE STREET TO ITS JUNCTION WITH CENTENARY ROAD TO THE CENTENARY ROAD TERMINAL POINT SITUATED IN CENTENARY ROAD DURBAN IN THE MAGISTERIAL DISTRICT OF DURBAN.

ALTERNATIVELY ROUTES TO BE PRESCRIBED BY THE RELEVANT LOCAL AUTHORITY.

SUBJECT TO THE CONDITION THAT THIS TRANSPORTATION MAY BE CONDUCTED ONLY BY MEANS OF A SINGLE DECKER BUS WITH A SEATING CAPACITY OF NOT LESS THAN SIXTY PASSENGERS AND
SUBJECT TO THE RESTRICTION THAT NO INTERMEDIATE PERSONS BE CONVEYED BETWEEN BARAGWANATH AND LERATONG HOSPITAL ON THE FORWARD AND RETURN TRIPS

ROUTE
THE CONVEYANCE OF PASSENGERS AND THEIR PERSONAL EFFECTS:

FROM THE CENTENARY ROAD TERMINAL POINT CONTINUE ALONG CENTENARY ROAD WHICH ON CROSSING ALICE STREET, BECOMES MARKET ROAD, CONTINUE ALONG MARKET ROAD TO ITS JUNCTION WITH LEOPOLD STREET, AT THIS JUNCTION TURN RIGHT AND CONTINUE ALONG LEOPOLD STREET CROSSING THE WARWICK AVENUE AND CANNONGATE ROAD INTERSECTIONS, JOIN THE N8 AND CONTINUE ALONG THE N8 TO THE OHRTMANN ROAD OFF RAMP (PIETERMARITZBURG), AT THIS JUNCTION TURN LEFT AND CONTINUE ALONG OHRTMANN ROAD TO ITS JUNCTION WITH ECHO ROAD AT THIS JUNCTION, TURN RIGHT AND CONTINUE ALONG ECHO ROAD BEARING LEFT INTO EAST STREET, CONTINUE ALONG EAST STREET TO THE EAST STREET TERMINAL POINT. FROM THE TERMINAL POINT, RETURN ALONG EAST STREET TO ITS JUNCTION WITH CHURCH STREET, AT THIS JUNCTION TURN LEFT AND CONTINUE ALONG CHURCH STREET TO THE N8 ON RAMP, AT THIS JUNCTION TURN LEFT AND CONTINUE ALONG THE ON RAMP TO ITS JUNCTION WITH THE N3, AT THIS JUNCTION TURN LEFT AND CONTINUE ALONG THE N8 TO THE MOOIRIVER PLAZA TURN OFF, AT THIS JUNCTION TURN LEFT AND CONTINUE TO THE MOOIRIVER HIGHWAY GARAGE, FROM THE MOOIRIVER HIGHWAY GARAGE RETURN TO THE MOOIRIVER PLAZA AND JOIN N3. PROCEED PAST TUGELA TOLL TO HARRISMITH AND THEN RIGHT INTO MCKEHNIE STREET PAST SIR HENRY MOTEL INTO HARRISMITH BUS RANK. FROM HARRISMITH BUS RANK CONTINUE ALONG MCKEHNIE STREET TO JOIN N8 AND TO CONTINUE ALONG THE N3 TO JOIN THE M2 WEST AND CONTINUE ALONG THE M2 WEST TO JOIN THE M2 SOUTH AND THEN CONTINUE VIA THE SHORTEST ROUTE TO THE BARAGWANATH HOSPITAL FROM THE BARAGWANATH HOSPITAL TERMINAL POINT WHICH IS SITUATED IN THE MAGISTERIAL DISTRICT OF JOHANNESBURG TURN LEFT AND CONTINUE ALONG THE OLD POTCHEFSTROOM ROAD TO ITS JUNCTION WITH ROODEPOORT ROAD, AT THIS JUNCTION TURN RIGHT AND CONTINUE ALONG ROODEPOORT ROAD BEARING LEFT INTO IKWEZI DRIVE, CONTINUE ALONG IKWEZI DRIVE WHICH BECOMES DOBSONVILLE ROAD, CONTINUE ALONG DOBSONVILLE ROAD TO ITS JUNCTION WITH MAIN REEF ROAD (R41) WHICH BECOMES RANDFONTEIN ROAD, CONTINUE ALONG RANDFONTEIN ROAD TURNING RIGHT INTO THE TERMINAL POINT SITUATED IN FRONT OF ROBINSONS EATING HOUSE, IN RANDFONTEIN WHICH IS SITUATED IN THE MAGISTERIAL DISTRICT OF RANDFONTEIN AND RETURN TO DURBAN VIA THE ROUTE DESCRIBED ABOVE IN REVERSE.

SUBJECT TO THE CONDITION THAT THIS TRANSPORTATION MAY BE CONDUCTED ONLY BY MEANS OF A SINGLE DECKER BUS WITH A SEATING CAPACITY OF NOT LESS THAN SIXTY PASSENGERS AND
SUBJECT TO THE RESTRICTION THAT NO INTERMEDIATE PERSONS BE CONVEYED BETWEEN BARAGWANATH AND LERATONG HOSPITAL ON THE FORWARD AND RETURN TRIPS.

ROUTE

FROM THE TERMINAL POINT SITUATED AT THE STAR OF THE SEA ON ROAD ZD1847 (MAGISTERIAL DISTRICT OF INGWAVUMA) VIA MKUZE (MAGISTERIAL DISTRICT OF UBOMBO) PONGOLA, PIET RETIEF, ERMELO, BETHAL, TRICHARDT, KINROSS, LEANDRA, DEVON, SPRINGS, JOHANNESBURG, RANDFONTEIN.

INWARD JOURNEY

FROM THE TERMINAL POINT SITUATED AT THE STAR OF THE SEA ON ROAD ZD1847 IN THE (MAGISTERIAL DISTRICT OF INGWAVUMA) CONTINUE ALONG THIS ROAD PAST MANGUZI HOSPITAL TO THE POINT WHERE THIS ROAD BECOMES 5222, PROCEED ALONG THIS ROAD 5222 TO THE POINT WHERE THIS ROAD BECOMES 5221 CONTINUE ALONG ROAD 5221 TO ITS JUNCTION WITH N2 AND AT THIS JUNCTION TURN TO THE LEFT JOINING N2



transport

Department:
Transport
Province of KwaZulu-Natal

GAZETTE

LGKZNG43-2020-FEB

REGION: ALL

AND PROCEED ALONG N2 TO ITS JUNCTION WITH ROAD ZM 234 AND AT THIS JUNCTION TURN LEFT AND PROCEED ALONG ROAD ZM234 TO ITS JUNCTION WITH MAIN STREET. AT THIS JUNCTION KEEP LEFT AND PROCEED ALONG MAIN STREET TO ITS JUNCTION WITH STATION STREET. AT THE JUNCTION, TURN TO THE RIGHT AND LEFT INTO KUMZE BUS RANK, SITUATED OPPOSITE MKUZE SHOPPING CENTRE (MAGISTERIAL DISTRICT OF UBOMBO).

FROM THIS POINT CROSS STATION STREET THUS JOINING MAIN STREET AND CONTINUE ALONG MAIN STREET TO ITS JUNCTION WITH ROAD ZM234. AT THIS JUNCTION TURN RIGHT JOINING ROAD ZM234 AND PROCEED ALONG ROAD ZM234 TO ITS JUNCTION WITH N2. AT THIS POINT TURN RIGHT AND PROCEED ALONG N2 TO ITS JUNCTION WITH UNNAMED ROAD AND AT THIS POINT TURN RIGHT AND PROCEED TO GOLELA BORDER GATE OF SWAZILAND.

FROM GOLELA BORDER GATE OF SWAZILAND PROCEED ALONG THE UNNAMED ROAD TO ITS JUNCTION WITH N2. AT THIS JUNCTION TURN RIGHT JOINING N2 AND PROCEED ALONG N2 WHICH BECOMES R29 TO THE POINT OPPOSITE NEXT TO PONGOLA SOUTH AFRICAN TRANSPORT SERVICES. FROM THE POINT OPPOSITE NEXT TO PONGOLA SOUTH AFRICAN TRANSPORT SERVICES CONTINUE ALONG R29 PAST ITSHELEJUBA HOSPITAL, MAHAMBIA TURN OFF TO SWAZILAND BORDER, PAULPIETERSBURG TURN OFF PROCEED ALONG R29 AND ENTER PIET RETIEF. UPON ENTERING PIET RETIEF OPPOSITE HOSPITAL TURN LEFT INTO GERHARD BUHMER STREET LEFT INTO MOHAMMEDIA STREET, LEFT INTO BUS RANK. EXIT RANK RIGHT INTO BADAT STREET, LEFT INTO MANSOOR STREET, RIGHT INTO GERHARD BUHMER STREET LEFT INTO R29. UPON ENTERING TOWN KEEP LEFT WHERE ROAD R29 BECOMES BRAND STREET AND TURN RIGHT INTO MARK STREET CROSS KRUGER STREET AND PROCEED ALONG MARK STREET TO ITS JUNCTION WITH THEO MOCKE STREET, AT THIS JUNCTION TURN TO THE RIGHT AND PROCEED ALONG THEO MOCKE STREET TO ITS JUNCTION WITH PREMIER STREET. AT THIS POINT TURN LEFT JOINING PREMIER STREET WHICH BECOMES R29/N17 CONTINUE ALONG THIS ROAD PAST ISWEPE, PERDEKOP TURN OFF PAST SHEEPMOOR TURN OFF AND ENTER ERMELO WHERE ROAD R29/N17 BECOMES VOORTREKKER STREET. TURN RIGHT INTO BORDER STREET LEFT INTO WEDGEWOOD ROAD, RIGHT INTO SLUITER STREET LEFT INTO OOSTHUISE STREET TO BETHAL ROAD. CROSS BETHAL ROAD INTO NELSPAN ROAD LEFT INTO MERCURY AVENUE INTO BUS RANK, EXIT RANK INTO MERCURY AVENUE RIGHT INTO NELSPAN ROAD TO BETHAL ROAD, LEFT ON R29/N17 TO BETHAL PAST DAVEL TURN OFF ENTER BETHAL WHERE R29/N17 BECOMES SCHEEPERS STREET. CONTINUE ALONG THIS ROAD, RIGHT INTO KERK STREET LEFT INTO THE RANK. EXIT RANK RIGHT INTO KERK STREET, RIGHT INTO SCHEEPERS STREET, RIGHT INTO CLERCQ STREET, LEFT INTO DAMMAL STREET TO THE STOP STREET. TURN RIGHT INTO EUFEES STREET TO THE R29/N17 TURN - OFF. TURN LEFT ONTO R29/N17 AND CONTINUE ALONG THIS ROAD TO RICHARDT. CONTINUE THROUGH TRICHARDT ON R29/N17 TO KINROSS. CONTINUE THROUGH KINROSS ON R29/N17 TO LEANDRA. CONTINUE THROUGH LEANDRA ON R29/N17 TO DEVON, CONTINUE THROUGH DEVON THROUGH DELMASINIGEL INTERSECTION AND CONTINUE ALONG THIS ROAD INTO SPRINGS WHERE THIS ROAD BECOMES ERMELO ROAD, CONTINUE ALONG ERMELO ROAD LEFT INTO ANCHOR ROAD RIGHT ONTO N17 TOLLROAD. CONTINUE WITH N17 UNTIL THE PRETORIA ROODEPOORT OFF RAMP. TURN LEFT AND JOIN THE N8 TOWARDS JOHANNESBURG CONTINUE ALONG THIS ROAD PAST R33 CLEVELAND ROAD AND THEN TURN LEFT INTO R29 WHICH BECOMES MAIN REEF ROAD PROCEED ALONG THIS ROAD PAST DENVER AND GEORGE GOCH HOSTELS PROCEED ALONG MAIN REEF ROAD WHICH BECOMES WOLHUTER STREET CONTINUE ALONG WOLHUTER PAST JEPPE HOSTELS CROSS MARITZBURG STREET AND TURN RIGHT INTO END STREET PROCEED ALONG END STREET CROSS ANDERSON, FOX, COMMISSIONER, MARKET AND PRESIDENT STREET AND THEN TURN LEFT INTO MOSELEY STREET AND RIGHT INTO END STREET AGAIN AND THEN LEFT INTO JEPPE STREET CROSS THEN CROSS NUGGET, GOUD, MOOIST, TROYNE AND DELVERS STREETS AND THEN TURN RIGHT IN VAN WEILLIGH STREET AND THEN JOIN KLEIN STREET PROCEED ALONG KLEIN STREET TO DIPLOMAT HOTEL SITUATED ON KLEIN STREET IN THE (MAGISTERIAL DISTRICT OF WITWATERSRAND).

FROM DIPLOMAT HOTEL SITUATED ON KLEIN STREET IN THE (MAGISTERIAL DISTRICT OF WITWATERSRAND) PROCEED ALONG KLEIN STREET PAST DELVASS STREET AND THEN CROSS NOORD STREET AND TURN LEFT INTO WOLMARANS STREET THEN CROSS RISSIK, HARRISON, BICCARD STREETS AND CONTINUE ALONG WALMARANS STREET WHICH BECOMES SMITH STREET CONTINUE ALONG SMITH STREET TO ITS OFF RAMP WITH ROAD M1 AND THEN JOIN M1 HIGHWAY TO SOWETO. CONTINUE ALONG M1 TO ITS OFF RAMP WITH HIGHWAY M68 AND AT THIS OFF RAMP JOIN M68 AND CONTINUE WITH M68 TO ITS JUNCTION WITH OLD POTCHEFSTROOM ROAD. AT THIS JUNCTION TURN RIGHT INTO OLD POTCHEFSTROOM ROAD UNTIL REACHING BARAGWANATH HOSPITAL SITUATED ON OLD POTCHEFSTROOM ROAD IN THE (MAGISTERIAL DISTRICT OF WITWATERSRAND). FROM BARAGWANATH HOSPITAL SITUATED ON OLD POTCHEFSTROOM ROAD CONTINUE ALONG POTCHEFSTROOM ROAD TO ITS JUNCTION WITH ROAD R559 AND PROCEED ALONG THAT ROAD WHICH BECOMES RANDFONTEIN MAIN ROAD, CONTINUE TO EAGLE LINER BUS DEPOT SITUATED IN CHEVROLET STREET RANDFONTEIN.

ROUTE

OUTWARD JOURNEY

THE OUTWARD JOURNEY WILL BE UNDERTAKEN IN THE REVERSE DIRECTION OF THE INWARD JOURNEY.

SUBJECT TO THE RESTRICTION THAT NO INTERMEDIATE PASSENGERS BE PICKED UP OR SET DOWN BETWEEN BETHAL, TRICHARDT, KINROSS, LIANDRA, DEVON, ERMELO, DAVEL AND PIET RETIEF AND

SUBJECT TO THE FURTHER RESTRICTION THAT ABOVE CONVEYANCE MAY ONLY BE UNDERTAKEN BY MEANS OF A SINGLE DECK VEHICLE, THE SEATING CAPACITY OF WHICH IS NOT LESS THAN SIXTY FIVE PASSENGERS.

CHARTER SERVICE

1. FROM 150 ABERDARE DRIVE, PHOENIX INDUSTRIAL PARK TO ANY POINT WITHIN THE REPUBLIC OF SOUTH AFRICA AND RETURN
2. FROM AIRPORT WITHIN THE REPUBLIC OF SOUTH AFRICA TO SUCH POINTS WITHIN THE REPUBLIC OF SOUTH AFRICA AND RETURN

ANNEXURE A2

ROUTE 1

ANNIEVALE VIA BARAGWANATH HOSPITAL TO RANDFONTEIN VIA IKWEZI

THE CONVEYANCE OF PASSENGERS AND THEIR PERSONAL EFFECTS:

FORWARD JOURNEY

FROM ANNIEVALE DEPOT ON THE FARM ANNIE9798, NELLIE 8853, KILKEEL 9132, THIRST 11196, MOY 7549, FAIRBREESE 9210 AND 9884, BLACK-BANK 8715, GREENOCK 8818, SPRINGBOKLAAGTE 9666, DONKER 8455, SURREY 7936, SPOOKMILL 4273 NAAS 8776 CROSS MAGISTERIAL BOUNDARY OF NEWCASTLE AND PROCEED THROUGH KLIPBANK 7943, BIRKENSTOCK 3733, PADDASCHOOL 9096, GROOTGELUK 8534, LEKKERWATER 3732, INVERNESS 8299 AND INTO OSIZWENI TOWNSHIP (MOUNTAINVIEW8770) VIA TOP RAMP TO OSIZWENI DEPOT GATE. FROM OSIZWENI DEPOT GATE VIA MKHANYA STORE AND FOUR ROOMS UPTO THE JUNCTION WITH ROAD483 ON THE FARM JAKKALSPAN8775, TURN LEFT AND PROCEED ALONG ROAD 483 ONTO THE MADADENI JUNCTION SITUATED ON THE FARM SHUTTLEWORTH9504, TURN RIGHT AND PROCEED VIA MADADENI HOSPITAL, MADADENI CHECKERS, SECTION ONE AND KWAZULU POLICE STATION AND UPTO THE JUNCTION WITH ROAD483, TURN RIGHT AND PROCEED ALONG TO THE JUNCTION WITH ROAD 410 TURN RIGHT AND PROCEED ALONG AND JOIN PROVINCIAL ROAD 1/13 (R23) CONTINUE ALONG THROUGH CHARLESTOWN CROSS THE MAGISTERIAL BOUNDARY OF VOLKSRUST AND THE BORDER OF TRANSVAAL AND NATAL PROCEED INTO VOLKSRUST ALONG LAINGSNEK ROAD, TURN LEFT INTO JOUBERT STREET, RIGHT INTO DAN PIENAAR STREET WHICH THEN BECOMES PROVINCIAL ROAD4 (R23) CONTINUE ALONG PAST PERDEKOP THROUGH MAGISTERIAL DISTRICT OF STANDERTON AND PROCEED INTO STANDERTON ALONG BOTHA STREET, LEFT JOIN HANDEL STREET RIGHT INTO VRY STREET, RIGHT INTO BURGER STREET TO THE BUS TERMINUS, CONTINUE FROM THE BUS TERMINUS ALONG BURGER STREET TURN RIGHT INTO LOMBARD STREET, LEFT INTO PROVINCIAL MAIN ROAD NUMBER4 (R23) AND PROCEED ALONG THROUGH THE MAGISTERIAL DISTRICTS OF GREYLINGSTAD AND BALFOUR TO THE JUNCTION WITH THE N8. PROCEED INTO THE MAGISTERIAL DISTRICT OF HEIDELBERG ALONG ROAD R103 JOIN SCHOEMAN STREET, TURN LEFT AND PROCEED ALONG VOORTREKKER STREET TO THE HEIDELBERG BUS TERMINUS. FROM THE TERMINUS PROCEED ALONG VOORTREKKER STREET TO VILJOEN STREET TURN LEFT AND PROCEED TO POORTHIE ROAD TURN LEFT AND PROCEED ALONG TO THE NIGEL ROAD R61 TURN RIGHT AND PROCEED ALONG TO THE N8 OFF-RAMP, TURN LEFT AND JOIN THE N3, PROCEED ALONG THE N3 TO THE JUNCTION WITH VEREENIGING ROAD IN THE MAGISTERIAL DISTRICT OF ALBERTON TURN LEFT AND PROCEED ALONG VEREENIGING ROAD, TURN RIGHT INTO COMBRINK STREET PROCEED TO PUTCO BUS STATION.

RETURN VIA THE SAME ROUTE TO VEREENIGING ROAD TURN LEFT AND PROCEED TO HEIDELBERG ROAD (R03), TURN LEFT AND PROCEED ALONG VOORTREKKER ROAD, RE-JOIN HEIDELBERG ROAD (R03) AND PROCEED ALONG TO VICKERS ROAD IN THE MAGISTERIAL DISTRICT OF JOHANNESBURG AND TURN RIGHT, PROCEED ALONG AND JOIN RUVEN ROAD AND PROCEED TO JUNCTION WITH MAIN REEF ROAD, TURN RIGHT AND PROCEED TO PLANTASIE ROAD TURN RIGHT AND PROCEED TO SANDBERG ROAD, TURN RIGHT AND PROCEED TO DENVER HOSTEL. FROM DENVER HOSTEL PROCEED ALONG SANDBERG ROAD TO KRUGER STREET AND TURN RIGHT PROCEED TO MAIN REEF ROAD AND TURN LEFT AND PROCEED TO WOLHUTER STREET, TURN LEFT AND PROCEED TO WOLHUTER'S MEN'S HOSTEL.

PROCEED ALONG WOLHUTER STREET, TURN RIGHT AND JOIN CITY AND SUBURBAN ROAD, TURN LEFT INTO DURBAN STREET, TURN RIGHT INTO END STREET AND JOIN SIEMERT ROAD, PROCEED TO MOSELEY, TURN LEFT, PROCEED TO END STREET, TURN RIGHT, TURN LEFT INTO JEPPE STREET, LEFT INTO SIMMONDS STREET, RIGHT INTO TRUMP STREET; LEFT INTO BOOYSENS STREET JOIN KIMBERLEY ROAD (R29), TURN RIGHT INTO POTCHEFSTROOM ROAD AND PROCEED TO PUTCO BUS STATION AT BARAGWANATH HOSPITAL.

FROM THE BARAGWANATH HOSPITAL TERMINAL POINT WHICH IS SITUATED IN THE MAGISTERIAL DISTRICT OF JOHANNESBURG TURN LEFT AND CONTINUE ALONG THE OLD POTCHEFSTROOM ROAD TO ITS JUNCTION WITH ROODEPOORT ROAD, AT THIS JUNCTION TURN RIGHT AND CONTINUE ALONG ROODEPOORT ROAD BEARING LEFT INTO LKWEZI DRIVE, CONTINUE ALONG IKWEZI DRIVE WHICH BECOMES DOBSONVILLE ROAD, CONTINUE



transport

Department:
Transport
Province of KwaZulu-Natal

GAZETTE

LGKZNG43-2020-FEB

REGION: ALL

ALONG DOBSONVILLE ROAD TO ITS JUNCTION WITH MAIN REEF ROAD (R41) AT THIS JUNCTION TURN LEFT AND CONTINUE ALONG MAIN REEF ROAD (R41) WHICH BECOMES RANDFONTEIN ROAD, CONTINUE ALONG RANDFONTEIN ROAD TURNING RIGHT INTO THE TERMINAL POINT SITUATED IN FRONT OF ROBINSONS EATING HOUSE, IN RANDFONTEIN WHICH IS SITUATED IN THE MAGISTERIAL DISTRICT OF RANDFONTEIN.

ALTERNATIVELY ROUTES TO BE PRESCRIBED BY THE RELEVANT LOCAL AUTHORITY

RESTRICTION

SUBJECT TO THE CONDITION THAT NO INTERMEDIATE PASSENGERS BE PICKED UP OR SET DOWN BETWEEN BARAGWANATH AND LERATONG HOSPITAL ON BOTH THE FORWARD AND RETURN JOURNEY. BOTH POINTS INCLUSIVE

ROUTE 1

ANNIEVALE VIA BARAGWANATH HOSPITAL TO RANDFONTEIN VIA IKWEZI

THE CONVEYANCE OF PASSENGERS AND THEIR PERSONAL EFFECTS:

RETURN JOURNEY

FROM THE TERMINAL POINT SITUATED IN FRONT OF ROBINSONS EATING HOUSE IN RANDFONTEIN WHICH IS SITUATED IN THE MAGISTERIAL DISTRICT OF RANDFONTEIN TURN LEFT INTO RANDFONTEIN ROAD CONTINUE ALONG RANDFONTEIN ROAD WHICH BECOMES MAIN REEF ROAD (R41) CONTINUE ALONG MAIN REEF ROAD TO ITS JUNCTION WITH DOBSONVILLE ROAD AT THIS JUNCTION TURN RIGHT AND CONTINUE ALONG DOBSONVILLE ROAD, BEARING LEFT INTO LKWEZI DRIVE, CONTINUE ALONG LKWEZI DRIVE WHICH BECOMES ROODEPOORT ROAD, CONTINUE ALONG ROODEPOORT ROAD TO ITS JUNCTION WITH THE OLD POTCHEFSTROOM ROAD AT THIS JUNCTION TURN LEFT AND CONTINUE ALONG THE OLD POTCHEFSTROOM ROAD BEARING LEFT INTO THE BARAGWANATH HOSPITAL TERMINAL POINT SITUATED IN SOWETO TOWNSHIP, JOHANNESBURG IN THE MAGISTERIAL DISTRICT OF JOHANNESBURG.

FROM BARAGWANATH HOSPITAL PROCEED ALONG KIMBERLEY ROAD (R29) JOIN BOOYSENS ROAD, JOIN SAUER STREET, RIGHT INTO BREE STREET, LEFT INTO KING GEORGE STREET, RIGHT INTO NOORD STREET, RIGHT INTO KLEIN STREET TO PUTCO TERMINUS, PROCEED LEFT INTO BREE STREET, LEFT INTO END STREET, RIGHT INTO ROCKEY STREET, JOIN ERROR STREET, RIGHT INTO VAN BEEK STREET TO DOORNFONTEIN TERMINUS, PROCEED LEFT INTO BEACON STREET, RIGHT INTO LOWER PAGE STREET, LEFT INTO MARKET STREET, RIGHT INTO BETTY STREET, LEFT INTO WOLHUTER STREET TO WOLHUTER MEN'S HOSTEL, FROM WOLHUTER MEN'S HOSTEL RETURN ALONG MAIN REEF ROAD TO RUVEN STREET, TURN RIGHT AND PROCEED TO VICKERS ROAD TURN LEFT AND PROCEED TO HEIDELBERG ROAD (R103) TURN LEFT AND PROCEED ALONG HEIDELBERG ROAD TO VEREENIGING ROAD, (MAGISTERIAL DISTRICT OF VEREENIGING), TURN RIGHT AND PROCEED ALONG VEREENIGING ROAD TO COMBRINK STREET, TURN RIGHT AND PROCEED ALONG COMBRINK STREET TO THE PUTCO BUS STATION, RETURN VIA THE SAME ROUTE TO VEREENIGING ROAD, TURN RIGHT AND PROCEED ALONG VEREENIGING ROAD TO THE N8, TURN RIGHT AND PROCEED ALONG N8 TO RL03, TURN RIGHT AND PROCEED ALONG R103 TO VOORTREKKER STREET (MAGISTERIAL DISTRICT OF HEIDELBERG), TURN LEFT AND PROCEED ALONG VOORTREKKER STREET TO THE HEIDELBERG BUS TERMINUS FROM THE BUS TERMINUS PROCEED ALONG VOORTREKKER STREET TO VILJOEN STREET, TURN LEFT AND PROCEED TO POORTHIE ROAD TURN LEFT AND PROCEED ALONG TO THE NIGEL ROAD R51 TURN RIGHT AND PROCEED TO THE N3 ON RAMP TURN RIGHT AND JOIN THE N3, PROCEED ALONG THE N3 TO ROAD 4 (R23) TURN LEFT AND PROCEED TO LOMBARD STREET (MAGISTERIAL DISTRICT OF STANDERTON), RIGHT ALONG LOMBARD STREET, LEFT ALONG BURGER STREET TO BUS TERMINUS LEFT ALONG VRY STREET, LEFT ALONG HANDEL STREET, RIGHT ALONG BOTHA STREET WHICH BECOMES ROAD4 (R23) PROCEED ALONG ROAD 4 (R23) WHICH BECOMES DAN PIENAAR STREET ON ENTERING VOLKSRUST PROCEED ALONG DAN PIENAAR STREET TO JOUBERT STREET, LEFT ALONG JOUBERT STREET TO LAINGSNEK ROAD, RIGHT ALONG LAINGSNEK ROAD WHICH BECOMES ROAD 1 (R23) PROCEED ALONG ROAD 1 (R23) WHICH BECOMES ROAD 410 PROCEED ALONG ROAD 410 TO ROAD 483, LEFT ALONG 483, TO THE MADADENI JUNCTION SITUATED ON THE FARM SHUTTLEWORTH9504, TURN LEFT AND PROCEED VIA MADADENI HOSPITAL, MADADENI CHECKERS, SECTION ONE AND KWAZULU POLICE STATION TO THE JUNCTION WITH ROAD 483, TURN LEFT AND PROCEED ALONG 483 TO FARM JAKKALSPAN8775, TURN RIGHT AND PROCEED VIA FOUR ROOMS, MKHANYA STORE TO OSIZWENI DEPOT GATE, FROM OSIZWENI DEPOT PROCEED VIA TOP RANK (MOUNTAIN VIEW8770), LNVERNESS 8299, LEKKERWATER3732, GROOTGELUK 8534, PADDASCHOOL 9096, BIRKENSTOCK 3733, KLIPBANK 7943 CROSS THE BOUNDARY OF NEWCASTLE THROUGH NAAS 8776, SPOOKMILL 4273, SURREY 7936 DONKER 8455, SPRINGBOKLAAGTE 9666, GREENOCK 8818, BLACKBANK 8715, FAIRBREEZE 9210 AND 9884 MOY 7549, THIRST 11196, KILKEEL 9132, NELLIE 8853 TO THE ANNIEVALE DEPOT ON THE FARM ANNIE9798.

RESTRICTION

SUBJECT TO THE CONDITIONS:

I) THAT NO INTERMEDIATE PASSENGERS MAY BE PICKED UP OR SET DOWN AT INTERMEDIATE STOPS BETWEEN NEWCASTLE AND STANDERTON ON BOTH THE FORWARD OR RETURN JOURNEYS.

II) THAT NO PASSENGERS MAY BE PICKED UP BETWEEN ALBERTON TERMINUS AND BARAGWANATH HOSPITAL ON THE FORWARD AND RETURN JOURNEYS.

III) THAT NO INTERMEDIATE PASSENGERS BE PICKED UP OR SET DOWN BETWEEN BARAGWANATH AND LERATONG HOSPITAL ON BOTH THE FORWARD AND RETURN JOURNEY BOTH POINTS INCLUSIVE.

ROUTE 2

ANNIEVALE VIA BARAGWANATH HOSPITAL TO RANDFONTEIN VIA RIFLE RANGE ROAD

PASSENGERS AND THEIR PERSONAL EFFECTS:

FORWARD JOURNEY

FROM ANNIEVALE DEPOT ON THE FARM ANNIE9798, NELLIE 8853, KILKEEL 9132, THIRST 11196, MOY 7549, FAIRBREEZE 9210 AND 9884 BLACK-BANK 8715, GREENOCK 8818, SPRINGBOKLAAGTE 9666, DONKER 8455, SURREY 7936, SPOOKMILL 4273, NAAS 8776 CROSS MAGISTERIAL BOUNDARY OF NEWCASTLE AND PROCEED THROUGH KLIPBANK 7943, BIRKENSTOCK 3733, PADDASCHOOL 9096, GROOTGELUK 8534, LEKKERWATER3732, LNVERNESS 8299 AND INTO OSIZWENI TOWNSHIP (MOUNTAINVIEW8770) VIA TOP RANK TO OSIZWENI DEPOT GATE, FROM OSIZWENI DEPOT GATE VIA MKHANYA STORE AND FOUR ROOMS UPTO THE JUNCTION WITH ROAD483 ON THE FARM JAKKALSPAN8775, TURN LEFT AND PROCEED ALONG ROAD 483 ONTO THE MADADENI JUNCTION SITUATED ON THE FARM SHUTTLEWORTH9504, TURN RIGHT AND PROCEED VIA MADADENI HOSPITAL, MADADENI CHECKERS, SECTION ONE AND KWAZULU POLICE STATION AND UPTO THE JUNCTION WITH ROAD483, TURN RIGHT AND PROCEED ALONG TO THE JUNCTION WITH ROAD 410 TURN RIGHT AND PROCEED ALONG AND JOIN PROVINCIAL ROAD1/13 (R23) CONTINUE ALONG THROUGH CHARLESTOWN CROSS THE MAGISTERIAL BOUNDARY OF VOLKSRUST AND THE BORDER OF TRANSSAAL AND NATAL PROCEED INTO VOLKSRUST ALONG LAINGSNEK ROAD, TURN LEFT INTO JOUBERT STREET, RIGHT INTO DAN PIENAAR STREET WHICH THEN BECOMES PROVINCIAL ROAD4 (R23) CONTINUE ALONG PAST PERDEKOP THROUGH MAGISTERIAL DISTRICT OF STANDERTON AND PROCEED INTO STANDERTON ALONG BOTHA STREET, LEFT JOIN HANDEL STREET RIGHT INTO VRY STREET, RIGHT INTO BURGER STREET TO THE BUS TERMINUS, CONTINUE FROM THE BUS TERMINUS ALONG BURGER STREET TURN RIGHT INTO LOMBARD STREET, LEFT INTO PROVINCIAL MAIN ROAD NUMBER4 (R23) AND PROCEED ALONG THROUGH THE MAGISTERIAL DISTRICT OF GREYLINGSTAD AND BALFOUR TO THE JUNCTION WITH THE N8, PROCEED INTO THE MAGISTERIAL DISTRICT OF HEIDELBERG ALONG ROAD R103 JOIN SCHOEMAN STREET, TURN LEFT AND PROCEED ALONG VOORTREKKER STREET TO THE HEIDELBERG BUS TERMINUS. FROM THE TERMINUS PROCEED ALONG VOORTREKKER STREET TO VILJOEN STREET TURN LEFT AND PROCEED TO POORTHIE ROAD TURN LEFT AND PROCEED ALONG TO THE NIGEL ROAD R51 TURN RIGHT AND PROCEED ALONG TO THE N8 OFF RAMP, TURN LEFT AND JOIN THE N8, PROCEED ALONG THE N3 TO THE JUNCTION WITH VEREENIGING ROAD IN THE MAGISTERIAL DISTRICT OF ALBERTON TURN LEFT AND PROCEED ALONG VEREENIGING ROAD, TURN RIGHT INTO COMBRINK STREET PROCEED TO PUTCO BUS STATION.

RETURN VIA THE SAME ROUTE TO VEREENIGING ROAD TURN LEFT AND PROCEED TO HEIDELBERG ROAD (R103), TURN LEFT AND PROCEED ALONG VOORTREKKER ROAD, RE-JOIN HEIDELBERG ROAD (R103) AND PROCEED ALONG TO VICKERS ROAD IN THE MAGISTERIAL DISTRICT OF JOHANNESBURG AND TURN RIGHT, PROCEED ALONG AND JOIN RUVEN ROAD AND PROCEED TO JUNCTION WITH MAIN REEF ROAD, TURN RIGHT AND PROCEED TO PLANTASIE ROAD TURN RIGHT AND PROCEED TO SANDBERG ROAD, TURN RIGHT AND PROCEED TO DENVER HOSTEL, FROM DENVER HOSTEL PROCEED ALONG SANDBERG ROAD TO KRUGER STREET AND TURN RIGHT PROCEED TO MAIN REEF ROAD AND TURN LEFT AND PROCEED TO WOLHUTER STREET, TURN LEFT AND PROCEED TO WOLHUTER'S MEN'S HOSTEL.

PROCEED ALONG WOLHUTER STREET, TURN RIGHT AND JOIN CITY AND SUBURBAN ROAD, TURN LEFT INTO DURBAN STREET, TURN RIGHT INTO END STREET AND JOIN SIEMERT ROAD PROCEED TO MOSELY, TURN LEFT, PROCEED TO END STREET TURN RIGHT, TURN LEFT INTO JEPPE STREET LEFT INTO SIMMONDS STREET, RIGHT INTO TRUMP STREET, LEFT INTO BOOYSENS STREET JOIN KIMBERLEY ROAD (R29), TURN RIGHT INTO POTCHEFSTROOM ROAD AND PROCEED TO PUTCO BUS STATION AT BARAGWANATH HOSPITAL.

FROM THE BARAGWANATH HOSPITAL TERMINAL POINT WHICH IS SITUATED IN THE MAGISTERIAL DISTRICT OF JOHANNESBURG, TURN RIGHT AND CONTINUE ALONG THE OLD POTCHEFSTROOM ROAD TO ITS JUNCTION WITH RIFLE RANGE ROAD, AT THIS JUNCTION TURN LEFT AND CONTINUE

ALONG RIFLE RANGE ROAD TO ITS JUNCTION WITH BARAGWANATH ROAD, AT THIS JUNCTION TURN LEFT AND CONTINUE ALONG BARAGWANATH ROAD TO ITS JUNCTION WITH MAIN REEF ROAD (R41), AT THIS JUNCTION TURN LEFT AND CONTINUE ALONG MAIN REEF ROAD (R41) WHICH BECOMES RANDFONTEIN ROAD TURNING RIGHT INTO THE TERMINAL POINT SITUATED IN FRONT OF ROBINSONS EATING HOUSE IN RANDFONTEIN WHICH IS SITUATED IN THE MAGISTERIAL DISTRICT OF RANDFONTEIN.

ALTERNATIVELY ROUTES TO BE PRESCRIBED BY THE RELEVANT LOCAL AUTHORITY:

RESTRICTION

SUBJECT TO THE CONDITION THAT NO INTERMEDIATE PASSENGERS BE PICKED UP OR SET DOWN BETWEEN BARAGWANATH AND LERATONG



transport

Department:
Transport
Province of KwaZulu-Natal

GAZETTE

LGKZNG43-2020-FEB

REGION: ALL

HOSPITAL ON BOTH THE FORWARD AND RETURN JOURNEY BOTH POINTS INCLUSIVE.
ROUTE 2

ANNIEVALE VIA BARAGWANATH HOSPITAL TO RANDFONTEIN VIA RIFLE RANGE ROAD
PASSENGERS AND THEIR PERSONAL EFFECTS:

RETURN JOURNEY

FROM THE TERMINAL POINT SITUATED IN FRONT OF ROBINSONS EATING HOUSE IN RANDFONTEIN WHICH IS SITUATED IN THE MAGISTERIAL DISTRICT OF RANDFONTEIN, TURN LEFT INTO RANDFONTEIN ROAD AND CONTINUE ALONG RANDFONTEIN ROAD WHICH BECOMES MAIN REEF ROAD (R41) CONTINUE ALONG MAIN REEF ROAD TO ITS JUNCTION WITH BARAGWANATH ROAD, AT THIS JUNCTION TURN RIGHT AND CONTINUE ALONG BARAGWANATH ROAD TO ITS JUNCTION WITH RIFLE RANGE ROAD, AT THIS JUNCTION TURN RIGHT AND CONTINUE ALONG RIFLE RANGE ROAD TO ITS JUNCTION WITH THE OLD POTCHEFSTROOM ROAD AT THIS JUNCTION TURN RIGHT AND CONTINUE ALONG THE OLD POTCHEFSTROOM ROAD BEARING RIGHT INTO THE BARAGWANATH HOSPITAL TERMINAL POINT SITUATED IN SOWETO TOWNSHIP JOHANNESBURG IN THE MAGISTERIAL DISTRICT OF JOHANNESBURG.

FROM BARAGWANATH HOSPITAL PROCEED ALONG KIMBERLEY ROAD (R29) JOIN BOOYSSENS ROAD, JOIN SAUER STREET, RIGHT INTO BREE STREET, LEFT INTO KING GEORGE STREET, RIGHT INTO NOORD STREET, RIGHT INTO KLEIN STREET TO PUTCO TERMINUS, PROCEED LEFT INTO BREE STREET, LEFT INTO END STREET, RIGHT INTO ROCKEY STREET, JOIN ERROR STREET, RIGHT INTO VAN BEEK STREET TO DOORNFONTEIN TERMINUS PROCEED LEFT INTO BEACON STREET, RIGHT INTO LOWER PAGE STREET, LEFT INTO MARKET STREET, RIGHT INTO BETTY STREET, LEFT INTO WOLHUTER STREET TO WOLHUTER MEN'S HOSTEL. FROM WOLHUTER MEN'S HOSTEL RETURN ALONG MAIN REEF ROAD TO RUVEN STREET, TURN RIGHT AND PROCEED TO VICKERS ROAD TURN LEFT AND PROCEED TO HEIDELBERG RAND (R103) TURN LEFT AND PROCEED ALONG HEIDELBERG ROAD TO VEREENIGING ROAD, (MAGISTERIAL DISTRICT OF VEREENIGING), TURN RIGHT AND PROCEED ALONG VEREENIGING ROAD TO COMBRINK STREET, TURN RIGHT AND PROCEED ALONG COMBRINK STREET TO THE PUTCO BUS STATION.

RETURN VIA THE SAME ROUTE TO VEREENIGING ROAD, TURN RIGHT AND PROCEED ALONG VEREENIGING ROAD TO THE N8, TURN RIGHT AND PROCEED ALONG N3 TO R103, TURN RIGHT AND PROCEED ALONG R103 TO VOORTREKKER STREET (MAGISTERIAL DISTRICT OF HEIDELBERG), TURN LEFT AND PROCEED ALONG VOORTREKKER STREET TO THE HEIDELBERG BUS TERMINUS FROM THE BUS TERMINUS PROCEED ALONG VOORTREKKER STREET TO VILJOEN STREET, TURN LEFT AND PROCEED TO POORTHIE ROAD TURN LEFT AND PROCEED ALONG TO THE NIGEL ROAD R51 TURN RIGHT AND PROCEED TO THE N8 ON RAMP TURN RIGHT AND JOIN THE N3, PROCEED ALONG THE N3 TO ROAD 4 (R23) TURN LEFT AND PROCEED TO LOMBARD STREET (MAGISTERIAL DISTRICT OF STANDERTON), RIGHT ALONG LOMBARD STREET, LEFT ALONG BURGER STREET TO BUS TERMINUS LEFT ALONG VRY STREET, LEFT ALONG HANDEL STREET, RIGHT ALONG BOTHA STREET WHICH BECOMES ROAD 4 (R23) PROCEED ALONG ROAD 4 (R23) WHICH BECOMES DAN PIENAAR STREET ON ENTERING VOLKSRUST PROCEED ALONG DAN PIENAAR STREET TO JOUBERT STREET, LEFT ALONG JOUBERT STREET TO LAINGSNEK ROAD, RIGHT ALONG LAINGSNEK ROAD WHICH BECOMES ROAD 1 (R23) PROCEED ALONG ROAD 1 (R23) WHICH BECOMES ROAD 410 PROCEED ALONG ROAD 410 TO ROAD 483, LEFT ALONG 483, TO THE MADADENI JUNCTION SITUATED ON THE FARM SHUTTLEWORTH 9504, TURN LEFT AND PROCEED VIA MADADENI HOSPITAL, MADADENI CHECKERS, SECTION ONE AND KWA ZULU POLICE STATION TO THE JUNCTION WITH ROAD 483, TURN LEFT AND PROCEED ALONG 483 TO FARM JAKKALSPAN 8775, TURN RIGHT AND PROCEED VIA FOUR ROOMS, MKHANYA STORE TO OSIZWENI DEPOT GATE. FROM OSIZWENI DEPOT PROCEED VIA TOP RANK (MOUNTAIN VIEW 8770), INVERNESS 8299, LEKKERWATER 3732, GROOTGELUK 8534, PADDASCHOOL 9096, BIRKENSTOCK 3733, KLIPBANK 7943 CROSS THE BOUNDARY OF NEWCASTLE THROUGH NAAS 776, SPOOKMILL 4273, SURREY 7936 BANKER 8455, SPRINGBOKLAAGTE 9666, GREENOCK 8818 BLACKBANK 8715, FAIRBREEZE 9210 AND 9884 MOY 7549, THIRST 11196, KILKEEL 9132, NELLIE 8853 TO THE ANNIEVALE DEPOT ON THE FARM ANNIE 9798.

RESTRICTION

SUBJECT TO THE CONDITIONS:

I) THAT NO INTERMEDIATE PASSENGERS MAY BE PICKED UP OR SET DOWN AT INTERMEDIATE STOPS BETWEEN NEWCASTLE AND STANDERTON ON BOTH THE FORWARD OR RETURN JOURNEYS.

II) THAT NO INTERMEDIATE PASSENGERS MAY BE PICKED UP BETWEEN ALBERTON TERMINUS AND BARAGWANATH HOSPITAL ON THE FORWARD AND RETURN JOURNEYS.

III) THAT NO INTERMEDIATE PASSENGERS BE PICKED UP OR SET DOWN BETWEEN BARAGWANATH AND LERATONG HOSPITAL ON BOTH THE FORWARD AND RETURN JOURNEY BOTH POINTS INCLUSIVE.

ROUTE 3

ANNIEVALE TO BARAGWANATH HOSPITAL- SOWETO

FROM ANNIEVALE DEPOT ON THE FARM ANNIE 9798, NELLIE 8853, KILKEEL 9132, THIRST 11196, MOY 7549, FAIRBREEZE 9210 AND 9884, BLACKBANK 8715, GREENOCK 8818, SPRINGBOKLAAGTE 9666, DONKER 8455, SURREY 7936, SPOOKMILL 4273, NAAS 8776 CROSS MAGISTERIAL BOUNDARY OF NEWCASTLE AND PROCEED THROUGH KLIPBANK 7943, BIRKENSTOCK 3733, PADDASCHOOL 9096, GROOTGELUK 8534, LEKKERWATER 3732, INVERNESS 8299 AND INTO OSIZWENI TOWNSHIP (MOUNTAIN VIEW 8770) VIA TOP RANK TO OSIZWENI DEPOT GATE. FROM OSIZWENI DEPOT GATE VIA MKHANYA STORE AND FOUR ROOMS UPTO THE JUNCTION WITH ROAD 483 ON THE FARM JAKKALSPAN 8775, TURN LEFT AND PROCEED ALONG ROAD 483 ONTO THE MADADENI JUNCTION SITUATED ON THE FARM SHUTTLEWORTH 9504, TURN RIGHT AND PROCEED VIA MADADENI HOSPITAL, MADADENI CHECKERS, SECTION ONE AND KWAZULU POLICE STATION AND UPTO THE JUNCTION WITH ROAD 483, TURN RIGHT AND PROCEED ALONG TO THE JUNCTION WITH ROAD 410, TURN RIGHT AND PROCEED ALONG AND JOIN PROVINCIAL ROAD 1/13 (R23) CONTINUE ALONG THROUGH CHARLESTOWN CROSS THE MAGISTERIAL BOUNDARY OF VOLKSRUST, AND THE BORDER OF TRANSVAAL AND NATAL PROCEED INTO VOLKSRUST ALONG LAINGSNEK ROAD, TURN LEFT INTO JOUBERT STREET, RIGHT INTO DAN PIENAAR STREET WHICH THEN BECOMES PROVINCIAL ROAD 4 (R23) CONTINUE ALONG PAST PERDEKOP THROUGH MAGISTERIAL DISTRICT OF STANDERTON AND PROCEED INTO STANDERTON ALONG BOTHA STREET, LEFT JOIN HANDEL STREET, RIGHT INTO VRY STREET, RIGHT INTO BURGER STREET TO THE BUS TERMINUS, CONTINUE FROM THE BUS TERMINUS ALONG BURGER STREET, TURN RIGHT INTO LOMBARD STREET, LEFT INTO PROVINCIAL MAIN ROAD NUMBER 4 (R23) AND PROCEED ALONG THROUGH THE MAGISTERIAL DISTRICTS OF

GREYLINGSTAD AND BALFOUR TO THE JUNCTION WITH THE N8, PROCEED INTO THE MAGISTERIAL DISTRICT OF HEIDELBERG ALONG ROAD R103 JOIN SCHOEMAN STREET, TURN LEFT AND PROCEED ALONG VOORTREKKER STREET TO THE HEIDELBERG BUS TERMINUS. FROM THE TERMINUS PROCEED ALONG VOORTREKKER STREET TO VILJOEN STREET, TURN LEFT AND PROCEED TO POORTHIE ROAD, TURN LEFT AND PROCEED ALONG TO THE NIGEL ROAD R5, TURN RIGHT AND PROCEED ALONG TO THE N8 OFF-RAMP, TURN LEFT AND JOIN THE N8, PROCEED ALONG THE N3 TO THE JUNCTION WITH VEREENIGING ROAD IN THE MAGISTERIAL DISTRICT OF ALBERTON, TURN LEFT AND PROCEED ALONG VEREENIGING ROAD, TURN RIGHT INTO COMBRINK STREET PROCEED TO PUTCO BUS STATION.

RETURN VIA THE SAME ROUTE TO VEREENIGING ROAD, TURN LEFT AND PROCEED TO HEIDELBERG ROAD (R103), TURN LEFT AND PROCEED ALONG VOORTREKKER ROAD, RE-JOIN HEIDELBERG ROAD (R103) AND PROCEED ALONG TO VICKERS ROAD IN THE MAGISTERIAL DISTRICT OF JOHANNESBURG AND TURN RIGHT, PROCEED ALONG AND JOIN RUVEN ROAD AND PROCEED TO JUNCTION WITH MAIN REEF ROAD, TURN RIGHT AND PROCEED TO PLANTATIE ROAD, TURN RIGHT AND PROCEED TO SANDBERG ROAD, TURN RIGHT AND PROCEED TO DENVER HOSTEL. FROM DENVER HOSTEL PROCEED ALONG SANDVERG ROAD TO KRUGER STREET AND TURN RIGHT PROCEED TO MAIN REEF ROAD AND TURN LEFT AND PROCEED TO WOLHUTER STREET, TURN LEFT AND PROCEED TO WOLHUTER'S MEN'S HOSTEL.

PROCEED ALONG WOLHUTER STREET, TURN RIGHT AND JOIN CITY & SUBURBAN ROAD, TURN LEFT INTO DURBAN STREET, TURN RIGHT INTO END STREET AND JOIN SIEMERT ROAD PROCEED TO MOSELY, TURN LEFT, PROCEED TO END STREET, TURN RIGHT, TURN LEFT INTO JEPPE STREET LEFT INTO SIMMONDS STREET, RIGHT INTO TRUMP STREET, LEFT INTO BOOYSSENS STREET JOIN KIMBERLEY ROAD (R29), TURN RIGHT INTO POTCHEFSTROOM ROAD AND PROCEED TO PUTCO BUS STATION AT BARAGWANATH HOSPITAL. FROM BARAGWANATH HOSPITAL PROCEED ALONG KIMBERLEY ROAD (R29) JOIN BOOYSSENS ROAD, JOIN SAUER STREET, RIGHT INTO KING GEORGE STREET, LEFT INTO KING GEORGE STREET, RIGHT INTO NOORD STREET, RIGHT INTO KLEIN STREET TO PUTCO TERMINUS. PROCEED LEFT INTO BREE STREET, LEFT INTO END STREET, RIGHT INTO ROCKEY STREET, JOIN ERROR STREET, RIGHT INTO VAN BEEK STREET TO DOORNFONTEIN TERMINUS. PROCEED LEFT INTO BEACON STREET, RIGHT INTO LOWER PAGE STREET, LEFT INTO MARKET STREET, RIGHT INTO BETTY STREET, LEFT INTO WOLHUTER STREET TO WOLHUTER MEN'S HOSTEL. FROM WOLHUTER MEN'S HOSTEL RETURN TO NEWCASTLE ALONG THE ROUTE DESCRIBED IN (I) ABOVE IN REVERSE.

RESTRICTION

SUBJECT TO THE CONDITION:

I) THAT NO INTERMEDIATE PASSENGERS MAY BE PICKED UP OR SET DOWN AT INTERMEDIATE STOPS BETWEEN NEWCASTLE AND STANDERTON ON FORWARD OR RETURN JOURNEYS.

II) THAT NO INTERMEDIATE PASSENGERS MAY BE PICKED UP BETWEEN ALBERTON TERMINUS AND BARAGWANATH HOSPITAL ON THE FORWARD AND RETURN JOURNEYS.

ROUTE: 4

NQUTU - BARAGWANATH

FROM THE BUS RANK AT NQUTU VIA BLOODRIVER, UTRECHT, VOLKSRUST, STANDERTON, HEIDELBERG TO THE PUTCO BUS STATION, AT BARAGWANATH HOSPITAL, JOHANNESBURG AND RETURN.



transport

Department:
Transport
Province of KwaZulu-Natal

GAZETTE

LGKZNG43-2020-FEB

REGION: ALL

ROUTE DESCRIPTION:

FROM THE BUS RANK AT NQUTU TURN RIGHT INTO ROAD54 TO THE JUNCTION OF ROAD R33. THIS ROAD THEN BECOMES THE R34, CONTINUE WITH THIS ROAD PAST UTRECHT UNTIL YOU REACH THE JUNCTION OF ROAD R23. TURN RIGHT INTO ROAD R23 AND CONTINUE ALONG THROUGH CHARLESTOWN CROSS THE MAGISTERIAL BOUNDARY OF VOLKSRUST AND THE BORDER OF TRANSVAAL AND NATAL. PROCEED INTO VOLKSRUST ALONG LAINGSNEK ROAD, TURN LEFT INTO JOUBERT STREET, RIGHT INTO DAN PIENAAR STREET WHICH THEN BECOMES PROVINCIAL ROAD4 (R23) CONTINUE ALONG PAST PERDEKOP THROUGH MAGISTERIAL DISTRICT OF STANDERTON AND PROCEED INTO STANDERTON ALONG BOTHA STREET, LEFT ALONG HANDEL STREET, RIGHT INTO VRY STREET, RIGHT INTO BURGER STREET TO THE BUS TERMINUS CONTINUE FROM THE BUS TERMINUS ALONG BURGER STREET, TURN RIGHT INTO LOMBARD STREET, LEFT INTO PROVINCIAL MAIN ROAD NUMBER4 (R23) AND PROCEED ALONG THROUGH THE MAGISTERIAL DISTRICTS OF GREYLINGSTAD AND BALFOUR TO THE JUNCTION WITH THE N8. PROCEED INTO THE MAGISTERIAL DISTRICT OF HEIDELBERG ALONG ROAD R103 JOIN SCHOEMAN STREET, TURN LEFT AND PROCEED ALONG VOORTREKKER STREET TO THE HEIDELBERG BUS TERMINUS, FROM THE TERMINUS PROCEED ALONG VOORTREKKER STREET TO VILJOEN STREET TURN LEFT AND PROCEED TO POORT ROAD, TURN LEFT AND PROCEED ALONG TO THE NIGEL ROAD R51, TURN RIGHT AND PROCEED ALONG TO THE N8 OFF-RAMP, TURN LEFT AND JOIN N3. PROCEED ALONG THE N3 TO THE JUNCTION WITH VEREENIGING ROAD IN THE MAGISTERIAL DISTRICT OF ALBERTON, TURN LEFT AND PROCEED ALONG VEREENIGING ROAD, TURN RIGHT INTO COMBRINK STREET PROCEED TO PUTCO BUS STATION. RETURN VIA THE SAME ROUTE TO VEREENIGING ROAD TURN LEFT AND PROCEED TO HEIDELBERG ROAD (R103), TURN LEFT AND PROCEED ALONG VOORTREKKER ROAD, RE-JOIN HEIDELBERG ROAD (R103) AND PROCEED ALONG TO VICKERS ROAD IN THE MAGISTERIAL DISTRICT OF JOHANNESBURG AND TURN RIGHT, PROCEED ALONG AND JOIN RUVEN ROAD AND PROCEED TO JUNCTION WITH MAIN REEF ROAD, TURN RIGHT AND PROCEED TO PLANTATIE ROAD, TURN RIGHT AND PROCEED TO SANDBERG ROAD, TURN RIGHT AND PROCEED TO DENVER HOSTEL. FROM DENVER HOSTEL PROCEED ALONG SANDBERG ROAD TO KRNGER STREET AND TURN RIGHT PROCEED TO MAIN REEF ROAD, TURN LEFT AND PROCEED TO WOLHUTER STREET, TURN LEFT AND PROCEED TO WOLHUTER MEN'S HOSTEL. PROCEED ALONG WOLHUTER STREET TURN RIGHT AND JOIN CITY AND SUBURBAN ROAD, TURN LEFT INTO DURBAN STREET, TURN RIGHT INTO END STREET AND JOIN SIEMERT ROAD PROCEED TO MOSELY, TURN LEFT, PROCEED TO END STREET, TURN RIGHT, TURN LEFT INTO JEPPE STREET, LEFT INTO SIMMONDS STREET, RIGHT INTO TROMP STREET, LEFT INTO BOOYSENS STREET JOIN KIMBERLEY ROAD (R29), TURN RIGHT INTO POTCHEFSTROOM ROAD AND PROCEED TO PUTCO BUS STATION AT BARAGWANATH HOSPITAL. FROM BARAGWANATH HOSPITAL PROCEED ALONG KIMBERLEY ROAD (R29) JOIN BOOYSENS ROAD, JOIN SAUER STREET, RIGHT INTO BREE STREET, LEFT INTO KING GEORGE STREET, RIGHT INTO NOORD STREET, RIGHT INTO KLEIN STREET TO PUTCO TERMINUS. PROCEED LEFT INTO BREE STREET, LEFT INTO END STREET, RIGHT INTO ROCKEY STREET, JOIN ERROR STREET, RIGHT INTO VAN BEEK STREET TO DOOMFONTEIN TERMINUS, PROCEED LEFT INTO BEACON STREET, RIGHT INTO LOWER PAGE STREET, LEFT INTO MARKET SQUARE, RIGHT INTO BETTY STREET, LEFT INTO WOLHUTER STREET TO WOLHUTER MEN'S HOSTEL. FROM WOLHUTER MEN'S HOSTEL RETURN TO NQUTU ALONG THE SAME ROUTE DESCRIBED IN (I) ABOVE IN REVERSE.

RESTRICTION

THAT NO PASSENGER BE PICKED UP OR SET DOWN AT ANY POINT OTHER THAN NQUTU, BLOODRIVIER AND THE TERMINUS IN JOHANNESBURG.

ROUTE: 5

ULUNDI TO BARAGWANATH
FORWARD JOURNEY

DEPART ULUNDI BUS TERMINUS (DISTRICT OF MAHLABATHINI) AND TURN LEFT INTO ROAD52, CONTINUE ALONG ROAD 53 TO ITS JUNCTION WITH ROAD 47, AT THIS JUNCTION TURN RIGHT AND CONTINUE ALONG THIS ROAD UNTIL YOU REACH THE TURN OFF TO ROAD463, TURN LEFT INTO ROAD 463 AND PROCEED TO MONDIO, AT MONDIO TURN RIGHT INTO ROAD223 AND PROCEED TO THE INTERSECTION OF ROAD 223 AND PROCEED TO THE INTERSECTION OF ROAD 54, TURN RIGHT INTO ROAD 54, CONTINUE WITH ROAD 54 UNTIL IT BECOMES ROAD 41, FOLLOW ROAD 41 UNTIL IT BECOMES ROAD 37, FOLLOW THIS ROAD TO THE JUNCTION OF ROAD 1, TURN RIGHT INTO ROAD 1 AND FOLLOW THIS ROAD UNTIL YOU REACH VOLKSRUST.

PROCEED INTO VOLKSRUST ALONG LAINGSNEK ROAD, TURN LEFT INTO JOUBERT STREET, RIGHT INTO DAN PIENAAR STREET WHICH THEN BECOMES PROVINCIAL ROAD 4 (R23) CONTINUE ALONG PAST PERDEKOP THROUGH MAGISTERIAL DISTRICT OF STANDERTON AND PROCEED INTO STANDERTON ALONG BOTHA STREET, LEFT ALONG HANDEL STREET, RIGHT INTO VRY STREET, RIGHT INTO BURGER STREET TO THE BUS TERMINUS CONTINUE FROM THE BUS TERMINUS ALONG BURGER STREET, TURN RIGHT INTO LOMARD STREET, LEFT INTO PROVINCIAL MAIN ROAD NUMBER 4 (R23) AND PROCEED ALONG THROUGH THE MAGISTERIAL DISTRICTS OF GREYLINGSTAD AND BALFOUR TO THE JUNCTION WITH THE N8. PROCEED INTO THE MAGISTERIAL DISTRICT OF HEIDELBERG ALONG ROAD R103 JOIN SCHOEMAN STREET, TURN LEFT AND PROCEED ALONG VOORTREKKER STREET TO THE HEIDELBERG BUS TERMINUS. FROM THE TERMINUS PROCEED ALONG VOORTREKKER STREET TO VILJOEN STREET, TURN LEFT AND PROCEED TO POORT ROAD, TURN LEFT AND PROCEED ALONG TO THE NIGEL ROAD R51, TURN RIGHT AND PROCEED ALONG TO THE N8 OFF RAMP, TURN LEFT AND JOIN THE N3.

PROCEED ALONG THE N3 TO THE JUNCTION WITH VEREENIGING ROAD IN THE MAGISTERIAL DISTRICT OF ALBERTON, TURN LEFT AND PROCEED ALONG VEREENIGING ROAD, TURN RIGHT INTO COMBRINK STREET PROCEED TO PUTCO BUS STATION. RETURN VIA THE SAME ROUTE TO VEREENIGING ROAD, TURN LEFT AND PROCEED TO HEIDELBERG ROAD (R103), TURN LEFT AND PROCEED ALONG VOORTREKKER ROAD, RE-JOIN HEIDELBERG ROAD (R103) AND PROCEED ALONG TO VICKERS ROAD IN THE MAGISTERIAL DISTRICT OF JOHANNESBURG AND TURN RIGHT, PROCEED ALONG AND JOIN RUVEN ROAD AND PROCEED TO JUNCTION WITH MAIN REEF ROAD, TURN RIGHT AND PROCEED TO PLANTASIE ROAD, TURN RIGHT AND PROCEED TO SANDBERG ROAD, TURN RIGHT AND PROCEED TO DENVER HOSTEL. FROM DENVER HOSTEL PROCEED ALONG SANDBERG ROAD TO KRUGER STREET AND TURN RIGHT PROCEED TO MAIN REEF ROAD, TURN LEFT AND PROCEED TO WOLHUTER STREET, TURN LEFT AND PROCEED TO WOLHUTER MEN'S HOSTEL.

PROCEED ALONG WOLHUTER STREET TURN RIGHT AND JOIN CITY AND SUBURBAN ROAD, TURN LEFT INTO DURBAN STREET, TURN RIGHT INTO END STREET AND JOIN SIEMERT ROAD PROCEED TO MOSELY, TURN LEFT, PROCEED TO END STREET, TURN RIGHT, TURN LEFT INTO JEPPE STREET, LEFT INTO SIMMONDS STREET, RIGHT INTO TROMP STREET, LEFT INTO BOOYSENS JOIN KIMBERLEY ROAD (R29), TURN RIGHT INTO POTCHEFSTROOM ROAD AND PROCEED TO PUTCO BUS STATION AT BARAGWANATH HOSPITAL.

FROM BARAGWANATH HOSPITAL TERMINAL POINT WHICH IS SITUATED IN THE MAGISTERIAL DISTRICT OF JOHANNESBURG, TURN LEFT AND CONTINUE ALONG THE OLD POTCHEFSTROOM ROAD TO ITS JUNCTION WITH ROODEPOORT ROAD, AT THIS JUNCTION TURN RIGHT AND CONTINUE ALONG ROODEPOORT ROAD BEARING LEFT INTO IKWEYI DRIVE, CONTINUE ALONG IKWEYI DRIVE WHICH BECOMES DOBSONVILLE ROAD, CONTINUE ALONG DOBSONVILLE ROAD TO ITS JUNCTION WITH MAIN REEF ROAD (R41) AT THIS JUNCTION TURN LEFT AND CONTINUE ALONG MAIN REEF ROAD (R41) WHICH BECOMES RANDFONTEIN ROAD, CONTINUE ALONG RANDFONTEIN ROAD TURNING RIGHT INTO THE TERMINAL POINT SITUATED IN FRONT OF ROBINSONS EATING HOUSE, IN RANDFONTEIN WHICH IS SITUATED IN THE MAGISTERIAL DISTRICT OF RANDFONTEIN.

THE RETURN JOURNEY WILL BE UNDERTAKEN IN THE REVERSE DIRECTION OF THE FORWARD JOURNEY.

ALTERNATIVELY ROUTES TO BE PRESCRIBED BY THE RELEVANT LOCAL AUTHORITY.

RESTRICTION

ON THE FORWARD JOURNEY TO BARAGWANATH HOSPITAL AND RANDFONTEIN NO PASSENGERS WILL BE PICKED UP IN THE MAGISTERIAL DISTRICT OF ALBERTON AND/OR AT LERATONG HOSPITAL. ON THE RETURN JOURNEY FROM RANDFONTEIN AND BARAGWANATH HOSPITAL NO PASSENGERS WILL BE SET DOWN AT LERATONG HOSPITAL OR IN THE MAGISTERIAL DISTRICT OF ALBERTON.

ROUTE 6

PASSENGERS AND THEIR PERSONAL EFFECTS:

FROM: EZAKHENI TO BARAGWANATH HOSPITAL / RANDFONTEIN AND RETURN

ROUTE DESCRIPTION

FROM THE EZAKHENI SECTION D TERMINAL POINT SITUATED ON AN UNNAMED ROAD IN EZAKHENI TOWNSHIP CONTINUE ALONG THIS UNNAMED ROAD TO ITS JUNCTION WITH UNNAMED ROAD, AT THIS JUNCTION TURN LEFT AND CONTINUE ALONG THIS UNNAMED ROAD TO ITS JUNCTION WITH AN UNNAMED ROAD, AT THIS JUNCTION TURN RIGHT AND CONTINUE ALONG THIS UNNAMED ROAD WHICH ON LEAVING EZAKHENI TOWNSHIP BECOMES ROAD 538, CONTINUE ALONG ROAD 538 TO ITS JUNCTION WITH ROAD 32, AT THIS JUNCTION TURN LEFT AND CONTINUE ALONG ROAD32 TO ITS JUNCTION WITH ROAD 1 AT THIS JUNCTION TURN LEFT AND CONTINUE ALONG ROAD1 WHICH BECOMES NEWCASTLE ROAD, CONTINUE ALONG NEWCASTLE ROAD TO ITS JUNCTION WITH WILLIS ROAD AT THIS JUNCTION TURN LEFT AND CONTINUE ALONG WILLIS ROAD TO ITS JUNCTION WITH ILLING ROAD AT THIS JUNCTION TURN RIGHT AND CONTINUE ALONG ILLING ROAD TO ITS JUNCTION WITH ALFRED STREET, AT THIS JUNCTION TURN RIGHT AND CONTINUE ALONG ALFRED STREET TO ITS JUNCTION WITH CROWSHAW STREET, AT THIS JUNCTION TURN LEFT AND CONTINUE ALONG CROWSHAW STREET WHICH BECOMES LVELL STREET, CONTINUE ALONG LVELL STREET TO ITS JUNCTION WITH ALEXANDRA STREET, AT THIS JUNCTION TURN LEFT AND CONTINUE ALONG ALEXANDRA STREET TO THE ALEXANDRA STREET TERMINAL POINT. FROM THE TERMINAL POINT RETURN ALONG ALEXANDRA STREET TO ITS JUNCTION WITH LVELL STREET, AT THIS JUNCTION TURN LEFT AND CONTINUE ALONG LVELL STREET TO ITS JUNCTION WITH KING STREET, AT THIS JUNCTION TURN RIGHT AND CONTINUE ALONG KING STREET WHICH BECOMES POORT ROAD, CONTINUE ALONG POORT ROAD, WHICH BECOMES HARRISMITH ROAD (R103), CONTINUE ALONG HARRISMITH ROAD (R103) TO ITS JUNCTION



transport

Department:
Transport
Province of KwaZulu-Natal

GAZETTE

LGKZNG43-2020-FEB

REGION: ALL

WITH KING STREET, AT THIS JUNCTION TURN RIGHT AND CONTINUE ALONG KING STREET WHICH BECOMES POORT ROAD, CONTINUE ALONG POORT ROAD, WHICH BECOMES HARRISMITH ROAD (R103) CONTINUE ALONG HARRISMITH ROAD (R103) TO ITS JUNCTION WITH THE N3, AT THIS JUNCTION BEAR LEFT AND CONTINUE ALONG THE N8 BEARING LEFT INTO MCKECHNIE STREET HARRISMITH (MAGISTERIAL DISTRICT OF HARRISMITH) POINT. FROM THE HARRISMITH TERMINAL POINT RETURN ALONG MCKECHNIE STREET BEARING LEFT INTO THE N8, CONTINUE ALONG THE N3 TO ITS JUNCTION WITH R103 AT THE BALFOUR INTERCHANGE, AT THIS JUNCTION BEAR LEFT AND CONTINUE ALONG THE R03 TO ITS JUNCTION WITH THE R23 AT THIS JUNCTION TURN LEFT AND CONTINUE ALONG THE R03 TO ITS JUNCTION WITH THE N3 AT THE OLD BARN INTERCHANGE AT THIS JUNCTION BEAR RIGHT ONTO THE N3 AND CONTINUE ALONG THE N3 TO ITS JUNCTION WITH THE M2, AT THIS JUNCTION BEAR LEFT AND CONTINUE ALONG THE M2 TO ITS JUNCTION WITH BENROSE GLIDE OFF, AT THIS JUNCTION BEAR LEFT AND CONTINUE ALONG THE BENROSE GLIDE OFF TO ITS JUNCTION WITH RUVEN ROAD, AT THIS JUNCTION TURN RIGHT AND CONTINUE ALONG RUVEN ROAD TO ITS JUNCTION WITH THE MAIN REEF ROAD, AT THIS JUNCTION TURN LEFT AND CONTINUE ALONG MAIN REEF ROAD TO ITS JUNCTION WITH WOLHUTER STREET, AT THIS JUNCTION BEAR LEFT AND CONTINUE ALONG WOLHUTER STREET TO ITS JUNCTION WITH END STREET, AT THIS JUNCTION TURN RIGHT AND CONTINUE ALONG END STREET, TO ITS JUNCTION WITH SIEMERT ROAD, AT THIS JUNCTION BEAR RIGHT AND CONTINUE ALONG SIEMERT ROAD TO ITS JUNCTION WITH MOSELEY STREET, AT THIS JUNCTION TURN LEFT AND CONTINUE ALONG MOSELEY STREET TO ITS JUNCTION WITH END STREET AT THIS JUNCTION TURN RIGHT AND CONTINUE ALONG END STREET TO ITS JUNCTION WITH JEPPE STREET, AT THIS JUNCTION TURN LEFT AND CONTINUE ALONG JEPPE STREET TO ITS JUNCTION WITH WANDERERS STREET AT THIS JUNCTION TURN RIGHT AND CONTINUE ALONG WANDERERS STREET TO ITS JUNCTION WITH SMIT STREET, AT THIS JUNCTION TURN RIGHT AND CONTINUE ALONG SMIT STREET TO ITS JUNCTION WITH KLEIN STREET, AT THIS JUNCTION TURN RIGHT AND CONTINUE ALONG KLEIN STREET TURNING LEFT INTO THE NOORD STREET TERMINAL POINT. FROM THE NOORD STREET TERMINAL POINT CONTINUE THROUGH THE TERMINAL TO ITS JUNCTION WITH TWIST STREET BUS LANE, AT THIS JUNCTION TURN LEFT AND CONTINUE ALONG THE TWIST STREET BUS LANE TO ITS JUNCTION WITH WOLMARANS STREET, AT THIS JUNCTION TURN LEFT AND CONTINUE ALONG WOLMARANS STREET (WHICH BECOMES VILJOEN STREET) CONTINUE ALONG VILJOEN STREET (WHICH BECOMES SMIT STREET) CONTINUE ALONG SMIT STREET TO ITS JUNCTION WITH M1 AT THIS JUNCTION TURN RIGHT AND BEAR LEFT ONTO THE M1 AND CONTINUE ALONG THE M1 TO ITS JUNCTION WITH THE SOWETO GLIDE OFF, AT THIS JUNCTION BEAR LEFT AND CONTINUE ALONG THE SOWETO GLIDE OFF TO ITS JUNCTION WITH THE OLD POTCHEFSTROOM ROAD, AT THIS JUNCTION TURN RIGHT AND CONTINUE ALONG THE OLD POTCHEFSTROOM ROAD TO THE BARAGWANATH HOSPITAL TERMINAL POINT SITUATED IN SOWETO TOWNSHIP IN THE MAGISTERIAL DISTRICT OF JOHANNESBURG.

RETURN JOURNEY

FROM THE BARAGWANATH HOSPITAL TERMINAL POINT IN SOWETO TOWNSHIP JOHANNESBURG, CONTINUE ALONG THE OLD POTCHEFSTROOM ROAD TO ITS JUNCTION WITH THE M1, AT THIS JUNCTION TURN LEFT AND CONTINUE ALONG THE M1 TO ITS JUNCTION WITH THE BRAAMFONTEIN GLIDE OFF, AT THIS JUNCTION BEAR LEFT AND CONTINUE ALONG WITH THE BRAAMFONTEIN GLIDE OFF TO ITS JUNCTION WITH SMIT STREET, AT THIS JUNCTION TURN LEFT AND CONTINUE ALONG SMIT STREET TO ITS JUNCTION WITH KLEIN STREET AT THIS JUNCTION TURN RIGHT AND CONTINUE ALONG KLEIN STREET BEARING LEFT INTO THE NOORD STREET TERMINAL POINT, FROM THE NOORD STREET TERMINAL POINT CONTINUE THROUGH THE TERMINAL POINT TO ITS JUNCTION WITH TWIST STREET BUS LANE AT THIS JUNCTION TURN RIGHT AND CONTINUE ALONG TWIST STREET BUS LANE TO ITS JUNCTION WITH PLEIN STREET, AT THIS JUNCTION TURN RIGHT AND CONTINUE ALONG PLEIN STREET TO ITS JUNCTION WITH EDITH CAVELL STREET, AT THIS JUNCTION TURN LEFT AND CONTINUE ALONG EDITH CAVELL STREET TO ITS JUNCTION WITH BREE STREET, AT THIS JUNCTION TURN LEFT AND CONTINUE ALONG BREE STREET TO ITS JUNCTION WITH END STREET, AT THIS JUNCTION TURN LEFT AND CONTINUE ALONG END STREET TO ITS JUNCTION WITH ROCKEY STREET AT THIS JUNCTION TURN RIGHT AND CONTINUE ALONG ROCKEY STREET TO ITS JUNCTION WITH VAN BEEK STREET, AT THIS JUNCTION TURN RIGHT AND CONTINUE ALONG VAN BEEK STREET TO ITS JUNCTION WITH BEACON ROAD, AT THIS JUNCTION TURN LEFT AND CONTINUE ALONG BEACON ROAD TO ITS JUNCTION WITH PAGE AND SHORE STREET, AT THIS JUNCTION TURN RIGHT AND CONTINUE ALONG PAGE STREET TO ITS JUNCTION WITH MARKET STREET, AT THIS JUNCTION TURN LEFT AND CONTINUE ALONG MARKET STREET TO ITS JUNCTION WITH BETTY STREET, AT THIS JUNCTION TURN RIGHT AND CONTINUE ALONG BETTY STREET TO ITS JUNCTION WITH WOLHUTER STREET, AT THIS JUNCTION BEAR LEFT INTO MAIN REEF ROAD AND CONTINUE ALONG MAIN REEF ROAD TO ITS JUNCTION WITH M2, AT THIS JUNCTION TURN RIGHT AND CONTINUE ALONG THE M2 TO ITS JUNCTION WITH THE N3 TO ITS JUNCTION WITH R554, AT THIS JUNCTION TURN LEFT AND CONTINUE ALONG THE R554 TO ITS JUNCTION WITH R103, AT THIS JUNCTION TURN RIGHT AND CONTINUE ALONG THE R103, FROM THIS POINT THE RETURN JOURNEY WILL BE UNDERTAKEN IN THE REVERSE DIRECTION OF THE FORWARD JOURNEY. ALTERNATIVELY ROUTES TO BE PRESCRIBED BY THE RELEVANT LOCAL AUTHORITY.

SUBJECT TO THE CONDITION:

A. THAT PASSENGERS SHALL ONLY BE PICKED UP AND SET DOWN ACCORDING TO THE TIMETABLE AND

B. THAT THIS TRANSPORTATION SHALL ONLY BE CONDUCTED BY MEANS OF A SINGLE DECKER BUS WITH A SEATING CAPACITY OF NOT LESS THAN 60 (SIXTY) PASSENGERS.

ROUTE: 6(A)

PASSENGERS AND THEIR PERSONAL EFFECTS:

ROUTE: EZAKHENI TO BARAGWANATH / RANDFONTEIN AND RETURN

ROUTE DESCRIPTION

FROM THE EZAKHENI SECTION D TERMINAL POINT SITUATED ON AN UNNAMED ROAD IN EZAKHENI TOWNSHIP CONTINUE ALONG THIS UNNAMED ROAD TO ITS JUNCTION WITH AN UNNAMED ROAD, AT THIS JUNCTION TURN LEFT AND CONTINUE ALONG THIS UNNAMED ROAD TO ITS JUNCTION WITH UNNAMED ROAD, AT THIS JUNCTION TURN RIGHT AND CONTINUE ALONG THIS UNNAMED ROAD, AT THIS JUNCTION TURN RIGHT AND CONTINUE ALONG THIS UNNAMED ROAD WHICH ON LEAVING EZAKHENI TOWNSHIP BECOMES ROAD 538, CONTINUE ALONG ROAD 538 TO ITS JUNCTION WITH ROAD 32, AT THIS JUNCTION TURN LEFT AND CONTINUE ALONG ROAD 1 TO ITS JUNCTION WITH ROAD 1, AT THIS JUNCTION TURN LEFT AND CONTINUE ALONG ROAD 1 WHICH BECOMES NEWCASTLE ROAD, CONTINUE ALONG NEWCASTLE ROAD TO ITS JUNCTION WITH WILLIS ROAD, AT THIS JUNCTION TURN LEFT AND CONTINUE ALONG WILLIS ROAD TO ITS JUNCTION WITH ILLING ROAD, AT THIS JUNCTION TURN RIGHT AND CONTINUE ALONG ILLING ROAD TO ITS JUNCTION WITH ALFRED STREET, AT THIS JUNCTION TURN RIGHT AND CONTINUE ALONG ALFRED STREET TO ITS JUNCTION WITH CROWSHAW STREET, AT THIS JUNCTION TURN LEFT AND CONTINUE ALONG CROWSHAW STREET WHICH BECOMES LVELL STREET, CONTINUE ALONG LVELL STREET TO ITS JUNCTION WITH ALEXANDRA STREET, AT THIS JUNCTION TURN LEFT AND CONTINUE ALONG ALEXANDRA STREET TO THE ALEXANDRA STREET TERMINAL POINT, FROM THE TERMINAL POINT RETURN ALONG ALEXANDRA STREET TO ITS JUNCTION WITH LVELL STREET, AT THIS JUNCTION TURN LEFT AND CONTINUE ALONG LVELL STREET TO ITS JUNCTION WITH KING STREET, AT THIS JUNCTION TURN RIGHT AND CONTINUE ALONG KING STREET WHICH BECOMES POORT ROAD, CONTINUE ALONG POORT ROAD, WHICH BECOMES HARRISMITH ROAD (R103), CONTINUE ALONG HARRISMITH ROAD (R103) TO ITS JUNCTION WITH THE N3, AT THIS JUNCTION BEAR LEFT AND CONTINUE ALONG THE N8 BEARING LEFT INTO MCKECHNIE STREET HARRISMITH (MAGISTERIAL DISTRICT OF HARRISMITH), CONTINUE ALONG MCKECHNIE STREET BEARING LEFT INTO THE HARRISMITH TERMINAL POINT, FROM THE HARRISMITH POINT RETURN ALONG MCKECHNIE STREET BEARING LEFT INTO THE N8, CONTINUE ALONG THE N3 TO ITS JUNCTION WITH THE R103 AT THE BALFOUR INTERCHANGE, AT THIS JUNCTION BEAR LEFT AND CONTINUE ALONG THE R103 TO ITS JUNCTION WITH THE R23, AT THIS JUNCTION TURN LEFT AND CONTINUE ALONG THE R03 TO ITS JUNCTION WITH THE N3 AT THE OLD BARN INTERCHANGE, AT THIS JUNCTION BEAR RIGHT ONTO THE N8 AND CONTINUE ALONG THE N3 TO ITS JUNCTION WITH THE M2, AT THIS JUNCTION BEAR LEFT AND CONTINUE ALONG THE M2 TO ITS JUNCTION WITH THE BENROSE GLIDE OFF, AT THIS JUNCTION BEAR LEFT AND CONTINUE ALONG THE BENROSE GLIDE OFF TO ITS JUNCTION WITH RUVEN ROAD, AT THIS JUNCTION TURN RIGHT AND CONTINUE ALONG RUVEN ROAD TO ITS JUNCTION WITH THE MAIN REEF ROAD, AT THIS JUNCTION TURN LEFT AND CONTINUE ALONG MAIN REEF ROAD TO ITS JUNCTION WITH WOLHUTER STREET, AT THIS JUNCTION BEAR LEFT AND CONTINUE ALONG WOLHUTER STREET TO ITS JUNCTION WITH END STREET, AT THIS JUNCTION TURN RIGHT AND CONTINUE ALONG END STREET TO ITS JUNCTION WITH SIEMERT ROAD, AT THIS JUNCTION BEAR LEFT AND CONTINUE ALONG SIEMERT ROAD TO ITS JUNCTION WITH MOSELEY STREET, AT THIS JUNCTION TURN LEFT AND CONTINUE ALONG MOSELEY STREET TO ITS JUNCTION WITH END STREET, AT THIS JUNCTION TURN RIGHT AND CONTINUE ALONG END STREET TO ITS JUNCTION WITH JEPPE STREET, AT THIS JUNCTION TURN LEFT AND CONTINUE ALONG JEPPE STREET TO ITS JUNCTION WITH WANDERERS STREET WITH SMIT STREET, AT THIS JUNCTION TURN RIGHT AND CONTINUE ALONG SMIT STREET TO ITS JUNCTION WITH KLEIN STREET, AT THIS JUNCTION TURN RIGHT AND CONTINUE ALONG KLEIN STREET TURNING LEFT INTO THE NOORD STREET TERMINAL POINT, FROM THE NOORD STREET TERMINAL POINT CONTINUE THROUGH THE TERMINAL TO ITS JUNCTION WITH TWIST STREET BUS LANE, AT THIS JUNCTION TURN LEFT AND CONTINUE ALONG THE TWIST STREET BUS LANE TO ITS JUNCTION WITH WOLMARANS STREET, AT THIS JUNCTION TURN LEFT AND CONTINUE ALONG WOLMARANS STREET (WHICH BECOMES VILJOEN STREET) CONTINUE ALONG VILJOEN STREET (WHICH BECOMES SMIT STREET), CONTINUE ALONG SMIT STREET TO ITS JUNCTION WITH THE M1 AT THIS JUNCTION TURN RIGHT AND BEAR LEFT ONTO THE M1 AND CONTINUE ALONG THE M1 TO ITS JUNCTION WITH THE SOWETO GLIDE OFF, AT THIS JUNCTION BEAR LEFT AND CONTINUE ALONG THE SOWETO GLIDE OFF TO ITS JUNCTION WITH THE OLD POTCHEFSTROOM ROAD, AT THIS JUNCTION TURN RIGHT AND CONTINUE ALONG THE OLD POTCHEFSTROOM ROAD TO THE BARAGWANATH HOSPITAL TERMINAL POINT SITUATED IN SOWETO TOWNSHIP, JOHANNESBURG IN THE MAGISTERIAL DISTRICT OF JOHANNESBURG. FROM THE BARAGWANATH HOSPITAL TERMINAL POINT WHICH IS SITUATED IN THE MAGISTERIAL DISTRICT OF JOHANNESBURG TURN LEFT AND CONTINUE ALONG THE OLD POTCHEFSTROOM ROAD TO ITS JUNCTION WITH ROODEPOORT ROAD, AT THIS JUNCTION TURN RIGHT AND CONTINUE ALONG ROODEPOORT ROAD BEARING LEFT INTO LKWEZI DRIVE, CONTINUE ALONG LKWEZI DRIVE WHICH BECOMES DOBSONVILLE ROAD, CONTINUE ALONG DOBSONVILLE ROAD TO ITS JUNCTION WITH MAIN REEF ROAD (R41) AT THIS JUNCTION TURN LEFT AND CONTINUE ALONG MAIN REEF ROAD (R41) WHICH BECOMES RANDFONTEIN ROAD,



transport

Department:
Transport
Province of KwaZulu-Natal

GAZETTE

LGKZNG43-2020-FEB

REGION: ALL

CONTINUE ALONG RANDFONTEIN ROAD TURNING RIGHT INTO THE TERMINAL POINT SITUATED IN FRONT OF ROBINSONS EATING HOUSE, IN RANDFONTEIN WHICH IS SITUATED IN THE MAGISTERIAL DISTRICT OF RANDFONTEIN .
ALTERNATIVELY ROUTES TO BE PRESCRIBED BY THE RELEVANT LOCAL AUTHORITY.
SUBJECT TO THE CONDITION THAT NO INTERMEDIATE PASSENGERS BE PICKED UP OR SET DOWN BETWEEN BARAGWANATH AND LERATONG HOSPITAL ON BOTH THE FORWARD AND RETURN JOURNEY. BOTH POINTS INCLUSIVE
RETURN JOURNEY

FROM THE TERMINAL POINT SITUATED IN FRONT OF ROBINSONS EATING HOUSE IN RANDFONTEIN WHICH IS SITUATED IN THE MAGISTERIAL DISTRICT OF RANDFONTEIN TURN LEFT INTO RANDFONTEIN ROAD AND CONTINUE ALONG RANDFONTEIN ROAD WHICH BECOMES MAIN REEF ROAD (R41) CONTINUE ALONG MAIN REEF ROAD TO ITS JUNCTION WITH DOBSONVILLE ROAD, AT THIS JUNCTION TURN RIGHT AND CONTINUE ALONG DOBSONVILLE ROAD, BEARING LEFT INTO IKWEZI DRIVE, CONTINUE ALONG IKWEZI DRIVE WHICH BECOMES ROODEPOORT ROAD, CONTINUE ALONG ROODEPOORT ROAD TO ITS JUNCTION WITH THE OLD POTCHEFSTROOM ROAD AT THIS JUNCTION TURN LEFT AND CONTINUE ALONG THE OLD POTCHEFSTROOM ROAD BEARING LEFT INTO THE BARAGWANATH HOSPITAL TERMINAL POINT, SITUATED IN SOWETO TOWNSHIP, JOHANNESBURG IN THE MAGISTERIAL DISTRICT OF JOHANNESBURG, FROM THE BARAGWANATH HOSPITAL TERMINAL POINT WHICH IS SITUATED IN THE MAGISTERIAL DISTRICT OF JOHANNESBURG, TURN RIGHT AND CONTINUE ALONG THE OLD POTCHEFSTROOM ROAD TO ITS JUNCTION WITH THE M1, AT THIS JUNCTION TURN LEFT AND CONTINUE ALONG THE M1 TO ITS JUNCTION WITH THE BRAAMFONTEIN GLIDE OFF, AT THIS JUNCTION BEAR LEFT AND CONTINUE ALONG THE BRAAMFONTEIN GLIDE OFF TO ITS JUNCTION WITH SMIT STREET, AT THIS JUNCTION TURN LEFT AND CONTINUE ALONG SMIT STREET TO ITS JUNCTION WITH KLEIN STREET, AT THIS JUNCTION TURN RIGHT AND CONTINUE ALONG KLEIN STREET TERMINAL POINT CONTINUE THROUGH THE TERMINAL POINT TO ITS JUNCTION WITH THE TWIST STREET BUS LANE AT THIS JUNCTION TURN RIGHT AND CONTINUE ALONG TWIST STREET BUS LANE TO ITS JUNCTION WITH PLEIN STREET, TO ITS JUNCTION WITH EDITH CAVELL STREET, AT THIS JUNCTION TURN LEFT AND CONTINUE ALONG EDITH CAVELL STREET TO ITS JUNCTION WITH BREE STREET, AT THIS JUNCTION TURN LEFT AND CONTINUE ALONG BREE STREET TO ITS JUNCTION WITH END STREET, AT THIS JUNCTION TURN LEFT AND CONTINUE ALONG END STREET TO ITS JUNCTION WITH ROCKEY STREET, AT THIS JUNCTION TURN RIGHT AND CONTINUE ALONG ROCKEY STREET TO ITS JUNCTION WITH VAN BEEK STREET, AT THIS JUNCTION TURN RIGHT AND CONTINUE ALONG VAN BEEK STREET TO ITS JUNCTION WITH BEACON ROAD, AT THIS JUNCTION TURN LEFT AND CONTINUE ALONG BEACON ROAD TO ITS JUNCTION WITH PAGE AND SHORE STREET, AT THIS JUNCTION TURN RIGHT AND CONTINUE ALONG PAGE STREET TO ITS JUNCTION WITH MARKET STREET, AT THIS JUNCTION TURN LEFT AND CONTINUE ALONG MARKET STREET TO ITS JUNCTION WITH BETTY STREET, AT THIS JUNCTION TURN RIGHT AND CONTINUE ALONG BETTY STREET TO ITS JUNCTION WITH WOLHUTER STREET, AT THIS JUNCTION BEAR LEFT INTO MAIN REEF ROAD AND CONTINUE ALONG MAIN ROAD TO ITS JUNCTION WITH M2, AT THIS JUNCTION TURN RIGHT AND CONTINUE ALONG THE M2 TO ITS JUNCTION WITH THE N3 GLIDE OFF, AT THIS JUNCTION BEAR LEFT ONTO THE N8 AND CONTINUE ALONG THE N3 TO ITS JUNCTION WITH THE R103 AT THE OLD BARN INTERCHANGE, AT THIS JUNCTION TURN LEFT AND CONTINUE ALONG THE R103, TO ITS JUNCTION WITH ROAD 23, AT THIS JUNCTION WITH THE N3 AT THE BALFOUR INTERCHANGE, AT THIS JUNCTION BEAR RIGHT AND CONTINUE ALONG THE N3 TO ITS JUNCTION WITH MCKECHNIE STREET HARRISMITH (MAGISTERIAL DISTRICT OF HARRISMITH) AT THIS JUNCTION TURN RIGHT AND CONTINUE ALONG MCKECHNIE STREET BEARING LEFT INTO THE HARRISMITH TERMINAL POINT, FROM THE HARRISMITH TERMINAL POINT RETURN ALONG MCKECHNIE STREET AND BEAR LEFT ONTO THE N3 CONTINUE ALONG THE N3 TO ITS JUNCTION WITH R103 AT THIS JUNCTION BEAR LEFT AND CONTINUE ALONG THE R103 WHICH BECOMES POORT ROAD, CONTINUE ALONG POORT ROAD WHICH BECOMES KING STREET CONTINUE ALONG KING STREET TO ITS JUNCTION WITH LVELL STREET AT THIS JUNCTION TURN LEFT AND CONTINUE ALONG LVELL STREET TO ITS JUNCTION WITH ALEXANDRA STREET AT THIS JUNCTION TURN RIGHT AND CONTINUE ALONG ALEXANDRA STREET TO THE ALEXANDRA STREET TERMINAL POINT, FROM THE ALEXANDRA STREET TERMINAL POINT RETURN ALONG ALEXANDRA STREET TO ITS JUNCTION WITH LVELL STREET, AT THIS JUNCTION TURN RIGHT AND CONTINUE ALONG LVELL STREET WHICH BECOMES CROWSHAW STREET, CONTINUE ALONG CROWSHAW STREET TO ITS JUNCTION WITH ALFRED STREET AT THIS JUNCTION TURN RIGHT AND CONTINUE ALONG ALFRED STREET TO ITS JUNCTION WITH ILLING ROAD, AT THIS JUNCTION TURN LEFT AND CONTINUE ALONG ILLING ROAD TO ITS JUNCTION WITH NEWCASTLE ROAD, AT THIS JUNCTION TURN LEFT AND CONTINUE ALONG WILLIS ROAD TO ITS JUNCTION WITH NEWCASTLE ROAD, AT THIS JUNCTION TURN RIGHT AND CONTINUE ALONG NEWCASTLE ROAD WHICH BECOMES ROAD1 CONTINUE ALONG ROAD 1 TO ITS JUNCTION WITH ROAD 32 AT THIS JUNCTION TURN RIGHT AND CONTINUE ALONG ROAD32 TO ITS JUNCTION WITH ROAD 538, AT THIS JUNCTION TURN RIGHT AND CONTINUE ALONG ROAD538 WHICH ON ENTERING EZAKHENI BECOMES AN UNNAMED ROAD CONTINUE ALONG THIS UNNAMED ROAD TO ITS JUNCTION WITH AN UNNAMED ROAD AT THIS JUNCTION TURN LEFT AND CONTINUE ALONG THIS UNNAMED ROAD TO ITS JUNCTION WITH AN UNNAMED ROAD TO THE TERMINAL POINT SITUATED ON AN UNNAMED ROAD IN SECTION D.

EZAKHENI TOWNSHIP (MAGISTERIAL DISTRICT OF KLIPPRIVER)

ALTERNATIVELY ROUTES TO BE PRESCRIBED BY THE RELEVANT LOCAL AUTHORITY.

SUBJECT TO THE CONDITION THAT NO INTERMEDIATE PASSENGERS BE PICKED UP OR SET DOWN BETWEEN BARAGWANATH AND LERATONG HOSPITAL ON BOTH THE FORWARD AND RETURN JOURNEY. BOTH POINTS INCLUSIVE
ROUTE 6(B)

PASSENGERS AND PERSONAL EFFECTS:

FROM: EZAKHENI TO BARAGWANATH HOSPITAL / RANDFONTEIN AND RETURN

ROUTE DESCRIPTION

FROM THE EZAKHENI SECTION D TERMINAL POINT SITUATED ON UNNAMED ROAD IN EZAKHENI TOWNSHIP CONTINUE ALONG THIS UNNAMED ROAD TO ITS JUNCTION WITH AN UNNAMED ROAD, AT THIS JUNCTION TURN LEFT AND CONTINUE ALONG THIS UNNAMED ROAD TO ITS JUNCTION WITH AN UNNAMED ROAD, AT THIS JUNCTION TURN RIGHT AND CONTINUE ALONG THIS UNNAMED ROAD WHICH ON LEAVING EZAKHENI TOWNSHIP BECOMES ROAD 538, CONTINUE ALONG ROAD 538 TO ITS JUNCTION WITH ROAD 32, AT THIS JUNCTION TURN LEFT AND CONTINUE ALONG ROAD32 TO ITS JUNCTION WITH ROAD 1 AT THIS JUNCTION TURN LEFT AND CONTINUE ALONG ROAD1 WHICH BECOMES NEWCASTLE ROAD, CONTINUE ALONG NEWCASTLE ROAD TO ITS JUNCTION WITH WILLIS ROAD, AT THIS JUNCTION TURN LEFT AND CONTINUE ALONG WILLIS ROAD TO ITS JUNCTION WITH ILLING ROAD, AT THIS JUNCTION TURN RIGHT AND CONTINUE ALONG ILLING ROAD TO ITS JUNCTION WITH ALFRED STREET AT THIS JUNCTION TURN RIGHT AND CONTINUE ALONG ALFRED STREET TO ITS JUNCTION WITH CROWSHAW STREET, AT THIS JUNCTION TURN LEFT AND CONTINUE ALONG CROWSHAW STREET WHICH BECOMES LVELL STREET, CONTINUE ALONG LVELL STREET TO ITS JUNCTION WITH ALEXANDRA STREET, AT THIS JUNCTION TURN LEFT AND CONTINUE ALONG ALEXANDRA STREET TO THE ALEXANDRA STREET TERMINAL POINT, FROM THE TERMINAL POINT RETURN ALONG ALEXANDRA STREET TO ITS JUNCTION WITH LVELL STREET, AT THIS JUNCTION TURN LEFT AND CONTINUE ALONG LVELL STREET TO ITS JUNCTION WITH KING STREET AT THIS JUNCTION TURN RIGHT AND CONTINUE ALONG KING STREET WHICH BECOMES POORT ROAD CONTINUE ALONG POORT ROAD, WHICH BECOMES HARRISMITH ROAD (R103), CONTINUE ALONG HARRISMITH ROAD (R103) TO ITS JUNCTION WITH THE N3, AT THIS JUNCTION BEAR LEFT AND CONTINUE ALONG THE N3 BEARING LEFT INTO MCKECHNIE STREET HARRISMITH (MAGISTERIAL DISTRICT OF HARRISMITH) CONTINUE ALONG L MCKECHNIE STREET BEARING LEFT INTO THE HARRISMITH TERMINAL POINT, FROM THE HARRISMITH TERMINAL POINT RETURN ALONG MCKECHNIE STREET BEARING LEFT INTO THE N3, CONTINUE ALONG THE N3 TO ITS JUNCTION WITH THE R103 AT THE BALFOUR INTERCHANGE.
AT THIS JUNCTION BEAR LEFT AND CONTINUE ALONG THE R103 TO ITS JUNCTION WITH THE R23, AT THIS JUNCTION TURN LEFT AND CONTINUE ALONG THE R103 TO ITS JUNCTION WITH THE N3 AT THE OLD BARN INTERCHANGE, AT THIS JUNCTION BEAR RIGHT ONTO THE N8 AND CONTINUE ALONG THE N3 TO ITS JUNCTION WITH THE M2, AT THIS JUNCTION BEAR LEFT AND CONTINUE ALONG THE M2 TO ITS JUNCTION WITH THE BENROSE GLIDE OFF, AT THIS JUNCTION BEAR LEFT AND CONTINUE ALONG THE BENROSE GLIDE OFF TO ITS JUNCTION WITH RUVEN ROAD, AT THIS JUNCTION TURN RIGHT AND CONTINUE ALONG RUVEN ROAD TO ITS JUNCTION WITH THE MAIN REEF ROAD, AT THIS JUNCTION TURN LEFT AND CONTINUE ALONG MAIN REEF ROAD TO ITS JUNCTION WITH WOLHUTER STREET, AT THIS JUNCTION BEAR LEFT AND CONTINUE ALONG WOLHUTER STREET TO ITS JUNCTION WITH END STREET, AT THIS JUNCTION TURN RIGHT AND CONTINUE ALONG END STREET TO ITS JUNCTION WITH SIEMERT ROAD, AT THIS JUNCTION BEAR RIGHT AND CONTINUE ALONG SIEMERT ROAD TO ITS JUNCTION WITH MOSELEY STREET, AT THIS JUNCTION TURN LEFT AND CONTINUE ALONG MOSELEY STREET TO ITS JUNCTION WITH END STREET, AT THIS JUNCTION TURN RIGHT AND CONTINUE ALONG END STREET TO ITS JUNCTION WITH JEPPE STREET, AT THIS JUNCTION TURN LEFT AND CONTINUE ALONG JEPPE STREET TO ITS JUNCTION WITH WANDERERS STREET, AT THIS JUNCTION TURN RIGHT AND CONTINUE ALONG WANDERERS STREET, TO ITS JUNCTION WITH SMIT STREET, AT THIS JUNCTION TURN RIGHT AND CONTINUE ALONG SMIT STREET TO ITS JUNCTION WITH KLEIN STREET, AT THIS JUNCTION TURN RIGHT AND CONTINUE ALONG KLEIN STREET TURNING LEFT INTO THE NOORD STREET TERMINAL POINT, FROM THE NOORD STREET TERMINAL POINT CONTINUE THROUGH THE TERMINAL TO ITS JUNCTION WITH THE TWIST STREET BUS LANE, AT THIS JUNCTION TURN LEFT AND CONTINUE ALONG THE TWIST STREET BUS LANE TO ITS JUNCTION WITH WOLMARANS STREET, AT THIS JUNCTION TURN LEFT CONTINUE ALONG WOLMARANS STREET (WHICH BECOMES VILJOEN STREET) CONTINUE ALONG VILJOEN STREET (WHICH BECOMES SMIT STREET) CONTINUE ALONG SMIT STREET TO ITS JUNCTION WITH THE M1 AT THIS JUNCTION TURN RIGHT AND BEAR LEFT ONTO THE M1 AND CONTINUE ALONG THE M1 TO ITS JUNCTION WITH THE SOWETO GLIDE OFF, AT THIS JUNCTION BEAR LEFT AND CONTINUE ALONG THE SOWETO GLIDE OFF, TO ITS JUNCTION WITH THE OLD POTCHEFSTROOM ROAD, AT THIS JUNCTION TURN RIGHT AND CONTINUE ALONG THE OLD POTCHEFSTROOM ROAD TO THE BARAGWANATH HOSPITAL TERMINAL POINT SITUATED IN SOWETO TOWNSHIP, JOHANNESBURG IN THE MAGISTERIAL DISTRICT OF JOHANNESBURG, FROM THE BARAGWANATH HOSPITAL TERMINAL POINT WHICH IS SITUATED IN THE MAGISTERIAL DISTRICT OF JOHANNESBURG TURN RIGHT AND CONTINUE ALONG THE OLD POTCHEFSTROOM ROAD TO ITS JUNCTION WITH RIFLE RAND ROAD, AT THIS JUNCTION TURN LEFT AND CONTINUE ALONG RIFLE RANGE ROAD AND CONTINUE ALONG



transport

Department:
Transport
Province of KwaZulu-Natal

GAZETTE

LGKZNG43-2020-FEB

REGION: ALL

BARAGWANATH ROAD TO ITS JUNCTION WITH MAIN REEF ROAD (R41) AT THIS JUNCTION TURN LEFT AND CONTINUE ALONG MAIN REEF ROAD (R41) WHICH BECOMES RANDFONTEIN ROAD, CONTINUE ALONG RANDFONTEIN ROAD TURNING RIGHT INTO THE TERMINAL POINT SITUATED IN FRONT OF ROBINSONS EATING HOUSE IN RANDFONTEIN WHICH IS SITUATED IN THE MAGISTERIAL DISTRICT OF RANDFONTEIN.

ALTERNATIVELY ROUTE TO BE PRESCRIBED BY THE RELEVANT AUTHORITY

SUBJECT TO THE CONDITION THAT NO INTERMEDIATE PASSENGERS BE PICKED UP OR SET DOWN BETWEEN BARAGWANATH AND LERATONG HOSPITAL ON BOTH FORWARD AND RETURN JOURNEY, BOTH POINTS INCLUSIVE.

RETURN JOURNEY

FROM THE TERMINAL POINT SITUATED IN FRONT OF ROBINSONS EATING HOUSE IN RANDFONTEIN WHICH IS SITUATED IN THE MAGISTERIAL DISTRICT OF RANDFONTEIN TURN LEFT INTO RANDFONTEIN ROAD AND CONTINUE ALONG RANDFONTEIN ROAD WHICH BECOMES MAIN REEF ROAD (R41) CONTINUE ALONG MAIN REEF ROAD TO ITS JUNCTION WITH BARAGWANATH ROAD AT THIS JUNCTION TURN RIGHT AND CONTINUE ALONG BARAGWANATH ROAD TO THE JUNCTION WITH RIFLE RANGE ROAD, AT THIS JUNCTION TURN RIGHT AND CONTINUE ALONG RIFLE RANGE ROAD TO ITS JUNCTION WITH THE OLD POTCHEFSTROOM ROAD AT THIS JUNCTION TURN RIGHT AND CONTINUE ALONG THE OLD POTCHEFSTROOM ROAD BEARING RIGHT INTO THE BARAGWANATH HOSPITAL TERMINAL POINT, SITUATED IN SOWETO TOWNSHIP, JOHANNESBURG IN THE MAGISTERIAL DISTRICT OF JOHANNESBURG, FROM THE BARAGWANATH HOSPITAL TERMINAL POINT WHICH IS SITUATED IN THE MAGISTERIAL DISTRICT OF JOHANNESBURG, TURN RIGHT AND CONTINUE ALONG THE OLD POTCHEFSTROOM ROAD TO ITS JUNCTION WITH THE M1, AT THIS JUNCTION TURN LEFT AND CONTINUE ALONG THE M1 TO ITS JUNCTION WITH THE BRAAMFONTEIN GLIDE OFF, AT THIS JUNCTION BEAR LEFT AND CONTINUE ALONG THE BRAAMFONTEIN GLIDE OFF TO ITS JUNCTION WITH SMIT STREET TO ITS JUNCTION WITH KLEIN STREET AT THIS JUNCTION TURN RIGHT AND CONTINUE ALONG KLEIN STREET BEARING LEFT INTO THE NOORD STREET TERMINAL POINT CONTINUE THROUGH THE TERMINAL POINT TO ITS JUNCTION WITH TWIST STREET BUS LANE, AT THIS JUNCTION TURN RIGHT AND CONTINUE ALONG TWIST STREET BUS LANE, TO ITS JUNCTION WITH PLEIN STREET, AT THIS JUNCTION TURN RIGHT AND CONTINUE ALONG PLEIN TO ITS JUNCTION WITH EDITH CAVELL STREET, AT THIS JUNCTION TURN LEFT AND CONTINUE ALONG EDITH CAVELL STREET TO ITS JUNCTION WITH BREE STREET, AT THIS JUNCTION TURN LEFT AND CONTINUE ALONG BREE STREET TO ITS JUNCTION WITH END STREET, AT THIS JUNCTION TURN LEFT AND CONTINUE ALONG END STREET TO ITS JUNCTION WITH ROCKEY STREET, AT THIS JUNCTION TURN RIGHT AND CONTINUE ALONG ROCKEY STREET TO ITS JUNCTION WITH VAN BEEK STREET, AT THIS JUNCTION TURN RIGHT AND CONTINUE ALONG VAN BEEK STREET TO ITS JUNCTION WITH BEACON ROAD, AT THIS JUNCTION TURN LEFT AND CONTINUE ALONG BEACON ROAD TO ITS JUNCTION WITH PAGE AND SHORE STREET, AT THIS JUNCTION TURN RIGHT AND CONTINUE ALONG PAGE STREET TO ITS JUNCTION WITH MARKET STREET, AT THIS JUNCTION TURN LEFT AND CONTINUE ALONG MARKET STREET TO ITS JUNCTION WITH BETTY STREET, AT THIS JUNCTION TURN RIGHT AND CONTINUE ALONG BETTY STREET TO ITS JUNCTION WITH WOLHUTER STREET, AT THIS JUNCTION BEAR LEFT INTO MAIN REEF ROAD AND CONTINUE ALONG MAIN REEF ROAD TO ITS JUNCTION WITH M2, AT THIS JUNCTION TURN RIGHT AND CONTINUE ALONG THE M2 TO ITS JUNCTION WITH THE N3 GLIDE OFF, AT THIS JUNCTION BEAR LEFT ONTO THE N3 AND CONTINUE ALONG THE N3 TO ITS JUNCTION WITH THE R103 AT THE OLD BARAGWANATH INTERCHANGE, AT THIS JUNCTION TURN LEFT AND CONTINUE ALONG THE R103 TO ITS JUNCTION WITH ROAD 23, AT THIS JUNCTION TURN RIGHT AND CONTINUE ALONG THE R103, TO ITS JUNCTION WITH THE N3 AT THE BALFOUR INTERCHANGE, AT THIS JUNCTION BEAR RIGHT AND CONTINUE ALONG THE N3 TO ITS JUNCTION WITH MCKECHNIE STREET HARRISMITH (MAGISTERIAL DISTRICT OF HARRISMITH), AT THIS JUNCTION TURN RIGHT AND CONTINUE ALONG MCKECHNIE STREET BEARING LEFT INTO THE HARRISMITH TERMINAL POINT, FROM THE HARRISMITH TERMINAL POINT RETURN ALONG MCKECHNIE STREET AND BEAR LEFT ONTO THE N3 CONTINUE ALONG THE N3 TO ITS JUNCTION WITH R103, AT THIS JUNCTION BEAR LEFT AND CONTINUE ALONG THE R103 WHICH BECOMES POORT ROAD CONTINUE ALONG POORT ROAD WHICH BECOMES KING STREET, CONTINUE ALONG KING STREET TO ITS JUNCTION WITH LYELL STREET AT THIS JUNCTION TURN LEFT AND CONTINUE ALONG LYELL STREET TO ITS JUNCTION WITH ALEXANDRA STREET, AT THIS JUNCTION TURN RIGHT AND CONTINUE ALONG ALEXANDRA STREET TO BALFOUR INTERCHANGE, AT THIS JUNCTION BEAR RIGHT AND CONTINUE ALONG THE N3 TO ITS JUNCTION WITH MCKECHNIE STREET HARRISMITH (MAGISTERIAL DISTRICT OF HARRISMITH) AT THIS JUNCTION TURN RIGHT AND CONTINUE ALONG MCKECHNIE STREET BEARING LEFT INTO THE HARRISMITH TERMINAL POINT, FROM THE HARRISMITH TERMINAL POINT RETURN ALONG MCKECHNIE STREET AND BEAR LEFT ONTO THE N3 CONTINUE ALONG THE N3 TO ITS JUNCTION WITH R103 AT THIS JUNCTION BEAR LEFT AND CONTINUE ALONG THE R103 WHICH BECOMES POORT ROAD CONTINUE ALONG POORT ROAD WHICH BECOMES KING STREET, CONTINUE ALONG KING STREET TO ITS JUNCTION WITH LYELL STREET, AT THIS JUNCTION TURN LEFT AND CONTINUE ALONG LYELL STREET TO ITS JUNCTION WITH ALEXANDRA STREET, AT THIS JUNCTION TURN RIGHT AND CONTINUE ALONG ALEXANDRA STREET TO THE ALEXANDRA STREET TERMINAL POINT FROM THE ALEXANDRA STREET TERMINAL POINT RETURN ALONG ALEXANDRA STREET TO ITS JUNCTION WITH LYELL STREET, AT THIS JUNCTION TURN RIGHT AND CONTINUE ALONG LYELL STREET WHICH BECOMES CROWSHAW STREET CONTINUE ALONG CROWSHAW STREET TO ITS JUNCTION WITH ALFRED STREET, AT THIS JUNCTION TURN RIGHT AND CONTINUE ALONG ALFRED STREET TO ITS JUNCTION WITH ILLING ROAD, AT THIS JUNCTION TURN LEFT AND CONTINUE ALONG ILLING ROAD TO ITS JUNCTION WITH WILLIS ROAD AT THIS JUNCTION TURN LEFT AND CONTINUE ALONG WILLIS ROAD TO ITS JUNCTION WITH NEWCASTLE ROAD, AT THIS JUNCTION TURN RIGHT AND CONTINUE ALONG NEWCASTLE ROAD WHICH BECOMES ROAD1 AND CONTINUE ALONG ROAD 1 TO ITS JUNCTION WITH ROAD 32, AT THIS JUNCTION TURN RIGHT AND CONTINUE ALONG ROAD32 TO ITS JUNCTION WITH ROAD 538, AT THIS JUNCTION TURN RIGHT AND CONTINUE ALONG ROAD538 WHICH ON ENTERING EZAKHENI BECOMES AN UNNAMED ROAD CONTINUE ALONG THIS UNNAMED ROAD TO ITS JUNCTION WITH AN UNNAMED ROAD, AT THIS JUNCTION TURN LEFT AND CONTINUE ALONG THIS UNNAMED ROAD TO ITS JUNCTION WITH AN UNNAMED ROAD, AT THIS JUNCTION TURN RIGHT AND CONTINUE ALONG THIS UNNAMED ROAD TO THE TERMINAL POINT SITUATED ON AN UNNAMED ROAD IN SECTION D EZAKHENI TOWNSHIP (MAGISTERIAL DISTRICT OF KLIPPRIVER).

ALTERNATIVELY ROUTES TO BE PRESCRIBED BY THE RELEVANT LOCAL AUTHORITY.
SUBJECT TO THE CONDITION THAT NO INTERMEDIATE PASSENGERS BE PICKED UP OR SET DOWN BETWEEN BARAGWANATH AND LERATONG HOSPITAL ON BOTH THE FORWARD AND RETURN JOURNEY. BOTH POINTS INCLUSIVE.



transport

Department:
Transport
Province of KwaZulu-Natal

GAZETTE

LGKZNG43-2020-FEB

REGION: ALL

1) Application Number: APP0103921	2) Gazette Number: LGKZNG43-2020-FEB
3) Applicant: EAGLE LINER TRANSPORT (PTY) LTD ID NO. 2016/417570/07 Association: NOT AVAILABLE	4) Applicant Address: PO BOX 4183 WILLOWTON PIETERMARITZBURG 3200 3200
5) Existing Licence Holder: LINEREAGLE CC LINEREAGLE CC ID NO. 9600030723	6) Existing Licence Holder Address: 231 ROYSTON ROAD PIETERMARITZBURG 3201 3201
7) Type of application: NORMAL TRANSFER AND CONVERSION	8) Operating Licence Number: 1289750
9) Vehicle Type: BUS	10) 1 X 69 (SEATED) + 0 (STANDING)
11) Region: UMGUNGUNDLOVU	
12.1	<p>KZPRERC2774588 - ANNEXURE A1 ROUTE THE CONVEYANCE OF PASSENGERS AND THEIR PERSONAL EFFECTS: FORWARD JOURNEY FROM THE CENTENARY ROAD TERMINAL POINT SITUATED IN CENTENARY ROAD DURBAN IN THE MAGISTERIAL DISTRICT OF DURBAN VIA PIETERMARITZBURG (MAGISTERIAL DISTRICT OF PIETERMARITZBURG) VIA HARRISMITH (MAGISTERIAL DISTRICT OF HARRISMITH), VIA BARAGWANATH HOSPITAL TERMINAL POINT SITUATED IN SOWETO TOWNSHIP JOHANNESBURG IN THE MAGISTERIAL DISTRICT OF JOHANNESBURG TO THE TERMINAL POINT SITUATED IN FRONT OF ROBINSONS EATING HOUSE IN RANDFONTEIN WHICH IS SITUATED IN THE MAGISTERIAL DISTRICT OF RANDFONTEIN.</p> <p>FROM THE CENTENARY ROAD TERMINAL POINT CONTINUE ALONG CENTENARY ROAD BEARING LEFT INTO MARKET ROAD CONTINUE ALONG MARKET ROAD TO ITS JUNCTION WITH LEOPOLD STREET AND CANNONGATE ROAD, AT THIS JUNCTION TURN RIGHT AND CONTINUE ALONG CANNONGATE ROAD BEARING RIGHT INTO THE WESTERN FREEWAY, AND CONTINUE ALONG THE WESTERN FREEWAY WHICH BECOMES THE N3 CONTINUE ALONG THE N3 TO ITS JUNCTION TO THE NEW GERMANY \ SARNIA OFF RAMP, AT THIS JUNCTION BEAR LEFT AND CONTINUE ALONG THE OFF RAMP TO ITS JUNCTION WITH STAPLETON ROAD AT THIS JUNCTION TURN RIGHT AND CONTINUE ALONG STAPLETON ROAD MAGISTERIAL DISTRICT OF PINETOWN) TO ITS JUNCTION WITH OLD MAIN ROAD, AT THIS JUNCTION TURN LEFT AND CONTINUE ALONG OLD MAIN ROAD TO ITS JUNCTION WITH RICHMOND ROAD, AT THIS JUNCTION BEAR LEFT AND CONTINUE ALONG RICHMOND ROAD TO ITS JUNCTION WITH R613 ON-RAMP AT THIS JUNCTION TURN RIGHT ONTO THE R613 ON-RAMP AND CONTINUE ONTO THE R613 TO ITS JUNCTION WITH N3 CONTINUE ALONG N3 TO ITS JUNCTION WITH THE ORTHMANN ROAD OFF RAMP (MAGISTERIAL DISTRICT OF PIETERMARITZBURG) AT THIS JUNCTION TURN LEFT AND CONTINUE ALONG THE ORTHMANN ROAD OFF RAMP TO ITS JUNCTION WITH ORTHMANN ROAD AT THIS JUNCTION TURN LEFT AND CONTINUE ALONG ORTHMANN ROAD TO ITS JUNCTION WITH ECHO ROAD AT THIS JUNCTION TURN RIGHT AND CONTINUE ALONG ECHO ROAD WHICH BECOMES EAST STREET CONTINUE ALONG EAST STREET TO ITS JUNCTION WITH PIETERMARITZ STREET AT THIS JUNCTION TURN LEFT AND CONTINUE ALONG PIETERMARITZBURG STREET TO ITS JUNCTION WITH COMMERCIAL ROAD AT THIS JUNCTION TURN LEFT AND CONTINUE ALONG COMMERCIAL ROAD TO ITS JUNCTION WITH LONGMARKET STREET AT THIS JUNCTION TURN LEFT AND CONTINUE ALONG LONGMARKET STREET TO ITS JUNCTION WITH BOSHOFF STREET AT THIS JUNCTION TURN LEFT AND CONTINUE ALONG BOSHOFF STREET WHICH BECOMES CHATTERTON ROAD CONTINUE ALONG CHATTERTON ROAD BEARING RIGHT AROUND THE TRAFFIC CIRCLE INTO TOWN BUSH ROAD, CONTINUE ALONG TOWN BUSH ROAD TO ITS JUNCTION WITH THE N3 ON RAMP AT THIS JUNCTION BEAR RIGHT AND CONTINUE ALONG THE N3 ON RAMP BEARING LEFT ONTO THE N3, CONTINUE ALONG THE N3 TO ITS JUNCTION WITH THE MOOI RIVER OFF RAMP (MAGISTERIAL DISTRICT OF LIONS RIVER) AT THIS JUNCTION TURN LEFT AND CONTINUE ALONG THE MOOI RIVER OFF RAMP TO ITS JUNCTION WITH THE MAIN MOOI RIVER \ GREYTOWN ROAD (R622), AT THIS JUNCTION TURN LEFT AND CONTINUE ALONG THE MAIN MOOI RIVER \ GREYTOWN ROAD (R622) TO ITS JUNCTION WITH THE MOOI RIVER \ HOWICK ROAD (R103) AT THIS JUNCTION TURN RIGHT AND CONTINUE ALONG THE MOOI RIVER \ HOWICK ROAD (R103) TURNING LEFT INTO THE MOOI RIVER HIGHWAY GARAGE. FROM THE MOOI RIVER HIGHWAY GARAGE TURN RIGHT INTO THE MOOI RIVER \ HOWICK ROAD (R103), AND CONTINUE ALONG THE MOOI RIVER \ HOWICK ROAD (R103) TO ITS JUNCTION WITH THE MAIN MOOI RIVER \ GREYTOWN ROAD (R622) AT THIS JUNCTION TURN LEFT AND CONTINUE ALONG THE MAIN MOOI RIVER \ GREYTOWN ROAD (R622) TO ITS JUNCTION WITH THE N3 ON RAMP AT THIS JUNCTION TURN LEFT AND CONTINUE ALONG THE N3 ON RAMP BEARING LEFT ONTO THE N3, CONTINUE ALONG THE N3 BEARING LEFT INTO MCKECHNIE STREET HARRISMITH (MAGISTERIAL DISTRICT OF HARRISMITH) CONTINUE ALONG MCKECHNIE STREET BEARING LEFT INTO THE HARRISMITH TERMINAL POINT. FROM THE HARRISMITH TERMINAL POINT RETURN ALONG MCKECHNIE STREET BEARING LEFT INTO THE N3, CONTINUE ALONG THE N3 TO ITS JUNCTION WITH THE R103 AT THE BALFOUR INTERCHANGE. AT THIS JUNCTION BEAR LEFT AND CONTINUE ALONG THE R103 TO ITS JUNCTION WITH THE R23, AT THIS JUNCTION TURN LEFT AND CONTINUE ALONG THE R103 TO ITS JUNCTION WITH THE N3 AT THE OLD BARN INTERCHANGE, AT THIS JUNCTION BEAR RIGHT ONTO THE N3 AND CONTINUE ALONG THE N3 TO ITS JUNCTION WITH THE M2 AT THIS JUNCTION BEAR LEFT AND CONTINUE ALONG THE M2 TO ITS JUNCTION WITH THE BENROSE GLIDE OFF, AT THIS JUNCTION BEAR LEFT AND CONTINUE ALONG THE BENROSE GLIDE OFF TO ITS JUNCTION WITH RUVEN ROAD, AT THIS JUNCTION TURN RIGHT AND CONTINUE ALONG RUVEN ROAD TO ITS JUNCTION WITH MAIN REEF ROAD AT THIS JUNCTION TURN LEFT AND CONTINUE ALONG MAIN REEF ROAD TO ITS JUNCTION WITH WOLHUTER STREET, AT THIS JUNCTION BEAR LEFT AND CONTINUE ALONG WOLHUTER STREET TO ITS JUNCTION WITH END STREET, AT THIS JUNCTION TURN RIGHT AND CONTINUE ALONG END STREET TO ITS JUNCTION WITH SIEMERT ROAD, AT THIS JUNCTION BEAR RIGHT AND CONTINUE ALONG SIEMERT ROAD TO ITS JUNCTION WITH MOSELEY STREET, AT THIS JUNCTION TURN LEFT INTO MOSELEY STREET AND CONTINUE ALONG MOSELEY STREET TO ITS JUNCTION WITH END STREET, AT THIS JUNCTION TURN RIGHT AND CONTINUE ALONG END STREET TO ITS JUNCTION WITH JEPPE STREET, AT THIS JUNCTION TURN LEFT INTO JEPPE STREET AND CONTINUE ALONG JEPPE STREET TO ITS JUNCTION WITH WANDERERS STREET, AT THIS JUNCTION TURN RIGHT AND CONTINUE ALONG WANDERERS STREET, TO ITS JUNCTION WITH SMIT STREET, AT THIS JUNCTION TURN RIGHT AND CONTINUE ALONG SMIT STREET TO ITS JUNCTION WITH KLEIN STREET, AT THIS JUNCTION TURN RIGHT AND CONTINUE ALONG KLEIN STREET TURNING LEFT INTO THE NOORD STREET TERMINAL POINT. FROM THEN NOORD STREET TERMINAL POINT CONTINUE THROUGH THE TERMINAL TO ITS JUNCTION WITH THE TWIST STREET BUS LANE AT THIS JUNCTION TURN LEFT AND CONTINUE ALONG THE TWIST STREET BUS LANE TO ITS JUNCTION WITH WOLMARANS STREET AT THIS JUNCTION TURN LEFT AND CONTINUE ALONG WOLMARANS STREET (WHICH BECOMES VILJOEN STREET), CONTINUE ALONG VILJOEN STREET (WHICH BECOMES SMIT STREET) CONTINUE ALONG SMIT STREET TO ITS JUNCTION WITH THE M1, AT THIS JUNCTION TURN RIGHT AND BEAR LEFT ONTO THE M1 AND CONTINUE ALONG THE M1 TO ITS JUNCTION WITH THE SOWETO GLIDE OFF AT THIS JUNCTION TURN RIGHT AND CONTINUE ALONG THE OLD POTCHEFSTROOM ROAD TO THE BARAGWANATH HOSPITAL TERMINAL POINT SITUATED IN SOWETO TOWNSHIP, JOHANNESBURG IN THE MAGISTERIAL DISTRICT OF JOHANNESBURG. FROM THE BARAGWANATH HOSPITAL TERMINAL POINT WHICH IS SITUATED IN THE MAGISTERIAL DISTRICT OF JOHANNESBURG TURN LEFT AND CONTINUE ALONG THE OLD POTCHEFSTROOM ROAD TO ITS JUNCTION WITH ROODEPOORT ROAD, AT THIS JUNCTION TURN RIGHT AND CONTINUE ALONG ROODEPOORT ROAD BEARING LEFT INTO IKWEZI DRIVE CONTINUE ALONG IKWEZI DRIVE WHICH BECOMES DOBSONVILLE ROAD, CONTINUE ALONG DOBSONVILLE ROAD TO ITS JUNCTION WITH MAIN REEF ROAD (R41) AT THIS JUNCTION TURN LEFT AND CONTINUE ALONG MAIN REEF ROAD (R41) WHICH BECOMES RANDFONTEIN ROAD, CONTINUE ALONG RANDFONTEIN ROAD TURNING RIGHT INTO THE TERMINAL POINT SITUATED IN FRONT OF ROBINSONS EATING HOUSE, IN RANDFONTEIN WHICH IS SITUATED IN THE MAGISTERIAL DISTRICT OF RANDFONTEIN.</p> <p>ALTERNATIVELY ROUTES TO BE PRESCRIBED BY THE RELEVANT LOCAL AUTHORITY.</p> <p>ROUTE THE CONVEYANCE OF PASSENGERS AND THEIR PERSONAL EFFECTS: RETURN JOURNEY FROM THE TERMINAL POINT SITUATED IN FRONT OF ROBINSONS EATING HOUSE IN RANDFONTEIN WHICH IS SITUATED IN THE MAGISTERIAL DISTRICT OF RANDFONTEIN TURN LEFT INTO RANDFONTEIN ROAD AND CONTINUE ALONG RANDFONTEIN ROAD WHICH BECOMES MAIN REEF ROAD (R41) CONTINUE ALONG MAIN REEF ROAD TO ITS JUNCTION WITH DOBSONVILLE ROAD, AT THIS JUNCTION TURN RIGHT AND CONTINUE ALONG</p>



transport

Department:
Transport
Province of KwaZulu-Natal

GAZETTE

LGKZNG43-2020-FEB

REGION: ALL

DOBSONVILLE ROAD, BEARING LEFT INTO IKWEZI DRIVE, CONTINUE ALONG IKWEZI DRIVE WHICH BECOMES ROODEPOORT ROAD, CONTINUE ALONG ROODEPOORT ROAD TO ITS JUNCTION WITH THE OLD POTCHEFSTROOM ROAD AT THIS JUNCTION TURN LEFT AND CONTINUE ALONG THE OLD POTCHEFSTROOM ROAD BEARING LEFT INTO THE BARAGWANATH HOSPITAL TERMINAL POINT, SITUATED IN SOWETO TOWNSHIP, JOHANNESBURG II THE MAGISTERIAL DISTRICT OF JOHANNESBURG.

FROM THE BARAGWANATH HOSPITAL TERMINAL POINT SITUATED IN SOWETO TOWNSHIP JOHANNESBURG, CONTINUE ALONG THE OLD POTCHEFSTROOM ROAD TO ITS JUNCTION WITH THE M1, AT THIS JUNCTION TURN LEFT AND CONTINUE ALONG M1 TO ITS JUNCTION WITH THE BRAAMFONTEIN GLIDE OFF, AT THIS JUNCTION BEAR LEFT AND CONTINUE ALONG THE BRAAMFONTEIN GLIDE OFF TO ITS JUNCTION WITH SMIT STREET AT THIS JUNCTION TURN LEFT AND CONTINUE ALONG SMIT STREET TO ITS JUNCTION WITH KLEIN STREET, AT THIS JUNCTION TURN RIGHT AND CONTINUE ALONG KLEIN STREET BEARING LEFT INTO THE NOORD STREET TERMINAL POINT. FROM THE NOORD STREET TERMINAL POINT CONTINUE THROUGH THE TERMINAL TO ITS JUNCTION WITH THE TWIST STREET BUS LANE AT THIS JUNCTION TURN RIGHT AND CONTINUE ALONG TWIST STREET BUS LANE, TO ITS JUNCTION WITH PLEIN STREET, AT THIS JUNCTION TURN RIGHT AND CONTINUE ALONG PLEIN STREET TO ITS JUNCTION WITH EDITH CAVELL STREET, AT THIS JUNCTION TURN LEFT AND CONTINUE ALONG EDITH CAVELL STREET TO ITS JUNCTION WITH BREE STREET, AT THIS JUNCTION TURN LEFT AND CONTINUE ALONG BREE STREET TO ITS JUNCTION WITH END STREET, AT THIS JUNCTION TURN LEFT AND CONTINUE ALONG END STREET TO ITS JUNCTION WITH ROCKEY STREET AT THIS JUNCTION TURN RIGHT AND CONTINUE ALONG ROCKEY STREET TO ITS JUNCTION WITH VAN BEEK STREET, AT THIS JUNCTION TURN RIGHT AND CONTINUE ALONG VAN BEEK STREET TO ITS JUNCTION WITH BEACON ROAD, AT THIS JUNCTION TURN LEFT AND CONTINUE ALONG BEACON ROAD TO ITS JUNCTION WITH PAGE AND SHORE STREETS, AT THIS JUNCTION TURN RIGHT AND CONTINUE ALONG PAGE STREET TO ITS JUNCTION WITH MARKET STREET, AT THIS JUNCTION TURN LEFT AND CONTINUE ALONG MARKET STREET TO ITS JUNCTION WITH BETTY STREET, AT THIS JUNCTION TURN RIGHT AND CONTINUE ALONG BETTY STREET TO ITS JUNCTION WITH WOLHUTER STREET, AT THIS JUNCTION BEAR LEFT INTO MAIN REEF ROAD, AND CONTINUE ALONG MAIN REEF ROAD TO ITS JUNCTION WITH M2, AT THIS JUNCTION TURN RIGHT AND CONTINUE ALONG THE M2 TO ITS JUNCTION WITH THE N3 GLIDE OFF, AT THIS JUNCTION BEAR LEFT ONTO THE N3 AND CONTINUE ALONG THE N3 TO ITS JUNCTION WITH THE R554, AT THIS JUNCTION TURN LEFT AND CONTINUE ALONG THE R554 TO ITS JUNCTION WITH R103, AT THIS JUNCTION TURN RIGHT AND CONTINUE TO ITS JUNCTION WITH THE N8 AT THE BALFOUR INTERCHANGE, AT THIS JUNCTION BEAR RIGHT AND CONTINUE ALONG THE N8 TO ITS JUNCTION WITH MC KECHNIE STREET, HARRISMITH (MAGISTERIAL DISTRICT OF HARRISMITH) AT THIS JUNCTION TURN RIGHT AND CONTINUE ALONG MC KECHNIE STREET BEARING LEFT INTO THE HARRISMITH TERMINAL POINT. FROM THE HARRISMITH TERMINAL POINT RETURN ALONG TO MC KECHNIE STREET AND BEARING LEFT ONTO THE N3, CONTINUE ALONG THE N3 TO ITS JUNCTION WITH THE MOOIRIVER OFF RAMP (MAGISTERIAL DISTRICT OF LIONS RIVER) AT THIS JUNCTION BEAR LEFT AND CONTINUE ALONG MOOIRIVER OFF RAMP TO ITS JUNCTION WITH THE MOOIRIVER GREYTOWN ROAD (R622), AT THIS JUNCTION TURN RIGHT AND CONTINUE ALONG THE MOOIRIVER GREYTOWN ROAD (R622) TO ITS JUNCTION WITH THE MOOIRIVER HOWICK ROAD (R103) AT THIS JUNCTION TURN RIGHT AND CONTINUE ALONG THE MOOIRIVER HOWICK ROAD (R103) TURNING LEFT INTO THE MOOIRIVER HIGHWAY GARAGE. FROM THE MOOIRIVER HIGHWAY GARAGE TURN RIGHT INTO THE MOOIRIVER HOWICK ROAD (R103) AND CONTINUE ALONG THE MOOIRIVER HOWICK ROAD (R103) TO ITS JUNCTION WITH THE MOOIRIVER GREYTOWN ROAD (R622) AT THIS JUNCTION TURN LEFT AND CONTINUE ALONG THE MOOIRIVER GREYTOWN ROAD (R622) TO ITS JUNCTION WITH THE N3 ON RAMP, AT THIS JUNCTION TURN RIGHT AND CONTINUE ALONG THE N3 ON RAMP BEARING LEFT ONTO THE N3, CONTINUE ALONG THE N3 TO ITS JUNCTION WITH THE BOSHOFF STREET OFF RAMP (MAGISTERIAL DISTRICT OF PIETERMARITZBURG) AT THIS JUNCTION TURN LEFT AND CONTINUE ALONG THE BOSHOFF STREET OFF RAMP TO ITS JUNCTION WITH TOWN BUSH ROAD AT THIS JUNCTION BEAR LEFT AND CONTINUE ALONG TOWN BUSH ROAD BEARING RIGHT AROUND THE TRAFFIC CIRCLE INTO CHATTERTON ROAD, CONTINUE ALONG CHATTERTON ROAD WHICH BECOMES BOSHOFF STREET, CONTINUE ALONG BOSHOFF STREET TO ITS JUNCTION WITH PIETERMARITZ STREET, AT THIS JUNCTION TURN RIGHT AND CONTINUE ALONG PIETERMARITZ STREET TO ITS JUNCTION WITH COMMERCIAL ROAD, AT THIS JUNCTION TURN LEFT AND CONTINUE ALONG COMMERCIAL ROAD TO ITS JUNCTION WITH LONGMARKET STREET, AT THIS JUNCTION TURN LEFT AND CONTINUE ALONG LONGMARKET STREET TO ITS JUNCTION WITH EAST STREET AT THIS JUNCTION TURN RIGHT AND CONTINUE ALONG EAST STREET WHICH BECOMES ECHO ROAD, CONTINUE ALONG ECHO ROAD BEARING LEFT INTO OHRTMANN ROAD, CONTINUE ALONG OHRTMANN ROAD TO ITS JUNCTION WITH THE N3 ON RAMP AT THIS JUNCTION TURN RIGHT AND CONTINUE ALONG THE ON RAMP TO ITS JUNCTION WITH THE N3, AT THIS JUNCTION BEAR LEFT AND CONTINUE ALONG THE N3 TO ITS JUNCTION WITH THE MARIANHILL INTERCHANGE, AT THIS JUNCTION TURN LEFT AND CONTINUE ALONG THE MARIANHILL INTERCHANGE TO ITS JUNCTION WITH RICHMOND ROAD, AT THIS JUNCTION TURN LEFT AND CONTINUE ALONG RICHMOND ROAD TO ITS JUNCTION WITH OLD MAIN ROAD, AT THIS JUNCTION TURN RIGHT AND CONTINUE ALONG OLD MAIN ROAD TO ITS JUNCTION WITH STAPLETON ROAD, AT THIS JUNCTION TURN RIGHT AND CONTINUE ALONG STAPLETON ROAD TO THE N3 ON RAMP AT THIS JUNCTION TURN LEFT AND CONTINUE ALONG THE N3 ON RAMP BEARING LEFT ONTO THE N3, CONTINUE ALONG THE N3 WHICH ON ENTERING DURBAN BECOMES THE WESTERN FREEWAY. CONTINUE ALONG THE WESTERN FREEWAY BEARING LEFT INTO OLD DUTCH ROAD, CONTINUE ALONG OLD DUTCH ROAD, WHICH BECOMES ALICE STREET, CONTINUE ALONG ALICE STREET TO ITS JUNCTION WITH CROSS STREET, AT THIS JUNCTION TURN LEFT AND CONTINUE ALONG CROSS STREET TO ITS JUNCTION WITH CARLISLE STREET AT THIS JUNCTION TURN LEFT AND CONTINUE ALONG CARLISLE STREET TO ITS JUNCTION WITH CENTENARY ROAD TO THE CENTENARY ROAD TERMINAL POINT SITUATED IN CENTENARY ROAD DURBAN IN THE MAGISTERIAL DISTRICT OF DURBAN.

ALTERNATIVELY ROUTES TO BE PRESCRIBED BY THE RELEVANT LOCAL AUTHORITY.

SUBJECT TO THE CONDITION THAT THIS TRANSPORTATION MAY BE CONDUCTED ONLY BY MEANS OF A SINGLE DECKER BUS WITH A SEATING CAPACITY OF NOT LESS THAN SIXTY PASSENGERS AND
SUBJECT TO THE RESTRICTION THAT NO INTERMEDIATE PERSONS BE CONVEYED BETWEEN BARAGWANATH AND LERATONG HOSPITAL ON THE FORWARD AND RETURN TRIPS
ROUTE

THE CONVEYANCE OF PASSENGERS AND THEIR PERSONAL EFFECTS:

FROM THE CENTENARY ROAD TERMINAL POINT CONTINUE ALONG CENTENARY ROAD WHICH ON CROSSING ALICE STREET, BECOMES MARKET ROAD, CONTINUE ALONG MARKET ROAD TO ITS JUNCTION WITH LEOPOLD STREET, AT THIS JUNCTION TURN RIGHT AND CONTINUE ALONG LEOPOLD STREET CROSSING THE WARWICK AVENUE AND CANNONGATE ROAD INTERSECTIONS, JOIN THE N8 AND CONTINUE ALONG THE N3 TO THE OHRTMANN ROAD OFF RAMP (PIETERMARITZBURG), AT THIS JUNCTION TURN LEFT AND CONTINUE ALONG OHRTMANN ROAD TO ITS JUNCTION WITH ECHO ROAD AT THIS JUNCTION, TURN RIGHT AND CONTINUE ALONG ECHO ROAD BEARING LEFT INTO EAST STREET, CONTINUE ALONG EAST STREET TO THE EAST STREET TERMINAL POINT. FROM THE TERMINAL POINT, RETURN ALONG EAST STREET TO ITS JUNCTION WITH CHURCH STREET, AT THIS JUNCTION TURN LEFT AND CONTINUE ALONG CHURCH STREET TO THE N3 ON RAMP, AT THIS JUNCTION TURN LEFT AND CONTINUE ALONG THE ON RAMP TO ITS JUNCTION WITH THE N3, AT THIS JUNCTION TURN LEFT AND CONTINUE ALONG THE N3 TO THE MOOIRIVER PLAZA TURN OFF, AT THIS JUNCTION TURN LEFT AND CONTINUE TO THE MOOIRIVER HIGHWAY GARAGE, FROM THE MOOIRIVER HIGHWAY GARAGE RETURN TO THE MOOIRIVER PLAZA AND JOIN N3. PROCEED PAST TUGELA TOLL TO HARRISMITH AND THEN RIGHT INTO MCKEHNIE STREET PAST SIR HENRY MOTEL INTO HARRISMITH BUS RANK. FROM HARRISMITH BUS RANK CONTINUE ALONG MCKEHNIE STREET TO JOIN N3 AND TO CONTINUE ALONG THE N3 TO JOIN THE M2 WEST AND CONTINUE ALONG THE M2 WEST TO JOIN THE M2 SOUTH AND THEN CONTINUE VIA THE SHORTEST ROUTE TO THE BARAGWANATH HOSPITAL FROM THE BARAGWANATH HOSPITAL TERMINAL POINT WHICH IS SITUATED IN THE MAGISTERIAL DISTRICT OF JOHANNESBURG TURN LEFT AND CONTINUE ALONG THE OLD POTCHEFSTROOM ROAD TO ITS JUNCTION WITH ROODEPOORT ROAD, AT THIS JUNCTION TURN RIGHT AND CONTINUE ALONG ROODEPOORT ROAD BEARING LEFT INTO IKWEZI DRIVE, CONTINUE ALONG IKWEZI DRIVE WHICH BECOMES DOBSONVILLE ROAD, CONTINUE ALONG DOBSONVILLE ROAD TO ITS JUNCTION WITH MAIN REEF ROAD (R41) WHICH BECOMES RANDFONTEIN ROAD, CONTINUE ALONG RANDFONTEIN ROAD TURNING RIGHT INTO THE TERMINAL POINT SITUATED IN FRONT OF ROBINSONS EATING HOUSE, IN RANDFONTEIN WHICH IS SITUATED IN THE MAGISTERIAL DISTRICT OF RANDFONTEIN AND RETURN TO DURBAN VIA THE ROUTE DESCRIBED ABOVE IN REVERSE.

SUBJECT TO THE CONDITION THAT THIS TRANSPORTATION MAY BE CONDUCTED ONLY BY MEANS OF A SINGLE DECKER BUS WITH A SEATING CAPACITY OF NOT LESS THAN SIXTY PASSENGERS AND
SUBJECT TO THE RESTRICTION THAT NO INTERMEDIATE PERSONS BE CONVEYED BETWEEN BARAGWANATH AND LERATONG HOSPITAL ON THE FORWARD AND RETURN TRIPS.

ROUTE

FROM THE TERMINAL POINT SITUATED AT THE STAR OF THE SEA ON ROAD ZD1847 (MAGISTERIAL DISTRICT OF INGWAVUMA) VIA MKUZE (MAGISTERIAL DISTRICT OF UBOMBO) PONGOLA, PIET RETIEF, ERMELO, BETHAL, TRICHARDT, KINROSS, LEANDRA, DEVON, SPRINGS, JOHANNESBURG, RANDFONTEIN.

INWARD JOURNEY

FROM THE TERMINAL POINT SITUATED AT THE STAR OF THE SEA ON ROAD ZD1847 IN THE (MAGISTERIAL DISTRICT OF INGWAVUMA) CONTINUE ALONG THIS ROAD PAST MANGUZI HOSPITAL TO THE POINT WHERE THIS ROAD BECOMES 52212, PROCEED ALONG THIS ROAD 52212 TO THE POINT WHERE THIS ROAD BECOMES 52211 CONTINUE ALONG ROAD 52211 TO ITS JUNCTION WITH N2 AND AT THIS JUNCTION TURN TO THE LEFT JOINING N2



transport

Department:
Transport
Province of KwaZulu-Natal

GAZETTE

LGKZNG43-2020-FEB

REGION: ALL

AND PROCEED ALONG N2 TO ITS JUNCTION WITH ROAD ZM 234 AND AT THIS JUNCTION TURN LEFT AND PROCEED ALONG ROAD ZM234 TO ITS JUNCTION WITH MAIN STREET. AT THIS JUNCTION KEEP LEFT AND PROCEED ALONG MAIN STREET TO ITS JUNCTION WITH STATION STREET. AT THE JUNCTION, TURN TO THE RIGHT AND LEFT INTO KUMZE BUS RANK, SITUATED OPPOSITE MKUZE SHOPPING CENTRE (MAGISTERIAL DISTRICT OF UBOMBO).

FROM THIS POINT CROSS STATION STREET THUS JOINING MAIN STREET AND CONTINUE ALONG MAIN STREET TO ITS JUNCTION WITH ROAD ZM234. AT THIS JUNCTION TURN RIGHT JOINING ROAD ZM234 AND PROCEED ALONG ROAD ZM234 TO ITS JUNCTION WITH N2. AT THIS POINT TURN RIGHT AND PROCEED ALONG N2 TO ITS JUNCTION WITH UNNAMED ROAD AND AT THIS POINT TURN RIGHT AND PROCEED TO GOLELA BORDER GATE OF SWAZILAND.

FROM GOLELA BORDER GATE OF SWAZILAND PROCEED ALONG THE UNNAMED ROAD TO ITS JUNCTION WITH N2. AT THIS JUNCTION TURN RIGHT JOINING N2 AND PROCEED ALONG N2 WHICH BECOMES R29 TO THE POINT OPPOSITE NEXT TO PONGOLA SOUTH AFRICAN TRANSPORT SERVICES. FROM THE POINT OPPOSITE NEXT TO PONGOLA SOUTH AFRICAN TRANSPORT SERVICES CONTINUE ALONG R29 PAST ITSHELEJUBA HOSPITAL, MAHAMBIA TURN OFF TO SWAZILAND BORDER, PAULPIETERSBURG TURN OFF PROCEED ALONG R29 AND ENTER PIET RETIEF. UPON ENTERING PIET RETIEF OPPOSITE HOSPITAL TURN LEFT INTO GERHARD BUHMER STREET LEFT INTO MOHAMMEDIA STREET, LEFT INTO BUS RANK. EXIT RANK RIGHT INTO BADAT STREET, LEFT INTO MANSOOR STREET, RIGHT INTO GERHARD BUHMER STREET LEFT INTO R29. UPON ENTERING TOWN KEEP LEFT WHERE ROAD R29 BECOMES BRAND STREET AND TURN RIGHT INTO MARK STREET CROSS KRUGER STREET AND PROCEED ALONG MARK STREET TO ITS JUNCTION WITH THEO MOCKE STREET, AT THIS JUNCTION TURN TO THE RIGHT AND PROCEED ALONG THEO MOCKE STREET TO ITS JUNCTION WITH PREMIER STREET. AT THIS POINT TURN LEFT JOINING PREMIER STREET WHICH BECOMES R29/N17 CONTINUE ALONG THIS ROAD PAST ISWEPE, PERDEKOP TURN OFF PAST SHEEPMOOR TURN OFF AND ENTER ERMELO WHERE ROAD R29/N17 BECOMES VOORTREKKER STREET. TURN RIGHT INTO BORDER STREET LEFT INTO WEDGEWOOD ROAD, RIGHT INTO SLUITER STREET LEFT INTO OOSTHUISE STREET TO BETHAL ROAD. CROSS BETHAL ROAD INTO NELSPAN ROAD LEFT INTO MERCURY AVENUE INTO BUS RANK, EXIT RANK INTO MERCURY AVENUE RIGHT INTO NELSPAN ROAD TO BETHAL ROAD, LEFT ON R29/N17 TO BETHAL PAST DAVEL TURN OFF ENTER BETHAL WHERE R29/17 BECOMES SCHEEPERS STREET. CONTINUE ALONG THIS ROAD, RIGHT INTO KERK STREET LEFT INTO THE RANK. EXIT RANK RIGHT INTO KERK STREET, RIGHT INTO SCHEEPERS STREET, RIGHT INTO CLERCO STREET, LEFT INTO DAMWAL STREET TO THE STOP STREET. TURN RIGHT INTO EUFEES STREET TO THE R29/N17 TURN - OFF. TURN LEFT ONTO R29/N17 AND CONTINUE ALONG THIS ROAD TO RICHARDT. CONTINUE THROUGH TRICHARDT ON R29/N17 TO KINROSS. CONTINUE THROUGH KINROSS ON R29/N17 TO LEANDRA. CONTINUE THROUGH LEANDRA ON R29/N17 TO DEVON, CONTINUE THROUGH DEVON THROUGH DELMASINGEL INTERSECTION AND CONTINUE ALONG THIS ROAD INTO SPRINGS WHERE THIS ROAD BECOMES ERMELO ROAD, CONTINUE ALONG ERMELO ROAD LEFT INTO ANCHOR ROAD RIGHT ONTO N17 TOLLROAD. CONTINUE WITH N17 UNTIL THE PRETORIA ROODEPOORT OFF RAMP. TURN LEFT AND JOIN THE N8 TOWARDS JOHANNESBURG CONTINUE ALONG THIS ROAD PAST R33 CLEVELAND ROAD AND THEN TURN LEFT INTO R29 WHICH BECOMES MAIN REEF ROAD PROCEED ALONG THIS ROAD PAST DENVER AND GEORGE GOCH HOSTELS PROCEED ALONG MAIN REEF ROAD WHICH BECOMES WOLHUTER STREET CONTINUE ALONG WOLHUTER PAST JEPPE HOSTELS CROSS MARITZBURG STREET AND TURN RIGHT INTO END STREET PROCEED ALONG END STREET CROSS ANDERSON, FOX, COMMISSIONER, MARKET AND PRESIDENT STREET AND THEN TURN LEFT INTO MOSELEY STREET AND RIGHT INTO END STREET AGAIN AND THEN LEFT INTO JEPPE STREET CROSS THEN CROSS NUGGET, GOUD, MOOIST, TROYNE AND DELVERS STREETS AND THEN TURN RIGHT IN VAN WELIGH STREET AND THEN JOIN KLEIN STREET PROCEED ALONG KLEIN STREET TO DIPLOMAT HOTEL SITUATED ON KLEIN STREET IN THE (MAGISTERIAL DISTRICT OF WITWATERSRAND).

FROM DIPLOMAT HOTEL SITUATED ON KLEIN STREET IN THE (MAGISTERIAL DISTRICT OF WITWATERSRAND) PROCEED ALONG KLEIN STREET PAST DELVASS STREET AND THEN CROSS NOORD STREET AND TURN LEFT INTO WOLMARANS STREET THEN CROSS RISSIK, HARRISON, BICCARD STREETS AND CONTINUE ALONG WALMARANS STREET WHICH BECOMES SMITH STREET CONTINUE ALONG SMITH STREET TO ITS OFF RAMP WITH ROAD M1 AND THEN JOIN M1 HIGHWAY TO SOWETO. CONTINUE ALONG M1 TO ITS OFF RAMP WITH HIGHWAY M68 AND AT THIS OFF RAMP JOIN M68 AND CONTINUE WITH M68 TO ITS JUNCTION WITH OLD POTCHEFSTROOM ROAD. AT THIS JUNCTION TURN RIGHT INTO OLD POTCHEFSTROOM ROAD UNTIL REACHING BARAGWANATH HOSPITAL SITUATED ON OLD POTCHEFSTROOM ROAD IN THE (MAGISTERIAL DISTRICT OF WITWATERSRAND). FROM BARAGWANATH HOSPITAL SITUATED ON OLD POTCHEFSTROOM ROAD CONTINUE ALONG POTCHEFSTROOM ROAD TO ITS JUNCTION WITH ROAD R559 AND PROCEED ALONG THAT ROAD WHICH BECOMES RANDFONTEIN MAIN ROAD, CONTINUE TO EAGLE LINER BUS DEPOT SITUATED IN CHEVROLET STREET RANDFONTEIN.

ROUTE

OUTWARD JOURNEY

THE OUTWARD JOURNEY WILL BE UNDERTAKEN IN THE REVERSE DIRECTION OF THE INWARD JOURNEY.

SUBJECT TO THE RESTRICTION THAT NO INTERMEDIATE PASSENGERS BE PICKED UP OR SET DOWN BETWEEN BETHAL, TRICHARDT, KINROSS, LIANDRA, DEVON, ERMELO, DAVEL AND PIET RETIEF

AND

SUBJECT TO THE FURTHER RESTRICTION THAT ABOVE CONVEYANCE MAY ONLY BE UNDERTAKEN BY MEANS OF A SINGLE DECK VEHICLE, THE SEATING CAPACITY OF WHICH IS NOT LESS THAN SIXTY FIVE PASSENGERS.

CHARTER SERVICE

1. FROM 150 ABERDARE DRIVE, PHOENIX INDUSTRIAL PARK TO ANY POINT WITHIN THE REPUBLIC OF SOUTH AFRICA AND RETURN
2. FROM AIRPORT WITHIN THE REPUBLIC OF SOUTH AFRICA TO SUCH POINTS WITHIN THE REPUBLIC OF SOUTH AFRICA AND RETURN

ANNEXURE A2

ROUTE 1

ANNIEVALE VIA BARAGWANATH HOSPITAL TO RANDFONTEIN VIA IKWEZI

THE CONVEYANCE OF PASSENGERS AND THEIR PERSONAL EFFECTS:

FORWARD JOURNEY

FROM ANNIEVALE DEPOT ON THE FARM ANNIE9798, NELLIE 8853, KILKEEL 9132, THIRST 11196, MOY 7549, FAIRBREESE 9210 AND 9884, BLACK-BANK 8715, GREENOCK 8818, SPRINGBOKLAAGTE 9666, DONKER 8455, SURREY 7936, SPOOKMILL 4273 NAAS 8776 CROSS MAGISTERIAL BOUNDARY OF NEWCASTLE AND PROCEED THROUGH KLIPBANK 7943, BIRKENSTOCK 3733, PADDASCHOOL 9096, GROOTGELUK 8534, LEKKERWATER 3732, INVERNNESS 8299 AND INTO OSIZWENI TOWNSHIP (MOUNTAINVIEW8770) VIA TOP RAMP TO OSIZWENI DEPOT GATE. FROM OSIZWENI DEPOT GATE VIA MKHANYA STORE AND FOUR ROOMS UP TO THE JUNCTION WITH ROAD483 ON THE FARM JAKKALSPAN8775, TURN LEFT AND PROCEED ALONG ROAD 483 ONTO THE MADADENI JUNCTION SITUATED ON THE FARM SHUTTLEWORTH9504, TURN RIGHT AND PROCEED VIA MADADENI HOSPITAL, MADADENI CHECKERS, SECTION ONE AND KWAZULU POLICE STATION AND UP TO THE JUNCTION WITH ROAD483, TURN RIGHT AND PROCEED ALONG TO THE JUNCTION WITH ROAD 410 TURN RIGHT AND PROCEED ALONG AND JOIN PROVINCIAL ROAD1/13 (R23) CONTINUE ALONG THROUGH CHARLESTOWN CROSS THE MAGISTERIAL BOUNDARY OF VOLKSRUST AND THE BORDER OF TRANSVAAL AND NATAL PROCEED INTO VOLKSRUST ALONG LAINGSNEK ROAD, TURN LEFT INTO JOUBERT STREET, RIGHT INTO DAN PIENAAR STREET WHICH THEN BECOMES PROVINCIAL ROAD4 (R23) CONTINUE ALONG PAST PERDEKOP THROUGH MAGISTERIAL DISTRICT OF STANDERTON AND PROCEED INTO STANDERTON ALONG BOTHA STREET, LEFT JOIN HANDEL STREET RIGHT INTO VRY STREET, RIGHT INTO BURGER STREET TO THE BUS TERMINUS, CONTINUE FROM THE BUS TERMINUS ALONG BURGER STREET TURN RIGHT INTO LOMBARD STREET, LEFT INTO PROVINCIAL MAIN ROAD NUMBER4 (R23) AND PROCEED ALONG THROUGH THE MAGISTERIAL DISTRICTS OF GREYLINGSTAD AND BALFOUR TO THE JUNCTION WITH THE N8. PROCEED INTO THE MAGISTERIAL DISTRICT OF HEIDELBERG ALONG ROAD R103 JOIN SCHOEMAN STREET, TURN LEFT AND PROCEED ALONG VOORTREKKER STREET TO THE HEIDELBERG BUS TERMINUS. FROM THE TERMINUS PROCEED ALONG VOORTREKKER STREET TO VILJOEN STREET TURN LEFT AND PROCEED TO POORTHIE ROAD TURN LEFT AND PROCEED ALONG TO THE NIGEL ROAD R51 TURN RIGHT AND PROCEED ALONG TO THE N8 OFF-RAMP, TURN LEFT AND JOIN THE N3, PROCEED ALONG THE N3 TO THE JUNCTION WITH VEREENIGING ROAD IN THE MAGISTERIAL DISTRICT OF ALBERTON TURN LEFT AND PROCEED ALONG VEREENIGING ROAD, TURN RIGHT INTO COMBRINK STREET PROCEED TO PUTCO BUS STATION.

RETURN VIA THE SAME ROUTE TO VEREENIGING ROAD TURN LEFT AND PROCEED TO HEIDELBERG ROAD (R03), TURN LEFT AND PROCEED ALONG VOORTREKKER ROAD, RE-JOIN HEIDELBERG ROAD (R103) AND PROCEED ALONG TO VICKERS ROAD IN THE MAGISTERIAL DISTRICT OF JOHANNESBURG AND TURN RIGHT, PROCEED ALONG AND JOIN RUVEN ROAD AND PROCEED TO JUNCTION WITH MAIN REEF ROAD, TURN RIGHT AND PROCEED TO PLANTASIE ROAD TURN RIGHT AND PROCEED TO SANDBERG ROAD, TURN RIGHT AND PROCEED TO DENVER HOSTEL. FROM DENVER HOSTEL PROCEED ALONG SANDBERG ROAD TO KRUGER STREET AND TURN RIGHT PROCEED TO MAIN REEF ROAD AND TURN LEFT AND PROCEED TO WOLHUTER STREET, TURN LEFT AND PROCEED TO WOLHUTER'S MEN'S HOSTEL.

PROCEED ALONG WOLHUTER STREET, TURN RIGHT AND JOIN CITY AND SUBURBAN ROAD, TURN LEFT INTO DURBAN STREET, TURN RIGHT INTO END STREET AND JOIN SIEMERT ROAD, PROCEED TO MOSELEY, TURN LEFT, PROCEED TO END STREET, TURN RIGHT, TURN LEFT INTO JEPPE STREET, LEFT INTO SIMMONDS STREET, RIGHT INTO TRUMP STREET, LEFT INTO BOOSENS STREET JOIN KIMBERLEY ROAD (R29), TURN RIGHT INTO POTCHEFSTROOM ROAD AND PROCEED TO PUTCO BUS STATION AT BARAGWANATH HOSPITAL.

FROM THE BARAGWANATH HOSPITAL TERMINAL POINT WHICH IS SITUATED IN THE MAGISTERIAL DISTRICT OF JOHANNESBURG TURN LEFT AND CONTINUE ALONG THE OLD POTCHEFSTROOM ROAD TO ITS JUNCTION WITH ROODEPOORT ROAD, AT THIS JUNCTION TURN RIGHT AND CONTINUE ALONG ROODEPOORT ROAD BEARING LEFT INTO IKWEZI DRIVE, CONTINUE ALONG IKWEZI DRIVE WHICH BECOMES DOBSONVILLE ROAD, CONTINUE

CONTINUES ON PAGE 130 - PART 2



KWAZULU-NATAL PROVINCE
KWAZULU-NATAL PROVINSIE
ISIFUNDAZWE sAKWAZULU-NATALI

Provincial Gazette • Provinsiale Koerant • Igazethi Yesifundazwe

(Registered at the post office as a newspaper) • (As 'n nuusblad by die poskantoor geregistreer)
(Irejistiwee njengephephandaba eposihhovisi)

PIETERMARITZBURG

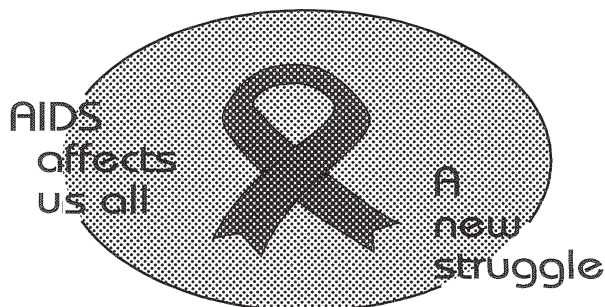
Vol. 14

5 MARCH 2020
5 MAART 2020
5 KUNDASA 2020

No. 2172

PART 2 OF 4

We all have the power to prevent AIDS



**AIDS
HELPLINE**

0800 012 322

DEPARTMENT OF HEALTH

Prevention is the cure

N.B. The Government Printing Works will not be held responsible for the quality of "Hard Copies" or "Electronic Files" submitted for publication purposes

ISSN 1994-4558



9 771994 455008

02172





transport

Department:
Transport
Province of KwaZulu-Natal

GAZETTE

LGKZNG43-2020-FEB

REGION: ALL

ALONG DOBSONVILLE ROAD TO ITS JUNCTION WITH MAIN REEF ROAD (R41) AT THIS JUNCTION TURN LEFT AND CONTINUE ALONG MAIN REEF ROAD (R41) WHICH BECOMES RANDFONTEIN ROAD, CONTINUE ALONG RANDFONTEIN ROAD TURNING RIGHT INTO THE TERMINAL POINT SITUATED IN FRONT OF ROBINSONS EATING HOUSE, IN RANDFONTEIN WHICH IS SITUATED IN THE MAGISTERIAL DISTRICT OF RANDFONTEIN.

ALTERNATIVELY ROUTES TO BE PRESCRIBED BY THE RELEVANT LOCAL AUTHORITY

RESTRICTION

SUBJECT TO THE CONDITION THAT NO INTERMEDIATE PASSENGERS BE PICKED UP OR SET DOWN BETWEEN BARAGWANATH AND LERATONG HOSPITAL ON BOTH THE FORWARD AND RETURN JOURNEY. BOTH POINTS INCLUSIVE

ROUTE 1

ANNIEVALE VIA BARAGWANATH HOSPITAL TO RANDFONTEIN VIA IKWEZI

THE CONVEYANCE OF PASSENGERS AND THEIR PERSONAL EFFECTS:

RETURN JOURNEY

FROM THE TERMINAL POINT SITUATED IN FRONT OF ROBINSONS EATING HOUSE IN RANDFONTEIN WHICH IS SITUATED IN THE MAGISTERIAL DISTRICT OF RANDFONTEIN TURN LEFT INTO RANDFONTEIN ROAD CONTINUE ALONG RANDFONTEIN ROAD WHICH BECOMES MAIN REEF ROAD (R41) CONTINUE ALONG MAIN REEF ROAD TO ITS JUNCTION WITH DOBSONVILLE ROAD AT THIS JUNCTION TURN RIGHT AND CONTINUE ALONG DOBSONVILLE ROAD, BEARING LEFT INTO LKWEZI DRIVE, CONTINUE ALONG LKWEZI DRIVE WHICH BECOMES ROODEPOORT ROAD, CONTINUE ALONG ROODEPOORT ROAD TO ITS JUNCTION WITH THE OLD POTCHEFSTROOM ROAD AT THIS JUNCTION TURN LEFT AND CONTINUE ALONG THE OLD POTCHEFSTROOM ROAD BEARING LEFT INTO THE BARAGWANATH HOSPITAL TERMINAL POINT SITUATED IN SOWETO TOWNSHIP, JOHANNESBURG IN THE MAGISTERIAL DISTRICT OF JOHANNESBURG.

FROM BARAGWANATH HOSPITAL PROCEED ALONG KIMBERLEY ROAD (R29) JOIN BOOYSENS ROAD, JOIN SAUER STREET, RIGHT INTO BREE STREET, LEFT INTO KING GEORGE STREET, RIGHT INTO NOORD STREET, RIGHT INTO KLEIN STREET TO PUTCO TERMINUS, PROCEED LEFT INTO BREE STREET, LEFT INTO END STREET, RIGHT INTO ROCKEY STREET, JOIN ERROR STREET, RIGHT INTO VAN BEEK STREET TO DOORNFONTEIN TERMINUS, PROCEED LEFT INTO BEACON STREET, RIGHT INTO LOWER PAGE STREET, LEFT INTO MARKET STREET, RIGHT INTO BETTY STREET, LEFT INTO WOLHUTER STREET TO WOLHUTER MEN'S HOSTEL, FROM WOLHUTER MEN'S HOSTEL RETURN ALONG MAIN REEF ROAD TO RUVEN STREET, TURN RIGHT AND PROCEED TO VICKERS ROAD TURN LEFT AND PROCEED TO HEIDELBERG ROAD (R103) TURN LEFT AND PROCEED ALONG HEIDELBERG ROAD TO VEREENIGING ROAD, (MAGISTERIAL DISTRICT OF VEREENIGING), TURN RIGHT AND PROCEED ALONG VEREENIGING ROAD TO COMBRINK STREET, TURN RIGHT AND PROCEED ALONG COMBRINK STREET TO THE PUTCO BUS STATION, RETURN VIA THE SAME ROUTE TO VEREENIGING ROAD, TURN RIGHT AND PROCEED ALONG VEREENIGING ROAD TO THE N8, TURN RIGHT AND PROCEED ALONG N8 TO RL03, TURN RIGHT AND PROCEED ALONG R103 TO VOORTREKKER STREET (MAGISTERIAL DISTRICT OF HEIDELBERG), TURN LEFT AND PROCEED ALONG VOORTREKKER STREET TO THE HEIDELBERG BUS TERMINUS FROM THE BUS TERMINUS PROCEED ALONG VOORTREKKER STREET TO VILJOEN STREET, TURN LEFT AND PROCEED TO POORTHE ROAD TURN LEFT AND PROCEED ALONG TO THE NIGEL ROAD R1 TURN RIGHT AND PROCEED TO THE N3 ON RAMP TURN RIGHT AND JOIN THE N8, PROCEED ALONG THE N3 TO ROAD 4 (R23) TURN LEFT AND PROCEED TO LOMBARD STREET (MAGISTERIAL DISTRICT OF STANDERTON), RIGHT ALONG LOMBARD STREET, LEFT ALONG BURGER STREET TO BUS TERMINUS LEFT ALONG VRY STREET, LEFT ALONG HANDEL STREET, RIGHT ALONG BOTHA STREET WHICH BECOMES ROAD4 (R23) PROCEED ALONG ROAD 4 (R23) WHICH BECOMES DAN PIENAAR STREET ON ENTERING VOLKSRUST PROCEED ALONG DAN PIENAAR STREET TO JOUBERT STREET, LEFT ALONG JOUBERT STREET TO LAINGSNEK ROAD, RIGHT ALONG LAINGSNEK ROAD WHICH BECOMES ROAD 1 (R23) PROCEED ALONG ROAD 1 (R23) WHICH BECOMES ROAD 410 PROCEED ALONG ROAD 410 TO ROAD 483, LEFT ALONG 483, TO THE MADADENI JUNCTION SITUATED ON THE FARM SHUTTLEWORTH9504, TURN LEFT AND PROCEED VIA MADADENI HOSPITAL, MADADENI CHECKERS, SECTION ONE AND KWAZULU POLICE STATION TO THE JUNCTION WITH ROAD 483, TURN LEFT AND PROCEED ALONG 483 TO FARM JAKKALSPAN8775, TURN RIGHT AND PROCEED VIA FOUR ROOMS, MKHANYA STORE TO OSIZWENI DEPOT GATE, FROM OSIZWENI DEPOT PROCEED VIA TOP RANK (MOUNTAIN VIEW8770), LNVERNESS 8299, LEKKERWATER 3732, GROOTGELUK 8534, PADDASCHOOL 9096, BIRKENSTOCK 3733, KLIPBANK 7943 CROSS THE BOUNDARY OF NEWCASTLE THROUGH NAAS 8776 SPOOKMILL 4273, SURREY 7936 DONKER 8455, SPRINGBOKLAAGTE 9666, GREENOCK 8818, BLACKBANK 8715, FAIRBREEZE 9210 AND 9884 MOY 7549, THIRST 11196, KILKEEL 9132, NELLIE 8853 TO THE ANNIEVALE DEPOT ON THE FARM ANNIE9798.

RESTRICTION

SUBJECT TO THE CONDITIONS:

i) THAT NO INTERMEDIATE PASSENGERS MAY BE PICKED UP OR SET DOWN AT INTERMEDIATE STOPS BETWEEN NEWCASTLE AND STANDERTON ON BOTH THE FORWARD OR RETURN JOURNEYS.

ii) THAT NO PASSENGERS MAY BE PICKED UP BETWEEN ALBERTON TERMINUS AND BARAGWANATH HOSPITAL ON THE FORWARD AND RETURN JOURNEYS.

iii) THAT NO INTERMEDIATE PASSENGERS BE PICKED UP OR SET DOWN BETWEEN BARAGWANATH AND LERATONG HOSPITAL ON BOTH THE FORWARD AND RETURN JOURNEY BOTH POINTS INCLUSIVE.

ROUTE 2

ANNIEVALE VIA BARAGWANATH HOSPITAL TO RANDFONTEIN VIA RIFLE RANGE ROAD

PASSENGERS AND THEIR PERSONAL EFFECTS:

FORWARD JOURNEY

FROM ANNIEVALE DEPOT ON THE FARM ANNIE9798, NELLIE 8853, KILKEEL 9132, THIRST 11196, MOY 7549, FAIRBREEZE 9210 AND 9884 BLACK-BANK 8715, GREENOCK 8818, SPRINGBOKLAAGTE 9666, DONKER 8455, SURREY 7936, SPOOKMILL 4273, NAAS 8776 CROSS MAGISTERIAL BOUNDARY OF NEWCASTLE AND PROCEED THROUGH KLIPBANK 7943, BIRKENSTOCK 3733, PADDASCHOOL 9096, GROOTGELUK 8534, LEKKERWATER 3732, LNVERNESS 8299 AND INTO OSIZWENI TOWNSHIP (MOUNTAINVIEW8770) VIA TOP RANK TO OSIZWENI DEPOT GATE, FROM OSIZWENI DEPOT GATE VIA MKHANYA STORE AND FOUR ROOMS UPTO THE JUNCTION WITH ROAD483 ON THE FARM JAKKALSPAN8775, TURN LEFT AND PROCEED ALONG ROAD 483 ONTO THE MADADENI JUNCTION SITUATED ON THE FARM SHUTTLEWORTH9504, TURN RIGHT AND PROCEED VIA MADADENI HOSPITAL, MADADENI CHECKERS, SECTION ONE AND KWAZULU POLICE STATION AND UPTO THE JUNCTION WITH ROAD483, TURN RIGHT AND PROCEED ALONG TO THE JUNCTION WITH ROAD 410 TURN RIGHT AND PROCEED ALONG AND JOIN PROVINCIAL ROAD 1/13 (R23) CONTINUE ALONG THROUGH CHARLESTOWN CROSS THE MAGISTERIAL BOUNDARY OF VOLKSRUST AND THE BORDER OF TRANSSAAL AND NATAL PROCEED INTO VOLKSRUST ALONG LAINGSNEK ROAD, TURN LEFT INTO JOUBERT STREET, RIGHT INTO DAN PIENAAR STREET WHICH THEN BECOMES PROVINCIAL ROAD4 (R23) CONTINUE ALONG PAST PERDEKOP THROUGH MAGISTERIAL DISTRICT OF STANDERTON AND PROCEED INTO STANDERTON ALONG BOTHA STREET, LEFT JOIN HANDEL STREET RIGHT INTO VRY STREET, RIGHT INTO BURGER STREET TO THE BUS TERMINUS, CONTINUE FROM THE BUS TERMINUS ALONG BURGER STREET TURN RIGHT INTO LOMBARD STREET, LEFT INTO PROVINCIAL MAIN ROAD NUMBER4 (R23) AND PROCEED ALONG THROUGH THE MAGISTERIAL DISTRICT OF GREYLINGSTAD AND BALFOUR TO THE JUNCTION WITH THE N8, PROCEED INTO THE MAGISTERIAL DISTRICT OF HEIDELBERG ALONG ROAD R103 JOIN SCHOEMAN STREET, TURN LEFT AND PROCEED ALONG VOORTREKKER STREET TO THE HEIDELBERG BUS TERMINUS. FROM THE TERMINUS PROCEED ALONG VOORTREKKER STREET TO VILJOEN STREET TURN LEFT AND PROCEED TO POORTHE ROAD TURN LEFT AND PROCEED ALONG TO THE NIGEL ROAD R51 TURN RIGHT AND PROCEED ALONG TO THE N8 OFF RAMP, TURN LEFT AND JOIN THE N8, PROCEED ALONG THE N3 TO THE JUNCTION WITH VEREENIGING ROAD IN THE MAGISTERIAL DISTRICT OF ALBERTON TURN LEFT AND PROCEED ALONG VEREENIGING ROAD, TURN RIGHT INTO COMBRINK STREET PROCEED TO PUTCO BUS STATION.

RETURN VIA THE SAME ROUTE TO VEREENIGING ROAD TURN LEFT AND PROCEED TO HEIDELBERG ROAD (R103), TURN LEFT AND PROCEED ALONG VOORTREKKER ROAD, RE-JOIN HEIDELBERG ROAD (R103) AND PROCEED ALONG TO VICKERS ROAD IN THE MAGISTERIAL DISTRICT OF JOHANNESBURG AND TURN RIGHT, PROCEED ALONG AND JOIN RUVEN ROAD AND PROCEED TO JUNCTION WITH MAIN REEF ROAD, TURN RIGHT AND PROCEED TO PLANTASIE ROAD TURN RIGHT AND PROCEED TO SANDBERG ROAD, TURN RIGHT AND PROCEED TO DENVER HOSTEL. FROM DENVER HOSTEL PROCEED ALONG SANDBERG ROAD TO KRUGER STREET AND TURN RIGHT PROCEED TO MAIN REEF ROAD AND TURN LEFT AND PROCEED TO WOLHUTER STREET, TURN LEFT AND PROCEED TO WOLHUTER'S MEN'S HOSTEL.

PROCEED ALONG WOLHUTER STREET, TURN RIGHT AND JOIN CITY AND SUBURBAN ROAD, TURN LEFT INTO DURBAN STREET, TURN RIGHT INTO END STREET AND JOIN SIEMERT ROAD PROCEED TO MOSELY, TURN LEFT, PROCEED TO END STREET TURN RIGHT, TURN LEFT INTO JEPPE STREET LEFT INTO SIMMONDS STREET, RIGHT INTO TRUMP STREET, LEFT INTO BOOYSENS STREET JOIN KIMBERLEY ROAD (R29), TURN RIGHT INTO POTCHEFSTROOM ROAD AND PROCEED TO PUTCO BUS STATION AT BARAGWANATH HOSPITAL.

FROM THE BARAGWANATH HOSPITAL TERMINAL POINT WHICH IS SITUATED IN THE MAGISTERIAL DISTRICT OF JOHANNESBURG, TURN RIGHT AND CONTINUE ALONG THE OLD POTCHEFSTROOM ROAD TO ITS JUNCTION WITH RIFLE RANGE ROAD, AT THIS JUNCTION TURN LEFT AND CONTINUE

ALONG RIFLE RANGE ROAD TO ITS JUNCTION WITH BARAGWANATH ROAD, AT THIS JUNCTION TURN LEFT AND CONTINUE ALONG BARAGWANATH ROAD TO ITS JUNCTION WITH MAIN REEF ROAD (R41), AT THIS JUNCTION TURN LEFT AND CONTINUE ALONG MAIN REEF ROAD (R41) WHICH BECOMES RANDFONTEIN ROAD TURNING RIGHT INTO THE TERMINAL POINT SITUATED IN FRONT OF ROBINSONS EATING HOUSE IN RANDFONTEIN WHICH IS SITUATED IN THE MAGISTERIAL DISTRICT OF RANDFONTEIN.

ALTERNATIVELY ROUTES TO BE PRESCRIBED BY THE RELEVANT LOCAL AUTHORITY:

RESTRICTION

SUBJECT TO THE CONDITION THAT NO INTERMEDIATE PASSENGERS BE PICKED UP OR SET DOWN BETWEEN BARAGWANATH AND LERATONG



transport

Department:
Transport
Province of KwaZulu-Natal

GAZETTE

LGKZNG43-2020-FEB

REGION: ALL

HOSPITAL ON BOTH THE FORWARD AND RETURN JOURNEY BOTH POINTS INCLUSIVE.
ROUTE 2

ANNIEVALE VIA BARAGWANATH HOSPITAL TO RANDFONTEIN VIA RIFLE RANGE ROAD
PASSENGERS AND THEIR PERSONAL EFFECTS:

RETURN JOURNEY

FROM THE TERMINAL POINT SITUATED IN FRONT OF ROBINSONS EATING HOUSE IN RANDFONTEIN WHICH IS SITUATED IN THE MAGISTERIAL DISTRICT OF RANDFONTEIN, TURN LEFT INTO RANDFONTEIN ROAD AND CONTINUE ALONG RANDFONTEIN ROAD WHICH BECOMES MAIN REEF ROAD (R41) CONTINUE ALONG MAIN REEF ROAD TO ITS JUNCTION WITH BARAGWANATH ROAD, AT THIS JUNCTION TURN RIGHT AND CONTINUE ALONG BARAGWANATH ROAD TO ITS JUNCTION WITH RIFLE RANGE ROAD, AT THIS JUNCTION TURN RIGHT AND CONTINUE ALONG RIFLE RANGE ROAD TO ITS JUNCTION WITH THE OLD POTCHEFSTROOM ROAD AT THIS JUNCTION TURN RIGHT AND CONTINUE ALONG THE OLD POTCHEFSTROOM ROAD BEARING RIGHT INTO THE BARAGWANATH HOSPITAL TERMINAL POINT SITUATED IN SOWETO TOWNSHIP JOHANNESBURG IN THE MAGISTERIAL DISTRICT OF JOHANNESBURG.

FROM BARAGWANATH HOSPITAL PROCEED ALONG KIMBERLEY ROAD (R29) JOIN BOOYSENS ROAD, JOIN SAUER STREET, RIGHT INTO BREE STREET, LEFT INTO KING GEORGE STREET, RIGHT INTO NOORD STREET, RIGHT INTO KLEIN STREET TO PUTCO TERMINUS, PROCEED LEFT INTO BREE STREET, LEFT INTO END STREET, RIGHT INTO ROCKEY STREET, JOIN ERROR STREET, RIGHT INTO VAN BEEK STREET TO DOORNFONTEIN TERMINUS PROCEED LEFT INTO BEACON STREET, RIGHT INTO LOWER PAGE STREET, LEFT INTO MARKET STREET, RIGHT INTO BETTY STREET, LEFT INTO WOLHUTER STREET TO WOLHUTER MEN'S HOSTEL. FROM WOLHUTER MEN'S HOSTEL RETURN ALONG MAIN REEF ROAD TO RUVEN STREET, TURN RIGHT AND PROCEED TO VICKERS ROAD TURN LEFT AND PROCEED TO HEIDELBERG RAND (R103) TURN LEFT AND PROCEED ALONG HEIDELBERG ROAD TO VEREENIGING ROAD, (MAGISTERIAL DISTRICT OF VEREENIGING), TURN RIGHT AND PROCEED ALONG VEREENIGING ROAD TO COMBRINK STREET, TURN RIGHT AND PROCEED ALONG COMBRINK STREET TO THE PUTCO BUS STATION.

RETURN VIA THE SAME ROUTE TO VEREENIGING ROAD, TURN RIGHT AND PROCEED ALONG VEREENIGING ROAD TO THE N8, TURN RIGHT AND PROCEED ALONG N3 TO R103, TURN RIGHT AND PROCEED ALONG R103 TO VOORTREKKER STREET (MAGISTERIAL DISTRICT OF HEIDELBERG), TURN LEFT AND PROCEED ALONG VOORTREKKER STREET TO THE HEIDELBERG BUS TERMINUS FROM THE BUS TERMINUS PROCEED ALONG VOORTREKKER STREET TO VILJOEN STREET, TURN LEFT AND PROCEED TO POORTHIE ROAD TURN LEFT AND PROCEED ALONG TO THE NIGEL ROAD R51 TURN RIGHT AND PROCEED TO THE N8 ON RAMP TURN RIGHT AND JOIN THE N8, PROCEED ALONG THE N3 TO ROAD 4 (R23) TURN LEFT AND PROCEED TO LOMBARD STREET (MAGISTERIAL DISTRICT OF STANDERTON), RIGHT ALONG LOMBARD STREET, LEFT ALONG BURGER STREET TO BUS TERMINUS LEFT ALONG VRY STREET, LEFT ALONG HANDEL STREET, RIGHT ALONG BOTHA STREET WHICH BECOMES ROAD 4 (R23) PROCEED ALONG ROAD 4 (R23) WHICH BECOMES DAN PIENAAR STREET ON ENTERING VOLKSRUST PROCEED ALONG DAN PIENAAR STREET TO JOUBERT STREET, LEFT ALONG JOUBERT STREET TO LAINGSNEK ROAD, RIGHT ALONG LAINGSNEK ROAD WHICH BECOMES ROAD 1 (R23) PROCEED ALONG ROAD 1 (R23) WHICH BECOMES ROAD 410 PROCEED ALONG ROAD 410 TO ROAD 483, LEFT ALONG 483, TO THE MADADENI JUNCTION SITUATED ON THE FARM SHUTTLEWORTH 9504, TURN LEFT AND PROCEED VIA MADADENI HOSPITAL, MADADENI CHECKERS, SECTION ONE AND KWA ZULU POLICE STATION TO THE JUNCTION WITH ROAD 483, TURN LEFT AND PROCEED ALONG 483 TO FARM JAKKALSPAN 8775, TURN RIGHT AND PROCEED VIA FOUR ROOMS, MKHANYA STORE TO OSIZWENI DEPOT GATE. FROM OSIZWENI DEPOT GATE PROCEED VIA TOP RANK (MOUNTAIN VIEW 8770), INVERNESS 8299, LEKKERWATER 3732, GROOTGELUK 8534, PADDASCHOOL 9096, BIRKENSTOCK 3733, KLIPBANK 7943 CROSS THE BOUNDARY OF NEWCASTLE THROUGH NAAS 776, SPOOKMILL 4273, SURREY 7936 BANKER 8455, SPRINGBOKLAAGTE 9666, GREENOCK 8818 BLACKBANK 8715, FAIRBREEZE 9210 AND 9884 MOY 7549, THIRST 11196, KILKEEL 9132, NELLIE 8853 TO THE ANNIEVALE DEPOT ON THE FARM ANNIE 9798.

RESTRICTION

SUBJECT TO THE CONDITIONS:

I) THAT NO INTERMEDIATE PASSENGERS MAY BE PICKED UP OR SET DOWN AT INTERMEDIATE STOPS BETWEEN NEWCASTLE AND STANDERTON ON BOTH THE FORWARD OR RETURN JOURNEYS.

II) THAT NO INTERMEDIATE PASSENGERS MAY BE PICKED UP BETWEEN ALBERTON TERMINUS AND BARAGWANATH HOSPITAL ON THE FORWARD AND RETURN JOURNEYS.

III) THAT NO INTERMEDIATE PASSENGERS BE PICKED UP OR SET DOWN BETWEEN BARAGWANATH AND LERATONG HOSPITAL ON BOTH THE FORWARD AND RETURN JOURNEY BOTH POINTS INCLUSIVE.

ROUTE 3

ANNIEVALE TO BARAGWANATH HOSPITAL- SOWETO

FROM ANNIEVALE DEPOT ON THE FARM ANNIE 9798, NELLIE 8853, KILKEEL 9132, THIRST 11196, MOY 7549, FAIRBREEZE 9210 AND 9884, BLACKBANK 8715, GREENOCK 8818, SPRINGBOKLAAGTE 9666, DONKER 8455, SURREY 7936, SPOOKMILL 4273, NAAS 8776 CROSS MAGISTERIAL BOUNDARY OF NEWCASTLE AND PROCEED THROUGH KLIPBANK 7943, BIRKENSTOCK 3733, PADDASCHOOL 9096, GROOTGELUK 8534, LEKKERWATER 3732, INVERNESS 8299 AND INTO OSIZWENI TOWNSHIP (MOUNTAIN VIEW 8770) VIA TOP RANK TO OSIZWENI DEPOT GATE. FROM OSIZWENI DEPOT GATE VIA MKHANYA STORE AND FOUR ROOMS UPTO THE JUNCTION WITH ROAD 483 ON THE FARM JAKKALSPAN 8775, TURN LEFT AND PROCEED ALONG ROAD 483 ONTO THE MADADENI JUNCTION SITUATED ON THE FARM SHUTTLEWORTH 9504, TURN RIGHT AND PROCEED VIA MADADENI HOSPITAL, MADADENI CHECKERS, SECTION ONE AND KWAZULU POLICE STATION AND UPTO THE JUNCTION WITH ROAD 483, TURN RIGHT AND PROCEED ALONG TO THE JUNCTION WITH ROAD 410, TURN RIGHT AND PROCEED ALONG AND JOIN PROVINCIAL ROAD 1/13 (R23) CONTINUE ALONG THROUGH CHARLESTOWN CROSS THE MAGISTERIAL BOUNDARY OF VOLKSRUST, AND THE BORDER OF TRANSVAAL AND NATAL PROCEED INTO VOLKSRUST ALONG LAINGSNEK ROAD, TURN LEFT INTO JOUBERT STREET, RIGHT INTO DAN PIENAAR STREET WHICH THEN BECOMES PROVINCIAL ROAD 4 (R23) CONTINUE ALONG PAST PERDEKOP THROUGH MAGISTERIAL DISTRICT OF STANDERTON AND PROCEED INTO STANDERTON ALONG BOTHA STREET, LEFT JOIN HANDEL STREET, RIGHT INTO VRY STREET, RIGHT INTO BURGER STREET TO THE BUS TERMINUS, CONTINUE FROM THE BUS TERMINUS ALONG BURGER STREET, TURN RIGHT INTO LOMBARD STREET, LEFT INTO PROVINCIAL MAIN ROAD NUMBER 4 (R23) AND PROCEED ALONG THROUGH THE MAGISTERIAL DISTRICTS OF

GREYLINGSTAD AND BALFOUR TO THE JUNCTION WITH THE N8, PROCEED INTO THE MAGISTERIAL DISTRICT OF HEIDELBERG ALONG ROAD R103 JOIN SCHOEMAN STREET, TURN LEFT AND PROCEED ALONG VOORTREKKER STREET TO THE HEIDELBERG BUS TERMINUS. FROM THE TERMINUS PROCEED ALONG VOORTREKKER STREET TO VILJOEN STREET, TURN LEFT AND PROCEED TO POORTHIE ROAD, TURN LEFT AND PROCEED ALONG TO THE NIGEL ROAD R5, TURN RIGHT AND PROCEED ALONG TO THE N8 OFF-RAMP, TURN LEFT AND JOIN THE N8, PROCEED ALONG THE N3 TO THE JUNCTION WITH VEREENIGING ROAD IN THE MAGISTERIAL DISTRICT OF ALBERTON, TURN LEFT AND PROCEED ALONG VEREENIGING ROAD, TURN RIGHT INTO COMBRINK STREET PROCEED TO PUTCO BUS STATION.

RETURN VIA THE SAME ROUTE TO VEREENIGING ROAD, TURN LEFT AND PROCEED TO HEIDELBERG ROAD (R103), TURN LEFT AND PROCEED ALONG VOORTREKKER ROAD, RE-JOIN HEIDELBERG ROAD (R103) AND PROCEED ALONG TO VICKERS ROAD IN THE MAGISTERIAL DISTRICT OF JOHANNESBURG AND TURN RIGHT, PROCEED ALONG AND JOIN RUVEN ROAD AND PROCEED TO JUNCTION WITH MAIN REEF ROAD, TURN RIGHT AND PROCEED TO PLANTATIE ROAD, TURN RIGHT AND PROCEED TO SANDBERG ROAD, TURN RIGHT AND PROCEED TO DENVER HOSTEL. FROM DENVER HOSTEL PROCEED ALONG SANDBERG ROAD TO KRUGER STREET AND TURN RIGHT PROCEED TO MAIN REEF ROAD AND TURN LEFT AND PROCEED TO WOLHUTER STREET, TURN LEFT AND PROCEED TO WOLHUTER'S MEN'S HOSTEL.

PROCEED ALONG WOLHUTER STREET, TURN RIGHT AND JOIN CITY & SUBURBAN ROAD, TURN LEFT INTO DURBAN STREET, TURN RIGHT INTO END STREET AND JOIN SIEMERT ROAD PROCEED TO MOSELY, TURN LEFT, PROCEED TO END STREET, TURN RIGHT, TURN LEFT INTO JEPPE STREET LEFT INTO SIMMONDS STREET, RIGHT INTO TRUMP STREET, LEFT INTO BOOYSENS STREET JOIN KIMBERLEY ROAD (R29), TURN RIGHT INTO POTCHEFSTROOM ROAD AND PROCEED TO PUTCO BUS STATION AT BARAGWANATH HOSPITAL. FROM BARAGWANATH HOSPITAL PROCEED ALONG KIMBERLEY ROAD (R29) JOIN BOOYSENS ROAD, JOIN SAUER STREET, RIGHT INTO BREE STREET, LEFT INTO KING GEORGE STREET, RIGHT INTO NOORD STREET, RIGHT INTO KLEIN STREET TO PUTCO TERMINUS, PROCEED LEFT INTO BREE STREET, LEFT INTO END STREET, RIGHT INTO ROCKEY STREET, JOIN ERROR STREET, RIGHT INTO VAN BEEK STREET TO DOORNFONTEIN TERMINUS, PROCEED LEFT INTO BEACON STREET, RIGHT INTO LOWER PAGE STREET, LEFT INTO MARKET STREET, RIGHT INTO BETTY STREET, LEFT INTO WOLHUTER STREET TO WOLHUTER MEN'S HOSTEL. FROM WOLHUTER MEN'S HOSTEL RETURN TO NEWCASTLE ALONG THE ROUTE DESCRIBED IN (I) ABOVE IN REVERSE.

RESTRICTION

SUBJECT TO THE CONDITION:

I) THAT NO INTERMEDIATE PASSENGERS MAY BE PICKED UP OR SET DOWN AT INTERMEDIATE STOPS BETWEEN NEWCASTLE AND STANDERTON ON FORWARD OR RETURN JOURNEYS.

II) THAT NO INTERMEDIATE PASSENGERS MAY BE PICKED UP BETWEEN ALBERTON TERMINUS AND BARAGWANATH HOSPITAL ON THE FORWARD AND RETURN JOURNEYS.

ROUTE: 4

NQUTU - BARAGWANATH

FROM THE BUS RANK AT NQUTU VIA BLOODRIVER, UTRECHT, VOLKSRUST, STANDERTON, HEIDELBERG TO THE PUTCO BUS STATION, AT BARAGWANATH HOSPITAL, JOHANNESBURG AND RETURN.



transport

Department:
Transport
Province of KwaZulu-Natal

GAZETTE

LGKZNG43-2020-FEB

REGION: ALL

ROUTE DESCRIPTION:

FROM THE BUS RANK AT NQUTU TURN RIGHT INTO ROAD54 TO THE JUNCTION OF ROAD R33. THIS ROAD THEN BECOMES THE R34, CONTINUE WITH THIS ROAD PAST UTRECHT UNTIL YOU REACH THE JUNCTION OF ROAD R23. TURN RIGHT INTO ROAD R23 AND CONTINUE ALONG THROUGH CHARLESTOWN CROSS THE MAGISTERIAL BOUNDARY OF VOLKSRUST AND THE BORDER OF TRANSVAAL AND NATAL. PROCEED INTO VOLKSRUST ALONG LAINGSNEK ROAD, TURN LEFT INTO JOUBERT STREET, RIGHT INTO DAN PIENAAR STREET WHICH THEN BECOMES PROVINCIAL ROAD4 (R23) CONTINUE ALONG PAST PERDEKOP THROUGH MAGISTERIAL DISTRICT OF STANDERTON AND PROCEED INTO STANDERTON ALONG BOTHA STREET, LEFT ALONG HANDEL STREET, RIGHT INTO VRY STREET, RIGHT INTO BURGER STREET TO THE BUS TERMINUS CONTINUE FROM THE BUS TERMINUS ALONG BURGER STREET, TURN RIGHT INTO LOMBARD STREET, LEFT INTO PROVINCIAL MAIN ROAD NUMBER4 (R23) AND PROCEED ALONG THROUGH THE MAGISTERIAL DISTRICTS OF GREYLINGSTAD AND BALFOUR TO THE JUNCTION WITH THE N8. PROCEED INTO THE MAGISTERIAL DISTRICT OF HEIDELBERG ALONG ROAD R103 JOIN SCHOEMAN STREET, TURN LEFT AND PROCEED ALONG VOORTREKKER STREET TO THE HEIDELBERG BUS TERMINUS, FROM THE TERMINUS PROCEED ALONG VOORTREKKER STREET TO VILJOEN STREET TURN LEFT AND PROCEED TO POORT ROAD, TURN LEFT AND PROCEED ALONG TO THE NIGEL ROAD R51, TURN RIGHT AND PROCEED ALONG TO THE N8 OFF-RAMP, TURN LEFT AND JOIN N3. PROCEED ALONG THE N3 TO THE JUNCTION WITH VEREENIGING ROAD IN THE MAGISTERIAL DISTRICT OF ALBERTON, TURN LEFT AND PROCEED ALONG VEREENIGING ROAD, TURN RIGHT INTO COMBRINK STREET PROCEED TO PUTCO BUS STATION. RETURN VIA THE SAME ROUTE TO VEREENIGING ROAD TURN LEFT AND PROCEED TO HEIDELBERG ROAD (R103), TURN LEFT AND PROCEED ALONG VOORTREKKER ROAD, RE-JOIN HEIDELBERG ROAD (R103) AND PROCEED ALONG TO VICKERS ROAD IN THE MAGISTERIAL DISTRICT OF JOHANNESBURG AND TURN RIGHT, PROCEED ALONG AND JOIN RUVEN ROAD AND PROCEED TO JUNCTION WITH MAIN REEF ROAD, TURN RIGHT AND PROCEED TO PLANTATIE ROAD, TURN RIGHT AND PROCEED TO SANDBERG ROAD, TURN RIGHT AND PROCEED TO DENVER HOSTEL. FROM DENVER HOSTEL PROCEED ALONG SANDBERG ROAD TO KRNGER STREET AND TURN RIGHT PROCEED TO MAIN REEF ROAD, TURN LEFT AND PROCEED TO WOLHUTER STREET, TURN LEFT AND PROCEED TO WOLHUTER MEN'S HOSTEL. PROCEED ALONG WOLHUTER STREET TURN RIGHT AND JOIN CITY AND SUBURBAN ROAD, TURN LEFT INTO DURBAN STREET, TURN RIGHT INTO END STREET AND JOIN SIEMERT ROAD PROCEED TO MOSELY, TURN LEFT, PROCEED TO END STREET, TURN RIGHT, TURN LEFT INTO JEPPE STREET, LEFT INTO SIMMONDS STREET, RIGHT INTO TROMP STREET, LEFT INTO BOOYSENS STREET JOIN KIMBERLEY ROAD (R29), TURN RIGHT INTO POTCHEFSTROOM ROAD AND PROCEED TO PUTCO BUS STATION AT BARAGWANATH HOSPITAL. FROM BARAGWANATH HOSPITAL PROCEED ALONG KIMBERLEY ROAD (R29) JOIN BOOYSENS ROAD, JOIN SAUER STREET, RIGHT INTO BREE STREET, LEFT INTO KING GEORGE STREET, RIGHT INTO NOORD STREET, RIGHT INTO KLEIN STREET TO PUTCO TERMINUS. PROCEED LEFT INTO BREE STREET, LEFT INTO END STREET, RIGHT INTO ROCKEY STREET, JOIN ERROR STREET, RIGHT INTO VAN BEEK STREET TO DOOMFONTEIN TERMINUS, PROCEED LEFT INTO BEACON STREET, RIGHT INTO LOWER PAGE STREET, LEFT INTO MARKET SQUARE, RIGHT INTO BETTY STREET, LEFT INTO WOLHUTER STREET TO WOLHUTER MEN'S HOSTEL. FROM WOLHUTER MEN'S HOSTEL RETURN TO NQUTU ALONG THE SAME ROUTE DESCRIBED IN (I) ABOVE IN REVERSE.

RESTRICTION

THAT NO PASSENGER BE PICKED UP OR SET DOWN AT ANY POINT OTHER THAN NQUTU, BLOODRIVIER AND THE TERMINUS IN JOHANNESBURG.

ROUTE: 5

ULUNDI TO BARAGWANATH

FORWARD JOURNEY

DEPART ULUNDI BUS TERMINUS (DISTRICT OF MAHLABATHINI) AND TURN LEFT INTO ROAD52, CONTINUE ALONG ROAD 53 TO ITS JUNCTION WITH ROAD 47, AT THIS JUNCTION TURN RIGHT AND CONTINUE ALONG THIS ROAD UNTIL YOU REACH THE TURN OFF TO ROAD463, TURN LEFT INTO ROAD 463 AND PROCEED TO MONDIO, AT MONDIO TURN RIGHT INTO ROAD223 AND PROCEED TO THE INTERSECTION OF ROAD 223 AND PROCEED TO THE INTERSECTION OF ROAD 54, TURN RIGHT INTO ROAD 54, CONTINUE WITH ROAD 54 UNTIL IT BECOMES ROAD 41, FOLLOW ROAD 41 UNTIL IT BECOMES ROAD 37, FOLLOW THIS ROAD TO THE JUNCTION OF ROAD 1, TURN RIGHT INTO ROAD 1 AND FOLLOW THIS ROAD UNTIL YOU REACH VOLKSRUST.

PROCEED INTO VOLKSRUST ALONG LAINGSNEK ROAD, TURN LEFT INTO JOUBERT STREET, RIGHT INTO DAN PIENAAR STREET WHICH THEN BECOMES PROVINCIAL ROAD 4 (R23) CONTINUE ALONG PAST PERDEKOP THROUGH MAGISTERIAL DISTRICT OF STANDERTON AND PROCEED INTO STANDERTON ALONG BOTHA STREET, LEFT ALONG HANDEL STREET, RIGHT INTO VRY STREET, RIGHT INTO BURGER STREET TO THE BUS TERMINUS CONTINUE FROM THE BUS TERMINUS ALONG BURGER STREET, TURN RIGHT INTO LOMARD STREET, LEFT INTO PROVINCIAL MAIN ROAD NUMBER4 (R23) AND PROCEED ALONG THROUGH THE MAGISTERIAL DISTRICTS OF GREYLINGSTAD AND BALFOUR TO THE JUNCTION WITH THE N8, PROCEED INTO THE MAGISTERIAL DISTRICT OF HEIDELBERG ALONG ROAD R103 JOIN SCHOEMAN STREET, TURN LEFT AND PROCEED ALONG VOORTREKKER STREET TO THE HEIDELBERG BUS TERMINUS. FROM THE TERMINUS PROCEED ALONG VOORTREKKER STREET TO VILJOEN STREET, TURN LEFT AND PROCEED TO POORT ROAD, TURN LEFT AND PROCEED ALONG TO THE NIGEL ROAD R51, TURN RIGHT AND PROCEED ALONG TO THE N8 OFF RAMP, TURN LEFT AND JOIN THE N3.

PROCEED ALONG THE N3 TO THE JUNCTION WITH VEREENIGING ROAD IN THE MAGISTERIAL DISTRICT OF ALBERTON, TURN LEFT AND PROCEED ALONG VEREENIGING ROAD, TURN RIGHT INTO COMBRINK STREET PROCEED TO PUTCO BUS STATION. RETURN VIA THE SAME ROUTE TO VEREENIGING ROAD, TURN LEFT AND PROCEED TO HEIDELBERG ROAD (R103), TURN LEFT AND PROCEED ALONG VOORTREKKER ROAD, RE-JOIN HEIDELBERG ROAD (R103) AND PROCEED ALONG TO VICKERS ROAD IN THE MAGISTERIAL DISTRICT OF JOHANNESBURG AND TURN RIGHT, PROCEED ALONG AND JOIN RUVEN ROAD AND PROCEED TO JUNCTION WITH MAIN REEF ROAD, TURN RIGHT AND PROCEED TO PLANTASIE ROAD, TURN RIGHT AND PROCEED TO SANDBERG ROAD, TURN RIGHT AND PROCEED TO DENVER HOSTEL. FROM DENVER HOSTEL PROCEED ALONG SANDBERG ROAD TO KRUGER STREET AND TURN RIGHT PROCEED TO MAIN REEF ROAD, TURN LEFT AND PROCEED TO WOLHUTER STREET, TURN LEFT AND PROCEED TO WOLHUTER MEN'S HOSTEL.

PROCEED ALONG WOLHUTER STREET TURN RIGHT AND JOIN CITY AND SUBURBAN ROAD, TURN LEFT INTO DURBAN STREET, TURN RIGHT INTO END STREET AND JOIN SIEMERT ROAD PROCEED TO MOSELY, TURN LEFT, PROCEED TO END STREET, TURN RIGHT, TURN LEFT INTO JEPPE STREET, LEFT INTO SIMMONDS STREET, RIGHT INTO TROMP STREET, LEFT INTO BOOYSENS JOIN KIMBERLEY ROAD (R29), TURN RIGHT INTO POTCHEFSTROOM ROAD AND PROCEED TO PUTCO BUS STATION AT BARAGWANATH HOSPITAL.

FROM BARAGWANATH HOSPITAL TERMINAL POINT WHICH IS SITUATED IN THE MAGISTERIAL DISTRICT OF JOHANNESBURG, TURN LEFT AND CONTINUE ALONG THE OLD POTCHEFSTROOM ROAD TO ITS JUNCTION WITH ROODEPOORT ROAD, AT THIS JUNCTION TURN RIGHT AND CONTINUE ALONG ROODEPOORT ROAD BEARING LEFT INTO IKWEYI DRIVE, CONTINUE ALONG IKWEYI DRIVE WHICH BECOMES DOBSONVILLE ROAD, CONTINUE ALONG DOBSONVILLE ROAD TO ITS JUNCTION WITH MAIN REEF ROAD (R41) AT THIS JUNCTION TURN LEFT AND CONTINUE ALONG MAIN REEF ROAD (R41) WHICH BECOMES RANDFONTEIN ROAD, CONTINUE ALONG RANDFONTEIN ROAD TURNING RIGHT INTO THE TERMINAL POINT SITUATED IN FRONT OF ROBINSONS EATING HOUSE, IN RANDFONTEIN WHICH IS SITUATED IN THE MAGISTERIAL DISTRICT OF RANDFONTEIN.

THE RETURN JOURNEY WILL BE UNDERTAKEN IN THE REVERSE DIRECTION OF THE FORWARD JOURNEY.

ALTERNATIVELY ROUTES TO BE PRESCRIBED BY THE RELEVANT LOCAL AUTHORITY.

RESTRICTION

ON THE FORWARD JOURNEY TO BARAGWANATH HOSPITAL AND RANDFONTEIN NO PASSENGERS WILL BE PICKED UP IN THE MAGISTERIAL DISTRICT OF ALBERTON AND/OR AT LERATONG HOSPITAL. ON THE RETURN JOURNEY FROM RANDFONTEIN AND BARAGWANATH HOSPITAL NO PASSENGERS WILL BE SET DOWN AT LERATONG HOSPITAL OR IN THE MAGISTERIAL DISTRICT OF ALBERTON.

ROUTE 6

PASSENGERS AND THEIR PERSONAL EFFECTS:

FROM: EZAKHENI TO BARAGWANATH HOSPITAL / RANDFONTEIN AND RETURN

ROUTE DESCRIPTION

FROM THE EZAKHENI SECTION D TERMINAL POINT SITUATED ON AN UNNAMED ROAD IN EZAKHENI TOWNSHIP CONTINUE ALONG THIS UNNAMED ROAD TO ITS JUNCTION WITH UNNAMED ROAD, AT THIS JUNCTION TURN LEFT AND CONTINUE ALONG THIS UNNAMED ROAD TO ITS JUNCTION WITH AN UNNAMED ROAD, AT THIS JUNCTION TURN RIGHT AND CONTINUE ALONG THIS UNNAMED ROAD WHICH ON LEAVING EZAKHENI TOWNSHIP BECOMES ROAD 538, CONTINUE ALONG ROAD 538 TO ITS JUNCTION WITH ROAD 32, AT THIS JUNCTION TURN LEFT AND CONTINUE ALONG ROAD32 TO ITS JUNCTION WITH ROAD 1 AT THIS JUNCTION TURN LEFT AND CONTINUE ALONG ROAD1 WHICH BECOMES NEWCASTLE ROAD, CONTINUE ALONG NEWCASTLE ROAD TO ITS JUNCTION WITH WILLIS ROAD AT THIS JUNCTION TURN LEFT AND CONTINUE ALONG WILLIS ROAD TO ITS JUNCTION WITH ILLING ROAD AT THIS JUNCTION TURN RIGHT AND CONTINUE ALONG ILLING ROAD TO ITS JUNCTION WITH ALFRED STREET, AT THIS JUNCTION TURN RIGHT AND CONTINUE ALONG ALFRED STREET TO ITS JUNCTION WITH CROWSHAW STREET, AT THIS JUNCTION TURN LEFT AND CONTINUE ALONG CROWSHAW STREET WHICH BECOMES LVELL STREET, CONTINUE ALONG LVELL STREET TO ITS JUNCTION WITH ALEXANDRA STREET, AT THIS JUNCTION TURN LEFT AND CONTINUE ALONG ALEXANDRA STREET TO THE ALEXANDRA STREET TERMINAL POINT. FROM THE TERMINAL POINT RETURN ALONG ALEXANDRA STREET TO ITS JUNCTION WITH LVELL STREET, AT THIS JUNCTION TURN LEFT AND CONTINUE ALONG LVELL STREET TO ITS JUNCTION WITH KING STREET, AT THIS JUNCTION TURN RIGHT AND CONTINUE ALONG KING STREET WHICH BECOMES POORT ROAD, CONTINUE ALONG POORT ROAD, WHICH BECOMES HARRISMITH ROAD (R103), CONTINUE ALONG HARRISMITH ROAD (R103) TO ITS JUNCTION



transport

Department:
Transport
Province of KwaZulu-Natal

GAZETTE

LGKZNG43-2020-FEB

REGION: ALL

WITH KING STREET, AT THIS JUNCTION TURN RIGHT AND CONTINUE ALONG KING STREET WHICH BECOMES POORT ROAD, CONTINUE ALONG POORT ROAD, WHICH BECOMES HARRISMITH ROAD (R103) CONTINUE ALONG HARRISMITH ROAD (R103) TO ITS JUNCTION WITH THE N3, AT THIS JUNCTION BEAR LEFT AND CONTINUE ALONG THE N3 BEARING LEFT INTO MCKECHNIE STREET HARRISMITH (MAGISTERIAL DISTRICT OF HARRISMITH) POINT. FROM THE HARRISMITH TERMINAL POINT RETURN ALONG MCKECHNIE STREET BEARING LEFT INTO THE N8, CONTINUE ALONG THE N3 TO ITS JUNCTION WITH R103 AT THE BALFOUR INTERCHANGE, AT THIS JUNCTION BEAR LEFT AND CONTINUE ALONG THE R03 TO ITS JUNCTION WITH THE R23 AT THIS JUNCTION TURN LEFT AND CONTINUE ALONG THE R03 TO ITS JUNCTION WITH THE N3 AT THE OLD BARN INTERCHANGE AT THIS JUNCTION BEAR RIGHT ONTO THE N3 AND CONTINUE ALONG THE N3 TO ITS JUNCTION WITH THE M2, AT THIS JUNCTION BEAR LEFT AND CONTINUE ALONG THE M2 TO ITS JUNCTION WITH BENROSE GLIDE OFF, AT THIS JUNCTION BEAR LEFT AND CONTINUE ALONG THE BENROSE GLIDE OFF TO ITS JUNCTION WITH RUVEN ROAD, AT THIS JUNCTION TURN RIGHT AND CONTINUE ALONG RUVEN ROAD TO ITS JUNCTION WITH THE MAIN REEF ROAD, AT THIS JUNCTION TURN LEFT AND CONTINUE ALONG MAIN REEF ROAD TO ITS JUNCTION WITH WOLHUTER STREET, AT THIS JUNCTION BEAR LEFT AND CONTINUE ALONG WOLHUTER STREET TO ITS JUNCTION WITH END STREET, AT THIS JUNCTION TURN RIGHT AND CONTINUE ALONG END STREET, TO ITS JUNCTION WITH SIEMERT ROAD, AT THIS JUNCTION BEAR RIGHT AND CONTINUE ALONG SIEMERT ROAD TO ITS JUNCTION WITH MOSELEY STREET, AT THIS JUNCTION TURN LEFT AND CONTINUE ALONG MOSELEY STREET TO ITS JUNCTION WITH END STREET AT THIS JUNCTION TURN RIGHT AND CONTINUE ALONG END STREET TO ITS JUNCTION WITH JEPPE STREET, AT THIS JUNCTION TURN LEFT AND CONTINUE ALONG JEPPE STREET TO ITS JUNCTION WITH WANDERERS STREET AT THIS JUNCTION TURN RIGHT AND CONTINUE ALONG WANDERERS STREET TO ITS JUNCTION WITH SMIT STREET, AT THIS JUNCTION TURN RIGHT AND CONTINUE ALONG SMIT STREET TO ITS JUNCTION WITH KLEIN STREET, AT THIS JUNCTION TURN RIGHT AND CONTINUE ALONG KLEIN STREET TURNING LEFT INTO THE NOORD STREET TERMINAL POINT. FROM THE NOORD STREET TERMINAL POINT CONTINUE THROUGH THE TERMINAL TO ITS JUNCTION WITH TWIST STREET BUS LANE, AT THIS JUNCTION TURN LEFT AND CONTINUE ALONG THE TWIST STREET BUS LANE TO ITS JUNCTION WITH WOLMARANS STREET, AT THIS JUNCTION TURN LEFT AND CONTINUE ALONG WOLMARANS STREET (WHICH BECOMES VILJOEN STREET) CONTINUE ALONG VILJOEN STREET (WHICH BECOMES SMIT STREET) CONTINUE ALONG SMIT STREET TO ITS JUNCTION WITH M1 AT THIS JUNCTION TURN RIGHT AND BEAR LEFT ONTO THE M1 AND CONTINUE ALONG THE M1 TO ITS JUNCTION WITH THE SOWETO GLIDE OFF, AT THIS JUNCTION BEAR LEFT AND CONTINUE ALONG THE SOWETO GLIDE OFF TO ITS JUNCTION WITH THE OLD POTCHEFSTROOM ROAD, AT THIS JUNCTION TURN RIGHT AND CONTINUE ALONG THE OLD POTCHEFSTROOM ROAD TO THE BARAGWANATH HOSPITAL TERMINAL POINT SITUATED IN SOWETO TOWNSHIP IN THE MAGISTERIAL DISTRICT OF JOHANNESBURG.

RETURN JOURNEY

FROM THE BARAGWANATH HOSPITAL TERMINAL POINT IN SOWETO TOWNSHIP JOHANNESBURG, CONTINUE ALONG THE OLD POTCHEFSTROOM ROAD TO ITS JUNCTION WITH THE M1, AT THIS JUNCTION TURN LEFT AND CONTINUE ALONG THE M1 TO ITS JUNCTION WITH THE BRAAMFONTEIN GLIDE OFF, AT THIS JUNCTION BEAR LEFT AND CONTINUE ALONG WITH THE BRAAMFONTEIN GLIDE OFF TO ITS JUNCTION WITH SMIT STREET, AT THIS JUNCTION TURN LEFT AND CONTINUE ALONG SMIT STREET TO ITS JUNCTION WITH KLEIN STREET AT THIS JUNCTION TURN RIGHT AND CONTINUE ALONG KLEIN STREET BEARING LEFT INTO THE NOORD STREET TERMINAL POINT, FROM THE NOORD STREET TERMINAL POINT CONTINUE THROUGH THE TERMINAL POINT TO ITS JUNCTION WITH TWIST STREET BUS LANE AT THIS JUNCTION TURN RIGHT AND CONTINUE ALONG TWIST STREET BUS LANE TO ITS JUNCTION WITH PLEIN STREET, AT THIS JUNCTION TURN RIGHT AND CONTINUE ALONG PLEIN STREET TO ITS JUNCTION WITH EDITH CAVELL STREET, AT THIS JUNCTION TURN LEFT AND CONTINUE ALONG EDITH CAVELL STREET TO ITS JUNCTION WITH BREE STREET, AT THIS JUNCTION TURN LEFT AND CONTINUE ALONG BREE STREET TO ITS JUNCTION WITH END STREET, AT THIS JUNCTION TURN LEFT AND CONTINUE ALONG END STREET TO ITS JUNCTION WITH ROCKEY STREET AT THIS JUNCTION TURN RIGHT AND CONTINUE ALONG ROCKEY STREET TO ITS JUNCTION WITH VAN BEEK STREET, AT THIS JUNCTION TURN RIGHT AND CONTINUE ALONG VAN BEEK STREET TO ITS JUNCTION WITH BEACON ROAD, AT THIS JUNCTION TURN LEFT AND CONTINUE ALONG BEACON ROAD TO ITS JUNCTION WITH PAGE AND SHORE STREET, AT THIS JUNCTION TURN RIGHT AND CONTINUE ALONG PAGE STREET TO ITS JUNCTION WITH MARKET STREET, AT THIS JUNCTION TURN LEFT AND CONTINUE ALONG MARKET STREET TO ITS JUNCTION WITH BETTY STREET, AT THIS JUNCTION TURN RIGHT AND CONTINUE ALONG BETTY STREET TO ITS JUNCTION WITH WOLHUTER STREET, AT THIS JUNCTION BEAR LEFT INTO MAIN REEF ROAD AND CONTINUE ALONG MAIN REEF ROAD TO ITS JUNCTION WITH M2, AT THIS JUNCTION TURN RIGHT AND CONTINUE ALONG THE M2 TO ITS JUNCTION WITH THE N3 TO ITS JUNCTION WITH R554, AT THIS JUNCTION TURN LEFT AND CONTINUE ALONG THE R554 TO ITS JUNCTION WITH R103, AT THIS JUNCTION TURN RIGHT AND CONTINUE ALONG THE R103, FROM THIS POINT THE RETURN JOURNEY WILL BE UNDERTAKEN IN THE REVERSE DIRECTION OF THE FORWARD JOURNEY. ALTERNATIVELY ROUTES TO BE PRESCRIBED BY THE RELEVANT LOCAL AUTHORITY.

SUBJECT TO THE CONDITION:

A. THAT PASSENGERS SHALL ONLY BE PICKED UP AND SET DOWN ACCORDING TO THE TIMETABLE AND

B. THAT THIS TRANSPORTATION SHALL ONLY BE CONDUCTED BY MEANS OF A SINGLE DECKER BUS WITH A SEATING CAPACITY OF NOT LESS THAN 60 (SIXTY) PASSENGERS.

ROUTE: 6(A)

PASSENGERS AND THEIR PERSONAL EFFECTS:

ROUTE: EZAKHENI TO BARAGWANATH / RANDFONTEIN AND RETURN

ROUTE DESCRIPTION

FROM THE EZAKHENI SECTION D TERMINAL POINT SITUATED ON AN UNNAMED ROAD IN EZAKHENI TOWNSHIP CONTINUE ALONG THIS UNNAMED ROAD TO ITS JUNCTION WITH AN UNNAMED ROAD, AT THIS JUNCTION TURN LEFT AND CONTINUE ALONG THIS UNNAMED ROAD TO ITS JUNCTION WITH UNNAMED ROAD, AT THIS JUNCTION TURN RIGHT AND CONTINUE ALONG THIS UNNAMED ROAD, AT THIS JUNCTION TURN RIGHT AND CONTINUE ALONG THIS UNNAMED ROAD WHICH ON LEAVING EZAKHENI TOWNSHIP BECOMES ROAD 538, CONTINUE ALONG ROAD 538 TO ITS JUNCTION WITH ROAD 32, AT THIS JUNCTION TURN LEFT AND CONTINUE ALONG ROAD 1 TO ITS JUNCTION WITH ROAD 1, AT THIS JUNCTION TURN LEFT AND CONTINUE ALONG ROAD 1 WHICH BECOMES NEWCASTLE ROAD, CONTINUE ALONG NEWCASTLE ROAD TO ITS JUNCTION WITH WILLIS ROAD, AT THIS JUNCTION TURN LEFT AND CONTINUE ALONG WILLIS ROAD TO ITS JUNCTION WITH ILLING ROAD, AT THIS JUNCTION TURN RIGHT AND CONTINUE ALONG ILLING ROAD TO ITS JUNCTION WITH ALFRED STREET, AT THIS JUNCTION TURN RIGHT AND CONTINUE ALONG ALFRED STREET TO ITS JUNCTION WITH CROWSHAW STREET, AT THIS JUNCTION TURN LEFT AND CONTINUE ALONG CROWSHAW STREET WHICH BECOMES LYLELL STREET, CONTINUE ALONG LYLELL STREET TO ITS JUNCTION WITH ALEXANDRA STREET, AT THIS JUNCTION TURN LEFT AND CONTINUE ALONG ALEXANDRA STREET TO THE ALEXANDRA STREET TERMINAL POINT, FROM THE TERMINAL POINT RETURN ALONG ALEXANDRA STREET TO ITS JUNCTION WITH LYLELL STREET, AT THIS JUNCTION TURN LEFT AND CONTINUE ALONG LYLELL STREET TO ITS JUNCTION WITH KING STREET, AT THIS JUNCTION TURN RIGHT AND CONTINUE ALONG KING STREET WHICH BECOMES POORT ROAD, CONTINUE ALONG POORT ROAD, WHICH BECOMES HARRISMITH ROAD (R103), CONTINUE ALONG HARRISMITH ROAD (R103) TO ITS JUNCTION WITH THE N3, AT THIS JUNCTION BEAR LEFT AND CONTINUE ALONG THE N8 BEARING LEFT INTO MCKECHNIE STREET HARRISMITH (MAGISTERIAL DISTRICT OF HARRISMITH), CONTINUE ALONG MCKECHNIE STREET BEARING LEFT INTO THE HARRISMITH TERMINAL POINT, FROM THE HARRISMITH POINT RETURN ALONG MCKECHNIE STREET BEARING LEFT INTO THE N8, CONTINUE ALONG THE N3 TO ITS JUNCTION WITH THE R103 AT THE BALFOUR INTERCHANGE, AT THIS JUNCTION BEAR LEFT AND CONTINUE ALONG THE R103 TO ITS JUNCTION WITH THE R23, AT THIS JUNCTION TURN LEFT AND CONTINUE ALONG THE R03 TO ITS JUNCTION WITH THE N3 AT THE OLD BARN INTERCHANGE, AT THIS JUNCTION BEAR RIGHT ONTO THE N3 AND CONTINUE ALONG THE N3 TO ITS JUNCTION WITH THE M2, AT THIS JUNCTION BEAR LEFT AND CONTINUE ALONG THE M2 TO ITS JUNCTION WITH THE BENROSE GLIDE OFF, AT THIS JUNCTION BEAR LEFT AND CONTINUE ALONG THE BENROSE GLIDE OFF TO ITS JUNCTION WITH RUVEN ROAD, AT THIS JUNCTION TURN RIGHT AND CONTINUE ALONG RUVEN ROAD TO ITS JUNCTION WITH THE MAIN REEF ROAD, AT THIS JUNCTION TURN LEFT AND CONTINUE ALONG MAIN REEF ROAD TO ITS JUNCTION WITH WOLHUTER STREET, AT THIS JUNCTION BEAR LEFT AND CONTINUE ALONG WOLHUTER STREET TO ITS JUNCTION WITH END STREET, AT THIS JUNCTION TURN RIGHT AND CONTINUE ALONG END STREET, AT THIS JUNCTION BEAR LEFT AND CONTINUE ALONG SIEMERT ROAD TO ITS JUNCTION WITH MOSELEY STREET, AT THIS JUNCTION TURN LEFT AND CONTINUE ALONG MOSELEY STREET TO ITS JUNCTION WITH END STREET, AT THIS JUNCTION TURN RIGHT AND CONTINUE ALONG END STREET TO ITS JUNCTION WITH JEPPE STREET, AT THIS JUNCTION TURN LEFT AND CONTINUE ALONG JEPPE STREET TO ITS JUNCTION WITH WANDERERS STREET WITH SMIT STREET, AT THIS JUNCTION TURN RIGHT AND CONTINUE ALONG SMIT STREET TO ITS JUNCTION WITH KLEIN STREET, AT THIS JUNCTION TURN RIGHT AND CONTINUE ALONG KLEIN STREET TURNING LEFT INTO THE NOORD STREET TERMINAL POINT, FROM THE NOORD STREET TERMINAL POINT CONTINUE THROUGH THE TERMINAL TO ITS JUNCTION WITH THE TWIST STREET BUS LANE, AT THIS JUNCTION TURN LEFT AND CONTINUE ALONG THE TWIST STREET BUS LANE TO ITS JUNCTION WITH WOLMARANS STREET, AT THIS JUNCTION TURN LEFT AND CONTINUE ALONG WOLMARANS STREET (WHICH BECOMES VILJOEN STREET) CONTINUE ALONG VILJOEN STREET (WHICH BECOMES SMIT STREET), CONTINUE ALONG SMIT STREET TO ITS JUNCTION WITH THE M1 AT THIS JUNCTION TURN RIGHT AND BEAR LEFT ONTO THE M1 AND CONTINUE ALONG THE M1 TO ITS JUNCTION WITH THE SOWETO GLIDE OFF, AT THIS JUNCTION BEAR LEFT AND CONTINUE ALONG THE SOWETO GLIDE OFF TO ITS JUNCTION WITH THE OLD POTCHEFSTROOM ROAD, AT THIS JUNCTION TURN RIGHT AND CONTINUE ALONG THE OLD POTCHEFSTROOM ROAD TO THE BARAGWANATH HOSPITAL TERMINAL POINT SITUATED IN SOWETO TOWNSHIP, JOHANNESBURG IN THE MAGISTERIAL DISTRICT OF JOHANNESBURG. FROM THE BARAGWANATH HOSPITAL TERMINAL POINT WHICH IS SITUATED IN THE MAGISTERIAL DISTRICT OF JOHANNESBURG TURN LEFT AND CONTINUE ALONG THE OLD POTCHEFSTROOM ROAD TO ITS JUNCTION WITH ROODEPOORT ROAD, AT THIS JUNCTION TURN RIGHT AND CONTINUE ALONG ROODEPOORT ROAD BEARING LEFT INTO LKWEZI DRIVE, CONTINUE ALONG LKWEZI DRIVE WHICH BECOMES DOBSONVILLE ROAD, CONTINUE ALONG DOBSONVILLE ROAD TO ITS JUNCTION WITH MAIN REEF ROAD (R41) AT THIS JUNCTION TURN LEFT AND CONTINUE ALONG MAIN REEF ROAD (R41) WHICH BECOMES RANDFONTEIN ROAD,



transport

Department:
Transport
Province of KwaZulu-Natal

GAZETTE

LGKZNG43-2020-FEB

REGION: ALL

CONTINUE ALONG RANDFONTEIN ROAD TURNING RIGHT INTO THE TERMINAL POINT SITUATED IN FRONT OF ROBINSONS EATING HOUSE, IN RANDFONTEIN WHICH IS SITUATED IN THE MAGISTERIAL DISTRICT OF RANDFONTEIN .
ALTERNATIVELY ROUTES TO BE PRESCRIBED BY THE RELEVANT LOCAL AUTHORITY.
SUBJECT TO THE CONDITION THAT NO INTERMEDIATE PASSENGERS BE PICKED UP OR SET DOWN BETWEEN BARAGWANATH AND LERATONG HOSPITAL ON BOTH THE FORWARD AND RETURN JOURNEY. BOTH POINTS INCLUSIVE
RETURN JOURNEY

FROM THE TERMINAL POINT SITUATED IN FRONT OF ROBINSONS EATING HOUSE IN RANDFONTEIN WHICH IS SITUATED IN THE MAGISTERIAL DISTRICT OF RANDFONTEIN TURN LEFT INTO RANDFONTEIN ROAD AND CONTINUE ALONG RANDFONTEIN ROAD WHICH BECOMES MAIN REEF ROAD (R41) CONTINUE ALONG MAIN REEF ROAD TO ITS JUNCTION WITH DOBSONVILLE ROAD, AT THIS JUNCTION TURN RIGHT AND CONTINUE ALONG DOBSONVILLE ROAD, BEARING LEFT INTO IKWEZI DRIVE, CONTINUE ALONG IKWEZI DRIVE WHICH BECOMES ROODEPOORT ROAD, CONTINUE ALONG ROODEPOORT ROAD TO ITS JUNCTION WITH THE OLD POTCHEFSTROOM ROAD AT THIS JUNCTION TURN LEFT AND CONTINUE ALONG THE OLD POTCHEFSTROOM ROAD BEARING LEFT INTO THE BARAGWANATH HOSPITAL TERMINAL POINT, SITUATED IN SOWETO TOWNSHIP, JOHANNESBURG II THE MAGISTERIAL DISTRICT OF JOHANNESBURG, FROM THE BARAGWANATH HOSPITAL TERMINAL POINT WHICH IS SITUATED IN THE MAGISTERIAL DISTRICT OF JOHANNESBURG, TURN RIGHT AND CONTINUE ALONG THE OLD POTCHEFSTROOM ROAD TO ITS JUNCTION WITH THE M1, AT THIS JUNCTION TURN LEFT AND CONTINUE ALONG THE M1 TO ITS JUNCTION WITH THE BRAAMFONTEIN GLIDE OFF, AT THIS JUNCTION BEAR LEFT AND CONTINUE ALONG THE BRAAMFONTEIN GLIDE OFF TO ITS JUNCTION WITH SMIT STREET, AT THIS JUNCTION TURN LEFT AND CONTINUE ALONG SMIT STREET TO ITS JUNCTION WITH KLEIN STREET, AT THIS JUNCTION TURN RIGHT AND CONTINUE ALONG KLEIN STREET TERMINAL POINT CONTINUE THROUGH THE TERMINAL POINT TO ITS JUNCTION WITH THE TWIST STREET BUS LANE AT THIS JUNCTION TURN RIGHT AND CONTINUE ALONG TWIST STREET BUS LANE TO ITS JUNCTION WITH PLEIN STREET, TO ITS JUNCTION WITH EDITH CAVELL STREET, AT THIS JUNCTION TURN LEFT AND CONTINUE ALONG EDITH CAVELL STREET TO ITS JUNCTION WITH BREE STREET, AT THIS JUNCTION TURN LEFT AND CONTINUE ALONG BREE STREET TO ITS JUNCTION WITH END STREET, AT THIS JUNCTION TURN LEFT AND CONTINUE ALONG END STREET TO ITS JUNCTION WITH ROCKEY STREET, AT THIS JUNCTION TURN RIGHT AND CONTINUE ALONG ROCKEY STREET TO ITS JUNCTION WITH VAN BEEK STREET, AT THIS JUNCTION TURN RIGHT AND CONTINUE ALONG VAN BEEK STREET TO ITS JUNCTION WITH BEACON ROAD, AT THIS JUNCTION TURN LEFT AND CONTINUE ALONG BEACON ROAD TO ITS JUNCTION WITH PAGE AND SHORE STREET, AT THIS JUNCTION TURN RIGHT AND CONTINUE ALONG PAGE STREET TO ITS JUNCTION WITH MARKET STREET, AT THIS JUNCTION TURN LEFT AND CONTINUE ALONG MARKET STREET TO ITS JUNCTION WITH BETTY STREET AT THIS JUNCTION TURN RIGHT AND CONTINUE ALONG BETTY STREET TO ITS JUNCTION WITH WOLHUTER STREET, AT THIS JUNCTION BEAR LEFT INTO MAIN REEF ROAD AND CONTINUE ALONG MAIN ROAD TO ITS JUNCTION WITH M2, AT THIS JUNCTION TURN RIGHT AND CONTINUE ALONG THE M2 TO ITS JUNCTION WITH THE N3 GLIDE OFF, AT THIS JUNCTION BEAR LEFT ONTO THE N8 AND CONTINUE ALONG THE N3 TO ITS JUNCTION WITH THE R103 AT THE OLD BARN INTERCHANGE, AT THIS JUNCTION TURN LEFT AND CONTINUE ALONG THE R03, TO ITS JUNCTION WITH ROAD 23, AT THIS JUNCTION WITH THE N3 AT THE BALFOUR INTERCHANGE, AT THIS JUNCTION BEAR RIGHT AND CONTINUE ALONG THE N3 TO ITS JUNCTION WITH MCKECHNIE STREET HARRISMITH (MAGISTERIAL DISTRICT OF HARRISMITH) AT THIS JUNCTION TURN RIGHT AND CONTINUE ALONG MCKECHNIE STREET BEARING LEFT INTO THE HARRISMITH TERMINAL POINT, FROM THE HARRISMITH TERMINAL POINT RETURN ALONG MCKECHNIE STREET AND BEAR LEFT ONTO THE N3 CONTINUE ALONG THE N3 TO ITS JUNCTION WITH R103 AT THIS JUNCTION BEAR LEFT AND CONTINUE ALONG THE R03 WHICH BECOMES POORT ROAD, CONTINUE ALONG POORT ROAD WHICH BECOMES KING STREET CONTINUE ALONG KING STREET TO ITS JUNCTION WITH LVELL STREET AT THIS JUNCTION TURN LEFT AND CONTINUE ALONG LVELL STREET TO ITS JUNCTION WITH ALEXANDRA STREET AT THIS JUNCTION TURN RIGHT AND CONTINUE ALONG ALEXANDRA STREET TO THE ALEXANDRA STREET TERMINAL POINT, FROM THE ALEXANDRA STREET TERMINAL POINT RETURN ALONG ALEXANDRA STREET TO ITS JUNCTION WITH LVELL STREET, AT THIS JUNCTION TURN RIGHT AND CONTINUE ALONG LVELL STREET WHICH BECOMES CROWSHAW STREET, CONTINUE ALONG CROWSHAW STREET TO ITS JUNCTION WITH ALFRED STREET AT THIS JUNCTION TURN RIGHT AND CONTINUE ALONG ALFRED STREET TO ITS JUNCTION WITH ILLING ROAD, AT THIS JUNCTION TURN LEFT AND CONTINUE ALONG ILLING ROAD TO ITS JUNCTION WITH NEWCASTLE ROAD, AT THIS JUNCTION TURN LEFT AND CONTINUE ALONG WILLIS ROAD TO ITS JUNCTION WITH NEWCASTLE ROAD, AT THIS JUNCTION TURN RIGHT AND CONTINUE ALONG NEWCASTLE ROAD WHICH BECOMES ROAD 1 CONTINUE ALONG ROAD 1 TO ITS JUNCTION WITH ROAD 32 AT THIS JUNCTION TURN RIGHT AND CONTINUE ALONG ROAD32 TO ITS JUNCTION WITH ROAD 538, AT THIS JUNCTION TURN RIGHT AND CONTINUE ALONG ROAD538 WHICH ON ENTERING EZAKHENI BECOMES AN UNNAMED ROAD CONTINUE ALONG THIS UNNAMED ROAD TO ITS JUNCTION WITH AN UNNAMED ROAD AT THIS JUNCTION TURN LEFT AND CONTINUE ALONG THIS UNNAMED ROAD TO ITS JUNCTION WITH AN UNNAMED ROAD TO THE TERMINAL POINT SITUATED ON AN UNNAMED ROAD IN SECTION D.

EZAKHENI TOWNSHIP (MAGISTERIAL DISTRICT OF KLIPRIVER)

ALTERNATIVELY ROUTES TO BE PRESCRIBED BY THE RELEVANT LOCAL AUTHORITY.

SUBJECT TO THE CONDITION THAT NO INTERMEDIATE PASSENGERS BE PICKED UP OR SET DOWN BETWEEN BARAGWANATH AND LERATONG HOSPITAL ON BOTH THE FORWARD AND RETURN JOURNEY. BOTH POINTS INCLUSIVE
ROUTE 6(B)

PASSENGERS AND PERSONAL EFFECTS:

FROM: EZAKHENI TO BARAGWANATH HOSPITAL / RANDFONTEIN AND RETURN
ROUTE DESCRIPTION

FROM THE EZAKHENI SECTION D TERMINAL POINT SITUATED ON UNNAMED ROAD IN EZAKHENI TOWNSHIP CONTINUE ALONG THIS UNNAMED ROAD TO ITS JUNCTION WITH AN UNNAMED ROAD, AT THIS JUNCTION TURN LEFT AND CONTINUE ALONG THIS UNNAMED ROAD TO ITS JUNCTION WITH AN UNNAMED ROAD, AT THIS JUNCTION TURN RIGHT AND CONTINUE ALONG THIS UNNAMED ROAD WHICH ON LEAVING EZAKHENI TOWNSHIP BECOMES ROAD 538, CONTINUE ALONG ROAD 538 TO ITS JUNCTION WITH ROAD 32, AT THIS JUNCTION TURN LEFT AND CONTINUE ALONG ROAD32 TO ITS JUNCTION WITH ROAD 1 AT THIS JUNCTION TURN LEFT AND CONTINUE ALONG ROAD1 WHICH BECOMES NEWCASTLE ROAD, CONTINUE ALONG NEWCASTLE ROAD TO ITS JUNCTION WITH WILLIS ROAD, AT THIS JUNCTION TURN LEFT AND CONTINUE ALONG WILLIS ROAD TO ITS JUNCTION WITH ILLING ROAD, AT THIS JUNCTION TURN RIGHT AND CONTINUE ALONG ILLING ROAD TO ITS JUNCTION WITH ALFRED STREET AT THIS JUNCTION TURN RIGHT AND CONTINUE ALONG ALFRED STREET TO ITS JUNCTION WITH CROWSHAW STREET, AT THIS JUNCTION TURN LEFT AND CONTINUE ALONG CROWSHAW STREET WHICH BECOMES LVELL STREET, CONTINUE ALONG LVELL STREET TO ITS JUNCTION WITH ALEXANDRA STREET, AT THIS JUNCTION TURN LEFT AND CONTINUE ALONG ALEXANDRA STREET TO THE ALEXANDRA STREET TERMINAL POINT, FROM THE TERMINAL POINT RETURN ALONG ALEXANDRA STREET TO ITS JUNCTION WITH LVELL STREET, AT THIS JUNCTION TURN LEFT AND CONTINUE ALONG LVELL STREET TO ITS JUNCTION WITH KING STREET AT THIS JUNCTION TURN RIGHT AND CONTINUE ALONG KING STREET WHICH BECOMES POORT ROAD CONTINUE ALONG POORT ROAD, WHICH BECOMES HARRISMITH ROAD (R103), CONTINUE ALONG HARRISMITH ROAD (R103) TO ITS JUNCTION WITH THE N3, AT THIS JUNCTION BEAR LEFT AND CONTINUE ALONG THE N3 BEARING LEFT INTO MCKECHNIE STREET HARRISMITH (MAGISTERIAL DISTRICT OF HARRISMITH) CONTINUE ALONG L MCKECHNIE STREET BEARING LEFT INTO THE HARRISMITH TERMINAL POINT, FROM THE HARRISMITH TERMINAL POINT RETURN ALONG MCKECHNIE STREET BEARING LEFT INTO THE N3, CONTINUE ALONG THE N3 TO ITS JUNCTION WITH THE R103 AT THE BALFOUR INTERCHANGE.

AT THIS JUNCTION BEAR LEFT AND CONTINUE ALONG THE R103 TO ITS JUNCTION WITH THE R23, AT THIS JUNCTION TURN LEFT AND CONTINUE ALONG THE R103 TO ITS JUNCTION WITH THE N3 AT THE OLD BARN INTERCHANGE, AT THIS JUNCTION BEAR RIGHT ONTO THE N8 AND CONTINUE ALONG THE N3 TO ITS JUNCTION WITH THE M2, AT THIS JUNCTION BEAR LEFT AND CONTINUE ALONG THE M2 TO ITS JUNCTION WITH THE BENROSE GLIDE OFF, AT THIS JUNCTION BEAR LEFT AND CONTINUE ALONG THE BENROSE GLIDE OFF TO ITS JUNCTION WITH RUVEN ROAD, AT THIS JUNCTION TURN RIGHT AND CONTINUE ALONG RUVEN ROAD TO ITS JUNCTION WITH THE MAIN REEF ROAD, AT THIS JUNCTION TURN LEFT AND CONTINUE ALONG MAIN REEF ROAD TO ITS JUNCTION WITH WOLHUTER STREET, AT THIS JUNCTION BEAR LEFT AND CONTINUE ALONG WOLHUTER STREET TO ITS JUNCTION WITH END STREET, AT THIS JUNCTION TURN RIGHT AND CONTINUE ALONG END STREET TO ITS JUNCTION WITH SIEMERT ROAD, AT THIS JUNCTION BEAR RIGHT AND CONTINUE ALONG SIEMERT ROAD TO ITS JUNCTION WITH MOSELEY STREET, AT THIS JUNCTION TURN LEFT AND CONTINUE ALONG MOSELEY STREET TO ITS JUNCTION WITH END STREET, AT THIS JUNCTION TURN RIGHT AND CONTINUE ALONG END STREET TO ITS JUNCTION WITH JEPPE STREET, AT THIS JUNCTION TURN LEFT AND CONTINUE ALONG JEPPE STREET TO ITS JUNCTION WITH WANDERERS STREET, AT THIS JUNCTION TURN RIGHT AND CONTINUE ALONG WANDERERS STREET, TO ITS JUNCTION WITH SMIT STREET, AT THIS JUNCTION TURN RIGHT AND CONTINUE ALONG SMIT STREET TO ITS JUNCTION WITH KLEIN STREET, AT THIS JUNCTION TURN RIGHT AND CONTINUE ALONG KLEIN STREET TURNING LEFT INTO THE NOORD STREET TERMINAL POINT, FROM THE NOORD STREET TERMINAL POINT CONTINUE THROUGH THE TERMINAL TO ITS JUNCTION WITH THE TWIST STREET BUS LANE, AT THIS JUNCTION TURN LEFT AND CONTINUE ALONG THE TWIST STREET BUS LANE TO ITS JUNCTION WITH WOLMARANS STREET, AT THIS JUNCTION TURN LEFT CONTINUE ALONG WOLMARANS STREET (WHICH BECOMES VILJOEN STREET) CONTINUE ALONG VILJOEN STREET (WHICH BECOMES SMIT STREET) CONTINUE ALONG SMIT STREET TO ITS JUNCTION WITH THE M1 AT THIS JUNCTION TURN RIGHT AND BEAR LEFT ONTO THE M AND CONTINUE ALONG THE M1 TO ITS JUNCTION WITH THE SOWETO GLIDE OFF, AT THIS JUNCTION BEAR LEFT AND CONTINUE ALONG THE SOWETO GLIDE OFF, TO ITS JUNCTION WITH THE OLD POTCHEFSTROOM ROAD, AT THIS JUNCTION TURN RIGHT AND CONTINUE ALONG THE OLD POTCHEFSTROOM ROAD TO THE BARAGWANATH HOSPITAL TERMINAL POINT SITUATED IN SOWETO TOWNSHIP, JOHANNESBURG IN THE MAGISTERIAL DISTRICT OF JOHANNESBURG, FROM THE BARAGWANATH HOSPITAL TERMINAL POINT WHICH IS SITUATED IN THE MAGISTERIAL DISTRICT OF JOHANNESBURG TURN RIGHT AND CONTINUE ALONG THE OLD POTCHEFSTROOM ROAD TO ITS JUNCTION WITH RIFLE RAND ROAD, AT THIS JUNCTION TURN LEFT AND CONTINUE ALONG RIFLE RANGE ROAD AND CONTINUE ALONG



transport

Department:
Transport
Province of KwaZulu-Natal

GAZETTE

LGKZNG43-2020-FEB

REGION: ALL

BARAGWANATH ROAD TO ITS JUNCTION WITH MAIN REEF ROAD (R41) AT THIS JUNCTION TURN LEFT AND CONTINUE ALONG MAIN REEF ROAD (R41) WHICH BECOMES RANDFONTEIN ROAD, CONTINUE ALONG RANDFONTEIN ROAD TURNING RIGHT INTO THE TERMINAL POINT SITUATED IN FRONT OF ROBINSONS EATING HOUSE IN RANDFONTEIN WHICH IS SITUATED IN THE MAGISTERIAL DISTRICT OF RANDFONTEIN.

ALTERNATIVELY ROUTE TO BE PRESCRIBED BY THE RELEVANT AUTHORITY

SUBJECT TO THE CONDITION THAT NO INTERMEDIATE PASSENGERS BE PICKED UP OR SET DOWN BETWEEN BARAGWANATH AND LERATONG HOSPITAL ON BOTH FORWARD AND RETURN JOURNEY, BOTH POINTS INCLUSIVE.

RETURN JOURNEY

FROM THE TERMINAL POINT SITUATED IN FRONT OF ROBINSONS EATING HOUSE IN RANDFONTEIN WHICH IS SITUATED IN THE MAGISTERIAL DISTRICT OF RANDFONTEIN TURN LEFT INTO RANDFONTEIN ROAD AND CONTINUE ALONG RANDFONTEIN ROAD WHICH BECOMES MAIN REEF ROAD (R41) CONTINUE ALONG MAIN REEF ROAD TO ITS JUNCTION WITH BARAGWANATH ROAD AT THIS JUNCTION TURN RIGHT AND CONTINUE ALONG BARAGWANATH ROAD TO THE JUNCTION WITH RIFLE RANGE ROAD, AT THIS JUNCTION TURN RIGHT AND CONTINUE ALONG RIFLE RANGE ROAD TO ITS JUNCTION WITH THE OLD POTCHEFSTROOM ROAD AT THIS JUNCTION TURN RIGHT AND CONTINUE ALONG THE OLD POTCHEFSTROOM ROAD BEARING RIGHT INTO THE BARAGWANATH HOSPITAL TERMINAL POINT, SITUATED IN SOWETO TOWNSHIP, JOHANNESBURG IN THE MAGISTERIAL DISTRICT OF JOHANNESBURG, FROM THE BARAGWANATH HOSPITAL TERMINAL POINT WHICH IS SITUATED IN THE MAGISTERIAL DISTRICT OF JOHANNESBURG, TURN RIGHT AND CONTINUE ALONG THE OLD POTCHEFSTROOM ROAD TO ITS JUNCTION WITH THE M1, AT THIS JUNCTION TURN LEFT AND CONTINUE ALONG THE M1 TO ITS JUNCTION WITH THE BRAAMFONTEIN GLIDE OFF, AT THIS JUNCTION BEAR LEFT AND CONTINUE ALONG THE BRAAMFONTEIN GLIDE OFF TO ITS JUNCTION WITH SMIT STREET TO ITS JUNCTION WITH KLEIN STREET AT THIS JUNCTION TURN RIGHT AND CONTINUE ALONG KLEIN STREET BEARING LEFT INTO THE NOORD STREET TERMINAL POINT CONTINUE THROUGH THE TERMINAL POINT TO ITS JUNCTION WITH TWIST STREET BUS LANE, AT THIS JUNCTION TURN RIGHT AND CONTINUE ALONG TWIST STREET BUS LANE, TO ITS JUNCTION WITH PLEIN STREET, AT THIS JUNCTION TURN RIGHT AND CONTINUE ALONG PLEIN TO ITS JUNCTION WITH EDITH CAVELL STREET, AT THIS JUNCTION TURN LEFT AND CONTINUE ALONG EDITH CAVELL STREET TO ITS JUNCTION WITH BREE STREET, AT THIS JUNCTION TURN LEFT AND CONTINUE ALONG BREE STREET TO ITS JUNCTION WITH END STREET, AT THIS JUNCTION TURN LEFT AND CONTINUE ALONG END STREET TO ITS JUNCTION WITH ROCKEY STREET, AT THIS JUNCTION TURN RIGHT AND CONTINUE ALONG ROCKEY STREET TO ITS JUNCTION WITH VAN BEEK STREET, AT THIS JUNCTION TURN RIGHT AND CONTINUE ALONG VAN BEEK STREET TO ITS JUNCTION WITH BEACON ROAD, AT THIS JUNCTION TURN LEFT AND CONTINUE ALONG BEACON ROAD TO ITS JUNCTION WITH PAGE AND SHORE STREET, AT THIS JUNCTION TURN RIGHT AND CONTINUE ALONG PAGE STREET TO ITS JUNCTION WITH MARKET STREET, AT THIS JUNCTION TURN LEFT AND CONTINUE ALONG MARKET STREET TO ITS JUNCTION WITH BETTY STREET, AT THIS JUNCTION TURN RIGHT AND CONTINUE ALONG BETTY STREET TO ITS JUNCTION WITH WOLHUTER STREET, AT THIS JUNCTION BEAR LEFT INTO MAIN REEF ROAD AND CONTINUE ALONG MAIN REEF ROAD TO ITS JUNCTION WITH M2, AT THIS JUNCTION TURN RIGHT AND CONTINUE ALONG THE M2 TO ITS JUNCTION WITH THE N3 GLIDE OFF, AT THIS JUNCTION BEAR LEFT ONTO THE N3 AND CONTINUE ALONG THE N3 TO ITS JUNCTION WITH THE R103 AT THE OLD BARAGWANATH INTERCHANGE, AT THIS JUNCTION TURN LEFT AND CONTINUE ALONG THE R103 TO ITS JUNCTION WITH ROAD 23, AT THIS JUNCTION TURN RIGHT AND CONTINUE ALONG THE R103, TO ITS JUNCTION WITH THE N3 AT THE BALFOUR INTERCHANGE, AT THIS JUNCTION BEAR RIGHT AND CONTINUE ALONG THE N3 TO ITS JUNCTION WITH MCKECHNIE STREET HARRISMITH (MAGISTERIAL DISTRICT OF HARRISMITH), AT THIS JUNCTION TURN RIGHT AND CONTINUE ALONG MCKECHNIE STREET BEARING LEFT INTO THE HARRISMITH TERMINAL POINT, FROM THE HARRISMITH TERMINAL POINT RETURN ALONG MCKECHNIE STREET AND BEAR LEFT ONTO THE N3 CONTINUE ALONG THE N3 TO ITS JUNCTION WITH R103, AT THIS JUNCTION BEAR LEFT AND CONTINUE ALONG THE R103 WHICH BECOMES POORT ROAD CONTINUE ALONG POORT ROAD WHICH BECOMES KING STREET, CONTINUE ALONG KING STREET TO ITS JUNCTION WITH LYEEL STREET AT THIS JUNCTION TURN LEFT AND CONTINUE ALONG LYEEL STREET TO ITS JUNCTION WITH ALEXANDRA STREET, AT THIS JUNCTION TURN RIGHT AND CONTINUE ALONG ALEXANDRA STREET TO BALFOUR INTERCHANGE, AT THIS JUNCTION BEAR RIGHT AND CONTINUE ALONG THE N3 TO ITS JUNCTION WITH MCKECHNIE STREET HARRISMITH (MAGISTERIAL DISTRICT OF HARRISMITH) AT THIS JUNCTION TURN RIGHT AND CONTINUE ALONG MCKECHNIE STREET BEARING LEFT INTO THE HARRISMITH TERMINAL POINT, FROM THE HARRISMITH TERMINAL POINT RETURN ALONG MCKECHNIE STREET AND BEAR LEFT ONTO THE N3 CONTINUE ALONG THE N3 TO ITS JUNCTION WITH R103 AT THIS JUNCTION BEAR LEFT AND CONTINUE ALONG THE R103 WHICH BECOMES POORT ROAD CONTINUE ALONG POORT ROAD WHICH BECOMES KING STREET, CONTINUE ALONG KING STREET TO ITS JUNCTION WITH LYEEL STREET, AT THIS JUNCTION TURN LEFT AND CONTINUE ALONG LYEEL STREET TO ITS JUNCTION WITH ALEXANDRA STREET, AT THIS JUNCTION TURN RIGHT AND CONTINUE ALONG ALEXANDRA STREET TO THE ALEXANDRA STREET TERMINAL POINT FROM THE ALEXANDRA STREET TERMINAL POINT RETURN ALONG ALEXANDRA STREET TO ITS JUNCTION WITH LYEEL STREET, AT THIS JUNCTION TURN RIGHT AND CONTINUE ALONG LYEEL STREET WHICH BECOMES CROWSHAW STREET CONTINUE ALONG CROWSHAW STREET TO ITS JUNCTION WITH ALFRED STREET, AT THIS JUNCTION TURN RIGHT AND CONTINUE ALONG ALFRED STREET TO ITS JUNCTION WITH ILLING ROAD, AT THIS JUNCTION TURN LEFT AND CONTINUE ALONG ILLING ROAD TO ITS JUNCTION WITH WILLIS ROAD AT THIS JUNCTION TURN LEFT AND CONTINUE ALONG WILLIS ROAD TO ITS JUNCTION WITH NEWCASTLE ROAD, AT THIS JUNCTION TURN RIGHT AND CONTINUE ALONG NEWCASTLE ROAD WHICH BECOMES ROAD1 AND CONTINUE ALONG ROAD 1 TO ITS JUNCTION WITH ROAD 32, AT THIS JUNCTION TURN RIGHT AND CONTINUE ALONG ROAD32 TO ITS JUNCTION WITH ROAD 538, AT THIS JUNCTION TURN RIGHT AND CONTINUE ALONG ROAD538 WHICH ON ENTERING EZAKHENI BECOMES AN UNNAMED ROAD CONTINUE ALONG THIS UNNAMED ROAD TO ITS JUNCTION WITH AN UNNAMED ROAD, AT THIS JUNCTION TURN LEFT AND CONTINUE ALONG THIS UNNAMED ROAD TO ITS JUNCTION WITH AN UNNAMED ROAD, AT THIS JUNCTION TURN RIGHT AND CONTINUE ALONG THIS UNNAMED ROAD TO THE TERMINAL POINT SITUATED ON AN UNNAMED ROAD IN SECTION D EZAKHENI TOWNSHIP (MAGISTERIAL DISTRICT OF KLIPPRIVER).

ALTERNATIVELY ROUTES TO BE PRESCRIBED BY THE RELEVANT LOCAL AUTHORITY.
SUBJECT TO THE CONDITION THAT NO INTERMEDIATE PASSENGERS BE PICKED UP OR SET DOWN BETWEEN BARAGWANATH AND LERATONG HOSPITAL ON BOTH THE FORWARD AND RETURN JOURNEY. BOTH POINTS INCLUSIVE.



transport

Department:
Transport
Province of KwaZulu-Natal

GAZETTE

LGKZNG43-2020-FEB

REGION: ALL

1) Application Number: APP0104007	2) Gazette Number: LGKZNG43-2020-FEB
3) Applicant: EAGLE LINER TRANSPORT (PTY) LTD ID NO. 2016/417570/07 Association: NOT AVAILABLE	4) Applicant Address: PO BOX 4183 WILLOWTON PIETERMARITZBURG 3200
5) Existing Licence Holder: LINEREAGLE CC LINEREAGLE CC ID NO. 1996/000307/23	6) Existing Licence Holder Address: 231 ROYSTON ROAD PIETERMARITZBURG 3201
7) Type of application: NORMAL TRANSFER AND CONVERSION	8) Operating Licence Number: 1289765
9) Vehicle Type: BUS	10) 1 X 64 (SEATED) + 0 (STANDING)
11) Region: UMGUNGUNDLOVU	
12.1	<p>KZPRERC2774588 - ANNEXURE A1 ROUTE THE CONVEYANCE OF PASSENGERS AND THEIR PERSONAL EFFECTS: FORWARD JOURNEY FROM THE CENTENARY ROAD TERMINAL POINT SITUATED IN CENTENARY ROAD DURBAN IN THE MAGISTERIAL DISTRICT OF DURBAN VIA PIETERMARITZBURG (MAGISTERIAL DISTRICT OF PIETERMARITZBURG) VIA HARRISMITH (MAGISTERIAL DISTRICT OF HARRISMITH), VIA BARAGWANATH HOSPITAL TERMINAL POINT SITUATED IN SOWETO TOWNSHIP JOHANNESBURG IN THE MAGISTERIAL DISTRICT OF JOHANNESBURG TO THE TERMINAL POINT SITUATED IN FRONT OF ROBINSONS EATING HOUSE IN RANDFONTEIN WHICH IS SITUATED IN THE MAGISTERIAL DISTRICT OF RANDFONTEIN.</p> <p>FROM THE CENTENARY ROAD TERMINAL POINT CONTINUE ALONG CENTENARY ROAD BEARING LEFT INTO MARKET ROAD CONTINUE ALONG MARKET ROAD TO ITS JUNCTION WITH LEOPOLD STREET AND CANNONGATE ROAD, AT THIS JUNCTION TURN RIGHT AND CONTINUE ALONG CANNONGATE ROAD BEARING RIGHT INTO THE WESTERN FREEWAY, AND CONTINUE ALONG THE WESTERN FREEWAY WHICH BECOMES THE N3 CONTINUE ALONG THE N3 TO ITS JUNCTION TO THE NEW GERMANY \ SARNIA OFF RAMP, AT THIS JUNCTION BEAR LEFT AND CONTINUE ALONG THE OFF RAMP TO ITS JUNCTION WITH STAPLETON ROAD AT THIS JUNCTION TURN RIGHT AND CONTINUE ALONG STAPLETON ROAD MAGISTERIAL DISTRICT OF PINETOWN) TO ITS JUNCTION WITH OLD MAIN ROAD, AT THIS JUNCTION TURN LEFT AND CONTINUE ALONG OLD MAIN ROAD TO ITS JUNCTION WITH RICHMOND ROAD, AT THIS JUNCTION BEAR LEFT AND CONTINUE ALONG RICHMOND ROAD TO ITS JUNCTION WITH R613 ON-RAMP AT THIS JUNCTION TURN RIGHT ONTO THE R613 ON-RAMP AND CONTINUE ONTO THE R613 TO ITS JUNCTION WITH N3 CONTINUE ALONG N3 TO ITS JUNCTION WITH THE ORTHMANN ROAD OFF RAMP (MAGISTERIAL DISTRICT OF PIETERMARITZBURG) AT THIS JUNCTION TURN LEFT AND CONTINUE ALONG THE ORTHMANN ROAD OFF RAMP TO ITS JUNCTION WITH ORTHMANN ROAD AT THIS JUNCTION TURN LEFT AND CONTINUE ALONG ORTHMANN ROAD TO ITS JUNCTION WITH ECHO ROAD AT THIS JUNCTION TURN RIGHT AND CONTINUE ALONG ECHO ROAD WHICH BECOMES EAST STREET CONTINUE ALONG EAST STREET TO ITS JUNCTION WITH PIETERMARITZ STREET AT THIS JUNCTION TURN LEFT AND CONTINUE ALONG PIETERMARITZBURG STREET TO ITS JUNCTION WITH COMMERCIAL ROAD AT THIS JUNCTION TURN LEFT AND CONTINUE ALONG COMMERCIAL ROAD TO ITS JUNCTION WITH LONGMARKET STREET AT THIS JUNCTION TURN LEFT AND CONTINUE ALONG LONGMARKET STREET TO ITS JUNCTION WITH BOSHOFF STREET AT THIS JUNCTION TURN LEFT AND CONTINUE ALONG BOSHOFF STREET WHICH BECOMES CHATTERTON ROAD CONTINUE ALONG CHATTERTON ROAD BEARING RIGHT AROUND THE TRAFFIC CIRCLE INTO TOWN BUSH ROAD, CONTINUE ALONG TOWN BUSH ROAD TO ITS JUNCTION WITH THE N3 ON RAMP AT THIS JUNCTION BEAR RIGHT AND CONTINUE ALONG THE N3 ON RAMP BEARING LEFT ONTO THE N3, CONTINUE ALONG THE N3 TO ITS JUNCTION WITH THE MOOI RIVER OFF RAMP (MAGISTERIAL DISTRICT OF LIONS RIVER) AT THIS JUNCTION TURN LEFT AND CONTINUE ALONG THE MOOI RIVER OFF RAMP TO ITS JUNCTION WITH THE MAIN MOOI RIVER \ GREYTOWN ROAD (R622), AT THIS JUNCTION TURN LEFT AND CONTINUE ALONG THE MAIN MOOI RIVER \ GREYTOWN ROAD (R622) TO ITS JUNCTION WITH THE MOOI RIVER \ HOWICK ROAD (R103) AT THIS JUNCTION TURN RIGHT AND CONTINUE ALONG THE MOOI RIVER \ HOWICK ROAD (R103) TURNING LEFT INTO THE MOOI RIVER HIGHWAY GARAGE, FROM THE MOOI RIVER HIGHWAY GARAGE TURN RIGHT INTO THE MOOI RIVER \ HOWICK ROAD (R103), AND CONTINUE ALONG THE MOOI RIVER \ HOWICK ROAD (R103) TO ITS JUNCTION WITH THE MAIN MOOI RIVER \ GREYTOWN ROAD (R622) AT THIS JUNCTION TURN LEFT AND CONTINUE ALONG THE MAIN MOOI RIVER \ GREYTOWN ROAD (R622) TO ITS JUNCTION WITH THE N3 ON RAMP AT THIS JUNCTION TURN LEFT AND CONTINUE ALONG THE N3 ON RAMP BEARING LEFT ONTO THE N3, CONTINUE ALONG THE N3 BEARING LEFT INTO MCKECHNIE STREET HARRISMITH (MAGISTERIAL DISTRICT OF HARRISMITH) CONTINUE ALONG MCKECHNIE STREET BEARING LEFT INTO THE HARRISMITH TERMINAL POINT. FROM THE HARRISMITH TERMINAL POINT RETURN ALONG MCKECHNIE STREET BEARING LEFT INTO THE N3, CONTINUE ALONG THE N3 TO ITS JUNCTION WITH THE R103 AT THE BALFOUR INTERCHANGE. AT THIS JUNCTION BEAR LEFT AND CONTINUE ALONG THE R103 TO ITS JUNCTION WITH THE R23, AT THIS JUNCTION TURN LEFT AND CONTINUE ALONG THE R103 TO ITS JUNCTION WITH THE N3 AT THE OLD BARN INTERCHANGE, AT THIS JUNCTION BEAR RIGHT ONTO THE N3 AND CONTINUE ALONG THE N3 TO ITS JUNCTION WITH THE M2 AT THIS JUNCTION BEAR LEFT AND CONTINUE ALONG THE M2 TO ITS JUNCTION WITH THE BENROSE GLIDE OFF, AT THIS JUNCTION BEAR LEFT AND CONTINUE ALONG THE BENROSE GLIDE OFF TO ITS JUNCTION WITH RUVEN ROAD, AT THIS JUNCTION TURN RIGHT AND CONTINUE ALONG RUVEN ROAD TO ITS JUNCTION WITH MAIN REEF ROAD AT THIS JUNCTION TURN LEFT AND CONTINUE ALONG MAIN REEF ROAD TO ITS JUNCTION WITH WOLHUTER STREET, AT THIS JUNCTION BEAR LEFT AND CONTINUE ALONG WOLHUTER STREET TO ITS JUNCTION WITH END STREET, AT THIS JUNCTION TURN RIGHT AND CONTINUE ALONG END STREET TO ITS JUNCTION WITH SIEMERT ROAD, AT THIS JUNCTION BEAR RIGHT AND CONTINUE ALONG SIEMERT ROAD TO ITS JUNCTION WITH MOSELEY STREET, AT THIS JUNCTION TURN LEFT INTO MOSELEY STREET AND CONTINUE ALONG MOSELEY STREET TO ITS JUNCTION WITH END STREET, AT THIS JUNCTION TURN RIGHT AND CONTINUE ALONG END STREET TO ITS JUNCTION WITH JEPPE STREET, AT THIS JUNCTION TURN LEFT INTO JEPPE STREET AND CONTINUE ALONG JEPPE STREET TO ITS JUNCTION WITH WANDERERS STREET, AT THIS JUNCTION TURN RIGHT AND CONTINUE ALONG WANDERERS STREET, TO ITS JUNCTION WITH SMIT STREET, AT THIS JUNCTION TURN RIGHT AND CONTINUE ALONG SMIT STREET TO ITS JUNCTION WITH KLEIN STREET, AT THIS JUNCTION TURN RIGHT AND CONTINUE ALONG KLEIN STREET TURNING LEFT INTO THE NOORD STREET TERMINAL POINT. FROM THEN NOORD STREET TERMINAL POINT CONTINUE THROUGH THE TERMINAL TO ITS JUNCTION WITH THE TWIST STREET BUS LANE AT THIS JUNCTION TURN LEFT AND CONTINUE ALONG THE TWIST STREET BUS LANE TO ITS JUNCTION WITH WOLMARANS STREET AT THIS JUNCTION TURN LEFT AND CONTINUE ALONG WOLMARANS STREET (WHICH BECOMES VILJOEN STREET), CONTINUE ALONG VILJOEN STREET (WHICH BECOMES SMIT STREET) CONTINUE ALONG SMIT STREET TO ITS JUNCTION WITH THE M1, AT THIS JUNCTION TURN RIGHT AND BEAR LEFT ONTO THE M1 AND CONTINUE ALONG THE M1 TO ITS JUNCTION WITH THE SOWETO GLIDE OFF AT THIS JUNCTION TURN RIGHT AND CONTINUE ALONG THE OLD POTCHEFSTROOM ROAD TO THE BARAGWANATH HOSPITAL TERMINAL POINT SITUATED IN SOWETO TOWNSHIP, JOHANNESBURG IN THE MAGISTERIAL DISTRICT OF JOHANNESBURG TURN LEFT AND CONTINUE ALONG THE OLD POTCHEFSTROOM ROAD TO ITS JUNCTION WITH ROODEPOORT ROAD, AT THIS JUNCTION TURN RIGHT AND CONTINUE ALONG ROODEPOORT ROAD BEARING LEFT INTO IKWEZI DRIVE CONTINUE ALONG IKWEZI DRIVE WHICH BECOMES DOBSONVILLE ROAD, CONTINUE ALONG DOBSONVILLE ROAD TO ITS JUNCTION WITH MAIN REEF ROAD (R41) AT THIS JUNCTION TURN LEFT AND CONTINUE ALONG MAIN REEF ROAD (R41) WHICH BECOMES RANDFONTEIN ROAD, CONTINUE ALONG RANDFONTEIN ROAD TURNING RIGHT INTO THE TERMINAL POINT SITUATED IN FRONT OF ROBINSONS EATING HOUSE, IN RANDFONTEIN WHICH IS SITUATED IN THE MAGISTERIAL DISTRICT OF RANDFONTEIN.</p> <p>ALTERNATIVELY ROUTES TO BE PRESCRIBED BY THE RELEVANT LOCAL AUTHORITY.</p> <p>ROUTE THE CONVEYANCE OF PASSENGERS AND THEIR PERSONAL EFFECTS: RETURN JOURNEY FROM THE TERMINAL POINT SITUATED IN FRONT OF ROBINSONS EATING HOUSE IN RANDFONTEIN WHICH IS SITUATED IN THE MAGISTERIAL DISTRICT OF RANDFONTEIN TURN LEFT INTO RANDFONTEIN ROAD AND CONTINUE ALONG RANDFONTEIN ROAD WHICH BECOMES MAIN REEF ROAD (R41) CONTINUE ALONG MAIN REEF ROAD TO ITS JUNCTION WITH DOBSONVILLE ROAD, AT THIS JUNCTION TURN RIGHT AND CONTINUE ALONG</p>



transport

Department:
Transport
Province of KwaZulu-Natal

GAZETTE

LGKZNG43-2020-FEB

REGION: ALL

DOBSONVILLE ROAD, BEARING LEFT INTO IKWEZI DRIVE, CONTINUE ALONG IKWEZI DRIVE WHICH BECOMES ROODEPOORT ROAD, CONTINUE ALONG ROODEPOORT ROAD TO ITS JUNCTION WITH THE OLD POTCHEFSTROOM ROAD AT THIS JUNCTION TURN LEFT AND CONTINUE ALONG THE OLD POTCHEFSTROOM ROAD BEARING LEFT INTO THE BARAGWANATH HOSPITAL TERMINAL POINT, SITUATED IN SOWETO TOWNSHIP, JOHANNESBURG IN THE MAGISTERIAL DISTRICT OF JOHANNESBURG.

FROM THE BARAGWANATH HOSPITAL TERMINAL POINT SITUATED IN SOWETO TOWNSHIP JOHANNESBURG, CONTINUE ALONG THE OLD POTCHEFSTROOM ROAD TO ITS JUNCTION WITH THE M1, AT THIS JUNCTION TURN LEFT AND CONTINUE ALONG M1 TO ITS JUNCTION WITH THE BRAAMFONTEIN GLIDE OFF, AT THIS JUNCTION BEAR LEFT AND CONTINUE ALONG THE BRAAMFONTEIN GLIDE OFF TO ITS JUNCTION WITH SMIT STREET AT THIS JUNCTION TURN LEFT AND CONTINUE ALONG SMIT STREET TO ITS JUNCTION WITH KLEIN STREET, AT THIS JUNCTION TURN RIGHT AND CONTINUE ALONG KLEIN STREET BEARING LEFT INTO THE NOORD STREET TERMINAL POINT. FROM THE NOORD STREET TERMINAL POINT CONTINUE THROUGH THE TERMINAL TO ITS JUNCTION WITH THE TWIST STREET BUS LANE AT THIS JUNCTION TURN RIGHT AND CONTINUE ALONG TWIST STREET BUS LANE, TO ITS JUNCTION WITH PLEIN STREET, AT THIS JUNCTION TURN RIGHT AND CONTINUE ALONG PLEIN STREET TO ITS JUNCTION WITH EDITH CAVELL STREET, AT THIS JUNCTION TURN LEFT AND CONTINUE ALONG EDITH CAVELL STREET TO ITS JUNCTION WITH BREE STREET, AT THIS JUNCTION TURN LEFT AND CONTINUE ALONG BREE STREET TO ITS JUNCTION WITH END STREET, AT THIS JUNCTION TURN LEFT AND CONTINUE ALONG END STREET TO ITS JUNCTION WITH ROCKEY STREET AT THIS JUNCTION TURN RIGHT AND CONTINUE ALONG ROCKEY STREET TO ITS JUNCTION WITH VAN BEEK STREET, AT THIS JUNCTION TURN RIGHT AND CONTINUE ALONG VAN BEEK STREET TO ITS JUNCTION WITH BEACON ROAD, AT THIS JUNCTION TURN LEFT AND CONTINUE ALONG BEACON ROAD TO ITS JUNCTION WITH PAGE AND SHORE STREETS, AT THIS JUNCTION TURN RIGHT AND CONTINUE ALONG PAGE STREET TO ITS JUNCTION WITH MARKET STREET, AT THIS JUNCTION TURN LEFT AND CONTINUE ALONG MARKET STREET TO ITS JUNCTION WITH BETTY STREET, AT THIS JUNCTION TURN RIGHT AND CONTINUE ALONG BETTY STREET TO ITS JUNCTION WITH WOLHUTER STREET, AT THIS JUNCTION BEAR LEFT INTO MAIN REEF ROAD, AND CONTINUE ALONG MAIN REEF ROAD TO ITS JUNCTION WITH M2, AT THIS JUNCTION TURN RIGHT AND CONTINUE ALONG THE M2 TO ITS JUNCTION WITH THE N3 GLIDE OFF, AT THIS JUNCTION BEAR LEFT ONTO THE N3 AND CONTINUE ALONG THE N3 TO ITS JUNCTION WITH THE R554, AT THIS JUNCTION TURN LEFT AND CONTINUE ALONG THE R554 TO ITS JUNCTION WITH R103, AT THIS JUNCTION TURN RIGHT AND CONTINUE TO ITS JUNCTION WITH THE N8 AT THE BALFOUR INTERCHANGE, AT THIS JUNCTION BEAR RIGHT AND CONTINUE ALONG THE N8 TO ITS JUNCTION WITH MC KECHNIE STREET, HARRISMITH (MAGISTERIAL DISTRICT OF HARRISMITH) AT THIS JUNCTION TURN RIGHT AND CONTINUE ALONG MC KECHNIE STREET BEARING LEFT INTO THE HARRISMITH TERMINAL POINT. FROM THE HARRISMITH TERMINAL POINT RETURN ALONG TO MC KECHNIE STREET AND BEARING LEFT ONTO THE N3, CONTINUE ALONG THE N3 TO ITS JUNCTION WITH THE MOOIRIVER OFF RAMP (MAGISTERIAL DISTRICT OF LIONS RIVER) AT THIS JUNCTION BEAR LEFT AND CONTINUE ALONG MOOIRIVER OFF RAMP TO ITS JUNCTION WITH THE MOOI RIVER GREYTOWN ROAD (R622), AT THIS JUNCTION TURN RIGHT AND CONTINUE ALONG THE MOOI RIVER GREYTOWN ROAD (R622) TO ITS JUNCTION WITH THE MOOI RIVER HOWICK ROAD (R103) AT THIS JUNCTION TURN RIGHT AND CONTINUE ALONG THE MOOI RIVER HOWICK ROAD (R103) TURNING LEFT INTO THE MOOI RIVER HIGHWAY GARAGE. FROM THE MOOI RIVER HIGHWAY GARAGE TURN RIGHT INTO THE MOOI RIVER HOWICK ROAD (R103) AND CONTINUE ALONG THE MOOI RIVER HOWICK ROAD (R103) TO ITS JUNCTION WITH THE MOOI RIVER GREYTOWN ROAD (R622) AT THIS JUNCTION TURN LEFT AND CONTINUE ALONG THE MOOI RIVER GREYTOWN ROAD (R622) TO ITS JUNCTION WITH THE N3 ON RAMP, AT THIS JUNCTION TURN RIGHT AND CONTINUE ALONG THE N3 ON RAMP BEARING LEFT ONTO THE N3, CONTINUE ALONG THE N3 TO ITS JUNCTION WITH THE BOSHOF STREET OFF RAMP (MAGISTERIAL DISTRICT OF PIETERMARITZBURG) AT THIS JUNCTION TURN LEFT AND CONTINUE ALONG THE BOSHOF STREET OFF RAMP TO ITS JUNCTION WITH TOWN BUSH ROAD AT THIS JUNCTION BEAR LEFT AND CONTINUE ALONG TOWN BUSH ROAD BEARING RIGHT AROUND THE TRAFFIC CIRCLE INTO CHATTERTON ROAD, CONTINUE ALONG CHATTERTON ROAD WHICH BECOMES BOSHOF STREET, CONTINUE ALONG BOSHOF STREET TO ITS JUNCTION WITH PIETERMARITZ STREET, AT THIS JUNCTION TURN RIGHT AND CONTINUE ALONG PIETERMARITZ STREET TO ITS JUNCTION WITH COMMERCIAL ROAD, AT THIS JUNCTION TURN LEFT AND CONTINUE ALONG COMMERCIAL ROAD TO ITS JUNCTION WITH LONGMARKET STREET, AT THIS JUNCTION TURN LEFT AND CONTINUE ALONG LONGMARKET STREET TO ITS JUNCTION WITH EAST STREET AT THIS JUNCTION TURN RIGHT AND CONTINUE ALONG EAST STREET WHICH BECOMES ECHO ROAD, CONTINUE ALONG ECHO ROAD BEARING LEFT INTO OHRTMANN ROAD, CONTINUE ALONG OHRTMANN ROAD TO ITS JUNCTION WITH THE N3 ON RAMP AT THIS JUNCTION TURN RIGHT AND CONTINUE ALONG THE ON RAMP TO ITS JUNCTION WITH THE N8, AT THIS JUNCTION BEAR LEFT AND CONTINUE ALONG THE N8 TO ITS JUNCTION WITH THE MARIANHILL INTERCHANGE, AT THIS JUNCTION TURN LEFT AND CONTINUE ALONG THE MARIANHILL INTERCHANGE TO ITS JUNCTION WITH RICHMOND ROAD, AT THIS JUNCTION TURN LEFT AND CONTINUE ALONG RICHMOND ROAD TO ITS JUNCTION WITH OLD MAIN ROAD, AT THIS JUNCTION TURN RIGHT AND CONTINUE ALONG OLD MAIN ROAD TO ITS JUNCTION WITH STAPLETON ROAD, AT THIS JUNCTION TURN RIGHT AND CONTINUE ALONG STAPLETON ROAD TO THE N3 ON RAMP AT THIS JUNCTION TURN LEFT AND CONTINUE ALONG THE N3 ON RAMP BEARING LEFT ONTO THE N3, CONTINUE ALONG THE N3 WHICH ON ENTERING DURBAN BECOMES THE WESTERN FREEWAY. CONTINUE ALONG THE WESTERN FREEWAY BEARING LEFT INTO OLD DUTCH ROAD, CONTINUE ALONG OLD DUTCH ROAD, WHICH BECOMES ALICE STREET, CONTINUE ALONG ALICE STREET TO ITS JUNCTION WITH CROSS STREET, AT THIS JUNCTION TURN LEFT AND CONTINUE ALONG CROSS STREET TO ITS JUNCTION WITH CARLISLE STREET AT THIS JUNCTION TURN LEFT AND CONTINUE ALONG CARLISLE STREET TO ITS JUNCTION WITH CENTENARY ROAD TO THE CENTENARY ROAD TERMINAL POINT SITUATED IN CENTENARY ROAD DURBAN IN THE MAGISTERIAL DISTRICT OF DURBAN.

ALTERNATIVELY ROUTES TO BE PRESCRIBED BY THE RELEVANT LOCAL AUTHORITY.

SUBJECT TO THE CONDITION THAT THIS TRANSPORTATION MAY BE CONDUCTED ONLY BY MEANS OF A SINGLE DECKER BUS WITH A SEATING CAPACITY OF NOT LESS THAN SIXTY PASSENGERS AND
SUBJECT TO THE RESTRICTION THAT NO INTERMEDIATE PERSONS BE CONVEYED BETWEEN BARAGWANATH AND LERATONG HOSPITAL ON THE FORWARD AND RETURN TRIPS

ROUTE
THE CONVEYANCE OF PASSENGERS AND THEIR PERSONAL EFFECTS:

FROM THE CENTENARY ROAD TERMINAL POINT CONTINUE ALONG CENTENARY ROAD WHICH ON CROSSING ALICE STREET, BECOMES MARKET ROAD, CONTINUE ALONG MARKET ROAD TO ITS JUNCTION WITH LEOPOLD STREET, AT THIS JUNCTION TURN RIGHT AND CONTINUE ALONG LEOPOLD STREET CROSSING THE WARWICK AVENUE AND CANNONGATE ROAD INTERSECTIONS, JOIN THE N8 AND CONTINUE ALONG THE N8 TO THE OHRTMANN ROAD OFF RAMP (PIETERMARITZBURG), AT THIS JUNCTION TURN LEFT AND CONTINUE ALONG OHRTMANN ROAD TO ITS JUNCTION WITH ECHO ROAD AT THIS JUNCTION, TURN RIGHT AND CONTINUE ALONG ECHO ROAD BEARING LEFT INTO EAST STREET, CONTINUE ALONG EAST STREET TO THE EAST STREET TERMINAL POINT. FROM THE TERMINAL POINT, RETURN ALONG EAST STREET TO ITS JUNCTION WITH CHURCH STREET, AT THIS JUNCTION TURN LEFT AND CONTINUE ALONG CHURCH STREET TO THE N8 ON RAMP, AT THIS JUNCTION TURN LEFT AND CONTINUE ALONG THE ON RAMP TO ITS JUNCTION WITH THE N3, AT THIS JUNCTION TURN LEFT AND CONTINUE ALONG THE N8 TO THE MOOIRIVER PLAZA TURN OFF, AT THIS JUNCTION TURN LEFT AND CONTINUE TO THE MOOIRIVER HIGHWAY GARAGE, FROM THE MOOIRIVER HIGHWAY GARAGE RETURN TO THE MOOIRIVER PLAZA AND JOIN N3. PROCEED PAST TUGELA TOLL TO HARRISMITH AND THEN RIGHT INTO MCKEHNIE STREET PAST SIR HENRY MOTEL INTO HARRISMITH BUS RANK. FROM HARRISMITH BUS RANK CONTINUE ALONG MCKEHNIE STREET TO JOIN N8 AND TO CONTINUE ALONG THE N3 TO JOIN THE M2 WEST AND CONTINUE ALONG THE M2 WEST TO JOIN THE M2 SOUTH AND THEN CONTINUE VIA THE SHORTEST ROUTE TO THE BARAGWANATH HOSPITAL FROM THE BARAGWANATH HOSPITAL TERMINAL POINT WHICH IS SITUATED IN THE MAGISTERIAL DISTRICT OF JOHANNESBURG TURN LEFT AND CONTINUE ALONG THE OLD POTCHEFSTROOM ROAD TO ITS JUNCTION WITH ROODEPOORT ROAD, AT THIS JUNCTION TURN RIGHT AND CONTINUE ALONG ROODEPOORT ROAD BEARING LEFT INTO IKWEZI DRIVE, CONTINUE ALONG IKWEZI DRIVE WHICH BECOMES DOBSONVILLE ROAD, CONTINUE ALONG DOBSONVILLE ROAD TO ITS JUNCTION WITH MAIN REEF ROAD (R41) WHICH BECOMES RANDFONTEIN ROAD, CONTINUE ALONG RANDFONTEIN ROAD TURNING RIGHT INTO THE TERMINAL POINT SITUATED IN FRONT OF ROBINSONS EATING HOUSE, IN RANDFONTEIN WHICH IS SITUATED IN THE MAGISTERIAL DISTRICT OF RANDFONTEIN AND RETURN TO DURBAN VIA THE ROUTE DESCRIBED ABOVE IN REVERSE.

SUBJECT TO THE CONDITION THAT THIS TRANSPORTATION MAY BE CONDUCTED ONLY BY MEANS OF A SINGLE DECKER BUS WITH A SEATING CAPACITY OF NOT LESS THAN SIXTY PASSENGERS AND
SUBJECT TO THE RESTRICTION THAT NO INTERMEDIATE PERSONS BE CONVEYED BETWEEN BARAGWANATH AND LERATONG HOSPITAL ON THE FORWARD AND RETURN TRIPS.

ROUTE

FROM THE TERMINAL POINT SITUATED AT THE STAR OF THE SEA ON ROAD ZD1847 (MAGISTERIAL DISTRICT OF INGWAVUMA) VIA MKUZE (MAGISTERIAL DISTRICT OF UBOMBO) PONGOLA, PIET RETIEF, ERMELO, BETHAL, TRICHARDT, KINROSS, LEANDRA, DEVON, SPRINGS, JOHANNESBURG, RANDFONTEIN.

INWARD JOURNEY

FROM THE TERMINAL POINT SITUATED AT THE STAR OF THE SEA ON ROAD ZD1847 IN THE (MAGISTERIAL DISTRICT OF INGWAVUMA) CONTINUE ALONG THIS ROAD PAST MANGUZI HOSPITAL TO THE POINT WHERE THIS ROAD BECOMES 5222, PROCEED ALONG THIS ROAD 5222 TO THE POINT WHERE THIS ROAD BECOMES 5221 CONTINUE ALONG ROAD 5221 TO ITS JUNCTION WITH N2 AND AT THIS JUNCTION TURN TO THE LEFT JOINING N2



transport

Department:
Transport
Province of KwaZulu-Natal

GAZETTE

LGKZNG43-2020-FEB

REGION: ALL

AND PROCEED ALONG N2 TO ITS JUNCTION WITH ROAD ZM 234 AND AT THIS JUNCTION TURN LEFT AND PROCEED ALONG ROAD ZM234 TO ITS JUNCTION WITH MAIN STREET. AT THIS JUNCTION KEEP LEFT AND PROCEED ALONG MAIN STREET TO ITS JUNCTION WITH STATION STREET. AT THE JUNCTION, TURN TO THE RIGHT AND LEFT INTO KUMZE BUS RANK, SITUATED OPPOSITE MKUZE SHOPPING CENTRE (MAGISTERIAL DISTRICT OF UBOMBO).

FROM THIS POINT CROSS STATION STREET THUS JOINING MAIN STREET AND CONTINUE ALONG MAIN STREET TO ITS JUNCTION WITH ROAD ZM234. AT THIS JUNCTION TURN RIGHT JOINING ROAD ZM234 AND PROCEED ALONG ROAD ZM234 TO ITS JUNCTION WITH N2. AT THIS POINT TURN RIGHT AND PROCEED ALONG N2 TO ITS JUNCTION WITH UNNAMED ROAD AND AT THIS POINT TURN RIGHT AND PROCEED TO GOLELA BORDER GATE OF SWAZILAND.

FROM GOLELA BORDER GATE OF SWAZILAND PROCEED ALONG THE UNNAMED ROAD TO ITS JUNCTION WITH N2. AT THIS JUNCTION TURN RIGHT JOINING N2 AND PROCEED ALONG N2 WHICH BECOMES R29 TO THE POINT OPPOSITE NEXT TO PONGOLA SOUTH AFRICAN TRANSPORT SERVICES. FROM THE POINT OPPOSITE NEXT TO PONGOLA SOUTH AFRICAN TRANSPORT SERVICES CONTINUE ALONG R29 PAST ITSHELEJUBA HOSPITAL, MAHAMBIA TURN OFF TO SWAZILAND BORDER, PAULPIETERSBURG TURN OFF PROCEED ALONG R29 AND ENTER PIET RETIEF. UPON ENTERING PIET RETIEF OPPOSITE HOSPITAL TURN LEFT INTO GERHARD BUHMER STREET LEFT INTO MOHAMMEDIA STREET, LEFT INTO BUS RANK. EXIT RANK RIGHT INTO BADAT STREET, LEFT INTO MANSOOR STREET, RIGHT INTO GERHARD BUHMER STREET LEFT INTO R29. UPON ENTERING TOWN KEEP LEFT WHERE ROAD R29 BECOMES BRAND STREET AND TURN RIGHT INTO MARK STREET CROSS KRUGER STREET AND PROCEED ALONG MARK STREET TO ITS JUNCTION WITH THEO MOCKE STREET, AT THIS JUNCTION TURN TO THE RIGHT AND PROCEED ALONG THEO MOCKE STREET TO ITS JUNCTION WITH PREMIER STREET. AT THIS POINT TURN LEFT JOINING PREMIER STREET WHICH BECOMES R29N17 CONTINUE ALONG THIS ROAD PAST ISWEPE, PERDEKOP TURN OFF PAST SHEEPMOOR TURN OFF AND ENTER ERMELO WHERE ROAD R29N17 BECOMES VOORTREKKER STREET. TURN RIGHT INTO BORDER STREET LEFT INTO WEDGEWOOD ROAD, RIGHT INTO SLUITER STREET LEFT INTO OOSTHUISE STREET TO BETHAL ROAD. CROSS BETHAL ROAD INTO NELSPAN ROAD LEFT INTO MERCURY AVENUE INTO BUS RANK, EXIT RANK INTO MERCURY AVENUE RIGHT INTO NELSPAN ROAD TO BETHAL ROAD, LEFT ON R29N17 TO BETHAL PAST DAVEL TURN OFF ENTER BETHAL WHERE R29N17 BECOMES SCHEEPERS STREET. CONTINUE ALONG THIS ROAD, RIGHT INTO KERK STREET LEFT INTO THE RANK. EXIT RANK RIGHT INTO KERK STREET, RIGHT INTO SCHEEPERS STREET, RIGHT INTO CLERCQ STREET, LEFT INTO DAMWAL STREET TO THE STOP STREET. TURN RIGHT INTO EEUFEES STREET TO THE R29N17 TURN - OFF. TURN LEFT ONTO R29N17 AND CONTINUE ALONG THIS ROAD TO RICHARDT. CONTINUE THROUGH TRICHARDT ON R29N17 TO KINROSS. CONTINUE THROUGH KINROSS ON R29N17 TO LEANDRA. CONTINUE THROUGH LEANDRA ON R29N17 TO DEVON, CONTINUE THROUGH DEVON THROUGH DELMASINIGEL INTERSECTION AND CONTINUE ALONG THIS ROAD INTO SPRINGS WHERE THIS ROAD BECOMES ERMELO ROAD, CONTINUE ALONG ERMELO ROAD LEFT INTO ANCHOR ROAD RIGHT ONTO N17 TOLLROAD. CONTINUE WITH N17 UNTIL THE PRETORIA ROODEPOORT OFF RAMP. TURN LEFT AND JOIN THE N8 TOWARDS JOHANNESBURG CONTINUE ALONG THIS ROAD PAST R33 CLEVELAND ROAD AND THEN TURN LEFT INTO R29 WHICH BECOMES MAIN REEF ROAD PROCEED ALONG THIS ROAD PAST DENVER AND GEORGE GOCH HOSTELS PROCEED ALONG MAIN REEF ROAD WHICH BECOMES WOLHUTER STREET CONTINUE ALONG WOLHUTER PAST JEPPE HOSTELS CROSS MARITZBURG STREET AND TURN RIGHT INTO END STREET PROCEED ALONG END STREET CROSS ANDERSON, FOX, COMMISSIONER, MARKET AND PRESIDENT STREET AND THEN TURN LEFT INTO MOSELEY STREET AND RIGHT INTO END STREET AGAIN AND THEN LEFT INTO JEPPE STREET CROSS THEN CROSS NUGGET, GOUD, MOOIST, TROYNE AND DELVERS STREETS AND THEN TURN RIGHT IN VAN WEILLIGH STREET AND THEN JOIN KLEIN STREET PROCEED ALONG KLEIN STREET TO DIPLOMAT HOTEL SITUATED ON KLEIN STREET IN THE (MAGISTERIAL DISTRICT OF WITWATERSRAND). FROM DIPLOMAT HOTEL SITUATED ON KLEIN STREET IN THE (MAGISTERIAL DISTRICT OF WITWATERSRAND) PROCEED ALONG KLEIN STREET PAST DELVAAS STREET AND THEN CROSS NOORD STREET AND TURN LEFT INTO WOLMARANS STREET THEN CROSS RISSIK, HARRISON, BICCARD STREETS AND CONTINUE ALONG WALMARANS STREET WHICH BECOMES SMITH STREET CONTINUE ALONG SMITH STREET TO ITS OFF RAMP WITH ROAD M1 AND THEN JOIN M1 HIGHWAY TO SOWETO. CONTINUE ALONG M1 TO ITS OFF RAMP WITH HIGHWAY M68 AND AT THIS OFF RAMP JOIN M68 AND CONTINUE WITH M68 TO ITS JUNCTION WITH OLD POTCHEFSTROOM ROAD. AT THIS JUNCTION TURN RIGHT INTO OLD POTCHEFSTROOM ROAD UNTIL REACHING BARAGWANATH HOSPITAL SITUATED ON OLD POTCHEFSTROOM ROAD IN THE (MAGISTERIAL DISTRICT OF WITWATERSRAND). FROM BARAGWANATH HOSPITAL SITUATED ON OLD POTCHEFSTROOM ROAD CONTINUE ALONG POTCHEFSTROOM ROAD TO ITS JUNCTION WITH ROAD R559 AND PROCEED ALONG THAT ROAD WHICH BECOMES RANDFONTEIN MAIN ROAD, CONTINUE TO EAGLE LINER BUS DEPOT SITUATED IN CHEVROLET STREET RANDFONTEIN.

ROUTE

OUTWARD JOURNEY

THE OUTWARD JOURNEY WILL BE UNDERTAKEN IN THE REVERSE DIRECTION OF THE INWARD JOURNEY.

SUBJECT TO THE RESTRICTION THAT NO INTERMEDIATE PASSENGERS BE PICKED UP OR SET DOWN BETWEEN BETHAL, TRICHARDT, KINROSS, LIANDRA, DEVON, ERMELO, DAVEL AND PIET RETIEF AND

SUBJECT TO THE FURTHER RESTRICTION THAT ABOVE CONVEYANCE MAY ONLY BE UNDERTAKEN BY MEANS OF A SINGLE DECK VEHICLE, THE SEATING CAPACITY OF WHICH IS NOT LESS THAN SIXTY FIVE PASSENGERS.

CHARTER SERVICE

1. FROM 150 ABERDARE DRIVE, PHOENIX INDUSTRIAL PARK TO ANY POINT WITHIN THE REPUBLIC OF SOUTH AFRICA AND RETURN
2. FROM AIRPORT WITHIN THE REPUBLIC OF SOUTH AFRICA TO SUCH POINTS WITHIN THE REPUBLIC OF SOUTH AFRICA AND RETURN

ANNEXURE A2

ROUTE 1

ANNIEVALE VIA BARAGWANATH HOSPITAL TO RANDFONTEIN VIA IKWEZI

THE CONVEYANCE OF PASSENGERS AND THEIR PERSONAL EFFECTS:

FORWARD JOURNEY

FROM ANNIEVALE DEPOT ON THE FARM ANNIE9798, NELLIE 8853, KILKEEL 9132, THIRST 11196, MOY 7549, FAIRBREESE 9210 AND 9884, BLACK-BANK 8715, GREENOCK 8818, SPRINGBOKLAAGTE 9666, DONKER 8455, SURREY 7936, SPOOKMILL 4273 NAAS 8776 CROSS MAGISTERIAL BOUNDARY OF NEWCASTLE AND PROCEED THROUGH KLIPBANK 7943, BIRKENSTOCK 3733, PADDASCHOOL 9096, GROOTGELUK 8534, LEKKERWATER 3732, INVERNESS 8299 AND INTO OSIZWENI TOWNSHIP (MOUNTAINVIEW8770) VIA TOP RANK TO OSIZWENI DEPOT GATE. FROM OSIZWENI DEPOT GATE VIA MKHANYA STORE AND FOUR ROOMS UPTO THE JUNCTION WITH ROAD483 ON THE FARM JAKKALSPAN8775, TURN LEFT AND PROCEED ALONG ROAD 483 ONTO THE MADADENI JUNCTION SITUATED ON THE FARM SHUTTLEWORTH9504, TURN RIGHT AND PROCEED VIA MADADENI HOSPITAL, MADADENI CHECKERS, SECTION ONE AND KWAZULU POLICE STATION AND UPTO THE JUNCTION WITH ROAD483, TURN RIGHT AND PROCEED ALONG TO THE JUNCTION WITH ROAD 410 TURN RIGHT AND PROCEED ALONG AND JOIN PROVINCIAL ROAD 1/13 (R23) CONTINUE ALONG THROUGH CHARLESTOWN CROSS THE MAGISTERIAL BOUNDARY OF VOLKSRUST AND THE BORDER OF TRANSVAAL AND NATAL PROCEED INTO VOLKSRUST ALONG LAINGSNEK ROAD, TURN LEFT INTO JOUBERT STREET, RIGHT INTO DAN PIENAAR STREET WHICH THEN BECOMES PROVINCIAL ROAD4 (R23) CONTINUE ALONG PAST PERDEKOP THROUGH MAGISTERIAL DISTRICT OF STANDERTON AND PROCEED INTO STANDERTON ALONG BOTHA STREET, LEFT JOIN HANDEL STREET RIGHT INTO VRY STREET, RIGHT INTO BURGER STREET TO THE BUS TERMINUS, CONTINUE FROM THE BUS TERMINUS ALONG BURGER STREET TURN RIGHT INTO LOMBARD STREET, LEFT INTO PROVINCIAL MAIN ROAD NUMBER4 (R23) AND PROCEED ALONG THROUGH THE MAGISTERIAL DISTRICTS OF GREYLINGSTAD AND BALFOUR TO THE JUNCTION WITH THE N3. PROCEED INTO THE MAGISTERIAL DISTRICT OF HEIDELBERG ALONG ROAD R103 JOIN SCHOEMAN STREET, TURN LEFT AND PROCEED ALONG VOORTREKKER STREET TO THE HEIDELBERG BUS TERMINUS. FROM THE TERMINUS PROCEED ALONG VOORTREKKER STREET TO VILJOEN STREET TURN LEFT AND PROCEED TO POORTHIE ROAD TURN LEFT AND PROCEED ALONG TO THE NIGEL ROAD R61 TURN RIGHT AND PROCEED ALONG TO THE N8 OFF-RAMP, TURN LEFT AND JOIN THE N3, PROCEED ALONG THE N3 TO THE JUNCTION WITH VEREENIGING ROAD IN THE MAGISTERIAL DISTRICT OF ALBERTON TURN LEFT AND PROCEED ALONG VEREENIGING ROAD, TURN RIGHT INTO COMBRINK STREET PROCEED TO PUTCO BUS STATION. RETURN VIA THE SAME ROUTE TO VEREENIGING ROAD TURN LEFT AND PROCEED TO HEIDELBERG ROAD (R03), TURN LEFT AND PROCEED ALONG VOORTREKKER ROAD, RE-JOIN HEIDELBERG ROAD (R03) AND PROCEED ALONG TO VICKERS ROAD IN THE MAGISTERIAL DISTRICT OF JOHANNESBURG AND TURN RIGHT, PROCEED ALONG AND JOIN RUVEN ROAD AND PROCEED TO JUNCTION WITH MAIN REEF ROAD, TURN RIGHT AND PROCEED TO PLANTASIE ROAD TURN RIGHT AND PROCEED TO SANDBERG ROAD, TURN RIGHT AND PROCEED TO DENVER HOSTEL. FROM DENVER HOSTEL PROCEED ALONG SANDBERG ROAD TO KRUGER STREET AND TURN RIGHT PROCEED TO MAIN REEF ROAD AND TURN LEFT AND PROCEED TO WOLHUTER STREET, TURN LEFT AND PROCEED TO WOLHUTER'S MEN'S HOSTEL. PROCEED ALONG WOLHUTER STREET, TURN RIGHT AND JOIN CITY AND SUBURBAN ROAD, TURN LEFT INTO DURBAN STREET, TURN RIGHT INTO END STREET AND JOIN SIEMERT ROAD, PROCEED TO MOSELEY, TURN LEFT, PROCEED TO END STREET, TURN RIGHT, TURN LEFT INTO JEPPE STREET, LEFT INTO SIMMONDS STREET, RIGHT INTO TRUMP STREET; LEFT INTO BOOYSENS STREET JOIN KIMBERLEY ROAD (R29), TURN RIGHT INTO POTCHEFSTROOM ROAD AND PROCEED TO PUTCO BUS STATION AT BARAGWANATH HOSPITAL. FROM THE BARAGWANATH HOSPITAL TERMINAL POINT WHICH IS SITUATED IN THE MAGISTERIAL DISTRICT OF JOHANNESBURG TURN LEFT AND CONTINUE ALONG THE OLD POTCHEFSTROOM ROAD TO ITS JUNCTION WITH ROODEPOORT ROAD, AT THIS JUNCTION TURN RIGHT AND CONTINUE ALONG ROODEPOORT ROAD BEARING LEFT INTO LKWEZI DRIVE, CONTINUE ALONG IKWEZI DRIVE WHICH BECOMES DOBSONVILLE ROAD,



transport

Department:
Transport
Province of KwaZulu-Natal

GAZETTE

LGKZNG43-2020-FEB

REGION: ALL

ALONG DOBSONVILLE ROAD TO ITS JUNCTION WITH MAIN REEF ROAD (R41) AT THIS JUNCTION TURN LEFT AND CONTINUE ALONG MAIN REEF ROAD (R41) WHICH BECOMES RANDFONTEIN ROAD, CONTINUE ALONG RANDFONTEIN ROAD TURNING RIGHT INTO THE TERMINAL POINT SITUATED IN FRONT OF ROBINSONS EATING HOUSE, IN RANDFONTEIN WHICH IS SITUATED IN THE MAGISTERIAL DISTRICT OF RANDFONTEIN.

ALTERNATIVELY ROUTES TO BE PRESCRIBED BY THE RELEVANT LOCAL AUTHORITY

RESTRICTION

SUBJECT TO THE CONDITION THAT NO INTERMEDIATE PASSENGERS BE PICKED UP OR SET DOWN BETWEEN BARAGWANATH AND LERATONG HOSPITAL ON BOTH THE FORWARD AND RETURN JOURNEY. BOTH POINTS INCLUSIVE

ROUTE 1

ANNIEVALE VIA BARAGWANATH HOSPITAL TO RANDFONTEIN VIA IKWEZI

THE CONVEYANCE OF PASSENGERS AND THEIR PERSONAL EFFECTS:

RETURN JOURNEY

FROM THE TERMINAL POINT SITUATED IN FRONT OF ROBINSONS EATING HOUSE IN RANDFONTEIN WHICH IS SITUATED IN THE MAGISTERIAL DISTRICT OF RANDFONTEIN TURN LEFT INTO RANDFONTEIN ROAD CONTINUE ALONG RANDFONTEIN ROAD WHICH BECOMES MAIN REEF ROAD (R41) CONTINUE ALONG MAIN REEF ROAD TO ITS JUNCTION WITH DOBSONVILLE ROAD AT THIS JUNCTION TURN RIGHT AND CONTINUE ALONG DOBSONVILLE ROAD, BEARING LEFT INTO LKWEZI DRIVE, CONTINUE ALONG LKWEZI DRIVE WHICH BECOMES ROODEPOORT ROAD, CONTINUE ALONG ROODEPOORT ROAD TO ITS JUNCTION WITH THE OLD POTCHEFSTROOM ROAD AT THIS JUNCTION TURN LEFT AND CONTINUE ALONG THE OLD POTCHEFSTROOM ROAD BEARING LEFT INTO THE BARAGWANATH HOSPITAL TERMINAL POINT SITUATED IN SOWETO TOWNSHIP, JOHANNESBURG IN THE MAGISTERIAL DISTRICT OF JOHANNESBURG.

FROM BARAGWANATH HOSPITAL PROCEED ALONG KIMBERLEY ROAD (R29) JOIN BOOYSENS ROAD, JOIN SAUER STREET, RIGHT INTO BREE STREET, LEFT INTO KING GEORGE STREET, RIGHT INTO NOORD STREET, RIGHT INTO KLEIN STREET TO PUTCO TERMINUS, PROCEED LEFT INTO BREE STREET, LEFT INTO END STREET, RIGHT INTO ROCKEY STREET, JOIN ERROR STREET, RIGHT INTO VAN BEEK STREET TO DOORNFONTEIN TERMINUS, PROCEED LEFT INTO BEACON STREET, RIGHT INTO LOWER PAGE STREET, LEFT INTO MARKET STREET, RIGHT INTO BETTY STREET, LEFT INTO WOLHUTER STREET TO WOLHUTER MEN'S HOSTEL, FROM WOLHUTER MEN'S HOSTEL RETURN ALONG MAIN REEF ROAD TO RUVEN STREET, TURN RIGHT AND PROCEED TO VICKERS ROAD TURN LEFT AND PROCEED TO HEIDELBERG ROAD (R103) TURN LEFT AND PROCEED ALONG HEIDELBERG ROAD TO VEREENIGING ROAD, (MAGISTERIAL DISTRICT OF VEREENIGING), TURN RIGHT AND PROCEED ALONG VEREENIGING ROAD TO COMBRINK STREET, TURN RIGHT AND PROCEED ALONG COMBRINK STREET TO THE PUTCO BUS STATION, RETURN VIA THE SAME ROUTE TO VEREENIGING ROAD, TURN RIGHT AND PROCEED ALONG VEREENIGING ROAD TO THE N8, TURN RIGHT AND PROCEED ALONG N8 TO RL03, TURN RIGHT AND PROCEED ALONG R103 TO VOORTREKKER STREET (MAGISTERIAL DISTRICT OF HEIDELBERG), TURN LEFT AND PROCEED ALONG VOORTREKKER STREET TO THE HEIDELBERG BUS TERMINUS FROM THE BUS TERMINUS PROCEED ALONG VOORTREKKER STREET TO VILJOEN STREET, TURN LEFT AND PROCEED TO POORTHIE ROAD TURN LEFT AND PROCEED ALONG TO THE NIGEL ROAD R51 TURN RIGHT AND PROCEED TO THE N3 ON RAMP TURN RIGHT AND JOIN THE N3, PROCEED ALONG THE N3 TO ROAD 4 (R23) TURN LEFT AND PROCEED TO LOMBARD STREET (MAGISTERIAL DISTRICT OF STANDERTON), RIGHT ALONG LOMBARD STREET, LEFT ALONG BURGER STREET TO BUS TERMINUS LEFT ALONG VRY STREET, LEFT ALONG HANDEL STREET, RIGHT ALONG BOTHA STREET WHICH BECOMES ROAD4 (R23) PROCEED ALONG ROAD 4 (R23) WHICH BECOMES DAN PIENAAR STREET ON ENTERING VOLKSRUST PROCEED ALONG DAN PIENAAR STREET TO JOUBERT STREET, LEFT ALONG JOUBERT STREET TO LAINGSNEK ROAD, RIGHT ALONG LAINGSNEK ROAD WHICH BECOMES ROAD 1 (R23) PROCEED ALONG ROAD 1 (R23) WHICH BECOMES ROAD 410 PROCEED ALONG ROAD 410 TO ROAD 483, LEFT ALONG 483, TO THE MADADENI JUNCTION SITUATED ON THE FARM SHUTTLEWORTH9504, TURN LEFT AND PROCEED VIA MADADENI HOSPITAL, MADADENI CHECKERS, SECTION ONE AND KWAZULU POLICE STATION TO THE JUNCTION WITH ROAD 483, TURN LEFT AND PROCEED ALONG 483 TO FARM JAKKALSPAN8775, TURN RIGHT AND PROCEED VIA FOUR ROOMS, MKHANYA STORE TO OSIZWENI DEPOT GATE, FROM OSIZWENI DEPOT PROCEED VIA TOP RANK (MOUNTAIN VIEW8770), LNVERNESS 8299, LEKKERWATER3732, GROOTGELUK 8534, PADDASCHOOL 9096, BIRKENSTOCK 3733, KLIPBANK 7943 CROSS THE BOUNDARY OF NEWCASTLE THROUGH NAAS 8776 SPOOKMILL 4273, SURREY 7936 DONKER 8455, SPRINGBOKLAAGTE 9666, GREENOCK 8818, BLACKBANK 8715, FAIRBREEZE 9210 AND 9884 MOY 7549, THIRST 11196, KILKEEL 9132, NELLIE 8853 TO THE ANNIEVALE DEPOT ON THE FARM ANNIE9798.

RESTRICTION

SUBJECT TO THE CONDITIONS:

I) THAT NO INTERMEDIATE PASSENGERS MAY BE PICKED UP OR SET DOWN AT INTERMEDIATE STOPS BETWEEN NEWCASTLE AND STANDERTON ON BOTH THE FORWARD OR RETURN JOURNEYS.

II) THAT NO PASSENGERS MAY BE PICKED UP BETWEEN ALBERTON TERMINUS AND BARAGWANATH HOSPITAL ON THE FORWARD AND RETURN JOURNEYS.

III) THAT NO INTERMEDIATE PASSENGERS BE PICKED UP OR SET DOWN BETWEEN BARAGWANATH AND LERATONG HOSPITAL ON BOTH THE FORWARD AND RETURN JOURNEY BOTH POINTS INCLUSIVE.

ROUTE 2

ANNIEVALE VIA BARAGWANATH HOSPITAL TO RANDFONTEIN VIA RIFLE RANGE ROAD

PASSENGERS AND THEIR PERSONAL EFFECTS:

FORWARD JOURNEY

FROM ANNIEVALE DEPOT ON THE FARM ANNIE9798, NELLIE 8853, KILKEEL 9132, THIRST 11196, MOY 7549, FAIRBREEZE 9210 AND 9884 BLACK-BANK 8715, GREENOCK 8818, SPRINGBOKLAAGTE 9666, DONKER 8455, SURREY 7936, SPOOKMILL 4273, NAAS 8776 CROSS MAGISTERIAL BOUNDARY OF NEWCASTLE AND PROCEED THROUGH KLIPBANK 7943, BIRKENSTOCK 3733, PADDASCHOOL 9096, GROOTGELUK 8534, LEKKERWATER3732, LNVERNESS 8299 AND INTO OSIZWENI TOWNSHIP (MOUNTAINVIEW8770) VIA TOP RANK TO OSIZWENI DEPOT GATE, FROM OSIZWENI DEPOT GATE VIA MKHANYA STORE AND FOUR ROOMS UPTO THE JUNCTION WITH ROAD483 ON THE FARM JAKKALSPAN8775, TURN LEFT AND PROCEED ALONG ROAD 483 ONTO THE MADADENI JUNCTION SITUATED ON THE FARM SHUTTLEWORTH9504, TURN RIGHT AND PROCEED VIA MADADENI HOSPITAL, MADADENI CHECKERS, SECTION ONE AND KWAZULU POLICE STATION AND UPTO THE JUNCTION WITH ROAD483, TURN RIGHT AND PROCEED ALONG TO THE JUNCTION WITH ROAD 410 TURN RIGHT AND PROCEED ALONG AND JOIN PROVINCIAL ROAD1/13 (R23) CONTINUE ALONG THROUGH CHARLESTOWN CROSS THE MAGISTERIAL BOUNDARY OF VOLKSRUST AND THE BORDER OF TRANSSAAL AND NATAL PROCEED INTO VOLKSRUST ALONG LAINGSNEK ROAD, TURN LEFT INTO JOUBERT STREET, RIGHT INTO DAN PIENAAR STREET WHICH THEN BECOMES PROVINCIAL ROAD4 (R23) CONTINUE ALONG PAST PERDEKOP THROUGH MAGISTERIAL DISTRICT OF STANDERTON AND PROCEED INTO STANDERTON ALONG BOTHA STREET, LEFT JOIN HANDEL STREET RIGHT INTO VRY STREET, RIGHT INTO BURGER STREET TO THE BUS TERMINUS, CONTINUE FROM THE BUS TERMINUS ALONG BURGER STREET TURN RIGHT INTO LOMBARD STREET, LEFT INTO PROVINCIAL MAIN ROAD NUMBER4 (R23) AND PROCEED ALONG THROUGH THE MAGISTERIAL DISTRICT OF GREYLINGSTAD AND BALFOUR TO THE JUNCTION WITH THE N8, PROCEED INTO THE MAGISTERIAL DISTRICT OF HEIDELBERG ALONG ROAD R103 JOIN SCHOEMAN STREET, TURN LEFT AND PROCEED ALONG VOORTREKKER STREET TO THE HEIDELBERG BUS TERMINUS. FROM THE TERMINUS PROCEED ALONG VOORTREKKER STREET TO VILJOEN STREET TURN LEFT AND PROCEED TO POORTHIE ROAD TURN LEFT AND PROCEED ALONG TO THE NIGEL ROAD R51 TURN RIGHT AND PROCEED ALONG TO THE N8 OFF RAMP, TURN LEFT AND JOIN THE N8, PROCEED ALONG THE N3 TO THE JUNCTION WITH VEREENIGING ROAD IN THE MAGISTERIAL DISTRICT OF ALBERTON TURN LEFT AND PROCEED ALONG VEREENIGING ROAD, TURN RIGHT INTO COMBRINK STREET PROCEED TO PUTCO BUS STATION.

RETURN VIA THE SAME ROUTE TO VEREENIGING ROAD TURN LEFT AND PROCEED TO HEIDELBERG ROAD (R103), TURN LEFT AND PROCEED ALONG VOORTREKKER ROAD, RE-JOIN HEIDELBERG ROAD (R103) AND PROCEED ALONG TO VICKERS ROAD IN THE MAGISTERIAL DISTRICT OF JOHANNESBURG AND TURN RIGHT, PROCEED ALONG AND JOIN RUVEN ROAD AND PROCEED TO JUNCTION WITH MAIN REEF ROAD, TURN RIGHT AND PROCEED TO PLANTASIE ROAD TURN RIGHT AND PROCEED TO SANDBERG ROAD, TURN RIGHT AND PROCEED TO DENVER HOSTEL, FROM DENVER HOSTEL PROCEED ALONG SANDBERG ROAD TO KRUGER STREET AND TURN RIGHT PROCEED TO MAIN REEF ROAD AND TURN LEFT AND PROCEED TO WOLHUTER STREET, TURN LEFT AND PROCEED TO WOLHUTER'S MEN'S HOSTEL.

PROCEED ALONG WOLHUTER STREET, TURN RIGHT AND JOIN CITY AND SUBURBAN ROAD, TURN LEFT INTO DURBAN STREET, TURN RIGHT INTO END STREET AND JOIN SIEMERT ROAD PROCEED TO MOSELY, TURN LEFT, PROCEED TO END STREET TURN RIGHT, TURN LEFT INTO JEPPE STREET LEFT INTO SIMMONDS STREET, RIGHT INTO TRUMP STREET, LEFT INTO BOOYSENS STREET JOIN KIMBERLEY ROAD (R29), TURN RIGHT INTO POTCHEFSTROOM ROAD AND PROCEED TO PUTCO BUS STATION AT BARAGWANATH HOSPITAL.

FROM THE BARAGWANATH HOSPITAL TERMINAL POINT WHICH IS SITUATED IN THE MAGISTERIAL DISTRICT OF JOHANNESBURG, TURN RIGHT AND CONTINUE ALONG THE OLD POTCHEFSTROOM ROAD TO ITS JUNCTION WITH RIFLE RANGE ROAD, AT THIS JUNCTION TURN LEFT AND CONTINUE

ALONG RIFLE RANGE ROAD TO ITS JUNCTION WITH BARAGWANATH ROAD, AT THIS JUNCTION TURN LEFT AND CONTINUE ALONG BARAGWANATH ROAD TO ITS JUNCTION WITH MAIN REEF ROAD (R41), AT THIS JUNCTION TURN LEFT AND CONTINUE ALONG MAIN REEF ROAD (R41) WHICH BECOMES RANDFONTEIN ROAD TURNING RIGHT INTO THE TERMINAL POINT SITUATED IN FRONT OF ROBINSONS EATING HOUSE IN RANDFONTEIN WHICH IS SITUATED IN THE MAGISTERIAL DISTRICT OF RANDFONTEIN.

ALTERNATIVELY ROUTES TO BE PRESCRIBED BY THE RELEVANT LOCAL AUTHORITY:

RESTRICTION

SUBJECT TO THE CONDITION THAT NO INTERMEDIATE PASSENGERS BE PICKED UP OR SET DOWN BETWEEN BARAGWANATH AND LERATONG



transport

Department:
Transport
Province of KwaZulu-Natal

GAZETTE

LGKZNG43-2020-FEB

REGION: ALL

HOSPITAL ON BOTH THE FORWARD AND RETURN JOURNEY BOTH POINTS INCLUSIVE.
ROUTE 2

ANNIEVALE VIA BARAGWANATH HOSPITAL TO RANDFONTEIN VIA RIFLE RANGE ROAD
PASSENGERS AND THEIR PERSONAL EFFECTS:

RETURN JOURNEY

FROM THE TERMINAL POINT SITUATED IN FRONT OF ROBINSONS EATING HOUSE IN RANDFONTEIN WHICH IS SITUATED IN THE MAGISTERIAL DISTRICT OF RANDFONTEIN, TURN LEFT INTO RANDFONTEIN ROAD AND CONTINUE ALONG RANDFONTEIN ROAD WHICH BECOMES MAIN REEF ROAD (R41) CONTINUE ALONG MAIN REEF ROAD TO ITS JUNCTION WITH BARAGWANATH ROAD, AT THIS JUNCTION TURN RIGHT AND CONTINUE ALONG BARAGWANATH ROAD TO ITS JUNCTION WITH RIFLE RANGE ROAD, AT THIS JUNCTION TURN RIGHT AND CONTINUE ALONG RIFLE RANGE ROAD TO ITS JUNCTION WITH THE OLD POTCHEFSTROOM ROAD AT THIS JUNCTION TURN RIGHT AND CONTINUE ALONG THE OLD POTCHEFSTROOM ROAD BEARING RIGHT INTO THE BARAGWANATH HOSPITAL TERMINAL POINT SITUATED IN SOWETO TOWNSHIP JOHANNESBURG IN THE MAGISTERIAL DISTRICT OF JOHANNESBURG.

FROM BARAGWANATH HOSPITAL PROCEED ALONG KIMBERLEY ROAD (R29) JOIN BOOYSSENS ROAD, JOIN SAUER STREET, RIGHT INTO BREE STREET, LEFT INTO KING GEORGE STREET, RIGHT INTO NOORD STREET, RIGHT INTO KLEIN STREET TO PUTCO TERMINUS, PROCEED LEFT INTO BREE STREET, LEFT INTO END STREET, RIGHT INTO ROCKEY STREET, JOIN ERROR STREET, RIGHT INTO VAN BEEK STREET TO DOORNFONTEIN TERMINUS PROCEED LEFT INTO BEACON STREET, RIGHT INTO LOWER PAGE STREET, LEFT INTO MARKET STREET, RIGHT INTO BETTY STREET, LEFT INTO WOLHUTER STREET TO WOLHUTER MEN'S HOSTEL. FROM WOLHUTER MEN'S HOSTEL RETURN ALONG MAIN REEF ROAD TO RUVEN STREET, TURN RIGHT AND PROCEED TO VICKERS ROAD TURN LEFT AND PROCEED TO HEIDELBERG RAND (R103) TURN LEFT AND PROCEED ALONG HEIDELBERG ROAD TO VEREENIGING ROAD, (MAGISTERIAL DISTRICT OF VEREENIGING), TURN RIGHT AND PROCEED ALONG VEREENIGING ROAD TO COMBRINK STREET, TURN RIGHT AND PROCEED ALONG COMBRINK STREET TO THE PUTCO BUS STATION.

RETURN VIA THE SAME ROUTE TO VEREENIGING ROAD, TURN RIGHT AND PROCEED ALONG VEREENIGING ROAD TO THE N8, TURN RIGHT AND PROCEED ALONG N3 TO R103, TURN RIGHT AND PROCEED ALONG R103 TO VOORTREKKER STREET (MAGISTERIAL DISTRICT OF HEIDELBERG), TURN LEFT AND PROCEED ALONG VOORTREKKER STREET TO THE HEIDELBERG BUS TERMINUS FROM THE BUS TERMINUS PROCEED ALONG VOORTREKKER STREET TO VILJOEN STREET, TURN LEFT AND PROCEED TO POORTHIE ROAD TURN LEFT AND PROCEED ALONG TO THE NIGEL ROAD R51 TURN RIGHT AND PROCEED TO THE N8 ON RAMP TURN RIGHT AND JOIN THE N3, PROCEED ALONG THE N3 TO ROAD 4 (R23) TURN LEFT AND PROCEED TO LOMBARD STREET (MAGISTERIAL DISTRICT OF STANDERTON), RIGHT ALONG LOMBARD STREET, LEFT ALONG BURGER STREET TO BUS TERMINUS LEFT ALONG VRY STREET, LEFT ALONG HANDEL STREET, RIGHT ALONG BOTHA STREET WHICH BECOMES ROAD 4 (R23) PROCEED ALONG ROAD 4 (R23) WHICH BECOMES DAN PIENAAR STREET ON ENTERING VOLKSRUST PROCEED ALONG DAN PIENAAR STREET TO JOUBERT STREET, LEFT ALONG JOUBERT STREET TO LAINGSNEK ROAD, RIGHT ALONG LAINGSNEK ROAD WHICH BECOMES ROAD 1 (R23) PROCEED ALONG ROAD 1 (R23) WHICH BECOMES ROAD 410 PROCEED ALONG ROAD 410 TO ROAD 483, LEFT ALONG 483, TO THE MADADENI JUNCTION SITUATED ON THE FARM SHUTTLEWORTH 9504, TURN LEFT AND PROCEED VIA MADADENI HOSPITAL, MADADENI CHECKERS, SECTION ONE AND KWA ZULU POLICE STATION TO THE JUNCTION WITH ROAD 483, TURN LEFT AND PROCEED ALONG 483 TO FARM JAKKALSPAN 8775, TURN RIGHT AND PROCEED VIA FOUR ROOMS, MKHANYA STORE TO OSIZWENI DEPOT GATE. FROM OSIZWENI DEPOT PROCEED VIA TOP RANK (MOUNTAIN VIEW 8770), INVERNESS 8299, LEKKERWATER 3732, GROOTGELUK 8534, PADDASCHOOL 9096, BIRKENSTOCK 3733, KLIPBANK 7943 CROSS THE BOUNDARY OF NEWCASTLE THROUGH NAAS 776, SPOOKMILL 4273, SURREY 7936 BANKER 8455, SPRINGBOKLAAGTE 9666, GREENOCK 8818 BLACKBANK 8715, FAIRBREEZE 9210 AND 9884 MOY 7549, THIRST 11196, KILKEEL 9132, NELLIE 8853 TO THE ANNIEVALE DEPOT ON THE FARM ANNIE 9798.

RESTRICTION

SUBJECT TO THE CONDITIONS:

I) THAT NO INTERMEDIATE PASSENGERS MAY BE PICKED UP OR SET DOWN AT INTERMEDIATE STOPS BETWEEN NEWCASTLE AND STANDERTON ON BOTH THE FORWARD OR RETURN JOURNEYS.

II) THAT NO INTERMEDIATE PASSENGERS MAY BE PICKED UP BETWEEN ALBERTON TERMINUS AND BARAGWANATH HOSPITAL ON THE FORWARD AND RETURN JOURNEYS.

III) THAT NO INTERMEDIATE PASSENGERS BE PICKED UP OR SET DOWN BETWEEN BARAGWANATH AND LERATONG HOSPITAL ON BOTH THE FORWARD AND RETURN JOURNEY BOTH POINTS INCLUSIVE.

ROUTE 3

ANNIEVALE TO BARAGWANATH HOSPITAL- SOWETO

FROM ANNIEVALE DEPOT ON THE FARM ANNIE 9798, NELLIE 8853, KILKEEL 9132, THIRST 11196, MOY 7549, FAIRBREEZE 9210 AND 9884, BLACKBANK 8715, GREENOCK 8818, SPRINGBOKLAAGTE 9666, DONKER 8455, SURREY 7936, SPOOKMILL 4273, NAAS 8776 CROSS MAGISTERIAL BOUNDARY OF NEWCASTLE AND PROCEED THROUGH KLIPBANK 7943, BIRKENSTOCK 3733, PADDASCHOOL 9096, GROOTGELUK 8534, LEKKERWATER 3732, INVERNESS 8299 AND INTO OSIZWENI TOWNSHIP (MOUNTAIN VIEW 8770) VIA TOP RANK TO OSIZWENI DEPOT GATE. FROM OSIZWENI DEPOT GATE VIA MKHANYA STORE AND FOUR ROOMS UPTO THE JUNCTION WITH ROAD 483 ON THE FARM JAKKALSPAN 8775, TURN LEFT AND PROCEED ALONG ROAD 483 ONTO THE MADADENI JUNCTION SITUATED ON THE FARM SHUTTLEWORTH 9504, TURN RIGHT AND PROCEED VIA MADADENI HOSPITAL, MADADENI CHECKERS, SECTION ONE AND KWAZULU POLICE STATION AND UPTO THE JUNCTION WITH ROAD 483, TURN RIGHT AND PROCEED ALONG TO THE JUNCTION WITH ROAD 410, TURN RIGHT AND PROCEED ALONG AND JOIN PROVINCIAL ROAD 1/13 (R23) CONTINUE ALONG THROUGH CHARLESTOWN CROSS THE MAGISTERIAL BOUNDARY OF VOLKSRUST, AND THE BORDER OF TRANSVAAL AND NATAL PROCEED INTO VOLKSRUST ALONG LAINGSNEK ROAD, TURN LEFT INTO JOUBERT STREET, RIGHT INTO DAN PIENAAR STREET WHICH THEN BECOMES PROVINCIAL ROAD 4 (R23) CONTINUE ALONG PAST PERDEKOP THROUGH MAGISTERIAL DISTRICT OF STANDERTON AND PROCEED INTO STANDERTON ALONG BOTHA STREET, LEFT JOIN HANDEL STREET, RIGHT INTO VRY STREET, RIGHT INTO BURGER STREET TO THE BUS TERMINUS, CONTINUE FROM THE BUS TERMINUS ALONG BURGER STREET, TURN RIGHT INTO LOMBARD STREET, LEFT INTO PROVINCIAL MAIN ROAD NUMBER 4 (R23) AND PROCEED ALONG THROUGH THE MAGISTERIAL DISTRICTS OF

GREYLINGSTAD AND BALFOUR TO THE JUNCTION WITH THE N8, PROCEED INTO THE MAGISTERIAL DISTRICT OF HEIDELBERG ALONG ROAD R103 JOIN SCHOEMAN STREET, TURN LEFT AND PROCEED ALONG VOORTREKKER STREET TO THE HEIDELBERG BUS TERMINUS. FROM THE TERMINUS PROCEED ALONG VOORTREKKER STREET TO VILJOEN STREET, TURN LEFT AND PROCEED TO POORTHIE ROAD, TURN LEFT AND PROCEED ALONG TO THE NIGEL ROAD R5, TURN RIGHT AND PROCEED ALONG TO THE N8 OFF-RAMP, TURN LEFT AND JOIN THE N8, PROCEED ALONG THE N3 TO THE JUNCTION WITH VEREENIGING ROAD IN THE MAGISTERIAL DISTRICT OF ALBERTON, TURN LEFT AND PROCEED ALONG VEREENIGING ROAD, TURN RIGHT INTO COMBRINK STREET PROCEED TO PUTCO BUS STATION.

RETURN VIA THE SAME ROUTE TO VEREENIGING ROAD, TURN LEFT AND PROCEED TO HEIDELBERG ROAD (R103), TURN LEFT AND PROCEED ALONG VOORTREKKER ROAD, RE-JOIN HEIDELBERG ROAD (R103) AND PROCEED ALONG TO VICKERS ROAD IN THE MAGISTERIAL DISTRICT OF JOHANNESBURG AND TURN RIGHT, PROCEED ALONG AND JOIN RUVEN ROAD AND PROCEED TO JUNCTION WITH MAIN REEF ROAD, TURN RIGHT AND PROCEED TO PLANTATIE ROAD, TURN RIGHT AND PROCEED TO SANDBERG ROAD, TURN RIGHT AND PROCEED TO DENVER HOSTEL. FROM DENVER HOSTEL PROCEED ALONG SANDVERG ROAD TO KRUGER STREET AND TURN RIGHT PROCEED TO MAIN REEF ROAD AND TURN LEFT AND PROCEED TO WOLHUTER STREET, TURN LEFT AND PROCEED TO WOLHUTER'S MEN'S HOSTEL.

PROCEED ALONG WOLHUTER STREET, TURN RIGHT AND JOIN CITY & SUBURBAN ROAD, TURN LEFT INTO DURBAN STREET, TURN RIGHT INTO END STREET AND JOIN SIEMERT ROAD PROCEED TO MOSELY, TURN LEFT, PROCEED TO END STREET, TURN RIGHT, TURN LEFT INTO JEPPE STREET LEFT INTO SIMMONDS STREET, RIGHT INTO TRUMP STREET, LEFT INTO BOOYSSENS STREET JOIN KIMBERLEY ROAD (R29), TURN RIGHT INTO POTCHEFSTROOM ROAD AND PROCEED TO PUTCO BUS STATION AT BARAGWANATH HOSPITAL. FROM BARAGWANATH HOSPITAL PROCEED ALONG KIMBERLEY ROAD (R29) JOIN BOOYSSENS ROAD, JOIN SAUER STREET, RIGHT INTO KING GEORGE STREET, LEFT INTO KING GEORGE STREET, RIGHT INTO NOORD STREET, RIGHT INTO KLEIN STREET TO PUTCO TERMINUS. PROCEED LEFT INTO BREE STREET, LEFT INTO END STREET, RIGHT INTO ROCKEY STREET, JOIN ERROR STREET, RIGHT INTO VAN BEEK STREET TO DOORNFONTEIN TERMINUS. PROCEED LEFT INTO BEACON STREET, RIGHT INTO LOWER PAGE STREET, LEFT INTO MARKET STREET, RIGHT INTO BETTY STREET, LEFT INTO WOLHUTER STREET TO WOLHUTER MEN'S HOSTEL. FROM WOLHUTER MEN'S HOSTEL RETURN TO NEWCASTLE ALONG THE ROUTE DESCRIBED IN (I) ABOVE IN REVERSE.

RESTRICTION

SUBJECT TO THE CONDITION:

I) THAT NO INTERMEDIATE PASSENGERS MAY BE PICKED UP OR SET DOWN AT INTERMEDIATE STOPS BETWEEN NEWCASTLE AND STANDERTON ON FORWARD OR RETURN JOURNEYS.

II) THAT NO INTERMEDIATE PASSENGERS MAY BE PICKED UP BETWEEN ALBERTON TERMINUS AND BARAGWANATH HOSPITAL ON THE FORWARD AND RETURN JOURNEYS.

ROUTE: 4

NQUTU - BARAGWANATH

FROM THE BUS RANK AT NQUTU VIA BLOODRIVER, UTRECHT, VOLKSRUST, STANDERTON, HEIDELBERG TO THE PUTCO BUS STATION, AT BARAGWANATH HOSPITAL, JOHANNESBURG AND RETURN.



transport

Department:
Transport
Province of KwaZulu-Natal

GAZETTE

LGKZNG43-2020-FEB

REGION: ALL

ROUTE DESCRIPTION:

FROM THE BUS RANK AT NQUTU TURN RIGHT INTO ROAD54 TO THE JUNCTION OF ROAD R33. THIS ROAD THEN BECOMES THE R34, CONTINUE WITH THIS ROAD PAST UTRECHT UNTIL YOU REACH THE JUNCTION OF ROAD R23. TURN RIGHT INTO ROAD R23 AND CONTINUE ALONG THROUGH CHARLESTOWN CROSS THE MAGISTERIAL BOUNDARY OF VOLKSRUST AND THE BORDER OF TRANSVAAL AND NATAL. PROCEED INTO VOLKSRUST ALONG LAINGSNEK ROAD, TURN LEFT INTO JOUBERT STREET, RIGHT INTO DAN PIENAAR STREET WHICH THEN BECOMES PROVINCIAL ROAD4 (R23) CONTINUE ALONG PAST PERDEKOP THROUGH MAGISTERIAL DISTRICT OF STANDERTON AND PROCEED INTO STANDERTON ALONG BOTHA STREET, LEFT ALONG HANDEL STREET, RIGHT INTO VRY STREET, RIGHT INTO BURGER STREET TO THE BUS TERMINUS CONTINUE FROM THE BUS TERMINUS ALONG BURGER STREET, TURN RIGHT INTO LOMBARD STREET, LEFT INTO PROVINCIAL MAIN ROAD NUMBER4 (R23) AND PROCEED ALONG THROUGH THE MAGISTERIAL DISTRICTS OF GREYLINGSTAD AND BALFOUR TO THE JUNCTION WITH THE N8. PROCEED INTO THE MAGISTERIAL DISTRICT OF HEIDELBERG ALONG ROAD R103 JOIN SCHOEMAN STREET, TURN LEFT AND PROCEED ALONG VOORTREKKER STREET TO THE HEIDELBERG BUS TERMINUS, FROM THE TERMINUS PROCEED ALONG VOORTREKKER STREET TO VILJOEN STREET TURN LEFT AND PROCEED TO POORT ROAD, TURN LEFT AND PROCEED ALONG TO THE NIGEL ROAD R51, TURN RIGHT AND PROCEED ALONG TO THE N8 OFF-RAMP, TURN LEFT AND JOIN N3. PROCEED ALONG THE N3 TO THE JUNCTION WITH VEREENIGING ROAD IN THE MAGISTERIAL DISTRICT OF ALBERTON, TURN LEFT AND PROCEED ALONG VEREENIGING ROAD, TURN RIGHT INTO COMBRINK STREET PROCEED TO PUTCO BUS STATION. RETURN VIA THE SAME ROUTE TO VEREENIGING ROAD TURN LEFT AND PROCEED TO HEIDELBERG ROAD (R103), TURN LEFT AND PROCEED ALONG VOORTREKKER ROAD, RE-JOIN HEIDELBERG ROAD (R103) AND PROCEED ALONG TO VICKERS ROAD IN THE MAGISTERIAL DISTRICT OF JOHANNESBURG AND TURN RIGHT, PROCEED ALONG AND JOIN RUVEN ROAD AND PROCEED TO JUNCTION WITH MAIN REEF ROAD, TURN RIGHT AND PROCEED TO PLANTATIE ROAD, TURN RIGHT AND PROCEED TO SANDBERG ROAD, TURN RIGHT AND PROCEED TO DENVER HOSTEL. FROM DENVER HOSTEL PROCEED ALONG SANDBERG ROAD TO KRNGER STREET AND TURN RIGHT PROCEED TO MAIN REEF ROAD, TURN LEFT AND PROCEED TO WOLHUTER STREET, TURN LEFT AND PROCEED TO WOLHUTER MEN'S HOSTEL. PROCEED ALONG WOLHUTER STREET TURN RIGHT AND JOIN CITY AND SUBURBAN ROAD, TURN LEFT INTO DURBAN STREET, TURN RIGHT INTO END STREET AND JOIN SIEMERT ROAD PROCEED TO MOSELY, TURN LEFT, PROCEED TO END STREET, TURN RIGHT, TURN LEFT INTO JEPPE STREET, LEFT INTO SIMMONDS STREET, RIGHT INTO TROMP STREET, LEFT INTO BOOYSENS STREET JOIN KIMBERLEY ROAD (R29), TURN RIGHT INTO POTCHEFSTROOM ROAD AND PROCEED TO PUTCO BUS STATION AT BARAGWANATH HOSPITAL. FROM BARAGWANATH HOSPITAL PROCEED ALONG KIMBERLEY ROAD (R29) JOIN BOOYSENS ROAD, JOIN SAUER STREET, RIGHT INTO BREE STREET, LEFT INTO KING GEORGE STREET, RIGHT INTO NOORD STREET, RIGHT INTO KLEIN STREET TO PUTCO TERMINUS. PROCEED LEFT INTO BREE STREET, LEFT INTO END STREET, RIGHT INTO ROCKEY STREET, JOIN ERROR STREET, RIGHT INTO VAN BEEK STREET TO DOOMFONTEIN TERMINUS, PROCEED LEFT INTO BEACON STREET, RIGHT INTO LOWER PAGE STREET, LEFT INTO MARKET SQUARE, RIGHT INTO BETTY STREET, LEFT INTO WOLHUTER STREET TO WOLHUTER MEN'S HOSTEL. FROM WOLHUTER MEN'S HOSTEL RETURN TO NQUTU ALONG THE SAME ROUTE DESCRIBED IN (I) ABOVE IN REVERSE.

RESTRICTION

THAT NO PASSENGER BE PICKED UP OR SET DOWN AT ANY POINT OTHER THAN NQUTU, BLOODRIVIER AND THE TERMINUS IN JOHANNESBURG.

ROUTE: 5

ULUNDI TO BARAGWANATH
FORWARD JOURNEY

DEPART ULUNDI BUS TERMINUS (DISTRICT OF MAHLABATHINI) AND TURN LEFT INTO ROAD52, CONTINUE ALONG ROAD 53 TO ITS JUNCTION WITH ROAD 47, AT THIS JUNCTION TURN RIGHT AND CONTINUE ALONG THIS ROAD UNTIL YOU REACH THE TURN OFF TO ROAD463, TURN LEFT INTO ROAD 463 AND PROCEED TO MONDIO, AT MONDIO TURN RIGHT INTO ROAD223 AND PROCEED TO THE INTERSECTION OF ROAD 223 AND PROCEED TO THE INTERSECTION OF ROAD 54, TURN RIGHT INTO ROAD 54, CONTINUE WITH ROAD 54 UNTIL IT BECOMES ROAD 41, FOLLOW ROAD 41 UNTIL IT BECOMES ROAD 37, FOLLOW THIS ROAD TO THE JUNCTION OF ROAD 1, TURN RIGHT INTO ROAD 1 AND FOLLOW THIS ROAD UNTIL YOU REACH VOLKSRUST.

PROCEED INTO VOLKSRUST ALONG LAINGSNEK ROAD, TURN LEFT INTO JOUBERT STREET, RIGHT INTO DAN PIENAAR STREET WHICH THEN BECOMES PROVINCIAL ROAD 4 (R23) CONTINUE ALONG PAST PERDEKOP THROUGH MAGISTERIAL DISTRICT OF STANDERTON AND PROCEED INTO STANDERTON ALONG BOTHA STREET, LEFT ALONG HANDEL STREET, RIGHT INTO VRY STREET, RIGHT INTO BURGER STREET TO THE BUS TERMINUS CONTINUE FROM THE BUS TERMINUS ALONG BURGER STREET, TURN RIGHT INTO LOMARD STREET, LEFT INTO PROVINCIAL MAIN ROAD NUMBER 4 (R23) AND PROCEED ALONG THROUGH THE MAGISTERIAL DISTRICTS OF GREYLINGSTAD AND BALFOUR TO THE JUNCTION WITH THE N8. PROCEED INTO THE MAGISTERIAL DISTRICT OF HEIDELBERG ALONG ROAD R103 JOIN SCHOEMAN STREET, TURN LEFT AND PROCEED ALONG VOORTREKKER STREET TO THE HEIDELBERG BUS TERMINUS, FROM THE TERMINUS PROCEED ALONG VOORTREKKER STREET TO VILJOEN STREET, TURN LEFT AND PROCEED TO POORT ROAD, TURN LEFT AND PROCEED ALONG TO THE NIGEL ROAD R51, TURN RIGHT AND PROCEED ALONG TO THE N8 OFF RAMP, TURN LEFT AND JOIN THE N3.

PROCEED ALONG THE N3 TO THE JUNCTION WITH VEREENIGING ROAD IN THE MAGISTERIAL DISTRICT OF ALBERTON, TURN LEFT AND PROCEED ALONG VEREENIGING ROAD, TURN RIGHT INTO COMBRINK STREET PROCEED TO PUTCO BUS STATION. RETURN VIA THE SAME ROUTE TO VEREENIGING ROAD, TURN LEFT AND PROCEED TO HEIDELBERG ROAD (R103), TURN LEFT AND PROCEED ALONG VOORTREKKER ROAD, RE-JOIN HEIDELBERG ROAD (R103) AND PROCEED ALONG TO VICKERS ROAD IN THE MAGISTERIAL DISTRICT OF JOHANNESBURG AND TURN RIGHT, PROCEED ALONG AND JOIN RUVEN ROAD AND PROCEED TO JUNCTION WITH MAIN REEF ROAD, TURN RIGHT AND PROCEED TO PLANTASIE ROAD, TURN RIGHT AND PROCEED TO SANDBERG ROAD, TURN RIGHT AND PROCEED TO DENVER HOSTEL. FROM DENVER HOSTEL PROCEED ALONG SANDBERG ROAD TO KRUGER STREET AND TURN RIGHT PROCEED TO MAIN REEF ROAD, TURN LEFT AND PROCEED TO WOLHUTER STREET, TURN LEFT AND PROCEED TO WOLHUTER MEN'S HOSTEL.

PROCEED ALONG WOLHUTER STREET TURN RIGHT AND JOIN CITY AND SUBURBAN ROAD, TURN LEFT INTO DURBAN STREET, TURN RIGHT INTO END STREET AND JOIN SIEMERT ROAD PROCEED TO MOSELY, TURN LEFT, PROCEED TO END STREET, TURN RIGHT, TURN LEFT INTO JEPPE STREET, LEFT INTO SIMMONDS STREET, RIGHT INTO TROMP STREET, LEFT INTO BOOYSENS JOIN KIMBERLEY ROAD (R29), TURN RIGHT INTO POTCHEFSTROOM ROAD AND PROCEED TO PUTCO BUS STATION AT BARAGWANATH HOSPITAL.

FROM BARAGWANATH HOSPITAL TERMINAL POINT WHICH IS SITUATED IN THE MAGISTERIAL DISTRICT OF JOHANNESBURG, TURN LEFT AND CONTINUE ALONG THE OLD POTCHEFSTROOM ROAD TO ITS JUNCTION WITH ROODEPOORT ROAD, AT THIS JUNCTION TURN RIGHT AND CONTINUE ALONG ROODEPOORT ROAD BEARING LEFT INTO IKWEYI DRIVE, CONTINUE ALONG IKWEYI DRIVE WHICH BECOMES DOBSONVILLE ROAD, CONTINUE ALONG DOBSONVILLE ROAD TO ITS JUNCTION WITH MAIN REEF ROAD (R41) AT THIS JUNCTION TURN LEFT AND CONTINUE ALONG MAIN REEF ROAD (R41) WHICH BECOMES RANDFONTEIN ROAD, CONTINUE ALONG RANDFONTEIN ROAD TURNING RIGHT INTO THE TERMINAL POINT SITUATED IN FRONT OF ROBINSONS EATING HOUSE, IN RANDFONTEIN WHICH IS SITUATED IN THE MAGISTERIAL DISTRICT OF RANDFONTEIN.

THE RETURN JOURNEY WILL BE UNDERTAKEN IN THE REVERSE DIRECTION OF THE FORWARD JOURNEY.

ALTERNATIVELY ROUTES TO BE PRESCRIBED BY THE RELEVANT LOCAL AUTHORITY.

RESTRICTION

ON THE FORWARD JOURNEY TO BARAGWANATH HOSPITAL AND RANDFONTEIN NO PASSENGERS WILL BE PICKED UP IN THE MAGISTERIAL DISTRICT OF ALBERTON AND/OR AT LERATONG HOSPITAL. ON THE RETURN JOURNEY FROM RANDFONTEIN AND BARAGWANATH HOSPITAL NO PASSENGERS WILL BE SET DOWN AT LERATONG HOSPITAL OR IN THE MAGISTERIAL DISTRICT OF ALBERTON.

ROUTE 6

PASSENGERS AND THEIR PERSONAL EFFECTS:

FROM: EZAKHENI TO BARAGWANATH HOSPITAL / RANDFONTEIN AND RETURN

ROUTE DESCRIPTION

FROM THE EZAKHENI SECTION D TERMINAL POINT SITUATED ON AN UNNAMED ROAD IN EZAKHENI TOWNSHIP CONTINUE ALONG THIS UNNAMED ROAD TO ITS JUNCTION WITH UNNAMED ROAD, AT THIS JUNCTION TURN LEFT AND CONTINUE ALONG THIS UNNAMED ROAD TO ITS JUNCTION WITH AN UNNAMED ROAD, AT THIS JUNCTION TURN RIGHT AND CONTINUE ALONG THIS UNNAMED ROAD WHICH ON LEAVING EZAKHENI TOWNSHIP BECOMES ROAD 538, CONTINUE ALONG ROAD 538 TO ITS JUNCTION WITH ROAD 32, AT THIS JUNCTION TURN LEFT AND CONTINUE ALONG ROAD32 TO ITS JUNCTION WITH ROAD 1 AT THIS JUNCTION TURN LEFT AND CONTINUE ALONG ROAD1 WHICH BECOMES NEWCASTLE ROAD, CONTINUE ALONG NEWCASTLE ROAD TO ITS JUNCTION WITH WILLIS ROAD AT THIS JUNCTION TURN LEFT AND CONTINUE ALONG WILLIS ROAD TO ITS JUNCTION WITH ILLING ROAD AT THIS JUNCTION TURN RIGHT AND CONTINUE ALONG ILLING ROAD TO ITS JUNCTION WITH ALFRED STREET, AT THIS JUNCTION TURN RIGHT AND CONTINUE ALONG ALFRED STREET TO ITS JUNCTION WITH CROWSHAW STREET, AT THIS JUNCTION TURN LEFT AND CONTINUE ALONG CROWSHAW STREET WHICH BECOMES LVELL STREET, CONTINUE ALONG LVELL STREET TO ITS JUNCTION WITH ALEXANDRA STREET, AT THIS JUNCTION TURN LEFT AND CONTINUE ALONG ALEXANDRA STREET TO THE ALEXANDRA STREET TERMINAL POINT. FROM THE TERMINAL POINT RETURN ALONG ALEXANDRA STREET TO ITS JUNCTION WITH LVELL STREET, AT THIS JUNCTION TURN LEFT AND CONTINUE ALONG LVELL STREET TO ITS JUNCTION WITH KING STREET, AT THIS JUNCTION TURN RIGHT AND CONTINUE ALONG KING STREET WHICH BECOMES POORT ROAD, CONTINUE ALONG POORT ROAD, WHICH BECOMES HARRISMITH ROAD (R103), CONTINUE ALONG HARRISMITH ROAD (R103) TO ITS JUNCTION



transport

Department:
Transport
Province of KwaZulu-Natal

GAZETTE

LGKZNG43-2020-FEB

REGION: ALL

WITH KING STREET, AT THIS JUNCTION TURN RIGHT AND CONTINUE ALONG KING STREET WHICH BECOMES POORT ROAD, CONTINUE ALONG POORT ROAD, WHICH BECOMES HARRISMITH ROAD (R103) CONTINUE ALONG HARRISMITH ROAD (R103) TO ITS JUNCTION WITH THE N3, AT THIS JUNCTION BEAR LEFT AND CONTINUE ALONG THE N8 BEARING LEFT INTO MCKECHNIE STREET HARRISMITH (MAGISTERIAL DISTRICT OF HARRISMITH) POINT. FROM THE HARRISMITH TERMINAL POINT RETURN ALONG MCKECHNIE STREET BEARING LEFT INTO THE N8, CONTINUE ALONG THE N3 TO ITS JUNCTION WITH R103 AT THE BALFOUR INTERCHANGE, AT THIS JUNCTION BEAR LEFT AND CONTINUE ALONG THE R03 TO ITS JUNCTION WITH THE R23 AT THIS JUNCTION TURN LEFT AND CONTINUE ALONG THE R03 TO ITS JUNCTION WITH THE N3 AT THE OLD BARN INTERCHANGE AT THIS JUNCTION BEAR RIGHT ONTO THE N3 AND CONTINUE ALONG THE N3 TO ITS JUNCTION WITH THE M2, AT THIS JUNCTION BEAR LEFT AND CONTINUE ALONG THE M2 TO ITS JUNCTION WITH BENROSE GLIDE OFF, AT THIS JUNCTION BEAR LEFT AND CONTINUE ALONG THE BENROSE GLIDE OFF TO ITS JUNCTION WITH RUVEN ROAD, AT THIS JUNCTION TURN RIGHT AND CONTINUE ALONG RUVEN ROAD TO ITS JUNCTION WITH THE MAIN REEF ROAD, AT THIS JUNCTION TURN LEFT AND CONTINUE ALONG MAIN REEF ROAD TO ITS JUNCTION WITH WOLHUTER STREET, AT THIS JUNCTION BEAR LEFT AND CONTINUE ALONG WOLHUTER STREET TO ITS JUNCTION WITH END STREET, AT THIS JUNCTION TURN RIGHT AND CONTINUE ALONG END STREET, TO ITS JUNCTION WITH SIEMERT ROAD, AT THIS JUNCTION BEAR RIGHT AND CONTINUE ALONG SIEMERT ROAD TO ITS JUNCTION WITH MOSELEY STREET, AT THIS JUNCTION TURN LEFT AND CONTINUE ALONG MOSELEY STREET TO ITS JUNCTION WITH END STREET AT THIS JUNCTION TURN RIGHT AND CONTINUE ALONG END STREET TO ITS JUNCTION WITH JEPPE STREET, AT THIS JUNCTION TURN LEFT AND CONTINUE ALONG JEPPE STREET TO ITS JUNCTION WITH WANDERERS STREET AT THIS JUNCTION TURN RIGHT AND CONTINUE ALONG WANDERERS STREET TO ITS JUNCTION WITH SMIT STREET, AT THIS JUNCTION TURN RIGHT AND CONTINUE ALONG SMIT STREET TO ITS JUNCTION WITH KLEIN STREET, AT THIS JUNCTION TURN RIGHT AND CONTINUE ALONG KLEIN STREET TURNING LEFT INTO THE NOORD STREET TERMINAL POINT. FROM THE NOORD STREET TERMINAL POINT CONTINUE THROUGH THE TERMINAL TO ITS JUNCTION WITH TWIST STREET BUS LANE, AT THIS JUNCTION TURN LEFT AND CONTINUE ALONG THE TWIST STREET BUS LANE TO ITS JUNCTION WITH WOLMARANS STREET, AT THIS JUNCTION TURN LEFT AND CONTINUE ALONG WOLMARANS STREET (WHICH BECOMES VILJOEN STREET) CONTINUE ALONG VILJOEN STREET (WHICH BECOMES SMIT STREET) CONTINUE ALONG SMIT STREET TO ITS JUNCTION WITH M1 AT THIS JUNCTION TURN RIGHT AND BEAR LEFT ONTO THE M1 AND CONTINUE ALONG THE M1 TO ITS JUNCTION WITH THE SOWETO GLIDE OFF, AT THIS JUNCTION BEAR LEFT AND CONTINUE ALONG THE SOWETO GLIDE OFF TO ITS JUNCTION WITH THE OLD POTCHEFSTROOM ROAD, AT THIS JUNCTION TURN RIGHT AND CONTINUE ALONG THE OLD POTCHEFSTROOM ROAD TO THE BARAGWANATH HOSPITAL TERMINAL POINT SITUATED IN SOWETO TOWNSHIP IN THE MAGISTERIAL DISTRICT OF JOHANNESBURG.

RETURN JOURNEY

FROM THE BARAGWANATH HOSPITAL TERMINAL POINT IN SOWETO TOWNSHIP JOHANNESBURG, CONTINUE ALONG THE OLD POTCHEFSTROOM ROAD TO ITS JUNCTION WITH THE M1, AT THIS JUNCTION TURN LEFT AND CONTINUE ALONG THE M1 TO ITS JUNCTION WITH THE BRAAMFONTEIN GLIDE OFF, AT THIS JUNCTION BEAR LEFT AND CONTINUE ALONG WITH THE BRAAMFONTEIN GLIDE OFF TO ITS JUNCTION WITH SMIT STREET, AT THIS JUNCTION TURN LEFT AND CONTINUE ALONG SMIT STREET TO ITS JUNCTION WITH KLEIN STREET AT THIS JUNCTION TURN RIGHT AND CONTINUE ALONG KLEIN STREET BEARING LEFT INTO THE NOORD STREET TERMINAL POINT, FROM THE NOORD STREET TERMINAL POINT CONTINUE THROUGH THE TERMINAL POINT TO ITS JUNCTION WITH TWIST STREET BUS LANE AT THIS JUNCTION TURN RIGHT AND CONTINUE ALONG TWIST STREET BUS LANE TO ITS JUNCTION WITH PLEIN STREET, AT THIS JUNCTION TURN RIGHT AND CONTINUE ALONG PLEIN STREET TO ITS JUNCTION WITH EDITH CAVELL STREET, AT THIS JUNCTION TURN LEFT AND CONTINUE ALONG EDITH CAVELL STREET TO ITS JUNCTION WITH BREE STREET, AT THIS JUNCTION TURN LEFT AND CONTINUE ALONG BREE STREET TO ITS JUNCTION WITH END STREET, AT THIS JUNCTION TURN LEFT AND CONTINUE ALONG END STREET TO ITS JUNCTION WITH ROCKEY STREET AT THIS JUNCTION TURN RIGHT AND CONTINUE ALONG ROCKEY STREET TO ITS JUNCTION WITH VAN BEEK STREET, AT THIS JUNCTION TURN RIGHT AND CONTINUE ALONG VAN BEEK STREET TO ITS JUNCTION WITH BEACON ROAD, AT THIS JUNCTION TURN LEFT AND CONTINUE ALONG BEACON ROAD TO ITS JUNCTION WITH PAGE AND SHORE STREET, AT THIS JUNCTION TURN RIGHT AND CONTINUE ALONG PAGE STREET TO ITS JUNCTION WITH MARKET STREET, AT THIS JUNCTION TURN LEFT AND CONTINUE ALONG MARKET STREET TO ITS JUNCTION WITH BETTY STREET, AT THIS JUNCTION TURN RIGHT AND CONTINUE ALONG BETTY STREET TO ITS JUNCTION WITH WOLHUTER STREET, AT THIS JUNCTION BEAR LEFT INTO MAIN REEF ROAD AND CONTINUE ALONG MAIN REEF ROAD TO ITS JUNCTION WITH M2, AT THIS JUNCTION TURN RIGHT AND CONTINUE ALONG THE M2 TO ITS JUNCTION WITH THE N3 TO ITS JUNCTION WITH R554, AT THIS JUNCTION TURN LEFT AND CONTINUE ALONG THE R554 TO ITS JUNCTION WITH R103, AT THIS JUNCTION TURN RIGHT AND CONTINUE ALONG THE R103, FROM THIS POINT THE RETURN JOURNEY WILL BE UNDERTAKEN IN THE REVERSE DIRECTION OF THE FORWARD JOURNEY. ALTERNATIVELY ROUTES TO BE PRESCRIBED BY THE RELEVANT LOCAL AUTHORITY.

SUBJECT TO THE CONDITION:

A. THAT PASSENGERS SHALL ONLY BE PICKED UP AND SET DOWN ACCORDING TO THE TIMETABLE AND

B. THAT THIS TRANSPORTATION SHALL ONLY BE CONDUCTED BY MEANS OF A SINGLE DECKER BUS WITH A SEATING CAPACITY OF NOT LESS THAN 60 (SIXTY) PASSENGERS.

ROUTE: 6(A)

PASSENGERS AND THEIR PERSONAL EFFECTS:

ROUTE: EZAKHENI TO BARAGWANATH / RANDFONTEIN AND RETURN

ROUTE DESCRIPTION

FROM THE EZAKHENI SECTION D TERMINAL POINT SITUATED ON AN UNNAMED ROAD IN EZKHENI TOWNSHIP CONTINUE ALONG THIS UNNAMED ROAD TO ITS JUNCTION WITH AN UNNAMED ROAD, AT THIS JUNCTION TURN LEFT AND CONTINUE ALONG THIS UNNAMED ROAD TO ITS JUNCTION WITH UNNAMED ROAD, AT THIS JUNCTION TURN RIGHT AND CONTINUE ALONG THIS UNNAMED ROAD, AT THIS JUNCTION TURN RIGHT AND CONTINUE ALONG THIS UNNAMED ROAD WHICH ON LEAVING EZAKHENI TOWNSHIP BECOMES ROAD 538, CONTINUE ALONG ROAD 538 TO ITS JUNCTION WITH ROAD 32, AT THIS JUNCTION TURN LEFT AND CONTINUE ALONG ROAD 1 TO ITS JUNCTION WITH ROAD 1, AT THIS JUNCTION TURN LEFT AND CONTINUE ALONG ROAD 1 WHICH BECOMES NEWCASTLE ROAD, CONTINUE ALONG NEWCASTLE ROAD TO ITS JUNCTION WITH WILLIS ROAD, AT THIS JUNCTION TURN LEFT AND CONTINUE ALONG WILLIS ROAD TO ITS JUNCTION WITH ILLING ROAD, AT THIS JUNCTION TURN RIGHT AND CONTINUE ALONG ILLING ROAD TO ITS JUNCTION WITH ALFRED STREET, AT THIS JUNCTION TURN RIGHT AND CONTINUE ALONG ALFRED STREET TO ITS JUNCTION WITH CROWSHAW STREET, AT THIS JUNCTION TURN LEFT AND CONTINUE ALONG CROWSHAW STREET WHICH BECOMES LVELL STREET, CONTINUE ALONG LVELL STREET TO ITS JUNCTION WITH ALEXANDRA STREET, AT THIS JUNCTION TURN LEFT AND CONTINUE ALONG ALEXANDRA STREET TO THE ALEXANDRA STREET TERMINAL POINT, FROM THE TERMINAL POINT RETURN ALONG ALEXANDRA STREET TO ITS JUNCTION WITH LVELL STREET, AT THIS JUNCTION TURN LEFT AND CONTINUE ALONG LVELL STREET TO ITS JUNCTION WITH KING STREET, AT THIS JUNCTION TURN RIGHT AND CONTINUE ALONG KING STREET WHICH BECOMES POORT ROAD, CONTINUE ALONG POORT ROAD, WHICH BECOMES HARRISMITH ROAD (R103), CONTINUE ALONG HARRISMITH ROAD (R103) TO ITS JUNCTION WITH THE N3, AT THIS JUNCTION BEAR LEFT AND CONTINUE ALONG THE N8 BEARING LEFT INTO MCKECHNIE STREET HARRISMITH (MAGISTERIAL DISTRICT OF HARRISMITH), CONTINUE ALONG MCKECHNIE STREET BEARING LEFT INTO THE HARRISMITH TERMINAL POINT, FROM THE HARRISMITH POINT RETURN ALONG MCKECHNIE STREET BEARING LEFT INTO THE N8, CONTINUE ALONG THE N3 TO ITS JUNCTION WITH THE R103 AT THE BALFOUR INTERCHANGE, AT THIS JUNCTION BEAR LEFT AND CONTINUE ALONG THE R103 TO ITS JUNCTION WITH THE R23, AT THIS JUNCTION TURN LEFT AND CONTINUE ALONG THE R03 TO ITS JUNCTION WITH THE N3 AT THE OLD BARN INTERCHANGE, AT THIS JUNCTION BEAR RIGHT ONTO THE N8 AND CONTINUE ALONG THE N3 TO ITS JUNCTION WITH THE M2, AT THIS JUNCTION BEAR LEFT AND CONTINUE ALONG THE M2 TO ITS JUNCTION WITH THE BENROSE GLIDE OFF, AT THIS JUNCTION BEAR LEFT AND CONTINUE ALONG THE BENROSE GLIDE OFF TO ITS JUNCTION WITH RUVEN ROAD, AT THIS JUNCTION TURN RIGHT AND CONTINUE ALONG RUVEN ROAD TO ITS JUNCTION WITH THE MAIN REEF ROAD, AT THIS JUNCTION TURN LEFT AND CONTINUE ALONG MAIN REEF ROAD TO ITS JUNCTION WITH WOLHUTER STREET, AT THIS JUNCTION BEAR LEFT AND CONTINUE ALONG WOLHUTER STREET TO ITS JUNCTION WITH END STREET, AT THIS JUNCTION TURN RIGHT AND CONTINUE ALONG END STREET TO ITS JUNCTION WITH SIEMERT ROAD, AT THIS JUNCTION BEAR LEFT AND CONTINUE ALONG SIEMERT ROAD TO ITS JUNCTION WITH MOSELEY STREET, AT THIS JUNCTION TURN LEFT AND CONTINUE ALONG MOSELEY STREET TO ITS JUNCTION WITH END STREET, AT THIS JUNCTION TURN RIGHT AND CONTINUE ALONG END STREET TO ITS JUNCTION WITH JEPPE STREET, AT THIS JUNCTION TURN LEFT AND CONTINUE ALONG JEPPE STREET TO ITS JUNCTION WITH WANDERERS STREET WITH SMIT STREET, AT THIS JUNCTION TURN RIGHT AND CONTINUE ALONG SMIT STREET TO ITS JUNCTION WITH KLEIN STREET, AT THIS JUNCTION TURN RIGHT AND CONTINUE ALONG KLEIN STREET TURNING LEFT INTO THE NOORD STREET TERMINAL POINT, FROM THE NOORD STREET TERMINAL POINT CONTINUE THROUGH THE TERMINAL TO ITS JUNCTION WITH THE TWIST STREET BUS LANE, AT THIS JUNCTION TURN LEFT AND CONTINUE ALONG THE TWIST STREET BUS LANE TO ITS JUNCTION WITH WOLMARANS STREET, AT THIS JUNCTION TURN LEFT AND CONTINUE ALONG WOLMARANS STREET (WHICH BECOMES VILJOEN STREET) CONTINUE ALONG VILJOEN STREET (WHICH BECOMES SMIT STREET), CONTINUE ALONG SMIT STREET TO ITS JUNCTION WITH THE M1 AT THIS JUNCTION TURN RIGHT AND BEAR LEFT ONTO THE M1 AND CONTINUE ALONG THE M1 TO ITS JUNCTION WITH THE SOWETO GLIDE OFF, AT THIS JUNCTION BEAR LEFT AND CONTINUE ALONG THE SOWETO GLIDE OFF TO ITS JUNCTION WITH THE OLD POTCHEFSTROOM ROAD, AT THIS JUNCTION TURN RIGHT AND CONTINUE ALONG THE OLD POTCHEFSTROOM ROAD TO THE BARAGWANATH HOSPITAL TERMINAL POINT SITUATED IN SOWETO TOWNSHIP, JOHANNESBURG IN THE MAGISTERIAL DISTRICT OF JOHANNESBURG. FROM THE BARAGWANATH HOSPITAL TERMINAL POINT WHICH IS SITUATED IN THE MAGISTERIAL DISTRICT OF JOHANNESBURG TURN LEFT AND CONTINUE ALONG THE OLD POTCHEFSTROOM ROAD TO ITS JUNCTION WITH ROODEPOORT ROAD, AT THIS JUNCTION TURN RIGHT AND CONTINUE ALONG ROODEPOORT ROAD BEARING LEFT INTO LKWEZI DRIVE, CONTINUE ALONG LKWEZI DRIVE WHICH BECOMES DOBSONVILLE ROAD, CONTINUE ALONG DOBSONVILLE ROAD TO ITS JUNCTION WITH MAIN REEF ROAD (R41) AT THIS JUNCTION TURN LEFT AND CONTINUE ALONG MAIN REEF ROAD (R41) WHICH BECOMES RANDFONTEIN ROAD,



transport

Department:
Transport
Province of KwaZulu-Natal

GAZETTE

LGKZNG43-2020-FEB

REGION: ALL

CONTINUE ALONG RANDFONTEIN ROAD TURNING RIGHT INTO THE TERMINAL POINT SITUATED IN FRONT OF ROBINSONS EATING HOUSE, IN RANDFONTEIN WHICH IS SITUATED IN THE MAGISTERIAL DISTRICT OF RANDFONTEIN .
ALTERNATIVELY ROUTES TO BE PRESCRIBED BY THE RELEVANT LOCAL AUTHORITY.
SUBJECT TO THE CONDITION THAT NO INTERMEDIATE PASSENGERS BE PICKED UP OR SET DOWN BETWEEN BARAGWANATH AND LERATONG HOSPITAL ON BOTH THE FORWARD AND RETURN JOURNEY. BOTH POINTS INCLUSIVE
RETURN JOURNEY

FROM THE TERMINAL POINT SITUATED IN FRONT OF ROBINSONS EATING HOUSE IN RANDFONTEIN WHICH IS SITUATED IN THE MAGISTERIAL DISTRICT OF RANDFONTEIN TURN LEFT INTO RANDFONTEIN ROAD AND CONTINUE ALONG RANDFONTEIN ROAD WHICH BECOMES MAIN REEF ROAD (R41) CONTINUE ALONG MAIN REEF ROAD TO ITS JUNCTION WITH DOBSONVILLE ROAD, AT THIS JUNCTION TURN RIGHT AND CONTINUE ALONG DOBSONVILLE ROAD, BEARING LEFT INTO IKWEZI DRIVE, CONTINUE ALONG IKWEZI DRIVE WHICH BECOMES ROODEPOORT ROAD, CONTINUE ALONG ROODEPOORT ROAD TO ITS JUNCTION WITH THE OLD POTCHEFSTROOM ROAD AT THIS JUNCTION TURN LEFT AND CONTINUE ALONG THE OLD POTCHEFSTROOM ROAD BEARING LEFT INTO THE BARAGWANATH HOSPITAL TERMINAL POINT, SITUATED IN SOWETO TOWNSHIP, JOHANNESBURG I THE MAGISTERIAL DISTRICT OF JOHANNESBURG, FROM THE BARAGWANATH HOSPITAL TERMINAL POINT WHICH IS SITUATED IN THE MAGISTERIAL DISTRICT OF JOHANNESBURG, TURN RIGHT AND CONTINUE ALONG THE OLD POTCHEFSTROOM ROAD TO ITS JUNCTION WITH THE M1, AT THIS JUNCTION TURN LEFT AND CONTINUE ALONG THE M1 TO ITS JUNCTION WITH THE BRAAMFONTEIN GLIDE OFF, AT THIS JUNCTION BEAR LEFT AND CONTINUE ALONG THE BRAAMFONTEIN GLIDE OFF TO ITS JUNCTION WITH SMIT STREET, AT THIS JUNCTION TURN LEFT AND CONTINUE ALONG SMIT STREET TO ITS JUNCTION WITH KLEIN STREET, AT THIS JUNCTION TURN RIGHT AND CONTINUE ALONG KLEIN STREET TERMINAL POINT CONTINUE THROUGH THE TERMINAL POINT TO ITS JUNCTION WITH THE TWIST STREET BUS LANE AT THIS JUNCTION TURN RIGHT AND CONTINUE ALONG TWIST STREET BUS LANE TO ITS JUNCTION WITH PLEIN STREET, TO ITS JUNCTION WITH EDITH CAVELL STREET, AT THIS JUNCTION TURN LEFT AND CONTINUE ALONG EDITH CAVELL STREET TO ITS JUNCTION WITH BREE STREET, AT THIS JUNCTION TURN LEFT AND CONTINUE ALONG BREE STREET TO ITS JUNCTION WITH END STREET, AT THIS JUNCTION TURN LEFT AND CONTINUE ALONG END STREET TO ITS JUNCTION WITH ROCKEY STREET, AT THIS JUNCTION TURN RIGHT AND CONTINUE ALONG ROCKEY STREET TO ITS JUNCTION WITH VAN BEEK STREET, AT THIS JUNCTION TURN RIGHT AND CONTINUE ALONG VAN BEEK STREET TO ITS JUNCTION WITH BEACON ROAD, AT THIS JUNCTION TURN LEFT AND CONTINUE ALONG BEACON ROAD TO ITS JUNCTION WITH PAGE AND SHORE STREET, AT THIS JUNCTION TURN RIGHT AND CONTINUE ALONG PAGE STREET TO ITS JUNCTION WITH MARKET STREET, AT THIS JUNCTION TURN LEFT AND CONTINUE ALONG MARKET STREET TO ITS JUNCTION WITH BETTY STREET AT THIS JUNCTION TURN RIGHT AND CONTINUE ALONG BETTY STREET TO ITS JUNCTION WITH WOLHUTER STREET, AT THIS JUNCTION BEAR LEFT INTO MAIN REEF ROAD AND CONTINUE ALONG MAIN ROAD TO ITS JUNCTION WITH M2, AT THIS JUNCTION TURN RIGHT AND CONTINUE ALONG THE M2 TO ITS JUNCTION WITH THE N3 GLIDE OFF, AT THIS JUNCTION BEAR LEFT ONTO THE N8 AND CONTINUE ALONG THE N3 TO ITS JUNCTION WITH THE R103 AT THE OLD BARN INTERCHANGE, AT THIS JUNCTION TURN LEFT AND CONTINUE ALONG THE R03, TO ITS JUNCTION WITH ROAD 23, AT THIS JUNCTION WITH THE N3 AT THE BALFOUR INTERCHANGE, AT THIS JUNCTION BEAR RIGHT AND CONTINUE ALONG THE N3 TO ITS JUNCTION WITH MCKECHNIE STREET HARRISMITH (MAGISTERIAL DISTRICT OF HARRISMITH) AT THIS JUNCTION TURN RIGHT AND CONTINUE ALONG MCKECHNIE STREET BEARING LEFT INTO THE HARRISMITH TERMINAL POINT, FROM THE HARRISMITH TERMINAL POINT RETURN ALONG MCKECHNIE ROAD AND BEAR LEFT ONTO THE N3 CONTINUE ALONG THE N3 TO ITS JUNCTION WITH R103 AT THIS JUNCTION BEAR LEFT AND CONTINUE ALONG THE R03 WHICH BECOMES POORT ROAD, CONTINUE ALONG POORT ROAD WHICH BECOMES KING STREET CONTINUE ALONG KING STREET TO ITS JUNCTION WITH LVELL STREET AT THIS JUNCTION TURN LEFT AND CONTINUE ALONG LVELL STREET TO ITS JUNCTION WITH ALEXANDRA STREET AT THIS JUNCTION TURN RIGHT AND CONTINUE ALONG ALEXANDRA STREET TO THE ALEXANDRA STREET TERMINAL POINT, FROM THE ALEXANDRA STREET TERMINAL POINT RETURN ALONG ALEXANDRA STREET TO ITS JUNCTION WITH LVELL STREET, AT THIS JUNCTION TURN RIGHT AND CONTINUE ALONG LVELL STREET WHICH BECOMES CROWSHAW STREET, CONTINUE ALONG CROWSHAW STREET TO ITS JUNCTION WITH ALFRED STREET AT THIS JUNCTION TURN RIGHT AND CONTINUE ALONG ALFRED STREET TO ITS JUNCTION WITH ILLING ROAD, AT THIS JUNCTION TURN LEFT AND CONTINUE ALONG ILLING ROAD TO ITS JUNCTION WITH NEWCASTLE ROAD, AT THIS JUNCTION TURN LEFT AND CONTINUE ALONG WILLIS ROAD TO ITS JUNCTION WITH NEWCASTLE ROAD, AT THIS JUNCTION TURN RIGHT AND CONTINUE ALONG NEWCASTLE ROAD WHICH BECOMES ROAD 1 CONTINUE ALONG ROAD 1 TO ITS JUNCTION WITH ROAD 32 AT THIS JUNCTION TURN RIGHT AND CONTINUE ALONG ROAD32 TO ITS JUNCTION WITH ROAD 538, AT THIS JUNCTION TURN RIGHT AND CONTINUE ALONG ROAD538 WHICH ON ENTERING EZAKHENI BECOMES AN UNNAMED ROAD CONTINUE ALONG THIS UNNAMED ROAD TO ITS JUNCTION WITH AN UNNAMED ROAD AT THIS JUNCTION TURN LEFT AND CONTINUE ALONG THIS UNNAMED ROAD TO ITS JUNCTION WITH AN UNNAMED ROAD TO THE TERMINAL POINT SITUATED ON AN UNNAMED ROAD IN SECTION D.
EZAKHENI TOWNSHIP (MAGISTERIAL DISTRICT OF KLIPPRIVER)

ALTERNATIVELY ROUTES TO BE PRESCRIBED BY THE RELEVANT LOCAL AUTHORITY.

SUBJECT TO THE CONDITION THAT NO INTERMEDIATE PASSENGERS BE PICKED UP OR SET DOWN BETWEEN BARAGWANATH AND LERATONG HOSPITAL ON BOTH THE FORWARD AND RETURN JOURNEY. BOTH POINTS INCLUSIVE
ROUTE 6(B)

PASSENGERS AND PERSONAL EFFECTS:

FROM: EZAKHENI TO BARAGWANATH HOSPITAL / RANDFONTEIN AND RETURN
ROUTE DESCRIPTION

FROM THE EZAKHENI SECTION D TERMINAL POINT SITUATED ON UNNAMED ROAD IN EZAKHENI TOWNSHIP CONTINUE ALONG THIS UNNAMED ROAD TO ITS JUNCTION WITH AN UNNAMED ROAD, AT THIS JUNCTION TURN LEFT AND CONTINUE ALONG THIS UNNAMED ROAD TO ITS JUNCTION WITH AN UNNAMED ROAD, AT THIS JUNCTION TURN RIGHT AND CONTINUE ALONG THIS UNNAMED ROAD WHICH ON LEAVING EZAKHENI TOWNSHIP BECOMES ROAD 538, CONTINUE ALONG ROAD 538 TO ITS JUNCTION WITH ROAD 32, AT THIS JUNCTION TURN LEFT AND CONTINUE ALONG ROAD32 TO ITS JUNCTION WITH ROAD 1 AT THIS JUNCTION TURN LEFT AND CONTINUE ALONG ROAD1 WHICH BECOMES NEWCASTLE ROAD, CONTINUE ALONG NEWCASTLE ROAD TO ITS JUNCTION WITH WILLIS ROAD, AT THIS JUNCTION TURN LEFT AND CONTINUE ALONG WILLIS ROAD TO ITS JUNCTION WITH ILLING ROAD, AT THIS JUNCTION TURN RIGHT AND CONTINUE ALONG ILLING ROAD TO ITS JUNCTION WITH ALFRED STREET AT THIS JUNCTION TURN RIGHT AND CONTINUE ALONG ALFRED STREET TO ITS JUNCTION WITH CROWSHAW STREET, AT THIS JUNCTION TURN LEFT AND CONTINUE ALONG CROWSHAW STREET WHICH BECOMES LVELL STREET, CONTINUE ALONG LVELL STREET TO ITS JUNCTION WITH ALEXANDRA STREET, AT THIS JUNCTION TURN LEFT AND CONTINUE ALONG ALEXANDRA STREET TO THE ALEXANDRA STREET TERMINAL POINT, FROM THE TERMINAL POINT RETURN ALONG ALEXANDRA STREET TO ITS JUNCTION WITH LVELL STREET, AT THIS JUNCTION TURN LEFT AND CONTINUE ALONG LVELL STREET TO ITS JUNCTION WITH KING STREET AT THIS JUNCTION TURN RIGHT AND CONTINUE ALONG KING STREET WHICH BECOMES POORT ROAD CONTINUE ALONG POORT ROAD, WHICH BECOMES HARRISMITH ROAD (R103), CONTINUE ALONG HARRISMITH ROAD (R103) TO ITS JUNCTION WITH THE N3, AT THIS JUNCTION BEAR LEFT AND CONTINUE ALONG THE N8 BEARING LEFT INTO MCKECHNIE STREET HARRISMITH (MAGISTERIAL DISTRICT OF HARRISMITH) CONTINUE ALONG L MCKECHNIE STREET BEARING LEFT INTO THE HARRISMITH TERMINAL POINT, FROM THE HARRISMITH TERMINAL POINT RETURN ALONG MCKECHNIE STREET BEARING LEFT INTO THE N3, CONTINUE ALONG THE N3 TO ITS JUNCTION WITH THE R103 AT THE BALFOUR INTERCHANGE.
AT THIS JUNCTION BEAR LEFT AND CONTINUE ALONG THE R03 TO ITS JUNCTION WITH THE R23, AT THIS JUNCTION TURN LEFT AND CONTINUE ALONG THE R103 TO ITS JUNCTION WITH THE N3 AT THE OLD BARN INTERCHANGE, AT THIS JUNCTION BEAR RIGHT ONTO THE N8 AND CONTINUE ALONG THE N3 TO ITS JUNCTION WITH THE M2, AT THIS JUNCTION BEAR LEFT AND CONTINUE ALONG THE M2 TO ITS JUNCTION WITH THE BENROSE GLIDE OFF, AT THIS JUNCTION BEAR LEFT AND CONTINUE ALONG THE BENROSE GLIDE OFF TO ITS JUNCTION WITH RUVEN ROAD, AT THIS JUNCTION TURN RIGHT AND CONTINUE ALONG RUVEN ROAD TO ITS JUNCTION WITH THE MAIN REEF ROAD, AT THIS JUNCTION TURN LEFT AND CONTINUE ALONG MAIN REEF ROAD TO ITS JUNCTION WITH WOLHUTER STREET, AT THIS JUNCTION BEAR LEFT AND CONTINUE ALONG WOLHUTER STREET TO ITS JUNCTION WITH END STREET, AT THIS JUNCTION TURN RIGHT AND CONTINUE ALONG END STREET TO ITS JUNCTION WITH SIEMERT ROAD, AT THIS JUNCTION BEAR RIGHT AND CONTINUE ALONG SIEMERT ROAD TO ITS JUNCTION WITH MOSELEY STREET, AT THIS JUNCTION TURN LEFT AND CONTINUE ALONG MOSELEY STREET TO ITS JUNCTION WITH END STREET, AT THIS JUNCTION TURN RIGHT AND CONTINUE ALONG END STREET TO ITS JUNCTION WITH JEPPE STREET, AT THIS JUNCTION TURN LEFT AND CONTINUE ALONG JEPPE STREET TO ITS JUNCTION WITH WANDERERS STREET, AT THIS JUNCTION TURN RIGHT AND CONTINUE ALONG WANDERERS STREET, TO ITS JUNCTION WITH SMIT STREET, AT THIS JUNCTION TURN RIGHT AND CONTINUE ALONG SMIT STREET TO ITS JUNCTION WITH KLEIN STREET, AT THIS JUNCTION TURN RIGHT AND CONTINUE ALONG KLEIN STREET TURNING LEFT INTO THE NOORD STREET TERMINAL POINT, FROM THE NOORD STREET TERMINAL POINT CONTINUE THROUGH THE TERMINAL TO ITS JUNCTION WITH THE TWIST STREET BUS LANE, AT THIS JUNCTION TURN LEFT AND CONTINUE ALONG THE TWIST STREET BUS LANE TO ITS JUNCTION WITH WOLMARANS STREET, AT THIS JUNCTION TURN LEFT CONTINUE ALONG WOLMARANS STREET (WHICH BECOMES VILJOEN STREET) CONTINUE ALONG VILJOEN STREET (WHICH BECOMES SMIT STREET) CONTINUE ALONG SMIT STREET TO ITS JUNCTION WITH THE M1 AT THIS JUNCTION TURN RIGHT AND BEAR LEFT ONTO THE M1 AND CONTINUE ALONG THE M1 TO ITS JUNCTION WITH THE SOWETO GLIDE OFF, AT THIS JUNCTION BEAR LEFT AND CONTINUE ALONG THE SOWETO GLIDE OFF, TO ITS JUNCTION WITH THE OLD POTCHEFSTROOM ROAD, AT THIS JUNCTION TURN RIGHT AND CONTINUE ALONG THE OLD POTCHEFSTROOM ROAD TO THE BARAGWANATH HOSPITAL TERMINAL POINT SITUATED IN SOWETO TOWNSHIP, JOHANNESBURG IN THE MAGISTERIAL DISTRICT OF JOHANNESBURG, FROM THE BARAGWANATH HOSPITAL TERMINAL POINT WHICH IS SITUATED IN THE MAGISTERIAL DISTRICT OF JOHANNESBURG TURN RIGHT AND CONTINUE ALONG THE OLD POTCHEFSTROOM ROAD TO ITS JUNCTION WITH RIFLE RAND ROAD, AT THIS JUNCTION TURN LEFT AND CONTINUE ALONG RIFLE RANGE ROAD AND CONTINUE ALONG



transport

Department:
Transport
Province of KwaZulu-Natal

GAZETTE

LGKZNG43-2020-FEB

REGION: ALL

BARAGWANATH ROAD TO ITS JUNCTION WITH MAIN REEF ROAD (R41) AT THIS JUNCTION TURN LEFT AND CONTINUE ALONG MAIN REEF ROAD (R41) WHICH BECOMES RANDFONTEIN ROAD, CONTINUE ALONG RANDFONTEIN ROAD TURNING RIGHT INTO THE TERMINAL POINT SITUATED IN FRONT OF ROBINSONS EATING HOUSE IN RANDFONTEIN WHICH IS SITUATED IN THE MAGISTERIAL DISTRICT OF RANDFONTEIN.

ALTERNATIVELY ROUTE TO BE PRESCRIBED BY THE RELEVANT AUTHORITY

SUBJECT TO THE CONDITION THAT NO INTERMEDIATE PASSENGERS BE PICKED UP OR SET DOWN BETWEEN BARAGWANATH AND LERATONG HOSPITAL ON BOTH FORWARD AND RETURN JOURNEY, BOTH POINTS INCLUSIVE.

RETURN JOURNEY

FROM THE TERMINAL POINT SITUATED IN FRONT OF ROBINSONS EATING HOUSE IN RANDFONTEIN WHICH IS SITUATED IN THE MAGISTERIAL DISTRICT OF RANDFONTEIN TURN LEFT INTO RANDFONTEIN ROAD AND CONTINUE ALONG RANDFONTEIN ROAD WHICH BECOMES MAIN REEF ROAD (R41) CONTINUE ALONG MAIN REEF ROAD TO ITS JUNCTION WITH BARAGWANATH ROAD AT THIS JUNCTION TURN RIGHT AND CONTINUE ALONG BARAGWANATH ROAD TO THE JUNCTION WITH RIFLE RANGE ROAD, AT THIS JUNCTION TURN RIGHT AND CONTINUE ALONG RIFLE RANGE ROAD TO ITS JUNCTION WITH THE OLD POTCHEFSTROOM ROAD AT THIS JUNCTION TURN RIGHT AND CONTINUE ALONG THE OLD POTCHEFSTROOM ROAD BEARING RIGHT INTO THE BARAGWANATH HOSPITAL TERMINAL POINT, SITUATED IN SOWETO TOWNSHIP, JOHANNESBURG IN THE MAGISTERIAL DISTRICT OF JOHANNESBURG, FROM THE BARAGWANATH HOSPITAL TERMINAL POINT WHICH IS SITUATED IN THE MAGISTERIAL DISTRICT OF JOHANNESBURG, TURN RIGHT AND CONTINUE ALONG THE OLD POTCHEFSTROOM ROAD TO ITS JUNCTION WITH THE M1, AT THIS JUNCTION TURN LEFT AND CONTINUE ALONG THE M1 TO ITS JUNCTION WITH THE BRAAMFONTEIN GLIDE OFF, AT THIS JUNCTION BEAR LEFT AND CONTINUE ALONG THE BRAAMFONTEIN GLIDE OFF TO ITS JUNCTION WITH SMIT STREET TO ITS JUNCTION WITH KLEIN STREET AT THIS JUNCTION TURN RIGHT AND CONTINUE ALONG KLEIN STREET BEARING LEFT INTO THE NOORD STREET TERMINAL POINT CONTINUE THROUGH THE TERMINAL POINT TO ITS JUNCTION WITH TWIST STREET BUS LANE, AT THIS JUNCTION TURN RIGHT AND CONTINUE ALONG TWIST STREET BUS LANE, TO ITS JUNCTION WITH PLEIN STREET, AT THIS JUNCTION TURN RIGHT AND CONTINUE ALONG PLEIN TO ITS JUNCTION WITH EDITH CAVELL STREET, AT THIS JUNCTION TURN LEFT AND CONTINUE ALONG EDITH CAVELL STREET TO ITS JUNCTION WITH BREE STREET, AT THIS JUNCTION TURN LEFT AND CONTINUE ALONG BREE STREET TO ITS JUNCTION WITH END STREET, AT THIS JUNCTION TURN LEFT AND CONTINUE ALONG END STREET TO ITS JUNCTION WITH ROCKEY STREET, AT THIS JUNCTION TURN RIGHT AND CONTINUE ALONG ROCKEY STREET TO ITS JUNCTION WITH VAN BEEK STREET, AT THIS JUNCTION TURN RIGHT AND CONTINUE ALONG VAN BEEK STREET TO ITS JUNCTION WITH BEACON ROAD, AT THIS JUNCTION TURN LEFT AND CONTINUE ALONG BEACON ROAD TO ITS JUNCTION WITH PAGE AND SHORE STREET, AT THIS JUNCTION TURN RIGHT AND CONTINUE ALONG PAGE STREET TO ITS JUNCTION WITH MARKET STREET, AT THIS JUNCTION TURN LEFT AND CONTINUE ALONG MARKET STREET TO ITS JUNCTION WITH BETTY STREET, AT THIS JUNCTION TURN RIGHT AND CONTINUE ALONG BETTY STREET TO ITS JUNCTION WITH WOLHUTER STREET, AT THIS JUNCTION BEAR LEFT INTO MAIN REEF ROAD AND CONTINUE ALONG MAIN REEF ROAD TO ITS JUNCTION WITH M2, AT THIS JUNCTION TURN RIGHT AND CONTINUE ALONG THE M2 TO ITS JUNCTION WITH THE N3 GLIDE OFF, AT THIS JUNCTION BEAR LEFT ONTO THE N3 AND CONTINUE ALONG THE N3 TO ITS JUNCTION WITH THE R103 AT THE OLD BARAGWANATH INTERCHANGE, AT THIS JUNCTION TURN LEFT AND CONTINUE ALONG THE R103 TO ITS JUNCTION WITH ROAD 23, AT THIS JUNCTION TURN RIGHT AND CONTINUE ALONG THE R103, TO ITS JUNCTION WITH THE N3 AT THE BALFOUR INTERCHANGE, AT THIS JUNCTION BEAR RIGHT AND CONTINUE ALONG THE N3 TO ITS JUNCTION WITH MCKECHNIE STREET HARRISMITH (MAGISTERIAL DISTRICT OF HARRISMITH), AT THIS JUNCTION TURN RIGHT AND CONTINUE ALONG MCKECHNIE STREET BEARING LEFT INTO THE HARRISMITH TERMINAL POINT, FROM THE HARRISMITH TERMINAL POINT RETURN ALONG MCKECHNIE STREET AND BEAR LEFT ONTO THE N3 CONTINUE ALONG THE N3 TO ITS JUNCTION WITH R103, AT THIS JUNCTION BEAR LEFT AND CONTINUE ALONG THE R103 WHICH BECOMES POORT ROAD CONTINUE ALONG POORT ROAD WHICH BECOMES KING STREET, CONTINUE ALONG KING STREET TO ITS JUNCTION WITH LYELL STREET AT THIS JUNCTION TURN LEFT AND CONTINUE ALONG LYELL STREET TO ITS JUNCTION WITH ALEXANDRA STREET, AT THIS JUNCTION TURN RIGHT AND CONTINUE ALONG ALEXANDRA STREET TO BALFOUR INTERCHANGE, AT THIS JUNCTION BEAR RIGHT AND CONTINUE ALONG THE N3 TO ITS JUNCTION WITH MCKECHNIE STREET HARRISMITH (MAGISTERIAL DISTRICT OF HARRISMITH) AT THIS JUNCTION TURN RIGHT AND CONTINUE ALONG MCKECHNIE STREET BEARING LEFT INTO THE HARRISMITH TERMINAL POINT, FROM THE HARRISMITH TERMINAL POINT RETURN ALONG MCKECHNIE STREET AND BEAR LEFT ONTO THE N3 CONTINUE ALONG THE N3 TO ITS JUNCTION WITH R103 AT THIS JUNCTION BEAR LEFT AND CONTINUE ALONG THE R103 WHICH BECOMES POORT ROAD CONTINUE ALONG POORT ROAD WHICH BECOMES KING STREET, CONTINUE ALONG KING STREET TO ITS JUNCTION WITH LYELL STREET, AT THIS JUNCTION TURN LEFT AND CONTINUE ALONG LYELL STREET TO ITS JUNCTION WITH ALEXANDRA STREET, AT THIS JUNCTION TURN RIGHT AND CONTINUE ALONG ALEXANDRA STREET TO THE ALEXANDRA STREET TERMINAL POINT FROM THE ALEXANDRA STREET TERMINAL POINT RETURN ALONG ALEXANDRA STREET TO ITS JUNCTION WITH LYELL STREET, AT THIS JUNCTION TURN RIGHT AND CONTINUE ALONG LYELL STREET WHICH BECOMES CROWSHAW STREET CONTINUE ALONG CROWSHAW STREET TO ITS JUNCTION WITH ALFRED STREET, AT THIS JUNCTION TURN RIGHT AND CONTINUE ALONG ALFRED STREET TO ITS JUNCTION WITH ILLING ROAD, AT THIS JUNCTION TURN LEFT AND CONTINUE ALONG ILLING ROAD TO ITS JUNCTION WITH WILLIS ROAD AT THIS JUNCTION TURN LEFT AND CONTINUE ALONG WILLIS ROAD TO ITS JUNCTION WITH NEWCASTLE ROAD, AT THIS JUNCTION TURN RIGHT AND CONTINUE ALONG NEWCASTLE ROAD WHICH BECOMES ROAD1 AND CONTINUE ALONG ROAD 1 TO ITS JUNCTION WITH ROAD 32, AT THIS JUNCTION TURN RIGHT AND CONTINUE ALONG ROAD32 TO ITS JUNCTION WITH ROAD 538, AT THIS JUNCTION TURN RIGHT AND CONTINUE ALONG ROAD538 WHICH ON ENTERING EZAKHENI BECOMES AN UNNAMED ROAD CONTINUE ALONG THIS UNNAMED ROAD TO ITS JUNCTION WITH AN UNNAMED ROAD, AT THIS JUNCTION TURN LEFT AND CONTINUE ALONG THIS UNNAMED ROAD TO ITS JUNCTION WITH AN UNNAMED ROAD, AT THIS JUNCTION TURN RIGHT AND CONTINUE ALONG THIS UNNAMED ROAD TO THE TERMINAL POINT SITUATED ON AN UNNAMED ROAD IN SECTION D EZAKHENI TOWNSHIP (MAGISTERIAL DISTRICT OF KLIPPRIVER).

ALTERNATIVELY ROUTES TO BE PRESCRIBED BY THE RELEVANT LOCAL AUTHORITY.

SUBJECT TO THE CONDITION THAT NO INTERMEDIATE PASSENGERS BE PICKED UP OR SET DOWN BETWEEN BARAGWANATH AND LERATONG HOSPITAL ON BOTH THE FORWARD AND RETURN JOURNEY. BOTH POINTS INCLUSIVE.



transport

Department:
Transport
Province of KwaZulu-Natal

GAZETTE

LGKZNG43-2020-FEB

REGION: ALL

1) Application Number: APP0104030	2) Gazette Number: LGKZNG43-2020-FEB
3) Applicant: EAGLE LINER TRANSPORT (PTY) LTD ID NO. 2016/417570/07 Association: NOT AVAILABLE	4) Applicant Address: PO BOX 4183 WILLOWTON PIETERMARITZBURG 3200 3200
5) Existing Licence Holder: LINEREAGLE CC LINEREAGLE CC ID NO. 1996/000307/23	6) Existing Licence Holder Address: 231 ROYSTON ROAD PIETERMARITZBURG 3201
7) Type of application: NORMAL TRANSFER AND CONVERSION	8) Operating Licence Number: 1289763
9) Vehicle Type: BUS	10) 1 X 68 (SEATED) + 0 (STANDING)
11) Region: UMGUNGUNDLOVU	
12.1	<p>KZPRERC2774588 - ANNEXURE A1 ROUTE THE CONVEYANCE OF PASSENGERS AND THEIR PERSONAL EFFECTS: FORWARD JOURNEY FROM THE CENTENARY ROAD TERMINAL POINT SITUATED IN CENTENARY ROAD DURBAN IN THE MAGISTERIAL DISTRICT OF DURBAN VIA PIETERMARITZBURG (MAGISTERIAL DISTRICT OF PIETERMARITZBURG) VIA HARRISMITH (MAGISTERIAL DISTRICT OF HARRISMITH), VIA BARAGWANATH HOSPITAL TERMINAL POINT SITUATED IN SOWETO TOWNSHIP JOHANNESBURG IN THE MAGISTERIAL DISTRICT OF JOHANNESBURG TO THE TERMINAL POINT SITUATED IN FRONT OF ROBINSONS EATING HOUSE IN RANDFONTEIN WHICH IS SITUATED IN THE MAGISTERIAL DISTRICT OF RANDFONTEIN.</p> <p>FROM THE CENTENARY ROAD TERMINAL POINT CONTINUE ALONG CENTENARY ROAD BEARING LEFT INTO MARKET ROAD CONTINUE ALONG MARKET ROAD TO ITS JUNCTION WITH LEOPOLD STREET AND CANNONGATE ROAD, AT THIS JUNCTION TURN RIGHT AND CONTINUE ALONG CANNONGATE ROAD BEARING RIGHT INTO THE WESTERN FREEWAY, AND CONTINUE ALONG THE WESTERN FREEWAY WHICH BECOMES THE N3 CONTINUE ALONG THE N3 TO ITS JUNCTION TO THE NEW GERMANY \ SARNIA OFF RAMP, AT THIS JUNCTION BEAR LEFT AND CONTINUE ALONG THE OFF RAMP TO ITS JUNCTION WITH STAPLETON ROAD AT THIS JUNCTION TURN RIGHT AND CONTINUE ALONG STAPLETON ROAD MAGISTERIAL DISTRICT OF PINETOWN) TO ITS JUNCTION WITH OLD MAIN ROAD, AT THIS JUNCTION TURN LEFT AND CONTINUE ALONG OLD MAIN ROAD TO ITS JUNCTION WITH RICHMOND ROAD, AT THIS JUNCTION BEAR LEFT AND CONTINUE ALONG RICHMOND ROAD TO ITS JUNCTION WITH R613 ON-RAMP AT THIS JUNCTION TURN RIGHT ONTO THE R613 ON-RAMP AND CONTINUE ONTO THE R613 TO ITS JUNCTION WITH N3 CONTINUE ALONG N3 TO ITS JUNCTION WITH THE ORTHMANN ROAD OFF RAMP (MAGISTERIAL DISTRICT OF PIETERMARITZBURG) AT THIS JUNCTION TURN LEFT AND CONTINUE ALONG THE ORTHMANN ROAD OFF RAMP TO ITS JUNCTION WITH ORTHMANN ROAD AT THIS JUNCTION TURN LEFT AND CONTINUE ALONG ORTHMANN ROAD TO ITS JUNCTION WITH ECHO ROAD AT THIS JUNCTION TURN RIGHT AND CONTINUE ALONG ECHO ROAD WHICH BECOMES EAST STREET CONTINUE ALONG EAST STREET TO ITS JUNCTION WITH PIETERMARITZ STREET AT THIS JUNCTION TURN LEFT AND CONTINUE ALONG PIETERMARITZBURG STREET TO ITS JUNCTION WITH COMMERCIAL ROAD AT THIS JUNCTION TURN LEFT AND CONTINUE ALONG COMMERCIAL ROAD TO ITS JUNCTION WITH LONGMARKET STREET AT THIS JUNCTION TURN LEFT AND CONTINUE ALONG LONGMARKET STREET TO ITS JUNCTION WITH BOSHOFF STREET AT THIS JUNCTION TURN LEFT AND CONTINUE ALONG BOSHOFF STREET WHICH BECOMES CHATTERTON ROAD CONTINUE ALONG CHATTERTON ROAD BEARING RIGHT AROUND THE TRAFFIC CIRCLE INTO TOWN BUSH ROAD, CONTINUE ALONG TOWN BUSH ROAD TO ITS JUNCTION WITH THE N3 ON RAMP AT THIS JUNCTION BEAR RIGHT AND CONTINUE ALONG THE N3 ON RAMP BEARING LEFT ONTO THE N3, CONTINUE ALONG THE N3 TO ITS JUNCTION WITH THE MOOI RIVER OFF RAMP (MAGISTERIAL DISTRICT OF LIONS RIVER) AT THIS JUNCTION TURN LEFT AND CONTINUE ALONG THE MOOI RIVER OFF RAMP TO ITS JUNCTION WITH THE MAIN MOOI RIVER \ GREYTOWN ROAD (R622), AT THIS JUNCTION TURN LEFT AND CONTINUE ALONG THE MAIN MOOI RIVER \ GREYTOWN ROAD (R622) TO ITS JUNCTION WITH THE MOOI RIVER \ HOWICK ROAD (R103) AT THIS JUNCTION TURN RIGHT AND CONTINUE ALONG THE MOOI RIVER \ HOWICK ROAD (R103) TURNING LEFT INTO THE MOOI RIVER HIGHWAY GARAGE. FROM THE MOOI RIVER HIGHWAY GARAGE TURN RIGHT INTO THE MOOI RIVER \ HOWICK ROAD (R103), AND CONTINUE ALONG THE MOOI RIVER \ HOWICK ROAD (R103) TO ITS JUNCTION WITH THE MAIN MOOI RIVER \ GREYTOWN ROAD (R622) AT THIS JUNCTION TURN LEFT AND CONTINUE ALONG THE MAIN MOOI RIVER \ GREYTOWN ROAD (R622) TO ITS JUNCTION WITH THE N3 ON RAMP AT THIS JUNCTION TURN LEFT AND CONTINUE ALONG THE N3 ON RAMP BEARING LEFT ONTO THE N3, CONTINUE ALONG THE N3 BEARING LEFT INTO MCKECHNIE STREET HARRISMITH (MAGISTERIAL DISTRICT OF HARRISMITH) CONTINUE ALONG MCKECHNIE STREET BEARING LEFT INTO THE HARRISMITH TERMINAL POINT. FROM THE HARRISMITH TERMINAL POINT RETURN ALONG MCKECHNIE STREET BEARING LEFT INTO THE N3, CONTINUE ALONG THE N3 TO ITS JUNCTION WITH THE R103 AT THE BALFOUR INTERCHANGE. AT THIS JUNCTION BEAR LEFT AND CONTINUE ALONG THE R103 TO ITS JUNCTION WITH THE R23, AT THIS JUNCTION TURN LEFT AND CONTINUE ALONG THE R103 TO ITS JUNCTION WITH THE N3 AT THE OLD BARN INTERCHANGE, AT THIS JUNCTION BEAR RIGHT ONTO THE N3 AND CONTINUE ALONG THE N3 TO ITS JUNCTION WITH THE M2 AT THIS JUNCTION BEAR LEFT AND CONTINUE ALONG THE M2 TO ITS JUNCTION WITH THE BENROSE GLIDE OFF, AT THIS JUNCTION BEAR LEFT AND CONTINUE ALONG THE BENROSE GLIDE OFF TO ITS JUNCTION WITH RUVEN ROAD, AT THIS JUNCTION TURN RIGHT AND CONTINUE ALONG RUVEN ROAD TO ITS JUNCTION WITH MAIN REEF ROAD AT THIS JUNCTION TURN LEFT AND CONTINUE ALONG MAIN REEF ROAD TO ITS JUNCTION WITH WOLHUTER STREET, AT THIS JUNCTION BEAR LEFT AND CONTINUE ALONG WOLHUTER STREET TO ITS JUNCTION WITH END STREET, AT THIS JUNCTION TURN RIGHT AND CONTINUE ALONG END STREET TO ITS JUNCTION WITH SIEMERT ROAD, AT THIS JUNCTION BEAR RIGHT AND CONTINUE ALONG SIEMERT ROAD TO ITS JUNCTION WITH MOSELEY STREET, AT THIS JUNCTION TURN LEFT INTO MOSELEY STREET AND CONTINUE ALONG MOSELEY STREET TO ITS JUNCTION WITH END STREET, AT THIS JUNCTION TURN RIGHT AND CONTINUE ALONG END STREET TO ITS JUNCTION WITH JEPPE STREET, AT THIS JUNCTION TURN LEFT INTO JEPPE STREET AND CONTINUE ALONG JEPPE STREET TO ITS JUNCTION WITH WANDERERS STREET, AT THIS JUNCTION TURN RIGHT AND CONTINUE ALONG WANDERERS STREET, TO ITS JUNCTION WITH SMIT STREET, AT THIS JUNCTION TURN RIGHT AND CONTINUE ALONG SMIT STREET TO ITS JUNCTION WITH KLEIN STREET, AT THIS JUNCTION TURN RIGHT AND CONTINUE ALONG KLEIN STREET TURNING LEFT INTO THE NOORD STREET TERMINAL POINT. FROM THEN NOORD STREET TERMINAL POINT CONTINUE THROUGH THE TERMINAL TO ITS JUNCTION WITH THE TWIST STREET BUS LANE AT THIS JUNCTION TURN LEFT AND CONTINUE ALONG THE TWIST STREET BUS LANE TO ITS JUNCTION WITH WOLMARANS STREET AT THIS JUNCTION TURN LEFT AND CONTINUE ALONG WOLMARANS STREET (WHICH BECOMES VILJOEN STREET), CONTINUE ALONG VILJOEN STREET (WHICH BECOMES SMIT STREET) CONTINUE ALONG SMIT STREET TO ITS JUNCTION WITH THE M1, AT THIS JUNCTION TURN RIGHT AND BEAR LEFT ONTO THE M1 AND CONTINUE ALONG THE M1 TO ITS JUNCTION WITH THE SOWETO GLIDE OFF AT THIS JUNCTION TURN RIGHT AND CONTINUE ALONG THE OLD POTCHEFSTROOM ROAD TO THE BARAGWANATH HOSPITAL TERMINAL POINT SITUATED IN SOWETO TOWNSHIP, JOHANNESBURG IN THE MAGISTERIAL DISTRICT OF JOHANNESBURG TURN LEFT AND CONTINUE ALONG THE OLD POTCHEFSTROOM ROAD TO ITS JUNCTION WITH ROODEPOORT ROAD, AT THIS JUNCTION TURN RIGHT AND CONTINUE ALONG ROODEPOORT ROAD BEARING LEFT INTO IKWEZI DRIVE CONTINUE ALONG IKWEZI DRIVE WHICH BECOMES DOBSONVILLE ROAD, CONTINUE ALONG DOBSONVILLE ROAD TO ITS JUNCTION WITH MAIN REEF ROAD (R41) AT THIS JUNCTION TURN LEFT AND CONTINUE ALONG MAIN REEF ROAD (R41) WHICH BECOMES RANDFONTEIN ROAD, CONTINUE ALONG RANDFONTEIN ROAD TURNING RIGHT INTO THE TERMINAL POINT SITUATED IN FRONT OF ROBINSONS EATING HOUSE, IN RANDFONTEIN WHICH IS SITUATED IN THE MAGISTERIAL DISTRICT OF RANDFONTEIN.</p> <p>ALTERNATIVELY ROUTES TO BE PRESCRIBED BY THE RELEVANT LOCAL AUTHORITY.</p> <p>ROUTE THE CONVEYANCE OF PASSENGERS AND THEIR PERSONAL EFFECTS: RETURN JOURNEY FROM THE TERMINAL POINT SITUATED IN FRONT OF ROBINSONS EATING HOUSE IN RANDFONTEIN WHICH IS SITUATED IN THE MAGISTERIAL DISTRICT OF RANDFONTEIN TURN LEFT INTO RANDFONTEIN ROAD AND CONTINUE ALONG RANDFONTEIN ROAD WHICH BECOMES MAIN REEF ROAD (R41) CONTINUE ALONG MAIN REEF ROAD TO ITS JUNCTION WITH DOBSONVILLE ROAD, AT THIS JUNCTION TURN RIGHT AND CONTINUE ALONG</p>



transport

Department:
Transport
Province of KwaZulu-Natal

GAZETTE

LGKZNG43-2020-FEB

REGION: ALL

DOBSONVILLE ROAD, BEARING LEFT INTO IKWEZI DRIVE, CONTINUE ALONG IKWEZI DRIVE WHICH BECOMES ROODEPOORT ROAD, CONTINUE ALONG ROODEPOORT ROAD TO ITS JUNCTION WITH THE OLD POTCHEFSTROOM ROAD AT THIS JUNCTION TURN LEFT AND CONTINUE ALONG THE OLD POTCHEFSTROOM ROAD BEARING LEFT INTO THE BARAGWANATH HOSPITAL TERMINAL POINT, SITUATED IN SOWETO TOWNSHIP, JOHANNESBURG II THE MAGISTERIAL DISTRICT OF JOHANNESBURG.

FROM THE BARAGWANATH HOSPITAL TERMINAL POINT SITUATED IN SOWETO TOWNSHIP JOHANNESBURG, CONTINUE ALONG THE OLD POTCHEFSTROOM ROAD TO ITS JUNCTION WITH THE M1, AT THIS JUNCTION TURN LEFT AND CONTINUE ALONG M1 TO ITS JUNCTION WITH THE BRAAMFONTEIN GLIDE OFF, AT THIS JUNCTION BEAR LEFT AND CONTINUE ALONG THE BRAAMFONTEIN GLIDE OFF TO ITS JUNCTION WITH SMIT STREET AT THIS JUNCTION TURN LEFT AND CONTINUE ALONG SMIT STREET TO ITS JUNCTION WITH KLEIN STREET, AT THIS JUNCTION TURN RIGHT AND CONTINUE ALONG KLEIN STREET BEARING LEFT INTO THE NOORD STREET TERMINAL POINT. FROM THE NOORD STREET TERMINAL POINT CONTINUE THROUGH THE TERMINAL TO ITS JUNCTION WITH THE TWIST STREET BUS LANE AT THIS JUNCTION TURN RIGHT AND CONTINUE ALONG TWIST STREET BUS LANE, TO ITS JUNCTION WITH PLEIN STREET, AT THIS JUNCTION TURN RIGHT AND CONTINUE ALONG PLEIN STREET TO ITS JUNCTION WITH EDITH CAVELL STREET, AT THIS JUNCTION TURN LEFT AND CONTINUE ALONG EDITH CAVELL STREET TO ITS JUNCTION WITH BREE STREET, AT THIS JUNCTION TURN LEFT AND CONTINUE ALONG BREE STREET TO ITS JUNCTION WITH END STREET, AT THIS JUNCTION TURN LEFT AND CONTINUE ALONG END STREET TO ITS JUNCTION WITH ROCKEY STREET AT THIS JUNCTION TURN RIGHT AND CONTINUE ALONG ROCKEY STREET TO ITS JUNCTION WITH VAN BEEK STREET, AT THIS JUNCTION TURN RIGHT AND CONTINUE ALONG VAN BEEK STREET TO ITS JUNCTION WITH BEACON ROAD, AT THIS JUNCTION TURN LEFT AND CONTINUE ALONG BEACON ROAD TO ITS JUNCTION WITH PAGE AND SHORE STREETS, AT THIS JUNCTION TURN RIGHT AND CONTINUE ALONG PAGE STREET TO ITS JUNCTION WITH MARKET STREET, AT THIS JUNCTION TURN LEFT AND CONTINUE ALONG MARKET STREET TO ITS JUNCTION WITH BETTY STREET, AT THIS JUNCTION TURN RIGHT AND CONTINUE ALONG BETTY STREET TO ITS JUNCTION WITH WOLHUTER STREET, AT THIS JUNCTION BEAR LEFT INTO MAIN REEF ROAD, AND CONTINUE ALONG MAIN REEF ROAD TO ITS JUNCTION WITH M2, AT THIS JUNCTION TURN RIGHT AND CONTINUE ALONG THE M2 TO ITS JUNCTION WITH THE N3 GLIDE OFF, AT THIS JUNCTION BEAR LEFT ONTO THE N3 AND CONTINUE ALONG THE N3 TO ITS JUNCTION WITH THE R554, AT THIS JUNCTION TURN LEFT AND CONTINUE ALONG THE R554 TO ITS JUNCTION WITH R103, AT THIS JUNCTION TURN RIGHT AND CONTINUE TO ITS JUNCTION WITH THE N8 AT THE BALFOUR INTERCHANGE, AT THIS JUNCTION BEAR RIGHT AND CONTINUE ALONG THE N8 TO ITS JUNCTION WITH MC KECHNIE STREET, HARRISMITH (MAGISTERIAL DISTRICT OF HARRISMITH) AT THIS JUNCTION TURN RIGHT AND CONTINUE ALONG MC KECHNIE STREET BEARING LEFT INTO THE HARRISMITH TERMINAL POINT. FROM THE HARRISMITH TERMINAL POINT RETURN ALONG TO MC KECHNIE STREET AND BEARING LEFT ONTO THE N3, CONTINUE ALONG THE N3 TO ITS JUNCTION WITH THE MOOIRIVER OFF RAMP (MAGISTERIAL DISTRICT OF LIONS RIVER) AT THIS JUNCTION BEAR LEFT AND CONTINUE ALONG MOOIRIVER OFF RAMP TO ITS JUNCTION WITH THE MOOIRIVER GREYTOWN ROAD (R622), AT THIS JUNCTION TURN RIGHT AND CONTINUE ALONG THE MOOIRIVER GREYTOWN ROAD (R622) TO ITS JUNCTION WITH THE MOOIRIVER HOWICK ROAD (R103) AT THIS JUNCTION TURN RIGHT AND CONTINUE ALONG THE MOOIRIVER HOWICK ROAD (R103) TURNING LEFT INTO THE MOOIRIVER HIGHWAY GARAGE. FROM THE MOOIRIVER HIGHWAY GARAGE TURN RIGHT INTO THE MOOIRIVER HOWICK ROAD (R103) AND CONTINUE ALONG THE MOOIRIVER HOWICK ROAD (R103) TO ITS JUNCTION WITH THE MOOIRIVER GREYTOWN ROAD (R622) AT THIS JUNCTION TURN LEFT AND CONTINUE ALONG THE MOOIRIVER GREYTOWN ROAD (R622) TO ITS JUNCTION WITH THE N3 ON RAMP, AT THIS JUNCTION TURN RIGHT AND CONTINUE ALONG THE N3 ON RAMP BEARING LEFT ONTO THE N3, CONTINUE ALONG THE N3 TO ITS JUNCTION WITH THE BOSHOFF STREET OFF RAMP (MAGISTERIAL DISTRICT OF PIETERMARITZBURG) AT THIS JUNCTION TURN LEFT AND CONTINUE ALONG THE BOSHOFF STREET OFF RAMP TO ITS JUNCTION WITH TOWN BUSH ROAD AT THIS JUNCTION BEAR LEFT AND CONTINUE ALONG TOWN BUSH ROAD BEARING RIGHT AROUND THE TRAFFIC CIRCLE INTO CHATTERTON ROAD, CONTINUE ALONG CHATTERTON ROAD WHICH BECOMES BOSHOFF STREET, CONTINUE ALONG BOSHOFF STREET TO ITS JUNCTION WITH PIETERMARITZ STREET, AT THIS JUNCTION TURN RIGHT AND CONTINUE ALONG PIETERMARITZ STREET TO ITS JUNCTION WITH COMMERCIAL ROAD, AT THIS JUNCTION TURN LEFT AND CONTINUE ALONG COMMERCIAL ROAD TO ITS JUNCTION WITH LONGMARKET STREET, AT THIS JUNCTION TURN LEFT AND CONTINUE ALONG LONGMARKET STREET TO ITS JUNCTION WITH EAST STREET AT THIS JUNCTION TURN RIGHT AND CONTINUE ALONG EAST STREET WHICH BECOMES ECHO ROAD, CONTINUE ALONG ECHO ROAD BEARING LEFT INTO OHRTMANN ROAD, CONTINUE ALONG OHRTMANN ROAD TO ITS JUNCTION WITH THE N3 ON RAMP AT THIS JUNCTION TURN RIGHT AND CONTINUE ALONG THE ON RAMP TO ITS JUNCTION WITH THE N3, AT THIS JUNCTION BEAR LEFT AND CONTINUE ALONG THE N3 TO ITS JUNCTION WITH THE MARIANHILL INTERCHANGE, AT THIS JUNCTION TURN LEFT AND CONTINUE ALONG THE MARIANHILL INTERCHANGE TO ITS JUNCTION WITH RICHMOND ROAD, AT THIS JUNCTION TURN LEFT AND CONTINUE ALONG RICHMOND ROAD TO ITS JUNCTION WITH OLD MAIN ROAD, AT THIS JUNCTION TURN RIGHT AND CONTINUE ALONG OLD MAIN ROAD TO ITS JUNCTION WITH STAPLETON ROAD, AT THIS JUNCTION TURN RIGHT AND CONTINUE ALONG STAPLETON ROAD TO THE N3 ON RAMP AT THIS JUNCTION TURN LEFT AND CONTINUE ALONG THE N3 ON RAMP BEARING LEFT ONTO THE N3, CONTINUE ALONG THE N3 WHICH ON ENTERING DURBAN BECOMES THE WESTERN FREEWAY. CONTINUE ALONG THE WESTERN FREEWAY BEARING LEFT INTO OLD DUTCH ROAD, CONTINUE ALONG OLD DUTCH ROAD, WHICH BECOMES ALICE STREET, CONTINUE ALONG ALICE STREET TO ITS JUNCTION WITH CROSS STREET, AT THIS JUNCTION TURN LEFT AND CONTINUE ALONG CROSS STREET TO ITS JUNCTION WITH CARLISLE STREET AT THIS JUNCTION TURN LEFT AND CONTINUE ALONG CARLISLE STREET TO ITS JUNCTION WITH CENTENARY ROAD TO THE CENTENARY ROAD TERMINAL POINT SITUATED IN CENTENARY ROAD DURBAN IN THE MAGISTERIAL DISTRICT OF DURBAN.

ALTERNATIVELY ROUTES TO BE PRESCRIBED BY THE RELEVANT LOCAL AUTHORITY.

SUBJECT TO THE CONDITION THAT THIS TRANSPORTATION MAY BE CONDUCTED ONLY BY MEANS OF A SINGLE DECKER BUS WITH A SEATING CAPACITY OF NOT LESS THAN SIXTY PASSENGERS AND
SUBJECT TO THE RESTRICTION THAT NO INTERMEDIATE PERSONS BE CONVEYED BETWEEN BARAGWANATH AND LERATONG HOSPITAL ON THE FORWARD AND RETURN TRIPS
ROUTE

THE CONVEYANCE OF PASSENGERS AND THEIR PERSONAL EFFECTS:

FROM THE CENTENARY ROAD TERMINAL POINT CONTINUE ALONG CENTENARY ROAD WHICH ON CROSSING ALICE STREET, BECOMES MARKET ROAD, CONTINUE ALONG MARKET ROAD TO ITS JUNCTION WITH LEOPOLD STREET, AT THIS JUNCTION TURN RIGHT AND CONTINUE ALONG LEOPOLD STREET CROSSING THE WARWICK AVENUE AND CANNONGATE ROAD INTERSECTIONS, JOIN THE N3 AND CONTINUE ALONG THE N3 TO THE OHRTMANN ROAD OFF RAMP (PIETERMARITZBURG), AT THIS JUNCTION TURN LEFT AND CONTINUE ALONG OHRTMANN ROAD TO ITS JUNCTION WITH ECHO ROAD AT THIS JUNCTION, TURN RIGHT AND CONTINUE ALONG ECHO ROAD BEARING LEFT INTO EAST STREET, CONTINUE ALONG EAST STREET TO THE EAST STREET TERMINAL POINT. FROM THE TERMINAL POINT, RETURN ALONG EAST STREET TO ITS JUNCTION WITH CHURCH STREET, AT THIS JUNCTION TURN LEFT AND CONTINUE ALONG CHURCH STREET TO THE N3 ON RAMP, AT THIS JUNCTION TURN LEFT AND CONTINUE ALONG THE ON RAMP TO ITS JUNCTION WITH THE N3, AT THIS JUNCTION TURN LEFT AND CONTINUE ALONG THE N3 TO THE MOOIRIVER PLAZA TURN OFF, AT THIS JUNCTION TURN LEFT AND CONTINUE TO THE MOOIRIVER HIGHWAY GARAGE, FROM THE MOOIRIVER HIGHWAY GARAGE RETURN TO THE MOOIRIVER PLAZA AND JOIN N3. PROCEED PAST TUGELA TOLL TO HARRISMITH AND THEN RIGHT INTO MCKEHNIE STREET PAST SIR HENRY MOTEL INTO HARRISMITH BUS RANK. FROM HARRISMITH BUS RANK CONTINUE ALONG MCKEHNIE STREET TO JOIN N3 AND TO CONTINUE ALONG THE N3 TO JOIN THE M2 WEST AND CONTINUE ALONG THE M2 WEST TO JOIN THE M2 SOUTH AND THEN CONTINUE VIA THE SHORTEST ROUTE TO THE BARAGWANATH HOSPITAL FROM THE BARAGWANATH HOSPITAL TERMINAL POINT WHICH IS SITUATED IN THE MAGISTERIAL DISTRICT OF JOHANNESBURG TURN LEFT AND CONTINUE ALONG THE OLD POTCHEFSTROOM ROAD TO ITS JUNCTION WITH ROODEPOORT ROAD, AT THIS JUNCTION TURN RIGHT AND CONTINUE ALONG ROODEPOORT ROAD BEARING LEFT INTO IKWEZI DRIVE, CONTINUE ALONG IKWEZI DRIVE WHICH BECOMES DOBSONVILLE ROAD, CONTINUE ALONG DOBSONVILLE ROAD TO ITS JUNCTION WITH MAIN REEF ROAD (R41) WHICH BECOMES RANDFONTEIN ROAD, CONTINUE ALONG RANDFONTEIN ROAD TURNING RIGHT INTO THE TERMINAL POINT SITUATED IN FRONT OF ROBINSONS EATING HOUSE, IN RANDFONTEIN WHICH IS SITUATED IN THE MAGISTERIAL DISTRICT OF RANDFONTEIN AND RETURN TO DURBAN VIA THE ROUTE DESCRIBED ABOVE IN REVERSE.

SUBJECT TO THE CONDITION THAT THIS TRANSPORTATION MAY BE CONDUCTED ONLY BY MEANS OF A SINGLE DECKER BUS WITH A SEATING CAPACITY OF NOT LESS THAN SIXTY PASSENGERS AND
SUBJECT TO THE RESTRICTION THAT NO INTERMEDIATE PERSONS BE CONVEYED BETWEEN BARAGWANATH AND LERATONG HOSPITAL ON THE FORWARD AND RETURN TRIPS.

ROUTE

FROM THE TERMINAL POINT SITUATED AT THE STAR OF THE SEA ON ROAD ZD1847 (MAGISTERIAL DISTRICT OF INGWAVUMA) VIA MKUZE (MAGISTERIAL DISTRICT OF UBOMBO) PONGOLA, PIET RETIEF, ERMELO, BETHAL, TRICHARDT, KINROSS, LEANDRA, DEVON, SPRINGS, JOHANNESBURG, RANDFONTEIN.

INWARD JOURNEY

FROM THE TERMINAL POINT SITUATED AT THE STAR OF THE SEA ON ROAD ZD1847 IN THE (MAGISTERIAL DISTRICT OF INGWAVUMA) CONTINUE ALONG THIS ROAD PAST MANGUZI HOSPITAL TO THE POINT WHERE THIS ROAD BECOMES 52212, PROCEED ALONG THIS ROAD 52212 TO THE POINT WHERE THIS ROAD BECOMES 52211 CONTINUE ALONG ROAD 52211 TO ITS JUNCTION WITH N2 AND AT THIS JUNCTION TURN TO THE LEFT JOINING N2



transport

Department:
Transport
Province of KwaZulu-Natal

GAZETTE

LGKZNG43-2020-FEB

REGION: ALL

AND PROCEED ALONG N2 TO ITS JUNCTION WITH ROAD ZM 234 AND AT THIS JUNCTION TURN LEFT AND PROCEED ALONG ROAD ZM234 TO ITS JUNCTION WITH MAIN STREET. AT THIS JUNCTION KEEP LEFT AND PROCEED ALONG MAIN STREET TO ITS JUNCTION WITH STATION STREET. AT THE JUNCTION, TURN TO THE RIGHT AND LEFT INTO KUMZE BUS RANK, SITUATED OPPOSITE MKUZE SHOPPING CENTRE (MAGISTERIAL DISTRICT OF UBOMBO).

FROM THIS POINT CROSS STATION STREET THUS JOINING MAIN STREET AND CONTINUE ALONG MAIN STREET TO ITS JUNCTION WITH ROAD ZM234. AT THIS JUNCTION TURN RIGHT JOINING ROAD ZM234 AND PROCEED ALONG ROAD ZM234 TO ITS JUNCTION WITH N2. AT THIS POINT TURN RIGHT AND PROCEED ALONG N2 TO ITS JUNCTION WITH UNNAMED ROAD AND AT THIS POINT TURN RIGHT AND PROCEED TO GOLELA BORDER GATE OF SWAZILAND.

FROM GOLELA BORDER GATE OF SWAZILAND PROCEED ALONG THE UNNAMED ROAD TO ITS JUNCTION WITH N2. AT THIS JUNCTION TURN RIGHT JOINING N2 AND PROCEED ALONG N2 WHICH BECOMES R29 TO THE POINT OPPOSITE NEXT TO PONGOLA SOUTH AFRICAN TRANSPORT SERVICES. FROM THE POINT OPPOSITE NEXT TO PONGOLA SOUTH AFRICAN TRANSPORT SERVICES CONTINUE ALONG R29 PAST ITSHELEJUBA HOSPITAL, MAHAMBIA TURN OFF TO SWAZILAND BORDER, PAULPIETERSBURG TURN OFF PROCEED ALONG R29 AND ENTER PIET RETIEF. UPON ENTERING PIET RETIEF OPPOSITE HOSPITAL TURN LEFT INTO GERHARD BUHMER STREET LEFT INTO MOHAMMEDIA STREET, LEFT INTO BUS RANK. EXIT RANK RIGHT INTO BADAT STREET, LEFT INTO MANSOOR STREET, RIGHT INTO GERHARD BUHMER STREET LEFT INTO R29. UPON ENTERING TOWN KEEP LEFT WHERE ROAD R29 BECOMES BRAND STREET AND TURN RIGHT INTO MARK STREET CROSS KRUGER STREET AND PROCEED ALONG MARK STREET TO ITS JUNCTION WITH THEO MOCKE STREET, AT THIS JUNCTION TURN TO THE RIGHT AND PROCEED ALONG THEO MOCKE STREET TO ITS JUNCTION WITH PREMIER STREET. AT THIS POINT TURN LEFT JOINING PREMIER STREET WHICH BECOMES R29/N17 CONTINUE ALONG THIS ROAD PAST ISWEPE, PERDEKOP TURN OFF PAST SHEEPMOOR TURN OFF AND ENTER ERMELO WHERE ROAD R29/N17 BECOMES VOORTREKKER STREET. TURN RIGHT INTO BORDER STREET LEFT INTO WEDGEWOOD ROAD, RIGHT INTO SLUITER STREET LEFT INTO OOSTHUISE STREET TO BETHAL ROAD. CROSS BETHAL ROAD INTO NELSPAN ROAD LEFT INTO MERCURY AVENUE INTO BUS RANK, EXIT RANK INTO MERCURY AVENUE RIGHT INTO NELSPAN ROAD TO BETHAL ROAD, LEFT ON R29/N17 TO BETHAL PAST DAVEL TURN OFF ENTER BETHAL WHERE R29/N17 BECOMES SCHEEPERS STREET. CONTINUE ALONG THIS ROAD, RIGHT INTO KERK STREET LEFT INTO THE RANK. EXIT RANK RIGHT INTO KERK STREET, RIGHT INTO SCHEEPERS STREET, RIGHT INTO CLERCQ STREET, LEFT INTO DAMWAL STREET TO THE STOP STREET. TURN RIGHT INTO EEUFEES STREET TO THE R29/N17 TURN - OFF. TURN LEFT ONTO R29/N17 AND CONTINUE ALONG THIS ROAD TO RICHARDT. CONTINUE THROUGH TRICHARDT ON R29/N17 TO KINROSS. CONTINUE THROUGH KINROSS ON R29/N17 TO LEANDRA. CONTINUE THROUGH LEANDRA ON R29/N17 TO DEVON, CONTINUE THROUGH DEVON THROUGH DELMASINIGEL INTERSECTION AND CONTINUE ALONG THIS ROAD INTO SPRINGS WHERE THIS ROAD BECOMES ERMELO ROAD, CONTINUE ALONG ERMELO ROAD LEFT INTO ANCHOR ROAD RIGHT ONTO N17 TOLLROAD. CONTINUE WITH N17 UNTIL THE PRETORIA ROODEPOORT OFF RAMP. TURN LEFT AND JOIN THE N8 TOWARDS JOHANNESBURG CONTINUE ALONG THIS ROAD PAST R33 CLEVELAND ROAD AND THEN TURN LEFT INTO R29 WHICH BECOMES MAIN REEF ROAD PROCEED ALONG THIS ROAD PAST DENVER AND GEORGE GOCH HOSTELS PROCEED ALONG MAIN REEF ROAD WHICH BECOMES WOLHUTER STREET CONTINUE ALONG WOLHUTER PAST JEPPE HOSTELS CROSS MARITZBURG STREET AND TURN RIGHT INTO END STREET PROCEED ALONG END STREET CROSS ANDERSON, FOX, COMMISSIONER, MARKET AND PRESIDENT STREET AND THEN TURN LEFT INTO MOSELEY STREET AND RIGHT INTO END STREET AGAIN AND THEN LEFT INTO JEPPE STREET CROSS THEN CROSS NUGGET, GOUD, MOOIST, TROYNE AND DELVERS STREETS AND THEN TURN RIGHT IN VAN WEILLIGH STREET AND THEN JOIN KLEIN STREET PROCEED ALONG KLEIN STREET TO DIPLOMAT HOTEL SITUATED ON KLEIN STREET IN THE (MAGISTERIAL DISTRICT OF WITWATERSRAND).

FROM DIPLOMAT HOTEL SITUATED ON KLEIN STREET IN THE (MAGISTERIAL DISTRICT OF WITWATERSRAND) PROCEED ALONG KLEIN STREET PAST DELVASS STREET AND THEN CROSS NOORD STREET AND TURN LEFT INTO WOLMARANS STREET THEN CROSS RISSIK, HARRISON, BICCARD STREETS AND CONTINUE ALONG WALMARANS STREET WHICH BECOMES SMITH STREET CONTINUE ALONG SMITH STREET TO ITS OFF RAMP WITH ROAD M1 AND THEN JOIN M1 HIGHWAY TO SOWETO. CONTINUE ALONG M1 TO ITS OFF RAMP WITH HIGHWAY M68 AND AT THIS OFF RAMP JOIN M68 AND CONTINUE WITH M68 TO ITS JUNCTION WITH OLD POTCHEFSTROOM ROAD. AT THIS JUNCTION TURN RIGHT INTO OLD POTCHEFSTROOM ROAD UNTIL REACHING BARAGWANATH HOSPITAL SITUATED ON OLD POTCHEFSTROOM ROAD IN THE (MAGISTERIAL DISTRICT OF WITWATERSRAND). FROM BARAGWANATH HOSPITAL SITUATED ON OLD POTCHEFSTROOM ROAD CONTINUE ALONG POTCHEFSTROOM ROAD TO ITS JUNCTION WITH ROAD R559 AND PROCEED ALONG THAT ROAD WHICH BECOMES RANDFONTEIN MAIN ROAD, CONTINUE TO EAGLE LINER BUS DEPOT SITUATED IN CHEVROLET STREET RANDFONTEIN.

ROUTE

OUTWARD JOURNEY

THE OUTWARD JOURNEY WILL BE UNDERTAKEN IN THE REVERSE DIRECTION OF THE INWARD JOURNEY.

SUBJECT TO THE RESTRICTION THAT NO INTERMEDIATE PASSENGERS BE PICKED UP OR SET DOWN BETWEEN BETHAL, TRICHARDT, KINROSS, LEANDRA, DEVON, ERMELO, DAVEL AND PIET RETIEF

AND

SUBJECT TO THE FURTHER RESTRICTION THAT ABOVE CONVEYANCE MAY ONLY BE UNDERTAKEN BY MEANS OF A SINGLE DECK VEHICLE, THE SEATING CAPACITY OF WHICH IS NOT LESS THAN SIXTY FIVE PASSENGERS.

CHARTER SERVICE

1. FROM 150 ABERDARE DRIVE, PHOENIX INDUSTRIAL PARK TO ANY POINT WITHIN THE REPUBLIC OF SOUTH AFRICA AND RETURN
2. FROM AIRPORT WITHIN THE REPUBLIC OF SOUTH AFRICA TO SUCH POINTS WITHIN THE REPUBLIC OF SOUTH AFRICA AND RETURN

ANNEXURE A2

ROUTE 1

ANNIEVALE VIA BARAGWANATH HOSPITAL TO RANDFONTEIN VIA IKWEZI

THE CONVEYANCE OF PASSENGERS AND THEIR PERSONAL EFFECTS:

FORWARD JOURNEY

FROM ANNIEVALE DEPOT ON THE FARM ANNIE9798, NELLIE 8853, KILKEEL 9132, THIRST 11196, MOY 7549, FAIRBREESE 9210 AND 9884, BLACK-BANK 8715, GREENOCK 8818, SPRINGBOKLAAGTE 9666, DONKER 8455, SURREY 7936, SPOOKMILL 4273 NAAS 8776 CROSS MAGISTERIAL BOUNDARY OF NEWCASTLE AND PROCEED THROUGH KLIPBANK 7943, BIRKENSTOCK 3733, PADDASCHOOL 9096, GROOTGELUK 8534, LEKKERWATER 3732, INVERNNESS 8299 AND INTO OSIZWENI TOWNSHIP (MOUNTAINVIEW8770) VIA TOP RANK TO OSIZWENI DEPOT GATE. FROM OSIZWENI DEPOT GATE VIA MKHANYA STORE AND FOUR ROOMS UP TO THE JUNCTION WITH ROAD483 ON THE FARM JAKKALSPAN8775, TURN LEFT AND PROCEED ALONG ROAD 483 ONTO THE MADADENI JUNCTION SITUATED ON THE FARM SHUTTLEWORTH9504, TURN RIGHT AND PROCEED VIA MADADENI HOSPITAL, MADADENI CHECKERS, SECTION ONE AND KWAZULU POLICE STATION AND UP TO THE JUNCTION WITH ROAD483, TURN RIGHT AND PROCEED ALONG TO THE JUNCTION WITH ROAD 410 TURN RIGHT AND PROCEED ALONG AND JOIN PROVINCIAL ROAD1/13 (R23) CONTINUE ALONG THROUGH CHARLESTOWN CROSS THE MAGISTERIAL BOUNDARY OF VOLKSRUST AND THE BORDER OF TRANSVAAL AND NATAL PROCEED INTO VOLKSRUST ALONG LAINGSNEK ROAD, TURN LEFT INTO JOUBERT STREET, RIGHT INTO DAN PIENAAR STREET WHICH THEN BECOMES PROVINCIAL ROAD4 (R23) CONTINUE ALONG PAST PERDEKOP THROUGH MAGISTERIAL DISTRICT OF STANDERTON AND PROCEED INTO STANDERTON ALONG BOTHA STREET, LEFT JOIN HANDEL STREET RIGHT INTO VRY STREET, RIGHT INTO BURGER STREET TO THE BUS TERMINUS, CONTINUE FROM THE BUS TERMINUS ALONG BURGER STREET TURN RIGHT INTO LOMBARD STREET, LEFT INTO PROVINCIAL MAIN ROAD NUMBER4 (R23) AND PROCEED ALONG THROUGH THE MAGISTERIAL DISTRICTS OF GREYLINGSTAD AND BALFOUR TO THE JUNCTION WITH THE N8. PROCEED INTO THE MAGISTERIAL DISTRICT OF HEIDELBERG ALONG ROAD R103 JOIN SCHOEMAN STREET, TURN LEFT AND PROCEED ALONG VOORTREKKER STREET TO THE HEIDELBERG BUS TERMINUS. FROM THE TERMINUS PROCEED ALONG VOORTREKKER STREET TO VILJOEN STREET TURN LEFT AND PROCEED TO POORTHIE ROAD TURN LEFT AND PROCEED ALONG TO THE NIGEL ROAD R51 TURN RIGHT AND PROCEED ALONG TO THE N8 OFF-RAMP, TURN LEFT AND JOIN THE N3, PROCEED ALONG THE N3 TO THE JUNCTION WITH VEREENIGING ROAD IN THE MAGISTERIAL DISTRICT OF ALBERTON TURN LEFT AND PROCEED ALONG VEREENIGING ROAD, TURN RIGHT INTO COMBRINK STREET PROCEED TO PUTCO BUS STATION.

RETURN VIA THE SAME ROUTE TO VEREENIGING ROAD TURN LEFT AND PROCEED TO HEIDELBERG ROAD (R03), TURN LEFT AND PROCEED ALONG VOORTREKKER ROAD, RE-JOIN HEIDELBERG ROAD (R103) AND PROCEED ALONG TO VICKERS ROAD IN THE MAGISTERIAL DISTRICT OF JOHANNESBURG AND TURN RIGHT, PROCEED ALONG AND JOIN RUVEN ROAD AND PROCEED TO JUNCTION WITH MAIN REEF ROAD, TURN RIGHT AND PROCEED TO PLANTASIE ROAD TURN RIGHT AND PROCEED TO SANDBERG ROAD, TURN RIGHT AND PROCEED TO DENVER HOSTEL. FROM DENVER HOSTEL PROCEED ALONG SANDBERG ROAD TO KRUGER STREET AND TURN RIGHT PROCEED TO MAIN REEF ROAD AND TURN LEFT AND PROCEED TO WOLHUTER STREET, TURN LEFT AND PROCEED TO WOLHUTER'S MEN'S HOSTEL.

PROCEED ALONG WOLHUTER STREET, TURN RIGHT AND JOIN CITY AND SUBURBAN ROAD, TURN LEFT INTO DURBAN STREET, TURN RIGHT INTO END STREET AND JOIN SIEMERT ROAD, PROCEED TO MOSELEY, TURN LEFT, PROCEED TO END STREET, TURN RIGHT, TURN LEFT INTO JEPPE STREET, LEFT INTO SIMMONDS STREET, RIGHT INTO TRUMP STREET; LEFT INTO BOOSENS STREET JOIN KIMBERLEY ROAD (R29), TURN RIGHT INTO POTCHEFSTROOM ROAD AND PROCEED TO PUTCO BUS STATION AT BARAGWANATH HOSPITAL.

FROM THE BARAGWANATH HOSPITAL TERMINAL POINT WHICH IS SITUATED IN THE MAGISTERIAL DISTRICT OF JOHANNESBURG TURN LEFT AND CONTINUE ALONG THE OLD POTCHEFSTROOM ROAD TO ITS JUNCTION WITH ROODEPOORT ROAD, AT THIS JUNCTION TURN RIGHT AND CONTINUE ALONG ROODEPOORT ROAD BEARING LEFT INTO IKWEZI DRIVE, CONTINUE ALONG IKWEZI DRIVE WHICH BECOMES DOBSONVILLE ROAD, CONTINUE



transport

Department:
Transport
Province of KwaZulu-Natal

GAZETTE

LGKZNG43-2020-FEB

REGION: ALL

ALONG DOBSONVILLE ROAD TO ITS JUNCTION WITH MAIN REEF ROAD (R41) AT THIS JUNCTION TURN LEFT AND CONTINUE ALONG MAIN REEF ROAD (R41) WHICH BECOMES RANDFONTEIN ROAD, CONTINUE ALONG RANDFONTEIN ROAD TURNING RIGHT INTO THE TERMINAL POINT SITUATED IN FRONT OF ROBINSONS EATING HOUSE, IN RANDFONTEIN WHICH IS SITUATED IN THE MAGISTERIAL DISTRICT OF RANDFONTEIN.

ALTERNATIVELY ROUTES TO BE PRESCRIBED BY THE RELEVANT LOCAL AUTHORITY

RESTRICTION

SUBJECT TO THE CONDITION THAT NO INTERMEDIATE PASSENGERS BE PICKED UP OR SET DOWN BETWEEN BARAGWANATH AND LERATONG HOSPITAL ON BOTH THE FORWARD AND RETURN JOURNEY. BOTH POINTS INCLUSIVE

ROUTE 1

ANNIEVALE VIA BARAGWANATH HOSPITAL TO RANDFONTEIN VIA IKWEZI

THE CONVEYANCE OF PASSENGERS AND THEIR PERSONAL EFFECTS:

RETURN JOURNEY

FROM THE TERMINAL POINT SITUATED IN FRONT OF ROBINSONS EATING HOUSE IN RANDFONTEIN WHICH IS SITUATED IN THE MAGISTERIAL DISTRICT OF RANDFONTEIN TURN LEFT INTO RANDFONTEIN ROAD CONTINUE ALONG RANDFONTEIN ROAD WHICH BECOMES MAIN REEF ROAD (R41) CONTINUE ALONG MAIN REEF ROAD TO ITS JUNCTION WITH DOBSONVILLE ROAD AT THIS JUNCTION TURN RIGHT AND CONTINUE ALONG DOBSONVILLE ROAD, BEARING LEFT INTO LKWEZI DRIVE, CONTINUE ALONG LKWEZI DRIVE WHICH BECOMES ROODEPOORT ROAD, CONTINUE ALONG ROODEPOORT ROAD TO ITS JUNCTION WITH THE OLD POTCHEFSTROOM ROAD AT THIS JUNCTION TURN LEFT AND CONTINUE ALONG THE OLD POTCHEFSTROOM ROAD BEARING LEFT INTO THE BARAGWANATH HOSPITAL TERMINAL POINT SITUATED IN SOWETO TOWNSHIP, JOHANNESBURG IN THE MAGISTERIAL DISTRICT OF JOHANNESBURG.

FROM BARAGWANATH HOSPITAL PROCEED ALONG KIMBERLEY ROAD (R29) JOIN BOOYSENS ROAD, JOIN SAUER STREET, RIGHT INTO BREE STREET, LEFT INTO KING GEORGE STREET, RIGHT INTO NOORD STREET, RIGHT INTO KLEIN STREET TO PUTCO TERMINUS, PROCEED LEFT INTO BREE STREET, LEFT INTO END STREET, RIGHT INTO ROCKEY STREET, JOIN ERROR STREET, RIGHT INTO VAN BEEK STREET TO DOORNFONTEIN TERMINUS, PROCEED LEFT INTO BEACON STREET, RIGHT INTO LOWER PAGE STREET, LEFT INTO MARKET STREET, RIGHT INTO BETTY STREET, LEFT INTO WOLHUTER STREET TO WOLHUTER MEN'S HOSTEL, FROM WOLHUTER MEN'S HOSTEL RETURN ALONG MAIN REEF ROAD TO RUVEN STREET, TURN RIGHT AND PROCEED TO VICKERS ROAD TURN LEFT AND PROCEED TO HEIDELBERG ROAD (R103) TURN LEFT AND PROCEED ALONG HEIDELBERG ROAD TO VEREENIGING ROAD, (MAGISTERIAL DISTRICT OF VEREENIGING), TURN RIGHT AND PROCEED ALONG VEREENIGING ROAD TO COMBRINK STREET, TURN RIGHT AND PROCEED ALONG COMBRINK STREET TO THE PUTCO BUS STATION, RETURN VIA THE SAME ROUTE TO VEREENIGING ROAD, TURN RIGHT AND PROCEED ALONG VEREENIGING ROAD TO THE N8, TURN RIGHT AND PROCEED ALONG N8 TO RL03, TURN RIGHT AND PROCEED ALONG R103 TO VOORTREKKER STREET (MAGISTERIAL DISTRICT OF HEIDELBERG), TURN LEFT AND PROCEED ALONG VOORTREKKER STREET TO THE HEIDELBERG BUS TERMINUS FROM THE BUS TERMINUS PROCEED ALONG VOORTREKKER STREET TO VILJOEN STREET, TURN LEFT AND PROCEED TO POORTHE ROAD TURN LEFT AND PROCEED ALONG TO THE NIGEL ROAD R#1 TURN RIGHT AND PROCEED TO THE N3 ON RAMP TURN RIGHT AND JOIN THE N8, PROCEED ALONG THE N3 TO ROAD 4 (R23) TURN LEFT AND PROCEED TO LOMBARD STREET (MAGISTERIAL DISTRICT OF STANDERTON), RIGHT ALONG LOMBARD STREET, LEFT ALONG BURGER STREET TO BUS TERMINUS LEFT ALONG VRY STREET, LEFT ALONG HANDEL STREET, RIGHT ALONG BOTHA STREET WHICH BECOMES ROAD4 (R23) PROCEED ALONG ROAD 4 (R23) WHICH BECOMES DAN PIENAAR STREET ON ENTERING VOLKSRUST PROCEED ALONG DAN PIENAAR STREET TO JOUBERT STREET, LEFT ALONG JOUBERT STREET TO LAINGSNEK ROAD, RIGHT ALONG LAINGSNEK ROAD WHICH BECOMES ROAD 1 (R23) PROCEED ALONG ROAD 1 (R23) WHICH BECOMES ROAD 410 PROCEED ALONG ROAD 410 TO ROAD 483, LEFT ALONG 483, TO THE MADADENI JUNCTION SITUATED ON THE FARM SHUTTLEWORTH9504, TURN LEFT AND PROCEED VIA MADADENI HOSPITAL, MADADENI CHECKERS, SECTION ONE AND KWAZULU POLICE STATION TO THE JUNCTION WITH ROAD 483, TURN LEFT AND PROCEED ALONG 483 TO FARM JAKKALSPAN8775, TURN RIGHT AND PROCEED VIA FOUR ROOMS, MKHANYA STORE TO OSIZWENI DEPOT GATE, FROM OSIZWENI DEPOT PROCEED VIA TOP RANK (MOUNTAIN VIEW8770), LNVERNESS 8299, LEKKERWATER 3732, GROOTGELUK 8534, PADDASCHOOL 9096, BIRKENSTOCK 3733, KLIPBANK 7943 CROSS THE BOUNDARY OF NEWCASTLE THROUGH NAAS 8776 SPOOKMILL 4273, SURREY 7936 DONKER 8455, SPRINGBOKLAAGTE 9666, GREENOCK 8818, BLACKBANK 8715, FAIRBREEZE 9210 AND 9884 MOY 7549, THIRST 11196, KILKEEL 9132, NELLIE 8853 TO THE ANNIEVALE DEPOT ON THE FARM ANNIE9798.

RESTRICTION

SUBJECT TO THE CONDITIONS:

i) THAT NO INTERMEDIATE PASSENGERS MAY BE PICKED UP OR SET DOWN AT INTERMEDIATE STOPS BETWEEN NEWCASTLE AND STANDERTON ON BOTH THE FORWARD OR RETURN JOURNEYS.

ii) THAT NO PASSENGERS MAY BE PICKED UP BETWEEN ALBERTON TERMINUS AND BARAGWANATH HOSPITAL ON THE FORWARD AND RETURN JOURNEYS.

iii) THAT NO INTERMEDIATE PASSENGERS BE PICKED UP OR SET DOWN BETWEEN BARAGWANATH AND LERATONG HOSPITAL ON BOTH THE FORWARD AND RETURN JOURNEY BOTH POINTS INCLUSIVE.

ROUTE 2

ANNIEVALE VIA BARAGWANATH HOSPITAL TO RANDFONTEIN VIA RIFLE RANGE ROAD

PASSENGERS AND THEIR PERSONAL EFFECTS:

FORWARD JOURNEY

FROM ANNIEVALE DEPOT ON THE FARM ANNIE9798, NELLIE 8853, KILKEEL 9132, THIRST 11196, MOY 7549, FAIRBREEZE 9210 AND 9884 BLACK-BANK 8715, GREENOCK 8818, SPRINGBOKLAAGTE 9666, DONKER 8455, SURREY 7936, SPOOKMILL 4273, NAAS 8776 CROSS MAGISTERIAL BOUNDARY OF NEWCASTLE AND PROCEED THROUGH KLIPBANK 7943, BIRKENSTOCK 3733, PADDASCHOOL 9096, GROOTGELUK 8534, LEKKERWATER 3732, LNVERNESS 8299 AND INTO OSIZWENI TOWNSHIP (MOUNTAINVIEW8770) VIA TOP RANK TO OSIZWENI DEPOT GATE, FROM OSIZWENI DEPOT GATE VIA MKHANYA STORE AND FOUR ROOMS UPTO THE JUNCTION WITH ROAD483 ON THE FARM JAKKALSPAN8775, TURN LEFT AND PROCEED ALONG ROAD 483 ONTO THE MADADENI JUNCTION SITUATED ON THE FARM SHUTTLEWORTH9504, TURN RIGHT AND PROCEED VIA MADADENI HOSPITAL, MADADENI CHECKERS, SECTION ONE AND KWAZULU POLICE STATION AND UPTO THE JUNCTION WITH ROAD483, TURN RIGHT AND PROCEED ALONG TO THE JUNCTION WITH ROAD 410 TURN RIGHT AND PROCEED ALONG AND JOIN PROVINCIAL ROAD 1/13 (R23) CONTINUE ALONG THROUGH CHARLESTOWN CROSS THE MAGISTERIAL BOUNDARY OF VOLKSRUST AND THE BORDER OF TRANSSAAL AND NATAL PROCEED INTO VOLKSRUST ALONG LAINGSNEK ROAD, TURN LEFT INTO JOUBERT STREET, RIGHT INTO DAN PIENAAR STREET WHICH THEN BECOMES PROVINCIAL ROAD4 (R23) CONTINUE ALONG PAST PERDEKOP THROUGH MAGISTERIAL DISTRICT OF STANDERTON AND PROCEED INTO STANDERTON ALONG BOTHA STREET, LEFT JOIN HANDEL STREET RIGHT INTO VRY STREET, RIGHT INTO BURGER STREET TO THE BUS TERMINUS, CONTINUE FROM THE BUS TERMINUS ALONG BURGER STREET TURN RIGHT INTO LOMBARD STREET, LEFT INTO PROVINCIAL MAIN ROAD NUMBER4 (R23) AND PROCEED ALONG THROUGH THE MAGISTERIAL DISTRICT OF GREYLINGSTAD AND BALFOUR TO THE JUNCTION WITH THE N8, PROCEED INTO THE MAGISTERIAL DISTRICT OF HEIDELBERG ALONG ROAD R103 JOIN SCHOEMAN STREET, TURN LEFT AND PROCEED ALONG VOORTREKKER STREET TO THE HEIDELBERG BUS TERMINUS. FROM THE TERMINUS PROCEED ALONG VOORTREKKER STREET TO VILJOEN STREET TURN LEFT AND PROCEED TO POORTHE ROAD TURN LEFT AND PROCEED ALONG TO THE NIGEL ROAD R#1 TURN RIGHT AND PROCEED ALONG TO THE N8 OFF RAMP, TURN LEFT AND JOIN THE N8, PROCEED ALONG THE N3 TO THE JUNCTION WITH VEREENIGING ROAD IN THE MAGISTERIAL DISTRICT OF ALBERTON TURN LEFT AND PROCEED ALONG VEREENIGING ROAD, TURN RIGHT INTO COMBRINK STREET PROCEED TO PUTCO BUS STATION.

RETURN VIA THE SAME ROUTE TO VEREENIGING ROAD TURN LEFT AND PROCEED TO HEIDELBERG ROAD (R103), TURN LEFT AND PROCEED ALONG VOORTREKKER ROAD, RE-JOIN HEIDELBERG ROAD (R103) AND PROCEED ALONG TO VICKERS ROAD IN THE MAGISTERIAL DISTRICT OF JOHANNESBURG AND TURN RIGHT, PROCEED ALONG AND JOIN RUVEN ROAD AND PROCEED TO JUNCTION WITH MAIN REEF ROAD, TURN RIGHT AND PROCEED TO PLANTASIE ROAD TURN RIGHT AND PROCEED TO SANDBERG ROAD, TURN RIGHT AND PROCEED TO DENVER HOSTEL. FROM DENVER HOSTEL PROCEED ALONG SANDBERG ROAD TO KRUGER STREET AND TURN RIGHT PROCEED TO MAIN REEF ROAD AND TURN LEFT AND PROCEED TO WOLHUTER STREET, TURN LEFT AND PROCEED TO WOLHUTER'S MEN'S HOSTEL.

PROCEED ALONG WOLHUTER STREET, TURN RIGHT AND JOIN CITY AND SUBURBAN ROAD, TURN LEFT INTO DURBAN STREET, TURN RIGHT INTO END STREET AND JOIN SIEMERT ROAD PROCEED TO MOSELY, TURN LEFT, PROCEED TO END STREET TURN RIGHT, TURN LEFT INTO JEPPE STREET LEFT INTO SIMMONDS STREET, RIGHT INTO TRUMP STREET, LEFT INTO BOOYSENS STREET JOIN KIMBERLEY ROAD (R29), TURN RIGHT INTO POTCHEFSTROOM ROAD AND PROCEED TO PUTCO BUS STATION AT BARAGWANATH HOSPITAL.

FROM THE BARAGWANATH HOSPITAL TERMINAL POINT WHICH IS SITUATED IN THE MAGISTERIAL DISTRICT OF JOHANNESBURG, TURN RIGHT AND CONTINUE ALONG THE OLD POTCHEFSTROOM ROAD TO ITS JUNCTION WITH RIFLE RANGE ROAD, AT THIS JUNCTION TURN LEFT AND CONTINUE ALONG RIFLE RANGE ROAD TO ITS JUNCTION WITH BARAGWANATH ROAD, AT THIS JUNCTION TURN LEFT AND CONTINUE ALONG BARAGWANATH ROAD TO ITS JUNCTION WITH MAIN REEF ROAD (R41), AT THIS JUNCTION TURN LEFT AND CONTINUE ALONG MAIN REEF ROAD (R41) WHICH BECOMES RANDFONTEIN ROAD TURNING RIGHT INTO THE TERMINAL POINT SITUATED IN FRONT OF ROBINSONS EATING HOUSE IN RANDFONTEIN WHICH IS SITUATED IN THE MAGISTERIAL DISTRICT OF RANDFONTEIN.

ALTERNATIVELY ROUTES TO BE PRESCRIBED BY THE RELEVANT LOCAL AUTHORITY:

RESTRICTION

SUBJECT TO THE CONDITION THAT NO INTERMEDIATE PASSENGERS BE PICKED UP OR SET DOWN BETWEEN BARAGWANATH AND LERATONG



transport

Department:
Transport
Province of KwaZulu-Natal

GAZETTE

LGKZNG43-2020-FEB

REGION: ALL

HOSPITAL ON BOTH THE FORWARD AND RETURN JOURNEY BOTH POINTS INCLUSIVE.
ROUTE 2

ANNIEVALE VIA BARAGWANATH HOSPITAL TO RANDFONTEIN VIA RIFLE RANGE ROAD
PASSENGERS AND THEIR PERSONAL EFFECTS:

RETURN JOURNEY

FROM THE TERMINAL POINT SITUATED IN FRONT OF ROBINSONS EATING HOUSE IN RANDFONTEIN WHICH IS SITUATED IN THE MAGISTERIAL DISTRICT OF RANDFONTEIN, TURN LEFT INTO RANDFONTEIN ROAD AND CONTINUE ALONG RANDFONTEIN ROAD WHICH BECOMES MAIN REEF ROAD (R41) CONTINUE ALONG MAIN REEF ROAD TO ITS JUNCTION WITH BARAGWANATH ROAD, AT THIS JUNCTION TURN RIGHT AND CONTINUE ALONG BARAGWANATH ROAD TO ITS JUNCTION WITH RIFLE RANGE ROAD, AT THIS JUNCTION TURN RIGHT AND CONTINUE ALONG RIFLE RANGE ROAD TO ITS JUNCTION WITH THE OLD POTCHEFSTROOM ROAD AT THIS JUNCTION TURN RIGHT AND CONTINUE ALONG THE OLD POTCHEFSTROOM ROAD BEARING RIGHT INTO THE BARAGWANATH HOSPITAL TERMINAL POINT SITUATED IN SOWETO TOWNSHIP JOHANNESBURG IN THE MAGISTERIAL DISTRICT OF JOHANNESBURG.

FROM BARAGWANATH HOSPITAL PROCEED ALONG KIMBERLEY ROAD (R29) JOIN BOOYSENS ROAD, JOIN SAUER STREET, RIGHT INTO BREE STREET, LEFT INTO KING GEORGE STREET, RIGHT INTO NOORD STREET, RIGHT INTO KLEIN STREET TO PUTCO TERMINUS, PROCEED LEFT INTO BREE STREET, LEFT INTO END STREET, RIGHT INTO ROCKEY STREET, JOIN ERROR STREET, RIGHT INTO VAN BEEK STREET TO DOORNFONTEIN TERMINUS PROCEED LEFT INTO BEACON STREET, RIGHT INTO LOWER PAGE STREET, LEFT INTO MARKET STREET, RIGHT INTO BETTY STREET, LEFT INTO WOLHUTER STREET TO WOLHUTER MEN'S HOSTEL. FROM WOLHUTER MEN'S HOSTEL RETURN ALONG MAIN REEF ROAD TO RUVEN STREET, TURN RIGHT AND PROCEED TO VICKERS ROAD TURN LEFT AND PROCEED TO HEIDELBERG RAND (R103) TURN LEFT AND PROCEED ALONG HEIDELBERG ROAD TO VEREENIGING ROAD, (MAGISTERIAL DISTRICT OF VEREENIGING), TURN RIGHT AND PROCEED ALONG VEREENIGING ROAD TO COMBRINK STREET, TURN RIGHT AND PROCEED ALONG COMBRINK STREET TO THE PUTCO BUS STATION.

RETURN VIA THE SAME ROUTE TO VEREENIGING ROAD, TURN RIGHT AND PROCEED ALONG VEREENIGING ROAD TO THE N8, TURN RIGHT AND PROCEED ALONG N3 TO R103, TURN RIGHT AND PROCEED ALONG R103 TO VOORTREKKER STREET (MAGISTERIAL DISTRICT OF HEIDELBERG), TURN LEFT AND PROCEED ALONG VOORTREKKER STREET TO THE HEIDELBERG BUS TERMINUS FROM THE BUS TERMINUS PROCEED ALONG VOORTREKKER STREET TO VILJOEN STREET, TURN LEFT AND PROCEED TO POORTHIE ROAD TURN LEFT AND PROCEED ALONG TO THE NIGEL ROAD R51 TURN RIGHT AND PROCEED TO THE N8 ON RAMP TURN RIGHT AND JOIN THE N8, PROCEED ALONG THE N8 TO ROAD 4 (R23) TURN LEFT AND PROCEED TO LOMBARD STREET (MAGISTERIAL DISTRICT OF STANDERTON), RIGHT ALONG LOMBARD STREET, LEFT ALONG BURGER STREET TO BUS TERMINUS LEFT ALONG VRY STREET, LEFT ALONG HANDEL STREET, RIGHT ALONG BOTHA STREET WHICH BECOMES ROAD 4 (R23) PROCEED ALONG ROAD 4 (R23) WHICH BECOMES DAN PIENAAR STREET ON ENTERING VOLKSRUST PROCEED ALONG DAN PIENAAR STREET TO JOUBERT STREET, LEFT ALONG JOUBERT STREET TO LAINGSNEK ROAD, RIGHT ALONG LAINGSNEK ROAD WHICH BECOMES ROAD 1 (R23) PROCEED ALONG ROAD 1 (R23) WHICH BECOMES ROAD 410 PROCEED ALONG ROAD 410 TO ROAD 483, LEFT ALONG 483, TO THE MADADENI JUNCTION SITUATED ON THE FARM SHUTTLEWORTH 9504, TURN LEFT AND PROCEED VIA MADADENI HOSPITAL, MADADENI CHECKERS, SECTION ONE AND KWA ZULU POLICE STATION TO THE JUNCTION WITH ROAD 483, TURN LEFT AND PROCEED ALONG 483 TO FARM JAKKALSPAN 8775, TURN RIGHT AND PROCEED VIA FOUR ROOMS, MKHANYA STORE TO OSIZWENI DEPOT GATE. FROM OSIZWENI DEPOT GATE PROCEED VIA TOP RANK (MOUNTAIN VIEW 8770), INVERNESS 8299, LEKKERWATER 3732, GROOTGELUK 8534, PADDASCHOOL 9096, BIRKENSTOCK 3733, KLIPBANK 7943 CROSS THE BOUNDARY OF NEWCASTLE THROUGH NAAS 776, SPOOKMILL 4273, SURREY 7936 BANKER 8455, SPRINGBOKLAAGTE 9666, GREENOCK 8818 BLACKBANK 8715, FAIRBREEZE 9210 AND 9884 MOY 7549, THIRST 11196, KILKEEL 9132, NELLIE 8853 TO THE ANNIEVALE DEPOT ON THE FARM ANNIE 9798.

RESTRICTION

SUBJECT TO THE CONDITIONS:

I) THAT NO INTERMEDIATE PASSENGERS MAY BE PICKED UP OR SET DOWN AT INTERMEDIATE STOPS BETWEEN NEWCASTLE AND STANDERTON ON BOTH THE FORWARD OR RETURN JOURNEYS.

II) THAT NO INTERMEDIATE PASSENGERS MAY BE PICKED UP BETWEEN ALBERTON TERMINUS AND BARAGWANATH HOSPITAL ON THE FORWARD AND RETURN JOURNEYS.

III) THAT NO INTERMEDIATE PASSENGERS BE PICKED UP OR SET DOWN BETWEEN BARAGWANATH AND LERATONG HOSPITAL ON BOTH THE FORWARD AND RETURN JOURNEY BOTH POINTS INCLUSIVE.

ROUTE 3

ANNIEVALE TO BARAGWANATH HOSPITAL- SOWETO

FROM ANNIEVALE DEPOT ON THE FARM ANNIE 9798, NELLIE 8853, KILKEEL 9132, THIRST 11196, MOY 7549, FAIRBREEZE 9210 AND 9884, BLACKBANK 8715, GREENOCK 8818, SPRINGBOKLAAGTE 9666, DONKER 8455, SURREY 7936, SPOOKMILL 4273, NAAS 8776 CROSS MAGISTERIAL BOUNDARY OF NEWCASTLE AND PROCEED THROUGH KLIPBANK 7943, BIRKENSTOCK 3733, PADDASCHOOL 9096, GROOTGELUK 8534, LEKKERWATER 3732, INVERNESS 8299 AND INTO OSIZWENI TOWNSHIP (MOUNTAIN VIEW 8770) VIA TOP RANK TO OSIZWENI DEPOT GATE. FROM OSIZWENI DEPOT GATE VIA MKHANYA STORE AND FOUR ROOMS UPTO THE JUNCTION WITH ROAD 483 ON THE FARM JAKKALSPAN 8775, TURN LEFT AND PROCEED ALONG ROAD 483 ONTO THE MADADENI JUNCTION SITUATED ON THE FARM SHUTTLEWORTH 9504, TURN RIGHT AND PROCEED VIA MADADENI HOSPITAL, MADADENI CHECKERS, SECTION ONE AND KWAZULU POLICE STATION AND UPTO THE JUNCTION WITH ROAD 483, TURN RIGHT AND PROCEED ALONG TO THE JUNCTION WITH ROAD 410, TURN RIGHT AND PROCEED ALONG AND JOIN PROVINCIAL ROAD 1/13 (R23) CONTINUE ALONG THROUGH CHARLESTOWN CROSS THE MAGISTERIAL BOUNDARY OF VOLKSRUST, AND THE BORDER OF TRANSVAAL AND NATAL PROCEED INTO VOLKSRUST ALONG LAINGSNEK ROAD, TURN LEFT INTO JOUBERT STREET, RIGHT INTO DAN PIENAAR STREET WHICH THEN BECOMES PROVINCIAL ROAD 4 (R23) CONTINUE ALONG PAST PERDEKOP THROUGH MAGISTERIAL DISTRICT OF STANDERTON AND PROCEED INTO STANDERTON ALONG BOTHA STREET, LEFT JOIN HANDEL STREET, RIGHT INTO VRY STREET, RIGHT INTO BURGER STREET TO THE BUS TERMINUS, CONTINUE FROM THE BUS TERMINUS ALONG BURGER STREET, TURN RIGHT INTO LOMBARD STREET, LEFT INTO PROVINCIAL MAIN ROAD NUMBER 4 (R23) AND PROCEED ALONG THROUGH THE MAGISTERIAL DISTRICTS OF

GREYLINGSTAD AND BALFOUR TO THE JUNCTION WITH THE N8, PROCEED INTO THE MAGISTERIAL DISTRICT OF HEIDELBERG ALONG ROAD R103 JOIN SCHOEMAN STREET, TURN LEFT AND PROCEED ALONG VOORTREKKER STREET TO THE HEIDELBERG BUS TERMINUS. FROM THE TERMINUS PROCEED ALONG VOORTREKKER STREET TO VILJOEN STREET, TURN LEFT AND PROCEED TO POORTHIE ROAD, TURN LEFT AND PROCEED ALONG TO THE NIGEL ROAD R5, TURN RIGHT AND PROCEED ALONG TO THE N8 OFF-RAMP, TURN LEFT AND JOIN THE N8, PROCEED ALONG THE N8 TO THE JUNCTION WITH VEREENIGING ROAD IN THE MAGISTERIAL DISTRICT OF ALBERTON, TURN LEFT AND PROCEED ALONG VEREENIGING ROAD, TURN RIGHT INTO COMBRINK STREET PROCEED TO PUTCO BUS STATION.

RETURN VIA THE SAME ROUTE TO VEREENIGING ROAD, TURN LEFT AND PROCEED TO HEIDELBERG ROAD (R103), TURN LEFT AND PROCEED ALONG VOORTREKKER ROAD, RE-JOIN HEIDELBERG ROAD (R103) AND PROCEED ALONG TO VICKERS ROAD IN THE MAGISTERIAL DISTRICT OF JOHANNESBURG AND TURN RIGHT, PROCEED ALONG AND JOIN RUVEN ROAD AND PROCEED TO JUNCTION WITH MAIN REEF ROAD, TURN RIGHT AND PROCEED TO PLANTATIE ROAD, TURN RIGHT AND PROCEED TO SANDBERG ROAD, TURN RIGHT AND PROCEED TO DENVER HOSTEL. FROM DENVER HOSTEL PROCEED ALONG SANDVERG ROAD TO KRUGER STREET AND TURN RIGHT PROCEED TO MAIN REEF ROAD AND TURN LEFT AND PROCEED TO WOLHUTER STREET, TURN LEFT AND PROCEED TO WOLHUTER'S MEN'S HOSTEL.

PROCEED ALONG WOLHUTER STREET, TURN RIGHT AND JOIN CITY & SUBURBAN ROAD, TURN LEFT INTO DURBAN STREET, TURN RIGHT INTO END STREET AND JOIN SIEMERT ROAD PROCEED TO MOSELY, TURN LEFT, PROCEED TO END STREET, TURN RIGHT, TURN LEFT INTO JEPPE STREET LEFT INTO SIMMONDS STREET, RIGHT INTO TRUMP STREET, LEFT INTO BOOYSENS STREET JOIN KIMBERLEY ROAD (R29), TURN RIGHT INTO POTCHEFSTROOM ROAD AND PROCEED TO PUTCO BUS STATION AT BARAGWANATH HOSPITAL. FROM BARAGWANATH HOSPITAL PROCEED ALONG KIMBERLEY ROAD (R29) JOIN BOOYSENS ROAD, JOIN SAUER STREET, RIGHT INTO KING GEORGE STREET, LEFT INTO KING GEORGE STREET, RIGHT INTO NOORD STREET, RIGHT INTO KLEIN STREET TO PUTCO TERMINUS, PROCEED LEFT INTO BREE STREET, LEFT INTO END STREET, RIGHT INTO ROCKEY STREET, JOIN ERROR STREET, RIGHT INTO VAN BEEK STREET TO DOORNFONTEIN TERMINUS, PROCEED LEFT INTO BEACON STREET, RIGHT INTO LOWER PAGE STREET, LEFT INTO MARKET STREET, RIGHT INTO BETTY STREET, LEFT INTO WOLHUTER STREET TO WOLHUTER MEN'S HOSTEL. FROM WOLHUTER MEN'S HOSTEL RETURN TO NEWCASTLE ALONG THE ROUTE DESCRIBED IN (I) ABOVE IN REVERSE.

RESTRICTION

SUBJECT TO THE CONDITION:

I) THAT NO INTERMEDIATE PASSENGERS MAY BE PICKED UP OR SET DOWN AT INTERMEDIATE STOPS BETWEEN NEWCASTLE AND STANDERTON ON FORWARD OR RETURN JOURNEYS.

II) THAT NO INTERMEDIATE PASSENGERS MAY BE PICKED UP BETWEEN ALBERTON TERMINUS AND BARAGWANATH HOSPITAL ON THE FORWARD AND RETURN JOURNEYS.

ROUTE: 4

NQUTU - BARAGWANATH

FROM THE BUS RANK AT NQUTU VIA BLOODRIVER, UTRECHT, VOLKSRUST, STANDERTON, HEIDELBERG TO THE PUTCO BUS STATION, AT BARAGWANATH HOSPITAL, JOHANNESBURG AND RETURN.



transport

Department:
Transport
Province of KwaZulu-Natal

GAZETTE

LGKZNG43-2020-FEB

REGION: ALL

ROUTE DESCRIPTION:

FROM THE BUS RANK AT NQUTU TURN RIGHT INTO ROAD54 TO THE JUNCTION OF ROAD R33. THIS ROAD THEN BECOMES THE R34, CONTINUE WITH THIS ROAD PAST UTRECHT UNTIL YOU REACH THE JUNCTION OF ROAD R23. TURN RIGHT INTO ROAD R23 AND CONTINUE ALONG THROUGH CHARLESTOWN CROSS THE MAGISTERIAL BOUNDARY OF VOLKSRUST AND THE BORDER OF TRANSVAAL AND NATAL. PROCEED INTO VOLKSRUST ALONG LAINGSNEK ROAD, TURN LEFT INTO JOUBERT STREET, RIGHT INTO DAN PIENAAR STREET WHICH THEN BECOMES PROVINCIAL ROAD4 (R23) CONTINUE ALONG PAST PERDEKOP THROUGH MAGISTERIAL DISTRICT OF STANDERTON AND PROCEED INTO STANDERTON ALONG BOTHA STREET, LEFT ALONG HANDEL STREET, RIGHT INTO VRY STREET, RIGHT INTO BURGER STREET TO THE BUS TERMINUS CONTINUE FROM THE BUS TERMINUS ALONG BURGER STREET, TURN RIGHT INTO LOMBARD STREET, LEFT INTO PROVINCIAL MAIN ROAD NUMBER4 (R23) AND PROCEED ALONG THROUGH THE MAGISTERIAL DISTRICTS OF GREYLINGSTAD AND BALFOUR TO THE JUNCTION WITH THE N8. PROCEED INTO THE MAGISTERIAL DISTRICT OF HEIDELBERG ALONG ROAD R103 JOIN SCHOEMAN STREET, TURN LEFT AND PROCEED ALONG VOORTREKKER STREET TO THE HEIDELBERG BUS TERMINUS, FROM THE TERMINUS PROCEED ALONG VOORTREKKER STREET TO VILJOEN STREET TURN LEFT AND PROCEED TO POORT ROAD, TURN LEFT AND PROCEED ALONG TO THE NIGEL ROAD R51, TURN RIGHT AND PROCEED ALONG TO THE N8 OFF-RAMP, TURN LEFT AND JOIN N3. PROCEED ALONG THE N3 TO THE JUNCTION WITH VEREENIGING ROAD IN THE MAGISTERIAL DISTRICT OF ALBERTON, TURN LEFT AND PROCEED ALONG VEREENIGING ROAD, TURN RIGHT INTO COMBRINK STREET PROCEED TO PUTCO BUS STATION. RETURN VIA THE SAME ROUTE TO VEREENIGING ROAD TURN LEFT AND PROCEED TO HEIDELBERG ROAD (R103), TURN LEFT AND PROCEED ALONG VOORTREKKER ROAD, RE-JOIN HEIDELBERG ROAD (R103) AND PROCEED ALONG TO VICKERS ROAD IN THE MAGISTERIAL DISTRICT OF JOHANNESBURG AND TURN RIGHT, PROCEED ALONG AND JOIN RUVEN ROAD AND PROCEED TO JUNCTION WITH MAIN REEF ROAD, TURN RIGHT AND PROCEED TO PLANTATIE ROAD, TURN RIGHT AND PROCEED TO SANDBERG ROAD, TURN RIGHT AND PROCEED TO DENVER HOSTEL. FROM DENVER HOSTEL PROCEED ALONG SANDBERG ROAD TO KRNGER STREET AND TURN RIGHT PROCEED TO MAIN REEF ROAD, TURN LEFT AND PROCEED TO WOLHUTER STREET, TURN LEFT AND PROCEED TO WOLHUTER MEN'S HOSTEL. PROCEED ALONG WOLHUTER STREET TURN RIGHT AND JOIN CITY AND SUBURBAN ROAD, TURN LEFT INTO DURBAN STREET, TURN RIGHT INTO END STREET AND JOIN SIEMERT ROAD PROCEED TO MOSELY, TURN LEFT, PROCEED TO END STREET, TURN RIGHT, TURN LEFT INTO JEPPE STREET, LEFT INTO SIMMONDS STREET, RIGHT INTO TROMP STREET, LEFT INTO BOOYSENS STREET JOIN KIMBERLEY ROAD (R29), TURN RIGHT INTO POTCHEFSTROOM ROAD AND PROCEED TO PUTCO BUS STATION AT BARAGWANATH HOSPITAL. FROM BARAGWANATH HOSPITAL PROCEED ALONG KIMBERLEY ROAD (R29) JOIN BOOYSENS ROAD, JOIN SAUER STREET, RIGHT INTO BREE STREET, LEFT INTO KING GEORGE STREET, RIGHT INTO NOORD STREET, RIGHT INTO KLEIN STREET TO PUTCO TERMINUS. PROCEED LEFT INTO BREE STREET, LEFT INTO END STREET, RIGHT INTO ROCKEY STREET, JOIN ERROR STREET, RIGHT INTO VAN BEEK STREET TO DOOMFONTEIN TERMINUS, PROCEED LEFT INTO BEACON STREET, RIGHT INTO LOWER PAGE STREET, LEFT INTO MARKET SQUARE, RIGHT INTO BETTY STREET, LEFT INTO WOLHUTER STREET TO WOLHUTER MEN'S HOSTEL. FROM WOLHUTER MEN'S HOSTEL RETURN TO NQUTU ALONG THE SAME ROUTE DESCRIBED IN (I) ABOVE IN REVERSE.

RESTRICTION

THAT NO PASSENGER BE PICKED UP OR SET DOWN AT ANY POINT OTHER THAN NQUTU, BLOODRIVIER AND THE TERMINUS IN JOHANNESBURG.

ROUTE: 5

ULUNDI TO BARAGWANATH

FORWARD JOURNEY

DEPART ULUNDI BUS TERMINUS (DISTRICT OF MAHLABATHINI) AND TURN LEFT INTO ROAD52, CONTINUE ALONG ROAD 53 TO ITS JUNCTION WITH ROAD 47, AT THIS JUNCTION TURN RIGHT AND CONTINUE ALONG THIS ROAD UNTIL YOU REACH THE TURN OFF TO ROAD463, TURN LEFT INTO ROAD 463 AND PROCEED TO MONDIO, AT MONDIO TURN RIGHT INTO ROAD223 AND PROCEED TO THE INTERSECTION OF ROAD 223 AND PROCEED TO THE INTERSECTION OF ROAD 54, TURN RIGHT INTO ROAD 54, CONTINUE WITH ROAD 54 UNTIL IT BECOMES ROAD 41, FOLLOW ROAD 41 UNTIL IT BECOMES ROAD 37, FOLLOW THIS ROAD TO THE JUNCTION OF ROAD 1, TURN RIGHT INTO ROAD 1 AND FOLLOW THIS ROAD UNTIL YOU REACH VOLKSRUST.

PROCEED INTO VOLKSRUST ALONG LAINGSNEK ROAD, TURN LEFT INTO JOUBERT STREET, RIGHT INTO DAN PIENAAR STREET WHICH THEN BECOMES PROVINCIAL ROAD 4 (R23) CONTINUE ALONG PAST PERDEKOP THROUGH MAGISTERIAL DISTRICT OF STANDERTON AND PROCEED INTO STANDERTON ALONG BOTHA STREET, LEFT ALONG HANDEL STREET, RIGHT INTO VRY STREET, RIGHT INTO BURGER STREET TO THE BUS TERMINUS CONTINUE FROM THE BUS TERMINUS ALONG BURGER STREET, TURN RIGHT INTO LOMBARD STREET, LEFT INTO PROVINCIAL MAIN ROAD NUMBER4 (R23) AND PROCEED ALONG THROUGH THE MAGISTERIAL DISTRICTS OF GREYLINGSTAD AND BALFOUR TO THE JUNCTION WITH THE N8, PROCEED INTO THE MAGISTERIAL DISTRICT OF HEIDELBERG ALONG ROAD R103 JOIN SCHOEMAN STREET, TURN LEFT AND PROCEED ALONG VOORTREKKER STREET TO THE HEIDELBERG BUS TERMINUS, FROM THE TERMINUS PROCEED ALONG VOORTREKKER STREET TO VILJOEN STREET, TURN LEFT AND PROCEED TO POORT ROAD, TURN LEFT AND PROCEED ALONG TO THE NIGEL ROAD R51, TURN RIGHT AND PROCEED ALONG TO THE N8 OFF RAMP, TURN LEFT AND JOIN THE N3.

PROCEED ALONG THE N3 TO THE JUNCTION WITH VEREENIGING ROAD IN THE MAGISTERIAL DISTRICT OF ALBERTON, TURN LEFT AND PROCEED ALONG VEREENIGING ROAD, TURN RIGHT INTO COMBRINK STREET PROCEED TO PUTCO BUS STATION. RETURN VIA THE SAME ROUTE TO VEREENIGING ROAD, TURN LEFT AND PROCEED TO HEIDELBERG ROAD (R103), TURN LEFT AND PROCEED ALONG VOORTREKKER ROAD, RE-JOIN HEIDELBERG ROAD (R103) AND PROCEED ALONG TO VICKERS ROAD IN THE MAGISTERIAL DISTRICT OF JOHANNESBURG AND TURN RIGHT, PROCEED ALONG AND JOIN RUVEN ROAD AND PROCEED TO JUNCTION WITH MAIN REEF ROAD, TURN RIGHT AND PROCEED TO PLANTASIE ROAD, TURN RIGHT AND PROCEED TO SANDBERG ROAD, TURN RIGHT AND PROCEED TO DENVER HOSTEL. FROM DENVER HOSTEL PROCEED ALONG SANDBERG ROAD TO KRUGER STREET AND TURN RIGHT PROCEED TO MAIN REEF ROAD, TURN LEFT AND PROCEED TO WOLHUTER STREET, TURN LEFT AND PROCEED TO WOLHUTER MEN'S HOSTEL.

PROCEED ALONG WOLHUTER STREET TURN RIGHT AND JOIN CITY AND SUBURBAN ROAD, TURN LEFT INTO DURBAN STREET, TURN RIGHT INTO END STREET AND JOIN SIEMERT ROAD PROCEED TO MOSELY, TURN LEFT, PROCEED TO END STREET, TURN RIGHT, TURN LEFT INTO JEPPE STREET, LEFT INTO SIMMONDS STREET, RIGHT INTO TROMP STREET, LEFT INTO BOOYSENS JOIN KIMBERLEY ROAD (R29), TURN RIGHT INTO POTCHEFSTROOM ROAD AND PROCEED TO PUTCO BUS STATION AT BARAGWANATH HOSPITAL.

FROM BARAGWANATH HOSPITAL TERMINAL POINT WHICH IS SITUATED IN THE MAGISTERIAL DISTRICT OF JOHANNESBURG, TURN LEFT AND CONTINUE ALONG THE OLD POTCHEFSTROOM ROAD TO ITS JUNCTION WITH ROODEPOORT ROAD, AT THIS JUNCTION TURN RIGHT AND CONTINUE ALONG ROODEPOORT ROAD BEARING LEFT INTO IKWEYI DRIVE, CONTINUE ALONG IKWEYI DRIVE WHICH BECOMES DOBSONVILLE ROAD, CONTINUE ALONG DOBSONVILLE ROAD TO ITS JUNCTION WITH MAIN REEF ROAD (R41) AT THIS JUNCTION TURN LEFT AND CONTINUE ALONG MAIN REEF ROAD (R41) WHICH BECOMES RANDFONTEIN ROAD, CONTINUE ALONG RANDFONTEIN ROAD TURNING RIGHT INTO THE TERMINAL POINT SITUATED IN FRONT OF ROBINSONS EATING HOUSE, IN RANDFONTEIN WHICH IS SITUATED IN THE MAGISTERIAL DISTRICT OF RANDFONTEIN.

THE RETURN JOURNEY WILL BE UNDERTAKEN IN THE REVERSE DIRECTION OF THE FORWARD JOURNEY.

ALTERNATIVELY ROUTES TO BE PRESCRIBED BY THE RELEVANT LOCAL AUTHORITY.

RESTRICTION

ON THE FORWARD JOURNEY TO BARAGWANATH HOSPITAL AND RANDFONTEIN NO PASSENGERS WILL BE PICKED UP IN THE MAGISTERIAL DISTRICT OF ALBERTON AND/OR AT LERATONG HOSPITAL. ON THE RETURN JOURNEY FROM RANDFONTEIN AND BARAGWANATH HOSPITAL NO PASSENGERS WILL BE SET DOWN AT LERATONG HOSPITAL OR IN THE MAGISTERIAL DISTRICT OF ALBERTON.

ROUTE 6

PASSENGERS AND THEIR PERSONAL EFFECTS:

FROM: EZAKHENI TO BARAGWANATH HOSPITAL / RANDFONTEIN AND RETURN

ROUTE DESCRIPTION

FROM THE EZAKHENI SECTION D TERMINAL POINT SITUATED ON AN UNNAMED ROAD IN EZAKHENI TOWNSHIP CONTINUE ALONG THIS UNNAMED ROAD TO ITS JUNCTION WITH UNNAMED ROAD, AT THIS JUNCTION TURN LEFT AND CONTINUE ALONG THIS UNNAMED ROAD TO ITS JUNCTION WITH AN UNNAMED ROAD, AT THIS JUNCTION TURN RIGHT AND CONTINUE ALONG THIS UNNAMED ROAD WHICH ON LEAVING EZAKHENI TOWNSHIP BECOMES ROAD 538, CONTINUE ALONG ROAD 538 TO ITS JUNCTION WITH ROAD 32, AT THIS JUNCTION TURN LEFT AND CONTINUE ALONG ROAD32 TO ITS JUNCTION WITH ROAD 1 AT THIS JUNCTION TURN LEFT AND CONTINUE ALONG ROAD1 WHICH BECOMES NEWCASTLE ROAD, CONTINUE ALONG NEWCASTLE ROAD TO ITS JUNCTION WITH WILLIS ROAD AT THIS JUNCTION TURN LEFT AND CONTINUE ALONG WILLIS ROAD TO ITS JUNCTION WITH ILLING ROAD AT THIS JUNCTION TURN RIGHT AND CONTINUE ALONG ILLING ROAD TO ITS JUNCTION WITH ALFRED STREET, AT THIS JUNCTION TURN RIGHT AND CONTINUE ALONG ALFRED STREET TO ITS JUNCTION WITH CROWSHAW STREET, AT THIS JUNCTION TURN LEFT AND CONTINUE ALONG CROWSHAW STREET WHICH BECOMES LVELL STREET, CONTINUE ALONG LVELL STREET TO ITS JUNCTION WITH ALEXANDRA STREET, AT THIS JUNCTION TURN LEFT AND CONTINUE ALONG ALEXANDRA STREET TO THE ALEXANDRA STREET TERMINAL POINT. FROM THE TERMINAL POINT RETURN ALONG ALEXANDRA STREET TO ITS JUNCTION WITH LVELL STREET, AT THIS JUNCTION TURN LEFT AND CONTINUE ALONG LVELL STREET TO ITS JUNCTION WITH KING STREET, AT THIS JUNCTION TURN RIGHT AND CONTINUE ALONG KING STREET WHICH BECOMES POORT ROAD, CONTINUE ALONG POORT ROAD, WHICH BECOMES HARRISMITH ROAD (R103), CONTINUE ALONG HARRISMITH ROAD (R103) TO ITS JUNCTION



transport

Department:
Transport
Province of KwaZulu-Natal

GAZETTE

LGKZNG43-2020-FEB

REGION: ALL

WITH KING STREET, AT THIS JUNCTION TURN RIGHT AND CONTINUE ALONG KING STREET WHICH BECOMES POORT ROAD, CONTINUE ALONG POORT ROAD, WHICH BECOMES HARRISMITH ROAD (R103) CONTINUE ALONG HARRISMITH ROAD (R103) TO ITS JUNCTION WITH THE N3, AT THIS JUNCTION BEAR LEFT AND CONTINUE ALONG THE N3 BEARING LEFT INTO MCKECHNIE STREET HARRISMITH (MAGISTERIAL DISTRICT OF HARRISMITH) POINT. FROM THE HARRISMITH TERMINAL POINT RETURN ALONG MCKECHNIE STREET BEARING LEFT INTO THE N8, CONTINUE ALONG THE N3 TO ITS JUNCTION WITH R103 AT THE BALFOUR INTERCHANGE, AT THIS JUNCTION BEAR LEFT AND CONTINUE ALONG THE R03 TO ITS JUNCTION WITH THE R23 AT THIS JUNCTION TURN LEFT AND CONTINUE ALONG THE R03 TO ITS JUNCTION WITH THE N3 AT THE OLD BARN INTERCHANGE AT THIS JUNCTION BEAR RIGHT ONTO THE N3 AND CONTINUE ALONG THE N3 TO ITS JUNCTION WITH THE M2, AT THIS JUNCTION BEAR LEFT AND CONTINUE ALONG THE M2 TO ITS JUNCTION WITH BENROSE GLIDE OFF, AT THIS JUNCTION BEAR LEFT AND CONTINUE ALONG THE BENROSE GLIDE OFF TO ITS JUNCTION WITH RUVEN ROAD, AT THIS JUNCTION TURN RIGHT AND CONTINUE ALONG RUVEN ROAD TO ITS JUNCTION WITH THE MAIN REEF ROAD, AT THIS JUNCTION TURN LEFT AND CONTINUE ALONG MAIN REEF ROAD TO ITS JUNCTION WITH WOLHUTER STREET, AT THIS JUNCTION BEAR LEFT AND CONTINUE ALONG WOLHUTER STREET TO ITS JUNCTION WITH END STREET, AT THIS JUNCTION TURN RIGHT AND CONTINUE ALONG END STREET, TO ITS JUNCTION WITH SIEMERT ROAD, AT THIS JUNCTION BEAR RIGHT AND CONTINUE ALONG SIEMERT ROAD TO ITS JUNCTION WITH MOSELEY STREET, AT THIS JUNCTION TURN LEFT AND CONTINUE ALONG MOSELEY STREET TO ITS JUNCTION WITH END STREET AT THIS JUNCTION TURN RIGHT AND CONTINUE ALONG END STREET TO ITS JUNCTION WITH JEPPE STREET, AT THIS JUNCTION TURN LEFT AND CONTINUE ALONG JEPPE STREET TO ITS JUNCTION WITH WANDERERS STREET AT THIS JUNCTION TURN RIGHT AND CONTINUE ALONG WANDERERS STREET TO ITS JUNCTION WITH SMIT STREET, AT THIS JUNCTION TURN RIGHT AND CONTINUE ALONG SMIT STREET TO ITS JUNCTION WITH KLEIN STREET, AT THIS JUNCTION TURN RIGHT AND CONTINUE ALONG KLEIN STREET TURNING LEFT INTO THE NOORD STREET TERMINAL POINT. FROM THE NOORD STREET TERMINAL POINT CONTINUE THROUGH THE TERMINAL TO ITS JUNCTION WITH TWIST STREET BUS LANE, AT THIS JUNCTION TURN LEFT AND CONTINUE ALONG THE TWIST STREET BUS LANE TO ITS JUNCTION WITH WOLMARANS STREET, AT THIS JUNCTION TURN LEFT AND CONTINUE ALONG WOLMARANS STREET (WHICH BECOMES VILJOEN STREET) CONTINUE ALONG VILJOEN STREET (WHICH BECOMES SMIT STREET) CONTINUE ALONG SMIT STREET TO ITS JUNCTION WITH M1 AT THIS JUNCTION TURN RIGHT AND BEAR LEFT ONTO THE M1 AND CONTINUE ALONG THE M1 TO ITS JUNCTION WITH THE SOWETO GLIDE OFF, AT THIS JUNCTION BEAR LEFT AND CONTINUE ALONG THE SOWETO GLIDE OFF TO ITS JUNCTION WITH THE OLD POTCHEFSTROOM ROAD, AT THIS JUNCTION TURN RIGHT AND CONTINUE ALONG THE OLD POTCHEFSTROOM ROAD TO THE BARAGWANATH HOSPITAL TERMINAL POINT SITUATED IN SOWETO TOWNSHIP IN THE MAGISTERIAL DISTRICT OF JOHANNESBURG.

RETURN JOURNEY

FROM THE BARAGWANATH HOSPITAL TERMINAL POINT IN SOWETO TOWNSHIP JOHANNESBURG, CONTINUE ALONG THE OLD POTCHEFSTROOM ROAD TO ITS JUNCTION WITH THE M1, AT THIS JUNCTION TURN LEFT AND CONTINUE ALONG THE M1 TO ITS JUNCTION WITH THE BRAAMFONTEIN GLIDE OFF, AT THIS JUNCTION BEAR LEFT AND CONTINUE ALONG WITH THE BRAAMFONTEIN GLIDE OFF TO ITS JUNCTION WITH SMIT STREET, AT THIS JUNCTION TURN LEFT AND CONTINUE ALONG SMIT STREET TO ITS JUNCTION WITH KLEIN STREET AT THIS JUNCTION TURN RIGHT AND CONTINUE ALONG KLEIN STREET BEARING LEFT INTO THE NOORD STREET TERMINAL POINT, FROM THE NOORD STREET TERMINAL POINT CONTINUE THROUGH THE TERMINAL POINT TO ITS JUNCTION WITH TWIST STREET BUS LANE AT THIS JUNCTION TURN RIGHT AND CONTINUE ALONG TWIST STREET BUS LANE TO ITS JUNCTION WITH PLEIN STREET, AT THIS JUNCTION TURN RIGHT AND CONTINUE ALONG PLEIN STREET TO ITS JUNCTION WITH EDITH CAVELL STREET, AT THIS JUNCTION TURN LEFT AND CONTINUE ALONG EDITH CAVELL STREET TO ITS JUNCTION WITH BREE STREET, AT THIS JUNCTION TURN LEFT AND CONTINUE ALONG BREE STREET TO ITS JUNCTION WITH END STREET, AT THIS JUNCTION TURN LEFT AND CONTINUE ALONG END STREET TO ITS JUNCTION WITH ROCKEY STREET AT THIS JUNCTION TURN RIGHT AND CONTINUE ALONG ROCKEY STREET TO ITS JUNCTION WITH VAN BEEK STREET, AT THIS JUNCTION TURN RIGHT AND CONTINUE ALONG VAN BEEK STREET TO ITS JUNCTION WITH BEACON ROAD, AT THIS JUNCTION TURN LEFT AND CONTINUE ALONG BEACON ROAD TO ITS JUNCTION WITH PAGE AND SHORE STREET, AT THIS JUNCTION TURN RIGHT AND CONTINUE ALONG PAGE STREET TO ITS JUNCTION WITH MARKET STREET, AT THIS JUNCTION TURN LEFT AND CONTINUE ALONG MARKET STREET TO ITS JUNCTION WITH BETTY STREET, AT THIS JUNCTION TURN RIGHT AND CONTINUE ALONG BETTY STREET TO ITS JUNCTION WITH WOLHUTER STREET, AT THIS JUNCTION BEAR LEFT INTO MAIN REEF ROAD AND CONTINUE ALONG MAIN REEF ROAD TO ITS JUNCTION WITH M2, AT THIS JUNCTION TURN RIGHT AND CONTINUE ALONG THE M2 TO ITS JUNCTION WITH THE N3 TO ITS JUNCTION WITH R554, AT THIS JUNCTION TURN LEFT AND CONTINUE ALONG THE R554 TO ITS JUNCTION WITH R103, AT THIS JUNCTION TURN RIGHT AND CONTINUE ALONG THE R103, FROM THIS POINT THE RETURN JOURNEY WILL BE UNDERTAKEN IN THE REVERSE DIRECTION OF THE FORWARD JOURNEY. ALTERNATIVELY ROUTES TO BE PRESCRIBED BY THE RELEVANT LOCAL AUTHORITY.

SUBJECT TO THE CONDITION:

A. THAT PASSENGERS SHALL ONLY BE PICKED UP AND SET DOWN ACCORDING TO THE TIMETABLE AND

B. THAT THIS TRANSPORTATION SHALL ONLY BE CONDUCTED BY MEANS OF A SINGLE DECKER BUS WITH A SEATING CAPACITY OF NOT LESS THAN 60 (SIXTY) PASSENGERS.

ROUTE: 6(A)

PASSENGERS AND THEIR PERSONAL EFFECTS:

ROUTE: EZAKHENI TO BARAGWANATH / RANDFONTEIN AND RETURN

ROUTE DESCRIPTION

FROM THE EZAKHENI SECTION D TERMINAL POINT SITUATED ON AN UNNAMED ROAD IN EZAKHENI TOWNSHIP CONTINUE ALONG THIS UNNAMED ROAD TO ITS JUNCTION WITH AN UNNAMED ROAD, AT THIS JUNCTION TURN LEFT AND CONTINUE ALONG THIS UNNAMED ROAD TO ITS JUNCTION WITH UNNAMED ROAD, AT THIS JUNCTION TURN RIGHT AND CONTINUE ALONG THIS UNNAMED ROAD, AT THIS JUNCTION TURN RIGHT AND CONTINUE ALONG THIS UNNAMED ROAD WHICH ON LEAVING EZAKHENI TOWNSHIP BECOMES ROAD 538, CONTINUE ALONG ROAD 538 TO ITS JUNCTION WITH ROAD 32, AT THIS JUNCTION TURN LEFT AND CONTINUE ALONG ROAD 1 TO ITS JUNCTION WITH ROAD 1, AT THIS JUNCTION TURN LEFT AND CONTINUE ALONG ROAD 1 WHICH BECOMES NEWCASTLE ROAD, CONTINUE ALONG NEWCASTLE ROAD TO ITS JUNCTION WITH WILLIS ROAD, AT THIS JUNCTION TURN LEFT AND CONTINUE ALONG WILLIS ROAD TO ITS JUNCTION WITH ILLING ROAD, AT THIS JUNCTION TURN RIGHT AND CONTINUE ALONG ILLING ROAD TO ITS JUNCTION WITH ALFRED STREET, AT THIS JUNCTION TURN RIGHT AND CONTINUE ALONG ALFRED STREET TO ITS JUNCTION WITH CROWSHAW STREET, AT THIS JUNCTION TURN LEFT AND CONTINUE ALONG CROWSHAW STREET WHICH BECOMES LYLELL STREET, CONTINUE ALONG LYLELL STREET TO ITS JUNCTION WITH ALEXANDRA STREET, AT THIS JUNCTION TURN LEFT AND CONTINUE ALONG ALEXANDRA STREET TO THE ALEXANDRA STREET TERMINAL POINT, FROM THE TERMINAL POINT RETURN ALONG ALEXANDRA STREET TO ITS JUNCTION WITH LYLELL STREET, AT THIS JUNCTION TURN LEFT AND CONTINUE ALONG LYLELL STREET TO ITS JUNCTION WITH KING STREET, AT THIS JUNCTION TURN RIGHT AND CONTINUE ALONG KING STREET WHICH BECOMES POORT ROAD, CONTINUE ALONG POORT ROAD, WHICH BECOMES HARRISMITH ROAD (R103), CONTINUE ALONG HARRISMITH ROAD (R103) TO ITS JUNCTION WITH THE N3, AT THIS JUNCTION BEAR LEFT AND CONTINUE ALONG THE N8 BEARING LEFT INTO MCKECHNIE STREET HARRISMITH (MAGISTERIAL DISTRICT OF HARRISMITH), CONTINUE ALONG MCKECHNIE STREET BEARING LEFT INTO THE HARRISMITH TERMINAL POINT, FROM THE HARRISMITH POINT RETURN ALONG MCKECHNIE STREET BEARING LEFT INTO THE N8, CONTINUE ALONG THE N3 TO ITS JUNCTION WITH THE R103 AT THE BALFOUR INTERCHANGE, AT THIS JUNCTION BEAR LEFT AND CONTINUE ALONG THE R103 TO ITS JUNCTION WITH THE R23, AT THIS JUNCTION TURN LEFT AND CONTINUE ALONG THE R03 TO ITS JUNCTION WITH THE N3 AT THE OLD BARN INTERCHANGE, AT THIS JUNCTION BEAR RIGHT ONTO THE N3 AND CONTINUE ALONG THE N3 TO ITS JUNCTION WITH THE M2, AT THIS JUNCTION BEAR LEFT AND CONTINUE ALONG THE M2 TO ITS JUNCTION WITH THE BENROSE GLIDE OFF, AT THIS JUNCTION BEAR LEFT AND CONTINUE ALONG THE BENROSE GLIDE OFF TO ITS JUNCTION WITH RUVEN ROAD, AT THIS JUNCTION TURN RIGHT AND CONTINUE ALONG RUVEN ROAD TO ITS JUNCTION WITH THE MAIN REEF ROAD, AT THIS JUNCTION TURN LEFT AND CONTINUE ALONG MAIN REEF ROAD TO ITS JUNCTION WITH WOLHUTER STREET, AT THIS JUNCTION BEAR LEFT AND CONTINUE ALONG WOLHUTER STREET TO ITS JUNCTION WITH END STREET, AT THIS JUNCTION TURN RIGHT AND CONTINUE ALONG END STREET, AT THIS JUNCTION BEAR LEFT AND CONTINUE ALONG SIEMERT ROAD TO ITS JUNCTION WITH MOSELEY STREET, AT THIS JUNCTION TURN LEFT AND CONTINUE ALONG MOSELEY STREET TO ITS JUNCTION WITH END STREET, AT THIS JUNCTION TURN RIGHT AND CONTINUE ALONG END STREET TO ITS JUNCTION WITH JEPPE STREET, AT THIS JUNCTION TURN LEFT AND CONTINUE ALONG JEPPE STREET TO ITS JUNCTION WITH WANDERERS STREET WITH SMIT STREET, AT THIS JUNCTION TURN RIGHT AND CONTINUE ALONG SMIT STREET TO ITS JUNCTION WITH KLEIN STREET, AT THIS JUNCTION TURN RIGHT AND CONTINUE ALONG KLEIN STREET TURNING LEFT INTO THE NOORD STREET TERMINAL POINT, FROM THE NOORD STREET TERMINAL POINT CONTINUE THROUGH THE TERMINAL TO ITS JUNCTION WITH THE TWIST STREET BUS LANE, AT THIS JUNCTION TURN LEFT AND CONTINUE ALONG THE TWIST STREET BUS LANE TO ITS JUNCTION WITH WOLMARANS STREET, AT THIS JUNCTION TURN LEFT AND CONTINUE ALONG WOLMARANS STREET (WHICH BECOMES VILJOEN STREET) CONTINUE ALONG VILJOEN STREET (WHICH BECOMES SMIT STREET), CONTINUE ALONG SMIT STREET TO ITS JUNCTION WITH THE M1 AT THIS JUNCTION TURN RIGHT AND BEAR LEFT ONTO THE M1 AND CONTINUE ALONG THE M1 TO ITS JUNCTION WITH THE SOWETO GLIDE OFF, AT THIS JUNCTION BEAR LEFT AND CONTINUE ALONG THE SOWETO GLIDE OFF TO ITS JUNCTION WITH THE OLD POTCHEFSTROOM ROAD, AT THIS JUNCTION TURN RIGHT AND CONTINUE ALONG THE OLD POTCHEFSTROOM ROAD TO THE BARAGWANATH HOSPITAL TERMINAL POINT SITUATED IN SOWETO TOWNSHIP, JOHANNESBURG IN THE MAGISTERIAL DISTRICT OF JOHANNESBURG. FROM THE BARAGWANATH HOSPITAL TERMINAL POINT WHICH IS SITUATED IN THE MAGISTERIAL DISTRICT OF JOHANNESBURG TURN LEFT AND CONTINUE ALONG THE OLD POTCHEFSTROOM ROAD TO ITS JUNCTION WITH ROODEPOORT ROAD, AT THIS JUNCTION TURN RIGHT AND CONTINUE ALONG ROODEPOORT ROAD BEARING LEFT INTO LKWEZI DRIVE, CONTINUE ALONG IKWEZI DRIVE WHICH BECOMES DOBSONVILLE ROAD, CONTINUE ALONG DOBSONVILLE ROAD TO ITS JUNCTION WITH MAIN REEF ROAD (R41) AT THIS JUNCTION TURN LEFT AND CONTINUE ALONG MAIN REEF ROAD (R41) WHICH BECOMES RANDFONTEIN ROAD,



transport

Department:
Transport
Province of KwaZulu-Natal

GAZETTE

LGKZNG43-2020-FEB

REGION: ALL

CONTINUE ALONG RANDFONTEIN ROAD TURNING RIGHT INTO THE TERMINAL POINT SITUATED IN FRONT OF ROBINSONS EATING HOUSE, IN RANDFONTEIN WHICH IS SITUATED IN THE MAGISTERIAL DISTRICT OF RANDFONTEIN .
ALTERNATIVELY ROUTES TO BE PRESCRIBED BY THE RELEVANT LOCAL AUTHORITY.
SUBJECT TO THE CONDITION THAT NO INTERMEDIATE PASSENGERS BE PICKED UP OR SET DOWN BETWEEN BARAGWANATH AND LERATONG HOSPITAL ON BOTH THE FORWARD AND RETURN JOURNEY. BOTH POINTS INCLUSIVE
RETURN JOURNEY

FROM THE TERMINAL POINT SITUATED IN FRONT OF ROBINSONS EATING HOUSE IN RANDFONTEIN WHICH IS SITUATED IN THE MAGISTERIAL DISTRICT OF RANDFONTEIN TURN LEFT INTO RANDFONTEIN ROAD AND CONTINUE ALONG RANDFONTEIN ROAD WHICH BECOMES MAIN REEF ROAD (R41) CONTINUE ALONG MAIN REEF ROAD TO ITS JUNCTION WITH DOBSONVILLE ROAD, AT THIS JUNCTION TURN RIGHT AND CONTINUE ALONG DOBSONVILLE ROAD, BEARING LEFT INTO IKWEZI DRIVE, CONTINUE ALONG IKWEZI DRIVE WHICH BECOMES ROODEPOORT ROAD, CONTINUE ALONG ROODEPOORT ROAD TO ITS JUNCTION WITH THE OLD POTCHEFSTROOM ROAD AT THIS JUNCTION TURN LEFT AND CONTINUE ALONG THE OLD POTCHEFSTROOM ROAD BEARING LEFT INTO THE BARAGWANATH HOSPITAL TERMINAL POINT, SITUATED IN SOWETO TOWNSHIP, JOHANNESBURG II THE MAGISTERIAL DISTRICT OF JOHANNESBURG, FROM THE BARAGWANATH HOSPITAL TERMINAL POINT WHICH IS SITUATED IN THE MAGISTERIAL DISTRICT OF JOHANNESBURG, TURN RIGHT AND CONTINUE ALONG THE OLD POTCHEFSTROOM ROAD TO ITS JUNCTION WITH THE M1, AT THIS JUNCTION TURN LEFT AND CONTINUE ALONG THE M1 TO ITS JUNCTION WITH THE BRAAMFONTEIN GLIDE OFF, AT THIS JUNCTION BEAR LEFT AND CONTINUE ALONG THE BRAAMFONTEIN GLIDE OFF TO ITS JUNCTION WITH SMIT STREET, AT THIS JUNCTION TURN LEFT AND CONTINUE ALONG SMIT STREET TO ITS JUNCTION WITH KLEIN STREET, AT THIS JUNCTION TURN RIGHT AND CONTINUE ALONG KLEIN STREET TERMINAL POINT CONTINUE THROUGH THE TERMINAL POINT TO ITS JUNCTION WITH THE TWIST STREET BUS LANE AT THIS JUNCTION TURN RIGHT AND CONTINUE ALONG TWIST STREET BUS LANE TO ITS JUNCTION WITH PLEIN STREET, TO ITS JUNCTION WITH EDITH CAVELL STREET, AT THIS JUNCTION TURN LEFT AND CONTINUE ALONG EDITH CAVELL STREET TO ITS JUNCTION WITH BREE STREET, AT THIS JUNCTION TURN LEFT AND CONTINUE ALONG BREE STREET TO ITS JUNCTION WITH END STREET, AT THIS JUNCTION TURN LEFT AND CONTINUE ALONG END STREET TO ITS JUNCTION WITH ROCKEY STREET, AT THIS JUNCTION TURN RIGHT AND CONTINUE ALONG ROCKEY STREET TO ITS JUNCTION WITH VAN BEEK STREET, AT THIS JUNCTION TURN RIGHT AND CONTINUE ALONG VAN BEEK STREET TO ITS JUNCTION WITH BEACON ROAD, AT THIS JUNCTION TURN LEFT AND CONTINUE ALONG BEACON ROAD TO ITS JUNCTION WITH PAGE AND SHORE STREET, AT THIS JUNCTION TURN RIGHT AND CONTINUE ALONG PAGE STREET TO ITS JUNCTION WITH MARKET STREET, AT THIS JUNCTION TURN LEFT AND CONTINUE ALONG MARKET STREET TO ITS JUNCTION WITH BETTY STREET, AT THIS JUNCTION TURN RIGHT AND CONTINUE ALONG BETTY STREET TO ITS JUNCTION WITH WOLHUTER STREET, AT THIS JUNCTION BEAR LEFT INTO MAIN REEF ROAD AND CONTINUE ALONG MAIN ROAD TO ITS JUNCTION WITH M2, AT THIS JUNCTION TURN RIGHT AND CONTINUE ALONG THE M2 TO ITS JUNCTION WITH THE N3 GLIDE OFF, AT THIS JUNCTION BEAR LEFT ONTO THE N8 AND CONTINUE ALONG THE N3 TO ITS JUNCTION WITH THE R103 AT THE OLD BARN INTERCHANGE, AT THIS JUNCTION TURN LEFT AND CONTINUE ALONG THE R103, TO ITS JUNCTION WITH ROAD 23, AT THIS JUNCTION WITH THE N3 AT THE BALFOUR INTERCHANGE, AT THIS JUNCTION BEAR RIGHT AND CONTINUE ALONG THE N3 TO ITS JUNCTION WITH MCKECHNIE STREET HARRISMITH (MAGISTERIAL DISTRICT OF HARRISMITH) AT THIS JUNCTION TURN RIGHT AND CONTINUE ALONG MCKECHNIE STREET BEARING LEFT INTO THE HARRISMITH TERMINAL POINT, FROM THE HARRISMITH TERMINAL POINT RETURN ALONG MCKECHNIE STREET AND BEAR LEFT ONTO THE N3 CONTINUE ALONG THE N3 TO ITS JUNCTION WITH R103 AT THIS JUNCTION BEAR LEFT AND CONTINUE ALONG THE R103 WHICH BECOMES POORT ROAD, CONTINUE ALONG POORT ROAD WHICH BECOMES KING STREET CONTINUE ALONG KING STREET TO ITS JUNCTION WITH LVELL STREET AT THIS JUNCTION TURN LEFT AND CONTINUE ALONG LVELL STREET TO ITS JUNCTION WITH ALEXANDRA STREET AT THIS JUNCTION TURN RIGHT AND CONTINUE ALONG ALEXANDRA STREET TO THE ALEXANDRA STREET TERMINAL POINT, FROM THE ALEXANDRA STREET TERMINAL POINT RETURN ALONG ALEXANDRA STREET TO ITS JUNCTION WITH LVELL STREET, AT THIS JUNCTION TURN RIGHT AND CONTINUE ALONG LVELL STREET WHICH BECOMES CROWSHAW STREET, CONTINUE ALONG CROWSHAW STREET TO ITS JUNCTION WITH ALFRED STREET AT THIS JUNCTION TURN RIGHT AND CONTINUE ALONG ALFRED STREET TO ITS JUNCTION WITH ILLING ROAD, AT THIS JUNCTION TURN LEFT AND CONTINUE ALONG ILLING ROAD TO ITS JUNCTION WITH NEWCASTLE ROAD, AT THIS JUNCTION TURN LEFT AND CONTINUE ALONG WILLIS ROAD TO ITS JUNCTION WITH NEWCASTLE ROAD, AT THIS JUNCTION TURN RIGHT AND CONTINUE ALONG NEWCASTLE ROAD WHICH BECOMES ROAD1 CONTINUE ALONG ROAD 1 TO ITS JUNCTION WITH ROAD 32 AT THIS JUNCTION TURN RIGHT AND CONTINUE ALONG ROAD32 TO ITS JUNCTION WITH ROAD 538, AT THIS JUNCTION TURN RIGHT AND CONTINUE ALONG ROAD538 WHICH ON ENTERING EZAKHENI BECOMES AN UNNAMED ROAD CONTINUE ALONG THIS UNNAMED ROAD TO ITS JUNCTION WITH AN UNNAMED ROAD AT THIS JUNCTION TURN LEFT AND CONTINUE ALONG THIS UNNAMED ROAD TO ITS JUNCTION WITH AN UNNAMED ROAD TO THE TERMINAL POINT SITUATED ON AN UNNAMED ROAD IN SECTION D.

EZAKHENI TOWNSHIP (MAGISTERIAL DISTRICT OF KLIPPRIVER)

ALTERNATIVELY ROUTES TO BE PRESCRIBED BY THE RELEVANT LOCAL AUTHORITY.

SUBJECT TO THE CONDITION THAT NO INTERMEDIATE PASSENGERS BE PICKED UP OR SET DOWN BETWEEN BARAGWANATH AND LERATONG HOSPITAL ON BOTH THE FORWARD AND RETURN JOURNEY. BOTH POINTS INCLUSIVE
ROUTE 6(B)

PASSENGERS AND PERSONAL EFFECTS:

FROM: EZAKHENI TO BARAGWANATH HOSPITAL / RANDFONTEIN AND RETURN
ROUTE DESCRIPTION

FROM THE EZAKHENI SECTION D TERMINAL POINT SITUATED ON UNNAMED ROAD IN EZAKHENI TOWNSHIP CONTINUE ALONG THIS UNNAMED ROAD TO ITS JUNCTION WITH AN UNNAMED ROAD, AT THIS JUNCTION TURN LEFT AND CONTINUE ALONG THIS UNNAMED ROAD TO ITS JUNCTION WITH AN UNNAMED ROAD, AT THIS JUNCTION TURN RIGHT AND CONTINUE ALONG THIS UNNAMED ROAD WHICH ON LEAVING EZAKHENI TOWNSHIP BECOMES ROAD 538, CONTINUE ALONG ROAD 538 TO ITS JUNCTION WITH ROAD 32, AT THIS JUNCTION TURN LEFT AND CONTINUE ALONG ROAD32 TO ITS JUNCTION WITH ROAD 1 AT THIS JUNCTION TURN LEFT AND CONTINUE ALONG ROAD1 WHICH BECOMES NEWCASTLE ROAD, CONTINUE ALONG NEWCASTLE ROAD TO ITS JUNCTION WITH WILLIS ROAD, AT THIS JUNCTION TURN LEFT AND CONTINUE ALONG WILLIS ROAD TO ITS JUNCTION WITH ILLING ROAD, AT THIS JUNCTION TURN RIGHT AND CONTINUE ALONG ILLING ROAD TO ITS JUNCTION WITH ALFRED STREET AT THIS JUNCTION TURN RIGHT AND CONTINUE ALONG ALFRED STREET TO ITS JUNCTION WITH CROWSHAW STREET, AT THIS JUNCTION TURN LEFT AND CONTINUE ALONG CROWSHAW STREET WHICH BECOMES LVELL STREET, CONTINUE ALONG LVELL STREET TO ITS JUNCTION WITH ALEXANDRA STREET, AT THIS JUNCTION TURN LEFT AND CONTINUE ALONG ALEXANDRA STREET TO THE ALEXANDRA STREET TERMINAL POINT, FROM THE TERMINAL POINT RETURN ALONG ALEXANDRA STREET TO ITS JUNCTION WITH LVELL STREET, AT THIS JUNCTION TURN LEFT AND CONTINUE ALONG LVELL STREET TO ITS JUNCTION WITH KING STREET AT THIS JUNCTION TURN RIGHT AND CONTINUE ALONG KING STREET WHICH BECOMES POORT ROAD CONTINUE ALONG POORT ROAD, WHICH BECOMES HARRISMITH ROAD (R103), CONTINUE ALONG HARRISMITH ROAD (R103) TO ITS JUNCTION WITH THE N3, AT THIS JUNCTION BEAR LEFT AND CONTINUE ALONG THE N3 BEARING LEFT INTO MCKECHNIE STREET HARRISMITH (MAGISTERIAL DISTRICT OF HARRISMITH) CONTINUE ALONG L MCKECHNIE STREET BEARING LEFT INTO THE HARRISMITH TERMINAL POINT, FROM THE HARRISMITH TERMINAL POINT RETURN ALONG MCKECHNIE STREET BEARING LEFT INTO THE N3, CONTINUE ALONG THE N3 TO ITS JUNCTION WITH THE R103 AT THE BALFOUR INTERCHANGE.

AT THIS JUNCTION BEAR LEFT AND CONTINUE ALONG THE R103 TO ITS JUNCTION WITH THE R23, AT THIS JUNCTION TURN LEFT AND CONTINUE ALONG THE R103 TO ITS JUNCTION WITH THE N3 AT THE OLD BARN INTERCHANGE, AT THIS JUNCTION BEAR RIGHT ONTO THE N8 AND CONTINUE ALONG THE N3 TO ITS JUNCTION WITH THE M2, AT THIS JUNCTION BEAR LEFT AND CONTINUE ALONG THE M2 TO ITS JUNCTION WITH THE BENROSE GLIDE OFF, AT THIS JUNCTION BEAR LEFT AND CONTINUE ALONG THE BENROSE GLIDE OFF TO ITS JUNCTION WITH RUVEN ROAD, AT THIS JUNCTION TURN RIGHT AND CONTINUE ALONG RUVEN ROAD TO ITS JUNCTION WITH THE MAIN REEF ROAD, AT THIS JUNCTION TURN LEFT AND CONTINUE ALONG MAIN REEF ROAD TO ITS JUNCTION WITH WOLHUTER STREET, AT THIS JUNCTION BEAR LEFT AND CONTINUE ALONG WOLHUTER STREET TO ITS JUNCTION WITH END STREET, AT THIS JUNCTION TURN RIGHT AND CONTINUE ALONG END STREET TO ITS JUNCTION WITH SIEMERT ROAD, AT THIS JUNCTION BEAR RIGHT AND CONTINUE ALONG SIEMERT ROAD TO ITS JUNCTION WITH MOSELEY STREET, AT THIS JUNCTION TURN LEFT AND CONTINUE ALONG MOSELEY STREET TO ITS JUNCTION WITH END STREET, AT THIS JUNCTION TURN RIGHT AND CONTINUE ALONG END STREET TO ITS JUNCTION WITH JEPPE STREET, AT THIS JUNCTION TURN LEFT AND CONTINUE ALONG JEPPE STREET TO ITS JUNCTION WITH WANDERERS STREET, AT THIS JUNCTION TURN RIGHT AND CONTINUE ALONG WANDERERS STREET, TO ITS JUNCTION WITH SMIT STREET, AT THIS JUNCTION TURN RIGHT AND CONTINUE ALONG SMIT STREET TO ITS JUNCTION WITH KLEIN STREET, AT THIS JUNCTION TURN RIGHT AND CONTINUE ALONG KLEIN STREET TURNING LEFT INTO THE NOORD STREET TERMINAL POINT, FROM THE NOORD STREET TERMINAL POINT CONTINUE THROUGH THE TERMINAL TO ITS JUNCTION WITH THE TWIST STREET BUS LANE, AT THIS JUNCTION TURN LEFT AND CONTINUE ALONG THE TWIST STREET BUS LANE TO ITS JUNCTION WITH WOLMARANS STREET, AT THIS JUNCTION TURN LEFT CONTINUE ALONG WOLMARANS STREET (WHICH BECOMES VILJOEN STREET) CONTINUE ALONG VILJOEN STREET (WHICH BECOMES SMIT STREET) CONTINUE ALONG SMIT STREET TO ITS JUNCTION WITH THE M1 AT THIS JUNCTION TURN RIGHT AND BEAR LEFT ONTO THE M AND CONTINUE ALONG THE M1 TO ITS JUNCTION WITH THE SOWETO GLIDE OFF, AT THIS JUNCTION BEAR LEFT AND CONTINUE ALONG THE SOWETO GLIDE OFF, TO ITS JUNCTION WITH THE OLD POTCHEFSTROOM ROAD, AT THIS JUNCTION TURN RIGHT AND CONTINUE ALONG THE OLD POTCHEFSTROOM ROAD TO THE BARAGWANATH HOSPITAL TERMINAL POINT SITUATED IN SOWETO TOWNSHIP, JOHANNESBURG IN THE MAGISTERIAL DISTRICT OF JOHANNESBURG, FROM THE BARAGWANATH HOSPITAL TERMINAL POINT WHICH IS SITUATED IN THE MAGISTERIAL DISTRICT OF JOHANNESBURG TURN RIGHT AND CONTINUE ALONG THE OLD POTCHEFSTROOM ROAD TO ITS JUNCTION WITH RIFLE RAND ROAD, AT THIS JUNCTION TURN LEFT AND CONTINUE ALONG RIFLE RANGE ROAD AND CONTINUE ALONG



transport

Department:
Transport
Province of KwaZulu-Natal

GAZETTE

LGKZNG43-2020-FEB

REGION: ALL

BARAGWANATH ROAD TO ITS JUNCTION WITH MAIN REEF ROAD (R41) AT THIS JUNCTION TURN LEFT AND CONTINUE ALONG MAIN REEF ROAD (R41) WHICH BECOMES RANDFONTEIN ROAD, CONTINUE ALONG RANDFONTEIN ROAD TURNING RIGHT INTO THE TERMINAL POINT SITUATED IN FRONT OF ROBINSONS EATING HOUSE IN RANDFONTEIN WHICH IS SITUATED IN THE MAGISTERIAL DISTRICT OF RANDFONTEIN.

ALTERNATIVELY ROUTE TO BE PRESCRIBED BY THE RELEVANT AUTHORITY

SUBJECT TO THE CONDITION THAT NO INTERMEDIATE PASSENGERS BE PICKED UP OR SET DOWN BETWEEN BARAGWANATH AND LERATONG HOSPITAL ON BOTH FORWARD AND RETURN JOURNEY, BOTH POINTS INCLUSIVE.

RETURN JOURNEY

FROM THE TERMINAL POINT SITUATED IN FRONT OF ROBINSONS EATING HOUSE IN RANDFONTEIN WHICH IS SITUATED IN THE MAGISTERIAL DISTRICT OF RANDFONTEIN TURN LEFT INTO RANDFONTEIN ROAD AND CONTINUE ALONG RANDFONTEIN ROAD WHICH BECOMES MAIN REEF ROAD (R41) CONTINUE ALONG MAIN REEF ROAD TO ITS JUNCTION WITH BARAGWANATH ROAD AT THIS JUNCTION TURN RIGHT AND CONTINUE ALONG BARAGWANATH ROAD TO THE JUNCTION WITH RIFLE RANGE ROAD, AT THIS JUNCTION TURN RIGHT AND CONTINUE ALONG RIFLE RANGE ROAD TO ITS JUNCTION WITH THE OLD POTCHEFSTROOM ROAD AT THIS JUNCTION TURN RIGHT AND CONTINUE ALONG THE OLD POTCHEFSTROOM ROAD BEARING RIGHT INTO THE BARAGWANATH HOSPITAL TERMINAL POINT, SITUATED IN SOWETO TOWNSHIP, JOHANNESBURG IN THE MAGISTERIAL DISTRICT OF JOHANNESBURG, FROM THE BARAGWANATH HOSPITAL TERMINAL POINT WHICH IS SITUATED IN THE MAGISTERIAL DISTRICT OF JOHANNESBURG, TURN RIGHT AND CONTINUE ALONG THE OLD POTCHEFSTROOM ROAD TO ITS JUNCTION WITH THE M1, AT THIS JUNCTION TURN LEFT AND CONTINUE ALONG THE M1 TO ITS JUNCTION WITH THE BRAAMFONTEIN GLIDE OFF, AT THIS JUNCTION BEAR LEFT AND CONTINUE ALONG THE BRAAMFONTEIN GLIDE OFF TO ITS JUNCTION WITH SMIT STREET TO ITS JUNCTION WITH KLEIN STREET AT THIS JUNCTION TURN RIGHT AND CONTINUE ALONG KLEIN STREET BEARING LEFT INTO THE NOORD STREET TERMINAL POINT CONTINUE THROUGH THE TERMINAL POINT TO ITS JUNCTION WITH TWIST STREET BUS LANE, AT THIS JUNCTION TURN RIGHT AND CONTINUE ALONG TWIST STREET BUS LANE, TO ITS JUNCTION WITH PLEIN STREET, AT THIS JUNCTION TURN RIGHT AND CONTINUE ALONG PLEIN TO ITS JUNCTION WITH EDITH CAVELL STREET, AT THIS JUNCTION TURN LEFT AND CONTINUE ALONG EDITH CAVELL STREET TO ITS JUNCTION WITH BREE STREET, AT THIS JUNCTION TURN LEFT AND CONTINUE ALONG BREE STREET TO ITS JUNCTION WITH END STREET, AT THIS JUNCTION TURN LEFT AND CONTINUE ALONG END STREET TO ITS JUNCTION WITH ROCKEY STREET, AT THIS JUNCTION TURN RIGHT AND CONTINUE ALONG ROCKEY STREET TO ITS JUNCTION WITH VAN BEEK STREET, AT THIS JUNCTION TURN RIGHT AND CONTINUE ALONG VAN BEEK STREET TO ITS JUNCTION WITH BEACON ROAD, AT THIS JUNCTION TURN LEFT AND CONTINUE ALONG BEACON ROAD TO ITS JUNCTION WITH PAGE AND SHORE STREET, AT THIS JUNCTION TURN RIGHT AND CONTINUE ALONG PAGE STREET TO ITS JUNCTION WITH MARKET STREET, AT THIS JUNCTION TURN LEFT AND CONTINUE ALONG MARKET STREET TO ITS JUNCTION WITH BETTY STREET, AT THIS JUNCTION TURN RIGHT AND CONTINUE ALONG BETTY STREET TO ITS JUNCTION WITH WOLHUTER STREET, AT THIS JUNCTION BEAR LEFT INTO MAIN REEF ROAD AND CONTINUE ALONG MAIN REEF ROAD TO ITS JUNCTION WITH M2, AT THIS JUNCTION TURN RIGHT AND CONTINUE ALONG THE M2 TO ITS JUNCTION WITH THE N3 GLIDE OFF, AT THIS JUNCTION BEAR LEFT ONTO THE N3 AND CONTINUE ALONG THE N3 TO ITS JUNCTION WITH THE R103 AT THE OLD BARAGWANATH INTERCHANGE, AT THIS JUNCTION TURN LEFT AND CONTINUE ALONG THE R103 TO ITS JUNCTION WITH ROAD 23, AT THIS JUNCTION TURN RIGHT AND CONTINUE ALONG THE R103, TO ITS JUNCTION WITH THE N3 AT THE BALFOUR INTERCHANGE, AT THIS JUNCTION BEAR RIGHT AND CONTINUE ALONG THE N3 TO ITS JUNCTION WITH MCKECHNIE STREET HARRISMITH (MAGISTERIAL DISTRICT OF HARRISMITH), AT THIS JUNCTION TURN RIGHT AND CONTINUE ALONG MCKECHNIE STREET BEARING LEFT INTO THE HARRISMITH TERMINAL POINT, FROM THE HARRISMITH TERMINAL POINT RETURN ALONG MCKECHNIE STREET AND BEAR LEFT ONTO THE N3 CONTINUE ALONG THE N3 TO ITS JUNCTION WITH R103, AT THIS JUNCTION BEAR LEFT AND CONTINUE ALONG THE R103 WHICH BECOMES POORT ROAD CONTINUE ALONG POORT ROAD WHICH BECOMES KING STREET, CONTINUE ALONG KING STREET TO ITS JUNCTION WITH LYEEL STREET AT THIS JUNCTION TURN LEFT AND CONTINUE ALONG LYEEL STREET TO ITS JUNCTION WITH ALEXANDRA STREET, AT THIS JUNCTION TURN RIGHT AND CONTINUE ALONG ALEXANDRA STREET TO BALFOUR INTERCHANGE, AT THIS JUNCTION BEAR RIGHT AND CONTINUE ALONG THE N3 TO ITS JUNCTION WITH MCKECHNIE STREET HARRISMITH (MAGISTERIAL DISTRICT OF HARRISMITH) AT THIS JUNCTION TURN RIGHT AND CONTINUE ALONG MCKECHNIE STREET BEARING LEFT INTO THE HARRISMITH TERMINAL POINT, FROM THE HARRISMITH TERMINAL POINT RETURN ALONG MCKECHNIE STREET AND BEAR LEFT ONTO THE N3 CONTINUE ALONG THE N3 TO ITS JUNCTION WITH R103 AT THIS JUNCTION BEAR LEFT AND CONTINUE ALONG THE R103 WHICH BECOMES POORT ROAD CONTINUE ALONG POORT ROAD WHICH BECOMES KING STREET, CONTINUE ALONG KING STREET TO ITS JUNCTION WITH LYEEL STREET, AT THIS JUNCTION TURN LEFT AND CONTINUE ALONG LYEEL STREET TO ITS JUNCTION WITH ALEXANDRA STREET, AT THIS JUNCTION TURN RIGHT AND CONTINUE ALONG ALEXANDRA STREET TO THE ALEXANDRA STREET TERMINAL POINT FROM THE ALEXANDRA STREET TERMINAL POINT RETURN ALONG ALEXANDRA STREET TO ITS JUNCTION WITH LYEEL STREET, AT THIS JUNCTION TURN RIGHT AND CONTINUE ALONG LYEEL STREET WHICH BECOMES CROWSHAW STREET CONTINUE ALONG CROWSHAW STREET TO ITS JUNCTION WITH ALFRED STREET, AT THIS JUNCTION TURN RIGHT AND CONTINUE ALONG ALFRED STREET TO ITS JUNCTION WITH ILLING ROAD, AT THIS JUNCTION TURN LEFT AND CONTINUE ALONG ILLING ROAD TO ITS JUNCTION WITH WILLIS ROAD AT THIS JUNCTION TURN LEFT AND CONTINUE ALONG WILLIS ROAD TO ITS JUNCTION WITH NEWCASTLE ROAD, AT THIS JUNCTION TURN RIGHT AND CONTINUE ALONG NEWCASTLE ROAD WHICH BECOMES ROAD1 AND CONTINUE ALONG ROAD 1 TO ITS JUNCTION WITH ROAD 32, AT THIS JUNCTION TURN RIGHT AND CONTINUE ALONG ROAD32 TO ITS JUNCTION WITH ROAD 538, AT THIS JUNCTION TURN RIGHT AND CONTINUE ALONG ROAD538 WHICH ON ENTERING EZAKHENI BECOMES AN UNNAMED ROAD CONTINUE ALONG THIS UNNAMED ROAD TO ITS JUNCTION WITH AN UNNAMED ROAD, AT THIS JUNCTION TURN LEFT AND CONTINUE ALONG THIS UNNAMED ROAD TO ITS JUNCTION WITH AN UNNAMED ROAD, AT THIS JUNCTION TURN RIGHT AND CONTINUE ALONG THIS UNNAMED ROAD TO THE TERMINAL POINT SITUATED ON AN UNNAMED ROAD IN SECTION D EZAKHENI TOWNSHIP (MAGISTERIAL DISTRICT OF KLIPPRIVER).

ALTERNATIVELY ROUTES TO BE PRESCRIBED BY THE RELEVANT LOCAL AUTHORITY.
SUBJECT TO THE CONDITION THAT NO INTERMEDIATE PASSENGERS BE PICKED UP OR SET DOWN BETWEEN BARAGWANATH AND LERATONG HOSPITAL ON BOTH THE FORWARD AND RETURN JOURNEY. BOTH POINTS INCLUSIVE.



transport

Department:
Transport
Province of KwaZulu-Natal

GAZETTE

LGKZNG43-2020-FEB

REGION: ALL

1) Application Number: APP0104049	2) Gazette Number: LGKZNG43-2020-FEB
3) Applicant: EAGLE LINER TRANSPORT (PTY) LTD ID NO. 2016/417570/07 Association: NOT AVAILABLE	4) Applicant Address: PO BOX 4183 WILLOWTON PIETERMARITZBURG 3200
5) Existing Licence Holder: LINEREAGLE CC LINEREAGLE CC ID NO. 1996/000307/23	6) Existing Licence Holder Address: 231 ROYSTON ROAD PIETERMARITZBURG 3201
7) Type of application: NORMAL TRANSFER AND CONVERSION	8) Operating Licence Number: 254661
9) Vehicle Type: BUS	10) 1 X 62 (SEATED) + 0 (STANDING)
11) Region: UMGUNGUNDLOVU	
12.1	<p>KZPRERC2774588 - ANNEXURE A1 ROUTE THE CONVEYANCE OF PASSENGERS AND THEIR PERSONAL EFFECTS: FORWARD JOURNEY FROM THE CENTENARY ROAD TERMINAL POINT SITUATED IN CENTENARY ROAD DURBAN IN THE MAGISTERIAL DISTRICT OF DURBAN VIA PIETERMARITZBURG (MAGISTERIAL DISTRICT OF PIETERMARITZBURG) VIA HARRISMITH (MAGISTERIAL DISTRICT OF HARRISMITH), VIA BARAGWANATH HOSPITAL TERMINAL POINT SITUATED IN SOWETO TOWNSHIP JOHANNESBURG IN THE MAGISTERIAL DISTRICT OF JOHANNESBURG TO THE TERMINAL POINT SITUATED IN FRONT OF ROBINSONS EATING HOUSE IN RANDFONTEIN WHICH IS SITUATED IN THE MAGISTERIAL DISTRICT OF RANDFONTEIN.</p> <p>FROM THE CENTENARY ROAD TERMINAL POINT CONTINUE ALONG CENTENARY ROAD BEARING LEFT INTO MARKET ROAD CONTINUE ALONG MARKET ROAD TO ITS JUNCTION WITH LEOPOLD STREET AND CANNONGATE ROAD, AT THIS JUNCTION TURN RIGHT AND CONTINUE ALONG CANNONGATE ROAD BEARING RIGHT INTO THE WESTERN FREEWAY, AND CONTINUE ALONG THE WESTERN FREEWAY WHICH BECOMES THE N3 CONTINUE ALONG THE N3 TO ITS JUNCTION TO THE NEW GERMANY \ SARNIA OFF RAMP, AT THIS JUNCTION BEAR LEFT AND CONTINUE ALONG THE OFF RAMP TO ITS JUNCTION WITH STAPLETON ROAD AT THIS JUNCTION TURN RIGHT AND CONTINUE ALONG STAPLETON ROAD MAGISTERIAL DISTRICT OF PINETOWN) TO ITS JUNCTION WITH OLD MAIN ROAD, AT THIS JUNCTION TURN LEFT AND CONTINUE ALONG OLD MAIN ROAD TO ITS JUNCTION WITH RICHMOND ROAD, AT THIS JUNCTION BEAR LEFT AND CONTINUE ALONG RICHMOND ROAD TO ITS JUNCTION WITH R613 ON-RAMP AT THIS JUNCTION TURN RIGHT ONTO THE R613 ON-RAMP AND CONTINUE ONTO THE R613 TO ITS JUNCTION WITH N3 CONTINUE ALONG N3 TO ITS JUNCTION WITH THE ORTHMANN ROAD OFF RAMP (MAGISTERIAL DISTRICT OF PIETERMARITZBURG) AT THIS JUNCTION TURN LEFT AND CONTINUE ALONG THE ORTHMANN ROAD OFF RAMP TO ITS JUNCTION WITH ORTHMANN ROAD AT THIS JUNCTION TURN LEFT AND CONTINUE ALONG ORTHMANN ROAD TO ITS JUNCTION WITH ECHO ROAD AT THIS JUNCTION TURN RIGHT AND CONTINUE ALONG ECHO ROAD WHICH BECOMES EAST STREET CONTINUE ALONG EAST STREET TO ITS JUNCTION WITH PIETERMARITZ STREET AT THIS JUNCTION TURN LEFT AND CONTINUE ALONG PIETERMARITZBURG STREET TO ITS JUNCTION WITH COMMERCIAL ROAD AT THIS JUNCTION TURN LEFT AND CONTINUE ALONG COMMERCIAL ROAD TO ITS JUNCTION WITH LONGMARKET STREET AT THIS JUNCTION TURN LEFT AND CONTINUE ALONG LONGMARKET STREET TO ITS JUNCTION WITH BOSHOFF STREET AT THIS JUNCTION TURN LEFT AND CONTINUE ALONG BOSHOFF STREET WHICH BECOMES CHATTERTON ROAD CONTINUE ALONG CHATTERTON ROAD BEARING RIGHT AROUND THE TRAFFIC CIRCLE INTO TOWN BUSH ROAD, CONTINUE ALONG TOWN BUSH ROAD TO ITS JUNCTION WITH THE N3 ON RAMP AT THIS JUNCTION BEAR RIGHT AND CONTINUE ALONG THE N3 ON RAMP BEARING LEFT ONTO THE N3, CONTINUE ALONG THE N3 TO ITS JUNCTION WITH THE MOOI RIVER OFF RAMP (MAGISTERIAL DISTRICT OF LIONS RIVER) AT THIS JUNCTION TURN LEFT AND CONTINUE ALONG THE MOOI RIVER OFF RAMP TO ITS JUNCTION WITH THE MAIN MOOI RIVER \ GREYTOWN ROAD (R622), AT THIS JUNCTION TURN LEFT AND CONTINUE ALONG THE MAIN MOOI RIVER \ GREYTOWN ROAD (R622) TO ITS JUNCTION WITH THE MOOI RIVER \ HOWICK ROAD (R103) AT THIS JUNCTION TURN RIGHT AND CONTINUE ALONG THE MOOI RIVER \ HOWICK ROAD (R103) TURNING LEFT INTO THE MOOI RIVER HIGHWAY GARAGE, FROM THE MOOI RIVER HIGHWAY GARAGE TURN RIGHT INTO THE MOOI RIVER \ HOWICK ROAD (R103), AND CONTINUE ALONG THE MOOI RIVER \ HOWICK ROAD (R103) TO ITS JUNCTION WITH THE MAIN MOOI RIVER \ GREYTOWN ROAD (R622) AT THIS JUNCTION TURN LEFT AND CONTINUE ALONG THE MAIN MOOI RIVER \ GREYTOWN ROAD (R622) TO ITS JUNCTION WITH THE N3 ON RAMP AT THIS JUNCTION TURN LEFT AND CONTINUE ALONG THE N3 ON RAMP BEARING LEFT ONTO THE N3, CONTINUE ALONG THE N3 BEARING LEFT INTO MCKECHNIE STREET HARRISMITH (MAGISTERIAL DISTRICT OF HARRISMITH) CONTINUE ALONG MCKECHNIE STREET BEARING LEFT INTO THE HARRISMITH TERMINAL POINT. FROM THE HARRISMITH TERMINAL POINT RETURN ALONG MCKECHNIE STREET BEARING LEFT INTO THE N3, CONTINUE ALONG THE N3 TO ITS JUNCTION WITH THE R103 AT THE BALFOUR INTERCHANGE. AT THIS JUNCTION BEAR LEFT AND CONTINUE ALONG THE R103 TO ITS JUNCTION WITH THE R23, AT THIS JUNCTION TURN LEFT AND CONTINUE ALONG THE R103 TO ITS JUNCTION WITH THE N3 AT THE OLD BARN INTERCHANGE, AT THIS JUNCTION BEAR RIGHT ONTO THE N3 AND CONTINUE ALONG THE N3 TO ITS JUNCTION WITH THE M2 AT THIS JUNCTION BEAR LEFT AND CONTINUE ALONG THE M2 TO ITS JUNCTION WITH THE BENROSE GLIDE OFF, AT THIS JUNCTION BEAR LEFT AND CONTINUE ALONG THE BENROSE GLIDE OFF TO ITS JUNCTION WITH RUVEN ROAD, AT THIS JUNCTION TURN RIGHT AND CONTINUE ALONG RUVEN ROAD TO ITS JUNCTION WITH MAIN REEF ROAD AT THIS JUNCTION TURN LEFT AND CONTINUE ALONG MAIN REEF ROAD TO ITS JUNCTION WITH WOLHUTER STREET, AT THIS JUNCTION BEAR LEFT AND CONTINUE ALONG WOLHUTER STREET TO ITS JUNCTION WITH END STREET, AT THIS JUNCTION TURN RIGHT AND CONTINUE ALONG END STREET TO ITS JUNCTION WITH SIEMERT ROAD, AT THIS JUNCTION BEAR RIGHT AND CONTINUE ALONG SIEMERT ROAD TO ITS JUNCTION WITH MOSELEY STREET, AT THIS JUNCTION TURN LEFT INTO MOSELEY STREET AND CONTINUE ALONG MOSELEY STREET TO ITS JUNCTION WITH END STREET, AT THIS JUNCTION TURN RIGHT AND CONTINUE ALONG END STREET TO ITS JUNCTION WITH JEPPE STREET, AT THIS JUNCTION TURN LEFT INTO JEPPE STREET AND CONTINUE ALONG JEPPE STREET TO ITS JUNCTION WITH WANDERERS STREET, AT THIS JUNCTION TURN RIGHT AND CONTINUE ALONG WANDERERS STREET, TO ITS JUNCTION WITH SMIT STREET, AT THIS JUNCTION TURN RIGHT AND CONTINUE ALONG SMIT STREET TO ITS JUNCTION WITH KLEIN STREET, AT THIS JUNCTION TURN RIGHT AND CONTINUE ALONG KLEIN STREET TURNING LEFT INTO THE NOORD STREET TERMINAL POINT. FROM THEN NOORD STREET TERMINAL POINT CONTINUE THROUGH THE TERMINAL TO ITS JUNCTION WITH THE TWIST STREET BUS LANE AT THIS JUNCTION TURN LEFT AND CONTINUE ALONG THE TWIST STREET BUS LANE TO ITS JUNCTION WITH WOLMARANS STREET AT THIS JUNCTION TURN LEFT AND CONTINUE ALONG WOLMARANS STREET (WHICH BECOMES VILJOEN STREET), CONTINUE ALONG VILJOEN STREET (WHICH BECOMES SMIT STREET) CONTINUE ALONG SMIT STREET TO ITS JUNCTION WITH THE M1, AT THIS JUNCTION TURN RIGHT AND BEAR LEFT ONTO THE M1 AND CONTINUE ALONG THE M1 TO ITS JUNCTION WITH THE SOWETO GLIDE OFF AT THIS JUNCTION TURN RIGHT AND CONTINUE ALONG THE OLD POTCHEFSTROOM ROAD TO THE BARAGWANATH HOSPITAL TERMINAL POINT SITUATED IN SOWETO TOWNSHIP, JOHANNESBURG IN THE MAGISTERIAL DISTRICT OF JOHANNESBURG TURN LEFT AND CONTINUE ALONG THE OLD POTCHEFSTROOM ROAD TO ITS JUNCTION WITH ROODEPOORT ROAD, AT THIS JUNCTION TURN RIGHT AND CONTINUE ALONG ROODEPOORT ROAD BEARING LEFT INTO IKWEZI DRIVE CONTINUE ALONG IKWEZI DRIVE WHICH BECOMES DOBSONVILLE ROAD, CONTINUE ALONG DOBSONVILLE ROAD TO ITS JUNCTION WITH MAIN REEF ROAD (R41) AT THIS JUNCTION TURN LEFT AND CONTINUE ALONG MAIN REEF ROAD (R41) WHICH BECOMES RANDFONTEIN ROAD, CONTINUE ALONG RANDFONTEIN ROAD TURNING RIGHT INTO THE TERMINAL POINT SITUATED IN FRONT OF ROBINSONS EATING HOUSE, IN RANDFONTEIN WHICH IS SITUATED IN THE MAGISTERIAL DISTRICT OF RANDFONTEIN.</p> <p>ALTERNATIVELY ROUTES TO BE PRESCRIBED BY THE RELEVANT LOCAL AUTHORITY.</p> <p>ROUTE THE CONVEYANCE OF PASSENGERS AND THEIR PERSONAL EFFECTS: RETURN JOURNEY FROM THE TERMINAL POINT SITUATED IN FRONT OF ROBINSONS EATING HOUSE IN RANDFONTEIN WHICH IS SITUATED IN THE MAGISTERIAL DISTRICT OF RANDFONTEIN TURN LEFT INTO RANDFONTEIN ROAD AND CONTINUE ALONG RANDFONTEIN ROAD WHICH BECOMES MAIN REEF ROAD (R41) CONTINUE ALONG MAIN REEF ROAD TO ITS JUNCTION WITH DOBSONVILLE ROAD, AT THIS JUNCTION TURN RIGHT AND CONTINUE ALONG</p>



transport

Department:
Transport
Province of KwaZulu-Natal

GAZETTE

LGKZNG43-2020-FEB

REGION: ALL

DOBSONVILLE ROAD, BEARING LEFT INTO IKWEZI DRIVE, CONTINUE ALONG IKWEZI DRIVE WHICH BECOMES ROODEPOORT ROAD, CONTINUE ALONG ROODEPOORT ROAD TO ITS JUNCTION WITH THE OLD POTCHEFSTROOM ROAD AT THIS JUNCTION TURN LEFT AND CONTINUE ALONG THE OLD POTCHEFSTROOM ROAD BEARING LEFT INTO THE BARAGWANATH HOSPITAL TERMINAL POINT, SITUATED IN SOWETO TOWNSHIP, JOHANNESBURG IN THE MAGISTERIAL DISTRICT OF JOHANNESBURG.

FROM THE BARAGWANATH HOSPITAL TERMINAL POINT SITUATED IN SOWETO TOWNSHIP JOHANNESBURG, CONTINUE ALONG THE OLD POTCHEFSTROOM ROAD TO ITS JUNCTION WITH THE M1, AT THIS JUNCTION TURN LEFT AND CONTINUE ALONG M1 TO ITS JUNCTION WITH THE BRAAMFONTEIN GLIDE OFF, AT THIS JUNCTION BEAR LEFT AND CONTINUE ALONG THE BRAAMFONTEIN GLIDE OFF TO ITS JUNCTION WITH SMIT STREET AT THIS JUNCTION TURN LEFT AND CONTINUE ALONG SMIT STREET TO ITS JUNCTION WITH KLEIN STREET, AT THIS JUNCTION TURN RIGHT AND CONTINUE ALONG KLEIN STREET BEARING LEFT INTO THE NOORD STREET TERMINAL POINT. FROM THE NOORD STREET TERMINAL POINT CONTINUE THROUGH THE TERMINAL TO ITS JUNCTION WITH THE TWIST STREET BUS LANE AT THIS JUNCTION TURN RIGHT AND CONTINUE ALONG TWIST STREET BUS LANE, TO ITS JUNCTION WITH PLEIN STREET, AT THIS JUNCTION TURN RIGHT AND CONTINUE ALONG PLEIN STREET TO ITS JUNCTION WITH EDITH CAVELL STREET, AT THIS JUNCTION TURN LEFT AND CONTINUE ALONG EDITH CAVELL STREET TO ITS JUNCTION WITH BREE STREET, AT THIS JUNCTION TURN LEFT AND CONTINUE ALONG BREE STREET TO ITS JUNCTION WITH END STREET, AT THIS JUNCTION TURN LEFT AND CONTINUE ALONG END STREET TO ITS JUNCTION WITH ROCKEY STREET AT THIS JUNCTION TURN RIGHT AND CONTINUE ALONG ROCKEY STREET TO ITS JUNCTION WITH VAN BEEK STREET, AT THIS JUNCTION TURN RIGHT AND CONTINUE ALONG VAN BEEK STREET TO ITS JUNCTION WITH BEACON ROAD, AT THIS JUNCTION TURN LEFT AND CONTINUE ALONG BEACON ROAD TO ITS JUNCTION WITH PAGE AND SHORE STREETS, AT THIS JUNCTION TURN RIGHT AND CONTINUE ALONG PAGE STREET TO ITS JUNCTION WITH MARKET STREET, AT THIS JUNCTION TURN LEFT AND CONTINUE ALONG MARKET STREET TO ITS JUNCTION WITH BETTY STREET, AT THIS JUNCTION TURN RIGHT AND CONTINUE ALONG BETTY STREET TO ITS JUNCTION WITH WOLHUTER STREET, AT THIS JUNCTION BEAR LEFT INTO MAIN REEF ROAD, AND CONTINUE ALONG MAIN REEF ROAD TO ITS JUNCTION WITH M2, AT THIS JUNCTION TURN RIGHT AND CONTINUE ALONG THE M2 TO ITS JUNCTION WITH THE N3 GLIDE OFF, AT THIS JUNCTION BEAR LEFT ONTO THE N3 AND CONTINUE ALONG THE N3 TO ITS JUNCTION WITH THE R554, AT THIS JUNCTION TURN LEFT AND CONTINUE ALONG THE R554 TO ITS JUNCTION WITH R103, AT THIS JUNCTION TURN RIGHT AND CONTINUE TO ITS JUNCTION WITH THE N8 AT THE BALFOUR INTERCHANGE, AT THIS JUNCTION BEAR RIGHT AND CONTINUE ALONG THE N8 TO ITS JUNCTION WITH MC KECHNIE STREET, HARRISMITH (MAGISTERIAL DISTRICT OF HARRISMITH) AT THIS JUNCTION TURN RIGHT AND CONTINUE ALONG MC KECHNIE STREET BEARING LEFT INTO THE HARRISMITH TERMINAL POINT. FROM THE HARRISMITH TERMINAL POINT RETURN ALONG TO MC KECHNIE STREET AND BEARING LEFT ONTO THE N3, CONTINUE ALONG THE N3 TO ITS JUNCTION WITH THE MOOIRIVER OFF RAMP (MAGISTERIAL DISTRICT OF LIONS RIVER) AT THIS JUNCTION BEAR LEFT AND CONTINUE ALONG MOOIRIVER OFF RAMP TO ITS JUNCTION WITH THE MOOI RIVER GREYTOWN ROAD (R622), AT THIS JUNCTION TURN RIGHT AND CONTINUE ALONG THE MOOI RIVER GREYTOWN ROAD (R622) TO ITS JUNCTION WITH THE MOOI RIVER HOWICK ROAD (R103) AT THIS JUNCTION TURN RIGHT AND CONTINUE ALONG THE MOOI RIVER HOWICK ROAD (R103) TURNING LEFT INTO THE MOOI RIVER HIGHWAY GARAGE. FROM THE MOOI RIVER HIGHWAY GARAGE TURN RIGHT INTO THE MOOI RIVER HOWICK ROAD (R103) AND CONTINUE ALONG THE MOOI RIVER HOWICK ROAD (R103) TO ITS JUNCTION WITH THE MOOI RIVER GREYTOWN ROAD (R622) AT THIS JUNCTION TURN LEFT AND CONTINUE ALONG THE MOOI RIVER GREYTOWN ROAD (R622) TO ITS JUNCTION WITH THE N3 ON RAMP, AT THIS JUNCTION TURN RIGHT AND CONTINUE ALONG THE N3 ON RAMP BEARING LEFT ONTO THE N3, CONTINUE ALONG THE N3 TO ITS JUNCTION WITH THE BOSHOFF STREET OFF RAMP (MAGISTERIAL DISTRICT OF PIETERMARITZBURG) AT THIS JUNCTION TURN LEFT AND CONTINUE ALONG THE BOSHOFF STREET OFF RAMP TO ITS JUNCTION WITH TOWN BUSH ROAD AT THIS JUNCTION BEAR LEFT AND CONTINUE ALONG TOWN BUSH ROAD BEARING RIGHT AROUND THE TRAFFIC CIRCLE INTO CHATTERTON ROAD, CONTINUE ALONG CHATTERTON ROAD WHICH BECOMES BOSHOFF STREET, CONTINUE ALONG BOSHOFF STREET TO ITS JUNCTION WITH PIETERMARITZ STREET, AT THIS JUNCTION TURN RIGHT AND CONTINUE ALONG PIETERMARITZ STREET TO ITS JUNCTION WITH COMMERCIAL ROAD, AT THIS JUNCTION TURN LEFT AND CONTINUE ALONG COMMERCIAL ROAD TO ITS JUNCTION WITH LONGMARKET STREET, AT THIS JUNCTION TURN LEFT AND CONTINUE ALONG LONGMARKET STREET TO ITS JUNCTION WITH EAST STREET AT THIS JUNCTION TURN RIGHT AND CONTINUE ALONG EAST STREET WHICH BECOMES ECHO ROAD, CONTINUE ALONG ECHO ROAD BEARING LEFT INTO OHRTMANN ROAD, CONTINUE ALONG OHRTMANN ROAD TO ITS JUNCTION WITH THE N3 ON RAMP AT THIS JUNCTION TURN RIGHT AND CONTINUE ALONG THE ON RAMP TO ITS JUNCTION WITH THE N8, AT THIS JUNCTION BEAR LEFT AND CONTINUE ALONG THE N8 TO ITS JUNCTION WITH THE MARIANHILL INTERCHANGE, AT THIS JUNCTION TURN LEFT AND CONTINUE ALONG THE MARIANHILL INTERCHANGE TO ITS JUNCTION WITH RICHMOND ROAD, AT THIS JUNCTION TURN LEFT AND CONTINUE ALONG RICHMOND ROAD TO ITS JUNCTION WITH OLD MAIN ROAD, AT THIS JUNCTION TURN RIGHT AND CONTINUE ALONG OLD MAIN ROAD TO ITS JUNCTION WITH STAPLETON ROAD, AT THIS JUNCTION TURN RIGHT AND CONTINUE ALONG STAPLETON ROAD TO THE N3 ON RAMP AT THIS JUNCTION TURN LEFT AND CONTINUE ALONG THE N3 ON RAMP BEARING LEFT ONTO THE N3, CONTINUE ALONG THE N3 WHICH ON ENTERING DURBAN BECOMES THE WESTERN FREEWAY. CONTINUE ALONG THE WESTERN FREEWAY BEARING LEFT INTO OLD DUTCH ROAD, CONTINUE ALONG OLD DUTCH ROAD, WHICH BECOMES ALICE STREET, CONTINUE ALONG ALICE STREET TO ITS JUNCTION WITH CROSS STREET, AT THIS JUNCTION TURN LEFT AND CONTINUE ALONG CROSS STREET TO ITS JUNCTION WITH CARLISLE STREET AT THIS JUNCTION TURN LEFT AND CONTINUE ALONG CARLISLE STREET TO ITS JUNCTION WITH CENTENARY ROAD TO THE CENTENARY ROAD TERMINAL POINT SITUATED IN CENTENARY ROAD DURBAN IN THE MAGISTERIAL DISTRICT OF DURBAN.

ALTERNATIVELY ROUTES TO BE PRESCRIBED BY THE RELEVANT LOCAL AUTHORITY.

SUBJECT TO THE CONDITION THAT THIS TRANSPORTATION MAY BE CONDUCTED ONLY BY MEANS OF A SINGLE DECKER BUS WITH A SEATING CAPACITY OF NOT LESS THAN SIXTY PASSENGERS AND
SUBJECT TO THE RESTRICTION THAT NO INTERMEDIATE PERSONS BE CONVEYED BETWEEN BARAGWANATH AND LERATONG HOSPITAL ON THE FORWARD AND RETURN TRIPS

ROUTE
THE CONVEYANCE OF PASSENGERS AND THEIR PERSONAL EFFECTS:

FROM THE CENTENARY ROAD TERMINAL POINT CONTINUE ALONG CENTENARY ROAD WHICH ON CROSSING ALICE STREET, BECOMES MARKET ROAD, CONTINUE ALONG MARKET ROAD TO ITS JUNCTION WITH LEOPOLD STREET, AT THIS JUNCTION TURN RIGHT AND CONTINUE ALONG LEOPOLD STREET CROSSING THE WARWICK AVENUE AND CANNONGATE ROAD INTERSECTIONS, JOIN THE N3 AND CONTINUE ALONG THE N3 TO THE OHRTMANN ROAD OFF RAMP (PIETERMARITZBURG), AT THIS JUNCTION TURN LEFT AND CONTINUE ALONG OHRTMANN ROAD TO ITS JUNCTION WITH ECHO ROAD AT THIS JUNCTION, TURN RIGHT AND CONTINUE ALONG ECHO ROAD BEARING LEFT INTO EAST STREET, CONTINUE ALONG EAST STREET TO THE EAST STREET TERMINAL POINT. FROM THE TERMINAL POINT, RETURN ALONG EAST STREET TO ITS JUNCTION WITH CHURCH STREET, AT THIS JUNCTION TURN LEFT AND CONTINUE ALONG CHURCH STREET TO THE N3 ON RAMP, AT THIS JUNCTION TURN LEFT AND CONTINUE ALONG THE ON RAMP TO ITS JUNCTION WITH THE N3, AT THIS JUNCTION TURN LEFT AND CONTINUE ALONG THE N3 TO THE MOOIRIVER PLAZA TURN OFF, AT THIS JUNCTION TURN LEFT AND CONTINUE TO THE MOOIRIVER HIGHWAY GARAGE, FROM THE MOOIRIVER HIGHWAY GARAGE RETURN TO THE MOOIRIVER PLAZA AND JOIN N3. PROCEED PAST TUGELA TOLL TO HARRISMITH AND THEN RIGHT INTO MCKEHNIE STREET PAST SIR HENRY MOTEL INTO HARRISMITH BUS RANK. FROM HARRISMITH BUS RANK CONTINUE ALONG MCKEHNIE STREET TO JOIN N3 AND TO CONTINUE ALONG THE N3 TO JOIN THE M2 WEST AND CONTINUE ALONG THE M2 WEST TO JOIN THE M2 SOUTH AND THEN CONTINUE VIA THE SHORTEST ROUTE TO THE BARAGWANATH HOSPITAL FROM THE BARAGWANATH HOSPITAL TERMINAL POINT WHICH IS SITUATED IN THE MAGISTERIAL DISTRICT OF JOHANNESBURG TURN LEFT AND CONTINUE ALONG THE OLD POTCHEFSTROOM ROAD TO ITS JUNCTION WITH ROODEPOORT ROAD, AT THIS JUNCTION TURN RIGHT AND CONTINUE ALONG ROODEPOORT ROAD BEARING LEFT INTO IKWEZI DRIVE, CONTINUE ALONG IKWEZI DRIVE WHICH BECOMES DOBSONVILLE ROAD, CONTINUE ALONG DOBSONVILLE ROAD TO ITS JUNCTION WITH MAIN REEF ROAD (R41) WHICH BECOMES RANDFONTEIN ROAD, CONTINUE ALONG RANDFONTEIN ROAD TURNING RIGHT INTO THE TERMINAL POINT SITUATED IN FRONT OF ROBINSONS EATING HOUSE, IN RANDFONTEIN WHICH IS SITUATED IN THE MAGISTERIAL DISTRICT OF RANDFONTEIN AND RETURN TO DURBAN VIA THE ROUTE DESCRIBED ABOVE IN REVERSE.

SUBJECT TO THE CONDITION THAT THIS TRANSPORTATION MAY BE CONDUCTED ONLY BY MEANS OF A SINGLE DECKER BUS WITH A SEATING CAPACITY OF NOT LESS THAN SIXTY PASSENGERS AND
SUBJECT TO THE RESTRICTION THAT NO INTERMEDIATE PERSONS BE CONVEYED BETWEEN BARAGWANATH AND LERATONG HOSPITAL ON THE FORWARD AND RETURN TRIPS.

ROUTE

FROM THE TERMINAL POINT SITUATED AT THE STAR OF THE SEA ON ROAD ZD1847 (MAGISTERIAL DISTRICT OF INGWAVUMA) VIA MKUZE (MAGISTERIAL DISTRICT OF UBOMBO) PONGOLA, PIET RETIEF, ERMELO, BETHAL, TRICHARDT, KINROSS, LEANDRA, DEVON, SPRINGS, JOHANNESBURG, RANDFONTEIN.

INWARD JOURNEY

FROM THE TERMINAL POINT SITUATED AT THE STAR OF THE SEA ON ROAD ZD1847 IN THE (MAGISTERIAL DISTRICT OF INGWAVUMA) CONTINUE ALONG THIS ROAD PAST MANGUZI HOSPITAL TO THE POINT WHERE THIS ROAD BECOMES 5222, PROCEED ALONG THIS ROAD 5222 TO THE POINT WHERE THIS ROAD BECOMES 5221 CONTINUE ALONG ROAD 5221 TO ITS JUNCTION WITH N2 AND AT THIS JUNCTION TURN TO THE LEFT JOINING N2



transport

Department:
Transport
Province of KwaZulu-Natal

GAZETTE

LGKZNG43-2020-FEB

REGION: ALL

AND PROCEED ALONG N2 TO ITS JUNCTION WITH ROAD ZM 234 AND AT THIS JUNCTION TURN LEFT AND PROCEED ALONG ROAD ZM234 TO ITS JUNCTION WITH MAIN STREET. AT THIS JUNCTION KEEP LEFT AND PROCEED ALONG MAIN STREET TO ITS JUNCTION WITH STATION STREET. AT THE JUNCTION, TURN TO THE RIGHT AND LEFT INTO KUMZE BUS RANK, SITUATED OPPOSITE MKUZE SHOPPING CENTRE (MAGISTERIAL DISTRICT OF UBOMBO).

FROM THIS POINT CROSS STATION STREET THUS JOINING MAIN STREET AND CONTINUE ALONG MAIN STREET TO ITS JUNCTION WITH ROAD ZM234. AT THIS JUNCTION TURN RIGHT JOINING ROAD ZM234 AND PROCEED ALONG ROAD ZM234 TO ITS JUNCTION WITH N2. AT THIS POINT TURN RIGHT AND PROCEED ALONG N2 TO ITS JUNCTION WITH UNNAMED ROAD AND AT THIS POINT TURN RIGHT AND PROCEED TO GOLELA BORDER GATE OF SWAZILAND.

FROM GOLELA BORDER GATE OF SWAZILAND PROCEED ALONG THE UNNAMED ROAD TO ITS JUNCTION WITH N2. AT THIS JUNCTION TURN RIGHT JOINING N2 AND PROCEED ALONG N2 WHICH BECOMES R29 TO THE POINT OPPOSITE NEXT TO PONGOLA SOUTH AFRICAN TRANSPORT SERVICES. FROM THE POINT OPPOSITE NEXT TO PONGOLA SOUTH AFRICAN TRANSPORT SERVICES CONTINUE ALONG R29 PAST ITSHELEJUBA HOSPITAL, MAHAMBIA TURN OFF TO SWAZILAND BORDER, PAULPIETERSBURG TURN OFF PROCEED ALONG R29 AND ENTER PIET RETIEF. UPON ENTERING PIET RETIEF OPPOSITE HOSPITAL TURN LEFT INTO GERHARD BUHMER STREET LEFT INTO MOHAMMEDIA STREET, LEFT INTO BUS RANK. EXIT RANK RIGHT INTO BADAT STREET, LEFT INTO MANSOOR STREET, RIGHT INTO GERHARD BUHMER STREET LEFT INTO R29. UPON ENTERING TOWN KEEP LEFT WHERE ROAD R29 BECOMES BRAND STREET AND TURN RIGHT INTO MARK STREET CROSS KRUGER STREET AND PROCEED ALONG MARK STREET TO ITS JUNCTION WITH THEO MOCKE STREET, AT THIS JUNCTION TURN TO THE RIGHT AND PROCEED ALONG THEO MOCKE STREET TO ITS JUNCTION WITH PREMIER STREET. AT THIS POINT TURN LEFT JOINING PREMIER STREET WHICH BECOMES R29N17 CONTINUE ALONG THIS ROAD PAST ISWEPE, PERDEKOP TURN OFF PAST SHEEPMOOR TURN OFF AND ENTER ERMELO WHERE ROAD R29N17 BECOMES VOORTREKKER STREET. TURN RIGHT INTO BORDER STREET LEFT INTO WEDGEWOOD ROAD, RIGHT INTO SLUITER STREET LEFT INTO OOSTHUISE STREET TO BETHAL ROAD. CROSS BETHAL ROAD INTO NELSPAN ROAD LEFT INTO MERCURY AVENUE INTO BUS RANK, EXIT RANK INTO MERCURY AVENUE RIGHT INTO NELSPAN ROAD TO BETHAL ROAD, LEFT ON R29N17 TO BETHAL PAST DAVEL TURN OFF ENTER BETHAL WHERE R29N17 BECOMES SCHEEPERS STREET. CONTINUE ALONG THIS ROAD, RIGHT INTO KERK STREET LEFT INTO THE RANK. EXIT RANK RIGHT INTO KERK STREET, RIGHT INTO SCHEEPERS STREET, RIGHT INTO CLERCQ STREET, LEFT INTO DAMWAL STREET TO THE STOP STREET. TURN RIGHT INTO EEUFEES STREET TO THE R29N17 TURN - OFF. TURN LEFT ONTO R29N17 AND CONTINUE ALONG THIS ROAD TO RICHARDT. CONTINUE THROUGH TRICHARDT ON R29N17 TO KINROSS. CONTINUE THROUGH KINROSS ON R29N17 TO LEANDRA. CONTINUE THROUGH LEANDRA ON R29N17 TO DEVON. CONTINUE THROUGH DEVON THROUGH DELMASINGEL INTERSECTION AND CONTINUE ALONG THIS ROAD INTO SPRINGS WHERE THIS ROAD BECOMES ERMELO ROAD, CONTINUE ALONG ERMELO ROAD LEFT INTO ANCHOR ROAD RIGHT ONTO N17 TOLLROAD. CONTINUE WITH N17 UNTIL THE PRETORIA ROODEPOORT OFF RAMP. TURN LEFT AND JOIN THE N8 TOWARDS JOHANNESBURG CONTINUE ALONG THIS ROAD PAST R33 CLEVELAND ROAD AND THEN TURN LEFT INTO R29 WHICH BECOMES MAIN REEF ROAD PROCEED ALONG THIS ROAD PAST DENVER AND GEORGE GOCH HOSTELS PROCEED ALONG MAIN REEF ROAD WHICH BECOMES WOLHUTER STREET CONTINUE ALONG WOLHUTER PAST JEPPE HOSTELS CROSS MARITZBURG STREET AND TURN RIGHT INTO END STREET PROCEED ALONG END STREET CROSS ANDERSON, FOX, COMMISSIONER, MARKET AND PRESIDENT STREET AND THEN TURN LEFT INTO MOSELEY STREET AND RIGHT INTO END STREET AGAIN AND THEN LEFT INTO JEPPE STREET CROSS THEN CROSS NUGGET, GOUD, MOOIST, TROYNE AND DELVERS STREETS AND THEN TURN RIGHT IN VAN WEILLIGH STREET AND THEN JOIN KLEIN STREET PROCEED ALONG KLEIN STREET TO DIPLOMAT HOTEL SITUATED ON KLEIN STREET IN THE (MAGISTERIAL DISTRICT OF WITWATERSRAND).

FROM DIPLOMAT HOTEL SITUATED ON KLEIN STREET IN THE (MAGISTERIAL DISTRICT OF WITWATERSRAND) PROCEED ALONG KLEIN STREET PAST DELVAAS STREET AND THEN CROSS NOORD STREET AND TURN LEFT INTO WOLMARANS STREET THEN CROSS RISSIK, HARRISON, BICCARD STREETS AND CONTINUE ALONG WALMARANS STREET WHICH BECOMES SMITH STREET CONTINUE ALONG SMITH STREET TO ITS OFF RAMP WITH ROAD M1 AND THEN JOIN M1 HIGHWAY TO SOWETO. CONTINUE ALONG M1 TO ITS OFF RAMP WITH HIGHWAY M68 AND AT THIS OFF RAMP JOIN M68 AND CONTINUE WITH M68 TO ITS JUNCTION WITH OLD POTCHEFSTROOM ROAD. AT THIS JUNCTION TURN RIGHT INTO OLD POTCHEFSTROOM ROAD UNTIL REACHING BARAGWANATH HOSPITAL SITUATED ON OLD POTCHEFSTROOM ROAD IN THE (MAGISTERIAL DISTRICT OF WITWATERSRAND). FROM BARAGWANATH HOSPITAL SITUATED ON OLD POTCHEFSTROOM ROAD CONTINUE ALONG POTCHEFSTROOM ROAD TO ITS JUNCTION WITH ROAD R559 AND PROCEED ALONG THAT ROAD WHICH BECOMES RANDFONTEIN MAIN ROAD, CONTINUE TO EAGLE LINER BUS DEPOT SITUATED IN CHEVROLET STREET RANDFONTEIN.

ROUTE

OUTWARD JOURNEY

THE OUTWARD JOURNEY WILL BE UNDERTAKEN IN THE REVERSE DIRECTION OF THE INWARD JOURNEY.

SUBJECT TO THE RESTRICTION THAT NO INTERMEDIATE PASSENGERS BE PICKED UP OR SET DOWN BETWEEN BETHAL, TRICHARDT, KINROSS, LIANDRA, DEVON, ERMELO, DAVEL AND PIET RETIEF AND

SUBJECT TO THE FURTHER RESTRICTION THAT ABOVE CONVEYANCE MAY ONLY BE UNDERTAKEN BY MEANS OF A SINGLE DECK VEHICLE, THE SEATING CAPACITY OF WHICH IS NOT LESS THAN SIXTY FIVE PASSENGERS.

CHARTER SERVICE

1. FROM 150 ABERDARE DRIVE, PHOENIX INDUSTRIAL PARK TO ANY POINT WITHIN THE REPUBLIC OF SOUTH AFRICA AND RETURN
2. FROM AIRPORT WITHIN THE REPUBLIC OF SOUTH AFRICA TO SUCH POINTS WITHIN THE REPUBLIC OF SOUTH AFRICA AND RETURN

ANNEXURE A2

ROUTE 1

ANNIEVALE VIA BARAGWANATH HOSPITAL TO RANDFONTEIN VIA IKWEZI

THE CONVEYANCE OF PASSENGERS AND THEIR PERSONAL EFFECTS:

FORWARD JOURNEY

FROM ANNIEVALE DEPOT ON THE FARM ANNIE9798, NELLIE 8853, KILKEEL 9132, THIRST 11196, MOY 7549, FAIRBREESE 9210 AND 9884, BLACK-BANK 8715, GREENOCK 8818, SPRINGBOKLAAGTE 9666, DONKER 8455, SURREY 7936, SPOOKMILL 4273 NAAS 8776 CROSS MAGISTERIAL BOUNDARY OF NEWCASTLE AND PROCEED THROUGH KLIPBANK 7943, BIRKENSTOCK 3733, PADDASCHOOL 9096, GROOTGELUK 8534, LEKKERWATER 3732, INVERNESS 8299 AND INTO OSIZWENI TOWNSHIP (MOUNTAINVIEW8770) VIA TOP RANK TO OSIZWENI DEPOT GATE. FROM OSIZWENI DEPOT GATE VIA MKHANYA STORE AND FOUR ROOMS UPTO THE JUNCTION WITH ROAD483 ON THE FARM JAKKALSPAN8775, TURN LEFT AND PROCEED ALONG ROAD 483 ONTO THE MADADENI JUNCTION SITUATED ON THE FARM SHUTTLEWORTH9504, TURN RIGHT AND PROCEED VIA MADADENI HOSPITAL, MADADENI CHECKERS, SECTION ONE AND KWAZULU POLICE STATION AND UPTO THE JUNCTION WITH ROAD483, TURN RIGHT AND PROCEED ALONG TO THE JUNCTION WITH ROAD 410 TURN RIGHT AND PROCEED ALONG AND JOIN PROVINCIAL ROAD 1/13 (R23) CONTINUE ALONG THROUGH CHARLESTOWN CROSS THE MAGISTERIAL BOUNDARY OF VOLKSRUST AND THE BORDER OF TRANSVAAL AND NATAL PROCEED INTO VOLKSRUST ALONG LAINGSNEK ROAD, TURN LEFT INTO JOUBERT STREET, RIGHT INTO DAN PIENAAR STREET WHICH THEN BECOMES PROVINCIAL ROAD4 (R23) CONTINUE ALONG PAST PERDEKOP THROUGH MAGISTERIAL DISTRICT OF STANDERTON AND PROCEED INTO STANDERTON ALONG BOTHA STREET, LEFT JOIN HANDEL STREET RIGHT INTO VRY STREET, RIGHT INTO BURGER STREET TO THE BUS TERMINUS, CONTINUE FROM THE BUS TERMINUS ALONG BURGER STREET TURN RIGHT INTO LOMBARD STREET, LEFT INTO PROVINCIAL MAIN ROAD NUMBER4 (R23) AND PROCEED ALONG THROUGH THE MAGISTERIAL DISTRICTS OF GREYLINGSTAD AND BALFOUR TO THE JUNCTION WITH THE N8. PROCEED INTO THE MAGISTERIAL DISTRICT OF HEIDELBERG ALONG ROAD R103 JOIN SCHOEMAN STREET, TURN LEFT AND PROCEED ALONG VOORTREKKER STREET TO THE HEIDELBERG BUS TERMINUS. FROM THE TERMINUS PROCEED ALONG VOORTREKKER STREET TO VILJOEN STREET TURN LEFT AND PROCEED TO POORTHIE ROAD TURN LEFT AND PROCEED ALONG TO THE NIGEL ROAD R61 TURN RIGHT AND PROCEED ALONG TO THE N8 OFF-RAMP, TURN LEFT AND JOIN THE N3, PROCEED ALONG THE N3 TO THE JUNCTION WITH VEREENIGING ROAD IN THE MAGISTERIAL DISTRICT OF ALBERTON TURN LEFT AND PROCEED ALONG VEREENIGING ROAD, TURN RIGHT INTO COMBRINK STREET PROCEED TO PUTCO BUS STATION.

RETURN VIA THE SAME ROUTE TO VEREENIGING ROAD TURN LEFT AND PROCEED TO HEIDELBERG ROAD (R03), TURN LEFT AND PROCEED ALONG VOORTREKKER ROAD, RE-JOIN HEIDELBERG ROAD (R03) AND PROCEED ALONG TO VICKERS ROAD IN THE MAGISTERIAL DISTRICT OF JOHANNESBURG AND TURN RIGHT, PROCEED ALONG AND JOIN RUVEN ROAD AND PROCEED TO JUNCTION WITH MAIN REEF ROAD, TURN RIGHT AND PROCEED TO PLANTASIE ROAD TURN RIGHT AND PROCEED TO SANDBERG ROAD, TURN RIGHT AND PROCEED TO DENVER HOSTEL. FROM DENVER HOSTEL PROCEED ALONG SANDBERG ROAD TO KRUGER STREET AND TURN RIGHT PROCEED TO MAIN REEF ROAD AND TURN LEFT AND PROCEED TO WOLHUTER STREET, TURN LEFT AND PROCEED TO WOLHUTER'S MEN'S HOSTEL.

PROCEED ALONG WOLHUTER STREET, TURN RIGHT AND JOIN CITY AND SUBURBAN ROAD, TURN LEFT INTO DURBAN STREET, TURN RIGHT INTO END STREET AND JOIN SIEMERT ROAD, PROCEED TO MOSELEY, TURN LEFT, PROCEED TO END STREET, TURN RIGHT, TURN LEFT INTO JEPPE STREET, LEFT INTO SIMMONDS STREET, RIGHT INTO TRUMP STREET; LEFT INTO BOOYSENS STREET JOIN KIMBERLEY ROAD (R29), TURN RIGHT INTO POTCHEFSTROOM ROAD AND PROCEED TO PUTCO BUS STATION AT BARAGWANATH HOSPITAL.

FROM THE BARAGWANATH HOSPITAL TERMINAL POINT WHICH IS SITUATED IN THE MAGISTERIAL DISTRICT OF JOHANNESBURG TURN LEFT AND CONTINUE ALONG THE OLD POTCHEFSTROOM ROAD TO ITS JUNCTION WITH ROODEPOORT ROAD, AT THIS JUNCTION TURN RIGHT AND CONTINUE ALONG ROODEPOORT ROAD BEARING LEFT INTO LKWEZI DRIVE, CONTINUE ALONG IKWEZI DRIVE WHICH BECOMES DOBSONVILLE ROAD,



transport

Department:
Transport
Province of KwaZulu-Natal

GAZETTE

LGKZNG43-2020-FEB

REGION: ALL

CONTINUE ALONG DOBSONVILLE ROAD TO ITS JUNCTION WITH MAIN REEF ROAD (R41) AT THIS JUNCTION TURN LEFT AND CONTINUE ALONG MAIN REEF ROAD (R41) WHICH BECOMES RANDFONTEIN ROAD. CONTINUE ALONG RANDFONTEIN ROAD TURNING RIGHT INTO THE TERMINAL POINT SITUATED IN FRONT OF ROBINSONS EATING HOUSE, IN RANDFONTEIN WHICH IS SITUATED IN THE MAGISTERIAL DISTRICT OF RANDFONTEIN. ALTERNATIVELY ROUTES TO BE PRESCRIBED BY THE RELEVANT LOCAL AUTHORITY

RESTRICTION

SUBJECT TO THE CONDITION THAT NO INTERMEDIATE PASSENGERS BE PICKED UP OR SET DOWN BETWEEN BARAGWANATH AND LERATONG HOSPITAL ON BOTH THE FORWARD AND RETURN JOURNEY. BOTH POINTS INCLUSIVE

ROUTE 1

ANNIEVALE VIA BARAGWANATH HOSPITAL TO RANDFONTEIN VIA IKWEZI

THE CONVEYANCE OF PASSENGERS AND THEIR PERSONAL EFFECTS:

RETURN JOURNEY

FROM THE TERMINAL POINT SITUATED IN FRONT OF ROBINSONS EATING HOUSE IN RANDFONTEIN WHICH IS SITUATED IN THE MAGISTERIAL DISTRICT OF RANDFONTEIN TURN LEFT INTO RANDFONTEIN ROAD CONTINUE ALONG RANDFONTEIN ROAD WHICH BECOMES MAIN REEF ROAD (R41) CONTINUE ALONG MAIN REEF ROAD TO ITS JUNCTION WITH DOBSONVILLE ROAD AT THIS JUNCTION TURN RIGHT AND CONTINUE ALONG DOBSONVILLE ROAD, BEARING LEFT INTO LKWEZI DRIVE, CONTINUE ALONG LKWEZI DRIVE WHICH BECOMES ROODEPOORT ROAD, CONTINUE ALONG ROODEPOORT ROAD TO ITS JUNCTION WITH THE OLD POTCHEFSTROOM ROAD AT THIS JUNCTION TURN LEFT AND CONTINUE ALONG THE OLD POTCHEFSTROOM ROAD BEARING LEFT INTO THE BARAGWANATH HOSPITAL TERMINAL POINT SITUATED IN SOWETO TOWNSHIP, JOHANNESBURG IN THE MAGISTERIAL DISTRICT OF JOHANNESBURG.

FROM BARAGWANATH HOSPITAL PROCEED ALONG KIMBERLEY ROAD (R29) JOIN BOOYSENS ROAD, JOIN SAUER STREET, RIGHT INTO BREE STREET, LEFT INTO KING GEORGE STREET, RIGHT INTO NOORD STREET, RIGHT INTO KLEIN STREET TO PUTCO TERMINUS, PROCEED LEFT INTO BREE STREET, LEFT INTO END STREET, RIGHT INTO ROCKEY STREET, JOIN ERROR STREET, RIGHT INTO VAN BEEK STREET TO DOORNFONTEIN TERMINUS, PROCEED LEFT INTO BEACON STREET, RIGHT INTO LOWER PAGE STREET, LEFT INTO MARKET STREET, RIGHT INTO BETTY STREET, LEFT INTO WOLHUTER STREET TO WOLHUTER MEN'S HOSTEL, FROM WOLHUTER MEN'S HOSTEL RETURN ALONG MAIN REEF ROAD TO RUVEN STREET, TURN RIGHT AND PROCEED TO VICKERS ROAD TURN LEFT AND PROCEED TO HEIDELBERG ROAD (R103) TURN LEFT AND PROCEED ALONG HEIDELBERG ROAD TO VEREENIGING ROAD, (MAGISTERIAL DISTRICT OF VEREENIGING), TURN RIGHT AND PROCEED ALONG VEREENIGING ROAD TO COMBRINK STREET, TURN RIGHT AND PROCEED ALONG COMBRINK STREET TO THE PUTCO BUS STATION, RETURN VIA THE SAME ROUTE TO VEREENIGING ROAD, TURN RIGHT AND PROCEED ALONG VEREENIGING ROAD TO THE N8, TURN RIGHT AND PROCEED ALONG N8 TO RL03, TURN RIGHT AND PROCEED ALONG R103 TO VOORTREKKER STREET (MAGISTERIAL DISTRICT OF HEIDELBERG), TURN LEFT AND PROCEED ALONG VOORTREKKER STREET TO THE HEIDELBERG BUS TERMINUS FROM THE BUS TERMINUS PROCEED ALONG VOORTREKKER STREET TO VILJOEN STREET, TURN LEFT AND PROCEED TO POORTHIE ROAD TURN LEFT AND PROCEED ALONG TO THE NIGEL ROAD R51 TURN RIGHT AND PROCEED TO THE N3 ON RAMP TURN RIGHT AND JOIN THE N3, PROCEED ALONG THE N3 TO ROAD 4 (R23) TURN LEFT AND PROCEED TO LOMBARD STREET (MAGISTERIAL DISTRICT OF STANDERTON), RIGHT ALONG LOMBARD STREET, LEFT ALONG BURGER STREET TO BUS TERMINUS LEFT ALONG VRY STREET, LEFT ALONG HANDEL STREET, RIGHT ALONG BOTHA STREET WHICH BECOMES ROAD4 (R23) PROCEED ALONG ROAD 4 (R23) WHICH BECOMES DAN PIENAAR STREET ON ENTERING VOLKSRUST PROCEED ALONG DAN PIENAAR STREET TO JOUBERT STREET, LEFT ALONG JOUBERT STREET TO LAINGSNEK ROAD, RIGHT ALONG LAINGSNEK ROAD WHICH BECOMES ROAD 1 (R23) PROCEED ALONG ROAD 1 (R23) WHICH BECOMES ROAD 410 PROCEED ALONG ROAD 410 TO ROAD 483, LEFT ALONG 483, TO THE MADADENI JUNCTION SITUATED ON THE FARM SHUTTLEWORTH9504, TURN LEFT AND PROCEED VIA MADADENI HOSPITAL, MADADENI CHECKERS, SECTION ONE AND KWAZULU POLICE STATION TO THE JUNCTION WITH ROAD 483, TURN LEFT AND PROCEED ALONG 483 TO FARM JAKKALSPAN8775, TURN RIGHT AND PROCEED VIA FOUR ROOMS, MKHANYA STORE TO OSIZWENI DEPOT GATE, FROM OSIZWENI DEPOT PROCEED VIA TOP RANK (MOUNTAIN VIEW8770), LNVERNESS 8299, LEKKERWATER3732, GROOTGELUK 8534, PADDASCHOOL 9096, BIRKENSTOCK 3733, KLIPBANK 7943 CROSS THE BOUNDARY OF NEWCASTLE THROUGH NAAS 8776 SPOOKMILL 4273, SURREY 7936 DONKER 8455, SPRINGBOKLAAGTE 9666, GREENOCK 8818, BLACKBANK 8715, FAIRBREEZE 9210 AND 9884 MOY 7549, THIRST 11196, KILKEEL 9132, NELLIE 8853 TO THE ANNIEVALE DEPOT ON THE FARM ANNIE9798.

RESTRICTION

SUBJECT TO THE CONDITIONS:

I) THAT NO INTERMEDIATE PASSENGERS MAY BE PICKED UP OR SET DOWN AT INTERMEDIATE STOPS BETWEEN NEWCASTLE AND STANDERTON ON BOTH THE FORWARD OR RETURN JOURNEYS.

II) THAT NO PASSENGERS MAY BE PICKED UP BETWEEN ALBERTON TERMINUS AND BARAGWANATH HOSPITAL ON THE FORWARD AND RETURN JOURNEYS.

III) THAT NO INTERMEDIATE PASSENGERS BE PICKED UP OR SET DOWN BETWEEN BARAGWANATH AND LERATONG HOSPITAL ON BOTH THE FORWARD AND RETURN JOURNEY BOTH POINTS INCLUSIVE.

ROUTE 2

ANNIEVALE VIA BARAGWANATH HOSPITAL TO RANDFONTEIN VIA RIFLE RANGE ROAD

PASSENGERS AND THEIR PERSONAL EFFECTS:

FORWARD JOURNEY

FROM ANNIEVALE DEPOT ON THE FARM ANNIE9798, NELLIE 8853, KILKEEL 9132, THIRST 11196, MOY 7549, FAIRBREEZE 9210 AND 9884 BLACK-BANK 8715, GREENOCK 8818, SPRINGBOKLAAGTE 9666, DONKER 8455, SURREY 7936, SPOOKMILL 4273, NAAS 8776 CROSS MAGISTERIAL BOUNDARY OF NEWCASTLE AND PROCEED THROUGH KLIPBANK 7943, BIRKENSTOCK 3733, PADDASCHOOL 9096, GROOTGELUK 8534, LEKKERWATER3732, LNVERNESS 8299 AND INTO OSIZWENI TOWNSHIP (MOUNTAINVIEW8770) VIA TOP RANK TO OSIZWENI DEPOT GATE, FROM OSIZWENI DEPOT GATE VIA MKHANYA STORE AND FOUR ROOMS UPTO THE JUNCTION WITH ROAD483 ON THE FARM JAKKALSPAN8775, TURN LEFT AND PROCEED ALONG ROAD 483 ONTO THE MADADENI JUNCTION SITUATED ON THE FARM SHUTTLEWORTH9504, TURN RIGHT AND PROCEED VIA MADADENI HOSPITAL, MADADENI CHECKERS, SECTION ONE AND KWAZULU POLICE STATION AND UPTO THE JUNCTION WITH ROAD483, TURN RIGHT AND PROCEED ALONG TO THE JUNCTION WITH ROAD 410 TURN RIGHT AND PROCEED ALONG AND JOIN PROVINCIAL ROAD1/13 (R23) CONTINUE ALONG THROUGH CHARLESTOWN CROSS THE MAGISTERIAL BOUNDARY OF VOLKSRUST AND THE BORDER OF TRANSSAAL AND NATAL PROCEED INTO VOLKSRUST ALONG LAINGSNEK ROAD, TURN LEFT INTO JOUBERT STREET, RIGHT INTO DAN PIENAAR STREET WHICH THEN BECOMES PROVINCIAL ROAD4 (R23) CONTINUE ALONG PAST PERDEKOP THROUGH MAGISTERIAL DISTRICT OF STANDERTON AND PROCEED INTO STANDERTON ALONG BOTHA STREET, LEFT JOIN HANDEL STREET RIGHT INTO VRY STREET, RIGHT INTO BURGER STREET TO THE BUS TERMINUS, CONTINUE FROM THE BUS TERMINUS ALONG BURGER STREET TURN RIGHT INTO LOMBARD STREET, LEFT INTO PROVINCIAL MAIN ROAD NUMBER4 (R23) AND PROCEED ALONG THROUGH THE MAGISTERIAL DISTRICT OF GREYLINGSTAD AND BALFOUR TO THE JUNCTION WITH THE N8, PROCEED INTO THE MAGISTERIAL DISTRICT OF HEIDELBERG ALONG ROAD R103 JOIN SCHOEMAN STREET, TURN LEFT AND PROCEED ALONG VOORTREKKER STREET TO THE HEIDELBERG BUS TERMINUS. FROM THE TERMINUS PROCEED ALONG VOORTREKKER STREET TO VILJOEN STREET TURN LEFT AND PROCEED TO POORTHIE ROAD TURN LEFT AND PROCEED ALONG TO THE NIGEL ROAD R51 TURN RIGHT AND PROCEED ALONG TO THE N8 OFF RAMP, TURN LEFT AND JOIN THE N8, PROCEED ALONG THE N3 TO THE JUNCTION WITH VEREENIGING ROAD IN THE MAGISTERIAL DISTRICT OF ALBERTON TURN LEFT AND PROCEED ALONG VEREENIGING ROAD, TURN RIGHT INTO COMBRINK STREET PROCEED TO PUTCO BUS STATION.

RETURN VIA THE SAME ROUTE TO VEREENIGING ROAD TURN LEFT AND PROCEED TO HEIDELBERG ROAD (R103), TURN LEFT AND PROCEED ALONG VOORTREKKER ROAD, RE-JOIN HEIDELBERG ROAD (R103) AND PROCEED ALONG TO VICKERS ROAD IN THE MAGISTERIAL DISTRICT OF JOHANNESBURG AND TURN RIGHT, PROCEED ALONG AND JOIN RUVEN ROAD AND PROCEED TO JUNCTION WITH MAIN REEF ROAD, TURN RIGHT AND PROCEED TO PLANTASIE ROAD TURN RIGHT AND PROCEED TO SANDBERG ROAD, TURN RIGHT AND PROCEED TO DENVER HOSTEL, FROM DENVER HOSTEL PROCEED ALONG SANDBERG ROAD TO KRUGER STREET AND TURN RIGHT PROCEED TO MAIN REEF ROAD AND TURN LEFT AND PROCEED TO WOLHUTER STREET, TURN LEFT AND PROCEED TO WOLHUTER'S MEN'S HOSTEL.

PROCEED ALONG WOLHUTER STREET, TURN RIGHT AND JOIN CITY AND SUBURBAN ROAD, TURN LEFT INTO DURBAN STREET, TURN RIGHT INTO END STREET AND JOIN SIEMERT ROAD PROCEED TO MOSELY, TURN LEFT, PROCEED TO END STREET TURN RIGHT, TURN LEFT INTO JEPPE STREET LEFT INTO SIMMONDS STREET, RIGHT INTO TRUMP STREET, LEFT INTO BOOYSENS STREET JOIN KIMBERLEY ROAD (R29), TURN RIGHT INTO POTCHEFSTROOM ROAD AND PROCEED TO PUTCO BUS STATION AT BARAGWANATH HOSPITAL.

FROM THE BARAGWANATH HOSPITAL TERMINAL POINT WHICH IS SITUATED IN THE MAGISTERIAL DISTRICT OF JOHANNESBURG, TURN RIGHT AND CONTINUE ALONG THE OLD POTCHEFSTROOM ROAD TO ITS JUNCTION WITH RIFLE RANGE ROAD, AT THIS JUNCTION TURN LEFT AND CONTINUE ALONG RIFLE RANGE ROAD TO ITS JUNCTION WITH BARAGWANATH ROAD, AT THIS JUNCTION TURN LEFT AND CONTINUE ALONG BARAGWANATH ROAD TO ITS JUNCTION WITH MAIN REEF ROAD (R41), AT THIS JUNCTION TURN LEFT AND CONTINUE ALONG MAIN REEF ROAD (R41) WHICH BECOMES RANDFONTEIN ROAD TURNING RIGHT INTO THE TERMINAL POINT SITUATED IN FRONT OF ROBINSONS EATING HOUSE IN RANDFONTEIN WHICH IS SITUATED IN THE MAGISTERIAL DISTRICT OF RANDFONTEIN.

ALTERNATIVELY ROUTES TO BE PRESCRIBED BY THE RELEVANT LOCAL AUTHORITY:

RESTRICTION

SUBJECT TO THE CONDITION THAT NO INTERMEDIATE PASSENGERS BE PICKED UP OR SET DOWN BETWEEN BARAGWANATH AND LERATONG



transport

Department:
Transport
Province of KwaZulu-Natal

GAZETTE

LGKZNG43-2020-FEB

REGION: ALL

HOSPITAL ON BOTH THE FORWARD AND RETURN JOURNEY BOTH POINTS INCLUSIVE.

ROUTE 2

ANNIEVALE VIA BARAGWANATH HOSPITAL TO RANDFONTEIN VIA RIFLE RANGE ROAD

PASSENGERS AND THEIR PERSONAL EFFECTS:

RETURN JOURNEY

FROM THE TERMINAL POINT SITUATED IN FRONT OF ROBINSONS EATING HOUSE IN RANDFONTEIN WHICH IS SITUATED IN THE MAGISTERIAL DISTRICT OF RANDFONTEIN, TURN LEFT INTO RANDFONTEIN ROAD AND CONTINUE ALONG RANDFONTEIN ROAD WHICH BECOMES MAIN REEF ROAD (R41) CONTINUE ALONG MAIN REEF ROAD TO ITS JUNCTION WITH BARAGWANATH ROAD, AT THIS JUNCTION TURN RIGHT AND CONTINUE ALONG BARAGWANATH ROAD TO ITS JUNCTION WITH RIFLE RANGE ROAD, AT THIS JUNCTION TURN RIGHT AND CONTINUE ALONG RIFLE RANGE ROAD TO ITS JUNCTION WITH THE OLD POTCHEFSTROOM ROAD AT THIS JUNCTION TURN RIGHT AND CONTINUE ALONG THE OLD POTCHEFSTROOM ROAD BEARING RIGHT INTO THE BARAGWANATH HOSPITAL TERMINAL POINT SITUATED IN SOWETO TOWNSHIP JOHANNESBURG IN THE MAGISTERIAL DISTRICT OF JOHANNESBURG.

FROM BARAGWANATH HOSPITAL PROCEED ALONG KIMBERLEY ROAD (R29) JOIN BOOYSENS ROAD, JOIN SAUER STREET, RIGHT INTO BREE STREET, LEFT INTO KING GEORGE STREET, RIGHT INTO NOORD STREET, RIGHT INTO KLEIN STREET TO PUTCO TERMINUS, PROCEED LEFT INTO BREE STREET, LEFT INTO END STREET, RIGHT INTO ROCKEY STREET, JOIN ERROR STREET, RIGHT INTO VAN BEEK STREET TO DOORNFONTEIN TERMINUS PROCEED LEFT INTO BEACON STREET, RIGHT INTO LOWER PAGE STREET, LEFT INTO MARKET STREET, RIGHT INTO BETTY STREET, LEFT INTO WOLHUTER STREET TO WOLHUTER MEN'S HOSTEL. FROM WOLHUTER MEN'S HOSTEL RETURN ALONG MAIN REEF ROAD TO RUVEN STREET, TURN RIGHT AND PROCEED TO VICKERS ROAD TURN LEFT AND PROCEED TO HEIDELBERG RAND (R103) TURN LEFT AND PROCEED ALONG HEIDELBERG ROAD TO VEREENIGING ROAD, (MAGISTERIAL DISTRICT OF VEREENIGING), TURN RIGHT AND PROCEED ALONG VEREENIGING ROAD TO COMBRINK STREET, TURN RIGHT AND PROCEED ALONG COMBRINK STREET TO THE PUTCO BUS STATION.

RETURN VIA THE SAME ROUTE TO VEREENIGING ROAD, TURN RIGHT AND PROCEED ALONG VEREENIGING ROAD TO THE N8, TURN RIGHT AND PROCEED ALONG N3 TO R103, TURN RIGHT AND PROCEED ALONG R103 TO VOORTREKKER STREET (MAGISTERIAL DISTRICT OF HEIDELBERG), TURN LEFT AND PROCEED ALONG VOORTREKKER STREET TO THE HEIDELBERG BUS TERMINUS FROM THE BUS TERMINUS PROCEED ALONG VOORTREKKER STREET TO VILJOEN STREET, TURN LEFT AND PROCEED TO POORTHIE ROAD TURN LEFT AND PROCEED ALONG TO THE NIGEL ROAD R51 TURN RIGHT AND PROCEED TO THE N8 ON RAMP TURN RIGHT AND JOIN THE N3, PROCEED ALONG THE N3 TO ROAD 4 (R23) TURN LEFT AND PROCEED TO LOMBARD STREET (MAGISTERIAL DISTRICT OF STANDERTON), RIGHT ALONG LOMBARD STREET, LEFT ALONG BURGER STREET TO BUS TERMINUS LEFT ALONG VRY STREET, LEFT ALONG HANDEL STREET, RIGHT ALONG BOTHA STREET WHICH BECOMES ROAD 4 (R23) PROCEED ALONG ROAD 4 (R23) WHICH BECOMES DAN PIENAAR STREET ON ENTERING VOLKSRUST PROCEED ALONG DAN PIENAAR STREET TO JOUBERT STREET, LEFT ALONG JOUBERT STREET TO LAINGSNEK ROAD, RIGHT ALONG LAINGSNEK ROAD WHICH BECOMES ROAD 1 (R23) PROCEED ALONG ROAD 1 (R23) WHICH BECOMES ROAD 410 PROCEED ALONG ROAD 410 TO ROAD 483, LEFT ALONG 483, TO THE MADADENI JUNCTION SITUATED ON THE FARM SHUTTLEWORTH 9504, TURN LEFT AND PROCEED VIA MADADENI HOSPITAL, MADADENI CHECKERS, SECTION ONE AND KWA ZULU POLICE STATION TO THE JUNCTION WITH ROAD 483, TURN LEFT AND PROCEED ALONG 483 TO FARM JAKKALSPAN 8775, TURN RIGHT AND PROCEED VIA FOUR ROOMS, MKHANYA STORE TO OSIZWENI DEPOT GATE. FROM OSIZWENI DEPOT PROCEED VIA TOP RANK (MOUNTAIN VIEW 8770), INVERNESS 8299, LEKKERWATER 3732, GROOTGELUK 8534, PADDASCHOOL 9096, BIRKENSTOCK 3733, KLIPBANK 7943 CROSS THE BOUNDARY OF NEWCASTLE THROUGH NAAS 776, SPOOKMILL 4273, SURREY 7936 BANKER 8455, SPRINGBOKLAAGTE 9666, GREENOCK 8818 BLACKBANK 8715, FAIRBREEZE 9210 AND 9884 MOY 7549, THIRST 11196, KILKEEL 9132, NELLIE 8853 TO THE ANNIEVALE DEPOT ON THE FARM ANNIE 9798.

RESTRICTION

SUBJECT TO THE CONDITIONS:

I) THAT NO INTERMEDIATE PASSENGERS MAY BE PICKED UP OR SET DOWN AT INTERMEDIATE STOPS BETWEEN NEWCASTLE AND STANDERTON ON BOTH THE FORWARD OR RETURN JOURNEYS.

II) THAT NO INTERMEDIATE PASSENGERS MAY BE PICKED UP BETWEEN ALBERTON TERMINUS AND BARAGWANATH HOSPITAL ON THE FORWARD AND RETURN JOURNEYS.

III) THAT NO INTERMEDIATE PASSENGERS BE PICKED UP OR SET DOWN BETWEEN BARAGWANATH AND LERATONG HOSPITAL ON BOTH THE FORWARD AND RETURN JOURNEY BOTH POINTS INCLUSIVE.

ROUTE 3

ANNIEVALE TO BARAGWANATH HOSPITAL- SOWETO

FROM ANNIEVALE DEPOT ON THE FARM ANNIE 9798, NELLIE 8853, KILKEEL 9132, THIRST 11196, MOY 7549, FAIRBREEZE 9210 AND 9884, BLACKBANK 8715, GREENOCK 8818, SPRINGBOKLAAGTE 9666, DONKER 8455, SURREY 7936, SPOOKMILL 4273, NAAS 8776 CROSS MAGISTERIAL BOUNDARY OF NEWCASTLE AND PROCEED THROUGH KLIPBANK 7943, BIRKENSTOCK 3733, PADDASCHOOL 9096, GROOTGELUK 8534, LEKKERWATER 3732, INVERNESS 8299 AND INTO OSIZWENI TOWNSHIP (MOUNTAIN VIEW 8770) VIA TOP RANK TO OSIZWENI DEPOT GATE. FROM OSIZWENI DEPOT GATE VIA MKHANYA STORE AND FOUR ROOMS UPTO THE JUNCTION WITH ROAD 483 ON THE FARM JAKKALSPAN 8775, TURN LEFT AND PROCEED ALONG ROAD 483 ONTO THE MADADENI JUNCTION SITUATED ON THE FARM SHUTTLEWORTH 9504, TURN RIGHT AND PROCEED VIA MADADENI HOSPITAL, MADADENI CHECKERS, SECTION ONE AND KWAZULU POLICE STATION AND UPTO THE JUNCTION WITH ROAD 483, TURN RIGHT AND PROCEED ALONG TO THE JUNCTION WITH ROAD 410, TURN RIGHT AND PROCEED ALONG AND JOIN PROVINCIAL ROAD 1/13 (R23) CONTINUE ALONG THROUGH CHARLESTOWN CROSS THE MAGISTERIAL BOUNDARY OF VOLKSRUST, AND THE BORDER OF TRANSVAAL AND NATAL PROCEED INTO VOLKSRUST ALONG LAINGSNEK ROAD, TURN LEFT INTO JOUBERT STREET, RIGHT INTO DAN PIENAAR STREET WHICH THEN BECOMES PROVINCIAL ROAD 4 (R23) CONTINUE ALONG PAST PERDEKOP THROUGH MAGISTERIAL DISTRICT OF STANDERTON AND PROCEED INTO STANDERTON ALONG BOTHA STREET, LEFT JOIN HANDEL STREET, RIGHT INTO VRY STREET, RIGHT INTO BURGER STREET TO THE BUS TERMINUS, CONTINUE FROM THE BUS TERMINUS ALONG BURGER STREET, TURN RIGHT INTO LOMBARD STREET, LEFT INTO PROVINCIAL MAIN ROAD NUMBER 4 (R23) AND PROCEED ALONG THROUGH THE MAGISTERIAL DISTRICTS OF

GREYLINGSTAD AND BALFOUR TO THE JUNCTION WITH THE N8, PROCEED INTO THE MAGISTERIAL DISTRICT OF HEIDELBERG ALONG ROAD R103 JOIN SCHOEMAN STREET, TURN LEFT AND PROCEED ALONG VOORTREKKER STREET TO THE HEIDELBERG BUS TERMINUS. FROM THE TERMINUS PROCEED ALONG VOORTREKKER STREET TO VILJOEN STREET, TURN LEFT AND PROCEED TO POORTHIE ROAD, TURN LEFT AND PROCEED ALONG TO THE NIGEL ROAD R5, TURN RIGHT AND PROCEED ALONG TO THE N8 OFF-RAMP, TURN LEFT AND JOIN THE N8, PROCEED ALONG THE N3 TO THE JUNCTION WITH VEREENIGING ROAD IN THE MAGISTERIAL DISTRICT OF ALBERTON, TURN LEFT AND PROCEED ALONG VEREENIGING ROAD, TURN RIGHT INTO COMBRINK STREET PROCEED TO PUTCO BUS STATION.

RETURN VIA THE SAME ROUTE TO VEREENIGING ROAD, TURN LEFT AND PROCEED TO HEIDELBERG ROAD (R103), TURN LEFT AND PROCEED ALONG VOORTREKKER ROAD, RE-JOIN HEIDELBERG ROAD (R103) AND PROCEED ALONG TO VICKERS ROAD IN THE MAGISTERIAL DISTRICT OF JOHANNESBURG AND TURN RIGHT, PROCEED ALONG AND JOIN RUVEN ROAD AND PROCEED TO JUNCTION WITH MAIN REEF ROAD, TURN RIGHT AND PROCEED TO PLANTATIE ROAD, TURN RIGHT AND PROCEED TO SANDBERG ROAD, TURN RIGHT AND PROCEED TO DENVER HOSTEL. FROM DENVER HOSTEL PROCEED ALONG SANDVERG ROAD TO KRUGER STREET AND TURN RIGHT PROCEED TO MAIN REEF ROAD AND TURN LEFT AND PROCEED TO WOLHUTER STREET, TURN LEFT AND PROCEED TO WOLHUTER'S MEN'S HOSTEL.

PROCEED ALONG WOLHUTER STREET, TURN RIGHT AND JOIN CITY & SUBURBAN ROAD, TURN LEFT INTO DURBAN STREET, TURN RIGHT INTO END STREET AND JOIN SIEMERT ROAD PROCEED TO MOSELY, TURN LEFT, PROCEED TO END STREET, TURN RIGHT, TURN LEFT INTO JEPPE STREET LEFT INTO SIMMONDS STREET, RIGHT INTO TRUMP STREET, LEFT INTO BOOYSENS STREET JOIN KIMBERLEY ROAD (R29), TURN RIGHT INTO POTCHEFSTROOM ROAD AND PROCEED TO PUTCO BUS STATION AT BARAGWANATH HOSPITAL. FROM BARAGWANATH HOSPITAL PROCEED ALONG KIMBERLEY ROAD (R29) JOIN BOOYSENS ROAD, JOIN SAUER STREET, RIGHT INTO VAN BEEK STREET, LEFT INTO KING GEORGE STREET, RIGHT INTO NOORD STREET, RIGHT INTO KLEIN STREET TO PUTCO TERMINUS. PROCEED LEFT INTO BREE STREET, LEFT INTO END STREET, RIGHT INTO ROCKEY STREET, JOIN ERROR STREET, RIGHT INTO VAN BEEK STREET TO DOORNFONTEIN TERMINUS. PROCEED LEFT INTO BEACON STREET, RIGHT INTO LOWER PAGE STREET, LEFT INTO MARKET STREET, RIGHT INTO BETTY STREET, LEFT INTO WOLHUTER STREET TO WOLHUTER MEN'S HOSTEL. FROM WOLHUTER MEN'S HOSTEL RETURN TO NEWCASTLE ALONG THE ROUTE DESCRIBED IN (I) ABOVE IN REVERSE.

RESTRICTION

SUBJECT TO THE CONDITION:

I) THAT NO INTERMEDIATE PASSENGERS MAY BE PICKED UP OR SET DOWN AT INTERMEDIATE STOPS BETWEEN NEWCASTLE AND STANDERTON ON FORWARD OR RETURN JOURNEYS.

II) THAT NO INTERMEDIATE PASSENGERS MAY BE PICKED UP BETWEEN ALBERTON TERMINUS AND BARAGWANATH HOSPITAL ON THE FORWARD AND RETURN JOURNEYS.

ROUTE: 4

NQUTU - BARAGWANATH

FROM THE BUS RANK AT NQUTU VIA BLOODRIVER, UTRECHT, VOLKSRUST, STANDERTON, HEIDELBERG TO THE PUTCO BUS STATION, AT BARAGWANATH HOSPITAL, JOHANNESBURG AND RETURN.



transport

Department:
Transport
Province of KwaZulu-Natal

GAZETTE

LGKZNG43-2020-FEB

REGION: ALL

ROUTE DESCRIPTION:

FROM THE BUS RANK AT NQUTU TURN RIGHT INTO ROAD54 TO THE JUNCTION OF ROAD R33. THIS ROAD THEN BECOMES THE R34, CONTINUE WITH THIS ROAD PAST UTRECHT UNTIL YOU REACH THE JUNCTION OF ROAD R23. TURN RIGHT INTO ROAD R23 AND CONTINUE ALONG THROUGH CHARLESTOWN CROSS THE MAGISTERIAL BOUNDARY OF VOLKSRUST AND THE BORDER OF TRANSVAAL AND NATAL. PROCEED INTO VOLKSRUST ALONG LAINGSNEK ROAD, TURN LEFT INTO JOUBERT STREET, RIGHT INTO DAN PIENAAR STREET WHICH THEN BECOMES PROVINCIAL ROAD4 (R23) CONTINUE ALONG PAST PERDEKOP THROUGH MAGISTERIAL DISTRICT OF STANDERTON AND PROCEED INTO STANDERTON ALONG BOTHA STREET, LEFT ALONG HANDEL STREET, RIGHT INTO VRY STREET, RIGHT INTO BURGER STREET TO THE BUS TERMINUS CONTINUE FROM THE BUS TERMINUS ALONG BURGER STREET, TURN RIGHT INTO LOMBARD STREET, LEFT INTO PROVINCIAL MAIN ROAD NUMBER4 (R23) AND PROCEED ALONG THROUGH THE MAGISTERIAL DISTRICTS OF GREYLINGSTAD AND BALFOUR TO THE JUNCTION WITH THE N8. PROCEED INTO THE MAGISTERIAL DISTRICT OF HEIDELBERG ALONG ROAD R103 JOIN SCHOEMAN STREET, TURN LEFT AND PROCEED ALONG VOORTREKKER STREET TO THE HEIDELBERG BUS TERMINUS, FROM THE TERMINUS PROCEED ALONG VOORTREKKER STREET TO VILJOEN STREET TURN LEFT AND PROCEED TO POORT ROAD, TURN LEFT AND PROCEED ALONG TO THE NIGEL ROAD R51, TURN RIGHT AND PROCEED ALONG TO THE N8 OFF-RAMP, TURN LEFT AND JOIN N3. PROCEED ALONG THE N3 TO THE JUNCTION WITH VEREENIGING ROAD IN THE MAGISTERIAL DISTRICT OF ALBERTON, TURN LEFT AND PROCEED ALONG VEREENIGING ROAD, TURN RIGHT INTO COMBRINK STREET PROCEED TO PUTCO BUS STATION. RETURN VIA THE SAME ROUTE TO VEREENIGING ROAD TURN LEFT AND PROCEED TO HEIDELBERG ROAD (R103), TURN LEFT AND PROCEED ALONG VOORTREKKER ROAD, RE-JOIN HEIDELBERG ROAD (R103) AND PROCEED ALONG TO VICKERS ROAD IN THE MAGISTERIAL DISTRICT OF JOHANNESBURG AND TURN RIGHT, PROCEED ALONG AND JOIN RUVEN ROAD AND PROCEED TO JUNCTION WITH MAIN REEF ROAD, TURN RIGHT AND PROCEED TO PLANTATIE ROAD, TURN RIGHT AND PROCEED TO SANDBERG ROAD, TURN RIGHT AND PROCEED TO DENVER HOSTEL. FROM DENVER HOSTEL PROCEED ALONG SANDBERG ROAD TO KRNGER STREET AND TURN RIGHT PROCEED TO MAIN REEF ROAD, TURN LEFT AND PROCEED TO WOLHUTER STREET, TURN LEFT AND PROCEED TO WOLHUTER MEN'S HOSTEL. PROCEED ALONG WOLHUTER STREET TURN RIGHT AND JOIN CITY AND SUBURBAN ROAD, TURN LEFT INTO DURBAN STREET, TURN RIGHT INTO END STREET AND JOIN SIEMERT ROAD PROCEED TO MOSELY, TURN LEFT, PROCEED TO END STREET, TURN RIGHT, TURN LEFT INTO JEPPE STREET, LEFT INTO SIMMONDS STREET, RIGHT INTO TROMP STREET, LEFT INTO BOOYSENS STREET JOIN KIMBERLEY ROAD (R29), TURN RIGHT INTO POTCHEFSTROOM ROAD AND PROCEED TO PUTCO BUS STATION AT BARAGWANATH HOSPITAL. FROM BARAGWANATH HOSPITAL PROCEED ALONG KIMBERLEY ROAD (R29) JOIN BOOYSENS ROAD, JOIN SAUER STREET, RIGHT INTO BREE STREET, LEFT INTO KING GEORGE STREET, RIGHT INTO NOORD STREET, RIGHT INTO KLEIN STREET TO PUTCO TERMINUS. PROCEED LEFT INTO BREE STREET, LEFT INTO END STREET, RIGHT INTO ROCKEY STREET, JOIN ERROR STREET, RIGHT INTO VAN BEEK STREET TO DOOMFONTEIN TERMINUS, PROCEED LEFT INTO BEACON STREET, RIGHT INTO LOWER PAGE STREET, LEFT INTO MARKET SQUARE, RIGHT INTO BETTY STREET, LEFT INTO WOLHUTER STREET TO WOLHUTER MEN'S HOSTEL. FROM WOLHUTER MEN'S HOSTEL RETURN TO NQUTU ALONG THE SAME ROUTE DESCRIBED IN (I) ABOVE IN REVERSE.

RESTRICTION

THAT NO PASSENGER BE PICKED UP OR SET DOWN AT ANY POINT OTHER THAN NQUTU, BLOODRIVIER AND THE TERMINUS IN JOHANNESBURG.

ROUTE: 5

ULUNDI TO BARAGWANATH
FORWARD JOURNEY

DEPART ULUNDI BUS TERMINUS (DISTRICT OF MAHLABATHINI) AND TURN LEFT INTO ROAD52, CONTINUE ALONG ROAD 53 TO ITS JUNCTION WITH ROAD 47, AT THIS JUNCTION TURN RIGHT AND CONTINUE ALONG THIS ROAD UNTIL YOU REACH THE TURN OFF TO ROAD463, TURN LEFT INTO ROAD 463 AND PROCEED TO MONDIO, AT MONDIO TURN RIGHT INTO ROAD223 AND PROCEED TO THE INTERSECTION OF ROAD 223 AND PROCEED TO THE INTERSECTION OF ROAD 54, TURN RIGHT INTO ROAD 54, CONTINUE WITH ROAD 54 UNTIL IT BECOMES ROAD 41, FOLLOW ROAD 41 UNTIL IT BECOMES ROAD 37, FOLLOW THIS ROAD TO THE JUNCTION OF ROAD 1, TURN RIGHT INTO ROAD 1 AND FOLLOW THIS ROAD UNTIL YOU REACH VOLKSRUST.

PROCEED INTO VOLKSRUST ALONG LAINGSNEK ROAD, TURN LEFT INTO JOUBERT STREET, RIGHT INTO DAN PIENAAR STREET WHICH THEN BECOMES PROVINCIAL ROAD 4 (R23) CONTINUE ALONG PAST PERDEKOP THROUGH MAGISTERIAL DISTRICT OF STANDERTON AND PROCEED INTO STANDERTON ALONG BOTHA STREET, LEFT ALONG HANDEL STREET, RIGHT INTO VRY STREET, RIGHT INTO BURGER STREET TO THE BUS TERMINUS CONTINUE FROM THE BUS TERMINUS ALONG BURGER STREET, TURN RIGHT INTO LOMARD STREET, LEFT INTO PROVINCIAL MAIN ROAD NUMBER 4 (R23) AND PROCEED ALONG THROUGH THE MAGISTERIAL DISTRICTS OF GREYLINGSTAD AND BALFOUR TO THE JUNCTION WITH THE N8. PROCEED INTO THE MAGISTERIAL DISTRICT OF HEIDELBERG ALONG ROAD R103 JOIN SCHOEMAN STREET, TURN LEFT AND PROCEED ALONG VOORTREKKER STREET TO THE HEIDELBERG BUS TERMINUS. FROM THE TERMINUS PROCEED ALONG VOORTREKKER STREET TO VILJOEN STREET, TURN LEFT AND PROCEED TO POORT ROAD, TURN LEFT AND PROCEED ALONG TO THE NIGEL ROAD R51, TURN RIGHT AND PROCEED ALONG TO THE N8 OFF RAMP, TURN LEFT AND JOIN THE N3.

PROCEED ALONG THE N3 TO THE JUNCTION WITH VEREENIGING ROAD IN THE MAGISTERIAL DISTRICT OF ALBERTON, TURN LEFT AND PROCEED ALONG VEREENIGING ROAD, TURN RIGHT INTO COMBRINK STREET PROCEED TO PUTCO BUS STATION. RETURN VIA THE SAME ROUTE TO VEREENIGING ROAD, TURN LEFT AND PROCEED TO HEIDELBERG ROAD (R103), TURN LEFT AND PROCEED ALONG VOORTREKKER ROAD, RE-JOIN HEIDELBERG ROAD (R103) AND PROCEED ALONG TO VICKERS ROAD IN THE MAGISTERIAL DISTRICT OF JOHANNESBURG AND TURN RIGHT, PROCEED ALONG AND JOIN RUVEN ROAD AND PROCEED TO JUNCTION WITH MAIN REEF ROAD, TURN RIGHT AND PROCEED TO PLANTASIE ROAD, TURN RIGHT AND PROCEED TO SANDBERG ROAD, TURN RIGHT AND PROCEED TO DENVER HOSTEL. FROM DENVER HOSTEL PROCEED ALONG SANDBERG ROAD TO KRUGER STREET AND TURN RIGHT PROCEED TO MAIN REEF ROAD, TURN LEFT AND PROCEED TO WOLHUTER STREET, TURN LEFT AND PROCEED TO WOLHUTER MEN'S HOSTEL.

PROCEED ALONG WOLHUTER STREET TURN RIGHT AND JOIN CITY AND SUBURBAN ROAD, TURN LEFT INTO DURBAN STREET, TURN RIGHT INTO END STREET AND JOIN SIEMERT ROAD PROCEED TO MOSELY, TURN LEFT, PROCEED TO END STREET, TURN RIGHT, TURN LEFT INTO JEPPE STREET, LEFT INTO SIMMONDS STREET, RIGHT INTO TROMP STREET, LEFT INTO BOOYSENS JOIN KIMBERLEY ROAD (R29), TURN RIGHT INTO POTCHEFSTROOM ROAD AND PROCEED TO PUTCO BUS STATION AT BARAGWANATH HOSPITAL.

FROM BARAGWANATH HOSPITAL TERMINAL POINT WHICH IS SITUATED IN THE MAGISTERIAL DISTRICT OF JOHANNESBURG, TURN LEFT AND CONTINUE ALONG THE OLD POTCHEFSTROOM ROAD TO ITS JUNCTION WITH ROODEPOORT ROAD, AT THIS JUNCTION TURN RIGHT AND CONTINUE ALONG ROODEPOORT ROAD BEARING LEFT INTO IKWEYI DRIVE, CONTINUE ALONG IKWEYI DRIVE WHICH BECOMES DOBSONVILLE ROAD, CONTINUE ALONG DOBSONVILLE ROAD TO ITS JUNCTION WITH MAIN REEF ROAD (R41) AT THIS JUNCTION TURN LEFT AND CONTINUE ALONG MAIN REEF ROAD (R41) WHICH BECOMES RANDFONTEIN ROAD, CONTINUE ALONG RANDFONTEIN ROAD TURNING RIGHT INTO THE TERMINAL POINT SITUATED IN FRONT OF ROBINSONS EATING HOUSE, IN RANDFONTEIN WHICH IS SITUATED IN THE MAGISTERIAL DISTRICT OF RANDFONTEIN.

THE RETURN JOURNEY WILL BE UNDERTAKEN IN THE REVERSE DIRECTION OF THE FORWARD JOURNEY.

ALTERNATIVELY ROUTES TO BE PRESCRIBED BY THE RELEVANT LOCAL AUTHORITY.

RESTRICTION

ON THE FORWARD JOURNEY TO BARAGWANATH HOSPITAL AND RANDFONTEIN NO PASSENGERS WILL BE PICKED UP IN THE MAGISTERIAL DISTRICT OF ALBERTON AND/OR AT LERATONG HOSPITAL. ON THE RETURN JOURNEY FROM RANDFONTEIN AND BARAGWANATH HOSPITAL NO PASSENGERS WILL BE SET DOWN AT LERATONG HOSPITAL OR IN THE MAGISTERIAL DISTRICT OF ALBERTON.

ROUTE 6

PASSENGERS AND THEIR PERSONAL EFFECTS:

FROM: EZAKHENI TO BARAGWANATH HOSPITAL / RANDFONTEIN AND RETURN

ROUTE DESCRIPTION

FROM THE EZAKHENI SECTION D TERMINAL POINT SITUATED ON AN UNNAMED ROAD IN EZAKHENI TOWNSHIP CONTINUE ALONG THIS UNNAMED ROAD TO ITS JUNCTION WITH UNNAMED ROAD, AT THIS JUNCTION TURN LEFT AND CONTINUE ALONG THIS UNNAMED ROAD TO ITS JUNCTION WITH AN UNNAMED ROAD, AT THIS JUNCTION TURN RIGHT AND CONTINUE ALONG THIS UNNAMED ROAD WHICH ON LEAVING EZAKHENI TOWNSHIP BECOMES ROAD 538, CONTINUE ALONG ROAD 538 TO ITS JUNCTION WITH ROAD 32, AT THIS JUNCTION TURN LEFT AND CONTINUE ALONG ROAD32 TO ITS JUNCTION WITH ROAD 1 AT THIS JUNCTION TURN LEFT AND CONTINUE ALONG ROAD1 WHICH BECOMES NEWCASTLE ROAD, CONTINUE ALONG NEWCASTLE ROAD TO ITS JUNCTION WITH WILLIS ROAD AT THIS JUNCTION TURN LEFT AND CONTINUE ALONG WILLIS ROAD TO ITS JUNCTION WITH ILLING ROAD AT THIS JUNCTION TURN RIGHT AND CONTINUE ALONG ILLING ROAD TO ITS JUNCTION WITH ALFRED STREET, AT THIS JUNCTION TURN RIGHT AND CONTINUE ALONG ALFRED STREET TO ITS JUNCTION WITH CROWSHAW STREET, AT THIS JUNCTION TURN LEFT AND CONTINUE ALONG CROWSHAW STREET WHICH BECOMES LVELL STREET, CONTINUE ALONG LVELL STREET TO ITS JUNCTION WITH ALEXANDRA STREET, AT THIS JUNCTION TURN LEFT AND CONTINUE ALONG ALEXANDRA STREET TO THE ALEXANDRA STREET TERMINAL POINT. FROM THE TERMINAL POINT RETURN ALONG ALEXANDRA STREET TO ITS JUNCTION WITH LVELL STREET, AT THIS JUNCTION TURN LEFT AND CONTINUE ALONG LVELL STREET TO ITS JUNCTION WITH KING STREET, AT THIS JUNCTION TURN RIGHT AND CONTINUE ALONG KING STREET WHICH BECOMES POORT ROAD, CONTINUE ALONG POORT ROAD, WHICH BECOMES HARRISMITH ROAD (R103), CONTINUE ALONG HARRISMITH ROAD (R103) TO ITS JUNCTION



transport

Department:
Transport
Province of KwaZulu-Natal

GAZETTE

LGKZNG43-2020-FEB

REGION: ALL

WITH KING STREET, AT THIS JUNCTION TURN RIGHT AND CONTINUE ALONG KING STREET WHICH BECOMES POORT ROAD, CONTINUE ALONG POORT ROAD, WHICH BECOMES HARRISMITH ROAD (R103) CONTINUE ALONG HARRISMITH ROAD (R103) TO ITS JUNCTION WITH THE N3, AT THIS JUNCTION BEAR LEFT AND CONTINUE ALONG THE N8 BEARING LEFT INTO MCKECHNIE STREET HARRISMITH (MAGISTERIAL DISTRICT OF HARRISMITH) POINT. FROM THE HARRISMITH TERMINAL POINT RETURN ALONG MCKECHNIE STREET BEARING LEFT INTO THE N8, CONTINUE ALONG THE N3 TO ITS JUNCTION WITH R103 AT THE BALFOUR INTERCHANGE, AT THIS JUNCTION BEAR LEFT AND CONTINUE ALONG THE R03 TO ITS JUNCTION WITH THE R23 AT THIS JUNCTION TURN LEFT AND CONTINUE ALONG THE R03 TO ITS JUNCTION WITH THE N3 AT THE OLD BARN INTERCHANGE AT THIS JUNCTION BEAR RIGHT ONTO THE N3 AND CONTINUE ALONG THE N3 TO ITS JUNCTION WITH THE M2, AT THIS JUNCTION BEAR LEFT AND CONTINUE ALONG THE M2 TO ITS JUNCTION WITH BENROSE GLIDE OFF, AT THIS JUNCTION BEAR LEFT AND CONTINUE ALONG THE BENROSE GLIDE OFF TO ITS JUNCTION WITH RUVEN ROAD, AT THIS JUNCTION TURN RIGHT AND CONTINUE ALONG RUVEN ROAD TO ITS JUNCTION WITH THE MAIN REEF ROAD, AT THIS JUNCTION TURN LEFT AND CONTINUE ALONG MAIN REEF ROAD TO ITS JUNCTION WITH WOLHUTER STREET, AT THIS JUNCTION BEAR LEFT AND CONTINUE ALONG WOLHUTER STREET TO ITS JUNCTION WITH END STREET, AT THIS JUNCTION TURN RIGHT AND CONTINUE ALONG END STREET, TO ITS JUNCTION WITH SIEMERT ROAD, AT THIS JUNCTION BEAR RIGHT AND CONTINUE ALONG SIEMERT ROAD TO ITS JUNCTION WITH MOSELEY STREET, AT THIS JUNCTION TURN LEFT AND CONTINUE ALONG MOSELEY STREET TO ITS JUNCTION WITH END STREET AT THIS JUNCTION TURN RIGHT AND CONTINUE ALONG END STREET TO ITS JUNCTION WITH JEPPE STREET, AT THIS JUNCTION TURN LEFT AND CONTINUE ALONG JEPPE STREET TO ITS JUNCTION WITH WANDERERS STREET AT THIS JUNCTION TURN RIGHT AND CONTINUE ALONG WANDERERS STREET TO ITS JUNCTION WITH SMIT STREET, AT THIS JUNCTION TURN RIGHT AND CONTINUE ALONG SMIT STREET TO ITS JUNCTION WITH KLEIN STREET, AT THIS JUNCTION TURN RIGHT AND CONTINUE ALONG KLEIN STREET TURNING LEFT INTO THE NOORD STREET TERMINAL POINT. FROM THE NOORD STREET TERMINAL POINT CONTINUE THROUGH THE TERMINAL TO ITS JUNCTION WITH TWIST STREET BUS LANE, AT THIS JUNCTION TURN LEFT AND CONTINUE ALONG THE TWIST STREET BUS LANE TO ITS JUNCTION WITH WOLMARANS STREET, AT THIS JUNCTION TURN LEFT AND CONTINUE ALONG WOLMARANS STREET (WHICH BECOMES VILJOEN STREET) CONTINUE ALONG VILJOEN STREET (WHICH BECOMES SMIT STREET) CONTINUE ALONG SMIT STREET TO ITS JUNCTION WITH M1 AT THIS JUNCTION TURN RIGHT AND BEAR LEFT ONTO THE M1 AND CONTINUE ALONG THE M1 TO ITS JUNCTION WITH THE SOWETO GLIDE OFF, AT THIS JUNCTION BEAR LEFT AND CONTINUE ALONG THE SOWETO GLIDE OFF TO ITS JUNCTION WITH THE OLD POTCHEFSTROOM ROAD, AT THIS JUNCTION TURN RIGHT AND CONTINUE ALONG THE OLD POTCHEFSTROOM ROAD TO THE BARAGWANATH HOSPITAL TERMINAL POINT SITUATED IN SOWETO TOWNSHIP IN THE MAGISTERIAL DISTRICT OF JOHANNESBURG.

RETURN JOURNEY

FROM THE BARAGWANATH HOSPITAL TERMINAL POINT IN SOWETO TOWNSHIP JOHANNESBURG, CONTINUE ALONG THE OLD POTCHEFSTROOM ROAD TO ITS JUNCTION WITH THE M1, AT THIS JUNCTION TURN LEFT AND CONTINUE ALONG THE M1 TO ITS JUNCTION WITH THE BRAAMFONTEIN GLIDE OFF, AT THIS JUNCTION BEAR LEFT AND CONTINUE ALONG WITH THE BRAAMFONTEIN GLIDE OFF TO ITS JUNCTION WITH SMIT STREET, AT THIS JUNCTION TURN LEFT AND CONTINUE ALONG SMIT STREET TO ITS JUNCTION WITH KLEIN STREET AT THIS JUNCTION TURN RIGHT AND CONTINUE ALONG KLEIN STREET BEARING LEFT INTO THE NOORD STREET TERMINAL POINT, FROM THE NOORD STREET TERMINAL POINT CONTINUE THROUGH THE TERMINAL POINT TO ITS JUNCTION WITH TWIST STREET BUS LANE AT THIS JUNCTION TURN RIGHT AND CONTINUE ALONG TWIST STREET BUS LANE TO ITS JUNCTION WITH PLEIN STREET, AT THIS JUNCTION TURN RIGHT AND CONTINUE ALONG PLEIN STREET TO ITS JUNCTION WITH EDITH CAVELL STREET, AT THIS JUNCTION TURN LEFT AND CONTINUE ALONG EDITH CAVELL STREET TO ITS JUNCTION WITH BREE STREET, AT THIS JUNCTION TURN LEFT AND CONTINUE ALONG BREE STREET TO ITS JUNCTION WITH END STREET, AT THIS JUNCTION TURN LEFT AND CONTINUE ALONG END STREET TO ITS JUNCTION WITH ROCKEY STREET AT THIS JUNCTION TURN RIGHT AND CONTINUE ALONG ROCKEY STREET TO ITS JUNCTION WITH VAN BEEK STREET, AT THIS JUNCTION TURN RIGHT AND CONTINUE ALONG VAN BEEK STREET TO ITS JUNCTION WITH BEACON ROAD, AT THIS JUNCTION TURN LEFT AND CONTINUE ALONG BEACON ROAD TO ITS JUNCTION WITH PAGE AND SHORE STREET, AT THIS JUNCTION TURN RIGHT AND CONTINUE ALONG PAGE STREET TO ITS JUNCTION WITH MARKET STREET, AT THIS JUNCTION TURN LEFT AND CONTINUE ALONG MARKET STREET TO ITS JUNCTION WITH BETTY STREET, AT THIS JUNCTION TURN RIGHT AND CONTINUE ALONG BETTY STREET TO ITS JUNCTION WITH WOLHUTER STREET, AT THIS JUNCTION BEAR LEFT INTO MAIN REEF ROAD AND CONTINUE ALONG MAIN REEF ROAD TO ITS JUNCTION WITH M2, AT THIS JUNCTION TURN RIGHT AND CONTINUE ALONG THE M2 TO ITS JUNCTION WITH THE N3 TO ITS JUNCTION WITH R554, AT THIS JUNCTION TURN LEFT AND CONTINUE ALONG THE R554 TO ITS JUNCTION WITH R103, AT THIS JUNCTION TURN RIGHT AND CONTINUE ALONG THE R103, FROM THIS POINT THE RETURN JOURNEY WILL BE UNDERTAKEN IN THE REVERSE DIRECTION OF THE FORWARD JOURNEY. ALTERNATIVELY ROUTES TO BE PRESCRIBED BY THE RELEVANT LOCAL AUTHORITY.

SUBJECT TO THE CONDITION:

A. THAT PASSENGERS SHALL ONLY BE PICKED UP AND SET DOWN ACCORDING TO THE TIMETABLE AND

B. THAT THIS TRANSPORTATION SHALL ONLY BE CONDUCTED BY MEANS OF A SINGLE DECKER BUS WITH A SEATING CAPACITY OF NOT LESS THAN 60 (SIXTY) PASSENGERS.

ROUTE: 6(A)

PASSENGERS AND THEIR PERSONAL EFFECTS:

ROUTE: EZAKHENI TO BARAGWANATH / RANDFONTEIN AND RETURN

ROUTE DESCRIPTION

FROM THE EZAKHENI SECTION D TERMINAL POINT SITUATED ON AN UNNAMED ROAD IN EZAKHENI TOWNSHIP CONTINUE ALONG THIS UNNAMED ROAD TO ITS JUNCTION WITH AN UNNAMED ROAD, AT THIS JUNCTION TURN LEFT AND CONTINUE ALONG THIS UNNAMED ROAD TO ITS JUNCTION WITH UNNAMED ROAD, AT THIS JUNCTION TURN RIGHT AND CONTINUE ALONG THIS UNNAMED ROAD, AT THIS JUNCTION TURN RIGHT AND CONTINUE ALONG THIS UNNAMED ROAD WHICH ON LEAVING EZAKHENI TOWNSHIP BECOMES ROAD 538, CONTINUE ALONG ROAD 538 TO ITS JUNCTION WITH ROAD 32, AT THIS JUNCTION TURN LEFT AND CONTINUE ALONG ROAD 1 TO ITS JUNCTION WITH ROAD 1, AT THIS JUNCTION TURN LEFT AND CONTINUE ALONG ROAD 1 WHICH BECOMES NEWCASTLE ROAD, CONTINUE ALONG NEWCASTLE ROAD TO ITS JUNCTION WITH WILLIS ROAD, AT THIS JUNCTION TURN LEFT AND CONTINUE ALONG WILLIS ROAD TO ITS JUNCTION WITH ILLING ROAD, AT THIS JUNCTION TURN RIGHT AND CONTINUE ALONG ILLING ROAD TO ITS JUNCTION WITH ALFRED STREET, AT THIS JUNCTION TURN RIGHT AND CONTINUE ALONG ALFRED STREET TO ITS JUNCTION WITH CROWSHAW STREET, AT THIS JUNCTION TURN LEFT AND CONTINUE ALONG CROWSHAW STREET WHICH BECOMES LVELL STREET, CONTINUE ALONG LVELL STREET TO ITS JUNCTION WITH ALEXANDRA STREET, AT THIS JUNCTION TURN LEFT AND CONTINUE ALONG ALEXANDRA STREET TO THE ALEXANDRA STREET TERMINAL POINT, FROM THE TERMINAL POINT RETURN ALONG ALEXANDRA STREET TO ITS JUNCTION WITH LVELL STREET, AT THIS JUNCTION TURN LEFT AND CONTINUE ALONG LVELL STREET TO ITS JUNCTION WITH KING STREET, AT THIS JUNCTION TURN RIGHT AND CONTINUE ALONG KING STREET WHICH BECOMES POORT ROAD, CONTINUE ALONG POORT ROAD, WHICH BECOMES HARRISMITH ROAD (R103), CONTINUE ALONG HARRISMITH ROAD (R103) TO ITS JUNCTION WITH THE N3, AT THIS JUNCTION BEAR LEFT AND CONTINUE ALONG THE N8 BEARING LEFT INTO MCKECHNIE STREET HARRISMITH (MAGISTERIAL DISTRICT OF HARRISMITH), CONTINUE ALONG MCKECHNIE STREET BEARING LEFT INTO THE HARRISMITH TERMINAL POINT, FROM THE HARRISMITH POINT RETURN ALONG MCKECHNIE STREET BEARING LEFT INTO THE N8, CONTINUE ALONG THE N3 TO ITS JUNCTION WITH THE R103 AT THE BALFOUR INTERCHANGE, AT THIS JUNCTION BEAR LEFT AND CONTINUE ALONG THE R103 TO ITS JUNCTION WITH THE R23, AT THIS JUNCTION TURN LEFT AND CONTINUE ALONG THE R03 TO ITS JUNCTION WITH THE N3 AT THE OLD BARN INTERCHANGE, AT THIS JUNCTION BEAR RIGHT ONTO THE N8 AND CONTINUE ALONG THE N3 TO ITS JUNCTION WITH THE M2, AT THIS JUNCTION BEAR LEFT AND CONTINUE ALONG THE M2 TO ITS JUNCTION WITH THE BENROSE GLIDE OFF, AT THIS JUNCTION BEAR LEFT AND CONTINUE ALONG THE BENROSE GLIDE OFF TO ITS JUNCTION WITH RUVEN ROAD, AT THIS JUNCTION TURN RIGHT AND CONTINUE ALONG RUVEN ROAD TO ITS JUNCTION WITH THE MAIN REEF ROAD, AT THIS JUNCTION TURN LEFT AND CONTINUE ALONG MAIN REEF ROAD TO ITS JUNCTION WITH WOLHUTER STREET, AT THIS JUNCTION BEAR LEFT AND CONTINUE ALONG WOLHUTER STREET TO ITS JUNCTION WITH END STREET, AT THIS JUNCTION TURN RIGHT AND CONTINUE ALONG END STREET TO ITS JUNCTION WITH SIEMERT ROAD, AT THIS JUNCTION BEAR LEFT AND CONTINUE ALONG SIEMERT ROAD TO ITS JUNCTION WITH MOSELEY STREET, AT THIS JUNCTION TURN LEFT AND CONTINUE ALONG MOSELEY STREET TO ITS JUNCTION WITH END STREET, AT THIS JUNCTION TURN RIGHT AND CONTINUE ALONG END STREET TO ITS JUNCTION WITH JEPPE STREET, AT THIS JUNCTION TURN LEFT AND CONTINUE ALONG JEPPE STREET TO ITS JUNCTION WITH WANDERERS STREET WITH SMIT STREET, AT THIS JUNCTION TURN RIGHT AND CONTINUE ALONG SMIT STREET TO ITS JUNCTION WITH KLEIN STREET, AT THIS JUNCTION TURN RIGHT AND CONTINUE ALONG KLEIN STREET TURNING LEFT INTO THE NOORD STREET TERMINAL POINT, FROM THE NOORD STREET TERMINAL POINT CONTINUE THROUGH THE TERMINAL TO ITS JUNCTION WITH THE TWIST STREET BUS LANE, AT THIS JUNCTION TURN LEFT AND CONTINUE ALONG THE TWIST STREET BUS LANE TO ITS JUNCTION WITH WOLMARANS STREET, AT THIS JUNCTION TURN LEFT AND CONTINUE ALONG WOLMARANS STREET (WHICH BECOMES VILJOEN STREET) CONTINUE ALONG VILJOEN STREET (WHICH BECOMES SMIT STREET), CONTINUE ALONG SMIT STREET TO ITS JUNCTION WITH THE M1 AT THIS JUNCTION TURN RIGHT AND BEAR LEFT ONTO THE M1 AND CONTINUE ALONG THE M1 TO ITS JUNCTION WITH THE SOWETO GLIDE OFF, AT THIS JUNCTION BEAR LEFT AND CONTINUE ALONG THE SOWETO GLIDE OFF TO ITS JUNCTION WITH THE OLD POTCHEFSTROOM ROAD, AT THIS JUNCTION TURN RIGHT AND CONTINUE ALONG THE OLD POTCHEFSTROOM ROAD TO THE BARAGWANATH HOSPITAL TERMINAL POINT SITUATED IN SOWETO TOWNSHIP, JOHANNESBURG IN THE MAGISTERIAL DISTRICT OF JOHANNESBURG. FROM THE BARAGWANATH HOSPITAL TERMINAL POINT WHICH IS SITUATED IN THE MAGISTERIAL DISTRICT OF JOHANNESBURG TURN LEFT AND CONTINUE ALONG THE OLD POTCHEFSTROOM ROAD TO ITS JUNCTION WITH ROODEPOORT ROAD, AT THIS JUNCTION TURN RIGHT AND CONTINUE ALONG ROODEPOORT ROAD BEARING LEFT INTO LKWEZI DRIVE, CONTINUE ALONG LKWEZI DRIVE WHICH BECOMES DOBSONVILLE ROAD, CONTINUE ALONG DOBSONVILLE ROAD TO ITS JUNCTION WITH MAIN REEF ROAD (R41) AT THIS JUNCTION TURN LEFT AND CONTINUE ALONG MAIN REEF ROAD (R41) WHICH BECOMES RANDFONTEIN ROAD,



transport

Department:
Transport
Province of KwaZulu-Natal

GAZETTE

LGKZNG43-2020-FEB

REGION: ALL

CONTINUE ALONG RANDFONTEIN ROAD TURNING RIGHT INTO THE TERMINAL POINT SITUATED IN FRONT OF ROBINSONS EATING HOUSE, IN RANDFONTEIN WHICH IS SITUATED IN THE MAGISTERIAL DISTRICT OF RANDFONTEIN .
ALTERNATIVELY ROUTES TO BE PRESCRIBED BY THE RELEVANT LOCAL AUTHORITY.
SUBJECT TO THE CONDITION THAT NO INTERMEDIATE PASSENGERS BE PICKED UP OR SET DOWN BETWEEN BARAGWANATH AND LERATONG HOSPITAL ON BOTH THE FORWARD AND RETURN JOURNEY. BOTH POINTS INCLUSIVE
RETURN JOURNEY

FROM THE TERMINAL POINT SITUATED IN FRONT OF ROBINSONS EATING HOUSE IN RANDFONTEIN WHICH IS SITUATED IN THE MAGISTERIAL DISTRICT OF RANDFONTEIN TURN LEFT INTO RANDFONTEIN ROAD AND CONTINUE ALONG RANDFONTEIN ROAD WHICH BECOMES MAIN REEF ROAD (R41) CONTINUE ALONG MAIN REEF ROAD TO ITS JUNCTION WITH DOBSONVILLE ROAD, AT THIS JUNCTION TURN RIGHT AND CONTINUE ALONG DOBSONVILLE ROAD, BEARING LEFT INTO IKWEZI DRIVE, CONTINUE ALONG IKWEZI DRIVE WHICH BECOMES ROODEPOORT ROAD, CONTINUE ALONG ROODEPOORT ROAD TO ITS JUNCTION WITH THE OLD POTCHEFSTROOM ROAD AT THIS JUNCTION TURN LEFT AND CONTINUE ALONG THE OLD POTCHEFSTROOM ROAD BEARING LEFT INTO THE BARAGWANATH HOSPITAL TERMINAL POINT, SITUATED IN SOWETO TOWNSHIP, JOHANNESBURG IN THE MAGISTERIAL DISTRICT OF JOHANNESBURG, FROM THE BARAGWANATH HOSPITAL TERMINAL POINT WHICH IS SITUATED IN THE MAGISTERIAL DISTRICT OF JOHANNESBURG, TURN RIGHT AND CONTINUE ALONG THE OLD POTCHEFSTROOM ROAD TO ITS JUNCTION WITH THE M1, AT THIS JUNCTION TURN LEFT AND CONTINUE ALONG THE M1 TO ITS JUNCTION WITH THE BRAAMFONTEIN GLIDE OFF, AT THIS JUNCTION BEAR LEFT AND CONTINUE ALONG THE BRAAMFONTEIN GLIDE OFF TO ITS JUNCTION WITH SMIT STREET, AT THIS JUNCTION TURN LEFT AND CONTINUE ALONG SMIT STREET TO ITS JUNCTION WITH KLEIN STREET, AT THIS JUNCTION TURN RIGHT AND CONTINUE ALONG KLEIN STREET TERMINAL POINT CONTINUE THROUGH THE TERMINAL POINT TO ITS JUNCTION WITH THE TWIST STREET BUS LANE AT THIS JUNCTION TURN RIGHT AND CONTINUE ALONG TWIST STREET BUS LANE TO ITS JUNCTION WITH PLEIN STREET, TO ITS JUNCTION WITH EDITH CAVELL STREET, AT THIS JUNCTION TURN LEFT AND CONTINUE ALONG EDITH CAVELL STREET TO ITS JUNCTION WITH BREE STREET, AT THIS JUNCTION TURN LEFT AND CONTINUE ALONG BREE STREET TO ITS JUNCTION WITH END STREET, AT THIS JUNCTION TURN LEFT AND CONTINUE ALONG END STREET TO ITS JUNCTION WITH ROCKEY STREET, AT THIS JUNCTION TURN RIGHT AND CONTINUE ALONG ROCKEY STREET TO ITS JUNCTION WITH VAN BEEK STREET, AT THIS JUNCTION TURN RIGHT AND CONTINUE ALONG VAN BEEK STREET TO ITS JUNCTION WITH BEACON ROAD, AT THIS JUNCTION TURN LEFT AND CONTINUE ALONG BEACON ROAD TO ITS JUNCTION WITH PAGE AND SHORE STREET, AT THIS JUNCTION TURN RIGHT AND CONTINUE ALONG PAGE STREET TO ITS JUNCTION WITH MARKET STREET, AT THIS JUNCTION TURN LEFT AND CONTINUE ALONG MARKET STREET TO ITS JUNCTION WITH BETTY STREET, AT THIS JUNCTION TURN RIGHT AND CONTINUE ALONG BETTY STREET TO ITS JUNCTION WITH WOLHUTER STREET, AT THIS JUNCTION BEAR LEFT INTO MAIN REEF ROAD AND CONTINUE ALONG MAIN ROAD TO ITS JUNCTION WITH M2, AT THIS JUNCTION TURN RIGHT AND CONTINUE ALONG THE M2 TO ITS JUNCTION WITH THE N3 GLIDE OFF, AT THIS JUNCTION BEAR LEFT ONTO THE N8 AND CONTINUE ALONG THE N3 TO ITS JUNCTION WITH THE R103 AT THE OLD BARN INTERCHANGE, AT THIS JUNCTION TURN LEFT AND CONTINUE ALONG THE R103, TO ITS JUNCTION WITH ROAD 23, AT THIS JUNCTION WITH THE N3 AT THE BALFOUR INTERCHANGE, AT THIS JUNCTION BEAR RIGHT AND CONTINUE ALONG THE N3 TO ITS JUNCTION WITH MCKECHNIE STREET HARRISMITH (MAGISTERIAL DISTRICT OF HARRISMITH) AT THIS JUNCTION TURN RIGHT AND CONTINUE ALONG MCKECHNIE STREET BEARING LEFT INTO THE HARRISMITH TERMINAL POINT, FROM THE HARRISMITH TERMINAL POINT RETURN ALONG MCKECHNIE STREET AND BEAR LEFT ONTO THE N3 CONTINUE ALONG THE N3 TO ITS JUNCTION WITH R103 AT THIS JUNCTION BEAR LEFT AND CONTINUE ALONG THE R103 WHICH BECOMES POORT ROAD, CONTINUE ALONG POORT ROAD WHICH BECOMES KING STREET CONTINUE ALONG KING STREET TO ITS JUNCTION WITH LVELL STREET AT THIS JUNCTION TURN LEFT AND CONTINUE ALONG LVELL STREET TO ITS JUNCTION WITH ALEXANDRA STREET AT THIS JUNCTION TURN RIGHT AND CONTINUE ALONG ALEXANDRA STREET TO THE ALEXANDRA STREET TERMINAL POINT, FROM THE ALEXANDRA STREET TERMINAL POINT RETURN ALONG ALEXANDRA STREET TO ITS JUNCTION WITH LVELL STREET, AT THIS JUNCTION TURN RIGHT AND CONTINUE ALONG LVELL STREET WHICH BECOMES CROWSHAW STREET, CONTINUE ALONG CROWSHAW STREET TO ITS JUNCTION WITH ALFRED STREET AT THIS JUNCTION TURN RIGHT AND CONTINUE ALONG ALFRED STREET TO ITS JUNCTION WITH ILLING ROAD, AT THIS JUNCTION TURN LEFT AND CONTINUE ALONG ILLING ROAD TO ITS JUNCTION WITH NEWCASTLE ROAD, AT THIS JUNCTION TURN LEFT AND CONTINUE ALONG WILLIS ROAD TO ITS JUNCTION WITH NEWCASTLE ROAD, AT THIS JUNCTION TURN RIGHT AND CONTINUE ALONG NEWCASTLE ROAD WHICH BECOMES ROAD1 CONTINUE ALONG ROAD 1 TO ITS JUNCTION WITH ROAD 32 AT THIS JUNCTION TURN RIGHT AND CONTINUE ALONG ROAD32 TO ITS JUNCTION WITH ROAD 538, AT THIS JUNCTION TURN RIGHT AND CONTINUE ALONG ROAD538 WHICH ON ENTERING EZAKHENI BECOMES AN UNNAMED ROAD CONTINUE ALONG THIS UNNAMED ROAD TO ITS JUNCTION WITH AN UNNAMED ROAD AT THIS JUNCTION TURN LEFT AND CONTINUE ALONG THIS UNNAMED ROAD TO ITS JUNCTION WITH AN UNNAMED ROAD TO THE TERMINAL POINT SITUATED ON AN UNNAMED ROAD IN SECTION D.

EZAKHENI TOWNSHIP (MAGISTERIAL DISTRICT OF KLIPPRIVER)

ALTERNATIVELY ROUTES TO BE PRESCRIBED BY THE RELEVANT LOCAL AUTHORITY.

SUBJECT TO THE CONDITION THAT NO INTERMEDIATE PASSENGERS BE PICKED UP OR SET DOWN BETWEEN BARAGWANATH AND LERATONG HOSPITAL ON BOTH THE FORWARD AND RETURN JOURNEY. BOTH POINTS INCLUSIVE
ROUTE 6(B)

PASSENGERS AND PERSONAL EFFECTS:

FROM: EZAKHENI TO BARAGWANATH HOSPITAL / RANDFONTEIN AND RETURN

ROUTE DESCRIPTION

FROM THE EZAKHENI SECTION D TERMINAL POINT SITUATED ON UNNAMED ROAD IN EZAKHENI TOWNSHIP CONTINUE ALONG THIS UNNAMED ROAD TO ITS JUNCTION WITH AN UNNAMED ROAD, AT THIS JUNCTION TURN LEFT AND CONTINUE ALONG THIS UNNAMED ROAD TO ITS JUNCTION WITH AN UNNAMED ROAD, AT THIS JUNCTION TURN RIGHT AND CONTINUE ALONG THIS UNNAMED ROAD WHICH ON LEAVING EZAKHENI TOWNSHIP BECOMES ROAD 538, CONTINUE ALONG ROAD 538 TO ITS JUNCTION WITH ROAD 32, AT THIS JUNCTION TURN LEFT AND CONTINUE ALONG ROAD32 TO ITS JUNCTION WITH ROAD 1 AT THIS JUNCTION TURN LEFT AND CONTINUE ALONG ROAD1 WHICH BECOMES NEWCASTLE ROAD, CONTINUE ALONG NEWCASTLE ROAD TO ITS JUNCTION WITH WILLIS ROAD, AT THIS JUNCTION TURN LEFT AND CONTINUE ALONG WILLIS ROAD TO ITS JUNCTION WITH ILLING ROAD, AT THIS JUNCTION TURN RIGHT AND CONTINUE ALONG ILLING ROAD TO ITS JUNCTION WITH ALFRED STREET AT THIS JUNCTION TURN RIGHT AND CONTINUE ALONG ALFRED STREET TO ITS JUNCTION WITH CROWSHAW STREET, AT THIS JUNCTION TURN LEFT AND CONTINUE ALONG CROWSHAW STREET WHICH BECOMES LVELL STREET, CONTINUE ALONG LVELL STREET TO ITS JUNCTION WITH ALEXANDRA STREET, AT THIS JUNCTION TURN LEFT AND CONTINUE ALONG ALEXANDRA STREET TO THE ALEXANDRA STREET TERMINAL POINT, FROM THE TERMINAL POINT RETURN ALONG ALEXANDRA STREET TO ITS JUNCTION WITH LVELL STREET, AT THIS JUNCTION TURN LEFT AND CONTINUE ALONG LVELL STREET TO ITS JUNCTION WITH KING STREET AT THIS JUNCTION TURN RIGHT AND CONTINUE ALONG KING STREET WHICH BECOMES POORT ROAD CONTINUE ALONG POORT ROAD, WHICH BECOMES HARRISMITH ROAD (R103), CONTINUE ALONG HARRISMITH ROAD (R103) TO ITS JUNCTION WITH THE N3, AT THIS JUNCTION BEAR LEFT AND CONTINUE ALONG THE N3 BEARING LEFT INTO MCKECHNIE STREET HARRISMITH (MAGISTERIAL DISTRICT OF HARRISMITH) CONTINUE ALONG L MCKECHNIE STREET BEARING LEFT INTO THE HARRISMITH TERMINAL POINT, FROM THE HARRISMITH TERMINAL POINT RETURN ALONG MCKECHNIE STREET BEARING LEFT INTO THE N3, CONTINUE ALONG THE N3 TO ITS JUNCTION WITH THE R103 AT THE BALFOUR INTERCHANGE.
AT THIS JUNCTION BEAR LEFT AND CONTINUE ALONG THE R103 TO ITS JUNCTION WITH THE R23, AT THIS JUNCTION TURN LEFT AND CONTINUE ALONG THE R103 TO ITS JUNCTION WITH THE N3 AT THE OLD BARN INTERCHANGE, AT THIS JUNCTION BEAR RIGHT ONTO THE N8 AND CONTINUE ALONG THE N3 TO ITS JUNCTION WITH THE M2, AT THIS JUNCTION BEAR LEFT AND CONTINUE ALONG THE M2 TO ITS JUNCTION WITH THE BENROSE GLIDE OFF, AT THIS JUNCTION BEAR LEFT AND CONTINUE ALONG THE BENROSE GLIDE OFF TO ITS JUNCTION WITH RUVEN ROAD, AT THIS JUNCTION TURN RIGHT AND CONTINUE ALONG RUVEN ROAD TO ITS JUNCTION WITH THE MAIN REEF ROAD, AT THIS JUNCTION TURN LEFT AND CONTINUE ALONG MAIN REEF ROAD TO ITS JUNCTION WITH WOLHUTER STREET, AT THIS JUNCTION BEAR LEFT AND CONTINUE ALONG WOLHUTER STREET TO ITS JUNCTION WITH END STREET, AT THIS JUNCTION TURN RIGHT AND CONTINUE ALONG END STREET TO ITS JUNCTION WITH SIEMERT ROAD, AT THIS JUNCTION BEAR RIGHT AND CONTINUE ALONG SIEMERT ROAD TO ITS JUNCTION WITH MOSELEY STREET, AT THIS JUNCTION TURN LEFT AND CONTINUE ALONG MOSELEY STREET TO ITS JUNCTION WITH END STREET, AT THIS JUNCTION TURN RIGHT AND CONTINUE ALONG END STREET TO ITS JUNCTION WITH JEPPE STREET, AT THIS JUNCTION TURN LEFT AND CONTINUE ALONG JEPPE STREET TO ITS JUNCTION WITH WANDERERS STREET, AT THIS JUNCTION TURN RIGHT AND CONTINUE ALONG WANDERERS STREET, TO ITS JUNCTION WITH SMIT STREET, AT THIS JUNCTION TURN RIGHT AND CONTINUE ALONG SMIT STREET TO ITS JUNCTION WITH KLEIN STREET, AT THIS JUNCTION TURN RIGHT AND CONTINUE ALONG KLEIN STREET TURNING LEFT INTO THE NOORD STREET TERMINAL POINT, FROM THE NOORD STREET TERMINAL POINT CONTINUE THROUGH THE TERMINAL TO ITS JUNCTION WITH THE TWIST STREET BUS LANE, AT THIS JUNCTION TURN LEFT AND CONTINUE ALONG THE TWIST STREET BUS LANE TO ITS JUNCTION WITH WOLMARANS STREET, AT THIS JUNCTION TURN LEFT CONTINUE ALONG WOLMARANS STREET (WHICH BECOMES VILJOEN STREET) CONTINUE ALONG VILJOEN STREET (WHICH BECOMES SMIT STREET) CONTINUE ALONG SMIT STREET TO ITS JUNCTION WITH THE M1 AT THIS JUNCTION TURN RIGHT AND BEAR LEFT ONTO THE M1 AND CONTINUE ALONG THE M1 TO ITS JUNCTION WITH THE SOWETO GLIDE OFF, AT THIS JUNCTION BEAR LEFT AND CONTINUE ALONG THE SOWETO GLIDE OFF, TO ITS JUNCTION WITH THE OLD POTCHEFSTROOM ROAD, AT THIS JUNCTION TURN RIGHT AND CONTINUE ALONG THE OLD POTCHEFSTROOM ROAD TO THE BARAGWANATH HOSPITAL TERMINAL POINT SITUATED IN SOWETO TOWNSHIP, JOHANNESBURG IN THE MAGISTERIAL DISTRICT OF JOHANNESBURG, FROM THE BARAGWANATH HOSPITAL TERMINAL POINT WHICH IS SITUATED IN THE MAGISTERIAL DISTRICT OF JOHANNESBURG TURN RIGHT AND CONTINUE ALONG THE OLD POTCHEFSTROOM ROAD TO ITS JUNCTION WITH RIFLE RAND ROAD, AT THIS JUNCTION TURN LEFT AND CONTINUE ALONG RIFLE RANGE ROAD AND CONTINUE ALONG



transport

Department:
Transport
Province of KwaZulu-Natal

GAZETTE

LGKZNG43-2020-FEB

REGION: ALL

BARAGWANATH ROAD TO ITS JUNCTION WITH MAIN REEF ROAD (R41) AT THIS JUNCTION TURN LEFT AND CONTINUE ALONG MAIN REEF ROAD (R41) WHICH BECOMES RANDFONTEIN ROAD, CONTINUE ALONG RANDFONTEIN ROAD TURNING RIGHT INTO THE TERMINAL POINT SITUATED IN FRONT OF ROBINSONS EATING HOUSE IN RANDFONTEIN WHICH IS SITUATED IN THE MAGISTERIAL DISTRICT OF RANDFONTEIN.

ALTERNATIVELY ROUTE TO BE PRESCRIBED BY THE RELEVANT AUTHORITY

SUBJECT TO THE CONDITION THAT NO INTERMEDIATE PASSENGERS BE PICKED UP OR SET DOWN BETWEEN BARAGWANATH AND LERATONG HOSPITAL ON BOTH FORWARD AND RETURN JOURNEY, BOTH POINTS INCLUSIVE.

RETURN JOURNEY

FROM THE TERMINAL POINT SITUATED IN FRONT OF ROBINSONS EATING HOUSE IN RANDFONTEIN WHICH IS SITUATED IN THE MAGISTERIAL DISTRICT OF RANDFONTEIN TURN LEFT INTO RANDFONTEIN ROAD AND CONTINUE ALONG RANDFONTEIN ROAD WHICH BECOMES MAIN REEF ROAD (R41) CONTINUE ALONG MAIN REEF ROAD TO ITS JUNCTION WITH BARAGWANATH ROAD AT THIS JUNCTION TURN RIGHT AND CONTINUE ALONG BARAGWANATH ROAD TO THE JUNCTION WITH RIFLE RANGE ROAD, AT THIS JUNCTION TURN RIGHT AND CONTINUE ALONG RIFLE RANGE ROAD TO ITS JUNCTION WITH THE OLD POTCHEFSTROOM ROAD AT THIS JUNCTION TURN RIGHT AND CONTINUE ALONG THE OLD POTCHEFSTROOM ROAD BEARING RIGHT INTO THE BARAGWANATH HOSPITAL TERMINAL POINT, SITUATED IN SOWETO TOWNSHIP, JOHANNESBURG IN THE MAGISTERIAL DISTRICT OF JOHANNESBURG, FROM THE BARAGWANATH HOSPITAL TERMINAL POINT WHICH IS SITUATED IN THE MAGISTERIAL DISTRICT OF JOHANNESBURG, TURN RIGHT AND CONTINUE ALONG THE OLD POTCHEFSTROOM ROAD TO ITS JUNCTION WITH THE M1, AT THIS JUNCTION TURN LEFT AND CONTINUE ALONG THE M1 TO ITS JUNCTION WITH THE BRAAMFONTEIN GLIDE OFF, AT THIS JUNCTION BEAR LEFT AND CONTINUE ALONG THE BRAAMFONTEIN GLIDE OFF TO ITS JUNCTION WITH SMIT STREET TO ITS JUNCTION WITH KLEIN STREET AT THIS JUNCTION TURN RIGHT AND CONTINUE ALONG KLEIN STREET BEARING LEFT INTO THE NOORD STREET TERMINAL POINT CONTINUE THROUGH THE TERMINAL POINT TO ITS JUNCTION WITH TWIST STREET BUS LANE, AT THIS JUNCTION TURN RIGHT AND CONTINUE ALONG TWIST STREET BUS LANE, TO ITS JUNCTION WITH PLEIN STREET, AT THIS JUNCTION TURN RIGHT AND CONTINUE ALONG PLEIN TO ITS JUNCTION WITH EDITH CAVELL STREET, AT THIS JUNCTION TURN LEFT AND CONTINUE ALONG EDITH CAVELL STREET TO ITS JUNCTION WITH BREE STREET, AT THIS JUNCTION TURN LEFT AND CONTINUE ALONG BREE STREET TO ITS JUNCTION WITH END STREET, AT THIS JUNCTION TURN LEFT AND CONTINUE ALONG END STREET TO ITS JUNCTION WITH ROCKEY STREET, AT THIS JUNCTION TURN RIGHT AND CONTINUE ALONG ROCKEY STREET TO ITS JUNCTION WITH VAN BEEK STREET, AT THIS JUNCTION TURN RIGHT AND CONTINUE ALONG VAN BEEK STREET TO ITS JUNCTION WITH BEACON ROAD, AT THIS JUNCTION TURN LEFT AND CONTINUE ALONG BEACON ROAD TO ITS JUNCTION WITH PAGE AND SHORE STREET, AT THIS JUNCTION TURN RIGHT AND CONTINUE ALONG PAGE STREET TO ITS JUNCTION WITH MARKET STREET, AT THIS JUNCTION TURN LEFT AND CONTINUE ALONG MARKET STREET TO ITS JUNCTION WITH BETTY STREET, AT THIS JUNCTION TURN RIGHT AND CONTINUE ALONG BETTY STREET TO ITS JUNCTION WITH WOLHUTER STREET, AT THIS JUNCTION BEAR LEFT INTO MAIN REEF ROAD AND CONTINUE ALONG MAIN REEF ROAD TO ITS JUNCTION WITH M2, AT THIS JUNCTION TURN RIGHT AND CONTINUE ALONG THE M2 TO ITS JUNCTION WITH THE N3 GLIDE OFF, AT THIS JUNCTION BEAR LEFT ONTO THE N3 AND CONTINUE ALONG THE N3 TO ITS JUNCTION WITH THE R103 AT THE OLD BARAGWANATH INTERCHANGE, AT THIS JUNCTION TURN LEFT AND CONTINUE ALONG THE R103 TO ITS JUNCTION WITH ROAD 23, AT THIS JUNCTION TURN RIGHT AND CONTINUE ALONG THE R103, TO ITS JUNCTION WITH THE N3 AT THE BALFOUR INTERCHANGE, AT THIS JUNCTION BEAR RIGHT AND CONTINUE ALONG THE N3 TO ITS JUNCTION WITH MCKECHNIE STREET HARRISMITH (MAGISTERIAL DISTRICT OF HARRISMITH), AT THIS JUNCTION TURN RIGHT AND CONTINUE ALONG MCKECHNIE STREET BEARING LEFT INTO THE HARRISMITH TERMINAL POINT, FROM THE HARRISMITH TERMINAL POINT RETURN ALONG MCKECHNIE STREET AND BEAR LEFT ONTO THE N3 CONTINUE ALONG THE N3 TO ITS JUNCTION WITH R103, AT THIS JUNCTION BEAR LEFT AND CONTINUE ALONG THE R103 WHICH BECOMES POORT ROAD CONTINUE ALONG POORT ROAD WHICH BECOMES KING STREET, CONTINUE ALONG KING STREET TO ITS JUNCTION WITH LYELL STREET AT THIS JUNCTION TURN LEFT AND CONTINUE ALONG LYELL STREET TO ITS JUNCTION WITH ALEXANDRA STREET, AT THIS JUNCTION TURN RIGHT AND CONTINUE ALONG ALEXANDRA STREET TO BALFOUR INTERCHANGE, AT THIS JUNCTION BEAR RIGHT AND CONTINUE ALONG THE N3 TO ITS JUNCTION WITH MCKECHNIE STREET HARRISMITH (MAGISTERIAL DISTRICT OF HARRISMITH) AT THIS JUNCTION TURN RIGHT AND CONTINUE ALONG MCKECHNIE STREET BEARING LEFT INTO THE HARRISMITH TERMINAL POINT, FROM THE HARRISMITH TERMINAL POINT RETURN ALONG MCKECHNIE STREET AND BEAR LEFT ONTO THE N3 CONTINUE ALONG THE N3 TO ITS JUNCTION WITH R103 AT THIS JUNCTION BEAR LEFT AND CONTINUE ALONG THE R103 WHICH BECOMES POORT ROAD CONTINUE ALONG POORT ROAD WHICH BECOMES KING STREET, CONTINUE ALONG KING STREET TO ITS JUNCTION WITH LYELL STREET, AT THIS JUNCTION TURN LEFT AND CONTINUE ALONG LYELL STREET TO ITS JUNCTION WITH ALEXANDRA STREET, AT THIS JUNCTION TURN RIGHT AND CONTINUE ALONG ALEXANDRA STREET TO THE ALEXANDRA STREET TERMINAL POINT FROM THE ALEXANDRA STREET TERMINAL POINT RETURN ALONG ALEXANDRA STREET TO ITS JUNCTION WITH LYELL STREET, AT THIS JUNCTION TURN RIGHT AND CONTINUE ALONG LYELL STREET WHICH BECOMES CROWSHAW STREET CONTINUE ALONG CROWSHAW STREET TO ITS JUNCTION WITH ALFRED STREET, AT THIS JUNCTION TURN RIGHT AND CONTINUE ALONG ALFRED STREET TO ITS JUNCTION WITH ILLING ROAD, AT THIS JUNCTION TURN LEFT AND CONTINUE ALONG ILLING ROAD TO ITS JUNCTION WITH WILLIS ROAD AT THIS JUNCTION TURN LEFT AND CONTINUE ALONG WILLIS ROAD TO ITS JUNCTION WITH NEWCASTLE ROAD, AT THIS JUNCTION TURN RIGHT AND CONTINUE ALONG NEWCASTLE ROAD WHICH BECOMES ROAD 1 AND CONTINUE ALONG ROAD 1 TO ITS JUNCTION WITH ROAD 32, AT THIS JUNCTION TURN RIGHT AND CONTINUE ALONG ROAD 32 TO ITS JUNCTION WITH ROAD 538, AT THIS JUNCTION TURN RIGHT AND CONTINUE ALONG ROAD 538 WHICH ON ENTERING EZAKHENI BECOMES AN UNNAMED ROAD CONTINUE ALONG THIS UNNAMED ROAD TO ITS JUNCTION WITH AN UNNAMED ROAD, AT THIS JUNCTION TURN LEFT AND CONTINUE ALONG THIS UNNAMED ROAD TO ITS JUNCTION WITH AN UNNAMED ROAD, AT THIS JUNCTION TURN RIGHT AND CONTINUE ALONG THIS UNNAMED ROAD TO THE TERMINAL POINT SITUATED ON AN UNNAMED ROAD IN SECTION D EZAKHENI TOWNSHIP (MAGISTERIAL DISTRICT OF KLIPRIVER).

ALTERNATIVELY ROUTES TO BE PRESCRIBED BY THE RELEVANT LOCAL AUTHORITY.
SUBJECT TO THE CONDITION THAT NO INTERMEDIATE PASSENGERS BE PICKED UP OR SET DOWN BETWEEN BARAGWANATH AND LERATONG HOSPITAL ON BOTH THE FORWARD AND RETURN JOURNEY. BOTH POINTS INCLUSIVE.



transport

Department:
Transport
Province of KwaZulu-Natal

GAZETTE

LGKZNG43-2020-FEB

REGION: ALL

1) Application Number: APP0104050	2) Gazette Number: LGKZNG43-2020-FEB
3) Applicant: EAGLE LINER TRANSPORT (PTY) LTD ID NO. 2016/417570/07 Association: NOT AVAILABLE	4) Applicant Address: PO BOX 4183 WILLOWTON PIETERMARITZBURG 3200
5) Existing Licence Holder: LINEREAGLE CC LINEREAGLE CC ID NO. 1996/000307/23	6) Existing Licence Holder Address: 231 ROYSTON ROAD PIETERMARITZBURG 3201
7) Type of application: NORMAL TRANSFER AND CONVERSION	8) Operating Licence Number: 1288264
9) Vehicle Type: BUS	10) 1 X 61 (SEATED) + 0 (STANDING)
11) Region: UMGUNGUNDLOVU	
12.1	<p>KZPRERC2774588 - ANNEXURE A1 ROUTE THE CONVEYANCE OF PASSENGERS AND THEIR PERSONAL EFFECTS: FORWARD JOURNEY FROM THE CENTENARY ROAD TERMINAL POINT SITUATED IN CENTENARY ROAD DURBAN IN THE MAGISTERIAL DISTRICT OF DURBAN VIA PIETERMARITZBURG (MAGISTERIAL DISTRICT OF PIETERMARITZBURG) VIA HARRISMITH (MAGISTERIAL DISTRICT OF HARRISMITH), VIA BARAGWANATH HOSPITAL TERMINAL POINT SITUATED IN SOWETO TOWNSHIP JOHANNESBURG IN THE MAGISTERIAL DISTRICT OF JOHANNESBURG TO THE TERMINAL POINT SITUATED IN FRONT OF ROBINSONS EATING HOUSE IN RANDFONTEIN WHICH IS SITUATED IN THE MAGISTERIAL DISTRICT OF RANDFONTEIN.</p> <p>FROM THE CENTENARY ROAD TERMINAL POINT CONTINUE ALONG CENTENARY ROAD BEARING LEFT INTO MARKET ROAD CONTINUE ALONG MARKET ROAD TO ITS JUNCTION WITH LEOPOLD STREET AND CANNONGATE ROAD, AT THIS JUNCTION TURN RIGHT AND CONTINUE ALONG CANNONGATE ROAD BEARING RIGHT INTO THE WESTERN FREEWAY, AND CONTINUE ALONG THE WESTERN FREEWAY WHICH BECOMES THE N3 CONTINUE ALONG THE N3 TO ITS JUNCTION TO THE NEW GERMANY \ SARNIA OFF RAMP, AT THIS JUNCTION BEAR LEFT AND CONTINUE ALONG THE OFF RAMP TO ITS JUNCTION WITH STAPLETON ROAD AT THIS JUNCTION TURN RIGHT AND CONTINUE ALONG STAPLETON ROAD MAGISTERIAL DISTRICT OF PINETOWN) TO ITS JUNCTION WITH OLD MAIN ROAD, AT THIS JUNCTION TURN LEFT AND CONTINUE ALONG OLD MAIN ROAD TO ITS JUNCTION WITH RICHMOND ROAD, AT THIS JUNCTION BEAR LEFT AND CONTINUE ALONG RICHMOND ROAD TO ITS JUNCTION WITH R613 ON-RAMP AT THIS JUNCTION TURN RIGHT ONTO THE R613 ON-RAMP AND CONTINUE ONTO THE R613 TO ITS JUNCTION WITH N3 CONTINUE ALONG N3 TO ITS JUNCTION WITH THE ORTHMANN ROAD OFF RAMP (MAGISTERIAL DISTRICT OF PIETERMARITZBURG) AT THIS JUNCTION TURN LEFT AND CONTINUE ALONG THE ORTHMANN ROAD OFF RAMP TO ITS JUNCTION WITH ORTHMANN ROAD AT THIS JUNCTION TURN LEFT AND CONTINUE ALONG ORTHMANN ROAD TO ITS JUNCTION WITH ECHO ROAD AT THIS JUNCTION TURN RIGHT AND CONTINUE ALONG ECHO ROAD WHICH BECOMES EAST STREET CONTINUE ALONG EAST STREET TO ITS JUNCTION WITH PIETERMARITZ STREET AT THIS JUNCTION TURN LEFT AND CONTINUE ALONG PIETERMARITZBURG STREET TO ITS JUNCTION WITH COMMERCIAL ROAD AT THIS JUNCTION TURN LEFT AND CONTINUE ALONG COMMERCIAL ROAD TO ITS JUNCTION WITH LONGMARKET STREET AT THIS JUNCTION TURN LEFT AND CONTINUE ALONG LONGMARKET STREET TO ITS JUNCTION WITH BOSHOFF STREET AT THIS JUNCTION TURN LEFT AND CONTINUE ALONG BOSHOFF STREET WHICH BECOMES CHATTERTON ROAD CONTINUE ALONG CHATTERTON ROAD BEARING RIGHT AROUND THE TRAFFIC CIRCLE INTO TOWN BUSH ROAD, CONTINUE ALONG TOWN BUSH ROAD TO ITS JUNCTION WITH THE N3 ON RAMP AT THIS JUNCTION BEAR RIGHT AND CONTINUE ALONG THE N3 ON RAMP BEARING LEFT ONTO THE N3, CONTINUE ALONG THE N3 TO ITS JUNCTION WITH THE MOOI RIVER OFF RAMP (MAGISTERIAL DISTRICT OF LIONS RIVER) AT THIS JUNCTION TURN LEFT AND CONTINUE ALONG THE MOOI RIVER OFF RAMP TO ITS JUNCTION WITH THE MAIN MOOI RIVER \ GREYTOWN ROAD (R622), AT THIS JUNCTION TURN LEFT AND CONTINUE ALONG THE MAIN MOOI RIVER \ GREYTOWN ROAD (R622) TO ITS JUNCTION WITH THE MOOI RIVER \ HOWICK ROAD (R103) AT THIS JUNCTION TURN RIGHT AND CONTINUE ALONG THE MOOI RIVER \ HOWICK ROAD (R103) TURNING LEFT INTO THE MOOI RIVER HIGHWAY GARAGE. FROM THE MOOI RIVER HIGHWAY GARAGE TURN RIGHT INTO THE MOOI RIVER \ HOWICK ROAD (R103), AND CONTINUE ALONG THE MOOI RIVER \ HOWICK ROAD (R103) TO ITS JUNCTION WITH THE MAIN MOOI RIVER \ GREYTOWN ROAD (R622) AT THIS JUNCTION TURN LEFT AND CONTINUE ALONG THE MAIN MOOI RIVER \ GREYTOWN ROAD (R622) TO ITS JUNCTION WITH THE N3 ON RAMP AT THIS JUNCTION TURN LEFT AND CONTINUE ALONG THE N3 ON RAMP BEARING LEFT ONTO THE N3, CONTINUE ALONG THE N3 BEARING LEFT INTO MCKECHNIE STREET HARRISMITH (MAGISTERIAL DISTRICT OF HARRISMITH) CONTINUE ALONG MCKECHNIE STREET BEARING LEFT INTO THE HARRISMITH TERMINAL POINT. FROM THE HARRISMITH TERMINAL POINT RETURN ALONG MCKECHNIE STREET BEARING LEFT INTO THE N3, CONTINUE ALONG THE N3 TO ITS JUNCTION WITH THE R103 AT THE BALFOUR INTERCHANGE. AT THIS JUNCTION BEAR LEFT AND CONTINUE ALONG THE R103 TO ITS JUNCTION WITH THE R23, AT THIS JUNCTION TURN LEFT AND CONTINUE ALONG THE R103 TO ITS JUNCTION WITH THE N3 AT THE OLD BARN INTERCHANGE, AT THIS JUNCTION BEAR RIGHT ONTO THE N3 AND CONTINUE ALONG THE N3 TO ITS JUNCTION WITH THE M2 AT THIS JUNCTION BEAR LEFT AND CONTINUE ALONG THE M2 TO ITS JUNCTION WITH THE BENROSE GLIDE OFF, AT THIS JUNCTION BEAR LEFT AND CONTINUE ALONG THE BENROSE GLIDE OFF TO ITS JUNCTION WITH RUVEN ROAD, AT THIS JUNCTION TURN RIGHT AND CONTINUE ALONG RUVEN ROAD TO ITS JUNCTION WITH MAIN REEF ROAD AT THIS JUNCTION TURN LEFT AND CONTINUE ALONG MAIN REEF ROAD TO ITS JUNCTION WITH WOLHUTER STREET, AT THIS JUNCTION BEAR LEFT AND CONTINUE ALONG WOLHUTER STREET TO ITS JUNCTION WITH END STREET, AT THIS JUNCTION TURN RIGHT AND CONTINUE ALONG END STREET TO ITS JUNCTION WITH SIEMERT ROAD, AT THIS JUNCTION BEAR RIGHT AND CONTINUE ALONG SIEMERT ROAD TO ITS JUNCTION WITH MOSELEY STREET, AT THIS JUNCTION TURN LEFT INTO MOSELEY STREET AND CONTINUE ALONG MOSELEY STREET TO ITS JUNCTION WITH END STREET, AT THIS JUNCTION TURN RIGHT AND CONTINUE ALONG END STREET TO ITS JUNCTION WITH JEPPE STREET, AT THIS JUNCTION TURN LEFT INTO JEPPE STREET AND CONTINUE ALONG JEPPE STREET TO ITS JUNCTION WITH WANDERERS STREET, AT THIS JUNCTION TURN RIGHT AND CONTINUE ALONG WANDERERS STREET, TO ITS JUNCTION WITH SMIT STREET, AT THIS JUNCTION TURN RIGHT AND CONTINUE ALONG SMIT STREET TO ITS JUNCTION WITH KLEIN STREET, AT THIS JUNCTION TURN RIGHT AND CONTINUE ALONG KLEIN STREET TURNING LEFT INTO THE NOORD STREET TERMINAL POINT. FROM THEN NOORD STREET TERMINAL POINT CONTINUE THROUGH THE TERMINAL TO ITS JUNCTION WITH THE TWIST STREET BUS LANE AT THIS JUNCTION TURN LEFT AND CONTINUE ALONG THE TWIST STREET BUS LANE TO ITS JUNCTION WITH WOLMARANS STREET AT THIS JUNCTION TURN LEFT AND CONTINUE ALONG WOLMARANS STREET (WHICH BECOMES VILJOEN STREET), CONTINUE ALONG VILJOEN STREET (WHICH BECOMES SMIT STREET) CONTINUE ALONG SMIT STREET TO ITS JUNCTION WITH THE M1, AT THIS JUNCTION TURN RIGHT AND BEAR LEFT ONTO THE M1 AND CONTINUE ALONG THE M1 TO ITS JUNCTION WITH THE SOWETO GLIDE OFF AT THIS JUNCTION TURN RIGHT AND CONTINUE ALONG THE OLD POTCHEFSTROOM ROAD TO THE BARAGWANATH HOSPITAL TERMINAL POINT SITUATED IN SOWETO TOWNSHIP, JOHANNESBURG IN THE MAGISTERIAL DISTRICT OF JOHANNESBURG TURN LEFT AND CONTINUE ALONG THE OLD POTCHEFSTROOM ROAD TO ITS JUNCTION WITH ROODEPOORT ROAD, AT THIS JUNCTION TURN RIGHT AND CONTINUE ALONG ROODEPOORT ROAD BEARING LEFT INTO IKWEZI DRIVE CONTINUE ALONG IKWEZI DRIVE WHICH BECOMES DOBSONVILLE ROAD, CONTINUE ALONG DOBSONVILLE ROAD TO ITS JUNCTION WITH MAIN REEF ROAD (R41) AT THIS JUNCTION TURN LEFT AND CONTINUE ALONG MAIN REEF ROAD (R41) WHICH BECOMES RANDFONTEIN ROAD, CONTINUE ALONG RANDFONTEIN ROAD TURNING RIGHT INTO THE TERMINAL POINT SITUATED IN FRONT OF ROBINSONS EATING HOUSE, IN RANDFONTEIN WHICH IS SITUATED IN THE MAGISTERIAL DISTRICT OF RANDFONTEIN.</p> <p>ALTERNATIVELY ROUTES TO BE PRESCRIBED BY THE RELEVANT LOCAL AUTHORITY.</p> <p>ROUTE THE CONVEYANCE OF PASSENGERS AND THEIR PERSONAL EFFECTS: RETURN JOURNEY FROM THE TERMINAL POINT SITUATED IN FRONT OF ROBINSONS EATING HOUSE IN RANDFONTEIN WHICH IS SITUATED IN THE MAGISTERIAL DISTRICT OF RANDFONTEIN TURN LEFT INTO RANDFONTEIN ROAD AND CONTINUE ALONG RANDFONTEIN ROAD WHICH BECOMES MAIN REEF ROAD (R41) CONTINUE ALONG MAIN REEF ROAD TO ITS JUNCTION WITH DOBSONVILLE ROAD, AT THIS JUNCTION TURN RIGHT AND CONTINUE ALONG</p>



transport

Department:
Transport
Province of KwaZulu-Natal

GAZETTE

LGKZNG43-2020-FEB

REGION: ALL

DOBSONVILLE ROAD, BEARING LEFT INTO IKWEZI DRIVE, CONTINUE ALONG IKWEZI DRIVE WHICH BECOMES ROODEPOORT ROAD, CONTINUE ALONG ROODEPOORT ROAD TO ITS JUNCTION WITH THE OLD POTCHEFSTROOM ROAD AT THIS JUNCTION TURN LEFT AND CONTINUE ALONG THE OLD POTCHEFSTROOM ROAD BEARING LEFT INTO THE BARAGWANATH HOSPITAL TERMINAL POINT, SITUATED IN SOWETO TOWNSHIP, JOHANNESBURG II THE MAGISTERIAL DISTRICT OF JOHANNESBURG.

FROM THE BARAGWANATH HOSPITAL TERMINAL POINT SITUATED IN SOWETO TOWNSHIP JOHANNESBURG, CONTINUE ALONG THE OLD POTCHEFSTROOM ROAD TO ITS JUNCTION WITH THE M1, AT THIS JUNCTION TURN LEFT AND CONTINUE ALONG M1 TO ITS JUNCTION WITH THE BRAAMFONTEIN GLIDE OFF, AT THIS JUNCTION BEAR LEFT AND CONTINUE ALONG THE BRAAMFONTEIN GLIDE OFF TO ITS JUNCTION WITH SMIT STREET AT THIS JUNCTION TURN LEFT AND CONTINUE ALONG SMIT STREET TO ITS JUNCTION WITH KLEIN STREET, AT THIS JUNCTION TURN RIGHT AND CONTINUE ALONG KLEIN STREET BEARING LEFT INTO THE NOORD STREET TERMINAL POINT. FROM THE NOORD STREET TERMINAL POINT CONTINUE THROUGH THE TERMINAL TO ITS JUNCTION WITH THE TWIST STREET BUS LANE AT THIS JUNCTION TURN RIGHT AND CONTINUE ALONG TWIST STREET BUS LANE, TO ITS JUNCTION WITH PLEIN STREET, AT THIS JUNCTION TURN RIGHT AND CONTINUE ALONG PLEIN STREET TO ITS JUNCTION WITH EDITH CAVELL STREET, AT THIS JUNCTION TURN LEFT AND CONTINUE ALONG EDITH CAVELL STREET TO ITS JUNCTION WITH BREE STREET, AT THIS JUNCTION TURN LEFT AND CONTINUE ALONG BREE STREET TO ITS JUNCTION WITH END STREET, AT THIS JUNCTION TURN LEFT AND CONTINUE ALONG END STREET TO ITS JUNCTION WITH ROCKEY STREET AT THIS JUNCTION TURN RIGHT AND CONTINUE ALONG ROCKEY STREET TO ITS JUNCTION WITH VAN BEEK STREET, AT THIS JUNCTION TURN RIGHT AND CONTINUE ALONG VAN BEEK STREET TO ITS JUNCTION WITH BEACON ROAD, AT THIS JUNCTION TURN LEFT AND CONTINUE ALONG BEACON ROAD TO ITS JUNCTION WITH PAGE AND SHORE STREETS, AT THIS JUNCTION TURN RIGHT AND CONTINUE ALONG PAGE STREET TO ITS JUNCTION WITH MARKET STREET, AT THIS JUNCTION TURN LEFT AND CONTINUE ALONG MARKET STREET TO ITS JUNCTION WITH BETTY STREET, AT THIS JUNCTION TURN RIGHT AND CONTINUE ALONG BETTY STREET TO ITS JUNCTION WITH WOLHUTER STREET, AT THIS JUNCTION BEAR LEFT INTO MAIN REEF ROAD, AND CONTINUE ALONG MAIN REEF ROAD TO ITS JUNCTION WITH M2, AT THIS JUNCTION TURN RIGHT AND CONTINUE ALONG THE M2 TO ITS JUNCTION WITH THE N3 GLIDE OFF, AT THIS JUNCTION BEAR LEFT ONTO THE N3 AND CONTINUE ALONG THE N3 TO ITS JUNCTION WITH THE R554, AT THIS JUNCTION TURN LEFT AND CONTINUE ALONG THE R554 TO ITS JUNCTION WITH R103, AT THIS JUNCTION TURN RIGHT AND CONTINUE TO ITS JUNCTION WITH THE N8 AT THE BALFOUR INTERCHANGE, AT THIS JUNCTION BEAR RIGHT AND CONTINUE ALONG THE N8 TO ITS JUNCTION WITH MC KECHNIE STREET, HARRISMITH (MAGISTERIAL DISTRICT OF HARRISMITH) AT THIS JUNCTION TURN RIGHT AND CONTINUE ALONG MC KECHNIE STREET BEARING LEFT INTO THE HARRISMITH TERMINAL POINT. FROM THE HARRISMITH TERMINAL POINT RETURN ALONG TO MC KECHNIE STREET AND BEARING LEFT ONTO THE N3, CONTINUE ALONG THE N3 TO ITS JUNCTION WITH THE MOOIRIVER OFF RAMP (MAGISTERIAL DISTRICT OF LIONS RIVER) AT THIS JUNCTION BEAR LEFT AND CONTINUE ALONG MOOIRIVER OFF RAMP TO ITS JUNCTION WITH THE MOOIRIVER GREYTOWN ROAD (R622), AT THIS JUNCTION TURN RIGHT AND CONTINUE ALONG THE MOOIRIVER GREYTOWN ROAD (R622) TO ITS JUNCTION WITH THE MOOIRIVER HOWICK ROAD (R103) AT THIS JUNCTION TURN RIGHT AND CONTINUE ALONG THE MOOIRIVER HOWICK ROAD (R103) TURNING LEFT INTO THE MOOIRIVER HIGHWAY GARAGE. FROM THE MOOIRIVER HIGHWAY GARAGE TURN RIGHT INTO THE MOOIRIVER HOWICK ROAD (R103) AND CONTINUE ALONG THE MOOIRIVER HOWICK ROAD (R103) TO ITS JUNCTION WITH THE MOOIRIVER GREYTOWN ROAD (R622) AT THIS JUNCTION TURN LEFT AND CONTINUE ALONG THE MOOIRIVER GREYTOWN ROAD (R622) TO ITS JUNCTION WITH THE N3 ON RAMP, AT THIS JUNCTION TURN RIGHT AND CONTINUE ALONG THE N3 ON RAMP BEARING LEFT ONTO THE N3, CONTINUE ALONG THE N3 TO ITS JUNCTION WITH THE BOSHOFF STREET OFF RAMP (MAGISTERIAL DISTRICT OF PIETERMARITZBURG) AT THIS JUNCTION TURN LEFT AND CONTINUE ALONG THE BOSHOFF STREET OFF RAMP TO ITS JUNCTION WITH TOWN BUSH ROAD AT THIS JUNCTION BEAR LEFT AND CONTINUE ALONG TOWN BUSH ROAD BEARING RIGHT AROUND THE TRAFFIC CIRCLE INTO CHATTERTON ROAD, CONTINUE ALONG CHATTERTON ROAD WHICH BECOMES BOSHOFF STREET, CONTINUE ALONG BOSHOFF STREET TO ITS JUNCTION WITH PIETERMARITZ STREET, AT THIS JUNCTION TURN RIGHT AND CONTINUE ALONG PIETERMARITZ STREET TO ITS JUNCTION WITH COMMERCIAL ROAD, AT THIS JUNCTION TURN LEFT AND CONTINUE ALONG COMMERCIAL ROAD TO ITS JUNCTION WITH LONGMARKET STREET, AT THIS JUNCTION TURN LEFT AND CONTINUE ALONG LONGMARKET STREET TO ITS JUNCTION WITH EAST STREET AT THIS JUNCTION TURN RIGHT AND CONTINUE ALONG EAST STREET WHICH BECOMES ECHO ROAD, CONTINUE ALONG ECHO ROAD BEARING LEFT INTO OHRTMANN ROAD, CONTINUE ALONG OHRTMANN ROAD TO ITS JUNCTION WITH THE N3 ON RAMP AT THIS JUNCTION TURN RIGHT AND CONTINUE ALONG THE ON RAMP TO ITS JUNCTION WITH THE N3, AT THIS JUNCTION BEAR LEFT AND CONTINUE ALONG THE N3 TO ITS JUNCTION WITH THE MARIANHILL INTERCHANGE, AT THIS JUNCTION TURN LEFT AND CONTINUE ALONG THE MARIANHILL INTERCHANGE TO ITS JUNCTION WITH RICHMOND ROAD, AT THIS JUNCTION TURN LEFT AND CONTINUE ALONG RICHMOND ROAD TO ITS JUNCTION WITH OLD MAIN ROAD, AT THIS JUNCTION TURN RIGHT AND CONTINUE ALONG OLD MAIN ROAD TO ITS JUNCTION WITH STAPLETON ROAD, AT THIS JUNCTION TURN RIGHT AND CONTINUE ALONG STAPLETON ROAD TO THE N3 ON RAMP AT THIS JUNCTION TURN LEFT AND CONTINUE ALONG THE N3 ON RAMP BEARING LEFT ONTO THE N3, CONTINUE ALONG THE N3 WHICH ON ENTERING DURBAN BECOMES THE WESTERN FREEWAY. CONTINUE ALONG THE WESTERN FREEWAY BEARING LEFT INTO OLD DUTCH ROAD, CONTINUE ALONG OLD DUTCH ROAD, WHICH BECOMES ALICE STREET, CONTINUE ALONG ALICE STREET TO ITS JUNCTION WITH CROSS STREET, AT THIS JUNCTION TURN LEFT AND CONTINUE ALONG CROSS STREET TO ITS JUNCTION WITH CARLISLE STREET AT THIS JUNCTION TURN LEFT AND CONTINUE ALONG CARLISLE STREET TO ITS JUNCTION WITH CENTENARY ROAD TO THE CENTENARY ROAD TERMINAL POINT SITUATED IN CENTENARY ROAD DURBAN IN THE MAGISTERIAL DISTRICT OF DURBAN.

ALTERNATIVELY ROUTES TO BE PRESCRIBED BY THE RELEVANT LOCAL AUTHORITY.

SUBJECT TO THE CONDITION THAT THIS TRANSPORTATION MAY BE CONDUCTED ONLY BY MEANS OF A SINGLE DECKER BUS WITH A SEATING CAPACITY OF NOT LESS THAN SIXTY PASSENGERS AND
SUBJECT TO THE RESTRICTION THAT NO INTERMEDIATE PERSONS BE CONVEYED BETWEEN BARAGWANATH AND LERATONG HOSPITAL ON THE FORWARD AND RETURN TRIPS
ROUTE

THE CONVEYANCE OF PASSENGERS AND THEIR PERSONAL EFFECTS:

FROM THE CENTENARY ROAD TERMINAL POINT CONTINUE ALONG CENTENARY ROAD WHICH ON CROSSING ALICE STREET, BECOMES MARKET ROAD, CONTINUE ALONG MARKET ROAD TO ITS JUNCTION WITH LEOPOLD STREET, AT THIS JUNCTION TURN RIGHT AND CONTINUE ALONG LEOPOLD STREET CROSSING THE WARWICK AVENUE AND CANNONGATE ROAD INTERSECTIONS, JOIN THE N3 AND CONTINUE ALONG THE N3 TO THE OHRTMANN ROAD OFF RAMP (PIETERMARITZBURG), AT THIS JUNCTION TURN LEFT AND CONTINUE ALONG OHRTMANN ROAD TO ITS JUNCTION WITH ECHO ROAD AT THIS JUNCTION, TURN RIGHT AND CONTINUE ALONG ECHO ROAD BEARING LEFT INTO EAST STREET, CONTINUE ALONG EAST STREET TO THE EAST STREET TERMINAL POINT. FROM THE TERMINAL POINT, RETURN ALONG EAST STREET TO ITS JUNCTION WITH CHURCH STREET, AT THIS JUNCTION TURN LEFT AND CONTINUE ALONG CHURCH STREET TO THE N3 ON RAMP, AT THIS JUNCTION TURN LEFT AND CONTINUE ALONG THE ON RAMP TO ITS JUNCTION WITH THE N3, AT THIS JUNCTION TURN LEFT AND CONTINUE ALONG THE N3 TO THE MOOIRIVER PLAZA TURN OFF, AT THIS JUNCTION TURN LEFT AND CONTINUE TO THE MOOIRIVER HIGHWAY GARAGE, FROM THE MOOIRIVER HIGHWAY GARAGE RETURN TO THE MOOIRIVER PLAZA AND JOIN N3. PROCEED PAST TUGELA TOLL TO HARRISMITH AND THEN RIGHT INTO MCKEHNIE STREET PAST SIR HENRY MOTEL INTO HARRISMITH BUS RANK. FROM HARRISMITH BUS RANK CONTINUE ALONG MCKEHNIE STREET TO JOIN N3 AND TO CONTINUE ALONG THE N3 TO JOIN THE M2 WEST AND CONTINUE ALONG THE M2 WEST TO JOIN THE M2 SOUTH AND THEN CONTINUE VIA THE SHORTEST ROUTE TO THE BARAGWANATH HOSPITAL FROM THE BARAGWANATH HOSPITAL TERMINAL POINT WHICH IS SITUATED IN THE MAGISTERIAL DISTRICT OF JOHANNESBURG TURN LEFT AND CONTINUE ALONG THE OLD POTCHEFSTROOM ROAD TO ITS JUNCTION WITH ROODEPOORT ROAD, AT THIS JUNCTION TURN RIGHT AND CONTINUE ALONG ROODEPOORT ROAD BEARING LEFT INTO IKWEZI DRIVE, CONTINUE ALONG IKWEZI DRIVE WHICH BECOMES DOBSONVILLE ROAD, CONTINUE ALONG DOBSONVILLE ROAD TO ITS JUNCTION WITH MAIN REEF ROAD (R41) WHICH BECOMES RANDFONTEIN ROAD, CONTINUE ALONG RANDFONTEIN ROAD TURNING RIGHT INTO THE TERMINAL POINT SITUATED IN FRONT OF ROBINSONS EATING HOUSE, IN RANDFONTEIN WHICH IS SITUATED IN THE MAGISTERIAL DISTRICT OF RANDFONTEIN AND RETURN TO DURBAN VIA THE ROUTE DESCRIBED ABOVE IN REVERSE.

SUBJECT TO THE CONDITION THAT THIS TRANSPORTATION MAY BE CONDUCTED ONLY BY MEANS OF A SINGLE DECKER BUS WITH A SEATING CAPACITY OF NOT LESS THAN SIXTY PASSENGERS AND
SUBJECT TO THE RESTRICTION THAT NO INTERMEDIATE PERSONS BE CONVEYED BETWEEN BARAGWANATH AND LERATONG HOSPITAL ON THE FORWARD AND RETURN TRIPS.

ROUTE

FROM THE TERMINAL POINT SITUATED AT THE STAR OF THE SEA ON ROAD ZD1847 (MAGISTERIAL DISTRICT OF INGWAVUMA) VIA MKUZE (MAGISTERIAL DISTRICT OF UBOMBO) PONGOLA, PIET RETIEF, ERMELO, BETHAL, TRICHARDT, KINROSS, LEANDRA, DEVON, SPRINGS, JOHANNESBURG, RANDFONTEIN.

INWARD JOURNEY

FROM THE TERMINAL POINT SITUATED AT THE STAR OF THE SEA ON ROAD ZD1847 IN THE (MAGISTERIAL DISTRICT OF INGWAVUMA) CONTINUE ALONG THIS ROAD PAST MANGUZI HOSPITAL TO THE POINT WHERE THIS ROAD BECOMES 52212, PROCEED ALONG THIS ROAD 52212 TO THE POINT WHERE THIS ROAD BECOMES 52211 CONTINUE ALONG ROAD 52211 TO ITS JUNCTION WITH N2 AND AT THIS JUNCTION TURN TO THE LEFT JOINING N2



transport

Department:
Transport
Province of KwaZulu-Natal

GAZETTE

LGKZNG43-2020-FEB

REGION: ALL

AND PROCEED ALONG N2 TO ITS JUNCTION WITH ROAD ZM 234 AND AT THIS JUNCTION TURN LEFT AND PROCEED ALONG ROAD ZM234 TO ITS JUNCTION WITH MAIN STREET. AT THIS JUNCTION KEEP LEFT AND PROCEED ALONG MAIN STREET TO ITS JUNCTION WITH STATION STREET. AT THE JUNCTION, TURN TO THE RIGHT AND LEFT INTO KUMZE BUS RANK, SITUATED OPPOSITE MKUZE SHOPPING CENTRE (MAGISTERIAL DISTRICT OF UBOMBO).

FROM THIS POINT CROSS STATION STREET THUS JOINING MAIN STREET AND CONTINUE ALONG MAIN STREET TO ITS JUNCTION WITH ROAD ZM234. AT THIS JUNCTION TURN RIGHT JOINING ROAD ZM234 AND PROCEED ALONG ROAD ZM 234 TO ITS JUNCTION WITH N2. AT THIS POINT TURN RIGHT AND PROCEED ALONG N2 TO ITS JUNCTION WITH UNNAMED ROAD AND AT THIS POINT TURN RIGHT AND PROCEED TO GOLELA BORDER GATE OF SWAZILAND.

FROM GOLELA BORDER GATE OF SWAZILAND PROCEED ALONG THE UNNAMED ROAD TO ITS JUNCTION WITH N2. AT THIS JUNCTION TURN RIGHT JOINING N2 AND PROCEED ALONG N2 WHICH BECOMES R29 TO THE POINT OPPOSITE NEXT TO PONGOLA SOUTH AFRICAN TRANSPORT SERVICES. FROM THE POINT OPPOSITE NEXT TO PONGOLA SOUTH AFRICAN TRANSPORT SERVICES CONTINUE ALONG R29 PAST ITSHELEJUBA HOSPITAL, MAHAMBIA TURN OFF TO SWAZILAND BORDER, PAULPIETERSBURG TURN OFF PROCEED ALONG R29 AND ENTER PIET RETIEF. UPON ENTERING PIET RETIEF OPPOSITE HOSPITAL TURN LEFT INTO GERHARD BUHMER STREET LEFT INTO MOHAMMEDIA STREET, LEFT INTO BUS RANK. EXIT RANK RIGHT INTO BADAT STREET, LEFT INTO MANSOOR STREET, RIGHT INTO GERHARD BUHMER STREET LEFT INTO R29. UPON ENTERING TOWN KEEP LEFT WHERE ROAD R29 BECOMES BRAND STREET AND TURN RIGHT INTO MARK STREET CROSS KRUGER STREET AND PROCEED ALONG MARK STREET TO ITS JUNCTION WITH THEO MOCKE STREET, AT THIS JUNCTION TURN TO THE RIGHT AND PROCEED ALONG THEO MOCKE STREET TO ITS JUNCTION WITH PREMIER STREET. AT THIS POINT TURN LEFT JOINING PREMIER STREET WHICH BECOMES R29/N17 CONTINUE ALONG THIS ROAD PAST ISWEPE, PERDEKOP TURN OFF PAST SHEEPMOOR TURN OFF AND ENTER ERMELO WHERE ROAD R29/N17 BECOMES VOORTREKKER STREET. TURN RIGHT INTO BORDER STREET LEFT INTO WEDGEWOOD ROAD, RIGHT INTO SLUITER STREET LEFT INTO OOSTHUISE STREET TO BETHAL ROAD. CROSS BETHAL ROAD INTO NELSPAN ROAD LEFT INTO MERCURY AVENUE INTO BUS RANK, EXIT RANK INTO MERCURY AVENUE RIGHT INTO NELSPAN ROAD TO BETHAL ROAD, LEFT ON R29/N17 TO BETHAL PAST DAVEL TURN OFF ENTER BETHAL WHERE R29/17 BECOMES SCHEEPERS STREET. CONTINUE ALONG THIS ROAD, RIGHT INTO KERK STREET LEFT INTO THE RANK. EXIT RANK RIGHT INTO KERK STREET, RIGHT INTO SCHEEPERS STREET, RIGHT INTO CLERCO STREET, LEFT INTO DAMVAL STREET TO THE STOP STREET. TURN RIGHT INTO EUFEES STREET TO THE R29/N17 TURN - OFF. TURN LEFT ONTO R29/N17 AND CONTINUE ALONG THIS ROAD TO RICHARDT. CONTINUE THROUGH TRICHARDT ON R29/N17 TO KINROSS. CONTINUE THROUGH KINROSS ON R29/N17 TO LEANDRA. CONTINUE THROUGH LEANDRA ON R29/N17 TO DEVON, CONTINUE THROUGH DEVON THROUGH DELMASNIGEL INTERSECTION AND CONTINUE ALONG THIS ROAD INTO SPRINGS WHERE THIS ROAD BECOMES ERMELO ROAD, CONTINUE ALONG ERMELO ROAD LEFT INTO ANCHOR ROAD RIGHT ONTO N17 TOLLROAD. CONTINUE WITH N17 UNTIL THE PRETORIA ROODEPOORT OFF RAMP. TURN LEFT AND JOIN THE N8 TOWARDS JOHANNESBURG CONTINUE ALONG THIS ROAD PAST R33 CLEVELAND ROAD AND THEN TURN LEFT INTO R29 WHICH BECOMES MAIN REEF ROAD PROCEED ALONG THIS ROAD PAST DENVER AND GEORGE GOCH HOSTELS PROCEED ALONG MAIN REEF ROAD WHICH BECOMES WOLHUTER STREET CONTINUE ALONG WOLHUTER PAST JEPPE HOSTELS CROSS MARITZBURG STREET AND TURN RIGHT INTO END STREET PROCEED ALONG END STREET CROSS ANDERSON, FOX, COMMISSIONER, MARKET AND PRESIDENT STREET AND THEN TURN LEFT INTO MOSELEY STREET AND RIGHT INTO END STREET AGAIN AND THEN LEFT INTO JEPPE STREET CROSS THEN CROSS NUGGET, GOUD, MOOIST, TROYNE AND DELVERS STREETS AND THEN TURN RIGHT IN VAN WELIGH STREET AND THEN JOIN KLEIN STREET PROCEED ALONG KLEIN STREET TO DIPLOMAT HOTEL SITUATED ON KLEIN STREET IN THE (MAGISTERIAL DISTRICT OF WITWATERSRAND). FROM DIPLOMAT HOTEL SITUATED ON KLEIN STREET IN THE (MAGISTERIAL DISTRICT OF WITWATERSRAND) PROCEED ALONG KLEIN STREET PAST DELVASS STREET AND THEN CROSS NOORD STREET AND TURN LEFT INTO WOLMARANS STREET THEN CROSS RISSIK, HARRISON, BICCARD STREETS AND CONTINUE ALONG WALMARANS STREET WHICH BECOMES SMITH STREET CONTINUE ALONG SMITH STREET TO ITS OFF RAMP WITH ROAD M1 AND THEN JOIN M1 HIGHWAY TO SOWETO. CONTINUE ALONG M1 TO ITS OFF RAMP WITH HIGHWAY M68 AND AT THIS OFF RAMP JOIN M68 AND CONTINUE WITH M68 TO ITS JUNCTION WITH OLD POTCHEFSTROOM ROAD. AT THIS JUNCTION TURN RIGHT INTO OLD POTCHEFSTROOM ROAD UNTIL REACHING BARAGWANATH HOSPITAL SITUATED ON OLD POTCHEFSTROOM ROAD IN THE (MAGISTERIAL DISTRICT OF WITWATERSRAND). FROM BARAGWANATH HOSPITAL SITUATED ON OLD POTCHEFSTROOM ROAD CONTINUE ALONG POTCHEFSTROOM ROAD TO ITS JUNCTION WITH ROAD R559 AND PROCEED ALONG THAT ROAD WHICH BECOMES RANDFONTEIN MAIN ROAD, CONTINUE TO EAGLE LINER BUS DEPOT SITUATED IN CHEVROLET STREET RANDFONTEIN.

ROUTE

OUTWARD JOURNEY

THE OUTWARD JOURNEY WILL BE UNDERTAKEN IN THE REVERSE DIRECTION OF THE INWARD JOURNEY.

SUBJECT TO THE RESTRICTION THAT NO INTERMEDIATE PASSENGERS BE PICKED UP OR SET DOWN BETWEEN BETHAL, TRICHARDT, KINROSS, LEANDRA, DEVON, ERMELO, DAVEL AND PIET RETIEF

AND

SUBJECT TO THE FURTHER RESTRICTION THAT ABOVE CONVEYANCE MAY ONLY BE UNDERTAKEN BY MEANS OF A SINGLE DECK VEHICLE, THE SEATING CAPACITY OF WHICH IS NOT LESS THAN SIXTY FIVE PASSENGERS.

CHARTER SERVICE

1. FROM 150 ABERDARE DRIVE, PHOENIX INDUSTRIAL PARK TO ANY POINT WITHIN THE REPUBLIC OF SOUTH AFRICA AND RETURN
2. FROM AIRPORT WITHIN THE REPUBLIC OF SOUTH AFRICA TO SUCH POINTS WITHIN THE REPUBLIC OF SOUTH AFRICA AND RETURN

ANNEXURE A2

ROUTE 1

ANNIEVALE VIA BARAGWANATH HOSPITAL TO RANDFONTEIN VIA IKWEZI

THE CONVEYANCE OF PASSENGERS AND THEIR PERSONAL EFFECTS:

FORWARD JOURNEY

FROM ANNIEVALE DEPOT ON THE FARM ANNIE9798, NELLIE 8853, KILKEEL 9132, THIRST 11196, MOY 7549, FAIRBREESE 9210 AND 9884, BLACK-BANK 8715, GREENOCK 8818, SPRINGBOKLAAGTE 9666, DONKER 8455, SURREY 7936, SPOOKMILL 4273 NAAS 8776 CROSS MAGISTERIAL BOUNDARY OF NEWCASTLE AND PROCEED THROUGH KLIPBANK 7943, BIRKENSTOCK 3733, PADDASCHOOL 9096, GROOTGELUK 8534, LEKKERWATER 3732, INVERNNESS 8299 AND INTO OSIZWENI TOWNSHIP (MOUNTAINVIEW8770) VIA TOP RAMP TO OSIZWENI DEPOT GATE. FROM OSIZWENI DEPOT GATE VIA MKHANYA STORE AND FOUR ROOMS UP TO THE JUNCTION WITH ROAD483 ON THE FARM JAKKALSPAN8775, TURN LEFT AND PROCEED ALONG ROAD 483 ONTO THE MADADENI JUNCTION SITUATED ON THE FARM SHUTTLEWORTH9504, TURN RIGHT AND PROCEED VIA MADADENI HOSPITAL, MADADENI CHECKERS, SECTION ONE AND KWAZULU POLICE STATION AND UP TO THE JUNCTION WITH ROAD483, TURN RIGHT AND PROCEED ALONG TO THE JUNCTION WITH ROAD 410 TURN RIGHT AND PROCEED ALONG AND JOIN PROVINCIAL ROAD1/13 (R23) CONTINUE ALONG THROUGH CHARLESTOWN CROSS THE MAGISTERIAL BOUNDARY OF VOLKSRUST AND THE BORDER OF TRANSVAAL AND NATAL PROCEED INTO VOLKSRUST ALONG LAINGSNEK ROAD, TURN LEFT INTO JOUBERT STREET, RIGHT INTO DAN PIENAAR STREET WHICH THEN BECOMES PROVINCIAL ROAD4 (R23) CONTINUE ALONG PAST PERDEKOP THROUGH MAGISTERIAL DISTRICT OF STANDERTON AND PROCEED INTO STANDERTON ALONG BOTHA STREET, LEFT JOIN HANDEL STREET RIGHT INTO VRY STREET, RIGHT INTO BURGER STREET TO THE BUS TERMINUS, CONTINUE FROM THE BUS TERMINUS ALONG BURGER STREET TURN RIGHT INTO LOMBARD STREET, LEFT INTO PROVINCIAL MAIN ROAD NUMBER4 (R23) AND PROCEED ALONG THROUGH THE MAGISTERIAL DISTRICTS OF GREYLINGSTAD AND BALFOUR TO THE JUNCTION WITH THE N8. PROCEED INTO THE MAGISTERIAL DISTRICT OF HEIDELBERG ALONG ROAD R103 JOIN SCHOEMAN STREET, TURN LEFT AND PROCEED ALONG VOORTREKKER STREET TO THE HEIDELBERG BUS TERMINUS. FROM THE TERMINUS PROCEED ALONG VOORTREKKER STREET TO VILJOEN STREET TURN LEFT AND PROCEED TO POORTHIE ROAD TURN LEFT AND PROCEED ALONG TO THE NIGEL ROAD R51 TURN RIGHT AND PROCEED ALONG TO THE N8 OFF-RAMP, TURN LEFT AND JOIN THE N3, PROCEED ALONG THE N3 TO THE JUNCTION WITH VEREENIGING ROAD IN THE MAGISTERIAL DISTRICT OF ALBERTON TURN LEFT AND PROCEED ALONG VEREENIGING ROAD, TURN RIGHT INTO COMBRINK STREET PROCEED TO PUTCO BUS STATION.

RETURN VIA THE SAME ROUTE TO VEREENIGING ROAD TURN LEFT AND PROCEED TO HEIDELBERG ROAD (R03), TURN LEFT AND PROCEED ALONG VOORTREKKER ROAD, RE-JOIN HEIDELBERG ROAD (R103) AND PROCEED ALONG TO VICKERS ROAD IN THE MAGISTERIAL DISTRICT OF JOHANNESBURG AND TURN RIGHT, PROCEED ALONG AND JOIN RUVEN ROAD AND PROCEED TO JUNCTION WITH MAIN REEF ROAD, TURN RIGHT AND PROCEED TO PLANTASIE ROAD TURN RIGHT AND PROCEED TO SANDBERG ROAD, TURN RIGHT AND PROCEED TO DENVER HOSTEL. FROM DENVER HOSTEL PROCEED ALONG SANDBERG ROAD TO KRUGER STREET AND TURN RIGHT PROCEED TO MAIN REEF ROAD AND TURN LEFT AND PROCEED TO WOLHUTER STREET, TURN LEFT AND PROCEED TO WOLHUTER'S MEN'S HOSTEL.

PROCEED ALONG WOLHUTER STREET, TURN RIGHT AND JOIN CITY AND SUBURBAN ROAD, TURN LEFT INTO DURBAN STREET, TURN RIGHT INTO END STREET AND JOIN SIEMERT ROAD, PROCEED TO MOSELEY, TURN LEFT, PROCEED TO END STREET, TURN RIGHT, TURN LEFT INTO JEPPE STREET, LEFT INTO SIMMONDS STREET, RIGHT INTO TRUMP STREET; LEFT INTO BOOSENS STREET JOIN KIMBERLEY ROAD (R29), TURN RIGHT INTO POTCHEFSTROOM ROAD AND PROCEED TO PUTCO BUS STATION AT BARAGWANATH HOSPITAL.

FROM THE BARAGWANATH HOSPITAL TERMINAL POINT WHICH IS SITUATED IN THE MAGISTERIAL DISTRICT OF JOHANNESBURG TURN LEFT AND CONTINUE ALONG THE OLD POTCHEFSTROOM ROAD TO ITS JUNCTION WITH ROODEPOORT ROAD, AT THIS JUNCTION TURN RIGHT AND CONTINUE ALONG ROODEPOORT ROAD BEARING LEFT INTO IKWEZI DRIVE, CONTINUE ALONG IKWEZI DRIVE WHICH BECOMES DOBSONVILLE ROAD, CONTINUE



transport

Department:
Transport
Province of KwaZulu-Natal

GAZETTE

LGKZNG43-2020-FEB

REGION: ALL

ALONG DOBSONVILLE ROAD TO ITS JUNCTION WITH MAIN REEF ROAD (R41) AT THIS JUNCTION TURN LEFT AND CONTINUE ALONG MAIN REEF ROAD (R41) WHICH BECOMES RANDFONTEIN ROAD, CONTINUE ALONG RANDFONTEIN ROAD TURNING RIGHT INTO THE TERMINAL POINT SITUATED IN FRONT OF ROBINSONS EATING HOUSE, IN RANDFONTEIN WHICH IS SITUATED IN THE MAGISTERIAL DISTRICT OF RANDFONTEIN.

ALTERNATIVELY ROUTES TO BE PRESCRIBED BY THE RELEVANT LOCAL AUTHORITY

RESTRICTION

SUBJECT TO THE CONDITION THAT NO INTERMEDIATE PASSENGERS BE PICKED UP OR SET DOWN BETWEEN BARAGWANATH AND LERATONG HOSPITAL ON BOTH THE FORWARD AND RETURN JOURNEY. BOTH POINTS INCLUSIVE

ROUTE 1

ANNIEVALE VIA BARAGWANATH HOSPITAL TO RANDFONTEIN VIA IKWEZI

THE CONVEYANCE OF PASSENGERS AND THEIR PERSONAL EFFECTS:

RETURN JOURNEY

FROM THE TERMINAL POINT SITUATED IN FRONT OF ROBINSONS EATING HOUSE IN RANDFONTEIN WHICH IS SITUATED IN THE MAGISTERIAL DISTRICT OF RANDFONTEIN TURN LEFT INTO RANDFONTEIN ROAD CONTINUE ALONG RANDFONTEIN ROAD WHICH BECOMES MAIN REEF ROAD (R41) CONTINUE ALONG MAIN REEF ROAD TO ITS JUNCTION WITH DOBSONVILLE ROAD AT THIS JUNCTION TURN RIGHT AND CONTINUE ALONG DOBSONVILLE ROAD, BEARING LEFT INTO LKWEZI DRIVE, CONTINUE ALONG LKWEZI DRIVE WHICH BECOMES ROODEPOORT ROAD, CONTINUE ALONG ROODEPOORT ROAD TO ITS JUNCTION WITH THE OLD POTCHEFSTROOM ROAD AT THIS JUNCTION TURN LEFT AND CONTINUE ALONG THE OLD POTCHEFSTROOM ROAD BEARING LEFT INTO THE BARAGWANATH HOSPITAL TERMINAL POINT SITUATED IN SOWETO TOWNSHIP, JOHANNESBURG IN THE MAGISTERIAL DISTRICT OF JOHANNESBURG.

FROM BARAGWANATH HOSPITAL PROCEED ALONG KIMBERLEY ROAD (R29) JOIN BOOYSENS ROAD, JOIN SAUER STREET, RIGHT INTO BREE STREET, LEFT INTO KING GEORGE STREET, RIGHT INTO NOORD STREET, RIGHT INTO KLEIN STREET TO PUTCO TERMINUS, PROCEED LEFT INTO BREE STREET, LEFT INTO END STREET, RIGHT INTO ROCKEY STREET, JOIN ERROR STREET, RIGHT INTO VAN BEEK STREET TO DOORNFONTEIN TERMINUS, PROCEED LEFT INTO BEACON STREET, RIGHT INTO LOWER PAGE STREET, LEFT INTO MARKET STREET, RIGHT INTO BETTY STREET, LEFT INTO WOLHUTER STREET TO WOLHUTER MEN'S HOSTEL, FROM WOLHUTER MEN'S HOSTEL RETURN ALONG MAIN REEF ROAD TO RUVEN STREET, TURN RIGHT AND PROCEED TO VICKERS ROAD TURN LEFT AND PROCEED TO HEIDELBERG ROAD (R103) TURN LEFT AND PROCEED ALONG HEIDELBERG ROAD TO VEREENIGING ROAD, (MAGISTERIAL DISTRICT OF VEREENIGING), TURN RIGHT AND PROCEED ALONG VEREENIGING ROAD TO COMBRINK STREET, TURN RIGHT AND PROCEED ALONG COMBRINK STREET TO THE PUTCO BUS STATION, RETURN VIA THE SAME ROUTE TO VEREENIGING ROAD, TURN RIGHT AND PROCEED ALONG VEREENIGING ROAD TO THE N8, TURN RIGHT AND PROCEED ALONG N8 TO RL03, TURN RIGHT AND PROCEED ALONG R103 TO VOORTREKKER STREET (MAGISTERIAL DISTRICT OF HEIDELBERG), TURN LEFT AND PROCEED ALONG VOORTREKKER STREET TO THE HEIDELBERG BUS TERMINUS FROM THE BUS TERMINUS PROCEED ALONG VOORTREKKER STREET TO VILJOEN STREET, TURN LEFT AND PROCEED TO POORTHE ROAD TURN LEFT AND PROCEED ALONG TO THE NIGEL ROAD #1 TURN RIGHT AND PROCEED TO THE N3 ON RAMP TURN RIGHT AND JOIN THE N8, PROCEED ALONG THE N3 TO ROAD 4 (R23) TURN LEFT AND PROCEED TO LOMBARD STREET (MAGISTERIAL DISTRICT OF STANDERTON), RIGHT ALONG LOMBARD STREET, LEFT ALONG BURGER STREET TO BUS TERMINUS LEFT ALONG VRY STREET, LEFT ALONG HANDEL STREET, RIGHT ALONG BOTHA STREET WHICH BECOMES ROAD4 (R23) PROCEED ALONG ROAD 4 (R23) WHICH BECOMES DAN PIENAAR STREET ON ENTERING VOLKSRUST PROCEED ALONG DAN PIENAAR STREET TO JOUBERT STREET, LEFT ALONG JOUBERT STREET TO LAINGSNEK ROAD, RIGHT ALONG LAINGSNEK ROAD WHICH BECOMES ROAD 1 (R23) PROCEED ALONG ROAD 1 (R23) WHICH BECOMES ROAD 410 PROCEED ALONG ROAD 410 TO ROAD 483, LEFT ALONG 483, TO THE MADADENI JUNCTION SITUATED ON THE FARM SHUTTLEWORTH9504, TURN LEFT AND PROCEED VIA MADADENI HOSPITAL, MADADENI CHECKERS, SECTION ONE AND KWAZULU POLICE STATION TO THE JUNCTION WITH ROAD 483, TURN LEFT AND PROCEED ALONG 483 TO FARM JAKKALSPAN8775, TURN RIGHT AND PROCEED VIA FOUR ROOMS, MKHANYA STORE TO OSIZWENI DEPOT GATE, FROM OSIZWENI DEPOT PROCEED VIA TOP RANK (MOUNTAIN VIEW8770), LNVERNESS 8299, LEKKERWATER 3732, GROOTGELUK 8534, PADDASCHOOL 9096, BIRKENSTOCK 3733, KLIPBANK 7943 CROSS THE BOUNDARY OF NEWCASTLE THROUGH NAAS 8776 SPOOKMILL 4273, SURREY 7936 DONKER 8455, SPRINGBOKLAAGTE 9666, GREENOCK 8818, BLACKBANK 8715, FAIRBREEZE 9210 AND 9884 MOY 7549, THIRST 11196, KILKEEL 9132, NELLIE 8853 TO THE ANNIEVALE DEPOT ON THE FARM ANNIE9798.

RESTRICTION

SUBJECT TO THE CONDITIONS:

i) THAT NO INTERMEDIATE PASSENGERS MAY BE PICKED UP OR SET DOWN AT INTERMEDIATE STOPS BETWEEN NEWCASTLE AND STANDERTON ON BOTH THE FORWARD OR RETURN JOURNEYS.

ii) THAT NO PASSENGERS MAY BE PICKED UP BETWEEN ALBERTON TERMINUS AND BARAGWANATH HOSPITAL ON THE FORWARD AND RETURN JOURNEYS.

iii) THAT NO INTERMEDIATE PASSENGERS BE PICKED UP OR SET DOWN BETWEEN BARAGWANATH AND LERATONG HOSPITAL ON BOTH THE FORWARD AND RETURN JOURNEY BOTH POINTS INCLUSIVE.

ROUTE 2

ANNIEVALE VIA BARAGWANATH HOSPITAL TO RANDFONTEIN VIA RIFLE RANGE ROAD

PASSENGERS AND THEIR PERSONAL EFFECTS:

FORWARD JOURNEY

FROM ANNIEVALE DEPOT ON THE FARM ANNIE9798, NELLIE 8853, KILKEEL 9132, THIRST 11196, MOY 7549, FAIRBREEZE 9210 AND 9884 BLACK-BANK 8715, GREENOCK 8818, SPRINGBOKLAAGTE 9666, DONKER 8455, SURREY 7936, SPOOKMILL 4273, NAAS 8776 CROSS MAGISTERIAL BOUNDARY OF NEWCASTLE AND PROCEED THROUGH KLIPBANK 7943, BIRKENSTOCK 3733, PADDASCHOOL 9096, GROOTGELUK 8534, LEKKERWATER 3732, LNVERNESS 8299 AND INTO OSIZWENI TOWNSHIP (MOUNTAINVIEW8770) VIA TOP RANK TO OSIZWENI DEPOT GATE, FROM OSIZWENI DEPOT GATE VIA MKHANYA STORE AND FOUR ROOMS UPTO THE JUNCTION WITH ROAD483 ON THE FARM JAKKALSPAN8775, TURN LEFT AND PROCEED ALONG ROAD 483 ONTO THE MADADENI JUNCTION SITUATED ON THE FARM SHUTTLEWORTH9504, TURN RIGHT AND PROCEED VIA MADADENI HOSPITAL, MADADENI CHECKERS, SECTION ONE AND KWAZULU POLICE STATION AND UPTO THE JUNCTION WITH ROAD483, TURN RIGHT AND PROCEED ALONG TO THE JUNCTION WITH ROAD 410 TURN RIGHT AND PROCEED ALONG AND JOIN PROVINCIAL ROAD 1/13 (R23) CONTINUE ALONG THROUGH CHARLESTOWN CROSS THE MAGISTERIAL BOUNDARY OF VOLKSRUST AND THE BORDER OF TRANSSAAL AND NATAL PROCEED INTO VOLKSRUST ALONG LAINGSNEK ROAD, TURN LEFT INTO JOUBERT STREET, RIGHT INTO DAN PIENAAR STREET WHICH THEN BECOMES PROVINCIAL ROAD4 (R23) CONTINUE ALONG PAST PERDEKOP THROUGH MAGISTERIAL DISTRICT OF STANDERTON AND PROCEED INTO STANDERTON ALONG BOTHA STREET, LEFT JOIN HANDEL STREET RIGHT INTO VRY STREET, RIGHT INTO BURGER STREET TO THE BUS TERMINUS, CONTINUE FROM THE BUS TERMINUS ALONG BURGER STREET TURN RIGHT INTO LOMBARD STREET, LEFT INTO PROVINCIAL MAIN ROAD NUMBER4 (R23) AND PROCEED ALONG THROUGH THE MAGISTERIAL DISTRICT OF GREYLINGSTAD AND BALFOUR TO THE JUNCTION WITH THE N8, PROCEED INTO THE MAGISTERIAL DISTRICT OF HEIDELBERG ALONG ROAD R103 JOIN SCHOEMAN STREET, TURN LEFT AND PROCEED ALONG VOORTREKKER STREET TO THE HEIDELBERG BUS TERMINUS. FROM THE TERMINUS PROCEED ALONG VOORTREKKER STREET TO VILJOEN STREET TURN LEFT AND PROCEED TO POORTHE ROAD TURN LEFT AND PROCEED ALONG TO THE NIGEL ROAD #1 TURN RIGHT AND PROCEED ALONG TO THE N8 OFF RAMP, TURN LEFT AND JOIN THE N8, PROCEED ALONG THE N3 TO THE JUNCTION WITH VEREENIGING ROAD IN THE MAGISTERIAL DISTRICT OF ALBERTON TURN LEFT AND PROCEED ALONG VEREENIGING ROAD, TURN RIGHT INTO COMBRINK STREET PROCEED TO PUTCO BUS STATION.

RETURN VIA THE SAME ROUTE TO VEREENIGING ROAD TURN LEFT AND PROCEED TO HEIDELBERG ROAD (R103), TURN LEFT AND PROCEED ALONG VOORTREKKER ROAD, RE-JOIN HEIDELBERG ROAD (R103) AND PROCEED ALONG TO VICKERS ROAD IN THE MAGISTERIAL DISTRICT OF JOHANNESBURG AND TURN RIGHT, PROCEED ALONG AND JOIN RUVEN ROAD AND PROCEED TO JUNCTION WITH MAIN REEF ROAD, TURN RIGHT AND PROCEED TO PLANTASIE ROAD TURN RIGHT AND PROCEED TO SANDBERG ROAD, TURN RIGHT AND PROCEED TO DENVER HOSTEL. FROM DENVER HOSTEL PROCEED ALONG SANDBERG ROAD TO KRUGER STREET AND TURN RIGHT PROCEED TO MAIN REEF ROAD AND TURN LEFT AND PROCEED TO WOLHUTER STREET, TURN LEFT AND PROCEED TO WOLHUTER'S MEN'S HOSTEL.

PROCEED ALONG WOLHUTER STREET, TURN RIGHT AND JOIN CITY AND SUBURBAN ROAD, TURN LEFT INTO DURBAN STREET, TURN RIGHT INTO END STREET AND JOIN SIEMERT ROAD PROCEED TO MOSELY, TURN LEFT, PROCEED TO END STREET TURN RIGHT, TURN LEFT INTO JEPPE STREET LEFT INTO SIMMONDS STREET, RIGHT INTO TRUMP STREET, LEFT INTO BOOYSENS STREET JOIN KIMBERLEY ROAD (R29), TURN RIGHT INTO POTCHEFSTROOM ROAD AND PROCEED TO PUTCO BUS STATION AT BARAGWANATH HOSPITAL.

FROM THE BARAGWANATH HOSPITAL TERMINAL POINT WHICH IS SITUATED IN THE MAGISTERIAL DISTRICT OF JOHANNESBURG, TURN RIGHT AND CONTINUE ALONG THE OLD POTCHEFSTROOM ROAD TO ITS JUNCTION WITH RIFLE RANGE ROAD, AT THIS JUNCTION TURN LEFT AND CONTINUE ALONG RIFLE RANGE ROAD TO ITS JUNCTION WITH BARAGWANATH ROAD, AT THIS JUNCTION TURN LEFT AND CONTINUE ALONG BARAGWANATH ROAD TO ITS JUNCTION WITH MAIN REEF ROAD (R41), AT THIS JUNCTION TURN LEFT AND CONTINUE ALONG MAIN REEF ROAD (R41) WHICH BECOMES RANDFONTEIN ROAD TURNING RIGHT INTO THE TERMINAL POINT SITUATED IN FRONT OF ROBINSONS EATING HOUSE IN RANDFONTEIN WHICH IS SITUATED IN THE MAGISTERIAL DISTRICT OF RANDFONTEIN.

ALTERNATIVELY ROUTES TO BE PRESCRIBED BY THE RELEVANT LOCAL AUTHORITY:

RESTRICTION

SUBJECT TO THE CONDITION THAT NO INTERMEDIATE PASSENGERS BE PICKED UP OR SET DOWN BETWEEN BARAGWANATH AND LERATONG



transport

Department:
Transport
Province of KwaZulu-Natal

GAZETTE

LGKZNG43-2020-FEB

REGION: ALL

HOSPITAL ON BOTH THE FORWARD AND RETURN JOURNEY BOTH POINTS INCLUSIVE.
ROUTE 2

ANNIEVALE VIA BARAGWANATH HOSPITAL TO RANDFONTEIN VIA RIFLE RANGE ROAD
PASSENGERS AND THEIR PERSONAL EFFECTS:

RETURN JOURNEY

FROM THE TERMINAL POINT SITUATED IN FRONT OF ROBINSONS EATING HOUSE IN RANDFONTEIN WHICH IS SITUATED IN THE MAGISTERIAL DISTRICT OF RANDFONTEIN, TURN LEFT INTO RANDFONTEIN ROAD AND CONTINUE ALONG RANDFONTEIN ROAD WHICH BECOMES MAIN REEF ROAD (R41) CONTINUE ALONG MAIN REEF ROAD TO ITS JUNCTION WITH BARAGWANATH ROAD, AT THIS JUNCTION TURN RIGHT AND CONTINUE ALONG BARAGWANATH ROAD TO ITS JUNCTION WITH RIFLE RANGE ROAD, AT THIS JUNCTION TURN RIGHT AND CONTINUE ALONG RIFLE RANGE ROAD TO ITS JUNCTION WITH THE OLD POTCHEFSTROOM ROAD AT THIS JUNCTION TURN RIGHT AND CONTINUE ALONG THE OLD POTCHEFSTROOM ROAD BEARING RIGHT INTO THE BARAGWANATH HOSPITAL TERMINAL POINT SITUATED IN SOWETO TOWNSHIP JOHANNESBURG IN THE MAGISTERIAL DISTRICT OF JOHANNESBURG.

FROM BARAGWANATH HOSPITAL PROCEED ALONG KIMBERLEY ROAD (R29) JOIN BOOYSENS ROAD, JOIN SAUER STREET, RIGHT INTO BREE STREET, LEFT INTO KING GEORGE STREET, RIGHT INTO NOORD STREET, RIGHT INTO KLEIN STREET TO PUTCO TERMINUS, PROCEED LEFT INTO BREE STREET, LEFT INTO END STREET, RIGHT INTO ROCKEY STREET, JOIN ERROR STREET, RIGHT INTO VAN BEEK STREET TO DOORNFONTEIN TERMINUS PROCEED LEFT INTO BEACON STREET, RIGHT INTO LOWER PAGE STREET, LEFT INTO MARKET STREET, RIGHT INTO BETTY STREET, LEFT INTO WOLHUTER STREET TO WOLHUTER MEN'S HOSTEL. FROM WOLHUTER MEN'S HOSTEL RETURN ALONG MAIN REEF ROAD TO RUVEN STREET, TURN RIGHT AND PROCEED TO VICKERS ROAD TURN LEFT AND PROCEED TO HEIDELBERG ROAD (R103) TURN LEFT AND PROCEED ALONG HEIDELBERG ROAD TO VEREENIGING ROAD, (MAGISTERIAL DISTRICT OF VEREENIGING), TURN RIGHT AND PROCEED ALONG VEREENIGING ROAD TO COMBRINK STREET, TURN RIGHT AND PROCEED ALONG COMBRINK STREET TO THE PUTCO BUS STATION.

RETURN VIA THE SAME ROUTE TO VEREENIGING ROAD, TURN RIGHT AND PROCEED ALONG VEREENIGING ROAD TO THE N8, TURN RIGHT AND PROCEED ALONG N3 TO R103, TURN RIGHT AND PROCEED ALONG R103 TO VOORTREKKER STREET (MAGISTERIAL DISTRICT OF HEIDELBERG), TURN LEFT AND PROCEED ALONG VOORTREKKER STREET TO THE HEIDELBERG BUS TERMINUS FROM THE BUS TERMINUS PROCEED ALONG VOORTREKKER STREET TO VILJOEN STREET, TURN LEFT AND PROCEED TO POORTHIE ROAD TURN LEFT AND PROCEED ALONG TO THE NIGEL ROAD R51 TURN RIGHT AND PROCEED TO THE N8 ON RAMP TURN RIGHT AND JOIN THE N8, PROCEED ALONG THE N3 TO ROAD 4 (R23) TURN LEFT AND PROCEED TO LOMBARD STREET (MAGISTERIAL DISTRICT OF STANDERTON), RIGHT ALONG LOMBARD STREET, LEFT ALONG BURGER STREET TO BUS TERMINUS LEFT ALONG VRY STREET, LEFT ALONG HANDEL STREET, RIGHT ALONG BOTHA STREET WHICH BECOMES ROAD 4 (R23) PROCEED ALONG ROAD 4 (R23) WHICH BECOMES DAN PIENAAR STREET ON ENTERING VOLKSRUST PROCEED ALONG DAN PIENAAR STREET TO JOUBERT STREET, LEFT ALONG JOUBERT STREET TO LAINGSNEK ROAD, RIGHT ALONG LAINGSNEK ROAD WHICH BECOMES ROAD 1 (R23) PROCEED ALONG ROAD 1 (R23) WHICH BECOMES ROAD 410 PROCEED ALONG ROAD 410 TO ROAD 483, LEFT ALONG 483, TO THE MADADENI JUNCTION SITUATED ON THE FARM SHUTTLEWORTH 9504, TURN LEFT AND PROCEED VIA MADADENI HOSPITAL, MADADENI CHECKERS, SECTION ONE AND KWA ZULU POLICE STATION TO THE JUNCTION WITH ROAD 483, TURN LEFT AND PROCEED ALONG 483 TO FARM JAKKALSPAN 8775, TURN RIGHT AND PROCEED VIA FOUR ROOMS, MKHANYA STORE TO OSIZWENI DEPOT GATE. FROM OSIZWENI DEPOT GATE PROCEED VIA TOP RANK (MOUNTAIN VIEW 8770), INVERNESS 8299, LEKKERWATER 3732, GROOTGELUK 8534, PADDASCHOOL 9096, BIRKENSTOCK 3733, KLIPBANK 7943 CROSS THE BOUNDARY OF NEWCASTLE THROUGH NAAS 776, SPOOKMILL 4273, SURREY 7936 BANKER 8455, SPRINGBOKLAAGTE 9666, GREENOCK 8818 BLACKBANK 8715, FAIRBREEZE 9210 AND 9884 MOY 7549, THIRST 11196, KILKEEL 9132, NELLIE 8853 TO THE ANNIEVALE DEPOT ON THE FARM ANNIE 9798.

RESTRICTION

SUBJECT TO THE CONDITIONS:

I) THAT NO INTERMEDIATE PASSENGERS MAY BE PICKED UP OR SET DOWN AT INTERMEDIATE STOPS BETWEEN NEWCASTLE AND STANDERTON ON BOTH THE FORWARD OR RETURN JOURNEYS.

II) THAT NO INTERMEDIATE PASSENGERS MAY BE PICKED UP BETWEEN ALBERTON TERMINUS AND BARAGWANATH HOSPITAL ON THE FORWARD AND RETURN JOURNEYS.

III) THAT NO INTERMEDIATE PASSENGERS BE PICKED UP OR SET DOWN BETWEEN BARAGWANATH AND LERATONG HOSPITAL ON BOTH THE FORWARD AND RETURN JOURNEY BOTH POINTS INCLUSIVE.

ROUTE 3

ANNIEVALE TO BARAGWANATH HOSPITAL- SOWETO

FROM ANNIEVALE DEPOT ON THE FARM ANNIE 9798, NELLIE 8853, KILKEEL 9132, THIRST 11196, MOY 7549, FAIRBREEZE 9210 AND 9884, BLACKBANK 8715, GREENOCK 8818, SPRINGBOKLAAGTE 9666, DONKER 8455, SURREY 7936, SPOOKMILL 4273, NAAS 8776 CROSS MAGISTERIAL BOUNDARY OF NEWCASTLE AND PROCEED THROUGH KLIPBANK 7943, BIRKENSTOCK 3733, PADDASCHOOL 9096, GROOTGELUK 8534, LEKKERWATER 3732, INVERNESS 8299 AND INTO OSIZWENI TOWNSHIP (MOUNTAIN VIEW 8770) VIA TOP RANK TO OSIZWENI DEPOT GATE. FROM OSIZWENI DEPOT GATE VIA MKHANYA STORE AND FOUR ROOMS UPTO THE JUNCTION WITH ROAD 483 ON THE FARM JAKKALSPAN 8775, TURN LEFT AND PROCEED ALONG ROAD 483 ONTO THE MADADENI JUNCTION SITUATED ON THE FARM SHUTTLEWORTH 9504, TURN RIGHT AND PROCEED VIA MADADENI HOSPITAL, MADADENI CHECKERS, SECTION ONE AND KWAZULU POLICE STATION AND UPTO THE JUNCTION WITH ROAD 483, TURN RIGHT AND PROCEED ALONG TO THE JUNCTION WITH ROAD 410, TURN RIGHT AND PROCEED ALONG AND JOIN PROVINCIAL ROAD 1/13 (R23) CONTINUE ALONG THROUGH CHARLESTOWN CROSS THE MAGISTERIAL BOUNDARY OF VOLKSRUST, AND THE BORDER OF TRANSVAAL AND NATAL PROCEED INTO VOLKSRUST ALONG LAINGSNEK ROAD, TURN LEFT INTO JOUBERT STREET, RIGHT INTO DAN PIENAAR STREET WHICH THEN BECOMES PROVINCIAL ROAD 4 (R23) CONTINUE ALONG PAST PERDEKOP THROUGH MAGISTERIAL DISTRICT OF STANDERTON AND PROCEED INTO STANDERTON ALONG BOTHA STREET, LEFT JOIN HANDEL STREET, RIGHT INTO VRY STREET, RIGHT INTO BURGER STREET TO THE BUS TERMINUS, CONTINUE FROM THE BUS TERMINUS ALONG BURGER STREET, TURN RIGHT INTO LOMBARD STREET, LEFT INTO PROVINCIAL MAIN ROAD NUMBER 4 (R23) AND PROCEED ALONG THROUGH THE MAGISTERIAL DISTRICTS OF

GREYLINGSTAD AND BALFOUR TO THE JUNCTION WITH THE N8, PROCEED INTO THE MAGISTERIAL DISTRICT OF HEIDELBERG ALONG ROAD R103 JOIN SCHOEMAN STREET, TURN LEFT AND PROCEED ALONG VOORTREKKER STREET TO THE HEIDELBERG BUS TERMINUS. FROM THE TERMINUS PROCEED ALONG VOORTREKKER STREET TO VILJOEN STREET, TURN LEFT AND PROCEED TO POORTHIE ROAD, TURN LEFT AND PROCEED ALONG TO THE NIGEL ROAD R5, TURN RIGHT AND PROCEED ALONG TO THE N8 OFF-RAMP, TURN LEFT AND JOIN THE N8, PROCEED ALONG THE N3 TO THE JUNCTION WITH VEREENIGING ROAD IN THE MAGISTERIAL DISTRICT OF ALBERTON, TURN LEFT AND PROCEED ALONG VEREENIGING ROAD, TURN RIGHT INTO COMBRINK STREET PROCEED TO PUTCO BUS STATION.

RETURN VIA THE SAME ROUTE TO VEREENIGING ROAD, TURN LEFT AND PROCEED TO HEIDELBERG ROAD (R103), TURN LEFT AND PROCEED ALONG VOORTREKKER ROAD, RE-JOIN HEIDELBERG ROAD (R103) AND PROCEED ALONG TO VICKERS ROAD IN THE MAGISTERIAL DISTRICT OF JOHANNESBURG AND TURN RIGHT, PROCEED ALONG AND JOIN RUVEN ROAD AND PROCEED TO JUNCTION WITH MAIN REEF ROAD, TURN RIGHT AND PROCEED TO PLANTATIE ROAD, TURN RIGHT AND PROCEED TO SANDBERG ROAD, TURN RIGHT AND PROCEED TO DENVER HOSTEL. FROM DENVER HOSTEL PROCEED ALONG SANDBERG ROAD TO KRUGER STREET AND TURN RIGHT PROCEED TO MAIN REEF ROAD AND TURN LEFT AND PROCEED TO WOLHUTER STREET, TURN LEFT AND PROCEED TO WOLHUTER'S MEN'S HOSTEL.

PROCEED ALONG WOLHUTER STREET, TURN RIGHT AND JOIN CITY & SUBURBAN ROAD, TURN LEFT INTO DURBAN STREET, TURN RIGHT INTO END STREET AND JOIN SIEMERT ROAD PROCEED TO MOSELY, TURN LEFT, PROCEED TO END STREET, TURN RIGHT, TURN LEFT INTO JEPPE STREET LEFT INTO SIMMONDS STREET, RIGHT INTO TRUMP STREET, LEFT INTO BOOYSENS STREET JOIN KIMBERLEY ROAD (R29), TURN RIGHT INTO POTCHEFSTROOM ROAD AND PROCEED TO PUTCO BUS STATION AT BARAGWANATH HOSPITAL. FROM BARAGWANATH HOSPITAL PROCEED ALONG KIMBERLEY ROAD (R29) JOIN BOOYSENS ROAD, JOIN SAUER STREET, RIGHT INTO KING GEORGE STREET, LEFT INTO KING GEORGE STREET, RIGHT INTO NOORD STREET, RIGHT INTO KLEIN STREET TO PUTCO TERMINUS, PROCEED LEFT INTO BREE STREET, LEFT INTO END STREET, RIGHT INTO ROCKEY STREET, JOIN ERROR STREET, RIGHT INTO VAN BEEK STREET TO DOORNFONTEIN TERMINUS, PROCEED LEFT INTO BEACON STREET, RIGHT INTO LOWER PAGE STREET, LEFT INTO MARKET STREET, RIGHT INTO BETTY STREET, LEFT INTO WOLHUTER STREET TO WOLHUTER MEN'S HOSTEL. FROM WOLHUTER MEN'S HOSTEL RETURN TO NEWCASTLE ALONG THE ROUTE DESCRIBED IN (I) ABOVE IN REVERSE.

RESTRICTION

SUBJECT TO THE CONDITION:

I) THAT NO INTERMEDIATE PASSENGERS MAY BE PICKED UP OR SET DOWN AT INTERMEDIATE STOPS BETWEEN NEWCASTLE AND STANDERTON ON FORWARD OR RETURN JOURNEYS.

II) THAT NO INTERMEDIATE PASSENGERS MAY BE PICKED UP BETWEEN ALBERTON TERMINUS AND BARAGWANATH HOSPITAL ON THE FORWARD AND RETURN JOURNEYS.

ROUTE: 4

NQUTU - BARAGWANATH

FROM THE BUS RANK AT NQUTU VIA BLOODRIVER, UTRECHT, VOLKSRUST, STANDERTON, HEIDELBERG TO THE PUTCO BUS STATION, AT BARAGWANATH HOSPITAL, JOHANNESBURG AND RETURN.



transport

Department:
Transport
Province of KwaZulu-Natal

GAZETTE

LGKZNG43-2020-FEB

REGION: ALL

ROUTE DESCRIPTION:

FROM THE BUS RANK AT NQUTU TURN RIGHT INTO ROAD54 TO THE JUNCTION OF ROAD R33. THIS ROAD THEN BECOMES THE R34, CONTINUE WITH THIS ROAD PAST UTRECHT UNTIL YOU REACH THE JUNCTION OF ROAD R23. TURN RIGHT INTO ROAD R23 AND CONTINUE ALONG THROUGH CHARLESTOWN CROSS THE MAGISTERIAL BOUNDARY OF VOLKSRUST AND THE BORDER OF TRANSVAAL AND NATAL. PROCEED INTO VOLKSRUST ALONG LAINGSNEK ROAD, TURN LEFT INTO JOUBERT STREET, RIGHT INTO DAN PIENAAR STREET WHICH THEN BECOMES PROVINCIAL ROAD4 (R23) CONTINUE ALONG PAST PERDEKOP THROUGH MAGISTERIAL DISTRICT OF STANDERTON AND PROCEED INTO STANDERTON ALONG BOTHA STREET, LEFT ALONG HANDEL STREET, RIGHT INTO VRY STREET, RIGHT INTO BURGER STREET TO THE BUS TERMINUS CONTINUE FROM THE BUS TERMINUS ALONG BURGER STREET, TURN RIGHT INTO LOMBARD STREET, LEFT INTO PROVINCIAL MAIN ROAD NUMBER4 (R23) AND PROCEED ALONG THROUGH THE MAGISTERIAL DISTRICTS OF GREYLINGSTAD AND BALFOUR TO THE JUNCTION WITH THE N8. PROCEED INTO THE MAGISTERIAL DISTRICT OF HEIDELBERG ALONG ROAD R103 JOIN SCHOEMAN STREET, TURN LEFT AND PROCEED ALONG VOORTREKKER STREET TO THE HEIDELBERG BUS TERMINUS, FROM THE TERMINUS PROCEED ALONG VOORTREKKER STREET TO VILJOEN STREET TURN LEFT AND PROCEED TO POORT ROAD, TURN LEFT AND PROCEED ALONG TO THE NIGEL ROAD R51, TURN RIGHT AND PROCEED ALONG TO THE N8 OFF-RAMP, TURN LEFT AND JOIN N3. PROCEED ALONG THE N3 TO THE JUNCTION WITH VEREENIGING ROAD IN THE MAGISTERIAL DISTRICT OF ALBERTON, TURN LEFT AND PROCEED ALONG VEREENIGING ROAD, TURN RIGHT INTO COMBRINK STREET PROCEED TO PUTCO BUS STATION. RETURN VIA THE SAME ROUTE TO VEREENIGING ROAD TURN LEFT AND PROCEED TO HEIDELBERG ROAD (R103), TURN LEFT AND PROCEED ALONG VOORTREKKER ROAD, RE-JOIN HEIDELBERG ROAD (R103) AND PROCEED ALONG TO VICKERS ROAD IN THE MAGISTERIAL DISTRICT OF JOHANNESBURG AND TURN RIGHT, PROCEED ALONG AND JOIN RUVEN ROAD AND PROCEED TO JUNCTION WITH MAIN REEF ROAD, TURN RIGHT AND PROCEED TO PLANTATIE ROAD, TURN RIGHT AND PROCEED TO SANDBERG ROAD, TURN RIGHT AND PROCEED TO DENVER HOSTEL. FROM DENVER HOSTEL PROCEED ALONG SANDBERG ROAD TO KRNGER STREET AND TURN RIGHT PROCEED TO MAIN REEF ROAD, TURN LEFT AND PROCEED TO WOLHUTER STREET, TURN LEFT AND PROCEED TO WOLHUTER MEN'S HOSTEL. PROCEED ALONG WOLHUTER STREET TURN RIGHT AND JOIN CITY AND SUBURBAN ROAD, TURN LEFT INTO DURBAN STREET, TURN RIGHT INTO END STREET AND JOIN SIEMERT ROAD PROCEED TO MOSELY, TURN LEFT, PROCEED TO END STREET, TURN RIGHT, TURN LEFT INTO JEPPE STREET, LEFT INTO SIMMONDS STREET, RIGHT INTO TROMP STREET, LEFT INTO BOOYSENS STREET JOIN KIMBERLEY ROAD (R29), TURN RIGHT INTO POTCHEFSTROOM ROAD AND PROCEED TO PUTCO BUS STATION AT BARAGWANATH HOSPITAL. FROM BARAGWANATH HOSPITAL PROCEED ALONG KIMBERLEY ROAD (R29) JOIN BOOYSENS ROAD, JOIN SAUER STREET, RIGHT INTO BREE STREET, LEFT INTO KING GEORGE STREET, RIGHT INTO NOORD STREET, RIGHT INTO KLEIN STREET TO PUTCO TERMINUS. PROCEED LEFT INTO BREE STREET, LEFT INTO END STREET, RIGHT INTO ROCKEY STREET, JOIN ERROR STREET, RIGHT INTO VAN BEEK STREET TO DOOMFONTEIN TERMINUS, PROCEED LEFT INTO BEACON STREET, RIGHT INTO LOWER PAGE STREET, LEFT INTO MARKET SQUARE, RIGHT INTO BETTY STREET, LEFT INTO WOLHUTER STREET TO WOLHUTER MEN'S HOSTEL. FROM WOLHUTER MEN'S HOSTEL RETURN TO NQUTU ALONG THE SAME ROUTE DESCRIBED IN (I) ABOVE IN REVERSE.

RESTRICTION

THAT NO PASSENGER BE PICKED UP OR SET DOWN AT ANY POINT OTHER THAN NQUTU, BLOODRIVIER AND THE TERMINUS IN JOHANNESBURG.

ROUTE: 5

ULUNDI TO BARAGWANATH

FORWARD JOURNEY

DEPART ULUNDI BUS TERMINUS (DISTRICT OF MAHLABATHINI) AND TURN LEFT INTO ROAD52, CONTINUE ALONG ROAD 53 TO ITS JUNCTION WITH ROAD 47, AT THIS JUNCTION TURN RIGHT AND CONTINUE ALONG THIS ROAD UNTIL YOU REACH THE TURN OFF TO ROAD463, TURN LEFT INTO ROAD 463 AND PROCEED TO MONDIO, AT MONDIO TURN RIGHT INTO ROAD223 AND PROCEED TO THE INTERSECTION OF ROAD 223 AND PROCEED TO THE INTERSECTION OF ROAD 54, TURN RIGHT INTO ROAD 54, CONTINUE WITH ROAD 54 UNTIL IT BECOMES ROAD 41, FOLLOW ROAD 41 UNTIL IT BECOMES ROAD 37, FOLLOW THIS ROAD TO THE JUNCTION OF ROAD 1, TURN RIGHT INTO ROAD 1 AND FOLLOW THIS ROAD UNTIL YOU REACH VOLKSRUST.

PROCEED INTO VOLKSRUST ALONG LAINGSNEK ROAD, TURN LEFT INTO JOUBERT STREET, RIGHT INTO DAN PIENAAR STREET WHICH THEN BECOMES PROVINCIAL ROAD 4 (R23) CONTINUE ALONG PAST PERDEKOP THROUGH MAGISTERIAL DISTRICT OF STANDERTON AND PROCEED INTO STANDERTON ALONG BOTHA STREET, LEFT ALONG HANDEL STREET, RIGHT INTO VRY STREET, RIGHT INTO BURGER STREET TO THE BUS TERMINUS CONTINUE FROM THE BUS TERMINUS ALONG BURGER STREET, TURN RIGHT INTO LOMARD STREET, LEFT INTO PROVINCIAL MAIN ROAD NUMBER4 (R23) AND PROCEED ALONG THROUGH THE MAGISTERIAL DISTRICTS OF GREYLINGSTAD AND BALFOUR TO THE JUNCTION WITH THE N8, PROCEED INTO THE MAGISTERIAL DISTRICT OF HEIDELBERG ALONG ROAD R103 JOIN SCHOEMAN STREET, TURN LEFT AND PROCEED ALONG VOORTREKKER STREET TO THE HEIDELBERG BUS TERMINUS. FROM THE TERMINUS PROCEED ALONG VOORTREKKER STREET TO VILJOEN STREET, TURN LEFT AND PROCEED TO POORT ROAD, TURN LEFT AND PROCEED ALONG TO THE NIGEL ROAD R51, TURN RIGHT AND PROCEED ALONG TO THE N8 OFF RAMP, TURN LEFT AND JOIN THE N3.

PROCEED ALONG THE N3 TO THE JUNCTION WITH VEREENIGING ROAD IN THE MAGISTERIAL DISTRICT OF ALBERTON, TURN LEFT AND PROCEED ALONG VEREENIGING ROAD, TURN RIGHT INTO COMBRINK STREET PROCEED TO PUTCO BUS STATION. RETURN VIA THE SAME ROUTE TO VEREENIGING ROAD, TURN LEFT AND PROCEED TO HEIDELBERG ROAD (R103), TURN LEFT AND PROCEED ALONG VOORTREKKER ROAD, RE-JOIN HEIDELBERG ROAD (R103) AND PROCEED ALONG TO VICKERS ROAD IN THE MAGISTERIAL DISTRICT OF JOHANNESBURG AND TURN RIGHT, PROCEED ALONG AND JOIN RUVEN ROAD AND PROCEED TO JUNCTION WITH MAIN REEF ROAD, TURN RIGHT AND PROCEED TO PLANTASIE ROAD, TURN RIGHT AND PROCEED TO SANDBERG ROAD, TURN RIGHT AND PROCEED TO DENVER HOSTEL. FROM DENVER HOSTEL PROCEED ALONG SANDBERG ROAD TO KRUGER STREET AND TURN RIGHT PROCEED TO MAIN REEF ROAD, TURN LEFT AND PROCEED TO WOLHUTER STREET, TURN LEFT AND PROCEED TO WOLHUTER MEN'S HOSTEL.

PROCEED ALONG WOLHUTER STREET TURN RIGHT AND JOIN CITY AND SUBURBAN ROAD, TURN LEFT INTO DURBAN STREET, TURN RIGHT INTO END STREET AND JOIN SIEMERT ROAD PROCEED TO MOSELY, TURN LEFT, PROCEED TO END STREET, TURN RIGHT, TURN LEFT INTO JEPPE STREET, LEFT INTO SIMMONDS STREET, RIGHT INTO TROMP STREET, LEFT INTO BOOYSENS JOIN KIMBERLEY ROAD (R29), TURN RIGHT INTO POTCHEFSTROOM ROAD AND PROCEED TO PUTCO BUS STATION AT BARAGWANATH HOSPITAL.

FROM BARAGWANATH HOSPITAL TERMINAL POINT WHICH IS SITUATED IN THE MAGISTERIAL DISTRICT OF JOHANNESBURG, TURN LEFT AND CONTINUE ALONG THE OLD POTCHEFSTROOM ROAD TO ITS JUNCTION WITH ROODEPOORT ROAD, AT THIS JUNCTION TURN RIGHT AND CONTINUE ALONG ROODEPOORT ROAD BEARING LEFT INTO IKWEYI DRIVE, CONTINUE ALONG IKWEYI DRIVE WHICH BECOMES DOBSONVILLE ROAD, CONTINUE ALONG DOBSONVILLE ROAD TO ITS JUNCTION WITH MAIN REEF ROAD (R41) AT THIS JUNCTION TURN LEFT AND CONTINUE ALONG MAIN REEF ROAD (R41) WHICH BECOMES RANDFONTEIN ROAD, CONTINUE ALONG RANDFONTEIN ROAD TURNING RIGHT INTO THE TERMINAL POINT SITUATED IN FRONT OF ROBINSONS EATING HOUSE, IN RANDFONTEIN WHICH IS SITUATED IN THE MAGISTERIAL DISTRICT OF RANDFONTEIN.

THE RETURN JOURNEY WILL BE UNDERTAKEN IN THE REVERSE DIRECTION OF THE FORWARD JOURNEY.

ALTERNATIVELY ROUTES TO BE PRESCRIBED BY THE RELEVANT LOCAL AUTHORITY.

RESTRICTION

ON THE FORWARD JOURNEY TO BARAGWANATH HOSPITAL AND RANDFONTEIN NO PASSENGERS WILL BE PICKED UP IN THE MAGISTERIAL DISTRICT OF ALBERTON AND/OR AT LERATONG HOSPITAL. ON THE RETURN JOURNEY FROM RANDFONTEIN AND BARAGWANATH HOSPITAL NO PASSENGERS WILL BE SET DOWN AT LERATONG HOSPITAL OR IN THE MAGISTERIAL DISTRICT OF ALBERTON.

ROUTE 6

PASSENGERS AND THEIR PERSONAL EFFECTS:

FROM: EZAKHENI TO BARAGWANATH HOSPITAL / RANDFONTEIN AND RETURN

ROUTE DESCRIPTION

FROM THE EZAKHENI SECTION D TERMINAL POINT SITUATED ON AN UNNAMED ROAD IN EZAKHENI TOWNSHIP CONTINUE ALONG THIS UNNAMED ROAD TO ITS JUNCTION WITH UNNAMED ROAD, AT THIS JUNCTION TURN LEFT AND CONTINUE ALONG THIS UNNAMED ROAD TO ITS JUNCTION WITH AN UNNAMED ROAD, AT THIS JUNCTION TURN RIGHT AND CONTINUE ALONG THIS UNNAMED ROAD WHICH ON LEAVING EZAKHENI TOWNSHIP BECOMES ROAD 538, CONTINUE ALONG ROAD 538 TO ITS JUNCTION WITH ROAD 32, AT THIS JUNCTION TURN LEFT AND CONTINUE ALONG ROAD32 TO ITS JUNCTION WITH ROAD 1 AT THIS JUNCTION TURN LEFT AND CONTINUE ALONG ROAD1 WHICH BECOMES NEWCASTLE ROAD, CONTINUE ALONG NEWCASTLE ROAD TO ITS JUNCTION WITH WILLIS ROAD AT THIS JUNCTION TURN LEFT AND CONTINUE ALONG WILLIS ROAD TO ITS JUNCTION WITH ILLING ROAD AT THIS JUNCTION TURN RIGHT AND CONTINUE ALONG ILLING ROAD TO ITS JUNCTION WITH ALFRED STREET, AT THIS JUNCTION TURN RIGHT AND CONTINUE ALONG ALFRED STREET TO ITS JUNCTION WITH CROWSHAW STREET, AT THIS JUNCTION TURN LEFT AND CONTINUE ALONG CROWSHAW STREET WHICH BECOMES LVELL STREET, CONTINUE ALONG LVELL STREET TO ITS JUNCTION WITH ALEXANDRA STREET, AT THIS JUNCTION TURN LEFT AND CONTINUE ALONG ALEXANDRA STREET TO THE ALEXANDRA STREET TERMINAL POINT. FROM THE TERMINAL POINT RETURN ALONG ALEXANDRA STREET TO ITS JUNCTION WITH LVELL STREET, AT THIS JUNCTION TURN LEFT AND CONTINUE ALONG LVELL STREET TO ITS JUNCTION WITH KING STREET, AT THIS JUNCTION TURN RIGHT AND CONTINUE ALONG KING STREET WHICH BECOMES POORT ROAD, CONTINUE ALONG POORT ROAD, WHICH BECOMES HARRISMITH ROAD (R103), CONTINUE ALONG HARRISMITH ROAD (R103) TO ITS JUNCTION



transport

Department:
Transport
Province of KwaZulu-Natal

GAZETTE

LGKZNG43-2020-FEB

REGION: ALL

WITH KING STREET, AT THIS JUNCTION TURN RIGHT AND CONTINUE ALONG KING STREET WHICH BECOMES POORT ROAD, CONTINUE ALONG POORT ROAD, WHICH BECOMES HARRISMITH ROAD (R103) CONTINUE ALONG HARRISMITH ROAD (R103) TO ITS JUNCTION WITH THE N3, AT THIS JUNCTION BEAR LEFT AND CONTINUE ALONG THE N3 BEARING LEFT INTO MCKECHNIE STREET HARRISMITH (MAGISTERIAL DISTRICT OF HARRISMITH) POINT. FROM THE HARRISMITH TERMINAL POINT RETURN ALONG MCKECHNIE STREET BEARING LEFT INTO THE N8, CONTINUE ALONG THE N3 TO ITS JUNCTION WITH R103 AT THE BALFOUR INTERCHANGE, AT THIS JUNCTION BEAR LEFT AND CONTINUE ALONG THE R03 TO ITS JUNCTION WITH THE R23 AT THIS JUNCTION TURN LEFT AND CONTINUE ALONG THE R03 TO ITS JUNCTION WITH THE N3 AT THE OLD BARN INTERCHANGE AT THIS JUNCTION BEAR RIGHT ONTO THE N3 AND CONTINUE ALONG THE N3 TO ITS JUNCTION WITH THE M2, AT THIS JUNCTION BEAR LEFT AND CONTINUE ALONG THE M2 TO ITS JUNCTION WITH BENROSE GLIDE OFF, AT THIS JUNCTION BEAR LEFT AND CONTINUE ALONG THE BENROSE GLIDE OFF TO ITS JUNCTION WITH RUVEN ROAD, AT THIS JUNCTION TURN RIGHT AND CONTINUE ALONG RUVEN ROAD TO ITS JUNCTION WITH THE MAIN REEF ROAD, AT THIS JUNCTION TURN LEFT AND CONTINUE ALONG MAIN REEF ROAD TO ITS JUNCTION WITH WOLHUTER STREET, AT THIS JUNCTION BEAR LEFT AND CONTINUE ALONG WOLHUTER STREET TO ITS JUNCTION WITH END STREET, AT THIS JUNCTION TURN RIGHT AND CONTINUE ALONG END STREET, TO ITS JUNCTION WITH SIEMERT ROAD, AT THIS JUNCTION BEAR RIGHT AND CONTINUE ALONG SIEMERT ROAD TO ITS JUNCTION WITH MOSELEY STREET, AT THIS JUNCTION TURN LEFT AND CONTINUE ALONG MOSELEY STREET TO ITS JUNCTION WITH END STREET AT THIS JUNCTION TURN RIGHT AND CONTINUE ALONG END STREET TO ITS JUNCTION WITH JEPPE STREET, AT THIS JUNCTION TURN LEFT AND CONTINUE ALONG JEPPE STREET TO ITS JUNCTION WITH WANDERERS STREET AT THIS JUNCTION TURN RIGHT AND CONTINUE ALONG WANDERERS STREET TO ITS JUNCTION WITH SMIT STREET, AT THIS JUNCTION TURN RIGHT AND CONTINUE ALONG SMIT STREET TO ITS JUNCTION WITH KLEIN STREET, AT THIS JUNCTION TURN RIGHT AND CONTINUE ALONG KLEIN STREET TURNING LEFT INTO THE NOORD STREET TERMINAL POINT. FROM THE NOORD STREET TERMINAL POINT CONTINUE THROUGH THE TERMINAL TO ITS JUNCTION WITH TWIST STREET BUS LANE, AT THIS JUNCTION TURN LEFT AND CONTINUE ALONG THE TWIST STREET BUS LANE TO ITS JUNCTION WITH WOLMARANS STREET, AT THIS JUNCTION TURN LEFT AND CONTINUE ALONG WOLMARANS STREET (WHICH BECOMES VILJOEN STREET) CONTINUE ALONG VILJOEN STREET (WHICH BECOMES SMIT STREET) CONTINUE ALONG SMIT STREET TO ITS JUNCTION WITH M1 AT THIS JUNCTION TURN RIGHT AND BEAR LEFT ONTO THE M1 AND CONTINUE ALONG THE M1 TO ITS JUNCTION WITH THE SOWETO GLIDE OFF, AT THIS JUNCTION BEAR LEFT AND CONTINUE ALONG THE SOWETO GLIDE OFF TO ITS JUNCTION WITH THE OLD POTCHEFSTROOM ROAD, AT THIS JUNCTION TURN RIGHT AND CONTINUE ALONG THE OLD POTCHEFSTROOM ROAD TO THE BARAGWANATH HOSPITAL TERMINAL POINT SITUATED IN SOWETO TOWNSHIP IN THE MAGISTERIAL DISTRICT OF JOHANNESBURG.

RETURN JOURNEY

FROM THE BARAGWANATH HOSPITAL TERMINAL POINT IN SOWETO TOWNSHIP JOHANNESBURG, CONTINUE ALONG THE OLD POTCHEFSTROOM ROAD TO ITS JUNCTION WITH THE M1, AT THIS JUNCTION TURN LEFT AND CONTINUE ALONG THE M1 TO ITS JUNCTION WITH THE BRAAMFONTEIN GLIDE OFF, AT THIS JUNCTION BEAR LEFT AND CONTINUE ALONG WITH THE BRAAMFONTEIN GLIDE OFF TO ITS JUNCTION WITH SMIT STREET, AT THIS JUNCTION TURN LEFT AND CONTINUE ALONG SMIT STREET TO ITS JUNCTION WITH KLEIN STREET AT THIS JUNCTION TURN RIGHT AND CONTINUE ALONG KLEIN STREET BEARING LEFT INTO THE NOORD STREET TERMINAL POINT, FROM THE NOORD STREET TERMINAL POINT CONTINUE THROUGH THE TERMINAL POINT TO ITS JUNCTION WITH TWIST STREET BUS LANE AT THIS JUNCTION TURN RIGHT AND CONTINUE ALONG TWIST STREET BUS LANE TO ITS JUNCTION WITH PLEIN STREET, AT THIS JUNCTION TURN RIGHT AND CONTINUE ALONG PLEIN STREET TO ITS JUNCTION WITH EDITH CAVELL STREET, AT THIS JUNCTION TURN LEFT AND CONTINUE ALONG EDITH CAVELL STREET TO ITS JUNCTION WITH BREE STREET, AT THIS JUNCTION TURN LEFT AND CONTINUE ALONG BREE STREET TO ITS JUNCTION WITH END STREET, AT THIS JUNCTION TURN LEFT AND CONTINUE ALONG END STREET TO ITS JUNCTION WITH ROCKEY STREET AT THIS JUNCTION TURN RIGHT AND CONTINUE ALONG ROCKEY STREET TO ITS JUNCTION WITH VAN BEEK STREET, AT THIS JUNCTION TURN RIGHT AND CONTINUE ALONG VAN BEEK STREET TO ITS JUNCTION WITH BEACON ROAD, AT THIS JUNCTION TURN LEFT AND CONTINUE ALONG BEACON ROAD TO ITS JUNCTION WITH PAGE AND SHORE STREET, AT THIS JUNCTION TURN RIGHT AND CONTINUE ALONG PAGE STREET TO ITS JUNCTION WITH MARKET STREET, AT THIS JUNCTION TURN LEFT AND CONTINUE ALONG MARKET STREET TO ITS JUNCTION WITH BETTY STREET, AT THIS JUNCTION TURN RIGHT AND CONTINUE ALONG BETTY STREET TO ITS JUNCTION WITH WOLHUTER STREET, AT THIS JUNCTION BEAR LEFT INTO MAIN REEF ROAD AND CONTINUE ALONG MAIN REEF ROAD TO ITS JUNCTION WITH M2, AT THIS JUNCTION TURN RIGHT AND CONTINUE ALONG THE M2 TO ITS JUNCTION WITH THE N3 TO ITS JUNCTION WITH R554, AT THIS JUNCTION TURN LEFT AND CONTINUE ALONG THE R554 TO ITS JUNCTION WITH R103, AT THIS JUNCTION TURN RIGHT AND CONTINUE ALONG THE R103, FROM THIS POINT THE RETURN JOURNEY WILL BE UNDERTAKEN IN THE REVERSE DIRECTION OF THE FORWARD JOURNEY. ALTERNATIVELY ROUTES TO BE PRESCRIBED BY THE RELEVANT LOCAL AUTHORITY.

SUBJECT TO THE CONDITION:

A. THAT PASSENGERS SHALL ONLY BE PICKED UP AND SET DOWN ACCORDING TO THE TIMETABLE AND

B. THAT THIS TRANSPORTATION SHALL ONLY BE CONDUCTED BY MEANS OF A SINGLE DECKER BUS WITH A SEATING CAPACITY OF NOT LESS THAN 60 (SIXTY) PASSENGERS.

ROUTE: 6(A)

PASSENGERS AND THEIR PERSONAL EFFECTS:

ROUTE: EZAKHENI TO BARAGWANATH / RANDFONTEIN AND RETURN

ROUTE DESCRIPTION

FROM THE EZAKHENI SECTION D TERMINAL POINT SITUATED ON AN UNNAMED ROAD IN EZAKHENI TOWNSHIP CONTINUE ALONG THIS UNNAMED ROAD TO ITS JUNCTION WITH AN UNNAMED ROAD, AT THIS JUNCTION TURN LEFT AND CONTINUE ALONG THIS UNNAMED ROAD TO ITS JUNCTION WITH UNNAMED ROAD, AT THIS JUNCTION TURN RIGHT AND CONTINUE ALONG THIS UNNAMED ROAD, AT THIS JUNCTION TURN RIGHT AND CONTINUE ALONG THIS UNNAMED ROAD WHICH ON LEAVING EZAKHENI TOWNSHIP BECOMES ROAD 538, CONTINUE ALONG ROAD 538 TO ITS JUNCTION WITH ROAD 32, AT THIS JUNCTION TURN LEFT AND CONTINUE ALONG ROAD 1 TO ITS JUNCTION WITH ROAD 1, AT THIS JUNCTION TURN LEFT AND CONTINUE ALONG ROAD 1 WHICH BECOMES NEWCASTLE ROAD, CONTINUE ALONG NEWCASTLE ROAD TO ITS JUNCTION WITH WILLIS ROAD, AT THIS JUNCTION TURN LEFT AND CONTINUE ALONG WILLIS ROAD TO ITS JUNCTION WITH ILLING ROAD, AT THIS JUNCTION TURN RIGHT AND CONTINUE ALONG ILLING ROAD TO ITS JUNCTION WITH ALFRED STREET, AT THIS JUNCTION TURN RIGHT AND CONTINUE ALONG ALFRED STREET TO ITS JUNCTION WITH CROWSHAW STREET, AT THIS JUNCTION TURN LEFT AND CONTINUE ALONG CROWSHAW STREET WHICH BECOMES LYLELL STREET, CONTINUE ALONG LYLELL STREET TO ITS JUNCTION WITH ALEXANDRA STREET, AT THIS JUNCTION TURN LEFT AND CONTINUE ALONG ALEXANDRA STREET TO THE ALEXANDRA STREET TERMINAL POINT, FROM THE TERMINAL POINT RETURN ALONG ALEXANDRA STREET TO ITS JUNCTION WITH LYLELL STREET, AT THIS JUNCTION TURN LEFT AND CONTINUE ALONG LYLELL STREET TO ITS JUNCTION WITH KING STREET, AT THIS JUNCTION TURN RIGHT AND CONTINUE ALONG KING STREET WHICH BECOMES POORT ROAD, CONTINUE ALONG POORT ROAD, WHICH BECOMES HARRISMITH ROAD (R103), CONTINUE ALONG HARRISMITH ROAD (R103) TO ITS JUNCTION WITH THE N3, AT THIS JUNCTION BEAR LEFT AND CONTINUE ALONG THE N8 BEARING LEFT INTO MCKECHNIE STREET HARRISMITH (MAGISTERIAL DISTRICT OF HARRISMITH), CONTINUE ALONG MCKECHNIE STREET BEARING LEFT INTO THE HARRISMITH TERMINAL POINT, FROM THE HARRISMITH POINT RETURN ALONG MCKECHNIE STREET BEARING LEFT INTO THE N8, CONTINUE ALONG THE N3 TO ITS JUNCTION WITH THE R103 AT THE BALFOUR INTERCHANGE, AT THIS JUNCTION BEAR LEFT AND CONTINUE ALONG THE R103 TO ITS JUNCTION WITH THE R23, AT THIS JUNCTION TURN LEFT AND CONTINUE ALONG THE R03 TO ITS JUNCTION WITH THE N3 AT THE OLD BARN INTERCHANGE, AT THIS JUNCTION BEAR RIGHT ONTO THE N3 AND CONTINUE ALONG THE N3 TO ITS JUNCTION WITH THE M2, AT THIS JUNCTION BEAR LEFT AND CONTINUE ALONG THE M2 TO ITS JUNCTION WITH THE BENROSE GLIDE OFF, AT THIS JUNCTION BEAR LEFT AND CONTINUE ALONG THE BENROSE GLIDE OFF TO ITS JUNCTION WITH RUVEN ROAD, AT THIS JUNCTION TURN RIGHT AND CONTINUE ALONG RUVEN ROAD TO ITS JUNCTION WITH THE MAIN REEF ROAD, AT THIS JUNCTION TURN LEFT AND CONTINUE ALONG MAIN REEF ROAD TO ITS JUNCTION WITH WOLHUTER STREET, AT THIS JUNCTION BEAR LEFT AND CONTINUE ALONG WOLHUTER STREET TO ITS JUNCTION WITH END STREET, AT THIS JUNCTION TURN RIGHT AND CONTINUE ALONG END STREET, AT THIS JUNCTION BEAR LEFT AND CONTINUE ALONG SIEMERT ROAD TO ITS JUNCTION WITH MOSELEY STREET, AT THIS JUNCTION TURN LEFT AND CONTINUE ALONG MOSELEY STREET TO ITS JUNCTION WITH END STREET, AT THIS JUNCTION TURN RIGHT AND CONTINUE ALONG END STREET TO ITS JUNCTION WITH JEPPE STREET, AT THIS JUNCTION TURN LEFT AND CONTINUE ALONG JEPPE STREET TO ITS JUNCTION WITH WANDERERS STREET WITH SMIT STREET, AT THIS JUNCTION TURN RIGHT AND CONTINUE ALONG SMIT STREET TO ITS JUNCTION WITH KLEIN STREET, AT THIS JUNCTION TURN RIGHT AND CONTINUE ALONG KLEIN STREET TURNING LEFT INTO THE NOORD STREET TERMINAL POINT, FROM THE NOORD STREET TERMINAL POINT CONTINUE THROUGH THE TERMINAL TO ITS JUNCTION WITH THE TWIST STREET BUS LANE, AT THIS JUNCTION TURN LEFT AND CONTINUE ALONG THE TWIST STREET BUS LANE TO ITS JUNCTION WITH WOLMARANS STREET, AT THIS JUNCTION TURN LEFT AND CONTINUE ALONG WOLMARANS STREET (WHICH BECOMES VILJOEN STREET) CONTINUE ALONG VILJOEN STREET (WHICH BECOMES SMIT STREET), CONTINUE ALONG SMIT STREET TO ITS JUNCTION WITH THE M1 AT THIS JUNCTION TURN RIGHT AND BEAR LEFT ONTO THE M1 AND CONTINUE ALONG THE M1 TO ITS JUNCTION WITH THE SOWETO GLIDE OFF, AT THIS JUNCTION BEAR LEFT AND CONTINUE ALONG THE SOWETO GLIDE OFF TO ITS JUNCTION WITH THE OLD POTCHEFSTROOM ROAD, AT THIS JUNCTION TURN RIGHT AND CONTINUE ALONG THE OLD POTCHEFSTROOM ROAD TO THE BARAGWANATH HOSPITAL TERMINAL POINT SITUATED IN SOWETO TOWNSHIP, JOHANNESBURG IN THE MAGISTERIAL DISTRICT OF JOHANNESBURG. FROM THE BARAGWANATH HOSPITAL TERMINAL POINT WHICH IS SITUATED IN THE MAGISTERIAL DISTRICT OF JOHANNESBURG TURN LEFT AND CONTINUE ALONG THE OLD POTCHEFSTROOM ROAD TO ITS JUNCTION WITH ROODEPOORT ROAD, AT THIS JUNCTION TURN RIGHT AND CONTINUE ALONG ROODEPOORT ROAD BEARING LEFT INTO LKWEZI DRIVE, CONTINUE ALONG IKWEZI DRIVE WHICH BECOMES DOBSONVILLE ROAD, CONTINUE ALONG DOBSONVILLE ROAD TO ITS JUNCTION WITH MAIN REEF ROAD (R41) AT THIS JUNCTION TURN LEFT AND CONTINUE ALONG MAIN REEF ROAD (R41) WHICH BECOMES RANDFONTEIN ROAD,



transport

Department:
Transport
Province of KwaZulu-Natal

GAZETTE

LGKZNG43-2020-FEB

REGION: ALL

CONTINUE ALONG RANDFONTEIN ROAD TURNING RIGHT INTO THE TERMINAL POINT SITUATED IN FRONT OF ROBINSONS EATING HOUSE, IN RANDFONTEIN WHICH IS SITUATED IN THE MAGISTERIAL DISTRICT OF RANDFONTEIN .
ALTERNATIVELY ROUTES TO BE PRESCRIBED BY THE RELEVANT LOCAL AUTHORITY.
SUBJECT TO THE CONDITION THAT NO INTERMEDIATE PASSENGERS BE PICKED UP OR SET DOWN BETWEEN BARAGWANATH AND LERATONG HOSPITAL ON BOTH THE FORWARD AND RETURN JOURNEY. BOTH POINTS INCLUSIVE
RETURN JOURNEY

FROM THE TERMINAL POINT SITUATED IN FRONT OF ROBINSONS EATING HOUSE IN RANDFONTEIN WHICH IS SITUATED IN THE MAGISTERIAL DISTRICT OF RANDFONTEIN TURN LEFT INTO RANDFONTEIN ROAD AND CONTINUE ALONG RANDFONTEIN ROAD WHICH BECOMES MAIN REEF ROAD (R41) CONTINUE ALONG MAIN REEF ROAD TO ITS JUNCTION WITH DOBSONVILLE ROAD, AT THIS JUNCTION TURN RIGHT AND CONTINUE ALONG DOBSONVILLE ROAD, BEARING LEFT INTO IKWEZI DRIVE, CONTINUE ALONG IKWEZI DRIVE WHICH BECOMES ROODEPOORT ROAD, CONTINUE ALONG ROODEPOORT ROAD TO ITS JUNCTION WITH THE OLD POTCHEFSTROOM ROAD AT THIS JUNCTION TURN LEFT AND CONTINUE ALONG THE OLD POTCHEFSTROOM ROAD BEARING LEFT INTO THE BARAGWANATH HOSPITAL TERMINAL POINT, SITUATED IN SOWETO TOWNSHIP, JOHANNESBURG II THE MAGISTERIAL DISTRICT OF JOHANNESBURG, FROM THE BARAGWANATH HOSPITAL TERMINAL POINT WHICH IS SITUATED IN THE MAGISTERIAL DISTRICT OF JOHANNESBURG, TURN RIGHT AND CONTINUE ALONG THE OLD POTCHEFSTROOM ROAD TO ITS JUNCTION WITH THE M1, AT THIS JUNCTION TURN LEFT AND CONTINUE ALONG THE M1 TO ITS JUNCTION WITH THE BRAAMFONTEIN GLIDE OFF, AT THIS JUNCTION BEAR LEFT AND CONTINUE ALONG THE BRAAMFONTEIN GLIDE OFF TO ITS JUNCTION WITH SMIT STREET, AT THIS JUNCTION TURN LEFT AND CONTINUE ALONG SMIT STREET TO ITS JUNCTION WITH KLEIN STREET, AT THIS JUNCTION TURN RIGHT AND CONTINUE ALONG KLEIN STREET TERMINAL POINT CONTINUE THROUGH THE TERMINAL POINT TO ITS JUNCTION WITH THE TWIST STREET BUS LANE AT THIS JUNCTION TURN RIGHT AND CONTINUE ALONG TWIST STREET BUS LANE TO ITS JUNCTION WITH PLEIN STREET, TO ITS JUNCTION WITH EDITH CAVELL STREET, AT THIS JUNCTION TURN LEFT AND CONTINUE ALONG EDITH CAVELL STREET TO ITS JUNCTION WITH BREE STREET, AT THIS JUNCTION TURN LEFT AND CONTINUE ALONG BREE STREET TO ITS JUNCTION WITH END STREET, AT THIS JUNCTION TURN LEFT AND CONTINUE ALONG END STREET TO ITS JUNCTION WITH ROCKEY STREET, AT THIS JUNCTION TURN RIGHT AND CONTINUE ALONG ROCKEY STREET TO ITS JUNCTION WITH VAN BEEK STREET, AT THIS JUNCTION TURN RIGHT AND CONTINUE ALONG VAN BEEK STREET TO ITS JUNCTION WITH BEACON ROAD, AT THIS JUNCTION TURN LEFT AND CONTINUE ALONG BEACON ROAD TO ITS JUNCTION WITH PAGE AND SHORE STREET, AT THIS JUNCTION TURN RIGHT AND CONTINUE ALONG PAGE STREET TO ITS JUNCTION WITH MARKET STREET, AT THIS JUNCTION TURN LEFT AND CONTINUE ALONG MARKET STREET TO ITS JUNCTION WITH BETTY STREET AT THIS JUNCTION TURN RIGHT AND CONTINUE ALONG BETTY STREET TO ITS JUNCTION WITH WOLHUTER STREET, AT THIS JUNCTION BEAR LEFT INTO MAIN REEF ROAD AND CONTINUE ALONG MAIN ROAD TO ITS JUNCTION WITH M2, AT THIS JUNCTION TURN RIGHT AND CONTINUE ALONG THE M2 TO ITS JUNCTION WITH THE N3 GLIDE OFF, AT THIS JUNCTION BEAR LEFT ONTO THE N8 AND CONTINUE ALONG THE N3 TO ITS JUNCTION WITH THE R103 AT THE OLD BARN INTERCHANGE, AT THIS JUNCTION TURN LEFT AND CONTINUE ALONG THE R03, TO ITS JUNCTION WITH ROAD 23, AT THIS JUNCTION WITH THE N3 AT THE BALFOUR INTERCHANGE, AT THIS JUNCTION BEAR RIGHT AND CONTINUE ALONG THE N3 TO ITS JUNCTION WITH MCKECHNIE STREET HARRISMITH (MAGISTERIAL DISTRICT OF HARRISMITH) AT THIS JUNCTION TURN RIGHT AND CONTINUE ALONG MCKECHNIE STREET BEARING LEFT INTO THE HARRISMITH TERMINAL POINT, FROM THE HARRISMITH TERMINAL POINT RETURN ALONG MCKECHNIE STREET AND BEAR LEFT ONTO THE N3 CONTINUE ALONG THE N3 TO ITS JUNCTION WITH R103 AT THIS JUNCTION BEAR LEFT AND CONTINUE ALONG THE R03 WHICH BECOMES POORT ROAD, CONTINUE ALONG POORT ROAD WHICH BECOMES KING STREET CONTINUE ALONG KING STREET TO ITS JUNCTION WITH LVELL STREET AT THIS JUNCTION TURN LEFT AND CONTINUE ALONG LVELL STREET TO ITS JUNCTION WITH ALEXANDRA STREET AT THIS JUNCTION TURN RIGHT AND CONTINUE ALONG ALEXANDRA STREET TO THE ALEXANDRA STREET TERMINAL POINT, FROM THE ALEXANDRA STREET TERMINAL POINT RETURN ALONG ALEXANDRA STREET TO ITS JUNCTION WITH LVELL STREET, AT THIS JUNCTION TURN RIGHT AND CONTINUE ALONG LVELL STREET WHICH BECOMES CROWSHAW STREET, CONTINUE ALONG CROWSHAW STREET TO ITS JUNCTION WITH ALFRED STREET AT THIS JUNCTION TURN RIGHT AND CONTINUE ALONG ALFRED STREET TO ITS JUNCTION WITH ILLING ROAD, AT THIS JUNCTION TURN LEFT AND CONTINUE ALONG ILLING ROAD TO ITS JUNCTION WITH NEWCASTLE ROAD, AT THIS JUNCTION TURN LEFT AND CONTINUE ALONG WILLIS ROAD TO ITS JUNCTION WITH NEWCASTLE ROAD, AT THIS JUNCTION TURN RIGHT AND CONTINUE ALONG NEWCASTLE ROAD WHICH BECOMES ROAD 1 CONTINUE ALONG ROAD 1 TO ITS JUNCTION WITH ROAD 32 AT THIS JUNCTION TURN RIGHT AND CONTINUE ALONG ROAD32 TO ITS JUNCTION WITH ROAD 538, AT THIS JUNCTION TURN RIGHT AND CONTINUE ALONG ROAD538 WHICH ON ENTERING EZAKHENI BECOMES AN UNNAMED ROAD CONTINUE ALONG THIS UNNAMED ROAD TO ITS JUNCTION WITH AN UNNAMED ROAD AT THIS JUNCTION TURN LEFT AND CONTINUE ALONG THIS UNNAMED ROAD TO ITS JUNCTION WITH AN UNNAMED ROAD TO THE TERMINAL POINT SITUATED ON AN UNNAMED ROAD IN SECTION D.

EZAKHENI TOWNSHIP (MAGISTERIAL DISTRICT OF KLIPRIVER)

ALTERNATIVELY ROUTES TO BE PRESCRIBED BY THE RELEVANT LOCAL AUTHORITY.

SUBJECT TO THE CONDITION THAT NO INTERMEDIATE PASSENGERS BE PICKED UP OR SET DOWN BETWEEN BARAGWANATH AND LERATONG HOSPITAL ON BOTH THE FORWARD AND RETURN JOURNEY. BOTH POINTS INCLUSIVE
ROUTE 6(B)

PASSENGERS AND PERSONAL EFFECTS:

FROM: EZAKHENI TO BARAGWANATH HOSPITAL / RANDFONTEIN AND RETURN
ROUTE DESCRIPTION

FROM THE EZAKHENI SECTION D TERMINAL POINT SITUATED ON UNNAMED ROAD IN EZAKHENI TOWNSHIP CONTINUE ALONG THIS UNNAMED ROAD TO ITS JUNCTION WITH AN UNNAMED ROAD, AT THIS JUNCTION TURN LEFT AND CONTINUE ALONG THIS UNNAMED ROAD TO ITS JUNCTION WITH AN UNNAMED ROAD, AT THIS JUNCTION TURN RIGHT AND CONTINUE ALONG THIS UNNAMED ROAD WHICH ON LEAVING EZAKHENI TOWNSHIP BECOMES ROAD 538, CONTINUE ALONG ROAD 538 TO ITS JUNCTION WITH ROAD 32, AT THIS JUNCTION TURN LEFT AND CONTINUE ALONG ROAD32 TO ITS JUNCTION WITH ROAD 1 AT THIS JUNCTION TURN LEFT AND CONTINUE ALONG ROAD1 WHICH BECOMES NEWCASTLE ROAD, CONTINUE ALONG NEWCASTLE ROAD TO ITS JUNCTION WITH WILLIS ROAD, AT THIS JUNCTION TURN LEFT AND CONTINUE ALONG WILLIS ROAD TO ITS JUNCTION WITH ILLING ROAD, AT THIS JUNCTION TURN RIGHT AND CONTINUE ALONG ILLING ROAD TO ITS JUNCTION WITH ALFRED STREET AT THIS JUNCTION TURN RIGHT AND CONTINUE ALONG ALFRED STREET TO ITS JUNCTION WITH CROWSHAW STREET, AT THIS JUNCTION TURN LEFT AND CONTINUE ALONG CROWSHAW STREET WHICH BECOMES LVELL STREET, CONTINUE ALONG LVELL STREET TO ITS JUNCTION WITH ALEXANDRA STREET, AT THIS JUNCTION TURN LEFT AND CONTINUE ALONG ALEXANDRA STREET TO THE ALEXANDRA STREET TERMINAL POINT, FROM THE TERMINAL POINT RETURN ALONG ALEXANDRA STREET TO ITS JUNCTION WITH LVELL STREET, AT THIS JUNCTION TURN LEFT AND CONTINUE ALONG LVELL STREET TO ITS JUNCTION WITH KING STREET AT THIS JUNCTION TURN RIGHT AND CONTINUE ALONG KING STREET WHICH BECOMES POORT ROAD CONTINUE ALONG POORT ROAD, WHICH BECOMES HARRISMITH ROAD (R103), CONTINUE ALONG HARRISMITH ROAD (R103) TO ITS JUNCTION WITH THE N3, AT THIS JUNCTION BEAR LEFT AND CONTINUE ALONG THE N3 BEARING LEFT INTO MCKECHNIE STREET HARRISMITH (MAGISTERIAL DISTRICT OF HARRISMITH) CONTINUE ALONG L MCKECHNIE STREET BEARING LEFT INTO THE HARRISMITH TERMINAL POINT, FROM THE HARRISMITH TERMINAL POINT RETURN ALONG MCKECHNIE STREET BEARING LEFT INTO THE N3, CONTINUE ALONG THE N3 TO ITS JUNCTION WITH THE R103 AT THE BALFOUR INTERCHANGE.

AT THIS JUNCTION BEAR LEFT AND CONTINUE ALONG THE R103 TO ITS JUNCTION WITH THE R23, AT THIS JUNCTION TURN LEFT AND CONTINUE ALONG THE R103 TO ITS JUNCTION WITH THE N3 AT THE OLD BARN INTERCHANGE, AT THIS JUNCTION BEAR RIGHT ONTO THE N8 AND CONTINUE ALONG THE N3 TO ITS JUNCTION WITH THE M2, AT THIS JUNCTION BEAR LEFT AND CONTINUE ALONG THE M2 TO ITS JUNCTION WITH THE BENROSE GLIDE OFF, AT THIS JUNCTION BEAR LEFT AND CONTINUE ALONG THE BENROSE GLIDE OFF TO ITS JUNCTION WITH RUVEN ROAD, AT THIS JUNCTION TURN RIGHT AND CONTINUE ALONG RUVEN ROAD TO ITS JUNCTION WITH THE MAIN REEF ROAD, AT THIS JUNCTION TURN LEFT AND CONTINUE ALONG MAIN REEF ROAD TO ITS JUNCTION WITH WOLHUTER STREET, AT THIS JUNCTION BEAR LEFT AND CONTINUE ALONG WOLHUTER STREET TO ITS JUNCTION WITH END STREET, AT THIS JUNCTION TURN RIGHT AND CONTINUE ALONG END STREET TO ITS JUNCTION WITH SIEMERT ROAD, AT THIS JUNCTION BEAR RIGHT AND CONTINUE ALONG SIEMERT ROAD TO ITS JUNCTION WITH MOSELEY STREET, AT THIS JUNCTION TURN LEFT AND CONTINUE ALONG MOSELEY STREET TO ITS JUNCTION WITH END STREET, AT THIS JUNCTION TURN RIGHT AND CONTINUE ALONG END STREET TO ITS JUNCTION WITH JEPPE STREET, AT THIS JUNCTION TURN LEFT AND CONTINUE ALONG JEPPE STREET TO ITS JUNCTION WITH WANDERERS STREET, AT THIS JUNCTION TURN RIGHT AND CONTINUE ALONG WANDERERS STREET, TO ITS JUNCTION WITH SMIT STREET, AT THIS JUNCTION TURN RIGHT AND CONTINUE ALONG SMIT STREET TO ITS JUNCTION WITH KLEIN STREET, AT THIS JUNCTION TURN RIGHT AND CONTINUE ALONG KLEIN STREET TURNING LEFT INTO THE NOORD STREET TERMINAL POINT, FROM THE NOORD STREET TERMINAL POINT CONTINUE THROUGH THE TERMINAL TO ITS JUNCTION WITH THE TWIST STREET BUS LANE, AT THIS JUNCTION TURN LEFT AND CONTINUE ALONG THE TWIST STREET BUS LANE TO ITS JUNCTION WITH WOLMARANS STREET, AT THIS JUNCTION TURN LEFT CONTINUE ALONG WOLMARANS STREET (WHICH BECOMES VILJOEN STREET) CONTINUE ALONG VILJOEN STREET (WHICH BECOMES SMIT STREET) CONTINUE ALONG SMIT STREET TO ITS JUNCTION WITH THE M1 AT THIS JUNCTION TURN RIGHT AND BEAR LEFT ONTO THE M AND CONTINUE ALONG THE M1 TO ITS JUNCTION WITH THE SOWETO GLIDE OFF, AT THIS JUNCTION BEAR LEFT AND CONTINUE ALONG THE SOWETO GLIDE OFF, TO ITS JUNCTION WITH THE OLD POTCHEFSTROOM ROAD, AT THIS JUNCTION TURN RIGHT AND CONTINUE ALONG THE OLD POTCHEFSTROOM ROAD TO THE BARAGWANATH HOSPITAL TERMINAL POINT SITUATED IN SOWETO TOWNSHIP, JOHANNESBURG IN THE MAGISTERIAL DISTRICT OF JOHANNESBURG, FROM THE BARAGWANATH HOSPITAL TERMINAL POINT WHICH IS SITUATED IN THE MAGISTERIAL DISTRICT OF JOHANNESBURG TURN RIGHT AND CONTINUE ALONG THE OLD POTCHEFSTROOM ROAD TO ITS JUNCTION WITH RIFLE RAND ROAD, AT THIS JUNCTION TURN LEFT AND CONTINUE ALONG RIFLE RANGE ROAD AND CONTINUE ALONG



transport

Department:
Transport
Province of KwaZulu-Natal

GAZETTE

LGKZNG43-2020-FEB

REGION: ALL

BARAGWANATH ROAD TO ITS JUNCTION WITH MAIN REEF ROAD (R41) AT THIS JUNCTION TURN LEFT AND CONTINUE ALONG MAIN REEF ROAD (R41) WHICH BECOMES RANDFONTEIN ROAD, CONTINUE ALONG RANDFONTEIN ROAD TURNING RIGHT INTO THE TERMINAL POINT SITUATED IN FRONT OF ROBINSONS EATING HOUSE IN RANDFONTEIN WHICH IS SITUATED IN THE MAGISTERIAL DISTRICT OF RANDFONTEIN.

ALTERNATIVELY ROUTE TO BE PRESCRIBED BY THE RELEVANT AUTHORITY

SUBJECT TO THE CONDITION THAT NO INTERMEDIATE PASSENGERS BE PICKED UP OR SET DOWN BETWEEN BARAGWANATH AND LERATONG HOSPITAL ON BOTH FORWARD AND RETURN JOURNEY, BOTH POINTS INCLUSIVE.

RETURN JOURNEY

FROM THE TERMINAL POINT SITUATED IN FRONT OF ROBINSONS EATING HOUSE IN RANDFONTEIN WHICH IS SITUATED IN THE MAGISTERIAL DISTRICT OF RANDFONTEIN TURN LEFT INTO RANDFONTEIN ROAD AND CONTINUE ALONG RANDFONTEIN ROAD WHICH BECOMES MAIN REEF ROAD (R41) CONTINUE ALONG MAIN REEF ROAD TO ITS JUNCTION WITH BARAGWANATH ROAD AT THIS JUNCTION TURN RIGHT AND CONTINUE ALONG BARAGWANATH ROAD TO THE JUNCTION WITH RIFLE RANGE ROAD, AT THIS JUNCTION TURN RIGHT AND CONTINUE ALONG RIFLE RANGE ROAD TO ITS JUNCTION WITH THE OLD POTCHEFSTROOM ROAD AT THIS JUNCTION TURN RIGHT AND CONTINUE ALONG THE OLD POTCHEFSTROOM ROAD BEARING RIGHT INTO THE BARAGWANATH HOSPITAL TERMINAL POINT, SITUATED IN SOWETO TOWNSHIP, JOHANNESBURG IN THE MAGISTERIAL DISTRICT OF JOHANNESBURG, FROM THE BARAGWANATH HOSPITAL TERMINAL POINT WHICH IS SITUATED IN THE MAGISTERIAL DISTRICT OF JOHANNESBURG, TURN RIGHT AND CONTINUE ALONG THE OLD POTCHEFSTROOM ROAD TO ITS JUNCTION WITH THE M1, AT THIS JUNCTION TURN LEFT AND CONTINUE ALONG THE M1 TO ITS JUNCTION WITH THE BRAAMFONTEIN GLIDE OFF, AT THIS JUNCTION BEAR LEFT AND CONTINUE ALONG THE BRAAMFONTEIN GLIDE OFF TO ITS JUNCTION WITH SMIT STREET TO ITS JUNCTION WITH KLEIN STREET AT THIS JUNCTION TURN RIGHT AND CONTINUE ALONG KLEIN STREET BEARING LEFT INTO THE NOORD STREET TERMINAL POINT CONTINUE THROUGH THE TERMINAL POINT TO ITS JUNCTION WITH TWIST STREET BUS LANE, AT THIS JUNCTION TURN RIGHT AND CONTINUE ALONG TWIST STREET BUS LANE, TO ITS JUNCTION WITH PLEIN STREET, AT THIS JUNCTION TURN RIGHT AND CONTINUE ALONG PLEIN TO ITS JUNCTION WITH EDITH CAVELL STREET, AT THIS JUNCTION TURN LEFT AND CONTINUE ALONG EDITH CAVELL STREET TO ITS JUNCTION WITH BREE STREET, AT THIS JUNCTION TURN LEFT AND CONTINUE ALONG BREE STREET TO ITS JUNCTION WITH END STREET, AT THIS JUNCTION TURN LEFT AND CONTINUE ALONG END STREET TO ITS JUNCTION WITH ROCKEY STREET, AT THIS JUNCTION TURN RIGHT AND CONTINUE ALONG ROCKEY STREET TO ITS JUNCTION WITH VAN BEEK STREET, AT THIS JUNCTION TURN RIGHT AND CONTINUE ALONG VAN BEEK STREET TO ITS JUNCTION WITH BEACON ROAD, AT THIS JUNCTION TURN LEFT AND CONTINUE ALONG BEACON ROAD TO ITS JUNCTION WITH PAGE AND SHORE STREET, AT THIS JUNCTION TURN RIGHT AND CONTINUE ALONG PAGE STREET TO ITS JUNCTION WITH MARKET STREET, AT THIS JUNCTION TURN LEFT AND CONTINUE ALONG MARKET STREET TO ITS JUNCTION WITH BETTY STREET, AT THIS JUNCTION TURN RIGHT AND CONTINUE ALONG BETTY STREET TO ITS JUNCTION WITH WOLHUTER STREET, AT THIS JUNCTION BEAR LEFT INTO MAIN REEF ROAD AND CONTINUE ALONG MAIN REEF ROAD TO ITS JUNCTION WITH M2, AT THIS JUNCTION TURN RIGHT AND CONTINUE ALONG THE M2 TO ITS JUNCTION WITH THE N3 GLIDE OFF, AT THIS JUNCTION BEAR LEFT ONTO THE N3 AND CONTINUE ALONG THE N3 TO ITS JUNCTION WITH THE R103 AT THE OLD BARAGWANATH INTERCHANGE, AT THIS JUNCTION TURN LEFT AND CONTINUE ALONG THE R103 TO ITS JUNCTION WITH ROAD 23, AT THIS JUNCTION TURN RIGHT AND CONTINUE ALONG THE R103, TO ITS JUNCTION WITH THE N3 AT THE BALFOUR INTERCHANGE, AT THIS JUNCTION BEAR RIGHT AND CONTINUE ALONG THE N3 TO ITS JUNCTION WITH MCKECHNIE STREET HARRISMITH (MAGISTERIAL DISTRICT OF HARRISMITH), AT THIS JUNCTION TURN RIGHT AND CONTINUE ALONG MCKECHNIE STREET BEARING LEFT INTO THE HARRISMITH TERMINAL POINT, FROM THE HARRISMITH TERMINAL POINT RETURN ALONG MCKECHNIE STREET AND BEAR LEFT ONTO THE N3 CONTINUE ALONG THE N3 TO ITS JUNCTION WITH R103, AT THIS JUNCTION BEAR LEFT AND CONTINUE ALONG THE R103 WHICH BECOMES POORT ROAD CONTINUE ALONG POORT ROAD WHICH BECOMES KING STREET, CONTINUE ALONG KING STREET TO ITS JUNCTION WITH LYEEL STREET AT THIS JUNCTION TURN LEFT AND CONTINUE ALONG LYEEL STREET TO ITS JUNCTION WITH ALEXANDRA STREET, AT THIS JUNCTION TURN RIGHT AND CONTINUE ALONG ALEXANDRA STREET TO BALFOUR INTERCHANGE, AT THIS JUNCTION BEAR RIGHT AND CONTINUE ALONG THE N3 TO ITS JUNCTION WITH MCKECHNIE STREET HARRISMITH (MAGISTERIAL DISTRICT OF HARRISMITH) AT THIS JUNCTION TURN RIGHT AND CONTINUE ALONG MCKECHNIE STREET BEARING LEFT INTO THE HARRISMITH TERMINAL POINT, FROM THE HARRISMITH TERMINAL POINT RETURN ALONG MCKECHNIE STREET AND BEAR LEFT ONTO THE N3 CONTINUE ALONG THE N3 TO ITS JUNCTION WITH R103 AT THIS JUNCTION BEAR LEFT AND CONTINUE ALONG THE R103 WHICH BECOMES POORT ROAD CONTINUE ALONG POORT ROAD WHICH BECOMES KING STREET, CONTINUE ALONG KING STREET TO ITS JUNCTION WITH LYEEL STREET, AT THIS JUNCTION TURN LEFT AND CONTINUE ALONG LYEEL STREET TO ITS JUNCTION WITH ALEXANDRA STREET, AT THIS JUNCTION TURN RIGHT AND CONTINUE ALONG ALEXANDRA STREET TO THE ALEXANDRA STREET TERMINAL POINT FROM THE ALEXANDRA STREET TERMINAL POINT RETURN ALONG ALEXANDRA STREET TO ITS JUNCTION WITH LYEEL STREET, AT THIS JUNCTION TURN RIGHT AND CONTINUE ALONG LYEEL STREET WHICH BECOMES CROWSHAW STREET CONTINUE ALONG CROWSHAW STREET TO ITS JUNCTION WITH ALFRED STREET, AT THIS JUNCTION TURN RIGHT AND CONTINUE ALONG ALFRED STREET TO ITS JUNCTION WITH ILLING ROAD, AT THIS JUNCTION TURN LEFT AND CONTINUE ALONG ILLING ROAD TO ITS JUNCTION WITH WILLIS ROAD AT THIS JUNCTION TURN LEFT AND CONTINUE ALONG WILLIS ROAD TO ITS JUNCTION WITH NEWCASTLE ROAD, AT THIS JUNCTION TURN RIGHT AND CONTINUE ALONG NEWCASTLE ROAD WHICH BECOMES ROAD1 AND CONTINUE ALONG ROAD 1 TO ITS JUNCTION WITH ROAD 32, AT THIS JUNCTION TURN RIGHT AND CONTINUE ALONG ROAD32 TO ITS JUNCTION WITH ROAD 538, AT THIS JUNCTION TURN RIGHT AND CONTINUE ALONG ROAD538 WHICH ON ENTERING EZAKHENI BECOMES AN UNNAMED ROAD CONTINUE ALONG THIS UNNAMED ROAD TO ITS JUNCTION WITH AN UNNAMED ROAD, AT THIS JUNCTION TURN LEFT AND CONTINUE ALONG THIS UNNAMED ROAD TO ITS JUNCTION WITH AN UNNAMED ROAD, AT THIS JUNCTION TURN RIGHT AND CONTINUE ALONG THIS UNNAMED ROAD TO THE TERMINAL POINT SITUATED ON AN UNNAMED ROAD IN SECTION D EZAKHENI TOWNSHIP (MAGISTERIAL DISTRICT OF KLIPRIVER).

ALTERNATIVELY ROUTES TO BE PRESCRIBED BY THE RELEVANT LOCAL AUTHORITY.
SUBJECT TO THE CONDITION THAT NO INTERMEDIATE PASSENGERS BE PICKED UP OR SET DOWN BETWEEN BARAGWANATH AND LERATONG HOSPITAL ON BOTH THE FORWARD AND RETURN JOURNEY. BOTH POINTS INCLUSIVE.



transport

Department:
Transport
Province of KwaZulu-Natal

GAZETTE

LGKZNG43-2020-FEB

REGION: ALL

1) Application Number: APP0104054	2) Gazette Number: LGKZNG43-2020-FEB
3) Applicant: EAGLE LINER TRANSPORT (PTY) LTD ID NO. 2016/417570/07 Association: NOT AVAILABLE	4) Applicant Address: PO BOX 4183 WILLOWTON PIETERMARITZBURG
5) Existing Licence Holder: LINEREAGLE CC LINEREAGLE CC ID NO. 1996/000307/23	3200 6) Existing Licence Holder Address: 231 ROYSTON ROAD PIETERMARITZBURG 3201
7) Type of application: NORMAL TRANSFER AND CONVERSION	3201 8) Operating Licence Number: 1311181
9) Vehicle Type: BUS	10) 1 X 69 (SEATED) + 0 (STANDING)
11) Region: UMGUNGUNDLOVU	
12.1	<p>KZPRERC2774588 - ANNEXURE A1 ROUTE THE CONVEYANCE OF PASSENGERS AND THEIR PERSONAL EFFECTS: FORWARD JOURNEY FROM THE CENTENARY ROAD TERMINAL POINT SITUATED IN CENTENARY ROAD DURBAN IN THE MAGISTERIAL DISTRICT OF DURBAN VIA PIETERMARITZBURG (MAGISTERIAL DISTRICT OF PIETERMARITZBURG) VIA HARRISMITH (MAGISTERIAL DISTRICT OF HARRISMITH), VIA BARAGWANATH HOSPITAL TERMINAL POINT SITUATED IN SOWETO TOWNSHIP JOHANNESBURG IN THE MAGISTERIAL DISTRICT OF JOHANNESBURG TO THE TERMINAL POINT SITUATED IN FRONT OF ROBINSONS EATING HOUSE IN RANDFONTEIN WHICH IS SITUATED IN THE MAGISTERIAL DISTRICT OF RANDFONTEIN.</p> <p>FROM THE CENTENARY ROAD TERMINAL POINT CONTINUE ALONG CENTENARY ROAD BEARING LEFT INTO MARKET ROAD CONTINUE ALONG MARKET ROAD TO ITS JUNCTION WITH LEOPOLD STREET AND CANNONGATE ROAD, AT THIS JUNCTION TURN RIGHT AND CONTINUE ALONG CANNONGATE ROAD BEARING RIGHT INTO THE WESTERN FREEWAY, AND CONTINUE ALONG THE WESTERN FREEWAY WHICH BECOMES THE N3 CONTINUE ALONG THE N3 TO ITS JUNCTION TO THE NEW GERMANY \ SARNIA OFF RAMP, AT THIS JUNCTION BEAR LEFT AND CONTINUE ALONG THE OFF RAMP TO ITS JUNCTION WITH STAPLETON ROAD AT THIS JUNCTION TURN RIGHT AND CONTINUE ALONG STAPLETON ROAD MAGISTERIAL DISTRICT OF PINETOWN) TO ITS JUNCTION WITH OLD MAIN ROAD, AT THIS JUNCTION TURN LEFT AND CONTINUE ALONG OLD MAIN ROAD TO ITS JUNCTION WITH RICHMOND ROAD, AT THIS JUNCTION BEAR LEFT AND CONTINUE ALONG RICHMOND ROAD TO ITS JUNCTION WITH R613 ON-RAMP AT THIS JUNCTION TURN RIGHT ONTO THE R613 ON-RAMP AND CONTINUE ONTO THE R613 TO ITS JUNCTION WITH N3 CONTINUE ALONG N3 TO ITS JUNCTION WITH THE ORTHMANN ROAD OFF RAMP (MAGISTERIAL DISTRICT OF PIETERMARITZBURG) AT THIS JUNCTION TURN LEFT AND CONTINUE ALONG THE ORTHMANN ROAD OFF RAMP TO ITS JUNCTION WITH ORTHMANN ROAD AT THIS JUNCTION TURN LEFT AND CONTINUE ALONG ORTHMANN ROAD TO ITS JUNCTION WITH ECHO ROAD AT THIS JUNCTION TURN RIGHT AND CONTINUE ALONG ECHO ROAD WHICH BECOMES EAST STREET CONTINUE ALONG EAST STREET TO ITS JUNCTION WITH PIETERMARITZ STREET AT THIS JUNCTION TURN LEFT AND CONTINUE ALONG PIETERMARITZBURG STREET TO ITS JUNCTION WITH COMMERCIAL ROAD AT THIS JUNCTION TURN LEFT AND CONTINUE ALONG COMMERCIAL ROAD TO ITS JUNCTION WITH LONGMARKET STREET AT THIS JUNCTION TURN LEFT AND CONTINUE ALONG LONGMARKET STREET TO ITS JUNCTION WITH BOSHOFF STREET AT THIS JUNCTION TURN LEFT AND CONTINUE ALONG BOSHOFF STREET WHICH BECOMES CHATTERTON ROAD CONTINUE ALONG CHATTERTON ROAD BEARING RIGHT AROUND THE TRAFFIC CIRCLE INTO TOWN BUSH ROAD, CONTINUE ALONG TOWN BUSH ROAD TO ITS JUNCTION WITH THE N3 ON RAMP AT THIS JUNCTION BEAR RIGHT AND CONTINUE ALONG THE N3 ON RAMP BEARING LEFT ONTO THE N3, CONTINUE ALONG THE N3 TO ITS JUNCTION WITH THE MOOI RIVER OFF RAMP (MAGISTERIAL DISTRICT OF LIONS RIVER) AT THIS JUNCTION TURN LEFT AND CONTINUE ALONG THE MOOI RIVER OFF RAMP TO ITS JUNCTION WITH THE MAIN MOOI RIVER \ GREYTOWN ROAD (R622), AT THIS JUNCTION TURN LEFT AND CONTINUE ALONG THE MAIN MOOI RIVER \ GREYTOWN ROAD (R622) TO ITS JUNCTION WITH THE MOOI RIVER \ HOWICK ROAD (R103) AT THIS JUNCTION TURN RIGHT AND CONTINUE ALONG THE MOOI RIVER \ HOWICK ROAD (R103) TURNING LEFT INTO THE MOOI RIVER HIGHWAY GARAGE, FROM THE MOOI RIVER HIGHWAY GARAGE TURN RIGHT INTO THE MOOI RIVER \ HOWICK ROAD (R103), AND CONTINUE ALONG THE MOOI RIVER \ HOWICK ROAD (R103) TO ITS JUNCTION WITH THE MAIN MOOI RIVER \ GREYTOWN ROAD (R622) AT THIS JUNCTION TURN LEFT AND CONTINUE ALONG THE MAIN MOOI RIVER \ GREYTOWN ROAD (R622) TO ITS JUNCTION WITH THE N3 ON RAMP AT THIS JUNCTION TURN LEFT AND CONTINUE ALONG THE N3 ON RAMP BEARING LEFT ONTO THE N3, CONTINUE ALONG THE N3 BEARING LEFT INTO MCKECHNIE STREET HARRISMITH (MAGISTERIAL DISTRICT OF HARRISMITH) CONTINUE ALONG MCKECHNIE STREET BEARING LEFT INTO THE HARRISMITH TERMINAL POINT. FROM THE HARRISMITH TERMINAL POINT RETURN ALONG MCKECHNIE STREET BEARING LEFT INTO THE N3, CONTINUE ALONG THE N3 TO ITS JUNCTION WITH THE R103 AT THE BALFOUR INTERCHANGE. AT THIS JUNCTION BEAR LEFT AND CONTINUE ALONG THE R103 TO ITS JUNCTION WITH THE R23, AT THIS JUNCTION TURN LEFT AND CONTINUE ALONG THE R103 TO ITS JUNCTION WITH THE N3 AT THE OLD BARN INTERCHANGE, AT THIS JUNCTION BEAR RIGHT ONTO THE N3 AND CONTINUE ALONG THE N3 TO ITS JUNCTION WITH THE M2 AT THIS JUNCTION BEAR LEFT AND CONTINUE ALONG THE M2 TO ITS JUNCTION WITH THE BENROSE GLIDE OFF, AT THIS JUNCTION BEAR LEFT AND CONTINUE ALONG THE BENROSE GLIDE OFF TO ITS JUNCTION WITH RUVEN ROAD, AT THIS JUNCTION TURN RIGHT AND CONTINUE ALONG RUVEN ROAD TO ITS JUNCTION WITH MAIN REEF ROAD AT THIS JUNCTION TURN LEFT AND CONTINUE ALONG MAIN REEF ROAD TO ITS JUNCTION WITH WOLHUTER STREET, AT THIS JUNCTION BEAR LEFT AND CONTINUE ALONG WOLHUTER STREET TO ITS JUNCTION WITH END STREET, AT THIS JUNCTION TURN RIGHT AND CONTINUE ALONG END STREET TO ITS JUNCTION WITH SIEMERT ROAD, AT THIS JUNCTION BEAR RIGHT AND CONTINUE ALONG SIEMERT ROAD TO ITS JUNCTION WITH MOSELEY STREET, AT THIS JUNCTION TURN LEFT INTO MOSELEY STREET AND CONTINUE ALONG MOSELEY STREET TO ITS JUNCTION WITH END STREET, AT THIS JUNCTION TURN RIGHT AND CONTINUE ALONG END STREET TO ITS JUNCTION WITH JEPPE STREET, AT THIS JUNCTION TURN LEFT INTO JEPPE STREET AND CONTINUE ALONG JEPPE STREET TO ITS JUNCTION WITH WANDERERS STREET, AT THIS JUNCTION TURN RIGHT AND CONTINUE ALONG WANDERERS STREET, TO ITS JUNCTION WITH SMIT STREET, AT THIS JUNCTION TURN RIGHT AND CONTINUE ALONG SMIT STREET TO ITS JUNCTION WITH KLEIN STREET, AT THIS JUNCTION TURN RIGHT AND CONTINUE ALONG KLEIN STREET TURNING LEFT INTO THE NOORD STREET TERMINAL POINT. FROM THEN NOORD STREET TERMINAL POINT CONTINUE THROUGH THE TERMINAL TO ITS JUNCTION WITH THE TWIST STREET BUS LANE AT THIS JUNCTION TURN LEFT AND CONTINUE ALONG THE TWIST STREET BUS LANE TO ITS JUNCTION WITH WOLMARANS STREET AT THIS JUNCTION TURN LEFT AND CONTINUE ALONG WOLMARANS STREET (WHICH BECOMES VILJOEN STREET), CONTINUE ALONG VILJOEN STREET (WHICH BECOMES SMIT STREET) CONTINUE ALONG SMIT STREET TO ITS JUNCTION WITH THE M1, AT THIS JUNCTION TURN RIGHT AND BEAR LEFT ONTO THE M1 AND CONTINUE ALONG THE M1 TO ITS JUNCTION WITH THE SOWETO GLIDE OFF AT THIS JUNCTION TURN RIGHT AND CONTINUE ALONG THE OLD POTCHEFSTROOM ROAD TO THE BARAGWANATH HOSPITAL TERMINAL POINT SITUATED IN SOWETO TOWNSHIP, JOHANNESBURG IN THE MAGISTERIAL DISTRICT OF JOHANNESBURG TURN LEFT AND CONTINUE ALONG THE OLD POTCHEFSTROOM ROAD TO ITS JUNCTION WITH ROODEPOORT ROAD, AT THIS JUNCTION TURN RIGHT AND CONTINUE ALONG ROODEPOORT ROAD BEARING LEFT INTO IKWEZI DRIVE CONTINUE ALONG IKWEZI DRIVE WHICH BECOMES DOBSONVILLE ROAD, CONTINUE ALONG DOBSONVILLE ROAD TO ITS JUNCTION WITH MAIN REEF ROAD (R41) AT THIS JUNCTION TURN LEFT AND CONTINUE ALONG MAIN REEF ROAD (R41) WHICH BECOMES RANDFONTEIN ROAD, CONTINUE ALONG RANDFONTEIN ROAD TURNING RIGHT INTO THE TERMINAL POINT SITUATED IN FRONT OF ROBINSONS EATING HOUSE, IN RANDFONTEIN WHICH IS SITUATED IN THE MAGISTERIAL DISTRICT OF RANDFONTEIN.</p> <p>ALTERNATIVELY ROUTES TO BE PRESCRIBED BY THE RELEVANT LOCAL AUTHORITY.</p> <p>ROUTE THE CONVEYANCE OF PASSENGERS AND THEIR PERSONAL EFFECTS: RETURN JOURNEY FROM THE TERMINAL POINT SITUATED IN FRONT OF ROBINSONS EATING HOUSE IN RANDFONTEIN WHICH IS SITUATED IN THE MAGISTERIAL DISTRICT OF RANDFONTEIN TURN LEFT INTO RANDFONTEIN ROAD AND CONTINUE ALONG RANDFONTEIN ROAD WHICH BECOMES MAIN REEF ROAD (R41) CONTINUE ALONG MAIN REEF ROAD TO ITS JUNCTION WITH DOBSONVILLE ROAD, AT THIS JUNCTION TURN RIGHT AND CONTINUE ALONG</p>



transport

Department:
Transport
Province of KwaZulu-Natal

GAZETTE

LGKZNG43-2020-FEB

REGION: ALL

DOBSONVILLE ROAD, BEARING LEFT INTO IKWEZI DRIVE, CONTINUE ALONG IKWEZI DRIVE WHICH BECOMES ROODEPOORT ROAD, CONTINUE ALONG ROODEPOORT ROAD TO ITS JUNCTION WITH THE OLD POTCHEFSTROOM ROAD AT THIS JUNCTION TURN LEFT AND CONTINUE ALONG THE OLD POTCHEFSTROOM ROAD BEARING LEFT INTO THE BARAGWANATH HOSPITAL TERMINAL POINT, SITUATED IN SOWETO TOWNSHIP, JOHANNESBURG IN THE MAGISTERIAL DISTRICT OF JOHANNESBURG.

FROM THE BARAGWANATH HOSPITAL TERMINAL POINT SITUATED IN SOWETO TOWNSHIP JOHANNESBURG, CONTINUE ALONG THE OLD POTCHEFSTROOM ROAD TO ITS JUNCTION WITH THE M1, AT THIS JUNCTION TURN LEFT AND CONTINUE ALONG M1 TO ITS JUNCTION WITH THE BRAAMFONTEIN GLIDE OFF, AT THIS JUNCTION BEAR LEFT AND CONTINUE ALONG THE BRAAMFONTEIN GLIDE OFF TO ITS JUNCTION WITH SMIT STREET AT THIS JUNCTION TURN LEFT AND CONTINUE ALONG SMIT STREET TO ITS JUNCTION WITH KLEIN STREET, AT THIS JUNCTION TURN RIGHT AND CONTINUE ALONG KLEIN STREET BEARING LEFT INTO THE NOORD STREET TERMINAL POINT. FROM THE NOORD STREET TERMINAL POINT CONTINUE THROUGH THE TERMINAL TO ITS JUNCTION WITH THE TWIST STREET BUS LANE AT THIS JUNCTION TURN RIGHT AND CONTINUE ALONG TWIST STREET BUS LANE, TO ITS JUNCTION WITH PLEIN STREET, AT THIS JUNCTION TURN RIGHT AND CONTINUE ALONG PLEIN STREET TO ITS JUNCTION WITH EDITH CAVELL STREET, AT THIS JUNCTION TURN LEFT AND CONTINUE ALONG EDITH CAVELL STREET TO ITS JUNCTION WITH BREE STREET, AT THIS JUNCTION TURN LEFT AND CONTINUE ALONG BREE STREET TO ITS JUNCTION WITH END STREET, AT THIS JUNCTION TURN LEFT AND CONTINUE ALONG END STREET TO ITS JUNCTION WITH ROCKEY STREET AT THIS JUNCTION TURN RIGHT AND CONTINUE ALONG ROCKEY STREET TO ITS JUNCTION WITH VAN BEEK STREET, AT THIS JUNCTION TURN RIGHT AND CONTINUE ALONG VAN BEEK STREET TO ITS JUNCTION WITH BEACON ROAD, AT THIS JUNCTION TURN LEFT AND CONTINUE ALONG BEACON ROAD TO ITS JUNCTION WITH PAGE AND SHORE STREETS, AT THIS JUNCTION TURN RIGHT AND CONTINUE ALONG PAGE STREET TO ITS JUNCTION WITH MARKET STREET, AT THIS JUNCTION TURN LEFT AND CONTINUE ALONG MARKET STREET TO ITS JUNCTION WITH BETTY STREET, AT THIS JUNCTION TURN RIGHT AND CONTINUE ALONG BETTY STREET TO ITS JUNCTION WITH WOLHUTER STREET, AT THIS JUNCTION BEAR LEFT INTO MAIN REEF ROAD, AND CONTINUE ALONG MAIN REEF ROAD TO ITS JUNCTION WITH M2, AT THIS JUNCTION TURN RIGHT AND CONTINUE ALONG THE M2 TO ITS JUNCTION WITH THE N3 GLIDE OFF, AT THIS JUNCTION BEAR LEFT ONTO THE N3 AND CONTINUE ALONG THE N3 TO ITS JUNCTION WITH THE R554, AT THIS JUNCTION TURN LEFT AND CONTINUE ALONG THE R554 TO ITS JUNCTION WITH R103, AT THIS JUNCTION TURN RIGHT AND CONTINUE TO ITS JUNCTION WITH THE N8 AT THE BALFOUR INTERCHANGE, AT THIS JUNCTION BEAR RIGHT AND CONTINUE ALONG THE N8 TO ITS JUNCTION WITH MC KECHNIE STREET, HARRISMITH (MAGISTERIAL DISTRICT OF HARRISMITH) AT THIS JUNCTION TURN RIGHT AND CONTINUE ALONG MC KECHNIE STREET BEARING LEFT INTO THE HARRISMITH TERMINAL POINT. FROM THE HARRISMITH TERMINAL POINT RETURN ALONG TO MC KECHNIE STREET AND BEARING LEFT ONTO THE N3, CONTINUE ALONG THE N3 TO ITS JUNCTION WITH THE MOOIRIVER OFF RAMP (MAGISTERIAL DISTRICT OF LIONS RIVER) AT THIS JUNCTION BEAR LEFT AND CONTINUE ALONG MOOIRIVER OFF RAMP TO ITS JUNCTION WITH THE MOOI RIVER GREYTOWN ROAD (R622), AT THIS JUNCTION TURN RIGHT AND CONTINUE ALONG THE MOOI RIVER GREYTOWN ROAD (R622) TO ITS JUNCTION WITH THE MOOI RIVER HOWICK ROAD (R103) AT THIS JUNCTION TURN RIGHT AND CONTINUE ALONG THE MOOI RIVER HOWICK ROAD (R103) TURNING LEFT INTO THE MOOI RIVER HIGHWAY GARAGE. FROM THE MOOI RIVER HIGHWAY GARAGE TURN RIGHT INTO THE MOOI RIVER HOWICK ROAD (R103) AND CONTINUE ALONG THE MOOI RIVER HOWICK ROAD (R103) TO ITS JUNCTION WITH THE MOOI RIVER GREYTOWN ROAD (R622) AT THIS JUNCTION TURN LEFT AND CONTINUE ALONG THE MOOI RIVER GREYTOWN ROAD (R622) TO ITS JUNCTION WITH THE N3 ON RAMP, AT THIS JUNCTION TURN RIGHT AND CONTINUE ALONG THE N3 ON RAMP BEARING LEFT ONTO THE N3, CONTINUE ALONG THE N3 TO ITS JUNCTION WITH THE BOSHOFF STREET OFF RAMP (MAGISTERIAL DISTRICT OF PIETERMARITZBURG) AT THIS JUNCTION TURN LEFT AND CONTINUE ALONG THE BOSHOFF STREET OFF RAMP TO ITS JUNCTION WITH TOWN BUSH ROAD AT THIS JUNCTION BEAR LEFT AND CONTINUE ALONG TOWN BUSH ROAD BEARING RIGHT AROUND THE TRAFFIC CIRCLE INTO CHATTERTON ROAD, CONTINUE ALONG CHATTERTON ROAD WHICH BECOMES BOSHOFF STREET, CONTINUE ALONG BOSHOFF STREET TO ITS JUNCTION WITH PIETERMARITZ STREET, AT THIS JUNCTION TURN RIGHT AND CONTINUE ALONG PIETERMARITZ STREET TO ITS JUNCTION WITH COMMERCIAL ROAD, AT THIS JUNCTION TURN LEFT AND CONTINUE ALONG COMMERCIAL ROAD TO ITS JUNCTION WITH LONGMARKET STREET, AT THIS JUNCTION TURN LEFT AND CONTINUE ALONG LONGMARKET STREET TO ITS JUNCTION WITH EAST STREET AT THIS JUNCTION TURN RIGHT AND CONTINUE ALONG EAST STREET WHICH BECOMES ECHO ROAD, CONTINUE ALONG ECHO ROAD BEARING LEFT INTO OHRTMANN ROAD, CONTINUE ALONG OHRTMANN ROAD TO ITS JUNCTION WITH THE N3 ON RAMP AT THIS JUNCTION TURN RIGHT AND CONTINUE ALONG THE ON RAMP TO ITS JUNCTION WITH THE N3, AT THIS JUNCTION BEAR LEFT AND CONTINUE ALONG THE N3 TO ITS JUNCTION WITH THE MARIANHILL INTERCHANGE, AT THIS JUNCTION TURN LEFT AND CONTINUE ALONG THE MARIANHILL INTERCHANGE TO ITS JUNCTION WITH RICHMOND ROAD, AT THIS JUNCTION TURN LEFT AND CONTINUE ALONG RICHMOND ROAD TO ITS JUNCTION WITH OLD MAIN ROAD, AT THIS JUNCTION TURN RIGHT AND CONTINUE ALONG OLD MAIN ROAD TO ITS JUNCTION WITH STAPLETON ROAD, AT THIS JUNCTION TURN RIGHT AND CONTINUE ALONG STAPLETON ROAD TO THE N3 ON RAMP AT THIS JUNCTION TURN LEFT AND CONTINUE ALONG THE N3 ON RAMP BEARING LEFT ONTO THE N3, CONTINUE ALONG THE N3 WHICH ON ENTERING DURBAN BECOMES THE WESTERN FREEWAY. CONTINUE ALONG THE WESTERN FREEWAY BEARING LEFT INTO OLD DUTCH ROAD, CONTINUE ALONG OLD DUTCH ROAD, WHICH BECOMES ALICE STREET, CONTINUE ALONG ALICE STREET TO ITS JUNCTION WITH CROSS STREET, AT THIS JUNCTION TURN LEFT AND CONTINUE ALONG CROSS STREET TO ITS JUNCTION WITH CARLISLE STREET AT THIS JUNCTION TURN LEFT AND CONTINUE ALONG CARLISLE STREET TO ITS JUNCTION WITH CENTENARY ROAD TO THE CENTENARY ROAD TERMINAL POINT SITUATED IN CENTENARY ROAD DURBAN IN THE MAGISTERIAL DISTRICT OF DURBAN.

ALTERNATIVELY ROUTES TO BE PRESCRIBED BY THE RELEVANT LOCAL AUTHORITY.

SUBJECT TO THE CONDITION THAT THIS TRANSPORTATION MAY BE CONDUCTED ONLY BY MEANS OF A SINGLE DECKER BUS WITH A SEATING CAPACITY OF NOT LESS THAN SIXTY PASSENGERS AND
SUBJECT TO THE RESTRICTION THAT NO INTERMEDIATE PERSONS BE CONVEYED BETWEEN BARAGWANATH AND LERATONG HOSPITAL ON THE FORWARD AND RETURN TRIPS

ROUTE
THE CONVEYANCE OF PASSENGERS AND THEIR PERSONAL EFFECTS:

FROM THE CENTENARY ROAD TERMINAL POINT CONTINUE ALONG CENTENARY ROAD WHICH ON CROSSING ALICE STREET, BECOMES MARKET ROAD, CONTINUE ALONG MARKET ROAD TO ITS JUNCTION WITH LEOPOLD STREET, AT THIS JUNCTION TURN RIGHT AND CONTINUE ALONG LEOPOLD STREET CROSSING THE WARWICK AVENUE AND CANNONGATE ROAD INTERSECTIONS, JOIN THE N3 AND CONTINUE ALONG THE N3 TO THE OHRTMANN ROAD OFF RAMP (PIETERMARITZBURG), AT THIS JUNCTION TURN LEFT AND CONTINUE ALONG OHRTMANN ROAD TO ITS JUNCTION WITH ECHO ROAD AT THIS JUNCTION, TURN RIGHT AND CONTINUE ALONG ECHO ROAD BEARING LEFT INTO EAST STREET, CONTINUE ALONG EAST STREET TO THE EAST STREET TERMINAL POINT. FROM THE TERMINAL POINT, RETURN ALONG EAST STREET TO ITS JUNCTION WITH CHURCH STREET, AT THIS JUNCTION TURN LEFT AND CONTINUE ALONG CHURCH STREET TO THE N3 ON RAMP, AT THIS JUNCTION TURN LEFT AND CONTINUE ALONG THE ON RAMP TO ITS JUNCTION WITH THE N3, AT THIS JUNCTION TURN LEFT AND CONTINUE ALONG THE N3 TO THE MOOIRIVER PLAZA TURN OFF, AT THIS JUNCTION TURN LEFT AND CONTINUE TO THE MOOIRIVER HIGHWAY GARAGE, FROM THE MOOIRIVER HIGHWAY GARAGE RETURN TO THE MOOIRIVER PLAZA AND JOIN N3. PROCEED PAST TUGELA TOLL TO HARRISMITH AND THEN RIGHT INTO MCKEHNIE STREET PAST SIR HENRY MOTEL INTO HARRISMITH BUS RANK. FROM HARRISMITH BUS RANK CONTINUE ALONG MCKEHNIE STREET TO JOIN N3 AND TO CONTINUE ALONG THE N3 TO JOIN THE M2 WEST AND CONTINUE ALONG THE M2 WEST TO JOIN THE M2 SOUTH AND THEN CONTINUE VIA THE SHORTEST ROUTE TO THE BARAGWANATH HOSPITAL FROM THE BARAGWANATH HOSPITAL TERMINAL POINT WHICH IS SITUATED IN THE MAGISTERIAL DISTRICT OF JOHANNESBURG TURN LEFT AND CONTINUE ALONG THE OLD POTCHEFSTROOM ROAD TO ITS JUNCTION WITH ROODEPOORT ROAD, AT THIS JUNCTION TURN RIGHT AND CONTINUE ALONG ROODEPOORT ROAD BEARING LEFT INTO IKWEZI DRIVE, CONTINUE ALONG IKWEZI DRIVE WHICH BECOMES DOBSONVILLE ROAD, CONTINUE ALONG DOBSONVILLE ROAD TO ITS JUNCTION WITH MAIN REEF ROAD (R41) WHICH BECOMES RANDFONTEIN ROAD, CONTINUE ALONG RANDFONTEIN ROAD TURNING RIGHT INTO THE TERMINAL POINT SITUATED IN FRONT OF ROBINSONS EATING HOUSE, IN RANDFONTEIN WHICH IS SITUATED IN THE MAGISTERIAL DISTRICT OF RANDFONTEIN AND RETURN TO DURBAN VIA THE ROUTE DESCRIBED ABOVE IN REVERSE.

SUBJECT TO THE CONDITION THAT THIS TRANSPORTATION MAY BE CONDUCTED ONLY BY MEANS OF A SINGLE DECKER BUS WITH A SEATING CAPACITY OF NOT LESS THAN SIXTY PASSENGERS AND
SUBJECT TO THE RESTRICTION THAT NO INTERMEDIATE PERSONS BE CONVEYED BETWEEN BARAGWANATH AND LERATONG HOSPITAL ON THE FORWARD AND RETURN TRIPS.

ROUTE

FROM THE TERMINAL POINT SITUATED AT THE STAR OF THE SEA ON ROAD ZD1847 (MAGISTERIAL DISTRICT OF INGWAVUMA) VIA MKUZE (MAGISTERIAL DISTRICT OF UBOMBO) PONGOLA, PIET RETIEF, ERMELO, BETHAL, TRICHARDT, KINROSS, LEANDRA, DEVON, SPRINGS, JOHANNESBURG, RANDFONTEIN.

INWARD JOURNEY

FROM THE TERMINAL POINT SITUATED AT THE STAR OF THE SEA ON ROAD ZD1847 IN THE (MAGISTERIAL DISTRICT OF INGWAVUMA) CONTINUE ALONG THIS ROAD PAST MANGUZI HOSPITAL TO THE POINT WHERE THIS ROAD BECOMES 5222, PROCEED ALONG THIS ROAD 5222 TO THE POINT WHERE THIS ROAD BECOMES 5221 CONTINUE ALONG ROAD 5221 TO ITS JUNCTION WITH N2 AND AT THIS JUNCTION TURN TO THE LEFT JOINING N2



transport

Department:
Transport
Province of KwaZulu-Natal

GAZETTE

LGKZNG43-2020-FEB

REGION: ALL

AND PROCEED ALONG N2 TO ITS JUNCTION WITH ROAD ZM 234 AND AT THIS JUNCTION TURN LEFT AND PROCEED ALONG ROAD ZM234 TO ITS JUNCTION WITH MAIN STREET. AT THIS JUNCTION KEEP LEFT AND PROCEED ALONG MAIN STREET TO ITS JUNCTION WITH STATION STREET. AT THE JUNCTION, TURN TO THE RIGHT AND LEFT INTO KUMZE BUS RANK, SITUATED OPPOSITE MKUZE SHOPPING CENTRE (MAGISTERIAL DISTRICT OF UBOMBO).

FROM THIS POINT CROSS STATION STREET THUS JOINING MAIN STREET AND CONTINUE ALONG MAIN STREET TO ITS JUNCTION WITH ROAD ZM234. AT THIS JUNCTION TURN RIGHT JOINING ROAD ZM234 AND PROCEED ALONG ROAD ZM234 TO ITS JUNCTION WITH N2. AT THIS POINT TURN RIGHT AND PROCEED ALONG N2 TO ITS JUNCTION WITH UNNAMED ROAD AND AT THIS POINT TURN RIGHT AND PROCEED TO GOLELA BORDER GATE OF SWAZILAND.

FROM GOLELA BORDER GATE OF SWAZILAND PROCEED ALONG THE UNNAMED ROAD TO ITS JUNCTION WITH N2. AT THIS JUNCTION TURN RIGHT JOINING N2 AND PROCEED ALONG N2 WHICH BECOMES R29 TO THE POINT OPPOSITE NEXT TO PONGOLA SOUTH AFRICAN TRANSPORT SERVICES. FROM THE POINT OPPOSITE NEXT TO PONGOLA SOUTH AFRICAN TRANSPORT SERVICES CONTINUE ALONG R29 PAST ITSHELEJUBA HOSPITAL, MAHAMBIA TURN OFF TO SWAZILAND BORDER, PAULPIETERSBURG TURN OFF PROCEED ALONG R29 AND ENTER PIET RETIEF. UPON ENTERING PIET RETIEF OPPOSITE HOSPITAL TURN LEFT INTO GERHARD BUHMER STREET LEFT INTO MOHAMMEDIA STREET, LEFT INTO BUS RANK. EXIT RANK RIGHT INTO BADAT STREET, LEFT INTO MANSOOR STREET, RIGHT INTO GERHARD BUHMER STREET LEFT INTO R29. UPON ENTERING TOWN KEEP LEFT WHERE ROAD R29 BECOMES BRAND STREET AND TURN RIGHT INTO MARK STREET CROSS KRUGER STREET AND PROCEED ALONG MARK STREET TO ITS JUNCTION WITH THEO MOCKE STREET, AT THIS JUNCTION TURN TO THE RIGHT AND PROCEED ALONG THEO MOCKE STREET TO ITS JUNCTION WITH PREMIER STREET. AT THIS POINT TURN LEFT JOINING PREMIER STREET WHICH BECOMES R29N17 CONTINUE ALONG THIS ROAD PAST ISWEPE, PERDEKOP TURN OFF PAST SHEEPMOOR TURN OFF AND ENTER ERMELO WHERE ROAD R29N17 BECOMES VOORTREKKER STREET. TURN RIGHT INTO BORDER STREET LEFT INTO WEDGEWOOD ROAD, RIGHT INTO SLUITER STREET LEFT INTO OOSTHUISE STREET TO BETHAL ROAD. CROSS BETHAL ROAD INTO NELSPAN ROAD LEFT INTO MERCURY AVENUE INTO BUS RANK, EXIT RANK INTO MERCURY AVENUE RIGHT INTO NELSPAN ROAD TO BETHAL ROAD, LEFT ON R29N17 TO BETHAL PAST DAVEL TURN OFF ENTER BETHAL WHERE R29N17 BECOMES SCHEEPERS STREET. CONTINUE ALONG THIS ROAD, RIGHT INTO KERK STREET LEFT INTO THE RANK. EXIT RANK RIGHT INTO KERK STREET, RIGHT INTO SCHEEPERS STREET, RIGHT INTO CLERCQ STREET, LEFT INTO DAMWAL STREET TO THE STOP STREET. TURN RIGHT INTO EEUFEES STREET TO THE R29N17 TURN - OFF. TURN LEFT ONTO R29N17 AND CONTINUE ALONG THIS ROAD TO RICHARDT. CONTINUE THROUGH TRICHARDT ON R29N17 TO KINROSS. CONTINUE THROUGH KINROSS ON R29N17 TO LEANDRA. CONTINUE THROUGH LEANDRA ON R29N17 TO DEVON, CONTINUE THROUGH DEVON THROUGH DELMASINIGEL INTERSECTION AND CONTINUE ALONG THIS ROAD INTO SPRINGS WHERE THIS ROAD BECOMES ERMELO ROAD, CONTINUE ALONG ERMELO ROAD LEFT INTO ANCHOR ROAD RIGHT ONTO N17 TOLLROAD. CONTINUE WITH N17 UNTIL THE PRETORIA ROODEPOORT OFF RAMP. TURN LEFT AND JOIN THE N8 TOWARDS JOHANNESBURG CONTINUE ALONG THIS ROAD PAST R33 CLEVELAND ROAD AND THEN TURN LEFT INTO R29 WHICH BECOMES MAIN REEF ROAD PROCEED ALONG THIS ROAD PAST DENVER AND GEORGE GOCH HOSTELS PROCEED ALONG MAIN REEF ROAD WHICH BECOMES WOLHUTER STREET CONTINUE ALONG WOLHUTER PAST JEPPE HOSTELS CROSS MARITZBURG STREET AND TURN RIGHT INTO END STREET PROCEED ALONG END STREET CROSS ANDERSON, FOX, COMMISSIONER, MARKET AND PRESIDENT STREET AND THEN TURN LEFT INTO MOSELEY STREET AND RIGHT INTO END STREET AGAIN AND THEN LEFT INTO JEPPE STREET CROSS THEN CROSS NUGGET, GOUD, MOOIST, TROYNE AND DELVERS STREETS AND THEN TURN RIGHT IN VAN WEILLIGH STREET AND THEN JOIN KLEIN STREET PROCEED ALONG KLEIN STREET TO DIPLOMAT HOTEL SITUATED ON KLEIN STREET IN THE (MAGISTERIAL DISTRICT OF WITWATERSRAND). FROM DIPLOMAT HOTEL SITUATED ON KLEIN STREET IN THE (MAGISTERIAL DISTRICT OF WITWATERSRAND) PROCEED ALONG KLEIN STREET PAST DELVASS STREET AND THEN CROSS NOORD STREET AND TURN LEFT INTO WOLMARANS STREET THEN CROSS RISSIK, HARRISON, BICCARD STREETS AND CONTINUE ALONG WALMARANS STREET WHICH BECOMES SMITH STREET CONTINUE ALONG SMITH STREET TO ITS OFF RAMP WITH ROAD M1 AND THEN JOIN M1 HIGHWAY TO SOWETO. CONTINUE ALONG M1 TO ITS OFF RAMP WITH HIGHWAY M68 AND AT THIS OFF RAMP JOIN M68 AND CONTINUE WITH M68 TO ITS JUNCTION WITH OLD POTCHEFSTROOM ROAD. AT THIS JUNCTION TURN RIGHT INTO OLD POTCHEFSTROOM ROAD UNTIL REACHING BARAGWANATH HOSPITAL SITUATED ON OLD POTCHEFSTROOM ROAD IN THE (MAGISTERIAL DISTRICT OF WITWATERSRAND). FROM BARAGWANATH HOSPITAL SITUATED ON OLD POTCHEFSTROOM ROAD CONTINUE ALONG POTCHEFSTROOM ROAD TO ITS JUNCTION WITH ROAD R559 AND PROCEED ALONG THAT ROAD WHICH BECOMES RANDFONTEIN MAIN ROAD, CONTINUE TO EAGLE LINER BUS DEPOT SITUATED IN CHEVROLET STREET RANDFONTEIN.

ROUTE

OUTWARD JOURNEY

THE OUTWARD JOURNEY WILL BE UNDERTAKEN IN THE REVERSE DIRECTION OF THE INWARD JOURNEY.

SUBJECT TO THE RESTRICTION THAT NO INTERMEDIATE PASSENGERS BE PICKED UP OR SET DOWN BETWEEN BETHAL, TRICHARDT, KINROSS, LIANDRA, DEVON, ERMELO, DAVEL AND PIET RETIEF AND

SUBJECT TO THE FURTHER RESTRICTION THAT ABOVE CONVEYANCE MAY ONLY BE UNDERTAKEN BY MEANS OF A SINGLE DECK VEHICLE, THE SEATING CAPACITY OF WHICH IS NOT LESS THAN SIXTY FIVE PASSENGERS.

CHARTER SERVICE

1. FROM 150 ABERDARE DRIVE, PHOENIX INDUSTRIAL PARK TO ANY POINT WITHIN THE REPUBLIC OF SOUTH AFRICA AND RETURN
2. FROM AIRPORT WITHIN THE REPUBLIC OF SOUTH AFRICA TO SUCH POINTS WITHIN THE REPUBLIC OF SOUTH AFRICA AND RETURN

ANNEXURE A2

ROUTE 1

ANNIEVALE VIA BARAGWANATH HOSPITAL TO RANDFONTEIN VIA IKWEZI

THE CONVEYANCE OF PASSENGERS AND THEIR PERSONAL EFFECTS:

FORWARD JOURNEY

FROM ANNIEVALE DEPOT ON THE FARM ANNIE9798, NELLIE 8853, KILKEEL 9132, THIRST 11196, MOY 7549, FAIRBREESE 9210 AND 9884, BLACK-BANK 8715, GREENOCK 8818, SPRINGBOKLAAGTE 9666, DONKER 8455, SURREY 7936, SPOOKMILL 4273 NAAS 8776 CROSS MAGISTERIAL BOUNDARY OF NEWCASTLE AND PROCEED THROUGH KLIPBANK 7943, BIRKENSTOCK 3733, PADDASCHOOL 9096, GROOTGELUK 8534, LEKKERWATER 3732, INVERNESS 8299 AND INTO OSIZWENI TOWNSHIP (MOUNTAINVIEW8770) VIA TOP RANK TO OSIZWENI DEPOT GATE. FROM OSIZWENI DEPOT GATE VIA MKHANYA STORE AND FOUR ROOMS UPTO THE JUNCTION WITH ROAD483 ON THE FARM JAKKALSPAN8775, TURN LEFT AND PROCEED ALONG ROAD 483 ONTO THE MADADENI JUNCTION SITUATED ON THE FARM SHUTTLEWORTH9504, TURN RIGHT AND PROCEED VIA MADADENI HOSPITAL, MADADENI CHECKERS, SECTION ONE AND KWAZULU POLICE STATION AND UPTO THE JUNCTION WITH ROAD483, TURN RIGHT AND PROCEED ALONG TO THE JUNCTION WITH ROAD 410 TURN RIGHT AND PROCEED ALONG AND JOIN PROVINCIAL ROAD 1/13 (R23) CONTINUE ALONG THROUGH CHARLESTOWN CROSS THE MAGISTERIAL BOUNDARY OF VOLKSRUST AND THE BORDER OF TRANSVAAL AND NATAL PROCEED INTO VOLKSRUST ALONG LAINGSNEK ROAD, TURN LEFT INTO JOUBERT STREET, RIGHT INTO DAN PIENAAR STREET WHICH THEN BECOMES PROVINCIAL ROAD4 (R23) CONTINUE ALONG PAST PERDEKOP THROUGH MAGISTERIAL DISTRICT OF STANDERTON AND PROCEED INTO STANDERTON ALONG BOTHA STREET, LEFT JOIN HANDEL STREET RIGHT INTO VRY STREET, RIGHT INTO BURGER STREET TO THE BUS TERMINUS, CONTINUE FROM THE BUS TERMINUS ALONG BURGER STREET TURN RIGHT INTO LOMBARD STREET, LEFT INTO PROVINCIAL MAIN ROAD NUMBER4 (R23) AND PROCEED ALONG THROUGH THE MAGISTERIAL DISTRICTS OF GREYLINGSTAD AND BALFOUR TO THE JUNCTION WITH THE N8. PROCEED INTO THE MAGISTERIAL DISTRICT OF HEIDELBERG ALONG ROAD R103 JOIN SCHOEMAN STREET, TURN LEFT AND PROCEED ALONG VOORTREKKER STREET TO THE HEIDELBERG BUS TERMINUS. FROM THE TERMINUS PROCEED ALONG VOORTREKKER STREET TO VILJOEN STREET TURN LEFT AND PROCEED TO POORTHIE ROAD TURN LEFT AND PROCEED ALONG TO THE NIGEL ROAD R61 TURN RIGHT AND PROCEED ALONG TO THE N8 OFF-RAMP, TURN LEFT AND JOIN THE N3, PROCEED ALONG THE N3 TO THE JUNCTION WITH VEREENIGING ROAD IN THE MAGISTERIAL DISTRICT OF ALBERTON TURN LEFT AND PROCEED ALONG VEREENIGING ROAD, TURN RIGHT INTO COMBRINK STREET PROCEED TO PUTCO BUS STATION.

RETURN VIA THE SAME ROUTE TO VEREENIGING ROAD TURN LEFT AND PROCEED TO HEIDELBERG ROAD (R03), TURN LEFT AND PROCEED ALONG VOORTREKKER ROAD, RE-JOIN HEIDELBERG ROAD (R03) AND PROCEED ALONG TO VICKERS ROAD IN THE MAGISTERIAL DISTRICT OF JOHANNESBURG AND TURN RIGHT, PROCEED ALONG AND JOIN RUVEN ROAD AND PROCEED TO JUNCTION WITH MAIN REEF ROAD, TURN RIGHT AND PROCEED TO PLANTASIE ROAD TURN RIGHT AND PROCEED TO SANDBERG ROAD, TURN RIGHT AND PROCEED TO DENVER HOSTEL. FROM DENVER HOSTEL PROCEED ALONG SANDBERG ROAD TO KRUGER STREET AND TURN RIGHT PROCEED TO MAIN REEF ROAD AND TURN LEFT AND PROCEED TO WOLHUTER STREET, TURN LEFT AND PROCEED TO WOLHUTER'S MEN'S HOSTEL.

PROCEED ALONG WOLHUTER STREET, TURN RIGHT AND JOIN CITY AND SUBURBAN ROAD, TURN LEFT INTO DURBAN STREET, TURN RIGHT INTO END STREET AND JOIN SIEMERT ROAD, PROCEED TO MOSELEY, TURN LEFT, PROCEED TO END STREET, TURN RIGHT, TURN LEFT INTO JEPPE STREET, LEFT INTO SIMMONDS STREET, RIGHT INTO TRUMP STREET; LEFT INTO BOOYSENS STREET JOIN KIMBERLEY ROAD (R29), TURN RIGHT INTO

POTCHEFSTROOM ROAD AND PROCEED TO PUTCO BUS STATION AT BARAGWANATH HOSPITAL. FROM THE BARAGWANATH HOSPITAL TERMINAL POINT WHICH IS SITUATED IN THE MAGISTERIAL DISTRICT OF JOHANNESBURG TURN LEFT AND CONTINUE ALONG THE OLD POTCHEFSTROOM ROAD TO ITS JUNCTION WITH ROODEPOORT ROAD, AT THIS JUNCTION TURN RIGHT AND CONTINUE ALONG ROODEPOORT ROAD BEARING LEFT INTO LKWEZI DRIVE, CONTINUE ALONG IKWEZI DRIVE WHICH BECOMES DOBSONVILLE ROAD, CONTINUE



transport

Department:
Transport
Province of KwaZulu-Natal

GAZETTE

LGKZNG43-2020-FEB

REGION: ALL

ALONG DOBSONVILLE ROAD TO ITS JUNCTION WITH MAIN REEF ROAD (R41) AT THIS JUNCTION TURN LEFT AND CONTINUE ALONG MAIN REEF ROAD (R41) WHICH BECOMES RANDFONTEIN ROAD, CONTINUE ALONG RANDFONTEIN ROAD TURNING RIGHT INTO THE TERMINAL POINT SITUATED IN FRONT OF ROBINSONS EATING HOUSE, IN RANDFONTEIN WHICH IS SITUATED IN THE MAGISTERIAL DISTRICT OF RANDFONTEIN.

ALTERNATIVELY ROUTES TO BE PRESCRIBED BY THE RELEVANT LOCAL AUTHORITY

RESTRICTION

SUBJECT TO THE CONDITION THAT NO INTERMEDIATE PASSENGERS BE PICKED UP OR SET DOWN BETWEEN BARAGWANATH AND LERATONG HOSPITAL ON BOTH THE FORWARD AND RETURN JOURNEY. BOTH POINTS INCLUSIVE

ROUTE 1

ANNIEVALE VIA BARAGWANATH HOSPITAL TO RANDFONTEIN VIA IKWEZI

THE CONVEYANCE OF PASSENGERS AND THEIR PERSONAL EFFECTS:

RETURN JOURNEY

FROM THE TERMINAL POINT SITUATED IN FRONT OF ROBINSONS EATING HOUSE IN RANDFONTEIN WHICH IS SITUATED IN THE MAGISTERIAL DISTRICT OF RANDFONTEIN TURN LEFT INTO RANDFONTEIN ROAD CONTINUE ALONG RANDFONTEIN ROAD WHICH BECOMES MAIN REEF ROAD (R41) CONTINUE ALONG MAIN REEF ROAD TO ITS JUNCTION WITH DOBSONVILLE ROAD AT THIS JUNCTION TURN RIGHT AND CONTINUE ALONG DOBSONVILLE ROAD, BEARING LEFT INTO LKWEZI DRIVE, CONTINUE ALONG LKWEZI DRIVE WHICH BECOMES ROODEPOORT ROAD, CONTINUE ALONG ROODEPOORT ROAD TO ITS JUNCTION WITH THE OLD POTCHEFSTROOM ROAD AT THIS JUNCTION TURN LEFT AND CONTINUE ALONG THE OLD POTCHEFSTROOM ROAD BEARING LEFT INTO THE BARAGWANATH HOSPITAL TERMINAL POINT SITUATED IN SOWETO TOWNSHIP, JOHANNESBURG IN THE MAGISTERIAL DISTRICT OF JOHANNESBURG.

FROM BARAGWANATH HOSPITAL PROCEED ALONG KIMBERLEY ROAD (R29) JOIN BOOYSENS ROAD, JOIN SAUER STREET, RIGHT INTO BREE STREET, LEFT INTO KING GEORGE STREET, RIGHT INTO NOORD STREET, RIGHT INTO KLEIN STREET TO PUTCO TERMINUS, PROCEED LEFT INTO BREE STREET, LEFT INTO END STREET, RIGHT INTO ROCKEY STREET, JOIN ERROR STREET, RIGHT INTO VAN BEEK STREET TO DOORNFONTEIN TERMINUS, PROCEED LEFT INTO BEACON STREET, RIGHT INTO LOWER PAGE STREET, LEFT INTO MARKET STREET, RIGHT INTO BETTY STREET, LEFT INTO WOLHUTER STREET TO WOLHUTER MEN'S HOSTEL, FROM WOLHUTER MEN'S HOSTEL RETURN ALONG MAIN REEF ROAD TO RUVEN STREET, TURN RIGHT AND PROCEED TO VICKERS ROAD TURN LEFT AND PROCEED TO HEIDELBERG ROAD (R103) TURN LEFT AND PROCEED ALONG HEIDELBERG ROAD TO VEREENIGING ROAD, (MAGISTERIAL DISTRICT OF VEREENIGING), TURN RIGHT AND PROCEED ALONG VEREENIGING ROAD TO COMBRINK STREET, TURN RIGHT AND PROCEED ALONG COMBRINK STREET TO THE PUTCO BUS STATION, RETURN VIA THE SAME ROUTE TO VEREENIGING ROAD, TURN RIGHT AND PROCEED ALONG VEREENIGING ROAD TO THE N8, TURN RIGHT AND PROCEED ALONG N8 TO RL03, TURN RIGHT AND PROCEED ALONG R103 TO VOORTREKKER STREET (MAGISTERIAL DISTRICT OF HEIDELBERG), TURN LEFT AND PROCEED ALONG VOORTREKKER STREET TO THE HEIDELBERG BUS TERMINUS FROM THE BUS TERMINUS PROCEED ALONG VOORTREKKER STREET TO VILJOEN STREET, TURN LEFT AND PROCEED TO POORTHIE ROAD TURN LEFT AND PROCEED ALONG TO THE NIGEL ROAD R51 TURN RIGHT AND PROCEED TO THE N3 ON RAMP TURN RIGHT AND JOIN THE N3, PROCEED ALONG THE N3 TO ROAD 4 (R23) TURN LEFT AND PROCEED TO LOMBARD STREET (MAGISTERIAL DISTRICT OF STANDERTON), RIGHT ALONG LOMBARD STREET, LEFT ALONG BURGER STREET TO BUS TERMINUS LEFT ALONG VRY STREET, LEFT ALONG HANDEL STREET, RIGHT ALONG BOTHA STREET WHICH BECOMES ROAD4 (R23) PROCEED ALONG ROAD 4 (R23) WHICH BECOMES DAN PIENAAR STREET ON ENTERING VOLKSRUST PROCEED ALONG DAN PIENAAR STREET TO JOUBERT STREET, LEFT ALONG JOUBERT STREET TO LAINGSNEK ROAD, RIGHT ALONG LAINGSNEK ROAD WHICH BECOMES ROAD 1 (R23) PROCEED ALONG ROAD 1 (R23) WHICH BECOMES ROAD 410 PROCEED ALONG ROAD 410 TO ROAD 483, LEFT ALONG 483, TO THE MADADENI JUNCTION SITUATED ON THE FARM SHUTTLEWORTH9504, TURN LEFT AND PROCEED VIA MADADENI HOSPITAL, MADADENI CHECKERS, SECTION ONE AND KWAZULU POLICE STATION TO THE JUNCTION WITH ROAD 483, TURN LEFT AND PROCEED ALONG 483 TO FARM JAKKALSPAN8775, TURN RIGHT AND PROCEED VIA FOUR ROOMS, MKHANYA STORE TO OSIZWENI DEPOT GATE, FROM OSIZWENI DEPOT PROCEED VIA TOP RANK (MOUNTAIN VIEW8770), LNVERNESS 8299, LEKKERWATER3732, GROOTGELUK 8534, PADDASCHOOL 9096, BIRKENSTOCK 3733, KLIPBANK 7943 CROSS THE BOUNDARY OF NEWCASTLE THROUGH NAAS 8776, SPOOKMILL 4273, SURREY 7936 DONKER 8455, SPRINGBOKLAAGTE 9666, GREENOCK 8818, BLACKBANK 8715, FAIRBREEZE 9210 AND 9884 MOY 7549, THIRST 11196, KILKEEL 9132, NELLIE 8853 TO THE ANNIEVALE DEPOT ON THE FARM ANNIE9798.

RESTRICTION

SUBJECT TO THE CONDITIONS:

I) THAT NO INTERMEDIATE PASSENGERS MAY BE PICKED UP OR SET DOWN AT INTERMEDIATE STOPS BETWEEN NEWCASTLE AND STANDERTON ON BOTH THE FORWARD OR RETURN JOURNEYS.

II) THAT NO PASSENGERS MAY BE PICKED UP BETWEEN ALBERTON TERMINUS AND BARAGWANATH HOSPITAL ON THE FORWARD AND RETURN JOURNEYS.

III) THAT NO INTERMEDIATE PASSENGERS BE PICKED UP OR SET DOWN BETWEEN BARAGWANATH AND LERATONG HOSPITAL ON BOTH THE FORWARD AND RETURN JOURNEY BOTH POINTS INCLUSIVE.

ROUTE 2

ANNIEVALE VIA BARAGWANATH HOSPITAL TO RANDFONTEIN VIA RIFLE RANGE ROAD

PASSENGERS AND THEIR PERSONAL EFFECTS:

FORWARD JOURNEY

FROM ANNIEVALE DEPOT ON THE FARM ANNIE9798, NELLIE 8853, KILKEEL 9132, THIRST 11196, MOY 7549, FAIRBREEZE 9210 AND 9884 BLACK-BANK 8715, GREENOCK 8818, SPRINGBOKLAAGTE 9666, DONKER 8455, SURREY 7936, SPOOKMILL 4273, NAAS 8776 CROSS MAGISTERIAL BOUNDARY OF NEWCASTLE AND PROCEED THROUGH KLIPBANK 7943, BIRKENSTOCK 3733, PADDASCHOOL 9096, GROOTGELUK 8534, LEKKERWATER3732, LNVERNESS 8299 AND INTO OSIZWENI TOWNSHIP (MOUNTAINVIEW8770) VIA TOP RANK TO OSIZWENI DEPOT GATE, FROM OSIZWENI DEPOT GATE VIA MKHANYA STORE AND FOUR ROOMS UPTO THE JUNCTION WITH ROAD483 ON THE FARM JAKKALSPAN8775, TURN LEFT AND PROCEED ALONG ROAD 483 ONTO THE MADADENI JUNCTION SITUATED ON THE FARM SHUTTLEWORTH9504, TURN RIGHT AND PROCEED VIA MADADENI HOSPITAL, MADADENI CHECKERS, SECTION ONE AND KWAZULU POLICE STATION AND UPTO THE JUNCTION WITH ROAD483, TURN RIGHT AND PROCEED ALONG TO THE JUNCTION WITH ROAD 410 TURN RIGHT AND PROCEED ALONG AND JOIN PROVINCIAL ROAD1/13 (R23) CONTINUE ALONG THROUGH CHARLESTOWN CROSS THE MAGISTERIAL BOUNDARY OF VOLKSRUST AND THE BORDER OF TRANSSAAL AND NATAL PROCEED INTO VOLKSRUST ALONG LAINGSNEK ROAD, TURN LEFT INTO JOUBERT STREET, RIGHT INTO DAN PIENAAR STREET WHICH THEN BECOMES PROVINCIAL ROAD4 (R23) CONTINUE ALONG PAST PERDEKOP THROUGH MAGISTERIAL DISTRICT OF STANDERTON AND PROCEED INTO STANDERTON ALONG BOTHA STREET, LEFT JOIN HANDEL STREET RIGHT INTO VRY STREET, RIGHT INTO BURGER STREET TO THE BUS TERMINUS, CONTINUE FROM THE BUS TERMINUS ALONG BURGER STREET TURN RIGHT INTO LOMBARD STREET, LEFT INTO PROVINCIAL MAIN ROAD NUMBER4 (R23) AND PROCEED ALONG THROUGH THE MAGISTERIAL DISTRICT OF GREYLINGSTAD AND BALFOUR TO THE JUNCTION WITH THE N8, PROCEED INTO THE MAGISTERIAL DISTRICT OF HEIDELBERG ALONG ROAD R103 JOIN SCHOEMAN STREET, TURN LEFT AND PROCEED ALONG VOORTREKKER STREET TO THE HEIDELBERG BUS TERMINUS. FROM THE TERMINUS PROCEED ALONG VOORTREKKER STREET TO VILJOEN STREET TURN LEFT AND PROCEED TO POORTHIE ROAD TURN LEFT AND PROCEED ALONG TO THE NIGEL ROAD R51 TURN RIGHT AND PROCEED ALONG TO THE N8 OFF RAMP, TURN LEFT AND JOIN THE N8, PROCEED ALONG THE N3 TO THE JUNCTION WITH VEREENIGING ROAD IN THE MAGISTERIAL DISTRICT OF ALBERTON TURN LEFT AND PROCEED ALONG VEREENIGING ROAD, TURN RIGHT INTO COMBRINK STREET PROCEED TO PUTCO BUS STATION.

RETURN VIA THE SAME ROUTE TO VEREENIGING ROAD TURN LEFT AND PROCEED TO HEIDELBERG ROAD (R103), TURN LEFT AND PROCEED ALONG VOORTREKKER ROAD, RE-JOIN HEIDELBERG ROAD (R103) AND PROCEED ALONG TO VICKERS ROAD IN THE MAGISTERIAL DISTRICT OF JOHANNESBURG AND TURN RIGHT, PROCEED ALONG AND JOIN RUVEN ROAD AND PROCEED TO JUNCTION WITH MAIN REEF ROAD, TURN RIGHT AND PROCEED TO PLANTASIE ROAD TURN RIGHT AND PROCEED TO SANDBERG ROAD, TURN RIGHT AND PROCEED TO DENVER HOSTEL, FROM DENVER HOSTEL PROCEED ALONG SANDBERG ROAD TO KRUGER STREET AND TURN RIGHT PROCEED TO MAIN REEF ROAD AND TURN LEFT AND PROCEED TO WOLHUTER STREET, TURN LEFT AND PROCEED TO WOLHUTER'S MEN'S HOSTEL.

PROCEED ALONG WOLHUTER STREET, TURN RIGHT AND JOIN CITY AND SUBURBAN ROAD, TURN LEFT INTO DURBAN STREET, TURN RIGHT INTO END STREET AND JOIN SIEMERT ROAD PROCEED TO MOSELY, TURN LEFT, PROCEED TO END STREET TURN RIGHT, TURN LEFT INTO JEPPE STREET LEFT INTO SIMMONDS STREET, RIGHT INTO TRUMP STREET, LEFT INTO BOOYSENS STREET JOIN KIMBERLEY ROAD (R29), TURN RIGHT INTO POTCHEFSTROOM ROAD AND PROCEED TO PUTCO BUS STATION AT BARAGWANATH HOSPITAL.

FROM THE BARAGWANATH HOSPITAL TERMINAL POINT WHICH IS SITUATED IN THE MAGISTERIAL DISTRICT OF JOHANNESBURG, TURN RIGHT AND CONTINUE ALONG THE OLD POTCHEFSTROOM ROAD TO ITS JUNCTION WITH RIFLE RANGE ROAD, AT THIS JUNCTION TURN LEFT AND CONTINUE ALONG RIFLE RANGE ROAD TO ITS JUNCTION WITH BARAGWANATH ROAD, AT THIS JUNCTION TURN LEFT AND CONTINUE ALONG BARAGWANATH ROAD TO ITS JUNCTION WITH MAIN REEF ROAD (R41), AT THIS JUNCTION TURN LEFT AND CONTINUE ALONG MAIN REEF ROAD (R41) WHICH BECOMES RANDFONTEIN ROAD TURNING RIGHT INTO THE TERMINAL POINT SITUATED IN FRONT OF ROBINSONS EATING HOUSE IN RANDFONTEIN WHICH IS SITUATED IN THE MAGISTERIAL DISTRICT OF RANDFONTEIN.

ALTERNATIVELY ROUTES TO BE PRESCRIBED BY THE RELEVANT LOCAL AUTHORITY:

RESTRICTION

SUBJECT TO THE CONDITION THAT NO INTERMEDIATE PASSENGERS BE PICKED UP OR SET DOWN BETWEEN BARAGWANATH AND LERATONG



transport

Department:
Transport
Province of KwaZulu-Natal

GAZETTE

LGKZNG43-2020-FEB

REGION: ALL

HOSPITAL ON BOTH THE FORWARD AND RETURN JOURNEY BOTH POINTS INCLUSIVE.
ROUTE 2

ANNIEVALE VIA BARAGWANATH HOSPITAL TO RANDFONTEIN VIA RIFLE RANGE ROAD
PASSENGERS AND THEIR PERSONAL EFFECTS:

RETURN JOURNEY

FROM THE TERMINAL POINT SITUATED IN FRONT OF ROBINSONS EATING HOUSE IN RANDFONTEIN WHICH IS SITUATED IN THE MAGISTERIAL DISTRICT OF RANDFONTEIN, TURN LEFT INTO RANDFONTEIN ROAD AND CONTINUE ALONG RANDFONTEIN ROAD WHICH BECOMES MAIN REEF ROAD (R41) CONTINUE ALONG MAIN REEF ROAD TO ITS JUNCTION WITH BARAGWANATH ROAD, AT THIS JUNCTION TURN RIGHT AND CONTINUE ALONG BARAGWANATH ROAD TO ITS JUNCTION WITH RIFLE RANGE ROAD, AT THIS JUNCTION TURN RIGHT AND CONTINUE ALONG RIFLE RANGE ROAD TO ITS JUNCTION WITH THE OLD POTCHEFSTROOM ROAD AT THIS JUNCTION TURN RIGHT AND CONTINUE ALONG THE OLD POTCHEFSTROOM ROAD BEARING RIGHT INTO THE BARAGWANATH HOSPITAL TERMINAL POINT SITUATED IN SOWETO TOWNSHIP JOHANNESBURG IN THE MAGISTERIAL DISTRICT OF JOHANNESBURG.

FROM BARAGWANATH HOSPITAL PROCEED ALONG KIMBERLEY ROAD (R29) JOIN BOOYSSENS ROAD, JOIN SAUER STREET, RIGHT INTO BREE STREET, LEFT INTO KING GEORGE STREET, RIGHT INTO NOORD STREET, RIGHT INTO KLEIN STREET TO PUTCO TERMINUS, PROCEED LEFT INTO BREE STREET, LEFT INTO END STREET, RIGHT INTO ROCKEY STREET, JOIN ERROR STREET, RIGHT INTO VAN BEEK STREET TO DOORNFONTEIN TERMINUS PROCEED LEFT INTO BEACON STREET, RIGHT INTO LOWER PAGE STREET, LEFT INTO MARKET STREET, RIGHT INTO BETTY STREET, LEFT INTO WOLHUTER STREET TO WOLHUTER MEN'S HOSTEL. FROM WOLHUTER MEN'S HOSTEL RETURN ALONG MAIN REEF ROAD TO RUVEN STREET, TURN RIGHT AND PROCEED TO VICKERS ROAD TURN LEFT AND PROCEED TO HEIDELBERG RAND (R103) TURN LEFT AND PROCEED ALONG HEIDELBERG ROAD TO VEREENIGING ROAD, (MAGISTERIAL DISTRICT OF VEREENIGING), TURN RIGHT AND PROCEED ALONG VEREENIGING ROAD TO COMBRINK STREET, TURN RIGHT AND PROCEED ALONG COMBRINK STREET TO THE PUTCO BUS STATION.

RETURN VIA THE SAME ROUTE TO VEREENIGING ROAD, TURN RIGHT AND PROCEED ALONG VEREENIGING ROAD TO THE N8, TURN RIGHT AND PROCEED ALONG N3 TO R103, TURN RIGHT AND PROCEED ALONG R103 TO VOORTREKKER STREET (MAGISTERIAL DISTRICT OF HEIDELBERG), TURN LEFT AND PROCEED ALONG VOORTREKKER STREET TO THE HEIDELBERG BUS TERMINUS FROM THE BUS TERMINUS PROCEED ALONG VOORTREKKER STREET TO VILJOEN STREET, TURN LEFT AND PROCEED TO POORTHIE ROAD TURN LEFT AND PROCEED ALONG TO THE NIGEL ROAD R51 TURN RIGHT AND PROCEED TO THE N8 ON RAMP TURN RIGHT AND JOIN THE N3, PROCEED ALONG THE N3 TO ROAD 4 (R23) TURN LEFT AND PROCEED TO LOMBARD STREET (MAGISTERIAL DISTRICT OF STANDERTON), RIGHT ALONG LOMBARD STREET, LEFT ALONG BURGER STREET TO BUS TERMINUS LEFT ALONG VRY STREET, LEFT ALONG HANDEL STREET, RIGHT ALONG BOTHA STREET WHICH BECOMES ROAD 4 (R23) PROCEED ALONG ROAD 4 (R23) WHICH BECOMES DAN PIENAAR STREET ON ENTERING VOLKSRUST PROCEED ALONG DAN PIENAAR STREET TO JOUBERT STREET, LEFT ALONG JOUBERT STREET TO LAINGSNEK ROAD, RIGHT ALONG LAINGSNEK ROAD WHICH BECOMES ROAD 1 (R23) PROCEED ALONG ROAD 1 (R23) WHICH BECOMES ROAD 410 PROCEED ALONG ROAD 410 TO ROAD 483, LEFT ALONG 483, TO THE MADADENI JUNCTION SITUATED ON THE FARM SHUTTLEWORTH 9504, TURN LEFT AND PROCEED VIA MADADENI HOSPITAL, MADADENI CHECKERS, SECTION ONE AND KWA ZULU POLICE STATION TO THE JUNCTION WITH ROAD 483, TURN LEFT AND PROCEED ALONG 483 TO FARM JAKKALSPAN 8775, TURN RIGHT AND PROCEED VIA FOUR ROOMS, MKHANYA STORE TO OSIZWENI DEPOT GATE. FROM OSIZWENI DEPOT PROCEED VIA TOP RANK (MOUNTAIN VIEW 8770), INVERNESS 8299, LEKKERWATER 3732, GROOTGELUK 8534, PADDASCHOOL 9096, BIRKENSTOCK 3733, KLIPBANK 7943 CROSS THE BOUNDARY OF NEWCASTLE THROUGH NAAS 776, SPOOKMILL 4273, SURREY 7936 BANKER 8455, SPRINGBOKLAAGTE 9666, GREENOCK 8818 BLACKBANK 8715, FAIRBREEZE 9210 AND 9884 MOY 7549, THIRST 11196, KILKEEL 9132, NELLIE 8853 TO THE ANNIEVALE DEPOT ON THE FARM ANNIE 9798.

RESTRICTION

SUBJECT TO THE CONDITIONS:

I) THAT NO INTERMEDIATE PASSENGERS MAY BE PICKED UP OR SET DOWN AT INTERMEDIATE STOPS BETWEEN NEWCASTLE AND STANDERTON ON BOTH THE FORWARD OR RETURN JOURNEYS.

II) THAT NO INTERMEDIATE PASSENGERS MAY BE PICKED UP BETWEEN ALBERTON TERMINUS AND BARAGWANATH HOSPITAL ON THE FORWARD AND RETURN JOURNEYS.

III) THAT NO INTERMEDIATE PASSENGERS BE PICKED UP OR SET DOWN BETWEEN BARAGWANATH AND LERATONG HOSPITAL ON BOTH THE FORWARD AND RETURN JOURNEY BOTH POINTS INCLUSIVE.

ROUTE 3

ANNIEVALE TO BARAGWANATH HOSPITAL- SOWETO

FROM ANNIEVALE DEPOT ON THE FARM ANNIE 9798, NELLIE 8853, KILKEEL 9132, THIRST 11196, MOY 7549, FAIRBREEZE 9210 AND 9884, BLACKBANK 8715, GREENOCK 8818, SPRINGBOKLAAGTE 9666, DONKER 8455, SURREY 7936, SPOOKMILL 4273, NAAS 8776 CROSS MAGISTERIAL BOUNDARY OF NEWCASTLE AND PROCEED THROUGH KLIPBANK 7943, BIRKENSTOCK 3733, PADDASCHOOL 9096, GROOTGELUK 8534, LEKKERWATER 3732, INVERNESS 8299 AND INTO OSIZWENI TOWNSHIP (MOUNTAIN VIEW 8770) VIA TOP RANK TO OSIZWENI DEPOT GATE. FROM OSIZWENI DEPOT GATE VIA MKHANYA STORE AND FOUR ROOMS UPTO THE JUNCTION WITH ROAD 483 ON THE FARM JAKKALSPAN 8775, TURN LEFT AND PROCEED ALONG ROAD 483 ONTO THE MADADENI JUNCTION SITUATED ON THE FARM SHUTTLEWORTH 9504, TURN RIGHT AND PROCEED VIA MADADENI HOSPITAL, MADADENI CHECKERS, SECTION ONE AND KWAZULU POLICE STATION AND UPTO THE JUNCTION WITH ROAD 483, TURN RIGHT AND PROCEED ALONG TO THE JUNCTION WITH ROAD 410, TURN RIGHT AND PROCEED ALONG AND JOIN PROVINCIAL ROAD 1/13 (R23) CONTINUE ALONG THROUGH CHARLESTOWN CROSS THE MAGISTERIAL BOUNDARY OF VOLKSRUST, AND THE BORDER OF TRANSVAAL AND NATAL PROCEED INTO VOLKSRUST ALONG LAINGSNEK ROAD, TURN LEFT INTO JOUBERT STREET, RIGHT INTO DAN PIENAAR STREET WHICH THEN BECOMES PROVINCIAL ROAD 4 (R23) CONTINUE ALONG PAST PERDEKOP THROUGH MAGISTERIAL DISTRICT OF STANDERTON AND PROCEED INTO STANDERTON ALONG BOTHA STREET, LEFT JOIN HANDEL STREET, RIGHT INTO VRY STREET, RIGHT INTO BURGER STREET TO THE BUS TERMINUS, CONTINUE FROM THE BUS TERMINUS ALONG BURGER STREET, TURN RIGHT INTO LOMBARD STREET, LEFT INTO PROVINCIAL MAIN ROAD NUMBER 4 (R23) AND PROCEED ALONG THROUGH THE MAGISTERIAL DISTRICTS OF

GREYLINGSTAD AND BALFOUR TO THE JUNCTION WITH THE N8, PROCEED INTO THE MAGISTERIAL DISTRICT OF HEIDELBERG ALONG ROAD R103 JOIN SCHOEMAN STREET, TURN LEFT AND PROCEED ALONG VOORTREKKER STREET TO THE HEIDELBERG BUS TERMINUS. FROM THE TERMINUS PROCEED ALONG VOORTREKKER STREET TO VILJOEN STREET, TURN LEFT AND PROCEED TO POORTHIE ROAD, TURN LEFT AND PROCEED ALONG TO THE NIGEL ROAD R5, TURN RIGHT AND PROCEED ALONG TO THE N8 OFF-RAMP, TURN LEFT AND JOIN THE N8, PROCEED ALONG THE N3 TO THE JUNCTION WITH VEREENIGING ROAD IN THE MAGISTERIAL DISTRICT OF ALBERTON, TURN LEFT AND PROCEED ALONG VEREENIGING ROAD, TURN RIGHT INTO COMBRINK STREET PROCEED TO PUTCO BUS STATION.

RETURN VIA THE SAME ROUTE TO VEREENIGING ROAD, TURN LEFT AND PROCEED TO HEIDELBERG ROAD (R103), TURN LEFT AND PROCEED ALONG VOORTREKKER ROAD, RE-JOIN HEIDELBERG ROAD (R103) AND PROCEED ALONG TO VICKERS ROAD IN THE MAGISTERIAL DISTRICT OF JOHANNESBURG AND TURN RIGHT, PROCEED ALONG AND JOIN RUVEN ROAD AND PROCEED TO JUNCTION WITH MAIN REEF ROAD, TURN RIGHT AND PROCEED TO PLANTATIE ROAD, TURN RIGHT AND PROCEED TO SANDBERG ROAD, TURN RIGHT AND PROCEED TO DENVER HOSTEL. FROM DENVER HOSTEL PROCEED ALONG SANDVERG ROAD TO KRUGER STREET AND TURN RIGHT PROCEED TO MAIN REEF ROAD AND TURN LEFT AND PROCEED TO WOLHUTER STREET, TURN LEFT AND PROCEED TO WOLHUTER'S MEN'S HOSTEL.

PROCEED ALONG WOLHUTER STREET, TURN RIGHT AND JOIN CITY & SUBURBAN ROAD, TURN LEFT INTO DURBAN STREET, TURN RIGHT INTO END STREET AND JOIN SIEMERT ROAD PROCEED TO MOSELY, TURN LEFT, PROCEED TO END STREET, TURN RIGHT, TURN LEFT INTO JEPPE STREET LEFT INTO SIMMONDS STREET, RIGHT INTO TRUMP STREET, LEFT INTO BOOYSSENS STREET JOIN KIMBERLEY ROAD (R29), TURN RIGHT INTO POTCHEFSTROOM ROAD AND PROCEED TO PUTCO BUS STATION AT BARAGWANATH HOSPITAL. FROM BARAGWANATH HOSPITAL PROCEED ALONG KIMBERLEY ROAD (R29) JOIN BOOYSSENS ROAD, JOIN SAUER STREET, RIGHT INTO BREE STREET, LEFT INTO KING GEORGE STREET, RIGHT INTO NOORD STREET, RIGHT INTO KLEIN STREET TO PUTCO TERMINUS. PROCEED LEFT INTO BREE STREET, LEFT INTO END STREET, RIGHT INTO ROCKEY STREET, JOIN ERROR STREET, RIGHT INTO VAN BEEK STREET TO DOORNFONTEIN TERMINUS. PROCEED LEFT INTO BEACON STREET, RIGHT INTO LOWER PAGE STREET, LEFT INTO MARKET STREET, LEFT INTO BETTY STREET, LEFT INTO WOLHUTER STREET TO WOLHUTER MEN'S HOSTEL. FROM WOLHUTER MEN'S HOSTEL RETURN TO NEWCASTLE ALONG THE ROUTE DESCRIBED IN (I) ABOVE IN REVERSE.

RESTRICTION

SUBJECT TO THE CONDITION:

I) THAT NO INTERMEDIATE PASSENGERS MAY BE PICKED UP OR SET DOWN AT INTERMEDIATE STOPS BETWEEN NEWCASTLE AND STANDERTON ON FORWARD OR RETURN JOURNEYS.

II) THAT NO INTERMEDIATE PASSENGERS MAY BE PICKED UP BETWEEN ALBERTON TERMINUS AND BARAGWANATH HOSPITAL ON THE FORWARD AND RETURN JOURNEYS.

ROUTE: 4

NQUTU - BARAGWANATH

FROM THE BUS RANK AT NQUTU VIA BLOODRIVER, UTRECHT, VOLKSRUST, STANDERTON, HEIDELBERG TO THE PUTCO BUS STATION, AT BARAGWANATH HOSPITAL, JOHANNESBURG AND RETURN.



transport

Department:
Transport
Province of KwaZulu-Natal

GAZETTE

LGKZNG43-2020-FEB

REGION: ALL

ROUTE DESCRIPTION:

FROM THE BUS RANK AT NQUTU TURN RIGHT INTO ROAD54 TO THE JUNCTION OF ROAD R33. THIS ROAD THEN BECOMES THE R34, CONTINUE WITH THIS ROAD PAST UTRECHT UNTIL YOU REACH THE JUNCTION OF ROAD R23. TURN RIGHT INTO ROAD R23 AND CONTINUE ALONG THROUGH CHARLESTOWN CROSS THE MAGISTERIAL BOUNDARY OF VOLKSRUST AND THE BORDER OF TRANSVAAL AND NATAL. PROCEED INTO VOLKSRUST ALONG LAINGSNEK ROAD, TURN LEFT INTO JOUBERT STREET, RIGHT INTO DAN PIENAAR STREET WHICH THEN BECOMES PROVINCIAL ROAD4 (R23) CONTINUE ALONG PAST PERDEKOP THROUGH MAGISTERIAL DISTRICT OF STANDERTON AND PROCEED INTO STANDERTON ALONG BOTHA STREET, LEFT ALONG HANDEL STREET, RIGHT INTO VRY STREET, RIGHT INTO BURGER STREET TO THE BUS TERMINUS CONTINUE FROM THE BUS TERMINUS ALONG BURGER STREET, TURN RIGHT INTO LOMBARD STREET, LEFT INTO PROVINCIAL MAIN ROAD NUMBER4 (R23) AND PROCEED ALONG THROUGH THE MAGISTERIAL DISTRICTS OF GREYLINGSTAD AND BALFOUR TO THE JUNCTION WITH THE N8. PROCEED INTO THE MAGISTERIAL DISTRICT OF HEIDELBERG ALONG ROAD R103 JOIN SCHOEMAN STREET, TURN LEFT AND PROCEED ALONG VOORTREKKER STREET TO THE HEIDELBERG BUS TERMINUS, FROM THE TERMINUS PROCEED ALONG VOORTREKKER STREET TO VILJOEN STREET TURN LEFT AND PROCEED TO POORT ROAD, TURN LEFT AND PROCEED ALONG TO THE NIGEL ROAD R51, TURN RIGHT AND PROCEED ALONG TO THE N8 OFF-RAMP, TURN LEFT AND JOIN N3. PROCEED ALONG THE N3 TO THE JUNCTION WITH VEREENIGING ROAD IN THE MAGISTERIAL DISTRICT OF ALBERTON, TURN LEFT AND PROCEED ALONG VEREENIGING ROAD, TURN RIGHT INTO COMBRINK STREET PROCEED TO PUTCO BUS STATION. RETURN VIA THE SAME ROUTE TO VEREENIGING ROAD TURN LEFT AND PROCEED TO HEIDELBERG ROAD (R103), TURN LEFT AND PROCEED ALONG VOORTREKKER ROAD, RE-JOIN HEIDELBERG ROAD (R103) AND PROCEED ALONG TO VICKERS ROAD IN THE MAGISTERIAL DISTRICT OF JOHANNESBURG AND TURN RIGHT, PROCEED ALONG AND JOIN RUVEN ROAD AND PROCEED TO JUNCTION WITH MAIN REEF ROAD, TURN RIGHT AND PROCEED TO PLANTATIE ROAD, TURN RIGHT AND PROCEED TO SANDBERG ROAD, TURN RIGHT AND PROCEED TO DENVER HOSTEL. FROM DENVER HOSTEL PROCEED ALONG SANDBERG ROAD TO KRNGER STREET AND TURN RIGHT PROCEED TO MAIN REEF ROAD, TURN LEFT AND PROCEED TO WOLHUTER STREET, TURN LEFT AND PROCEED TO WOLHUTER MEN'S HOSTEL. PROCEED ALONG WOLHUTER STREET TURN RIGHT AND JOIN CITY AND SUBURBAN ROAD, TURN LEFT INTO DURBAN STREET, TURN RIGHT INTO END STREET AND JOIN SIEMERT ROAD PROCEED TO MOSELY, TURN LEFT, PROCEED TO END STREET, TURN RIGHT, TURN LEFT INTO JEPPE STREET, LEFT INTO SIMMONDS STREET, RIGHT INTO TROMP STREET, LEFT INTO BOOYSENS STREET JOIN KIMBERLEY ROAD (R29), TURN RIGHT INTO POTCHEFSTROOM ROAD AND PROCEED TO PUTCO BUS STATION AT BARAGWANATH HOSPITAL. FROM BARAGWANATH HOSPITAL PROCEED ALONG KIMBERLEY ROAD (R29) JOIN BOOYSENS ROAD, JOIN SAUER STREET, RIGHT INTO BREE STREET, LEFT INTO KING GEORGE STREET, RIGHT INTO NOORD STREET, RIGHT INTO KLEIN STREET TO PUTCO TERMINUS. PROCEED LEFT INTO BREE STREET, LEFT INTO END STREET, RIGHT INTO ROCKEY STREET, JOIN ERROR STREET, RIGHT INTO VAN BEEK STREET TO DOOMFONTEIN TERMINUS, PROCEED LEFT INTO BEACON STREET, RIGHT INTO LOWER PAGE STREET, LEFT INTO MARKET SQUARE, RIGHT INTO BETTY STREET, LEFT INTO WOLHUTER STREET TO WOLHUTER MEN'S HOSTEL. FROM WOLHUTER MEN'S HOSTEL RETURN TO NQUTU ALONG THE SAME ROUTE DESCRIBED IN (I) ABOVE IN REVERSE.

RESTRICTION

THAT NO PASSENGER BE PICKED UP OR SET DOWN AT ANY POINT OTHER THAN NQUTU, BLOODRIVIER AND THE TERMINUS IN JOHANNESBURG.

ROUTE: 5

ULUNDI TO BARAGWANATH
FORWARD JOURNEY

DEPART ULUNDI BUS TERMINUS (DISTRICT OF MAHLABATHINI) AND TURN LEFT INTO ROAD52, CONTINUE ALONG ROAD 53 TO ITS JUNCTION WITH ROAD 47, AT THIS JUNCTION TURN RIGHT AND CONTINUE ALONG THIS ROAD UNTIL YOU REACH THE TURN OFF TO ROAD463, TURN LEFT INTO ROAD 463 AND PROCEED TO MONDIO, AT MONDIO TURN RIGHT INTO ROAD223 AND PROCEED TO THE INTERSECTION OF ROAD 223 AND PROCEED TO THE INTERSECTION OF ROAD 54, TURN RIGHT INTO ROAD 54, CONTINUE WITH ROAD 54 UNTIL IT BECOMES ROAD 41, FOLLOW ROAD 41 UNTIL IT BECOMES ROAD 37, FOLLOW THIS ROAD TO THE JUNCTION OF ROAD 1, TURN RIGHT INTO ROAD 1 AND FOLLOW THIS ROAD UNTIL YOU REACH VOLKSRUST.

PROCEED INTO VOLKSRUST ALONG LAINGSNEK ROAD, TURN LEFT INTO JOUBERT STREET, RIGHT INTO DAN PIENAAR STREET WHICH THEN BECOMES PROVINCIAL ROAD 4 (R23) CONTINUE ALONG PAST PERDEKOP THROUGH MAGISTERIAL DISTRICT OF STANDERTON AND PROCEED INTO STANDERTON ALONG BOTHA STREET, LEFT ALONG HANDEL STREET, RIGHT INTO VRY STREET, RIGHT INTO BURGER STREET TO THE BUS TERMINUS CONTINUE FROM THE BUS TERMINUS ALONG BURGER STREET, TURN RIGHT INTO LOMARD STREET, LEFT INTO PROVINCIAL MAIN ROAD NUMBER 4 (R23) AND PROCEED ALONG THROUGH THE MAGISTERIAL DISTRICTS OF GREYLINGSTAD AND BALFOUR TO THE JUNCTION WITH THE N8. PROCEED INTO THE MAGISTERIAL DISTRICT OF HEIDELBERG ALONG ROAD R103 JOIN SCHOEMAN STREET, TURN LEFT AND PROCEED ALONG VOORTREKKER STREET TO THE HEIDELBERG BUS TERMINUS. FROM THE TERMINUS PROCEED ALONG VOORTREKKER STREET TO VILJOEN STREET, TURN LEFT AND PROCEED TO POORT ROAD, TURN LEFT AND PROCEED ALONG TO THE NIGEL ROAD R51, TURN RIGHT AND PROCEED ALONG TO THE N8 OFF RAMP, TURN LEFT AND JOIN THE N3.

PROCEED ALONG THE N3 TO THE JUNCTION WITH VEREENIGING ROAD IN THE MAGISTERIAL DISTRICT OF ALBERTON, TURN LEFT AND PROCEED ALONG VEREENIGING ROAD, TURN RIGHT INTO COMBRINK STREET PROCEED TO PUTCO BUS STATION. RETURN VIA THE SAME ROUTE TO VEREENIGING ROAD, TURN LEFT AND PROCEED TO HEIDELBERG ROAD (R103), TURN LEFT AND PROCEED ALONG VOORTREKKER ROAD, RE-JOIN HEIDELBERG ROAD (R103) AND PROCEED ALONG TO VICKERS ROAD IN THE MAGISTERIAL DISTRICT OF JOHANNESBURG AND TURN RIGHT, PROCEED ALONG AND JOIN RUVEN ROAD AND PROCEED TO JUNCTION WITH MAIN REEF ROAD, TURN RIGHT AND PROCEED TO PLANTASIE ROAD, TURN RIGHT AND PROCEED TO SANDBERG ROAD, TURN RIGHT AND PROCEED TO DENVER HOSTEL. FROM DENVER HOSTEL PROCEED ALONG SANDBERG ROAD TO KRUGER STREET AND TURN RIGHT PROCEED TO MAIN REEF ROAD, TURN LEFT AND PROCEED TO WOLHUTER STREET, TURN LEFT AND PROCEED TO WOLHUTER MEN'S HOSTEL.

PROCEED ALONG WOLHUTER STREET TURN RIGHT AND JOIN CITY AND SUBURBAN ROAD, TURN LEFT INTO DURBAN STREET, TURN RIGHT INTO END STREET AND JOIN SIEMERT ROAD PROCEED TO MOSELY, TURN LEFT, PROCEED TO END STREET, TURN RIGHT, TURN LEFT INTO JEPPE STREET, LEFT INTO SIMMONDS STREET, RIGHT INTO TROMP STREET, LEFT INTO BOOYSENS JOIN KIMBERLEY ROAD (R29), TURN RIGHT INTO POTCHEFSTROOM ROAD AND PROCEED TO PUTCO BUS STATION AT BARAGWANATH HOSPITAL.

FROM BARAGWANATH HOSPITAL TERMINAL POINT WHICH IS SITUATED IN THE MAGISTERIAL DISTRICT OF JOHANNESBURG, TURN LEFT AND CONTINUE ALONG THE OLD POTCHEFSTROOM ROAD TO ITS JUNCTION WITH ROODEPOORT ROAD, AT THIS JUNCTION TURN RIGHT AND CONTINUE ALONG ROODEPOORT ROAD BEARING LEFT INTO IKWEYI DRIVE, CONTINUE ALONG IKWEYI DRIVE WHICH BECOMES DOBSONVILLE ROAD, CONTINUE ALONG DOBSONVILLE ROAD TO ITS JUNCTION WITH MAIN REEF ROAD (R41) AT THIS JUNCTION TURN LEFT AND CONTINUE ALONG MAIN REEF ROAD (R41) WHICH BECOMES RANDFONTEIN ROAD, CONTINUE ALONG RANDFONTEIN ROAD TURNING RIGHT INTO THE TERMINAL POINT SITUATED IN FRONT OF ROBINSONS EATING HOUSE, IN RANDFONTEIN WHICH IS SITUATED IN THE MAGISTERIAL DISTRICT OF RANDFONTEIN.

THE RETURN JOURNEY WILL BE UNDERTAKEN IN THE REVERSE DIRECTION OF THE FORWARD JOURNEY.

ALTERNATIVELY ROUTES TO BE PRESCRIBED BY THE RELEVANT LOCAL AUTHORITY.

RESTRICTION

ON THE FORWARD JOURNEY TO BARAGWANATH HOSPITAL AND RANDFONTEIN NO PASSENGERS WILL BE PICKED UP IN THE MAGISTERIAL DISTRICT OF ALBERTON AND/OR AT LERATONG HOSPITAL. ON THE RETURN JOURNEY FROM RANDFONTEIN AND BARAGWANATH HOSPITAL NO PASSENGERS WILL BE SET DOWN AT LERATONG HOSPITAL OR IN THE MAGISTERIAL DISTRICT OF ALBERTON.

ROUTE 6

PASSENGERS AND THEIR PERSONAL EFFECTS:

FROM: EZAKHENI TO BARAGWANATH HOSPITAL / RANDFONTEIN AND RETURN

ROUTE DESCRIPTION

FROM THE EZAKHENI SECTION D TERMINAL POINT SITUATED ON AN UNNAMED ROAD IN EZAKHENI TOWNSHIP CONTINUE ALONG THIS UNNAMED ROAD TO ITS JUNCTION WITH UNNAMED ROAD, AT THIS JUNCTION TURN LEFT AND CONTINUE ALONG THIS UNNAMED ROAD TO ITS JUNCTION WITH AN UNNAMED ROAD, AT THIS JUNCTION TURN RIGHT AND CONTINUE ALONG THIS UNNAMED ROAD WHICH ON LEAVING EZAKHENI TOWNSHIP BECOMES ROAD 538, CONTINUE ALONG ROAD 538 TO ITS JUNCTION WITH ROAD 32, AT THIS JUNCTION TURN LEFT AND CONTINUE ALONG ROAD32 TO ITS JUNCTION WITH ROAD 1 AT THIS JUNCTION TURN LEFT AND CONTINUE ALONG ROAD1 WHICH BECOMES NEWCASTLE ROAD, CONTINUE ALONG NEWCASTLE ROAD TO ITS JUNCTION WITH WILLIS ROAD AT THIS JUNCTION TURN LEFT AND CONTINUE ALONG WILLIS ROAD TO ITS JUNCTION WITH ILLING ROAD AT THIS JUNCTION TURN RIGHT AND CONTINUE ALONG ILLING ROAD TO ITS JUNCTION WITH ALFRED STREET, AT THIS JUNCTION TURN RIGHT AND CONTINUE ALONG ALFRED STREET TO ITS JUNCTION WITH CROWSHAW STREET, AT THIS JUNCTION TURN LEFT AND CONTINUE ALONG CROWSHAW STREET WHICH BECOMES LVELL STREET, CONTINUE ALONG LVELL STREET TO ITS JUNCTION WITH ALEXANDRA STREET, AT THIS JUNCTION TURN LEFT AND CONTINUE ALONG ALEXANDRA STREET TO THE ALEXANDRA STREET TERMINAL POINT. FROM THE TERMINAL POINT RETURN ALONG ALEXANDRA STREET TO ITS JUNCTION WITH LVELL STREET, AT THIS JUNCTION TURN LEFT AND CONTINUE ALONG LVELL STREET TO ITS JUNCTION WITH KING STREET, AT THIS JUNCTION TURN RIGHT AND CONTINUE ALONG KING STREET WHICH BECOMES POORT ROAD, CONTINUE ALONG POORT ROAD, WHICH BECOMES HARRISMITH ROAD (R103), CONTINUE ALONG HARRISMITH ROAD (R103) TO ITS JUNCTION



transport

Department:
Transport
Province of KwaZulu-Natal

GAZETTE

LGKZNG43-2020-FEB

REGION: ALL

WITH KING STREET, AT THIS JUNCTION TURN RIGHT AND CONTINUE ALONG KING STREET WHICH BECOMES POORT ROAD, CONTINUE ALONG POORT ROAD, WHICH BECOMES HARRISMITH ROAD (R103) CONTINUE ALONG HARRISMITH ROAD (R103) TO ITS JUNCTION WITH THE N3, AT THIS JUNCTION BEAR LEFT AND CONTINUE ALONG THE N8 BEARING LEFT INTO MCKECHNIE STREET HARRISMITH (MAGISTERIAL DISTRICT OF HARRISMITH) POINT. FROM THE HARRISMITH TERMINAL POINT RETURN ALONG MCKECHNIE STREET BEARING LEFT INTO THE N8, CONTINUE ALONG THE N3 TO ITS JUNCTION WITH R103 AT THE BALFOUR INTERCHANGE, AT THIS JUNCTION BEAR LEFT AND CONTINUE ALONG THE R03 TO ITS JUNCTION WITH THE R23 AT THIS JUNCTION TURN LEFT AND CONTINUE ALONG THE R03 TO ITS JUNCTION WITH THE N3 AT THE OLD BARN INTERCHANGE AT THIS JUNCTION BEAR RIGHT ONTO THE N3 AND CONTINUE ALONG THE N3 TO ITS JUNCTION WITH THE M2, AT THIS JUNCTION BEAR LEFT AND CONTINUE ALONG THE M2 TO ITS JUNCTION WITH BENROSE GLIDE OFF, AT THIS JUNCTION BEAR LEFT AND CONTINUE ALONG THE BENROSE GLIDE OFF TO ITS JUNCTION WITH RUVEN ROAD, AT THIS JUNCTION TURN RIGHT AND CONTINUE ALONG RUVEN ROAD TO ITS JUNCTION WITH THE MAIN REEF ROAD, AT THIS JUNCTION TURN LEFT AND CONTINUE ALONG MAIN REEF ROAD TO ITS JUNCTION WITH WOLHUTER STREET, AT THIS JUNCTION BEAR LEFT AND CONTINUE ALONG WOLHUTER STREET TO ITS JUNCTION WITH END STREET, AT THIS JUNCTION TURN RIGHT AND CONTINUE ALONG END STREET, TO ITS JUNCTION WITH SIEMERT ROAD, AT THIS JUNCTION BEAR RIGHT AND CONTINUE ALONG SIEMERT ROAD TO ITS JUNCTION WITH MOSELEY STREET, AT THIS JUNCTION TURN LEFT AND CONTINUE ALONG MOSELEY STREET TO ITS JUNCTION WITH END STREET AT THIS JUNCTION TURN RIGHT AND CONTINUE ALONG END STREET TO ITS JUNCTION WITH JEPPE STREET, AT THIS JUNCTION TURN LEFT AND CONTINUE ALONG JEPPE STREET TO ITS JUNCTION WITH WANDERERS STREET AT THIS JUNCTION TURN RIGHT AND CONTINUE ALONG WANDERERS STREET TO ITS JUNCTION WITH SMIT STREET, AT THIS JUNCTION TURN RIGHT AND CONTINUE ALONG SMIT STREET TO ITS JUNCTION WITH KLEIN STREET, AT THIS JUNCTION TURN RIGHT AND CONTINUE ALONG KLEIN STREET TURNING LEFT INTO THE NOORD STREET TERMINAL POINT. FROM THE NOORD STREET TERMINAL POINT CONTINUE THROUGH THE TERMINAL TO ITS JUNCTION WITH TWIST STREET BUS LANE, AT THIS JUNCTION TURN LEFT AND CONTINUE ALONG THE TWIST STREET BUS LANE TO ITS JUNCTION WITH WOLMARANS STREET, AT THIS JUNCTION TURN LEFT AND CONTINUE ALONG WOLMARANS STREET (WHICH BECOMES VILJOEN STREET) CONTINUE ALONG VILJOEN STREET (WHICH BECOMES SMIT STREET) CONTINUE ALONG SMIT STREET TO ITS JUNCTION WITH M1 AT THIS JUNCTION TURN RIGHT AND BEAR LEFT ONTO THE M1 AND CONTINUE ALONG THE M1 TO ITS JUNCTION WITH THE SOWETO GLIDE OFF, AT THIS JUNCTION BEAR LEFT AND CONTINUE ALONG THE SOWETO GLIDE OFF TO ITS JUNCTION WITH THE OLD POTCHEFSTROOM ROAD, AT THIS JUNCTION TURN RIGHT AND CONTINUE ALONG THE OLD POTCHEFSTROOM ROAD TO THE BARAGWANATH HOSPITAL TERMINAL POINT SITUATED IN SOWETO TOWNSHIP IN THE MAGISTERIAL DISTRICT OF JOHANNESBURG.

RETURN JOURNEY

FROM THE BARAGWANATH HOSPITAL TERMINAL POINT IN SOWETO TOWNSHIP JOHANNESBURG, CONTINUE ALONG THE OLD POTCHEFSTROOM ROAD TO ITS JUNCTION WITH THE M1, AT THIS JUNCTION TURN LEFT AND CONTINUE ALONG THE M1 TO ITS JUNCTION WITH THE BRAAMFONTEIN GLIDE OFF, AT THIS JUNCTION BEAR LEFT AND CONTINUE ALONG WITH THE BRAAMFONTEIN GLIDE OFF TO ITS JUNCTION WITH SMIT STREET, AT THIS JUNCTION TURN LEFT AND CONTINUE ALONG SMIT STREET TO ITS JUNCTION WITH KLEIN STREET AT THIS JUNCTION TURN RIGHT AND CONTINUE ALONG KLEIN STREET BEARING LEFT INTO THE NOORD STREET TERMINAL POINT, FROM THE NOORD STREET TERMINAL POINT CONTINUE THROUGH THE TERMINAL POINT TO ITS JUNCTION WITH TWIST STREET BUS LANE AT THIS JUNCTION TURN RIGHT AND CONTINUE ALONG TWIST STREET BUS LANE TO ITS JUNCTION WITH PLEIN STREET, AT THIS JUNCTION TURN RIGHT AND CONTINUE ALONG PLEIN STREET TO ITS JUNCTION WITH EDITH CAVELL STREET, AT THIS JUNCTION TURN LEFT AND CONTINUE ALONG EDITH CAVELL STREET TO ITS JUNCTION WITH BREE STREET, AT THIS JUNCTION TURN LEFT AND CONTINUE ALONG BREE STREET TO ITS JUNCTION WITH END STREET, AT THIS JUNCTION TURN LEFT AND CONTINUE ALONG END STREET TO ITS JUNCTION WITH ROCKEY STREET AT THIS JUNCTION TURN RIGHT AND CONTINUE ALONG ROCKEY STREET TO ITS JUNCTION WITH VAN BEEK STREET, AT THIS JUNCTION TURN RIGHT AND CONTINUE ALONG VAN BEEK STREET TO ITS JUNCTION WITH BEACON ROAD, AT THIS JUNCTION TURN LEFT AND CONTINUE ALONG BEACON ROAD TO ITS JUNCTION WITH PAGE AND SHORE STREET, AT THIS JUNCTION TURN RIGHT AND CONTINUE ALONG PAGE STREET TO ITS JUNCTION WITH MARKET STREET, AT THIS JUNCTION TURN LEFT AND CONTINUE ALONG MARKET STREET TO ITS JUNCTION WITH BETTY STREET, AT THIS JUNCTION TURN RIGHT AND CONTINUE ALONG BETTY STREET TO ITS JUNCTION WITH WOLHUTER STREET, AT THIS JUNCTION BEAR LEFT INTO MAIN REEF ROAD AND CONTINUE ALONG MAIN REEF ROAD TO ITS JUNCTION WITH M2, AT THIS JUNCTION TURN RIGHT AND CONTINUE ALONG THE M2 TO ITS JUNCTION WITH THE N3 TO ITS JUNCTION WITH R554, AT THIS JUNCTION TURN LEFT AND CONTINUE ALONG THE R554 TO ITS JUNCTION WITH R103, AT THIS JUNCTION TURN RIGHT AND CONTINUE ALONG THE R103, FROM THIS POINT THE RETURN JOURNEY WILL BE UNDERTAKEN IN THE REVERSE DIRECTION OF THE FORWARD JOURNEY. ALTERNATIVELY ROUTES TO BE PRESCRIBED BY THE RELEVANT LOCAL AUTHORITY.

SUBJECT TO THE CONDITION:

A. THAT PASSENGERS SHALL ONLY BE PICKED UP AND SET DOWN ACCORDING TO THE TIMETABLE AND

B. THAT THIS TRANSPORTATION SHALL ONLY BE CONDUCTED BY MEANS OF A SINGLE DECKER BUS WITH A SEATING CAPACITY OF NOT LESS THAN 60 (SIXTY) PASSENGERS.

ROUTE: 6(A)

PASSENGERS AND THEIR PERSONAL EFFECTS:

ROUTE: EZAKHENI TO BARAGWANATH / RANDFONTEIN AND RETURN

ROUTE DESCRIPTION

FROM THE EZAKHENI SECTION D TERMINAL POINT SITUATED ON AN UNNAMED ROAD IN EZAKHENI TOWNSHIP CONTINUE ALONG THIS UNNAMED ROAD TO ITS JUNCTION WITH AN UNNAMED ROAD, AT THIS JUNCTION TURN LEFT AND CONTINUE ALONG THIS UNNAMED ROAD TO ITS JUNCTION WITH UNNAMED ROAD, AT THIS JUNCTION TURN RIGHT AND CONTINUE ALONG THIS UNNAMED ROAD, AT THIS JUNCTION TURN RIGHT AND CONTINUE ALONG THIS UNNAMED ROAD WHICH ON LEAVING EZAKHENI TOWNSHIP BECOMES ROAD 538, CONTINUE ALONG ROAD 538 TO ITS JUNCTION WITH ROAD 32, AT THIS JUNCTION TURN LEFT AND CONTINUE ALONG ROAD 1 TO ITS JUNCTION WITH ROAD 1, AT THIS JUNCTION TURN LEFT AND CONTINUE ALONG ROAD 1 WHICH BECOMES NEWCASTLE ROAD, CONTINUE ALONG NEWCASTLE ROAD TO ITS JUNCTION WITH WILLIS ROAD, AT THIS JUNCTION TURN LEFT AND CONTINUE ALONG WILLIS ROAD TO ITS JUNCTION WITH ILLING ROAD, AT THIS JUNCTION TURN RIGHT AND CONTINUE ALONG ILLING ROAD TO ITS JUNCTION WITH ALFRED STREET, AT THIS JUNCTION TURN RIGHT AND CONTINUE ALONG ALFRED STREET TO ITS JUNCTION WITH CROWSHAW STREET, AT THIS JUNCTION TURN LEFT AND CONTINUE ALONG CROWSHAW STREET WHICH BECOMES LVELL STREET, CONTINUE ALONG LVELL STREET TO ITS JUNCTION WITH ALEXANDRA STREET, AT THIS JUNCTION TURN LEFT AND CONTINUE ALONG ALEXANDRA STREET TO THE ALEXANDRA STREET TERMINAL POINT, FROM THE TERMINAL POINT RETURN ALONG ALEXANDRA STREET TO ITS JUNCTION WITH LVELL STREET, AT THIS JUNCTION TURN LEFT AND CONTINUE ALONG LVELL STREET TO ITS JUNCTION WITH KING STREET, AT THIS JUNCTION TURN RIGHT AND CONTINUE ALONG KING STREET WHICH BECOMES POORT ROAD, CONTINUE ALONG POORT ROAD, WHICH BECOMES HARRISMITH ROAD (R103), CONTINUE ALONG HARRISMITH ROAD (R103) TO ITS JUNCTION WITH THE N3, AT THIS JUNCTION BEAR LEFT AND CONTINUE ALONG THE N8 BEARING LEFT INTO MCKECHNIE STREET HARRISMITH (MAGISTERIAL DISTRICT OF HARRISMITH), CONTINUE ALONG MCKECHNIE STREET BEARING LEFT INTO THE HARRISMITH TERMINAL POINT, FROM THE HARRISMITH POINT RETURN ALONG MCKECHNIE STREET BEARING LEFT INTO THE N8, CONTINUE ALONG THE N3 TO ITS JUNCTION WITH THE R103 AT THE BALFOUR INTERCHANGE, AT THIS JUNCTION BEAR LEFT AND CONTINUE ALONG THE R103 TO ITS JUNCTION WITH THE R23, AT THIS JUNCTION TURN LEFT AND CONTINUE ALONG THE R03 TO ITS JUNCTION WITH THE N3 AT THE OLD BARN INTERCHANGE, AT THIS JUNCTION BEAR RIGHT ONTO THE N8 AND CONTINUE ALONG THE N3 TO ITS JUNCTION WITH THE M2, AT THIS JUNCTION BEAR LEFT AND CONTINUE ALONG THE M2 TO ITS JUNCTION WITH THE BENROSE GLIDE OFF, AT THIS JUNCTION BEAR LEFT AND CONTINUE ALONG THE BENROSE GLIDE OFF TO ITS JUNCTION WITH RUVEN ROAD, AT THIS JUNCTION TURN RIGHT AND CONTINUE ALONG RUVEN ROAD TO ITS JUNCTION WITH THE MAIN REEF ROAD, AT THIS JUNCTION TURN LEFT AND CONTINUE ALONG MAIN REEF ROAD TO ITS JUNCTION WITH WOLHUTER STREET, AT THIS JUNCTION BEAR LEFT AND CONTINUE ALONG WOLHUTER STREET TO ITS JUNCTION WITH END STREET, AT THIS JUNCTION TURN RIGHT AND CONTINUE ALONG END STREET TO ITS JUNCTION WITH SIEMERT ROAD, AT THIS JUNCTION BEAR LEFT AND CONTINUE ALONG SIEMERT ROAD TO ITS JUNCTION WITH MOSELEY STREET, AT THIS JUNCTION TURN LEFT AND CONTINUE ALONG MOSELEY STREET TO ITS JUNCTION WITH END STREET, AT THIS JUNCTION TURN RIGHT AND CONTINUE ALONG END STREET TO ITS JUNCTION WITH JEPPE STREET, AT THIS JUNCTION TURN LEFT AND CONTINUE ALONG JEPPE STREET TO ITS JUNCTION WITH WANDERERS STREET WITH SMIT STREET, AT THIS JUNCTION TURN RIGHT AND CONTINUE ALONG SMIT STREET TO ITS JUNCTION WITH KLEIN STREET, AT THIS JUNCTION TURN RIGHT AND CONTINUE ALONG KLEIN STREET TURNING LEFT INTO THE NOORD STREET TERMINAL POINT, FROM THE NOORD STREET TERMINAL POINT CONTINUE THROUGH THE TERMINAL TO ITS JUNCTION WITH TWIST STREET BUS LANE, AT THIS JUNCTION TURN LEFT AND CONTINUE ALONG THE TWIST STREET BUS LANE TO ITS JUNCTION WITH WOLMARANS STREET, AT THIS JUNCTION TURN LEFT AND CONTINUE ALONG WOLMARANS STREET (WHICH BECOMES VILJOEN STREET) CONTINUE ALONG VILJOEN STREET (WHICH BECOMES SMIT STREET), CONTINUE ALONG SMIT STREET TO ITS JUNCTION WITH THE M1 AT THIS JUNCTION TURN RIGHT AND BEAR LEFT ONTO THE M1 AND CONTINUE ALONG THE M1 TO ITS JUNCTION WITH THE SOWETO GLIDE OFF, AT THIS JUNCTION BEAR LEFT AND CONTINUE ALONG THE SOWETO GLIDE OFF TO ITS JUNCTION WITH THE OLD POTCHEFSTROOM ROAD, AT THIS JUNCTION TURN RIGHT AND CONTINUE ALONG THE OLD POTCHEFSTROOM ROAD TO THE BARAGWANATH HOSPITAL TERMINAL POINT SITUATED IN SOWETO TOWNSHIP, JOHANNESBURG IN THE MAGISTERIAL DISTRICT OF JOHANNESBURG. FROM THE BARAGWANATH HOSPITAL TERMINAL POINT WHICH IS SITUATED IN THE MAGISTERIAL DISTRICT OF JOHANNESBURG TURN LEFT AND CONTINUE ALONG THE OLD POTCHEFSTROOM ROAD TO ITS JUNCTION WITH ROODEPOORT ROAD, AT THIS JUNCTION TURN RIGHT AND CONTINUE ALONG ROODEPOORT ROAD BEARING LEFT INTO LKWEZI DRIVE, CONTINUE ALONG LKWEZI DRIVE WHICH BECOMES DOBSONVILLE ROAD, CONTINUE ALONG DOBSONVILLE ROAD TO ITS JUNCTION WITH MAIN REEF ROAD (R41) AT THIS JUNCTION TURN LEFT AND CONTINUE ALONG MAIN REEF ROAD (R41) WHICH BECOMES RANDFONTEIN ROAD,



transport

Department:
Transport
Province of KwaZulu-Natal

GAZETTE

LGKZNG43-2020-FEB

REGION: ALL

CONTINUE ALONG RANDFONTEIN ROAD TURNING RIGHT INTO THE TERMINAL POINT SITUATED IN FRONT OF ROBINSONS EATING HOUSE, IN RANDFONTEIN WHICH IS SITUATED IN THE MAGISTERIAL DISTRICT OF RANDFONTEIN .
ALTERNATIVELY ROUTES TO BE PRESCRIBED BY THE RELEVANT LOCAL AUTHORITY.
SUBJECT TO THE CONDITION THAT NO INTERMEDIATE PASSENGERS BE PICKED UP OR SET DOWN BETWEEN BARAGWANATH AND LERATONG HOSPITAL ON BOTH THE FORWARD AND RETURN JOURNEY. BOTH POINTS INCLUSIVE
RETURN JOURNEY

FROM THE TERMINAL POINT SITUATED IN FRONT OF ROBINSONS EATING HOUSE IN RANDFONTEIN WHICH IS SITUATED IN THE MAGISTERIAL DISTRICT OF RANDFONTEIN TURN LEFT INTO RANDFONTEIN ROAD AND CONTINUE ALONG RANDFONTEIN ROAD WHICH BECOMES MAIN REEF ROAD (R41) CONTINUE ALONG MAIN REEF ROAD TO ITS JUNCTION WITH DOBSONVILLE ROAD, AT THIS JUNCTION TURN RIGHT AND CONTINUE ALONG DOBSONVILLE ROAD, BEARING LEFT INTO IKWEZI DRIVE, CONTINUE ALONG IKWEZI DRIVE WHICH BECOMES ROODEPOORT ROAD, CONTINUE ALONG ROODEPOORT ROAD TO ITS JUNCTION WITH THE OLD POTCHEFSTROOM ROAD AT THIS JUNCTION TURN LEFT AND CONTINUE ALONG THE OLD POTCHEFSTROOM ROAD BEARING LEFT INTO THE BARAGWANATH HOSPITAL TERMINAL POINT, SITUATED IN SOWETO TOWNSHIP, JOHANNESBURG I THE MAGISTERIAL DISTRICT OF JOHANNESBURG, FROM THE BARAGWANATH HOSPITAL TERMINAL POINT WHICH IS SITUATED IN THE MAGISTERIAL DISTRICT OF JOHANNESBURG, TURN RIGHT AND CONTINUE ALONG THE OLD POTCHEFSTROOM ROAD TO ITS JUNCTION WITH THE M1, AT THIS JUNCTION TURN LEFT AND CONTINUE ALONG THE M1 TO ITS JUNCTION WITH THE BRAAMFONTEIN GLIDE OFF, AT THIS JUNCTION BEAR LEFT AND CONTINUE ALONG THE BRAAMFONTEIN GLIDE OFF TO ITS JUNCTION WITH SMIT STREET, AT THIS JUNCTION TURN LEFT AND CONTINUE ALONG SMIT STREET TO ITS JUNCTION WITH KLEIN STREET, AT THIS JUNCTION TURN RIGHT AND CONTINUE ALONG KLEIN STREET TERMINAL POINT CONTINUE THROUGH THE TERMINAL POINT TO ITS JUNCTION WITH THE TWIST STREET BUS LANE AT THIS JUNCTION TURN RIGHT AND CONTINUE ALONG TWIST STREET BUS LANE TO ITS JUNCTION WITH PLEIN STREET, TO ITS JUNCTION WITH EDITH CAVELL STREET, AT THIS JUNCTION TURN LEFT AND CONTINUE ALONG EDITH CAVELL STREET TO ITS JUNCTION WITH BREE STREET, AT THIS JUNCTION TURN LEFT AND CONTINUE ALONG BREE STREET TO ITS JUNCTION WITH END STREET, AT THIS JUNCTION TURN LEFT AND CONTINUE ALONG END STREET TO ITS JUNCTION WITH ROCKEY STREET, AT THIS JUNCTION TURN RIGHT AND CONTINUE ALONG ROCKEY STREET TO ITS JUNCTION WITH VAN BEEK STREET, AT THIS JUNCTION TURN RIGHT AND CONTINUE ALONG VAN BEEK STREET TO ITS JUNCTION WITH BEACON ROAD, AT THIS JUNCTION TURN LEFT AND CONTINUE ALONG BEACON ROAD TO ITS JUNCTION WITH PAGE AND SHORE STREET, AT THIS JUNCTION TURN RIGHT AND CONTINUE ALONG PAGE STREET TO ITS JUNCTION WITH MARKET STREET, AT THIS JUNCTION TURN LEFT AND CONTINUE ALONG MARKET STREET TO ITS JUNCTION WITH BETTY STREET AT THIS JUNCTION TURN RIGHT AND CONTINUE ALONG BETTY STREET TO ITS JUNCTION WITH WOLHUTER STREET, AT THIS JUNCTION BEAR LEFT INTO MAIN REEF ROAD AND CONTINUE ALONG MAIN ROAD TO ITS JUNCTION WITH M2, AT THIS JUNCTION TURN RIGHT AND CONTINUE ALONG THE M2 TO ITS JUNCTION WITH THE N3 GLIDE OFF, AT THIS JUNCTION BEAR LEFT ONTO THE N8 AND CONTINUE ALONG THE N3 TO ITS JUNCTION WITH THE R103 AT THE OLD BARN INTERCHANGE, AT THIS JUNCTION TURN LEFT AND CONTINUE ALONG THE R03, TO ITS JUNCTION WITH ROAD 23, AT THIS JUNCTION WITH THE N3 AT THE BALFOUR INTERCHANGE, AT THIS JUNCTION BEAR RIGHT AND CONTINUE ALONG THE N3 TO ITS JUNCTION WITH MCKECHNIE STREET HARRISMITH (MAGISTERIAL DISTRICT OF HARRISMITH) AT THIS JUNCTION TURN RIGHT AND CONTINUE ALONG MCKECHNIE STREET BEARING LEFT INTO THE HARRISMITH TERMINAL POINT, FROM THE HARRISMITH TERMINAL POINT RETURN ALONG MCKECHNIE STREET AND BEAR LEFT ONTO THE N3 CONTINUE ALONG THE N3 TO ITS JUNCTION WITH R103 AT THIS JUNCTION BEAR LEFT AND CONTINUE ALONG THE R03 WHICH BECOMES POORT ROAD, CONTINUE ALONG POORT ROAD WHICH BECOMES KING STREET CONTINUE ALONG KING STREET TO ITS JUNCTION WITH LVELL STREET AT THIS JUNCTION TURN LEFT AND CONTINUE ALONG LVELL STREET TO ITS JUNCTION WITH ALEXANDRA STREET AT THIS JUNCTION TURN RIGHT AND CONTINUE ALONG ALEXANDRA STREET TO THE ALEXANDRA STREET TERMINAL POINT, FROM THE ALEXANDRA STREET TERMINAL POINT RETURN ALONG ALEXANDRA STREET TO ITS JUNCTION WITH LVELL STREET, AT THIS JUNCTION TURN RIGHT AND CONTINUE ALONG LVELL STREET WHICH BECOMES CROWSHAW STREET, CONTINUE ALONG CROWSHAW STREET TO ITS JUNCTION WITH ALFRED STREET AT THIS JUNCTION TURN RIGHT AND CONTINUE ALONG ALFRED STREET TO ITS JUNCTION WITH ILLING ROAD, AT THIS JUNCTION TURN LEFT AND CONTINUE ALONG ILLING ROAD TO ITS JUNCTION WITH NEWCASTLE ROAD, AT THIS JUNCTION TURN LEFT AND CONTINUE ALONG WILLIS ROAD TO ITS JUNCTION WITH NEWCASTLE ROAD, AT THIS JUNCTION TURN RIGHT AND CONTINUE ALONG NEWCASTLE ROAD WHICH BECOMES ROAD 1 CONTINUE ALONG ROAD 1 TO ITS JUNCTION WITH ROAD 32 AT THIS JUNCTION TURN RIGHT AND CONTINUE ALONG ROAD32 TO ITS JUNCTION WITH ROAD 538, AT THIS JUNCTION TURN RIGHT AND CONTINUE ALONG ROAD538 WHICH ON ENTERING EZAKHENI BECOMES AN UNNAMED ROAD CONTINUE ALONG THIS UNNAMED ROAD TO ITS JUNCTION WITH AN UNNAMED ROAD AT THIS JUNCTION TURN LEFT AND CONTINUE ALONG THIS UNNAMED ROAD TO ITS JUNCTION WITH AN UNNAMED ROAD TO THE TERMINAL POINT SITUATED ON AN UNNAMED ROAD IN SECTION D.
EZAKHENI TOWNSHIP (MAGISTERIAL DISTRICT OF KLIPRIVER)

ALTERNATIVELY ROUTES TO BE PRESCRIBED BY THE RELEVANT LOCAL AUTHORITY.

SUBJECT TO THE CONDITION THAT NO INTERMEDIATE PASSENGERS BE PICKED UP OR SET DOWN BETWEEN BARAGWANATH AND LERATONG HOSPITAL ON BOTH THE FORWARD AND RETURN JOURNEY. BOTH POINTS INCLUSIVE
ROUTE 6(B)

PASSENGERS AND PERSONAL EFFECTS:

FROM: EZAKHENI TO BARAGWANATH HOSPITAL / RANDFONTEIN AND RETURN
ROUTE DESCRIPTION

FROM THE EZAKHENI SECTION D TERMINAL POINT SITUATED ON UNNAMED ROAD IN EZAKHENI TOWNSHIP CONTINUE ALONG THIS UNNAMED ROAD TO ITS JUNCTION WITH AN UNNAMED ROAD, AT THIS JUNCTION TURN LEFT AND CONTINUE ALONG THIS UNNAMED ROAD TO ITS JUNCTION WITH AN UNNAMED ROAD, AT THIS JUNCTION TURN RIGHT AND CONTINUE ALONG THIS UNNAMED ROAD WHICH ON LEAVING EZAKHENI TOWNSHIP BECOMES ROAD 538, CONTINUE ALONG ROAD 538 TO ITS JUNCTION WITH ROAD 32, AT THIS JUNCTION TURN LEFT AND CONTINUE ALONG ROAD32 TO ITS JUNCTION WITH ROAD 1 AT THIS JUNCTION TURN LEFT AND CONTINUE ALONG ROAD1 WHICH BECOMES NEWCASTLE ROAD, CONTINUE ALONG NEWCASTLE ROAD TO ITS JUNCTION WITH WILLIS ROAD, AT THIS JUNCTION TURN LEFT AND CONTINUE ALONG WILLIS ROAD TO ITS JUNCTION WITH ILLING ROAD, AT THIS JUNCTION TURN RIGHT AND CONTINUE ALONG ILLING ROAD TO ITS JUNCTION WITH ALFRED STREET AT THIS JUNCTION TURN RIGHT AND CONTINUE ALONG ALFRED STREET TO ITS JUNCTION WITH CROWSHAW STREET, AT THIS JUNCTION TURN LEFT AND CONTINUE ALONG CROWSHAW STREET WHICH BECOMES LVELL STREET, CONTINUE ALONG LVELL STREET TO ITS JUNCTION WITH ALEXANDRA STREET, AT THIS JUNCTION TURN LEFT AND CONTINUE ALONG ALEXANDRA STREET TO THE ALEXANDRA STREET TERMINAL POINT, FROM THE TERMINAL POINT RETURN ALONG ALEXANDRA STREET TO ITS JUNCTION WITH LVELL STREET, AT THIS JUNCTION TURN LEFT AND CONTINUE ALONG LVELL STREET TO ITS JUNCTION WITH KING STREET AT THIS JUNCTION TURN RIGHT AND CONTINUE ALONG KING STREET WHICH BECOMES POORT ROAD CONTINUE ALONG POORT ROAD, WHICH BECOMES HARRISMITH ROAD (R103), CONTINUE ALONG HARRISMITH ROAD (R103) TO ITS JUNCTION WITH THE N3, AT THIS JUNCTION BEAR LEFT AND CONTINUE ALONG THE N8 BEARING LEFT INTO MCKECHNIE STREET HARRISMITH (MAGISTERIAL DISTRICT OF HARRISMITH) CONTINUE ALONG L MCKECHNIE STREET BEARING LEFT INTO THE HARRISMITH TERMINAL POINT, FROM THE HARRISMITH TERMINAL POINT RETURN ALONG MCKECHNIE STREET BEARING LEFT INTO THE N3, CONTINUE ALONG THE N3 TO ITS JUNCTION WITH THE R103 AT THE BALFOUR INTERCHANGE.
AT THIS JUNCTION BEAR LEFT AND CONTINUE ALONG THE R03 TO ITS JUNCTION WITH THE R23, AT THIS JUNCTION TURN LEFT AND CONTINUE ALONG THE R103 TO ITS JUNCTION WITH THE N3 AT THE OLD BARN INTERCHANGE, AT THIS JUNCTION BEAR RIGHT ONTO THE N8 AND CONTINUE ALONG THE N3 TO ITS JUNCTION WITH THE M2, AT THIS JUNCTION BEAR LEFT AND CONTINUE ALONG THE M2 TO ITS JUNCTION WITH THE BENROSE GLIDE OFF, AT THIS JUNCTION BEAR LEFT AND CONTINUE ALONG THE BENROSE GLIDE OFF TO ITS JUNCTION WITH RUVEN ROAD, AT THIS JUNCTION TURN RIGHT AND CONTINUE ALONG RUVEN ROAD TO ITS JUNCTION WITH THE MAIN REEF ROAD, AT THIS JUNCTION TURN LEFT AND CONTINUE ALONG MAIN REEF ROAD TO ITS JUNCTION WITH WOLHUTER STREET, AT THIS JUNCTION BEAR LEFT AND CONTINUE ALONG WOLHUTER STREET TO ITS JUNCTION WITH END STREET, AT THIS JUNCTION TURN RIGHT AND CONTINUE ALONG END STREET TO ITS JUNCTION WITH SIEMERT ROAD, AT THIS JUNCTION BEAR RIGHT AND CONTINUE ALONG SIEMERT ROAD TO ITS JUNCTION WITH MOSELEY STREET, AT THIS JUNCTION TURN LEFT AND CONTINUE ALONG MOSELEY STREET TO ITS JUNCTION WITH END STREET, AT THIS JUNCTION TURN RIGHT AND CONTINUE ALONG END STREET TO ITS JUNCTION WITH JEPPE STREET, AT THIS JUNCTION TURN LEFT AND CONTINUE ALONG JEPPE STREET TO ITS JUNCTION WITH WANDERERS STREET, AT THIS JUNCTION TURN RIGHT AND CONTINUE ALONG WANDERERS STREET, TO ITS JUNCTION WITH SMIT STREET, AT THIS JUNCTION TURN RIGHT AND CONTINUE ALONG SMIT STREET TO ITS JUNCTION WITH KLEIN STREET, AT THIS JUNCTION TURN RIGHT AND CONTINUE ALONG KLEIN STREET TURNING LEFT INTO THE NOORD STREET TERMINAL POINT, FROM THE NOORD STREET TERMINAL POINT CONTINUE THROUGH THE TERMINAL TO ITS JUNCTION WITH THE TWIST STREET BUS LANE, AT THIS JUNCTION TURN LEFT AND CONTINUE ALONG THE TWIST STREET BUS LANE TO ITS JUNCTION WITH WOLMARANS STREET, AT THIS JUNCTION TURN LEFT CONTINUE ALONG WOLMARANS STREET (WHICH BECOMES VILJOEN STREET) CONTINUE ALONG VILJOEN STREET (WHICH BECOMES SMIT STREET) CONTINUE ALONG SMIT STREET TO ITS JUNCTION WITH THE M1 AT THIS JUNCTION TURN RIGHT AND BEAR LEFT ONTO THE M1 AND CONTINUE ALONG THE M1 TO ITS JUNCTION WITH THE SOWETO GLIDE OFF, AT THIS JUNCTION BEAR LEFT AND CONTINUE ALONG THE SOWETO GLIDE OFF, TO ITS JUNCTION WITH THE OLD POTCHEFSTROOM ROAD, AT THIS JUNCTION TURN RIGHT AND CONTINUE ALONG THE OLD POTCHEFSTROOM ROAD TO THE BARAGWANATH HOSPITAL TERMINAL POINT SITUATED IN SOWETO TOWNSHIP, JOHANNESBURG IN THE MAGISTERIAL DISTRICT OF JOHANNESBURG, FROM THE BARAGWANATH HOSPITAL TERMINAL POINT WHICH IS SITUATED IN THE MAGISTERIAL DISTRICT OF JOHANNESBURG TURN RIGHT AND CONTINUE ALONG THE OLD POTCHEFSTROOM ROAD TO ITS JUNCTION WITH RIFLE RAND ROAD, AT THIS JUNCTION TURN LEFT AND CONTINUE ALONG RIFLE RANGE ROAD AND CONTINUE ALONG



transport

Department:
Transport
Province of KwaZulu-Natal

GAZETTE

LGKZNG43-2020-FEB

REGION: ALL

BARAGWANATH ROAD TO ITS JUNCTION WITH MAIN REEF ROAD (R41) AT THIS JUNCTION TURN LEFT AND CONTINUE ALONG MAIN REEF ROAD (R41) WHICH BECOMES RANDFONTEIN ROAD, CONTINUE ALONG RANDFONTEIN ROAD TURNING RIGHT INTO THE TERMINAL POINT SITUATED IN FRONT OF ROBINSONS EATING HOUSE IN RANDFONTEIN WHICH IS SITUATED IN THE MAGISTERIAL DISTRICT OF RANDFONTEIN.

ALTERNATIVELY ROUTE TO BE PRESCRIBED BY THE RELEVANT AUTHORITY

SUBJECT TO THE CONDITION THAT NO INTERMEDIATE PASSENGERS BE PICKED UP OR SET DOWN BETWEEN BARAGWANATH AND LERATONG HOSPITAL ON BOTH FORWARD AND RETURN JOURNEY, BOTH POINTS INCLUSIVE.

RETURN JOURNEY

FROM THE TERMINAL POINT SITUATED IN FRONT OF ROBINSONS EATING HOUSE IN RANDFONTEIN WHICH IS SITUATED IN THE MAGISTERIAL DISTRICT OF RANDFONTEIN TURN LEFT INTO RANDFONTEIN ROAD AND CONTINUE ALONG RANDFONTEIN ROAD WHICH BECOMES MAIN REEF ROAD (R41) CONTINUE ALONG MAIN REEF ROAD TO ITS JUNCTION WITH BARAGWANATH ROAD AT THIS JUNCTION TURN RIGHT AND CONTINUE ALONG BARAGWANATH ROAD TO THE JUNCTION WITH RIFLE RANGE ROAD, AT THIS JUNCTION TURN RIGHT AND CONTINUE ALONG RIFLE RANGE ROAD TO ITS JUNCTION WITH THE OLD POTCHEFSTROOM ROAD AT THIS JUNCTION TURN RIGHT AND CONTINUE ALONG THE OLD POTCHEFSTROOM ROAD BEARING RIGHT INTO THE BARAGWANATH HOSPITAL TERMINAL POINT, SITUATED IN SOWETO TOWNSHIP, JOHANNESBURG IN THE MAGISTERIAL DISTRICT OF JOHANNESBURG, FROM THE BARAGWANATH HOSPITAL TERMINAL POINT WHICH IS SITUATED IN THE MAGISTERIAL DISTRICT OF JOHANNESBURG, TURN RIGHT AND CONTINUE ALONG THE OLD POTCHEFSTROOM ROAD TO ITS JUNCTION WITH THE M1, AT THIS JUNCTION TURN LEFT AND CONTINUE ALONG THE M1 TO ITS JUNCTION WITH THE BRAAMFONTEIN GLIDE OFF, AT THIS JUNCTION BEAR LEFT AND CONTINUE ALONG THE BRAAMFONTEIN GLIDE OFF TO ITS JUNCTION WITH SMIT STREET TO ITS JUNCTION WITH KLEIN STREET AT THIS JUNCTION TURN RIGHT AND CONTINUE ALONG KLEIN STREET BEARING LEFT INTO THE NOORD STREET TERMINAL POINT CONTINUE THROUGH THE TERMINAL POINT TO ITS JUNCTION WITH TWIST STREET BUS LANE, AT THIS JUNCTION TURN RIGHT AND CONTINUE ALONG TWIST STREET BUS LANE, TO ITS JUNCTION WITH PLEIN STREET, AT THIS JUNCTION TURN RIGHT AND CONTINUE ALONG PLEIN TO ITS JUNCTION WITH EDITH CAVELL STREET, AT THIS JUNCTION TURN LEFT AND CONTINUE ALONG EDITH CAVELL STREET TO ITS JUNCTION WITH BREE STREET, AT THIS JUNCTION TURN LEFT AND CONTINUE ALONG BREE STREET TO ITS JUNCTION WITH END STREET, AT THIS JUNCTION TURN LEFT AND CONTINUE ALONG END STREET TO ITS JUNCTION WITH ROCKEY STREET, AT THIS JUNCTION TURN RIGHT AND CONTINUE ALONG ROCKEY STREET TO ITS JUNCTION WITH VAN BEEK STREET, AT THIS JUNCTION TURN RIGHT AND CONTINUE ALONG VAN BEEK STREET TO ITS JUNCTION WITH BEACON ROAD, AT THIS JUNCTION TURN LEFT AND CONTINUE ALONG BEACON ROAD TO ITS JUNCTION WITH PAGE AND SHORE STREET, AT THIS JUNCTION TURN RIGHT AND CONTINUE ALONG PAGE STREET TO ITS JUNCTION WITH MARKET STREET, AT THIS JUNCTION TURN LEFT AND CONTINUE ALONG MARKET STREET TO ITS JUNCTION WITH BETTY STREET, AT THIS JUNCTION TURN RIGHT AND CONTINUE ALONG BETTY STREET TO ITS JUNCTION WITH WOLHUTER STREET, AT THIS JUNCTION BEAR LEFT INTO MAIN REEF ROAD AND CONTINUE ALONG MAIN REEF ROAD TO ITS JUNCTION WITH M2, AT THIS JUNCTION TURN RIGHT AND CONTINUE ALONG THE M2 TO ITS JUNCTION WITH THE N3 GLIDE OFF, AT THIS JUNCTION BEAR LEFT ONTO THE N3 AND CONTINUE ALONG THE N3 TO ITS JUNCTION WITH THE R103 AT THE OLD BARAGWANATH INTERCHANGE, AT THIS JUNCTION TURN LEFT AND CONTINUE ALONG THE R103 TO ITS JUNCTION WITH ROAD 23, AT THIS JUNCTION TURN RIGHT AND CONTINUE ALONG THE R103, TO ITS JUNCTION WITH THE N3 AT THE BALFOUR INTERCHANGE, AT THIS JUNCTION BEAR RIGHT AND CONTINUE ALONG THE N3 TO ITS JUNCTION WITH MCKECHNIE STREET HARRISMITH (MAGISTERIAL DISTRICT OF HARRISMITH), AT THIS JUNCTION TURN RIGHT AND CONTINUE ALONG MCKECHNIE STREET BEARING LEFT INTO THE HARRISMITH TERMINAL POINT, FROM THE HARRISMITH TERMINAL POINT RETURN ALONG MCKECHNIE STREET AND BEAR LEFT ONTO THE N3 CONTINUE ALONG THE N3 TO ITS JUNCTION WITH R103, AT THIS JUNCTION BEAR LEFT AND CONTINUE ALONG THE R103 WHICH BECOMES POORT ROAD CONTINUE ALONG POORT ROAD WHICH BECOMES KING STREET, CONTINUE ALONG KING STREET TO ITS JUNCTION WITH LYELL STREET AT THIS JUNCTION TURN LEFT AND CONTINUE ALONG LYELL STREET TO ITS JUNCTION WITH ALEXANDRA STREET, AT THIS JUNCTION TURN RIGHT AND CONTINUE ALONG ALEXANDRA STREET TO BALFOUR INTERCHANGE, AT THIS JUNCTION BEAR RIGHT AND CONTINUE ALONG THE N3 TO ITS JUNCTION WITH MCKECHNIE STREET HARRISMITH (MAGISTERIAL DISTRICT OF HARRISMITH) AT THIS JUNCTION TURN RIGHT AND CONTINUE ALONG MCKECHNIE STREET BEARING LEFT INTO THE HARRISMITH TERMINAL POINT, FROM THE HARRISMITH TERMINAL POINT RETURN ALONG MCKECHNIE STREET AND BEAR LEFT ONTO THE N3 CONTINUE ALONG THE N3 TO ITS JUNCTION WITH R103 AT THIS JUNCTION BEAR LEFT AND CONTINUE ALONG THE R103 WHICH BECOMES POORT ROAD CONTINUE ALONG POORT ROAD WHICH BECOMES KING STREET, CONTINUE ALONG KING STREET TO ITS JUNCTION WITH LYELL STREET, AT THIS JUNCTION TURN LEFT AND CONTINUE ALONG LYELL STREET TO ITS JUNCTION WITH ALEXANDRA STREET, AT THIS JUNCTION TURN RIGHT AND CONTINUE ALONG ALEXANDRA STREET TO THE ALEXANDRA STREET TERMINAL POINT FROM THE ALEXANDRA STREET TERMINAL POINT RETURN ALONG ALEXANDRA STREET TO ITS JUNCTION WITH LYELL STREET, AT THIS JUNCTION TURN RIGHT AND CONTINUE ALONG LYELL STREET WHICH BECOMES CROWSHAW STREET CONTINUE ALONG CROWSHAW STREET TO ITS JUNCTION WITH ALFRED STREET, AT THIS JUNCTION TURN RIGHT AND CONTINUE ALONG ALFRED STREET TO ITS JUNCTION WITH ILLING ROAD, AT THIS JUNCTION TURN LEFT AND CONTINUE ALONG ILLING ROAD TO ITS JUNCTION WITH WILLIS ROAD AT THIS JUNCTION TURN LEFT AND CONTINUE ALONG WILLIS ROAD TO ITS JUNCTION WITH NEWCASTLE ROAD, AT THIS JUNCTION TURN RIGHT AND CONTINUE ALONG NEWCASTLE ROAD WHICH BECOMES ROAD1 AND CONTINUE ALONG ROAD 1 TO ITS JUNCTION WITH ROAD 32, AT THIS JUNCTION TURN RIGHT AND CONTINUE ALONG ROAD32 TO ITS JUNCTION WITH ROAD 538, AT THIS JUNCTION TURN RIGHT AND CONTINUE ALONG ROAD538 WHICH ON ENTERING EZAKHENI BECOMES AN UNNAMED ROAD CONTINUE ALONG THIS UNNAMED ROAD TO ITS JUNCTION WITH AN UNNAMED ROAD, AT THIS JUNCTION TURN LEFT AND CONTINUE ALONG THIS UNNAMED ROAD TO ITS JUNCTION WITH AN UNNAMED ROAD, AT THIS JUNCTION TURN RIGHT AND CONTINUE ALONG THIS UNNAMED ROAD TO THE TERMINAL POINT SITUATED ON AN UNNAMED ROAD IN SECTION D EZAKHENI TOWNSHIP (MAGISTERIAL DISTRICT OF KLIPPRIVER).

ALTERNATIVELY ROUTES TO BE PRESCRIBED BY THE RELEVANT LOCAL AUTHORITY.

SUBJECT TO THE CONDITION THAT NO INTERMEDIATE PASSENGERS BE PICKED UP OR SET DOWN BETWEEN BARAGWANATH AND LERATONG HOSPITAL ON BOTH THE FORWARD AND RETURN JOURNEY. BOTH POINTS INCLUSIVE.



transport

Department:
Transport
Province of KwaZulu-Natal

GAZETTE

LGKZNG43-2020-FEB

REGION: ALL

1) Application Number: APP0104056	2) Gazette Number: LGKZNG43-2020-FEB
3) Applicant: EAGLE LINER TRANSPORT (PTY) LTD ID NO. 2016/417570/07 Association: NOT AVAILABLE	4) Applicant Address: PO BOX 4183 WILLOWTON PIETERMARITZBURG 3200
5) Existing Licence Holder: LINEREAGLE CC LINEREAGLE CC ID NO. 1996/000307/23	6) Existing Licence Holder Address: 231 ROYSTON ROAD PIETERMARITZBURG 3201
7) Type of application: NORMAL TRANSFER AND CONVERSION	8) Operating Licence Number: 1289762
9) Vehicle Type: BUS	10) 1 X 68 (SEATED) + 0 (STANDING)
11) Region: UMGUNGUNDLOVU	
12.1	<p>KZPRERC2774588 - ANNEXURE A1 ROUTE THE CONVEYANCE OF PASSENGERS AND THEIR PERSONAL EFFECTS: FORWARD JOURNEY FROM THE CENTENARY ROAD TERMINAL POINT SITUATED IN CENTENARY ROAD DURBAN IN THE MAGISTERIAL DISTRICT OF DURBAN VIA PIETERMARITZBURG (MAGISTERIAL DISTRICT OF PIETERMARITZBURG) VIA HARRISMITH (MAGISTERIAL DISTRICT OF HARRISMITH), VIA BARAGWANATH HOSPITAL TERMINAL POINT SITUATED IN SOWETO TOWNSHIP JOHANNESBURG IN THE MAGISTERIAL DISTRICT OF JOHANNESBURG TO THE TERMINAL POINT SITUATED IN FRONT OF ROBINSONS EATING HOUSE IN RANDFONTEIN WHICH IS SITUATED IN THE MAGISTERIAL DISTRICT OF RANDFONTEIN.</p> <p>FROM THE CENTENARY ROAD TERMINAL POINT CONTINUE ALONG CENTENARY ROAD BEARING LEFT INTO MARKET ROAD CONTINUE ALONG MARKET ROAD TO ITS JUNCTION WITH LEOPOLD STREET AND CANNONGATE ROAD, AT THIS JUNCTION TURN RIGHT AND CONTINUE ALONG CANNONGATE ROAD BEARING RIGHT INTO THE WESTERN FREEWAY, AND CONTINUE ALONG THE WESTERN FREEWAY WHICH BECOMES THE N3 CONTINUE ALONG THE N3 TO ITS JUNCTION TO THE NEW GERMANY \ SARNIA OFF RAMP, AT THIS JUNCTION BEAR LEFT AND CONTINUE ALONG THE OFF RAMP TO ITS JUNCTION WITH STAPLETON ROAD AT THIS JUNCTION TURN RIGHT AND CONTINUE ALONG STAPLETON ROAD MAGISTERIAL DISTRICT OF PINETOWN) TO ITS JUNCTION WITH OLD MAIN ROAD, AT THIS JUNCTION TURN LEFT AND CONTINUE ALONG OLD MAIN ROAD TO ITS JUNCTION WITH RICHMOND ROAD, AT THIS JUNCTION BEAR LEFT AND CONTINUE ALONG RICHMOND ROAD TO ITS JUNCTION WITH R613 ON-RAMP AT THIS JUNCTION TURN RIGHT ONTO THE R613 ON-RAMP AND CONTINUE ONTO THE R613 TO ITS JUNCTION WITH N3 CONTINUE ALONG N3 TO ITS JUNCTION WITH THE ORTHMANN ROAD OFF RAMP (MAGISTERIAL DISTRICT OF PIETERMARITZBURG) AT THIS JUNCTION TURN LEFT AND CONTINUE ALONG THE ORTHMANN ROAD OFF RAMP TO ITS JUNCTION WITH ORTHMANN ROAD AT THIS JUNCTION TURN LEFT AND CONTINUE ALONG ORTHMANN ROAD TO ITS JUNCTION WITH ECHO ROAD AT THIS JUNCTION TURN RIGHT AND CONTINUE ALONG ECHO ROAD WHICH BECOMES EAST STREET CONTINUE ALONG EAST STREET TO ITS JUNCTION WITH PIETERMARITZ STREET AT THIS JUNCTION TURN LEFT AND CONTINUE ALONG PIETERMARITZBURG STREET TO ITS JUNCTION WITH COMMERCIAL ROAD AT THIS JUNCTION TURN LEFT AND CONTINUE ALONG COMMERCIAL ROAD TO ITS JUNCTION WITH LONGMARKET STREET AT THIS JUNCTION TURN LEFT AND CONTINUE ALONG LONGMARKET STREET TO ITS JUNCTION WITH BOSHOFF STREET AT THIS JUNCTION TURN LEFT AND CONTINUE ALONG BOSHOFF STREET WHICH BECOMES CHATTERTON ROAD CONTINUE ALONG CHATTERTON ROAD BEARING RIGHT AROUND THE TRAFFIC CIRCLE INTO TOWN BUSH ROAD, CONTINUE ALONG TOWN BUSH ROAD TO ITS JUNCTION WITH THE N3 ON RAMP AT THIS JUNCTION BEAR RIGHT AND CONTINUE ALONG THE N3 ON RAMP BEARING LEFT ONTO THE N3, CONTINUE ALONG THE N3 TO ITS JUNCTION WITH THE MOOI RIVER OFF RAMP (MAGISTERIAL DISTRICT OF LIONS RIVER) AT THIS JUNCTION TURN LEFT AND CONTINUE ALONG THE MOOI RIVER OFF RAMP TO ITS JUNCTION WITH THE MAIN MOOI RIVER \ GREYTOWN ROAD (R622), AT THIS JUNCTION TURN LEFT AND CONTINUE ALONG THE MAIN MOOI RIVER \ GREYTOWN ROAD (R622) TO ITS JUNCTION WITH THE MOOI RIVER \ HOWICK ROAD (R103) AT THIS JUNCTION TURN RIGHT AND CONTINUE ALONG THE MOOI RIVER \ HOWICK ROAD (R103) TURNING LEFT INTO THE MOOI RIVER HIGHWAY GARAGE, FROM THE MOOI RIVER HIGHWAY GARAGE TURN RIGHT INTO THE MOOI RIVER \ HOWICK ROAD (R103), AND CONTINUE ALONG THE MOOI RIVER \ HOWICK ROAD (R103) TO ITS JUNCTION WITH THE MAIN MOOI RIVER \ GREYTOWN ROAD (R622) AT THIS JUNCTION TURN LEFT AND CONTINUE ALONG THE MAIN MOOI RIVER \ GREYTOWN ROAD (R622) TO ITS JUNCTION WITH THE N3 ON RAMP AT THIS JUNCTION TURN LEFT AND CONTINUE ALONG THE N3 ON RAMP BEARING LEFT ONTO THE N3, CONTINUE ALONG THE N3 BEARING LEFT INTO MCKECHNIE STREET HARRISMITH (MAGISTERIAL DISTRICT OF HARRISMITH) CONTINUE ALONG MCKECHNIE STREET BEARING LEFT INTO THE HARRISMITH TERMINAL POINT. FROM THE HARRISMITH TERMINAL POINT RETURN ALONG MCKECHNIE STREET BEARING LEFT INTO THE N3, CONTINUE ALONG THE N3 TO ITS JUNCTION WITH THE R103 AT THE BALFOUR INTERCHANGE. AT THIS JUNCTION BEAR LEFT AND CONTINUE ALONG THE R103 TO ITS JUNCTION WITH THE R23, AT THIS JUNCTION TURN LEFT AND CONTINUE ALONG THE R103 TO ITS JUNCTION WITH THE N3 AT THE OLD BARN INTERCHANGE, AT THIS JUNCTION BEAR RIGHT ONTO THE N3 AND CONTINUE ALONG THE N3 TO ITS JUNCTION WITH THE M2 AT THIS JUNCTION BEAR LEFT AND CONTINUE ALONG THE M2 TO ITS JUNCTION WITH THE BENROSE GLIDE OFF, AT THIS JUNCTION BEAR LEFT AND CONTINUE ALONG THE BENROSE GLIDE OFF TO ITS JUNCTION WITH RUVEN ROAD, AT THIS JUNCTION TURN RIGHT AND CONTINUE ALONG RUVEN ROAD TO ITS JUNCTION WITH MAIN REEF ROAD AT THIS JUNCTION TURN LEFT AND CONTINUE ALONG MAIN REEF ROAD TO ITS JUNCTION WITH WOLHUTER STREET, AT THIS JUNCTION BEAR LEFT AND CONTINUE ALONG WOLHUTER STREET TO ITS JUNCTION WITH END STREET, AT THIS JUNCTION TURN RIGHT AND CONTINUE ALONG END STREET TO ITS JUNCTION WITH SIEMERT ROAD, AT THIS JUNCTION BEAR RIGHT AND CONTINUE ALONG SIEMERT ROAD TO ITS JUNCTION WITH MOSELEY STREET, AT THIS JUNCTION TURN LEFT INTO MOSELEY STREET AND CONTINUE ALONG MOSELEY STREET TO ITS JUNCTION WITH END STREET, AT THIS JUNCTION TURN RIGHT AND CONTINUE ALONG END STREET TO ITS JUNCTION WITH JEPPE STREET, AT THIS JUNCTION TURN LEFT INTO JEPPE STREET AND CONTINUE ALONG JEPPE STREET TO ITS JUNCTION WITH WANDERERS STREET, AT THIS JUNCTION TURN RIGHT AND CONTINUE ALONG WANDERERS STREET, TO ITS JUNCTION WITH SMIT STREET, AT THIS JUNCTION TURN RIGHT AND CONTINUE ALONG SMIT STREET TO ITS JUNCTION WITH KLEIN STREET, AT THIS JUNCTION TURN RIGHT AND CONTINUE ALONG KLEIN STREET TURNING LEFT INTO THE NOORD STREET TERMINAL POINT. FROM THEN NOORD STREET TERMINAL POINT CONTINUE THROUGH THE TERMINAL TO ITS JUNCTION WITH THE TWIST STREET BUS LANE AT THIS JUNCTION TURN LEFT AND CONTINUE ALONG THE TWIST STREET BUS LANE TO ITS JUNCTION WITH WOLMARANS STREET AT THIS JUNCTION TURN LEFT AND CONTINUE ALONG WOLMARANS STREET (WHICH BECOMES VILJOEN STREET), CONTINUE ALONG VILJOEN STREET (WHICH BECOMES SMIT STREET) CONTINUE ALONG SMIT STREET TO ITS JUNCTION WITH THE M1, AT THIS JUNCTION TURN RIGHT AND BEAR LEFT ONTO THE M1 AND CONTINUE ALONG THE M1 TO ITS JUNCTION WITH THE SOWETO GLIDE OFF AT THIS JUNCTION TURN RIGHT AND CONTINUE ALONG THE OLD POTCHEFSTROOM ROAD TO THE BARAGWANATH HOSPITAL TERMINAL POINT SITUATED IN SOWETO TOWNSHIP, JOHANNESBURG IN THE MAGISTERIAL DISTRICT OF JOHANNESBURG TURN LEFT AND CONTINUE ALONG THE OLD POTCHEFSTROOM ROAD TO ITS JUNCTION WITH ROODEPOORT ROAD, AT THIS JUNCTION TURN RIGHT AND CONTINUE ALONG ROODEPOORT ROAD BEARING LEFT INTO IKWEZI DRIVE CONTINUE ALONG IKWEZI DRIVE WHICH BECOMES DOBSONVILLE ROAD, CONTINUE ALONG DOBSONVILLE ROAD TO ITS JUNCTION WITH MAIN REEF ROAD (R41) AT THIS JUNCTION TURN LEFT AND CONTINUE ALONG MAIN REEF ROAD (R41) WHICH BECOMES RANDFONTEIN ROAD, CONTINUE ALONG RANDFONTEIN ROAD TURNING RIGHT INTO THE TERMINAL POINT SITUATED IN FRONT OF ROBINSONS EATING HOUSE, IN RANDFONTEIN WHICH IS SITUATED IN THE MAGISTERIAL DISTRICT OF RANDFONTEIN.</p> <p>ALTERNATIVELY ROUTES TO BE PRESCRIBED BY THE RELEVANT LOCAL AUTHORITY.</p> <p>ROUTE THE CONVEYANCE OF PASSENGERS AND THEIR PERSONAL EFFECTS: RETURN JOURNEY FROM THE TERMINAL POINT SITUATED IN FRONT OF ROBINSONS EATING HOUSE IN RANDFONTEIN WHICH IS SITUATED IN THE MAGISTERIAL DISTRICT OF RANDFONTEIN TURN LEFT INTO RANDFONTEIN ROAD AND CONTINUE ALONG RANDFONTEIN ROAD WHICH BECOMES MAIN REEF ROAD (R41) CONTINUE ALONG MAIN REEF ROAD TO ITS JUNCTION WITH DOBSONVILLE ROAD, AT THIS JUNCTION TURN RIGHT AND CONTINUE ALONG</p>



transport

Department:
Transport
Province of KwaZulu-Natal

GAZETTE

LGKZNG43-2020-FEB

REGION: ALL

DOBSONVILLE ROAD, BEARING LEFT INTO IKWEZI DRIVE, CONTINUE ALONG IKWEZI DRIVE WHICH BECOMES ROODEPOORT ROAD, CONTINUE ALONG ROODEPOORT ROAD TO ITS JUNCTION WITH THE OLD POTCHEFSTROOM ROAD AT THIS JUNCTION TURN LEFT AND CONTINUE ALONG THE OLD POTCHEFSTROOM ROAD BEARING LEFT INTO THE BARAGWANATH HOSPITAL TERMINAL POINT, SITUATED IN SOWETO TOWNSHIP, JOHANNESBURG II THE MAGISTERIAL DISTRICT OF JOHANNESBURG.

FROM THE BARAGWANATH HOSPITAL TERMINAL POINT SITUATED IN SOWETO TOWNSHIP JOHANNESBURG, CONTINUE ALONG THE OLD POTCHEFSTROOM ROAD TO ITS JUNCTION WITH THE M1, AT THIS JUNCTION TURN LEFT AND CONTINUE ALONG M1 TO ITS JUNCTION WITH THE BRAAMFONTEIN GLIDE OFF, AT THIS JUNCTION BEAR LEFT AND CONTINUE ALONG THE BRAAMFONTEIN GLIDE OFF TO ITS JUNCTION WITH SMIT STREET AT THIS JUNCTION TURN LEFT AND CONTINUE ALONG SMIT STREET TO ITS JUNCTION WITH KLEIN STREET, AT THIS JUNCTION TURN RIGHT AND CONTINUE ALONG KLEIN STREET BEARING LEFT INTO THE NOORD STREET TERMINAL POINT. FROM THE NOORD STREET TERMINAL POINT CONTINUE THROUGH THE TERMINAL TO ITS JUNCTION WITH THE TWIST STREET BUS LANE AT THIS JUNCTION TURN RIGHT AND CONTINUE ALONG TWIST STREET BUS LANE, TO ITS JUNCTION WITH PLEIN STREET, AT THIS JUNCTION TURN RIGHT AND CONTINUE ALONG PLEIN STREET TO ITS JUNCTION WITH EDITH CAVELL STREET, AT THIS JUNCTION TURN LEFT AND CONTINUE ALONG EDITH CAVELL STREET TO ITS JUNCTION WITH BREE STREET, AT THIS JUNCTION TURN LEFT AND CONTINUE ALONG BREE STREET TO ITS JUNCTION WITH END STREET, AT THIS JUNCTION TURN LEFT AND CONTINUE ALONG END STREET TO ITS JUNCTION WITH ROCKEY STREET AT THIS JUNCTION TURN RIGHT AND CONTINUE ALONG ROCKEY STREET TO ITS JUNCTION WITH VAN BEEK STREET, AT THIS JUNCTION TURN RIGHT AND CONTINUE ALONG VAN BEEK STREET TO ITS JUNCTION WITH BEACON ROAD, AT THIS JUNCTION TURN LEFT AND CONTINUE ALONG BEACON ROAD TO ITS JUNCTION WITH PAGE AND SHORE STREETS, AT THIS JUNCTION TURN RIGHT AND CONTINUE ALONG PAGE STREET TO ITS JUNCTION WITH MARKET STREET, AT THIS JUNCTION TURN LEFT AND CONTINUE ALONG MARKET STREET TO ITS JUNCTION WITH BETTY STREET, AT THIS JUNCTION TURN RIGHT AND CONTINUE ALONG BETTY STREET TO ITS JUNCTION WITH WOLHUTER STREET, AT THIS JUNCTION BEAR LEFT INTO MAIN REEF ROAD, AND CONTINUE ALONG MAIN REEF ROAD TO ITS JUNCTION WITH M2, AT THIS JUNCTION TURN RIGHT AND CONTINUE ALONG THE M2 TO ITS JUNCTION WITH THE N3 GLIDE OFF, AT THIS JUNCTION BEAR LEFT ONTO THE N3 AND CONTINUE ALONG THE N3 TO ITS JUNCTION WITH THE R554, AT THIS JUNCTION TURN LEFT AND CONTINUE ALONG THE R554 TO ITS JUNCTION WITH R103, AT THIS JUNCTION TURN RIGHT AND CONTINUE TO ITS JUNCTION WITH THE N3 AT THE BALFOUR INTERCHANGE, AT THIS JUNCTION BEAR RIGHT AND CONTINUE ALONG THE N3 TO ITS JUNCTION WITH MC KECHNIE STREET, HARRISMITH (MAGISTERIAL DISTRICT OF HARRISMITH) AT THIS JUNCTION TURN RIGHT AND CONTINUE ALONG MC KECHNIE STREET BEARING LEFT INTO THE HARRISMITH TERMINAL POINT. FROM THE HARRISMITH TERMINAL POINT RETURN ALONG TO MC KECHNIE STREET AND BEARING LEFT ONTO THE N3, CONTINUE ALONG THE N3 TO ITS JUNCTION WITH THE MOOIRIVER OFF RAMP (MAGISTERIAL DISTRICT OF LIONS RIVER) AT THIS JUNCTION BEAR LEFT AND CONTINUE ALONG MOOIRIVER OFF RAMP TO ITS JUNCTION WITH THE MOOIRIVER GREYTOWN ROAD (R622), AT THIS JUNCTION TURN RIGHT AND CONTINUE ALONG THE MOOIRIVER GREYTOWN ROAD (R622) TO ITS JUNCTION WITH THE MOOIRIVER HOWICK ROAD (R103) AT THIS JUNCTION TURN RIGHT AND CONTINUE ALONG THE MOOIRIVER HOWICK ROAD (R103) TURNING LEFT INTO THE MOOIRIVER HIGHWAY GARAGE. FROM THE MOOIRIVER HIGHWAY GARAGE TURN RIGHT INTO THE MOOIRIVER HOWICK ROAD (R103) AND CONTINUE ALONG THE MOOIRIVER HOWICK ROAD (R103) TO ITS JUNCTION WITH THE MOOIRIVER GREYTOWN ROAD (R622) AT THIS JUNCTION TURN LEFT AND CONTINUE ALONG THE MOOIRIVER GREYTOWN ROAD (R622) TO ITS JUNCTION WITH THE N3 ON RAMP, AT THIS JUNCTION TURN RIGHT AND CONTINUE ALONG THE N3 ON RAMP BEARING LEFT ONTO THE N3, CONTINUE ALONG THE N3 TO ITS JUNCTION WITH THE BOSHOFF STREET OFF RAMP (MAGISTERIAL DISTRICT OF PIETERMARITZBURG) AT THIS JUNCTION TURN LEFT AND CONTINUE ALONG THE BOSHOFF STREET OFF RAMP TO ITS JUNCTION WITH TOWN BUSH ROAD AT THIS JUNCTION BEAR LEFT AND CONTINUE ALONG TOWN BUSH ROAD BEARING RIGHT AROUND THE TRAFFIC CIRCLE INTO CHATTERTON ROAD, CONTINUE ALONG CHATTERTON ROAD WHICH BECOMES BOSHOFF STREET, CONTINUE ALONG BOSHOFF STREET TO ITS JUNCTION WITH PIETERMARITZ STREET, AT THIS JUNCTION TURN RIGHT AND CONTINUE ALONG PIETERMARITZ STREET TO ITS JUNCTION WITH COMMERCIAL ROAD, AT THIS JUNCTION TURN LEFT AND CONTINUE ALONG COMMERCIAL ROAD TO ITS JUNCTION WITH LONGMARKET STREET, AT THIS JUNCTION TURN LEFT AND CONTINUE ALONG LONGMARKET STREET TO ITS JUNCTION WITH EAST STREET AT THIS JUNCTION TURN RIGHT AND CONTINUE ALONG EAST STREET WHICH BECOMES ECHO ROAD, CONTINUE ALONG ECHO ROAD BEARING LEFT INTO OHRTMANN ROAD, CONTINUE ALONG OHRTMANN ROAD TO ITS JUNCTION WITH THE N3 ON RAMP AT THIS JUNCTION TURN RIGHT AND CONTINUE ALONG THE ON RAMP TO ITS JUNCTION WITH THE N3, AT THIS JUNCTION BEAR LEFT AND CONTINUE ALONG THE N3 TO ITS JUNCTION WITH THE MARIANHILL INTERCHANGE, AT THIS JUNCTION TURN LEFT AND CONTINUE ALONG THE MARIANHILL INTERCHANGE TO ITS JUNCTION WITH RICHMOND ROAD, AT THIS JUNCTION TURN LEFT AND CONTINUE ALONG RICHMOND ROAD TO ITS JUNCTION WITH OLD MAIN ROAD, AT THIS JUNCTION TURN RIGHT AND CONTINUE ALONG OLD MAIN ROAD TO ITS JUNCTION WITH STAPLETON ROAD, AT THIS JUNCTION TURN RIGHT AND CONTINUE ALONG STAPLETON ROAD TO THE N3 ON RAMP AT THIS JUNCTION TURN LEFT AND CONTINUE ALONG THE N3 ON RAMP BEARING LEFT ONTO THE N3, CONTINUE ALONG THE N3 WHICH ON ENTERING DURBAN BECOMES THE WESTERN FREEWAY. CONTINUE ALONG THE WESTERN FREEWAY BEARING LEFT INTO OLD DUTCH ROAD, CONTINUE ALONG OLD DUTCH ROAD, WHICH BECOMES ALICE STREET, CONTINUE ALONG ALICE STREET TO ITS JUNCTION WITH CROSS STREET, AT THIS JUNCTION TURN LEFT AND CONTINUE ALONG CROSS STREET TO ITS JUNCTION WITH CARLISLE STREET AT THIS JUNCTION TURN LEFT AND CONTINUE ALONG CARLISLE STREET TO ITS JUNCTION WITH CENTENARY ROAD TO THE CENTENARY ROAD TERMINAL POINT SITUATED IN CENTENARY ROAD DURBAN IN THE MAGISTERIAL DISTRICT OF DURBAN.

ALTERNATIVELY ROUTES TO BE PRESCRIBED BY THE RELEVANT LOCAL AUTHORITY.

SUBJECT TO THE CONDITION THAT THIS TRANSPORTATION MAY BE CONDUCTED ONLY BY MEANS OF A SINGLE DECKER BUS WITH A SEATING CAPACITY OF NOT LESS THAN SIXTY PASSENGERS AND
SUBJECT TO THE RESTRICTION THAT NO INTERMEDIATE PERSONS BE CONVEYED BETWEEN BARAGWANATH AND LERATONG HOSPITAL ON THE FORWARD AND RETURN TRIPS
ROUTE

THE CONVEYANCE OF PASSENGERS AND THEIR PERSONAL EFFECTS:

FROM THE CENTENARY ROAD TERMINAL POINT CONTINUE ALONG CENTENARY ROAD WHICH ON CROSSING ALICE STREET, BECOMES MARKET ROAD, CONTINUE ALONG MARKET ROAD TO ITS JUNCTION WITH LEOPOLD STREET, AT THIS JUNCTION TURN RIGHT AND CONTINUE ALONG LEOPOLD STREET CROSSING THE WARWICK AVENUE AND CANNONGATE ROAD INTERSECTIONS, JOIN THE N3 AND CONTINUE ALONG THE N3 TO THE OHRTMANN ROAD OFF RAMP (PIETERMARITZBURG), AT THIS JUNCTION TURN LEFT AND CONTINUE ALONG OHRTMANN ROAD TO ITS JUNCTION WITH ECHO ROAD AT THIS JUNCTION, TURN RIGHT AND CONTINUE ALONG ECHO ROAD BEARING LEFT INTO EAST STREET, CONTINUE ALONG EAST STREET TO THE EAST STREET TERMINAL POINT. FROM THE TERMINAL POINT, RETURN ALONG EAST STREET TO ITS JUNCTION WITH CHURCH STREET, AT THIS JUNCTION TURN LEFT AND CONTINUE ALONG CHURCH STREET TO THE N3 ON RAMP, AT THIS JUNCTION TURN LEFT AND CONTINUE ALONG THE ON RAMP TO ITS JUNCTION WITH THE N3, AT THIS JUNCTION TURN LEFT AND CONTINUE ALONG THE N3 TO THE MOOIRIVER PLAZA TURN OFF, AT THIS JUNCTION TURN LEFT AND CONTINUE TO THE MOOIRIVER HIGHWAY GARAGE, FROM THE MOOIRIVER HIGHWAY GARAGE RETURN TO THE MOOIRIVER PLAZA AND JOIN N3. PROCEED PAST TUGELA TOLL TO HARRISMITH AND THEN RIGHT INTO MCKEHNIE STREET PAST SIR HENRY MOTEL INTO HARRISMITH BUS RANK. FROM HARRISMITH BUS RANK CONTINUE ALONG MCKEHNIE STREET TO JOIN N3 AND TO CONTINUE ALONG THE N3 TO JOIN THE M2 WEST AND CONTINUE ALONG THE M2 WEST TO JOIN THE M2 SOUTH AND THEN CONTINUE VIA THE SHORTEST ROUTE TO THE BARAGWANATH HOSPITAL FROM THE BARAGWANATH HOSPITAL TERMINAL POINT WHICH IS SITUATED IN THE MAGISTERIAL DISTRICT OF JOHANNESBURG TURN LEFT AND CONTINUE ALONG THE OLD POTCHEFSTROOM ROAD TO ITS JUNCTION WITH ROODEPOORT ROAD, AT THIS JUNCTION TURN RIGHT AND CONTINUE ALONG ROODEPOORT ROAD BEARING LEFT INTO IKWEZI DRIVE, CONTINUE ALONG IKWEZI DRIVE WHICH BECOMES DOBSONVILLE ROAD, CONTINUE ALONG DOBSONVILLE ROAD TO ITS JUNCTION WITH MAIN REEF ROAD (R41) WHICH BECOMES RANDFONTEIN ROAD, CONTINUE ALONG RANDFONTEIN ROAD TURNING RIGHT INTO THE TERMINAL POINT SITUATED IN FRONT OF ROBINSONS EATING HOUSE, IN RANDFONTEIN WHICH IS SITUATED IN THE MAGISTERIAL DISTRICT OF RANDFONTEIN AND RETURN TO DURBAN VIA THE ROUTE DESCRIBED ABOVE IN REVERSE.

SUBJECT TO THE CONDITION THAT THIS TRANSPORTATION MAY BE CONDUCTED ONLY BY MEANS OF A SINGLE DECKER BUS WITH A SEATING CAPACITY OF NOT LESS THAN SIXTY PASSENGERS AND
SUBJECT TO THE RESTRICTION THAT NO INTERMEDIATE PERSONS BE CONVEYED BETWEEN BARAGWANATH AND LERATONG HOSPITAL ON THE FORWARD AND RETURN TRIPS.

ROUTE

FROM THE TERMINAL POINT SITUATED AT THE STAR OF THE SEA ON ROAD ZD1847 (MAGISTERIAL DISTRICT OF INGWAVUMA) VIA MKUZE (MAGISTERIAL DISTRICT OF UBOMBO) PONGOLA, PIET RETIEF, ERMELO, BETHAL, TRICHARDT, KINROSS, LEANDRA, DEVON, SPRINGS, JOHANNESBURG, RANDFONTEIN.

INWARD JOURNEY

FROM THE TERMINAL POINT SITUATED AT THE STAR OF THE SEA ON ROAD ZD1847 IN THE (MAGISTERIAL DISTRICT OF INGWAVUMA) CONTINUE ALONG THIS ROAD PAST MANGUZI HOSPITAL TO THE POINT WHERE THIS ROAD BECOMES 52212, PROCEED ALONG THIS ROAD 52212 TO THE POINT WHERE THIS ROAD BECOMES 52211 CONTINUE ALONG ROAD 52211 TO ITS JUNCTION WITH N2 AND AT THIS JUNCTION TURN TO THE LEFT JOINING N2



transport

Department:
Transport
Province of KwaZulu-Natal

GAZETTE

LGKZNG43-2020-FEB

REGION: ALL

AND PROCEED ALONG N2 TO ITS JUNCTION WITH ROAD ZM 234 AND AT THIS JUNCTION TURN LEFT AND PROCEED ALONG ROAD ZM234 TO ITS JUNCTION WITH MAIN STREET. AT THIS JUNCTION KEEP LEFT AND PROCEED ALONG MAIN STREET TO ITS JUNCTION WITH STATION STREET. AT THE JUNCTION, TURN TO THE RIGHT AND LEFT INTO KUMZE BUS RANK, SITUATED OPPOSITE MKUZE SHOPPING CENTRE (MAGISTERIAL DISTRICT OF UBOMBO).

FROM THIS POINT CROSS STATION STREET THUS JOINING MAIN STREET AND CONTINUE ALONG MAIN STREET TO ITS JUNCTION WITH ROAD ZM234. AT THIS JUNCTION TURN RIGHT JOINING ROAD ZM234 AND PROCEED ALONG ROAD ZM234 TO ITS JUNCTION WITH N2. AT THIS POINT TURN RIGHT AND PROCEED ALONG N2 TO ITS JUNCTION WITH UNNAMED ROAD AND AT THIS POINT TURN RIGHT AND PROCEED TO GOLELA BORDER GATE OF SWAZILAND.

FROM GOLELA BORDER GATE OF SWAZILAND PROCEED ALONG THE UNNAMED ROAD TO ITS JUNCTION WITH N2. AT THIS JUNCTION TURN RIGHT JOINING N2 AND PROCEED ALONG N2 WHICH BECOMES R29 TO THE POINT OPPOSITE NEXT TO PONGOLA SOUTH AFRICAN TRANSPORT SERVICES. FROM THE POINT OPPOSITE NEXT TO PONGOLA SOUTH AFRICAN TRANSPORT SERVICES CONTINUE ALONG R29 PAST ITSHELEJUBA HOSPITAL, MAHAMBIA TURN OFF TO SWAZILAND BORDER, PAULPIETERSBURG TURN OFF PROCEED ALONG R29 AND ENTER PIET RETIEF. UPON ENTERING PIET RETIEF OPPOSITE HOSPITAL TURN LEFT INTO GERHARD BUHMER STREET LEFT INTO MOHAMMEDIA STREET, LEFT INTO BUS RANK. EXIT RANK RIGHT INTO BADAT STREET, LEFT INTO MANSOOR STREET, RIGHT INTO GERHARD BUHMER STREET LEFT INTO R29. UPON ENTERING TOWN KEEP LEFT WHERE ROAD R29 BECOMES BRAND STREET AND TURN RIGHT INTO MARK STREET CROSS KRUGER STREET AND PROCEED ALONG MARK STREET TO ITS JUNCTION WITH THEO MOCKE STREET, AT THIS JUNCTION TURN TO THE RIGHT AND PROCEED ALONG THEO MOCKE STREET TO ITS JUNCTION WITH PREMIER STREET. AT THIS POINT TURN LEFT JOINING PREMIER STREET WHICH BECOMES R29/N17 CONTINUE ALONG THIS ROAD PAST ISWEPE, PERDEKOP TURN OFF PAST SHEEPMOOR TURN OFF AND ENTER ERMELO WHERE ROAD R29/N17 BECOMES VOORTREKKER STREET. TURN RIGHT INTO BORDER STREET LEFT INTO WEDGEWOOD ROAD, RIGHT INTO SLUITER STREET LEFT INTO OOSTHUISE STREET TO BETHAL ROAD. CROSS BETHAL ROAD INTO NELSPAN ROAD LEFT INTO MERCURY AVENUE INTO BUS RANK, EXIT RANK INTO MERCURY AVENUE RIGHT INTO NELSPAN ROAD TO BETHAL ROAD, LEFT ON R29/N17 TO BETHAL PAST DAVEL TURN OFF ENTER BETHAL WHERE R29/17 BECOMES SCHEEPERS STREET. CONTINUE ALONG THIS ROAD, RIGHT INTO KERK STREET LEFT INTO THE RANK. EXIT RANK RIGHT INTO KERK STREET, RIGHT INTO SCHEEPERS STREET, RIGHT INTO CLERCO STREET, LEFT INTO DAMWAL STREET TO THE STOP STREET. TURN RIGHT INTO EUFEES STREET TO THE R29/N17 TURN - OFF. TURN LEFT ONTO R29/N17 AND CONTINUE ALONG THIS ROAD TO RICHARDT. CONTINUE THROUGH TRICHARDT ON R29/N17 TO KINROSS. CONTINUE THROUGH KINROSS ON R29/N17 TO LEANDRA. CONTINUE THROUGH LEANDRA ON R29/N17 TO DEVON, CONTINUE THROUGH DEVON THROUGH DELMASINGEL INTERSECTION AND CONTINUE ALONG THIS ROAD INTO SPRINGS WHERE THIS ROAD BECOMES ERMELO ROAD, CONTINUE ALONG ERMELO ROAD LEFT INTO ANCHOR ROAD RIGHT ONTO N17 TOLLROAD. CONTINUE WITH N17 UNTIL THE PRETORIA ROODEPOORT OFF RAMP. TURN LEFT AND JOIN THE N8 TOWARDS JOHANNESBURG CONTINUE ALONG THIS ROAD PAST R33 CLEVELAND ROAD AND THEN TURN LEFT INTO R29 WHICH BECOMES MAIN REEF ROAD PROCEED ALONG THIS ROAD PAST DENVER AND GEORGE GOCH HOSTELS PROCEED ALONG MAIN REEF ROAD WHICH BECOMES WOLHUTER STREET CONTINUE ALONG WOLHUTER PAST JEPPE HOSTELS CROSS MARITZBURG STREET AND TURN RIGHT INTO END STREET PROCEED ALONG END STREET CROSS ANDERSON, FOX, COMMISSIONER, MARKET AND PRESIDENT STREET AND THEN TURN LEFT INTO MOSELEY STREET AND RIGHT INTO END STREET AGAIN AND THEN LEFT INTO JEPPE STREET CROSS THEN CROSS NUGGET, GOUD, MOOIST, TROYNE AND DELVERS STREETS AND THEN TURN RIGHT IN VAN WEILLIGH STREET AND THEN JOIN KLEIN STREET PROCEED ALONG KLEIN STREET TO DIPLOMAT HOTEL SITUATED ON KLEIN STREET IN THE (MAGISTERIAL DISTRICT OF WITWATERSRAND).

FROM DIPLOMAT HOTEL SITUATED ON KLEIN STREET IN THE (MAGISTERIAL DISTRICT OF WITWATERSRAND) PROCEED ALONG KLEIN STREET PAST DELVASS STREET AND THEN CROSS NOORD STREET AND TURN LEFT INTO WOLMARANS STREET THEN CROSS RISSIK, HARRISON, BICCARD STREETS AND CONTINUE ALONG WALMARANS STREET WHICH BECOMES SMITH STREET CONTINUE ALONG SMITH STREET TO ITS OFF RAMP WITH ROAD M1 AND THEN JOIN M1 HIGHWAY TO SOWETO. CONTINUE ALONG M1 TO ITS OFF RAMP WITH HIGHWAY M68 AND AT THIS OFF RAMP JOIN M68 AND CONTINUE WITH M68 TO ITS JUNCTION WITH OLD POTCHEFSTROOM ROAD. AT THIS JUNCTION TURN RIGHT INTO OLD POTCHEFSTROOM ROAD UNTIL REACHING BARAGWANATH HOSPITAL SITUATED ON OLD POTCHEFSTROOM ROAD IN THE (MAGISTERIAL DISTRICT OF WITWATERSRAND). FROM BARAGWANATH HOSPITAL SITUATED ON OLD POTCHEFSTROOM ROAD CONTINUE ALONG POTCHEFSTROOM ROAD TO ITS JUNCTION WITH ROAD R559 AND PROCEED ALONG THAT ROAD WHICH BECOMES RANDFONTEIN MAIN ROAD, CONTINUE TO EAGLE LINER BUS DEPOT SITUATED IN CHEVROLET STREET RANDFONTEIN.

ROUTE

OUTWARD JOURNEY

THE OUTWARD JOURNEY WILL BE UNDERTAKEN IN THE REVERSE DIRECTION OF THE INWARD JOURNEY.

SUBJECT TO THE RESTRICTION THAT NO INTERMEDIATE PASSENGERS BE PICKED UP OR SET DOWN BETWEEN BETHAL, TRICHARDT, KINROSS, LEANDRA, DEVON, ERMELO, DAVEL AND PIET RETIEF AND

SUBJECT TO THE FURTHER RESTRICTION THAT ABOVE CONVEYANCE MAY ONLY BE UNDERTAKEN BY MEANS OF A SINGLE DECK VEHICLE, THE SEATING CAPACITY OF WHICH IS NOT LESS THAN SIXTY FIVE PASSENGERS.

CHARTER SERVICE

1. FROM 150 ABERDARE DRIVE, PHOENIX INDUSTRIAL PARK TO ANY POINT WITHIN THE REPUBLIC OF SOUTH AFRICA AND RETURN
2. FROM AIRPORT WITHIN THE REPUBLIC OF SOUTH AFRICA TO SUCH POINTS WITHIN THE REPUBLIC OF SOUTH AFRICA AND RETURN

ANNEXURE A2

ROUTE 1

ANNIEVALE VIA BARAGWANATH HOSPITAL TO RANDFONTEIN VIA IKWEZI

THE CONVEYANCE OF PASSENGERS AND THEIR PERSONAL EFFECTS:

FORWARD JOURNEY

FROM ANNIEVALE DEPOT ON THE FARM ANNIE9798, NELLIE 8853, KILKEEL 9132, THIRST 11196, MOY 7549, FAIRBREESE 9210 AND 9884, BLACK-BANK 8715, GREENOCK 8818, SPRINGBOKLAAGTE 9666, DONKER 8455, SURREY 7936, SPOOKMILL 4273 NAAS 8776 CROSS MAGISTERIAL BOUNDARY OF NEWCASTLE AND PROCEED THROUGH KLIPBANK 7943, BIRKENSTOCK 3733, PADDASCHOOL 9096, GROOTGELUK 8534, LEKKERWATER 3732, INVERNNESS 8299 AND INTO OSIZWENI TOWNSHIP (MOUNTAINVIEW8770) VIA TOP RAMP TO OSIZWENI DEPOT GATE. FROM OSIZWENI DEPOT GATE VIA MKHANYA STORE AND FOUR ROOMS UP TO THE JUNCTION WITH ROAD483 ON THE FARM JAKKALSPAN8775, TURN LEFT AND PROCEED ALONG ROAD 483 ONTO THE MADADENI JUNCTION SITUATED ON THE FARM SHUTTLEWORTH9504, TURN RIGHT AND PROCEED VIA MADADENI HOSPITAL, MADADENI CHECKERS, SECTION ONE AND KWAZULU POLICE STATION AND UP TO THE JUNCTION WITH ROAD483, TURN RIGHT AND PROCEED ALONG TO THE JUNCTION WITH ROAD 410 TURN RIGHT AND PROCEED ALONG AND JOIN PROVINCIAL ROAD1/13 (R23) CONTINUE ALONG THROUGH CHARLESTOWN CROSS THE MAGISTERIAL BOUNDARY OF VOLKSRUST AND THE BORDER OF TRANSVAAL AND NATAL PROCEED INTO VOLKSRUST ALONG LAINGSNEK ROAD, TURN LEFT INTO JOUBERT STREET, RIGHT INTO DAN PIENAAR STREET WHICH THEN BECOMES PROVINCIAL ROAD4 (R23) CONTINUE ALONG PAST PERDEKOP THROUGH MAGISTERIAL DISTRICT OF STANDERTON AND PROCEED INTO STANDERTON ALONG BOTHA STREET, LEFT JOIN HANDEL STREET RIGHT INTO VRY STREET, RIGHT INTO BURGER STREET TO THE BUS TERMINUS, CONTINUE FROM THE BUS TERMINUS ALONG BURGER STREET TURN RIGHT INTO LOMBARD STREET, LEFT INTO PROVINCIAL MAIN ROAD NUMBER4 (R23) AND PROCEED ALONG THROUGH THE MAGISTERIAL DISTRICTS OF GREYLINGSTAD AND BALFOUR TO THE JUNCTION WITH THE N8. PROCEED INTO THE MAGISTERIAL DISTRICT OF HEIDELBERG ALONG ROAD R103 JOIN SCHOEMAN STREET, TURN LEFT AND PROCEED ALONG VOORTREKKER STREET TO THE HEIDELBERG BUS TERMINUS. FROM THE TERMINUS PROCEED ALONG VOORTREKKER STREET TO VILJOEN STREET TURN LEFT AND PROCEED TO POORTHIE ROAD TURN LEFT AND PROCEED ALONG TO THE NIGEL ROAD R51 TURN RIGHT AND PROCEED ALONG TO THE N8 OFF-RAMP, TURN LEFT AND JOIN THE N3, PROCEED ALONG THE N3 TO THE JUNCTION WITH VEREENIGING ROAD IN THE MAGISTERIAL DISTRICT OF ALBERTON TURN LEFT AND PROCEED ALONG VEREENIGING ROAD, TURN RIGHT INTO COMBRINK STREET PROCEED TO PUTCO BUS STATION.

RETURN VIA THE SAME ROUTE TO VEREENIGING ROAD TURN LEFT AND PROCEED TO HEIDELBERG ROAD (R03), TURN LEFT AND PROCEED ALONG VOORTREKKER ROAD, RE-JOIN HEIDELBERG ROAD (R103) AND PROCEED ALONG TO VICKERS ROAD IN THE MAGISTERIAL DISTRICT OF JOHANNESBURG AND TURN RIGHT, PROCEED ALONG AND JOIN RUVEN ROAD AND PROCEED TO JUNCTION WITH MAIN REEF ROAD, TURN RIGHT AND PROCEED TO PLANTASIE ROAD TURN RIGHT AND PROCEED TO SANDBERG ROAD, TURN RIGHT AND PROCEED TO DENVER HOSTEL. FROM DENVER HOSTEL PROCEED ALONG SANDBERG ROAD TO KRUGER STREET AND TURN RIGHT PROCEED TO MAIN REEF ROAD AND TURN LEFT AND PROCEED TO WOLHUTER STREET, TURN LEFT AND PROCEED TO WOLHUTER'S MEN'S HOSTEL.

PROCEED ALONG WOLHUTER STREET, TURN RIGHT AND JOIN CITY AND SUBURBAN ROAD, TURN LEFT INTO DURBAN STREET, TURN RIGHT INTO END STREET AND JOIN SIEMERT ROAD, PROCEED TO MOSELEY, TURN LEFT, PROCEED TO END STREET, TURN RIGHT, TURN LEFT INTO JEPPE STREET, LEFT INTO SIMMONDS STREET, RIGHT INTO TRUMP STREET, LEFT INTO BOOSENS STREET JOIN KIMBERLEY ROAD (R29), TURN RIGHT INTO POTCHEFSTROOM ROAD AND PROCEED TO PUTCO BUS STATION AT BARAGWANATH HOSPITAL.

FROM THE BARAGWANATH HOSPITAL TERMINAL POINT WHICH IS SITUATED IN THE MAGISTERIAL DISTRICT OF JOHANNESBURG TURN LEFT AND CONTINUE ALONG THE OLD POTCHEFSTROOM ROAD TO ITS JUNCTION WITH ROODEPOORT ROAD, AT THIS JUNCTION TURN RIGHT AND CONTINUE ALONG ROODEPOORT ROAD BEARING LEFT INTO IKWEZI DRIVE, CONTINUE ALONG IKWEZI DRIVE WHICH BECOMES DOBSONVILLE ROAD, CONTINUE



transport

Department:
Transport
Province of KwaZulu-Natal

GAZETTE

LGKZNG43-2020-FEB

REGION: ALL

ALONG DOBSONVILLE ROAD TO ITS JUNCTION WITH MAIN REEF ROAD (R41) AT THIS JUNCTION TURN LEFT AND CONTINUE ALONG MAIN REEF ROAD (R41) WHICH BECOMES RANDFONTEIN ROAD, CONTINUE ALONG RANDFONTEIN ROAD TURNING RIGHT INTO THE TERMINAL POINT SITUATED IN FRONT OF ROBINSONS EATING HOUSE, IN RANDFONTEIN WHICH IS SITUATED IN THE MAGISTERIAL DISTRICT OF RANDFONTEIN.

ALTERNATIVELY ROUTES TO BE PRESCRIBED BY THE RELEVANT LOCAL AUTHORITY

RESTRICTION

SUBJECT TO THE CONDITION THAT NO INTERMEDIATE PASSENGERS BE PICKED UP OR SET DOWN BETWEEN BARAGWANATH AND LERATONG HOSPITAL ON BOTH THE FORWARD AND RETURN JOURNEY. BOTH POINTS INCLUSIVE

ROUTE 1

ANNIEVALE VIA BARAGWANATH HOSPITAL TO RANDFONTEIN VIA IKWEZI

THE CONVEYANCE OF PASSENGERS AND THEIR PERSONAL EFFECTS:

RETURN JOURNEY

FROM THE TERMINAL POINT SITUATED IN FRONT OF ROBINSONS EATING HOUSE IN RANDFONTEIN WHICH IS SITUATED IN THE MAGISTERIAL DISTRICT OF RANDFONTEIN TURN LEFT INTO RANDFONTEIN ROAD CONTINUE ALONG RANDFONTEIN ROAD WHICH BECOMES MAIN REEF ROAD (R41) CONTINUE ALONG MAIN REEF ROAD TO ITS JUNCTION WITH DOBSONVILLE ROAD AT THIS JUNCTION TURN RIGHT AND CONTINUE ALONG DOBSONVILLE ROAD, BEARING LEFT INTO LKWEZI DRIVE, CONTINUE ALONG LKWEZI DRIVE WHICH BECOMES ROODEPOORT ROAD, CONTINUE ALONG ROODEPOORT ROAD TO ITS JUNCTION WITH THE OLD POTCHEFSTROOM ROAD AT THIS JUNCTION TURN LEFT AND CONTINUE ALONG THE OLD POTCHEFSTROOM ROAD BEARING LEFT INTO THE BARAGWANATH HOSPITAL TERMINAL POINT SITUATED IN SOWETO TOWNSHIP, JOHANNESBURG IN THE MAGISTERIAL DISTRICT OF JOHANNESBURG.

FROM BARAGWANATH HOSPITAL PROCEED ALONG KIMBERLEY ROAD (R29) JOIN BOOYSENS ROAD, JOIN SAUER STREET, RIGHT INTO BREE STREET, LEFT INTO KING GEORGE STREET, RIGHT INTO NOORD STREET, RIGHT INTO KLEIN STREET TO PUTCO TERMINUS, PROCEED LEFT INTO BREE STREET, LEFT INTO END STREET, RIGHT INTO ROCKEY STREET, JOIN ERROR STREET, RIGHT INTO VAN BEEK STREET TO DOORNFONTEIN TERMINUS, PROCEED LEFT INTO BEACON STREET, RIGHT INTO LOWER PAGE STREET, LEFT INTO MARKET STREET, RIGHT INTO BETTY STREET, LEFT INTO WOLHUTER STREET TO WOLHUTER MEN'S HOSTEL, FROM WOLHUTER MEN'S HOSTEL RETURN ALONG MAIN REEF ROAD TO RUVEN STREET, TURN RIGHT AND PROCEED TO VICKERS ROAD TURN LEFT AND PROCEED TO HEIDELBERG ROAD (R103) TURN LEFT AND PROCEED ALONG HEIDELBERG ROAD TO VEREENIGING ROAD, (MAGISTERIAL DISTRICT OF VEREENIGING), TURN RIGHT AND PROCEED ALONG VEREENIGING ROAD TO COMBRINK STREET, TURN RIGHT AND PROCEED ALONG COMBRINK STREET TO THE PUTCO BUS STATION, RETURN VIA THE SAME ROUTE TO VEREENIGING ROAD, TURN RIGHT AND PROCEED ALONG VEREENIGING ROAD TO THE N8, TURN RIGHT AND PROCEED ALONG N8 TO RL03, TURN RIGHT AND PROCEED ALONG R103 TO VOORTREKKER STREET (MAGISTERIAL DISTRICT OF HEIDELBERG), TURN LEFT AND PROCEED ALONG VOORTREKKER STREET TO THE HEIDELBERG BUS TERMINUS FROM THE BUS TERMINUS PROCEED ALONG VOORTREKKER STREET TO VILJOEN STREET, TURN LEFT AND PROCEED TO POORTHE ROAD TURN LEFT AND PROCEED ALONG TO THE NIGEL ROAD R#1 TURN RIGHT AND PROCEED TO THE N3 ON RAMP TURN RIGHT AND JOIN THE N8, PROCEED ALONG THE N3 TO ROAD 4 (R23) TURN LEFT AND PROCEED TO LOMBARD STREET (MAGISTERIAL DISTRICT OF STANDERTON), RIGHT ALONG LOMBARD STREET, LEFT ALONG BURGER STREET TO BUS TERMINUS LEFT ALONG VRY STREET, LEFT ALONG HANDEL STREET, RIGHT ALONG BOTHA STREET WHICH BECOMES ROAD4 (R23) PROCEED ALONG ROAD 4 (R23) WHICH BECOMES DAN PIENAAR STREET ON ENTERING VOLKSRUST PROCEED ALONG DAN PIENAAR STREET TO JOUBERT STREET, LEFT ALONG JOUBERT STREET TO LAINGSNEK ROAD, RIGHT ALONG LAINGSNEK ROAD WHICH BECOMES ROAD 1 (R23) PROCEED ALONG ROAD 1 (R23) WHICH BECOMES ROAD 410 PROCEED ALONG ROAD 410 TO ROAD 483, LEFT ALONG 483, TO THE MADADENI JUNCTION SITUATED ON THE FARM SHUTTLEWORTH9504, TURN LEFT AND PROCEED VIA MADADENI HOSPITAL, MADADENI CHECKERS, SECTION ONE AND KWAZULU POLICE STATION TO THE JUNCTION WITH ROAD 483, TURN LEFT AND PROCEED ALONG 483 TO FARM JAKKALSPAN8775, TURN RIGHT AND PROCEED VIA FOUR ROOMS, MKHANYA STORE TO OSIZWENI DEPOT GATE, FROM OSIZWENI DEPOT PROCEED VIA TOP RANK (MOUNTAIN VIEW8770), LNVERNESS 8299, LEKKERWATER 3732, GROOTGELUK 8534, PADDASCHOOL 9096, BIRKENSTOCK 3733, KLIPBANK 7943 CROSS THE BOUNDARY OF NEWCASTLE THROUGH NAAS 8776 SPOOKMILL 4273, SURREY 7936 DONKER 8455, SPRINGBOKLAAGTE 9666, GREENOCK 8818, BLACKBANK 8715, FAIRBREEZE 9210 AND 9884 MOY 7549, THIRST 11196, KILKEEL 9132, NELLIE 8853 TO THE ANNIEVALE DEPOT ON THE FARM ANNIE9798.

RESTRICTION

SUBJECT TO THE CONDITIONS:

i) THAT NO INTERMEDIATE PASSENGERS MAY BE PICKED UP OR SET DOWN AT INTERMEDIATE STOPS BETWEEN NEWCASTLE AND STANDERTON ON BOTH THE FORWARD OR RETURN JOURNEYS.

ii) THAT NO PASSENGERS MAY BE PICKED UP BETWEEN ALBERTON TERMINUS AND BARAGWANATH HOSPITAL ON THE FORWARD AND RETURN JOURNEYS.

iii) THAT NO INTERMEDIATE PASSENGERS BE PICKED UP OR SET DOWN BETWEEN BARAGWANATH AND LERATONG HOSPITAL ON BOTH THE FORWARD AND RETURN JOURNEY BOTH POINTS INCLUSIVE.

ROUTE 2

ANNIEVALE VIA BARAGWANATH HOSPITAL TO RANDFONTEIN VIA RIFLE RANGE ROAD

PASSENGERS AND THEIR PERSONAL EFFECTS:

FORWARD JOURNEY

FROM ANNIEVALE DEPOT ON THE FARM ANNIE9798, NELLIE 8853, KILKEEL 9132, THIRST 11196, MOY 7549, FAIRBREEZE 9210 AND 9884 BLACK-BANK 8715, GREENOCK 8818, SPRINGBOKLAAGTE 9666, DONKER 8455, SURREY 7936, SPOOKMILL 4273, NAAS 8776 CROSS MAGISTERIAL BOUNDARY OF NEWCASTLE AND PROCEED THROUGH KLIPBANK 7943, BIRKENSTOCK 3733, PADDASCHOOL 9096, GROOTGELUK 8534, LEKKERWATER 3732, LNVERNESS 8299 AND INTO OSIZWENI TOWNSHIP (MOUNTAINVIEW8770) VIA TOP RANK TO OSIZWENI DEPOT GATE, FROM OSIZWENI DEPOT GATE VIA MKHANYA STORE AND FOUR ROOMS UPTO THE JUNCTION WITH ROAD483 ON THE FARM JAKKALSPAN8775, TURN LEFT AND PROCEED ALONG ROAD 483 ONTO THE MADADENI JUNCTION SITUATED ON THE FARM SHUTTLEWORTH9504, TURN RIGHT AND PROCEED VIA MADADENI HOSPITAL, MADADENI CHECKERS, SECTION ONE AND KWAZULU POLICE STATION AND UPTO THE JUNCTION WITH ROAD483, TURN RIGHT AND PROCEED ALONG TO THE JUNCTION WITH ROAD 410 TURN RIGHT AND PROCEED ALONG AND JOIN PROVINCIAL ROAD 1/13 (R23) CONTINUE ALONG THROUGH CHARLESTOWN CROSS THE MAGISTERIAL BOUNDARY OF VOLKSRUST AND THE BORDER OF TRANSSAAL AND NATAL PROCEED INTO VOLKSRUST ALONG LAINGSNEK ROAD, TURN LEFT INTO JOUBERT STREET, RIGHT INTO DAN PIENAAR STREET WHICH THEN BECOMES PROVINCIAL ROAD4 (R23) CONTINUE ALONG PAST PERDEKOP THROUGH MAGISTERIAL DISTRICT OF STANDERTON AND PROCEED INTO STANDERTON ALONG BOTHA STREET, LEFT JOIN HANDEL STREET RIGHT INTO VRY STREET, RIGHT INTO BURGER STREET TO THE BUS TERMINUS, CONTINUE FROM THE BUS TERMINUS ALONG BURGER STREET TURN RIGHT INTO LOMBARD STREET, LEFT INTO PROVINCIAL MAIN ROAD NUMBER4 (R23) AND PROCEED ALONG THROUGH THE MAGISTERIAL DISTRICT OF GREYLINGSTAD AND BALFOUR TO THE JUNCTION WITH THE N8, PROCEED INTO THE MAGISTERIAL DISTRICT OF HEIDELBERG ALONG ROAD R103 JOIN SCHOEMAN STREET, TURN LEFT AND PROCEED ALONG VOORTREKKER STREET TO THE HEIDELBERG BUS TERMINUS. FROM THE TERMINUS PROCEED ALONG VOORTREKKER STREET TO VILJOEN STREET TURN LEFT AND PROCEED TO POORTHE ROAD TURN LEFT AND PROCEED ALONG TO THE NIGEL ROAD R#1 TURN RIGHT AND PROCEED ALONG TO THE N8 OFF RAMP, TURN LEFT AND JOIN THE N8, PROCEED ALONG THE N3 TO THE JUNCTION WITH VEREENIGING ROAD IN THE MAGISTERIAL DISTRICT OF ALBERTON TURN LEFT AND PROCEED ALONG VEREENIGING ROAD, TURN RIGHT INTO COMBRINK STREET PROCEED TO PUTCO BUS STATION.

RETURN VIA THE SAME ROUTE TO VEREENIGING ROAD TURN LEFT AND PROCEED TO HEIDELBERG ROAD (R103), TURN LEFT AND PROCEED ALONG VOORTREKKER ROAD, RE-JOIN HEIDELBERG ROAD (R103) AND PROCEED ALONG TO VICKERS ROAD IN THE MAGISTERIAL DISTRICT OF JOHANNESBURG AND TURN RIGHT, PROCEED ALONG AND JOIN RUVEN ROAD AND PROCEED TO JUNCTION WITH MAIN REEF ROAD, TURN RIGHT AND PROCEED TO PLANTASIE ROAD TURN RIGHT AND PROCEED TO SANDBERG ROAD, TURN RIGHT AND PROCEED TO DENVER HOSTEL. FROM DENVER HOSTEL PROCEED ALONG SANDBERG ROAD TO KRUGER STREET AND TURN RIGHT PROCEED TO MAIN REEF ROAD AND TURN LEFT AND PROCEED TO WOLHUTER STREET, TURN LEFT AND PROCEED TO WOLHUTER'S MEN'S HOSTEL.

PROCEED ALONG WOLHUTER STREET, TURN RIGHT AND JOIN CITY AND SUBURBAN ROAD, TURN LEFT INTO DURBAN STREET, TURN RIGHT INTO END STREET AND JOIN SIEMERT ROAD PROCEED TO MOSELY, TURN LEFT, PROCEED TO END STREET TURN RIGHT, TURN LEFT INTO JEPPE STREET LEFT INTO SIMMONDS STREET, RIGHT INTO TRUMP STREET, LEFT INTO BOOYSENS STREET JOIN KIMBERLEY ROAD (R29), TURN RIGHT INTO POTCHEFSTROOM ROAD AND PROCEED TO PUTCO BUS STATION AT BARAGWANATH HOSPITAL.

FROM THE BARAGWANATH HOSPITAL TERMINAL POINT WHICH IS SITUATED IN THE MAGISTERIAL DISTRICT OF JOHANNESBURG, TURN RIGHT AND CONTINUE ALONG THE OLD POTCHEFSTROOM ROAD TO ITS JUNCTION WITH RIFLE RANGE ROAD, AT THIS JUNCTION TURN LEFT AND CONTINUE ALONG RIFLE RANGE ROAD TO ITS JUNCTION WITH BARAGWANATH ROAD, AT THIS JUNCTION TURN LEFT AND CONTINUE ALONG BARAGWANATH ROAD TO ITS JUNCTION WITH MAIN REEF ROAD (R41), AT THIS JUNCTION TURN LEFT AND CONTINUE ALONG MAIN REEF ROAD (R41) WHICH BECOMES RANDFONTEIN ROAD TURNING RIGHT INTO THE TERMINAL POINT SITUATED IN FRONT OF ROBINSONS EATING HOUSE IN RANDFONTEIN WHICH IS SITUATED IN THE MAGISTERIAL DISTRICT OF RANDFONTEIN.

ALTERNATIVELY ROUTES TO BE PRESCRIBED BY THE RELEVANT LOCAL AUTHORITY:

RESTRICTION

SUBJECT TO THE CONDITION THAT NO INTERMEDIATE PASSENGERS BE PICKED UP OR SET DOWN BETWEEN BARAGWANATH AND LERATONG



transport

Department:
Transport
Province of KwaZulu-Natal

GAZETTE

LGKZNG43-2020-FEB

REGION: ALL

HOSPITAL ON BOTH THE FORWARD AND RETURN JOURNEY BOTH POINTS INCLUSIVE.
ROUTE 2

ANNIEVALE VIA BARAGWANATH HOSPITAL TO RANDFONTEIN VIA RIFLE RANGE ROAD

PASSENGERS AND THEIR PERSONAL EFFECTS:

RETURN JOURNEY

FROM THE TERMINAL POINT SITUATED IN FRONT OF ROBINSONS EATING HOUSE IN RANDFONTEIN WHICH IS SITUATED IN THE MAGISTERIAL DISTRICT OF RANDFONTEIN, TURN LEFT INTO RANDFONTEIN ROAD AND CONTINUE ALONG RANDFONTEIN ROAD WHICH BECOMES MAIN REEF ROAD (R41) CONTINUE ALONG MAIN REEF ROAD TO ITS JUNCTION WITH BARAGWANATH ROAD, AT THIS JUNCTION TURN RIGHT AND CONTINUE ALONG BARAGWANATH ROAD TO ITS JUNCTION WITH RIFLE RANGE ROAD, AT THIS JUNCTION TURN RIGHT AND CONTINUE ALONG RIFLE RANGE ROAD TO ITS JUNCTION WITH THE OLD POTCHEFSTROOM ROAD AT THIS JUNCTION TURN RIGHT AND CONTINUE ALONG THE OLD POTCHEFSTROOM ROAD BEARING RIGHT INTO THE BARAGWANATH HOSPITAL TERMINAL POINT SITUATED IN SOWETO TOWNSHIP JOHANNESBURG IN THE MAGISTERIAL DISTRICT OF JOHANNESBURG.

FROM BARAGWANATH HOSPITAL PROCEED ALONG KIMBERLEY ROAD (R29) JOIN BOOYSENS ROAD, JOIN SAUER STREET, RIGHT INTO BREE STREET, LEFT INTO KING GEORGE STREET, RIGHT INTO NOORD STREET, RIGHT INTO KLEIN STREET TO PUTCO TERMINUS, PROCEED LEFT INTO BREE STREET, LEFT INTO END STREET, RIGHT INTO ROCKEY STREET, JOIN ERROR STREET, RIGHT INTO VAN BEEK STREET TO DOORNFONTEIN TERMINUS PROCEED LEFT INTO BEACON STREET, RIGHT INTO LOWER PAGE STREET, LEFT INTO MARKET STREET, RIGHT INTO BETTY STREET, LEFT INTO WOLHUTER STREET TO WOLHUTER MEN'S HOSTEL. FROM WOLHUTER MEN'S HOSTEL RETURN ALONG MAIN REEF ROAD TO RUVEN STREET, TURN RIGHT AND PROCEED TO VICKERS ROAD TURN LEFT AND PROCEED TO HEIDELBERG ROAD (R103) TURN LEFT AND PROCEED ALONG HEIDELBERG ROAD TO VEREENIGING ROAD, (MAGISTERIAL DISTRICT OF VEREENIGING), TURN RIGHT AND PROCEED ALONG VEREENIGING ROAD TO COMBRINK STREET, TURN RIGHT AND PROCEED ALONG COMBRINK STREET TO THE PUTCO BUS STATION.

RETURN VIA THE SAME ROUTE TO VEREENIGING ROAD, TURN RIGHT AND PROCEED ALONG VEREENIGING ROAD TO THE N8, TURN RIGHT AND PROCEED ALONG N3 TO R103, TURN RIGHT AND PROCEED ALONG R103 TO VOORTREKKER STREET (MAGISTERIAL DISTRICT OF HEIDELBERG), TURN LEFT AND PROCEED ALONG VOORTREKKER STREET TO THE HEIDELBERG BUS TERMINUS FROM THE BUS TERMINUS PROCEED ALONG VOORTREKKER STREET TO VILJOEN STREET, TURN LEFT AND PROCEED TO POORTHIE ROAD TURN LEFT AND PROCEED ALONG TO THE NIGEL ROAD R51 TURN RIGHT AND PROCEED TO THE N8 ON RAMP TURN RIGHT AND JOIN THE N8, PROCEED ALONG THE N8 TO ROAD 4 (R23) TURN LEFT AND PROCEED TO LOMBARD STREET (MAGISTERIAL DISTRICT OF STANDERTON), RIGHT ALONG LOMBARD STREET, LEFT ALONG BURGER STREET TO BUS TERMINUS LEFT ALONG VRY STREET, LEFT ALONG HANDEL STREET, RIGHT ALONG BOTHA STREET WHICH BECOMES ROAD 4 (R23) PROCEED ALONG ROAD 4 (R23) WHICH BECOMES DAN PIENAAR STREET ON ENTERING VOLKSRUST PROCEED ALONG DAN PIENAAR STREET TO JOUBERT STREET, LEFT ALONG JOUBERT STREET TO LAINGSNEK ROAD, RIGHT ALONG LAINGSNEK ROAD WHICH BECOMES ROAD 1 (R23) PROCEED ALONG ROAD 1 (R23) WHICH BECOMES ROAD 410 PROCEED ALONG ROAD 410 TO ROAD 483, LEFT ALONG 483, TO THE MADADENI JUNCTION SITUATED ON THE FARM SHUTTLEWORTH 9504, TURN LEFT AND PROCEED VIA MADADENI HOSPITAL, MADADENI CHECKERS, SECTION ONE AND KWA ZULU POLICE STATION TO THE JUNCTION WITH ROAD 483, TURN LEFT AND PROCEED ALONG 483 TO FARM JAKKALSPAN 8775, TURN RIGHT AND PROCEED VIA FOUR ROOMS, MKHANYA STORE TO OSIZWENI DEPOT GATE. FROM OSIZWENI DEPOT GATE PROCEED VIA TOP RANK (MOUNTAIN VIEW 8770), INVERNESS 8299, LEKKERWATER 3732, GROOTGELUK 8534, PADDASCHOOL 9096, BIRKENSTOCK 3733, KLIPBANK 7943 CROSS THE BOUNDARY OF NEWCASTLE THROUGH NAAS 776, SPOOKMILL 4273, SURREY 7936 BANKER 8455, SPRINGBOKLAAGTE 9666, GREENOCK 8818 BLACKBANK 8715, FAIRBREEZE 9210 AND 9884 MOY 7549, THIRST 11196, KILKEEL 9132, NELLIE 8853 TO THE ANNIEVALE DEPOT ON THE FARM ANNIE 9798.

RESTRICTION

SUBJECT TO THE CONDITIONS:

I) THAT NO INTERMEDIATE PASSENGERS MAY BE PICKED UP OR SET DOWN AT INTERMEDIATE STOPS BETWEEN NEWCASTLE AND STANDERTON ON BOTH THE FORWARD OR RETURN JOURNEYS.

II) THAT NO INTERMEDIATE PASSENGERS MAY BE PICKED UP BETWEEN ALBERTON TERMINUS AND BARAGWANATH HOSPITAL ON THE FORWARD AND RETURN JOURNEYS.

III) THAT NO INTERMEDIATE PASSENGERS BE PICKED UP OR SET DOWN BETWEEN BARAGWANATH AND LERATONG HOSPITAL ON BOTH THE FORWARD AND RETURN JOURNEY BOTH POINTS INCLUSIVE.

ROUTE 3

ANNIEVALE TO BARAGWANATH HOSPITAL- SOWETO

FROM ANNIEVALE DEPOT ON THE FARM ANNIE 9798, NELLIE 8853, KILKEEL 9132, THIRST 11196, MOY 7549, FAIRBREEZE 9210 AND 9884, BLACKBANK 8715, GREENOCK 8818, SPRINGBOKLAAGTE 9666, DONKER 8455, SURREY 7936, SPOOKMILL 4273, NAAS 8776 CROSS MAGISTERIAL BOUNDARY OF NEWCASTLE AND PROCEED THROUGH KLIPBANK 7943, BIRKENSTOCK 3733, PADDASCHOOL 9096, GROOTGELUK 8534, LEKKERWATER 3732, INVERNESS 8299 AND INTO OSIZWENI TOWNSHIP (MOUNTAIN VIEW 8770) VIA TOP RANK TO OSIZWENI DEPOT GATE. FROM OSIZWENI DEPOT GATE VIA MKHANYA STORE AND FOUR ROOMS UPTO THE JUNCTION WITH ROAD 483 ON THE FARM JAKKALSPAN 8775, TURN LEFT AND PROCEED ALONG ROAD 483 ONTO THE MADADENI JUNCTION SITUATED ON THE FARM SHUTTLEWORTH 9504, TURN RIGHT AND PROCEED VIA MADADENI HOSPITAL, MADADENI CHECKERS, SECTION ONE AND KWAZULU POLICE STATION AND UPTO THE JUNCTION WITH ROAD 483, TURN RIGHT AND PROCEED ALONG TO THE JUNCTION WITH ROAD 410, TURN RIGHT AND PROCEED ALONG AND JOIN PROVINCIAL ROAD 1/13 (R23) CONTINUE ALONG THROUGH CHARLESTOWN CROSS THE MAGISTERIAL BOUNDARY OF VOLKSRUST, AND THE BORDER OF TRANSVAAL AND NATAL PROCEED INTO VOLKSRUST ALONG LAINGSNEK ROAD, TURN LEFT INTO JOUBERT STREET, RIGHT INTO DAN PIENAAR STREET WHICH THEN BECOMES PROVINCIAL ROAD 4 (R23) CONTINUE ALONG PAST PERDEKOP THROUGH MAGISTERIAL DISTRICT OF STANDERTON AND PROCEED INTO STANDERTON ALONG BOTHA STREET, LEFT JOIN HANDEL STREET, RIGHT INTO VRY STREET, RIGHT INTO BURGER STREET TO THE BUS TERMINUS, CONTINUE FROM THE BUS TERMINUS ALONG BURGER STREET, TURN RIGHT INTO LOMBARD STREET, LEFT INTO PROVINCIAL MAIN ROAD NUMBER 4 (R23) AND PROCEED ALONG THROUGH THE MAGISTERIAL DISTRICTS OF

GREYLINGSTAD AND BALFOUR TO THE JUNCTION WITH THE N8, PROCEED INTO THE MAGISTERIAL DISTRICT OF HEIDELBERG ALONG ROAD R103 JOIN SCHOEMAN STREET, TURN LEFT AND PROCEED ALONG VOORTREKKER STREET TO THE HEIDELBERG BUS TERMINUS. FROM THE TERMINUS PROCEED ALONG VOORTREKKER STREET TO VILJOEN STREET, TURN LEFT AND PROCEED TO POORTHIE ROAD, TURN LEFT AND PROCEED ALONG TO THE NIGEL ROAD R5, TURN RIGHT AND PROCEED ALONG TO THE N8 OFF-RAMP, TURN LEFT AND JOIN THE N8, PROCEED ALONG THE N8 TO THE JUNCTION WITH VEREENIGING ROAD IN THE MAGISTERIAL DISTRICT OF ALBERTON, TURN LEFT AND PROCEED ALONG VEREENIGING ROAD, TURN RIGHT INTO COMBRINK STREET PROCEED TO PUTCO BUS STATION.

RETURN VIA THE SAME ROUTE TO VEREENIGING ROAD, TURN LEFT AND PROCEED TO HEIDELBERG ROAD (R103), TURN LEFT AND PROCEED ALONG VOORTREKKER ROAD, RE-JOIN HEIDELBERG ROAD (R103) AND PROCEED ALONG TO VICKERS ROAD IN THE MAGISTERIAL DISTRICT OF JOHANNESBURG AND TURN RIGHT, PROCEED ALONG AND JOIN RUVEN ROAD AND PROCEED TO JUNCTION WITH MAIN REEF ROAD, TURN RIGHT AND PROCEED TO PLANTATIE ROAD, TURN RIGHT AND PROCEED TO SANDBERG ROAD, TURN RIGHT AND PROCEED TO DENVER HOSTEL. FROM DENVER HOSTEL PROCEED ALONG SANDBERG ROAD TO KRUGER STREET AND TURN RIGHT PROCEED TO MAIN REEF ROAD AND TURN LEFT AND PROCEED TO WOLHUTER STREET, TURN LEFT AND PROCEED TO WOLHUTER'S MEN'S HOSTEL.

PROCEED ALONG WOLHUTER STREET, TURN RIGHT AND JOIN CITY & SUBURBAN ROAD, TURN LEFT INTO DURBAN STREET, TURN RIGHT INTO END STREET AND JOIN SIEMERT ROAD PROCEED TO MOSELY, TURN LEFT, PROCEED TO END STREET, TURN RIGHT, TURN LEFT INTO JEPPE STREET LEFT INTO SIMMONDS STREET, RIGHT INTO TRUMP STREET, LEFT INTO BOOYSENS STREET JOIN KIMBERLEY ROAD (R29), TURN RIGHT INTO POTCHEFSTROOM ROAD AND PROCEED TO PUTCO BUS STATION AT BARAGWANATH HOSPITAL. FROM BARAGWANATH HOSPITAL PROCEED ALONG KIMBERLEY ROAD (R29) JOIN BOOYSENS ROAD, JOIN SAUER STREET, RIGHT INTO KING GEORGE STREET, LEFT INTO KING GEORGE STREET, RIGHT INTO NOORD STREET, RIGHT INTO KLEIN STREET TO PUTCO TERMINUS. PROCEED LEFT INTO BREE STREET, LEFT INTO END STREET, RIGHT INTO ROCKEY STREET, JOIN ERROR STREET, RIGHT INTO VAN BEEK STREET TO DOORNFONTEIN TERMINUS. PROCEED LEFT INTO BEACON STREET, RIGHT INTO LOWER PAGE STREET, LEFT INTO MARKET STREET, RIGHT INTO BETTY STREET, LEFT INTO WOLHUTER STREET TO WOLHUTER MEN'S HOSTEL. FROM WOLHUTER MEN'S HOSTEL RETURN TO NEWCASTLE ALONG THE ROUTE DESCRIBED IN (I) ABOVE IN REVERSE.

RESTRICTION

SUBJECT TO THE CONDITION:

I) THAT NO INTERMEDIATE PASSENGERS MAY BE PICKED UP OR SET DOWN AT INTERMEDIATE STOPS BETWEEN NEWCASTLE AND STANDERTON ON FORWARD OR RETURN JOURNEYS.

II) THAT NO INTERMEDIATE PASSENGERS MAY BE PICKED UP BETWEEN ALBERTON TERMINUS AND BARAGWANATH HOSPITAL ON THE FORWARD AND RETURN JOURNEYS.

ROUTE: 4

NQUTU - BARAGWANATH

FROM THE BUS RANK AT NQUTU VIA BLOODRIVER, UTRECHT, VOLKSRUST, STANDERTON, HEIDELBERG TO THE PUTCO BUS STATION, AT BARAGWANATH HOSPITAL, JOHANNESBURG AND RETURN.



transport

Department:
Transport
Province of KwaZulu-Natal

GAZETTE

LGKZNG43-2020-FEB

REGION: ALL

ROUTE DESCRIPTION:

FROM THE BUS RANK AT NQUTU TURN RIGHT INTO ROAD54 TO THE JUNCTION OF ROAD R33. THIS ROAD THEN BECOMES THE R34, CONTINUE WITH THIS ROAD PAST UTRECHT UNTIL YOU REACH THE JUNCTION OF ROAD R23. TURN RIGHT INTO ROAD R23 AND CONTINUE ALONG THROUGH CHARLESTOWN CROSS THE MAGISTERIAL BOUNDARY OF VOLKSRUST AND THE BORDER OF TRANSVAAL AND NATAL. PROCEED INTO VOLKSRUST ALONG LAINGSNEK ROAD, TURN LEFT INTO JOUBERT STREET, RIGHT INTO DAN PIENAAR STREET WHICH THEN BECOMES PROVINCIAL ROAD4 (R23) CONTINUE ALONG PAST PERDEKOP THROUGH MAGISTERIAL DISTRICT OF STANDERTON AND PROCEED INTO STANDERTON ALONG BOTHA STREET, LEFT ALONG HANDEL STREET, RIGHT INTO VRY STREET, RIGHT INTO BURGER STREET TO THE BUS TERMINUS CONTINUE FROM THE BUS TERMINUS ALONG BURGER STREET, TURN RIGHT INTO LOMBARD STREET, LEFT INTO PROVINCIAL MAIN ROAD NUMBER4 (R23) AND PROCEED ALONG THROUGH THE MAGISTERIAL DISTRICTS OF GREYLINGSTAD AND BALFOUR TO THE JUNCTION WITH THE N8. PROCEED INTO THE MAGISTERIAL DISTRICT OF HEIDELBERG ALONG ROAD R103 JOIN SCHOEMAN STREET, TURN LEFT AND PROCEED ALONG VOORTREKKER STREET TO THE HEIDELBERG BUS TERMINUS, FROM THE TERMINUS PROCEED ALONG VOORTREKKER STREET TO VILJOEN STREET TURN LEFT AND PROCEED TO POORT ROAD, TURN LEFT AND PROCEED ALONG TO THE NIGEL ROAD R51, TURN RIGHT AND PROCEED ALONG TO THE N8 OFF-RAMP, TURN LEFT AND JOIN N3. PROCEED ALONG THE N3 TO THE JUNCTION WITH VEREENIGING ROAD IN THE MAGISTERIAL DISTRICT OF ALBERTON, TURN LEFT AND PROCEED ALONG VEREENIGING ROAD, TURN RIGHT INTO COMBRINK STREET PROCEED TO PUTCO BUS STATION. RETURN VIA THE SAME ROUTE TO VEREENIGING ROAD TURN LEFT AND PROCEED TO HEIDELBERG ROAD (R103), TURN LEFT AND PROCEED ALONG VOORTREKKER ROAD, RE-JOIN HEIDELBERG ROAD (R103) AND PROCEED ALONG TO VICKERS ROAD IN THE MAGISTERIAL DISTRICT OF JOHANNESBURG AND TURN RIGHT, PROCEED ALONG AND JOIN RUVEN ROAD AND PROCEED TO JUNCTION WITH MAIN REEF ROAD, TURN RIGHT AND PROCEED TO PLANTATIE ROAD, TURN RIGHT AND PROCEED TO SANDBERG ROAD, TURN RIGHT AND PROCEED TO DENVER HOSTEL. FROM DENVER HOSTEL PROCEED ALONG SANDBERG ROAD TO KRNGER STREET AND TURN RIGHT PROCEED TO MAIN REEF ROAD, TURN LEFT AND PROCEED TO WOLHUTER STREET, TURN LEFT AND PROCEED TO WOLHUTER MEN'S HOSTEL. PROCEED ALONG WOLHUTER STREET TURN RIGHT AND JOIN CITY AND SUBURBAN ROAD, TURN LEFT INTO DURBAN STREET, TURN RIGHT INTO END STREET AND JOIN SIEMERT ROAD PROCEED TO MOSELY, TURN LEFT, PROCEED TO END STREET, TURN RIGHT, TURN LEFT INTO JEPPE STREET, LEFT INTO SIMMONDS STREET, RIGHT INTO TROMP STREET, LEFT INTO BOOYSENS STREET JOIN KIMBERLEY ROAD (R29), TURN RIGHT INTO POTCHEFSTROOM ROAD AND PROCEED TO PUTCO BUS STATION AT BARAGWANATH HOSPITAL. FROM BARAGWANATH HOSPITAL PROCEED ALONG KIMBERLEY ROAD (R29) JOIN BOOYSENS ROAD, JOIN SAUER STREET, RIGHT INTO BREE STREET, LEFT INTO KING GEORGE STREET, RIGHT INTO NOORD STREET, RIGHT INTO KLEIN STREET TO PUTCO TERMINUS. PROCEED LEFT INTO BREE STREET, LEFT INTO END STREET, RIGHT INTO ROCKEY STREET, JOIN ERROR STREET, RIGHT INTO VAN BEEK STREET TO DOOMFONTEIN TERMINUS, PROCEED LEFT INTO BEACON STREET, RIGHT INTO LOWER PAGE STREET, LEFT INTO MARKET SQUARE, RIGHT INTO BETTY STREET, LEFT INTO WOLHUTER STREET TO WOLHUTER MEN'S HOSTEL. FROM WOLHUTER MEN'S HOSTEL RETURN TO NQUTU ALONG THE SAME ROUTE DESCRIBED IN (I) ABOVE IN REVERSE.

RESTRICTION

THAT NO PASSENGER BE PICKED UP OR SET DOWN AT ANY POINT OTHER THAN NQUTU, BLOODRIVIER AND THE TERMINUS IN JOHANNESBURG.

ROUTE: 5

ULUNDI TO BARAGWANATH
FORWARD JOURNEY

DEPART ULUNDI BUS TERMINUS (DISTRICT OF MAHLABATHINI) AND TURN LEFT INTO ROAD52, CONTINUE ALONG ROAD 53 TO ITS JUNCTION WITH ROAD 47, AT THIS JUNCTION TURN RIGHT AND CONTINUE ALONG THIS ROAD UNTIL YOU REACH THE TURN OFF TO ROAD463, TURN LEFT INTO ROAD 463 AND PROCEED TO MONDIO, AT MONDIO TURN RIGHT INTO ROAD223 AND PROCEED TO THE INTERSECTION OF ROAD 223 AND PROCEED TO THE INTERSECTION OF ROAD 54, TURN RIGHT INTO ROAD 54, CONTINUE WITH ROAD 54 UNTIL IT BECOMES ROAD 41, FOLLOW ROAD 41 UNTIL IT BECOMES ROAD 37, FOLLOW THIS ROAD TO THE JUNCTION OF ROAD 1, TURN RIGHT INTO ROAD 1 AND FOLLOW THIS ROAD UNTIL YOU REACH VOLKSRUST.

PROCEED INTO VOLKSRUST ALONG LAINGSNEK ROAD, TURN LEFT INTO JOUBERT STREET, RIGHT INTO DAN PIENAAR STREET WHICH THEN BECOMES PROVINCIAL ROAD 4 (R23) CONTINUE ALONG PAST PERDEKOP THROUGH MAGISTERIAL DISTRICT OF STANDERTON AND PROCEED INTO STANDERTON ALONG BOTHA STREET, LEFT ALONG HANDEL STREET, RIGHT INTO VRY STREET, RIGHT INTO BURGER STREET TO THE BUS TERMINUS CONTINUE FROM THE BUS TERMINUS ALONG BURGER STREET, TURN RIGHT INTO LOMARD STREET, LEFT INTO PROVINCIAL MAIN ROAD NUMBER4 (R23) AND PROCEED ALONG THROUGH THE MAGISTERIAL DISTRICTS OF GREYLINGSTAD AND BALFOUR TO THE JUNCTION WITH THE N8, PROCEED INTO THE MAGISTERIAL DISTRICT OF HEIDELBERG ALONG ROAD R103 JOIN SCHOEMAN STREET, TURN LEFT AND PROCEED ALONG VOORTREKKER STREET TO THE HEIDELBERG BUS TERMINUS. FROM THE TERMINUS PROCEED ALONG VOORTREKKER STREET TO VILJOEN STREET, TURN LEFT AND PROCEED TO POORT ROAD, TURN LEFT AND PROCEED ALONG TO THE NIGEL ROAD R51, TURN RIGHT AND PROCEED ALONG TO THE N8 OFF RAMP, TURN LEFT AND JOIN THE N3.

PROCEED ALONG THE N3 TO THE JUNCTION WITH VEREENIGING ROAD IN THE MAGISTERIAL DISTRICT OF ALBERTON, TURN LEFT AND PROCEED ALONG VEREENIGING ROAD, TURN RIGHT INTO COMBRINK STREET PROCEED TO PUTCO BUS STATION. RETURN VIA THE SAME ROUTE TO VEREENIGING ROAD, TURN LEFT AND PROCEED TO HEIDELBERG ROAD (R103), TURN LEFT AND PROCEED ALONG VOORTREKKER ROAD, RE-JOIN HEIDELBERG ROAD (R103) AND PROCEED ALONG TO VICKERS ROAD IN THE MAGISTERIAL DISTRICT OF JOHANNESBURG AND TURN RIGHT, PROCEED ALONG AND JOIN RUVEN ROAD AND PROCEED TO JUNCTION WITH MAIN REEF ROAD, TURN RIGHT AND PROCEED TO PLANTASIE ROAD, TURN RIGHT AND PROCEED TO SANDBERG ROAD, TURN RIGHT AND PROCEED TO DENVER HOSTEL. FROM DENVER HOSTEL PROCEED ALONG SANDBERG ROAD TO KRUGER STREET AND TURN RIGHT PROCEED TO MAIN REEF ROAD, TURN LEFT AND PROCEED TO WOLHUTER STREET, TURN LEFT AND PROCEED TO WOLHUTER MEN'S HOSTEL.

PROCEED ALONG WOLHUTER STREET TURN RIGHT AND JOIN CITY AND SUBURBAN ROAD, TURN LEFT INTO DURBAN STREET, TURN RIGHT INTO END STREET AND JOIN SIEMERT ROAD PROCEED TO MOSELY, TURN LEFT, PROCEED TO END STREET, TURN RIGHT, TURN LEFT INTO JEPPE STREET, LEFT INTO SIMMONDS STREET, RIGHT INTO TROMP STREET, LEFT INTO BOOYSENS JOIN KIMBERLEY ROAD (R29), TURN RIGHT INTO POTCHEFSTROOM ROAD AND PROCEED TO PUTCO BUS STATION AT BARAGWANATH HOSPITAL.

FROM BARAGWANATH HOSPITAL TERMINAL POINT WHICH IS SITUATED IN THE MAGISTERIAL DISTRICT OF JOHANNESBURG, TURN LEFT AND CONTINUE ALONG THE OLD POTCHEFSTROOM ROAD TO ITS JUNCTION WITH ROODEPOORT ROAD, AT THIS JUNCTION TURN RIGHT AND CONTINUE ALONG ROODEPOORT ROAD BEARING LEFT INTO IKWEYI DRIVE, CONTINUE ALONG IKWEYI DRIVE WHICH BECOMES DOBSONVILLE ROAD, CONTINUE ALONG DOBSONVILLE ROAD TO ITS JUNCTION WITH MAIN REEF ROAD (R41) AT THIS JUNCTION TURN LEFT AND CONTINUE ALONG MAIN REEF ROAD (R41) WHICH BECOMES RANDFONTEIN ROAD, CONTINUE ALONG RANDFONTEIN ROAD TURNING RIGHT INTO THE TERMINAL POINT SITUATED IN FRONT OF ROBINSONS EATING HOUSE, IN RANDFONTEIN WHICH IS SITUATED IN THE MAGISTERIAL DISTRICT OF RANDFONTEIN.

THE RETURN JOURNEY WILL BE UNDERTAKEN IN THE REVERSE DIRECTION OF THE FORWARD JOURNEY.

ALTERNATIVELY ROUTES TO BE PRESCRIBED BY THE RELEVANT LOCAL AUTHORITY.

RESTRICTION

ON THE FORWARD JOURNEY TO BARAGWANATH HOSPITAL AND RANDFONTEIN NO PASSENGERS WILL BE PICKED UP IN THE MAGISTERIAL DISTRICT OF ALBERTON AND/OR AT LERATONG HOSPITAL. ON THE RETURN JOURNEY FROM RANDFONTEIN AND BARAGWANATH HOSPITAL NO PASSENGERS WILL BE SET DOWN AT LERATONG HOSPITAL OR IN THE MAGISTERIAL DISTRICT OF ALBERTON.

ROUTE 6

PASSENGERS AND THEIR PERSONAL EFFECTS:

FROM: EZAKHENI TO BARAGWANATH HOSPITAL / RANDFONTEIN AND RETURN

ROUTE DESCRIPTION

FROM THE EZAKHENI SECTION D TERMINAL POINT SITUATED ON AN UNNAMED ROAD IN EZAKHENI TOWNSHIP CONTINUE ALONG THIS UNNAMED ROAD TO ITS JUNCTION WITH UNNAMED ROAD, AT THIS JUNCTION TURN LEFT AND CONTINUE ALONG THIS UNNAMED ROAD TO ITS JUNCTION WITH AN UNNAMED ROAD, AT THIS JUNCTION TURN RIGHT AND CONTINUE ALONG THIS UNNAMED ROAD WHICH ON LEAVING EZAKHENI TOWNSHIP BECOMES ROAD 538, CONTINUE ALONG ROAD 538 TO ITS JUNCTION WITH ROAD 32, AT THIS JUNCTION TURN LEFT AND CONTINUE ALONG ROAD32 TO ITS JUNCTION WITH ROAD 1 AT THIS JUNCTION TURN LEFT AND CONTINUE ALONG ROAD1 WHICH BECOMES NEWCASTLE ROAD, CONTINUE ALONG NEWCASTLE ROAD TO ITS JUNCTION WITH WILLIS ROAD AT THIS JUNCTION TURN LEFT AND CONTINUE ALONG WILLIS ROAD TO ITS JUNCTION WITH ILLING ROAD AT THIS JUNCTION TURN RIGHT AND CONTINUE ALONG ILLING ROAD TO ITS JUNCTION WITH ALFRED STREET, AT THIS JUNCTION TURN RIGHT AND CONTINUE ALONG ALFRED STREET TO ITS JUNCTION WITH CROWSHAW STREET, AT THIS JUNCTION TURN LEFT AND CONTINUE ALONG CROWSHAW STREET WHICH BECOMES LVELL STREET, CONTINUE ALONG LVELL STREET TO ITS JUNCTION WITH ALEXANDRA STREET, AT THIS JUNCTION TURN LEFT AND CONTINUE ALONG ALEXANDRA STREET TO THE ALEXANDRA STREET TERMINAL POINT. FROM THE TERMINAL POINT RETURN ALONG ALEXANDRA STREET TO ITS JUNCTION WITH LVELL STREET, AT THIS JUNCTION TURN LEFT AND CONTINUE ALONG LVELL STREET TO ITS JUNCTION WITH KING STREET, AT THIS JUNCTION TURN RIGHT AND CONTINUE ALONG KING STREET WHICH BECOMES POORT ROAD, CONTINUE ALONG POORT ROAD, WHICH BECOMES HARRISMITH ROAD (R103), CONTINUE ALONG HARRISMITH ROAD (R103) TO ITS JUNCTION



transport

Department:
Transport
Province of KwaZulu-Natal

GAZETTE

LGKZNG43-2020-FEB

REGION: ALL

WITH KING STREET, AT THIS JUNCTION TURN RIGHT AND CONTINUE ALONG KING STREET WHICH BECOMES POORT ROAD, CONTINUE ALONG POORT ROAD, WHICH BECOMES HARRISMITH ROAD (R103) CONTINUE ALONG HARRISMITH ROAD (R103) TO ITS JUNCTION WITH THE N3, AT THIS JUNCTION BEAR LEFT AND CONTINUE ALONG THE N3 BEARING LEFT INTO MCKECHNIE STREET HARRISMITH (MAGISTERIAL DISTRICT OF HARRISMITH) POINT. FROM THE HARRISMITH TERMINAL POINT RETURN ALONG MCKECHNIE STREET BEARING LEFT INTO THE N8, CONTINUE ALONG THE N3 TO ITS JUNCTION WITH R103 AT THE BALFOUR INTERCHANGE, AT THIS JUNCTION BEAR LEFT AND CONTINUE ALONG THE R03 TO ITS JUNCTION WITH THE R23 AT THIS JUNCTION TURN LEFT AND CONTINUE ALONG THE R03 TO ITS JUNCTION WITH THE N3 AT THE OLD BARN INTERCHANGE AT THIS JUNCTION BEAR RIGHT ONTO THE N3 AND CONTINUE ALONG THE N3 TO ITS JUNCTION WITH THE M2, AT THIS JUNCTION BEAR LEFT AND CONTINUE ALONG THE M2 TO ITS JUNCTION WITH BENROSE GLIDE OFF, AT THIS JUNCTION BEAR LEFT AND CONTINUE ALONG THE BENROSE GLIDE OFF TO ITS JUNCTION WITH RUVEN ROAD, AT THIS JUNCTION TURN RIGHT AND CONTINUE ALONG RUVEN ROAD TO ITS JUNCTION WITH THE MAIN REEF ROAD, AT THIS JUNCTION TURN LEFT AND CONTINUE ALONG MAIN REEF ROAD TO ITS JUNCTION WITH WOLHUTER STREET, AT THIS JUNCTION BEAR LEFT AND CONTINUE ALONG WOLHUTER STREET TO ITS JUNCTION WITH END STREET, AT THIS JUNCTION TURN RIGHT AND CONTINUE ALONG END STREET, TO ITS JUNCTION WITH SIEMERT ROAD, AT THIS JUNCTION BEAR RIGHT AND CONTINUE ALONG SIEMERT ROAD TO ITS JUNCTION WITH MOSELEY STREET, AT THIS JUNCTION TURN LEFT AND CONTINUE ALONG MOSELEY STREET TO ITS JUNCTION WITH END STREET AT THIS JUNCTION TURN RIGHT AND CONTINUE ALONG END STREET TO ITS JUNCTION WITH JEPPE STREET, AT THIS JUNCTION TURN LEFT AND CONTINUE ALONG JEPPE STREET TO ITS JUNCTION WITH WANDERERS STREET AT THIS JUNCTION TURN RIGHT AND CONTINUE ALONG WANDERERS STREET TO ITS JUNCTION WITH SMIT STREET, AT THIS JUNCTION TURN RIGHT AND CONTINUE ALONG SMIT STREET TO ITS JUNCTION WITH KLEIN STREET, AT THIS JUNCTION TURN RIGHT AND CONTINUE ALONG KLEIN STREET TURNING LEFT INTO THE NOORD STREET TERMINAL POINT. FROM THE NOORD STREET TERMINAL POINT CONTINUE THROUGH THE TERMINAL TO ITS JUNCTION WITH TWIST STREET BUS LANE, AT THIS JUNCTION TURN LEFT AND CONTINUE ALONG THE TWIST STREET BUS LANE TO ITS JUNCTION WITH WOLMARANS STREET, AT THIS JUNCTION TURN LEFT AND CONTINUE ALONG WOLMARANS STREET (WHICH BECOMES VILJOEN STREET) CONTINUE ALONG VILJOEN STREET (WHICH BECOMES SMIT STREET) CONTINUE ALONG SMIT STREET TO ITS JUNCTION WITH M1 AT THIS JUNCTION TURN RIGHT AND BEAR LEFT ONTO THE M1 AND CONTINUE ALONG THE M1 TO ITS JUNCTION WITH THE SOWETO GLIDE OFF, AT THIS JUNCTION BEAR LEFT AND CONTINUE ALONG THE SOWETO GLIDE OFF TO ITS JUNCTION WITH THE OLD POTCHEFSTROOM ROAD, AT THIS JUNCTION TURN RIGHT AND CONTINUE ALONG THE OLD POTCHEFSTROOM ROAD TO THE BARAGWANATH HOSPITAL TERMINAL POINT SITUATED IN SOWETO TOWNSHIP IN THE MAGISTERIAL DISTRICT OF JOHANNESBURG.

RETURN JOURNEY

FROM THE BARAGWANATH HOSPITAL TERMINAL POINT IN SOWETO TOWNSHIP JOHANNESBURG, CONTINUE ALONG THE OLD POTCHEFSTROOM ROAD TO ITS JUNCTION WITH THE M1, AT THIS JUNCTION TURN LEFT AND CONTINUE ALONG THE M1 TO ITS JUNCTION WITH THE BRAAMFONTEIN GLIDE OFF, AT THIS JUNCTION BEAR LEFT AND CONTINUE ALONG WITH THE BRAAMFONTEIN GLIDE OFF TO ITS JUNCTION WITH SMIT STREET, AT THIS JUNCTION TURN LEFT AND CONTINUE ALONG SMIT STREET TO ITS JUNCTION WITH KLEIN STREET AT THIS JUNCTION TURN RIGHT AND CONTINUE ALONG KLEIN STREET BEARING LEFT INTO THE NOORD STREET TERMINAL POINT, FROM THE NOORD STREET TERMINAL POINT CONTINUE THROUGH THE TERMINAL POINT TO ITS JUNCTION WITH TWIST STREET BUS LANE AT THIS JUNCTION TURN RIGHT AND CONTINUE ALONG TWIST STREET BUS LANE TO ITS JUNCTION WITH PLEIN STREET, AT THIS JUNCTION TURN RIGHT AND CONTINUE ALONG PLEIN STREET TO ITS JUNCTION WITH EDITH CAVELL STREET, AT THIS JUNCTION TURN LEFT AND CONTINUE ALONG EDITH CAVELL STREET TO ITS JUNCTION WITH BREE STREET, AT THIS JUNCTION TURN LEFT AND CONTINUE ALONG BREE STREET TO ITS JUNCTION WITH END STREET, AT THIS JUNCTION TURN LEFT AND CONTINUE ALONG END STREET TO ITS JUNCTION WITH ROCKEY STREET AT THIS JUNCTION TURN RIGHT AND CONTINUE ALONG ROCKEY STREET TO ITS JUNCTION WITH VAN BEEK STREET, AT THIS JUNCTION TURN RIGHT AND CONTINUE ALONG VAN BEEK STREET TO ITS JUNCTION WITH BEACON ROAD, AT THIS JUNCTION TURN LEFT AND CONTINUE ALONG BEACON ROAD TO ITS JUNCTION WITH PAGE AND SHORE STREET, AT THIS JUNCTION TURN RIGHT AND CONTINUE ALONG PAGE STREET TO ITS JUNCTION WITH MARKET STREET, AT THIS JUNCTION TURN LEFT AND CONTINUE ALONG MARKET STREET TO ITS JUNCTION WITH BETTY STREET, AT THIS JUNCTION TURN RIGHT AND CONTINUE ALONG BETTY STREET TO ITS JUNCTION WITH WOLHUTER STREET, AT THIS JUNCTION BEAR LEFT INTO MAIN REEF ROAD AND CONTINUE ALONG MAIN REEF ROAD TO ITS JUNCTION WITH M2, AT THIS JUNCTION TURN RIGHT AND CONTINUE ALONG THE M2 TO ITS JUNCTION WITH THE N3 TO ITS JUNCTION WITH R554, AT THIS JUNCTION TURN LEFT AND CONTINUE ALONG THE R554 TO ITS JUNCTION WITH R103, AT THIS JUNCTION TURN RIGHT AND CONTINUE ALONG THE R103, FROM THIS POINT THE RETURN JOURNEY WILL BE UNDERTAKEN IN THE REVERSE DIRECTION OF THE FORWARD JOURNEY. ALTERNATIVELY ROUTES TO BE PRESCRIBED BY THE RELEVANT LOCAL AUTHORITY.

SUBJECT TO THE CONDITION:

A. THAT PASSENGERS SHALL ONLY BE PICKED UP AND SET DOWN ACCORDING TO THE TIMETABLE AND

B. THAT THIS TRANSPORTATION SHALL ONLY BE CONDUCTED BY MEANS OF A SINGLE DECKER BUS WITH A SEATING CAPACITY OF NOT LESS THAN 60 (SIXTY) PASSENGERS.

ROUTE: 6(A)

PASSENGERS AND THEIR PERSONAL EFFECTS:

ROUTE: EZAKHENI TO BARAGWANATH / RANDFONTEIN AND RETURN

ROUTE DESCRIPTION

FROM THE EZAKHENI SECTION D TERMINAL POINT SITUATED ON AN UNNAMED ROAD IN EZAKHENI TOWNSHIP CONTINUE ALONG THIS UNNAMED ROAD TO ITS JUNCTION WITH AN UNNAMED ROAD, AT THIS JUNCTION TURN LEFT AND CONTINUE ALONG THIS UNNAMED ROAD TO ITS JUNCTION WITH UNNAMED ROAD, AT THIS JUNCTION TURN RIGHT AND CONTINUE ALONG THIS UNNAMED ROAD, AT THIS JUNCTION TURN RIGHT AND CONTINUE ALONG THIS UNNAMED ROAD WHICH ON LEAVING EZAKHENI TOWNSHIP BECOMES ROAD 538, CONTINUE ALONG ROAD 538 TO ITS JUNCTION WITH ROAD 32, AT THIS JUNCTION TURN LEFT AND CONTINUE ALONG ROAD 1 TO ITS JUNCTION WITH ROAD 1, AT THIS JUNCTION TURN LEFT AND CONTINUE ALONG ROAD 1 WHICH BECOMES NEWCASTLE ROAD, CONTINUE ALONG NEWCASTLE ROAD TO ITS JUNCTION WITH WILLIS ROAD, AT THIS JUNCTION TURN LEFT AND CONTINUE ALONG WILLIS ROAD TO ITS JUNCTION WITH ILLING ROAD, AT THIS JUNCTION TURN RIGHT AND CONTINUE ALONG ILLING ROAD TO ITS JUNCTION WITH ALFRED STREET, AT THIS JUNCTION TURN RIGHT AND CONTINUE ALONG ALFRED STREET TO ITS JUNCTION WITH CROWSHAW STREET, AT THIS JUNCTION TURN LEFT AND CONTINUE ALONG CROWSHAW STREET WHICH BECOMES LYLELL STREET, CONTINUE ALONG LYLELL STREET TO ITS JUNCTION WITH ALEXANDRA STREET, AT THIS JUNCTION TURN LEFT AND CONTINUE ALONG ALEXANDRA STREET TO THE ALEXANDRA STREET TERMINAL POINT, FROM THE TERMINAL POINT RETURN ALONG ALEXANDRA STREET TO ITS JUNCTION WITH LYLELL STREET, AT THIS JUNCTION TURN LEFT AND CONTINUE ALONG LYLELL STREET TO ITS JUNCTION WITH KING STREET, AT THIS JUNCTION TURN RIGHT AND CONTINUE ALONG KING STREET WHICH BECOMES POORT ROAD, CONTINUE ALONG POORT ROAD, WHICH BECOMES HARRISMITH ROAD (R103), CONTINUE ALONG HARRISMITH ROAD (R103) TO ITS JUNCTION WITH THE N3, AT THIS JUNCTION BEAR LEFT AND CONTINUE ALONG THE N8 BEARING LEFT INTO MCKECHNIE STREET HARRISMITH (MAGISTERIAL DISTRICT OF HARRISMITH), CONTINUE ALONG MCKECHNIE STREET BEARING LEFT INTO THE HARRISMITH TERMINAL POINT, FROM THE HARRISMITH POINT RETURN ALONG MCKECHNIE STREET BEARING LEFT INTO THE N8, CONTINUE ALONG THE N3 TO ITS JUNCTION WITH THE R103 AT THE BALFOUR INTERCHANGE, AT THIS JUNCTION BEAR LEFT AND CONTINUE ALONG THE R103 TO ITS JUNCTION WITH THE R23, AT THIS JUNCTION TURN LEFT AND CONTINUE ALONG THE R03 TO ITS JUNCTION WITH THE N3 AT THE OLD BARN INTERCHANGE, AT THIS JUNCTION BEAR RIGHT ONTO THE N3 AND CONTINUE ALONG THE N3 TO ITS JUNCTION WITH THE M2, AT THIS JUNCTION BEAR LEFT AND CONTINUE ALONG THE M2 TO ITS JUNCTION WITH THE BENROSE GLIDE OFF, AT THIS JUNCTION BEAR LEFT AND CONTINUE ALONG THE BENROSE GLIDE OFF TO ITS JUNCTION WITH RUVEN ROAD, AT THIS JUNCTION TURN RIGHT AND CONTINUE ALONG RUVEN ROAD TO ITS JUNCTION WITH THE MAIN REEF ROAD, AT THIS JUNCTION TURN LEFT AND CONTINUE ALONG MAIN REEF ROAD TO ITS JUNCTION WITH WOLHUTER STREET, AT THIS JUNCTION BEAR LEFT AND CONTINUE ALONG WOLHUTER STREET TO ITS JUNCTION WITH END STREET, AT THIS JUNCTION TURN RIGHT AND CONTINUE ALONG END STREET, AT THIS JUNCTION BEAR LEFT AND CONTINUE ALONG SIEMERT ROAD TO ITS JUNCTION WITH MOSELEY STREET, AT THIS JUNCTION TURN LEFT AND CONTINUE ALONG MOSELEY STREET TO ITS JUNCTION WITH END STREET, AT THIS JUNCTION TURN RIGHT AND CONTINUE ALONG END STREET TO ITS JUNCTION WITH JEPPE STREET, AT THIS JUNCTION TURN LEFT AND CONTINUE ALONG JEPPE STREET TO ITS JUNCTION WITH WANDERERS STREET WITH SMIT STREET, AT THIS JUNCTION TURN RIGHT AND CONTINUE ALONG SMIT STREET TO ITS JUNCTION WITH KLEIN STREET, AT THIS JUNCTION TURN RIGHT AND CONTINUE ALONG KLEIN STREET TURNING LEFT INTO THE NOORD STREET TERMINAL POINT, FROM THE NOORD STREET TERMINAL POINT CONTINUE THROUGH THE TERMINAL TO ITS JUNCTION WITH THE TWIST STREET BUS LANE, AT THIS JUNCTION TURN LEFT AND CONTINUE ALONG THE TWIST STREET BUS LANE TO ITS JUNCTION WITH WOLMARANS STREET, AT THIS JUNCTION TURN LEFT AND CONTINUE ALONG WOLMARANS STREET (WHICH BECOMES VILJOEN STREET) CONTINUE ALONG VILJOEN STREET (WHICH BECOMES SMIT STREET), CONTINUE ALONG SMIT STREET TO ITS JUNCTION WITH THE M1 AT THIS JUNCTION TURN RIGHT AND BEAR LEFT ONTO THE M1 AND CONTINUE ALONG THE M1 TO ITS JUNCTION WITH THE SOWETO GLIDE OFF, AT THIS JUNCTION BEAR LEFT AND CONTINUE ALONG THE SOWETO GLIDE OFF TO ITS JUNCTION WITH THE OLD POTCHEFSTROOM ROAD, AT THIS JUNCTION TURN RIGHT AND CONTINUE ALONG THE OLD POTCHEFSTROOM ROAD TO THE BARAGWANATH HOSPITAL TERMINAL POINT SITUATED IN SOWETO TOWNSHIP, JOHANNESBURG IN THE MAGISTERIAL DISTRICT OF JOHANNESBURG. FROM THE BARAGWANATH HOSPITAL TERMINAL POINT WHICH IS SITUATED IN THE MAGISTERIAL DISTRICT OF JOHANNESBURG TURN LEFT AND CONTINUE ALONG THE OLD POTCHEFSTROOM ROAD TO ITS JUNCTION WITH ROODEPOORT ROAD, AT THIS JUNCTION TURN RIGHT AND CONTINUE ALONG ROODEPOORT ROAD BEARING LEFT INTO LKWEZI DRIVE, CONTINUE ALONG LKWEZI DRIVE WHICH BECOMES DOBSONVILLE ROAD, CONTINUE ALONG DOBSONVILLE ROAD TO ITS JUNCTION WITH MAIN REEF ROAD (R41) AT THIS JUNCTION TURN LEFT AND CONTINUE ALONG MAIN REEF ROAD (R41) WHICH BECOMES RANDFONTEIN ROAD,



transport

Department:
Transport
Province of KwaZulu-Natal

GAZETTE

LGKZNG43-2020-FEB

REGION: ALL

CONTINUE ALONG RANDFONTEIN ROAD TURNING RIGHT INTO THE TERMINAL POINT SITUATED IN FRONT OF ROBINSONS EATING HOUSE, IN RANDFONTEIN WHICH IS SITUATED IN THE MAGISTERIAL DISTRICT OF RANDFONTEIN .
ALTERNATIVELY ROUTES TO BE PRESCRIBED BY THE RELEVANT LOCAL AUTHORITY.
SUBJECT TO THE CONDITION THAT NO INTERMEDIATE PASSENGERS BE PICKED UP OR SET DOWN BETWEEN BARAGWANATH AND LERATONG HOSPITAL ON BOTH THE FORWARD AND RETURN JOURNEY. BOTH POINTS INCLUSIVE
RETURN JOURNEY

FROM THE TERMINAL POINT SITUATED IN FRONT OF ROBINSONS EATING HOUSE IN RANDFONTEIN WHICH IS SITUATED IN THE MAGISTERIAL DISTRICT OF RANDFONTEIN TURN LEFT INTO RANDFONTEIN ROAD AND CONTINUE ALONG RANDFONTEIN ROAD WHICH BECOMES MAIN REEF ROAD (R41) CONTINUE ALONG MAIN REEF ROAD TO ITS JUNCTION WITH DOBSONVILLE ROAD, AT THIS JUNCTION TURN RIGHT AND CONTINUE ALONG DOBSONVILLE ROAD, BEARING LEFT INTO IKWEZI DRIVE, CONTINUE ALONG IKWEZI DRIVE WHICH BECOMES ROODEPOORT ROAD, CONTINUE ALONG ROODEPOORT ROAD TO ITS JUNCTION WITH THE OLD POTCHEFSTROOM ROAD AT THIS JUNCTION TURN LEFT AND CONTINUE ALONG THE OLD POTCHEFSTROOM ROAD BEARING LEFT INTO THE BARAGWANATH HOSPITAL TERMINAL POINT, SITUATED IN SOWETO TOWNSHIP, JOHANNESBURG II THE MAGISTERIAL DISTRICT OF JOHANNESBURG, FROM THE BARAGWANATH HOSPITAL TERMINAL POINT WHICH IS SITUATED IN THE MAGISTERIAL DISTRICT OF JOHANNESBURG, TURN RIGHT AND CONTINUE ALONG THE OLD POTCHEFSTROOM ROAD TO ITS JUNCTION WITH THE M1, AT THIS JUNCTION TURN LEFT AND CONTINUE ALONG THE M1 TO ITS JUNCTION WITH THE BRAAMFONTEIN GLIDE OFF, AT THIS JUNCTION BEAR LEFT AND CONTINUE ALONG THE BRAAMFONTEIN GLIDE OFF TO ITS JUNCTION WITH SMIT STREET, AT THIS JUNCTION TURN LEFT AND CONTINUE ALONG SMIT STREET TO ITS JUNCTION WITH KLEIN STREET, AT THIS JUNCTION TURN RIGHT AND CONTINUE ALONG KLEIN STREET TERMINAL POINT CONTINUE THROUGH THE TERMINAL POINT TO ITS JUNCTION WITH THE TWIST STREET BUS LANE AT THIS JUNCTION TURN RIGHT AND CONTINUE ALONG TWIST STREET BUS LANE TO ITS JUNCTION WITH PLEIN STREET, TO ITS JUNCTION WITH EDITH CAVELL STREET, AT THIS JUNCTION TURN LEFT AND CONTINUE ALONG EDITH CAVELL STREET TO ITS JUNCTION WITH BREE STREET, AT THIS JUNCTION TURN LEFT AND CONTINUE ALONG BREE STREET TO ITS JUNCTION WITH END STREET, AT THIS JUNCTION TURN LEFT AND CONTINUE ALONG END STREET TO ITS JUNCTION WITH ROCKEY STREET, AT THIS JUNCTION TURN RIGHT AND CONTINUE ALONG ROCKEY STREET TO ITS JUNCTION WITH VAN BEEK STREET, AT THIS JUNCTION TURN RIGHT AND CONTINUE ALONG VAN BEEK STREET TO ITS JUNCTION WITH BEACON ROAD, AT THIS JUNCTION TURN LEFT AND CONTINUE ALONG BEACON ROAD TO ITS JUNCTION WITH PAGE AND SHORE STREET, AT THIS JUNCTION TURN RIGHT AND CONTINUE ALONG PAGE STREET TO ITS JUNCTION WITH MARKET STREET, AT THIS JUNCTION TURN LEFT AND CONTINUE ALONG MARKET STREET TO ITS JUNCTION WITH BETTY STREET, AT THIS JUNCTION TURN RIGHT AND CONTINUE ALONG BETTY STREET TO ITS JUNCTION WITH WOLHUTER STREET, AT THIS JUNCTION BEAR LEFT INTO MAIN REEF ROAD AND CONTINUE ALONG MAIN ROAD TO ITS JUNCTION WITH M2, AT THIS JUNCTION TURN RIGHT AND CONTINUE ALONG THE M2 TO ITS JUNCTION WITH THE N3 GLIDE OFF, AT THIS JUNCTION BEAR LEFT ONTO THE N8 AND CONTINUE ALONG THE N3 TO ITS JUNCTION WITH THE R103 AT THE OLD BARN INTERCHANGE, AT THIS JUNCTION TURN LEFT AND CONTINUE ALONG THE R103, TO ITS JUNCTION WITH ROAD 23, AT THIS JUNCTION WITH THE N3 AT THE BALFOUR INTERCHANGE, AT THIS JUNCTION BEAR RIGHT AND CONTINUE ALONG THE N3 TO ITS JUNCTION WITH MCKECHNIE STREET HARRISMITH (MAGISTERIAL DISTRICT OF HARRISMITH) AT THIS JUNCTION TURN RIGHT AND CONTINUE ALONG MCKECHNIE STREET BEARING LEFT INTO THE HARRISMITH TERMINAL POINT, FROM THE HARRISMITH TERMINAL POINT RETURN ALONG MCKECHNIE STREET AND BEAR LEFT ONTO THE N3 CONTINUE ALONG THE N3 TO ITS JUNCTION WITH R103 AT THIS JUNCTION BEAR LEFT AND CONTINUE ALONG THE R103 WHICH BECOMES POORT ROAD, CONTINUE ALONG POORT ROAD WHICH BECOMES KING STREET CONTINUE ALONG KING STREET TO ITS JUNCTION WITH LVELL STREET AT THIS JUNCTION TURN LEFT AND CONTINUE ALONG LVELL STREET TO ITS JUNCTION WITH ALEXANDRA STREET AT THIS JUNCTION TURN RIGHT AND CONTINUE ALONG ALEXANDRA STREET TO THE ALEXANDRA STREET TERMINAL POINT, FROM THE ALEXANDRA STREET TERMINAL POINT RETURN ALONG ALEXANDRA STREET TO ITS JUNCTION WITH LVELL STREET, AT THIS JUNCTION TURN RIGHT AND CONTINUE ALONG LVELL STREET WHICH BECOMES CROWSHAW STREET, CONTINUE ALONG CROWSHAW STREET TO ITS JUNCTION WITH ALFRED STREET AT THIS JUNCTION TURN RIGHT AND CONTINUE ALONG ALFRED STREET TO ITS JUNCTION WITH ILLING ROAD, AT THIS JUNCTION TURN LEFT AND CONTINUE ALONG ILLING ROAD TO ITS JUNCTION WITH NEWCASTLE ROAD, AT THIS JUNCTION TURN LEFT AND CONTINUE ALONG WILLIS ROAD TO ITS JUNCTION WITH NEWCASTLE ROAD, AT THIS JUNCTION TURN RIGHT AND CONTINUE ALONG NEWCASTLE ROAD WHICH BECOMES ROAD1 CONTINUE ALONG ROAD 1 TO ITS JUNCTION WITH ROAD 32 AT THIS JUNCTION TURN RIGHT AND CONTINUE ALONG ROAD32 TO ITS JUNCTION WITH ROAD 538, AT THIS JUNCTION TURN RIGHT AND CONTINUE ALONG ROAD538 WHICH ON ENTERING EZAKHENI BECOMES AN UNNAMED ROAD CONTINUE ALONG THIS UNNAMED ROAD TO ITS JUNCTION WITH AN UNNAMED ROAD AT THIS JUNCTION TURN LEFT AND CONTINUE ALONG THIS UNNAMED ROAD TO ITS JUNCTION WITH AN UNNAMED ROAD TO THE TERMINAL POINT SITUATED ON AN UNNAMED ROAD IN SECTION D.

EZAKHENI TOWNSHIP (MAGISTERIAL DISTRICT OF KLIPPRIVER)

ALTERNATIVELY ROUTES TO BE PRESCRIBED BY THE RELEVANT LOCAL AUTHORITY.

SUBJECT TO THE CONDITION THAT NO INTERMEDIATE PASSENGERS BE PICKED UP OR SET DOWN BETWEEN BARAGWANATH AND LERATONG HOSPITAL ON BOTH THE FORWARD AND RETURN JOURNEY. BOTH POINTS INCLUSIVE
ROUTE 6(B)

PASSENGERS AND PERSONAL EFFECTS:

FROM: EZAKHENI TO BARAGWANATH HOSPITAL / RANDFONTEIN AND RETURN
ROUTE DESCRIPTION

FROM THE EZAKHENI SECTION D TERMINAL POINT SITUATED ON UNNAMED ROAD IN EZAKHENI TOWNSHIP CONTINUE ALONG THIS UNNAMED ROAD TO ITS JUNCTION WITH AN UNNAMED ROAD, AT THIS JUNCTION TURN LEFT AND CONTINUE ALONG THIS UNNAMED ROAD TO ITS JUNCTION WITH AN UNNAMED ROAD, AT THIS JUNCTION TURN RIGHT AND CONTINUE ALONG THIS UNNAMED ROAD WHICH ON LEAVING EZAKHENI TOWNSHIP BECOMES ROAD 538, CONTINUE ALONG ROAD 538 TO ITS JUNCTION WITH ROAD 32, AT THIS JUNCTION TURN LEFT AND CONTINUE ALONG ROAD32 TO ITS JUNCTION WITH ROAD 1 AT THIS JUNCTION TURN LEFT AND CONTINUE ALONG ROAD1 WHICH BECOMES NEWCASTLE ROAD, CONTINUE ALONG NEWCASTLE ROAD TO ITS JUNCTION WITH WILLIS ROAD, AT THIS JUNCTION TURN LEFT AND CONTINUE ALONG WILLIS ROAD TO ITS JUNCTION WITH ILLING ROAD, AT THIS JUNCTION TURN RIGHT AND CONTINUE ALONG ILLING ROAD TO ITS JUNCTION WITH ALFRED STREET AT THIS JUNCTION TURN RIGHT AND CONTINUE ALONG ALFRED STREET TO ITS JUNCTION WITH CROWSHAW STREET, AT THIS JUNCTION TURN LEFT AND CONTINUE ALONG CROWSHAW STREET WHICH BECOMES LVELL STREET, CONTINUE ALONG LVELL STREET TO ITS JUNCTION WITH ALEXANDRA STREET, AT THIS JUNCTION TURN LEFT AND CONTINUE ALONG ALEXANDRA STREET TO THE ALEXANDRA STREET TERMINAL POINT, FROM THE TERMINAL POINT RETURN ALONG ALEXANDRA STREET TO ITS JUNCTION WITH LVELL STREET, AT THIS JUNCTION TURN LEFT AND CONTINUE ALONG LVELL STREET TO ITS JUNCTION WITH KING STREET AT THIS JUNCTION TURN RIGHT AND CONTINUE ALONG KING STREET WHICH BECOMES POORT ROAD CONTINUE ALONG POORT ROAD, WHICH BECOMES HARRISMITH ROAD (R103), CONTINUE ALONG HARRISMITH ROAD (R103) TO ITS JUNCTION WITH THE N3, AT THIS JUNCTION BEAR LEFT AND CONTINUE ALONG THE N3 BEARING LEFT INTO MCKECHNIE STREET HARRISMITH (MAGISTERIAL DISTRICT OF HARRISMITH) CONTINUE ALONG L MCKECHNIE STREET BEARING LEFT INTO THE HARRISMITH TERMINAL POINT, FROM THE HARRISMITH TERMINAL POINT RETURN ALONG MCKECHNIE STREET BEARING LEFT INTO THE N3, CONTINUE ALONG THE N3 TO ITS JUNCTION WITH THE R103 AT THE BALFOUR INTERCHANGE.

AT THIS JUNCTION BEAR LEFT AND CONTINUE ALONG THE R103 TO ITS JUNCTION WITH THE R23, AT THIS JUNCTION TURN LEFT AND CONTINUE ALONG THE R103 TO ITS JUNCTION WITH THE N3 AT THE OLD BARN INTERCHANGE, AT THIS JUNCTION BEAR RIGHT ONTO THE N8 AND CONTINUE ALONG THE N3 TO ITS JUNCTION WITH THE M2, AT THIS JUNCTION BEAR LEFT AND CONTINUE ALONG THE M2 TO ITS JUNCTION WITH THE BENROSE GLIDE OFF, AT THIS JUNCTION BEAR LEFT AND CONTINUE ALONG THE BENROSE GLIDE OFF TO ITS JUNCTION WITH RUVEN ROAD, AT THIS JUNCTION TURN RIGHT AND CONTINUE ALONG RUVEN ROAD TO ITS JUNCTION WITH THE MAIN REEF ROAD, AT THIS JUNCTION TURN LEFT AND CONTINUE ALONG MAIN REEF ROAD TO ITS JUNCTION WITH WOLHUTER STREET, AT THIS JUNCTION BEAR LEFT AND CONTINUE ALONG WOLHUTER STREET TO ITS JUNCTION WITH END STREET, AT THIS JUNCTION TURN RIGHT AND CONTINUE ALONG END STREET TO ITS JUNCTION WITH SIEMERT ROAD, AT THIS JUNCTION BEAR RIGHT AND CONTINUE ALONG SIEMERT ROAD TO ITS JUNCTION WITH MOSELEY STREET, AT THIS JUNCTION TURN LEFT AND CONTINUE ALONG MOSELEY STREET TO ITS JUNCTION WITH END STREET, AT THIS JUNCTION TURN RIGHT AND CONTINUE ALONG END STREET TO ITS JUNCTION WITH JEPPE STREET, AT THIS JUNCTION TURN LEFT AND CONTINUE ALONG JEPPE STREET TO ITS JUNCTION WITH WANDERERS STREET, AT THIS JUNCTION TURN RIGHT AND CONTINUE ALONG WANDERERS STREET, TO ITS JUNCTION WITH SMIT STREET, AT THIS JUNCTION TURN RIGHT AND CONTINUE ALONG SMIT STREET TO ITS JUNCTION WITH KLEIN STREET, AT THIS JUNCTION TURN RIGHT AND CONTINUE ALONG KLEIN STREET TURNING LEFT INTO THE NOORD STREET TERMINAL POINT, FROM THE NOORD STREET TERMINAL POINT CONTINUE THROUGH THE TERMINAL TO ITS JUNCTION WITH THE TWIST STREET BUS LANE, AT THIS JUNCTION TURN LEFT AND CONTINUE ALONG THE TWIST STREET BUS LANE TO ITS JUNCTION WITH WOLMARANS STREET, AT THIS JUNCTION TURN LEFT CONTINUE ALONG WOLMARANS STREET (WHICH BECOMES VILJOEN STREET) CONTINUE ALONG VILJOEN STREET (WHICH BECOMES SMIT STREET) CONTINUE ALONG SMIT STREET TO ITS JUNCTION WITH THE M1 AT THIS JUNCTION TURN RIGHT AND BEAR LEFT ONTO THE M AND CONTINUE ALONG THE M1 TO ITS JUNCTION WITH THE SOWETO GLIDE OFF, AT THIS JUNCTION BEAR LEFT AND CONTINUE ALONG THE SOWETO GLIDE OFF, TO ITS JUNCTION WITH THE OLD POTCHEFSTROOM ROAD, AT THIS JUNCTION TURN RIGHT AND CONTINUE ALONG THE OLD POTCHEFSTROOM ROAD TO THE BARAGWANATH HOSPITAL TERMINAL POINT SITUATED IN SOWETO TOWNSHIP, JOHANNESBURG IN THE MAGISTERIAL DISTRICT OF JOHANNESBURG, FROM THE BARAGWANATH HOSPITAL TERMINAL POINT WHICH IS SITUATED IN THE MAGISTERIAL DISTRICT OF JOHANNESBURG TURN RIGHT AND CONTINUE ALONG THE OLD POTCHEFSTROOM ROAD TO ITS JUNCTION WITH RIFLE RAND ROAD, AT THIS JUNCTION TURN LEFT AND CONTINUE ALONG RIFLE RANGE ROAD AND CONTINUE ALONG



transport

Department:
Transport
Province of KwaZulu-Natal

GAZETTE

LGKZNG43-2020-FEB

REGION: ALL

BARAGWANATH ROAD TO ITS JUNCTION WITH MAIN REEF ROAD (R41) AT THIS JUNCTION TURN LEFT AND CONTINUE ALONG MAIN REEF ROAD (R41) WHICH BECOMES RANDFONTEIN ROAD, CONTINUE ALONG RANDFONTEIN ROAD TURNING RIGHT INTO THE TERMINAL POINT SITUATED IN FRONT OF ROBINSONS EATING HOUSE IN RANDFONTEIN WHICH IS SITUATED IN THE MAGISTERIAL DISTRICT OF RANDFONTEIN.

ALTERNATIVELY ROUTE TO BE PRESCRIBED BY THE RELEVANT AUTHORITY

SUBJECT TO THE CONDITION THAT NO INTERMEDIATE PASSENGERS BE PICKED UP OR SET DOWN BETWEEN BARAGWANATH AND LERATONG HOSPITAL ON BOTH FORWARD AND RETURN JOURNEY, BOTH POINTS INCLUSIVE.

RETURN JOURNEY

FROM THE TERMINAL POINT SITUATED IN FRONT OF ROBINSONS EATING HOUSE IN RANDFONTEIN WHICH IS SITUATED IN THE MAGISTERIAL DISTRICT OF RANDFONTEIN TURN LEFT INTO RANDFONTEIN ROAD AND CONTINUE ALONG RANDFONTEIN ROAD WHICH BECOMES MAIN REEF ROAD (R41) CONTINUE ALONG MAIN REEF ROAD TO ITS JUNCTION WITH BARAGWANATH ROAD AT THIS JUNCTION TURN RIGHT AND CONTINUE ALONG BARAGWANATH ROAD TO THE JUNCTION WITH RIFLE RANGE ROAD, AT THIS JUNCTION TURN RIGHT AND CONTINUE ALONG RIFLE RANGE ROAD TO ITS JUNCTION WITH THE OLD POTCHEFSTROOM ROAD AT THIS JUNCTION TURN RIGHT AND CONTINUE ALONG THE OLD POTCHEFSTROOM ROAD BEARING RIGHT INTO THE BARAGWANATH HOSPITAL TERMINAL POINT, SITUATED IN SOWETO TOWNSHIP, JOHANNESBURG IN THE MAGISTERIAL DISTRICT OF JOHANNESBURG, FROM THE BARAGWANATH HOSPITAL TERMINAL POINT WHICH IS SITUATED IN THE MAGISTERIAL DISTRICT OF JOHANNESBURG, TURN RIGHT AND CONTINUE ALONG THE OLD POTCHEFSTROOM ROAD TO ITS JUNCTION WITH THE M1, AT THIS JUNCTION TURN LEFT AND CONTINUE ALONG THE M1 TO ITS JUNCTION WITH THE BRAAMFONTEIN GLIDE OFF, AT THIS JUNCTION BEAR LEFT AND CONTINUE ALONG THE BRAAMFONTEIN GLIDE OFF TO ITS JUNCTION WITH SMIT STREET TO ITS JUNCTION WITH KLEIN STREET AT THIS JUNCTION TURN RIGHT AND CONTINUE ALONG KLEIN STREET BEARING LEFT INTO THE NOORD STREET TERMINAL POINT CONTINUE THROUGH THE TERMINAL POINT TO ITS JUNCTION WITH TWIST STREET BUS LANE, AT THIS JUNCTION TURN RIGHT AND CONTINUE ALONG TWIST STREET BUS LANE, TO ITS JUNCTION WITH PLEIN STREET, AT THIS JUNCTION TURN RIGHT AND CONTINUE ALONG PLEIN TO ITS JUNCTION WITH EDITH CAVELL STREET, AT THIS JUNCTION TURN LEFT AND CONTINUE ALONG EDITH CAVELL STREET TO ITS JUNCTION WITH BREE STREET, AT THIS JUNCTION TURN LEFT AND CONTINUE ALONG BREE STREET TO ITS JUNCTION WITH END STREET, AT THIS JUNCTION TURN LEFT AND CONTINUE ALONG END STREET TO ITS JUNCTION WITH ROCKEY STREET, AT THIS JUNCTION TURN RIGHT AND CONTINUE ALONG ROCKEY STREET TO ITS JUNCTION WITH VAN BEEK STREET, AT THIS JUNCTION TURN RIGHT AND CONTINUE ALONG VAN BEEK STREET TO ITS JUNCTION WITH BEACON ROAD, AT THIS JUNCTION TURN LEFT AND CONTINUE ALONG BEACON ROAD TO ITS JUNCTION WITH PAGE AND SHORE STREET, AT THIS JUNCTION TURN RIGHT AND CONTINUE ALONG PAGE STREET TO ITS JUNCTION WITH MARKET STREET, AT THIS JUNCTION TURN LEFT AND CONTINUE ALONG MARKET STREET TO ITS JUNCTION WITH BETTY STREET, AT THIS JUNCTION TURN RIGHT AND CONTINUE ALONG BETTY STREET TO ITS JUNCTION WITH WOLHUTER STREET, AT THIS JUNCTION BEAR LEFT INTO MAIN REEF ROAD AND CONTINUE ALONG MAIN REEF ROAD TO ITS JUNCTION WITH M2, AT THIS JUNCTION TURN RIGHT AND CONTINUE ALONG THE M2 TO ITS JUNCTION WITH THE N3 GLIDE OFF, AT THIS JUNCTION BEAR LEFT ONTO THE N3 AND CONTINUE ALONG THE N3 TO ITS JUNCTION WITH THE R103 AT THE OLD BARAGWANATH INTERCHANGE, AT THIS JUNCTION TURN LEFT AND CONTINUE ALONG THE R103 TO ITS JUNCTION WITH ROAD 23, AT THIS JUNCTION TURN RIGHT AND CONTINUE ALONG THE R103, TO ITS JUNCTION WITH THE N3 AT THE BALFOUR INTERCHANGE, AT THIS JUNCTION BEAR RIGHT AND CONTINUE ALONG THE N3 TO ITS JUNCTION WITH MCKECHNIE STREET HARRISMITH (MAGISTERIAL DISTRICT OF HARRISMITH), AT THIS JUNCTION TURN RIGHT AND CONTINUE ALONG MCKECHNIE STREET BEARING LEFT INTO THE HARRISMITH TERMINAL POINT, FROM THE HARRISMITH TERMINAL POINT RETURN ALONG MCKECHNIE STREET AND BEAR LEFT ONTO THE N3 CONTINUE ALONG THE N3 TO ITS JUNCTION WITH R103, AT THIS JUNCTION BEAR LEFT AND CONTINUE ALONG THE R103 WHICH BECOMES POORT ROAD CONTINUE ALONG POORT ROAD WHICH BECOMES KING STREET, CONTINUE ALONG KING STREET TO ITS JUNCTION WITH LYELL STREET AT THIS JUNCTION TURN LEFT AND CONTINUE ALONG LYELL STREET TO ITS JUNCTION WITH ALEXANDRA STREET, AT THIS JUNCTION TURN RIGHT AND CONTINUE ALONG ALEXANDRA STREET TO BALFOUR INTERCHANGE, AT THIS JUNCTION BEAR RIGHT AND CONTINUE ALONG THE N3 TO ITS JUNCTION WITH MCKECHNIE STREET HARRISMITH (MAGISTERIAL DISTRICT OF HARRISMITH) AT THIS JUNCTION TURN RIGHT AND CONTINUE ALONG MCKECHNIE STREET BEARING LEFT INTO THE HARRISMITH TERMINAL POINT, FROM THE HARRISMITH TERMINAL POINT RETURN ALONG MCKECHNIE STREET AND BEAR LEFT ONTO THE N3 CONTINUE ALONG THE N3 TO ITS JUNCTION WITH R103 AT THIS JUNCTION BEAR LEFT AND CONTINUE ALONG THE R103 WHICH BECOMES POORT ROAD CONTINUE ALONG POORT ROAD WHICH BECOMES KING STREET, CONTINUE ALONG KING STREET TO ITS JUNCTION WITH LYELL STREET, AT THIS JUNCTION TURN LEFT AND CONTINUE ALONG LYELL STREET TO ITS JUNCTION WITH ALEXANDRA STREET, AT THIS JUNCTION TURN RIGHT AND CONTINUE ALONG ALEXANDRA STREET TO THE ALEXANDRA STREET TERMINAL POINT FROM THE ALEXANDRA STREET TERMINAL POINT RETURN ALONG ALEXANDRA STREET TO ITS JUNCTION WITH LYELL STREET, AT THIS JUNCTION TURN RIGHT AND CONTINUE ALONG LYELL STREET WHICH BECOMES CROWSHAW STREET CONTINUE ALONG CROWSHAW STREET TO ITS JUNCTION WITH ALFRED STREET, AT THIS JUNCTION TURN RIGHT AND CONTINUE ALONG ALFRED STREET TO ITS JUNCTION WITH ILLING ROAD, AT THIS JUNCTION TURN LEFT AND CONTINUE ALONG ILLING ROAD TO ITS JUNCTION WITH WILLIS ROAD AT THIS JUNCTION TURN LEFT AND CONTINUE ALONG WILLIS ROAD TO ITS JUNCTION WITH NEWCASTLE ROAD, AT THIS JUNCTION TURN RIGHT AND CONTINUE ALONG NEWCASTLE ROAD WHICH BECOMES ROAD1 AND CONTINUE ALONG ROAD 1 TO ITS JUNCTION WITH ROAD 32, AT THIS JUNCTION TURN RIGHT AND CONTINUE ALONG ROAD32 TO ITS JUNCTION WITH ROAD 538, AT THIS JUNCTION TURN RIGHT AND CONTINUE ALONG ROAD538 WHICH ON ENTERING EZAKHENI BECOMES AN UNNAMED ROAD CONTINUE ALONG THIS UNNAMED ROAD TO ITS JUNCTION WITH AN UNNAMED ROAD, AT THIS JUNCTION TURN LEFT AND CONTINUE ALONG THIS UNNAMED ROAD TO ITS JUNCTION WITH AN UNNAMED ROAD, AT THIS JUNCTION TURN RIGHT AND CONTINUE ALONG THIS UNNAMED ROAD TO THE TERMINAL POINT SITUATED ON AN UNNAMED ROAD IN SECTION D EZAKHENI TOWNSHIP (MAGISTERIAL DISTRICT OF KLIPPRIVER).

ALTERNATIVELY ROUTES TO BE PRESCRIBED BY THE RELEVANT LOCAL AUTHORITY.
SUBJECT TO THE CONDITION THAT NO INTERMEDIATE PASSENGERS BE PICKED UP OR SET DOWN BETWEEN BARAGWANATH AND LERATONG HOSPITAL ON BOTH THE FORWARD AND RETURN JOURNEY. BOTH POINTS INCLUSIVE.



transport

Department:
Transport
Province of KwaZulu-Natal

GAZETTE

LGKZNG43-2020-FEB

REGION: ALL

1) Application Number: APP0104059	2) Gazette Number: LGKZNG43-2020-FEB
3) Applicant: EAGLE LINER TRANSPORT (PTY) LTD ID NO. 2016/417570/07 Association: NOT AVAILABLE	4) Applicant Address: PO BOX 4183 WILLOWTON PIETERMARITZBURG 3200
5) Existing Licence Holder: LINEREAGLE CC LINEREAGLE CC ID NO. 1996/000307/23	6) Existing Licence Holder Address: 231 ROYSTON ROAD PIETERMARITZBURG 3201
7) Type of application: NORMAL TRANSFER AND CONVERSION	8) Operating Licence Number: 1289771
9) Vehicle Type: BUS	10) 1 X 64 (SEATED) + 0 (STANDING)
11) Region: UMGUNGUNDLOVU	
12.1	<p>KZPRERC2774588 - ANNEXURE A1 ROUTE THE CONVEYANCE OF PASSENGERS AND THEIR PERSONAL EFFECTS: FORWARD JOURNEY FROM THE CENTENARY ROAD TERMINAL POINT SITUATED IN CENTENARY ROAD DURBAN IN THE MAGISTERIAL DISTRICT OF DURBAN VIA PIETERMARITZBURG (MAGISTERIAL DISTRICT OF PIETERMARITZBURG) VIA HARRISMITH (MAGISTERIAL DISTRICT OF HARRISMITH), VIA BARAGWANATH HOSPITAL TERMINAL POINT SITUATED IN SOWETO TOWNSHIP JOHANNESBURG IN THE MAGISTERIAL DISTRICT OF JOHANNESBURG TO THE TERMINAL POINT SITUATED IN FRONT OF ROBINSONS EATING HOUSE IN RANDFONTEIN WHICH IS SITUATED IN THE MAGISTERIAL DISTRICT OF RANDFONTEIN.</p> <p>FROM THE CENTENARY ROAD TERMINAL POINT CONTINUE ALONG CENTENARY ROAD BEARING LEFT INTO MARKET ROAD CONTINUE ALONG MARKET ROAD TO ITS JUNCTION WITH LEOPOLD STREET AND CANNONGATE ROAD, AT THIS JUNCTION TURN RIGHT AND CONTINUE ALONG CANNONGATE ROAD BEARING RIGHT INTO THE WESTERN FREEWAY, AND CONTINUE ALONG THE WESTERN FREEWAY WHICH BECOMES THE N3 CONTINUE ALONG THE N3 TO ITS JUNCTION TO THE NEW GERMANY \ SARNIA OFF RAMP, AT THIS JUNCTION BEAR LEFT AND CONTINUE ALONG THE OFF RAMP TO ITS JUNCTION WITH STAPLETON ROAD AT THIS JUNCTION TURN RIGHT AND CONTINUE ALONG STAPLETON ROAD MAGISTERIAL DISTRICT OF PINETOWN) TO ITS JUNCTION WITH OLD MAIN ROAD, AT THIS JUNCTION TURN LEFT AND CONTINUE ALONG OLD MAIN ROAD TO ITS JUNCTION WITH RICHMOND ROAD, AT THIS JUNCTION BEAR LEFT AND CONTINUE ALONG RICHMOND ROAD TO ITS JUNCTION WITH R613 ON-RAMP AT THIS JUNCTION TURN RIGHT ONTO THE R613 ON-RAMP AND CONTINUE ONTO THE R613 TO ITS JUNCTION WITH N3 CONTINUE ALONG N3 TO ITS JUNCTION WITH THE ORTHMANN ROAD OFF RAMP (MAGISTERIAL DISTRICT OF PIETERMARITZBURG) AT THIS JUNCTION TURN LEFT AND CONTINUE ALONG THE ORTHMANN ROAD OFF RAMP TO ITS JUNCTION WITH ORTHMANN ROAD AT THIS JUNCTION TURN LEFT AND CONTINUE ALONG ORTHMANN ROAD TO ITS JUNCTION WITH ECHO ROAD AT THIS JUNCTION TURN RIGHT AND CONTINUE ALONG ECHO ROAD WHICH BECOMES EAST STREET CONTINUE ALONG EAST STREET TO ITS JUNCTION WITH PIETERMARITZ STREET AT THIS JUNCTION TURN LEFT AND CONTINUE ALONG PIETERMARITZBURG STREET TO ITS JUNCTION WITH COMMERCIAL ROAD AT THIS JUNCTION TURN LEFT AND CONTINUE ALONG COMMERCIAL ROAD TO ITS JUNCTION WITH LONGMARKET STREET AT THIS JUNCTION TURN LEFT AND CONTINUE ALONG LONGMARKET STREET TO ITS JUNCTION WITH BOSHOFF STREET AT THIS JUNCTION TURN LEFT AND CONTINUE ALONG BOSHOFF STREET WHICH BECOMES CHATTERTON ROAD CONTINUE ALONG CHATTERTON ROAD BEARING RIGHT AROUND THE TRAFFIC CIRCLE INTO TOWN BUSH ROAD, CONTINUE ALONG TOWN BUSH ROAD TO ITS JUNCTION WITH THE N3 ON RAMP AT THIS JUNCTION BEAR RIGHT AND CONTINUE ALONG THE N3 ON RAMP BEARING LEFT ONTO THE N3, CONTINUE ALONG THE N3 TO ITS JUNCTION WITH THE MOOI RIVER OFF RAMP (MAGISTERIAL DISTRICT OF LIONS RIVER) AT THIS JUNCTION TURN LEFT AND CONTINUE ALONG THE MOOI RIVER OFF RAMP TO ITS JUNCTION WITH THE MAIN MOOI RIVER \ GREYTOWN ROAD (R622), AT THIS JUNCTION TURN LEFT AND CONTINUE ALONG THE MAIN MOOI RIVER \ GREYTOWN ROAD (R622) TO ITS JUNCTION WITH THE MOOI RIVER \ HOWICK ROAD (R103) AT THIS JUNCTION TURN RIGHT AND CONTINUE ALONG THE MOOI RIVER \ HOWICK ROAD (R103) TURNING LEFT INTO THE MOOI RIVER HIGHWAY GARAGE, FROM THE MOOI RIVER HIGHWAY GARAGE TURN RIGHT INTO THE MOOI RIVER \ HOWICK ROAD (R103), AND CONTINUE ALONG THE MOOI RIVER \ HOWICK ROAD (R103) TO ITS JUNCTION WITH THE MAIN MOOI RIVER \ GREYTOWN ROAD (R622) AT THIS JUNCTION TURN LEFT AND CONTINUE ALONG THE MAIN MOOI RIVER \ GREYTOWN ROAD (R622) TO ITS JUNCTION WITH THE N3 ON RAMP AT THIS JUNCTION TURN LEFT AND CONTINUE ALONG THE N3 ON RAMP BEARING LEFT ONTO THE N3, CONTINUE ALONG THE N3 BEARING LEFT INTO MCKECHNIE STREET HARRISMITH (MAGISTERIAL DISTRICT OF HARRISMITH) CONTINUE ALONG MCKECHNIE STREET BEARING LEFT INTO THE HARRISMITH TERMINAL POINT. FROM THE HARRISMITH TERMINAL POINT RETURN ALONG MCKECHNIE STREET BEARING LEFT INTO THE N3, CONTINUE ALONG THE N3 TO ITS JUNCTION WITH THE R103 AT THE BALFOUR INTERCHANGE. AT THIS JUNCTION BEAR LEFT AND CONTINUE ALONG THE R103 TO ITS JUNCTION WITH THE R23, AT THIS JUNCTION TURN LEFT AND CONTINUE ALONG THE R103 TO ITS JUNCTION WITH THE N3 AT THE OLD BARN INTERCHANGE, AT THIS JUNCTION BEAR RIGHT ONTO THE N3 AND CONTINUE ALONG THE N3 TO ITS JUNCTION WITH THE M2 AT THIS JUNCTION BEAR LEFT AND CONTINUE ALONG THE M2 TO ITS JUNCTION WITH THE BENROSE GLIDE OFF, AT THIS JUNCTION BEAR LEFT AND CONTINUE ALONG THE BENROSE GLIDE OFF TO ITS JUNCTION WITH RUVEN ROAD, AT THIS JUNCTION TURN RIGHT AND CONTINUE ALONG RUVEN ROAD TO ITS JUNCTION WITH MAIN REEF ROAD AT THIS JUNCTION TURN LEFT AND CONTINUE ALONG MAIN REEF ROAD TO ITS JUNCTION WITH WOLHUTER STREET, AT THIS JUNCTION BEAR LEFT AND CONTINUE ALONG WOLHUTER STREET TO ITS JUNCTION WITH END STREET, AT THIS JUNCTION TURN RIGHT AND CONTINUE ALONG END STREET TO ITS JUNCTION WITH SIEMERT ROAD, AT THIS JUNCTION BEAR RIGHT AND CONTINUE ALONG SIEMERT ROAD TO ITS JUNCTION WITH MOSELEY STREET, AT THIS JUNCTION TURN LEFT INTO MOSELEY STREET AND CONTINUE ALONG MOSELEY STREET TO ITS JUNCTION WITH END STREET, AT THIS JUNCTION TURN RIGHT AND CONTINUE ALONG END STREET TO ITS JUNCTION WITH JEPPE STREET, AT THIS JUNCTION TURN LEFT INTO JEPPE STREET AND CONTINUE ALONG JEPPE STREET TO ITS JUNCTION WITH WANDERERS STREET, AT THIS JUNCTION TURN RIGHT AND CONTINUE ALONG WANDERERS STREET, TO ITS JUNCTION WITH SMIT STREET, AT THIS JUNCTION TURN RIGHT AND CONTINUE ALONG SMIT STREET TO ITS JUNCTION WITH KLEIN STREET, AT THIS JUNCTION TURN RIGHT AND CONTINUE ALONG KLEIN STREET TURNING LEFT INTO THE NOORD STREET TERMINAL POINT. FROM THEN NOORD STREET TERMINAL POINT CONTINUE THROUGH THE TERMINAL TO ITS JUNCTION WITH THE TWIST STREET BUS LANE AT THIS JUNCTION TURN LEFT AND CONTINUE ALONG THE TWIST STREET BUS LANE TO ITS JUNCTION WITH WOLMARANS STREET AT THIS JUNCTION TURN LEFT AND CONTINUE ALONG WOLMARANS STREET (WHICH BECOMES VILJOEN STREET), CONTINUE ALONG VILJOEN STREET (WHICH BECOMES SMIT STREET) CONTINUE ALONG SMIT STREET TO ITS JUNCTION WITH THE M1, AT THIS JUNCTION TURN RIGHT AND BEAR LEFT ONTO THE M1 AND CONTINUE ALONG THE M1 TO ITS JUNCTION WITH THE SOWETO GLIDE OFF AT THIS JUNCTION TURN RIGHT AND CONTINUE ALONG THE OLD POTCHEFSTROOM ROAD TO THE BARAGWANATH HOSPITAL TERMINAL POINT SITUATED IN SOWETO TOWNSHIP, JOHANNESBURG IN THE MAGISTERIAL DISTRICT OF JOHANNESBURG TURN LEFT AND CONTINUE ALONG THE OLD POTCHEFSTROOM ROAD TO ITS JUNCTION WITH ROODEPOORT ROAD, AT THIS JUNCTION TURN RIGHT AND CONTINUE ALONG ROODEPOORT ROAD BEARING LEFT INTO IKWEZI DRIVE CONTINUE ALONG IKWEZI DRIVE WHICH BECOMES DOBSONVILLE ROAD, CONTINUE ALONG DOBSONVILLE ROAD TO ITS JUNCTION WITH MAIN REEF ROAD (R41) AT THIS JUNCTION TURN LEFT AND CONTINUE ALONG MAIN REEF ROAD (R41) WHICH BECOMES RANDFONTEIN ROAD, CONTINUE ALONG RANDFONTEIN ROAD TURNING RIGHT INTO THE TERMINAL POINT SITUATED IN FRONT OF ROBINSONS EATING HOUSE, IN RANDFONTEIN WHICH IS SITUATED IN THE MAGISTERIAL DISTRICT OF RANDFONTEIN.</p> <p>ALTERNATIVELY ROUTES TO BE PRESCRIBED BY THE RELEVANT LOCAL AUTHORITY.</p> <p>ROUTE THE CONVEYANCE OF PASSENGERS AND THEIR PERSONAL EFFECTS: RETURN JOURNEY FROM THE TERMINAL POINT SITUATED IN FRONT OF ROBINSONS EATING HOUSE IN RANDFONTEIN WHICH IS SITUATED IN THE MAGISTERIAL DISTRICT OF RANDFONTEIN TURN LEFT INTO RANDFONTEIN ROAD AND CONTINUE ALONG RANDFONTEIN ROAD WHICH BECOMES MAIN REEF ROAD (R41) CONTINUE ALONG MAIN REEF ROAD TO ITS JUNCTION WITH DOBSONVILLE ROAD, AT THIS JUNCTION TURN RIGHT AND CONTINUE ALONG</p>



transport

Department:
Transport
Province of KwaZulu-Natal

GAZETTE

LGKZNG43-2020-FEB

REGION: ALL

DOBSONVILLE ROAD, BEARING LEFT INTO IKWEZI DRIVE, CONTINUE ALONG IKWEZI DRIVE WHICH BECOMES ROODEPOORT ROAD, CONTINUE ALONG ROODEPOORT ROAD TO ITS JUNCTION WITH THE OLD POTCHEFSTROOM ROAD AT THIS JUNCTION TURN LEFT AND CONTINUE ALONG THE OLD POTCHEFSTROOM ROAD BEARING LEFT INTO THE BARAGWANATH HOSPITAL TERMINAL POINT, SITUATED IN SOWETO TOWNSHIP, JOHANNESBURG IN THE MAGISTERIAL DISTRICT OF JOHANNESBURG.

FROM THE BARAGWANATH HOSPITAL TERMINAL POINT SITUATED IN SOWETO TOWNSHIP JOHANNESBURG, CONTINUE ALONG THE OLD POTCHEFSTROOM ROAD TO ITS JUNCTION WITH THE M1, AT THIS JUNCTION TURN LEFT AND CONTINUE ALONG M1 TO ITS JUNCTION WITH THE BRAAMFONTEIN GLIDE OFF, AT THIS JUNCTION BEAR LEFT AND CONTINUE ALONG THE BRAAMFONTEIN GLIDE OFF TO ITS JUNCTION WITH SMIT STREET AT THIS JUNCTION TURN LEFT AND CONTINUE ALONG SMIT STREET TO ITS JUNCTION WITH KLEIN STREET, AT THIS JUNCTION TURN RIGHT AND CONTINUE ALONG KLEIN STREET BEARING LEFT INTO THE NOORD STREET TERMINAL POINT. FROM THE NOORD STREET TERMINAL POINT CONTINUE THROUGH THE TERMINAL TO ITS JUNCTION WITH THE TWIST STREET BUS LANE AT THIS JUNCTION TURN RIGHT AND CONTINUE ALONG TWIST STREET BUS LANE, TO ITS JUNCTION WITH PLEIN STREET, AT THIS JUNCTION TURN RIGHT AND CONTINUE ALONG PLEIN STREET TO ITS JUNCTION WITH EDITH CAVELL STREET, AT THIS JUNCTION TURN LEFT AND CONTINUE ALONG EDITH CAVELL STREET TO ITS JUNCTION WITH BREE STREET, AT THIS JUNCTION TURN LEFT AND CONTINUE ALONG BREE STREET TO ITS JUNCTION WITH END STREET, AT THIS JUNCTION TURN LEFT AND CONTINUE ALONG END STREET TO ITS JUNCTION WITH ROCKEY STREET AT THIS JUNCTION TURN RIGHT AND CONTINUE ALONG ROCKEY STREET TO ITS JUNCTION WITH VAN BEEK STREET, AT THIS JUNCTION TURN RIGHT AND CONTINUE ALONG VAN BEEK STREET TO ITS JUNCTION WITH BEACON ROAD, AT THIS JUNCTION TURN LEFT AND CONTINUE ALONG BEACON ROAD TO ITS JUNCTION WITH PAGE AND SHORE STREETS, AT THIS JUNCTION TURN RIGHT AND CONTINUE ALONG PAGE STREET TO ITS JUNCTION WITH MARKET STREET, AT THIS JUNCTION TURN LEFT AND CONTINUE ALONG MARKET STREET TO ITS JUNCTION WITH BETTY STREET, AT THIS JUNCTION TURN RIGHT AND CONTINUE ALONG BETTY STREET TO ITS JUNCTION WITH WOLHUTER STREET, AT THIS JUNCTION BEAR LEFT INTO MAIN REEF ROAD, AND CONTINUE ALONG MAIN REEF ROAD TO ITS JUNCTION WITH M2, AT THIS JUNCTION TURN RIGHT AND CONTINUE ALONG THE M2 TO ITS JUNCTION WITH THE N3 GLIDE OFF, AT THIS JUNCTION BEAR LEFT ONTO THE N3 AND CONTINUE ALONG THE N3 TO ITS JUNCTION WITH THE R554, AT THIS JUNCTION TURN LEFT AND CONTINUE ALONG THE R554 TO ITS JUNCTION WITH R103, AT THIS JUNCTION TURN RIGHT AND CONTINUE TO ITS JUNCTION WITH THE N8 AT THE BALFOUR INTERCHANGE, AT THIS JUNCTION BEAR RIGHT AND CONTINUE ALONG THE N8 TO ITS JUNCTION WITH MC KECHNIE STREET, HARRISMITH (MAGISTERIAL DISTRICT OF HARRISMITH) AT THIS JUNCTION TURN RIGHT AND CONTINUE ALONG MC KECHNIE STREET BEARING LEFT INTO THE HARRISMITH TERMINAL POINT. FROM THE HARRISMITH TERMINAL POINT RETURN ALONG TO MC KECHNIE STREET AND BEARING LEFT ONTO THE N3, CONTINUE ALONG THE N3 TO ITS JUNCTION WITH THE MOOIRIVER OFF RAMP (MAGISTERIAL DISTRICT OF LIONS RIVER) AT THIS JUNCTION BEAR LEFT AND CONTINUE ALONG MOOIRIVER OFF RAMP TO ITS JUNCTION WITH THE MOOI RIVER GREYTOWN ROAD (R622), AT THIS JUNCTION TURN RIGHT AND CONTINUE ALONG THE MOOI RIVER GREYTOWN ROAD (R622) TO ITS JUNCTION WITH THE MOOI RIVER HOWICK ROAD (R103) AT THIS JUNCTION TURN RIGHT AND CONTINUE ALONG THE MOOI RIVER HOWICK ROAD (R103) TURNING LEFT INTO THE MOOI RIVER HIGHWAY GARAGE. FROM THE MOOI RIVER HIGHWAY GARAGE TURN RIGHT INTO THE MOOI RIVER HOWICK ROAD (R103) AND CONTINUE ALONG THE MOOI RIVER HOWICK ROAD (R103) TO ITS JUNCTION WITH THE MOOI RIVER GREYTOWN ROAD (R622) AT THIS JUNCTION TURN LEFT AND CONTINUE ALONG THE MOOI RIVER GREYTOWN ROAD (R622) TO ITS JUNCTION WITH THE N3 ON RAMP, AT THIS JUNCTION TURN RIGHT AND CONTINUE ALONG THE N3 ON RAMP BEARING LEFT ONTO THE N3, CONTINUE ALONG THE N3 TO ITS JUNCTION WITH THE BOSHOFF STREET OFF RAMP (MAGISTERIAL DISTRICT OF PIETERMARITZBURG) AT THIS JUNCTION TURN LEFT AND CONTINUE ALONG THE BOSHOFF STREET OFF RAMP TO ITS JUNCTION WITH TOWN BUSH ROAD AT THIS JUNCTION BEAR LEFT AND CONTINUE ALONG TOWN BUSH ROAD BEARING RIGHT AROUND THE TRAFFIC CIRCLE INTO CHATTERTON ROAD, CONTINUE ALONG CHATTERTON ROAD WHICH BECOMES BOSHOFF STREET, CONTINUE ALONG BOSHOFF STREET TO ITS JUNCTION WITH PIETERMARITZ STREET, AT THIS JUNCTION TURN RIGHT AND CONTINUE ALONG PIETERMARITZ STREET TO ITS JUNCTION WITH COMMERCIAL ROAD, AT THIS JUNCTION TURN LEFT AND CONTINUE ALONG COMMERCIAL ROAD TO ITS JUNCTION WITH LONGMARKET STREET, AT THIS JUNCTION TURN LEFT AND CONTINUE ALONG LONGMARKET STREET TO ITS JUNCTION WITH EAST STREET AT THIS JUNCTION TURN RIGHT AND CONTINUE ALONG EAST STREET WHICH BECOMES ECHO ROAD, CONTINUE ALONG ECHO ROAD BEARING LEFT INTO OHRTMANN ROAD, CONTINUE ALONG OHRTMANN ROAD TO ITS JUNCTION WITH THE N3 ON RAMP AT THIS JUNCTION TURN RIGHT AND CONTINUE ALONG THE ON RAMP TO ITS JUNCTION WITH THE N8, AT THIS JUNCTION BEAR LEFT AND CONTINUE ALONG THE N8 TO ITS JUNCTION WITH THE MARIANHILL INTERCHANGE, AT THIS JUNCTION TURN LEFT AND CONTINUE ALONG THE MARIANHILL INTERCHANGE TO ITS JUNCTION WITH RICHMOND ROAD, AT THIS JUNCTION TURN LEFT AND CONTINUE ALONG RICHMOND ROAD TO ITS JUNCTION WITH OLD MAIN ROAD, AT THIS JUNCTION TURN RIGHT AND CONTINUE ALONG OLD MAIN ROAD TO ITS JUNCTION WITH STAPLETON ROAD, AT THIS JUNCTION TURN RIGHT AND CONTINUE ALONG STAPLETON ROAD TO THE N3 ON RAMP AT THIS JUNCTION TURN LEFT AND CONTINUE ALONG THE N3 ON RAMP BEARING LEFT ONTO THE N3, CONTINUE ALONG THE N3 WHICH ON ENTERING DURBAN BECOMES THE WESTERN FREEWAY. CONTINUE ALONG THE WESTERN FREEWAY BEARING LEFT INTO OLD DUTCH ROAD, CONTINUE ALONG OLD DUTCH ROAD, WHICH BECOMES ALICE STREET, CONTINUE ALONG ALICE STREET TO ITS JUNCTION WITH CROSS STREET, AT THIS JUNCTION TURN LEFT AND CONTINUE ALONG CROSS STREET TO ITS JUNCTION WITH CARLISLE STREET AT THIS JUNCTION TURN LEFT AND CONTINUE ALONG CARLISLE STREET TO ITS JUNCTION WITH CENTENARY ROAD TO THE CENTENARY ROAD TERMINAL POINT SITUATED IN CENTENARY ROAD DURBAN IN THE MAGISTERIAL DISTRICT OF DURBAN.

ALTERNATIVELY ROUTES TO BE PRESCRIBED BY THE RELEVANT LOCAL AUTHORITY.

SUBJECT TO THE CONDITION THAT THIS TRANSPORTATION MAY BE CONDUCTED ONLY BY MEANS OF A SINGLE DECKER BUS WITH A SEATING CAPACITY OF NOT LESS THAN SIXTY PASSENGERS AND
SUBJECT TO THE RESTRICTION THAT NO INTERMEDIATE PERSONS BE CONVEYED BETWEEN BARAGWANATH AND LERATONG HOSPITAL ON THE FORWARD AND RETURN TRIPS
ROUTE

THE CONVEYANCE OF PASSENGERS AND THEIR PERSONAL EFFECTS:

FROM THE CENTENARY ROAD TERMINAL POINT CONTINUE ALONG CENTENARY ROAD WHICH ON CROSSING ALICE STREET, BECOMES MARKET ROAD, CONTINUE ALONG MARKET ROAD TO ITS JUNCTION WITH LEOPOLD STREET, AT THIS JUNCTION TURN RIGHT AND CONTINUE ALONG LEOPOLD STREET CROSSING THE WARWICK AVENUE AND CANNONGATE ROAD INTERSECTIONS, JOIN THE N3 AND CONTINUE ALONG THE N3 TO THE OHRTMANN ROAD OFF RAMP (PIETERMARITZBURG), AT THIS JUNCTION TURN LEFT AND CONTINUE ALONG OHRTMANN ROAD TO ITS JUNCTION WITH ECHO ROAD AT THIS JUNCTION, TURN RIGHT AND CONTINUE ALONG ECHO ROAD BEARING LEFT INTO EAST STREET, CONTINUE ALONG EAST STREET TO THE EAST STREET TERMINAL POINT. FROM THE TERMINAL POINT, RETURN ALONG EAST STREET TO ITS JUNCTION WITH CHURCH STREET, AT THIS JUNCTION TURN LEFT AND CONTINUE ALONG CHURCH STREET TO THE N3 ON RAMP, AT THIS JUNCTION TURN LEFT AND CONTINUE ALONG THE ON RAMP TO ITS JUNCTION WITH THE N3, AT THIS JUNCTION TURN LEFT AND CONTINUE ALONG THE N3 TO THE MOOIRIVER PLAZA TURN OFF, AT THIS JUNCTION TURN LEFT AND CONTINUE TO THE MOOIRIVER HIGHWAY GARAGE, FROM THE MOOIRIVER HIGHWAY GARAGE RETURN TO THE MOOIRIVER PLAZA AND JOIN N3. PROCEED PAST TUGELA TOLL TO HARRISMITH AND THEN RIGHT INTO MCKEHNIE STREET PAST SIR HENRY MOTEL INTO HARRISMITH BUS RANK. FROM HARRISMITH BUS RANK CONTINUE ALONG MCKEHNIE STREET TO JOIN N8 AND TO CONTINUE ALONG THE N3 TO JOIN THE M2 WEST AND CONTINUE ALONG THE M2 WEST TO JOIN THE M2 SOUTH AND THEN CONTINUE VIA THE SHORTEST ROUTE TO THE BARAGWANATH HOSPITAL FROM THE BARAGWANATH HOSPITAL TERMINAL POINT WHICH IS SITUATED IN THE MAGISTERIAL DISTRICT OF JOHANNESBURG TURN LEFT AND CONTINUE ALONG THE OLD POTCHEFSTROOM ROAD TO ITS JUNCTION WITH ROODEPOORT ROAD, AT THIS JUNCTION TURN RIGHT AND CONTINUE ALONG ROODEPOORT ROAD BEARING LEFT INTO IKWEZI DRIVE, CONTINUE ALONG IKWEZI DRIVE WHICH BECOMES DOBSONVILLE ROAD, CONTINUE ALONG DOBSONVILLE ROAD TO ITS JUNCTION WITH MAIN REEF ROAD (R41) WHICH BECOMES RANDFONTEIN ROAD, CONTINUE ALONG RANDFONTEIN ROAD TURNING RIGHT INTO THE TERMINAL POINT SITUATED IN FRONT OF ROBINSONS EATING HOUSE, IN RANDFONTEIN WHICH IS SITUATED IN THE MAGISTERIAL DISTRICT OF RANDFONTEIN AND RETURN TO DURBAN VIA THE ROUTE DESCRIBED ABOVE IN REVERSE.

SUBJECT TO THE CONDITION THAT THIS TRANSPORTATION MAY BE CONDUCTED ONLY BY MEANS OF A SINGLE DECKER BUS WITH A SEATING CAPACITY OF NOT LESS THAN SIXTY PASSENGERS AND
SUBJECT TO THE RESTRICTION THAT NO INTERMEDIATE PERSONS BE CONVEYED BETWEEN BARAGWANATH AND LERATONG HOSPITAL ON THE FORWARD AND RETURN TRIPS.

ROUTE

FROM THE TERMINAL POINT SITUATED AT THE STAR OF THE SEA ON ROAD ZD1847 (MAGISTERIAL DISTRICT OF INGWAVUMA) VIA MKUZE (MAGISTERIAL DISTRICT OF UBOMBO) PONGOLA, PIET RETIEF, ERMELO, BETHAL, TRICHARDT, KINROSS, LEANDRA, DEVON, SPRINGS, JOHANNESBURG, RANDFONTEIN.

INWARD JOURNEY

FROM THE TERMINAL POINT SITUATED AT THE STAR OF THE SEA ON ROAD ZD1847 IN THE (MAGISTERIAL DISTRICT OF INGWAVUMA) CONTINUE ALONG THIS ROAD PAST MANGUZI HOSPITAL TO THE POINT WHERE THIS ROAD BECOMES 5222, PROCEED ALONG THIS ROAD 5222 TO THE POINT WHERE THIS ROAD BECOMES 5221 CONTINUE ALONG ROAD 5221 TO ITS JUNCTION WITH N2 AND AT THIS JUNCTION TURN TO THE LEFT JOINING N2



transport

Department:
Transport
Province of KwaZulu-Natal

GAZETTE

LGKZNG43-2020-FEB

REGION: ALL

AND PROCEED ALONG N2 TO ITS JUNCTION WITH ROAD ZM 234 AND AT THIS JUNCTION TURN LEFT AND PROCEED ALONG ROAD ZM234 TO ITS JUNCTION WITH MAIN STREET. AT THIS JUNCTION KEEP LEFT AND PROCEED ALONG MAIN STREET TO ITS JUNCTION WITH STATION STREET. AT THE JUNCTION, TURN TO THE RIGHT AND LEFT INTO KUMZE BUS RANK, SITUATED OPPOSITE MKUZE SHOPPING CENTRE (MAGISTERIAL DISTRICT OF UBOMBO).

FROM THIS POINT CROSS STATION STREET THUS JOINING MAIN STREET AND CONTINUE ALONG MAIN STREET TO ITS JUNCTION WITH ROAD ZM234. AT THIS JUNCTION TURN RIGHT JOINING ROAD ZM234 AND PROCEED ALONG ROAD ZM 234 TO ITS JUNCTION WITH N2. AT THIS POINT TURN RIGHT AND PROCEED ALONG N2 TO ITS JUNCTION WITH UNNAMED ROAD AND AT THIS POINT TURN RIGHT AND PROCEED TO GOLELA BORDER GATE OF SWAZILAND.

FROM GOLELA BORDER GATE OF SWAZILAND PROCEED ALONG THE UNNAMED ROAD TO ITS JUNCTION WITH N2. AT THIS JUNCTION TURN RIGHT JOINING N2 AND PROCEED ALONG N2 WHICH BECOMES R29 TO THE POINT OPPOSITE NEXT TO PONGOLA SOUTH AFRICAN TRANSPORT SERVICES. FROM THE POINT OPPOSITE NEXT TO PONGOLA SOUTH AFRICAN TRANSPORT SERVICES CONTINUE ALONG R29 PAST ITSHELEJUBA HOSPITAL, MAHAMBIA TURN OFF TO SWAZILAND BORDER, PAULPIETERSBURG TURN OFF PROCEED ALONG R29 AND ENTER PIET RETIEF. UPON ENTERING PIET RETIEF OPPOSITE HOSPITAL TURN LEFT INTO GERHARD BUHMER STREET LEFT INTO MOHAMMEDIA STREET, LEFT INTO BUS RANK. EXIT RANK RIGHT INTO BADAT STREET, LEFT INTO MANSOOR STREET, RIGHT INTO GERHARD BUHMER STREET LEFT INTO R29. UPON ENTERING TOWN KEEP LEFT WHERE ROAD R29 BECOMES BRAND STREET AND TURN RIGHT INTO MARK STREET CROSS KRUGER STREET AND PROCEED ALONG MARK STREET TO ITS JUNCTION WITH THEO MOCKE STREET, AT THIS JUNCTION TURN TO THE RIGHT AND PROCEED ALONG THEO MOCKE STREET TO ITS JUNCTION WITH PREMIER STREET. AT THIS POINT TURN LEFT JOINING PREMIER STREET WHICH BECOMES R29/N17 CONTINUE ALONG THIS ROAD PAST ISWEPE, PERDEKOP TURN OFF PAST SHEEPMOOR TURN OFF AND ENTER ERMELO WHERE ROAD R29/N17 BECOMES VOORTREKKER STREET. TURN RIGHT INTO BORDER STREET LEFT INTO WEDGEWOOD ROAD, RIGHT INTO SLUITER STREET LEFT INTO OOSTHUISE STREET TO BETHAL ROAD. CROSS BETHAL ROAD INTO NELSPAN ROAD LEFT INTO MERCURY AVENUE INTO BUS RANK, EXIT RANK INTO MERCURY AVENUE RIGHT INTO NELSPAN ROAD TO BETHAL ROAD, LEFT ON R29/N17 TO BETHAL PAST DAVEL TURN OFF ENTER BETHAL WHERE R29/N17 BECOMES SCHEEPERS STREET. CONTINUE ALONG THIS ROAD, RIGHT INTO KERK STREET LEFT INTO THE RANK. EXIT RANK RIGHT INTO KERK STREET, RIGHT INTO SCHEEPERS STREET, RIGHT INTO CLERCQ STREET, LEFT INTO DAMMAL STREET TO THE STOP STREET. TURN RIGHT INTO EUFEES STREET TO THE R29/N17 TURN - OFF. TURN LEFT ONTO R29/N17 AND CONTINUE ALONG THIS ROAD TO RICHARDT. CONTINUE THROUGH TRICHARDT ON R29/N17 TO KINROSS. CONTINUE THROUGH KINROSS ON R29/N17 TO LEANDRA. CONTINUE THROUGH LEANDRA ON R29/N17 TO DEVON, CONTINUE THROUGH DEVON THROUGH DELMASINIGEL INTERSECTION AND CONTINUE ALONG THIS ROAD INTO SPRINGS WHERE THIS ROAD BECOMES ERMELO ROAD, CONTINUE ALONG ERMELO ROAD LEFT INTO ANCHOR ROAD RIGHT ONTO N17 TOLLROAD. CONTINUE WITH N17 UNTIL THE PRETORIA ROODEPOORT OFF RAMP. TURN LEFT AND JOIN THE N8 TOWARDS JOHANNESBURG CONTINUE ALONG THIS ROAD PAST R33 CLEVELAND ROAD AND THEN TURN LEFT INTO R29 WHICH BECOMES MAIN REEF ROAD PROCEED ALONG THIS ROAD PAST DENVER AND GEORGE GOCH HOSTELS PROCEED ALONG MAIN REEF ROAD WHICH BECOMES WOLHUTER STREET CONTINUE ALONG WOLHUTER PAST JEPPE HOSTELS CROSS MARITZBURG STREET AND TURN RIGHT INTO END STREET PROCEED ALONG END STREET CROSS ANDERSON, FOX, COMMISSIONER, MARKET AND PRESIDENT STREET AND THEN TURN LEFT INTO MOSELEY STREET AND RIGHT INTO END STREET AGAIN AND THEN LEFT INTO JEPPE STREET CROSS THEN CROSS NUGGET, GOUD, MOOIST, TROYNE AND DELVERS STREETS AND THEN TURN RIGHT IN VAN WEILLIGH STREET AND THEN JOIN KLEIN STREET PROCEED ALONG KLEIN STREET TO DIPLOMAT HOTEL SITUATED ON KLEIN STREET IN THE (MAGISTERIAL DISTRICT OF WITWATERSRAND).

FROM DIPLOMAT HOTEL SITUATED ON KLEIN STREET IN THE (MAGISTERIAL DISTRICT OF WITWATERSRAND) PROCEED ALONG KLEIN STREET PAST DELVASS STREET AND THEN CROSS NOORD STREET AND TURN LEFT INTO WOLMARANS STREET THEN CROSS RISSIK, HARRISON, BICCARD STREETS AND CONTINUE ALONG WALMARANS STREET WHICH BECOMES SMITH STREET CONTINUE ALONG SMITH STREET TO ITS OFF RAMP WITH ROAD M1 AND THEN JOIN M1 HIGHWAY TO SOWETO. CONTINUE ALONG M1 TO ITS OFF RAMP WITH HIGHWAY M68 AND AT THIS OFF RAMP JOIN M68 AND CONTINUE WITH M68 TO ITS JUNCTION WITH OLD POTCHEFSTROOM ROAD. AT THIS JUNCTION TURN RIGHT INTO OLD POTCHEFSTROOM ROAD UNTIL REACHING BARAGWANATH HOSPITAL SITUATED ON OLD POTCHEFSTROOM ROAD IN THE (MAGISTERIAL DISTRICT OF WITWATERSRAND). FROM BARAGWANATH HOSPITAL SITUATED ON OLD POTCHEFSTROOM ROAD CONTINUE ALONG POTCHEFSTROOM ROAD TO ITS JUNCTION WITH ROAD R559 AND PROCEED ALONG THAT ROAD WHICH BECOMES RANDFONTEIN MAIN ROAD, CONTINUE TO EAGLE LINER BUS DEPOT SITUATED IN CHEVROLET STREET RANDFONTEIN.

ROUTE

OUTWARD JOURNEY

THE OUTWARD JOURNEY WILL BE UNDERTAKEN IN THE REVERSE DIRECTION OF THE INWARD JOURNEY.

SUBJECT TO THE RESTRICTION THAT NO INTERMEDIATE PASSENGERS BE PICKED UP OR SET DOWN BETWEEN BETHAL, TRICHARDT, KINROSS, LIANDRA, DEVON, ERMELO, DAVEL AND PIET RETIEF AND

SUBJECT TO THE FURTHER RESTRICTION THAT ABOVE CONVEYANCE MAY ONLY BE UNDERTAKEN BY MEANS OF A SINGLE DECK VEHICLE, THE SEATING CAPACITY OF WHICH IS NOT LESS THAN SIXTY FIVE PASSENGERS.

CHARTER SERVICE

1. FROM 150 ABERDARE DRIVE, PHOENIX INDUSTRIAL PARK TO ANY POINT WITHIN THE REPUBLIC OF SOUTH AFRICA AND RETURN
2. FROM AIRPORT WITHIN THE REPUBLIC OF SOUTH AFRICA TO SUCH POINTS WITHIN THE REPUBLIC OF SOUTH AFRICA AND RETURN

ANNEXURE A2

ROUTE 1

ANNIEVALE VIA BARAGWANATH HOSPITAL TO RANDFONTEIN VIA IKWEZI

THE CONVEYANCE OF PASSENGERS AND THEIR PERSONAL EFFECTS:

FORWARD JOURNEY

FROM ANNIEVALE DEPOT ON THE FARM ANNIE9798, NELLIE 8853, KILKEEL 9132, THIRST 11196, MOY 7549, FAIRBREESE 9210 AND 9884, BLACK-BANK 8715, GREENOCK 8818, SPRINGBOKLAAGTE 9666, DONKER 8455, SURREY 7936, SPOOKMILL 4273 NAAS 8776 CROSS MAGISTERIAL BOUNDARY OF NEWCASTLE AND PROCEED THROUGH KLIPBANK 7943, BIRKENSTOCK 3733, PADDASCHOOL 9096, GROOTGELUK 8534, LEKKERWATER 3732, INVERNESS 8299 AND INTO OSIZWENI TOWNSHIP (MOUNTAINVIEW8770) VIA TOP RAMP TO OSIZWENI DEPOT GATE. FROM OSIZWENI DEPOT GATE VIA MKHANYA STORE AND FOUR ROOMS UPTO THE JUNCTION WITH ROAD483 ON THE FARM JAKKALSPAN8775, TURN LEFT AND PROCEED ALONG ROAD 483 ONTO THE MADADENI JUNCTION SITUATED ON THE FARM SHUTTLEWORTH9504, TURN RIGHT AND PROCEED VIA MADADENI HOSPITAL, MADADENI CHECKERS, SECTION ONE AND KWAZULU POLICE STATION AND UPTO THE JUNCTION WITH ROAD483, TURN RIGHT AND PROCEED ALONG TO THE JUNCTION WITH ROAD 410 TURN RIGHT AND PROCEED ALONG AND JOIN PROVINCIAL ROAD 1/13 (R23) CONTINUE ALONG THROUGH CHARLESTOWN CROSS THE MAGISTERIAL BOUNDARY OF VOLKSRUST AND THE BORDER OF TRANSVAAL AND NATAL PROCEED INTO VOLKSRUST ALONG LAINGSNEK ROAD, TURN LEFT INTO JOUBERT STREET, RIGHT INTO DAN PIENAAR STREET WHICH THEN BECOMES PROVINCIAL ROAD4 (R23) CONTINUE ALONG PAST PERDEKOP THROUGH MAGISTERIAL DISTRICT OF STANDERTON AND PROCEED INTO STANDERTON ALONG BOTHA STREET, LEFT JOIN HANDEL STREET RIGHT INTO VRY STREET, RIGHT INTO BURGER STREET TO THE BUS TERMINUS, CONTINUE FROM THE BUS TERMINUS ALONG BURGER STREET TURN RIGHT INTO LOMBARD STREET, LEFT INTO PROVINCIAL MAIN ROAD NUMBER 4 (R23) AND PROCEED ALONG THROUGH THE MAGISTERIAL DISTRICTS OF GREYLINGSTAD AND BALFOUR TO THE JUNCTION WITH THE N8. PROCEED INTO THE MAGISTERIAL DISTRICT OF HEIDELBERG ALONG ROAD R103 JOIN SCHOEMAN STREET, TURN LEFT AND PROCEED ALONG VOORTREKKER STREET TO THE HEIDELBERG BUS TERMINUS. FROM THE TERMINUS PROCEED ALONG VOORTREKKER STREET TO VILJOEN STREET TURN LEFT AND PROCEED TO POORTHIE ROAD TURN LEFT AND PROCEED ALONG TO THE NIGEL ROAD R61 TURN RIGHT AND PROCEED ALONG TO THE N8 OFF-RAMP, TURN LEFT AND JOIN THE N3, PROCEED ALONG THE N3 TO THE JUNCTION WITH VEREENIGING ROAD IN THE MAGISTERIAL DISTRICT OF ALBERTON TURN LEFT AND PROCEED ALONG VEREENIGING ROAD, TURN RIGHT INTO COMBRINK STREET PROCEED TO PUTCO BUS STATION.

RETURN VIA THE SAME ROUTE TO VEREENIGING ROAD TURN LEFT AND PROCEED TO HEIDELBERG ROAD (R03), TURN LEFT AND PROCEED ALONG VOORTREKKER ROAD, RE-JOIN HEIDELBERG ROAD (R03) AND PROCEED ALONG TO VICKERS ROAD IN THE MAGISTERIAL DISTRICT OF JOHANNESBURG AND TURN RIGHT, PROCEED ALONG AND JOIN RUVEN ROAD AND PROCEED TO JUNCTION WITH MAIN REEF ROAD, TURN RIGHT AND PROCEED TO PLANTASIE ROAD TURN RIGHT AND PROCEED TO SANDBERG ROAD, TURN RIGHT AND PROCEED TO DENVER HOSTEL. FROM DENVER HOSTEL PROCEED ALONG SANDBERG ROAD TO KRUGER STREET AND TURN RIGHT PROCEED TO MAIN REEF ROAD AND TURN LEFT AND PROCEED TO WOLHUTER STREET, TURN LEFT AND PROCEED TO WOLHUTER'S MEN'S HOSTEL.

PROCEED ALONG WOLHUTER STREET, TURN RIGHT AND JOIN CITY AND SUBURBAN ROAD, TURN LEFT INTO DURBAN STREET, TURN RIGHT INTO END STREET AND JOIN SIEMERT ROAD, PROCEED TO MOSELEY, TURN LEFT, PROCEED TO END STREET, TURN RIGHT, TURN LEFT INTO JEPPE STREET, LEFT INTO SIMMONDS STREET, RIGHT INTO TRUMP STREET; LEFT INTO BOOYSENS STREET JOIN KIMBERLEY ROAD (R29), TURN RIGHT INTO POTCHEFSTROOM ROAD AND PROCEED TO PUTCO BUS STATION AT BARAGWANATH HOSPITAL.

FROM THE BARAGWANATH HOSPITAL TERMINAL POINT WHICH IS SITUATED IN THE MAGISTERIAL DISTRICT OF JOHANNESBURG TURN LEFT AND CONTINUE ALONG THE OLD POTCHEFSTROOM ROAD TO ITS JUNCTION WITH ROODEPOORT ROAD, AT THIS JUNCTION TURN RIGHT AND CONTINUE ALONG ROODEPOORT ROAD BEARING LEFT INTO LKWEZI DRIVE, CONTINUE ALONG IKWEZI DRIVE WHICH BECOMES DOBSONVILLE ROAD, CONTINUE



transport

Department:
Transport
Province of KwaZulu-Natal

GAZETTE

LGKZNG43-2020-FEB

REGION: ALL

ALONG DOBSONVILLE ROAD TO ITS JUNCTION WITH MAIN REEF ROAD (R41) AT THIS JUNCTION TURN LEFT AND CONTINUE ALONG MAIN REEF ROAD (R41) WHICH BECOMES RANDFONTEIN ROAD, CONTINUE ALONG RANDFONTEIN ROAD TURNING RIGHT INTO THE TERMINAL POINT SITUATED IN FRONT OF ROBINSONS EATING HOUSE, IN RANDFONTEIN WHICH IS SITUATED IN THE MAGISTERIAL DISTRICT OF RANDFONTEIN.

ALTERNATIVELY ROUTES TO BE PRESCRIBED BY THE RELEVANT LOCAL AUTHORITY

RESTRICTION

SUBJECT TO THE CONDITION THAT NO INTERMEDIATE PASSENGERS BE PICKED UP OR SET DOWN BETWEEN BARAGWANATH AND LERATONG HOSPITAL ON BOTH THE FORWARD AND RETURN JOURNEY. BOTH POINTS INCLUSIVE

ROUTE 1

ANNIEVALE VIA BARAGWANATH HOSPITAL TO RANDFONTEIN VIA IKWEZI

THE CONVEYANCE OF PASSENGERS AND THEIR PERSONAL EFFECTS:

RETURN JOURNEY

FROM THE TERMINAL POINT SITUATED IN FRONT OF ROBINSONS EATING HOUSE IN RANDFONTEIN WHICH IS SITUATED IN THE MAGISTERIAL DISTRICT OF RANDFONTEIN TURN LEFT INTO RANDFONTEIN ROAD CONTINUE ALONG RANDFONTEIN ROAD WHICH BECOMES MAIN REEF ROAD (R41) CONTINUE ALONG MAIN REEF ROAD TO ITS JUNCTION WITH DOBSONVILLE ROAD AT THIS JUNCTION TURN RIGHT AND CONTINUE ALONG DOBSONVILLE ROAD, BEARING LEFT INTO LKWEZI DRIVE, CONTINUE ALONG LKWEZI DRIVE WHICH BECOMES ROODEPOORT ROAD, CONTINUE ALONG ROODEPOORT ROAD TO ITS JUNCTION WITH THE OLD POTCHEFSTROOM ROAD AT THIS JUNCTION TURN LEFT AND CONTINUE ALONG THE OLD POTCHEFSTROOM ROAD BEARING LEFT INTO THE BARAGWANATH HOSPITAL TERMINAL POINT SITUATED IN SOWETO TOWNSHIP, JOHANNESBURG IN THE MAGISTERIAL DISTRICT OF JOHANNESBURG.

FROM BARAGWANATH HOSPITAL PROCEED ALONG KIMBERLEY ROAD (R29) JOIN BOOYSENS ROAD, JOIN SAUER STREET, RIGHT INTO BREE STREET, LEFT INTO KING GEORGE STREET, RIGHT INTO NOORD STREET, RIGHT INTO KLEIN STREET TO PUTCO TERMINUS, PROCEED LEFT INTO BREE STREET, LEFT INTO END STREET, RIGHT INTO ROCKEY STREET, JOIN ERROR STREET, RIGHT INTO VAN BEEK STREET TO DOORNFONTEIN TERMINUS, PROCEED LEFT INTO BEACON STREET, RIGHT INTO LOWER PAGE STREET, LEFT INTO MARKET STREET, RIGHT INTO BETTY STREET, LEFT INTO WOLHUTER STREET TO WOLHUTER MEN'S HOSTEL, FROM WOLHUTER MEN'S HOSTEL RETURN ALONG MAIN REEF ROAD TO RUVEN STREET, TURN RIGHT AND PROCEED TO VICKERS ROAD TURN LEFT AND PROCEED TO HEIDELBERG ROAD (R103) TURN LEFT AND PROCEED ALONG HEIDELBERG ROAD TO VEREENIGING ROAD, (MAGISTERIAL DISTRICT OF VEREENIGING), TURN RIGHT AND PROCEED ALONG VEREENIGING ROAD TO COMBRINK STREET, TURN RIGHT AND PROCEED ALONG COMBRINK STREET TO THE PUTCO BUS STATION, RETURN VIA THE SAME ROUTE TO VEREENIGING ROAD, TURN RIGHT AND PROCEED ALONG VEREENIGING ROAD TO THE N8, TURN RIGHT AND PROCEED ALONG N8 TO RL03, TURN RIGHT AND PROCEED ALONG R103 TO VOORTREKKER STREET (MAGISTERIAL DISTRICT OF HEIDELBERG), TURN LEFT AND PROCEED ALONG VOORTREKKER STREET TO THE HEIDELBERG BUS TERMINUS FROM THE BUS TERMINUS PROCEED ALONG VOORTREKKER STREET TO VILJOEN STREET, TURN LEFT AND PROCEED TO POORTHIE ROAD TURN LEFT AND PROCEED ALONG TO THE NIGEL ROAD R51 TURN RIGHT AND PROCEED TO THE N3 ON RAMP TURN RIGHT AND JOIN THE N3, PROCEED ALONG THE N3 TO ROAD 4 (R23) TURN LEFT AND PROCEED TO LOMBARD STREET (MAGISTERIAL DISTRICT OF STANDERTON), RIGHT ALONG LOMBARD STREET, LEFT ALONG BURGER STREET TO BUS TERMINUS LEFT ALONG VRY STREET, LEFT ALONG HANDEL STREET, RIGHT ALONG BOTHA STREET WHICH BECOMES ROAD4 (R23) PROCEED ALONG ROAD 4 (R23) WHICH BECOMES DAN PIENAAR STREET ON ENTERING VOLKSRUST PROCEED ALONG DAN PIENAAR STREET TO JOUBERT STREET, LEFT ALONG JOUBERT STREET TO LAINGSNEK ROAD, RIGHT ALONG LAINGSNEK ROAD WHICH BECOMES ROAD 1 (R23) PROCEED ALONG ROAD 1 (R23) WHICH BECOMES ROAD 410 PROCEED ALONG ROAD 410 TO ROAD 483, LEFT ALONG 483, TO THE MADADENI JUNCTION SITUATED ON THE FARM SHUTTLEWORTH9504, TURN LEFT AND PROCEED VIA MADADENI HOSPITAL, MADADENI CHECKERS, SECTION ONE AND KWAZULU POLICE STATION TO THE JUNCTION WITH ROAD 483, TURN LEFT AND PROCEED ALONG 483 TO FARM JAKKALSPAN8775, TURN RIGHT AND PROCEED VIA FOUR ROOMS, MKHANYA STORE TO OSIZWENI DEPOT GATE, FROM OSIZWENI DEPOT PROCEED VIA TOP RANK (MOUNTAIN VIEW8770), LNVERNESS 8299, LEKKERWATER3732, GROOTGELUK 8534, PADDASCHOOL 9096, BIRKENSTOCK 3733, KLIPBANK 7943 CROSS THE BOUNDARY OF NEWCASTLE THROUGH NAAS 8776 SPOOKMILL 4273, SURREY 7936 DONKER 8455, SPRINGBOKLAAGTE 9666, GREENOCK 8818, BLACKBANK 8715, FAIRBREEZE 9210 AND 9884 MOY 7549, THIRST 11196, KILKEEL 9132, NELLIE 8853 TO THE ANNIEVALE DEPOT ON THE FARM ANNIE9798.

RESTRICTION

SUBJECT TO THE CONDITIONS:

I) THAT NO INTERMEDIATE PASSENGERS MAY BE PICKED UP OR SET DOWN AT INTERMEDIATE STOPS BETWEEN NEWCASTLE AND STANDERTON ON BOTH THE FORWARD OR RETURN JOURNEYS.

II) THAT NO PASSENGERS MAY BE PICKED UP BETWEEN ALBERTON TERMINUS AND BARAGWANATH HOSPITAL ON THE FORWARD AND RETURN JOURNEYS.

III) THAT NO INTERMEDIATE PASSENGERS BE PICKED UP OR SET DOWN BETWEEN BARAGWANATH AND LERATONG HOSPITAL ON BOTH THE FORWARD AND RETURN JOURNEY BOTH POINTS INCLUSIVE.

ROUTE 2

ANNIEVALE VIA BARAGWANATH HOSPITAL TO RANDFONTEIN VIA RIFLE RANGE ROAD

PASSENGERS AND THEIR PERSONAL EFFECTS:

FORWARD JOURNEY

FROM ANNIEVALE DEPOT ON THE FARM ANNIE9798, NELLIE 8853, KILKEEL 9132, THIRST 11196, MOY 7549, FAIRBREEZE 9210 AND 9884 BLACK-BANK 8715, GREENOCK 8818, SPRINGBOKLAAGTE 9666, DONKER 8455, SURREY 7936, SPOOKMILL 4273, NAAS 8776 CROSS MAGISTERIAL BOUNDARY OF NEWCASTLE AND PROCEED THROUGH KLIPBANK 7943, BIRKENSTOCK 3733, PADDASCHOOL 9096, GROOTGELUK 8534, LEKKERWATER3732, LNVERNESS 8299 AND INTO OSIZWENI TOWNSHIP (MOUNTAINVIEW8770) VIA TOP RANK TO OSIZWENI DEPOT GATE, FROM OSIZWENI DEPOT GATE VIA MKHANYA STORE AND FOUR ROOMS UPTO THE JUNCTION WITH ROAD483 ON THE FARM JAKKALSPAN8775, TURN LEFT AND PROCEED ALONG ROAD 483 ONTO THE MADADENI JUNCTION SITUATED ON THE FARM SHUTTLEWORTH9504, TURN RIGHT AND PROCEED VIA MADADENI HOSPITAL, MADADENI CHECKERS, SECTION ONE AND KWAZULU POLICE STATION AND UPTO THE JUNCTION WITH ROAD483, TURN RIGHT AND PROCEED ALONG TO THE JUNCTION WITH ROAD 410 TURN RIGHT AND PROCEED ALONG AND JOIN PROVINCIAL ROAD1/13 (R23) CONTINUE ALONG THROUGH CHARLESTOWN CROSS THE MAGISTERIAL BOUNDARY OF VOLKSRUST AND THE BORDER OF TRANSSAAL AND NATAL PROCEED INTO VOLKSRUST ALONG LAINGSNEK ROAD, TURN LEFT INTO JOUBERT STREET, RIGHT INTO DAN PIENAAR STREET WHICH THEN BECOMES PROVINCIAL ROAD4 (R23) CONTINUE ALONG PAST PERDEKOP THROUGH MAGISTERIAL DISTRICT OF STANDERTON AND PROCEED INTO STANDERTON ALONG BOTHA STREET, LEFT JOIN HANDEL STREET RIGHT INTO VRY STREET, RIGHT INTO BURGER STREET TO THE BUS TERMINUS, CONTINUE FROM THE BUS TERMINUS ALONG BURGER STREET TURN RIGHT INTO LOMBARD STREET, LEFT INTO PROVINCIAL MAIN ROAD NUMBER4 (R23) AND PROCEED ALONG THROUGH THE MAGISTERIAL DISTRICT OF GREYLINGSTAD AND BALFOUR TO THE JUNCTION WITH THE N8, PROCEED INTO THE MAGISTERIAL DISTRICT OF HEIDELBERG ALONG ROAD R103 JOIN SCHOEMAN STREET, TURN LEFT AND PROCEED ALONG VOORTREKKER STREET TO THE HEIDELBERG BUS TERMINUS. FROM THE TERMINUS PROCEED ALONG VOORTREKKER STREET TO VILJOEN STREET TURN LEFT AND PROCEED TO POORTHIE ROAD TURN LEFT AND PROCEED ALONG TO THE NIGEL ROAD R51 TURN RIGHT AND PROCEED ALONG TO THE N8 OFF RAMP, TURN LEFT AND JOIN THE N8, PROCEED ALONG THE N3 TO THE JUNCTION WITH VEREENIGING ROAD IN THE MAGISTERIAL DISTRICT OF ALBERTON TURN LEFT AND PROCEED ALONG VEREENIGING ROAD, TURN RIGHT INTO COMBRINK STREET PROCEED TO PUTCO BUS STATION.

RETURN VIA THE SAME ROUTE TO VEREENIGING ROAD TURN LEFT AND PROCEED TO HEIDELBERG ROAD (R103), TURN LEFT AND PROCEED ALONG VOORTREKKER ROAD, RE-JOIN HEIDELBERG ROAD (R103) AND PROCEED ALONG TO VICKERS ROAD IN THE MAGISTERIAL DISTRICT OF JOHANNESBURG AND TURN RIGHT, PROCEED ALONG AND JOIN RUVEN ROAD AND PROCEED TO JUNCTION WITH MAIN REEF ROAD, TURN RIGHT AND PROCEED TO PLANTASIE ROAD TURN RIGHT AND PROCEED TO SANDBERG ROAD, TURN RIGHT AND PROCEED TO DENVER HOSTEL, FROM DENVER HOSTEL PROCEED ALONG SANDBERG ROAD TO KRUGER STREET AND TURN RIGHT PROCEED TO MAIN REEF ROAD AND TURN LEFT AND PROCEED TO WOLHUTER STREET, TURN LEFT AND PROCEED TO WOLHUTER'S MEN'S HOSTEL.

PROCEED ALONG WOLHUTER STREET, TURN RIGHT AND JOIN CITY AND SUBURBAN ROAD, TURN LEFT INTO DURBAN STREET, TURN RIGHT INTO END STREET AND JOIN SIEMERT ROAD PROCEED TO MOSELY, TURN LEFT, PROCEED TO END STREET TURN RIGHT, TURN LEFT INTO JEPPE STREET LEFT INTO SIMMONDS STREET, RIGHT INTO TRUMP STREET, LEFT INTO BOOYSENS STREET JOIN KIMBERLEY ROAD (R29), TURN RIGHT INTO POTCHEFSTROOM ROAD AND PROCEED TO PUTCO BUS STATION AT BARAGWANATH HOSPITAL.

FROM THE BARAGWANATH HOSPITAL TERMINAL POINT WHICH IS SITUATED IN THE MAGISTERIAL DISTRICT OF JOHANNESBURG, TURN RIGHT AND CONTINUE ALONG THE OLD POTCHEFSTROOM ROAD TO ITS JUNCTION WITH RIFLE RANGE ROAD, AT THIS JUNCTION TURN LEFT AND CONTINUE

ALONG RIFLE RANGE ROAD TO ITS JUNCTION WITH BARAGWANATH ROAD, AT THIS JUNCTION TURN LEFT AND CONTINUE ALONG BARAGWANATH ROAD TO ITS JUNCTION WITH MAIN REEF ROAD (R41), AT THIS JUNCTION TURN LEFT AND CONTINUE ALONG MAIN REEF ROAD (R41) WHICH BECOMES RANDFONTEIN ROAD TURNING RIGHT INTO THE TERMINAL POINT SITUATED IN FRONT OF ROBINSONS EATING HOUSE IN RANDFONTEIN WHICH IS SITUATED IN THE MAGISTERIAL DISTRICT OF RANDFONTEIN.

ALTERNATIVELY ROUTES TO BE PRESCRIBED BY THE RELEVANT LOCAL AUTHORITY:

RESTRICTION

SUBJECT TO THE CONDITION THAT NO INTERMEDIATE PASSENGERS BE PICKED UP OR SET DOWN BETWEEN BARAGWANATH AND LERATONG



transport

Department:
Transport
Province of KwaZulu-Natal

GAZETTE

LGKZNG43-2020-FEB

REGION: ALL

HOSPITAL ON BOTH THE FORWARD AND RETURN JOURNEY BOTH POINTS INCLUSIVE.
ROUTE 2

ANNIEVALE VIA BARAGWANATH HOSPITAL TO RANDFONTEIN VIA RIFLE RANGE ROAD
PASSENGERS AND THEIR PERSONAL EFFECTS:

RETURN JOURNEY

FROM THE TERMINAL POINT SITUATED IN FRONT OF ROBINSONS EATING HOUSE IN RANDFONTEIN WHICH IS SITUATED IN THE MAGISTERIAL DISTRICT OF RANDFONTEIN, TURN LEFT INTO RANDFONTEIN ROAD AND CONTINUE ALONG RANDFONTEIN ROAD WHICH BECOMES MAIN REEF ROAD (R41) CONTINUE ALONG MAIN REEF ROAD TO ITS JUNCTION WITH BARAGWANATH ROAD, AT THIS JUNCTION TURN RIGHT AND CONTINUE ALONG BARAGWANATH ROAD TO ITS JUNCTION WITH RIFLE RANGE ROAD, AT THIS JUNCTION TURN RIGHT AND CONTINUE ALONG RIFLE RANGE ROAD TO ITS JUNCTION WITH THE OLD POTCHEFSTROOM ROAD AT THIS JUNCTION TURN RIGHT AND CONTINUE ALONG THE OLD POTCHEFSTROOM ROAD BEARING RIGHT INTO THE BARAGWANATH HOSPITAL TERMINAL POINT SITUATED IN SOWETO TOWNSHIP JOHANNESBURG IN THE MAGISTERIAL DISTRICT OF JOHANNESBURG.

FROM BARAGWANATH HOSPITAL PROCEED ALONG KIMBERLEY ROAD (R29) JOIN BOOYSSENS ROAD, JOIN SAUER STREET, RIGHT INTO BREE STREET, LEFT INTO KING GEORGE STREET, RIGHT INTO NOORD STREET, RIGHT INTO KLEIN STREET TO PUTCO TERMINUS, PROCEED LEFT INTO BREE STREET, LEFT INTO END STREET, RIGHT INTO ROCKEY STREET, JOIN ERROR STREET, RIGHT INTO VAN BEEK STREET TO DOORNFONTEIN TERMINUS PROCEED LEFT INTO BEACON STREET, RIGHT INTO LOWER PAGE STREET, LEFT INTO MARKET STREET, RIGHT INTO BETTY STREET, LEFT INTO WOLHUTER STREET TO WOLHUTER MEN'S HOSTEL. FROM WOLHUTER MEN'S HOSTEL RETURN ALONG MAIN REEF ROAD TO RUVEN STREET, TURN RIGHT AND PROCEED TO VICKERS ROAD TURN LEFT AND PROCEED TO HEIDELBERG RAND (R103) TURN LEFT AND PROCEED ALONG HEIDELBERG ROAD TO VEREENIGING ROAD, (MAGISTERIAL DISTRICT OF VEREENIGING), TURN RIGHT AND PROCEED ALONG VEREENIGING ROAD TO COMBRINK STREET, TURN RIGHT AND PROCEED ALONG COMBRINK STREET TO THE PUTCO BUS STATION.

RETURN VIA THE SAME ROUTE TO VEREENIGING ROAD, TURN RIGHT AND PROCEED ALONG VEREENIGING ROAD TO THE N8, TURN RIGHT AND PROCEED ALONG N3 TO R103, TURN RIGHT AND PROCEED ALONG R103 TO VOORTREKKER STREET (MAGISTERIAL DISTRICT OF HEIDELBERG), TURN LEFT AND PROCEED ALONG VOORTREKKER STREET TO THE HEIDELBERG BUS TERMINUS FROM THE BUS TERMINUS PROCEED ALONG VOORTREKKER STREET TO VILJOEN STREET, TURN LEFT AND PROCEED TO POORTHIE ROAD TURN LEFT AND PROCEED ALONG TO THE NIGEL ROAD R51 TURN RIGHT AND PROCEED TO THE N8 ON RAMP TURN RIGHT AND JOIN THE N3, PROCEED ALONG THE N3 TO ROAD 4 (R23) TURN LEFT AND PROCEED TO LOMBARD STREET (MAGISTERIAL DISTRICT OF STANDERTON), RIGHT ALONG LOMBARD STREET, LEFT ALONG BURGER STREET TO BUS TERMINUS LEFT ALONG VRY STREET, LEFT ALONG HANDEL STREET, RIGHT ALONG BOTHA STREET WHICH BECOMES ROAD 4 (R23) PROCEED ALONG ROAD 4 (R23) WHICH BECOMES DAN PIENAAR STREET ON ENTERING VOLKSRUST PROCEED ALONG DAN PIENAAR STREET TO JOUBERT STREET, LEFT ALONG JOUBERT STREET TO LAINGSNEK ROAD, RIGHT ALONG LAINGSNEK ROAD WHICH BECOMES ROAD 1 (R23) PROCEED ALONG ROAD 1 (R23) WHICH BECOMES ROAD 410 PROCEED ALONG ROAD 410 TO ROAD 483, LEFT ALONG 483, TO THE MADADENI JUNCTION SITUATED ON THE FARM SHUTTLEWORTH 9504, TURN LEFT AND PROCEED VIA MADADENI HOSPITAL, MADADENI CHECKERS, SECTION ONE AND KWA ZULU POLICE STATION TO THE JUNCTION WITH ROAD 483, TURN LEFT AND PROCEED ALONG 483 TO FARM JAKKALSPAN 8775, TURN RIGHT AND PROCEED VIA FOUR ROOMS, MKHANYA STORE TO OSIZWENI DEPOT GATE. FROM OSIZWENI DEPOT PROCEED VIA TOP RANK (MOUNTAIN VIEW 8770), INVERNESS 8299, LEKKERWATER 3732, GROOTGELUK 8534, PADDASCHOOL 9096, BIRKENSTOCK 3733, KLIPBANK 7943 CROSS THE BOUNDARY OF NEWCASTLE THROUGH NAAS 776, SPOOKMILL 4273, SURREY 7936 BANKER 8455, SPRINGBOKLAAGTE 9666, GREENOCK 8818 BLACKBANK 8715, FAIRBREEZE 9210 AND 9884 MOY 7549, THIRST 11196, KILKEEL 9132, NELLIE 8853 TO THE ANNIEVALE DEPOT ON THE FARM ANNIE 9798.

RESTRICTION

SUBJECT TO THE CONDITIONS:

I) THAT NO INTERMEDIATE PASSENGERS MAY BE PICKED UP OR SET DOWN AT INTERMEDIATE STOPS BETWEEN NEWCASTLE AND STANDERTON ON BOTH THE FORWARD OR RETURN JOURNEYS.

II) THAT NO INTERMEDIATE PASSENGERS MAY BE PICKED UP BETWEEN ALBERTON TERMINUS AND BARAGWANATH HOSPITAL ON THE FORWARD AND RETURN JOURNEYS.

III) THAT NO INTERMEDIATE PASSENGERS BE PICKED UP OR SET DOWN BETWEEN BARAGWANATH AND LERATONG HOSPITAL ON BOTH THE FORWARD AND RETURN JOURNEY BOTH POINTS INCLUSIVE.

ROUTE 3

ANNIEVALE TO BARAGWANATH HOSPITAL- SOWETO

FROM ANNIEVALE DEPOT ON THE FARM ANNIE 9798, NELLIE 8853, KILKEEL 9132, THIRST 11196, MOY 7549, FAIRBREEZE 9210 AND 9884, BLACKBANK 8715, GREENOCK 8818, SPRINGBOKLAAGTE 9666, DONKER 8455, SURREY 7936, SPOOKMILL 4273, NAAS 8776 CROSS MAGISTERIAL BOUNDARY OF NEWCASTLE AND PROCEED THROUGH KLIPBANK 7943, BIRKENSTOCK 3733, PADDASCHOOL 9096, GROOTGELUK 8534, LEKKERWATER 3732, INVERNESS 8299 AND INTO OSIZWENI TOWNSHIP (MOUNTAIN VIEW 8770) VIA TOP RANK TO OSIZWENI DEPOT GATE. FROM OSIZWENI DEPOT GATE VIA MKHANYA STORE AND FOUR ROOMS UPTO THE JUNCTION WITH ROAD 483 ON THE FARM JAKKALSPAN 8775, TURN LEFT AND PROCEED ALONG ROAD 483 ONTO THE MADADENI JUNCTION SITUATED ON THE FARM SHUTTLEWORTH 9504, TURN RIGHT AND PROCEED VIA MADADENI HOSPITAL, MADADENI CHECKERS, SECTION ONE AND KWAZULU POLICE STATION AND UPTO THE JUNCTION WITH ROAD 483, TURN RIGHT AND PROCEED ALONG TO THE JUNCTION WITH ROAD 410, TURN RIGHT AND PROCEED ALONG AND JOIN PROVINCIAL ROAD 1/13 (R23) CONTINUE ALONG THROUGH CHARLESTOWN CROSS THE MAGISTERIAL BOUNDARY OF VOLKSRUST, AND THE BORDER OF TRANSVAAL AND NATAL PROCEED INTO VOLKSRUST ALONG LAINGSNEK ROAD, TURN LEFT INTO JOUBERT STREET, RIGHT INTO DAN PIENAAR STREET WHICH THEN BECOMES PROVINCIAL ROAD 4 (R23) CONTINUE ALONG PAST PERDEKOP THROUGH MAGISTERIAL DISTRICT OF STANDERTON AND PROCEED INTO STANDERTON ALONG BOTHA STREET, LEFT JOIN HANDEL STREET, RIGHT INTO VRY STREET, RIGHT INTO BURGER STREET TO THE BUS TERMINUS, CONTINUE FROM THE BUS TERMINUS ALONG BURGER STREET, TURN RIGHT INTO LOMBARD STREET, LEFT INTO PROVINCIAL MAIN ROAD NUMBER 4 (R23) AND PROCEED ALONG THROUGH THE MAGISTERIAL DISTRICTS OF

GREYLINGSTAD AND BALFOUR TO THE JUNCTION WITH THE N8, PROCEED INTO THE MAGISTERIAL DISTRICT OF HEIDELBERG ALONG ROAD R103 JOIN SCHOEMAN STREET, TURN LEFT AND PROCEED ALONG VOORTREKKER STREET TO THE HEIDELBERG BUS TERMINUS. FROM THE TERMINUS PROCEED ALONG VOORTREKKER STREET TO VILJOEN STREET, TURN LEFT AND PROCEED TO POORTHIE ROAD, TURN LEFT AND PROCEED ALONG TO THE NIGEL ROAD R5, TURN RIGHT AND PROCEED ALONG TO THE N8 OFF-RAMP, TURN LEFT AND JOIN THE N8, PROCEED ALONG THE N3 TO THE JUNCTION WITH VEREENIGING ROAD IN THE MAGISTERIAL DISTRICT OF ALBERTON, TURN LEFT AND PROCEED ALONG VEREENIGING ROAD, TURN RIGHT INTO COMBRINK STREET PROCEED TO PUTCO BUS STATION.

RETURN VIA THE SAME ROUTE TO VEREENIGING ROAD, TURN LEFT AND PROCEED TO HEIDELBERG ROAD (R103), TURN LEFT AND PROCEED ALONG VOORTREKKER ROAD, RE-JOIN HEIDELBERG ROAD (R103) AND PROCEED ALONG TO VICKERS ROAD IN THE MAGISTERIAL DISTRICT OF JOHANNESBURG AND TURN RIGHT, PROCEED ALONG AND JOIN RUVEN ROAD AND PROCEED TO JUNCTION WITH MAIN REEF ROAD, TURN RIGHT AND PROCEED TO PLANTATIE ROAD, TURN RIGHT AND PROCEED TO SANDBERG ROAD, TURN RIGHT AND PROCEED TO DENVER HOSTEL. FROM DENVER HOSTEL PROCEED ALONG SANDVERG ROAD TO KRUGER STREET AND TURN RIGHT PROCEED TO MAIN REEF ROAD AND TURN LEFT AND PROCEED TO WOLHUTER STREET, TURN LEFT AND PROCEED TO WOLHUTER'S MEN'S HOSTEL.

PROCEED ALONG WOLHUTER STREET, TURN RIGHT AND JOIN CITY & SUBURBAN ROAD, TURN LEFT INTO DURBAN STREET, TURN RIGHT INTO END STREET AND JOIN SIEMERT ROAD PROCEED TO MOSELY, TURN LEFT, PROCEED TO END STREET, TURN RIGHT, TURN LEFT INTO JEPPE STREET LEFT INTO SIMMONDS STREET, RIGHT INTO TRUMP STREET, LEFT INTO BOOYSSENS STREET JOIN KIMBERLEY ROAD (R29), TURN RIGHT INTO POTCHEFSTROOM ROAD AND PROCEED TO PUTCO BUS STATION AT BARAGWANATH HOSPITAL. FROM BARAGWANATH HOSPITAL PROCEED ALONG KIMBERLEY ROAD (R29) JOIN BOOYSSENS ROAD, JOIN SAUER STREET, RIGHT INTO VAN BEEK STREET, LEFT INTO KING GEORGE STREET, RIGHT INTO NOORD STREET, RIGHT INTO KLEIN STREET TO PUTCO TERMINUS. PROCEED LEFT INTO BREE STREET, LEFT INTO END STREET, RIGHT INTO ROCKEY STREET, JOIN ERROR STREET, RIGHT INTO VAN BEEK STREET TO DOORNFONTEIN TERMINUS. PROCEED LEFT INTO BEACON STREET, RIGHT INTO LOWER PAGE STREET, LEFT INTO MARKET STREET, RIGHT INTO BETTY STREET, LEFT INTO WOLHUTER STREET TO WOLHUTER MEN'S HOSTEL. FROM WOLHUTER MEN'S HOSTEL RETURN TO NEWCASTLE ALONG THE ROUTE DESCRIBED IN (I) ABOVE IN REVERSE.

RESTRICTION

SUBJECT TO THE CONDITION:

I) THAT NO INTERMEDIATE PASSENGERS MAY BE PICKED UP OR SET DOWN AT INTERMEDIATE STOPS BETWEEN NEWCASTLE AND STANDERTON ON FORWARD OR RETURN JOURNEYS.

II) THAT NO INTERMEDIATE PASSENGERS MAY BE PICKED UP BETWEEN ALBERTON TERMINUS AND BARAGWANATH HOSPITAL ON THE FORWARD AND RETURN JOURNEYS.

ROUTE: 4

NQUTU - BARAGWANATH

FROM THE BUS RANK AT NQUTU VIA BLOODRIVER, UTRECHT, VOLKSRUST, STANDERTON, HEIDELBERG TO THE PUTCO BUS STATION, AT BARAGWANATH HOSPITAL, JOHANNESBURG AND RETURN.



transport

Department:
Transport
Province of KwaZulu-Natal

GAZETTE

LGKZNG43-2020-FEB

REGION: ALL

ROUTE DESCRIPTION:

FROM THE BUS RANK AT NQUTU TURN RIGHT INTO ROAD54 TO THE JUNCTION OF ROAD R33. THIS ROAD THEN BECOMES THE R34, CONTINUE WITH THIS ROAD PAST UTRECHT UNTIL YOU REACH THE JUNCTION OF ROAD R23. TURN RIGHT INTO ROAD R23 AND CONTINUE ALONG THROUGH CHARLESTOWN CROSS THE MAGISTERIAL BOUNDARY OF VOLKSRUST AND THE BORDER OF TRANSVAAL AND NATAL. PROCEED INTO VOLKSRUST ALONG LAINGSNEK ROAD, TURN LEFT INTO JOUBERT STREET, RIGHT INTO DAN PIENAAR STREET WHICH THEN BECOMES PROVINCIAL ROAD4 (R23) CONTINUE ALONG PAST PERDEKOP THROUGH MAGISTERIAL DISTRICT OF STANDERTON AND PROCEED INTO STANDERTON ALONG BOTHA STREET, LEFT ALONG HANDEL STREET, RIGHT INTO VRY STREET, RIGHT INTO BURGER STREET TO THE BUS TERMINUS CONTINUE FROM THE BUS TERMINUS ALONG BURGER STREET, TURN RIGHT INTO LOMBARD STREET, LEFT INTO PROVINCIAL MAIN ROAD NUMBER4 (R23) AND PROCEED ALONG THROUGH THE MAGISTERIAL DISTRICTS OF GREYLINGSTAD AND BALFOUR TO THE JUNCTION WITH THE N8. PROCEED INTO THE MAGISTERIAL DISTRICT OF HEIDELBERG ALONG ROAD R103 JOIN SCHOEMAN STREET, TURN LEFT AND PROCEED ALONG VOORTREKKER STREET TO THE HEIDELBERG BUS TERMINUS, FROM THE TERMINUS PROCEED ALONG VOORTREKKER STREET TO VILJOEN STREET TURN LEFT AND PROCEED TO POORT ROAD, TURN LEFT AND PROCEED ALONG TO THE NIGEL ROAD R51, TURN RIGHT AND PROCEED ALONG TO THE N8 OFF-RAMP, TURN LEFT AND JOIN N3. PROCEED ALONG THE N3 TO THE JUNCTION WITH VEREENIGING ROAD IN THE MAGISTERIAL DISTRICT OF ALBERTON, TURN LEFT AND PROCEED ALONG VEREENIGING ROAD, TURN RIGHT INTO COMBRINK STREET PROCEED TO PUTCO BUS STATION. RETURN VIA THE SAME ROUTE TO VEREENIGING ROAD TURN LEFT AND PROCEED TO HEIDELBERG ROAD (R103), TURN LEFT AND PROCEED ALONG VOORTREKKER ROAD, RE-JOIN HEIDELBERG ROAD (R103) AND PROCEED ALONG TO VICKERS ROAD IN THE MAGISTERIAL DISTRICT OF JOHANNESBURG AND TURN RIGHT, PROCEED ALONG AND JOIN RUVEN ROAD AND PROCEED TO JUNCTION WITH MAIN REEF ROAD, TURN RIGHT AND PROCEED TO PLANTATIE ROAD, TURN RIGHT AND PROCEED TO SANDBERG ROAD, TURN RIGHT AND PROCEED TO DENVER HOSTEL. FROM DENVER HOSTEL PROCEED ALONG SANDBERG ROAD TO KRNGER STREET AND TURN RIGHT PROCEED TO MAIN REEF ROAD, TURN LEFT AND PROCEED TO WOLHUTER STREET, TURN LEFT AND PROCEED TO WOLHUTER MEN'S HOSTEL. PROCEED ALONG WOLHUTER STREET TURN RIGHT AND JOIN CITY AND SUBURBAN ROAD, TURN LEFT INTO DURBAN STREET, TURN RIGHT INTO END STREET AND JOIN SIEMERT ROAD PROCEED TO MOSELY, TURN LEFT, PROCEED TO END STREET, TURN RIGHT, TURN LEFT INTO JEPPE STREET, LEFT INTO SIMMONDS STREET, RIGHT INTO TROMP STREET, LEFT INTO BOOYSENS STREET JOIN KIMBERLEY ROAD (R29), TURN RIGHT INTO POTCHEFSTROOM ROAD AND PROCEED TO PUTCO BUS STATION AT BARAGWANATH HOSPITAL. FROM BARAGWANATH HOSPITAL PROCEED ALONG KIMBERLEY ROAD (R29) JOIN BOOYSENS ROAD, JOIN SAUER STREET, RIGHT INTO BREE STREET, LEFT INTO KING GEORGE STREET, RIGHT INTO NOORD STREET, RIGHT INTO KLEIN STREET TO PUTCO TERMINUS. PROCEED LEFT INTO BREE STREET, LEFT INTO END STREET, RIGHT INTO ROCKEY STREET, JOIN ERROR STREET, RIGHT INTO VAN BEEK STREET TO DOOMFONTEIN TERMINUS, PROCEED LEFT INTO BEACON STREET, RIGHT INTO LOWER PAGE STREET, LEFT INTO MARKET SQUARE, RIGHT INTO BETTY STREET, LEFT INTO WOLHUTER STREET TO WOLHUTER MEN'S HOSTEL. FROM WOLHUTER MEN'S HOSTEL RETURN TO NQUTU ALONG THE SAME ROUTE DESCRIBED IN (I) ABOVE IN REVERSE.

RESTRICTION

THAT NO PASSENGER BE PICKED UP OR SET DOWN AT ANY POINT OTHER THAN NQUTU, BLOODRIVIER AND THE TERMINUS IN JOHANNESBURG.

ROUTE: 5

ULUNDI TO BARAGWANATH
FORWARD JOURNEY

DEPART ULUNDI BUS TERMINUS (DISTRICT OF MAHLABATHINI) AND TURN LEFT INTO ROAD52, CONTINUE ALONG ROAD 53 TO ITS JUNCTION WITH ROAD 47, AT THIS JUNCTION TURN RIGHT AND CONTINUE ALONG THIS ROAD UNTIL YOU REACH THE TURN OFF TO ROAD463, TURN LEFT INTO ROAD 463 AND PROCEED TO MONDIO, AT MONDIO TURN RIGHT INTO ROAD223 AND PROCEED TO THE INTERSECTION OF ROAD 223 AND PROCEED TO THE INTERSECTION OF ROAD 54, TURN RIGHT INTO ROAD 54, CONTINUE WITH ROAD 54 UNTIL IT BECOMES ROAD 41, FOLLOW ROAD 41 UNTIL IT BECOMES ROAD 37, FOLLOW THIS ROAD TO THE JUNCTION OF ROAD 1, TURN RIGHT INTO ROAD 1 AND FOLLOW THIS ROAD UNTIL YOU REACH VOLKSRUST.

PROCEED INTO VOLKSRUST ALONG LAINGSNEK ROAD, TURN LEFT INTO JOUBERT STREET, RIGHT INTO DAN PIENAAR STREET WHICH THEN BECOMES PROVINCIAL ROAD 4 (R23) CONTINUE ALONG PAST PERDEKOP THROUGH MAGISTERIAL DISTRICT OF STANDERTON AND PROCEED INTO STANDERTON ALONG BOTHA STREET, LEFT ALONG HANDEL STREET, RIGHT INTO VRY STREET, RIGHT INTO BURGER STREET TO THE BUS TERMINUS CONTINUE FROM THE BUS TERMINUS ALONG BURGER STREET, TURN RIGHT INTO LOMARD STREET, LEFT INTO PROVINCIAL MAIN ROAD NUMBER4 (R23) AND PROCEED ALONG THROUGH THE MAGISTERIAL DISTRICTS OF GREYLINGSTAD AND BALFOUR TO THE JUNCTION WITH THE N8. PROCEED INTO THE MAGISTERIAL DISTRICT OF HEIDELBERG ALONG ROAD R103 JOIN SCHOEMAN STREET, TURN LEFT AND PROCEED ALONG VOORTREKKER STREET TO THE HEIDELBERG BUS TERMINUS, FROM THE TERMINUS PROCEED ALONG VOORTREKKER STREET TO VILJOEN STREET, TURN LEFT AND PROCEED TO POORT ROAD, TURN LEFT AND PROCEED ALONG TO THE NIGEL ROAD R51, TURN RIGHT AND PROCEED ALONG TO THE N8 OFF RAMP, TURN LEFT AND JOIN THE N3.

PROCEED ALONG THE N3 TO THE JUNCTION WITH VEREENIGING ROAD IN THE MAGISTERIAL DISTRICT OF ALBERTON, TURN LEFT AND PROCEED ALONG VEREENIGING ROAD, TURN RIGHT INTO COMBRINK STREET PROCEED TO PUTCO BUS STATION. RETURN VIA THE SAME ROUTE TO VEREENIGING ROAD, TURN LEFT AND PROCEED TO HEIDELBERG ROAD (R103), TURN LEFT AND PROCEED ALONG VOORTREKKER ROAD, RE-JOIN HEIDELBERG ROAD (R103) AND PROCEED ALONG TO VICKERS ROAD IN THE MAGISTERIAL DISTRICT OF JOHANNESBURG AND TURN RIGHT, PROCEED ALONG AND JOIN RUVEN ROAD AND PROCEED TO JUNCTION WITH MAIN REEF ROAD, TURN RIGHT AND PROCEED TO PLANTASIE ROAD, TURN RIGHT AND PROCEED TO SANDBERG ROAD, TURN RIGHT AND PROCEED TO DENVER HOSTEL. FROM DENVER HOSTEL PROCEED ALONG SANDBERG ROAD TO KRUGER STREET AND TURN RIGHT PROCEED TO MAIN REEF ROAD, TURN LEFT AND PROCEED TO WOLHUTER STREET, TURN LEFT AND PROCEED TO WOLHUTER MEN'S HOSTEL.

PROCEED ALONG WOLHUTER STREET TURN RIGHT AND JOIN CITY AND SUBURBAN ROAD, TURN LEFT INTO DURBAN STREET, TURN RIGHT INTO END STREET AND JOIN SIEMERT ROAD PROCEED TO MOSELY, TURN LEFT, PROCEED TO END STREET, TURN RIGHT, TURN LEFT INTO JEPPE STREET, LEFT INTO SIMMONDS STREET, RIGHT INTO TROMP STREET, LEFT INTO BOOYSENS JOIN KIMBERLEY ROAD (R29), TURN RIGHT INTO POTCHEFSTROOM ROAD AND PROCEED TO PUTCO BUS STATION AT BARAGWANATH HOSPITAL.

FROM BARAGWANATH HOSPITAL TERMINAL POINT WHICH IS SITUATED IN THE MAGISTERIAL DISTRICT OF JOHANNESBURG, TURN LEFT AND CONTINUE ALONG THE OLD POTCHEFSTROOM ROAD TO ITS JUNCTION WITH ROODEPOORT ROAD, AT THIS JUNCTION TURN RIGHT AND CONTINUE ALONG ROODEPOORT ROAD BEARING LEFT INTO IKWEYI DRIVE, CONTINUE ALONG IKWEYI DRIVE WHICH BECOMES DOBSONVILLE ROAD, CONTINUE ALONG DOBSONVILLE ROAD TO ITS JUNCTION WITH MAIN REEF ROAD (R41) AT THIS JUNCTION TURN LEFT AND CONTINUE ALONG MAIN REEF ROAD (R41) WHICH BECOMES RANDFONTEIN ROAD, CONTINUE ALONG RANDFONTEIN ROAD TURNING RIGHT INTO THE TERMINAL POINT SITUATED IN FRONT OF ROBINSONS EATING HOUSE, IN RANDFONTEIN WHICH IS SITUATED IN THE MAGISTERIAL DISTRICT OF RANDFONTEIN.

THE RETURN JOURNEY WILL BE UNDERTAKEN IN THE REVERSE DIRECTION OF THE FORWARD JOURNEY.

ALTERNATIVELY ROUTES TO BE PRESCRIBED BY THE RELEVANT LOCAL AUTHORITY.

RESTRICTION

ON THE FORWARD JOURNEY TO BARAGWANATH HOSPITAL AND RANDFONTEIN NO PASSENGERS WILL BE PICKED UP IN THE MAGISTERIAL DISTRICT OF ALBERTON AND/OR AT LERATONG HOSPITAL. ON THE RETURN JOURNEY FROM RANDFONTEIN AND BARAGWANATH HOSPITAL NO PASSENGERS WILL BE SET DOWN AT LERATONG HOSPITAL OR IN THE MAGISTERIAL DISTRICT OF ALBERTON.

ROUTE 6

PASSENGERS AND THEIR PERSONAL EFFECTS:

FROM: EZAKHENI TO BARAGWANATH HOSPITAL / RANDFONTEIN AND RETURN

ROUTE DESCRIPTION

FROM THE EZAKHENI SECTION D TERMINAL POINT SITUATED ON AN UNNAMED ROAD IN EZAKHENI TOWNSHIP CONTINUE ALONG THIS UNNAMED ROAD TO ITS JUNCTION WITH UNNAMED ROAD, AT THIS JUNCTION TURN LEFT AND CONTINUE ALONG THIS UNNAMED ROAD TO ITS JUNCTION WITH AN UNNAMED ROAD, AT THIS JUNCTION TURN RIGHT AND CONTINUE ALONG THIS UNNAMED ROAD WHICH ON LEAVING EZAKHENI TOWNSHIP BECOMES ROAD 538, CONTINUE ALONG ROAD 538 TO ITS JUNCTION WITH ROAD 32, AT THIS JUNCTION TURN LEFT AND CONTINUE ALONG ROAD32 TO ITS JUNCTION WITH ROAD 1 AT THIS JUNCTION TURN LEFT AND CONTINUE ALONG ROAD1 WHICH BECOMES NEWCASTLE ROAD, CONTINUE ALONG NEWCASTLE ROAD TO ITS JUNCTION WITH WILLIS ROAD AT THIS JUNCTION TURN LEFT AND CONTINUE ALONG WILLIS ROAD TO ITS JUNCTION WITH ILLING ROAD AT THIS JUNCTION TURN RIGHT AND CONTINUE ALONG ILLING ROAD TO ITS JUNCTION WITH ALFRED STREET, AT THIS JUNCTION TURN RIGHT AND CONTINUE ALONG ALFRED STREET TO ITS JUNCTION WITH CROWSHAW STREET, AT THIS JUNCTION TURN LEFT AND CONTINUE ALONG CROWSHAW STREET WHICH BECOMES LVELL STREET, CONTINUE ALONG LVELL STREET TO ITS JUNCTION WITH ALEXANDRA STREET, AT THIS JUNCTION TURN LEFT AND CONTINUE ALONG ALEXANDRA STREET TO THE ALEXANDRA STREET TERMINAL POINT. FROM THE TERMINAL POINT RETURN ALONG ALEXANDRA STREET TO ITS JUNCTION WITH LVELL STREET, AT THIS JUNCTION TURN LEFT AND CONTINUE ALONG LVELL STREET TO ITS JUNCTION WITH KING STREET, AT THIS JUNCTION TURN RIGHT AND CONTINUE ALONG KING STREET WHICH BECOMES POORT ROAD, CONTINUE ALONG POORT ROAD, WHICH BECOMES HARRISMITH ROAD (R103), CONTINUE ALONG HARRISMITH ROAD (R103) TO ITS JUNCTION



transport

Department:
Transport
Province of KwaZulu-Natal

GAZETTE

LGKZNG43-2020-FEB

REGION: ALL

WITH KING STREET, AT THIS JUNCTION TURN RIGHT AND CONTINUE ALONG KING STREET WHICH BECOMES POORT ROAD, CONTINUE ALONG POORT ROAD, WHICH BECOMES HARRISMITH ROAD (R103) CONTINUE ALONG HARRISMITH ROAD (R103) TO ITS JUNCTION WITH THE N3, AT THIS JUNCTION BEAR LEFT AND CONTINUE ALONG THE N8 BEARING LEFT INTO MCKECHNIE STREET HARRISMITH (MAGISTERIAL DISTRICT OF HARRISMITH) POINT. FROM THE HARRISMITH TERMINAL POINT RETURN ALONG MCKECHNIE STREET BEARING LEFT INTO THE N8, CONTINUE ALONG THE N3 TO ITS JUNCTION WITH R103 AT THE BALFOUR INTERCHANGE, AT THIS JUNCTION BEAR LEFT AND CONTINUE ALONG THE R03 TO ITS JUNCTION WITH THE R23 AT THIS JUNCTION TURN LEFT AND CONTINUE ALONG THE R03 TO ITS JUNCTION WITH THE N3 AT THE OLD BARN INTERCHANGE AT THIS JUNCTION BEAR RIGHT ONTO THE N3 AND CONTINUE ALONG THE N3 TO ITS JUNCTION WITH THE M2, AT THIS JUNCTION BEAR LEFT AND CONTINUE ALONG THE M2 TO ITS JUNCTION WITH BENROSE GLIDE OFF, AT THIS JUNCTION BEAR LEFT AND CONTINUE ALONG THE BENROSE GLIDE OFF TO ITS JUNCTION WITH RUVEN ROAD, AT THIS JUNCTION TURN RIGHT AND CONTINUE ALONG RUVEN ROAD TO ITS JUNCTION WITH THE MAIN REEF ROAD, AT THIS JUNCTION TURN LEFT AND CONTINUE ALONG MAIN REEF ROAD TO ITS JUNCTION WITH WOLHUTER STREET, AT THIS JUNCTION BEAR LEFT AND CONTINUE ALONG WOLHUTER STREET TO ITS JUNCTION WITH END STREET, AT THIS JUNCTION TURN RIGHT AND CONTINUE ALONG END STREET, TO ITS JUNCTION WITH SIEMERT ROAD, AT THIS JUNCTION BEAR RIGHT AND CONTINUE ALONG SIEMERT ROAD TO ITS JUNCTION WITH MOSELEY STREET, AT THIS JUNCTION TURN LEFT AND CONTINUE ALONG MOSELEY STREET TO ITS JUNCTION WITH END STREET AT THIS JUNCTION TURN RIGHT AND CONTINUE ALONG END STREET TO ITS JUNCTION WITH JEPPE STREET, AT THIS JUNCTION TURN LEFT AND CONTINUE ALONG JEPPE STREET TO ITS JUNCTION WITH WANDERERS STREET AT THIS JUNCTION TURN RIGHT AND CONTINUE ALONG WANDERERS STREET TO ITS JUNCTION WITH SMIT STREET, AT THIS JUNCTION TURN RIGHT AND CONTINUE ALONG SMIT STREET TO ITS JUNCTION WITH KLEIN STREET, AT THIS JUNCTION TURN RIGHT AND CONTINUE ALONG KLEIN STREET TURNING LEFT INTO THE NOORD STREET TERMINAL POINT. FROM THE NOORD STREET TERMINAL POINT CONTINUE THROUGH THE TERMINAL TO ITS JUNCTION WITH TWIST STREET BUS LANE, AT THIS JUNCTION TURN LEFT AND CONTINUE ALONG THE TWIST STREET BUS LANE TO ITS JUNCTION WITH WOLMARANS STREET, AT THIS JUNCTION TURN LEFT AND CONTINUE ALONG WOLMARANS STREET (WHICH BECOMES VILJOEN STREET) CONTINUE ALONG VILJOEN STREET (WHICH BECOMES SMIT STREET) CONTINUE ALONG SMIT STREET TO ITS JUNCTION WITH M1 AT THIS JUNCTION TURN RIGHT AND BEAR LEFT ONTO THE M1 AND CONTINUE ALONG THE M1 TO ITS JUNCTION WITH THE SOWETO GLIDE OFF, AT THIS JUNCTION BEAR LEFT AND CONTINUE ALONG THE SOWETO GLIDE OFF TO ITS JUNCTION WITH THE OLD POTCHEFSTROOM ROAD, AT THIS JUNCTION TURN RIGHT AND CONTINUE ALONG THE OLD POTCHEFSTROOM ROAD TO THE BARAGWANATH HOSPITAL TERMINAL POINT SITUATED IN SOWETO TOWNSHIP IN THE MAGISTERIAL DISTRICT OF JOHANNESBURG.

RETURN JOURNEY

FROM THE BARAGWANATH HOSPITAL TERMINAL POINT IN SOWETO TOWNSHIP JOHANNESBURG, CONTINUE ALONG THE OLD POTCHEFSTROOM ROAD TO ITS JUNCTION WITH THE M1, AT THIS JUNCTION TURN LEFT AND CONTINUE ALONG THE M1 TO ITS JUNCTION WITH THE BRAAMFONTEIN GLIDE OFF, AT THIS JUNCTION BEAR LEFT AND CONTINUE ALONG WITH THE BRAAMFONTEIN GLIDE OFF TO ITS JUNCTION WITH SMIT STREET, AT THIS JUNCTION TURN LEFT AND CONTINUE ALONG SMIT STREET TO ITS JUNCTION WITH KLEIN STREET AT THIS JUNCTION TURN RIGHT AND CONTINUE ALONG KLEIN STREET BEARING LEFT INTO THE NOORD STREET TERMINAL POINT, FROM THE NOORD STREET TERMINAL POINT CONTINUE THROUGH THE TERMINAL POINT TO ITS JUNCTION WITH TWIST STREET BUS LANE AT THIS JUNCTION TURN RIGHT AND CONTINUE ALONG TWIST STREET BUS LANE TO ITS JUNCTION WITH PLEIN STREET, AT THIS JUNCTION TURN RIGHT AND CONTINUE ALONG PLEIN STREET TO ITS JUNCTION WITH EDITH CAVELL STREET, AT THIS JUNCTION TURN LEFT AND CONTINUE ALONG EDITH CAVELL STREET TO ITS JUNCTION WITH BREE STREET, AT THIS JUNCTION TURN LEFT AND CONTINUE ALONG BREE STREET TO ITS JUNCTION WITH END STREET, AT THIS JUNCTION TURN LEFT AND CONTINUE ALONG END STREET TO ITS JUNCTION WITH ROCKEY STREET AT THIS JUNCTION TURN RIGHT AND CONTINUE ALONG ROCKEY STREET TO ITS JUNCTION WITH VAN BEEK STREET, AT THIS JUNCTION TURN RIGHT AND CONTINUE ALONG VAN BEEK STREET TO ITS JUNCTION WITH BEACON ROAD, AT THIS JUNCTION TURN LEFT AND CONTINUE ALONG BEACON ROAD TO ITS JUNCTION WITH PAGE AND SHORE STREET, AT THIS JUNCTION TURN RIGHT AND CONTINUE ALONG PAGE STREET TO ITS JUNCTION WITH MARKET STREET, AT THIS JUNCTION TURN LEFT AND CONTINUE ALONG MARKET STREET TO ITS JUNCTION WITH BETTY STREET, AT THIS JUNCTION TURN RIGHT AND CONTINUE ALONG BETTY STREET TO ITS JUNCTION WITH WOLHUTER STREET, AT THIS JUNCTION BEAR LEFT INTO MAIN REEF ROAD AND CONTINUE ALONG MAIN REEF ROAD TO ITS JUNCTION WITH M2, AT THIS JUNCTION TURN RIGHT AND CONTINUE ALONG THE M2 TO ITS JUNCTION WITH THE N3 TO ITS JUNCTION WITH R554, AT THIS JUNCTION TURN LEFT AND CONTINUE ALONG THE R554 TO ITS JUNCTION WITH R103, AT THIS JUNCTION TURN RIGHT AND CONTINUE ALONG THE R103, FROM THIS POINT THE RETURN JOURNEY WILL BE UNDERTAKEN IN THE REVERSE DIRECTION OF THE FORWARD JOURNEY. ALTERNATIVELY ROUTES TO BE PRESCRIBED BY THE RELEVANT LOCAL AUTHORITY.

SUBJECT TO THE CONDITION:

A. THAT PASSENGERS SHALL ONLY BE PICKED UP AND SET DOWN ACCORDING TO THE TIMETABLE AND

B. THAT THIS TRANSPORTATION SHALL ONLY BE CONDUCTED BY MEANS OF A SINGLE DECKER BUS WITH A SEATING CAPACITY OF NOT LESS THAN 60 (SIXTY) PASSENGERS.

ROUTE: 6(A)

PASSENGERS AND THEIR PERSONAL EFFECTS:

ROUTE: EZAKHENI TO BARAGWANATH / RANDFONTEIN AND RETURN

ROUTE DESCRIPTION

FROM THE EZAKHENI SECTION D TERMINAL POINT SITUATED ON AN UNNAMED ROAD IN EZKHENI TOWNSHIP CONTINUE ALONG THIS UNNAMED ROAD TO ITS JUNCTION WITH AN UNNAMED ROAD, AT THIS JUNCTION TURN LEFT AND CONTINUE ALONG THIS UNNAMED ROAD TO ITS JUNCTION WITH UNNAMED ROAD, AT THIS JUNCTION TURN RIGHT AND CONTINUE ALONG THIS UNNAMED ROAD, AT THIS JUNCTION TURN RIGHT AND CONTINUE ALONG THIS UNNAMED ROAD WHICH ON LEAVING EZAKHENI TOWNSHIP BECOMES ROAD 538, CONTINUE ALONG ROAD 538 TO ITS JUNCTION WITH ROAD 32, AT THIS JUNCTION TURN LEFT AND CONTINUE ALONG ROAD 1 TO ITS JUNCTION WITH ROAD 1, AT THIS JUNCTION TURN LEFT AND CONTINUE ALONG ROAD 1 WHICH BECOMES NEWCASTLE ROAD, CONTINUE ALONG NEWCASTLE ROAD TO ITS JUNCTION WITH WILLIS ROAD, AT THIS JUNCTION TURN LEFT AND CONTINUE ALONG WILLIS ROAD TO ITS JUNCTION WITH ILLING ROAD, AT THIS JUNCTION TURN RIGHT AND CONTINUE ALONG ILLING ROAD TO ITS JUNCTION WITH ALFRED STREET, AT THIS JUNCTION TURN RIGHT AND CONTINUE ALONG ALFRED STREET TO ITS JUNCTION WITH CROWSHAW STREET, AT THIS JUNCTION TURN LEFT AND CONTINUE ALONG CROWSHAW STREET WHICH BECOMES LVELL STREET, CONTINUE ALONG LVELL STREET TO ITS JUNCTION WITH ALEXANDRA STREET, AT THIS JUNCTION TURN LEFT AND CONTINUE ALONG ALEXANDRA STREET TO THE ALEXANDRA STREET TERMINAL POINT, FROM THE TERMINAL POINT RETURN ALONG ALEXANDRA STREET TO ITS JUNCTION WITH LVELL STREET, AT THIS JUNCTION TURN LEFT AND CONTINUE ALONG LVELL STREET TO ITS JUNCTION WITH KING STREET, AT THIS JUNCTION TURN RIGHT AND CONTINUE ALONG KING STREET WHICH BECOMES POORT ROAD, CONTINUE ALONG POORT ROAD, WHICH BECOMES HARRISMITH ROAD (R103), CONTINUE ALONG HARRISMITH ROAD (R103) TO ITS JUNCTION WITH THE N3, AT THIS JUNCTION BEAR LEFT AND CONTINUE ALONG THE N8 BEARING LEFT INTO MCKECHNIE STREET HARRISMITH (MAGISTERIAL DISTRICT OF HARRISMITH), CONTINUE ALONG MCKECHNIE STREET BEARING LEFT INTO THE HARRISMITH TERMINAL POINT, FROM THE HARRISMITH POINT RETURN ALONG MCKECHNIE STREET BEARING LEFT INTO THE N8, CONTINUE ALONG THE N3 TO ITS JUNCTION WITH THE R103 AT THE BALFOUR INTERCHANGE, AT THIS JUNCTION BEAR LEFT AND CONTINUE ALONG THE R103 TO ITS JUNCTION WITH THE R23, AT THIS JUNCTION TURN LEFT AND CONTINUE ALONG THE R03 TO ITS JUNCTION WITH THE N3 AT THE OLD BARN INTERCHANGE, AT THIS JUNCTION BEAR RIGHT ONTO THE N8 AND CONTINUE ALONG THE N3 TO ITS JUNCTION WITH THE M2, AT THIS JUNCTION BEAR LEFT AND CONTINUE ALONG THE M2 TO ITS JUNCTION WITH THE BENROSE GLIDE OFF, AT THIS JUNCTION BEAR LEFT AND CONTINUE ALONG THE BENROSE GLIDE OFF TO ITS JUNCTION WITH RUVEN ROAD, AT THIS JUNCTION TURN RIGHT AND CONTINUE ALONG RUVEN ROAD TO ITS JUNCTION WITH THE MAIN REEF ROAD, AT THIS JUNCTION TURN LEFT AND CONTINUE ALONG MAIN REEF ROAD TO ITS JUNCTION WITH WOLHUTER STREET, AT THIS JUNCTION BEAR LEFT AND CONTINUE ALONG WOLHUTER STREET TO ITS JUNCTION WITH END STREET, AT THIS JUNCTION TURN RIGHT AND CONTINUE ALONG END STREET TO ITS JUNCTION WITH SIEMERT ROAD, AT THIS JUNCTION BEAR LEFT AND CONTINUE ALONG SIEMERT ROAD TO ITS JUNCTION WITH MOSELEY STREET, AT THIS JUNCTION TURN LEFT AND CONTINUE ALONG MOSELEY STREET TO ITS JUNCTION WITH END STREET, AT THIS JUNCTION TURN RIGHT AND CONTINUE ALONG END STREET TO ITS JUNCTION WITH JEPPE STREET, AT THIS JUNCTION TURN LEFT AND CONTINUE ALONG JEPPE STREET TO ITS JUNCTION WITH WANDERERS STREET WITH SMIT STREET, AT THIS JUNCTION TURN RIGHT AND CONTINUE ALONG SMIT STREET TO ITS JUNCTION WITH KLEIN STREET, AT THIS JUNCTION TURN RIGHT AND CONTINUE ALONG KLEIN STREET TURNING LEFT INTO THE NOORD STREET TERMINAL POINT, FROM THE NOORD STREET TERMINAL POINT CONTINUE THROUGH THE TERMINAL TO ITS JUNCTION WITH TWIST STREET BUS LANE, AT THIS JUNCTION TURN LEFT AND CONTINUE ALONG THE TWIST STREET BUS LANE TO ITS JUNCTION WITH WOLMARANS STREET, AT THIS JUNCTION TURN LEFT AND CONTINUE ALONG WOLMARANS STREET (WHICH BECOMES VILJOEN STREET) CONTINUE ALONG VILJOEN STREET (WHICH BECOMES SMIT STREET), CONTINUE ALONG SMIT STREET TO ITS JUNCTION WITH THE M1 AT THIS JUNCTION TURN RIGHT AND BEAR LEFT ONTO THE M1 AND CONTINUE ALONG THE M1 TO ITS JUNCTION WITH THE SOWETO GLIDE OFF, AT THIS JUNCTION BEAR LEFT AND CONTINUE ALONG THE SOWETO GLIDE OFF TO ITS JUNCTION WITH THE OLD POTCHEFSTROOM ROAD, AT THIS JUNCTION TURN RIGHT AND CONTINUE ALONG THE OLD POTCHEFSTROOM ROAD TO THE BARAGWANATH HOSPITAL TERMINAL POINT SITUATED IN SOWETO TOWNSHIP, JOHANNESBURG IN THE MAGISTERIAL DISTRICT OF JOHANNESBURG. FROM THE BARAGWANATH HOSPITAL TERMINAL POINT WHICH IS SITUATED IN THE MAGISTERIAL DISTRICT OF JOHANNESBURG TURN LEFT AND CONTINUE ALONG THE OLD POTCHEFSTROOM ROAD TO ITS JUNCTION WITH ROODEPOORT ROAD, AT THIS JUNCTION TURN RIGHT AND CONTINUE ALONG ROODEPOORT ROAD BEARING LEFT INTO LKWEZI DRIVE, CONTINUE ALONG LKWEZI DRIVE WHICH BECOMES DOBSONVILLE ROAD, CONTINUE ALONG DOBSONVILLE ROAD TO ITS JUNCTION WITH MAIN REEF ROAD (R41) AT THIS JUNCTION TURN LEFT AND CONTINUE ALONG MAIN REEF ROAD (R41) WHICH BECOMES RANDFONTEIN ROAD,



transport

Department:
Transport
Province of KwaZulu-Natal

GAZETTE

LGKZNG43-2020-FEB

REGION: ALL

CONTINUE ALONG RANDFONTEIN ROAD TURNING RIGHT INTO THE TERMINAL POINT SITUATED IN FRONT OF ROBINSONS EATING HOUSE, IN RANDFONTEIN WHICH IS SITUATED IN THE MAGISTERIAL DISTRICT OF RANDFONTEIN .
ALTERNATIVELY ROUTES TO BE PRESCRIBED BY THE RELEVANT LOCAL AUTHORITY.
SUBJECT TO THE CONDITION THAT NO INTERMEDIATE PASSENGERS BE PICKED UP OR SET DOWN BETWEEN BARAGWANATH AND LERATONG HOSPITAL ON BOTH THE FORWARD AND RETURN JOURNEY. BOTH POINTS INCLUSIVE
RETURN JOURNEY

FROM THE TERMINAL POINT SITUATED IN FRONT OF ROBINSONS EATING HOUSE IN RANDFONTEIN WHICH IS SITUATED IN THE MAGISTERIAL DISTRICT OF RANDFONTEIN TURN LEFT INTO RANDFONTEIN ROAD AND CONTINUE ALONG RANDFONTEIN ROAD WHICH BECOMES MAIN REEF ROAD (R41) CONTINUE ALONG MAIN REEF ROAD TO ITS JUNCTION WITH DOBSONVILLE ROAD, AT THIS JUNCTION TURN RIGHT AND CONTINUE ALONG DOBSONVILLE ROAD, BEARING LEFT INTO IKWEZI DRIVE, CONTINUE ALONG IKWEZI DRIVE WHICH BECOMES ROODEPOORT ROAD, CONTINUE ALONG ROODEPOORT ROAD TO ITS JUNCTION WITH THE OLD POTCHEFSTROOM ROAD AT THIS JUNCTION TURN LEFT AND CONTINUE ALONG THE OLD POTCHEFSTROOM ROAD BEARING LEFT INTO THE BARAGWANATH HOSPITAL TERMINAL POINT, SITUATED IN SOWETO TOWNSHIP, JOHANNESBURG IN THE MAGISTERIAL DISTRICT OF JOHANNESBURG, FROM THE BARAGWANATH HOSPITAL TERMINAL POINT WHICH IS SITUATED IN THE MAGISTERIAL DISTRICT OF JOHANNESBURG, TURN RIGHT AND CONTINUE ALONG THE OLD POTCHEFSTROOM ROAD TO ITS JUNCTION WITH THE M1, AT THIS JUNCTION TURN LEFT AND CONTINUE ALONG THE M1 TO ITS JUNCTION WITH THE BRAAMFONTEIN GLIDE OFF, AT THIS JUNCTION BEAR LEFT AND CONTINUE ALONG THE BRAAMFONTEIN GLIDE OFF TO ITS JUNCTION WITH SMIT STREET, AT THIS JUNCTION TURN LEFT AND CONTINUE ALONG SMIT STREET TO ITS JUNCTION WITH KLEIN STREET, AT THIS JUNCTION TURN RIGHT AND CONTINUE ALONG KLEIN STREET TERMINAL POINT CONTINUE THROUGH THE TERMINAL POINT TO ITS JUNCTION WITH THE TWIST STREET BUS LANE AT THIS JUNCTION TURN RIGHT AND CONTINUE ALONG TWIST STREET BUS LANE TO ITS JUNCTION WITH PLEIN STREET, TO ITS JUNCTION WITH EDITH CAVELL STREET, AT THIS JUNCTION TURN LEFT AND CONTINUE ALONG EDITH CAVELL STREET TO ITS JUNCTION WITH BREE STREET, AT THIS JUNCTION TURN LEFT AND CONTINUE ALONG BREE STREET TO ITS JUNCTION WITH END STREET, AT THIS JUNCTION TURN LEFT AND CONTINUE ALONG END STREET TO ITS JUNCTION WITH ROCKEY STREET, AT THIS JUNCTION TURN RIGHT AND CONTINUE ALONG ROCKEY STREET TO ITS JUNCTION WITH VAN BEEK STREET, AT THIS JUNCTION TURN RIGHT AND CONTINUE ALONG VAN BEEK STREET TO ITS JUNCTION WITH BEACON ROAD, AT THIS JUNCTION TURN LEFT AND CONTINUE ALONG BEACON ROAD TO ITS JUNCTION WITH PAGE AND SHORE STREET, AT THIS JUNCTION TURN RIGHT AND CONTINUE ALONG PAGE STREET TO ITS JUNCTION WITH MARKET STREET, AT THIS JUNCTION TURN LEFT AND CONTINUE ALONG MARKET STREET TO ITS JUNCTION WITH BETTY STREET, AT THIS JUNCTION TURN RIGHT AND CONTINUE ALONG BETTY STREET TO ITS JUNCTION WITH WOLHUTER STREET, AT THIS JUNCTION BEAR LEFT INTO MAIN REEF ROAD AND CONTINUE ALONG MAIN ROAD TO ITS JUNCTION WITH M2, AT THIS JUNCTION TURN RIGHT AND CONTINUE ALONG THE M2 TO ITS JUNCTION WITH THE N3 GLIDE OFF, AT THIS JUNCTION BEAR LEFT ONTO THE N8 AND CONTINUE ALONG THE N3 TO ITS JUNCTION WITH THE R103 AT THE OLD BARN INTERCHANGE, AT THIS JUNCTION TURN LEFT AND CONTINUE ALONG THE R103, TO ITS JUNCTION WITH ROAD 23, AT THIS JUNCTION WITH THE N3 AT THE BALFOUR INTERCHANGE, AT THIS JUNCTION BEAR RIGHT AND CONTINUE ALONG THE N3 TO ITS JUNCTION WITH MCKECHNIE STREET HARRISMITH (MAGISTERIAL DISTRICT OF HARRISMITH) AT THIS JUNCTION TURN RIGHT AND CONTINUE ALONG MCKECHNIE STREET BEARING LEFT INTO THE HARRISMITH TERMINAL POINT, FROM THE HARRISMITH TERMINAL POINT RETURN ALONG MCKECHNIE STREET AND BEAR LEFT ONTO THE N3 CONTINUE ALONG THE N3 TO ITS JUNCTION WITH R103 AT THIS JUNCTION BEAR LEFT AND CONTINUE ALONG THE R103 WHICH BECOMES POORT ROAD, CONTINUE ALONG POORT ROAD WHICH BECOMES KING STREET CONTINUE ALONG KING STREET TO ITS JUNCTION WITH LVELL STREET AT THIS JUNCTION TURN LEFT AND CONTINUE ALONG LVELL STREET TO ITS JUNCTION WITH ALEXANDRA STREET AT THIS JUNCTION TURN RIGHT AND CONTINUE ALONG ALEXANDRA STREET TO THE ALEXANDRA STREET TERMINAL POINT, FROM THE ALEXANDRA STREET TERMINAL POINT RETURN ALONG ALEXANDRA STREET TO ITS JUNCTION WITH LVELL STREET, AT THIS JUNCTION TURN RIGHT AND CONTINUE ALONG LVELL STREET WHICH BECOMES CROWSHAW STREET, CONTINUE ALONG CROWSHAW STREET TO ITS JUNCTION WITH ALFRED STREET AT THIS JUNCTION TURN RIGHT AND CONTINUE ALONG ALFRED STREET TO ITS JUNCTION WITH ILLING ROAD, AT THIS JUNCTION TURN LEFT AND CONTINUE ALONG ILLING ROAD TO ITS JUNCTION WITH NEWCASTLE ROAD, AT THIS JUNCTION TURN LEFT AND CONTINUE ALONG WILLIS ROAD TO ITS JUNCTION WITH NEWCASTLE ROAD, AT THIS JUNCTION TURN RIGHT AND CONTINUE ALONG NEWCASTLE ROAD WHICH BECOMES ROAD1 CONTINUE ALONG ROAD 1 TO ITS JUNCTION WITH ROAD 32 AT THIS JUNCTION TURN RIGHT AND CONTINUE ALONG ROAD32 TO ITS JUNCTION WITH ROAD 538, AT THIS JUNCTION TURN RIGHT AND CONTINUE ALONG ROAD538 WHICH ON ENTERING EZAKHENI BECOMES AN UNNAMED ROAD CONTINUE ALONG THIS UNNAMED ROAD TO ITS JUNCTION WITH AN UNNAMED ROAD AT THIS JUNCTION TURN LEFT AND CONTINUE ALONG THIS UNNAMED ROAD TO ITS JUNCTION WITH AN UNNAMED ROAD TO THE TERMINAL POINT SITUATED ON AN UNNAMED ROAD IN SECTION D.

EZAKHENI TOWNSHIP (MAGISTERIAL DISTRICT OF KLIPPRIVER)

ALTERNATIVELY ROUTES TO BE PRESCRIBED BY THE RELEVANT LOCAL AUTHORITY.

SUBJECT TO THE CONDITION THAT NO INTERMEDIATE PASSENGERS BE PICKED UP OR SET DOWN BETWEEN BARAGWANATH AND LERATONG HOSPITAL ON BOTH THE FORWARD AND RETURN JOURNEY. BOTH POINTS INCLUSIVE
ROUTE 6(B)

PASSENGERS AND PERSONAL EFFECTS:

FROM: EZAKHENI TO BARAGWANATH HOSPITAL / RANDFONTEIN AND RETURN

ROUTE DESCRIPTION

FROM THE EZAKHENI SECTION D TERMINAL POINT SITUATED ON UNNAMED ROAD IN EZAKHENI TOWNSHIP CONTINUE ALONG THIS UNNAMED ROAD TO ITS JUNCTION WITH AN UNNAMED ROAD, AT THIS JUNCTION TURN LEFT AND CONTINUE ALONG THIS UNNAMED ROAD TO ITS JUNCTION WITH AN UNNAMED ROAD, AT THIS JUNCTION TURN RIGHT AND CONTINUE ALONG THIS UNNAMED ROAD WHICH ON LEAVING EZAKHENI TOWNSHIP BECOMES ROAD 538, CONTINUE ALONG ROAD 538 TO ITS JUNCTION WITH ROAD 32, AT THIS JUNCTION TURN LEFT AND CONTINUE ALONG ROAD32 TO ITS JUNCTION WITH ROAD 1 AT THIS JUNCTION TURN LEFT AND CONTINUE ALONG ROAD1 WHICH BECOMES NEWCASTLE ROAD, CONTINUE ALONG NEWCASTLE ROAD TO ITS JUNCTION WITH WILLIS ROAD, AT THIS JUNCTION TURN LEFT AND CONTINUE ALONG WILLIS ROAD TO ITS JUNCTION WITH ILLING ROAD, AT THIS JUNCTION TURN RIGHT AND CONTINUE ALONG ILLING ROAD TO ITS JUNCTION WITH ALFRED STREET AT THIS JUNCTION TURN RIGHT AND CONTINUE ALONG ALFRED STREET TO ITS JUNCTION WITH CROWSHAW STREET, AT THIS JUNCTION TURN LEFT AND CONTINUE ALONG CROWSHAW STREET WHICH BECOMES LVELL STREET, CONTINUE ALONG LVELL STREET TO ITS JUNCTION WITH ALEXANDRA STREET, AT THIS JUNCTION TURN LEFT AND CONTINUE ALONG ALEXANDRA STREET TO THE ALEXANDRA STREET TERMINAL POINT, FROM THE TERMINAL POINT RETURN ALONG ALEXANDRA STREET TO ITS JUNCTION WITH LVELL STREET, AT THIS JUNCTION TURN LEFT AND CONTINUE ALONG LVELL STREET TO ITS JUNCTION WITH KING STREET AT THIS JUNCTION TURN RIGHT AND CONTINUE ALONG KING STREET WHICH BECOMES POORT ROAD CONTINUE ALONG POORT ROAD, WHICH BECOMES HARRISMITH ROAD (R103), CONTINUE ALONG HARRISMITH ROAD (R103) TO ITS JUNCTION WITH THE N3, AT THIS JUNCTION BEAR LEFT AND CONTINUE ALONG THE N3 BEARING LEFT INTO MCKECHNIE STREET HARRISMITH (MAGISTERIAL DISTRICT OF HARRISMITH) CONTINUE ALONG L MCKECHNIE STREET BEARING LEFT INTO THE HARRISMITH TERMINAL POINT, FROM THE HARRISMITH TERMINAL POINT RETURN ALONG MCKECHNIE STREET BEARING LEFT INTO THE N3, CONTINUE ALONG THE N3 TO ITS JUNCTION WITH THE R103 AT THE BALFOUR INTERCHANGE.
AT THIS JUNCTION BEAR LEFT AND CONTINUE ALONG THE R103 TO ITS JUNCTION WITH THE R23, AT THIS JUNCTION TURN LEFT AND CONTINUE ALONG THE R103 TO ITS JUNCTION WITH THE N3 AT THE OLD BARN INTERCHANGE, AT THIS JUNCTION BEAR RIGHT ONTO THE N8 AND CONTINUE ALONG THE N3 TO ITS JUNCTION WITH THE M2, AT THIS JUNCTION BEAR LEFT AND CONTINUE ALONG THE M2 TO ITS JUNCTION WITH THE BENROSE GLIDE OFF, AT THIS JUNCTION BEAR LEFT AND CONTINUE ALONG THE BENROSE GLIDE OFF TO ITS JUNCTION WITH RUVEN ROAD, AT THIS JUNCTION TURN RIGHT AND CONTINUE ALONG RUVEN ROAD TO ITS JUNCTION WITH THE MAIN REEF ROAD, AT THIS JUNCTION TURN LEFT AND CONTINUE ALONG MAIN REEF ROAD TO ITS JUNCTION WITH WOLHUTER STREET, AT THIS JUNCTION BEAR LEFT AND CONTINUE ALONG WOLHUTER STREET TO ITS JUNCTION WITH END STREET, AT THIS JUNCTION TURN RIGHT AND CONTINUE ALONG END STREET TO ITS JUNCTION WITH SIEMERT ROAD, AT THIS JUNCTION BEAR RIGHT AND CONTINUE ALONG SIEMERT ROAD TO ITS JUNCTION WITH MOSELEY STREET, AT THIS JUNCTION TURN LEFT AND CONTINUE ALONG MOSELEY STREET TO ITS JUNCTION WITH END STREET, AT THIS JUNCTION TURN RIGHT AND CONTINUE ALONG END STREET TO ITS JUNCTION WITH JEPPE STREET, AT THIS JUNCTION TURN LEFT AND CONTINUE ALONG JEPPE STREET TO ITS JUNCTION WITH WANDERERS STREET, AT THIS JUNCTION TURN RIGHT AND CONTINUE ALONG WANDERERS STREET, TO ITS JUNCTION WITH SMIT STREET, AT THIS JUNCTION TURN RIGHT AND CONTINUE ALONG SMIT STREET TO ITS JUNCTION WITH KLEIN STREET, AT THIS JUNCTION TURN RIGHT AND CONTINUE ALONG KLEIN STREET TURNING LEFT INTO THE NOORD STREET TERMINAL POINT, FROM THE NOORD STREET TERMINAL POINT CONTINUE THROUGH THE TERMINAL TO ITS JUNCTION WITH THE TWIST STREET BUS LANE, AT THIS JUNCTION TURN LEFT AND CONTINUE ALONG THE TWIST STREET BUS LANE TO ITS JUNCTION WITH WOLMARANS STREET, AT THIS JUNCTION TURN LEFT CONTINUE ALONG WOLMARANS STREET (WHICH BECOMES VILJOEN STREET) CONTINUE ALONG VILJOEN STREET (WHICH BECOMES SMIT STREET) CONTINUE ALONG SMIT STREET TO ITS JUNCTION WITH THE M1 AT THIS JUNCTION TURN RIGHT AND BEAR LEFT ONTO THE M1 AND CONTINUE ALONG THE M1 TO ITS JUNCTION WITH THE SOWETO GLIDE OFF, AT THIS JUNCTION BEAR LEFT AND CONTINUE ALONG THE SOWETO GLIDE OFF, TO ITS JUNCTION WITH THE OLD POTCHEFSTROOM ROAD, AT THIS JUNCTION TURN RIGHT AND CONTINUE ALONG THE OLD POTCHEFSTROOM ROAD TO THE BARAGWANATH HOSPITAL TERMINAL POINT SITUATED IN SOWETO TOWNSHIP, JOHANNESBURG IN THE MAGISTERIAL DISTRICT OF JOHANNESBURG, FROM THE BARAGWANATH HOSPITAL TERMINAL POINT WHICH IS SITUATED IN THE MAGISTERIAL DISTRICT OF JOHANNESBURG TURN RIGHT AND CONTINUE ALONG THE OLD POTCHEFSTROOM ROAD TO ITS JUNCTION WITH RIFLE RAND ROAD, AT THIS JUNCTION TURN LEFT AND CONTINUE ALONG RIFLE RANGE ROAD AND CONTINUE ALONG



transport

Department:
Transport
Province of KwaZulu-Natal

GAZETTE

LGKZNG43-2020-FEB

REGION: ALL

BARAGWANATH ROAD TO ITS JUNCTION WITH MAIN REEF ROAD (R41) AT THIS JUNCTION TURN LEFT AND CONTINUE ALONG MAIN REEF ROAD (R41) WHICH BECOMES RANDFONTEIN ROAD, CONTINUE ALONG RANDFONTEIN ROAD TURNING RIGHT INTO THE TERMINAL POINT SITUATED IN FRONT OF ROBINSONS EATING HOUSE IN RANDFONTEIN WHICH IS SITUATED IN THE MAGISTERIAL DISTRICT OF RANDFONTEIN.

ALTERNATIVELY ROUTE TO BE PRESCRIBED BY THE RELEVANT AUTHORITY

SUBJECT TO THE CONDITION THAT NO INTERMEDIATE PASSENGERS BE PICKED UP OR SET DOWN BETWEEN BARAGWANATH AND LERATONG HOSPITAL ON BOTH FORWARD AND RETURN JOURNEY, BOTH POINTS INCLUSIVE.

RETURN JOURNEY

FROM THE TERMINAL POINT SITUATED IN FRONT OF ROBINSONS EATING HOUSE IN RANDFONTEIN WHICH IS SITUATED IN THE MAGISTERIAL DISTRICT OF RANDFONTEIN TURN LEFT INTO RANDFONTEIN ROAD AND CONTINUE ALONG RANDFONTEIN ROAD WHICH BECOMES MAIN REEF ROAD (R41) CONTINUE ALONG MAIN REEF ROAD TO ITS JUNCTION WITH BARAGWANATH ROAD AT THIS JUNCTION TURN RIGHT AND CONTINUE ALONG BARAGWANATH ROAD TO THE JUNCTION WITH RIFLE RANGE ROAD, AT THIS JUNCTION TURN RIGHT AND CONTINUE ALONG RIFLE RANGE ROAD TO ITS JUNCTION WITH THE OLD POTCHEFSTROOM ROAD AT THIS JUNCTION TURN RIGHT AND CONTINUE ALONG THE OLD POTCHEFSTROOM ROAD BEARING RIGHT INTO THE BARAGWANATH HOSPITAL TERMINAL POINT, SITUATED IN SOWETO TOWNSHIP, JOHANNESBURG IN THE MAGISTERIAL DISTRICT OF JOHANNESBURG, FROM THE BARAGWANATH HOSPITAL TERMINAL POINT WHICH IS SITUATED IN THE MAGISTERIAL DISTRICT OF JOHANNESBURG, TURN RIGHT AND CONTINUE ALONG THE OLD POTCHEFSTROOM ROAD TO ITS JUNCTION WITH THE M1, AT THIS JUNCTION TURN LEFT AND CONTINUE ALONG THE M1 TO ITS JUNCTION WITH THE BRAAMFONTEIN GLIDE OFF, AT THIS JUNCTION BEAR LEFT AND CONTINUE ALONG THE BRAAMFONTEIN GLIDE OFF TO ITS JUNCTION WITH SMIT STREET TO ITS JUNCTION WITH KLEIN STREET AT THIS JUNCTION TURN RIGHT AND CONTINUE ALONG KLEIN STREET BEARING LEFT INTO THE NOORD STREET TERMINAL POINT CONTINUE THROUGH THE TERMINAL POINT TO ITS JUNCTION WITH TWIST STREET BUS LANE, AT THIS JUNCTION TURN RIGHT AND CONTINUE ALONG TWIST STREET BUS LANE, TO ITS JUNCTION WITH PLEIN STREET, AT THIS JUNCTION TURN RIGHT AND CONTINUE ALONG PLEIN TO ITS JUNCTION WITH EDITH CAVELL STREET, AT THIS JUNCTION TURN LEFT AND CONTINUE ALONG EDITH CAVELL STREET TO ITS JUNCTION WITH BREE STREET, AT THIS JUNCTION TURN LEFT AND CONTINUE ALONG BREE STREET TO ITS JUNCTION WITH END STREET, AT THIS JUNCTION TURN LEFT AND CONTINUE ALONG END STREET TO ITS JUNCTION WITH ROCKEY STREET, AT THIS JUNCTION TURN RIGHT AND CONTINUE ALONG ROCKEY STREET TO ITS JUNCTION WITH VAN BEEK STREET, AT THIS JUNCTION TURN RIGHT AND CONTINUE ALONG VAN BEEK STREET TO ITS JUNCTION WITH BEACON ROAD, AT THIS JUNCTION TURN LEFT AND CONTINUE ALONG BEACON ROAD TO ITS JUNCTION WITH PAGE AND SHORE STREET, AT THIS JUNCTION TURN RIGHT AND CONTINUE ALONG PAGE STREET TO ITS JUNCTION WITH MARKET STREET, AT THIS JUNCTION TURN LEFT AND CONTINUE ALONG MARKET STREET TO ITS JUNCTION WITH BETTY STREET, AT THIS JUNCTION TURN RIGHT AND CONTINUE ALONG BETTY STREET TO ITS JUNCTION WITH WOLHUTER STREET, AT THIS JUNCTION BEAR LEFT INTO MAIN REEF ROAD AND CONTINUE ALONG MAIN REEF ROAD TO ITS JUNCTION WITH M2, AT THIS JUNCTION TURN RIGHT AND CONTINUE ALONG THE M2 TO ITS JUNCTION WITH THE N3 GLIDE OFF, AT THIS JUNCTION BEAR LEFT ONTO THE N3 AND CONTINUE ALONG THE N3 TO ITS JUNCTION WITH THE R103 AT THE OLD BARAGWANATH INTERCHANGE, AT THIS JUNCTION TURN LEFT AND CONTINUE ALONG THE R103 TO ITS JUNCTION WITH ROAD 23, AT THIS JUNCTION TURN RIGHT AND CONTINUE ALONG THE R103, TO ITS JUNCTION WITH THE N3 AT THE BALFOUR INTERCHANGE, AT THIS JUNCTION BEAR RIGHT AND CONTINUE ALONG THE N3 TO ITS JUNCTION WITH MCKECHNIE STREET HARRISMITH (MAGISTERIAL DISTRICT OF HARRISMITH), AT THIS JUNCTION TURN RIGHT AND CONTINUE ALONG MCKECHNIE STREET BEARING LEFT INTO THE HARRISMITH TERMINAL POINT, FROM THE HARRISMITH TERMINAL POINT RETURN ALONG MCKECHNIE STREET AND BEAR LEFT ONTO THE N3 CONTINUE ALONG THE N3 TO ITS JUNCTION WITH R103, AT THIS JUNCTION BEAR LEFT AND CONTINUE ALONG THE R103 WHICH BECOMES POORT ROAD CONTINUE ALONG POORT ROAD WHICH BECOMES KING STREET, CONTINUE ALONG KING STREET TO ITS JUNCTION WITH LYELL STREET AT THIS JUNCTION TURN LEFT AND CONTINUE ALONG LYELL STREET TO ITS JUNCTION WITH ALEXANDRA STREET, AT THIS JUNCTION TURN RIGHT AND CONTINUE ALONG ALEXANDRA STREET TO BALFOUR INTERCHANGE, AT THIS JUNCTION BEAR RIGHT AND CONTINUE ALONG THE N3 TO ITS JUNCTION WITH MCKECHNIE STREET HARRISMITH (MAGISTERIAL DISTRICT OF HARRISMITH) AT THIS JUNCTION TURN RIGHT AND CONTINUE ALONG MCKECHNIE STREET BEARING LEFT INTO THE HARRISMITH TERMINAL POINT, FROM THE HARRISMITH TERMINAL POINT RETURN ALONG MCKECHNIE STREET AND BEAR LEFT ONTO THE N3 CONTINUE ALONG THE N3 TO ITS JUNCTION WITH R103 AT THIS JUNCTION BEAR LEFT AND CONTINUE ALONG THE R103 WHICH BECOMES POORT ROAD CONTINUE ALONG POORT ROAD WHICH BECOMES KING STREET, CONTINUE ALONG KING STREET TO ITS JUNCTION WITH LYELL STREET, AT THIS JUNCTION TURN LEFT AND CONTINUE ALONG LYELL STREET TO ITS JUNCTION WITH ALEXANDRA STREET, AT THIS JUNCTION TURN RIGHT AND CONTINUE ALONG ALEXANDRA STREET TO THE ALEXANDRA STREET TERMINAL POINT FROM THE ALEXANDRA STREET TERMINAL POINT RETURN ALONG ALEXANDRA STREET TO ITS JUNCTION WITH LYELL STREET, AT THIS JUNCTION TURN RIGHT AND CONTINUE ALONG LYELL STREET WHICH BECOMES CROWSHAW STREET CONTINUE ALONG CROWSHAW STREET TO ITS JUNCTION WITH ALFRED STREET, AT THIS JUNCTION TURN RIGHT AND CONTINUE ALONG ALFRED STREET TO ITS JUNCTION WITH ILLING ROAD, AT THIS JUNCTION TURN LEFT AND CONTINUE ALONG ILLING ROAD TO ITS JUNCTION WITH WILLIS ROAD AT THIS JUNCTION TURN LEFT AND CONTINUE ALONG WILLIS ROAD TO ITS JUNCTION WITH NEWCASTLE ROAD, AT THIS JUNCTION TURN RIGHT AND CONTINUE ALONG NEWCASTLE ROAD WHICH BECOMES ROAD 1 AND CONTINUE ALONG ROAD 1 TO ITS JUNCTION WITH ROAD 32, AT THIS JUNCTION TURN RIGHT AND CONTINUE ALONG ROAD 32 TO ITS JUNCTION WITH ROAD 538, AT THIS JUNCTION TURN RIGHT AND CONTINUE ALONG ROAD 538 WHICH ON ENTERING EZAKHENI BECOMES AN UNNAMED ROAD CONTINUE ALONG THIS UNNAMED ROAD TO ITS JUNCTION WITH AN UNNAMED ROAD, AT THIS JUNCTION TURN LEFT AND CONTINUE ALONG THIS UNNAMED ROAD TO ITS JUNCTION WITH AN UNNAMED ROAD, AT THIS JUNCTION TURN RIGHT AND CONTINUE ALONG THIS UNNAMED ROAD TO THE TERMINAL POINT SITUATED ON AN UNNAMED ROAD IN SECTION D EZAKHENI TOWNSHIP (MAGISTERIAL DISTRICT OF KLIPPRIVER).

ALTERNATIVELY ROUTES TO BE PRESCRIBED BY THE RELEVANT LOCAL AUTHORITY.
SUBJECT TO THE CONDITION THAT NO INTERMEDIATE PASSENGERS BE PICKED UP OR SET DOWN BETWEEN BARAGWANATH AND LERATONG HOSPITAL ON BOTH THE FORWARD AND RETURN JOURNEY. BOTH POINTS INCLUSIVE.



transport

Department:
Transport
Province of KwaZulu-Natal

GAZETTE

LGKZNG43-2020-FEB

REGION: ALL

1) Application Number: APP0104081	2) Gazette Number: LGKZNG43-2020-FEB
3) Applicant: EAGLE LINER TRANSPORT (PTY) LTD ID NO. 2016/417570/07 Association: NOT AVAILABLE	4) Applicant Address: PO BOX 4183 WILLOWTON PIETERMARITZBURG 3200
5) Existing Licence Holder: LINEREAGLE CC LINEREAGLE CC ID NO. 1996/000307/23	6) Existing Licence Holder Address: 231 ROYSTON ROAD PIETERMARITZBURG 3201
7) Type of application: NORMAL TRANSFER AND CONVERSION	8) Operating Licence Number: 1289755
9) Vehicle Type: BUS	10) 1 X 71 (SEATED) + 0 (STANDING)
11) Region: UMGUNGUNDLOVU	
12.1	<p>KZPRERC2774588 - ANNEXURE A1 ROUTE THE CONVEYANCE OF PASSENGERS AND THEIR PERSONAL EFFECTS: FORWARD JOURNEY FROM THE CENTENARY ROAD TERMINAL POINT SITUATED IN CENTENARY ROAD DURBAN IN THE MAGISTERIAL DISTRICT OF DURBAN VIA PIETERMARITZBURG (MAGISTERIAL DISTRICT OF PIETERMARITZBURG) VIA HARRISMITH (MAGISTERIAL DISTRICT OF HARRISMITH), VIA BARAGWANATH HOSPITAL TERMINAL POINT SITUATED IN SOWETO TOWNSHIP JOHANNESBURG IN THE MAGISTERIAL DISTRICT OF JOHANNESBURG TO THE TERMINAL POINT SITUATED IN FRONT OF ROBINSONS EATING HOUSE IN RANDFONTEIN WHICH IS SITUATED IN THE MAGISTERIAL DISTRICT OF RANDFONTEIN.</p> <p>FROM THE CENTENARY ROAD TERMINAL POINT CONTINUE ALONG CENTENARY ROAD BEARING LEFT INTO MARKET ROAD CONTINUE ALONG MARKET ROAD TO ITS JUNCTION WITH LEOPOLD STREET AND CANNONGATE ROAD, AT THIS JUNCTION TURN RIGHT AND CONTINUE ALONG CANNONGATE ROAD BEARING RIGHT INTO THE WESTERN FREEWAY, AND CONTINUE ALONG THE WESTERN FREEWAY WHICH BECOMES THE N3 CONTINUE ALONG THE N3 TO ITS JUNCTION TO THE NEW GERMANY \ SARNIA OFF RAMP, AT THIS JUNCTION BEAR LEFT AND CONTINUE ALONG THE OFF RAMP TO ITS JUNCTION WITH STAPLETON ROAD AT THIS JUNCTION TURN RIGHT AND CONTINUE ALONG STAPLETON ROAD MAGISTERIAL DISTRICT OF PINETOWN) TO ITS JUNCTION WITH OLD MAIN ROAD, AT THIS JUNCTION TURN LEFT AND CONTINUE ALONG OLD MAIN ROAD TO ITS JUNCTION WITH RICHMOND ROAD, AT THIS JUNCTION BEAR LEFT AND CONTINUE ALONG RICHMOND ROAD TO ITS JUNCTION WITH R613 ON-RAMP AT THIS JUNCTION TURN RIGHT ONTO THE R613 ON-RAMP AND CONTINUE ONTO THE R613 TO ITS JUNCTION WITH N3 CONTINUE ALONG N3 TO ITS JUNCTION WITH THE ORTHMANN ROAD OFF RAMP (MAGISTERIAL DISTRICT OF PIETERMARITZBURG) AT THIS JUNCTION TURN LEFT AND CONTINUE ALONG THE ORTHMANN ROAD OFF RAMP TO ITS JUNCTION WITH ORTHMANN ROAD AT THIS JUNCTION TURN LEFT AND CONTINUE ALONG ORTHMANN ROAD TO ITS JUNCTION WITH ECHO ROAD AT THIS JUNCTION TURN RIGHT AND CONTINUE ALONG ECHO ROAD WHICH BECOMES EAST STREET CONTINUE ALONG EAST STREET TO ITS JUNCTION WITH PIETERMARITZ STREET AT THIS JUNCTION TURN LEFT AND CONTINUE ALONG PIETERMARITZBURG STREET TO ITS JUNCTION WITH COMMERCIAL ROAD AT THIS JUNCTION TURN LEFT AND CONTINUE ALONG COMMERCIAL ROAD TO ITS JUNCTION WITH LONGMARKET STREET AT THIS JUNCTION TURN LEFT AND CONTINUE ALONG LONGMARKET STREET TO ITS JUNCTION WITH BOSHOFF STREET AT THIS JUNCTION TURN LEFT AND CONTINUE ALONG BOSHOFF STREET WHICH BECOMES CHATTERTON ROAD CONTINUE ALONG CHATTERTON ROAD BEARING RIGHT AROUND THE TRAFFIC CIRCLE INTO TOWN BUSH ROAD, CONTINUE ALONG TOWN BUSH ROAD TO ITS JUNCTION WITH THE N3 ON RAMP AT THIS JUNCTION BEAR RIGHT AND CONTINUE ALONG THE N3 ON RAMP BEARING LEFT ONTO THE N3, CONTINUE ALONG THE N3 TO ITS JUNCTION WITH THE MOOI RIVER OFF RAMP (MAGISTERIAL DISTRICT OF LIONS RIVER) AT THIS JUNCTION TURN LEFT AND CONTINUE ALONG THE MOOI RIVER OFF RAMP TO ITS JUNCTION WITH THE MAIN MOOI RIVER \ GREYTOWN ROAD (R622), AT THIS JUNCTION TURN LEFT AND CONTINUE ALONG THE MAIN MOOI RIVER \ GREYTOWN ROAD (R622) TO ITS JUNCTION WITH THE MOOI RIVER \ HOWICK ROAD (R103) AT THIS JUNCTION TURN RIGHT AND CONTINUE ALONG THE MOOI RIVER \ HOWICK ROAD (R103) TURNING LEFT INTO THE MOOI RIVER HIGHWAY GARAGE. FROM THE MOOI RIVER HIGHWAY GARAGE TURN RIGHT INTO THE MOOI RIVER \ HOWICK ROAD (R103), AND CONTINUE ALONG THE MOOI RIVER \ HOWICK ROAD (R103) TO ITS JUNCTION WITH THE MAIN MOOI RIVER \ GREYTOWN ROAD (R622) AT THIS JUNCTION TURN LEFT AND CONTINUE ALONG THE MAIN MOOI RIVER \ GREYTOWN ROAD (R622) TO ITS JUNCTION WITH THE N3 ON RAMP AT THIS JUNCTION TURN LEFT AND CONTINUE ALONG THE N3 ON RAMP BEARING LEFT ONTO THE N3, CONTINUE ALONG THE N3 BEARING LEFT INTO MCKECHNIE STREET HARRISMITH (MAGISTERIAL DISTRICT OF HARRISMITH) CONTINUE ALONG MCKECHNIE STREET BEARING LEFT INTO THE HARRISMITH TERMINAL POINT. FROM THE HARRISMITH TERMINAL POINT RETURN ALONG MCKECHNIE STREET BEARING LEFT INTO THE N3, CONTINUE ALONG THE N3 TO ITS JUNCTION WITH THE R103 AT THE BALFOUR INTERCHANGE. AT THIS JUNCTION BEAR LEFT AND CONTINUE ALONG THE R103 TO ITS JUNCTION WITH THE R23, AT THIS JUNCTION TURN LEFT AND CONTINUE ALONG THE R103 TO ITS JUNCTION WITH THE N3 AT THE OLD BARN INTERCHANGE, AT THIS JUNCTION BEAR RIGHT ONTO THE N3 AND CONTINUE ALONG THE N3 TO ITS JUNCTION WITH THE M2 AT THIS JUNCTION BEAR LEFT AND CONTINUE ALONG THE M2 TO ITS JUNCTION WITH THE BENROSE GLIDE OFF, AT THIS JUNCTION BEAR LEFT AND CONTINUE ALONG THE BENROSE GLIDE OFF TO ITS JUNCTION WITH RUVEN ROAD, AT THIS JUNCTION TURN RIGHT AND CONTINUE ALONG RUVEN ROAD TO ITS JUNCTION WITH MAIN REEF ROAD AT THIS JUNCTION TURN LEFT AND CONTINUE ALONG MAIN REEF ROAD TO ITS JUNCTION WITH WOLHUTER STREET, AT THIS JUNCTION BEAR LEFT AND CONTINUE ALONG WOLHUTER STREET TO ITS JUNCTION WITH END STREET, AT THIS JUNCTION TURN RIGHT AND CONTINUE ALONG END STREET TO ITS JUNCTION WITH SIEMERT ROAD, AT THIS JUNCTION BEAR RIGHT AND CONTINUE ALONG SIEMERT ROAD TO ITS JUNCTION WITH MOSELEY STREET, AT THIS JUNCTION TURN LEFT INTO MOSELEY STREET AND CONTINUE ALONG MOSELEY STREET TO ITS JUNCTION WITH END STREET, AT THIS JUNCTION TURN RIGHT AND CONTINUE ALONG END STREET TO ITS JUNCTION WITH JEPPE STREET, AT THIS JUNCTION TURN LEFT INTO JEPPE STREET AND CONTINUE ALONG JEPPE STREET TO ITS JUNCTION WITH WANDERERS STREET, AT THIS JUNCTION TURN RIGHT AND CONTINUE ALONG WANDERERS STREET, TO ITS JUNCTION WITH SMIT STREET, AT THIS JUNCTION TURN RIGHT AND CONTINUE ALONG SMIT STREET TO ITS JUNCTION WITH KLEIN STREET, AT THIS JUNCTION TURN RIGHT AND CONTINUE ALONG KLEIN STREET TURNING LEFT INTO THE NOORD STREET TERMINAL POINT. FROM THEN NOORD STREET TERMINAL POINT CONTINUE THROUGH THE TERMINAL TO ITS JUNCTION WITH THE TWIST STREET BUS LANE AT THIS JUNCTION TURN LEFT AND CONTINUE ALONG THE TWIST STREET BUS LANE TO ITS JUNCTION WITH WOLMARANS STREET AT THIS JUNCTION TURN LEFT AND CONTINUE ALONG WOLMARANS STREET (WHICH BECOMES VILJOEN STREET), CONTINUE ALONG VILJOEN STREET (WHICH BECOMES SMIT STREET) CONTINUE ALONG SMIT STREET TO ITS JUNCTION WITH THE M1, AT THIS JUNCTION TURN RIGHT AND BEAR LEFT ONTO THE M1 AND CONTINUE ALONG THE M1 TO ITS JUNCTION WITH THE SOWETO GLIDE OFF AT THIS JUNCTION TURN RIGHT AND CONTINUE ALONG THE OLD POTCHEFSTROOM ROAD TO THE BARAGWANATH HOSPITAL TERMINAL POINT SITUATED IN SOWETO TOWNSHIP, JOHANNESBURG IN THE MAGISTERIAL DISTRICT OF JOHANNESBURG TURN LEFT AND CONTINUE ALONG THE OLD POTCHEFSTROOM ROAD TO ITS JUNCTION WITH ROODEPOORT ROAD, AT THIS JUNCTION TURN RIGHT AND CONTINUE ALONG ROODEPOORT ROAD BEARING LEFT INTO IKWEZI DRIVE CONTINUE ALONG IKWEZI DRIVE WHICH BECOMES DOBSONVILLE ROAD, CONTINUE ALONG DOBSONVILLE ROAD TO ITS JUNCTION WITH MAIN REEF ROAD (R41) AT THIS JUNCTION TURN LEFT AND CONTINUE ALONG MAIN REEF ROAD (R41) WHICH BECOMES RANDFONTEIN ROAD, CONTINUE ALONG RANDFONTEIN ROAD TURNING RIGHT INTO THE TERMINAL POINT SITUATED IN FRONT OF ROBINSONS EATING HOUSE, IN RANDFONTEIN WHICH IS SITUATED IN THE MAGISTERIAL DISTRICT OF RANDFONTEIN.</p> <p>ALTERNATIVELY ROUTES TO BE PRESCRIBED BY THE RELEVANT LOCAL AUTHORITY.</p> <p>ROUTE THE CONVEYANCE OF PASSENGERS AND THEIR PERSONAL EFFECTS: RETURN JOURNEY FROM THE TERMINAL POINT SITUATED IN FRONT OF ROBINSONS EATING HOUSE IN RANDFONTEIN WHICH IS SITUATED IN THE MAGISTERIAL DISTRICT OF RANDFONTEIN TURN LEFT INTO RANDFONTEIN ROAD AND CONTINUE ALONG RANDFONTEIN ROAD WHICH BECOMES MAIN REEF ROAD (R41) CONTINUE ALONG MAIN REEF ROAD TO ITS JUNCTION WITH DOBSONVILLE ROAD, AT THIS JUNCTION TURN RIGHT AND CONTINUE ALONG</p>



transport

Department:
Transport
Province of KwaZulu-Natal

GAZETTE

LGKZNG43-2020-FEB

REGION: ALL

DOBSONVILLE ROAD, BEARING LEFT INTO IKWEZI DRIVE, CONTINUE ALONG IKWEZI DRIVE WHICH BECOMES ROODEPOORT ROAD, CONTINUE ALONG ROODEPOORT ROAD TO ITS JUNCTION WITH THE OLD POTCHEFSTROOM ROAD AT THIS JUNCTION TURN LEFT AND CONTINUE ALONG THE OLD POTCHEFSTROOM ROAD BEARING LEFT INTO THE BARAGWANATH HOSPITAL TERMINAL POINT, SITUATED IN SOWETO TOWNSHIP, JOHANNESBURG II THE MAGISTERIAL DISTRICT OF JOHANNESBURG.

FROM THE BARAGWANATH HOSPITAL TERMINAL POINT SITUATED IN SOWETO TOWNSHIP JOHANNESBURG, CONTINUE ALONG THE OLD POTCHEFSTROOM ROAD TO ITS JUNCTION WITH THE M1, AT THIS JUNCTION TURN LEFT AND CONTINUE ALONG M1 TO ITS JUNCTION WITH THE BRAAMFONTEIN GLIDE OFF, AT THIS JUNCTION BEAR LEFT AND CONTINUE ALONG THE BRAAMFONTEIN GLIDE OFF TO ITS JUNCTION WITH SMIT STREET AT THIS JUNCTION TURN LEFT AND CONTINUE ALONG SMIT STREET TO ITS JUNCTION WITH KLEIN STREET, AT THIS JUNCTION TURN RIGHT AND CONTINUE ALONG KLEIN STREET BEARING LEFT INTO THE NOORD STREET TERMINAL POINT. FROM THE NOORD STREET TERMINAL POINT CONTINUE THROUGH THE TERMINAL TO ITS JUNCTION WITH THE TWIST STREET BUS LANE AT THIS JUNCTION TURN RIGHT AND CONTINUE ALONG TWIST STREET BUS LANE, TO ITS JUNCTION WITH PLEIN STREET, AT THIS JUNCTION TURN RIGHT AND CONTINUE ALONG PLEIN STREET TO ITS JUNCTION WITH EDITH CAVELL STREET, AT THIS JUNCTION TURN LEFT AND CONTINUE ALONG EDITH CAVELL STREET TO ITS JUNCTION WITH BREE STREET, AT THIS JUNCTION TURN LEFT AND CONTINUE ALONG BREE STREET TO ITS JUNCTION WITH END STREET, AT THIS JUNCTION TURN LEFT AND CONTINUE ALONG END STREET TO ITS JUNCTION WITH ROCKEY STREET AT THIS JUNCTION TURN RIGHT AND CONTINUE ALONG ROCKEY STREET TO ITS JUNCTION WITH VAN BEEK STREET, AT THIS JUNCTION TURN RIGHT AND CONTINUE ALONG VAN BEEK STREET TO ITS JUNCTION WITH BEACON ROAD, AT THIS JUNCTION TURN LEFT AND CONTINUE ALONG BEACON ROAD TO ITS JUNCTION WITH PAGE AND SHORE STREETS, AT THIS JUNCTION TURN RIGHT AND CONTINUE ALONG PAGE STREET TO ITS JUNCTION WITH MARKET STREET, AT THIS JUNCTION TURN LEFT AND CONTINUE ALONG MARKET STREET TO ITS JUNCTION WITH BETTY STREET, AT THIS JUNCTION TURN RIGHT AND CONTINUE ALONG BETTY STREET TO ITS JUNCTION WITH WOLHUTER STREET, AT THIS JUNCTION BEAR LEFT INTO MAIN REEF ROAD, AND CONTINUE ALONG MAIN REEF ROAD TO ITS JUNCTION WITH M2, AT THIS JUNCTION TURN RIGHT AND CONTINUE ALONG THE M2 TO ITS JUNCTION WITH THE N3 GLIDE OFF, AT THIS JUNCTION BEAR LEFT ONTO THE N3 AND CONTINUE ALONG THE N3 TO ITS JUNCTION WITH THE R554, AT THIS JUNCTION TURN LEFT AND CONTINUE ALONG THE R554 TO ITS JUNCTION WITH R103, AT THIS JUNCTION TURN RIGHT AND CONTINUE TO ITS JUNCTION WITH THE N8 AT THE BALFOUR INTERCHANGE, AT THIS JUNCTION BEAR RIGHT AND CONTINUE ALONG THE N8 TO ITS JUNCTION WITH MC KECHNIE STREET, HARRISMITH (MAGISTERIAL DISTRICT OF HARRISMITH) AT THIS JUNCTION TURN RIGHT AND CONTINUE ALONG MC KECHNIE STREET BEARING LEFT INTO THE HARRISMITH TERMINAL POINT. FROM THE HARRISMITH TERMINAL POINT RETURN ALONG TO MC KECHNIE STREET AND BEARING LEFT ONTO THE N3, CONTINUE ALONG THE N3 TO ITS JUNCTION WITH THE MOOIRIVER OFF RAMP (MAGISTERIAL DISTRICT OF LIONS RIVER) AT THIS JUNCTION BEAR LEFT AND CONTINUE ALONG MOOIRIVER OFF RAMP TO ITS JUNCTION WITH THE MOOIRIVER GREYTOWN ROAD (R622), AT THIS JUNCTION TURN RIGHT AND CONTINUE ALONG THE MOOIRIVER GREYTOWN ROAD (R622) TO ITS JUNCTION WITH THE MOOIRIVER HOWICK ROAD (R103) AT THIS JUNCTION TURN RIGHT AND CONTINUE ALONG THE MOOIRIVER HOWICK ROAD (R103) TURNING LEFT INTO THE MOOIRIVER HIGHWAY GARAGE. FROM THE MOOIRIVER HIGHWAY GARAGE TURN RIGHT INTO THE MOOIRIVER HOWICK ROAD (R103) AND CONTINUE ALONG THE MOOIRIVER HOWICK ROAD (R103) TO ITS JUNCTION WITH THE MOOIRIVER GREYTOWN ROAD (R622) AT THIS JUNCTION TURN LEFT AND CONTINUE ALONG THE MOOIRIVER GREYTOWN ROAD (R622) TO ITS JUNCTION WITH THE N3 ON RAMP, AT THIS JUNCTION TURN RIGHT AND CONTINUE ALONG THE N3 ON RAMP BEARING LEFT ONTO THE N3, CONTINUE ALONG THE N3 TO ITS JUNCTION WITH THE BOSHOFF STREET OFF RAMP (MAGISTERIAL DISTRICT OF PIETERMARITZBURG) AT THIS JUNCTION TURN LEFT AND CONTINUE ALONG THE BOSHOFF STREET OFF RAMP TO ITS JUNCTION WITH TOWN BUSH ROAD AT THIS JUNCTION BEAR LEFT AND CONTINUE ALONG TOWN BUSH ROAD BEARING RIGHT AROUND THE TRAFFIC CIRCLE INTO CHATTERTON ROAD, CONTINUE ALONG CHATTERTON ROAD WHICH BECOMES BOSHOFF STREET, CONTINUE ALONG BOSHOFF STREET TO ITS JUNCTION WITH PIETERMARITZ STREET, AT THIS JUNCTION TURN RIGHT AND CONTINUE ALONG PIETERMARITZ STREET TO ITS JUNCTION WITH COMMERCIAL ROAD, AT THIS JUNCTION TURN LEFT AND CONTINUE ALONG COMMERCIAL ROAD TO ITS JUNCTION WITH LONGMARKET STREET, AT THIS JUNCTION TURN LEFT AND CONTINUE ALONG LONGMARKET STREET TO ITS JUNCTION WITH EAST STREET AT THIS JUNCTION TURN RIGHT AND CONTINUE ALONG EAST STREET WHICH BECOMES ECHO ROAD, CONTINUE ALONG ECHO ROAD BEARING LEFT INTO OHRTMANN ROAD, CONTINUE ALONG OHRTMANN ROAD TO ITS JUNCTION WITH THE N3 ON RAMP AT THIS JUNCTION TURN RIGHT AND CONTINUE ALONG THE ON RAMP TO ITS JUNCTION WITH THE N3, AT THIS JUNCTION BEAR LEFT AND CONTINUE ALONG THE N3 TO ITS JUNCTION WITH THE MARIANHILL INTERCHANGE, AT THIS JUNCTION TURN LEFT AND CONTINUE ALONG THE MARIANHILL INTERCHANGE TO ITS JUNCTION WITH RICHMOND ROAD, AT THIS JUNCTION TURN LEFT AND CONTINUE ALONG RICHMOND ROAD TO ITS JUNCTION WITH OLD MAIN ROAD, AT THIS JUNCTION TURN RIGHT AND CONTINUE ALONG OLD MAIN ROAD TO ITS JUNCTION WITH STAPLETON ROAD, AT THIS JUNCTION TURN RIGHT AND CONTINUE ALONG STAPLETON ROAD TO THE N3 ON RAMP AT THIS JUNCTION TURN LEFT AND CONTINUE ALONG THE N3 ON RAMP BEARING LEFT ONTO THE N3, CONTINUE ALONG THE N3 WHICH ON ENTERING DURBAN BECOMES THE WESTERN FREEWAY. CONTINUE ALONG THE WESTERN FREEWAY BEARING LEFT INTO OLD DUTCH ROAD, CONTINUE ALONG OLD DUTCH ROAD, WHICH BECOMES ALICE STREET, CONTINUE ALONG ALICE STREET TO ITS JUNCTION WITH CROSS STREET, AT THIS JUNCTION TURN LEFT AND CONTINUE ALONG CROSS STREET TO ITS JUNCTION WITH CARLISLE STREET AT THIS JUNCTION TURN LEFT AND CONTINUE ALONG CARLISLE STREET TO ITS JUNCTION WITH CENTENARY ROAD TO THE CENTENARY ROAD TERMINAL POINT SITUATED IN CENTENARY ROAD DURBAN IN THE MAGISTERIAL DISTRICT OF DURBAN.

ALTERNATIVELY ROUTES TO BE PRESCRIBED BY THE RELEVANT LOCAL AUTHORITY.

SUBJECT TO THE CONDITION THAT THIS TRANSPORTATION MAY BE CONDUCTED ONLY BY MEANS OF A SINGLE DECKER BUS WITH A SEATING CAPACITY OF NOT LESS THAN SIXTY PASSENGERS AND
SUBJECT TO THE RESTRICTION THAT NO INTERMEDIATE PERSONS BE CONVEYED BETWEEN BARAGWANATH AND LERATONG HOSPITAL ON THE FORWARD AND RETURN TRIPS
ROUTE

THE CONVEYANCE OF PASSENGERS AND THEIR PERSONAL EFFECTS:

FROM THE CENTENARY ROAD TERMINAL POINT CONTINUE ALONG CENTENARY ROAD WHICH ON CROSSING ALICE STREET, BECOMES MARKET ROAD, CONTINUE ALONG MARKET ROAD TO ITS JUNCTION WITH LEOPOLD STREET, AT THIS JUNCTION TURN RIGHT AND CONTINUE ALONG LEOPOLD STREET CROSSING THE WARWICK AVENUE AND CANNONGATE ROAD INTERSECTIONS, JOIN THE N8 AND CONTINUE ALONG THE N8 TO THE OHRTMANN ROAD OFF RAMP (PIETERMARITZBURG), AT THIS JUNCTION TURN LEFT AND CONTINUE ALONG OHRTMANN ROAD TO ITS JUNCTION WITH ECHO ROAD AT THIS JUNCTION, TURN RIGHT AND CONTINUE ALONG ECHO ROAD BEARING LEFT INTO EAST STREET, CONTINUE ALONG EAST STREET TO THE EAST STREET TERMINAL POINT. FROM THE TERMINAL POINT, RETURN ALONG EAST STREET TO ITS JUNCTION WITH CHURCH STREET, AT THIS JUNCTION TURN LEFT AND CONTINUE ALONG CHURCH STREET TO THE N3 ON RAMP, AT THIS JUNCTION TURN LEFT AND CONTINUE ALONG THE ON RAMP TO ITS JUNCTION WITH THE N3, AT THIS JUNCTION TURN LEFT AND CONTINUE ALONG THE N8 TO THE MOOIRIVER PLAZA TURN OFF, AT THIS JUNCTION TURN LEFT AND CONTINUE TO THE MOOIRIVER HIGHWAY GARAGE, FROM THE MOOIRIVER HIGHWAY GARAGE RETURN TO THE MOOIRIVER PLAZA AND JOIN N8. PROCEED PAST TUGELA TOLL TO HARRISMITH AND THEN RIGHT INTO MCKEHNIE STREET PAST SIR HENRY MOTEL INTO HARRISMITH BUS RANK. FROM HARRISMITH BUS RANK CONTINUE ALONG MCKEHNIE STREET TO JOIN N8 AND TO CONTINUE ALONG THE N3 TO JOIN THE M2 WEST AND CONTINUE ALONG THE M2 WEST TO JOIN THE M2 SOUTH AND THEN CONTINUE VIA THE SHORTEST ROUTE TO THE BARAGWANATH HOSPITAL FROM THE BARAGWANATH HOSPITAL TERMINAL POINT WHICH IS SITUATED IN THE MAGISTERIAL DISTRICT OF JOHANNESBURG TURN LEFT AND CONTINUE ALONG THE OLD POTCHEFSTROOM ROAD TO ITS JUNCTION WITH ROODEPOORT ROAD, AT THIS JUNCTION TURN RIGHT AND CONTINUE ALONG ROODEPOORT ROAD BEARING LEFT INTO IKWEZI DRIVE, CONTINUE ALONG IKWEZI DRIVE WHICH BECOMES DOBSONVILLE ROAD, CONTINUE ALONG DOBSONVILLE ROAD TO ITS JUNCTION WITH MAIN REEF ROAD (R41) WHICH BECOMES RANDFONTEIN ROAD, CONTINUE ALONG RANDFONTEIN ROAD TURNING RIGHT INTO THE TERMINAL POINT SITUATED IN FRONT OF ROBINSONS EATING HOUSE, IN RANDFONTEIN WHICH IS SITUATED IN THE MAGISTERIAL DISTRICT OF RANDFONTEIN AND RETURN TO DURBAN VIA THE ROUTE DESCRIBED ABOVE IN REVERSE.

SUBJECT TO THE CONDITION THAT THIS TRANSPORTATION MAY BE CONDUCTED ONLY BY MEANS OF A SINGLE DECKER BUS WITH A SEATING CAPACITY OF NOT LESS THAN SIXTY PASSENGERS AND
SUBJECT TO THE RESTRICTION THAT NO INTERMEDIATE PERSONS BE CONVEYED BETWEEN BARAGWANATH AND LERATONG HOSPITAL ON THE FORWARD AND RETURN TRIPS.

ROUTE

FROM THE TERMINAL POINT SITUATED AT THE STAR OF THE SEA ON ROAD ZD1847 (MAGISTERIAL DISTRICT OF INGWAVUMA) VIA MKUZE (MAGISTERIAL DISTRICT OF UBOMBO) PONGOLA, PIET RETIEF, ERMELO, BETHAL, TRICHARDT, KINROSS, LEANDRA, DEVON, SPRINGS, JOHANNESBURG, RANDFONTEIN.

INWARD JOURNEY

FROM THE TERMINAL POINT SITUATED AT THE STAR OF THE SEA ON ROAD ZD1847 IN THE (MAGISTERIAL DISTRICT OF INGWAVUMA) CONTINUE ALONG THIS ROAD PAST MANGUZI HOSPITAL TO THE POINT WHERE THIS ROAD BECOMES 52212, PROCEED ALONG THIS ROAD 52212 TO THE POINT WHERE THIS ROAD BECOMES 52211 CONTINUE ALONG ROAD 52211 TO ITS JUNCTION WITH N2 AND AT THIS JUNCTION TURN TO THE LEFT JOINING N2



transport

Department:
Transport
Province of KwaZulu-Natal

GAZETTE

LGKZNG43-2020-FEB

REGION: ALL

AND PROCEED ALONG N2 TO ITS JUNCTION WITH ROAD ZM 234 AND AT THIS JUNCTION TURN LEFT AND PROCEED ALONG ROAD ZM234 TO ITS JUNCTION WITH MAIN STREET. AT THIS JUNCTION KEEP LEFT AND PROCEED ALONG MAIN STREET TO ITS JUNCTION WITH STATION STREET. AT THE JUNCTION, TURN TO THE RIGHT AND LEFT INTO KUMZE BUS RANK, SITUATED OPPOSITE MKUZE SHOPPING CENTRE (MAGISTERIAL DISTRICT OF UBOMBO).

FROM THIS POINT CROSS STATION STREET THUS JOINING MAIN STREET AND CONTINUE ALONG MAIN STREET TO ITS JUNCTION WITH ROAD ZM234. AT THIS JUNCTION TURN RIGHT JOINING ROAD ZM234 AND PROCEED ALONG ROAD ZM234 TO ITS JUNCTION WITH N2. AT THIS POINT TURN RIGHT AND PROCEED ALONG N2 TO ITS JUNCTION WITH UNNAMED ROAD AND AT THIS POINT TURN RIGHT AND PROCEED TO GOLELA BORDER GATE OF SWAZILAND.

FROM GOLELA BORDER GATE OF SWAZILAND PROCEED ALONG THE UNNAMED ROAD TO ITS JUNCTION WITH N2. AT THIS JUNCTION TURN RIGHT JOINING N2 AND PROCEED ALONG N2 WHICH BECOMES R29 TO THE POINT OPPOSITE NEXT TO PONGOLA SOUTH AFRICAN TRANSPORT SERVICES. FROM THE POINT OPPOSITE NEXT TO PONGOLA SOUTH AFRICAN TRANSPORT SERVICES CONTINUE ALONG R29 PAST ITSHELEJUBA HOSPITAL, MAHAMBIA TURN OFF TO SWAZILAND BORDER, PAULPIETERSBURG TURN OFF PROCEED ALONG R29 AND ENTER PIET RETIEF. UPON ENTERING PIET RETIEF OPPOSITE HOSPITAL TURN LEFT INTO GERHARD BUHMER STREET LEFT INTO MOHAMMEDIA STREET, LEFT INTO BUS RANK. EXIT RANK RIGHT INTO BADAT STREET, LEFT INTO MANSOOR STREET, RIGHT INTO GERHARD BUHMER STREET LEFT INTO R29. UPON ENTERING TOWN KEEP LEFT WHERE ROAD R29 BECOMES BRAND STREET AND TURN RIGHT INTO MARK STREET CROSS KRUGER STREET AND PROCEED ALONG MARK STREET TO ITS JUNCTION WITH THEO MOCKE STREET, AT THIS JUNCTION TURN TO THE RIGHT AND PROCEED ALONG THEO MOCKE STREET TO ITS JUNCTION WITH PREMIER STREET. AT THIS POINT TURN LEFT JOINING PREMIER STREET WHICH BECOMES R29/N17 CONTINUE ALONG THIS ROAD PAST ISWEPE, PERDEKOP TURN OFF PAST SHEEPMOOR TURN OFF AND ENTER ERMELO WHERE ROAD R29/N17 BECOMES VOORTREKKER STREET. TURN RIGHT INTO BORDER STREET LEFT INTO WEDGEWOOD ROAD, RIGHT INTO SLUITER STREET LEFT INTO OOSTHUISE STREET TO BETHAL ROAD. CROSS BETHAL ROAD INTO NELSPAN ROAD LEFT INTO MERCURY AVENUE INTO BUS RANK, EXIT RANK INTO MERCURY AVENUE RIGHT INTO NELSPAN ROAD TO BETHAL ROAD, LEFT ON R29/N17 TO BETHAL PAST DAVEL TURN OFF ENTER BETHAL WHERE R29/17 BECOMES SCHEEPERS STREET. CONTINUE ALONG THIS ROAD, RIGHT INTO KERK STREET LEFT INTO THE RANK. EXIT RANK RIGHT INTO KERK STREET, RIGHT INTO SCHEEPERS STREET, RIGHT INTO CLERCO STREET, LEFT INTO DAMWAL STREET TO THE STOP STREET. TURN RIGHT INTO EUFEES STREET TO THE R29/N17 TURN - OFF. TURN LEFT ONTO R29/N17 AND CONTINUE ALONG THIS ROAD TO RICHARDT. CONTINUE THROUGH TRICHARDT ON R29/N17 TO KINROSS. CONTINUE THROUGH KINROSS ON R29/N17 TO LEANDRA. CONTINUE THROUGH LEANDRA ON R29/N17 TO DEVON, CONTINUE THROUGH DEVON THROUGH DELMASINGEL INTERSECTION AND CONTINUE ALONG THIS ROAD INTO SPRINGS WHERE THIS ROAD BECOMES ERMELO ROAD, CONTINUE ALONG ERMELO ROAD LEFT INTO ANCHOR ROAD RIGHT ONTO N17 TOLLROAD. CONTINUE WITH N17 UNTIL THE PRETORIA ROODEPOORT OFF RAMP. TURN LEFT AND JOIN THE N8 TOWARDS JOHANNESBURG CONTINUE ALONG THIS ROAD PAST R33 CLEVELAND ROAD AND THEN TURN LEFT INTO R29 WHICH BECOMES MAIN REEF ROAD PROCEED ALONG THIS ROAD PAST DENVER AND GEORGE GOCH HOSTELS PROCEED ALONG MAIN REEF ROAD WHICH BECOMES WOLHUTER STREET CONTINUE ALONG WOLHUTER PAST JEPPE HOSTELS CROSS MARITZBURG STREET AND TURN RIGHT INTO END STREET PROCEED ALONG END STREET CROSS ANDERSON, FOX, COMMISSIONER, MARKET AND PRESIDENT STREET AND THEN TURN LEFT INTO MOSELEY STREET AND RIGHT INTO END STREET AGAIN AND THEN LEFT INTO JEPPE STREET CROSS THEN CROSS NUGGET, GOUD, MOOIST, TROYNE AND DELVERS STREETS AND THEN TURN RIGHT IN VAN WEILLIGH STREET AND THEN JOIN KLEIN STREET PROCEED ALONG KLEIN STREET TO DIPLOMAT HOTEL SITUATED ON KLEIN STREET IN THE (MAGISTERIAL DISTRICT OF WITWATERSRAND).

FROM DIPLOMAT HOTEL SITUATED ON KLEIN STREET IN THE (MAGISTERIAL DISTRICT OF WITWATERSRAND) PROCEED ALONG KLEIN STREET PAST DELVASS STREET AND THEN CROSS NOORD STREET AND TURN LEFT INTO WOLMARANS STREET THEN CROSS RISSIK, HARRISON, BICCARD STREETS AND CONTINUE ALONG WALMARANS STREET WHICH BECOMES SMITH STREET CONTINUE ALONG SMITH STREET TO ITS OFF RAMP WITH ROAD M1 AND THEN JOIN M1 HIGHWAY TO SOWETO. CONTINUE ALONG M1 TO ITS OFF RAMP WITH HIGHWAY M68 AND AT THIS OFF RAMP JOIN M68 AND CONTINUE WITH M68 TO ITS JUNCTION WITH OLD POTCHEFSTROOM ROAD. AT THIS JUNCTION TURN RIGHT INTO OLD POTCHEFSTROOM ROAD UNTIL REACHING BARAGWANATH HOSPITAL SITUATED ON OLD POTCHEFSTROOM ROAD IN THE (MAGISTERIAL DISTRICT OF WITWATERSRAND). FROM BARAGWANATH HOSPITAL SITUATED ON OLD POTCHEFSTROOM ROAD CONTINUE ALONG POTCHEFSTROOM ROAD TO ITS JUNCTION WITH ROAD R559 AND PROCEED ALONG THAT ROAD WHICH BECOMES RANDFONTEIN MAIN ROAD, CONTINUE TO EAGLE LINER BUS DEPOT SITUATED IN CHEVROLET STREET RANDFONTEIN.

ROUTE

OUTWARD JOURNEY

THE OUTWARD JOURNEY WILL BE UNDERTAKEN IN THE REVERSE DIRECTION OF THE INWARD JOURNEY.

SUBJECT TO THE RESTRICTION THAT NO INTERMEDIATE PASSENGERS BE PICKED UP OR SET DOWN BETWEEN BETHAL, TRICHARDT, KINROSS, LIANDRA, DEVON, ERMELO, DAVEL AND PIET RETIEF

AND

SUBJECT TO THE FURTHER RESTRICTION THAT ABOVE CONVEYANCE MAY ONLY BE UNDERTAKEN BY MEANS OF A SINGLE DECK VEHICLE, THE SEATING CAPACITY OF WHICH IS NOT LESS THAN SIXTY FIVE PASSENGERS.

CHARTER SERVICE

1. FROM 150 ABERDARE DRIVE, PHOENIX INDUSTRIAL PARK TO ANY POINT WITHIN THE REPUBLIC OF SOUTH AFRICA AND RETURN
2. FROM AIRPORT WITHIN THE REPUBLIC OF SOUTH AFRICA TO SUCH POINTS WITHIN THE REPUBLIC OF SOUTH AFRICA AND RETURN

ANNEXURE A2

ROUTE 1

ANNIEVALE VIA BARAGWANATH HOSPITAL TO RANDFONTEIN VIA IKWEZI

THE CONVEYANCE OF PASSENGERS AND THEIR PERSONAL EFFECTS:

FORWARD JOURNEY

FROM ANNIEVALE DEPOT ON THE FARM ANNIE9798, NELLIE 8853, KILKEEL 9132, THIRST 11196, MOY 7549, FAIRBREESE 9210 AND 9884, BLACK-BANK 8715, GREENOCK 8818, SPRINGBOKLAAGTE 9666, DONKER 8455, SURREY 7936, SPOOKMILL 4273 NAAS 8776 CROSS MAGISTERIAL BOUNDARY OF NEWCASTLE AND PROCEED THROUGH KLIPBANK 7943, BIRKENSTOCK 3733, PADDASCHOOL 9096, GROOTGELUK 8534, LEKKERWATER 3732, INVERNNESS 8299 AND INTO OSIZWENI TOWNSHIP (MOUNTAINVIEW8770) VIA TOP RAMP INTO OSIZWENI DEPOT GATE. FROM OSIZWENI DEPOT GATE VIA MKHANYA STORE AND FOUR ROOMS UP TO THE JUNCTION WITH ROAD483 ON THE FARM JAKKALSPAN8775, TURN LEFT AND PROCEED ALONG ROAD 483 ONTO THE MADADENI JUNCTION SITUATED ON THE FARM SHUTTLEWORTH9504, TURN RIGHT AND PROCEED VIA MADADENI HOSPITAL, MADADENI CHECKERS, SECTION ONE AND KWAZULU POLICE STATION AND UP TO THE JUNCTION WITH ROAD483, TURN RIGHT AND PROCEED ALONG TO THE JUNCTION WITH ROAD 410 TURN RIGHT AND PROCEED ALONG AND JOIN PROVINCIAL ROAD1/13 (R23) CONTINUE ALONG THROUGH CHARLESTOWN CROSS THE MAGISTERIAL BOUNDARY OF VOLKSRUST AND THE BORDER OF TRANSVAAL AND NATAL PROCEED INTO VOLKSRUST ALONG LAINGSNEK ROAD, TURN LEFT INTO JOUBERT STREET, RIGHT INTO DAN PIENAAR STREET WHICH THEN BECOMES PROVINCIAL ROAD4 (R23) CONTINUE ALONG PAST PERDEKOP THROUGH MAGISTERIAL DISTRICT OF STANDERTON AND PROCEED INTO STANDERTON ALONG BOTHA STREET, LEFT JOIN HANDEL STREET RIGHT INTO VRY STREET, RIGHT INTO BURGER STREET TO THE BUS TERMINUS, CONTINUE FROM THE BUS TERMINUS ALONG BURGER STREET TURN RIGHT INTO LOMBARD STREET, LEFT INTO PROVINCIAL MAIN ROAD NUMBER4 (R23) AND PROCEED ALONG THROUGH THE MAGISTERIAL DISTRICTS OF GREYLINGSTAD AND BALFOUR TO THE JUNCTION WITH THE N8. PROCEED INTO THE MAGISTERIAL DISTRICT OF HEIDELBERG ALONG ROAD R103 JOIN SCHOEMAN STREET, TURN LEFT AND PROCEED ALONG VOORTREKKER STREET TO THE HEIDELBERG BUS TERMINUS. FROM THE TERMINUS PROCEED ALONG VOORTREKKER STREET TO VILJOEN STREET TURN LEFT AND PROCEED TO POORTHIE ROAD TURN LEFT AND PROCEED ALONG TO THE NIGEL ROAD R51 TURN RIGHT AND PROCEED ALONG TO THE N8 OFF-RAMP, TURN LEFT AND JOIN THE N3, PROCEED ALONG THE N3 TO THE JUNCTION WITH VEREENIGING ROAD IN THE MAGISTERIAL DISTRICT OF ALBERTON TURN LEFT AND PROCEED ALONG VEREENIGING ROAD, TURN RIGHT INTO COMBRINK STREET PROCEED TO PUTCO BUS STATION.

RETURN VIA THE SAME ROUTE TO VEREENIGING ROAD TURN LEFT AND PROCEED TO HEIDELBERG ROAD (R03), TURN LEFT AND PROCEED ALONG VOORTREKKER ROAD, RE-JOIN HEIDELBERG ROAD (R103) AND PROCEED ALONG TO VICKERS ROAD IN THE MAGISTERIAL DISTRICT OF JOHANNESBURG AND TURN RIGHT, PROCEED ALONG AND JOIN RUVEN ROAD AND PROCEED TO JUNCTION WITH MAIN REEF ROAD, TURN RIGHT AND PROCEED TO PLANTASIE ROAD TURN RIGHT AND PROCEED TO SANDBERG ROAD, TURN RIGHT AND PROCEED TO DENVER HOSTEL. FROM DENVER HOSTEL PROCEED ALONG SANDBERG ROAD TO KRUGER STREET AND TURN RIGHT PROCEED TO MAIN REEF ROAD AND TURN LEFT AND PROCEED TO WOLHUTER STREET, TURN LEFT AND PROCEED TO WOLHUTER'S MEN'S HOSTEL.

PROCEED ALONG WOLHUTER STREET, TURN RIGHT AND JOIN CITY AND SUBURBAN ROAD, TURN LEFT INTO DURBAN STREET, TURN RIGHT INTO END STREET AND JOIN SIEMERT ROAD, PROCEED TO MOSELEY, TURN LEFT, PROCEED TO END STREET, TURN RIGHT, TURN LEFT INTO JEPPE STREET, LEFT INTO SIMMONDS STREET, RIGHT INTO TRUMP STREET, LEFT INTO BOOSENS STREET JOIN KIMBERLEY ROAD (R29), TURN RIGHT INTO POTCHEFSTROOM ROAD AND PROCEED TO PUTCO BUS STATION AT BARAGWANATH HOSPITAL.

FROM THE BARAGWANATH HOSPITAL TERMINAL POINT WHICH IS SITUATED IN THE MAGISTERIAL DISTRICT OF JOHANNESBURG TURN LEFT AND CONTINUE ALONG THE OLD POTCHEFSTROOM ROAD TO ITS JUNCTION WITH ROODEPOORT ROAD, AT THIS JUNCTION TURN RIGHT AND CONTINUE ALONG ROODEPOORT ROAD BEARING LEFT INTO IKWEZI DRIVE, CONTINUE ALONG IKWEZI DRIVE WHICH BECOMES DOBSONVILLE ROAD, CONTINUE



transport

Department:
Transport
Province of KwaZulu-Natal

GAZETTE

LGKZNG43-2020-FEB

REGION: ALL

ALONG DOBSONVILLE ROAD TO ITS JUNCTION WITH MAIN REEF ROAD (R41) AT THIS JUNCTION TURN LEFT AND CONTINUE ALONG MAIN REEF ROAD (R41) WHICH BECOMES RANDFONTEIN ROAD, CONTINUE ALONG RANDFONTEIN ROAD TURNING RIGHT INTO THE TERMINAL POINT SITUATED IN FRONT OF ROBINSONS EATING HOUSE, IN RANDFONTEIN WHICH IS SITUATED IN THE MAGISTERIAL DISTRICT OF RANDFONTEIN.

ALTERNATIVELY ROUTES TO BE PRESCRIBED BY THE RELEVANT LOCAL AUTHORITY

RESTRICTION

SUBJECT TO THE CONDITION THAT NO INTERMEDIATE PASSENGERS BE PICKED UP OR SET DOWN BETWEEN BARAGWANATH AND LERATONG HOSPITAL ON BOTH THE FORWARD AND RETURN JOURNEY. BOTH POINTS INCLUSIVE

ROUTE 1

ANNIEVALE VIA BARAGWANATH HOSPITAL TO RANDFONTEIN VIA IKWEZI

THE CONVEYANCE OF PASSENGERS AND THEIR PERSONAL EFFECTS:

RETURN JOURNEY

FROM THE TERMINAL POINT SITUATED IN FRONT OF ROBINSONS EATING HOUSE IN RANDFONTEIN WHICH IS SITUATED IN THE MAGISTERIAL DISTRICT OF RANDFONTEIN TURN LEFT INTO RANDFONTEIN ROAD CONTINUE ALONG RANDFONTEIN ROAD WHICH BECOMES MAIN REEF ROAD (R41) CONTINUE ALONG MAIN REEF ROAD TO ITS JUNCTION WITH DOBSONVILLE ROAD AT THIS JUNCTION TURN RIGHT AND CONTINUE ALONG DOBSONVILLE ROAD, BEARING LEFT INTO LKWEZI DRIVE, CONTINUE ALONG LKWEZI DRIVE WHICH BECOMES ROODEPOORT ROAD, CONTINUE ALONG ROODEPOORT ROAD TO ITS JUNCTION WITH THE OLD POTCHEFSTROOM ROAD AT THIS JUNCTION TURN LEFT AND CONTINUE ALONG THE OLD POTCHEFSTROOM ROAD BEARING LEFT INTO THE BARAGWANATH HOSPITAL TERMINAL POINT SITUATED IN SOWETO TOWNSHIP, JOHANNESBURG IN THE MAGISTERIAL DISTRICT OF JOHANNESBURG.

FROM BARAGWANATH HOSPITAL PROCEED ALONG KIMBERLEY ROAD (R29) JOIN BOOYSENS ROAD, JOIN SAUER STREET, RIGHT INTO BREE STREET, LEFT INTO KING GEORGE STREET, RIGHT INTO NOORD STREET, RIGHT INTO KLEIN STREET TO PUTCO TERMINUS, PROCEED LEFT INTO BREE STREET, LEFT INTO END STREET, RIGHT INTO ROCKEY STREET, JOIN ERROR STREET, RIGHT INTO VAN BEEK STREET TO DOORNFONTEIN TERMINUS, PROCEED LEFT INTO BEACON STREET, RIGHT INTO LOWER PAGE STREET, LEFT INTO MARKET STREET, RIGHT INTO BETTY STREET, LEFT INTO WOLHUTER STREET TO WOLHUTER MEN'S HOSTEL, FROM WOLHUTER MEN'S HOSTEL RETURN ALONG MAIN REEF ROAD TO RUVEN STREET, TURN RIGHT AND PROCEED TO VICKERS ROAD TURN LEFT AND PROCEED TO HEIDELBERG ROAD (R103) TURN LEFT AND PROCEED ALONG HEIDELBERG ROAD TO VEREENIGING ROAD, (MAGISTERIAL DISTRICT OF VEREENIGING), TURN RIGHT AND PROCEED ALONG VEREENIGING ROAD TO COMBRINK STREET, TURN RIGHT AND PROCEED ALONG COMBRINK STREET TO THE PUTCO BUS STATION, RETURN VIA THE SAME ROUTE TO VEREENIGING ROAD, TURN RIGHT AND PROCEED ALONG VEREENIGING ROAD TO THE N8, TURN RIGHT AND PROCEED ALONG N8 TO RL03, TURN RIGHT AND PROCEED ALONG R103 TO VOORTREKKER STREET (MAGISTERIAL DISTRICT OF HEIDELBERG), TURN LEFT AND PROCEED ALONG VOORTREKKER STREET TO THE HEIDELBERG BUS TERMINUS FROM THE BUS TERMINUS PROCEED ALONG VOORTREKKER STREET TO VILJOEN STREET, TURN LEFT AND PROCEED TO POORTHE ROAD TURN LEFT AND PROCEED ALONG TO THE NIGEL ROAD R1 TURN RIGHT AND PROCEED TO THE N3 ON RAMP TURN RIGHT AND JOIN THE N8, PROCEED ALONG THE N3 TO ROAD 4 (R23) TURN LEFT AND PROCEED TO LOMBARD STREET (MAGISTERIAL DISTRICT OF STANDERTON), RIGHT ALONG LOMBARD STREET, LEFT ALONG BURGER STREET TO BUS TERMINUS LEFT ALONG VRY STREET, LEFT ALONG HANDEL STREET, RIGHT ALONG BOTHA STREET WHICH BECOMES ROAD4 (R23) PROCEED ALONG ROAD 4 (R23) WHICH BECOMES DAN PIENAAR STREET ON ENTERING VOLKSRUST PROCEED ALONG DAN PIENAAR STREET TO JOUBERT STREET, LEFT ALONG JOUBERT STREET TO LAINGSNEK ROAD, RIGHT ALONG LAINGSNEK ROAD WHICH BECOMES ROAD 1 (R23) PROCEED ALONG ROAD 1 (R23) WHICH BECOMES ROAD 410 PROCEED ALONG ROAD 410 TO ROAD 483, LEFT ALONG 483, TO THE MADADENI JUNCTION SITUATED ON THE FARM SHUTTLEWORTH9504, TURN LEFT AND PROCEED VIA MADADENI HOSPITAL, MADADENI CHECKERS, SECTION ONE AND KWAZULU POLICE STATION TO THE JUNCTION WITH ROAD 483, TURN LEFT AND PROCEED ALONG 483 TO FARM JAKKALSPAN8775, TURN RIGHT AND PROCEED VIA FOUR ROOMS, MKHANYA STORE TO OSIZWENI DEPOT GATE, FROM OSIZWENI DEPOT PROCEED VIA TOP RANK (MOUNTAIN VIEW8770), LNVERNESS 8299, LEKKERWATER 3732, GROOTGELUK 8534, PADDASCHOOL 9096, BIRKENSTOCK 3733, KLIPBANK 7943 CROSS THE BOUNDARY OF NEWCASTLE THROUGH NAAS 8776 SPOOKMILL 4273, SURREY 7936 DONKER 8455, SPRINGBOKLAAGTE 9666, GREENOCK 8818, BLACKBANK 8715, FAIRBREEZE 9210 AND 9884 MOY 7549, THIRST 11196, KILKEEL 9132, NELLIE 8853 TO THE ANNIEVALE DEPOT ON THE FARM ANNIE9798.

RESTRICTION

SUBJECT TO THE CONDITIONS:

i) THAT NO INTERMEDIATE PASSENGERS MAY BE PICKED UP OR SET DOWN AT INTERMEDIATE STOPS BETWEEN NEWCASTLE AND STANDERTON ON BOTH THE FORWARD OR RETURN JOURNEYS.

ii) THAT NO PASSENGERS MAY BE PICKED UP BETWEEN ALBERTON TERMINUS AND BARAGWANATH HOSPITAL ON THE FORWARD AND RETURN JOURNEYS.

iii) THAT NO INTERMEDIATE PASSENGERS BE PICKED UP OR SET DOWN BETWEEN BARAGWANATH AND LERATONG HOSPITAL ON BOTH THE FORWARD AND RETURN JOURNEY BOTH POINTS INCLUSIVE.

ROUTE 2

ANNIEVALE VIA BARAGWANATH HOSPITAL TO RANDFONTEIN VIA RIFLE RANGE ROAD

PASSENGERS AND THEIR PERSONAL EFFECTS:

FORWARD JOURNEY

FROM ANNIEVALE DEPOT ON THE FARM ANNIE9798, NELLIE 8853, KILKEEL 9132, THIRST 11196, MOY 7549, FAIRBREEZE 9210 AND 9884 BLACK-BANK 8715, GREENOCK 8818, SPRINGBOKLAAGTE 9666, DONKER 8455, SURREY 7936, SPOOKMILL 4273, NAAS 8776 CROSS MAGISTERIAL BOUNDARY OF NEWCASTLE AND PROCEED THROUGH KLIPBANK 7943, BIRKENSTOCK 3733, PADDASCHOOL 9096, GROOTGELUK 8534, LEKKERWATER 3732, LNVERNESS 8299 AND INTO OSIZWENI TOWNSHIP (MOUNTAINVIEW8770) VIA TOP RANK TO OSIZWENI DEPOT GATE, FROM OSIZWENI DEPOT GATE VIA MKHANYA STORE AND FOUR ROOMS UPTO THE JUNCTION WITH ROAD483 ON THE FARM JAKKALSPAN8775, TURN LEFT AND PROCEED ALONG ROAD 483 ONTO THE MADADENI JUNCTION SITUATED ON THE FARM SHUTTLEWORTH9504, TURN RIGHT AND PROCEED VIA MADADENI HOSPITAL, MADADENI CHECKERS, SECTION ONE AND KWAZULU POLICE STATION AND UPTO THE JUNCTION WITH ROAD483, TURN RIGHT AND PROCEED ALONG TO THE JUNCTION WITH ROAD 410 TURN RIGHT AND PROCEED ALONG AND JOIN PROVINCIAL ROAD 1/13 (R23) CONTINUE ALONG THROUGH CHARLESTOWN CROSS THE MAGISTERIAL BOUNDARY OF VOLKSRUST AND THE BORDER OF TRANSSAAL AND NATAL PROCEED INTO VOLKSRUST ALONG LAINGSNEK ROAD, TURN LEFT INTO JOUBERT STREET, RIGHT INTO DAN PIENAAR STREET WHICH THEN BECOMES PROVINCIAL ROAD4 (R23) CONTINUE ALONG PAST PERDEKOP THROUGH MAGISTERIAL DISTRICT OF STANDERTON AND PROCEED INTO STANDERTON ALONG BOTHA STREET, LEFT JOIN HANDEL STREET RIGHT INTO VRY STREET, RIGHT INTO BURGER STREET TO THE BUS TERMINUS, CONTINUE FROM THE BUS TERMINUS ALONG BURGER STREET TURN RIGHT INTO LOMBARD STREET, LEFT INTO PROVINCIAL MAIN ROAD NUMBER4 (R23) AND PROCEED ALONG THROUGH THE MAGISTERIAL DISTRICT OF GREYLINGSTAD AND BALFOUR TO THE JUNCTION WITH THE N8, PROCEED INTO THE MAGISTERIAL DISTRICT OF HEIDELBERG ALONG ROAD R103 JOIN SCHOEMAN STREET, TURN LEFT AND PROCEED ALONG VOORTREKKER STREET TO THE HEIDELBERG BUS TERMINUS. FROM THE TERMINUS PROCEED ALONG VOORTREKKER STREET TO VILJOEN STREET TURN LEFT AND PROCEED TO POORTHE ROAD TURN LEFT AND PROCEED ALONG TO THE NIGEL ROAD R51 TURN RIGHT AND PROCEED ALONG TO THE N8 OFF RAMP, TURN LEFT AND JOIN THE N8, PROCEED ALONG THE N3 TO THE JUNCTION WITH VEREENIGING ROAD IN THE MAGISTERIAL DISTRICT OF ALBERTON TURN LEFT AND PROCEED ALONG VEREENIGING ROAD, TURN RIGHT INTO COMBRINK STREET PROCEED TO PUTCO BUS STATION.

RETURN VIA THE SAME ROUTE TO VEREENIGING ROAD TURN LEFT AND PROCEED TO HEIDELBERG ROAD (R103), TURN LEFT AND PROCEED ALONG VOORTREKKER ROAD, RE-JOIN HEIDELBERG ROAD (R103) AND PROCEED ALONG TO VICKERS ROAD IN THE MAGISTERIAL DISTRICT OF JOHANNESBURG AND TURN RIGHT, PROCEED ALONG AND JOIN RUVEN ROAD AND PROCEED TO JUNCTION WITH MAIN REEF ROAD, TURN RIGHT AND PROCEED TO PLANTASIE ROAD TURN RIGHT AND PROCEED TO SANDBERG ROAD, TURN RIGHT AND PROCEED TO DENVER HOSTEL. FROM DENVER HOSTEL PROCEED ALONG SANDBERG ROAD TO KRUGER STREET AND TURN RIGHT PROCEED TO MAIN REEF ROAD AND TURN LEFT AND PROCEED TO WOLHUTER STREET, TURN LEFT AND PROCEED TO WOLHUTER'S MEN'S HOSTEL.

PROCEED ALONG WOLHUTER STREET, TURN RIGHT AND JOIN CITY AND SUBURBAN ROAD, TURN LEFT INTO DURBAN STREET, TURN RIGHT INTO

END STREET AND JOIN SIEMERT ROAD PROCEED TO MOSELY, TURN LEFT, PROCEED TO END STREET TURN RIGHT, TURN LEFT INTO JEPPE STREET LEFT INTO SIMMONDS STREET, RIGHT INTO TRUMP STREET, LEFT INTO BOOYSENS STREET JOIN KIMBERLEY ROAD (R29), TURN RIGHT INTO

POTCHEFSTROOM ROAD AND PROCEED TO PUTCO BUS STATION AT BARAGWANATH HOSPITAL.

FROM THE BARAGWANATH HOSPITAL TERMINAL POINT WHICH IS SITUATED IN THE MAGISTERIAL DISTRICT OF JOHANNESBURG, TURN RIGHT AND CONTINUE ALONG THE OLD POTCHEFSTROOM ROAD TO ITS JUNCTION WITH RIFLE RANGE ROAD, AT THIS JUNCTION TURN LEFT AND CONTINUE

ALONG RIFLE RANGE ROAD TO ITS JUNCTION WITH BARAGWANATH ROAD, AT THIS JUNCTION TURN LEFT AND CONTINUE ALONG BARAGWANATH ROAD TO ITS JUNCTION WITH MAIN REEF ROAD (R41), AT THIS JUNCTION TURN LEFT AND CONTINUE ALONG MAIN REEF ROAD (R41) WHICH BECOMES RANDFONTEIN ROAD TURNING RIGHT INTO THE TERMINAL POINT SITUATED IN FRONT OF ROBINSONS EATING HOUSE IN RANDFONTEIN WHICH IS SITUATED IN THE MAGISTERIAL DISTRICT OF RANDFONTEIN.

ALTERNATIVELY ROUTES TO BE PRESCRIBED BY THE RELEVANT LOCAL AUTHORITY:

RESTRICTION

SUBJECT TO THE CONDITION THAT NO INTERMEDIATE PASSENGERS BE PICKED UP OR SET DOWN BETWEEN BARAGWANATH AND LERATONG



transport

Department:
Transport
Province of KwaZulu-Natal

GAZETTE

LGKZNG43-2020-FEB

REGION: ALL

HOSPITAL ON BOTH THE FORWARD AND RETURN JOURNEY BOTH POINTS INCLUSIVE.
ROUTE 2

ANNIEVALE VIA BARAGWANATH HOSPITAL TO RANDFONTEIN VIA RIFLE RANGE ROAD
PASSENGERS AND THEIR PERSONAL EFFECTS:

RETURN JOURNEY

FROM THE TERMINAL POINT SITUATED IN FRONT OF ROBINSONS EATING HOUSE IN RANDFONTEIN WHICH IS SITUATED IN THE MAGISTERIAL DISTRICT OF RANDFONTEIN, TURN LEFT INTO RANDFONTEIN ROAD AND CONTINUE ALONG RANDFONTEIN ROAD WHICH BECOMES MAIN REEF ROAD (R41) CONTINUE ALONG MAIN REEF ROAD TO ITS JUNCTION WITH BARAGWANATH ROAD, AT THIS JUNCTION TURN RIGHT AND CONTINUE ALONG BARAGWANATH ROAD TO ITS JUNCTION WITH RIFLE RANGE ROAD, AT THIS JUNCTION TURN RIGHT AND CONTINUE ALONG RIFLE RANGE ROAD TO ITS JUNCTION WITH THE OLD POTCHEFSTROOM ROAD AT THIS JUNCTION TURN RIGHT AND CONTINUE ALONG THE OLD POTCHEFSTROOM ROAD BEARING RIGHT INTO THE BARAGWANATH HOSPITAL TERMINAL POINT SITUATED IN SOWETO TOWNSHIP JOHANNESBURG IN THE MAGISTERIAL DISTRICT OF JOHANNESBURG.

FROM BARAGWANATH HOSPITAL PROCEED ALONG KIMBERLEY ROAD (R29) JOIN BOOYSENS ROAD, JOIN SAUER STREET, RIGHT INTO BREE STREET, LEFT INTO KING GEORGE STREET, RIGHT INTO NOORD STREET, RIGHT INTO KLEIN STREET TO PUTCO TERMINUS, PROCEED LEFT INTO BREE STREET, LEFT INTO END STREET, RIGHT INTO ROCKEY STREET, JOIN ERROR STREET, RIGHT INTO VAN BEEK STREET TO DOORNFONTEIN TERMINUS PROCEED LEFT INTO BEACON STREET, RIGHT INTO LOWER PAGE STREET, LEFT INTO MARKET STREET, RIGHT INTO BETTY STREET, LEFT INTO WOLHUTER STREET TO WOLHUTER MEN'S HOSTEL. FROM WOLHUTER MEN'S HOSTEL RETURN ALONG MAIN REEF ROAD TO RUVEN STREET, TURN RIGHT AND PROCEED TO VICKERS ROAD TURN LEFT AND PROCEED TO HEIDELBERG RAND (R103) TURN LEFT AND PROCEED ALONG HEIDELBERG ROAD TO VEREENIGING ROAD, (MAGISTERIAL DISTRICT OF VEREENIGING), TURN RIGHT AND PROCEED ALONG VEREENIGING ROAD TO COMBRINK STREET, TURN RIGHT AND PROCEED ALONG COMBRINK STREET TO THE PUTCO BUS STATION.

RETURN VIA THE SAME ROUTE TO VEREENIGING ROAD, TURN RIGHT AND PROCEED ALONG VEREENIGING ROAD TO THE N8, TURN RIGHT AND PROCEED ALONG N3 TO R103, TURN RIGHT AND PROCEED ALONG R103 TO VOORTREKKER STREET (MAGISTERIAL DISTRICT OF HEIDELBERG), TURN LEFT AND PROCEED ALONG VOORTREKKER STREET TO THE HEIDELBERG BUS TERMINUS FROM THE BUS TERMINUS PROCEED ALONG VOORTREKKER STREET TO VILJOEN STREET, TURN LEFT AND PROCEED TO POORTHIE ROAD TURN LEFT AND PROCEED ALONG TO THE NIGEL ROAD R51 TURN RIGHT AND PROCEED TO THE N8 ON RAMP TURN RIGHT AND JOIN THE N8, PROCEED ALONG THE N3 TO ROAD 4 (R23) TURN LEFT AND PROCEED TO LOMBARD STREET (MAGISTERIAL DISTRICT OF STANDERTON), RIGHT ALONG LOMBARD STREET, LEFT ALONG BURGER STREET TO BUS TERMINUS LEFT ALONG VRY STREET, LEFT ALONG HANDEL STREET, RIGHT ALONG BOTHA STREET WHICH BECOMES ROAD 4 (R23) PROCEED ALONG ROAD 4 (R23) WHICH BECOMES DAN PIENAAR STREET ON ENTERING VOLKSRUST PROCEED ALONG DAN PIENAAR STREET TO JOUBERT STREET, LEFT ALONG JOUBERT STREET TO LAINGSNEK ROAD, RIGHT ALONG LAINGSNEK ROAD WHICH BECOMES ROAD 1 (R23) PROCEED ALONG ROAD 1 (R23) WHICH BECOMES ROAD 410 PROCEED ALONG ROAD 410 TO ROAD 483, LEFT ALONG 483, TO THE MADADENI JUNCTION SITUATED ON THE FARM SHUTTLEWORTH 9504, TURN LEFT AND PROCEED VIA MADADENI HOSPITAL, MADADENI CHECKERS, SECTION ONE AND KWA ZULU POLICE STATION TO THE JUNCTION WITH ROAD 483, TURN LEFT AND PROCEED ALONG 483 TO FARM JAKKALSPAN 8775, TURN RIGHT AND PROCEED VIA FOUR ROOMS, MKHANYA STORE TO OSIZWENI DEPOT GATE. FROM OSIZWENI DEPOT GATE PROCEED VIA TOP RANK (MOUNTAIN VIEW 8770), INVERNESS 8299, LEKKERWATER 3732, GROOTGELUK 8534, PADDASCHOOL 9096, BIRKENSTOCK 3733, KLIPBANK 7943 CROSS THE BOUNDARY OF NEWCASTLE THROUGH NAAS 776, SPOOKMILL 4273, SURREY 7936 BANKER 8455, SPRINGBOKLAAGTE 9666, GREENOCK 8818 BLACKBANK 8715, FAIRBREEZE 9210 AND 9884 MOY 7549, THIRST 11196, KILKEEL 9132, NELLIE 8853 TO THE ANNIEVALE DEPOT ON THE FARM ANNIE 9798.

RESTRICTION

SUBJECT TO THE CONDITIONS:

I) THAT NO INTERMEDIATE PASSENGERS MAY BE PICKED UP OR SET DOWN AT INTERMEDIATE STOPS BETWEEN NEWCASTLE AND STANDERTON ON BOTH THE FORWARD OR RETURN JOURNEYS.

II) THAT NO INTERMEDIATE PASSENGERS MAY BE PICKED UP BETWEEN ALBERTON TERMINUS AND BARAGWANATH HOSPITAL ON THE FORWARD AND RETURN JOURNEYS.

III) THAT NO INTERMEDIATE PASSENGERS BE PICKED UP OR SET DOWN BETWEEN BARAGWANATH AND LERATONG HOSPITAL ON BOTH THE FORWARD AND RETURN JOURNEY BOTH POINTS INCLUSIVE.

ROUTE 3

ANNIEVALE TO BARAGWANATH HOSPITAL- SOWETO

FROM ANNIEVALE DEPOT ON THE FARM ANNIE 9798, NELLIE 8853, KILKEEL 9132, THIRST 11196, MOY 7549, FAIRBREEZE 9210 AND 9884, BLACKBANK 8715, GREENOCK 8818, SPRINGBOKLAAGTE 9666, DONKER 8455, SURREY 7936, SPOOKMILL 4273, NAAS 8776 CROSS MAGISTERIAL BOUNDARY OF NEWCASTLE AND PROCEED THROUGH KLIPBANK 7943, BIRKENSTOCK 3733, PADDASCHOOL 9096, GROOTGELUK 8534, LEKKERWATER 3732, INVERNESS 8299 AND INTO OSIZWENI TOWNSHIP (MOUNTAIN VIEW 8770) VIA TOP RANK TO OSIZWENI DEPOT GATE. FROM OSIZWENI DEPOT GATE VIA MKHANYA STORE AND FOUR ROOMS UPTO THE JUNCTION WITH ROAD 483 ON THE FARM JAKKALSPAN 8775, TURN LEFT AND PROCEED ALONG ROAD 483 ONTO THE MADADENI JUNCTION SITUATED ON THE FARM SHUTTLEWORTH 9504, TURN RIGHT AND PROCEED VIA MADADENI HOSPITAL, MADADENI CHECKERS, SECTION ONE AND KWAZULU POLICE STATION AND UPTO THE JUNCTION WITH ROAD 483, TURN RIGHT AND PROCEED ALONG TO THE JUNCTION WITH ROAD 410, TURN RIGHT AND PROCEED ALONG AND JOIN PROVINCIAL ROAD 1/13 (R23) CONTINUE ALONG THROUGH CHARLESTOWN CROSS THE MAGISTERIAL BOUNDARY OF VOLKSRUST, AND THE BORDER OF TRANSVAAL AND NATAL PROCEED INTO VOLKSRUST ALONG LAINGSNEK ROAD, TURN LEFT INTO JOUBERT STREET, RIGHT INTO DAN PIENAAR STREET WHICH THEN BECOMES PROVINCIAL ROAD 4 (R23) CONTINUE ALONG PAST PERDEKOP THROUGH MAGISTERIAL DISTRICT OF STANDERTON AND PROCEED INTO STANDERTON ALONG BOTHA STREET, LEFT JOIN HANDEL STREET, RIGHT INTO VRY STREET, RIGHT INTO BURGER STREET TO THE BUS TERMINUS, CONTINUE FROM THE BUS TERMINUS ALONG BURGER STREET, TURN RIGHT INTO LOMBARD STREET, LEFT INTO PROVINCIAL MAIN ROAD NUMBER 4 (R23) AND PROCEED ALONG THROUGH THE MAGISTERIAL DISTRICTS OF

GREYLINGSTAD AND BALFOUR TO THE JUNCTION WITH THE N8, PROCEED INTO THE MAGISTERIAL DISTRICT OF HEIDELBERG ALONG ROAD R103 JOIN SCHOEMAN STREET, TURN LEFT AND PROCEED ALONG VOORTREKKER STREET TO THE HEIDELBERG BUS TERMINUS. FROM THE TERMINUS PROCEED ALONG VOORTREKKER STREET TO VILJOEN STREET, TURN LEFT AND PROCEED TO POORTHIE ROAD, TURN LEFT AND PROCEED ALONG TO THE NIGEL ROAD R5, TURN RIGHT AND PROCEED ALONG TO THE N8 OFF-RAMP, TURN LEFT AND JOIN THE N8, PROCEED ALONG THE N3 TO THE JUNCTION WITH VEREENIGING ROAD IN THE MAGISTERIAL DISTRICT OF ALBERTON, TURN LEFT AND PROCEED ALONG VEREENIGING ROAD, TURN RIGHT INTO COMBRINK STREET PROCEED TO PUTCO BUS STATION.

RETURN VIA THE SAME ROUTE TO VEREENIGING ROAD, TURN LEFT AND PROCEED TO HEIDELBERG ROAD (R103), TURN LEFT AND PROCEED ALONG VOORTREKKER ROAD, RE-JOIN HEIDELBERG ROAD (R103) AND PROCEED ALONG TO VICKERS ROAD IN THE MAGISTERIAL DISTRICT OF JOHANNESBURG AND TURN RIGHT, PROCEED ALONG AND JOIN RUVEN ROAD AND PROCEED TO JUNCTION WITH MAIN REEF ROAD, TURN RIGHT AND PROCEED TO PLANTATIE ROAD, TURN RIGHT AND PROCEED TO SANDBERG ROAD, TURN RIGHT AND PROCEED TO DENVER HOSTEL. FROM DENVER HOSTEL PROCEED ALONG SANDBERG ROAD TO KRUGER STREET AND TURN RIGHT PROCEED TO MAIN REEF ROAD AND TURN LEFT AND PROCEED TO WOLHUTER STREET, TURN LEFT AND PROCEED TO WOLHUTER'S MEN'S HOSTEL.

PROCEED ALONG WOLHUTER STREET, TURN RIGHT AND JOIN CITY & SUBURBAN ROAD, TURN LEFT INTO DURBAN STREET, TURN RIGHT INTO END STREET AND JOIN SIEMERT ROAD PROCEED TO MOSELY, TURN LEFT, PROCEED TO END STREET, TURN RIGHT, TURN LEFT INTO JEPPE STREET LEFT INTO SIMMONDS STREET, RIGHT INTO TRUMP STREET, LEFT INTO BOOYSENS STREET JOIN KIMBERLEY ROAD (R29), TURN RIGHT INTO POTCHEFSTROOM ROAD AND PROCEED TO PUTCO BUS STATION AT BARAGWANATH HOSPITAL. FROM BARAGWANATH HOSPITAL PROCEED ALONG KIMBERLEY ROAD (R29) JOIN BOOYSENS ROAD, JOIN SAUER STREET, RIGHT INTO KING GEORGE STREET, LEFT INTO KING GEORGE STREET, RIGHT INTO NOORD STREET, RIGHT INTO KLEIN STREET TO PUTCO TERMINUS, PROCEED LEFT INTO BREE STREET, LEFT INTO END STREET, RIGHT INTO ROCKEY STREET, JOIN ERROR STREET, RIGHT INTO VAN BEEK STREET TO DOORNFONTEIN TERMINUS, PROCEED LEFT INTO BEACON STREET, RIGHT INTO LOWER PAGE STREET, LEFT INTO MARKET STREET, RIGHT INTO BETTY STREET, LEFT INTO WOLHUTER STREET TO WOLHUTER MEN'S HOSTEL. FROM WOLHUTER MEN'S HOSTEL RETURN TO NEWCASTLE ALONG THE ROUTE DESCRIBED IN (I) ABOVE IN REVERSE.

RESTRICTION

SUBJECT TO THE CONDITION:

I) THAT NO INTERMEDIATE PASSENGERS MAY BE PICKED UP OR SET DOWN AT INTERMEDIATE STOPS BETWEEN NEWCASTLE AND STANDERTON ON FORWARD OR RETURN JOURNEYS.

II) THAT NO INTERMEDIATE PASSENGERS MAY BE PICKED UP BETWEEN ALBERTON TERMINUS AND BARAGWANATH HOSPITAL ON THE FORWARD AND RETURN JOURNEYS.

ROUTE: 4

NQUTU - BARAGWANATH

FROM THE BUS RANK AT NQUTU VIA BLOODRIVER, UTRECHT, VOLKSRUST, STANDERTON, HEIDELBERG TO THE PUTCO BUS STATION, AT BARAGWANATH HOSPITAL, JOHANNESBURG AND RETURN.



transport

Department:
Transport
Province of KwaZulu-Natal

GAZETTE

LGKZNG43-2020-FEB

REGION: ALL

ROUTE DESCRIPTION:

FROM THE BUS RANK AT NQUTU TURN RIGHT INTO ROAD54 TO THE JUNCTION OF ROAD R33. THIS ROAD THEN BECOMES THE R34, CONTINUE WITH THIS ROAD PAST UTRECHT UNTIL YOU REACH THE JUNCTION OF ROAD R23. TURN RIGHT INTO ROAD R23 AND CONTINUE ALONG THROUGH CHARLESTOWN CROSS THE MAGISTERIAL BOUNDARY OF VOLKSRUST AND THE BORDER OF TRANSVAAL AND NATAL. PROCEED INTO VOLKSRUST ALONG LAINGSNEK ROAD, TURN LEFT INTO JOUBERT STREET, RIGHT INTO DAN PIENAAR STREET WHICH THEN BECOMES PROVINCIAL ROAD4 (R23) CONTINUE ALONG PAST PERDEKOP THROUGH MAGISTERIAL DISTRICT OF STANDERTON AND PROCEED INTO STANDERTON ALONG BOTHA STREET, LEFT ALONG HANDEL STREET, RIGHT INTO VRY STREET, RIGHT INTO BURGER STREET TO THE BUS TERMINUS CONTINUE FROM THE BUS TERMINUS ALONG BURGER STREET, TURN RIGHT INTO LOMBARD STREET, LEFT INTO PROVINCIAL MAIN ROAD NUMBER4 (R23) AND PROCEED ALONG THROUGH THE MAGISTERIAL DISTRICTS OF GREYLINGSTAD AND BALFOUR TO THE JUNCTION WITH THE N8. PROCEED INTO THE MAGISTERIAL DISTRICT OF HEIDELBERG ALONG ROAD R103 JOIN SCHOEMAN STREET, TURN LEFT AND PROCEED ALONG VOORTREKKER STREET TO THE HEIDELBERG BUS TERMINUS, FROM THE TERMINUS PROCEED ALONG VOORTREKKER STREET TO VILJOEN STREET TURN LEFT AND PROCEED TO POORT ROAD, TURN LEFT AND PROCEED ALONG TO THE NIGEL ROAD R51, TURN RIGHT AND PROCEED ALONG TO THE N8 OFF-RAMP, TURN LEFT AND JOIN N3. PROCEED ALONG THE N3 TO THE JUNCTION WITH VEREENIGING ROAD IN THE MAGISTERIAL DISTRICT OF ALBERTON, TURN LEFT AND PROCEED ALONG VEREENIGING ROAD, TURN RIGHT INTO COMBRINK STREET PROCEED TO PUTCO BUS STATION. RETURN VIA THE SAME ROUTE TO VEREENIGING ROAD TURN LEFT AND PROCEED TO HEIDELBERG ROAD (R103), TURN LEFT AND PROCEED ALONG VOORTREKKER ROAD, RE-JOIN HEIDELBERG ROAD (R103) AND PROCEED ALONG TO VICKERS ROAD IN THE MAGISTERIAL DISTRICT OF JOHANNESBURG AND TURN RIGHT, PROCEED ALONG AND JOIN RUVEN ROAD AND PROCEED TO JUNCTION WITH MAIN REEF ROAD, TURN RIGHT AND PROCEED TO PLANTATIE ROAD, TURN RIGHT AND PROCEED TO SANDBERG ROAD, TURN RIGHT AND PROCEED TO DENVER HOSTEL. FROM DENVER HOSTEL PROCEED ALONG SANDBERG ROAD TO KRNGER STREET AND TURN RIGHT PROCEED TO MAIN REEF ROAD, TURN LEFT AND PROCEED TO WOLHUTER STREET, TURN LEFT AND PROCEED TO WOLHUTER MEN'S HOSTEL. PROCEED ALONG WOLHUTER STREET TURN RIGHT AND JOIN CITY AND SUBURBAN ROAD, TURN LEFT INTO DURBAN STREET, TURN RIGHT INTO END STREET AND JOIN SIEMERT ROAD PROCEED TO MOSELY, TURN LEFT, PROCEED TO END STREET, TURN RIGHT, TURN LEFT INTO JEPPE STREET, LEFT INTO SIMMONDS STREET, RIGHT INTO TROMP STREET, LEFT INTO BOOYSENS STREET JOIN KIMBERLEY ROAD (R29), TURN RIGHT INTO POTCHEFSTROOM ROAD AND PROCEED TO PUTCO BUS STATION AT BARAGWANATH HOSPITAL. FROM BARAGWANATH HOSPITAL PROCEED ALONG KIMBERLEY ROAD (R29) JOIN BOOYSENS ROAD, JOIN SAUER STREET, RIGHT INTO BREE STREET, LEFT INTO KING GEORGE STREET, RIGHT INTO NOORD STREET, RIGHT INTO KLEIN STREET TO PUTCO TERMINUS. PROCEED LEFT INTO BREE STREET, LEFT INTO END STREET, RIGHT INTO ROCKEY STREET, JOIN ERROR STREET, RIGHT INTO VAN BEEK STREET TO DOOMFONTEIN TERMINUS, PROCEED LEFT INTO BEACON STREET, RIGHT INTO LOWER PAGE STREET, LEFT INTO MARKET SQUARE, RIGHT INTO BETTY STREET, LEFT INTO WOLHUTER STREET TO WOLHUTER MEN'S HOSTEL. FROM WOLHUTER MEN'S HOSTEL RETURN TO NQUTU ALONG THE SAME ROUTE DESCRIBED IN (I) ABOVE IN REVERSE.

RESTRICTION

THAT NO PASSENGER BE PICKED UP OR SET DOWN AT ANY POINT OTHER THAN NQUTU, BLOODRIVIER AND THE TERMINUS IN JOHANNESBURG.

ROUTE: 5

ULUNDI TO BARAGWANATH

FORWARD JOURNEY

DEPART ULUNDI BUS TERMINUS (DISTRICT OF MAHLABATHINI) AND TURN LEFT INTO ROAD52, CONTINUE ALONG ROAD 53 TO ITS JUNCTION WITH ROAD 47, AT THIS JUNCTION TURN RIGHT AND CONTINUE ALONG THIS ROAD UNTIL YOU REACH THE TURN OFF TO ROAD463, TURN LEFT INTO ROAD 463 AND PROCEED TO MONDIO, AT MONDIO TURN RIGHT INTO ROAD223 AND PROCEED TO THE INTERSECTION OF ROAD 223 AND PROCEED TO THE INTERSECTION OF ROAD 54, TURN RIGHT INTO ROAD 54, CONTINUE WITH ROAD 54 UNTIL IT BECOMES ROAD 41, FOLLOW ROAD 41 UNTIL IT BECOMES ROAD 37, FOLLOW THIS ROAD TO THE JUNCTION OF ROAD 1, TURN RIGHT INTO ROAD 1 AND FOLLOW THIS ROAD UNTIL YOU REACH VOLKSRUST.

PROCEED INTO VOLKSRUST ALONG LAINGSNEK ROAD, TURN LEFT INTO JOUBERT STREET, RIGHT INTO DAN PIENAAR STREET WHICH THEN BECOMES PROVINCIAL ROAD 4 (R23) CONTINUE ALONG PAST PERDEKOP THROUGH MAGISTERIAL DISTRICT OF STANDERTON AND PROCEED INTO STANDERTON ALONG BOTHA STREET, LEFT ALONG HANDEL STREET, RIGHT INTO VRY STREET, RIGHT INTO BURGER STREET TO THE BUS TERMINUS CONTINUE FROM THE BUS TERMINUS ALONG BURGER STREET, TURN RIGHT INTO LOMARD STREET, LEFT INTO PROVINCIAL MAIN ROAD NUMBER4 (R23) AND PROCEED ALONG THROUGH THE MAGISTERIAL DISTRICTS OF GREYLINGSTAD AND BALFOUR TO THE JUNCTION WITH THE N8, PROCEED INTO THE MAGISTERIAL DISTRICT OF HEIDELBERG ALONG ROAD R103 JOIN SCHOEMAN STREET, TURN LEFT AND PROCEED ALONG VOORTREKKER STREET TO THE HEIDELBERG BUS TERMINUS. FROM THE TERMINUS PROCEED ALONG VOORTREKKER STREET TO VILJOEN STREET, TURN LEFT AND PROCEED TO POORT ROAD, TURN LEFT AND PROCEED ALONG TO THE NIGEL ROAD R51, TURN RIGHT AND PROCEED ALONG TO THE N8 OFF RAMP, TURN LEFT AND JOIN THE N3.

PROCEED ALONG THE N3 TO THE JUNCTION WITH VEREENIGING ROAD IN THE MAGISTERIAL DISTRICT OF ALBERTON, TURN LEFT AND PROCEED ALONG VEREENIGING ROAD, TURN RIGHT INTO COMBRINK STREET PROCEED TO PUTCO BUS STATION. RETURN VIA THE SAME ROUTE TO VEREENIGING ROAD, TURN LEFT AND PROCEED TO HEIDELBERG ROAD (R103), TURN LEFT AND PROCEED ALONG VOORTREKKER ROAD, RE-JOIN HEIDELBERG ROAD (R103) AND PROCEED ALONG TO VICKERS ROAD IN THE MAGISTERIAL DISTRICT OF JOHANNESBURG AND TURN RIGHT, PROCEED ALONG AND JOIN RUVEN ROAD AND PROCEED TO JUNCTION WITH MAIN REEF ROAD, TURN RIGHT AND PROCEED TO PLANTASIE ROAD, TURN RIGHT AND PROCEED TO SANDBERG ROAD, TURN RIGHT AND PROCEED TO DENVER HOSTEL. FROM DENVER HOSTEL PROCEED ALONG SANDBERG ROAD TO KRUGER STREET AND TURN RIGHT PROCEED TO MAIN REEF ROAD, TURN LEFT AND PROCEED TO WOLHUTER STREET, TURN LEFT AND PROCEED TO WOLHUTER MEN'S HOSTEL.

PROCEED ALONG WOLHUTER STREET TURN RIGHT AND JOIN CITY AND SUBURBAN ROAD, TURN LEFT INTO DURBAN STREET, TURN RIGHT INTO END STREET AND JOIN SIEMERT ROAD PROCEED TO MOSELY, TURN LEFT, PROCEED TO END STREET, TURN RIGHT, TURN LEFT INTO JEPPE STREET, LEFT INTO SIMMONDS STREET, RIGHT INTO TROMP STREET, LEFT INTO BOOYSENS JOIN KIMBERLEY ROAD (R29), TURN RIGHT INTO POTCHEFSTROOM ROAD AND PROCEED TO PUTCO BUS STATION AT BARAGWANATH HOSPITAL.

FROM BARAGWANATH HOSPITAL TERMINAL POINT WHICH IS SITUATED IN THE MAGISTERIAL DISTRICT OF JOHANNESBURG, TURN LEFT AND CONTINUE ALONG THE OLD POTCHEFSTROOM ROAD TO ITS JUNCTION WITH ROODEPOORT ROAD, AT THIS JUNCTION TURN RIGHT AND CONTINUE ALONG ROODEPOORT ROAD BEARING LEFT INTO IKWEYI DRIVE, CONTINUE ALONG IKWEYI DRIVE WHICH BECOMES DOBSONVILLE ROAD, CONTINUE ALONG DOBSONVILLE ROAD TO ITS JUNCTION WITH MAIN REEF ROAD (R41) AT THIS JUNCTION TURN LEFT AND CONTINUE ALONG MAIN REEF ROAD (R41) WHICH BECOMES RANDFONTEIN ROAD, CONTINUE ALONG RANDFONTEIN ROAD TURNING RIGHT INTO THE TERMINAL POINT SITUATED IN FRONT OF ROBINSONS EATING HOUSE, IN RANDFONTEIN WHICH IS SITUATED IN THE MAGISTERIAL DISTRICT OF RANDFONTEIN.

THE RETURN JOURNEY WILL BE UNDERTAKEN IN THE REVERSE DIRECTION OF THE FORWARD JOURNEY.

ALTERNATIVELY ROUTES TO BE PRESCRIBED BY THE RELEVANT LOCAL AUTHORITY.

RESTRICTION

ON THE FORWARD JOURNEY TO BARAGWANATH HOSPITAL AND RANDFONTEIN NO PASSENGERS WILL BE PICKED UP IN THE MAGISTERIAL DISTRICT OF ALBERTON AND/OR AT LERATONG HOSPITAL. ON THE RETURN JOURNEY FROM RANDFONTEIN AND BARAGWANATH HOSPITAL NO PASSENGERS WILL BE SET DOWN AT LERATONG HOSPITAL OR IN THE MAGISTERIAL DISTRICT OF ALBERTON.

ROUTE 6

PASSENGERS AND THEIR PERSONAL EFFECTS:

FROM: EZAKHENI TO BARAGWANATH HOSPITAL / RANDFONTEIN AND RETURN

ROUTE DESCRIPTION

FROM THE EZAKHENI SECTION D TERMINAL POINT SITUATED ON AN UNNAMED ROAD IN EZAKHENI TOWNSHIP CONTINUE ALONG THIS UNNAMED ROAD TO ITS JUNCTION WITH UNNAMED ROAD, AT THIS JUNCTION TURN LEFT AND CONTINUE ALONG THIS UNNAMED ROAD TO ITS JUNCTION WITH AN UNNAMED ROAD, AT THIS JUNCTION TURN RIGHT AND CONTINUE ALONG THIS UNNAMED ROAD WHICH ON LEAVING EZAKHENI TOWNSHIP BECOMES ROAD 538, CONTINUE ALONG ROAD 538 TO ITS JUNCTION WITH ROAD 32, AT THIS JUNCTION TURN LEFT AND CONTINUE ALONG ROAD32 TO ITS JUNCTION WITH ROAD 1 AT THIS JUNCTION TURN LEFT AND CONTINUE ALONG ROAD1 WHICH BECOMES NEWCASTLE ROAD, CONTINUE ALONG NEWCASTLE ROAD TO ITS JUNCTION WITH WILLIS ROAD AT THIS JUNCTION TURN LEFT AND CONTINUE ALONG WILLIS ROAD TO ITS JUNCTION WITH ILLING ROAD AT THIS JUNCTION TURN RIGHT AND CONTINUE ALONG ILLING ROAD TO ITS JUNCTION WITH ALFRED STREET, AT THIS JUNCTION TURN RIGHT AND CONTINUE ALONG ALFRED STREET TO ITS JUNCTION WITH CROWSHAW STREET, AT THIS JUNCTION TURN LEFT AND CONTINUE ALONG CROWSHAW STREET WHICH BECOMES LVELL STREET, CONTINUE ALONG LVELL STREET TO ITS JUNCTION WITH ALEXANDRA STREET, AT THIS JUNCTION TURN LEFT AND CONTINUE ALONG ALEXANDRA STREET TO THE ALEXANDRA STREET TERMINAL POINT. FROM THE TERMINAL POINT RETURN ALONG ALEXANDRA STREET TO ITS JUNCTION WITH LVELL STREET, AT THIS JUNCTION TURN LEFT AND CONTINUE ALONG LVELL STREET TO ITS JUNCTION WITH KING STREET, AT THIS JUNCTION TURN RIGHT AND CONTINUE ALONG KING STREET WHICH BECOMES POORT ROAD, CONTINUE ALONG POORT ROAD, WHICH BECOMES HARRISMITH ROAD (R103), CONTINUE ALONG HARRISMITH ROAD (R103) TO ITS JUNCTION



transport

Department:
Transport
Province of KwaZulu-Natal

GAZETTE

LGKZNG43-2020-FEB

REGION: ALL

WITH KING STREET, AT THIS JUNCTION TURN RIGHT AND CONTINUE ALONG KING STREET WHICH BECOMES POORT ROAD, CONTINUE ALONG POORT ROAD, WHICH BECOMES HARRISMITH ROAD (R103) CONTINUE ALONG HARRISMITH ROAD (R103) TO ITS JUNCTION WITH THE N3, AT THIS JUNCTION BEAR LEFT AND CONTINUE ALONG THE N3 BEARING LEFT INTO MCKECHNIE STREET HARRISMITH (MAGISTERIAL DISTRICT OF HARRISMITH) POINT. FROM THE HARRISMITH TERMINAL POINT RETURN ALONG MCKECHNIE STREET BEARING LEFT INTO THE N8, CONTINUE ALONG THE N3 TO ITS JUNCTION WITH R103 AT THE BALFOUR INTERCHANGE, AT THIS JUNCTION BEAR LEFT AND CONTINUE ALONG THE R03 TO ITS JUNCTION WITH THE R23 AT THIS JUNCTION TURN LEFT AND CONTINUE ALONG THE R03 TO ITS JUNCTION WITH THE N3 AT THE OLD BARN INTERCHANGE AT THIS JUNCTION BEAR RIGHT ONTO THE N3 AND CONTINUE ALONG THE N3 TO ITS JUNCTION WITH THE M2, AT THIS JUNCTION BEAR LEFT AND CONTINUE ALONG THE M2 TO ITS JUNCTION WITH BENROSE GLIDE OFF, AT THIS JUNCTION BEAR LEFT AND CONTINUE ALONG THE BENROSE GLIDE OFF TO ITS JUNCTION WITH RUVEN ROAD, AT THIS JUNCTION TURN RIGHT AND CONTINUE ALONG RUVEN ROAD TO ITS JUNCTION WITH THE MAIN REEF ROAD, AT THIS JUNCTION TURN LEFT AND CONTINUE ALONG MAIN REEF ROAD TO ITS JUNCTION WITH WOLHUTER STREET, AT THIS JUNCTION BEAR LEFT AND CONTINUE ALONG WOLHUTER STREET TO ITS JUNCTION WITH END STREET, AT THIS JUNCTION TURN RIGHT AND CONTINUE ALONG END STREET, TO ITS JUNCTION WITH SIEMERT ROAD, AT THIS JUNCTION BEAR RIGHT AND CONTINUE ALONG SIEMERT ROAD TO ITS JUNCTION WITH MOSELEY STREET, AT THIS JUNCTION TURN LEFT AND CONTINUE ALONG MOSELEY STREET TO ITS JUNCTION WITH END STREET AT THIS JUNCTION TURN RIGHT AND CONTINUE ALONG END STREET TO ITS JUNCTION WITH JEPPE STREET, AT THIS JUNCTION TURN LEFT AND CONTINUE ALONG JEPPE STREET TO ITS JUNCTION WITH WANDERERS STREET AT THIS JUNCTION TURN RIGHT AND CONTINUE ALONG WANDERERS STREET TO ITS JUNCTION WITH SMIT STREET, AT THIS JUNCTION TURN RIGHT AND CONTINUE ALONG SMIT STREET TO ITS JUNCTION WITH KLEIN STREET, AT THIS JUNCTION TURN RIGHT AND CONTINUE ALONG KLEIN STREET TURNING LEFT INTO THE NOORD STREET TERMINAL POINT. FROM THE NOORD STREET TERMINAL POINT CONTINUE THROUGH THE TERMINAL TO ITS JUNCTION WITH TWIST STREET BUS LANE, AT THIS JUNCTION TURN LEFT AND CONTINUE ALONG THE TWIST STREET BUS LANE TO ITS JUNCTION WITH WOLMARANS STREET, AT THIS JUNCTION TURN LEFT AND CONTINUE ALONG WOLMARANS STREET (WHICH BECOMES VILJOEN STREET) CONTINUE ALONG VILJOEN STREET (WHICH BECOMES SMIT STREET) CONTINUE ALONG SMIT STREET TO ITS JUNCTION WITH M1 AT THIS JUNCTION TURN RIGHT AND BEAR LEFT ONTO THE M1 AND CONTINUE ALONG THE M1 TO ITS JUNCTION WITH THE SOWETO GLIDE OFF, AT THIS JUNCTION BEAR LEFT AND CONTINUE ALONG THE SOWETO GLIDE OFF TO ITS JUNCTION WITH THE OLD POTCHEFSTROOM ROAD, AT THIS JUNCTION TURN RIGHT AND CONTINUE ALONG THE OLD POTCHEFSTROOM ROAD TO THE BARAGWANATH HOSPITAL TERMINAL POINT SITUATED IN SOWETO TOWNSHIP IN THE MAGISTERIAL DISTRICT OF JOHANNESBURG.

RETURN JOURNEY

FROM THE BARAGWANATH HOSPITAL TERMINAL POINT IN SOWETO TOWNSHIP JOHANNESBURG, CONTINUE ALONG THE OLD POTCHEFSTROOM ROAD TO ITS JUNCTION WITH THE M1, AT THIS JUNCTION TURN LEFT AND CONTINUE ALONG THE M1 TO ITS JUNCTION WITH THE BRAAMFONTEIN GLIDE OFF, AT THIS JUNCTION BEAR LEFT AND CONTINUE ALONG WITH THE BRAAMFONTEIN GLIDE OFF TO ITS JUNCTION WITH SMIT STREET, AT THIS JUNCTION TURN LEFT AND CONTINUE ALONG SMIT STREET TO ITS JUNCTION WITH KLEIN STREET AT THIS JUNCTION TURN RIGHT AND CONTINUE ALONG KLEIN STREET BEARING LEFT INTO THE NOORD STREET TERMINAL POINT, FROM THE NOORD STREET TERMINAL POINT CONTINUE THROUGH THE TERMINAL POINT TO ITS JUNCTION WITH TWIST STREET BUS LANE AT THIS JUNCTION TURN RIGHT AND CONTINUE ALONG TWIST STREET BUS LANE TO ITS JUNCTION WITH PLEIN STREET, AT THIS JUNCTION TURN RIGHT AND CONTINUE ALONG PLEIN STREET TO ITS JUNCTION WITH EDITH CAVELL STREET, AT THIS JUNCTION TURN LEFT AND CONTINUE ALONG EDITH CAVELL STREET TO ITS JUNCTION WITH BREE STREET, AT THIS JUNCTION TURN LEFT AND CONTINUE ALONG BREE STREET TO ITS JUNCTION WITH END STREET, AT THIS JUNCTION TURN LEFT AND CONTINUE ALONG END STREET TO ITS JUNCTION WITH ROCKEY STREET AT THIS JUNCTION TURN RIGHT AND CONTINUE ALONG ROCKEY STREET TO ITS JUNCTION WITH VAN BEEK STREET, AT THIS JUNCTION TURN RIGHT AND CONTINUE ALONG VAN BEEK STREET TO ITS JUNCTION WITH BEACON ROAD, AT THIS JUNCTION TURN LEFT AND CONTINUE ALONG BEACON ROAD TO ITS JUNCTION WITH PAGE AND SHORE STREET, AT THIS JUNCTION TURN RIGHT AND CONTINUE ALONG PAGE STREET TO ITS JUNCTION WITH MARKET STREET, AT THIS JUNCTION TURN LEFT AND CONTINUE ALONG MARKET STREET TO ITS JUNCTION WITH BETTY STREET, AT THIS JUNCTION TURN RIGHT AND CONTINUE ALONG BETTY STREET TO ITS JUNCTION WITH WOLHUTER STREET, AT THIS JUNCTION BEAR LEFT INTO MAIN REEF ROAD AND CONTINUE ALONG MAIN REEF ROAD TO ITS JUNCTION WITH M2, AT THIS JUNCTION TURN RIGHT AND CONTINUE ALONG THE M2 TO ITS JUNCTION WITH THE N3 TO ITS JUNCTION WITH R554, AT THIS JUNCTION TURN LEFT AND CONTINUE ALONG THE R554 TO ITS JUNCTION WITH R103, AT THIS JUNCTION TURN RIGHT AND CONTINUE ALONG THE R103, FROM THIS POINT THE RETURN JOURNEY WILL BE UNDERTAKEN IN THE REVERSE DIRECTION OF THE FORWARD JOURNEY. ALTERNATIVELY ROUTES TO BE PRESCRIBED BY THE RELEVANT LOCAL AUTHORITY.

SUBJECT TO THE CONDITION:

A. THAT PASSENGERS SHALL ONLY BE PICKED UP AND SET DOWN ACCORDING TO THE TIMETABLE AND

B. THAT THIS TRANSPORTATION SHALL ONLY BE CONDUCTED BY MEANS OF A SINGLE DECKER BUS WITH A SEATING CAPACITY OF NOT LESS THAN 60 (SIXTY) PASSENGERS.

ROUTE: 6(A)

PASSENGERS AND THEIR PERSONAL EFFECTS:

ROUTE: EZAKHENI TO BARAGWANATH / RANDFONTEIN AND RETURN

ROUTE DESCRIPTION

FROM THE EZAKHENI SECTION D TERMINAL POINT SITUATED ON AN UNNAMED ROAD IN EZAKHENI TOWNSHIP CONTINUE ALONG THIS UNNAMED ROAD TO ITS JUNCTION WITH AN UNNAMED ROAD, AT THIS JUNCTION TURN LEFT AND CONTINUE ALONG THIS UNNAMED ROAD TO ITS JUNCTION WITH UNNAMED ROAD, AT THIS JUNCTION TURN RIGHT AND CONTINUE ALONG THIS UNNAMED ROAD, AT THIS JUNCTION TURN RIGHT AND CONTINUE ALONG THIS UNNAMED ROAD WHICH ON LEAVING EZAKHENI TOWNSHIP BECOMES ROAD 538, CONTINUE ALONG ROAD 538 TO ITS JUNCTION WITH ROAD 32, AT THIS JUNCTION TURN LEFT AND CONTINUE ALONG ROAD 1 TO ITS JUNCTION WITH ROAD 1, AT THIS JUNCTION TURN LEFT AND CONTINUE ALONG ROAD 1 WHICH BECOMES NEWCASTLE ROAD, CONTINUE ALONG NEWCASTLE ROAD TO ITS JUNCTION WITH WILLIS ROAD, AT THIS JUNCTION TURN LEFT AND CONTINUE ALONG WILLIS ROAD TO ITS JUNCTION WITH ILLING ROAD, AT THIS JUNCTION TURN RIGHT AND CONTINUE ALONG ILLING ROAD TO ITS JUNCTION WITH ALFRED STREET, AT THIS JUNCTION TURN RIGHT AND CONTINUE ALONG ALFRED STREET TO ITS JUNCTION WITH CROWSHAW STREET, AT THIS JUNCTION TURN LEFT AND CONTINUE ALONG CROWSHAW STREET WHICH BECOMES LYLELL STREET, CONTINUE ALONG LYLELL STREET TO ITS JUNCTION WITH ALEXANDRA STREET, AT THIS JUNCTION TURN LEFT AND CONTINUE ALONG ALEXANDRA STREET TO THE ALEXANDRA STREET TERMINAL POINT, FROM THE TERMINAL POINT RETURN ALONG ALEXANDRA STREET TO ITS JUNCTION WITH LYLELL STREET, AT THIS JUNCTION TURN LEFT AND CONTINUE ALONG LYLELL STREET TO ITS JUNCTION WITH KING STREET, AT THIS JUNCTION TURN RIGHT AND CONTINUE ALONG KING STREET WHICH BECOMES POORT ROAD, CONTINUE ALONG POORT ROAD, WHICH BECOMES HARRISMITH ROAD (R103), CONTINUE ALONG HARRISMITH ROAD (R103) TO ITS JUNCTION WITH THE N3, AT THIS JUNCTION BEAR LEFT AND CONTINUE ALONG THE N8 BEARING LEFT INTO MCKECHNIE STREET HARRISMITH (MAGISTERIAL DISTRICT OF HARRISMITH), CONTINUE ALONG MCKECHNIE STREET BEARING LEFT INTO THE HARRISMITH TERMINAL POINT, FROM THE HARRISMITH POINT RETURN ALONG MCKECHNIE STREET BEARING LEFT INTO THE N8, CONTINUE ALONG THE N3 TO ITS JUNCTION WITH THE R103 AT THE BALFOUR INTERCHANGE, AT THIS JUNCTION BEAR LEFT AND CONTINUE ALONG THE R103 TO ITS JUNCTION WITH THE R23, AT THIS JUNCTION TURN LEFT AND CONTINUE ALONG THE R03 TO ITS JUNCTION WITH THE N3 AT THE OLD BARN INTERCHANGE, AT THIS JUNCTION BEAR RIGHT ONTO THE N3 AND CONTINUE ALONG THE N3 TO ITS JUNCTION WITH THE M2, AT THIS JUNCTION BEAR LEFT AND CONTINUE ALONG THE M2 TO ITS JUNCTION WITH THE BENROSE GLIDE OFF, AT THIS JUNCTION BEAR LEFT AND CONTINUE ALONG THE BENROSE GLIDE OFF TO ITS JUNCTION WITH RUVEN ROAD, AT THIS JUNCTION TURN RIGHT AND CONTINUE ALONG RUVEN ROAD TO ITS JUNCTION WITH THE MAIN REEF ROAD, AT THIS JUNCTION TURN LEFT AND CONTINUE ALONG MAIN REEF ROAD TO ITS JUNCTION WITH WOLHUTER STREET, AT THIS JUNCTION BEAR LEFT AND CONTINUE ALONG WOLHUTER STREET TO ITS JUNCTION WITH END STREET, AT THIS JUNCTION TURN RIGHT AND CONTINUE ALONG END STREET, AT THIS JUNCTION BEAR LEFT AND CONTINUE ALONG SIEMERT ROAD TO ITS JUNCTION WITH MOSELEY STREET, AT THIS JUNCTION TURN LEFT AND CONTINUE ALONG MOSELEY STREET TO ITS JUNCTION WITH END STREET, AT THIS JUNCTION TURN RIGHT AND CONTINUE ALONG END STREET TO ITS JUNCTION WITH JEPPE STREET, AT THIS JUNCTION TURN LEFT AND CONTINUE ALONG JEPPE STREET TO ITS JUNCTION WITH WANDERERS STREET WITH SMIT STREET, AT THIS JUNCTION TURN RIGHT AND CONTINUE ALONG SMIT STREET TO ITS JUNCTION WITH KLEIN STREET, AT THIS JUNCTION TURN RIGHT AND CONTINUE ALONG KLEIN STREET TURNING LEFT INTO THE NOORD STREET TERMINAL POINT, FROM THE NOORD STREET TERMINAL POINT CONTINUE THROUGH THE TERMINAL TO ITS JUNCTION WITH THE TWIST STREET BUS LANE, AT THIS JUNCTION TURN LEFT AND CONTINUE ALONG THE TWIST STREET BUS LANE TO ITS JUNCTION WITH WOLMARANS STREET, AT THIS JUNCTION TURN LEFT AND CONTINUE ALONG WOLMARANS STREET (WHICH BECOMES VILJOEN STREET) CONTINUE ALONG VILJOEN STREET (WHICH BECOMES SMIT STREET), CONTINUE ALONG SMIT STREET TO ITS JUNCTION WITH THE M1 AT THIS JUNCTION TURN RIGHT AND BEAR LEFT ONTO THE M1 AND CONTINUE ALONG THE M1 TO ITS JUNCTION WITH THE SOWETO GLIDE OFF, AT THIS JUNCTION BEAR LEFT AND CONTINUE ALONG THE SOWETO GLIDE OFF TO ITS JUNCTION WITH THE OLD POTCHEFSTROOM ROAD, AT THIS JUNCTION TURN RIGHT AND CONTINUE ALONG THE OLD POTCHEFSTROOM ROAD TO THE BARAGWANATH HOSPITAL TERMINAL POINT SITUATED IN SOWETO TOWNSHIP, JOHANNESBURG IN THE MAGISTERIAL DISTRICT OF JOHANNESBURG. FROM THE BARAGWANATH HOSPITAL TERMINAL POINT WHICH IS SITUATED IN THE MAGISTERIAL DISTRICT OF JOHANNESBURG TURN LEFT AND CONTINUE ALONG THE OLD POTCHEFSTROOM ROAD TO ITS JUNCTION WITH ROODEPOORT ROAD, AT THIS JUNCTION TURN RIGHT AND CONTINUE ALONG ROODEPOORT ROAD BEARING LEFT INTO LKWEZI DRIVE, CONTINUE ALONG IKWEZI DRIVE WHICH BECOMES DOBSONVILLE ROAD, CONTINUE ALONG DOBSONVILLE ROAD TO ITS JUNCTION WITH MAIN REEF ROAD (R41) AT THIS JUNCTION TURN LEFT AND CONTINUE ALONG MAIN REEF ROAD (R41) WHICH BECOMES RANDFONTEIN ROAD,



transport

Department:
Transport
Province of KwaZulu-Natal

GAZETTE

LGKZNG43-2020-FEB

REGION: ALL

CONTINUE ALONG RANDFONTEIN ROAD TURNING RIGHT INTO THE TERMINAL POINT SITUATED IN FRONT OF ROBINSONS EATING HOUSE, IN RANDFONTEIN WHICH IS SITUATED IN THE MAGISTERIAL DISTRICT OF RANDFONTEIN .
ALTERNATIVELY ROUTES TO BE PRESCRIBED BY THE RELEVANT LOCAL AUTHORITY.
SUBJECT TO THE CONDITION THAT NO INTERMEDIATE PASSENGERS BE PICKED UP OR SET DOWN BETWEEN BARAGWANATH AND LERATONG HOSPITAL ON BOTH THE FORWARD AND RETURN JOURNEY. BOTH POINTS INCLUSIVE
RETURN JOURNEY

FROM THE TERMINAL POINT SITUATED IN FRONT OF ROBINSONS EATING HOUSE IN RANDFONTEIN WHICH IS SITUATED IN THE MAGISTERIAL DISTRICT OF RANDFONTEIN TURN LEFT INTO RANDFONTEIN ROAD AND CONTINUE ALONG RANDFONTEIN ROAD WHICH BECOMES MAIN REEF ROAD (R41) CONTINUE ALONG MAIN REEF ROAD TO ITS JUNCTION WITH DOBSONVILLE ROAD, AT THIS JUNCTION TURN RIGHT AND CONTINUE ALONG DOBSONVILLE ROAD, BEARING LEFT INTO IKWEZI DRIVE, CONTINUE ALONG IKWEZI DRIVE WHICH BECOMES ROODEPOORT ROAD, CONTINUE ALONG ROODEPOORT ROAD TO ITS JUNCTION WITH THE OLD POTCHEFSTROOM ROAD AT THIS JUNCTION TURN LEFT AND CONTINUE ALONG THE OLD POTCHEFSTROOM ROAD BEARING LEFT INTO THE BARAGWANATH HOSPITAL TERMINAL POINT, SITUATED IN SOWETO TOWNSHIP, JOHANNESBURG II THE MAGISTERIAL DISTRICT OF JOHANNESBURG, FROM THE BARAGWANATH HOSPITAL TERMINAL POINT WHICH IS SITUATED IN THE MAGISTERIAL DISTRICT OF JOHANNESBURG, TURN RIGHT AND CONTINUE ALONG THE OLD POTCHEFSTROOM ROAD TO ITS JUNCTION WITH THE M1, AT THIS JUNCTION TURN LEFT AND CONTINUE ALONG THE M1 TO ITS JUNCTION WITH THE BRAAMFONTEIN GLIDE OFF, AT THIS JUNCTION BEAR LEFT AND CONTINUE ALONG THE BRAAMFONTEIN GLIDE OFF TO ITS JUNCTION WITH SMIT STREET, AT THIS JUNCTION TURN LEFT AND CONTINUE ALONG SMIT STREET TO ITS JUNCTION WITH KLEIN STREET, AT THIS JUNCTION TURN RIGHT AND CONTINUE ALONG KLEIN STREET TERMINAL POINT CONTINUE THROUGH THE TERMINAL POINT TO ITS JUNCTION WITH THE TWIST STREET BUS LANE AT THIS JUNCTION TURN RIGHT AND CONTINUE ALONG TWIST STREET BUS LANE TO ITS JUNCTION WITH PLEIN STREET, TO ITS JUNCTION WITH EDITH CAVELL STREET, AT THIS JUNCTION TURN LEFT AND CONTINUE ALONG EDITH CAVELL STREET TO ITS JUNCTION WITH BREE STREET, AT THIS JUNCTION TURN LEFT AND CONTINUE ALONG BREE STREET TO ITS JUNCTION WITH END STREET, AT THIS JUNCTION TURN LEFT AND CONTINUE ALONG END STREET TO ITS JUNCTION WITH ROCKEY STREET, AT THIS JUNCTION TURN RIGHT AND CONTINUE ALONG ROCKEY STREET TO ITS JUNCTION WITH VAN BEEK STREET, AT THIS JUNCTION TURN RIGHT AND CONTINUE ALONG VAN BEEK STREET TO ITS JUNCTION WITH BEACON ROAD, AT THIS JUNCTION TURN LEFT AND CONTINUE ALONG BEACON ROAD TO ITS JUNCTION WITH PAGE AND SHORE STREET, AT THIS JUNCTION TURN RIGHT AND CONTINUE ALONG PAGE STREET TO ITS JUNCTION WITH MARKET STREET, AT THIS JUNCTION TURN LEFT AND CONTINUE ALONG MARKET STREET TO ITS JUNCTION WITH BETTY STREET, AT THIS JUNCTION TURN RIGHT AND CONTINUE ALONG BETTY STREET TO ITS JUNCTION WITH WOLHUTER STREET, AT THIS JUNCTION BEAR LEFT INTO MAIN REEF ROAD AND CONTINUE ALONG MAIN ROAD TO ITS JUNCTION WITH M2, AT THIS JUNCTION TURN RIGHT AND CONTINUE ALONG THE M2 TO ITS JUNCTION WITH THE N3 GLIDE OFF, AT THIS JUNCTION BEAR LEFT ONTO THE N8 AND CONTINUE ALONG THE N3 TO ITS JUNCTION WITH THE R103 AT THE OLD BARN INTERCHANGE, AT THIS JUNCTION TURN LEFT AND CONTINUE ALONG THE R103, TO ITS JUNCTION WITH ROAD 23, AT THIS JUNCTION WITH THE N3 AT THE BALFOUR INTERCHANGE, AT THIS JUNCTION BEAR RIGHT AND CONTINUE ALONG THE N3 TO ITS JUNCTION WITH MCKECHNIE STREET HARRISMITH (MAGISTERIAL DISTRICT OF HARRISMITH) AT THIS JUNCTION TURN RIGHT AND CONTINUE ALONG MCKECHNIE STREET BEARING LEFT INTO THE HARRISMITH TERMINAL POINT, FROM THE HARRISMITH TERMINAL POINT RETURN ALONG MCKECHNIE STREET AND BEAR LEFT ONTO THE N3 CONTINUE ALONG THE N3 TO ITS JUNCTION WITH R103 AT THIS JUNCTION BEAR LEFT AND CONTINUE ALONG THE R103 WHICH BECOMES POORT ROAD, CONTINUE ALONG POORT ROAD WHICH BECOMES KING STREET CONTINUE ALONG KING STREET TO ITS JUNCTION WITH LVELL STREET AT THIS JUNCTION TURN LEFT AND CONTINUE ALONG LVELL STREET TO ITS JUNCTION WITH ALEXANDRA STREET AT THIS JUNCTION TURN RIGHT AND CONTINUE ALONG ALEXANDRA STREET TO THE ALEXANDRA STREET TERMINAL POINT, FROM THE ALEXANDRA STREET TERMINAL POINT RETURN ALONG ALEXANDRA STREET TO ITS JUNCTION WITH LVELL STREET, AT THIS JUNCTION TURN RIGHT AND CONTINUE ALONG LVELL STREET WHICH BECOMES CROWSHAW STREET, CONTINUE ALONG CROWSHAW STREET TO ITS JUNCTION WITH ALFRED STREET AT THIS JUNCTION TURN RIGHT AND CONTINUE ALONG ALFRED STREET TO ITS JUNCTION WITH ILLING ROAD, AT THIS JUNCTION TURN LEFT AND CONTINUE ALONG ILLING ROAD TO ITS JUNCTION WITH NEWCASTLE ROAD, AT THIS JUNCTION TURN LEFT AND CONTINUE ALONG WILLIS ROAD TO ITS JUNCTION WITH NEWCASTLE ROAD, AT THIS JUNCTION TURN RIGHT AND CONTINUE ALONG NEWCASTLE ROAD WHICH BECOMES ROAD1 CONTINUE ALONG ROAD 1 TO ITS JUNCTION WITH ROAD 32 AT THIS JUNCTION TURN RIGHT AND CONTINUE ALONG ROAD32 TO ITS JUNCTION WITH ROAD 538, AT THIS JUNCTION TURN RIGHT AND CONTINUE ALONG ROAD538 WHICH ON ENTERING EZAKHENI BECOMES AN UNNAMED ROAD CONTINUE ALONG THIS UNNAMED ROAD TO ITS JUNCTION WITH AN UNNAMED ROAD AT THIS JUNCTION TURN LEFT AND CONTINUE ALONG THIS UNNAMED ROAD TO ITS JUNCTION WITH AN UNNAMED ROAD TO THE TERMINAL POINT SITUATED ON AN UNNAMED ROAD IN SECTION D.

EZAKHENI TOWNSHIP (MAGISTERIAL DISTRICT OF KLIPPRIVER)
ALTERNATIVELY ROUTES TO BE PRESCRIBED BY THE RELEVANT LOCAL AUTHORITY.
SUBJECT TO THE CONDITION THAT NO INTERMEDIATE PASSENGERS BE PICKED UP OR SET DOWN BETWEEN BARAGWANATH AND LERATONG HOSPITAL ON BOTH THE FORWARD AND RETURN JOURNEY. BOTH POINTS INCLUSIVE
ROUTE 6(B)

PASSENGERS AND PERSONAL EFFECTS:

FROM: EZAKHENI TO BARAGWANATH HOSPITAL / RANDFONTEIN AND RETURN
ROUTE DESCRIPTION

FROM THE EZAKHENI SECTION D TERMINAL POINT SITUATED ON UNNAMED ROAD IN EZAKHENI TOWNSHIP CONTINUE ALONG THIS UNNAMED ROAD TO ITS JUNCTION WITH AN UNNAMED ROAD, AT THIS JUNCTION TURN LEFT AND CONTINUE ALONG THIS UNNAMED ROAD TO ITS JUNCTION WITH AN UNNAMED ROAD, AT THIS JUNCTION TURN RIGHT AND CONTINUE ALONG THIS UNNAMED ROAD WHICH ON LEAVING EZAKHENI TOWNSHIP BECOMES ROAD 538, CONTINUE ALONG ROAD 538 TO ITS JUNCTION WITH ROAD 32, AT THIS JUNCTION TURN LEFT AND CONTINUE ALONG ROAD32 TO ITS JUNCTION WITH ROAD 1 AT THIS JUNCTION TURN LEFT AND CONTINUE ALONG ROAD1 WHICH BECOMES NEWCASTLE ROAD, CONTINUE ALONG NEWCASTLE ROAD TO ITS JUNCTION WITH WILLIS ROAD, AT THIS JUNCTION TURN LEFT AND CONTINUE ALONG WILLIS ROAD TO ITS JUNCTION WITH ILLING ROAD, AT THIS JUNCTION TURN RIGHT AND CONTINUE ALONG ILLING ROAD TO ITS JUNCTION WITH ALFRED STREET AT THIS JUNCTION TURN RIGHT AND CONTINUE ALONG ALFRED STREET TO ITS JUNCTION WITH CROWSHAW STREET, AT THIS JUNCTION TURN LEFT AND CONTINUE ALONG CROWSHAW STREET WHICH BECOMES LVELL STREET, CONTINUE ALONG LVELL STREET TO ITS JUNCTION WITH ALEXANDRA STREET, AT THIS JUNCTION TURN LEFT AND CONTINUE ALONG ALEXANDRA STREET TO THE ALEXANDRA STREET TERMINAL POINT, FROM THE TERMINAL POINT RETURN ALONG ALEXANDRA STREET TO ITS JUNCTION WITH LVELL STREET, AT THIS JUNCTION TURN LEFT AND CONTINUE ALONG LVELL STREET TO ITS JUNCTION WITH KING STREET AT THIS JUNCTION TURN RIGHT AND CONTINUE ALONG KING STREET WHICH BECOMES POORT ROAD CONTINUE ALONG POORT ROAD, WHICH BECOMES HARRISMITH ROAD (R103), CONTINUE ALONG HARRISMITH ROAD (R103) TO ITS JUNCTION WITH THE N3, AT THIS JUNCTION BEAR LEFT AND CONTINUE ALONG THE N3 BEARING LEFT INTO MCKECHNIE STREET HARRISMITH (MAGISTERIAL DISTRICT OF HARRISMITH) CONTINUE ALONG L MCKECHNIE STREET BEARING LEFT INTO THE HARRISMITH TERMINAL POINT, FROM THE HARRISMITH TERMINAL POINT RETURN ALONG MCKECHNIE STREET BEARING LEFT INTO THE N3, CONTINUE ALONG THE N3 TO ITS JUNCTION WITH THE R103 AT THE BALFOUR INTERCHANGE.
AT THIS JUNCTION BEAR LEFT AND CONTINUE ALONG THE R103 TO ITS JUNCTION WITH THE R23, AT THIS JUNCTION TURN LEFT AND CONTINUE ALONG THE R103 TO ITS JUNCTION WITH THE N3 AT THE OLD BARN INTERCHANGE, AT THIS JUNCTION BEAR RIGHT ONTO THE N8 AND CONTINUE ALONG THE N3 TO ITS JUNCTION WITH THE M2, AT THIS JUNCTION BEAR LEFT AND CONTINUE ALONG THE M2 TO ITS JUNCTION WITH THE BENROSE GLIDE OFF, AT THIS JUNCTION BEAR LEFT AND CONTINUE ALONG THE BENROSE GLIDE OFF TO ITS JUNCTION WITH RUVEN ROAD, AT THIS JUNCTION TURN RIGHT AND CONTINUE ALONG RUVEN ROAD TO ITS JUNCTION WITH THE MAIN REEF ROAD, AT THIS JUNCTION TURN LEFT AND CONTINUE ALONG MAIN REEF ROAD TO ITS JUNCTION WITH WOLHUTER STREET, AT THIS JUNCTION BEAR LEFT AND CONTINUE ALONG WOLHUTER STREET TO ITS JUNCTION WITH END STREET, AT THIS JUNCTION TURN RIGHT AND CONTINUE ALONG END STREET TO ITS JUNCTION WITH SIEMERT ROAD, AT THIS JUNCTION BEAR RIGHT AND CONTINUE ALONG SIEMERT ROAD TO ITS JUNCTION WITH MOSELEY STREET, AT THIS JUNCTION TURN LEFT AND CONTINUE ALONG MOSELEY STREET TO ITS JUNCTION WITH END STREET, AT THIS JUNCTION TURN RIGHT AND CONTINUE ALONG END STREET TO ITS JUNCTION WITH JEPPE STREET, AT THIS JUNCTION TURN LEFT AND CONTINUE ALONG JEPPE STREET TO ITS JUNCTION WITH WANDERERS STREET, AT THIS JUNCTION TURN RIGHT AND CONTINUE ALONG WANDERERS STREET, TO ITS JUNCTION WITH SMIT STREET, AT THIS JUNCTION TURN RIGHT AND CONTINUE ALONG SMIT STREET TO ITS JUNCTION WITH KLEIN STREET, AT THIS JUNCTION TURN RIGHT AND CONTINUE ALONG KLEIN STREET TURNING LEFT INTO THE NOORD STREET TERMINAL POINT, FROM THE NOORD STREET TERMINAL POINT CONTINUE THROUGH THE TERMINAL TO ITS JUNCTION WITH THE TWIST STREET BUS LANE, AT THIS JUNCTION TURN LEFT AND CONTINUE ALONG THE TWIST STREET BUS LANE TO ITS JUNCTION WITH WOLMARANS STREET, AT THIS JUNCTION TURN LEFT CONTINUE ALONG WOLMARANS STREET (WHICH BECOMES VILJOEN STREET) CONTINUE ALONG VILJOEN STREET (WHICH BECOMES SMIT STREET) CONTINUE ALONG SMIT STREET TO ITS JUNCTION WITH THE M1 AT THIS JUNCTION TURN RIGHT AND BEAR LEFT ONTO THE M AND CONTINUE ALONG THE M1 TO ITS JUNCTION WITH THE SOWETO GLIDE OFF, AT THIS JUNCTION BEAR LEFT AND CONTINUE ALONG THE SOWETO GLIDE OFF, TO ITS JUNCTION WITH THE OLD POTCHEFSTROOM ROAD, AT THIS JUNCTION TURN RIGHT AND CONTINUE ALONG THE OLD POTCHEFSTROOM ROAD TO THE BARAGWANATH HOSPITAL TERMINAL POINT SITUATED IN SOWETO TOWNSHIP, JOHANNESBURG IN THE MAGISTERIAL DISTRICT OF JOHANNESBURG, FROM THE BARAGWANATH HOSPITAL TERMINAL POINT WHICH IS SITUATED IN THE MAGISTERIAL DISTRICT OF JOHANNESBURG TURN RIGHT AND CONTINUE ALONG THE OLD POTCHEFSTROOM ROAD TO ITS JUNCTION WITH RIFLE RAND ROAD, AT THIS JUNCTION TURN LEFT AND CONTINUE ALONG RIFLE RANGE ROAD AND CONTINUE ALONG



transport

Department:
Transport
Province of KwaZulu-Natal

GAZETTE

LGKZNG43-2020-FEB

REGION: ALL

BARAGWANATH ROAD TO ITS JUNCTION WITH MAIN REEF ROAD (R41) AT THIS JUNCTION TURN LEFT AND CONTINUE ALONG MAIN REEF ROAD (R41) WHICH BECOMES RANDFONTEIN ROAD, CONTINUE ALONG RANDFONTEIN ROAD TURNING RIGHT INTO THE TERMINAL POINT SITUATED IN FRONT OF ROBINSONS EATING HOUSE IN RANDFONTEIN WHICH IS SITUATED IN THE MAGISTERIAL DISTRICT OF RANDFONTEIN.

ALTERNATIVELY ROUTE TO BE PRESCRIBED BY THE RELEVANT AUTHORITY

SUBJECT TO THE CONDITION THAT NO INTERMEDIATE PASSENGERS BE PICKED UP OR SET DOWN BETWEEN BARAGWANATH AND LERATONG HOSPITAL ON BOTH FORWARD AND RETURN JOURNEY, BOTH POINTS INCLUSIVE.

RETURN JOURNEY

FROM THE TERMINAL POINT SITUATED IN FRONT OF ROBINSONS EATING HOUSE IN RANDFONTEIN WHICH IS SITUATED IN THE MAGISTERIAL DISTRICT OF RANDFONTEIN TURN LEFT INTO RANDFONTEIN ROAD AND CONTINUE ALONG RANDFONTEIN ROAD WHICH BECOMES MAIN REEF ROAD (R41) CONTINUE ALONG MAIN REEF ROAD TO ITS JUNCTION WITH BARAGWANATH ROAD AT THIS JUNCTION TURN RIGHT AND CONTINUE ALONG BARAGWANATH ROAD TO THE JUNCTION WITH RIFLE RANGE ROAD, AT THIS JUNCTION TURN RIGHT AND CONTINUE ALONG RIFLE RANGE ROAD TO ITS JUNCTION WITH THE OLD POTCHEFSTROOM ROAD AT THIS JUNCTION TURN RIGHT AND CONTINUE ALONG THE OLD POTCHEFSTROOM ROAD BEARING RIGHT INTO THE BARAGWANATH HOSPITAL TERMINAL POINT, SITUATED IN SOWETO TOWNSHIP, JOHANNESBURG IN THE MAGISTERIAL DISTRICT OF JOHANNESBURG, FROM THE BARAGWANATH HOSPITAL TERMINAL POINT WHICH IS SITUATED IN THE MAGISTERIAL DISTRICT OF JOHANNESBURG, TURN RIGHT AND CONTINUE ALONG THE OLD POTCHEFSTROOM ROAD TO ITS JUNCTION WITH THE M1, AT THIS JUNCTION TURN LEFT AND CONTINUE ALONG THE M1 TO ITS JUNCTION WITH THE BRAAMFONTEIN GLIDE OFF, AT THIS JUNCTION BEAR LEFT AND CONTINUE ALONG THE BRAAMFONTEIN GLIDE OFF TO ITS JUNCTION WITH SMIT STREET TO ITS JUNCTION WITH KLEIN STREET AT THIS JUNCTION TURN RIGHT AND CONTINUE ALONG KLEIN STREET BEARING LEFT INTO THE NOORD STREET TERMINAL POINT CONTINUE THROUGH THE TERMINAL POINT TO ITS JUNCTION WITH TWIST STREET BUS LANE, AT THIS JUNCTION TURN RIGHT AND CONTINUE ALONG TWIST STREET BUS LANE, TO ITS JUNCTION WITH PLEIN STREET, AT THIS JUNCTION TURN RIGHT AND CONTINUE ALONG PLEIN TO ITS JUNCTION WITH EDITH CAVELL STREET, AT THIS JUNCTION TURN LEFT AND CONTINUE ALONG EDITH CAVELL STREET TO ITS JUNCTION WITH BREE STREET, AT THIS JUNCTION TURN LEFT AND CONTINUE ALONG BREE STREET TO ITS JUNCTION WITH END STREET, AT THIS JUNCTION TURN LEFT AND CONTINUE ALONG END STREET TO ITS JUNCTION WITH ROCKEY STREET, AT THIS JUNCTION TURN RIGHT AND CONTINUE ALONG ROCKEY STREET TO ITS JUNCTION WITH VAN BEEK STREET, AT THIS JUNCTION TURN RIGHT AND CONTINUE ALONG VAN BEEK STREET TO ITS JUNCTION WITH BEACON ROAD, AT THIS JUNCTION TURN LEFT AND CONTINUE ALONG BEACON ROAD TO ITS JUNCTION WITH PAGE AND SHORE STREET, AT THIS JUNCTION TURN RIGHT AND CONTINUE ALONG PAGE STREET TO ITS JUNCTION WITH MARKET STREET, AT THIS JUNCTION TURN LEFT AND CONTINUE ALONG MARKET STREET TO ITS JUNCTION WITH BETTY STREET, AT THIS JUNCTION TURN RIGHT AND CONTINUE ALONG BETTY STREET TO ITS JUNCTION WITH WOLHUTER STREET, AT THIS JUNCTION BEAR LEFT INTO MAIN REEF ROAD AND CONTINUE ALONG MAIN REEF ROAD TO ITS JUNCTION WITH M2, AT THIS JUNCTION TURN RIGHT AND CONTINUE ALONG THE M2 TO ITS JUNCTION WITH THE N3 GLIDE OFF, AT THIS JUNCTION BEAR LEFT ONTO THE N3 AND CONTINUE ALONG THE N3 TO ITS JUNCTION WITH THE R103 AT THE OLD BARAGWANATH INTERCHANGE, AT THIS JUNCTION TURN LEFT AND CONTINUE ALONG THE R103 TO ITS JUNCTION WITH ROAD 23, AT THIS JUNCTION TURN RIGHT AND CONTINUE ALONG THE R103, TO ITS JUNCTION WITH THE N3 AT THE BALFOUR INTERCHANGE, AT THIS JUNCTION BEAR RIGHT AND CONTINUE ALONG THE N3 TO ITS JUNCTION WITH MCKECHNIE STREET HARRISMITH (MAGISTERIAL DISTRICT OF HARRISMITH), AT THIS JUNCTION TURN RIGHT AND CONTINUE ALONG MCKECHNIE STREET BEARING LEFT INTO THE HARRISMITH TERMINAL POINT, FROM THE HARRISMITH TERMINAL POINT RETURN ALONG MCKECHNIE STREET AND BEAR LEFT ONTO THE N3 CONTINUE ALONG THE N3 TO ITS JUNCTION WITH R103, AT THIS JUNCTION BEAR LEFT AND CONTINUE ALONG THE R103 WHICH BECOMES POORT ROAD CONTINUE ALONG POORT ROAD WHICH BECOMES KING STREET, CONTINUE ALONG KING STREET TO ITS JUNCTION WITH LYEEL STREET AT THIS JUNCTION TURN LEFT AND CONTINUE ALONG LYEEL STREET TO ITS JUNCTION WITH ALEXANDRA STREET, AT THIS JUNCTION TURN RIGHT AND CONTINUE ALONG ALEXANDRA STREET TO BALFOUR INTERCHANGE, AT THIS JUNCTION BEAR RIGHT AND CONTINUE ALONG THE N3 TO ITS JUNCTION WITH MCKECHNIE STREET HARRISMITH (MAGISTERIAL DISTRICT OF HARRISMITH) AT THIS JUNCTION TURN RIGHT AND CONTINUE ALONG MCKECHNIE STREET BEARING LEFT INTO THE HARRISMITH TERMINAL POINT, FROM THE HARRISMITH TERMINAL POINT RETURN ALONG MCKECHNIE STREET AND BEAR LEFT ONTO THE N3 CONTINUE ALONG THE N3 TO ITS JUNCTION WITH R103 AT THIS JUNCTION BEAR LEFT AND CONTINUE ALONG THE R103 WHICH BECOMES POORT ROAD CONTINUE ALONG POORT ROAD WHICH BECOMES KING STREET, CONTINUE ALONG KING STREET TO ITS JUNCTION WITH LYEEL STREET, AT THIS JUNCTION TURN LEFT AND CONTINUE ALONG LYEEL STREET TO ITS JUNCTION WITH ALEXANDRA STREET, AT THIS JUNCTION TURN RIGHT AND CONTINUE ALONG ALEXANDRA STREET TO THE ALEXANDRA STREET TERMINAL POINT FROM THE ALEXANDRA STREET TERMINAL POINT RETURN ALONG ALEXANDRA STREET TO ITS JUNCTION WITH LYEEL STREET, AT THIS JUNCTION TURN RIGHT AND CONTINUE ALONG LYEEL STREET WHICH BECOMES CROWSHAW STREET CONTINUE ALONG CROWSHAW STREET TO ITS JUNCTION WITH ALFRED STREET, AT THIS JUNCTION TURN RIGHT AND CONTINUE ALONG ALFRED STREET TO ITS JUNCTION WITH ILLING ROAD, AT THIS JUNCTION TURN LEFT AND CONTINUE ALONG ILLING ROAD TO ITS JUNCTION WITH WILLIS ROAD AT THIS JUNCTION TURN LEFT AND CONTINUE ALONG WILLIS ROAD TO ITS JUNCTION WITH NEWCASTLE ROAD, AT THIS JUNCTION TURN RIGHT AND CONTINUE ALONG NEWCASTLE ROAD WHICH BECOMES ROAD 1 AND CONTINUE ALONG ROAD 1 TO ITS JUNCTION WITH ROAD 32, AT THIS JUNCTION TURN RIGHT AND CONTINUE ALONG ROAD 32 TO ITS JUNCTION WITH ROAD 538, AT THIS JUNCTION TURN RIGHT AND CONTINUE ALONG ROAD 538 WHICH ON ENTERING EZAKHENI BECOMES AN UNNAMED ROAD CONTINUE ALONG THIS UNNAMED ROAD TO ITS JUNCTION WITH AN UNNAMED ROAD, AT THIS JUNCTION TURN LEFT AND CONTINUE ALONG THIS UNNAMED ROAD TO ITS JUNCTION WITH AN UNNAMED ROAD, AT THIS JUNCTION TURN RIGHT AND CONTINUE ALONG THIS UNNAMED ROAD TO THE TERMINAL POINT SITUATED ON AN UNNAMED ROAD IN SECTION D EZAKHENI TOWNSHIP (MAGISTERIAL DISTRICT OF KLIPPRIVER).

ALTERNATIVELY ROUTES TO BE PRESCRIBED BY THE RELEVANT LOCAL AUTHORITY.

SUBJECT TO THE CONDITION THAT NO INTERMEDIATE PASSENGERS BE PICKED UP OR SET DOWN BETWEEN BARAGWANATH AND LERATONG HOSPITAL ON BOTH THE FORWARD AND RETURN JOURNEY. BOTH POINTS INCLUSIVE.



transport

Department:
Transport
Province of KwaZulu-Natal

GAZETTE

LGKZNG43-2020-FEB

REGION: ALL

1) Application Number: APP0104101	2) Gazette Number: LGKZNG43-2020-FEB
3) Applicant: EAGLE LINER TRANSPORT (PTY) LTD ID NO. 2016/417570/07 Association: NOT AVAILABLE	4) Applicant Address: PO BOX 4183 WILLOWTON PIETERMARITZBURG
5) Existing Licence Holder: LINEREAGLE CC LINEREAGLE CC ID NO. 1996/000307/23	3200 6) Existing Licence Holder Address: 231 ROYSTON ROAD PIETERMARITZBURG 3201
7) Type of application: NORMAL TRANSFER AND CONVERSION	3201 8) Operating Licence Number: 1289740
9) Vehicle Type: BUS	10) 1 X 70 (SEATED) + 0 (STANDING)
11) Region: UMGUNGUNDLOVU	
12.1	<p>KZPRERC2774588 - ANNEXURE A1 ROUTE THE CONVEYANCE OF PASSENGERS AND THEIR PERSONAL EFFECTS: FORWARD JOURNEY FROM THE CENTENARY ROAD TERMINAL POINT SITUATED IN CENTENARY ROAD DURBAN IN THE MAGISTERIAL DISTRICT OF DURBAN VIA PIETERMARITZBURG (MAGISTERIAL DISTRICT OF PIETERMARITZBURG) VIA HARRISMITH (MAGISTERIAL DISTRICT OF HARRISMITH), VIA BARAGWANATH HOSPITAL TERMINAL POINT SITUATED IN SOWETO TOWNSHIP JOHANNESBURG IN THE MAGISTERIAL DISTRICT OF JOHANNESBURG TO THE TERMINAL POINT SITUATED IN FRONT OF ROBINSONS EATING HOUSE IN RANDFONTEIN WHICH IS SITUATED IN THE MAGISTERIAL DISTRICT OF RANDFONTEIN.</p> <p>FROM THE CENTENARY ROAD TERMINAL POINT CONTINUE ALONG CENTENARY ROAD BEARING LEFT INTO MARKET ROAD CONTINUE ALONG MARKET ROAD TO ITS JUNCTION WITH LEOPOLD STREET AND CANNONGATE ROAD, AT THIS JUNCTION TURN RIGHT AND CONTINUE ALONG CANNONGATE ROAD BEARING RIGHT INTO THE WESTERN FREEWAY, AND CONTINUE ALONG THE WESTERN FREEWAY WHICH BECOMES THE N3 CONTINUE ALONG THE N3 TO ITS JUNCTION TO THE NEW GERMANY \ SARNIA OFF RAMP, AT THIS JUNCTION BEAR LEFT AND CONTINUE ALONG THE OFF RAMP TO ITS JUNCTION WITH STAPLETON ROAD AT THIS JUNCTION TURN RIGHT AND CONTINUE ALONG STAPLETON ROAD MAGISTERIAL DISTRICT OF PINETOWN) TO ITS JUNCTION WITH OLD MAIN ROAD, AT THIS JUNCTION TURN LEFT AND CONTINUE ALONG OLD MAIN ROAD TO ITS JUNCTION WITH RICHMOND ROAD, AT THIS JUNCTION BEAR LEFT AND CONTINUE ALONG RICHMOND ROAD TO ITS JUNCTION WITH R613 ON-RAMP AT THIS JUNCTION TURN RIGHT ONTO THE R613 ON-RAMP AND CONTINUE ONTO THE R613 TO ITS JUNCTION WITH N3 CONTINUE ALONG N3 TO ITS JUNCTION WITH THE ORTHMANN ROAD OFF RAMP (MAGISTERIAL DISTRICT OF PIETERMARITZBURG) AT THIS JUNCTION TURN LEFT AND CONTINUE ALONG THE ORTHMANN ROAD OFF RAMP TO ITS JUNCTION WITH ORTHMANN ROAD AT THIS JUNCTION TURN LEFT AND CONTINUE ALONG ORTHMANN ROAD TO ITS JUNCTION WITH ECHO ROAD AT THIS JUNCTION TURN RIGHT AND CONTINUE ALONG ECHO ROAD WHICH BECOMES EAST STREET CONTINUE ALONG EAST STREET TO ITS JUNCTION WITH PIETERMARITZ STREET AT THIS JUNCTION TURN LEFT AND CONTINUE ALONG PIETERMARITZBURG STREET TO ITS JUNCTION WITH COMMERCIAL ROAD AT THIS JUNCTION TURN LEFT AND CONTINUE ALONG COMMERCIAL ROAD TO ITS JUNCTION WITH LONGMARKET STREET AT THIS JUNCTION TURN LEFT AND CONTINUE ALONG LONGMARKET STREET TO ITS JUNCTION WITH BOSHOFF STREET AT THIS JUNCTION TURN LEFT AND CONTINUE ALONG BOSHOFF STREET WHICH BECOMES CHATTERTON ROAD CONTINUE ALONG CHATTERTON ROAD BEARING RIGHT AROUND THE TRAFFIC CIRCLE INTO TOWN BUSH ROAD, CONTINUE ALONG TOWN BUSH ROAD TO ITS JUNCTION WITH THE N3 ON RAMP AT THIS JUNCTION BEAR RIGHT AND CONTINUE ALONG THE N3 ON RAMP BEARING LEFT ONTO THE N3, CONTINUE ALONG THE N3 TO ITS JUNCTION WITH THE MOOI RIVER OFF RAMP (MAGISTERIAL DISTRICT OF LIONS RIVER) AT THIS JUNCTION TURN LEFT AND CONTINUE ALONG THE MOOI RIVER OFF RAMP TO ITS JUNCTION WITH THE MAIN MOOI RIVER \ GREYTOWN ROAD (R622), AT THIS JUNCTION TURN LEFT AND CONTINUE ALONG THE MAIN MOOI RIVER \ GREYTOWN ROAD (R622) TO ITS JUNCTION WITH THE MOOI RIVER \ HOWICK ROAD (R103) AT THIS JUNCTION TURN RIGHT AND CONTINUE ALONG THE MOOI RIVER \ HOWICK ROAD (R103) TURNING LEFT INTO THE MOOI RIVER HIGHWAY GARAGE, FROM THE MOOI RIVER HIGHWAY GARAGE TURN RIGHT INTO THE MOOI RIVER \ HOWICK ROAD (R103), AND CONTINUE ALONG THE MOOI RIVER \ HOWICK ROAD (R103) TO ITS JUNCTION WITH THE MAIN MOOI RIVER \ GREYTOWN ROAD (R622) AT THIS JUNCTION TURN LEFT AND CONTINUE ALONG THE MAIN MOOI RIVER \ GREYTOWN ROAD (R622) TO ITS JUNCTION WITH THE N3 ON RAMP AT THIS JUNCTION TURN LEFT AND CONTINUE ALONG THE N3 ON RAMP BEARING LEFT ONTO THE N3, CONTINUE ALONG THE N3 BEARING LEFT INTO MCKECHNIE STREET HARRISMITH (MAGISTERIAL DISTRICT OF HARRISMITH) CONTINUE ALONG MCKECHNIE STREET BEARING LEFT INTO THE HARRISMITH TERMINAL POINT. FROM THE HARRISMITH TERMINAL POINT RETURN ALONG MCKECHNIE STREET BEARING LEFT INTO THE N3, CONTINUE ALONG THE N3 TO ITS JUNCTION WITH THE R103 AT THE BALFOUR INTERCHANGE. AT THIS JUNCTION BEAR LEFT AND CONTINUE ALONG THE R103 TO ITS JUNCTION WITH THE R23, AT THIS JUNCTION TURN LEFT AND CONTINUE ALONG THE R103 TO ITS JUNCTION WITH THE N3 AT THE OLD BARN INTERCHANGE, AT THIS JUNCTION BEAR RIGHT ONTO THE N3 AND CONTINUE ALONG THE N3 TO ITS JUNCTION WITH THE M2 AT THIS JUNCTION BEAR LEFT AND CONTINUE ALONG THE M2 TO ITS JUNCTION WITH THE BENROSE GLIDE OFF, AT THIS JUNCTION BEAR LEFT AND CONTINUE ALONG THE BENROSE GLIDE OFF TO ITS JUNCTION WITH RUVEN ROAD, AT THIS JUNCTION TURN RIGHT AND CONTINUE ALONG RUVEN ROAD TO ITS JUNCTION WITH MAIN REEF ROAD AT THIS JUNCTION TURN LEFT AND CONTINUE ALONG MAIN REEF ROAD TO ITS JUNCTION WITH WOLHUTER STREET, AT THIS JUNCTION BEAR LEFT AND CONTINUE ALONG WOLHUTER STREET TO ITS JUNCTION WITH END STREET, AT THIS JUNCTION TURN RIGHT AND CONTINUE ALONG END STREET TO ITS JUNCTION WITH SIEMERT ROAD, AT THIS JUNCTION BEAR RIGHT AND CONTINUE ALONG SIEMERT ROAD TO ITS JUNCTION WITH MOSELEY STREET, AT THIS JUNCTION TURN LEFT INTO MOSELEY STREET AND CONTINUE ALONG MOSELEY STREET TO ITS JUNCTION WITH END STREET, AT THIS JUNCTION TURN RIGHT AND CONTINUE ALONG END STREET TO ITS JUNCTION WITH JEPPE STREET, AT THIS JUNCTION TURN LEFT INTO JEPPE STREET AND CONTINUE ALONG JEPPE STREET TO ITS JUNCTION WITH WANDERERS STREET, AT THIS JUNCTION TURN RIGHT AND CONTINUE ALONG WANDERERS STREET, TO ITS JUNCTION WITH SMIT STREET, AT THIS JUNCTION TURN RIGHT AND CONTINUE ALONG SMIT STREET TO ITS JUNCTION WITH KLEIN STREET, AT THIS JUNCTION TURN RIGHT AND CONTINUE ALONG KLEIN STREET TURNING LEFT INTO THE NOORD STREET TERMINAL POINT. FROM THEN NOORD STREET TERMINAL POINT CONTINUE THROUGH THE TERMINAL TO ITS JUNCTION WITH THE TWIST STREET BUS LANE AT THIS JUNCTION TURN LEFT AND CONTINUE ALONG THE TWIST STREET BUS LANE TO ITS JUNCTION WITH WOLMARANS STREET AT THIS JUNCTION TURN LEFT AND CONTINUE ALONG WOLMARANS STREET (WHICH BECOMES VILJOEN STREET), CONTINUE ALONG VILJOEN STREET (WHICH BECOMES SMIT STREET) CONTINUE ALONG SMIT STREET TO ITS JUNCTION WITH THE M1, AT THIS JUNCTION TURN RIGHT AND BEAR LEFT ONTO THE M1 AND CONTINUE ALONG THE M1 TO ITS JUNCTION WITH THE SOWETO GLIDE OFF AT THIS JUNCTION TURN RIGHT AND CONTINUE ALONG THE OLD POTCHEFSTROOM ROAD TO THE BARAGWANATH HOSPITAL TERMINAL POINT SITUATED IN SOWETO TOWNSHIP, JOHANNESBURG IN THE MAGISTERIAL DISTRICT OF JOHANNESBURG TURN LEFT AND CONTINUE ALONG THE OLD POTCHEFSTROOM ROAD TO ITS JUNCTION WITH ROODEPOORT ROAD, AT THIS JUNCTION TURN RIGHT AND CONTINUE ALONG ROODEPOORT ROAD BEARING LEFT INTO IKWEZI DRIVE CONTINUE ALONG IKWEZI DRIVE WHICH BECOMES DOBSONVILLE ROAD, CONTINUE ALONG DOBSONVILLE ROAD TO ITS JUNCTION WITH MAIN REEF ROAD (R41) AT THIS JUNCTION TURN LEFT AND CONTINUE ALONG MAIN REEF ROAD (R41) WHICH BECOMES RANDFONTEIN ROAD, CONTINUE ALONG RANDFONTEIN ROAD TURNING RIGHT INTO THE TERMINAL POINT SITUATED IN FRONT OF ROBINSONS EATING HOUSE, IN RANDFONTEIN WHICH IS SITUATED IN THE MAGISTERIAL DISTRICT OF RANDFONTEIN.</p> <p>ALTERNATIVELY ROUTES TO BE PRESCRIBED BY THE RELEVANT LOCAL AUTHORITY.</p> <p>ROUTE THE CONVEYANCE OF PASSENGERS AND THEIR PERSONAL EFFECTS: RETURN JOURNEY FROM THE TERMINAL POINT SITUATED IN FRONT OF ROBINSONS EATING HOUSE IN RANDFONTEIN WHICH IS SITUATED IN THE MAGISTERIAL DISTRICT OF RANDFONTEIN TURN LEFT INTO RANDFONTEIN ROAD AND CONTINUE ALONG RANDFONTEIN ROAD WHICH BECOMES MAIN REEF ROAD (R41) CONTINUE ALONG MAIN REEF ROAD TO ITS JUNCTION WITH DOBSONVILLE ROAD, AT THIS JUNCTION TURN RIGHT AND CONTINUE ALONG</p>



transport

Department:
Transport
Province of KwaZulu-Natal

GAZETTE

LGKZNG43-2020-FEB

REGION: ALL

DOBSONVILLE ROAD, BEARING LEFT INTO IKWEZI DRIVE, CONTINUE ALONG IKWEZI DRIVE WHICH BECOMES ROODEPOORT ROAD, CONTINUE ALONG ROODEPOORT ROAD TO ITS JUNCTION WITH THE OLD POTCHEFSTROOM ROAD AT THIS JUNCTION TURN LEFT AND CONTINUE ALONG THE OLD POTCHEFSTROOM ROAD BEARING LEFT INTO THE BARAGWANATH HOSPITAL TERMINAL POINT, SITUATED IN SOWETO TOWNSHIP, JOHANNESBURG IN THE MAGISTERIAL DISTRICT OF JOHANNESBURG.

FROM THE BARAGWANATH HOSPITAL TERMINAL POINT SITUATED IN SOWETO TOWNSHIP JOHANNESBURG, CONTINUE ALONG THE OLD POTCHEFSTROOM ROAD TO ITS JUNCTION WITH THE M1, AT THIS JUNCTION TURN LEFT AND CONTINUE ALONG M1 TO ITS JUNCTION WITH THE BRAAMFONTEIN GLIDE OFF, AT THIS JUNCTION BEAR LEFT AND CONTINUE ALONG THE BRAAMFONTEIN GLIDE OFF TO ITS JUNCTION WITH SMIT STREET AT THIS JUNCTION TURN LEFT AND CONTINUE ALONG SMIT STREET TO ITS JUNCTION WITH KLEIN STREET, AT THIS JUNCTION TURN RIGHT AND CONTINUE ALONG KLEIN STREET BEARING LEFT INTO THE NOORD STREET TERMINAL POINT. FROM THE NOORD STREET TERMINAL POINT CONTINUE THROUGH THE TERMINAL TO ITS JUNCTION WITH THE TWIST STREET BUS LANE AT THIS JUNCTION TURN RIGHT AND CONTINUE ALONG TWIST STREET BUS LANE, TO ITS JUNCTION WITH PLEIN STREET, AT THIS JUNCTION TURN RIGHT AND CONTINUE ALONG PLEIN STREET TO ITS JUNCTION WITH EDITH CAVELL STREET, AT THIS JUNCTION TURN LEFT AND CONTINUE ALONG EDITH CAVELL STREET TO ITS JUNCTION WITH BREE STREET, AT THIS JUNCTION TURN LEFT AND CONTINUE ALONG BREE STREET TO ITS JUNCTION WITH END STREET, AT THIS JUNCTION TURN LEFT AND CONTINUE ALONG END STREET TO ITS JUNCTION WITH ROCKEY STREET AT THIS JUNCTION TURN RIGHT AND CONTINUE ALONG ROCKEY STREET TO ITS JUNCTION WITH VAN BEEK STREET, AT THIS JUNCTION TURN RIGHT AND CONTINUE ALONG VAN BEEK STREET TO ITS JUNCTION WITH BEACON ROAD, AT THIS JUNCTION TURN LEFT AND CONTINUE ALONG BEACON ROAD TO ITS JUNCTION WITH PAGE AND SHORE STREETS, AT THIS JUNCTION TURN RIGHT AND CONTINUE ALONG PAGE STREET TO ITS JUNCTION WITH MARKET STREET, AT THIS JUNCTION TURN LEFT AND CONTINUE ALONG MARKET STREET TO ITS JUNCTION WITH BETTY STREET, AT THIS JUNCTION TURN RIGHT AND CONTINUE ALONG BETTY STREET TO ITS JUNCTION WITH WOLHUTER STREET, AT THIS JUNCTION BEAR LEFT INTO MAIN REEF ROAD, AND CONTINUE ALONG MAIN REEF ROAD TO ITS JUNCTION WITH M2, AT THIS JUNCTION TURN RIGHT AND CONTINUE ALONG THE M2 TO ITS JUNCTION WITH THE N3 GLIDE OFF, AT THIS JUNCTION BEAR LEFT ONTO THE N3 AND CONTINUE ALONG THE N3 TO ITS JUNCTION WITH THE R554, AT THIS JUNCTION TURN LEFT AND CONTINUE ALONG THE R554 TO ITS JUNCTION WITH R103, AT THIS JUNCTION TURN RIGHT AND CONTINUE TO ITS JUNCTION WITH THE N8 AT THE BALFOUR INTERCHANGE, AT THIS JUNCTION BEAR RIGHT AND CONTINUE ALONG THE N8 TO ITS JUNCTION WITH MC KECHNIE STREET, HARRISMITH (MAGISTERIAL DISTRICT OF HARRISMITH) AT THIS JUNCTION TURN RIGHT AND CONTINUE ALONG MC KECHNIE STREET BEARING LEFT INTO THE HARRISMITH TERMINAL POINT. FROM THE HARRISMITH TERMINAL POINT RETURN ALONG TO MC KECHNIE STREET AND BEARING LEFT ONTO THE N3, CONTINUE ALONG THE N3 TO ITS JUNCTION WITH THE MOOIRIVER OFF RAMP (MAGISTERIAL DISTRICT OF LIONS RIVER) AT THIS JUNCTION BEAR LEFT AND CONTINUE ALONG MOOIRIVER OFF RAMP TO ITS JUNCTION WITH THE MOOI RIVER GREYTOWN ROAD (R622), AT THIS JUNCTION TURN RIGHT AND CONTINUE ALONG THE MOOI RIVER GREYTOWN ROAD (R622) TO ITS JUNCTION WITH THE MOOI RIVER HOWICK ROAD (R103) AT THIS JUNCTION TURN RIGHT AND CONTINUE ALONG THE MOOI RIVER HOWICK ROAD (R103) TURNING LEFT INTO THE MOOI RIVER HIGHWAY GARAGE. FROM THE MOOI RIVER HIGHWAY GARAGE TURN RIGHT INTO THE MOOI RIVER HOWICK ROAD (R103) AND CONTINUE ALONG THE MOOI RIVER HOWICK ROAD (R103) TO ITS JUNCTION WITH THE MOOI RIVER GREYTOWN ROAD (R622) AT THIS JUNCTION TURN LEFT AND CONTINUE ALONG THE MOOI RIVER GREYTOWN ROAD (R622) TO ITS JUNCTION WITH THE N3 ON RAMP, AT THIS JUNCTION TURN RIGHT AND CONTINUE ALONG THE N3 ON RAMP BEARING LEFT ONTO THE N3, CONTINUE ALONG THE N3 TO ITS JUNCTION WITH THE BOSHOFF STREET OFF RAMP (MAGISTERIAL DISTRICT OF PIETERMARITZBURG) AT THIS JUNCTION TURN LEFT AND CONTINUE ALONG THE BOSHOFF STREET OFF RAMP TO ITS JUNCTION WITH TOWN BUSH ROAD AT THIS JUNCTION BEAR LEFT AND CONTINUE ALONG TOWN BUSH ROAD BEARING RIGHT AROUND THE TRAFFIC CIRCLE INTO CHATTERTON ROAD, CONTINUE ALONG CHATTERTON ROAD WHICH BECOMES BOSHOFF STREET, CONTINUE ALONG BOSHOFF STREET TO ITS JUNCTION WITH PIETERMARITZ STREET, AT THIS JUNCTION TURN RIGHT AND CONTINUE ALONG PIETERMARITZ STREET TO ITS JUNCTION WITH COMMERCIAL ROAD, AT THIS JUNCTION TURN LEFT AND CONTINUE ALONG COMMERCIAL ROAD TO ITS JUNCTION WITH LONGMARKET STREET, AT THIS JUNCTION TURN LEFT AND CONTINUE ALONG LONGMARKET STREET TO ITS JUNCTION WITH EAST STREET AT THIS JUNCTION TURN RIGHT AND CONTINUE ALONG EAST STREET WHICH BECOMES ECHO ROAD, CONTINUE ALONG ECHO ROAD BEARING LEFT INTO OHRTMANN ROAD, CONTINUE ALONG OHRTMANN ROAD TO ITS JUNCTION WITH THE N3 ON RAMP AT THIS JUNCTION TURN RIGHT AND CONTINUE ALONG THE ON RAMP TO ITS JUNCTION WITH THE N8, AT THIS JUNCTION BEAR LEFT AND CONTINUE ALONG THE N8 TO ITS JUNCTION WITH THE MARIANHILL INTERCHANGE, AT THIS JUNCTION TURN LEFT AND CONTINUE ALONG THE MARIANHILL INTERCHANGE TO ITS JUNCTION WITH RICHMOND ROAD, AT THIS JUNCTION TURN LEFT AND CONTINUE ALONG RICHMOND ROAD TO ITS JUNCTION WITH OLD MAIN ROAD, AT THIS JUNCTION TURN RIGHT AND CONTINUE ALONG OLD MAIN ROAD TO ITS JUNCTION WITH STAPLETON ROAD, AT THIS JUNCTION TURN RIGHT AND CONTINUE ALONG STAPLETON ROAD TO THE N3 ON RAMP AT THIS JUNCTION TURN LEFT AND CONTINUE ALONG THE N3 ON RAMP BEARING LEFT ONTO THE N3, CONTINUE ALONG THE N3 WHICH ON ENTERING DURBAN BECOMES THE WESTERN FREEWAY. CONTINUE ALONG THE WESTERN FREEWAY BEARING LEFT INTO OLD DUTCH ROAD, CONTINUE ALONG OLD DUTCH ROAD, WHICH BECOMES ALICE STREET, CONTINUE ALONG ALICE STREET TO ITS JUNCTION WITH CROSS STREET, AT THIS JUNCTION TURN LEFT AND CONTINUE ALONG CROSS STREET TO ITS JUNCTION WITH CARLISLE STREET AT THIS JUNCTION TURN LEFT AND CONTINUE ALONG CARLISLE STREET TO ITS JUNCTION WITH CENTENARY ROAD TO THE CENTENARY ROAD TERMINAL POINT SITUATED IN CENTENARY ROAD DURBAN IN THE MAGISTERIAL DISTRICT OF DURBAN.

ALTERNATIVELY ROUTES TO BE PRESCRIBED BY THE RELEVANT LOCAL AUTHORITY.

SUBJECT TO THE CONDITION THAT THIS TRANSPORTATION MAY BE CONDUCTED ONLY BY MEANS OF A SINGLE DECKER BUS WITH A SEATING CAPACITY OF NOT LESS THAN SIXTY PASSENGERS AND
SUBJECT TO THE RESTRICTION THAT NO INTERMEDIATE PERSONS BE CONVEYED BETWEEN BARAGWANATH AND LERATONG HOSPITAL ON THE FORWARD AND RETURN TRIPS

ROUTE
THE CONVEYANCE OF PASSENGERS AND THEIR PERSONAL EFFECTS:

FROM THE CENTENARY ROAD TERMINAL POINT CONTINUE ALONG CENTENARY ROAD WHICH ON CROSSING ALICE STREET, BECOMES MARKET ROAD, CONTINUE ALONG MARKET ROAD TO ITS JUNCTION WITH LEOPOLD STREET, AT THIS JUNCTION TURN RIGHT AND CONTINUE ALONG LEOPOLD STREET CROSSING THE WARWICK AVENUE AND CANNONGATE ROAD INTERSECTIONS, JOIN THE N8 AND CONTINUE ALONG THE N8 TO THE OHRTMANN ROAD OFF RAMP (PIETERMARITZBURG), AT THIS JUNCTION TURN LEFT AND CONTINUE ALONG OHRTMANN ROAD TO ITS JUNCTION WITH ECHO ROAD AT THIS JUNCTION, TURN RIGHT AND CONTINUE ALONG ECHO ROAD BEARING LEFT INTO EAST STREET, CONTINUE ALONG EAST STREET TO THE EAST STREET TERMINAL POINT. FROM THE TERMINAL POINT, RETURN ALONG EAST STREET TO ITS JUNCTION WITH CHURCH STREET, AT THIS JUNCTION TURN LEFT AND CONTINUE ALONG CHURCH STREET TO THE N8 ON RAMP, AT THIS JUNCTION TURN LEFT AND CONTINUE ALONG THE ON RAMP TO ITS JUNCTION WITH THE N3, AT THIS JUNCTION TURN LEFT AND CONTINUE ALONG THE N8 TO THE MOOIRIVER PLAZA TURN OFF, AT THIS JUNCTION TURN LEFT AND CONTINUE TO THE MOOIRIVER HIGHWAY GARAGE, FROM THE MOOIRIVER HIGHWAY GARAGE RETURN TO THE MOOIRIVER PLAZA AND JOIN N8. PROCEED PAST TUGELA TOLL TO HARRISMITH AND THEN RIGHT INTO MCKEHNIE STREET PAST SIR HENRY MOTEL INTO HARRISMITH BUS RANK. FROM HARRISMITH BUS RANK CONTINUE ALONG MCKEHNIE STREET TO JOIN N8 AND TO CONTINUE ALONG THE N3 TO JOIN THE M2 WEST AND CONTINUE ALONG THE M2 WEST TO JOIN THE M2 SOUTH AND THEN CONTINUE VIA THE SHORTEST ROUTE TO THE BARAGWANATH HOSPITAL FROM THE BARAGWANATH HOSPITAL TERMINAL POINT WHICH IS SITUATED IN THE MAGISTERIAL DISTRICT OF JOHANNESBURG TURN LEFT AND CONTINUE ALONG THE OLD POTCHEFSTROOM ROAD TO ITS JUNCTION WITH ROODEPOORT ROAD, AT THIS JUNCTION TURN RIGHT AND CONTINUE ALONG ROODEPOORT ROAD BEARING LEFT INTO IKWEZI DRIVE, CONTINUE ALONG IKWEZI DRIVE WHICH BECOMES DOBSONVILLE ROAD, CONTINUE ALONG DOBSONVILLE ROAD TO ITS JUNCTION WITH MAIN REEF ROAD (R41) WHICH BECOMES RANDFONTEIN ROAD, CONTINUE ALONG RANDFONTEIN ROAD TURNING RIGHT INTO THE TERMINAL POINT SITUATED IN FRONT OF ROBINSONS EATING HOUSE, IN RANDFONTEIN WHICH IS SITUATED IN THE MAGISTERIAL DISTRICT OF RANDFONTEIN AND RETURN TO DURBAN VIA THE ROUTE DESCRIBED ABOVE IN REVERSE.

SUBJECT TO THE CONDITION THAT THIS TRANSPORTATION MAY BE CONDUCTED ONLY BY MEANS OF A SINGLE DECKER BUS WITH A SEATING CAPACITY OF NOT LESS THAN SIXTY PASSENGERS AND
SUBJECT TO THE RESTRICTION THAT NO INTERMEDIATE PERSONS BE CONVEYED BETWEEN BARAGWANATH AND LERATONG HOSPITAL ON THE FORWARD AND RETURN TRIPS.

ROUTE

FROM THE TERMINAL POINT SITUATED AT THE STAR OF THE SEA ON ROAD ZD1847 (MAGISTERIAL DISTRICT OF INGWAVUMA) VIA MKUZE (MAGISTERIAL DISTRICT OF UBOMBO) PONGOLA, PIET RETIEF, ERMELO, BETHAL, TRICHARDT, KINROSS, LEANDRA, DEVON, SPRINGS, JOHANNESBURG, RANDFONTEIN.

INWARD JOURNEY

FROM THE TERMINAL POINT SITUATED AT THE STAR OF THE SEA ON ROAD ZD1847 IN THE (MAGISTERIAL DISTRICT OF INGWAVUMA) CONTINUE ALONG THIS ROAD PAST MANGUZI HOSPITAL TO THE POINT WHERE THIS ROAD BECOMES 5222, PROCEED ALONG THIS ROAD 5222 TO THE POINT WHERE THIS ROAD BECOMES 5221 CONTINUE ALONG ROAD 5221 TO ITS JUNCTION WITH N2 AND AT THIS JUNCTION TURN TO THE LEFT JOINING N2



transport

Department:
Transport
Province of KwaZulu-Natal

GAZETTE

LGKZNG43-2020-FEB

REGION: ALL

AND PROCEED ALONG N2 TO ITS JUNCTION WITH ROAD ZM 234 AND AT THIS JUNCTION TURN LEFT AND PROCEED ALONG ROAD ZM234 TO ITS JUNCTION WITH MAIN STREET. AT THIS JUNCTION KEEP LEFT AND PROCEED ALONG MAIN STREET TO ITS JUNCTION WITH STATION STREET. AT THIS JUNCTION, TURN TO THE RIGHT AND LEFT INTO KUMZE BUS RANK, SITUATED OPPOSITE MKUZE SHOPPING CENTRE (MAGISTERIAL DISTRICT OF UBOMBO).

FROM THIS POINT CROSS STATION STREET THUS JOINING MAIN STREET AND CONTINUE ALONG MAIN STREET TO ITS JUNCTION WITH ROAD ZM234. AT THIS JUNCTION TURN RIGHT JOINING ROAD ZM234 AND PROCEED ALONG ROAD ZM234 TO ITS JUNCTION WITH N2. AT THIS POINT TURN RIGHT AND PROCEED ALONG N2 TO ITS JUNCTION WITH UNNAMED ROAD AND AT THIS POINT TURN RIGHT AND PROCEED TO GOLELA BORDER GATE OF SWAZILAND.

FROM GOLELA BORDER GATE OF SWAZILAND PROCEED ALONG THE UNNAMED ROAD TO ITS JUNCTION WITH N2. AT THIS JUNCTION TURN RIGHT JOINING N2 AND PROCEED ALONG N2 WHICH BECOMES R29 TO THE POINT OPPOSITE NEXT TO PONGOLA SOUTH AFRICAN TRANSPORT SERVICES. FROM THE POINT OPPOSITE NEXT TO PONGOLA SOUTH AFRICAN TRANSPORT SERVICES CONTINUE ALONG R29 PAST ITSHELEJUBA HOSPITAL, MAHAMBIA TURN OFF TO SWAZILAND BORDER, PAULPIETERSBURG TURN OFF PROCEED ALONG R29 AND ENTER PIET RETIEF. UPON ENTERING PIET RETIEF OPPOSITE HOSPITAL TURN LEFT INTO GERHARD BUHMER STREET LEFT INTO MOHAMMEDIA STREET, LEFT INTO BUS RANK. EXIT RANK RIGHT INTO BADAT STREET, LEFT INTO MANSOOR STREET, RIGHT INTO GERHARD BUHMER STREET LEFT INTO R29. UPON ENTERING TOWN KEEP LEFT WHERE ROAD R29 BECOMES BRAND STREET AND TURN RIGHT INTO MARK STREET CROSS KRUGER STREET AND PROCEED ALONG MARK STREET TO ITS JUNCTION WITH THEO MOCKE STREET, AT THIS JUNCTION TURN TO THE RIGHT AND PROCEED ALONG THEO MOCKE STREET TO ITS JUNCTION WITH PREMIER STREET. AT THIS POINT TURN LEFT JOINING PREMIER STREET WHICH BECOMES R29/N17 CONTINUE ALONG THIS ROAD PAST ISWEPE, PERDEKOP TURN OFF PAST SHEEPMOOR TURN OFF AND ENTER ERMELO WHERE ROAD R29/N17 BECOMES VOORTREKKER STREET. TURN RIGHT INTO BORDER STREET LEFT INTO WEDGEWOOD ROAD, RIGHT INTO SLUITER STREET LEFT INTO OOSTHUISE STREET TO BETHAL ROAD. CROSS BETHAL ROAD INTO NELSPAN ROAD LEFT INTO MERCURY AVENUE INTO BUS RANK, EXIT RANK INTO MERCURY AVENUE RIGHT INTO NELSPAN ROAD TO BETHAL ROAD, LEFT ON R29/N17 TO BETHAL PAST DAVEL TURN OFF ENTER BETHAL WHERE R29/N17 BECOMES SCHEEPERS STREET. CONTINUE ALONG THIS ROAD, RIGHT INTO KERK STREET LEFT INTO THE RANK. EXIT RANK RIGHT INTO KERK STREET, RIGHT INTO SCHEEPERS STREET, RIGHT INTO CLERCQ STREET, LEFT INTO DAMMAL STREET TO THE STOP STREET. TURN RIGHT INTO EUFEES STREET TO THE R29/N17 TURN - OFF. TURN LEFT ONTO R29/N17 AND CONTINUE ALONG THIS ROAD TO RICHARDT. CONTINUE THROUGH TRICHARDT ON R29/N17 TO KINROSS. CONTINUE THROUGH KINROSS ON R29/N17 TO LEANDRA. CONTINUE THROUGH LEANDRA ON R29/N17 TO DEVON, CONTINUE THROUGH DEVON THROUGH DELMASINIGEL INTERSECTION AND CONTINUE ALONG THIS ROAD INTO SPRINGS WHERE THIS ROAD BECOMES ERMELO ROAD, CONTINUE ALONG ERMELO ROAD LEFT INTO ANCHOR ROAD RIGHT ONTO N17 TOLLROAD. CONTINUE WITH N17 UNTIL THE PRETORIA ROODEPOORT OFF RAMP. TURN LEFT AND JOIN THE N8 TOWARDS JOHANNESBURG CONTINUE ALONG THIS ROAD PAST R33 CLEVELAND ROAD AND THEN TURN LEFT INTO R29 WHICH BECOMES MAIN REEF ROAD PROCEED ALONG THIS ROAD PAST DENVER AND GEORGE GOCH HOSTELS PROCEED ALONG MAIN REEF ROAD WHICH BECOMES WOLHUTER STREET CONTINUE ALONG WOLHUTER PAST JEPPE HOSTELS CROSS MARITZBURG STREET AND THEN TURN RIGHT INTO END STREET PROCEED ALONG END STREET CROSS ANDERSON, FOX, COMMISSIONER, MARKET AND PRESIDENT STREET AND THEN TURN LEFT INTO MOSELEY STREET AND RIGHT INTO END STREET AGAIN AND THEN LEFT INTO JEPPE STREET CROSS THEN CROSS NUGGET, GOUD, MOOIST, TROYNE AND DELVERS STREETS AND THEN TURN RIGHT IN VAN WEILLIGH STREET AND THEN JOIN KLEIN STREET PROCEED ALONG KLEIN STREET TO DIPLOMAT HOTEL SITUATED ON KLEIN STREET IN THE (MAGISTERIAL DISTRICT OF WITWATERSRAND).

FROM DIPLOMAT HOTEL SITUATED ON KLEIN STREET IN THE (MAGISTERIAL DISTRICT OF WITWATERSRAND) PROCEED ALONG KLEIN STREET PAST DELVASS STREET AND THEN CROSS NOORD STREET AND TURN LEFT INTO WOLMARANS STREET THEN CROSS RISSIK, HARRISON, BICCARD STREETS AND CONTINUE ALONG WALMARANS STREET WHICH BECOMES SMITH STREET CONTINUE ALONG SMITH STREET TO ITS OFF RAMP WITH ROAD M1 AND THEN JOIN M1 HIGHWAY TO SOWETO. CONTINUE ALONG M1 TO ITS OFF RAMP WITH HIGHWAY M68 AND AT THIS OFF RAMP JOIN M68 AND CONTINUE WITH M68 TO ITS JUNCTION WITH OLD POTCHEFSTROOM ROAD. AT THIS JUNCTION TURN RIGHT INTO OLD POTCHEFSTROOM ROAD UNTIL REACHING BARAGWANATH HOSPITAL SITUATED ON OLD POTCHEFSTROOM ROAD IN THE (MAGISTERIAL DISTRICT OF WITWATERSRAND). FROM BARAGWANATH HOSPITAL SITUATED ON OLD POTCHEFSTROOM ROAD CONTINUE ALONG POTCHEFSTROOM ROAD TO ITS JUNCTION WITH ROAD R559 AND PROCEED ALONG THAT ROAD WHICH BECOMES RANDFONTEIN MAIN ROAD, CONTINUE TO EAGLE LINER BUS DEPOT SITUATED IN CHEVROLET STREET RANDFONTEIN.

ROUTE

OUTWARD JOURNEY

THE OUTWARD JOURNEY WILL BE UNDERTAKEN IN THE REVERSE DIRECTION OF THE INWARD JOURNEY.

SUBJECT TO THE RESTRICTION THAT NO INTERMEDIATE PASSENGERS BE PICKED UP OR SET DOWN BETWEEN BETHAL, TRICHARDT, KINROSS, LIANDRA, DEVON, ERMELO, DAVEL AND PIET RETIEF AND

SUBJECT TO THE FURTHER RESTRICTION THAT ABOVE CONVEYANCE MAY ONLY BE UNDERTAKEN BY MEANS OF A SINGLE DECK VEHICLE, THE SEATING CAPACITY OF WHICH IS NOT LESS THAN SIXTY FIVE PASSENGERS.

CHARTER SERVICE

1. FROM 150 ABERDARE DRIVE, PHOENIX INDUSTRIAL PARK TO ANY POINT WITHIN THE REPUBLIC OF SOUTH AFRICA AND RETURN
2. FROM AIRPORT WITHIN THE REPUBLIC OF SOUTH AFRICA TO SUCH POINTS WITHIN THE REPUBLIC OF SOUTH AFRICA AND RETURN

ANNEXURE A2

ROUTE 1

ANNIEVALE VIA BARAGWANATH HOSPITAL TO RANDFONTEIN VIA IKWEZI

THE CONVEYANCE OF PASSENGERS AND THEIR PERSONAL EFFECTS:

FORWARD JOURNEY

FROM ANNIEVALE DEPOT ON THE FARM ANNIE9798, NELLIE 8853, KILKEEL 9132, THIRST 11196, MOY 7549, FAIRBREESE 9210 AND 9884, BLACK-BANK 8715, GREENOCK 8818, SPRINGBOKLAAGTE 9666, DONKER 8455, SURREY 7936, SPOOKMILL 4273 NAAS 8776 CROSS MAGISTERIAL BOUNDARY OF NEWCASTLE AND PROCEED THROUGH KLIPBANK 7943, BIRKENSTOCK 3733, PADDASCHOOL 9096, GROOTGELUK 8534, LEKKERWATER 3732, INVERNES 8299 AND INTO OSIZWENI TOWNSHIP (MOUNTAINVIEW8770) VIA TOP RAMP TO OSIZWENI DEPOT GATE. FROM OSIZWENI DEPOT GATE VIA MKHANYA STORE AND FOUR ROOMS UPTO THE JUNCTION WITH ROAD483 ON THE FARM JAKKALSPAN8775, TURN LEFT AND PROCEED ALONG ROAD 483 ONTO THE MADADENI JUNCTION SITUATED ON THE FARM SHUTTLEWORTH9504, TURN RIGHT AND PROCEED VIA MADADENI HOSPITAL, MADADENI CHECKERS, SECTION ONE AND KWAZULU POLICE STATION AND UPTO THE JUNCTION WITH ROAD483, TURN RIGHT AND PROCEED ALONG TO THE JUNCTION WITH ROAD 410 TURN RIGHT AND PROCEED ALONG AND JOIN PROVINCIAL ROAD 1/13 (R23) CONTINUE ALONG THROUGH CHARLESTOWN CROSS THE MAGISTERIAL BOUNDARY OF VOLKSRUST AND THE BORDER OF TRANSVAAL AND NATAL PROCEED INTO VOLKSRUST ALONG LAINGSNEK ROAD, TURN LEFT INTO JOUBERT STREET, RIGHT INTO DAN PIENAAR STREET WHICH THEN BECOMES PROVINCIAL ROAD4 (R23) CONTINUE ALONG PAST PERDEKOP THROUGH MAGISTERIAL DISTRICT OF STANDERTON AND PROCEED INTO STANDERTON ALONG BOTHA STREET, LEFT JOIN HANDEL STREET RIGHT INTO VRY STREET, RIGHT INTO BURGER STREET TO THE BUS TERMINUS, CONTINUE FROM THE BUS TERMINUS ALONG BURGER STREET TURN RIGHT INTO LOMBARD STREET, LEFT INTO PROVINCIAL MAIN ROAD NUMBER4 (R23) AND PROCEED ALONG THROUGH THE MAGISTERIAL DISTRICTS OF GREYLINGSTAD AND BALFOUR TO THE JUNCTION WITH THE N8. PROCEED INTO THE MAGISTERIAL DISTRICT OF HEIDELBERG ALONG ROAD R103 JOIN SCHOEMAN STREET, TURN LEFT AND PROCEED ALONG VOORTREKKER STREET TO THE HEIDELBERG BUS TERMINUS. FROM THE TERMINUS PROCEED ALONG VOORTREKKER STREET TO VILJOEN STREET TURN LEFT AND PROCEED TO POORTHIE ROAD TURN LEFT AND PROCEED ALONG TO THE NIGEL ROAD R61 TURN RIGHT AND PROCEED ALONG TO THE N8 OFF-RAMP, TURN LEFT AND JOIN THE N3, PROCEED ALONG THE N3 TO THE JUNCTION WITH VEREENIGING ROAD IN THE MAGISTERIAL DISTRICT OF ALBERTON TURN LEFT AND PROCEED ALONG VEREENIGING ROAD, TURN RIGHT INTO COMBRINK STREET PROCEED TO PUTCO BUS STATION.

RETURN VIA THE SAME ROUTE TO VEREENIGING ROAD TURN LEFT AND PROCEED TO HEIDELBERG ROAD (R03), TURN LEFT AND PROCEED ALONG VOORTREKKER ROAD, RE-JOIN HEIDELBERG ROAD (R03) AND PROCEED ALONG TO VICKERS ROAD IN THE MAGISTERIAL DISTRICT OF JOHANNESBURG AND TURN RIGHT, PROCEED ALONG AND JOIN RUVEN ROAD AND PROCEED TO JUNCTION WITH MAIN REEF ROAD, TURN RIGHT AND PROCEED TO PLANTASIE ROAD TURN RIGHT AND PROCEED TO SANDBERG ROAD, TURN RIGHT AND PROCEED TO DENVER HOSTEL. FROM DENVER HOSTEL PROCEED ALONG SANDBERG ROAD TO KRUGER STREET AND TURN RIGHT PROCEED TO MAIN REEF ROAD AND TURN LEFT AND PROCEED TO WOLHUTER STREET, TURN LEFT AND PROCEED TO WOLHUTER'S MEN'S HOSTEL.

PROCEED ALONG WOLHUTER STREET, TURN RIGHT AND JOIN CITY AND SUBURBAN ROAD, TURN LEFT INTO DURBAN STREET, TURN RIGHT INTO END STREET AND JOIN SIEMERT ROAD, PROCEED TO MOSELEY, TURN LEFT, PROCEED TO END STREET, TURN RIGHT, TURN LEFT INTO JEPPE STREET, LEFT INTO SIMMONDS STREET, RIGHT INTO TRUMP STREET; LEFT INTO BOOYSENS STREET JOIN KIMBERLEY ROAD (R29), TURN RIGHT INTO

POTCHEFSTROOM ROAD AND PROCEED TO PUTCO BUS STATION AT BARAGWANATH HOSPITAL.

FROM THE BARAGWANATH HOSPITAL TERMINAL POINT WHICH IS SITUATED IN THE MAGISTERIAL DISTRICT OF JOHANNESBURG TURN LEFT AND

CONTINUE ALONG THE OLD POTCHEFSTROOM ROAD TO ITS JUNCTION WITH ROODEPOORT ROAD, AT THIS JUNCTION TURN RIGHT AND CONTINUE

ALONG ROODEPOORT ROAD BEARING LEFT INTO LKWEZI DRIVE, CONTINUE ALONG IKWEZI DRIVE WHICH BECOMES DOBSONVILLE ROAD, CONTINUE



transport

Department:
Transport
Province of KwaZulu-Natal

GAZETTE

LGKZNG43-2020-FEB

REGION: ALL

ALONG DOBSONVILLE ROAD TO ITS JUNCTION WITH MAIN REEF ROAD (R41) AT THIS JUNCTION TURN LEFT AND CONTINUE ALONG MAIN REEF ROAD (R41) WHICH BECOMES RANDFONTEIN ROAD, CONTINUE ALONG RANDFONTEIN ROAD TURNING RIGHT INTO THE TERMINAL POINT SITUATED IN FRONT OF ROBINSONS EATING HOUSE, IN RANDFONTEIN WHICH IS SITUATED IN THE MAGISTERIAL DISTRICT OF RANDFONTEIN.

ALTERNATIVELY ROUTES TO BE PRESCRIBED BY THE RELEVANT LOCAL AUTHORITY

RESTRICTION

SUBJECT TO THE CONDITION THAT NO INTERMEDIATE PASSENGERS BE PICKED UP OR SET DOWN BETWEEN BARAGWANATH AND LERATONG HOSPITAL ON BOTH THE FORWARD AND RETURN JOURNEY. BOTH POINTS INCLUSIVE

ROUTE 1

ANNIEVALE VIA BARAGWANATH HOSPITAL TO RANDFONTEIN VIA IKWEZI

THE CONVEYANCE OF PASSENGERS AND THEIR PERSONAL EFFECTS:

RETURN JOURNEY

FROM THE TERMINAL POINT SITUATED IN FRONT OF ROBINSONS EATING HOUSE IN RANDFONTEIN WHICH IS SITUATED IN THE MAGISTERIAL DISTRICT OF RANDFONTEIN TURN LEFT INTO RANDFONTEIN ROAD CONTINUE ALONG RANDFONTEIN ROAD WHICH BECOMES MAIN REEF ROAD (R41) CONTINUE ALONG MAIN REEF ROAD TO ITS JUNCTION WITH DOBSONVILLE ROAD AT THIS JUNCTION TURN RIGHT AND CONTINUE ALONG DOBSONVILLE ROAD, BEARING LEFT INTO LKWEZI DRIVE, CONTINUE ALONG LKWEZI DRIVE WHICH BECOMES ROODEPOORT ROAD, CONTINUE ALONG ROODEPOORT ROAD TO ITS JUNCTION WITH THE OLD POTCHEFSTROOM ROAD AT THIS JUNCTION TURN LEFT AND CONTINUE ALONG THE OLD POTCHEFSTROOM ROAD BEARING LEFT INTO THE BARAGWANATH HOSPITAL TERMINAL POINT SITUATED IN SOWETO TOWNSHIP, JOHANNESBURG IN THE MAGISTERIAL DISTRICT OF JOHANNESBURG.

FROM BARAGWANATH HOSPITAL PROCEED ALONG KIMBERLEY ROAD (R29) JOIN BOOYSENS ROAD, JOIN SAUER STREET, RIGHT INTO BREE STREET, LEFT INTO KING GEORGE STREET, RIGHT INTO NOORD STREET, RIGHT INTO KLEIN STREET TO PUTCO TERMINUS, PROCEED LEFT INTO BREE STREET, LEFT INTO END STREET, RIGHT INTO ROCKEY STREET, JOIN ERROR STREET, RIGHT INTO VAN BEEK STREET TO DOORNFONTEIN TERMINUS, PROCEED LEFT INTO BEACON STREET, RIGHT INTO LOWER PAGE STREET, LEFT INTO MARKET STREET, RIGHT INTO BETTY STREET, LEFT INTO WOLHUTER STREET TO WOLHUTER MEN'S HOSTEL, FROM WOLHUTER MEN'S HOSTEL RETURN ALONG MAIN REEF ROAD TO RUVEN STREET, TURN RIGHT AND PROCEED TO VICKERS ROAD TURN LEFT AND PROCEED TO HEIDELBERG ROAD (R103) TURN LEFT AND PROCEED ALONG HEIDELBERG ROAD TO VEREENIGING ROAD, (MAGISTERIAL DISTRICT OF VEREENIGING), TURN RIGHT AND PROCEED ALONG VEREENIGING ROAD TO COMBRINK STREET, TURN RIGHT AND PROCEED ALONG COMBRINK STREET TO THE PUTCO BUS STATION, RETURN VIA THE SAME ROUTE TO VEREENIGING ROAD, TURN RIGHT AND PROCEED ALONG VEREENIGING ROAD TO THE N8, TURN RIGHT AND PROCEED ALONG N8 TO RL03, TURN RIGHT AND PROCEED ALONG R103 TO VOORTREKKER STREET (MAGISTERIAL DISTRICT OF HEIDELBERG), TURN LEFT AND PROCEED ALONG VOORTREKKER STREET TO THE HEIDELBERG BUS TERMINUS FROM THE BUS TERMINUS PROCEED ALONG VOORTREKKER STREET TO VILJOEN STREET, TURN LEFT AND PROCEED TO POORTHIE ROAD TURN LEFT AND PROCEED ALONG TO THE NIGEL ROAD R51 TURN RIGHT AND PROCEED TO THE N3 ON RAMP TURN RIGHT AND JOIN THE N3, PROCEED ALONG THE N3 TO ROAD 4 (R23) TURN LEFT AND PROCEED TO LOMBARD STREET (MAGISTERIAL DISTRICT OF STANDERTON), RIGHT ALONG LOMBARD STREET, LEFT ALONG BURGER STREET TO BUS TERMINUS LEFT ALONG VRY STREET, LEFT ALONG HANDEL STREET, RIGHT ALONG BOTHA STREET WHICH BECOMES ROAD4 (R23) PROCEED ALONG ROAD 4 (R23) WHICH BECOMES DAN PIENAAR STREET ON ENTERING VOLKSRUST PROCEED ALONG DAN PIENAAR STREET TO JOUBERT STREET, LEFT ALONG JOUBERT STREET TO LAINGSNEK ROAD, RIGHT ALONG LAINGSNEK ROAD WHICH BECOMES ROAD 1 (R23) PROCEED ALONG ROAD 1 (R23) WHICH BECOMES ROAD 410 PROCEED ALONG ROAD 410 TO ROAD 483, LEFT ALONG 483, TO THE MADADENI JUNCTION SITUATED ON THE FARM SHUTTLEWORTH9504, TURN LEFT AND PROCEED VIA MADADENI HOSPITAL, MADADENI CHECKERS, SECTION ONE AND KWAZULU POLICE STATION TO THE JUNCTION WITH ROAD 483, TURN LEFT AND PROCEED ALONG 483 TO FARM JAKKALSPAN8775, TURN RIGHT AND PROCEED VIA FOUR ROOMS, MKHANYA STORE TO OSIZWENI DEPOT GATE, FROM OSIZWENI DEPOT PROCEED VIA TOP RANK (MOUNTAIN VIEW8770), LNVERNESS 8299, LEKKERWATER3732, GROOTGELUK 8534, PADDASCHOOL 9096, BIRKENSTOCK 3733, KLIPBANK 7943 CROSS THE BOUNDARY OF NEWCASTLE THROUGH NAAS 8776, SPOOKMILL 4273, SURREY 7936 DONKER 8455, SPRINGBOKLAAGTE 9666, GREENOCK 8818, BLACKBANK 8715, FAIRBREEZE 9210 AND 9884 MOY 7549, THIRST 11196, KILKEEL 9132, NELLIE 8853 TO THE ANNIEVALE DEPOT ON THE FARM ANNIE9798.

RESTRICTION

SUBJECT TO THE CONDITIONS:

I) THAT NO INTERMEDIATE PASSENGERS MAY BE PICKED UP OR SET DOWN AT INTERMEDIATE STOPS BETWEEN NEWCASTLE AND STANDERTON ON BOTH THE FORWARD OR RETURN JOURNEYS.

II) THAT NO PASSENGERS MAY BE PICKED UP BETWEEN ALBERTON TERMINUS AND BARAGWANATH HOSPITAL ON THE FORWARD AND RETURN JOURNEYS.

III) THAT NO INTERMEDIATE PASSENGERS BE PICKED UP OR SET DOWN BETWEEN BARAGWANATH AND LERATONG HOSPITAL ON BOTH THE FORWARD AND RETURN JOURNEY BOTH POINTS INCLUSIVE.

ROUTE 2

ANNIEVALE VIA BARAGWANATH HOSPITAL TO RANDFONTEIN VIA RIFLE RANGE ROAD

PASSENGERS AND THEIR PERSONAL EFFECTS:

FORWARD JOURNEY

FROM ANNIEVALE DEPOT ON THE FARM ANNIE9798, NELLIE 8853, KILKEEL 9132, THIRST 11196, MOY 7549, FAIRBREEZE 9210 AND 9884 BLACK-BANK 8715, GREENOCK 8818, SPRINGBOKLAAGTE 9666, DONKER 8455, SURREY 7936, SPOOKMILL 4273, NAAS 8776 CROSS MAGISTERIAL BOUNDARY OF NEWCASTLE AND PROCEED THROUGH KLIPBANK 7943, BIRKENSTOCK 3733, PADDASCHOOL 9096, GROOTGELUK 8534, LEKKERWATER3732, LNVERNESS 8299 AND INTO OSIZWENI TOWNSHIP (MOUNTAINVIEW8770) VIA TOP RANK TO OSIZWENI DEPOT GATE, FROM OSIZWENI DEPOT GATE VIA MKHANYA STORE AND FOUR ROOMS UPTO THE JUNCTION WITH ROAD483 ON THE FARM JAKKALSPAN8775, TURN LEFT AND PROCEED ALONG ROAD 483 ONTO THE MADADENI JUNCTION SITUATED ON THE FARM SHUTTLEWORTH9504, TURN RIGHT AND PROCEED VIA MADADENI HOSPITAL, MADADENI CHECKERS, SECTION ONE AND KWAZULU POLICE STATION AND UPTO THE JUNCTION WITH ROAD483, TURN RIGHT AND PROCEED ALONG TO THE JUNCTION WITH ROAD 410 TURN RIGHT AND PROCEED ALONG AND JOIN PROVINCIAL ROAD1/13 (R23) CONTINUE ALONG THROUGH CHARLESTOWN CROSS THE MAGISTERIAL BOUNDARY OF VOLKSRUST AND THE BORDER OF TRANSSAAL AND NATAL PROCEED INTO VOLKSRUST ALONG LAINGSNEK ROAD, TURN LEFT INTO JOUBERT STREET, RIGHT INTO DAN PIENAAR STREET WHICH THEN BECOMES PROVINCIAL ROAD4 (R23) CONTINUE ALONG PAST PERDEKOP THROUGH MAGISTERIAL DISTRICT OF STANDERTON AND PROCEED INTO STANDERTON ALONG BOTHA STREET, LEFT JOIN HANDEL STREET RIGHT INTO VRY STREET, RIGHT INTO BURGER STREET TO THE BUS TERMINUS, CONTINUE FROM THE BUS TERMINUS ALONG BURGER STREET TURN RIGHT INTO LOMBARD STREET, LEFT INTO PROVINCIAL MAIN ROAD NUMBER4 (R23) AND PROCEED ALONG THROUGH THE MAGISTERIAL DISTRICT OF GREYLINGSTAD AND BALFOUR TO THE JUNCTION WITH THE N8, PROCEED INTO THE MAGISTERIAL DISTRICT OF HEIDELBERG ALONG ROAD R103 JOIN SCHOEMAN STREET, TURN LEFT AND PROCEED ALONG VOORTREKKER STREET TO THE HEIDELBERG BUS TERMINUS. FROM THE TERMINUS PROCEED ALONG VOORTREKKER STREET TO VILJOEN STREET TURN LEFT AND PROCEED TO POORTHIE ROAD TURN LEFT AND PROCEED ALONG TO THE NIGEL ROAD R51 TURN RIGHT AND PROCEED ALONG TO THE N8 OFF RAMP, TURN LEFT AND JOIN THE N8, PROCEED ALONG THE N3 TO THE JUNCTION WITH VEREENIGING ROAD IN THE MAGISTERIAL DISTRICT OF ALBERTON TURN LEFT AND PROCEED ALONG VEREENIGING ROAD, TURN RIGHT INTO COMBRINK STREET PROCEED TO PUTCO BUS STATION.

RETURN VIA THE SAME ROUTE TO VEREENIGING ROAD TURN LEFT AND PROCEED TO HEIDELBERG ROAD (R103), TURN LEFT AND PROCEED ALONG VOORTREKKER ROAD, RE-JOIN HEIDELBERG ROAD (R103) AND PROCEED ALONG TO VICKERS ROAD IN THE MAGISTERIAL DISTRICT OF JOHANNESBURG AND TURN RIGHT, PROCEED ALONG AND JOIN RUVEN ROAD AND PROCEED TO JUNCTION WITH MAIN REEF ROAD, TURN RIGHT AND PROCEED TO PLANTASIE ROAD TURN RIGHT AND PROCEED TO SANDBERG ROAD, TURN RIGHT AND PROCEED TO DENVER HOSTEL, FROM DENVER HOSTEL PROCEED ALONG SANDBERG ROAD TO KRUGER STREET AND TURN RIGHT PROCEED TO MAIN REEF ROAD AND TURN LEFT AND PROCEED TO WOLHUTER STREET, TURN LEFT AND PROCEED TO WOLHUTER'S MEN'S HOSTEL.

PROCEED ALONG WOLHUTER STREET, TURN RIGHT AND JOIN CITY AND SUBURBAN ROAD, TURN LEFT INTO DURBAN STREET, TURN RIGHT INTO END STREET AND JOIN SIEMERT ROAD PROCEED TO MOSELY, TURN LEFT, PROCEED TO END STREET TURN RIGHT, TURN LEFT INTO JEPPE STREET LEFT INTO SIMMONDS STREET, RIGHT INTO TRUMP STREET, LEFT INTO BOOYSENS STREET JOIN KIMBERLEY ROAD (R29), TURN RIGHT INTO POTCHEFSTROOM ROAD AND PROCEED TO PUTCO BUS STATION AT BARAGWANATH HOSPITAL.

FROM THE BARAGWANATH HOSPITAL TERMINAL POINT WHICH IS SITUATED IN THE MAGISTERIAL DISTRICT OF JOHANNESBURG, TURN RIGHT AND CONTINUE ALONG THE OLD POTCHEFSTROOM ROAD TO ITS JUNCTION WITH RIFLE RANGE ROAD, AT THIS JUNCTION TURN LEFT AND CONTINUE

ALONG RIFLE RANGE ROAD TO ITS JUNCTION WITH BARAGWANATH ROAD, AT THIS JUNCTION TURN LEFT AND CONTINUE ALONG BARAGWANATH ROAD TO ITS JUNCTION WITH MAIN REEF ROAD (R41), AT THIS JUNCTION TURN LEFT AND CONTINUE ALONG MAIN REEF ROAD (R41) WHICH BECOMES RANDFONTEIN ROAD TURNING RIGHT INTO THE TERMINAL POINT SITUATED IN FRONT OF ROBINSONS EATING HOUSE IN RANDFONTEIN WHICH IS SITUATED IN THE MAGISTERIAL DISTRICT OF RANDFONTEIN.

ALTERNATIVELY ROUTES TO BE PRESCRIBED BY THE RELEVANT LOCAL AUTHORITY:

RESTRICTION

SUBJECT TO THE CONDITION THAT NO INTERMEDIATE PASSENGERS BE PICKED UP OR SET DOWN BETWEEN BARAGWANATH AND LERATONG



transport

Department:
Transport
Province of KwaZulu-Natal

GAZETTE

LGKZNG43-2020-FEB

REGION: ALL

HOSPITAL ON BOTH THE FORWARD AND RETURN JOURNEY BOTH POINTS INCLUSIVE.
ROUTE 2

ANNIEVALE VIA BARAGWANATH HOSPITAL TO RANDFONTEIN VIA RIFLE RANGE ROAD

PASSENGERS AND THEIR PERSONAL EFFECTS:

RETURN JOURNEY

FROM THE TERMINAL POINT SITUATED IN FRONT OF ROBINSONS EATING HOUSE IN RANDFONTEIN WHICH IS SITUATED IN THE MAGISTERIAL DISTRICT OF RANDFONTEIN, TURN LEFT INTO RANDFONTEIN ROAD AND CONTINUE ALONG RANDFONTEIN ROAD WHICH BECOMES MAIN REEF ROAD (R41) CONTINUE ALONG MAIN REEF ROAD TO ITS JUNCTION WITH BARAGWANATH ROAD, AT THIS JUNCTION TURN RIGHT AND CONTINUE ALONG BARAGWANATH ROAD TO ITS JUNCTION WITH RIFLE RANGE ROAD, AT THIS JUNCTION TURN RIGHT AND CONTINUE ALONG RIFLE RANGE ROAD TO ITS JUNCTION WITH THE OLD POTCHEFSTROOM ROAD AT THIS JUNCTION TURN RIGHT AND CONTINUE ALONG THE OLD POTCHEFSTROOM ROAD BEARING RIGHT INTO THE BARAGWANATH HOSPITAL TERMINAL POINT SITUATED IN SOWETO TOWNSHIP JOHANNESBURG IN THE MAGISTERIAL DISTRICT OF JOHANNESBURG.

FROM BARAGWANATH HOSPITAL PROCEED ALONG KIMBERLEY ROAD (R29) JOIN BOOYSSENS ROAD, JOIN SAUER STREET, RIGHT INTO BREE STREET, LEFT INTO KING GEORGE STREET, RIGHT INTO NOORD STREET, RIGHT INTO KLEIN STREET TO PUTCO TERMINUS, PROCEED LEFT INTO BREE STREET, LEFT INTO END STREET, RIGHT INTO ROCKEY STREET, JOIN ERROR STREET, RIGHT INTO VAN BEEK STREET TO DOORNFONTEIN TERMINUS PROCEED LEFT INTO BEACON STREET, RIGHT INTO LOWER PAGE STREET, LEFT INTO MARKET STREET, RIGHT INTO BETTY STREET, LEFT INTO WOLHUTER STREET TO WOLHUTER MEN'S HOSTEL. FROM WOLHUTER MEN'S HOSTEL RETURN ALONG MAIN REEF ROAD TO RUVEN STREET, TURN RIGHT AND PROCEED TO VICKERS ROAD TURN LEFT AND PROCEED TO HEIDELBERG RAND (R103) TURN LEFT AND PROCEED ALONG HEIDELBERG ROAD TO VEREENIGING ROAD, (MAGISTERIAL DISTRICT OF VEREENIGING), TURN RIGHT AND PROCEED ALONG VEREENIGING ROAD TO COMBRINK STREET, TURN RIGHT AND PROCEED ALONG COMBRINK STREET TO THE PUTCO BUS STATION.

RETURN VIA THE SAME ROUTE TO VEREENIGING ROAD, TURN RIGHT AND PROCEED ALONG VEREENIGING ROAD TO THE N8, TURN RIGHT AND PROCEED ALONG N3 TO R103, TURN RIGHT AND PROCEED ALONG R103 TO VOORTREKKER STREET (MAGISTERIAL DISTRICT OF HEIDELBERG), TURN LEFT AND PROCEED ALONG VOORTREKKER STREET TO THE HEIDELBERG BUS TERMINUS FROM THE BUS TERMINUS PROCEED ALONG VOORTREKKER STREET TO VILJOEN STREET, TURN LEFT AND PROCEED TO POORTHIE ROAD TURN LEFT AND PROCEED ALONG TO THE NIGEL ROAD R51 TURN RIGHT AND PROCEED TO THE N8 ON RAMP TURN RIGHT AND JOIN THE N3, PROCEED ALONG THE N3 TO ROAD 4 (R23) TURN LEFT AND PROCEED TO LOMBARD STREET (MAGISTERIAL DISTRICT OF STANDERTON), RIGHT ALONG LOMBARD STREET, LEFT ALONG BURGER STREET TO BUS TERMINUS LEFT ALONG VRY STREET, LEFT ALONG HANDEL STREET, RIGHT ALONG BOTHA STREET WHICH BECOMES ROAD 4 (R23) PROCEED ALONG ROAD 4 (R23) WHICH BECOMES DAN PIENAAR STREET ON ENTERING VOLKSRUST PROCEED ALONG DAN PIENAAR STREET TO JOUBERT STREET, LEFT ALONG JOUBERT STREET TO LAINGSNEK ROAD, RIGHT ALONG LAINGSNEK ROAD WHICH BECOMES ROAD 1 (R23) PROCEED ALONG ROAD 1 (R23) WHICH BECOMES ROAD 410 PROCEED ALONG ROAD 410 TO ROAD 483, LEFT ALONG 483, TO THE MADADENI JUNCTION SITUATED ON THE FARM SHUTTLEWORTH 9504, TURN LEFT AND PROCEED VIA MADADENI HOSPITAL, MADADENI CHECKERS, SECTION ONE AND KWA ZULU POLICE STATION TO THE JUNCTION WITH ROAD 483, TURN LEFT AND PROCEED ALONG 483 TO FARM JAKKALSPAN 8775, TURN RIGHT AND PROCEED VIA FOUR ROOMS, MKHANYA STORE TO OSIZWENI DEPOT GATE. FROM OSIZWENI DEPOT PROCEED VIA TOP RANK (MOUNTAIN VIEW 8770), INVERNESS 8299, LEKKERWATER 3732, GROOTGELUK 8534, PADDASCHOOL 9096, BIRKENSTOCK 3733, KLIPBANK 7943 CROSS THE BOUNDARY OF NEWCASTLE THROUGH NAAS 776, SPOOKMILL 4273, SURREY 7936 BANKER 8455, SPRINGBOKLAAGTE 9666, GREENOCK 8818 BLACKBANK 8715, FAIRBREEZE 9210 AND 9884 MOY 7549, THIRST 11196, KILKEEL 9132, NELLIE 8853 TO THE ANNIEVALE DEPOT ON THE FARM ANNIE 9798.

RESTRICTION

SUBJECT TO THE CONDITIONS:

I) THAT NO INTERMEDIATE PASSENGERS MAY BE PICKED UP OR SET DOWN AT INTERMEDIATE STOPS BETWEEN NEWCASTLE AND STANDERTON ON BOTH THE FORWARD OR RETURN JOURNEYS.

II) THAT NO INTERMEDIATE PASSENGERS MAY BE PICKED UP BETWEEN ALBERTON TERMINUS AND BARAGWANATH HOSPITAL ON THE FORWARD AND RETURN JOURNEYS.

III) THAT NO INTERMEDIATE PASSENGERS BE PICKED UP OR SET DOWN BETWEEN BARAGWANATH AND LERATONG HOSPITAL ON BOTH THE FORWARD AND RETURN JOURNEY BOTH POINTS INCLUSIVE.

ROUTE 3

ANNIEVALE TO BARAGWANATH HOSPITAL- SOWETO

FROM ANNIEVALE DEPOT ON THE FARM ANNIE 9798, NELLIE 8853, KILKEEL 9132, THIRST 11196, MOY 7549, FAIRBREEZE 9210 AND 9884, BLACKBANK 8715, GREENOCK 8818, SPRINGBOKLAAGTE 9666, DONKER 8455, SURREY 7936, SPOOKMILL 4273, NAAS 8776 CROSS MAGISTERIAL BOUNDARY OF NEWCASTLE AND PROCEED THROUGH KLIPBANK 7943, BIRKENSTOCK 3733, PADDASCHOOL 9096, GROOTGELUK 8534, LEKKERWATER 3732, INVERNESS 8299 AND INTO OSIZWENI TOWNSHIP (MOUNTAIN VIEW 8770) VIA TOP RANK TO OSIZWENI DEPOT GATE. FROM OSIZWENI DEPOT GATE VIA MKHANYA STORE AND FOUR ROOMS UPTO THE JUNCTION WITH ROAD 483 ON THE FARM JAKKALSPAN 8775, TURN LEFT AND PROCEED ALONG ROAD 483 ONTO THE MADADENI JUNCTION SITUATED ON THE FARM SHUTTLEWORTH 9504, TURN RIGHT AND PROCEED VIA MADADENI HOSPITAL, MADADENI CHECKERS, SECTION ONE AND KWAZULU POLICE STATION AND UPTO THE JUNCTION WITH ROAD 483, TURN RIGHT AND PROCEED ALONG TO THE JUNCTION WITH ROAD 410, TURN RIGHT AND PROCEED ALONG AND JOIN PROVINCIAL ROAD 1/13 (R23) CONTINUE ALONG THROUGH CHARLESTOWN CROSS THE MAGISTERIAL BOUNDARY OF VOLKSRUST, AND THE BORDER OF TRANSVAAL AND NATAL PROCEED INTO VOLKSRUST ALONG LAINGSNEK ROAD, TURN LEFT INTO JOUBERT STREET, RIGHT INTO DAN PIENAAR STREET WHICH THEN BECOMES PROVINCIAL ROAD 4 (R23) CONTINUE ALONG PAST PERDEKOP THROUGH MAGISTERIAL DISTRICT OF STANDERTON AND PROCEED INTO STANDERTON ALONG BOTHA STREET, LEFT JOIN HANDEL STREET, RIGHT INTO VRY STREET, RIGHT INTO BURGER STREET TO THE BUS TERMINUS, CONTINUE FROM THE BUS TERMINUS ALONG BURGER STREET, TURN RIGHT INTO LOMBARD STREET, LEFT INTO PROVINCIAL MAIN ROAD NUMBER 4 (R23) AND PROCEED ALONG THROUGH THE MAGISTERIAL DISTRICTS OF

GREYLINGSTAD AND BALFOUR TO THE JUNCTION WITH THE N8, PROCEED INTO THE MAGISTERIAL DISTRICT OF HEIDELBERG ALONG ROAD R103 JOIN SCHOEMAN STREET, TURN LEFT AND PROCEED ALONG VOORTREKKER STREET TO THE HEIDELBERG BUS TERMINUS. FROM THE TERMINUS PROCEED ALONG VOORTREKKER STREET TO VILJOEN STREET, TURN LEFT AND PROCEED TO POORTHIE ROAD, TURN LEFT AND PROCEED ALONG TO THE NIGEL ROAD R5, TURN RIGHT AND PROCEED ALONG TO THE N8 OFF-RAMP, TURN LEFT AND JOIN THE N8, PROCEED ALONG THE N3 TO THE JUNCTION WITH VEREENIGING ROAD IN THE MAGISTERIAL DISTRICT OF ALBERTON, TURN LEFT AND PROCEED ALONG VEREENIGING ROAD, TURN RIGHT INTO COMBRINK STREET PROCEED TO PUTCO BUS STATION.

RETURN VIA THE SAME ROUTE TO VEREENIGING ROAD, TURN LEFT AND PROCEED TO HEIDELBERG ROAD (R103), TURN LEFT AND PROCEED ALONG VOORTREKKER ROAD, RE-JOIN HEIDELBERG ROAD (R103) AND PROCEED ALONG TO VICKERS ROAD IN THE MAGISTERIAL DISTRICT OF JOHANNESBURG AND TURN RIGHT, PROCEED ALONG AND JOIN RUVEN ROAD AND PROCEED TO JUNCTION WITH MAIN REEF ROAD, TURN RIGHT AND PROCEED TO PLANTATIE ROAD, TURN RIGHT AND PROCEED TO SANDBERG ROAD, TURN RIGHT AND PROCEED TO DENVER HOSTEL. FROM DENVER HOSTEL PROCEED ALONG SANDVERG ROAD TO KRUGER STREET AND TURN RIGHT PROCEED TO MAIN REEF ROAD AND TURN LEFT AND PROCEED TO WOLHUTER STREET, TURN LEFT AND PROCEED TO WOLHUTER'S MEN'S HOSTEL.

PROCEED ALONG WOLHUTER STREET, TURN RIGHT AND JOIN CITY & SUBURBAN ROAD, TURN LEFT INTO DURBAN STREET, TURN RIGHT INTO END STREET AND JOIN SIEMERT ROAD PROCEED TO MOSELY, TURN LEFT, PROCEED TO END STREET, TURN RIGHT, TURN LEFT INTO JEPPE STREET LEFT INTO SIMMONDS STREET, RIGHT INTO TRUMP STREET, LEFT INTO BOOYSSENS STREET JOIN KIMBERLEY ROAD (R29), TURN RIGHT INTO POTCHEFSTROOM ROAD AND PROCEED TO PUTCO BUS STATION AT BARAGWANATH HOSPITAL. FROM BARAGWANATH HOSPITAL PROCEED ALONG KIMBERLEY ROAD (R29) JOIN BOOYSSENS ROAD, JOIN SAUER STREET, RIGHT INTO VAN BEEK STREET, LEFT INTO KING GEORGE STREET, RIGHT INTO NOORD STREET, RIGHT INTO KLEIN STREET TO PUTCO TERMINUS. PROCEED LEFT INTO BREE STREET, LEFT INTO END STREET, RIGHT INTO ROCKEY STREET, JOIN ERROR STREET, RIGHT INTO VAN BEEK STREET TO DOORNFONTEIN TERMINUS. PROCEED LEFT INTO BEACON STREET, RIGHT INTO LOWER PAGE STREET, LEFT INTO MARKET STREET, RIGHT INTO BETTY STREET, LEFT INTO WOLHUTER STREET TO WOLHUTER MEN'S HOSTEL. FROM WOLHUTER MEN'S HOSTEL RETURN TO NEWCASTLE ALONG THE ROUTE DESCRIBED IN (I) ABOVE IN REVERSE.

RESTRICTION

SUBJECT TO THE CONDITION:

I) THAT NO INTERMEDIATE PASSENGERS MAY BE PICKED UP OR SET DOWN AT INTERMEDIATE STOPS BETWEEN NEWCASTLE AND STANDERTON ON FORWARD OR RETURN JOURNEYS.

II) THAT NO INTERMEDIATE PASSENGERS MAY BE PICKED UP BETWEEN ALBERTON TERMINUS AND BARAGWANATH HOSPITAL ON THE FORWARD AND RETURN JOURNEYS.

ROUTE: 4

NQUTU - BARAGWANATH

FROM THE BUS RANK AT NQUTU VIA BLOODRIVER, UTRECHT, VOLKSRUST, STANDERTON, HEIDELBERG TO THE PUTCO BUS STATION, AT BARAGWANATH HOSPITAL, JOHANNESBURG AND RETURN.



transport

Department:
Transport
Province of KwaZulu-Natal

GAZETTE

LGKZNG43-2020-FEB

REGION: ALL

ROUTE DESCRIPTION:

FROM THE BUS RANK AT NQUTU TURN RIGHT INTO ROAD54 TO THE JUNCTION OF ROAD R33. THIS ROAD THEN BECOMES THE R34, CONTINUE WITH THIS ROAD PAST UTRECHT UNTIL YOU REACH THE JUNCTION OF ROAD R23. TURN RIGHT INTO ROAD R23 AND CONTINUE ALONG THROUGH CHARLESTOWN CROSS THE MAGISTERIAL BOUNDARY OF VOLKSRUST AND THE BORDER OF TRANSVAAL AND NATAL. PROCEED INTO VOLKSRUST ALONG LAINGSNEK ROAD, TURN LEFT INTO JOUBERT STREET, RIGHT INTO DAN PIENAAR STREET WHICH THEN BECOMES PROVINCIAL ROAD4 (R23) CONTINUE ALONG PAST PERDEKOP THROUGH MAGISTERIAL DISTRICT OF STANDERTON AND PROCEED INTO STANDERTON ALONG BOTHA STREET, LEFT ALONG HANDEL STREET, RIGHT INTO VRY STREET, RIGHT INTO BURGER STREET TO THE BUS TERMINUS CONTINUE FROM THE BUS TERMINUS ALONG BURGER STREET, TURN RIGHT INTO LOMBARD STREET, LEFT INTO PROVINCIAL MAIN ROAD NUMBER4 (R23) AND PROCEED ALONG THROUGH THE MAGISTERIAL DISTRICTS OF GREYLINGSTAD AND BALFOUR TO THE JUNCTION WITH THE N8. PROCEED INTO THE MAGISTERIAL DISTRICT OF HEIDELBERG ALONG ROAD R103 JOIN SCHOEMAN STREET, TURN LEFT AND PROCEED ALONG VOORTREKKER STREET TO THE HEIDELBERG BUS TERMINUS, FROM THE TERMINUS PROCEED ALONG VOORTREKKER STREET TO VILJOEN STREET TURN LEFT AND PROCEED TO POORT ROAD, TURN LEFT AND PROCEED ALONG TO THE NIGEL ROAD R51, TURN RIGHT AND PROCEED ALONG TO THE N8 OFF-RAMP, TURN LEFT AND JOIN N3. PROCEED ALONG THE N3 TO THE JUNCTION WITH VEREENIGING ROAD IN THE MAGISTERIAL DISTRICT OF ALBERTON, TURN LEFT AND PROCEED ALONG VEREENIGING ROAD, TURN RIGHT INTO COMBRINK STREET PROCEED TO PUTCO BUS STATION. RETURN VIA THE SAME ROUTE TO VEREENIGING ROAD TURN LEFT AND PROCEED TO HEIDELBERG ROAD (R103), TURN LEFT AND PROCEED ALONG VOORTREKKER ROAD, RE-JOIN HEIDELBERG ROAD (R103) AND PROCEED ALONG TO VICKERS ROAD IN THE MAGISTERIAL DISTRICT OF JOHANNESBURG AND TURN RIGHT, PROCEED ALONG AND JOIN RUVEN ROAD AND PROCEED TO JUNCTION WITH MAIN REEF ROAD, TURN RIGHT AND PROCEED TO PLANTATIE ROAD, TURN RIGHT AND PROCEED TO SANDBERG ROAD, TURN RIGHT AND PROCEED TO DENVER HOSTEL. FROM DENVER HOSTEL PROCEED ALONG SANDBERG ROAD TO KRNGER STREET AND TURN RIGHT PROCEED TO MAIN REEF ROAD, TURN LEFT AND PROCEED TO WOLHUTER STREET, TURN LEFT AND PROCEED TO WOLHUTER MEN'S HOSTEL. PROCEED ALONG WOLHUTER STREET TURN RIGHT AND JOIN CITY AND SUBURBAN ROAD, TURN LEFT INTO DURBAN STREET, TURN RIGHT INTO END STREET AND JOIN SIEMERT ROAD PROCEED TO MOSELY, TURN LEFT, PROCEED TO END STREET, TURN RIGHT, TURN LEFT INTO JEPPE STREET, LEFT INTO SIMMONDS STREET, RIGHT INTO TROMP STREET, LEFT INTO BOOYSENS STREET JOIN KIMBERLEY ROAD (R29), TURN RIGHT INTO POTCHEFSTROOM ROAD AND PROCEED TO PUTCO BUS STATION AT BARAGWANATH HOSPITAL. FROM BARAGWANATH HOSPITAL PROCEED ALONG KIMBERLEY ROAD (R29) JOIN BOOYSENS ROAD, JOIN SAUER STREET, RIGHT INTO BREE STREET, LEFT INTO KING GEORGE STREET, RIGHT INTO NOORD STREET, RIGHT INTO KLEIN STREET TO PUTCO TERMINUS. PROCEED LEFT INTO BREE STREET, LEFT INTO END STREET, RIGHT INTO ROCKEY STREET, JOIN ERROR STREET, RIGHT INTO VAN BEEK STREET TO DOOMFONTEIN TERMINUS, PROCEED LEFT INTO BEACON STREET, RIGHT INTO LOWER PAGE STREET, LEFT INTO MARKET SQUARE, RIGHT INTO BETTY STREET, LEFT INTO WOLHUTER STREET TO WOLHUTER MEN'S HOSTEL. FROM WOLHUTER MEN'S HOSTEL RETURN TO NQUTU ALONG THE SAME ROUTE DESCRIBED IN (I) ABOVE IN REVERSE.

RESTRICTION

THAT NO PASSENGER BE PICKED UP OR SET DOWN AT ANY POINT OTHER THAN NQUTU, BLOODRIVIER AND THE TERMINUS IN JOHANNESBURG.

ROUTE: 5

ULUNDI TO BARAGWANATH
FORWARD JOURNEY

DEPART ULUNDI BUS TERMINUS (DISTRICT OF MAHLABATHINI) AND TURN LEFT INTO ROAD52, CONTINUE ALONG ROAD 53 TO ITS JUNCTION WITH ROAD 47, AT THIS JUNCTION TURN RIGHT AND CONTINUE ALONG THIS ROAD UNTIL YOU REACH THE TURN OFF TO ROAD463, TURN LEFT INTO ROAD 463 AND PROCEED TO MONDIO, AT MONDIO TURN RIGHT INTO ROAD223 AND PROCEED TO THE INTERSECTION OF ROAD 223 AND PROCEED TO THE INTERSECTION OF ROAD 54, TURN RIGHT INTO ROAD 54, CONTINUE WITH ROAD 54 UNTIL IT BECOMES ROAD 41, FOLLOW ROAD 41 UNTIL IT BECOMES ROAD 37, FOLLOW THIS ROAD TO THE JUNCTION OF ROAD 1, TURN RIGHT INTO ROAD 1 AND FOLLOW THIS ROAD UNTIL YOU REACH VOLKSRUST.

PROCEED INTO VOLKSRUST ALONG LAINGSNEK ROAD, TURN LEFT INTO JOUBERT STREET, RIGHT INTO DAN PIENAAR STREET WHICH THEN BECOMES PROVINCIAL ROAD 4 (R23) CONTINUE ALONG PAST PERDEKOP THROUGH MAGISTERIAL DISTRICT OF STANDERTON AND PROCEED INTO STANDERTON ALONG BOTHA STREET, LEFT ALONG HANDEL STREET, RIGHT INTO VRY STREET, RIGHT INTO BURGER STREET TO THE BUS TERMINUS CONTINUE FROM THE BUS TERMINUS ALONG BURGER STREET, TURN RIGHT INTO LOMARD STREET, LEFT INTO PROVINCIAL MAIN ROAD NUMBER 4 (R23) AND PROCEED ALONG THROUGH THE MAGISTERIAL DISTRICTS OF GREYLINGSTAD AND BALFOUR TO THE JUNCTION WITH THE N8. PROCEED INTO THE MAGISTERIAL DISTRICT OF HEIDELBERG ALONG ROAD R103 JOIN SCHOEMAN STREET, TURN LEFT AND PROCEED ALONG VOORTREKKER STREET TO THE HEIDELBERG BUS TERMINUS. FROM THE TERMINUS PROCEED ALONG VOORTREKKER STREET TO VILJOEN STREET, TURN LEFT AND PROCEED TO POORT ROAD, TURN LEFT AND PROCEED ALONG TO THE NIGEL ROAD R51, TURN RIGHT AND PROCEED ALONG TO THE N8 OFF RAMP, TURN LEFT AND JOIN THE N3.

PROCEED ALONG THE N3 TO THE JUNCTION WITH VEREENIGING ROAD IN THE MAGISTERIAL DISTRICT OF ALBERTON, TURN LEFT AND PROCEED ALONG VEREENIGING ROAD, TURN RIGHT INTO COMBRINK STREET PROCEED TO PUTCO BUS STATION. RETURN VIA THE SAME ROUTE TO VEREENIGING ROAD, TURN LEFT AND PROCEED TO HEIDELBERG ROAD (R103), TURN LEFT AND PROCEED ALONG VOORTREKKER ROAD, RE-JOIN HEIDELBERG ROAD (R103) AND PROCEED ALONG TO VICKERS ROAD IN THE MAGISTERIAL DISTRICT OF JOHANNESBURG AND TURN RIGHT, PROCEED ALONG AND JOIN RUVEN ROAD AND PROCEED TO JUNCTION WITH MAIN REEF ROAD, TURN RIGHT AND PROCEED TO PLANTASIE ROAD, TURN RIGHT AND PROCEED TO SANDBERG ROAD, TURN RIGHT AND PROCEED TO DENVER HOSTEL. FROM DENVER HOSTEL PROCEED ALONG SANDBERG ROAD TO KRUGER STREET AND TURN RIGHT PROCEED TO MAIN REEF ROAD, TURN LEFT AND PROCEED TO WOLHUTER STREET, TURN LEFT AND PROCEED TO WOLHUTER MEN'S HOSTEL.

PROCEED ALONG WOLHUTER STREET TURN RIGHT AND JOIN CITY AND SUBURBAN ROAD, TURN LEFT INTO DURBAN STREET, TURN RIGHT INTO END STREET AND JOIN SIEMERT ROAD PROCEED TO MOSELY, TURN LEFT, PROCEED TO END STREET, TURN RIGHT, TURN LEFT INTO JEPPE STREET, LEFT INTO SIMMONDS STREET, RIGHT INTO TROMP STREET, LEFT INTO BOOYSENS JOIN KIMBERLEY ROAD (R29), TURN RIGHT INTO POTCHEFSTROOM ROAD AND PROCEED TO PUTCO BUS STATION AT BARAGWANATH HOSPITAL.

FROM BARAGWANATH HOSPITAL TERMINAL POINT WHICH IS SITUATED IN THE MAGISTERIAL DISTRICT OF JOHANNESBURG, TURN LEFT AND CONTINUE ALONG THE OLD POTCHEFSTROOM ROAD TO ITS JUNCTION WITH ROODEPOORT ROAD, AT THIS JUNCTION TURN RIGHT AND CONTINUE ALONG ROODEPOORT ROAD BEARING LEFT INTO IKWEYI DRIVE, CONTINUE ALONG IKWEYI DRIVE WHICH BECOMES DOBSONVILLE ROAD, CONTINUE ALONG DOBSONVILLE ROAD TO ITS JUNCTION WITH MAIN REEF ROAD (R41) AT THIS JUNCTION TURN LEFT AND CONTINUE ALONG MAIN REEF ROAD (R41) WHICH BECOMES RANDFONTEIN ROAD, CONTINUE ALONG RANDFONTEIN ROAD TURNING RIGHT INTO THE TERMINAL POINT SITUATED IN FRONT OF ROBINSONS EATING HOUSE, IN RANDFONTEIN WHICH IS SITUATED IN THE MAGISTERIAL DISTRICT OF RANDFONTEIN.

THE RETURN JOURNEY WILL BE UNDERTAKEN IN THE REVERSE DIRECTION OF THE FORWARD JOURNEY.

ALTERNATIVELY ROUTES TO BE PRESCRIBED BY THE RELEVANT LOCAL AUTHORITY.

RESTRICTION

ON THE FORWARD JOURNEY TO BARAGWANATH HOSPITAL AND RANDFONTEIN NO PASSENGERS WILL BE PICKED UP IN THE MAGISTERIAL DISTRICT OF ALBERTON AND/OR AT LERATONG HOSPITAL. ON THE RETURN JOURNEY FROM RANDFONTEIN AND BARAGWANATH HOSPITAL NO PASSENGERS WILL BE SET DOWN AT LERATONG HOSPITAL OR IN THE MAGISTERIAL DISTRICT OF ALBERTON.

ROUTE 6

PASSENGERS AND THEIR PERSONAL EFFECTS:

FROM: EZAKHENI TO BARAGWANATH HOSPITAL / RANDFONTEIN AND RETURN

ROUTE DESCRIPTION

FROM THE EZAKHENI SECTION D TERMINAL POINT SITUATED ON AN UNNAMED ROAD IN EZAKHENI TOWNSHIP CONTINUE ALONG THIS UNNAMED ROAD TO ITS JUNCTION WITH UNNAMED ROAD, AT THIS JUNCTION TURN LEFT AND CONTINUE ALONG THIS UNNAMED ROAD TO ITS JUNCTION WITH AN UNNAMED ROAD, AT THIS JUNCTION TURN RIGHT AND CONTINUE ALONG THIS UNNAMED ROAD WHICH ON LEAVING EZAKHENI TOWNSHIP BECOMES ROAD 538, CONTINUE ALONG ROAD 538 TO ITS JUNCTION WITH ROAD 32, AT THIS JUNCTION TURN LEFT AND CONTINUE ALONG ROAD32 TO ITS JUNCTION WITH ROAD 1 AT THIS JUNCTION TURN LEFT AND CONTINUE ALONG ROAD1 WHICH BECOMES NEWCASTLE ROAD, CONTINUE ALONG NEWCASTLE ROAD TO ITS JUNCTION WITH WILLIS ROAD AT THIS JUNCTION TURN LEFT AND CONTINUE ALONG WILLIS ROAD TO ITS JUNCTION WITH ILLING ROAD AT THIS JUNCTION TURN RIGHT AND CONTINUE ALONG ILLING ROAD TO ITS JUNCTION WITH ALFRED STREET, AT THIS JUNCTION TURN RIGHT AND CONTINUE ALONG ALFRED STREET TO ITS JUNCTION WITH CROWSHAW STREET, AT THIS JUNCTION TURN LEFT AND CONTINUE ALONG CROWSHAW STREET WHICH BECOMES LVELL STREET, CONTINUE ALONG LVELL STREET TO ITS JUNCTION WITH ALEXANDRA STREET, AT THIS JUNCTION TURN LEFT AND CONTINUE ALONG ALEXANDRA STREET TO THE ALEXANDRA STREET TERMINAL POINT. FROM THE TERMINAL POINT RETURN ALONG ALEXANDRA STREET TO ITS JUNCTION WITH LVELL STREET, AT THIS JUNCTION TURN LEFT AND CONTINUE ALONG LVELL STREET TO ITS JUNCTION WITH KING STREET, AT THIS JUNCTION TURN RIGHT AND CONTINUE ALONG KING STREET WHICH BECOMES POORT ROAD, CONTINUE ALONG POORT ROAD, WHICH BECOMES HARRISMITH ROAD (R103), CONTINUE ALONG HARRISMITH ROAD (R103) TO ITS JUNCTION



transport

Department:
Transport
Province of KwaZulu-Natal

GAZETTE

LGKZNG43-2020-FEB

REGION: ALL

WITH KING STREET, AT THIS JUNCTION TURN RIGHT AND CONTINUE ALONG KING STREET WHICH BECOMES POORT ROAD, CONTINUE ALONG POORT ROAD, WHICH BECOMES HARRISMITH ROAD (R103) CONTINUE ALONG HARRISMITH ROAD (R103) TO ITS JUNCTION WITH THE N3, AT THIS JUNCTION BEAR LEFT AND CONTINUE ALONG THE N8 BEARING LEFT INTO MCKECHNIE STREET HARRISMITH (MAGISTERIAL DISTRICT OF HARRISMITH) POINT. FROM THE HARRISMITH TERMINAL POINT RETURN ALONG MCKECHNIE STREET BEARING LEFT INTO THE N8, CONTINUE ALONG THE N3 TO ITS JUNCTION WITH R103 AT THE BALFOUR INTERCHANGE, AT THIS JUNCTION BEAR LEFT AND CONTINUE ALONG THE R03 TO ITS JUNCTION WITH THE R23 AT THIS JUNCTION TURN LEFT AND CONTINUE ALONG THE R03 TO ITS JUNCTION WITH THE N3 AT THE OLD BARN INTERCHANGE AT THIS JUNCTION BEAR RIGHT ONTO THE N3 AND CONTINUE ALONG THE N3 TO ITS JUNCTION WITH THE M2, AT THIS JUNCTION BEAR LEFT AND CONTINUE ALONG THE M2 TO ITS JUNCTION WITH BENROSE GLIDE OFF, AT THIS JUNCTION BEAR LEFT AND CONTINUE ALONG THE BENROSE GLIDE OFF TO ITS JUNCTION WITH RUVEN ROAD, AT THIS JUNCTION TURN RIGHT AND CONTINUE ALONG RUVEN ROAD TO ITS JUNCTION WITH THE MAIN REEF ROAD, AT THIS JUNCTION TURN LEFT AND CONTINUE ALONG MAIN REEF ROAD TO ITS JUNCTION WITH WOLHUTER STREET, AT THIS JUNCTION BEAR LEFT AND CONTINUE ALONG WOLHUTER STREET TO ITS JUNCTION WITH END STREET, AT THIS JUNCTION TURN RIGHT AND CONTINUE ALONG END STREET, TO ITS JUNCTION WITH SIEMERT ROAD, AT THIS JUNCTION BEAR RIGHT AND CONTINUE ALONG SIEMERT ROAD TO ITS JUNCTION WITH MOSELEY STREET, AT THIS JUNCTION TURN LEFT AND CONTINUE ALONG MOSELEY STREET TO ITS JUNCTION WITH END STREET AT THIS JUNCTION TURN RIGHT AND CONTINUE ALONG END STREET TO ITS JUNCTION WITH JEPPE STREET, AT THIS JUNCTION TURN LEFT AND CONTINUE ALONG JEPPE STREET TO ITS JUNCTION WITH WANDERERS STREET AT THIS JUNCTION TURN RIGHT AND CONTINUE ALONG WANDERERS STREET TO ITS JUNCTION WITH SMIT STREET, AT THIS JUNCTION TURN RIGHT AND CONTINUE ALONG SMIT STREET TO ITS JUNCTION WITH KLEIN STREET, AT THIS JUNCTION TURN RIGHT AND CONTINUE ALONG KLEIN STREET TURNING LEFT INTO THE NOORD STREET TERMINAL POINT. FROM THE NOORD STREET TERMINAL POINT CONTINUE THROUGH THE TERMINAL TO ITS JUNCTION WITH TWIST STREET BUS LANE, AT THIS JUNCTION TURN LEFT AND CONTINUE ALONG THE TWIST STREET BUS LANE TO ITS JUNCTION WITH WOLMARANS STREET, AT THIS JUNCTION TURN LEFT AND CONTINUE ALONG WOLMARANS STREET (WHICH BECOMES VILJOEN STREET) CONTINUE ALONG VILJOEN STREET (WHICH BECOMES SMIT STREET) CONTINUE ALONG SMIT STREET TO ITS JUNCTION WITH M1 AT THIS JUNCTION TURN RIGHT AND BEAR LEFT ONTO THE M1 AND CONTINUE ALONG THE M1 TO ITS JUNCTION WITH THE SOWETO GLIDE OFF, AT THIS JUNCTION BEAR LEFT AND CONTINUE ALONG THE SOWETO GLIDE OFF TO ITS JUNCTION WITH THE OLD POTCHEFSTROOM ROAD, AT THIS JUNCTION TURN RIGHT AND CONTINUE ALONG THE OLD POTCHEFSTROOM ROAD TO THE BARAGWANATH HOSPITAL TERMINAL POINT SITUATED IN SOWETO TOWNSHIP IN THE MAGISTERIAL DISTRICT OF JOHANNESBURG.

RETURN JOURNEY

FROM THE BARAGWANATH HOSPITAL TERMINAL POINT IN SOWETO TOWNSHIP JOHANNESBURG, CONTINUE ALONG THE OLD POTCHEFSTROOM ROAD TO ITS JUNCTION WITH THE M1, AT THIS JUNCTION TURN LEFT AND CONTINUE ALONG THE M1 TO ITS JUNCTION WITH THE BRAAMFONTEIN GLIDE OFF, AT THIS JUNCTION BEAR LEFT AND CONTINUE ALONG WITH THE BRAAMFONTEIN GLIDE OFF TO ITS JUNCTION WITH SMIT STREET, AT THIS JUNCTION TURN LEFT AND CONTINUE ALONG SMIT STREET TO ITS JUNCTION WITH KLEIN STREET AT THIS JUNCTION TURN RIGHT AND CONTINUE ALONG KLEIN STREET BEARING LEFT INTO THE NOORD STREET TERMINAL POINT, FROM THE NOORD STREET TERMINAL POINT CONTINUE THROUGH THE TERMINAL POINT TO ITS JUNCTION WITH TWIST STREET BUS LANE AT THIS JUNCTION TURN RIGHT AND CONTINUE ALONG TWIST STREET BUS LANE TO ITS JUNCTION WITH PLEIN STREET, AT THIS JUNCTION TURN RIGHT AND CONTINUE ALONG PLEIN STREET TO ITS JUNCTION WITH EDITH CAVELL STREET, AT THIS JUNCTION TURN LEFT AND CONTINUE ALONG EDITH CAVELL STREET TO ITS JUNCTION WITH BREE STREET, AT THIS JUNCTION TURN LEFT AND CONTINUE ALONG BREE STREET TO ITS JUNCTION WITH END STREET, AT THIS JUNCTION TURN LEFT AND CONTINUE ALONG END STREET TO ITS JUNCTION WITH ROCKEY STREET AT THIS JUNCTION TURN RIGHT AND CONTINUE ALONG ROCKEY STREET TO ITS JUNCTION WITH VAN BEEK STREET, AT THIS JUNCTION TURN RIGHT AND CONTINUE ALONG VAN BEEK STREET TO ITS JUNCTION WITH BEACON ROAD, AT THIS JUNCTION TURN LEFT AND CONTINUE ALONG BEACON ROAD TO ITS JUNCTION WITH PAGE AND SHORE STREET, AT THIS JUNCTION TURN RIGHT AND CONTINUE ALONG PAGE STREET TO ITS JUNCTION WITH MARKET STREET, AT THIS JUNCTION TURN LEFT AND CONTINUE ALONG MARKET STREET TO ITS JUNCTION WITH BETTY STREET, AT THIS JUNCTION TURN RIGHT AND CONTINUE ALONG BETTY STREET TO ITS JUNCTION WITH WOLHUTER STREET, AT THIS JUNCTION BEAR LEFT INTO MAIN REEF ROAD AND CONTINUE ALONG MAIN REEF ROAD TO ITS JUNCTION WITH M2, AT THIS JUNCTION TURN RIGHT AND CONTINUE ALONG THE M2 TO ITS JUNCTION WITH THE N3 TO ITS JUNCTION WITH R554, AT THIS JUNCTION TURN LEFT AND CONTINUE ALONG THE R554 TO ITS JUNCTION WITH R103, AT THIS JUNCTION TURN RIGHT AND CONTINUE ALONG THE R103, FROM THIS POINT THE RETURN JOURNEY WILL BE UNDERTAKEN IN THE REVERSE DIRECTION OF THE FORWARD JOURNEY. ALTERNATIVELY ROUTES TO BE PRESCRIBED BY THE RELEVANT LOCAL AUTHORITY.

SUBJECT TO THE CONDITION:

A. THAT PASSENGERS SHALL ONLY BE PICKED UP AND SET DOWN ACCORDING TO THE TIMETABLE AND

B. THAT THIS TRANSPORTATION SHALL ONLY BE CONDUCTED BY MEANS OF A SINGLE DECKER BUS WITH A SEATING CAPACITY OF NOT LESS THAN 60 (SIXTY) PASSENGERS.

ROUTE: 6(A)

PASSENGERS AND THEIR PERSONAL EFFECTS:

ROUTE: EZAKHENI TO BARAGWANATH / RANDFONTEIN AND RETURN

ROUTE DESCRIPTION

FROM THE EZAKHENI SECTION D TERMINAL POINT SITUATED ON AN UNNAMED ROAD IN EZAKHENI TOWNSHIP CONTINUE ALONG THIS UNNAMED ROAD TO ITS JUNCTION WITH AN UNNAMED ROAD, AT THIS JUNCTION TURN LEFT AND CONTINUE ALONG THIS UNNAMED ROAD TO ITS JUNCTION WITH UNNAMED ROAD, AT THIS JUNCTION TURN RIGHT AND CONTINUE ALONG THIS UNNAMED ROAD, AT THIS JUNCTION TURN RIGHT AND CONTINUE ALONG THIS UNNAMED ROAD WHICH ON LEAVING EZAKHENI TOWNSHIP BECOMES ROAD 538, CONTINUE ALONG ROAD 538 TO ITS JUNCTION WITH ROAD 32, AT THIS JUNCTION TURN LEFT AND CONTINUE ALONG ROAD 1 TO ITS JUNCTION WITH ROAD 1, AT THIS JUNCTION TURN LEFT AND CONTINUE ALONG ROAD 1 WHICH BECOMES NEWCASTLE ROAD, CONTINUE ALONG NEWCASTLE ROAD TO ITS JUNCTION WITH WILLIS ROAD, AT THIS JUNCTION TURN LEFT AND CONTINUE ALONG WILLIS ROAD TO ITS JUNCTION WITH ILLING ROAD, AT THIS JUNCTION TURN RIGHT AND CONTINUE ALONG ILLING ROAD TO ITS JUNCTION WITH ALFRED STREET, AT THIS JUNCTION TURN RIGHT AND CONTINUE ALONG ALFRED STREET TO ITS JUNCTION WITH CROWSHAW STREET, AT THIS JUNCTION TURN LEFT AND CONTINUE ALONG CROWSHAW STREET WHICH BECOMES LVELL STREET, CONTINUE ALONG LVELL STREET TO ITS JUNCTION WITH ALEXANDRA STREET, AT THIS JUNCTION TURN LEFT AND CONTINUE ALONG ALEXANDRA STREET TO THE ALEXANDRA STREET TERMINAL POINT, FROM THE TERMINAL POINT RETURN ALONG ALEXANDRA STREET TO ITS JUNCTION WITH LVELL STREET, AT THIS JUNCTION TURN LEFT AND CONTINUE ALONG LVELL STREET TO ITS JUNCTION WITH KING STREET, AT THIS JUNCTION TURN RIGHT AND CONTINUE ALONG KING STREET WHICH BECOMES POORT ROAD, CONTINUE ALONG POORT ROAD, WHICH BECOMES HARRISMITH ROAD (R103), CONTINUE ALONG HARRISMITH ROAD (R103) TO ITS JUNCTION WITH THE N3, AT THIS JUNCTION BEAR LEFT AND CONTINUE ALONG THE N8 BEARING LEFT INTO MCKECHNIE STREET HARRISMITH (MAGISTERIAL DISTRICT OF HARRISMITH), CONTINUE ALONG MCKECHNIE STREET BEARING LEFT INTO THE HARRISMITH TERMINAL POINT, FROM THE HARRISMITH POINT RETURN ALONG MCKECHNIE STREET BEARING LEFT INTO THE N8, CONTINUE ALONG THE N3 TO ITS JUNCTION WITH THE R103 AT THE BALFOUR INTERCHANGE, AT THIS JUNCTION BEAR LEFT AND CONTINUE ALONG THE R103 TO ITS JUNCTION WITH THE R23, AT THIS JUNCTION TURN LEFT AND CONTINUE ALONG THE R03 TO ITS JUNCTION WITH THE N3 AT THE OLD BARN INTERCHANGE, AT THIS JUNCTION BEAR RIGHT ONTO THE N8 AND CONTINUE ALONG THE N3 TO ITS JUNCTION WITH THE M2, AT THIS JUNCTION BEAR LEFT AND CONTINUE ALONG THE M2 TO ITS JUNCTION WITH THE BENROSE GLIDE OFF, AT THIS JUNCTION BEAR LEFT AND CONTINUE ALONG THE BENROSE GLIDE OFF TO ITS JUNCTION WITH RUVEN ROAD, AT THIS JUNCTION TURN RIGHT AND CONTINUE ALONG RUVEN ROAD TO ITS JUNCTION WITH THE MAIN REEF ROAD, AT THIS JUNCTION TURN LEFT AND CONTINUE ALONG MAIN REEF ROAD TO ITS JUNCTION WITH WOLHUTER STREET, AT THIS JUNCTION BEAR LEFT AND CONTINUE ALONG WOLHUTER STREET TO ITS JUNCTION WITH END STREET, AT THIS JUNCTION TURN RIGHT AND CONTINUE ALONG END STREET TO ITS JUNCTION WITH SIEMERT ROAD, AT THIS JUNCTION BEAR LEFT AND CONTINUE ALONG SIEMERT ROAD TO ITS JUNCTION WITH MOSELEY STREET, AT THIS JUNCTION TURN LEFT AND CONTINUE ALONG MOSELEY STREET TO ITS JUNCTION WITH END STREET, AT THIS JUNCTION TURN RIGHT AND CONTINUE ALONG END STREET TO ITS JUNCTION WITH JEPPE STREET, AT THIS JUNCTION TURN LEFT AND CONTINUE ALONG JEPPE STREET TO ITS JUNCTION WITH WANDERERS STREET WITH SMIT STREET, AT THIS JUNCTION TURN RIGHT AND CONTINUE ALONG SMIT STREET TO ITS JUNCTION WITH KLEIN STREET, AT THIS JUNCTION TURN RIGHT AND CONTINUE ALONG KLEIN STREET TURNING LEFT INTO THE NOORD STREET TERMINAL POINT, FROM THE NOORD STREET TERMINAL POINT CONTINUE THROUGH THE TERMINAL TO ITS JUNCTION WITH THE TWIST STREET BUS LANE, AT THIS JUNCTION TURN LEFT AND CONTINUE ALONG THE TWIST STREET BUS LANE TO ITS JUNCTION WITH WOLMARANS STREET, AT THIS JUNCTION TURN LEFT AND CONTINUE ALONG WOLMARANS STREET (WHICH BECOMES VILJOEN STREET) CONTINUE ALONG VILJOEN STREET (WHICH BECOMES SMIT STREET), CONTINUE ALONG SMIT STREET TO ITS JUNCTION WITH THE M1 AT THIS JUNCTION TURN RIGHT AND BEAR LEFT ONTO THE M1 AND CONTINUE ALONG THE M1 TO ITS JUNCTION WITH THE SOWETO GLIDE OFF, AT THIS JUNCTION BEAR LEFT AND CONTINUE ALONG THE SOWETO GLIDE OFF TO ITS JUNCTION WITH THE OLD POTCHEFSTROOM ROAD, AT THIS JUNCTION TURN RIGHT AND CONTINUE ALONG THE OLD POTCHEFSTROOM ROAD TO THE BARAGWANATH HOSPITAL TERMINAL POINT SITUATED IN SOWETO TOWNSHIP, JOHANNESBURG IN THE MAGISTERIAL DISTRICT OF JOHANNESBURG. FROM THE BARAGWANATH HOSPITAL TERMINAL POINT WHICH IS SITUATED IN THE MAGISTERIAL DISTRICT OF JOHANNESBURG TURN LEFT AND CONTINUE ALONG THE OLD POTCHEFSTROOM ROAD TO ITS JUNCTION WITH ROODEPOORT ROAD, AT THIS JUNCTION TURN RIGHT AND CONTINUE ALONG ROODEPOORT ROAD BEARING LEFT INTO LKWEZI DRIVE, CONTINUE ALONG LKWEZI DRIVE WHICH BECOMES DOBSONVILLE ROAD, CONTINUE ALONG DOBSONVILLE ROAD TO ITS JUNCTION WITH MAIN REEF ROAD (R41) AT THIS JUNCTION TURN LEFT AND CONTINUE ALONG MAIN REEF ROAD (R41) WHICH BECOMES RANDFONTEIN ROAD,



transport

Department:
Transport
Province of KwaZulu-Natal

GAZETTE

LGKZNG43-2020-FEB

REGION: ALL

CONTINUE ALONG RANDFONTEIN ROAD TURNING RIGHT INTO THE TERMINAL POINT SITUATED IN FRONT OF ROBINSONS EATING HOUSE, IN RANDFONTEIN WHICH IS SITUATED IN THE MAGISTERIAL DISTRICT OF RANDFONTEIN .
ALTERNATIVELY ROUTES TO BE PRESCRIBED BY THE RELEVANT LOCAL AUTHORITY.
SUBJECT TO THE CONDITION THAT NO INTERMEDIATE PASSENGERS BE PICKED UP OR SET DOWN BETWEEN BARAGWANATH AND LERATONG HOSPITAL ON BOTH THE FORWARD AND RETURN JOURNEY. BOTH POINTS INCLUSIVE
RETURN JOURNEY

FROM THE TERMINAL POINT SITUATED IN FRONT OF ROBINSONS EATING HOUSE IN RANDFONTEIN WHICH IS SITUATED IN THE MAGISTERIAL DISTRICT OF RANDFONTEIN TURN LEFT INTO RANDFONTEIN ROAD AND CONTINUE ALONG RANDFONTEIN ROAD WHICH BECOMES MAIN REEF ROAD (R41) CONTINUE ALONG MAIN REEF ROAD TO ITS JUNCTION WITH DOBSONVILLE ROAD, AT THIS JUNCTION TURN RIGHT AND CONTINUE ALONG DOBSONVILLE ROAD, BEARING LEFT INTO IKWEZI DRIVE, CONTINUE ALONG IKWEZI DRIVE WHICH BECOMES ROODEPOORT ROAD, CONTINUE ALONG ROODEPOORT ROAD TO ITS JUNCTION WITH THE OLD POTCHEFSTROOM ROAD AT THIS JUNCTION TURN LEFT AND CONTINUE ALONG THE OLD POTCHEFSTROOM ROAD BEARING LEFT INTO THE BARAGWANATH HOSPITAL TERMINAL POINT, SITUATED IN SOWETO TOWNSHIP, JOHANNESBURG IN THE MAGISTERIAL DISTRICT OF JOHANNESBURG, FROM THE BARAGWANATH HOSPITAL TERMINAL POINT WHICH IS SITUATED IN THE MAGISTERIAL DISTRICT OF JOHANNESBURG, TURN RIGHT AND CONTINUE ALONG THE OLD POTCHEFSTROOM ROAD TO ITS JUNCTION WITH THE M1, AT THIS JUNCTION TURN LEFT AND CONTINUE ALONG THE M1 TO ITS JUNCTION WITH THE BRAAMFONTEIN GLIDE OFF, AT THIS JUNCTION BEAR LEFT AND CONTINUE ALONG THE BRAAMFONTEIN GLIDE OFF TO ITS JUNCTION WITH SMIT STREET, AT THIS JUNCTION TURN LEFT AND CONTINUE ALONG SMIT STREET TO ITS JUNCTION WITH KLEIN STREET, AT THIS JUNCTION TURN RIGHT AND CONTINUE ALONG KLEIN STREET TERMINAL POINT CONTINUE THROUGH THE TERMINAL POINT TO ITS JUNCTION WITH THE TWIST STREET BUS LANE AT THIS JUNCTION TURN RIGHT AND CONTINUE ALONG TWIST STREET BUS LANE TO ITS JUNCTION WITH PLEIN STREET, TO ITS JUNCTION WITH EDITH CAVELL STREET, AT THIS JUNCTION TURN LEFT AND CONTINUE ALONG EDITH CAVELL STREET TO ITS JUNCTION WITH BREE STREET, AT THIS JUNCTION TURN LEFT AND CONTINUE ALONG BREE STREET TO ITS JUNCTION WITH END STREET, AT THIS JUNCTION TURN LEFT AND CONTINUE ALONG END STREET TO ITS JUNCTION WITH ROCKEY STREET, AT THIS JUNCTION TURN RIGHT AND CONTINUE ALONG ROCKEY STREET TO ITS JUNCTION WITH VAN BEEK STREET, AT THIS JUNCTION TURN RIGHT AND CONTINUE ALONG VAN BEEK STREET TO ITS JUNCTION WITH BEACON ROAD, AT THIS JUNCTION TURN LEFT AND CONTINUE ALONG BEACON ROAD TO ITS JUNCTION WITH PAGE AND SHORE STREET, AT THIS JUNCTION TURN RIGHT AND CONTINUE ALONG PAGE STREET TO ITS JUNCTION WITH MARKET STREET, AT THIS JUNCTION TURN LEFT AND CONTINUE ALONG MARKET STREET TO ITS JUNCTION WITH BETTY STREET, AT THIS JUNCTION TURN RIGHT AND CONTINUE ALONG BETTY STREET TO ITS JUNCTION WITH WOLHUTER STREET, AT THIS JUNCTION BEAR LEFT INTO MAIN REEF ROAD AND CONTINUE ALONG MAIN ROAD TO ITS JUNCTION WITH M2, AT THIS JUNCTION TURN RIGHT AND CONTINUE ALONG THE M2 TO ITS JUNCTION WITH THE N3 GLIDE OFF, AT THIS JUNCTION BEAR LEFT ONTO THE N8 AND CONTINUE ALONG THE N3 TO ITS JUNCTION WITH THE R103 AT THE OLD BARN INTERCHANGE, AT THIS JUNCTION TURN LEFT AND CONTINUE ALONG THE R103, TO ITS JUNCTION WITH ROAD 23, AT THIS JUNCTION WITH THE N3 AT THE BALFOUR INTERCHANGE, AT THIS JUNCTION BEAR RIGHT AND CONTINUE ALONG THE N3 TO ITS JUNCTION WITH MCKECHNIE STREET HARRISMITH (MAGISTERIAL DISTRICT OF HARRISMITH) AT THIS JUNCTION TURN RIGHT AND CONTINUE ALONG MCKECHNIE STREET BEARING LEFT INTO THE HARRISMITH TERMINAL POINT, FROM THE HARRISMITH TERMINAL POINT RETURN ALONG MCKECHNIE STREET AND BEAR LEFT ONTO THE N3 CONTINUE ALONG THE N3 TO ITS JUNCTION WITH R103 AT THIS JUNCTION BEAR LEFT AND CONTINUE ALONG THE R103 WHICH BECOMES POORT ROAD, CONTINUE ALONG POORT ROAD WHICH BECOMES KING STREET CONTINUE ALONG KING STREET TO ITS JUNCTION WITH LVELL STREET AT THIS JUNCTION TURN LEFT AND CONTINUE ALONG LVELL STREET TO ITS JUNCTION WITH ALEXANDRA STREET AT THIS JUNCTION TURN RIGHT AND CONTINUE ALONG ALEXANDRA STREET TO THE ALEXANDRA STREET TERMINAL POINT, FROM THE ALEXANDRA STREET TERMINAL POINT RETURN ALONG ALEXANDRA STREET TO ITS JUNCTION WITH LVELL STREET, AT THIS JUNCTION TURN RIGHT AND CONTINUE ALONG LVELL STREET WHICH BECOMES CROWSHAW STREET, CONTINUE ALONG CROWSHAW STREET TO ITS JUNCTION WITH ALFRED STREET AT THIS JUNCTION TURN RIGHT AND CONTINUE ALONG ALFRED STREET TO ITS JUNCTION WITH ILLING ROAD, AT THIS JUNCTION TURN LEFT AND CONTINUE ALONG ILLING ROAD TO ITS JUNCTION WITH NEWCASTLE ROAD, AT THIS JUNCTION TURN LEFT AND CONTINUE ALONG WILLIS ROAD TO ITS JUNCTION WITH NEWCASTLE ROAD, AT THIS JUNCTION TURN RIGHT AND CONTINUE ALONG NEWCASTLE ROAD WHICH BECOMES ROAD1 CONTINUE ALONG ROAD 1 TO ITS JUNCTION WITH ROAD 32 AT THIS JUNCTION TURN RIGHT AND CONTINUE ALONG ROAD32 TO ITS JUNCTION WITH ROAD 538, AT THIS JUNCTION TURN RIGHT AND CONTINUE ALONG ROAD538 WHICH ON ENTERING EZAKHENI BECOMES AN UNNAMED ROAD CONTINUE ALONG THIS UNNAMED ROAD TO ITS JUNCTION WITH AN UNNAMED ROAD AT THIS JUNCTION TURN LEFT AND CONTINUE ALONG THIS UNNAMED ROAD TO ITS JUNCTION WITH AN UNNAMED ROAD TO THE TERMINAL POINT SITUATED ON AN UNNAMED ROAD IN SECTION D.

EZAKHENI TOWNSHIP (MAGISTERIAL DISTRICT OF KLIPPRIVER)

ALTERNATIVELY ROUTES TO BE PRESCRIBED BY THE RELEVANT LOCAL AUTHORITY.

SUBJECT TO THE CONDITION THAT NO INTERMEDIATE PASSENGERS BE PICKED UP OR SET DOWN BETWEEN BARAGWANATH AND LERATONG HOSPITAL ON BOTH THE FORWARD AND RETURN JOURNEY. BOTH POINTS INCLUSIVE
ROUTE 6(B)

PASSENGERS AND PERSONAL EFFECTS:

FROM: EZAKHENI TO BARAGWANATH HOSPITAL / RANDFONTEIN AND RETURN

ROUTE DESCRIPTION

FROM THE EZAKHENI SECTION D TERMINAL POINT SITUATED ON UNNAMED ROAD IN EZAKHENI TOWNSHIP CONTINUE ALONG THIS UNNAMED ROAD TO ITS JUNCTION WITH AN UNNAMED ROAD, AT THIS JUNCTION TURN LEFT AND CONTINUE ALONG THIS UNNAMED ROAD TO ITS JUNCTION WITH AN UNNAMED ROAD, AT THIS JUNCTION TURN RIGHT AND CONTINUE ALONG THIS UNNAMED ROAD WHICH ON LEAVING EZAKHENI TOWNSHIP BECOMES ROAD 538, CONTINUE ALONG ROAD 538 TO ITS JUNCTION WITH ROAD 32, AT THIS JUNCTION TURN LEFT AND CONTINUE ALONG ROAD32 TO ITS JUNCTION WITH ROAD 1 AT THIS JUNCTION TURN LEFT AND CONTINUE ALONG ROAD1 WHICH BECOMES NEWCASTLE ROAD, CONTINUE ALONG NEWCASTLE ROAD TO ITS JUNCTION WITH WILLIS ROAD, AT THIS JUNCTION TURN LEFT AND CONTINUE ALONG WILLIS ROAD TO ITS JUNCTION WITH ILLING ROAD, AT THIS JUNCTION TURN RIGHT AND CONTINUE ALONG ILLING ROAD TO ITS JUNCTION WITH ALFRED STREET AT THIS JUNCTION TURN RIGHT AND CONTINUE ALONG ALFRED STREET TO ITS JUNCTION WITH CROWSHAW STREET, AT THIS JUNCTION TURN LEFT AND CONTINUE ALONG CROWSHAW STREET WHICH BECOMES LVELL STREET, CONTINUE ALONG LVELL STREET TO ITS JUNCTION WITH ALEXANDRA STREET, AT THIS JUNCTION TURN LEFT AND CONTINUE ALONG ALEXANDRA STREET TO THE ALEXANDRA STREET TERMINAL POINT, FROM THE TERMINAL POINT RETURN ALONG ALEXANDRA STREET TO ITS JUNCTION WITH LVELL STREET, AT THIS JUNCTION TURN LEFT AND CONTINUE ALONG LVELL STREET TO ITS JUNCTION WITH KING STREET AT THIS JUNCTION TURN RIGHT AND CONTINUE ALONG KING STREET WHICH BECOMES POORT ROAD CONTINUE ALONG POORT ROAD, WHICH BECOMES HARRISMITH ROAD (R103), CONTINUE ALONG HARRISMITH ROAD (R103) TO ITS JUNCTION WITH THE N3, AT THIS JUNCTION BEAR LEFT AND CONTINUE ALONG THE N8 BEARING LEFT INTO MCKECHNIE STREET HARRISMITH (MAGISTERIAL DISTRICT OF HARRISMITH) CONTINUE ALONG L MCKECHNIE STREET BEARING LEFT INTO THE HARRISMITH TERMINAL POINT, FROM THE HARRISMITH TERMINAL POINT RETURN ALONG MCKECHNIE STREET BEARING LEFT INTO THE N3, CONTINUE ALONG THE N3 TO ITS JUNCTION WITH THE R103 AT THE BALFOUR INTERCHANGE.

AT THIS JUNCTION BEAR LEFT AND CONTINUE ALONG THE R103 TO ITS JUNCTION WITH THE R23, AT THIS JUNCTION TURN LEFT AND CONTINUE ALONG THE R103 TO ITS JUNCTION WITH THE N3 AT THE OLD BARN INTERCHANGE, AT THIS JUNCTION BEAR RIGHT ONTO THE N8 AND CONTINUE ALONG THE N3 TO ITS JUNCTION WITH THE M2, AT THIS JUNCTION BEAR LEFT AND CONTINUE ALONG THE M2 TO ITS JUNCTION WITH THE BENROSE GLIDE OFF, AT THIS JUNCTION BEAR LEFT AND CONTINUE ALONG THE BENROSE GLIDE OFF TO ITS JUNCTION WITH RUVEN ROAD, AT THIS JUNCTION TURN RIGHT AND CONTINUE ALONG RUVEN ROAD TO ITS JUNCTION WITH THE MAIN REEF ROAD, AT THIS JUNCTION TURN LEFT AND CONTINUE ALONG MAIN REEF ROAD TO ITS JUNCTION WITH WOLHUTER STREET, AT THIS JUNCTION BEAR LEFT AND CONTINUE ALONG WOLHUTER STREET TO ITS JUNCTION WITH END STREET, AT THIS JUNCTION TURN RIGHT AND CONTINUE ALONG END STREET TO ITS JUNCTION WITH SIEMERT ROAD, AT THIS JUNCTION BEAR RIGHT AND CONTINUE ALONG SIEMERT ROAD TO ITS JUNCTION WITH MOSELEY STREET, AT THIS JUNCTION TURN LEFT AND CONTINUE ALONG MOSELEY STREET TO ITS JUNCTION WITH END STREET, AT THIS JUNCTION TURN RIGHT AND CONTINUE ALONG END STREET TO ITS JUNCTION WITH JEPPE STREET, AT THIS JUNCTION TURN LEFT AND CONTINUE ALONG JEPPE STREET TO ITS JUNCTION WITH WANDERERS STREET, AT THIS JUNCTION TURN RIGHT AND CONTINUE ALONG WANDERERS STREET, TO ITS JUNCTION WITH SMIT STREET, AT THIS JUNCTION TURN RIGHT AND CONTINUE ALONG SMIT STREET TO ITS JUNCTION WITH KLEIN STREET, AT THIS JUNCTION TURN RIGHT AND CONTINUE ALONG KLEIN STREET TURNING LEFT INTO THE NOORD STREET TERMINAL POINT, FROM THE NOORD STREET TERMINAL POINT CONTINUE THROUGH THE TERMINAL TO ITS JUNCTION WITH THE TWIST STREET BUS LANE, AT THIS JUNCTION TURN LEFT AND CONTINUE ALONG THE TWIST STREET BUS LANE TO ITS JUNCTION WITH WOLMARANS STREET, AT THIS JUNCTION TURN LEFT CONTINUE ALONG WOLMARANS STREET (WHICH BECOMES VILJOEN STREET) CONTINUE ALONG VILJOEN STREET (WHICH BECOMES SMIT STREET) CONTINUE ALONG SMIT STREET TO ITS JUNCTION WITH THE M1 AT THIS JUNCTION TURN RIGHT AND BEAR LEFT ONTO THE M1 AND CONTINUE ALONG THE M1 TO ITS JUNCTION WITH THE SOWETO GLIDE OFF, AT THIS JUNCTION BEAR LEFT AND CONTINUE ALONG THE SOWETO GLIDE OFF, TO ITS JUNCTION WITH THE OLD POTCHEFSTROOM ROAD, AT THIS JUNCTION TURN RIGHT AND CONTINUE ALONG THE OLD POTCHEFSTROOM ROAD TO THE BARAGWANATH HOSPITAL TERMINAL POINT SITUATED IN SOWETO TOWNSHIP, JOHANNESBURG IN THE MAGISTERIAL DISTRICT OF JOHANNESBURG, FROM THE BARAGWANATH HOSPITAL TERMINAL POINT WHICH IS SITUATED IN THE MAGISTERIAL DISTRICT OF JOHANNESBURG TURN RIGHT AND CONTINUE ALONG THE OLD POTCHEFSTROOM ROAD TO ITS JUNCTION WITH RIFLE RAND ROAD, AT THIS JUNCTION TURN LEFT AND CONTINUE ALONG RIFLE RANGE ROAD AND CONTINUE ALONG



transport

Department:
Transport
Province of KwaZulu-Natal

GAZETTE

LGKZNG43-2020-FEB

REGION: ALL

BARAGWANATH ROAD TO ITS JUNCTION WITH MAIN REEF ROAD (R41) AT THIS JUNCTION TURN LEFT AND CONTINUE ALONG MAIN REEF ROAD (R41) WHICH BECOMES RANDFONTEIN ROAD, CONTINUE ALONG RANDFONTEIN ROAD TURNING RIGHT INTO THE TERMINAL POINT SITUATED IN FRONT OF ROBINSONS EATING HOUSE IN RANDFONTEIN WHICH IS SITUATED IN THE MAGISTERIAL DISTRICT OF RANDFONTEIN.

ALTERNATIVELY ROUTE TO BE PRESCRIBED BY THE RELEVANT AUTHORITY

SUBJECT TO THE CONDITION THAT NO INTERMEDIATE PASSENGERS BE PICKED UP OR SET DOWN BETWEEN BARAGWANATH AND LERATONG HOSPITAL ON BOTH FORWARD AND RETURN JOURNEY, BOTH POINTS INCLUSIVE.

RETURN JOURNEY

FROM THE TERMINAL POINT SITUATED IN FRONT OF ROBINSONS EATING HOUSE IN RANDFONTEIN WHICH IS SITUATED IN THE MAGISTERIAL DISTRICT OF RANDFONTEIN TURN LEFT INTO RANDFONTEIN ROAD AND CONTINUE ALONG RANDFONTEIN ROAD WHICH BECOMES MAIN REEF ROAD (R41) CONTINUE ALONG MAIN REEF ROAD TO ITS JUNCTION WITH BARAGWANATH ROAD AT THIS JUNCTION TURN RIGHT AND CONTINUE ALONG BARAGWANATH ROAD TO THE JUNCTION WITH RIFLE RANGE ROAD, AT THIS JUNCTION TURN RIGHT AND CONTINUE ALONG RIFLE RANGE ROAD TO ITS JUNCTION WITH THE OLD POTCHEFSTROOM ROAD AT THIS JUNCTION TURN RIGHT AND CONTINUE ALONG THE OLD POTCHEFSTROOM ROAD BEARING RIGHT INTO THE BARAGWANATH HOSPITAL TERMINAL POINT, SITUATED IN SOWETO TOWNSHIP, JOHANNESBURG IN THE MAGISTERIAL DISTRICT OF JOHANNESBURG, FROM THE BARAGWANATH HOSPITAL TERMINAL POINT WHICH IS SITUATED IN THE MAGISTERIAL DISTRICT OF JOHANNESBURG, TURN RIGHT AND CONTINUE ALONG THE OLD POTCHEFSTROOM ROAD TO ITS JUNCTION WITH THE M1, AT THIS JUNCTION TURN LEFT AND CONTINUE ALONG THE M1 TO ITS JUNCTION WITH THE BRAAMFONTEIN GLIDE OFF, AT THIS JUNCTION BEAR LEFT AND CONTINUE ALONG THE BRAAMFONTEIN GLIDE OFF TO ITS JUNCTION WITH SMIT STREET TO ITS JUNCTION WITH KLEIN STREET AT THIS JUNCTION TURN RIGHT AND CONTINUE ALONG KLEIN STREET BEARING LEFT INTO THE NOORD STREET TERMINAL POINT CONTINUE THROUGH THE TERMINAL POINT TO ITS JUNCTION WITH TWIST STREET BUS LANE, AT THIS JUNCTION TURN RIGHT AND CONTINUE ALONG TWIST STREET BUS LANE, TO ITS JUNCTION WITH PLEIN STREET, AT THIS JUNCTION TURN RIGHT AND CONTINUE ALONG PLEIN TO ITS JUNCTION WITH EDITH CAVELL STREET, AT THIS JUNCTION TURN LEFT AND CONTINUE ALONG EDITH CAVELL STREET TO ITS JUNCTION WITH BREE STREET, AT THIS JUNCTION TURN LEFT AND CONTINUE ALONG BREE STREET TO ITS JUNCTION WITH END STREET, AT THIS JUNCTION TURN LEFT AND CONTINUE ALONG END STREET TO ITS JUNCTION WITH ROCKEY STREET, AT THIS JUNCTION TURN RIGHT AND CONTINUE ALONG ROCKEY STREET TO ITS JUNCTION WITH VAN BEEK STREET, AT THIS JUNCTION TURN RIGHT AND CONTINUE ALONG VAN BEEK STREET TO ITS JUNCTION WITH BEACON ROAD, AT THIS JUNCTION TURN LEFT AND CONTINUE ALONG BEACON ROAD TO ITS JUNCTION WITH PAGE AND SHORE STREET, AT THIS JUNCTION TURN RIGHT AND CONTINUE ALONG PAGE STREET TO ITS JUNCTION WITH MARKET STREET, AT THIS JUNCTION TURN LEFT AND CONTINUE ALONG MARKET STREET TO ITS JUNCTION WITH BETTY STREET, AT THIS JUNCTION TURN RIGHT AND CONTINUE ALONG BETTY STREET TO ITS JUNCTION WITH WOLHUTER STREET, AT THIS JUNCTION BEAR LEFT INTO MAIN REEF ROAD AND CONTINUE ALONG MAIN REEF ROAD TO ITS JUNCTION WITH M2, AT THIS JUNCTION TURN RIGHT AND CONTINUE ALONG THE M2 TO ITS JUNCTION WITH THE N3 GLIDE OFF, AT THIS JUNCTION BEAR LEFT ONTO THE N3 AND CONTINUE ALONG THE N3 TO ITS JUNCTION WITH THE R103 AT THE OLD BARAGWANATH INTERCHANGE, AT THIS JUNCTION TURN LEFT AND CONTINUE ALONG THE R103 TO ITS JUNCTION WITH ROAD 23, AT THIS JUNCTION TURN RIGHT AND CONTINUE ALONG THE R103, TO ITS JUNCTION WITH THE N3 AT THE BALFOUR INTERCHANGE, AT THIS JUNCTION BEAR RIGHT AND CONTINUE ALONG THE N3 TO ITS JUNCTION WITH MCKECHNIE STREET HARRISMITH (MAGISTERIAL DISTRICT OF HARRISMITH), AT THIS JUNCTION TURN RIGHT AND CONTINUE ALONG MCKECHNIE STREET BEARING LEFT INTO THE HARRISMITH TERMINAL POINT, FROM THE HARRISMITH TERMINAL POINT RETURN ALONG MCKECHNIE STREET AND BEAR LEFT ONTO THE N3 CONTINUE ALONG THE N3 TO ITS JUNCTION WITH R103, AT THIS JUNCTION BEAR LEFT AND CONTINUE ALONG THE R103 WHICH BECOMES POORT ROAD CONTINUE ALONG POORT ROAD WHICH BECOMES KING STREET, CONTINUE ALONG KING STREET TO ITS JUNCTION WITH LYELL STREET AT THIS JUNCTION TURN LEFT AND CONTINUE ALONG LYELL STREET TO ITS JUNCTION WITH ALEXANDRA STREET, AT THIS JUNCTION TURN RIGHT AND CONTINUE ALONG ALEXANDRA STREET TO BALFOUR INTERCHANGE, AT THIS JUNCTION BEAR RIGHT AND CONTINUE ALONG THE N3 TO ITS JUNCTION WITH MCKECHNIE STREET HARRISMITH (MAGISTERIAL DISTRICT OF HARRISMITH) AT THIS JUNCTION TURN RIGHT AND CONTINUE ALONG MCKECHNIE STREET BEARING LEFT INTO THE HARRISMITH TERMINAL POINT, FROM THE HARRISMITH TERMINAL POINT RETURN ALONG MCKECHNIE STREET AND BEAR LEFT ONTO THE N3 CONTINUE ALONG THE N3 TO ITS JUNCTION WITH R103 AT THIS JUNCTION BEAR LEFT AND CONTINUE ALONG THE R103 WHICH BECOMES POORT ROAD CONTINUE ALONG POORT ROAD WHICH BECOMES KING STREET, CONTINUE ALONG KING STREET TO ITS JUNCTION WITH LYELL STREET, AT THIS JUNCTION TURN LEFT AND CONTINUE ALONG LYELL STREET TO ITS JUNCTION WITH ALEXANDRA STREET, AT THIS JUNCTION TURN RIGHT AND CONTINUE ALONG ALEXANDRA STREET TO THE ALEXANDRA STREET TERMINAL POINT FROM THE ALEXANDRA STREET TERMINAL POINT RETURN ALONG ALEXANDRA STREET TO ITS JUNCTION WITH LYELL STREET, AT THIS JUNCTION TURN RIGHT AND CONTINUE ALONG LYELL STREET WHICH BECOMES CROWSHAW STREET CONTINUE ALONG CROWSHAW STREET TO ITS JUNCTION WITH ALFRED STREET, AT THIS JUNCTION TURN RIGHT AND CONTINUE ALONG ALFRED STREET TO ITS JUNCTION WITH ILLING ROAD, AT THIS JUNCTION TURN LEFT AND CONTINUE ALONG ILLING ROAD TO ITS JUNCTION WITH WILLIS ROAD AT THIS JUNCTION TURN LEFT AND CONTINUE ALONG WILLIS ROAD TO ITS JUNCTION WITH NEWCASTLE ROAD, AT THIS JUNCTION TURN RIGHT AND CONTINUE ALONG NEWCASTLE ROAD WHICH BECOMES ROAD1 AND CONTINUE ALONG ROAD 1 TO ITS JUNCTION WITH ROAD 32, AT THIS JUNCTION TURN RIGHT AND CONTINUE ALONG ROAD32 TO ITS JUNCTION WITH ROAD 538, AT THIS JUNCTION TURN RIGHT AND CONTINUE ALONG ROAD538 WHICH ON ENTERING EZAKHENI BECOMES AN UNNAMED ROAD CONTINUE ALONG THIS UNNAMED ROAD TO ITS JUNCTION WITH AN UNNAMED ROAD, AT THIS JUNCTION TURN LEFT AND CONTINUE ALONG THIS UNNAMED ROAD TO ITS JUNCTION WITH AN UNNAMED ROAD, AT THIS JUNCTION TURN RIGHT AND CONTINUE ALONG THIS UNNAMED ROAD TO THE TERMINAL POINT SITUATED ON AN UNNAMED ROAD IN SECTION D EZAKHENI TOWNSHIP (MAGISTERIAL DISTRICT OF KLIPPRIVER).

ALTERNATIVELY ROUTES TO BE PRESCRIBED BY THE RELEVANT LOCAL AUTHORITY.
SUBJECT TO THE CONDITION THAT NO INTERMEDIATE PASSENGERS BE PICKED UP OR SET DOWN BETWEEN BARAGWANATH AND LERATONG HOSPITAL ON BOTH THE FORWARD AND RETURN JOURNEY. BOTH POINTS INCLUSIVE.



transport

Department:
Transport
Province of KwaZulu-Natal

GAZETTE

LGKZNG43-2020-FEB

REGION: ALL

1) Application Number: APP0104243	2) Gazette Number: LGKZNG43-2020-FEB
3) Applicant: <input type="checkbox"/> EAGLE LINER TRANSPORT (PTY) LTD ID NO. 2016/417570/07 Association: NOT AVAILABLE	4) Applicant Address: PO BOX 4183 WILLOWTON PIETERMARITZBURG 3200 3200
5) Existing Licence Holder: LINEREAGLE CC LINEREAGLE CC ID NO. 1996/000307/23	6) Existing Licence Holder Address: 231 ROYSTON ROAD PIETERMARITZBURG 3201 3201
7) Type of application: NORMAL TRANSFER AND CONVERSION	8) Operating Licence Number: 253629
9) Vehicle Type: BUS	10) 1 X 70 (SEATED) + 0 (STANDING)
11) Region: UMGUNGUNDLOVU	
12.1	<p>KZPRERC2774588 - ANNEXURE A1 ROUTE THE CONVEYANCE OF PASSENGERS AND THEIR PERSONAL EFFECTS: FORWARD JOURNEY FROM THE CENTENARY ROAD TERMINAL POINT SITUATED IN CENTENARY ROAD DURBAN IN THE MAGISTERIAL DISTRICT OF DURBAN VIA PIETERMARITZBURG (MAGISTERIAL DISTRICT OF PIETERMARITZBURG) VIA HARRISMITH (MAGISTERIAL DISTRICT OF HARRISMITH), VIA BARAGWANATH HOSPITAL TERMINAL POINT SITUATED IN SOWETO TOWNSHIP JOHANNESBURG IN THE MAGISTERIAL DISTRICT OF JOHANNESBURG TO THE TERMINAL POINT SITUATED IN FRONT OF ROBINSONS EATING HOUSE IN RANDFONTEIN WHICH IS SITUATED IN THE MAGISTERIAL DISTRICT OF RANDFONTEIN.</p> <p>FROM THE CENTENARY ROAD TERMINAL POINT CONTINUE ALONG CENTENARY ROAD BEARING LEFT INTO MARKET ROAD CONTINUE ALONG MARKET ROAD TO ITS JUNCTION WITH LEOPOLD STREET AND CANNONGATE ROAD, AT THIS JUNCTION TURN RIGHT AND CONTINUE ALONG CANNONGATE ROAD BEARING RIGHT INTO THE WESTERN FREEWAY, AND CONTINUE ALONG THE WESTERN FREEWAY WHICH BECOMES THE N3 CONTINUE ALONG THE N3 TO ITS JUNCTION TO THE NEW GERMANY \ SARNIA OFF RAMP, AT THIS JUNCTION BEAR LEFT AND CONTINUE ALONG THE OFF RAMP TO ITS JUNCTION WITH STAPLETON ROAD AT THIS JUNCTION TURN RIGHT AND CONTINUE ALONG STAPLETON ROAD MAGISTERIAL DISTRICT OF PINETOWN) TO ITS JUNCTION WITH OLD MAIN ROAD, AT THIS JUNCTION TURN LEFT AND CONTINUE ALONG OLD MAIN ROAD TO ITS JUNCTION WITH RICHMOND ROAD, AT THIS JUNCTION BEAR LEFT AND CONTINUE ALONG RICHMOND ROAD TO ITS JUNCTION WITH R613 ON-RAMP AT THIS JUNCTION TURN RIGHT ONTO THE R613 ON-RAMP AND CONTINUE ONTO THE R613 TO ITS JUNCTION WITH N3 CONTINUE ALONG N3 TO ITS JUNCTION WITH THE ORTHMANN ROAD OFF RAMP (MAGISTERIAL DISTRICT OF PIETERMARITZBURG) AT THIS JUNCTION TURN LEFT AND CONTINUE ALONG THE ORTHMANN ROAD OFF RAMP TO ITS JUNCTION WITH ORTHMANN ROAD AT THIS JUNCTION TURN LEFT AND CONTINUE ALONG ORTHMANN ROAD TO ITS JUNCTION WITH ECHO ROAD AT THIS JUNCTION TURN RIGHT AND CONTINUE ALONG ECHO ROAD WHICH BECOMES EAST STREET CONTINUE ALONG EAST STREET TO ITS JUNCTION WITH PIETERMARITZ STREET AT THIS JUNCTION TURN LEFT AND CONTINUE ALONG PIETERMARITZBURG STREET TO ITS JUNCTION WITH COMMERCIAL ROAD AT THIS JUNCTION TURN LEFT AND CONTINUE ALONG COMMERCIAL ROAD TO ITS JUNCTION WITH LONGMARKET STREET AT THIS JUNCTION TURN LEFT AND CONTINUE ALONG LONGMARKET STREET TO ITS JUNCTION WITH BOSHOFF STREET AT THIS JUNCTION TURN LEFT AND CONTINUE ALONG BOSHOFF STREET WHICH BECOMES CHATTERTON ROAD CONTINUE ALONG CHATTERTON ROAD BEARING RIGHT AROUND THE TRAFFIC CIRCLE INTO TOWN BUSH ROAD, CONTINUE ALONG TOWN BUSH ROAD TO ITS JUNCTION WITH THE N3 ON RAMP AT THIS JUNCTION BEAR RIGHT AND CONTINUE ALONG THE N3 ON RAMP BEARING LEFT ONTO THE N3, CONTINUE ALONG THE N3 TO ITS JUNCTION WITH THE MOOI RIVER OFF RAMP (MAGISTERIAL DISTRICT OF LIONS RIVER) AT THIS JUNCTION TURN LEFT AND CONTINUE ALONG THE MOOI RIVER OFF RAMP TO ITS JUNCTION WITH THE MAIN MOOI RIVER \ GREYTOWN ROAD (R622), AT THIS JUNCTION TURN LEFT AND CONTINUE ALONG THE MAIN MOOI RIVER \ GREYTOWN ROAD (R622) TO ITS JUNCTION WITH THE MOOI RIVER \ HOWICK ROAD (R103) AT THIS JUNCTION TURN RIGHT AND CONTINUE ALONG THE MOOI RIVER \ HOWICK ROAD (R103) TURNING LEFT INTO THE MOOI RIVER HIGHWAY GARAGE. FROM THE MOOI RIVER HIGHWAY GARAGE TURN RIGHT INTO THE MOOI RIVER \ HOWICK ROAD (R103), AND CONTINUE ALONG THE MOOI RIVER \ HOWICK ROAD (R103) TO ITS JUNCTION WITH THE MAIN MOOI RIVER \ GREYTOWN ROAD (R622) AT THIS JUNCTION TURN LEFT AND CONTINUE ALONG THE MAIN MOOI RIVER \ GREYTOWN ROAD (R622) TO ITS JUNCTION WITH THE N3 ON RAMP AT THIS JUNCTION TURN LEFT AND CONTINUE ALONG THE N3 ON RAMP BEARING LEFT ONTO THE N3, CONTINUE ALONG THE N3 BEARING LEFT INTO MCKECHNIE STREET HARRISMITH (MAGISTERIAL DISTRICT OF HARRISMITH) CONTINUE ALONG MCKECHNIE STREET BEARING LEFT INTO THE HARRISMITH TERMINAL POINT. FROM THE HARRISMITH TERMINAL POINT RETURN ALONG MCKECHNIE STREET BEARING LEFT INTO THE N3, CONTINUE ALONG THE N3 TO ITS JUNCTION WITH THE R103 AT THE BALFOUR INTERCHANGE. AT THIS JUNCTION BEAR LEFT AND CONTINUE ALONG THE R103 TO ITS JUNCTION WITH THE R23, AT THIS JUNCTION TURN LEFT AND CONTINUE ALONG THE R103 TO ITS JUNCTION WITH THE N3 AT THE OLD BARN INTERCHANGE, AT THIS JUNCTION BEAR RIGHT ONTO THE N3 AND CONTINUE ALONG THE N3 TO ITS JUNCTION WITH THE M2 AT THIS JUNCTION BEAR LEFT AND CONTINUE ALONG THE M2 TO ITS JUNCTION WITH THE BENROSE GLIDE OFF, AT THIS JUNCTION BEAR LEFT AND CONTINUE ALONG THE BENROSE GLIDE OFF TO ITS JUNCTION WITH RUVEN ROAD, AT THIS JUNCTION TURN RIGHT AND CONTINUE ALONG RUVEN ROAD TO ITS JUNCTION WITH MAIN REEF ROAD AT THIS JUNCTION TURN LEFT AND CONTINUE ALONG MAIN REEF ROAD TO ITS JUNCTION WITH WOLHUTER STREET, AT THIS JUNCTION BEAR LEFT AND CONTINUE ALONG WOLHUTER STREET TO ITS JUNCTION WITH END STREET, AT THIS JUNCTION TURN RIGHT AND CONTINUE ALONG END STREET TO ITS JUNCTION WITH SIEMERT ROAD, AT THIS JUNCTION BEAR RIGHT AND CONTINUE ALONG SIEMERT ROAD TO ITS JUNCTION WITH MOSELEY STREET, AT THIS JUNCTION TURN LEFT INTO MOSELEY STREET AND CONTINUE ALONG MOSELEY STREET TO ITS JUNCTION WITH END STREET, AT THIS JUNCTION TURN RIGHT AND CONTINUE ALONG END STREET TO ITS JUNCTION WITH JEPPE STREET, AT THIS JUNCTION TURN LEFT INTO JEPPE STREET AND CONTINUE ALONG JEPPE STREET TO ITS JUNCTION WITH WANDERERS STREET, AT THIS JUNCTION TURN RIGHT AND CONTINUE ALONG WANDERERS STREET, TO ITS JUNCTION WITH SMIT STREET, AT THIS JUNCTION TURN RIGHT AND CONTINUE ALONG SMIT STREET TO ITS JUNCTION WITH KLEIN STREET, AT THIS JUNCTION TURN RIGHT AND CONTINUE ALONG KLEIN STREET TURNING LEFT INTO THE NOORD STREET TERMINAL POINT. FROM THEN NOORD STREET TERMINAL POINT CONTINUE THROUGH THE TERMINAL TO ITS JUNCTION WITH THE TWIST STREET BUS LANE AT THIS JUNCTION TURN LEFT AND CONTINUE ALONG THE TWIST STREET BUS LANE TO ITS JUNCTION WITH WOLMARANS STREET AT THIS JUNCTION TURN LEFT AND CONTINUE ALONG WOLMARANS STREET (WHICH BECOMES VILJOEN STREET), CONTINUE ALONG VILJOEN STREET (WHICH BECOMES SMIT STREET) CONTINUE ALONG SMIT STREET TO ITS JUNCTION WITH THE M1, AT THIS JUNCTION TURN RIGHT AND BEAR LEFT ONTO THE M1 AND CONTINUE ALONG THE M1 TO ITS JUNCTION WITH THE SOWETO GLIDE OFF AT THIS JUNCTION TURN RIGHT AND CONTINUE ALONG THE OLD POTCHEFSTROOM ROAD TO THE BARAGWANATH HOSPITAL TERMINAL POINT SITUATED IN SOWETO TOWNSHIP, JOHANNESBURG IN THE MAGISTERIAL DISTRICT OF JOHANNESBURG TURN LEFT AND CONTINUE ALONG THE OLD POTCHEFSTROOM ROAD TO ITS JUNCTION WITH ROODEPOORT ROAD, AT THIS JUNCTION TURN RIGHT AND CONTINUE ALONG ROODEPOORT ROAD BEARING LEFT INTO IKWEZI DRIVE CONTINUE ALONG IKWEZI DRIVE WHICH BECOMES DOBSONVILLE ROAD, CONTINUE ALONG DOBSONVILLE ROAD TO ITS JUNCTION WITH MAIN REEF ROAD (R41) AT THIS JUNCTION TURN LEFT AND CONTINUE ALONG MAIN REEF ROAD (R41) WHICH BECOMES RANDFONTEIN ROAD, CONTINUE ALONG RANDFONTEIN ROAD TURNING RIGHT INTO THE TERMINAL POINT SITUATED IN FRONT OF ROBINSONS EATING HOUSE, IN RANDFONTEIN WHICH IS SITUATED IN THE MAGISTERIAL DISTRICT OF RANDFONTEIN.</p> <p>ALTERNATIVELY ROUTES TO BE PRESCRIBED BY THE RELEVANT LOCAL AUTHORITY.</p> <p>ROUTE THE CONVEYANCE OF PASSENGERS AND THEIR PERSONAL EFFECTS: RETURN JOURNEY FROM THE TERMINAL POINT SITUATED IN FRONT OF ROBINSONS EATING HOUSE IN RANDFONTEIN WHICH IS SITUATED IN THE MAGISTERIAL DISTRICT OF RANDFONTEIN TURN LEFT INTO RANDFONTEIN ROAD AND CONTINUE ALONG RANDFONTEIN ROAD WHICH BECOMES MAIN REEF ROAD (R41) CONTINUE ALONG MAIN REEF ROAD TO ITS JUNCTION WITH DOBSONVILLE ROAD, AT THIS JUNCTION TURN RIGHT AND CONTINUE ALONG</p>



transport

Department:
Transport
Province of KwaZulu-Natal

GAZETTE

LGKZNG43-2020-FEB

REGION: ALL

DOBSONVILLE ROAD, BEARING LEFT INTO IKWEZI DRIVE, CONTINUE ALONG IKWEZI DRIVE WHICH BECOMES ROODEPOORT ROAD, CONTINUE ALONG ROODEPOORT ROAD TO ITS JUNCTION WITH THE OLD POTCHEFSTROOM ROAD AT THIS JUNCTION TURN LEFT AND CONTINUE ALONG THE OLD POTCHEFSTROOM ROAD BEARING LEFT INTO THE BARAGWANATH HOSPITAL TERMINAL POINT, SITUATED IN SOWETO TOWNSHIP, JOHANNESBURG II THE MAGISTERIAL DISTRICT OF JOHANNESBURG.

FROM THE BARAGWANATH HOSPITAL TERMINAL POINT SITUATED IN SOWETO TOWNSHIP JOHANNESBURG, CONTINUE ALONG THE OLD POTCHEFSTROOM ROAD TO ITS JUNCTION WITH THE M1, AT THIS JUNCTION TURN LEFT AND CONTINUE ALONG M1 TO ITS JUNCTION WITH THE BRAAMFONTEIN GLIDE OFF, AT THIS JUNCTION BEAR LEFT AND CONTINUE ALONG THE BRAAMFONTEIN GLIDE OFF TO ITS JUNCTION WITH SMIT STREET AT THIS JUNCTION TURN LEFT AND CONTINUE ALONG SMIT STREET TO ITS JUNCTION WITH KLEIN STREET, AT THIS JUNCTION TURN RIGHT AND CONTINUE ALONG KLEIN STREET BEARING LEFT INTO THE NOORD STREET TERMINAL POINT. FROM THE NOORD STREET TERMINAL POINT CONTINUE THROUGH THE TERMINAL TO ITS JUNCTION WITH THE TWIST STREET BUS LANE AT THIS JUNCTION TURN RIGHT AND CONTINUE ALONG TWIST STREET BUS LANE, TO ITS JUNCTION WITH PLEIN STREET, AT THIS JUNCTION TURN RIGHT AND CONTINUE ALONG PLEIN STREET TO ITS JUNCTION WITH EDITH CAVELL STREET, AT THIS JUNCTION TURN LEFT AND CONTINUE ALONG EDITH CAVELL STREET TO ITS JUNCTION WITH BREE STREET, AT THIS JUNCTION TURN LEFT AND CONTINUE ALONG BREE STREET TO ITS JUNCTION WITH END STREET, AT THIS JUNCTION TURN LEFT AND CONTINUE ALONG END STREET TO ITS JUNCTION WITH ROCKEY STREET AT THIS JUNCTION TURN RIGHT AND CONTINUE ALONG ROCKEY STREET TO ITS JUNCTION WITH VAN BEEK STREET, AT THIS JUNCTION TURN RIGHT AND CONTINUE ALONG VAN BEEK STREET TO ITS JUNCTION WITH BEACON ROAD, AT THIS JUNCTION TURN LEFT AND CONTINUE ALONG BEACON ROAD TO ITS JUNCTION WITH PAGE AND SHORE STREETS, AT THIS JUNCTION TURN RIGHT AND CONTINUE ALONG PAGE STREET TO ITS JUNCTION WITH MARKET STREET, AT THIS JUNCTION TURN LEFT AND CONTINUE ALONG MARKET STREET TO ITS JUNCTION WITH BETTY STREET, AT THIS JUNCTION TURN RIGHT AND CONTINUE ALONG BETTY STREET TO ITS JUNCTION WITH WOLHUTER STREET, AT THIS JUNCTION BEAR LEFT INTO MAIN REEF ROAD, AND CONTINUE ALONG MAIN REEF ROAD TO ITS JUNCTION WITH M2, AT THIS JUNCTION TURN RIGHT AND CONTINUE ALONG THE M2 TO ITS JUNCTION WITH THE N3 GLIDE OFF, AT THIS JUNCTION BEAR LEFT ONTO THE N3 AND CONTINUE ALONG THE N3 TO ITS JUNCTION WITH THE R554, AT THIS JUNCTION TURN LEFT AND CONTINUE ALONG THE R554 TO ITS JUNCTION WITH R103, AT THIS JUNCTION TURN RIGHT AND CONTINUE TO ITS JUNCTION WITH THE N8 AT THE BALFOUR INTERCHANGE, AT THIS JUNCTION BEAR RIGHT AND CONTINUE ALONG THE N8 TO ITS JUNCTION WITH MC KECHNIE STREET, HARRISMITH (MAGISTERIAL DISTRICT OF HARRISMITH) AT THIS JUNCTION TURN RIGHT AND CONTINUE ALONG MC KECHNIE STREET BEARING LEFT INTO THE HARRISMITH TERMINAL POINT. FROM THE HARRISMITH TERMINAL POINT RETURN ALONG TO MC KECHNIE STREET AND BEARING LEFT ONTO THE N3, CONTINUE ALONG THE N3 TO ITS JUNCTION WITH THE MOOIRIVER OFF RAMP (MAGISTERIAL DISTRICT OF LIONS RIVER) AT THIS JUNCTION BEAR LEFT AND CONTINUE ALONG MOOIRIVER OFF RAMP TO ITS JUNCTION WITH THE MOOI RIVER GREYTOWN ROAD (R622), AT THIS JUNCTION TURN RIGHT AND CONTINUE ALONG THE MOOI RIVER GREYTOWN ROAD (R622) TO ITS JUNCTION WITH THE MOOI RIVER HOWICK ROAD (R103) AT THIS JUNCTION TURN RIGHT AND CONTINUE ALONG THE MOOI RIVER HOWICK ROAD (R103) TURNING LEFT INTO THE MOOI RIVER HIGHWAY GARAGE. FROM THE MOOI RIVER HIGHWAY GARAGE TURN RIGHT INTO THE MOOI RIVER HOWICK ROAD (R103) AND CONTINUE ALONG THE MOOI RIVER HOWICK ROAD (R103) TO ITS JUNCTION WITH THE MOOI RIVER GREYTOWN ROAD (R622) AT THIS JUNCTION TURN LEFT AND CONTINUE ALONG THE MOOI RIVER GREYTOWN ROAD (R622) TO ITS JUNCTION WITH THE N3 ON RAMP, AT THIS JUNCTION TURN RIGHT AND CONTINUE ALONG THE N3 ON RAMP BEARING LEFT ONTO THE N3, CONTINUE ALONG THE N3 TO ITS JUNCTION WITH THE BOSHOFF STREET OFF RAMP (MAGISTERIAL DISTRICT OF PIETERMARITZBURG) AT THIS JUNCTION TURN LEFT AND CONTINUE ALONG THE BOSHOFF STREET OFF RAMP TO ITS JUNCTION WITH TOWN BUSH ROAD AT THIS JUNCTION BEAR LEFT AND CONTINUE ALONG TOWN BUSH ROAD BEARING RIGHT AROUND THE TRAFFIC CIRCLE INTO CHATTERTON ROAD, CONTINUE ALONG CHATTERTON ROAD WHICH BECOMES BOSHOFF STREET, CONTINUE ALONG BOSHOFF STREET TO ITS JUNCTION WITH PIETERMARITZ STREET, AT THIS JUNCTION TURN RIGHT AND CONTINUE ALONG PIETERMARITZ STREET TO ITS JUNCTION WITH COMMERCIAL ROAD, AT THIS JUNCTION TURN LEFT AND CONTINUE ALONG COMMERCIAL ROAD TO ITS JUNCTION WITH LONGMARKET STREET, AT THIS JUNCTION TURN LEFT AND CONTINUE ALONG LONGMARKET STREET TO ITS JUNCTION WITH EAST STREET AT THIS JUNCTION TURN RIGHT AND CONTINUE ALONG EAST STREET WHICH BECOMES ECHO ROAD, CONTINUE ALONG ECHO ROAD BEARING LEFT INTO OHRTMANN ROAD, CONTINUE ALONG OHRTMANN ROAD TO ITS JUNCTION WITH THE N3 ON RAMP AT THIS JUNCTION TURN RIGHT AND CONTINUE ALONG THE ON RAMP TO ITS JUNCTION WITH THE N3, AT THIS JUNCTION BEAR LEFT AND CONTINUE ALONG THE N3 TO ITS JUNCTION WITH THE MARIANHILL INTERCHANGE, AT THIS JUNCTION TURN LEFT AND CONTINUE ALONG THE MARIANHILL INTERCHANGE TO ITS JUNCTION WITH RICHMOND ROAD, AT THIS JUNCTION TURN LEFT AND CONTINUE ALONG RICHMOND ROAD TO ITS JUNCTION WITH OLD MAIN ROAD, AT THIS JUNCTION TURN RIGHT AND CONTINUE ALONG OLD MAIN ROAD TO ITS JUNCTION WITH STAPLETON ROAD, AT THIS JUNCTION TURN RIGHT AND CONTINUE ALONG STAPLETON ROAD TO THE N3 ON RAMP AT THIS JUNCTION TURN LEFT AND CONTINUE ALONG THE N3 ON RAMP BEARING LEFT ONTO THE N3, CONTINUE ALONG THE N3 WHICH ON ENTERING DURBAN BECOMES THE WESTERN FREEWAY. CONTINUE ALONG THE WESTERN FREEWAY BEARING LEFT INTO OLD DUTCH ROAD, CONTINUE ALONG OLD DUTCH ROAD, WHICH BECOMES ALICE STREET, CONTINUE ALONG ALICE STREET TO ITS JUNCTION WITH CROSS STREET, AT THIS JUNCTION TURN LEFT AND CONTINUE ALONG CROSS STREET TO ITS JUNCTION WITH CARLISLE STREET AT THIS JUNCTION TURN LEFT AND CONTINUE ALONG CARLISLE STREET TO ITS JUNCTION WITH CENTENARY ROAD TO THE CENTENARY ROAD TERMINAL POINT SITUATED IN CENTENARY ROAD DURBAN IN THE MAGISTERIAL DISTRICT OF DURBAN.

ALTERNATIVELY ROUTES TO BE PRESCRIBED BY THE RELEVANT LOCAL AUTHORITY.

SUBJECT TO THE CONDITION THAT THIS TRANSPORTATION MAY BE CONDUCTED ONLY BY MEANS OF A SINGLE DECKER BUS WITH A SEATING CAPACITY OF NOT LESS THAN SIXTY PASSENGERS AND
SUBJECT TO THE RESTRICTION THAT NO INTERMEDIATE PERSONS BE CONVEYED BETWEEN BARAGWANATH AND LERATONG HOSPITAL ON THE FORWARD AND RETURN TRIPS
ROUTE

THE CONVEYANCE OF PASSENGERS AND THEIR PERSONAL EFFECTS:

FROM THE CENTENARY ROAD TERMINAL POINT CONTINUE ALONG CENTENARY ROAD WHICH ON CROSSING ALICE STREET, BECOMES MARKET ROAD, CONTINUE ALONG MARKET ROAD TO ITS JUNCTION WITH LEOPOLD STREET, AT THIS JUNCTION TURN RIGHT AND CONTINUE ALONG LEOPOLD STREET CROSSING THE WARWICK AVENUE AND CANNONGATE ROAD INTERSECTIONS, JOIN THE N3 AND CONTINUE ALONG THE N3 TO THE OHRTMANN ROAD OFF RAMP (PIETERMARITZBURG), AT THIS JUNCTION TURN LEFT AND CONTINUE ALONG OHRTMANN ROAD TO ITS JUNCTION WITH ECHO ROAD AT THIS JUNCTION, TURN RIGHT AND CONTINUE ALONG ECHO ROAD BEARING LEFT INTO EAST STREET, CONTINUE ALONG EAST STREET TO THE EAST STREET TERMINAL POINT. FROM THE TERMINAL POINT, RETURN ALONG EAST STREET TO ITS JUNCTION WITH CHURCH STREET, AT THIS JUNCTION TURN LEFT AND CONTINUE ALONG CHURCH STREET TO THE N3 ON RAMP, AT THIS JUNCTION TURN LEFT AND CONTINUE ALONG THE ON RAMP TO ITS JUNCTION WITH THE N3, AT THIS JUNCTION TURN LEFT AND CONTINUE ALONG THE N3 TO THE MOOIRIVER PLAZA TURN OFF, AT THIS JUNCTION TURN LEFT AND CONTINUE TO THE MOOIRIVER HIGHWAY GARAGE, FROM THE MOOIRIVER HIGHWAY GARAGE RETURN TO THE MOOIRIVER PLAZA AND JOIN N3. PROCEED PAST TUGELA TOLL TO HARRISMITH AND THEN RIGHT INTO MCKEHNIE STREET PAST SIR HENRY MOTEL INTO HARRISMITH BUS RANK. FROM HARRISMITH BUS RANK CONTINUE ALONG MCKEHNIE STREET TO JOIN N3 AND TO CONTINUE ALONG THE N3 TO JOIN THE M2 WEST AND CONTINUE ALONG THE M2 WEST TO JOIN THE M2 SOUTH AND THEN CONTINUE VIA THE SHORTEST ROUTE TO THE BARAGWANATH HOSPITAL FROM THE BARAGWANATH HOSPITAL TERMINAL POINT WHICH IS SITUATED IN THE MAGISTERIAL DISTRICT OF JOHANNESBURG TURN LEFT AND CONTINUE ALONG THE OLD POTCHEFSTROOM ROAD TO ITS JUNCTION WITH ROODEPOORT ROAD, AT THIS JUNCTION TURN RIGHT AND CONTINUE ALONG ROODEPOORT ROAD BEARING LEFT INTO IKWEZI DRIVE, CONTINUE ALONG IKWEZI DRIVE WHICH BECOMES DOBSONVILLE ROAD, CONTINUE ALONG DOBSONVILLE ROAD TO ITS JUNCTION WITH MAIN REEF ROAD (R41) WHICH BECOMES RANDFONTEIN ROAD, CONTINUE ALONG RANDFONTEIN ROAD TURNING RIGHT INTO THE TERMINAL POINT SITUATED IN FRONT OF ROBINSONS EATING HOUSE, IN RANDFONTEIN WHICH IS SITUATED IN THE MAGISTERIAL DISTRICT OF RANDFONTEIN AND RETURN TO DURBAN VIA THE ROUTE DESCRIBED ABOVE IN REVERSE.

SUBJECT TO THE CONDITION THAT THIS TRANSPORTATION MAY BE CONDUCTED ONLY BY MEANS OF A SINGLE DECKER BUS WITH A SEATING CAPACITY OF NOT LESS THAN SIXTY PASSENGERS AND
SUBJECT TO THE RESTRICTION THAT NO INTERMEDIATE PERSONS BE CONVEYED BETWEEN BARAGWANATH AND LERATONG HOSPITAL ON THE FORWARD AND RETURN TRIPS.

ROUTE

FROM THE TERMINAL POINT SITUATED AT THE STAR OF THE SEA ON ROAD ZD1847 (MAGISTERIAL DISTRICT OF INGWAVUMA) VIA MKUZE (MAGISTERIAL DISTRICT OF UBOMBO) PONGOLA, PIET RETIEF, ERMELO, BETHAL, TRICHARDT, KINROSS, LEANDRA, DEVON, SPRINGS, JOHANNESBURG, RANDFONTEIN.

INWARD JOURNEY

FROM THE TERMINAL POINT SITUATED AT THE STAR OF THE SEA ON ROAD ZD1847 IN THE (MAGISTERIAL DISTRICT OF INGWAVUMA) CONTINUE ALONG THIS ROAD PAST MANGUZI HOSPITAL TO THE POINT WHERE THIS ROAD BECOMES 52212, PROCEED ALONG THIS ROAD 52212 TO THE POINT WHERE THIS ROAD BECOMES 52211 CONTINUE ALONG ROAD 52211 TO ITS JUNCTION WITH N2 AND AT THIS JUNCTION TURN TO THE LEFT JOINING N2



transport

Department:
Transport
Province of KwaZulu-Natal

GAZETTE

LGKZNG43-2020-FEB

REGION: ALL

AND PROCEED ALONG N2 TO ITS JUNCTION WITH ROAD ZM 234 AND AT THIS JUNCTION TURN LEFT AND PROCEED ALONG ROAD ZM234 TO ITS JUNCTION WITH MAIN STREET. AT THIS JUNCTION KEEP LEFT AND PROCEED ALONG MAIN STREET TO ITS JUNCTION WITH STATION STREET. AT THE JUNCTION, TURN TO THE RIGHT AND LEFT INTO KUMZE BUS RANK, SITUATED OPPOSITE MKUZE SHOPPING CENTRE (MAGISTERIAL DISTRICT OF UBOMBO).

FROM THIS POINT CROSS STATION STREET THUS JOINING MAIN STREET AND CONTINUE ALONG MAIN STREET TO ITS JUNCTION WITH ROAD ZM234. AT THIS JUNCTION TURN RIGHT JOINING ROAD ZM234 AND PROCEED ALONG ROAD ZM234 TO ITS JUNCTION WITH N2. AT THIS POINT TURN RIGHT AND PROCEED ALONG N2 TO ITS JUNCTION WITH UNNAMED ROAD AND AT THIS POINT TURN RIGHT AND PROCEED TO GOLELA BORDER GATE OF SWAZILAND.

FROM GOLELA BORDER GATE OF SWAZILAND PROCEED ALONG THE UNNAMED ROAD TO ITS JUNCTION WITH N2. AT THIS JUNCTION TURN RIGHT JOINING N2 AND PROCEED ALONG N2 WHICH BECOMES R29 TO THE POINT OPPOSITE NEXT TO PONGOLA SOUTH AFRICAN TRANSPORT SERVICES. FROM THE POINT OPPOSITE NEXT TO PONGOLA SOUTH AFRICAN TRANSPORT SERVICES CONTINUE ALONG R29 PAST ITSHELEJUBA HOSPITAL, MAHAMBIA TURN OFF TO SWAZILAND BORDER, PAULPIETERSBURG TURN OFF PROCEED ALONG R29 AND ENTER PIET RETIEF. UPON ENTERING PIET RETIEF OPPOSITE HOSPITAL TURN LEFT INTO GERHARD BUHMER STREET LEFT INTO MOHAMMEDIA STREET, LEFT INTO BUS RANK. EXIT RANK RIGHT INTO BADAT STREET, LEFT INTO MANSOOR STREET, RIGHT INTO GERHARD BUHMER STREET LEFT INTO R29. UPON ENTERING TOWN KEEP LEFT WHERE ROAD R29 BECOMES BRAND STREET AND TURN RIGHT INTO MARK STREET CROSS KRUGER STREET AND PROCEED ALONG MARK STREET TO ITS JUNCTION WITH THEO MOCKE STREET, AT THIS JUNCTION TURN TO THE RIGHT AND PROCEED ALONG THEO MOCKE STREET TO ITS JUNCTION WITH PREMIER STREET. AT THIS POINT TURN LEFT JOINING PREMIER STREET WHICH BECOMES R29/N17 CONTINUE ALONG THIS ROAD PAST ISWEPE, PERDEKOP TURN OFF PAST SHEEPMOOR TURN OFF AND ENTER ERMELO WHERE ROAD R29/N17 BECOMES VOORTREKKER STREET. TURN RIGHT INTO BORDER STREET LEFT INTO WEDGEWOOD ROAD, RIGHT INTO SLUITER STREET LEFT INTO OOSTHUISE STREET TO BETHAL ROAD. CROSS BETHAL ROAD INTO NELSPAN ROAD LEFT INTO MERCURY AVENUE INTO BUS RANK, EXIT RANK INTO MERCURY AVENUE RIGHT INTO NELSPAN ROAD TO BETHAL ROAD, LEFT ON R29/N17 TO BETHAL PAST DAVEL TURN OFF ENTER BETHAL WHERE R29/17 BECOMES SCHEEPERS STREET. CONTINUE ALONG THIS ROAD, RIGHT INTO KERK STREET LEFT INTO THE RANK. EXIT RANK RIGHT INTO KERK STREET, RIGHT INTO SCHEEPERS STREET, RIGHT INTO CLERCO STREET, LEFT INTO DAMVAL STREET TO THE STOP STREET. TURN RIGHT INTO EUFEES STREET TO THE R29/N17 TURN - OFF. TURN LEFT ONTO R29/N17 AND CONTINUE ALONG THIS ROAD TO RICHARDT. CONTINUE THROUGH TRICHARDT ON R29/N17 TO KINROSS. CONTINUE THROUGH KINROSS ON R29/N17 TO LEANDRA. CONTINUE THROUGH LEANDRA ON R29/N17 TO DEVON, CONTINUE THROUGH DEVON THROUGH DELMASNIGEL INTERSECTION AND CONTINUE ALONG THIS ROAD INTO SPRINGS WHERE THIS ROAD BECOMES ERMELO ROAD, CONTINUE ALONG ERMELO ROAD LEFT INTO ANCHOR ROAD RIGHT ONTO N17 TOLLROAD. CONTINUE WITH N17 UNTIL THE PRETORIA ROODEPOORT OFF RAMP. TURN LEFT AND JOIN THE N8 TOWARDS JOHANNESBURG CONTINUE ALONG THIS ROAD PAST R33 CLEVELAND ROAD AND THEN TURN LEFT INTO R29 WHICH BECOMES MAIN REEF ROAD PROCEED ALONG THIS ROAD PAST DENVER AND GEORGE GOCH HOSTELS PROCEED ALONG MAIN REEF ROAD WHICH BECOMES WOLHUTER STREET CONTINUE ALONG WOLHUTER PAST JEPPE HOSTELS CROSS MARITZBURG STREET AND TURN RIGHT INTO END STREET PROCEED ALONG END STREET CROSS ANDERSON, FOX, COMMISSIONER, MARKET AND PRESIDENT STREET AND THEN TURN LEFT INTO MOSELEY STREET AND RIGHT INTO END STREET AGAIN AND THEN LEFT INTO JEPPE STREET CROSS THEN CROSS NUGGET, GOUD, MOOIST, TROYNE AND DELVERS STREETS AND THEN TURN RIGHT IN VAN WELIGH STREET AND THEN JOIN KLEIN STREET PROCEED ALONG KLEIN STREET TO DIPLOMAT HOTEL SITUATED ON KLEIN STREET IN THE (MAGISTERIAL DISTRICT OF WITWATERSRAND). FROM DIPLOMAT HOTEL SITUATED ON KLEIN STREET IN THE (MAGISTERIAL DISTRICT OF WITWATERSRAND) PROCEED ALONG KLEIN STREET PAST DELVASS STREET AND THEN CROSS NOORD STREET AND TURN LEFT INTO WOLMARANS STREET THEN CROSS RISSIK, HARRISON, BICCARD STREETS AND CONTINUE ALONG WALMARANS STREET WHICH BECOMES SMITH STREET CONTINUE ALONG SMITH STREET TO ITS OFF RAMP WITH ROAD M1 AND THEN JOIN M1 HIGHWAY TO SOWETO. CONTINUE ALONG M1 TO ITS OFF RAMP WITH HIGHWAY M68 AND AT THIS OFF RAMP JOIN M68 AND CONTINUE WITH M68 TO ITS JUNCTION WITH OLD POTCHEFSTROOM ROAD. AT THIS JUNCTION TURN RIGHT INTO OLD POTCHEFSTROOM ROAD UNTIL REACHING BARAGWANATH HOSPITAL SITUATED ON OLD POTCHEFSTROOM ROAD IN THE (MAGISTERIAL DISTRICT OF WITWATERSRAND). FROM BARAGWANATH HOSPITAL SITUATED ON OLD POTCHEFSTROOM ROAD CONTINUE ALONG POTCHEFSTROOM ROAD TO ITS JUNCTION WITH ROAD R559 AND PROCEED ALONG THAT ROAD WHICH BECOMES RANDFONTEIN MAIN ROAD, CONTINUE TO EAGLE LINER BUS DEPOT SITUATED IN CHEVROLET STREET RANDFONTEIN.

ROUTE

OUTWARD JOURNEY

THE OUTWARD JOURNEY WILL BE UNDERTAKEN IN THE REVERSE DIRECTION OF THE INWARD JOURNEY.

SUBJECT TO THE RESTRICTION THAT NO INTERMEDIATE PASSENGERS BE PICKED UP OR SET DOWN BETWEEN BETHAL, TRICHARDT, KINROSS, LIANDRA, DEVON, ERMELO, DAVEL AND PIET RETIEF

AND

SUBJECT TO THE FURTHER RESTRICTION THAT ABOVE CONVEYANCE MAY ONLY BE UNDERTAKEN BY MEANS OF A SINGLE DECK VEHICLE, THE SEATING CAPACITY OF WHICH IS NOT LESS THAN SIXTY FIVE PASSENGERS.

CHARTER SERVICE

1. FROM 150 ABERDARE DRIVE, PHOENIX INDUSTRIAL PARK TO ANY POINT WITHIN THE REPUBLIC OF SOUTH AFRICA AND RETURN
2. FROM AIRPORT WITHIN THE REPUBLIC OF SOUTH AFRICA TO SUCH POINTS WITHIN THE REPUBLIC OF SOUTH AFRICA AND RETURN

ANNEXURE A2

ROUTE 1

ANNIEVALE VIA BARAGWANATH HOSPITAL TO RANDFONTEIN VIA IKWEZI

THE CONVEYANCE OF PASSENGERS AND THEIR PERSONAL EFFECTS:

FORWARD JOURNEY

FROM ANNIEVALE DEPOT ON THE FARM ANNIE9798, NELLIE 8853, KILKEEL 9132, THIRST 11196, MOY 7549, FAIRBREESE 9210 AND 9884, BLACK-BANK 8715, GREENOCK 8818, SPRINGBOKLAAGTE 9666, DONKER 8455, SURREY 7936, SPOOKMILL 4273 NAAS 8776 CROSS MAGISTERIAL BOUNDARY OF NEWCASTLE AND PROCEED THROUGH KLIPBANK 7943, BIRKENSTOCK 3733, PADDASCHOOL 9096, GROOTGELUK 8534, LEKKERWATER 3732, INVERNNESS 8299 AND INTO OSIZWENI TOWNSHIP (MOUNTAINVIEW8770) VIA TOP RANK TO OSIZWENI DEPOT GATE. FROM OSIZWENI DEPOT GATE VIA MKHANYA STORE AND FOUR ROOMS UP TO THE JUNCTION WITH ROAD483 ON THE FARM JAKKALSPAN8775, TURN LEFT AND PROCEED ALONG ROAD 483 ONTO THE MADADENI JUNCTION SITUATED ON THE FARM SHUTTLEWORTH9504, TURN RIGHT AND PROCEED VIA MADADENI HOSPITAL, MADADENI CHECKERS, SECTION ONE AND KWAZULU POLICE STATION AND UP TO THE JUNCTION WITH ROAD483, TURN RIGHT AND PROCEED ALONG TO THE JUNCTION WITH ROAD 410 TURN RIGHT AND PROCEED ALONG AND JOIN PROVINCIAL ROAD1/13 (R23) CONTINUE ALONG THROUGH CHARLESTOWN CROSS THE MAGISTERIAL BOUNDARY OF VOLKSRUST AND THE BORDER OF TRANSVAAL AND NATAL PROCEED INTO VOLKSRUST ALONG LAINGSNEK ROAD, TURN LEFT INTO JOUBERT STREET, RIGHT INTO DAN PIENAAR STREET WHICH THEN BECOMES PROVINCIAL ROAD4 (R23) CONTINUE ALONG PAST PERDEKOP THROUGH MAGISTERIAL DISTRICT OF STANDERTON AND PROCEED INTO STANDERTON ALONG BOTHA STREET, LEFT JOIN HANDEL STREET RIGHT INTO VRY STREET, RIGHT INTO BURGER STREET TO THE BUS TERMINUS, CONTINUE FROM THE BUS TERMINUS ALONG BURGER STREET TURN RIGHT INTO LOMBARD STREET, LEFT INTO PROVINCIAL MAIN ROAD NUMBER4 (R23) AND PROCEED ALONG THROUGH THE MAGISTERIAL DISTRICTS OF GREYLINGSTAD AND BALFOUR TO THE JUNCTION WITH THE N8. PROCEED INTO THE MAGISTERIAL DISTRICT OF HEIDELBERG ALONG ROAD R103 JOIN SCHOEMAN STREET, TURN LEFT AND PROCEED ALONG VOORTREKKER STREET TO THE HEIDELBERG BUS TERMINUS. FROM THE TERMINUS PROCEED ALONG VOORTREKKER STREET TO VILJOEN STREET TURN LEFT AND PROCEED TO POORTHIE ROAD TURN LEFT AND PROCEED ALONG TO THE NIGEL ROAD R51 TURN RIGHT AND PROCEED ALONG TO THE N8 OFF-RAMP, TURN LEFT AND JOIN THE N3, PROCEED ALONG THE N3 TO THE JUNCTION WITH VEREENIGING ROAD IN THE MAGISTERIAL DISTRICT OF ALBERTON TURN LEFT AND PROCEED ALONG VEREENIGING ROAD, TURN RIGHT INTO COMBRINK STREET PROCEED TO PUTCO BUS STATION.

RETURN VIA THE SAME ROUTE TO VEREENIGING ROAD TURN LEFT AND PROCEED TO HEIDELBERG ROAD (R03), TURN LEFT AND PROCEED ALONG VOORTREKKER ROAD, RE-JOIN HEIDELBERG ROAD (R103) AND PROCEED ALONG TO VICKERS ROAD IN THE MAGISTERIAL DISTRICT OF JOHANNESBURG AND TURN RIGHT, PROCEED ALONG AND JOIN RUVEN ROAD AND PROCEED TO JUNCTION WITH MAIN REEF ROAD, TURN RIGHT AND PROCEED TO PLANTASIE ROAD TURN RIGHT AND PROCEED TO SANDBERG ROAD, TURN RIGHT AND PROCEED TO DENVER HOSTEL. FROM DENVER HOSTEL PROCEED ALONG SANDBERG ROAD TO KRUGER STREET AND TURN RIGHT PROCEED TO MAIN REEF ROAD AND TURN LEFT AND PROCEED TO WOLHUTER STREET, TURN LEFT AND PROCEED TO WOLHUTER'S MEN'S HOSTEL.

PROCEED ALONG WOLHUTER STREET, TURN RIGHT AND JOIN CITY AND SUBURBAN ROAD, TURN LEFT INTO DURBAN STREET, TURN RIGHT INTO END STREET AND JOIN SIEMERT ROAD, PROCEED TO MOSELEY, TURN LEFT, PROCEED TO END STREET, TURN RIGHT, TURN LEFT INTO JEPPE STREET, LEFT INTO SIMMONDS STREET, RIGHT INTO TRUMP STREET; LEFT INTO BOOSENS STREET JOIN KIMBERLEY ROAD (R29), TURN RIGHT INTO POTCHEFSTROOM ROAD AND PROCEED TO PUTCO BUS STATION AT BARAGWANATH HOSPITAL.

FROM THE BARAGWANATH HOSPITAL TERMINAL POINT WHICH IS SITUATED IN THE MAGISTERIAL DISTRICT OF JOHANNESBURG TURN LEFT AND CONTINUE ALONG THE OLD POTCHEFSTROOM ROAD TO ITS JUNCTION WITH ROODEPOORT ROAD, AT THIS JUNCTION TURN RIGHT AND CONTINUE ALONG ROODEPOORT ROAD BEARING LEFT INTO LKWEZI DRIVE, CONTINUE ALONG IKWEZI DRIVE WHICH BECOMES DOBSONVILLE ROAD,



transport

Department:
Transport
Province of KwaZulu-Natal

GAZETTE

LGKZNG43-2020-FEB

REGION: ALL

CONTINUE ALONG DOBSONVILLE ROAD TO ITS JUNCTION WITH MAIN REEF ROAD (R41) AT THIS JUNCTION TURN LEFT AND CONTINUE ALONG MAIN REEF ROAD (R41) WHICH BECOMES RANDFONTEIN ROAD, CONTINUE ALONG RANDFONTEIN ROAD TURNING RIGHT INTO THE TERMINAL POINT SITUATED IN FRONT OF ROBINSONS EATING HOUSE, IN RANDFONTEIN WHICH IS SITUATED IN THE MAGISTERIAL DISTRICT OF RANDFONTEIN. ALTERNATIVELY ROUTES TO BE PRESCRIBED BY THE RELEVANT LOCAL AUTHORITY

RESTRICTION
SUBJECT TO THE CONDITION THAT NO INTERMEDIATE PASSENGERS BE PICKED UP OR SET DOWN BETWEEN BARAGWANATH AND LERATONG HOSPITAL ON BOTH THE FORWARD AND RETURN JOURNEY. BOTH POINTS INCLUSIVE

ROUTE 1
ANNIEVALE VIA BARAGWANATH HOSPITAL TO RANDFONTEIN VIA IKWEZI
THE CONVEYANCE OF PASSENGERS AND THEIR PERSONAL EFFECTS:
RETURN JOURNEY
FROM THE TERMINAL POINT SITUATED IN FRONT OF ROBINSONS EATING HOUSE IN RANDFONTEIN WHICH IS SITUATED IN THE MAGISTERIAL DISTRICT OF RANDFONTEIN TURN LEFT INTO RANDFONTEIN ROAD CONTINUE ALONG RANDFONTEIN ROAD WHICH BECOMES MAIN REEF ROAD (R41) CONTINUE ALONG MAIN REEF ROAD TO ITS JUNCTION WITH DOBSONVILLE ROAD AT THIS JUNCTION TURN RIGHT AND CONTINUE ALONG DOBSONVILLE ROAD, BEARING LEFT INTO LKWEZI DRIVE, CONTINUE ALONG LKWEZI DRIVE WHICH BECOMES ROODEPOORT ROAD, CONTINUE ALONG ROODEPOORT ROAD TO ITS JUNCTION WITH THE OLD POTCHEFSTROOM ROAD AT THIS JUNCTION TURN LEFT AND CONTINUE ALONG THE OLD POTCHEFSTROOM ROAD BEARING LEFT INTO THE BARAGWANATH HOSPITAL TERMINAL POINT SITUATED IN SOWETO TOWNSHIP, JOHANNESBURG IN THE MAGISTERIAL DISTRICT OF JOHANNESBURG.

FROM BARAGWANATH HOSPITAL PROCEED ALONG KIMBERLEY ROAD (R29) JOIN BOOYSENS ROAD, JOIN SAUER STREET, RIGHT INTO BREE STREET, LEFT INTO KING GEORGE STREET, RIGHT INTO NOORD STREET, RIGHT INTO KLEIN STREET TO PUTCO TERMINUS, PROCEED LEFT INTO BREE STREET, LEFT INTO END STREET, RIGHT INTO ROCKEY STREET, JOIN ERROR STREET, RIGHT INTO VAN BEEK STREET TO DOORNFONTEIN TERMINUS, PROCEED LEFT INTO BEACON STREET, RIGHT INTO LOWER PAGE STREET, LEFT INTO MARKET STREET, RIGHT INTO BETTY STREET, LEFT INTO WOLHUTER STREET TO WOLHUTER MEN'S HOSTEL, FROM WOLHUTER MEN'S HOSTEL RETURN ALONG MAIN REEF ROAD TO RUVEN STREET, TURN RIGHT AND PROCEED TO VICKERS ROAD TURN LEFT AND PROCEED TO HEIDELBERG ROAD (R103) TURN LEFT AND PROCEED ALONG HEIDELBERG ROAD TO VEREENIGING ROAD, (MAGISTERIAL DISTRICT OF VEREENIGING), TURN RIGHT AND PROCEED ALONG VEREENIGING ROAD TO COMBRINK STREET, TURN RIGHT AND PROCEED ALONG COMBRINK STREET TO THE PUTCO BUS STATION, RETURN VIA THE SAME ROUTE TO VEREENIGING ROAD, TURN RIGHT AND PROCEED ALONG VEREENIGING ROAD TO THE N8, TURN RIGHT AND PROCEED ALONG N8 TO RL03, TURN RIGHT AND PROCEED ALONG R103 TO VOORTREKKER STREET (MAGISTERIAL DISTRICT OF HEIDELBERG), TURN LEFT AND PROCEED ALONG VOORTREKKER STREET TO THE HEIDELBERG BUS TERMINUS FROM THE BUS TERMINUS PROCEED ALONG VOORTREKKER STREET TO VILJOEN STREET, TURN LEFT AND PROCEED TO POORTHE ROAD TURN LEFT AND PROCEED ALONG TO THE NIGEL ROAD R1 TURN RIGHT AND PROCEED TO THE N3 ON RAMP TURN RIGHT AND JOIN THE N8, PROCEED ALONG THE N3 TO ROAD 4 (R23) TURN LEFT AND PROCEED TO LOMBARD STREET (MAGISTERIAL DISTRICT OF STANDERTON), RIGHT ALONG LOMBARD STREET, LEFT ALONG BURGER STREET TO BUS TERMINUS LEFT ALONG VRY STREET, LEFT ALONG HANDEL STREET, RIGHT ALONG BOTHA STREET WHICH BECOMES ROAD4 (R23) PROCEED ALONG ROAD 4 (R23) WHICH BECOMES DAN PIENAAR STREET ON ENTERING VOLKSRUST PROCEED ALONG DAN PIENAAR STREET TO JOUBERT STREET, LEFT ALONG JOUBERT STREET TO LAINGSNEK ROAD, RIGHT ALONG LAINGSNEK ROAD WHICH BECOMES ROAD 1 (R23) PROCEED ALONG ROAD 1 (R23) WHICH BECOMES ROAD 410 PROCEED ALONG ROAD 410 TO ROAD 483, LEFT ALONG 483, TO THE MADADENI JUNCTION SITUATED ON THE FARM SHUTTLEWORTH9504, TURN LEFT AND PROCEED VIA MADADENI HOSPITAL, MADADENI CHECKERS, SECTION ONE AND KWAZULU POLICE STATION TO THE JUNCTION WITH ROAD 483, TURN LEFT AND PROCEED ALONG 483 TO FARM JAKKALSPAN8775, TURN RIGHT AND PROCEED VIA FOUR ROOMS, MKHANYA STORE TO OSIZWENI DEPOT GATE, FROM OSIZWENI DEPOT PROCEED VIA TOP RANK (MOUNTAIN VIEW8770), LNVERNESS 8299, LEKKERWATER 3732, GROOTGELUK 8534, PADDASCHOOL 9096, BIRKENSTOCK 3733, KLIPBANK 7943 CROSS THE BOUNDARY OF NEWCASTLE THROUGH NAAS 8776 SPOOKMILL 4273, SURREY 7936 DONKER 8455, SPRINGBOKLAAGTE 9666, GREENOCK 8818, BLACKBANK 8715, FAIRBREEZE 9210 AND 9884 MOY 7549, THIRST 11196, KILKEEL 9132, NELLIE 8853 TO THE ANNIEVALE DEPOT ON THE FARM ANNIE9798.

RESTRICTION
SUBJECT TO THE CONDITIONS:
I) THAT NO INTERMEDIATE PASSENGERS MAY BE PICKED UP OR SET DOWN AT INTERMEDIATE STOPS BETWEEN NEWCASTLE AND STANDERTON ON BOTH THE FORWARD OR RETURN JOURNEYS.
II) THAT NO PASSENGERS MAY BE PICKED UP BETWEEN ALBERTON TERMINUS AND BARAGWANATH HOSPITAL ON THE FORWARD AND RETURN JOURNEYS.
III) THAT NO INTERMEDIATE PASSENGERS BE PICKED UP OR SET DOWN BETWEEN BARAGWANATH AND LERATONG HOSPITAL ON BOTH THE FORWARD AND RETURN JOURNEY BOTH POINTS INCLUSIVE.

ROUTE 2
ANNIEVALE VIA BARAGWANATH HOSPITAL TO RANDFONTEIN VIA RIFLE RANGE ROAD
PASSENGERS AND THEIR PERSONAL EFFECTS:
FORWARD JOURNEY
FROM ANNIEVALE DEPOT ON THE FARM ANNIE9798, NELLIE 8853, KILKEEL 9132, THIRST 11196, MOY 7549, FAIRBREEZE 9210 AND 9884 BLACK-BANK 8715, GREENOCK 8818, SPRINGBOKLAAGTE 9666, DONKER 8455, SURREY 7936, SPOOKMILL 4273, NAAS 8776 CROSS MAGISTERIAL BOUNDARY OF NEWCASTLE AND PROCEED THROUGH KLIPBANK 7943, BIRKENSTOCK 3733, PADDASCHOOL 9096, GROOTGELUK 8534, LEKKERWATER 3732, LNVERNESS 8299 AND INTO OSIZWENI TOWNSHIP (MOUNTAINVIEW8770) VIA TOP RANK TO OSIZWENI DEPOT GATE, FROM OSIZWENI DEPOT GATE VIA MKHANYA STORE AND FOUR ROOMS UPTO THE JUNCTION WITH ROAD483 ON THE FARM JAKKALSPAN8775, TURN LEFT AND PROCEED ALONG ROAD 483 ONTO THE MADADENI JUNCTION SITUATED ON THE FARM SHUTTLEWORTH9504, TURN RIGHT AND PROCEED VIA MADADENI HOSPITAL, MADADENI CHECKERS, SECTION ONE AND KWAZULU POLICE STATION AND UPTO THE JUNCTION WITH ROAD483, TURN RIGHT AND PROCEED ALONG TO THE JUNCTION WITH ROAD 410 TURN RIGHT AND PROCEED ALONG AND JOIN PROVINCIAL ROAD 1/13 (R23) CONTINUE ALONG THROUGH CHARLESTOWN CROSS THE MAGISTERIAL BOUNDARY OF VOLKSRUST AND THE BORDER OF TRANSSAAL AND NATAL PROCEED INTO VOLKSRUST ALONG LAINGSNEK ROAD, TURN LEFT INTO JOUBERT STREET, RIGHT INTO DAN PIENAAR STREET WHICH THEN BECOMES PROVINCIAL ROAD4 (R23) CONTINUE ALONG PAST PERDEKOP THROUGH MAGISTERIAL DISTRICT OF STANDERTON AND PROCEED INTO STANDERTON ALONG BOTHA STREET, LEFT JOIN HANDEL STREET RIGHT INTO VRY STREET, RIGHT INTO BURGER STREET TO THE BUS TERMINUS, CONTINUE FROM THE BUS TERMINUS ALONG BURGER STREET TURN RIGHT INTO LOMBARD STREET, LEFT INTO PROVINCIAL MAIN ROAD NUMBER4 (R23) AND PROCEED ALONG THROUGH THE MAGISTERIAL DISTRICT OF GREYLINGSTAD AND BALFOUR TO THE JUNCTION WITH THE N8, PROCEED INTO THE MAGISTERIAL DISTRICT OF HEIDELBERG ALONG ROAD R103 JOIN SCHOEMAN STREET, TURN LEFT AND PROCEED ALONG VOORTREKKER STREET TO THE HEIDELBERG BUS TERMINUS. FROM THE TERMINUS PROCEED ALONG VOORTREKKER STREET TO VILJOEN STREET TURN LEFT AND PROCEED TO POORTHE ROAD TURN LEFT AND PROCEED ALONG TO THE NIGEL ROAD R51 TURN RIGHT AND PROCEED ALONG TO THE N8 OFF RAMP, TURN LEFT AND JOIN THE N8, PROCEED ALONG THE N3 TO THE JUNCTION WITH VEREENIGING ROAD IN THE MAGISTERIAL DISTRICT OF ALBERTON TURN LEFT AND PROCEED ALONG VEREENIGING ROAD, TURN RIGHT INTO COMBRINK STREET PROCEED TO PUTCO BUS STATION.
RETURN VIA THE SAME ROUTE TO VEREENIGING ROAD TURN LEFT AND PROCEED TO HEIDELBERG ROAD (R103), TURN LEFT AND PROCEED ALONG VOORTREKKER ROAD, RE-JOIN HEIDELBERG ROAD (R103) AND PROCEED ALONG TO VICKERS ROAD IN THE MAGISTERIAL DISTRICT OF JOHANNESBURG AND TURN RIGHT, PROCEED ALONG AND JOIN RUVEN ROAD AND PROCEED TO JUNCTION WITH MAIN REEF ROAD, TURN RIGHT AND PROCEED TO PLANTASIE ROAD TURN RIGHT AND PROCEED TO SANDBERG ROAD, TURN RIGHT AND PROCEED TO DENVER HOSTEL. FROM DENVER HOSTEL PROCEED ALONG SANDBERG ROAD TO KRUGER STREET AND TURN RIGHT PROCEED TO MAIN REEF ROAD AND TURN LEFT AND PROCEED TO WOLHUTER STREET, TURN LEFT AND PROCEED TO WOLHUTER'S MEN'S HOSTEL.
PROCEED ALONG WOLHUTER STREET, TURN RIGHT AND JOIN CITY AND SUBURBAN ROAD, TURN LEFT INTO DURBAN STREET, TURN RIGHT INTO END STREET AND JOIN SIEMERT ROAD PROCEED TO MOSELY, TURN LEFT, PROCEED TO END STREET TURN RIGHT, TURN LEFT INTO JEPPE STREET LEFT INTO SIMMONDS STREET, RIGHT INTO TRUMP STREET, LEFT INTO BOOYSENS STREET JOIN KIMBERLEY ROAD (R29), TURN RIGHT INTO POTCHEFSTROOM ROAD AND PROCEED TO PUTCO BUS STATION AT BARAGWANATH HOSPITAL.

FROM THE BARAGWANATH HOSPITAL TERMINAL POINT WHICH IS SITUATED IN THE MAGISTERIAL DISTRICT OF JOHANNESBURG, TURN RIGHT AND CONTINUE ALONG THE OLD POTCHEFSTROOM ROAD TO ITS JUNCTION WITH RIFLE RANGE ROAD, AT THIS JUNCTION TURN LEFT AND CONTINUE ALONG RIFLE RANGE ROAD TO ITS JUNCTION WITH BARAGWANATH ROAD, AT THIS JUNCTION TURN LEFT AND CONTINUE ALONG BARAGWANATH ROAD TO ITS JUNCTION WITH MAIN REEF ROAD (R41), AT THIS JUNCTION TURN LEFT AND CONTINUE ALONG MAIN REEF ROAD (R41) WHICH BECOMES RANDFONTEIN ROAD TURNING RIGHT INTO THE TERMINAL POINT SITUATED IN FRONT OF ROBINSONS EATING HOUSE IN RANDFONTEIN WHICH IS SITUATED IN THE MAGISTERIAL DISTRICT OF RANDFONTEIN.

ALTERNATIVELY ROUTES TO BE PRESCRIBED BY THE RELEVANT LOCAL AUTHORITY:

RESTRICTION
SUBJECT TO THE CONDITION THAT NO INTERMEDIATE PASSENGERS BE PICKED UP OR SET DOWN BETWEEN BARAGWANATH AND LERATONG



transport

Department:
Transport
Province of KwaZulu-Natal

GAZETTE

LGKZNG43-2020-FEB

REGION: ALL

HOSPITAL ON BOTH THE FORWARD AND RETURN JOURNEY BOTH POINTS INCLUSIVE.
ROUTE 2

ANNIEVALE VIA BARAGWANATH HOSPITAL TO RANDFONTEIN VIA RIFLE RANGE ROAD

PASSENGERS AND THEIR PERSONAL EFFECTS:

RETURN JOURNEY

FROM THE TERMINAL POINT SITUATED IN FRONT OF ROBINSONS EATING HOUSE IN RANDFONTEIN WHICH IS SITUATED IN THE MAGISTERIAL DISTRICT OF RANDFONTEIN, TURN LEFT INTO RANDFONTEIN ROAD AND CONTINUE ALONG RANDFONTEIN ROAD WHICH BECOMES MAIN REEF ROAD (R41) CONTINUE ALONG MAIN REEF ROAD TO ITS JUNCTION WITH BARAGWANATH ROAD, AT THIS JUNCTION TURN RIGHT AND CONTINUE ALONG BARAGWANATH ROAD TO ITS JUNCTION WITH RIFLE RANGE ROAD, AT THIS JUNCTION TURN RIGHT AND CONTINUE ALONG RIFLE RANGE ROAD TO ITS JUNCTION WITH THE OLD POTCHEFSTROOM ROAD AT THIS JUNCTION TURN RIGHT AND CONTINUE ALONG THE OLD POTCHEFSTROOM ROAD BEARING RIGHT INTO THE BARAGWANATH HOSPITAL TERMINAL POINT SITUATED IN SOWETO TOWNSHIP JOHANNESBURG IN THE MAGISTERIAL DISTRICT OF JOHANNESBURG.

FROM BARAGWANATH HOSPITAL PROCEED ALONG KIMBERLEY ROAD (R29) JOIN BOOYSENS ROAD, JOIN SAUER STREET, RIGHT INTO BREE STREET, LEFT INTO KING GEORGE STREET, RIGHT INTO NOORD STREET, RIGHT INTO KLEIN STREET TO PUTCO TERMINUS, PROCEED LEFT INTO BREE STREET, LEFT INTO END STREET, RIGHT INTO ROCKEY STREET, JOIN ERROR STREET, RIGHT INTO VAN BEEK STREET TO DOORNFONTEIN TERMINUS PROCEED LEFT INTO BEACON STREET, RIGHT INTO LOWER PAGE STREET, LEFT INTO MARKET STREET, RIGHT INTO BETTY STREET, LEFT INTO WOLHUTER STREET TO WOLHUTER MEN'S HOSTEL. FROM WOLHUTER MEN'S HOSTEL RETURN ALONG MAIN REEF ROAD TO RUVEN STREET, TURN RIGHT AND PROCEED TO VICKERS ROAD TURN LEFT AND PROCEED TO HEIDELBERG ROAD (R103) TURN LEFT AND PROCEED ALONG HEIDELBERG ROAD TO VEREENIGING ROAD, (MAGISTERIAL DISTRICT OF VEREENIGING), TURN RIGHT AND PROCEED ALONG VEREENIGING ROAD TO COMBRINK STREET, TURN RIGHT AND PROCEED ALONG COMBRINK STREET TO THE PUTCO BUS STATION.

RETURN VIA THE SAME ROUTE TO VEREENIGING ROAD, TURN RIGHT AND PROCEED ALONG VEREENIGING ROAD TO THE N8, TURN RIGHT AND PROCEED ALONG N3 TO R103, TURN RIGHT AND PROCEED ALONG R103 TO VOORTREKKER STREET (MAGISTERIAL DISTRICT OF HEIDELBERG), TURN LEFT AND PROCEED ALONG VOORTREKKER STREET TO THE HEIDELBERG BUS TERMINUS FROM THE BUS TERMINUS PROCEED ALONG VOORTREKKER STREET TO VILJOEN STREET, TURN LEFT AND PROCEED TO POORTHIE ROAD TURN LEFT AND PROCEED ALONG TO THE NIGEL ROAD R51 TURN RIGHT AND PROCEED TO THE N8 ON RAMP TURN RIGHT AND JOIN THE N8, PROCEED ALONG THE N3 TO ROAD 4 (R23) TURN LEFT AND PROCEED TO LOMBARD STREET (MAGISTERIAL DISTRICT OF STANDERTON), RIGHT ALONG LOMBARD STREET, LEFT ALONG BURGER STREET TO BUS TERMINUS LEFT ALONG VRY STREET, LEFT ALONG HANDEL STREET, RIGHT ALONG BOTHA STREET WHICH BECOMES ROAD 4 (R23) PROCEED ALONG ROAD 4 (R23) WHICH BECOMES DAN PIENAAR STREET ON ENTERING VOLKSRUST PROCEED ALONG DAN PIENAAR STREET TO JOUBERT STREET, LEFT ALONG JOUBERT STREET TO LAINGSNEK ROAD, RIGHT ALONG LAINGSNEK ROAD WHICH BECOMES ROAD 1 (R23) PROCEED ALONG ROAD 1 (R23) WHICH BECOMES ROAD 410 PROCEED ALONG ROAD 410 TO ROAD 483, LEFT ALONG 483, TO THE MADADENI JUNCTION SITUATED ON THE FARM SHUTTLEWORTH 9504, TURN LEFT AND PROCEED VIA MADADENI HOSPITAL, MADADENI CHECKERS, SECTION ONE AND KWA ZULU POLICE STATION TO THE JUNCTION WITH ROAD 483, TURN LEFT AND PROCEED ALONG 483 TO FARM JAKKALSPAN 8775, TURN RIGHT AND PROCEED VIA FOUR ROOMS, MKHANYA STORE TO OSIZWENI DEPOT GATE. FROM OSIZWENI DEPOT GATE PROCEED VIA TOP RANK (MOUNTAIN VIEW 8770), INVERNESS 8299, LEKKERWATER 3732, GROOTGELUK 8534, PADDASCHOOL 9096, BIRKENSTOCK 3733, KLIPBANK 7943 CROSS THE BOUNDARY OF NEWCASTLE THROUGH NAAS 776, SPOOKMILL 4273, SURREY 7936 BANKER 8455, SPRINGBOKKLAAGTE 9666, GREENOCK 8818 BLACKBANK 8715, FAIRBREEZE 9210 AND 9884 MOY 7549, THIRST 11196, KILKEEL 9132, NELLIE 8853 TO THE ANNIEVALE DEPOT ON THE FARM ANNIE 9798.

RESTRICTION

SUBJECT TO THE CONDITIONS:

I) THAT NO INTERMEDIATE PASSENGERS MAY BE PICKED UP OR SET DOWN AT INTERMEDIATE STOPS BETWEEN NEWCASTLE AND STANDERTON ON BOTH THE FORWARD OR RETURN JOURNEYS.

II) THAT NO INTERMEDIATE PASSENGERS MAY BE PICKED UP BETWEEN ALBERTON TERMINUS AND BARAGWANATH HOSPITAL ON THE FORWARD AND RETURN JOURNEYS.

III) THAT NO INTERMEDIATE PASSENGERS BE PICKED UP OR SET DOWN BETWEEN BARAGWANATH AND LERATONG HOSPITAL ON BOTH THE FORWARD AND RETURN JOURNEY BOTH POINTS INCLUSIVE.

ROUTE 3

ANNIEVALE TO BARAGWANATH HOSPITAL- SOWETO

FROM ANNIEVALE DEPOT ON THE FARM ANNIE 9798, NELLIE 8853, KILKEEL 9132, THIRST 11196, MOY 7549, FAIRBREEZE 9210 AND 9884, BLACKBANK 8715, GREENOCK 8818, SPRINGBOKKLAAGTE 9666, DONKER 8455, SURREY 7936, SPOOKMILL 4273, NAAS 8776 CROSS MAGISTERIAL BOUNDARY OF NEWCASTLE AND PROCEED THROUGH KLIPBANK 7943, BIRKENSTOCK 3733, PADDASCHOOL 9096, GROOTGELUK 8534, LEKKERWATER 3732, INVERNESS 8299 AND INTO OSIZWENI TOWNSHIP (MOUNTAIN VIEW 8770) VIA TOP RANK TO OSIZWENI DEPOT GATE. FROM OSIZWENI DEPOT GATE VIA MKHANYA STORE AND FOUR ROOMS UPTO THE JUNCTION WITH ROAD 483 ON THE FARM JAKKALSPAN 8775, TURN LEFT AND PROCEED ALONG ROAD 483 ONTO THE MADADENI JUNCTION SITUATED ON THE FARM SHUTTLEWORTH 9504, TURN RIGHT AND PROCEED VIA MADADENI HOSPITAL, MADADENI CHECKERS, SECTION ONE AND KWAZULU POLICE STATION AND UPTO THE JUNCTION WITH ROAD 483, TURN RIGHT AND PROCEED ALONG TO THE JUNCTION WITH ROAD 410, TURN RIGHT AND PROCEED ALONG AND JOIN PROVINCIAL ROAD 1/13 (R23) CONTINUE ALONG THROUGH CHARLESTOWN CROSS THE MAGISTERIAL BOUNDARY OF VOLKSRUST, AND THE BORDER OF TRANSVAAL AND NATAL PROCEED INTO VOLKSRUST ALONG LAINGSNEK ROAD, TURN LEFT INTO JOUBERT STREET, RIGHT INTO DAN PIENAAR STREET WHICH THEN BECOMES PROVINCIAL ROAD 4 (R23) CONTINUE ALONG PAST PERDEKOP THROUGH MAGISTERIAL DISTRICT OF STANDERTON AND PROCEED INTO STANDERTON ALONG BOTHA STREET, LEFT JOIN HANDEL STREET, RIGHT INTO VRY STREET, RIGHT INTO BURGER STREET TO THE BUS TERMINUS, CONTINUE FROM THE BUS TERMINUS ALONG BURGER STREET, TURN RIGHT INTO LOMBARD STREET, LEFT INTO PROVINCIAL MAIN ROAD NUMBER 4 (R23) AND PROCEED ALONG THROUGH THE MAGISTERIAL DISTRICTS OF

GREYLINGSTAD AND BALFOUR TO THE JUNCTION WITH THE N8, PROCEED INTO THE MAGISTERIAL DISTRICT OF HEIDELBERG ALONG ROAD R103 JOIN SCHOEMAN STREET, TURN LEFT AND PROCEED ALONG VOORTREKKER STREET TO THE HEIDELBERG BUS TERMINUS. FROM THE TERMINUS PROCEED ALONG VOORTREKKER STREET TO VILJOEN STREET, TURN LEFT AND PROCEED TO POORTHIE ROAD, TURN LEFT AND PROCEED ALONG TO THE NIGEL ROAD R5, TURN RIGHT AND PROCEED ALONG TO THE N8 OFF-RAMP, TURN LEFT AND JOIN THE N8, PROCEED ALONG THE N3 TO THE JUNCTION WITH VEREENIGING ROAD IN THE MAGISTERIAL DISTRICT OF ALBERTON, TURN LEFT AND PROCEED ALONG VEREENIGING ROAD, TURN RIGHT INTO COMBRINK STREET PROCEED TO PUTCO BUS STATION.

RETURN VIA THE SAME ROUTE TO VEREENIGING ROAD, TURN LEFT AND PROCEED TO HEIDELBERG ROAD (R103), TURN LEFT AND PROCEED ALONG VOORTREKKER ROAD, RE-JOIN HEIDELBERG ROAD (R103) AND PROCEED ALONG TO VICKERS ROAD IN THE MAGISTERIAL DISTRICT OF JOHANNESBURG AND TURN RIGHT, PROCEED ALONG AND JOIN RUVEN ROAD AND PROCEED TO JUNCTION WITH MAIN REEF ROAD, TURN RIGHT AND PROCEED TO PLANTATIE ROAD, TURN RIGHT AND PROCEED TO SANDBERG ROAD, TURN RIGHT AND PROCEED TO DENVER HOSTEL. FROM DENVER HOSTEL PROCEED ALONG SANDBERG ROAD TO KRUGER STREET AND TURN RIGHT PROCEED TO MAIN REEF ROAD AND TURN LEFT AND PROCEED TO WOLHUTER STREET, TURN LEFT AND PROCEED TO WOLHUTER'S MEN'S HOSTEL.

PROCEED ALONG WOLHUTER STREET, TURN RIGHT AND JOIN CITY & SUBURBAN ROAD, TURN LEFT INTO DURBAN STREET, TURN RIGHT INTO END STREET AND JOIN SIEMERT ROAD PROCEED TO MOSELY, TURN LEFT, PROCEED TO END STREET, TURN RIGHT, TURN LEFT INTO JEPPE STREET LEFT INTO SIMMONDS STREET, RIGHT INTO TRUMP STREET, LEFT INTO BOOYSENS STREET JOIN KIMBERLEY ROAD (R29), TURN RIGHT INTO POTCHEFSTROOM ROAD AND PROCEED TO PUTCO BUS STATION AT BARAGWANATH HOSPITAL. FROM BARAGWANATH HOSPITAL PROCEED ALONG KIMBERLEY ROAD (R29) JOIN BOOYSENS ROAD, JOIN SAUER STREET, RIGHT INTO KING GEORGE STREET, LEFT INTO KING GEORGE STREET, RIGHT INTO NOORD STREET, RIGHT INTO KLEIN STREET TO PUTCO TERMINUS, PROCEED LEFT INTO BREE STREET, LEFT INTO END STREET, RIGHT INTO ROCKEY STREET, JOIN ERROR STREET, RIGHT INTO VAN BEEK STREET TO DOORNFONTEIN TERMINUS, PROCEED LEFT INTO BEACON STREET, RIGHT INTO LOWER PAGE STREET, LEFT INTO MARKET STREET, RIGHT INTO BETTY STREET, LEFT INTO WOLHUTER STREET TO WOLHUTER MEN'S HOSTEL. FROM WOLHUTER MEN'S HOSTEL RETURN TO NEWCASTLE ALONG THE ROUTE DESCRIBED IN (I) ABOVE IN REVERSE.

RESTRICTION

SUBJECT TO THE CONDITION:

I) THAT NO INTERMEDIATE PASSENGERS MAY BE PICKED UP OR SET DOWN AT INTERMEDIATE STOPS BETWEEN NEWCASTLE AND STANDERTON ON FORWARD OR RETURN JOURNEYS.

II) THAT NO INTERMEDIATE PASSENGERS MAY BE PICKED UP BETWEEN ALBERTON TERMINUS AND BARAGWANATH HOSPITAL ON THE FORWARD AND RETURN JOURNEYS.

ROUTE: 4

NQUTU - BARAGWANATH

FROM THE BUS RANK AT NQUTU VIA BLOODRIVER, UTRECHT, VOLKSRUST, STANDERTON, HEIDELBERG TO THE PUTCO BUS STATION, AT BARAGWANATH HOSPITAL, JOHANNESBURG AND RETURN.



transport

Department:
Transport
Province of KwaZulu-Natal

GAZETTE

LGKZNG43-2020-FEB

REGION: ALL

ROUTE DESCRIPTION:

FROM THE BUS RANK AT NQUTU TURN RIGHT INTO ROAD54 TO THE JUNCTION OF ROAD R33. THIS ROAD THEN BECOMES THE R34, CONTINUE WITH THIS ROAD PAST UTRECHT UNTIL YOU REACH THE JUNCTION OF ROAD R23. TURN RIGHT INTO ROAD R23 AND CONTINUE ALONG THROUGH CHARLESTOWN CROSS THE MAGISTERIAL BOUNDARY OF VOLKSRUST AND THE BORDER OF TRANSVAAL AND NATAL. PROCEED INTO VOLKSRUST ALONG LAINGSNEK ROAD, TURN LEFT INTO JOUBERT STREET, RIGHT INTO DAN PIENAAR STREET WHICH THEN BECOMES PROVINCIAL ROAD4 (R23) CONTINUE ALONG PAST PERDEKOP THROUGH MAGISTERIAL DISTRICT OF STANDERTON AND PROCEED INTO STANDERTON ALONG BOTHA STREET, LEFT ALONG HANDEL STREET, RIGHT INTO VRY STREET, RIGHT INTO BURGER STREET TO THE BUS TERMINUS CONTINUE FROM THE BUS TERMINUS ALONG BURGER STREET, TURN RIGHT INTO LOMBARD STREET, LEFT INTO PROVINCIAL MAIN ROAD NUMBER4 (R23) AND PROCEED ALONG THROUGH THE MAGISTERIAL DISTRICTS OF GREYLINGSTAD AND BALFOUR TO THE JUNCTION WITH THE N8. PROCEED INTO THE MAGISTERIAL DISTRICT OF HEIDELBERG ALONG ROAD R103 JOIN SCHOEMAN STREET, TURN LEFT AND PROCEED ALONG VOORTREKKER STREET TO THE HEIDELBERG BUS TERMINUS, FROM THE TERMINUS PROCEED ALONG VOORTREKKER STREET TO VILJOEN STREET TURN LEFT AND PROCEED TO POORT ROAD, TURN LEFT AND PROCEED ALONG TO THE NIGEL ROAD R51, TURN RIGHT AND PROCEED ALONG TO THE N8 OFF-RAMP, TURN LEFT AND JOIN N3. PROCEED ALONG THE N3 TO THE JUNCTION WITH VEREENIGING ROAD IN THE MAGISTERIAL DISTRICT OF ALBERTON, TURN LEFT AND PROCEED ALONG VEREENIGING ROAD, TURN RIGHT INTO COMBRINK STREET PROCEED TO PUTCO BUS STATION. RETURN VIA THE SAME ROUTE TO VEREENIGING ROAD TURN LEFT AND PROCEED TO HEIDELBERG ROAD (R103), TURN LEFT AND PROCEED ALONG VOORTREKKER ROAD, RE-JOIN HEIDELBERG ROAD (R103) AND PROCEED ALONG TO VICKERS ROAD IN THE MAGISTERIAL DISTRICT OF JOHANNESBURG AND TURN RIGHT, PROCEED ALONG AND JOIN RUVEN ROAD AND PROCEED TO JUNCTION WITH MAIN REEF ROAD, TURN RIGHT AND PROCEED TO PLANTATIE ROAD, TURN RIGHT AND PROCEED TO SANDBERG ROAD, TURN RIGHT AND PROCEED TO DENVER HOSTEL. FROM DENVER HOSTEL PROCEED ALONG SANDBERG ROAD TO KRNGER STREET AND TURN RIGHT PROCEED TO MAIN REEF ROAD, TURN LEFT AND PROCEED TO WOLHUTER STREET, TURN LEFT AND PROCEED TO WOLHUTER MEN'S HOSTEL. PROCEED ALONG WOLHUTER STREET TURN RIGHT AND JOIN CITY AND SUBURBAN ROAD, TURN LEFT INTO DURBAN STREET, TURN RIGHT INTO END STREET AND JOIN SIEMERT ROAD PROCEED TO MOSELY, TURN LEFT, PROCEED TO END STREET, TURN RIGHT, TURN LEFT INTO JEPPE STREET, LEFT INTO SIMMONDS STREET, RIGHT INTO TROMP STREET, LEFT INTO BOOYSENS STREET JOIN KIMBERLEY ROAD (R29), TURN RIGHT INTO POTCHEFSTROOM ROAD AND PROCEED TO PUTCO BUS STATION AT BARAGWANATH HOSPITAL. FROM BARAGWANATH HOSPITAL PROCEED ALONG KIMBERLEY ROAD (R29) JOIN BOOYSENS ROAD, JOIN SAUER STREET, RIGHT INTO BREE STREET, LEFT INTO KING GEORGE STREET, RIGHT INTO NOORD STREET, RIGHT INTO KLEIN STREET TO PUTCO TERMINUS. PROCEED LEFT INTO BREE STREET, LEFT INTO END STREET, RIGHT INTO ROCKEY STREET, JOIN ERROR STREET, RIGHT INTO VAN BEEK STREET TO DOOMFONTEIN TERMINUS, PROCEED LEFT INTO BEACON STREET, RIGHT INTO LOWER PAGE STREET, LEFT INTO MARKET SQUARE, RIGHT INTO BETTY STREET, LEFT INTO WOLHUTER STREET TO WOLHUTER MEN'S HOSTEL. FROM WOLHUTER MEN'S HOSTEL RETURN TO NQUTU ALONG THE SAME ROUTE DESCRIBED IN (I) ABOVE IN REVERSE.

RESTRICTION

THAT NO PASSENGER BE PICKED UP OR SET DOWN AT ANY POINT OTHER THAN NQUTU, BLOODRIVIER AND THE TERMINUS IN JOHANNESBURG.

ROUTE: 5

ULUNDI TO BARAGWANATH

FORWARD JOURNEY

DEPART ULUNDI BUS TERMINUS (DISTRICT OF MAHLABATHINI) AND TURN LEFT INTO ROAD52, CONTINUE ALONG ROAD 53 TO ITS JUNCTION WITH ROAD 47, AT THIS JUNCTION TURN RIGHT AND CONTINUE ALONG THIS ROAD UNTIL YOU REACH THE TURN OFF TO ROAD463, TURN LEFT INTO ROAD 463 AND PROCEED TO MONDIO, AT MONDIO TURN RIGHT INTO ROAD223 AND PROCEED TO THE INTERSECTION OF ROAD 223 AND PROCEED TO THE INTERSECTION OF ROAD 54, TURN RIGHT INTO ROAD 54, CONTINUE WITH ROAD 54 UNTIL IT BECOMES ROAD 41, FOLLOW ROAD 41 UNTIL IT BECOMES ROAD 37, FOLLOW THIS ROAD TO THE JUNCTION OF ROAD 1, TURN RIGHT INTO ROAD 1 AND FOLLOW THIS ROAD UNTIL YOU REACH VOLKSRUST.

PROCEED INTO VOLKSRUST ALONG LAINGSNEK ROAD, TURN LEFT INTO JOUBERT STREET, RIGHT INTO DAN PIENAAR STREET WHICH THEN BECOMES PROVINCIAL ROAD 4 (R23) CONTINUE ALONG PAST PERDEKOP THROUGH MAGISTERIAL DISTRICT OF STANDERTON AND PROCEED INTO STANDERTON ALONG BOTHA STREET, LEFT ALONG HANDEL STREET, RIGHT INTO VRY STREET, RIGHT INTO BURGER STREET TO THE BUS TERMINUS CONTINUE FROM THE BUS TERMINUS ALONG BURGER STREET, TURN RIGHT INTO LOMARD STREET, LEFT INTO PROVINCIAL MAIN ROAD NUMBER4 (R23) AND PROCEED ALONG THROUGH THE MAGISTERIAL DISTRICTS OF GREYLINGSTAD AND BALFOUR TO THE JUNCTION WITH THE N8, PROCEED INTO THE MAGISTERIAL DISTRICT OF HEIDELBERG ALONG ROAD R103 JOIN SCHOEMAN STREET, TURN LEFT AND PROCEED ALONG VOORTREKKER STREET TO THE HEIDELBERG BUS TERMINUS. FROM THE TERMINUS PROCEED ALONG VOORTREKKER STREET TO VILJOEN STREET, TURN LEFT AND PROCEED TO POORT ROAD, TURN LEFT AND PROCEED ALONG TO THE NIGEL ROAD R51, TURN RIGHT AND PROCEED ALONG TO THE N8 OFF RAMP, TURN LEFT AND JOIN THE N3.

PROCEED ALONG THE N3 TO THE JUNCTION WITH VEREENIGING ROAD IN THE MAGISTERIAL DISTRICT OF ALBERTON, TURN LEFT AND PROCEED ALONG VEREENIGING ROAD, TURN RIGHT INTO COMBRINK STREET PROCEED TO PUTCO BUS STATION. RETURN VIA THE SAME ROUTE TO VEREENIGING ROAD, TURN LEFT AND PROCEED TO HEIDELBERG ROAD (R103), TURN LEFT AND PROCEED ALONG VOORTREKKER ROAD, RE-JOIN HEIDELBERG ROAD (R103) AND PROCEED ALONG TO VICKERS ROAD IN THE MAGISTERIAL DISTRICT OF JOHANNESBURG AND TURN RIGHT, PROCEED ALONG AND JOIN RUVEN ROAD AND PROCEED TO JUNCTION WITH MAIN REEF ROAD, TURN RIGHT AND PROCEED TO PLANTASIE ROAD, TURN RIGHT AND PROCEED TO SANDBERG ROAD, TURN RIGHT AND PROCEED TO DENVER HOSTEL. FROM DENVER HOSTEL PROCEED ALONG SANDBERG ROAD TO KRUGER STREET AND TURN RIGHT PROCEED TO MAIN REEF ROAD, TURN LEFT AND PROCEED TO WOLHUTER STREET, TURN LEFT AND PROCEED TO WOLHUTER MEN'S HOSTEL.

PROCEED ALONG WOLHUTER STREET TURN RIGHT AND JOIN CITY AND SUBURBAN ROAD, TURN LEFT INTO DURBAN STREET, TURN RIGHT INTO END STREET AND JOIN SIEMERT ROAD PROCEED TO MOSELY, TURN LEFT, PROCEED TO END STREET, TURN RIGHT, TURN LEFT INTO JEPPE STREET, LEFT INTO SIMMONDS STREET, RIGHT INTO TROMP STREET, LEFT INTO BOOYSENS JOIN KIMBERLEY ROAD (R29), TURN RIGHT INTO POTCHEFSTROOM ROAD AND PROCEED TO PUTCO BUS STATION AT BARAGWANATH HOSPITAL.

FROM BARAGWANATH HOSPITAL TERMINAL POINT WHICH IS SITUATED IN THE MAGISTERIAL DISTRICT OF JOHANNESBURG, TURN LEFT AND CONTINUE ALONG THE OLD POTCHEFSTROOM ROAD TO ITS JUNCTION WITH ROODEPOORT ROAD, AT THIS JUNCTION TURN RIGHT AND CONTINUE ALONG ROODEPOORT ROAD BEARING LEFT INTO IKWEYI DRIVE, CONTINUE ALONG IKWEYI DRIVE WHICH BECOMES DOBSONVILLE ROAD, CONTINUE ALONG DOBSONVILLE ROAD TO ITS JUNCTION WITH MAIN REEF ROAD (R41) AT THIS JUNCTION TURN LEFT AND CONTINUE ALONG MAIN REEF ROAD (R41) WHICH BECOMES RANDFONTEIN ROAD, CONTINUE ALONG RANDFONTEIN ROAD TURNING RIGHT INTO THE TERMINAL POINT SITUATED IN FRONT OF ROBINSONS EATING HOUSE, IN RANDFONTEIN WHICH IS SITUATED IN THE MAGISTERIAL DISTRICT OF RANDFONTEIN.

THE RETURN JOURNEY WILL BE UNDERTAKEN IN THE REVERSE DIRECTION OF THE FORWARD JOURNEY.

ALTERNATIVELY ROUTES TO BE PRESCRIBED BY THE RELEVANT LOCAL AUTHORITY.

RESTRICTION

ON THE FORWARD JOURNEY TO BARAGWANATH HOSPITAL AND RANDFONTEIN NO PASSENGERS WILL BE PICKED UP IN THE MAGISTERIAL DISTRICT OF ALBERTON AND/OR AT LERATONG HOSPITAL. ON THE RETURN JOURNEY FROM RANDFONTEIN AND BARAGWANATH HOSPITAL NO PASSENGERS WILL BE SET DOWN AT LERATONG HOSPITAL OR IN THE MAGISTERIAL DISTRICT OF ALBERTON.

ROUTE 6

PASSENGERS AND THEIR PERSONAL EFFECTS:

FROM: EZAKHENI TO BARAGWANATH HOSPITAL / RANDFONTEIN AND RETURN

ROUTE DESCRIPTION

FROM THE EZAKHENI SECTION D TERMINAL POINT SITUATED ON AN UNNAMED ROAD IN EZAKHENI TOWNSHIP CONTINUE ALONG THIS UNNAMED ROAD TO ITS JUNCTION WITH UNNAMED ROAD, AT THIS JUNCTION TURN LEFT AND CONTINUE ALONG THIS UNNAMED ROAD TO ITS JUNCTION WITH AN UNNAMED ROAD, AT THIS JUNCTION TURN RIGHT AND CONTINUE ALONG THIS UNNAMED ROAD WHICH ON LEAVING EZAKHENI TOWNSHIP BECOMES ROAD 538, CONTINUE ALONG ROAD 538 TO ITS JUNCTION WITH ROAD 32, AT THIS JUNCTION TURN LEFT AND CONTINUE ALONG ROAD32 TO ITS JUNCTION WITH ROAD 1 AT THIS JUNCTION TURN LEFT AND CONTINUE ALONG ROAD1 WHICH BECOMES NEWCASTLE ROAD, CONTINUE ALONG NEWCASTLE ROAD TO ITS JUNCTION WITH WILLIS ROAD AT THIS JUNCTION TURN LEFT AND CONTINUE ALONG WILLIS ROAD TO ITS JUNCTION WITH ILLING ROAD AT THIS JUNCTION TURN RIGHT AND CONTINUE ALONG ILLING ROAD TO ITS JUNCTION WITH ALFRED STREET, AT THIS JUNCTION TURN RIGHT AND CONTINUE ALONG ALFRED STREET TO ITS JUNCTION WITH CROWSHAW STREET, AT THIS JUNCTION TURN LEFT AND CONTINUE ALONG CROWSHAW STREET WHICH BECOMES LVELL STREET, CONTINUE ALONG LVELL STREET TO ITS JUNCTION WITH ALEXANDRA STREET, AT THIS JUNCTION TURN LEFT AND CONTINUE ALONG ALEXANDRA STREET TO THE ALEXANDRA STREET TERMINAL POINT. FROM THE TERMINAL POINT RETURN ALONG ALEXANDRA STREET TO ITS JUNCTION WITH LVELL STREET, AT THIS JUNCTION TURN LEFT AND CONTINUE ALONG LVELL STREET TO ITS JUNCTION WITH KING STREET, AT THIS JUNCTION TURN RIGHT AND CONTINUE ALONG KING STREET WHICH BECOMES POORT ROAD, CONTINUE ALONG POORT ROAD, WHICH BECOMES HARRISMITH ROAD (R103), CONTINUE ALONG HARRISMITH ROAD (R103) TO ITS JUNCTION



transport

Department:
Transport
Province of KwaZulu-Natal

GAZETTE

LGKZNG43-2020-FEB

REGION: ALL

WITH KING STREET, AT THIS JUNCTION TURN RIGHT AND CONTINUE ALONG KING STREET WHICH BECOMES POORT ROAD, CONTINUE ALONG POORT ROAD, WHICH BECOMES HARRISMITH ROAD (R103) CONTINUE ALONG HARRISMITH ROAD (R103) TO ITS JUNCTION WITH THE N3, AT THIS JUNCTION BEAR LEFT AND CONTINUE ALONG THE N3 BEARING LEFT INTO MCKECHNIE STREET HARRISMITH (MAGISTERIAL DISTRICT OF HARRISMITH) POINT. FROM THE HARRISMITH TERMINAL POINT RETURN ALONG MCKECHNIE STREET BEARING LEFT INTO THE N8, CONTINUE ALONG THE N3 TO ITS JUNCTION WITH R103 AT THE BALFOUR INTERCHANGE, AT THIS JUNCTION BEAR LEFT AND CONTINUE ALONG THE R03 TO ITS JUNCTION WITH THE R23 AT THIS JUNCTION TURN LEFT AND CONTINUE ALONG THE R03 TO ITS JUNCTION WITH THE N3 AT THE OLD BARN INTERCHANGE AT THIS JUNCTION BEAR RIGHT ONTO THE N3 AND CONTINUE ALONG THE N3 TO ITS JUNCTION WITH THE M2, AT THIS JUNCTION BEAR LEFT AND CONTINUE ALONG THE M2 TO ITS JUNCTION WITH BENROSE GLIDE OFF, AT THIS JUNCTION BEAR LEFT AND CONTINUE ALONG THE BENROSE GLIDE OFF TO ITS JUNCTION WITH RUVEN ROAD, AT THIS JUNCTION TURN RIGHT AND CONTINUE ALONG RUVEN ROAD TO ITS JUNCTION WITH THE MAIN REEF ROAD, AT THIS JUNCTION TURN LEFT AND CONTINUE ALONG MAIN REEF ROAD TO ITS JUNCTION WITH WOLHUTER STREET, AT THIS JUNCTION BEAR LEFT AND CONTINUE ALONG WOLHUTER STREET TO ITS JUNCTION WITH END STREET, AT THIS JUNCTION TURN RIGHT AND CONTINUE ALONG END STREET, TO ITS JUNCTION WITH SIEMERT ROAD, AT THIS JUNCTION BEAR RIGHT AND CONTINUE ALONG SIEMERT ROAD TO ITS JUNCTION WITH MOSELEY STREET, AT THIS JUNCTION TURN LEFT AND CONTINUE ALONG MOSELEY STREET TO ITS JUNCTION WITH END STREET AT THIS JUNCTION TURN RIGHT AND CONTINUE ALONG END STREET TO ITS JUNCTION WITH JEPPE STREET, AT THIS JUNCTION TURN LEFT AND CONTINUE ALONG JEPPE STREET TO ITS JUNCTION WITH WANDERERS STREET AT THIS JUNCTION TURN RIGHT AND CONTINUE ALONG WANDERERS STREET TO ITS JUNCTION WITH SMIT STREET, AT THIS JUNCTION TURN RIGHT AND CONTINUE ALONG SMIT STREET TO ITS JUNCTION WITH KLEIN STREET, AT THIS JUNCTION TURN RIGHT AND CONTINUE ALONG KLEIN STREET TURNING LEFT INTO THE NOORD STREET TERMINAL POINT. FROM THE NOORD STREET TERMINAL POINT CONTINUE THROUGH THE TERMINAL TO ITS JUNCTION WITH TWIST STREET BUS LANE, AT THIS JUNCTION TURN LEFT AND CONTINUE ALONG THE TWIST STREET BUS LANE TO ITS JUNCTION WITH WOLMARANS STREET, AT THIS JUNCTION TURN LEFT AND CONTINUE ALONG WOLMARANS STREET (WHICH BECOMES VILJOEN STREET) CONTINUE ALONG VILJOEN STREET (WHICH BECOMES SMIT STREET) CONTINUE ALONG SMIT STREET TO ITS JUNCTION WITH M1 AT THIS JUNCTION TURN RIGHT AND BEAR LEFT ONTO THE M1 AND CONTINUE ALONG THE M1 TO ITS JUNCTION WITH THE SOWETO GLIDE OFF, AT THIS JUNCTION BEAR LEFT AND CONTINUE ALONG THE SOWETO GLIDE OFF TO ITS JUNCTION WITH THE OLD POTCHEFSTROOM ROAD, AT THIS JUNCTION TURN RIGHT AND CONTINUE ALONG THE OLD POTCHEFSTROOM ROAD TO THE BARAGWANATH HOSPITAL TERMINAL POINT SITUATED IN SOWETO TOWNSHIP IN THE MAGISTERIAL DISTRICT OF JOHANNESBURG.

RETURN JOURNEY

FROM THE BARAGWANATH HOSPITAL TERMINAL POINT IN SOWETO TOWNSHIP JOHANNESBURG, CONTINUE ALONG THE OLD POTCHEFSTROOM ROAD TO ITS JUNCTION WITH THE M1, AT THIS JUNCTION TURN LEFT AND CONTINUE ALONG THE M1 TO ITS JUNCTION WITH THE BRAAMFONTEIN GLIDE OFF, AT THIS JUNCTION BEAR LEFT AND CONTINUE ALONG WITH THE BRAAMFONTEIN GLIDE OFF TO ITS JUNCTION WITH SMIT STREET, AT THIS JUNCTION TURN LEFT AND CONTINUE ALONG SMIT STREET TO ITS JUNCTION WITH KLEIN STREET AT THIS JUNCTION TURN RIGHT AND CONTINUE ALONG KLEIN STREET BEARING LEFT INTO THE NOORD STREET TERMINAL POINT, FROM THE NOORD STREET TERMINAL POINT CONTINUE THROUGH THE TERMINAL POINT TO ITS JUNCTION WITH TWIST STREET BUS LANE AT THIS JUNCTION TURN RIGHT AND CONTINUE ALONG TWIST STREET BUS LANE TO ITS JUNCTION WITH PLEIN STREET, AT THIS JUNCTION TURN RIGHT AND CONTINUE ALONG PLEIN STREET TO ITS JUNCTION WITH EDITH CAVELL STREET, AT THIS JUNCTION TURN LEFT AND CONTINUE ALONG EDITH CAVELL STREET TO ITS JUNCTION WITH BREE STREET, AT THIS JUNCTION TURN LEFT AND CONTINUE ALONG BREE STREET TO ITS JUNCTION WITH END STREET, AT THIS JUNCTION TURN LEFT AND CONTINUE ALONG END STREET TO ITS JUNCTION WITH ROCKEY STREET AT THIS JUNCTION TURN RIGHT AND CONTINUE ALONG ROCKEY STREET TO ITS JUNCTION WITH VAN BEEK STREET, AT THIS JUNCTION TURN RIGHT AND CONTINUE ALONG VAN BEEK STREET TO ITS JUNCTION WITH BEACON ROAD, AT THIS JUNCTION TURN LEFT AND CONTINUE ALONG BEACON ROAD TO ITS JUNCTION WITH PAGE AND SHORE STREET, AT THIS JUNCTION TURN RIGHT AND CONTINUE ALONG PAGE STREET TO ITS JUNCTION WITH MARKET STREET, AT THIS JUNCTION TURN LEFT AND CONTINUE ALONG MARKET STREET TO ITS JUNCTION WITH BETTY STREET, AT THIS JUNCTION TURN RIGHT AND CONTINUE ALONG BETTY STREET TO ITS JUNCTION WITH WOLHUTER STREET, AT THIS JUNCTION BEAR LEFT INTO MAIN REEF ROAD AND CONTINUE ALONG MAIN REEF ROAD TO ITS JUNCTION WITH M2, AT THIS JUNCTION TURN RIGHT AND CONTINUE ALONG THE M2 TO ITS JUNCTION WITH THE N3 TO ITS JUNCTION WITH R554, AT THIS JUNCTION TURN LEFT AND CONTINUE ALONG THE R554 TO ITS JUNCTION WITH R103, AT THIS JUNCTION TURN RIGHT AND CONTINUE ALONG THE R103, FROM THIS POINT THE RETURN JOURNEY WILL BE UNDERTAKEN IN THE REVERSE DIRECTION OF THE FORWARD JOURNEY. ALTERNATIVELY ROUTES TO BE PRESCRIBED BY THE RELEVANT LOCAL AUTHORITY.

SUBJECT TO THE CONDITION:

A. THAT PASSENGERS SHALL ONLY BE PICKED UP AND SET DOWN ACCORDING TO THE TIMETABLE AND

B. THAT THIS TRANSPORTATION SHALL ONLY BE CONDUCTED BY MEANS OF A SINGLE DECKER BUS WITH A SEATING CAPACITY OF NOT LESS THAN 60 (SIXTY) PASSENGERS.

ROUTE: 6(A)

PASSENGERS AND THEIR PERSONAL EFFECTS:

ROUTE: EZAKHENI TO BARAGWANATH / RANDFONTEIN AND RETURN

ROUTE DESCRIPTION

FROM THE EZAKHENI SECTION D TERMINAL POINT SITUATED ON AN UNNAMED ROAD IN EZAKHENI TOWNSHIP CONTINUE ALONG THIS UNNAMED ROAD TO ITS JUNCTION WITH AN UNNAMED ROAD, AT THIS JUNCTION TURN LEFT AND CONTINUE ALONG THIS UNNAMED ROAD TO ITS JUNCTION WITH UNNAMED ROAD, AT THIS JUNCTION TURN RIGHT AND CONTINUE ALONG THIS UNNAMED ROAD, AT THIS JUNCTION TURN RIGHT AND CONTINUE ALONG THIS UNNAMED ROAD WHICH ON LEAVING EZAKHENI TOWNSHIP BECOMES ROAD 538, CONTINUE ALONG ROAD 538 TO ITS JUNCTION WITH ROAD 32, AT THIS JUNCTION TURN LEFT AND CONTINUE ALONG ROAD 1 TO ITS JUNCTION WITH ROAD 1, AT THIS JUNCTION TURN LEFT AND CONTINUE ALONG ROAD 1 WHICH BECOMES NEWCASTLE ROAD, CONTINUE ALONG NEWCASTLE ROAD TO ITS JUNCTION WITH WILLIS ROAD, AT THIS JUNCTION TURN LEFT AND CONTINUE ALONG WILLIS ROAD TO ITS JUNCTION WITH ILLING ROAD, AT THIS JUNCTION TURN RIGHT AND CONTINUE ALONG ILLING ROAD TO ITS JUNCTION WITH ALFRED STREET, AT THIS JUNCTION TURN RIGHT AND CONTINUE ALONG ALFRED STREET TO ITS JUNCTION WITH CROWSHAW STREET, AT THIS JUNCTION TURN LEFT AND CONTINUE ALONG CROWSHAW STREET WHICH BECOMES LYLELL STREET, CONTINUE ALONG LYLELL STREET TO ITS JUNCTION WITH ALEXANDRA STREET, AT THIS JUNCTION TURN LEFT AND CONTINUE ALONG ALEXANDRA STREET TO THE ALEXANDRA STREET TERMINAL POINT, FROM THE TERMINAL POINT RETURN ALONG ALEXANDRA STREET TO ITS JUNCTION WITH LYLELL STREET, AT THIS JUNCTION TURN LEFT AND CONTINUE ALONG LYLELL STREET TO ITS JUNCTION WITH KING STREET, AT THIS JUNCTION TURN RIGHT AND CONTINUE ALONG KING STREET WHICH BECOMES POORT ROAD, CONTINUE ALONG POORT ROAD, WHICH BECOMES HARRISMITH ROAD (R103), CONTINUE ALONG HARRISMITH ROAD (R103) TO ITS JUNCTION WITH THE N3, AT THIS JUNCTION BEAR LEFT AND CONTINUE ALONG THE N8 BEARING LEFT INTO MCKECHNIE STREET HARRISMITH (MAGISTERIAL DISTRICT OF HARRISMITH), CONTINUE ALONG MCKECHNIE STREET BEARING LEFT INTO THE HARRISMITH TERMINAL POINT, FROM THE HARRISMITH POINT RETURN ALONG MCKECHNIE STREET BEARING LEFT INTO THE N8, CONTINUE ALONG THE N3 TO ITS JUNCTION WITH THE R103 AT THE BALFOUR INTERCHANGE, AT THIS JUNCTION BEAR LEFT AND CONTINUE ALONG THE R103 TO ITS JUNCTION WITH THE R23, AT THIS JUNCTION TURN LEFT AND CONTINUE ALONG THE R03 TO ITS JUNCTION WITH THE N3 AT THE OLD BARN INTERCHANGE, AT THIS JUNCTION BEAR RIGHT ONTO THE N3 AND CONTINUE ALONG THE N3 TO ITS JUNCTION WITH THE M2, AT THIS JUNCTION BEAR LEFT AND CONTINUE ALONG THE M2 TO ITS JUNCTION WITH THE BENROSE GLIDE OFF, AT THIS JUNCTION BEAR LEFT AND CONTINUE ALONG THE BENROSE GLIDE OFF TO ITS JUNCTION WITH RUVEN ROAD, AT THIS JUNCTION TURN RIGHT AND CONTINUE ALONG RUVEN ROAD TO ITS JUNCTION WITH THE MAIN REEF ROAD, AT THIS JUNCTION TURN LEFT AND CONTINUE ALONG MAIN REEF ROAD TO ITS JUNCTION WITH WOLHUTER STREET, AT THIS JUNCTION BEAR LEFT AND CONTINUE ALONG WOLHUTER STREET TO ITS JUNCTION WITH END STREET, AT THIS JUNCTION TURN RIGHT AND CONTINUE ALONG END STREET, AT THIS JUNCTION BEAR LEFT AND CONTINUE ALONG SIEMERT ROAD TO ITS JUNCTION WITH MOSELEY STREET, AT THIS JUNCTION TURN LEFT AND CONTINUE ALONG MOSELEY STREET TO ITS JUNCTION WITH END STREET, AT THIS JUNCTION TURN RIGHT AND CONTINUE ALONG END STREET TO ITS JUNCTION WITH JEPPE STREET, AT THIS JUNCTION TURN LEFT AND CONTINUE ALONG JEPPE STREET TO ITS JUNCTION WITH WANDERERS STREET WITH SMIT STREET, AT THIS JUNCTION TURN RIGHT AND CONTINUE ALONG SMIT STREET TO ITS JUNCTION WITH KLEIN STREET, AT THIS JUNCTION TURN RIGHT AND CONTINUE ALONG KLEIN STREET TURNING LEFT INTO THE NOORD STREET TERMINAL POINT, FROM THE NOORD STREET TERMINAL POINT CONTINUE THROUGH THE TERMINAL TO ITS JUNCTION WITH THE TWIST STREET BUS LANE, AT THIS JUNCTION TURN LEFT AND CONTINUE ALONG THE TWIST STREET BUS LANE TO ITS JUNCTION WITH WOLMARANS STREET, AT THIS JUNCTION TURN LEFT AND CONTINUE ALONG WOLMARANS STREET (WHICH BECOMES VILJOEN STREET) CONTINUE ALONG VILJOEN STREET (WHICH BECOMES SMIT STREET), CONTINUE ALONG SMIT STREET TO ITS JUNCTION WITH THE M1 AT THIS JUNCTION TURN RIGHT AND BEAR LEFT ONTO THE M1 AND CONTINUE ALONG THE M1 TO ITS JUNCTION WITH THE SOWETO GLIDE OFF, AT THIS JUNCTION BEAR LEFT AND CONTINUE ALONG THE SOWETO GLIDE OFF TO ITS JUNCTION WITH THE OLD POTCHEFSTROOM ROAD, AT THIS JUNCTION TURN RIGHT AND CONTINUE ALONG THE OLD POTCHEFSTROOM ROAD TO THE BARAGWANATH HOSPITAL TERMINAL POINT SITUATED IN SOWETO TOWNSHIP, JOHANNESBURG IN THE MAGISTERIAL DISTRICT OF JOHANNESBURG. FROM THE BARAGWANATH HOSPITAL TERMINAL POINT WHICH IS SITUATED IN THE MAGISTERIAL DISTRICT OF JOHANNESBURG TURN LEFT AND CONTINUE ALONG THE OLD POTCHEFSTROOM ROAD TO ITS JUNCTION WITH ROODEPOORT ROAD, AT THIS JUNCTION TURN RIGHT AND CONTINUE ALONG ROODEPOORT ROAD BEARING LEFT INTO LKWEZI DRIVE, CONTINUE ALONG IKWEZI DRIVE WHICH BECOMES DOBSONVILLE ROAD, CONTINUE ALONG DOBSONVILLE ROAD TO ITS JUNCTION WITH MAIN REEF ROAD (R41) AT THIS JUNCTION TURN LEFT AND CONTINUE ALONG MAIN REEF ROAD (R41) WHICH BECOMES RANDFONTEIN ROAD,



transport

Department:
Transport
Province of KwaZulu-Natal

GAZETTE

LGKZNG43-2020-FEB

REGION: ALL

CONTINUE ALONG RANDFONTEIN ROAD TURNING RIGHT INTO THE TERMINAL POINT SITUATED IN FRONT OF ROBINSONS EATING HOUSE, IN RANDFONTEIN WHICH IS SITUATED IN THE MAGISTERIAL DISTRICT OF RANDFONTEIN .
ALTERNATIVELY ROUTES TO BE PRESCRIBED BY THE RELEVANT LOCAL AUTHORITY.
SUBJECT TO THE CONDITION THAT NO INTERMEDIATE PASSENGERS BE PICKED UP OR SET DOWN BETWEEN BARAGWANATH AND LERATONG HOSPITAL ON BOTH THE FORWARD AND RETURN JOURNEY. BOTH POINTS INCLUSIVE
RETURN JOURNEY

FROM THE TERMINAL POINT SITUATED IN FRONT OF ROBINSONS EATING HOUSE IN RANDFONTEIN WHICH IS SITUATED IN THE MAGISTERIAL DISTRICT OF RANDFONTEIN TURN LEFT INTO RANDFONTEIN ROAD AND CONTINUE ALONG RANDFONTEIN ROAD WHICH BECOMES MAIN REEF ROAD (R41) CONTINUE ALONG MAIN REEF ROAD TO ITS JUNCTION WITH DOBSONVILLE ROAD, AT THIS JUNCTION TURN RIGHT AND CONTINUE ALONG DOBSONVILLE ROAD, BEARING LEFT INTO IKWEZI DRIVE, CONTINUE ALONG IKWEZI DRIVE WHICH BECOMES ROODEPOORT ROAD, CONTINUE ALONG ROODEPOORT ROAD TO ITS JUNCTION WITH THE OLD POTCHEFSTROOM ROAD AT THIS JUNCTION TURN LEFT AND CONTINUE ALONG THE OLD POTCHEFSTROOM ROAD BEARING LEFT INTO THE BARAGWANATH HOSPITAL TERMINAL POINT, SITUATED IN SOWETO TOWNSHIP, JOHANNESBURG II THE MAGISTERIAL DISTRICT OF JOHANNESBURG, FROM THE BARAGWANATH HOSPITAL TERMINAL POINT WHICH IS SITUATED IN THE MAGISTERIAL DISTRICT OF JOHANNESBURG, TURN RIGHT AND CONTINUE ALONG THE OLD POTCHEFSTROOM ROAD TO ITS JUNCTION WITH THE M1, AT THIS JUNCTION TURN LEFT AND CONTINUE ALONG THE M1 TO ITS JUNCTION WITH THE BRAAMFONTEIN GLIDE OFF, AT THIS JUNCTION BEAR LEFT AND CONTINUE ALONG THE BRAAMFONTEIN GLIDE OFF TO ITS JUNCTION WITH SMIT STREET, AT THIS JUNCTION TURN LEFT AND CONTINUE ALONG SMIT STREET TO ITS JUNCTION WITH KLEIN STREET, AT THIS JUNCTION TURN RIGHT AND CONTINUE ALONG KLEIN STREET TERMINAL POINT CONTINUE THROUGH THE TERMINAL POINT TO ITS JUNCTION WITH THE TWIST STREET BUS LANE AT THIS JUNCTION TURN RIGHT AND CONTINUE ALONG TWIST STREET BUS LANE TO ITS JUNCTION WITH PLEIN STREET, TO ITS JUNCTION WITH EDITH CAVELL STREET, AT THIS JUNCTION TURN LEFT AND CONTINUE ALONG EDITH CAVELL STREET TO ITS JUNCTION WITH BREE STREET, AT THIS JUNCTION TURN LEFT AND CONTINUE ALONG BREE STREET TO ITS JUNCTION WITH END STREET, AT THIS JUNCTION TURN LEFT AND CONTINUE ALONG END STREET TO ITS JUNCTION WITH ROCKEY STREET, AT THIS JUNCTION TURN RIGHT AND CONTINUE ALONG ROCKEY STREET TO ITS JUNCTION WITH VAN BEEK STREET, AT THIS JUNCTION TURN RIGHT AND CONTINUE ALONG VAN BEEK STREET TO ITS JUNCTION WITH BEACON ROAD, AT THIS JUNCTION TURN LEFT AND CONTINUE ALONG BEACON ROAD TO ITS JUNCTION WITH PAGE AND SHORE STREET, AT THIS JUNCTION TURN RIGHT AND CONTINUE ALONG PAGE STREET TO ITS JUNCTION WITH MARKET STREET, AT THIS JUNCTION TURN LEFT AND CONTINUE ALONG MARKET STREET TO ITS JUNCTION WITH BETTY STREET, AT THIS JUNCTION TURN RIGHT AND CONTINUE ALONG BETTY STREET TO ITS JUNCTION WITH WOLHUTER STREET, AT THIS JUNCTION BEAR LEFT INTO MAIN REEF ROAD AND CONTINUE ALONG MAIN ROAD TO ITS JUNCTION WITH M2, AT THIS JUNCTION TURN RIGHT AND CONTINUE ALONG THE M2 TO ITS JUNCTION WITH THE N3 GLIDE OFF, AT THIS JUNCTION BEAR LEFT ONTO THE N8 AND CONTINUE ALONG THE N3 TO ITS JUNCTION WITH THE R103 AT THE OLD BARN INTERCHANGE, AT THIS JUNCTION TURN LEFT AND CONTINUE ALONG THE R103, TO ITS JUNCTION WITH ROAD 23, AT THIS JUNCTION WITH THE N3 AT THE BALFOUR INTERCHANGE, AT THIS JUNCTION BEAR RIGHT AND CONTINUE ALONG THE N3 TO ITS JUNCTION WITH MCKECHNIE STREET HARRISMITH (MAGISTERIAL DISTRICT OF HARRISMITH) AT THIS JUNCTION TURN RIGHT AND CONTINUE ALONG MCKECHNIE STREET BEARING LEFT INTO THE HARRISMITH TERMINAL POINT, FROM THE HARRISMITH TERMINAL POINT RETURN ALONG MCKECHNIE STREET AND BEAR LEFT ONTO THE N3 CONTINUE ALONG THE N3 TO ITS JUNCTION WITH R103 AT THIS JUNCTION BEAR LEFT AND CONTINUE ALONG THE R103 WHICH BECOMES POORT ROAD, CONTINUE ALONG POORT ROAD WHICH BECOMES KING STREET CONTINUE ALONG KING STREET TO ITS JUNCTION WITH LVELL STREET AT THIS JUNCTION TURN LEFT AND CONTINUE ALONG LVELL STREET TO ITS JUNCTION WITH ALEXANDRA STREET AT THIS JUNCTION TURN RIGHT AND CONTINUE ALONG ALEXANDRA STREET TO THE ALEXANDRA STREET TERMINAL POINT, FROM THE ALEXANDRA STREET TERMINAL POINT RETURN ALONG ALEXANDRA STREET TO ITS JUNCTION WITH LVELL STREET, AT THIS JUNCTION TURN RIGHT AND CONTINUE ALONG LVELL STREET WHICH BECOMES CROWSHAW STREET, CONTINUE ALONG CROWSHAW STREET TO ITS JUNCTION WITH ALFRED STREET AT THIS JUNCTION TURN RIGHT AND CONTINUE ALONG ALFRED STREET TO ITS JUNCTION WITH ILLING ROAD, AT THIS JUNCTION TURN LEFT AND CONTINUE ALONG ILLING ROAD TO ITS JUNCTION WITH NEWCASTLE ROAD, AT THIS JUNCTION TURN LEFT AND CONTINUE ALONG WILLIS ROAD TO ITS JUNCTION WITH NEWCASTLE ROAD, AT THIS JUNCTION TURN RIGHT AND CONTINUE ALONG NEWCASTLE ROAD WHICH BECOMES ROAD1 CONTINUE ALONG ROAD 1 TO ITS JUNCTION WITH ROAD 32 AT THIS JUNCTION TURN RIGHT AND CONTINUE ALONG ROAD32 TO ITS JUNCTION WITH ROAD 538, AT THIS JUNCTION TURN RIGHT AND CONTINUE ALONG ROAD538 WHICH ON ENTERING EZAKHENI BECOMES AN UNNAMED ROAD CONTINUE ALONG THIS UNNAMED ROAD TO ITS JUNCTION WITH AN UNNAMED ROAD AT THIS JUNCTION TURN LEFT AND CONTINUE ALONG THIS UNNAMED ROAD TO ITS JUNCTION WITH AN UNNAMED ROAD TO THE TERMINAL POINT SITUATED ON AN UNNAMED ROAD IN SECTION D.

EZAKHENI TOWNSHIP (MAGISTERIAL DISTRICT OF KLIPPRIVER)

ALTERNATIVELY ROUTES TO BE PRESCRIBED BY THE RELEVANT LOCAL AUTHORITY.

SUBJECT TO THE CONDITION THAT NO INTERMEDIATE PASSENGERS BE PICKED UP OR SET DOWN BETWEEN BARAGWANATH AND LERATONG HOSPITAL ON BOTH THE FORWARD AND RETURN JOURNEY. BOTH POINTS INCLUSIVE
ROUTE 6(B)

PASSENGERS AND PERSONAL EFFECTS:

FROM: EZAKHENI TO BARAGWANATH HOSPITAL / RANDFONTEIN AND RETURN
ROUTE DESCRIPTION

FROM THE EZAKHENI SECTION D TERMINAL POINT SITUATED ON UNNAMED ROAD IN EZAKHENI TOWNSHIP CONTINUE ALONG THIS UNNAMED ROAD TO ITS JUNCTION WITH AN UNNAMED ROAD, AT THIS JUNCTION TURN LEFT AND CONTINUE ALONG THIS UNNAMED ROAD TO ITS JUNCTION WITH AN UNNAMED ROAD, AT THIS JUNCTION TURN RIGHT AND CONTINUE ALONG THIS UNNAMED ROAD WHICH ON LEAVING EZAKHENI TOWNSHIP BECOMES ROAD 538, CONTINUE ALONG ROAD 538 TO ITS JUNCTION WITH ROAD 32, AT THIS JUNCTION TURN LEFT AND CONTINUE ALONG ROAD32 TO ITS JUNCTION WITH ROAD 1 AT THIS JUNCTION TURN LEFT AND CONTINUE ALONG ROAD1 WHICH BECOMES NEWCASTLE ROAD, CONTINUE ALONG NEWCASTLE ROAD TO ITS JUNCTION WITH WILLIS ROAD, AT THIS JUNCTION TURN LEFT AND CONTINUE ALONG WILLIS ROAD TO ITS JUNCTION WITH ILLING ROAD, AT THIS JUNCTION TURN RIGHT AND CONTINUE ALONG ILLING ROAD TO ITS JUNCTION WITH ALFRED STREET AT THIS JUNCTION TURN RIGHT AND CONTINUE ALONG ALFRED STREET TO ITS JUNCTION WITH CROWSHAW STREET, AT THIS JUNCTION TURN LEFT AND CONTINUE ALONG CROWSHAW STREET WHICH BECOMES LVELL STREET, CONTINUE ALONG LVELL STREET TO ITS JUNCTION WITH ALEXANDRA STREET, AT THIS JUNCTION TURN LEFT AND CONTINUE ALONG ALEXANDRA STREET TO THE ALEXANDRA STREET TERMINAL POINT, FROM THE TERMINAL POINT RETURN ALONG ALEXANDRA STREET TO ITS JUNCTION WITH LVELL STREET, AT THIS JUNCTION TURN LEFT AND CONTINUE ALONG LVELL STREET TO ITS JUNCTION WITH KING STREET AT THIS JUNCTION TURN RIGHT AND CONTINUE ALONG KING STREET WHICH BECOMES POORT ROAD CONTINUE ALONG POORT ROAD, WHICH BECOMES HARRISMITH ROAD (R103), CONTINUE ALONG HARRISMITH ROAD (R103) TO ITS JUNCTION WITH THE N3, AT THIS JUNCTION BEAR LEFT AND CONTINUE ALONG THE N3 BEARING LEFT INTO MCKECHNIE STREET HARRISMITH (MAGISTERIAL DISTRICT OF HARRISMITH) CONTINUE ALONG L MCKECHNIE STREET BEARING LEFT INTO THE HARRISMITH TERMINAL POINT, FROM THE HARRISMITH TERMINAL POINT RETURN ALONG MCKECHNIE STREET BEARING LEFT INTO THE N3, CONTINUE ALONG THE N3 TO ITS JUNCTION WITH THE R103 AT THE BALFOUR INTERCHANGE.

AT THIS JUNCTION BEAR LEFT AND CONTINUE ALONG THE R103 TO ITS JUNCTION WITH THE R23, AT THIS JUNCTION TURN LEFT AND CONTINUE ALONG THE R103 TO ITS JUNCTION WITH THE N3 AT THE OLD BARN INTERCHANGE, AT THIS JUNCTION BEAR RIGHT ONTO THE N8 AND CONTINUE ALONG THE N3 TO ITS JUNCTION WITH THE M2, AT THIS JUNCTION BEAR LEFT AND CONTINUE ALONG THE M2 TO ITS JUNCTION WITH THE BENROSE GLIDE OFF, AT THIS JUNCTION BEAR LEFT AND CONTINUE ALONG THE BENROSE GLIDE OFF TO ITS JUNCTION WITH RUVEN ROAD, AT THIS JUNCTION TURN RIGHT AND CONTINUE ALONG RUVEN ROAD TO ITS JUNCTION WITH THE MAIN REEF ROAD, AT THIS JUNCTION TURN LEFT AND CONTINUE ALONG MAIN REEF ROAD TO ITS JUNCTION WITH WOLHUTER STREET, AT THIS JUNCTION BEAR LEFT AND CONTINUE ALONG WOLHUTER STREET TO ITS JUNCTION WITH END STREET, AT THIS JUNCTION TURN RIGHT AND CONTINUE ALONG END STREET TO ITS JUNCTION WITH SIEMERT ROAD, AT THIS JUNCTION BEAR RIGHT AND CONTINUE ALONG SIEMERT ROAD TO ITS JUNCTION WITH MOSELEY STREET, AT THIS JUNCTION TURN LEFT AND CONTINUE ALONG MOSELEY STREET TO ITS JUNCTION WITH END STREET, AT THIS JUNCTION TURN RIGHT AND CONTINUE ALONG END STREET TO ITS JUNCTION WITH JEPPE STREET, AT THIS JUNCTION TURN LEFT AND CONTINUE ALONG JEPPE STREET TO ITS JUNCTION WITH WANDERERS STREET, AT THIS JUNCTION TURN RIGHT AND CONTINUE ALONG WANDERERS STREET, TO ITS JUNCTION WITH SMIT STREET, AT THIS JUNCTION TURN RIGHT AND CONTINUE ALONG SMIT STREET TO ITS JUNCTION WITH KLEIN STREET, AT THIS JUNCTION TURN RIGHT AND CONTINUE ALONG KLEIN STREET TURNING LEFT INTO THE NOORD STREET TERMINAL POINT, FROM THE NOORD STREET TERMINAL POINT CONTINUE THROUGH THE TERMINAL TO ITS JUNCTION WITH THE TWIST STREET BUS LANE, AT THIS JUNCTION TURN LEFT AND CONTINUE ALONG THE TWIST STREET BUS LANE TO ITS JUNCTION WITH WOLMARANS STREET, AT THIS JUNCTION TURN LEFT CONTINUE ALONG WOLMARANS STREET (WHICH BECOMES VILJOEN STREET) CONTINUE ALONG VILJOEN STREET (WHICH BECOMES SMIT STREET) CONTINUE ALONG SMIT STREET TO ITS JUNCTION WITH THE M1 AT THIS JUNCTION TURN RIGHT AND BEAR LEFT ONTO THE M AND CONTINUE ALONG THE M1 TO ITS JUNCTION WITH THE SOWETO GLIDE OFF, AT THIS JUNCTION BEAR LEFT AND CONTINUE ALONG THE SOWETO GLIDE OFF, TO ITS JUNCTION WITH THE OLD POTCHEFSTROOM ROAD, AT THIS JUNCTION TURN RIGHT AND CONTINUE ALONG THE OLD POTCHEFSTROOM ROAD TO THE BARAGWANATH HOSPITAL TERMINAL POINT SITUATED IN SOWETO TOWNSHIP, JOHANNESBURG IN THE MAGISTERIAL DISTRICT OF JOHANNESBURG, FROM THE BARAGWANATH HOSPITAL TERMINAL POINT WHICH IS SITUATED IN THE MAGISTERIAL DISTRICT OF JOHANNESBURG TURN RIGHT AND CONTINUE ALONG THE OLD POTCHEFSTROOM ROAD TO ITS JUNCTION WITH RIFLE RAND ROAD, AT THIS JUNCTION TURN LEFT AND CONTINUE ALONG RIFLE RANGE ROAD AND CONTINUE ALONG



transport

Department:
Transport
Province of KwaZulu-Natal

GAZETTE

LGKZNG43-2020-FEB

REGION: ALL

BARAGWANATH ROAD TO ITS JUNCTION WITH MAIN REEF ROAD (R41) AT THIS JUNCTION TURN LEFT AND CONTINUE ALONG MAIN REEF ROAD (R41) WHICH BECOMES RANDFONTEIN ROAD, CONTINUE ALONG RANDFONTEIN ROAD TURNING RIGHT INTO THE TERMINAL POINT SITUATED IN FRONT OF ROBINSONS EATING HOUSE IN RANDFONTEIN WHICH IS SITUATED IN THE MAGISTERIAL DISTRICT OF RANDFONTEIN.

ALTERNATIVELY ROUTE TO BE PRESCRIBED BY THE RELEVANT AUTHORITY

SUBJECT TO THE CONDITION THAT NO INTERMEDIATE PASSENGERS BE PICKED UP OR SET DOWN BETWEEN BARAGWANATH AND LERATONG HOSPITAL ON BOTH FORWARD AND RETURN JOURNEY, BOTH POINTS INCLUSIVE.

RETURN JOURNEY

FROM THE TERMINAL POINT SITUATED IN FRONT OF ROBINSONS EATING HOUSE IN RANDFONTEIN WHICH IS SITUATED IN THE MAGISTERIAL DISTRICT OF RANDFONTEIN TURN LEFT INTO RANDFONTEIN ROAD AND CONTINUE ALONG RANDFONTEIN ROAD WHICH BECOMES MAIN REEF ROAD (R41) CONTINUE ALONG MAIN REEF ROAD TO ITS JUNCTION WITH BARAGWANATH ROAD AT THIS JUNCTION TURN RIGHT AND CONTINUE ALONG BARAGWANATH ROAD TO THE JUNCTION WITH RIFLE RANGE ROAD, AT THIS JUNCTION TURN RIGHT AND CONTINUE ALONG RIFLE RANGE ROAD TO ITS JUNCTION WITH THE OLD POTCHEFSTROOM ROAD AT THIS JUNCTION TURN RIGHT AND CONTINUE ALONG THE OLD POTCHEFSTROOM ROAD BEARING RIGHT INTO THE BARAGWANATH HOSPITAL TERMINAL POINT, SITUATED IN SOWETO TOWNSHIP, JOHANNESBURG IN THE MAGISTERIAL DISTRICT OF JOHANNESBURG, FROM THE BARAGWANATH HOSPITAL TERMINAL POINT WHICH IS SITUATED IN THE MAGISTERIAL DISTRICT OF JOHANNESBURG, TURN RIGHT AND CONTINUE ALONG THE OLD POTCHEFSTROOM ROAD TO ITS JUNCTION WITH THE M1, AT THIS JUNCTION TURN LEFT AND CONTINUE ALONG THE M1 TO ITS JUNCTION WITH THE BRAAMFONTEIN GLIDE OFF, AT THIS JUNCTION BEAR LEFT AND CONTINUE ALONG THE BRAAMFONTEIN GLIDE OFF TO ITS JUNCTION WITH SMIT STREET TO ITS JUNCTION WITH KLEIN STREET AT THIS JUNCTION TURN RIGHT AND CONTINUE ALONG KLEIN STREET BEARING LEFT INTO THE NOORD STREET TERMINAL POINT CONTINUE THROUGH THE TERMINAL POINT TO ITS JUNCTION WITH TWIST STREET BUS LANE, AT THIS JUNCTION TURN RIGHT AND CONTINUE ALONG TWIST STREET BUS LANE, TO ITS JUNCTION WITH PLEIN STREET, AT THIS JUNCTION TURN RIGHT AND CONTINUE ALONG PLEIN TO ITS JUNCTION WITH EDITH CAVELL STREET, AT THIS JUNCTION TURN LEFT AND CONTINUE ALONG EDITH CAVELL STREET TO ITS JUNCTION WITH BREE STREET, AT THIS JUNCTION TURN LEFT AND CONTINUE ALONG BREE STREET TO ITS JUNCTION WITH END STREET, AT THIS JUNCTION TURN LEFT AND CONTINUE ALONG END STREET TO ITS JUNCTION WITH ROCKEY STREET, AT THIS JUNCTION TURN RIGHT AND CONTINUE ALONG ROCKEY STREET TO ITS JUNCTION WITH VAN BEEK STREET, AT THIS JUNCTION TURN RIGHT AND CONTINUE ALONG VAN BEEK STREET TO ITS JUNCTION WITH BEACON ROAD, AT THIS JUNCTION TURN LEFT AND CONTINUE ALONG BEACON ROAD TO ITS JUNCTION WITH PAGE AND SHORE STREET, AT THIS JUNCTION TURN RIGHT AND CONTINUE ALONG PAGE STREET TO ITS JUNCTION WITH MARKET STREET, AT THIS JUNCTION TURN LEFT AND CONTINUE ALONG MARKET STREET TO ITS JUNCTION WITH BETTY STREET, AT THIS JUNCTION TURN RIGHT AND CONTINUE ALONG BETTY STREET TO ITS JUNCTION WITH WOLHUTER STREET, AT THIS JUNCTION BEAR LEFT INTO MAIN REEF ROAD AND CONTINUE ALONG MAIN REEF ROAD TO ITS JUNCTION WITH M2, AT THIS JUNCTION TURN RIGHT AND CONTINUE ALONG THE M2 TO ITS JUNCTION WITH THE N3 GLIDE OFF, AT THIS JUNCTION BEAR LEFT ONTO THE N3 AND CONTINUE ALONG THE N3 TO ITS JUNCTION WITH THE R103 AT THE OLD BARAGWANATH INTERCHANGE, AT THIS JUNCTION TURN LEFT AND CONTINUE ALONG THE R103 TO ITS JUNCTION WITH ROAD 23, AT THIS JUNCTION TURN RIGHT AND CONTINUE ALONG THE R103, TO ITS JUNCTION WITH THE N3 AT THE BALFOUR INTERCHANGE, AT THIS JUNCTION BEAR RIGHT AND CONTINUE ALONG THE N3 TO ITS JUNCTION WITH MCKECHNIE STREET HARRISMITH (MAGISTERIAL DISTRICT OF HARRISMITH), AT THIS JUNCTION TURN RIGHT AND CONTINUE ALONG MCKECHNIE STREET BEARING LEFT INTO THE HARRISMITH TERMINAL POINT, FROM THE HARRISMITH TERMINAL POINT RETURN ALONG MCKECHNIE STREET AND BEAR LEFT ONTO THE N3 CONTINUE ALONG THE N3 TO ITS JUNCTION WITH R103, AT THIS JUNCTION BEAR LEFT AND CONTINUE ALONG THE R103 WHICH BECOMES POORT ROAD CONTINUE ALONG POORT ROAD WHICH BECOMES KING STREET, CONTINUE ALONG KING STREET TO ITS JUNCTION WITH LYEEL STREET AT THIS JUNCTION TURN LEFT AND CONTINUE ALONG LYEEL STREET TO ITS JUNCTION WITH ALEXANDRA STREET, AT THIS JUNCTION TURN RIGHT AND CONTINUE ALONG ALEXANDRA STREET TO BALFOUR INTERCHANGE, AT THIS JUNCTION BEAR RIGHT AND CONTINUE ALONG THE N3 TO ITS JUNCTION WITH MCKECHNIE STREET HARRISMITH (MAGISTERIAL DISTRICT OF HARRISMITH) AT THIS JUNCTION TURN RIGHT AND CONTINUE ALONG MCKECHNIE STREET BEARING LEFT INTO THE HARRISMITH TERMINAL POINT, FROM THE HARRISMITH TERMINAL POINT RETURN ALONG MCKECHNIE STREET AND BEAR LEFT ONTO THE N3 CONTINUE ALONG THE N3 TO ITS JUNCTION WITH R103 AT THIS JUNCTION BEAR LEFT AND CONTINUE ALONG THE R103 WHICH BECOMES POORT ROAD CONTINUE ALONG POORT ROAD WHICH BECOMES KING STREET, CONTINUE ALONG KING STREET TO ITS JUNCTION WITH LYEEL STREET, AT THIS JUNCTION TURN LEFT AND CONTINUE ALONG LYEEL STREET TO ITS JUNCTION WITH ALEXANDRA STREET, AT THIS JUNCTION TURN RIGHT AND CONTINUE ALONG ALEXANDRA STREET TO THE ALEXANDRA STREET TERMINAL POINT FROM THE ALEXANDRA STREET TERMINAL POINT RETURN ALONG ALEXANDRA STREET TO ITS JUNCTION WITH LYEEL STREET, AT THIS JUNCTION TURN RIGHT AND CONTINUE ALONG LYEEL STREET WHICH BECOMES CROWSHAW STREET CONTINUE ALONG CROWSHAW STREET TO ITS JUNCTION WITH ALFRED STREET, AT THIS JUNCTION TURN RIGHT AND CONTINUE ALONG ALFRED STREET TO ITS JUNCTION WITH ILLING ROAD, AT THIS JUNCTION TURN LEFT AND CONTINUE ALONG ILLING ROAD TO ITS JUNCTION WITH WILLIS ROAD AT THIS JUNCTION TURN LEFT AND CONTINUE ALONG WILLIS ROAD TO ITS JUNCTION WITH NEWCASTLE ROAD, AT THIS JUNCTION TURN RIGHT AND CONTINUE ALONG NEWCASTLE ROAD WHICH BECOMES ROAD 1 AND CONTINUE ALONG ROAD 1 TO ITS JUNCTION WITH ROAD 32, AT THIS JUNCTION TURN RIGHT AND CONTINUE ALONG ROAD 32 TO ITS JUNCTION WITH ROAD 538, AT THIS JUNCTION TURN RIGHT AND CONTINUE ALONG ROAD 538 WHICH ON ENTERING EZAKHENI BECOMES AN UNNAMED ROAD CONTINUE ALONG THIS UNNAMED ROAD TO ITS JUNCTION WITH AN UNNAMED ROAD, AT THIS JUNCTION TURN LEFT AND CONTINUE ALONG THIS UNNAMED ROAD TO ITS JUNCTION WITH AN UNNAMED ROAD, AT THIS JUNCTION TURN RIGHT AND CONTINUE ALONG THIS UNNAMED ROAD TO THE TERMINAL POINT SITUATED ON AN UNNAMED ROAD IN SECTION D EZAKHENI TOWNSHIP (MAGISTERIAL DISTRICT OF KLIPPRIVER).

ALTERNATIVELY ROUTES TO BE PRESCRIBED BY THE RELEVANT LOCAL AUTHORITY.

SUBJECT TO THE CONDITION THAT NO INTERMEDIATE PASSENGERS BE PICKED UP OR SET DOWN BETWEEN BARAGWANATH AND LERATONG HOSPITAL ON BOTH THE FORWARD AND RETURN JOURNEY. BOTH POINTS INCLUSIVE.



transport

Department:
Transport
Province of KwaZulu-Natal

GAZETTE

LGKZNG43-2020-FEB

REGION: ALL

1) Application Number: APP0104248	2) Gazette Number: LGKZNG43-2020-FEB
3) Applicant: EAGLE LINER TRANSPORT (PTY) LTD ID NO. 2016/417570/07 Association: NOT AVAILABLE	4) Applicant Address: PO BOX 4183 WILLOWTON PIETERMARITZBURG 3200
5) Existing Licence Holder: LINEREAGLE CC LINEREAGLE CC ID NO. 1996/000307/23	6) Existing Licence Holder Address: 231 ROYSTON ROAD PIETERMARITZBURG 3201
7) Type of application: NORMAL TRANSFER AND CONVERSION	8) Operating Licence Number: 1311180
9) Vehicle Type: BUS	10) 1 X 69 (SEATED) + 0 (STANDING)
11) Region: UMGUNGUNDLOVU	
12.1	<p>KZPRERC2774588 - ANNEXURE A1 ROUTE THE CONVEYANCE OF PASSENGERS AND THEIR PERSONAL EFFECTS: FORWARD JOURNEY FROM THE CENTENARY ROAD TERMINAL POINT SITUATED IN CENTENARY ROAD DURBAN IN THE MAGISTERIAL DISTRICT OF DURBAN VIA PIETERMARITZBURG (MAGISTERIAL DISTRICT OF PIETERMARITZBURG) VIA HARRISMITH (MAGISTERIAL DISTRICT OF HARRISMITH), VIA BARAGWANATH HOSPITAL TERMINAL POINT SITUATED IN SOWETO TOWNSHIP JOHANNESBURG IN THE MAGISTERIAL DISTRICT OF JOHANNESBURG TO THE TERMINAL POINT SITUATED IN FRONT OF ROBINSONS EATING HOUSE IN RANDFONTEIN WHICH IS SITUATED IN THE MAGISTERIAL DISTRICT OF RANDFONTEIN.</p> <p>FROM THE CENTENARY ROAD TERMINAL POINT CONTINUE ALONG CENTENARY ROAD BEARING LEFT INTO MARKET ROAD CONTINUE ALONG MARKET ROAD TO ITS JUNCTION WITH LEOPOLD STREET AND CANNONGATE ROAD, AT THIS JUNCTION TURN RIGHT AND CONTINUE ALONG CANNONGATE ROAD BEARING RIGHT INTO THE WESTERN FREEWAY, AND CONTINUE ALONG THE WESTERN FREEWAY WHICH BECOMES THE N3 CONTINUE ALONG THE N3 TO ITS JUNCTION TO THE NEW GERMANY \ SARNIA OFF RAMP, AT THIS JUNCTION BEAR LEFT AND CONTINUE ALONG THE OFF RAMP TO ITS JUNCTION WITH STAPLETON ROAD AT THIS JUNCTION TURN RIGHT AND CONTINUE ALONG STAPLETON ROAD MAGISTERIAL DISTRICT OF PINETOWN) TO ITS JUNCTION WITH OLD MAIN ROAD, AT THIS JUNCTION TURN LEFT AND CONTINUE ALONG OLD MAIN ROAD TO ITS JUNCTION WITH RICHMOND ROAD, AT THIS JUNCTION BEAR LEFT AND CONTINUE ALONG RICHMOND ROAD TO ITS JUNCTION WITH R613 ON-RAMP AT THIS JUNCTION TURN RIGHT ONTO THE R613 ON-RAMP AND CONTINUE ONTO THE R613 TO ITS JUNCTION WITH N3 CONTINUE ALONG N3 TO ITS JUNCTION WITH THE ORTHMANN ROAD OFF RAMP (MAGISTERIAL DISTRICT OF PIETERMARITZBURG) AT THIS JUNCTION TURN LEFT AND CONTINUE ALONG THE ORTHMANN ROAD OFF RAMP TO ITS JUNCTION WITH ORTHMANN ROAD AT THIS JUNCTION TURN LEFT AND CONTINUE ALONG ORTHMANN ROAD TO ITS JUNCTION WITH ECHO ROAD AT THIS JUNCTION TURN RIGHT AND CONTINUE ALONG ECHO ROAD WHICH BECOMES EAST STREET CONTINUE ALONG EAST STREET TO ITS JUNCTION WITH PIETERMARITZ STREET AT THIS JUNCTION TURN LEFT AND CONTINUE ALONG PIETERMARITZBURG STREET TO ITS JUNCTION WITH COMMERCIAL ROAD AT THIS JUNCTION TURN LEFT AND CONTINUE ALONG COMMERCIAL ROAD TO ITS JUNCTION WITH LONGMARKET STREET AT THIS JUNCTION TURN LEFT AND CONTINUE ALONG LONGMARKET STREET TO ITS JUNCTION WITH BOSHOFF STREET AT THIS JUNCTION TURN LEFT AND CONTINUE ALONG BOSHOFF STREET WHICH BECOMES CHATTERTON ROAD CONTINUE ALONG CHATTERTON ROAD BEARING RIGHT AROUND THE TRAFFIC CIRCLE INTO TOWN BUSH ROAD, CONTINUE ALONG TOWN BUSH ROAD TO ITS JUNCTION WITH THE N3 ON RAMP AT THIS JUNCTION BEAR RIGHT AND CONTINUE ALONG THE N3 ON RAMP BEARING LEFT ONTO THE N3, CONTINUE ALONG THE N3 TO ITS JUNCTION WITH THE MOOI RIVER OFF RAMP (MAGISTERIAL DISTRICT OF LIONS RIVER) AT THIS JUNCTION TURN LEFT AND CONTINUE ALONG THE MOOI RIVER OFF RAMP TO ITS JUNCTION WITH THE MAIN MOOI RIVER \ GREYTOWN ROAD (R622), AT THIS JUNCTION TURN LEFT AND CONTINUE ALONG THE MAIN MOOI RIVER \ GREYTOWN ROAD (R622) TO ITS JUNCTION WITH THE MOOI RIVER \ HOWICK ROAD (R103) AT THIS JUNCTION TURN RIGHT AND CONTINUE ALONG THE MOOI RIVER \ HOWICK ROAD (R103) TURNING LEFT INTO THE MOOI RIVER HIGHWAY GARAGE. FROM THE MOOI RIVER HIGHWAY GARAGE TURN RIGHT INTO THE MOOI RIVER \ HOWICK ROAD (R103), AND CONTINUE ALONG THE MOOI RIVER \ HOWICK ROAD (R103) TO ITS JUNCTION WITH THE MAIN MOOI RIVER \ GREYTOWN ROAD (R622) AT THIS JUNCTION TURN LEFT AND CONTINUE ALONG THE MAIN MOOI RIVER \ GREYTOWN ROAD (R622) TO ITS JUNCTION WITH THE N3 ON RAMP AT THIS JUNCTION TURN LEFT AND CONTINUE ALONG THE N3 ON RAMP BEARING LEFT ONTO THE N3, CONTINUE ALONG THE N3 BEARING LEFT INTO MCKECHNIE STREET HARRISMITH (MAGISTERIAL DISTRICT OF HARRISMITH) CONTINUE ALONG MCKECHNIE STREET BEARING LEFT INTO THE HARRISMITH TERMINAL POINT. FROM THE HARRISMITH TERMINAL POINT RETURN ALONG MCKECHNIE STREET BEARING LEFT INTO THE N3, CONTINUE ALONG THE N3 TO ITS JUNCTION WITH THE R103 AT THE BALFOUR INTERCHANGE. AT THIS JUNCTION BEAR LEFT AND CONTINUE ALONG THE R103 TO ITS JUNCTION WITH THE R23, AT THIS JUNCTION TURN LEFT AND CONTINUE ALONG THE R103 TO ITS JUNCTION WITH THE N3 AT THE OLD BARN INTERCHANGE, AT THIS JUNCTION BEAR RIGHT ONTO THE N3 AND CONTINUE ALONG THE N3 TO ITS JUNCTION WITH THE M2 AT THIS JUNCTION BEAR LEFT AND CONTINUE ALONG THE M2 TO ITS JUNCTION WITH THE BENROSE GLIDE OFF, AT THIS JUNCTION BEAR LEFT AND CONTINUE ALONG THE BENROSE GLIDE OFF TO ITS JUNCTION WITH RUVEN ROAD, AT THIS JUNCTION TURN RIGHT AND CONTINUE ALONG RUVEN ROAD TO ITS JUNCTION WITH MAIN REEF ROAD AT THIS JUNCTION TURN LEFT AND CONTINUE ALONG MAIN REEF ROAD TO ITS JUNCTION WITH WOLHUTER STREET, AT THIS JUNCTION BEAR LEFT AND CONTINUE ALONG WOLHUTER STREET TO ITS JUNCTION WITH END STREET, AT THIS JUNCTION TURN RIGHT AND CONTINUE ALONG END STREET TO ITS JUNCTION WITH SIEMERT ROAD, AT THIS JUNCTION BEAR RIGHT AND CONTINUE ALONG SIEMERT ROAD TO ITS JUNCTION WITH MOSELEY STREET, AT THIS JUNCTION TURN LEFT INTO MOSELEY STREET AND CONTINUE ALONG MOSELEY STREET TO ITS JUNCTION WITH END STREET, AT THIS JUNCTION TURN RIGHT AND CONTINUE ALONG END STREET TO ITS JUNCTION WITH JEPPE STREET, AT THIS JUNCTION TURN LEFT INTO JEPPE STREET AND CONTINUE ALONG JEPPE STREET TO ITS JUNCTION WITH WANDERERS STREET, AT THIS JUNCTION TURN RIGHT AND CONTINUE ALONG WANDERERS STREET, TO ITS JUNCTION WITH SMIT STREET, AT THIS JUNCTION TURN RIGHT AND CONTINUE ALONG SMIT STREET TO ITS JUNCTION WITH KLEIN STREET, AT THIS JUNCTION TURN RIGHT AND CONTINUE ALONG KLEIN STREET TURNING LEFT INTO THE NOORD STREET TERMINAL POINT. FROM THEN NOORD STREET TERMINAL POINT CONTINUE THROUGH THE TERMINAL TO ITS JUNCTION WITH THE TWIST STREET BUS LANE AT THIS JUNCTION TURN LEFT AND CONTINUE ALONG THE TWIST STREET BUS LANE TO ITS JUNCTION WITH WOLMARANS STREET AT THIS JUNCTION TURN LEFT AND CONTINUE ALONG WOLMARANS STREET (WHICH BECOMES VILJOEN STREET), CONTINUE ALONG VILJOEN STREET (WHICH BECOMES SMIT STREET) CONTINUE ALONG SMIT STREET TO ITS JUNCTION WITH THE M1, AT THIS JUNCTION TURN RIGHT AND BEAR LEFT ONTO THE M1 AND CONTINUE ALONG THE M1 TO ITS JUNCTION WITH THE SOWETO GLIDE OFF AT THIS JUNCTION TURN RIGHT AND CONTINUE ALONG THE OLD POTCHEFSTROOM ROAD TO THE BARAGWANATH HOSPITAL TERMINAL POINT SITUATED IN SOWETO TOWNSHIP, JOHANNESBURG IN THE MAGISTERIAL DISTRICT OF JOHANNESBURG TURN LEFT AND CONTINUE ALONG THE OLD POTCHEFSTROOM ROAD TO ITS JUNCTION WITH ROODEPOORT ROAD, AT THIS JUNCTION TURN RIGHT AND CONTINUE ALONG ROODEPOORT ROAD BEARING LEFT INTO IKWEZI DRIVE CONTINUE ALONG IKWEZI DRIVE WHICH BECOMES DOBSONVILLE ROAD, CONTINUE ALONG DOBSONVILLE ROAD TO ITS JUNCTION WITH MAIN REEF ROAD (R41) AT THIS JUNCTION TURN LEFT AND CONTINUE ALONG MAIN REEF ROAD (R41) WHICH BECOMES RANDFONTEIN ROAD, CONTINUE ALONG RANDFONTEIN ROAD TURNING RIGHT INTO THE TERMINAL POINT SITUATED IN FRONT OF ROBINSONS EATING HOUSE, IN RANDFONTEIN WHICH IS SITUATED IN THE MAGISTERIAL DISTRICT OF RANDFONTEIN.</p> <p>ALTERNATIVELY ROUTES TO BE PRESCRIBED BY THE RELEVANT LOCAL AUTHORITY.</p> <p>ROUTE THE CONVEYANCE OF PASSENGERS AND THEIR PERSONAL EFFECTS: RETURN JOURNEY FROM THE TERMINAL POINT SITUATED IN FRONT OF ROBINSONS EATING HOUSE IN RANDFONTEIN WHICH IS SITUATED IN THE MAGISTERIAL DISTRICT OF RANDFONTEIN TURN LEFT INTO RANDFONTEIN ROAD AND CONTINUE ALONG RANDFONTEIN ROAD WHICH BECOMES MAIN REEF ROAD (R41) CONTINUE ALONG MAIN REEF ROAD TO ITS JUNCTION WITH DOBSONVILLE ROAD, AT THIS JUNCTION TURN RIGHT AND CONTINUE ALONG</p>



transport

Department:
Transport
Province of KwaZulu-Natal

GAZETTE

LGKZNG43-2020-FEB

REGION: ALL

DOBSONVILLE ROAD, BEARING LEFT INTO IKWEZI DRIVE, CONTINUE ALONG IKWEZI DRIVE WHICH BECOMES ROODEPOORT ROAD, CONTINUE ALONG ROODEPOORT ROAD TO ITS JUNCTION WITH THE OLD POTCHEFSTROOM ROAD AT THIS JUNCTION TURN LEFT AND CONTINUE ALONG THE OLD POTCHEFSTROOM ROAD BEARING LEFT INTO THE BARAGWANATH HOSPITAL TERMINAL POINT, SITUATED IN SOWETO TOWNSHIP, JOHANNESBURG IN THE MAGISTERIAL DISTRICT OF JOHANNESBURG.

FROM THE BARAGWANATH HOSPITAL TERMINAL POINT SITUATED IN SOWETO TOWNSHIP JOHANNESBURG, CONTINUE ALONG THE OLD POTCHEFSTROOM ROAD TO ITS JUNCTION WITH THE M1, AT THIS JUNCTION TURN LEFT AND CONTINUE ALONG M1 TO ITS JUNCTION WITH THE BRAAMFONTEIN GLIDE OFF, AT THIS JUNCTION BEAR LEFT AND CONTINUE ALONG THE BRAAMFONTEIN GLIDE OFF TO ITS JUNCTION WITH SMIT STREET AT THIS JUNCTION TURN LEFT AND CONTINUE ALONG SMIT STREET TO ITS JUNCTION WITH KLEIN STREET, AT THIS JUNCTION TURN RIGHT AND CONTINUE ALONG KLEIN STREET BEARING LEFT INTO THE NOORD STREET TERMINAL POINT. FROM THE NOORD STREET TERMINAL POINT CONTINUE THROUGH THE TERMINAL TO ITS JUNCTION WITH THE TWIST STREET BUS LANE AT THIS JUNCTION TURN RIGHT AND CONTINUE ALONG TWIST STREET BUS LANE, TO ITS JUNCTION WITH PLEIN STREET, AT THIS JUNCTION TURN RIGHT AND CONTINUE ALONG PLEIN STREET TO ITS JUNCTION WITH EDITH CAVELL STREET, AT THIS JUNCTION TURN LEFT AND CONTINUE ALONG EDITH CAVELL STREET TO ITS JUNCTION WITH BREE STREET, AT THIS JUNCTION TURN LEFT AND CONTINUE ALONG BREE STREET TO ITS JUNCTION WITH END STREET, AT THIS JUNCTION TURN LEFT AND CONTINUE ALONG END STREET TO ITS JUNCTION WITH ROCKEY STREET AT THIS JUNCTION TURN RIGHT AND CONTINUE ALONG ROCKEY STREET TO ITS JUNCTION WITH VAN BEEK STREET, AT THIS JUNCTION TURN RIGHT AND CONTINUE ALONG VAN BEEK STREET TO ITS JUNCTION WITH BEACON ROAD, AT THIS JUNCTION TURN LEFT AND CONTINUE ALONG BEACON ROAD TO ITS JUNCTION WITH PAGE AND SHORE STREETS, AT THIS JUNCTION TURN RIGHT AND CONTINUE ALONG PAGE STREET TO ITS JUNCTION WITH MARKET STREET, AT THIS JUNCTION TURN LEFT AND CONTINUE ALONG MARKET STREET TO ITS JUNCTION WITH BETTY STREET, AT THIS JUNCTION TURN RIGHT AND CONTINUE ALONG BETTY STREET TO ITS JUNCTION WITH WOLHUTER STREET, AT THIS JUNCTION BEAR LEFT INTO MAIN REEF ROAD, AND CONTINUE ALONG MAIN REEF ROAD TO ITS JUNCTION WITH M2, AT THIS JUNCTION TURN RIGHT AND CONTINUE ALONG THE M2 TO ITS JUNCTION WITH THE N3 GLIDE OFF, AT THIS JUNCTION BEAR LEFT ONTO THE N3 AND CONTINUE ALONG THE N3 TO ITS JUNCTION WITH THE R554, AT THIS JUNCTION TURN LEFT AND CONTINUE ALONG THE R554 TO ITS JUNCTION WITH R103, AT THIS JUNCTION TURN RIGHT AND CONTINUE TO ITS JUNCTION WITH THE N8 AT THE BALFOUR INTERCHANGE, AT THIS JUNCTION BEAR RIGHT AND CONTINUE ALONG THE N8 TO ITS JUNCTION WITH MC KECHNIE STREET, HARRISMITH (MAGISTERIAL DISTRICT OF HARRISMITH) AT THIS JUNCTION TURN RIGHT AND CONTINUE ALONG MC KECHNIE STREET BEARING LEFT INTO THE HARRISMITH TERMINAL POINT. FROM THE HARRISMITH TERMINAL POINT RETURN ALONG TO MC KECHNIE STREET AND BEARING LEFT ONTO THE N3, CONTINUE ALONG THE N3 TO ITS JUNCTION WITH THE MOOIRIVER OFF RAMP (MAGISTERIAL DISTRICT OF LIONS RIVER) AT THIS JUNCTION BEAR LEFT AND CONTINUE ALONG MOOIRIVER OFF RAMP TO ITS JUNCTION WITH THE MOOI RIVER GREYTOWN ROAD (R622), AT THIS JUNCTION TURN RIGHT AND CONTINUE ALONG THE MOOI RIVER GREYTOWN ROAD (R622) TO ITS JUNCTION WITH THE MOOI RIVER HOWICK ROAD (R103) AT THIS JUNCTION TURN RIGHT AND CONTINUE ALONG THE MOOI RIVER HOWICK ROAD (R103) TURNING LEFT INTO THE MOOI RIVER HIGHWAY GARAGE. FROM THE MOOI RIVER HIGHWAY GARAGE TURN RIGHT INTO THE MOOI RIVER HOWICK ROAD (R103) AND CONTINUE ALONG THE MOOI RIVER HOWICK ROAD (R103) TO ITS JUNCTION WITH THE MOOI RIVER GREYTOWN ROAD (R622) AT THIS JUNCTION TURN LEFT AND CONTINUE ALONG THE MOOI RIVER GREYTOWN ROAD (R622) TO ITS JUNCTION WITH THE N3 ON RAMP, AT THIS JUNCTION TURN RIGHT AND CONTINUE ALONG THE N3 ON RAMP BEARING LEFT ONTO THE N3, CONTINUE ALONG THE N3 TO ITS JUNCTION WITH THE BOSHOFF STREET OFF RAMP (MAGISTERIAL DISTRICT OF PIETERMARITZBURG) AT THIS JUNCTION TURN LEFT AND CONTINUE ALONG THE BOSHOFF STREET OFF RAMP TO ITS JUNCTION WITH TOWN BUSH ROAD AT THIS JUNCTION BEAR LEFT AND CONTINUE ALONG TOWN BUSH ROAD BEARING RIGHT AROUND THE TRAFFIC CIRCLE INTO CHATTERTON ROAD, CONTINUE ALONG CHATTERTON ROAD WHICH BECOMES BOSHOFF STREET, CONTINUE ALONG BOSHOFF STREET TO ITS JUNCTION WITH PIETERMARITZ STREET, AT THIS JUNCTION TURN RIGHT AND CONTINUE ALONG PIETERMARITZ STREET TO ITS JUNCTION WITH COMMERCIAL ROAD, AT THIS JUNCTION TURN LEFT AND CONTINUE ALONG COMMERCIAL ROAD TO ITS JUNCTION WITH LONGMARKET STREET, AT THIS JUNCTION TURN LEFT AND CONTINUE ALONG LONGMARKET STREET TO ITS JUNCTION WITH EAST STREET AT THIS JUNCTION TURN RIGHT AND CONTINUE ALONG EAST STREET WHICH BECOMES ECHO ROAD, CONTINUE ALONG ECHO ROAD BEARING LEFT INTO OHRTMANN ROAD, CONTINUE ALONG OHRTMANN ROAD TO ITS JUNCTION WITH THE N3 ON RAMP AT THIS JUNCTION TURN RIGHT AND CONTINUE ALONG THE ON RAMP TO ITS JUNCTION WITH THE N3, AT THIS JUNCTION BEAR LEFT AND CONTINUE ALONG THE N3 TO ITS JUNCTION WITH THE MARIANHILL INTERCHANGE, AT THIS JUNCTION TURN LEFT AND CONTINUE ALONG THE MARIANHILL INTERCHANGE TO ITS JUNCTION WITH RICHMOND ROAD, AT THIS JUNCTION TURN LEFT AND CONTINUE ALONG RICHMOND ROAD TO ITS JUNCTION WITH OLD MAIN ROAD, AT THIS JUNCTION TURN RIGHT AND CONTINUE ALONG OLD MAIN ROAD TO ITS JUNCTION WITH STAPLETON ROAD, AT THIS JUNCTION TURN RIGHT AND CONTINUE ALONG STAPLETON ROAD TO THE N3 ON RAMP AT THIS JUNCTION TURN LEFT AND CONTINUE ALONG THE N3 ON RAMP BEARING LEFT ONTO THE N3, CONTINUE ALONG THE N3 WHICH ON ENTERING DURBAN BECOMES THE WESTERN FREEWAY. CONTINUE ALONG THE WESTERN FREEWAY BEARING LEFT INTO OLD DUTCH ROAD, CONTINUE ALONG OLD DUTCH ROAD, WHICH BECOMES ALICE STREET, CONTINUE ALONG ALICE STREET TO ITS JUNCTION WITH CROSS STREET, AT THIS JUNCTION TURN LEFT AND CONTINUE ALONG CROSS STREET TO ITS JUNCTION WITH CARLISLE STREET AT THIS JUNCTION TURN LEFT AND CONTINUE ALONG CARLISLE STREET TO ITS JUNCTION WITH CENTENARY ROAD TO THE CENTENARY ROAD TERMINAL POINT SITUATED IN CENTENARY ROAD DURBAN IN THE MAGISTERIAL DISTRICT OF DURBAN.

ALTERNATIVELY ROUTES TO BE PRESCRIBED BY THE RELEVANT LOCAL AUTHORITY.

SUBJECT TO THE CONDITION THAT THIS TRANSPORTATION MAY BE CONDUCTED ONLY BY MEANS OF A SINGLE DECKER BUS WITH A SEATING CAPACITY OF NOT LESS THAN SIXTY PASSENGERS AND
SUBJECT TO THE RESTRICTION THAT NO INTERMEDIATE PERSONS BE CONVEYED BETWEEN BARAGWANATH AND LERATONG HOSPITAL ON THE FORWARD AND RETURN TRIPS
ROUTE

THE CONVEYANCE OF PASSENGERS AND THEIR PERSONAL EFFECTS:

FROM THE CENTENARY ROAD TERMINAL POINT CONTINUE ALONG CENTENARY ROAD WHICH ON CROSSING ALICE STREET, BECOMES MARKET ROAD, CONTINUE ALONG MARKET ROAD TO ITS JUNCTION WITH LEOPOLD STREET, AT THIS JUNCTION TURN RIGHT AND CONTINUE ALONG LEOPOLD STREET CROSSING THE WARWICK AVENUE AND CANNONGATE ROAD INTERSECTIONS, JOIN THE N3 AND CONTINUE ALONG THE N3 TO THE OHRTMANN ROAD OFF RAMP (PIETERMARITZBURG), AT THIS JUNCTION TURN LEFT AND CONTINUE ALONG OHRTMANN ROAD TO ITS JUNCTION WITH ECHO ROAD AT THIS JUNCTION, TURN RIGHT AND CONTINUE ALONG ECHO ROAD BEARING LEFT INTO EAST STREET, CONTINUE ALONG EAST STREET TO THE EAST STREET TERMINAL POINT. FROM THE TERMINAL POINT, RETURN ALONG EAST STREET TO ITS JUNCTION WITH CHURCH STREET, AT THIS JUNCTION TURN LEFT AND CONTINUE ALONG CHURCH STREET TO THE N3 ON RAMP, AT THIS JUNCTION TURN LEFT AND CONTINUE ALONG THE ON RAMP TO ITS JUNCTION WITH THE N3, AT THIS JUNCTION TURN LEFT AND CONTINUE ALONG THE N3 TO THE MOOIRIVER PLAZA TURN OFF, AT THIS JUNCTION TURN LEFT AND CONTINUE TO THE MOOIRIVER HIGHWAY GARAGE, FROM THE MOOIRIVER HIGHWAY GARAGE RETURN TO THE MOOIRIVER PLAZA AND JOIN N3. PROCEED PAST TUGELA TOLL TO HARRISMITH AND THEN RIGHT INTO MCKEHNIE STREET PAST SIR HENRY MOTEL INTO HARRISMITH BUS RANK. FROM HARRISMITH BUS RANK CONTINUE ALONG MCKEHNIE STREET TO JOIN N3 AND TO CONTINUE ALONG THE N3 TO JOIN THE M2 WEST AND CONTINUE ALONG THE M2 WEST TO JOIN THE M2 SOUTH AND THEN CONTINUE VIA THE SHORTEST ROUTE TO THE BARAGWANATH HOSPITAL FROM THE BARAGWANATH HOSPITAL TERMINAL POINT WHICH IS SITUATED IN THE MAGISTERIAL DISTRICT OF JOHANNESBURG TURN LEFT AND CONTINUE ALONG THE OLD POTCHEFSTROOM ROAD TO ITS JUNCTION WITH ROODEPOORT ROAD, AT THIS JUNCTION TURN RIGHT AND CONTINUE ALONG ROODEPOORT ROAD BEARING LEFT INTO IKWEZI DRIVE, CONTINUE ALONG IKWEZI DRIVE WHICH BECOMES DOBSONVILLE ROAD, CONTINUE ALONG DOBSONVILLE ROAD TO ITS JUNCTION WITH MAIN REEF ROAD (R41) WHICH BECOMES RANDFONTEIN ROAD, CONTINUE ALONG RANDFONTEIN ROAD TURNING RIGHT INTO THE TERMINAL POINT SITUATED IN FRONT OF ROBINSONS EATING HOUSE, IN RANDFONTEIN WHICH IS SITUATED IN THE MAGISTERIAL DISTRICT OF RANDFONTEIN AND RETURN TO DURBAN VIA THE ROUTE DESCRIBED ABOVE IN REVERSE.

SUBJECT TO THE CONDITION THAT THIS TRANSPORTATION MAY BE CONDUCTED ONLY BY MEANS OF A SINGLE DECKER BUS WITH A SEATING CAPACITY OF NOT LESS THAN SIXTY PASSENGERS AND
SUBJECT TO THE RESTRICTION THAT NO INTERMEDIATE PERSONS BE CONVEYED BETWEEN BARAGWANATH AND LERATONG HOSPITAL ON THE FORWARD AND RETURN TRIPS.

ROUTE

FROM THE TERMINAL POINT SITUATED AT THE STAR OF THE SEA ON ROAD ZD1847 (MAGISTERIAL DISTRICT OF INGWAVUMA) VIA MKUZE (MAGISTERIAL DISTRICT OF UBOMBO) PONGOLA, PIET RETIEF, ERMELO, BETHAL, TRICHARDT, KINROSS, LEANDRA, DEVON, SPRINGS, JOHANNESBURG, RANDFONTEIN.

INWARD JOURNEY

FROM THE TERMINAL POINT SITUATED AT THE STAR OF THE SEA ON ROAD ZD1847 IN THE (MAGISTERIAL DISTRICT OF INGWAVUMA) CONTINUE ALONG THIS ROAD PAST MANGUZI HOSPITAL TO THE POINT WHERE THIS ROAD BECOMES 5222, PROCEED ALONG THIS ROAD 5222 TO THE POINT WHERE THIS ROAD BECOMES 5221 CONTINUE ALONG ROAD 5221 TO ITS JUNCTION WITH N2 AND AT THIS JUNCTION TURN TO THE LEFT JOINING N2



transport

Department:
Transport
Province of KwaZulu-Natal

GAZETTE

LGKZNG43-2020-FEB

REGION: ALL

AND PROCEED ALONG N2 TO ITS JUNCTION WITH ROAD ZM 234 AND AT THIS JUNCTION TURN LEFT AND PROCEED ALONG ROAD ZM234 TO ITS JUNCTION WITH MAIN STREET. AT THIS JUNCTION KEEP LEFT AND PROCEED ALONG MAIN STREET TO ITS JUNCTION WITH STATION STREET. AT THE JUNCTION, TURN TO THE RIGHT AND LEFT INTO KUMZE BUS RANK, SITUATED OPPOSITE MKUZE SHOPPING CENTRE (MAGISTERIAL DISTRICT OF UBOMBO).

FROM THIS POINT CROSS STATION STREET THUS JOINING MAIN STREET AND CONTINUE ALONG MAIN STREET TO ITS JUNCTION WITH ROAD ZM234. AT THIS JUNCTION TURN RIGHT JOINING ROAD ZM234 AND PROCEED ALONG ROAD ZM234 TO ITS JUNCTION WITH N2. AT THIS POINT TURN RIGHT AND PROCEED ALONG N2 TO ITS JUNCTION WITH UNNAMED ROAD AND AT THIS POINT TURN RIGHT AND PROCEED TO GOLELA BORDER GATE OF SWAZILAND.

FROM GOLELA BORDER GATE OF SWAZILAND PROCEED ALONG THE UNNAMED ROAD TO ITS JUNCTION WITH N2. AT THIS JUNCTION TURN RIGHT JOINING N2 AND PROCEED ALONG N2 WHICH BECOMES R29 TO THE POINT OPPOSITE NEXT TO PONGOLA SOUTH AFRICAN TRANSPORT SERVICES. FROM THE POINT OPPOSITE NEXT TO PONGOLA SOUTH AFRICAN TRANSPORT SERVICES CONTINUE ALONG R29 PAST ITSHELEJUBA HOSPITAL, MAHAMBIA TURN OFF TO SWAZILAND BORDER, PAULPIETERSBURG TURN OFF PROCEED ALONG R29 AND ENTER PIET RETIEF. UPON ENTERING PIET RETIEF OPPOSITE HOSPITAL TURN LEFT INTO GERHARD BUHMER STREET LEFT INTO MOHAMMEDIA STREET, LEFT INTO BUS RANK. EXIT RANK RIGHT INTO BADAT STREET, LEFT INTO MANSOOR STREET, RIGHT INTO GERHARD BUHMER STREET LEFT INTO R29. UPON ENTERING TOWN KEEP LEFT WHERE ROAD R29 BECOMES BRAND STREET AND TURN RIGHT INTO MARK STREET CROSS KRUGER STREET AND PROCEED ALONG MARK STREET TO ITS JUNCTION WITH THEO MOCKE STREET, AT THIS JUNCTION TURN TO THE RIGHT AND PROCEED ALONG THEO MOCKE STREET TO ITS JUNCTION WITH PREMIER STREET. AT THIS POINT TURN LEFT JOINING PREMIER STREET WHICH BECOMES R29/N17 CONTINUE ALONG THIS ROAD PAST ISWEPE, PERDEKOP TURN OFF PAST SHEEPMOOR TURN OFF AND ENTER ERMELO WHERE ROAD R29/N17 BECOMES VOORTREKKER STREET. TURN RIGHT INTO BORDER STREET LEFT INTO WEDGEWOOD ROAD, RIGHT INTO SLUITER STREET LEFT INTO OOSTHUISE STREET TO BETHAL ROAD. CROSS BETHAL ROAD INTO NELSPAN ROAD LEFT INTO MERCURY AVENUE INTO BUS RANK, EXIT RANK INTO MERCURY AVENUE RIGHT INTO NELSPAN ROAD TO BETHAL ROAD, LEFT ON R29/N17 TO BETHAL PAST DAVEL TURN OFF ENTER BETHAL WHERE R29/N17 BECOMES SCHEEPERS STREET. CONTINUE ALONG THIS ROAD, RIGHT INTO KERK STREET LEFT INTO THE RANK. EXIT RANK RIGHT INTO KERK STREET, RIGHT INTO SCHEEPERS STREET, RIGHT INTO CLERCQ STREET, LEFT INTO DAMMAL STREET TO THE STOP STREET. TURN RIGHT INTO EUFEES STREET TO THE R29/N17 TURN - OFF. TURN LEFT ONTO R29/N17 AND CONTINUE ALONG THIS ROAD TO RICHARDT. CONTINUE THROUGH TRICHARDT ON R29/N17 TO KINROSS. CONTINUE THROUGH KINROSS ON R29/N17 TO LEANDRA. CONTINUE THROUGH LEANDRA ON R29/N17 TO DEVON, CONTINUE THROUGH DEVON THROUGH DELMASINIGEL INTERSECTION AND CONTINUE ALONG THIS ROAD INTO SPRINGS WHERE THIS ROAD BECOMES ERMELO ROAD, CONTINUE ALONG ERMELO ROAD LEFT INTO ANCHOR ROAD RIGHT ONTO N17 TOLLROAD. CONTINUE WITH N17 UNTIL THE PRETORIA ROODEPOORT OFF RAMP. TURN LEFT AND JOIN THE N8 TOWARDS JOHANNESBURG CONTINUE ALONG THIS ROAD PAST R33 CLEVELAND ROAD AND THEN TURN LEFT INTO R29 WHICH BECOMES MAIN REEF ROAD PROCEED ALONG THIS ROAD PAST DENVER AND GEORGE GOCH HOSTELS PROCEED ALONG MAIN REEF ROAD WHICH BECOMES WOLHUTER STREET CONTINUE ALONG WOLHUTER PAST JEPPE HOSTELS CROSS MARITZBURG STREET AND TURN RIGHT INTO END STREET PROCEED ALONG END STREET CROSS ANDERSON, FOX, COMMISSIONER, MARKET AND PRESIDENT STREET AND THEN TURN LEFT INTO MOSELEY STREET AND RIGHT INTO END STREET AGAIN AND THEN LEFT INTO JEPPE STREET CROSS THEN CROSS NUGGET, GOUD, MOOIST, TROYNE AND DELVERS STREETS AND THEN TURN RIGHT IN VAN WEILLIGH STREET AND THEN JOIN KLEIN STREET PROCEED ALONG KLEIN STREET TO DIPLOMAT HOTEL SITUATED ON KLEIN STREET IN THE (MAGISTERIAL DISTRICT OF WITWATERSRAND).

FROM DIPLOMAT HOTEL SITUATED ON KLEIN STREET IN THE (MAGISTERIAL DISTRICT OF WITWATERSRAND) PROCEED ALONG KLEIN STREET PAST DELVASS STREET AND THEN CROSS NOORD STREET AND TURN LEFT INTO WOLMARANS STREET THEN CROSS RISSIK, HARRISON, BICCARD STREETS AND CONTINUE ALONG WALMARANS STREET WHICH BECOMES SMITH STREET CONTINUE ALONG SMITH STREET TO ITS OFF RAMP WITH ROAD M1 AND THEN JOIN M1 HIGHWAY TO SOWETO. CONTINUE ALONG M1 TO ITS OFF RAMP WITH HIGHWAY M68 AND AT THIS OFF RAMP JOIN M68 AND CONTINUE WITH M68 TO ITS JUNCTION WITH OLD POTCHEFSTROOM ROAD. AT THIS JUNCTION TURN RIGHT INTO OLD POTCHEFSTROOM ROAD UNTIL REACHING BARAGWANATH HOSPITAL SITUATED ON OLD POTCHEFSTROOM ROAD IN THE (MAGISTERIAL DISTRICT OF WITWATERSRAND). FROM BARAGWANATH HOSPITAL SITUATED ON OLD POTCHEFSTROOM ROAD CONTINUE ALONG POTCHEFSTROOM ROAD TO ITS JUNCTION WITH ROAD R559 AND PROCEED ALONG THAT ROAD WHICH BECOMES RANDFONTEIN MAIN ROAD, CONTINUE TO EAGLE LINER BUS DEPOT SITUATED IN CHEVROLET STREET RANDFONTEIN.

ROUTE

OUTWARD JOURNEY

THE OUTWARD JOURNEY WILL BE UNDERTAKEN IN THE REVERSE DIRECTION OF THE INWARD JOURNEY.

SUBJECT TO THE RESTRICTION THAT NO INTERMEDIATE PASSENGERS BE PICKED UP OR SET DOWN BETWEEN BETHAL, TRICHARDT, KINROSS, LIANDRA, DEVON, ERMELO, DAVEL AND PIET RETIEF AND

SUBJECT TO THE FURTHER RESTRICTION THAT ABOVE CONVEYANCE MAY ONLY BE UNDERTAKEN BY MEANS OF A SINGLE DECK VEHICLE, THE SEATING CAPACITY OF WHICH IS NOT LESS THAN SIXTY FIVE PASSENGERS.

CHARTER SERVICE

1. FROM 150 ABERDARE DRIVE, PHOENIX INDUSTRIAL PARK TO ANY POINT WITHIN THE REPUBLIC OF SOUTH AFRICA AND RETURN
2. FROM AIRPORT WITHIN THE REPUBLIC OF SOUTH AFRICA TO SUCH POINTS WITHIN THE REPUBLIC OF SOUTH AFRICA AND RETURN

ANNEXURE A2

ROUTE 1

ANNIEVALE VIA BARAGWANATH HOSPITAL TO RANDFONTEIN VIA IKWEZI

THE CONVEYANCE OF PASSENGERS AND THEIR PERSONAL EFFECTS:

FORWARD JOURNEY

FROM ANNIEVALE DEPOT ON THE FARM ANNIE9798, NELLIE 8853, KILKEEL 9132, THIRST 11196, MOY 7549, FAIRBREESE 9210 AND 9884, BLACK-BANK 8715, GREENOCK 8818, SPRINGBOKLAAGTE 9666, DONKER 8455, SURREY 7936, SPOOKMILL 4273 NAAS 8776 CROSS MAGISTERIAL BOUNDARY OF NEWCASTLE AND PROCEED THROUGH KLIPBANK 7943, BIRKENSTOCK 3733, PADDASCHOOL 9096, GROOTGELUK 8534, LEKKERWATER 3732, INVERNESS 8299 AND INTO OSIZWENI TOWNSHIP (MOUNTAINVIEW8770) VIA TOP RAMP TO OSIZWENI DEPOT GATE. FROM OSIZWENI DEPOT GATE VIA MKHANYA STORE AND FOUR ROOMS UPTO THE JUNCTION WITH ROAD483 ON THE FARM JAKKALSPAN8775, TURN LEFT AND PROCEED ALONG ROAD 483 ONTO THE MADADENI JUNCTION SITUATED ON THE FARM SHUTTLEWORTH9504, TURN RIGHT AND PROCEED VIA MADADENI HOSPITAL, MADADENI CHECKERS, SECTION ONE AND KWAZULU POLICE STATION AND UPTO THE JUNCTION WITH ROAD483, TURN RIGHT AND PROCEED ALONG TO THE JUNCTION WITH ROAD 410 TURN RIGHT AND PROCEED ALONG AND JOIN PROVINCIAL ROAD 1/13 (R23) CONTINUE ALONG THROUGH CHARLESTOWN CROSS THE MAGISTERIAL BOUNDARY OF VOLKSRUST AND THE BORDER OF TRANSVAAL AND NATAL PROCEED INTO VOLKSRUST ALONG LAINGSNEK ROAD, TURN LEFT INTO JOUBERT STREET, RIGHT INTO DAN PIENAAR STREET WHICH THEN BECOMES PROVINCIAL ROAD4 (R23) CONTINUE ALONG PAST PERDEKOP THROUGH MAGISTERIAL DISTRICT OF STANDERTON AND PROCEED INTO STANDERTON ALONG BOTHA STREET, LEFT JOIN HANDEL STREET RIGHT INTO VRY STREET, RIGHT INTO BURGER STREET TO THE BUS TERMINUS, CONTINUE FROM THE BUS TERMINUS ALONG BURGER STREET TURN RIGHT INTO LOMBARD STREET, LEFT INTO PROVINCIAL MAIN ROAD NUMBER4 (R23) AND PROCEED ALONG THROUGH THE MAGISTERIAL DISTRICTS OF GREYLINGSTAD AND BALFOUR TO THE JUNCTION WITH THE N8. PROCEED INTO THE MAGISTERIAL DISTRICT OF HEIDELBERG ALONG ROAD R103 JOIN SCHOEMAN STREET, TURN LEFT AND PROCEED ALONG VOORTREKKER STREET TO THE HEIDELBERG BUS TERMINUS. FROM THE TERMINUS PROCEED ALONG VOORTREKKER STREET TO VILJOEN STREET TURN LEFT AND PROCEED TO POORTHIE ROAD TURN LEFT AND PROCEED ALONG TO THE NIGEL ROAD R61 TURN RIGHT AND PROCEED ALONG TO THE N8 OFF-RAMP, TURN LEFT AND JOIN THE N3, PROCEED ALONG THE N3 TO THE JUNCTION WITH VEREENIGING ROAD IN THE MAGISTERIAL DISTRICT OF ALBERTON TURN LEFT AND PROCEED ALONG VEREENIGING ROAD, TURN RIGHT INTO COMBRINK STREET PROCEED TO PUTCO BUS STATION.

RETURN VIA THE SAME ROUTE TO VEREENIGING ROAD TURN LEFT AND PROCEED TO HEIDELBERG ROAD (R03), TURN LEFT AND PROCEED ALONG VOORTREKKER ROAD, RE-JOIN HEIDELBERG ROAD (R03) AND PROCEED ALONG TO VICKERS ROAD IN THE MAGISTERIAL DISTRICT OF JOHANNESBURG AND TURN RIGHT, PROCEED ALONG AND JOIN RUVEN ROAD AND PROCEED TO JUNCTION WITH MAIN REEF ROAD, TURN RIGHT AND PROCEED TO PLANTASIE ROAD TURN RIGHT AND PROCEED TO SANDBERG ROAD, TURN RIGHT AND PROCEED TO DENVER HOSTEL. FROM DENVER HOSTEL PROCEED ALONG SANDBERG ROAD TO KRUGER STREET AND TURN RIGHT PROCEED TO MAIN REEF ROAD AND TURN LEFT AND PROCEED TO WOLHUTER STREET, TURN LEFT AND PROCEED TO WOLHUTER'S MEN'S HOSTEL.

PROCEED ALONG WOLHUTER STREET, TURN RIGHT AND JOIN CITY AND SUBURBAN ROAD, TURN LEFT INTO DURBAN STREET, TURN RIGHT INTO END STREET AND JOIN SIEMERT ROAD, PROCEED TO MOSELEY, TURN LEFT, PROCEED TO END STREET, TURN RIGHT, TURN LEFT INTO JEPPE STREET, LEFT INTO SIMMONDS STREET, RIGHT INTO TRUMP STREET; LEFT INTO BOOYSENS STREET JOIN KIMBERLEY ROAD (R29), TURN RIGHT INTO

POTCHEFSTROOM ROAD AND PROCEED TO PUTCO BUS STATION AT BARAGWANATH HOSPITAL.

FROM THE BARAGWANATH HOSPITAL TERMINAL POINT WHICH IS SITUATED IN THE MAGISTERIAL DISTRICT OF JOHANNESBURG TURN LEFT AND

CONTINUE ALONG THE OLD POTCHEFSTROOM ROAD TO ITS JUNCTION WITH ROODEPOORT ROAD, AT THIS JUNCTION TURN RIGHT AND CONTINUE

ALONG ROODEPOORT ROAD BEARING LEFT INTO LKWEZI DRIVE, CONTINUE ALONG IKWEZI DRIVE WHICH BECOMES DOBSONVILLE ROAD, CONTINUE



transport

Department:
Transport
Province of KwaZulu-Natal

GAZETTE

LGKZNG43-2020-FEB

REGION: ALL

ALONG DOBSONVILLE ROAD TO ITS JUNCTION WITH MAIN REEF ROAD (R41) AT THIS JUNCTION TURN LEFT AND CONTINUE ALONG MAIN REEF ROAD (R41) WHICH BECOMES RANDFONTEIN ROAD, CONTINUE ALONG RANDFONTEIN ROAD TURNING RIGHT INTO THE TERMINAL POINT SITUATED IN FRONT OF ROBINSONS EATING HOUSE, IN RANDFONTEIN WHICH IS SITUATED IN THE MAGISTERIAL DISTRICT OF RANDFONTEIN.

ALTERNATIVELY ROUTES TO BE PRESCRIBED BY THE RELEVANT LOCAL AUTHORITY

RESTRICTION

SUBJECT TO THE CONDITION THAT NO INTERMEDIATE PASSENGERS BE PICKED UP OR SET DOWN BETWEEN BARAGWANATH AND LERATONG HOSPITAL ON BOTH THE FORWARD AND RETURN JOURNEY. BOTH POINTS INCLUSIVE

ROUTE 1

ANNIEVALE VIA BARAGWANATH HOSPITAL TO RANDFONTEIN VIA IKWEZI

THE CONVEYANCE OF PASSENGERS AND THEIR PERSONAL EFFECTS:

RETURN JOURNEY

FROM THE TERMINAL POINT SITUATED IN FRONT OF ROBINSONS EATING HOUSE IN RANDFONTEIN WHICH IS SITUATED IN THE MAGISTERIAL DISTRICT OF RANDFONTEIN TURN LEFT INTO RANDFONTEIN ROAD CONTINUE ALONG RANDFONTEIN ROAD WHICH BECOMES MAIN REEF ROAD (R41) CONTINUE ALONG MAIN REEF ROAD TO ITS JUNCTION WITH DOBSONVILLE ROAD AT THIS JUNCTION TURN RIGHT AND CONTINUE ALONG DOBSONVILLE ROAD, BEARING LEFT INTO LKWEZI DRIVE, CONTINUE ALONG LKWEZI DRIVE WHICH BECOMES ROODEPOORT ROAD, CONTINUE ALONG ROODEPOORT ROAD TO ITS JUNCTION WITH THE OLD POTCHEFSTROOM ROAD AT THIS JUNCTION TURN LEFT AND CONTINUE ALONG THE OLD POTCHEFSTROOM ROAD BEARING LEFT INTO THE BARAGWANATH HOSPITAL TERMINAL POINT SITUATED IN SOWETO TOWNSHIP, JOHANNESBURG IN THE MAGISTERIAL DISTRICT OF JOHANNESBURG.

FROM BARAGWANATH HOSPITAL PROCEED ALONG KIMBERLEY ROAD (R29) JOIN BOOYSENS ROAD, JOIN SAUER STREET, RIGHT INTO BREE STREET, LEFT INTO KING GEORGE STREET, RIGHT INTO NOORD STREET, RIGHT INTO KLEIN STREET TO PUTCO TERMINUS, PROCEED LEFT INTO BREE STREET, LEFT INTO END STREET, RIGHT INTO ROCKEY STREET, JOIN ERROR STREET, RIGHT INTO VAN BEEK STREET TO DOORNFONTEIN TERMINUS, PROCEED LEFT INTO BEACON STREET, RIGHT INTO LOWER PAGE STREET, LEFT INTO MARKET STREET, RIGHT INTO BETTY STREET, LEFT INTO WOLHUTER STREET TO WOLHUTER MEN'S HOSTEL, FROM WOLHUTER MEN'S HOSTEL RETURN ALONG MAIN REEF ROAD TO RUVEN STREET, TURN RIGHT AND PROCEED TO VICKERS ROAD TURN LEFT AND PROCEED TO HEIDELBERG ROAD (R103) TURN LEFT AND PROCEED ALONG HEIDELBERG ROAD TO VEREENIGING ROAD, (MAGISTERIAL DISTRICT OF VEREENIGING), TURN RIGHT AND PROCEED ALONG VEREENIGING ROAD TO COMBRINK STREET, TURN RIGHT AND PROCEED ALONG COMBRINK STREET TO THE PUTCO BUS STATION, RETURN VIA THE SAME ROUTE TO VEREENIGING ROAD, TURN RIGHT AND PROCEED ALONG VEREENIGING ROAD TO THE N8, TURN RIGHT AND PROCEED ALONG N8 TO RL03, TURN RIGHT AND PROCEED ALONG R103 TO VOORTREKKER STREET (MAGISTERIAL DISTRICT OF HEIDELBERG), TURN LEFT AND PROCEED ALONG VOORTREKKER STREET TO THE HEIDELBERG BUS TERMINUS FROM THE BUS TERMINUS PROCEED ALONG VOORTREKKER STREET TO VILJOEN STREET, TURN LEFT AND PROCEED TO POORTHIE ROAD TURN LEFT AND PROCEED ALONG TO THE NIGEL ROAD R51 TURN RIGHT AND PROCEED TO THE N3 ON RAMP TURN RIGHT AND JOIN THE N3, PROCEED ALONG THE N3 TO ROAD 4 (R23) TURN LEFT AND PROCEED TO LOMBARD STREET (MAGISTERIAL DISTRICT OF STANDERTON), RIGHT ALONG LOMBARD STREET, LEFT ALONG BURGER STREET TO BUS TERMINUS LEFT ALONG VRY STREET, LEFT ALONG HANDEL STREET, RIGHT ALONG BOTHA STREET WHICH BECOMES ROAD4 (R23) PROCEED ALONG ROAD 4 (R23) WHICH BECOMES DAN PIENAAR STREET ON ENTERING VOLKSRUST PROCEED ALONG DAN PIENAAR STREET TO JOUBERT STREET, LEFT ALONG JOUBERT STREET TO LAINGSNEK ROAD, RIGHT ALONG LAINGSNEK ROAD WHICH BECOMES ROAD 1 (R23) PROCEED ALONG ROAD 1 (R23) WHICH BECOMES ROAD 410 PROCEED ALONG ROAD 410 TO ROAD 483, LEFT ALONG 483, TO THE MADADENI JUNCTION SITUATED ON THE FARM SHUTTLEWORTH9504, TURN LEFT AND PROCEED VIA MADADENI HOSPITAL, MADADENI CHECKERS, SECTION ONE AND KWAZULU POLICE STATION TO THE JUNCTION WITH ROAD 483, TURN LEFT AND PROCEED ALONG 483 TO FARM JAKKALSPAN8775, TURN RIGHT AND PROCEED VIA FOUR ROOMS, MKHANYA STORE TO OSIZWENI DEPOT GATE, FROM OSIZWENI DEPOT PROCEED VIA TOP RANK (MOUNTAIN VIEW8770), LNVERNESS 8299, LEKKERWATER3732, GROOTGELUK 8534, PADDASCHOOL 9096, BIRKENSTOCK 3733, KLIPBANK 7943 CROSS THE BOUNDARY OF NEWCASTLE THROUGH NAAS 8776, SPOOKMILL 4273, SURREY 7936 DONKER 8455, SPRINGBOKLAAGTE 9666, GREENOCK 8818, BLACKBANK 8715, FAIRBREEZE 9210 AND 9884 MOY 7549, THIRST 11196, KILKEEL 9132, NELLIE 8853 TO THE ANNIEVALE DEPOT ON THE FARM ANNIE9798.

RESTRICTION

SUBJECT TO THE CONDITIONS:

I) THAT NO INTERMEDIATE PASSENGERS MAY BE PICKED UP OR SET DOWN AT INTERMEDIATE STOPS BETWEEN NEWCASTLE AND STANDERTON ON BOTH THE FORWARD OR RETURN JOURNEYS.

II) THAT NO PASSENGERS MAY BE PICKED UP BETWEEN ALBERTON TERMINUS AND BARAGWANATH HOSPITAL ON THE FORWARD AND RETURN JOURNEYS.

III) THAT NO INTERMEDIATE PASSENGERS BE PICKED UP OR SET DOWN BETWEEN BARAGWANATH AND LERATONG HOSPITAL ON BOTH THE FORWARD AND RETURN JOURNEY BOTH POINTS INCLUSIVE.

ROUTE 2

ANNIEVALE VIA BARAGWANATH HOSPITAL TO RANDFONTEIN VIA RIFLE RANGE ROAD

PASSENGERS AND THEIR PERSONAL EFFECTS:

FORWARD JOURNEY

FROM ANNIEVALE DEPOT ON THE FARM ANNIE9798, NELLIE 8853, KILKEEL 9132, THIRST 11196, MOY 7549, FAIRBREEZE 9210 AND 9884 BLACK-BANK 8715, GREENOCK 8818, SPRINGBOKLAAGTE 9666, DONKER 8455, SURREY 7936, SPOOKMILL 4273, NAAS 8776 CROSS MAGISTERIAL BOUNDARY OF NEWCASTLE AND PROCEED THROUGH KLIPBANK 7943, BIRKENSTOCK 3733, PADDASCHOOL 9096, GROOTGELUK 8534, LEKKERWATER3732, LNVERNESS 8299 AND INTO OSIZWENI TOWNSHIP (MOUNTAINVIEW8770) VIA TOP RANK TO OSIZWENI DEPOT GATE, FROM OSIZWENI DEPOT GATE VIA MKHANYA STORE AND FOUR ROOMS UPTO THE JUNCTION WITH ROAD483 ON THE FARM JAKKALSPAN8775, TURN LEFT AND PROCEED ALONG ROAD 483 ONTO THE MADADENI JUNCTION SITUATED ON THE FARM SHUTTLEWORTH9504, TURN RIGHT AND PROCEED VIA MADADENI HOSPITAL, MADADENI CHECKERS, SECTION ONE AND KWAZULU POLICE STATION AND UPTO THE JUNCTION WITH ROAD483, TURN RIGHT AND PROCEED ALONG TO THE JUNCTION WITH ROAD 410 TURN RIGHT AND PROCEED ALONG AND JOIN PROVINCIAL ROAD1/13 (R23) CONTINUE ALONG THROUGH CHARLESTOWN CROSS THE MAGISTERIAL BOUNDARY OF VOLKSRUST AND THE BORDER OF TRANSSAAL AND NATAL PROCEED INTO VOLKSRUST ALONG LAINGSNEK ROAD, TURN LEFT INTO JOUBERT STREET, RIGHT INTO DAN PIENAAR STREET WHICH THEN BECOMES PROVINCIAL ROAD4 (R23) CONTINUE ALONG PAST PERDEKOP THROUGH MAGISTERIAL DISTRICT OF STANDERTON AND PROCEED INTO STANDERTON ALONG BOTHA STREET, LEFT JOIN HANDEL STREET RIGHT INTO VRY STREET, RIGHT INTO BURGER STREET TO THE BUS TERMINUS, CONTINUE FROM THE BUS TERMINUS ALONG BURGER STREET TURN RIGHT INTO LOMBARD STREET, LEFT INTO PROVINCIAL MAIN ROAD NUMBER4 (R23) AND PROCEED ALONG THROUGH THE MAGISTERIAL DISTRICT OF GREYLINGSTAD AND BALFOUR TO THE JUNCTION WITH THE N8, PROCEED INTO THE MAGISTERIAL DISTRICT OF HEIDELBERG ALONG ROAD R103 JOIN SCHOEMAN STREET, TURN LEFT AND PROCEED ALONG VOORTREKKER STREET TO THE HEIDELBERG BUS TERMINUS. FROM THE TERMINUS PROCEED ALONG VOORTREKKER STREET TO VILJOEN STREET TURN LEFT AND PROCEED TO POORTHIE ROAD TURN LEFT AND PROCEED ALONG TO THE NIGEL ROAD R51 TURN RIGHT AND PROCEED ALONG TO THE N8 OFF RAMP, TURN LEFT AND JOIN THE N8, PROCEED ALONG THE N3 TO THE JUNCTION WITH VEREENIGING ROAD IN THE MAGISTERIAL DISTRICT OF ALBERTON TURN LEFT AND PROCEED ALONG VEREENIGING ROAD, TURN RIGHT INTO COMBRINK STREET PROCEED TO PUTCO BUS STATION.

RETURN VIA THE SAME ROUTE TO VEREENIGING ROAD TURN LEFT AND PROCEED TO HEIDELBERG ROAD (R103), TURN LEFT AND PROCEED ALONG VOORTREKKER ROAD, RE-JOIN HEIDELBERG ROAD (R103) AND PROCEED ALONG TO VICKERS ROAD IN THE MAGISTERIAL DISTRICT OF JOHANNESBURG AND TURN RIGHT, PROCEED ALONG AND JOIN RUVEN ROAD AND PROCEED TO JUNCTION WITH MAIN REEF ROAD, TURN RIGHT AND PROCEED TO PLANTASIE ROAD TURN RIGHT AND PROCEED TO SANDBERG ROAD, TURN RIGHT AND PROCEED TO DENVER HOSTEL, FROM DENVER HOSTEL PROCEED ALONG SANDBERG ROAD TO KRUGER STREET AND TURN RIGHT PROCEED TO MAIN REEF ROAD AND TURN LEFT AND PROCEED TO WOLHUTER STREET, TURN LEFT AND PROCEED TO WOLHUTER'S MEN'S HOSTEL.

PROCEED ALONG WOLHUTER STREET, TURN RIGHT AND JOIN CITY AND SUBURBAN ROAD, TURN LEFT INTO DURBAN STREET, TURN RIGHT INTO END STREET AND JOIN SIEMERT ROAD PROCEED TO MOSELY, TURN LEFT, PROCEED TO END STREET TURN RIGHT, TURN LEFT INTO JEPPE STREET LEFT INTO SIMMONDS STREET, RIGHT INTO TRUMP STREET, LEFT INTO BOOYSENS STREET JOIN KIMBERLEY ROAD (R29), TURN RIGHT INTO POTCHEFSTROOM ROAD AND PROCEED TO PUTCO BUS STATION AT BARAGWANATH HOSPITAL.

FROM THE BARAGWANATH HOSPITAL TERMINAL POINT WHICH IS SITUATED IN THE MAGISTERIAL DISTRICT OF JOHANNESBURG, TURN RIGHT AND CONTINUE ALONG THE OLD POTCHEFSTROOM ROAD TO ITS JUNCTION WITH RIFLE RANGE ROAD, AT THIS JUNCTION TURN LEFT AND CONTINUE

ALONG RIFLE RANGE ROAD TO ITS JUNCTION WITH BARAGWANATH ROAD, AT THIS JUNCTION TURN LEFT AND CONTINUE ALONG BARAGWANATH ROAD TO ITS JUNCTION WITH MAIN REEF ROAD (R41), AT THIS JUNCTION TURN LEFT AND CONTINUE ALONG MAIN REEF ROAD (R41) WHICH BECOMES RANDFONTEIN ROAD TURNING RIGHT INTO THE TERMINAL POINT SITUATED IN FRONT OF ROBINSONS EATING HOUSE IN RANDFONTEIN WHICH IS SITUATED IN THE MAGISTERIAL DISTRICT OF RANDFONTEIN.

ALTERNATIVELY ROUTES TO BE PRESCRIBED BY THE RELEVANT LOCAL AUTHORITY:

RESTRICTION

SUBJECT TO THE CONDITION THAT NO INTERMEDIATE PASSENGERS BE PICKED UP OR SET DOWN BETWEEN BARAGWANATH AND LERATONG



transport

Department:
Transport
Province of KwaZulu-Natal

GAZETTE

LGKZNG43-2020-FEB

REGION: ALL

HOSPITAL ON BOTH THE FORWARD AND RETURN JOURNEY BOTH POINTS INCLUSIVE.
ROUTE 2

ANNIEVALE VIA BARAGWANATH HOSPITAL TO RANDFONTEIN VIA RIFLE RANGE ROAD

PASSENGERS AND THEIR PERSONAL EFFECTS:

RETURN JOURNEY

FROM THE TERMINAL POINT SITUATED IN FRONT OF ROBINSONS EATING HOUSE IN RANDFONTEIN WHICH IS SITUATED IN THE MAGISTERIAL DISTRICT OF RANDFONTEIN, TURN LEFT INTO RANDFONTEIN ROAD AND CONTINUE ALONG RANDFONTEIN ROAD WHICH BECOMES MAIN REEF ROAD (R41) CONTINUE ALONG MAIN REEF ROAD TO ITS JUNCTION WITH BARAGWANATH ROAD, AT THIS JUNCTION TURN RIGHT AND CONTINUE ALONG BARAGWANATH ROAD TO ITS JUNCTION WITH RIFLE RANGE ROAD, AT THIS JUNCTION TURN RIGHT AND CONTINUE ALONG RIFLE RANGE ROAD TO ITS JUNCTION WITH THE OLD POTCHEFSTROOM ROAD AT THIS JUNCTION TURN RIGHT AND CONTINUE ALONG THE OLD POTCHEFSTROOM ROAD BEARING RIGHT INTO THE BARAGWANATH HOSPITAL TERMINAL POINT SITUATED IN SOWETO TOWNSHIP JOHANNESBURG IN THE MAGISTERIAL DISTRICT OF JOHANNESBURG.

FROM BARAGWANATH HOSPITAL PROCEED ALONG KIMBERLEY ROAD (R29) JOIN BOOYSSENS ROAD, JOIN SAUER STREET, RIGHT INTO BREE STREET, LEFT INTO KING GEORGE STREET, RIGHT INTO NOORD STREET, RIGHT INTO KLEIN STREET TO PUTCO TERMINUS, PROCEED LEFT INTO BREE STREET, LEFT INTO END STREET, RIGHT INTO ROCKEY STREET, JOIN ERROR STREET, RIGHT INTO VAN BEEK STREET TO DOORNFONTEIN TERMINUS PROCEED LEFT INTO BEACON STREET, RIGHT INTO LOWER PAGE STREET, LEFT INTO MARKET STREET, RIGHT INTO BETTY STREET, LEFT INTO WOLHUTER STREET TO WOLHUTER MEN'S HOSTEL. FROM WOLHUTER MEN'S HOSTEL RETURN ALONG MAIN REEF ROAD TO RUVEN STREET, TURN RIGHT AND PROCEED TO VICKERS ROAD TURN LEFT AND PROCEED TO HEIDELBERG RAND (R103) TURN LEFT AND PROCEED ALONG HEIDELBERG ROAD TO VEREENIGING ROAD, (MAGISTERIAL DISTRICT OF VEREENIGING), TURN RIGHT AND PROCEED ALONG VEREENIGING ROAD TO COMBRINK STREET, TURN RIGHT AND PROCEED ALONG COMBRINK STREET TO THE PUTCO BUS STATION.

RETURN VIA THE SAME ROUTE TO VEREENIGING ROAD, TURN RIGHT AND PROCEED ALONG VEREENIGING ROAD TO THE N8, TURN RIGHT AND PROCEED ALONG N3 TO R103, TURN RIGHT AND PROCEED ALONG R103 TO VOORTREKKER STREET (MAGISTERIAL DISTRICT OF HEIDELBERG), TURN LEFT AND PROCEED ALONG VOORTREKKER STREET TO THE HEIDELBERG BUS TERMINUS FROM THE BUS TERMINUS PROCEED ALONG VOORTREKKER STREET TO VIJJOEN STREET, TURN LEFT AND PROCEED TO POORTHIE ROAD TURN LEFT AND PROCEED ALONG TO THE NIGEL ROAD R51 TURN RIGHT AND PROCEED TO THE N8 ON RAMP TURN RIGHT AND JOIN THE N3, PROCEED ALONG THE N3 TO ROAD 4 (R23) TURN LEFT AND PROCEED TO LOMBARD STREET (MAGISTERIAL DISTRICT OF STANDERTON), RIGHT ALONG LOMBARD STREET, LEFT ALONG BURGER STREET TO BUS TERMINUS LEFT ALONG VRY STREET, LEFT ALONG HANDEL STREET, RIGHT ALONG BOTHA STREET WHICH BECOMES ROAD 4 (R23) PROCEED ALONG ROAD 4 (R23) WHICH BECOMES DAN PIENAAR STREET ON ENTERING VOLKSRUST PROCEED ALONG DAN PIENAAR STREET TO JOUBERT STREET, LEFT ALONG JOUBERT STREET TO LAINGSNEK ROAD, RIGHT ALONG LAINGSNEK ROAD WHICH BECOMES ROAD 1 (R23) PROCEED ALONG ROAD 1 (R23) WHICH BECOMES ROAD 410 PROCEED ALONG ROAD 410 TO ROAD 483, LEFT ALONG 483, TO THE MADADENI JUNCTION SITUATED ON THE FARM SHUTTLEWORTH 9504, TURN LEFT AND PROCEED VIA MADADENI HOSPITAL, MADADENI CHECKERS, SECTION ONE AND KWA ZULU POLICE STATION TO THE JUNCTION WITH ROAD 483, TURN LEFT AND PROCEED ALONG 483 TO FARM JAKKALSPAN 8775, TURN RIGHT AND PROCEED VIA FOUR ROOMS, MKHANYA STORE TO OSIZWENI DEPOT GATE. FROM OSIZWENI DEPOT PROCEED VIA TOP RANK (MOUNTAIN VIEW 8770), INVERNESS 8299, LEKKERWATER 3732, GROOTGELUK 8534, PADDASCHOOL 9096, BIRKENSTOCK 3733, KLIPBANK 7943 CROSS THE BOUNDARY OF NEWCASTLE THROUGH NAAS 776, SPOOKMILL 4273, SURREY 7936 BANKER 8455, SPRINGBOKLAAGTE 9666, GREENOCK 8818 BLACKBANK 8715, FAIRBREEZE 9210 AND 9884 MOY 7549, THIRST 11196, KILKEEL 9132, NELLIE 8853 TO THE ANNIEVALE DEPOT ON THE FARM ANNIE 9798.

RESTRICTION

SUBJECT TO THE CONDITIONS:

I) THAT NO INTERMEDIATE PASSENGERS MAY BE PICKED UP OR SET DOWN AT INTERMEDIATE STOPS BETWEEN NEWCASTLE AND STANDERTON ON BOTH THE FORWARD OR RETURN JOURNEYS.

II) THAT NO INTERMEDIATE PASSENGERS MAY BE PICKED UP BETWEEN ALBERTON TERMINUS AND BARAGWANATH HOSPITAL ON THE FORWARD AND RETURN JOURNEYS.

III) THAT NO INTERMEDIATE PASSENGERS BE PICKED UP OR SET DOWN BETWEEN BARAGWANATH AND LERATONG HOSPITAL ON BOTH THE FORWARD AND RETURN JOURNEY BOTH POINTS INCLUSIVE.

ROUTE 3

ANNIEVALE TO BARAGWANATH HOSPITAL- SOWETO

FROM ANNIEVALE DEPOT ON THE FARM ANNIE 9798, NELLIE 8853, KILKEEL 9132, THIRST 11196, MOY 7549, FAIRBREEZE 9210 AND 9884, BLACKBANK 8715, GREENOCK 8818, SPRINGBOKLAAGTE 9666, DONKER 8455, SURREY 7936, SPOOKMILL 4273, NAAS 8776 CROSS MAGISTERIAL BOUNDARY OF NEWCASTLE AND PROCEED THROUGH KLIPBANK 7943, BIRKENSTOCK 3733, PADDASCHOOL 9096, GROOTGELUK 8534, LEKKERWATER 3732, INVERNESS 8299 AND INTO OSIZWENI TOWNSHIP (MOUNTAIN VIEW 8770) VIA TOP RANK TO OSIZWENI DEPOT GATE. FROM OSIZWENI DEPOT GATE VIA MKHANYA STORE AND FOUR ROOMS UPTO THE JUNCTION WITH ROAD 483 ON THE FARM JAKKALSPAN 8775, TURN LEFT AND PROCEED ALONG ROAD 483 ONTO THE MADADENI JUNCTION SITUATED ON THE FARM SHUTTLEWORTH 9504, TURN RIGHT AND PROCEED VIA MADADENI HOSPITAL, MADADENI CHECKERS, SECTION ONE AND KWAZULU POLICE STATION AND UPTO THE JUNCTION WITH ROAD 483, TURN RIGHT AND PROCEED ALONG TO THE JUNCTION WITH ROAD 410, TURN RIGHT AND PROCEED ALONG AND JOIN PROVINCIAL ROAD 1/13 (R23) CONTINUE ALONG THROUGH CHARLESTOWN CROSS THE MAGISTERIAL BOUNDARY OF VOLKSRUST, AND THE BORDER OF TRANSVAAL AND NATAL PROCEED INTO VOLKSRUST ALONG LAINGSNEK ROAD, TURN LEFT INTO JOUBERT STREET, RIGHT INTO DAN PIENAAR STREET WHICH THEN BECOMES PROVINCIAL ROAD 4 (R23) CONTINUE ALONG PAST PERDEKOP THROUGH MAGISTERIAL DISTRICT OF STANDERTON AND PROCEED INTO STANDERTON ALONG BOTHA STREET, LEFT JOIN HANDEL STREET, RIGHT INTO VRY STREET, RIGHT INTO BURGER STREET TO THE BUS TERMINUS, CONTINUE FROM THE BUS TERMINUS ALONG BURGER STREET, TURN RIGHT INTO LOMBARD STREET, LEFT INTO PROVINCIAL MAIN ROAD NUMBER 4 (R23) AND PROCEED ALONG THROUGH THE MAGISTERIAL DISTRICTS OF

GREYLINGSTAD AND BALFOUR TO THE JUNCTION WITH THE N8, PROCEED INTO THE MAGISTERIAL DISTRICT OF HEIDELBERG ALONG ROAD R103 JOIN SCHOEMAN STREET, TURN LEFT AND PROCEED ALONG VOORTREKKER STREET TO THE HEIDELBERG BUS TERMINUS. FROM THE TERMINUS PROCEED ALONG VOORTREKKER STREET TO VIJJOEN STREET, TURN LEFT AND PROCEED TO POORTHIE ROAD, TURN LEFT AND PROCEED ALONG TO THE NIGEL ROAD R5, TURN RIGHT AND PROCEED ALONG TO THE N8 OFF-RAMP, TURN LEFT AND JOIN THE N8, PROCEED ALONG THE N3 TO THE JUNCTION WITH VEREENIGING ROAD IN THE MAGISTERIAL DISTRICT OF ALBERTON, TURN LEFT AND PROCEED ALONG VEREENIGING ROAD, TURN RIGHT INTO COMBRINK STREET PROCEED TO PUTCO BUS STATION.

RETURN VIA THE SAME ROUTE TO VEREENIGING ROAD, TURN LEFT AND PROCEED TO HEIDELBERG ROAD (R103), TURN LEFT AND PROCEED ALONG VOORTREKKER ROAD, RE-JOIN HEIDELBERG ROAD (R103) AND PROCEED ALONG TO VICKERS ROAD IN THE MAGISTERIAL DISTRICT OF JOHANNESBURG AND TURN RIGHT, PROCEED ALONG AND JOIN RUVEN ROAD AND PROCEED TO JUNCTION WITH MAIN REEF ROAD, TURN RIGHT AND PROCEED TO PLANTATIE ROAD, TURN RIGHT AND PROCEED TO SANDBERG ROAD, TURN RIGHT AND PROCEED TO DENVER HOSTEL. FROM DENVER HOSTEL PROCEED ALONG SANDVERG ROAD TO KRUGER STREET AND TURN RIGHT PROCEED TO MAIN REEF ROAD AND TURN LEFT AND PROCEED TO WOLHUTER STREET, TURN LEFT AND PROCEED TO WOLHUTER'S MEN'S HOSTEL.

PROCEED ALONG WOLHUTER STREET, TURN RIGHT AND JOIN CITY & SUBURBAN ROAD, TURN LEFT INTO DURBAN STREET, TURN RIGHT INTO END STREET AND JOIN SIEMERT ROAD PROCEED TO MOSELY, TURN LEFT, PROCEED TO END STREET, TURN RIGHT, TURN LEFT INTO JEPPE STREET LEFT INTO SIMMONDS STREET, RIGHT INTO TRUMP STREET, LEFT INTO BOOYSSENS STREET JOIN KIMBERLEY ROAD (R29), TURN RIGHT INTO POTCHEFSTROOM ROAD AND PROCEED TO PUTCO BUS STATION AT BARAGWANATH HOSPITAL. FROM BARAGWANATH HOSPITAL PROCEED ALONG KIMBERLEY ROAD (R29) JOIN BOOYSSENS ROAD, JOIN SAUER STREET, RIGHT INTO KING GEORGE STREET, LEFT INTO KING GEORGE STREET, RIGHT INTO NOORD STREET, RIGHT INTO KLEIN STREET TO PUTCO TERMINUS. PROCEED LEFT INTO BREE STREET, LEFT INTO END STREET, RIGHT INTO ROCKEY STREET, JOIN ERROR STREET, RIGHT INTO VAN BEEK STREET TO DOORNFONTEIN TERMINUS. PROCEED LEFT INTO BEACON STREET, RIGHT INTO LOWER PAGE STREET, LEFT INTO MARKET STREET, LEFT INTO BETTY STREET, LEFT INTO WOLHUTER STREET TO WOLHUTER MEN'S HOSTEL. FROM WOLHUTER MEN'S HOSTEL RETURN TO NEWCASTLE ALONG THE ROUTE DESCRIBED IN (I) ABOVE IN REVERSE.

RESTRICTION

SUBJECT TO THE CONDITION:

I) THAT NO INTERMEDIATE PASSENGERS MAY BE PICKED UP OR SET DOWN AT INTERMEDIATE STOPS BETWEEN NEWCASTLE AND STANDERTON ON FORWARD OR RETURN JOURNEYS.

II) THAT NO INTERMEDIATE PASSENGERS MAY BE PICKED UP BETWEEN ALBERTON TERMINUS AND BARAGWANATH HOSPITAL ON THE FORWARD AND RETURN JOURNEYS.

ROUTE: 4

NQUTU - BARAGWANATH

FROM THE BUS RANK AT NQUTU VIA BLOODRIVER, UTRECHT, VOLKSRUST, STANDERTON, HEIDELBERG TO THE PUTCO BUS STATION, AT BARAGWANATH HOSPITAL, JOHANNESBURG AND RETURN.



transport

Department:
Transport
Province of KwaZulu-Natal

GAZETTE

LGKZNG43-2020-FEB

REGION: ALL

ROUTE DESCRIPTION:

FROM THE BUS RANK AT NQUTU TURN RIGHT INTO ROAD54 TO THE JUNCTION OF ROAD R33. THIS ROAD THEN BECOMES THE R34, CONTINUE WITH THIS ROAD PAST UTRECHT UNTIL YOU REACH THE JUNCTION OF ROAD R23. TURN RIGHT INTO ROAD R23 AND CONTINUE ALONG THROUGH CHARLESTOWN CROSS THE MAGISTERIAL BOUNDARY OF VOLKSRUST AND THE BORDER OF TRANSVAAL AND NATAL. PROCEED INTO VOLKSRUST ALONG LAINGSNEK ROAD, TURN LEFT INTO JOUBERT STREET, RIGHT INTO DAN PIENAAR STREET WHICH THEN BECOMES PROVINCIAL ROAD4 (R23) CONTINUE ALONG PAST PERDEKOP THROUGH MAGISTERIAL DISTRICT OF STANDERTON AND PROCEED INTO STANDERTON ALONG BOTHA STREET, LEFT ALONG HANDEL STREET, RIGHT INTO VRY STREET, RIGHT INTO BURGER STREET TO THE BUS TERMINUS CONTINUE FROM THE BUS TERMINUS ALONG BURGER STREET, TURN RIGHT INTO LOMBARD STREET, LEFT INTO PROVINCIAL MAIN ROAD NUMBER4 (R23) AND PROCEED ALONG THROUGH THE MAGISTERIAL DISTRICTS OF GREYLINGSTAD AND BALFOUR TO THE JUNCTION WITH THE N8. PROCEED INTO THE MAGISTERIAL DISTRICT OF HEIDELBERG ALONG ROAD R103 JOIN SCHOEMAN STREET, TURN LEFT AND PROCEED ALONG VOORTREKKER STREET TO THE HEIDELBERG BUS TERMINUS, FROM THE TERMINUS PROCEED ALONG VOORTREKKER STREET TO VILJOEN STREET TURN LEFT AND PROCEED TO POORT ROAD, TURN LEFT AND PROCEED ALONG TO THE NIGEL ROAD R51, TURN RIGHT AND PROCEED ALONG TO THE N8 OFF-RAMP, TURN LEFT AND JOIN N3. PROCEED ALONG THE N3 TO THE JUNCTION WITH VEREENIGING ROAD IN THE MAGISTERIAL DISTRICT OF ALBERTON, TURN LEFT AND PROCEED ALONG VEREENIGING ROAD, TURN RIGHT INTO COMBRINK STREET PROCEED TO PUTCO BUS STATION. RETURN VIA THE SAME ROUTE TO VEREENIGING ROAD TURN LEFT AND PROCEED TO HEIDELBERG ROAD (R103), TURN LEFT AND PROCEED ALONG VOORTREKKER ROAD, RE-JOIN HEIDELBERG ROAD (R103) AND PROCEED ALONG TO VICKERS ROAD IN THE MAGISTERIAL DISTRICT OF JOHANNESBURG AND TURN RIGHT, PROCEED ALONG AND JOIN RUVEN ROAD AND PROCEED TO JUNCTION WITH MAIN REEF ROAD, TURN RIGHT AND PROCEED TO PLANTATIE ROAD, TURN RIGHT AND PROCEED TO SANDBERG ROAD, TURN RIGHT AND PROCEED TO DENVER HOSTEL. FROM DENVER HOSTEL PROCEED ALONG SANDBERG ROAD TO KRNGER STREET AND TURN RIGHT PROCEED TO MAIN REEF ROAD, TURN LEFT AND PROCEED TO WOLHUTER STREET, TURN LEFT AND PROCEED TO WOLHUTER MEN'S HOSTEL. PROCEED ALONG WOLHUTER STREET TURN RIGHT AND JOIN CITY AND SUBURBAN ROAD, TURN LEFT INTO DURBAN STREET, TURN RIGHT INTO END STREET AND JOIN SIEMERT ROAD PROCEED TO MOSELY, TURN LEFT, PROCEED TO END STREET, TURN RIGHT, TURN LEFT INTO JEPPE STREET, LEFT INTO SIMMONDS STREET, RIGHT INTO TROMP STREET, LEFT INTO BOOYSENS STREET JOIN KIMBERLEY ROAD (R29), TURN RIGHT INTO POTCHEFSTROOM ROAD AND PROCEED TO PUTCO BUS STATION AT BARAGWANATH HOSPITAL. FROM BARAGWANATH HOSPITAL PROCEED ALONG KIMBERLEY ROAD (R29) JOIN BOOYSENS ROAD, JOIN SAUER STREET, RIGHT INTO BREE STREET, LEFT INTO KING GEORGE STREET, RIGHT INTO NOORD STREET, RIGHT INTO KLEIN STREET TO PUTCO TERMINUS. PROCEED LEFT INTO BREE STREET, LEFT INTO END STREET, RIGHT INTO ROCKEY STREET, JOIN ERROR STREET, RIGHT INTO VAN BEEK STREET TO DOOMFONTEIN TERMINUS, PROCEED LEFT INTO BEACON STREET, RIGHT INTO LOWER PAGE STREET, LEFT INTO MARKET SQUARE, RIGHT INTO BETTY STREET, LEFT INTO WOLHUTER STREET TO WOLHUTER MEN'S HOSTEL. FROM WOLHUTER MEN'S HOSTEL RETURN TO NQUTU ALONG THE SAME ROUTE DESCRIBED IN (I) ABOVE IN REVERSE.

RESTRICTION

THAT NO PASSENGER BE PICKED UP OR SET DOWN AT ANY POINT OTHER THAN NQUTU, BLOODRIVIER AND THE TERMINUS IN JOHANNESBURG.

ROUTE: 5

ULUNDI TO BARAGWANATH
FORWARD JOURNEY

DEPART ULUNDI BUS TERMINUS (DISTRICT OF MAHLABATHINI) AND TURN LEFT INTO ROAD52, CONTINUE ALONG ROAD 53 TO ITS JUNCTION WITH ROAD 47, AT THIS JUNCTION TURN RIGHT AND CONTINUE ALONG THIS ROAD UNTIL YOU REACH THE TURN OFF TO ROAD463, TURN LEFT INTO ROAD 463 AND PROCEED TO MONDIO, AT MONDIO TURN RIGHT INTO ROAD223 AND PROCEED TO THE INTERSECTION OF ROAD 223 AND PROCEED TO THE INTERSECTION OF ROAD 54, TURN RIGHT INTO ROAD 54, CONTINUE WITH ROAD 54 UNTIL IT BECOMES ROAD 41, FOLLOW ROAD 41 UNTIL IT BECOMES ROAD 37, FOLLOW THIS ROAD TO THE JUNCTION OF ROAD 1, TURN RIGHT INTO ROAD 1 AND FOLLOW THIS ROAD UNTIL YOU REACH VOLKSRUST. PROCEED INTO VOLKSRUST ALONG LAINGSNEK ROAD, TURN LEFT INTO JOUBERT STREET, RIGHT INTO DAN PIENAAR STREET WHICH THEN BECOMES PROVINCIAL ROAD 4 (R23) CONTINUE ALONG PAST PERDEKOP THROUGH MAGISTERIAL DISTRICT OF STANDERTON AND PROCEED INTO STANDERTON ALONG BOTHA STREET, LEFT ALONG HANDEL STREET, RIGHT INTO VRY STREET, RIGHT INTO BURGER STREET TO THE BUS TERMINUS CONTINUE FROM THE BUS TERMINUS ALONG BURGER STREET, TURN RIGHT INTO LOMARD STREET, LEFT INTO PROVINCIAL MAIN ROAD NUMBER 4 (R23) AND PROCEED ALONG THROUGH THE MAGISTERIAL DISTRICTS OF GREYLINGSTAD AND BALFOUR TO THE JUNCTION WITH THE N8. PROCEED INTO THE MAGISTERIAL DISTRICT OF HEIDELBERG ALONG ROAD R103 JOIN SCHOEMAN STREET, TURN LEFT AND PROCEED ALONG VOORTREKKER STREET TO THE HEIDELBERG BUS TERMINUS, FROM THE TERMINUS PROCEED ALONG VOORTREKKER STREET TO VILJOEN STREET, TURN LEFT AND PROCEED TO POORT ROAD, TURN LEFT AND PROCEED ALONG TO THE NIGEL ROAD R51, TURN RIGHT AND PROCEED ALONG TO THE N8 OFF RAMP, TURN LEFT AND JOIN THE N3. PROCEED ALONG THE N3 TO THE JUNCTION WITH VEREENIGING ROAD IN THE MAGISTERIAL DISTRICT OF ALBERTON, TURN LEFT AND PROCEED ALONG VEREENIGING ROAD, TURN RIGHT INTO COMBRINK STREET PROCEED TO PUTCO BUS STATION. RETURN VIA THE SAME ROUTE TO VEREENIGING ROAD, TURN LEFT AND PROCEED TO HEIDELBERG ROAD (R103), TURN LEFT AND PROCEED ALONG VOORTREKKER ROAD, RE-JOIN HEIDELBERG ROAD (R103) AND PROCEED ALONG TO VICKERS ROAD IN THE MAGISTERIAL DISTRICT OF JOHANNESBURG AND TURN RIGHT, PROCEED ALONG AND JOIN RUVEN ROAD AND PROCEED TO JUNCTION WITH MAIN REEF ROAD, TURN RIGHT AND PROCEED TO PLANTASIE ROAD, TURN RIGHT AND PROCEED TO SANDBERG ROAD, TURN RIGHT AND PROCEED TO DENVER HOSTEL. FROM DENVER HOSTEL PROCEED ALONG SANDBERG ROAD TO KRUGER STREET AND TURN RIGHT PROCEED TO MAIN REEF ROAD, TURN LEFT AND PROCEED TO WOLHUTER STREET, TURN LEFT AND PROCEED TO WOLHUTER MEN'S HOSTEL. PROCEED ALONG WOLHUTER STREET TURN RIGHT AND JOIN CITY AND SUBURBAN ROAD, TURN LEFT INTO DURBAN STREET, TURN RIGHT INTO END STREET AND JOIN SIEMERT ROAD PROCEED TO MOSELY, TURN LEFT, PROCEED TO END STREET, TURN RIGHT, TURN LEFT INTO JEPPE STREET, LEFT INTO SIMMONDS STREET, RIGHT INTO TROMP STREET, LEFT INTO BOOYSENS JOIN KIMBERLEY ROAD (R29), TURN RIGHT INTO POTCHEFSTROOM ROAD AND PROCEED TO PUTCO BUS STATION AT BARAGWANATH HOSPITAL. FROM BARAGWANATH HOSPITAL PROCEED ALONG KIMBERLEY ROAD (R29) JOIN BOOYSENS ROAD, JOIN SAUER STREET, RIGHT INTO BREE STREET, LEFT INTO KING GEORGE STREET, RIGHT INTO NOORD STREET, RIGHT INTO KLEIN STREET TO PUTCO TERMINUS. PROCEED LEFT INTO BREE STREET, LEFT INTO END STREET, RIGHT INTO ROCKEY STREET, JOIN ERROR STREET, RIGHT INTO VAN BEEK STREET TO DOOMFONTEIN TERMINUS, PROCEED LEFT INTO BEACON STREET, RIGHT INTO LOWER PAGE STREET, LEFT INTO MARKET SQUARE, RIGHT INTO BETTY STREET, LEFT INTO WOLHUTER STREET TO WOLHUTER MEN'S HOSTEL. FROM WOLHUTER MEN'S HOSTEL RETURN TO NQUTU ALONG THE SAME ROUTE DESCRIBED IN (I) ABOVE IN REVERSE.

RESTRICTION

ON THE FORWARD JOURNEY TO BARAGWANATH HOSPITAL AND RANDFONTEIN NO PASSENGERS WILL BE PICKED UP IN THE MAGISTERIAL DISTRICT OF ALBERTON AND/OR AT LERATONG HOSPITAL. ON THE RETURN JOURNEY FROM RANDFONTEIN AND BARAGWANATH HOSPITAL NO PASSENGERS WILL BE SET DOWN AT LERATONG HOSPITAL OR IN THE MAGISTERIAL DISTRICT OF ALBERTON.

ROUTE 6

PASSENGERS AND THEIR PERSONAL EFFECTS:

FROM: EZAKHENI TO BARAGWANATH HOSPITAL / RANDFONTEIN AND RETURN

ROUTE DESCRIPTION

FROM THE EZAKHENI SECTION D TERMINAL POINT SITUATED ON AN UNNAMED ROAD IN EZAKHENI TOWNSHIP CONTINUE ALONG THIS UNNAMED ROAD TO ITS JUNCTION WITH UNNAMED ROAD, AT THIS JUNCTION TURN LEFT AND CONTINUE ALONG THIS UNNAMED ROAD TO ITS JUNCTION WITH AN UNNAMED ROAD, AT THIS JUNCTION TURN RIGHT AND CONTINUE ALONG THIS UNNAMED ROAD WHICH ON LEAVING EZAKHENI TOWNSHIP BECOMES ROAD 538, CONTINUE ALONG ROAD 538 TO ITS JUNCTION WITH ROAD 32, AT THIS JUNCTION TURN LEFT AND CONTINUE ALONG ROAD32 TO ITS JUNCTION WITH ROAD 1 AT THIS JUNCTION TURN LEFT AND CONTINUE ALONG ROAD1 WHICH BECOMES NEWCASTLE ROAD, CONTINUE ALONG NEWCASTLE ROAD TO ITS JUNCTION WITH WILLIS ROAD AT THIS JUNCTION TURN LEFT AND CONTINUE ALONG WILLIS ROAD TO ITS JUNCTION WITH ILLING ROAD AT THIS JUNCTION TURN RIGHT AND CONTINUE ALONG ILLING ROAD TO ITS JUNCTION WITH ALFRED STREET, AT THIS JUNCTION TURN RIGHT AND CONTINUE ALONG ALFRED STREET TO ITS JUNCTION WITH CROWSHAW STREET, AT THIS JUNCTION TURN LEFT AND CONTINUE ALONG CROWSHAW STREET WHICH BECOMES LVELL STREET, CONTINUE ALONG LVELL STREET TO ITS JUNCTION WITH ALEXANDRA STREET, AT THIS JUNCTION TURN LEFT AND CONTINUE ALONG ALEXANDRA STREET TO THE ALEXANDRA STREET TERMINAL POINT. FROM THE TERMINAL POINT RETURN ALONG ALEXANDRA STREET TO ITS JUNCTION WITH LVELL STREET, AT THIS JUNCTION TURN LEFT AND CONTINUE ALONG LVELL STREET TO ITS JUNCTION WITH KING STREET, AT THIS JUNCTION TURN RIGHT AND CONTINUE ALONG KING STREET WHICH BECOMES POORT ROAD, CONTINUE ALONG POORT ROAD, WHICH BECOMES HARRISMITH ROAD (R103), CONTINUE ALONG HARRISMITH ROAD (R103) TO ITS JUNCTION



transport

Department:
Transport
Province of KwaZulu-Natal

GAZETTE

LGKZNG43-2020-FEB

REGION: ALL

WITH KING STREET, AT THIS JUNCTION TURN RIGHT AND CONTINUE ALONG KING STREET WHICH BECOMES POORT ROAD, CONTINUE ALONG POORT ROAD, WHICH BECOMES HARRISMITH ROAD (R103) CONTINUE ALONG HARRISMITH ROAD (R103) TO ITS JUNCTION WITH THE N3, AT THIS JUNCTION BEAR LEFT AND CONTINUE ALONG THE N8 BEARING LEFT INTO MCKECHNIE STREET HARRISMITH (MAGISTERIAL DISTRICT OF HARRISMITH) POINT. FROM THE HARRISMITH TERMINAL POINT RETURN ALONG MCKECHNIE STREET BEARING LEFT INTO THE N8, CONTINUE ALONG THE N3 TO ITS JUNCTION WITH R103 AT THE BALFOUR INTERCHANGE, AT THIS JUNCTION BEAR LEFT AND CONTINUE ALONG THE R03 TO ITS JUNCTION WITH THE R23 AT THIS JUNCTION TURN LEFT AND CONTINUE ALONG THE R03 TO ITS JUNCTION WITH THE N3 AT THE OLD BARN INTERCHANGE AT THIS JUNCTION BEAR RIGHT ONTO THE N3 AND CONTINUE ALONG THE N3 TO ITS JUNCTION WITH THE M2, AT THIS JUNCTION BEAR LEFT AND CONTINUE ALONG THE M2 TO ITS JUNCTION WITH BENROSE GLIDE OFF, AT THIS JUNCTION BEAR LEFT AND CONTINUE ALONG THE BENROSE GLIDE OFF TO ITS JUNCTION WITH RUVEN ROAD, AT THIS JUNCTION TURN RIGHT AND CONTINUE ALONG RUVEN ROAD TO ITS JUNCTION WITH THE MAIN REEF ROAD, AT THIS JUNCTION TURN LEFT AND CONTINUE ALONG MAIN REEF ROAD TO ITS JUNCTION WITH WOLHUTER STREET, AT THIS JUNCTION BEAR LEFT AND CONTINUE ALONG WOLHUTER STREET TO ITS JUNCTION WITH END STREET, AT THIS JUNCTION TURN RIGHT AND CONTINUE ALONG END STREET, TO ITS JUNCTION WITH SIEMERT ROAD, AT THIS JUNCTION BEAR RIGHT AND CONTINUE ALONG SIEMERT ROAD TO ITS JUNCTION WITH MOSELEY STREET, AT THIS JUNCTION TURN LEFT AND CONTINUE ALONG MOSELEY STREET TO ITS JUNCTION WITH END STREET AT THIS JUNCTION TURN RIGHT AND CONTINUE ALONG END STREET TO ITS JUNCTION WITH JEPPE STREET, AT THIS JUNCTION TURN LEFT AND CONTINUE ALONG JEPPE STREET TO ITS JUNCTION WITH WANDERERS STREET AT THIS JUNCTION TURN RIGHT AND CONTINUE ALONG WANDERERS STREET TO ITS JUNCTION WITH SMIT STREET, AT THIS JUNCTION TURN RIGHT AND CONTINUE ALONG SMIT STREET TO ITS JUNCTION WITH KLEIN STREET, AT THIS JUNCTION TURN RIGHT AND CONTINUE ALONG KLEIN STREET TURNING LEFT INTO THE NOORD STREET TERMINAL POINT. FROM THE NOORD STREET TERMINAL POINT CONTINUE THROUGH THE TERMINAL TO ITS JUNCTION WITH TWIST STREET BUS LANE, AT THIS JUNCTION TURN LEFT AND CONTINUE ALONG THE TWIST STREET BUS LANE TO ITS JUNCTION WITH WOLMARANS STREET, AT THIS JUNCTION TURN LEFT AND CONTINUE ALONG WOLMARANS STREET (WHICH BECOMES VILJOEN STREET) CONTINUE ALONG VILJOEN STREET (WHICH BECOMES SMIT STREET) CONTINUE ALONG SMIT STREET TO ITS JUNCTION WITH M1 AT THIS JUNCTION TURN RIGHT AND BEAR LEFT ONTO THE M1 AND CONTINUE ALONG THE M1 TO ITS JUNCTION WITH THE SOWETO GLIDE OFF, AT THIS JUNCTION BEAR LEFT AND CONTINUE ALONG THE SOWETO GLIDE OFF TO ITS JUNCTION WITH THE OLD POTCHEFSTROOM ROAD, AT THIS JUNCTION TURN RIGHT AND CONTINUE ALONG THE OLD POTCHEFSTROOM ROAD TO THE BARAGWANATH HOSPITAL TERMINAL POINT SITUATED IN SOWETO TOWNSHIP IN THE MAGISTERIAL DISTRICT OF JOHANNESBURG.

RETURN JOURNEY

FROM THE BARAGWANATH HOSPITAL TERMINAL POINT IN SOWETO TOWNSHIP JOHANNESBURG, CONTINUE ALONG THE OLD POTCHEFSTROOM ROAD TO ITS JUNCTION WITH THE M1, AT THIS JUNCTION TURN LEFT AND CONTINUE ALONG THE M1 TO ITS JUNCTION WITH THE BRAAMFONTEIN GLIDE OFF, AT THIS JUNCTION BEAR LEFT AND CONTINUE ALONG WITH THE BRAAMFONTEIN GLIDE OFF TO ITS JUNCTION WITH SMIT STREET, AT THIS JUNCTION TURN LEFT AND CONTINUE ALONG SMIT STREET TO ITS JUNCTION WITH KLEIN STREET AT THIS JUNCTION TURN RIGHT AND CONTINUE ALONG KLEIN STREET BEARING LEFT INTO THE NOORD STREET TERMINAL POINT, FROM THE NOORD STREET TERMINAL POINT CONTINUE THROUGH THE TERMINAL POINT TO ITS JUNCTION WITH TWIST STREET BUS LANE AT THIS JUNCTION TURN RIGHT AND CONTINUE ALONG TWIST STREET BUS LANE TO ITS JUNCTION WITH PLEIN STREET, AT THIS JUNCTION TURN RIGHT AND CONTINUE ALONG PLEIN STREET TO ITS JUNCTION WITH EDITH CAVELL STREET, AT THIS JUNCTION TURN LEFT AND CONTINUE ALONG EDITH CAVELL STREET TO ITS JUNCTION WITH BREE STREET, AT THIS JUNCTION TURN LEFT AND CONTINUE ALONG BREE STREET TO ITS JUNCTION WITH END STREET, AT THIS JUNCTION TURN LEFT AND CONTINUE ALONG END STREET TO ITS JUNCTION WITH ROCKEY STREET AT THIS JUNCTION TURN RIGHT AND CONTINUE ALONG ROCKEY STREET TO ITS JUNCTION WITH VAN BEEK STREET, AT THIS JUNCTION TURN RIGHT AND CONTINUE ALONG VAN BEEK STREET TO ITS JUNCTION WITH BEACON ROAD, AT THIS JUNCTION TURN LEFT AND CONTINUE ALONG BEACON ROAD TO ITS JUNCTION WITH PAGE AND SHORE STREET, AT THIS JUNCTION TURN RIGHT AND CONTINUE ALONG PAGE STREET TO ITS JUNCTION WITH MARKET STREET, AT THIS JUNCTION TURN LEFT AND CONTINUE ALONG MARKET STREET TO ITS JUNCTION WITH BETTY STREET, AT THIS JUNCTION TURN RIGHT AND CONTINUE ALONG BETTY STREET TO ITS JUNCTION WITH WOLHUTER STREET, AT THIS JUNCTION BEAR LEFT INTO MAIN REEF ROAD AND CONTINUE ALONG MAIN REEF ROAD TO ITS JUNCTION WITH M2, AT THIS JUNCTION TURN RIGHT AND CONTINUE ALONG THE M2 TO ITS JUNCTION WITH THE N3 TO ITS JUNCTION WITH R554, AT THIS JUNCTION TURN LEFT AND CONTINUE ALONG THE R554 TO ITS JUNCTION WITH R103, AT THIS JUNCTION TURN RIGHT AND CONTINUE ALONG THE R103, FROM THIS POINT THE RETURN JOURNEY WILL BE UNDERTAKEN IN THE REVERSE DIRECTION OF THE FORWARD JOURNEY. ALTERNATIVELY ROUTES TO BE PRESCRIBED BY THE RELEVANT LOCAL AUTHORITY.

SUBJECT TO THE CONDITION:

A. THAT PASSENGERS SHALL ONLY BE PICKED UP AND SET DOWN ACCORDING TO THE TIMETABLE AND

B. THAT THIS TRANSPORTATION SHALL ONLY BE CONDUCTED BY MEANS OF A SINGLE DECKER BUS WITH A SEATING CAPACITY OF NOT LESS THAN 60 (SIXTY) PASSENGERS.

ROUTE: 6(A)

PASSENGERS AND THEIR PERSONAL EFFECTS:

ROUTE: EZAKHENI TO BARAGWANATH / RANDFONTEIN AND RETURN

ROUTE DESCRIPTION

FROM THE EZAKHENI SECTION D TERMINAL POINT SITUATED ON AN UNNAMED ROAD IN EZAKHENI TOWNSHIP CONTINUE ALONG THIS UNNAMED ROAD TO ITS JUNCTION WITH AN UNNAMED ROAD, AT THIS JUNCTION TURN LEFT AND CONTINUE ALONG THIS UNNAMED ROAD TO ITS JUNCTION WITH UNNAMED ROAD, AT THIS JUNCTION TURN RIGHT AND CONTINUE ALONG THIS UNNAMED ROAD, AT THIS JUNCTION TURN RIGHT AND CONTINUE ALONG THIS UNNAMED ROAD WHICH ON LEAVING EZAKHENI TOWNSHIP BECOMES ROAD 538, CONTINUE ALONG ROAD 538 TO ITS JUNCTION WITH ROAD 32, AT THIS JUNCTION TURN LEFT AND CONTINUE ALONG ROAD 1 TO ITS JUNCTION WITH ROAD 1, AT THIS JUNCTION TURN LEFT AND CONTINUE ALONG ROAD 1 WHICH BECOMES NEWCASTLE ROAD, CONTINUE ALONG NEWCASTLE ROAD TO ITS JUNCTION WITH WILLIS ROAD, AT THIS JUNCTION TURN LEFT AND CONTINUE ALONG WILLIS ROAD TO ITS JUNCTION WITH ILLING ROAD, AT THIS JUNCTION TURN RIGHT AND CONTINUE ALONG ILLING ROAD TO ITS JUNCTION WITH ALFRED STREET, AT THIS JUNCTION TURN RIGHT AND CONTINUE ALONG ALFRED STREET TO ITS JUNCTION WITH CROWSHAW STREET, AT THIS JUNCTION TURN LEFT AND CONTINUE ALONG CROWSHAW STREET WHICH BECOMES LVELL STREET, CONTINUE ALONG LVELL STREET TO ITS JUNCTION WITH ALEXANDRA STREET, AT THIS JUNCTION TURN LEFT AND CONTINUE ALONG ALEXANDRA STREET TO THE ALEXANDRA STREET TERMINAL POINT, FROM THE TERMINAL POINT RETURN ALONG ALEXANDRA STREET TO ITS JUNCTION WITH LVELL STREET, AT THIS JUNCTION TURN LEFT AND CONTINUE ALONG LVELL STREET TO ITS JUNCTION WITH KING STREET, AT THIS JUNCTION TURN RIGHT AND CONTINUE ALONG KING STREET WHICH BECOMES POORT ROAD, CONTINUE ALONG POORT ROAD, WHICH BECOMES HARRISMITH ROAD (R103), CONTINUE ALONG HARRISMITH ROAD (R103) TO ITS JUNCTION WITH THE N3, AT THIS JUNCTION BEAR LEFT AND CONTINUE ALONG THE N8 BEARING LEFT INTO MCKECHNIE STREET HARRISMITH (MAGISTERIAL DISTRICT OF HARRISMITH), CONTINUE ALONG MCKECHNIE STREET BEARING LEFT INTO THE HARRISMITH TERMINAL POINT, FROM THE HARRISMITH POINT RETURN ALONG MCKECHNIE STREET BEARING LEFT INTO THE N8, CONTINUE ALONG THE N3 TO ITS JUNCTION WITH THE R103 AT THE BALFOUR INTERCHANGE, AT THIS JUNCTION BEAR LEFT AND CONTINUE ALONG THE R103 TO ITS JUNCTION WITH THE R23, AT THIS JUNCTION TURN LEFT AND CONTINUE ALONG THE R03 TO ITS JUNCTION WITH THE N3 AT THE OLD BARN INTERCHANGE, AT THIS JUNCTION BEAR RIGHT ONTO THE N8 AND CONTINUE ALONG THE N3 TO ITS JUNCTION WITH THE M2, AT THIS JUNCTION BEAR LEFT AND CONTINUE ALONG THE M2 TO ITS JUNCTION WITH THE BENROSE GLIDE OFF, AT THIS JUNCTION BEAR LEFT AND CONTINUE ALONG THE BENROSE GLIDE OFF TO ITS JUNCTION WITH RUVEN ROAD, AT THIS JUNCTION TURN RIGHT AND CONTINUE ALONG RUVEN ROAD TO ITS JUNCTION WITH THE MAIN REEF ROAD, AT THIS JUNCTION TURN LEFT AND CONTINUE ALONG MAIN REEF ROAD TO ITS JUNCTION WITH WOLHUTER STREET, AT THIS JUNCTION BEAR LEFT AND CONTINUE ALONG WOLHUTER STREET TO ITS JUNCTION WITH END STREET, AT THIS JUNCTION TURN RIGHT AND CONTINUE ALONG END STREET TO ITS JUNCTION WITH SIEMERT ROAD, AT THIS JUNCTION BEAR LEFT AND CONTINUE ALONG SIEMERT ROAD TO ITS JUNCTION WITH MOSELEY STREET, AT THIS JUNCTION TURN LEFT AND CONTINUE ALONG MOSELEY STREET TO ITS JUNCTION WITH END STREET, AT THIS JUNCTION TURN RIGHT AND CONTINUE ALONG END STREET TO ITS JUNCTION WITH JEPPE STREET, AT THIS JUNCTION TURN LEFT AND CONTINUE ALONG JEPPE STREET TO ITS JUNCTION WITH WANDERERS STREET WITH SMIT STREET, AT THIS JUNCTION TURN RIGHT AND CONTINUE ALONG SMIT STREET TO ITS JUNCTION WITH KLEIN STREET, AT THIS JUNCTION TURN RIGHT AND CONTINUE ALONG KLEIN STREET TURNING LEFT INTO THE NOORD STREET TERMINAL POINT, FROM THE NOORD STREET TERMINAL POINT CONTINUE THROUGH THE TERMINAL TO ITS JUNCTION WITH TWIST STREET BUS LANE, AT THIS JUNCTION TURN LEFT AND CONTINUE ALONG THE TWIST STREET BUS LANE TO ITS JUNCTION WITH WOLMARANS STREET, AT THIS JUNCTION TURN LEFT AND CONTINUE ALONG WOLMARANS STREET (WHICH BECOMES VILJOEN STREET) CONTINUE ALONG VILJOEN STREET (WHICH BECOMES SMIT STREET), CONTINUE ALONG SMIT STREET TO ITS JUNCTION WITH THE M1 AT THIS JUNCTION TURN RIGHT AND BEAR LEFT ONTO THE M1 AND CONTINUE ALONG THE M1 TO ITS JUNCTION WITH THE SOWETO GLIDE OFF, AT THIS JUNCTION BEAR LEFT AND CONTINUE ALONG THE SOWETO GLIDE OFF TO ITS JUNCTION WITH THE OLD POTCHEFSTROOM ROAD, AT THIS JUNCTION TURN RIGHT AND CONTINUE ALONG THE OLD POTCHEFSTROOM ROAD TO THE BARAGWANATH HOSPITAL TERMINAL POINT SITUATED IN SOWETO TOWNSHIP, JOHANNESBURG IN THE MAGISTERIAL DISTRICT OF JOHANNESBURG. FROM THE BARAGWANATH HOSPITAL TERMINAL POINT WHICH IS SITUATED IN THE MAGISTERIAL DISTRICT OF JOHANNESBURG TURN LEFT AND CONTINUE ALONG THE OLD POTCHEFSTROOM ROAD TO ITS JUNCTION WITH ROODEPOORT ROAD, AT THIS JUNCTION TURN RIGHT AND CONTINUE ALONG ROODEPOORT ROAD BEARING LEFT INTO LKWEZI DRIVE, CONTINUE ALONG LKWEZI DRIVE WHICH BECOMES DOBSONVILLE ROAD, CONTINUE ALONG DOBSONVILLE ROAD TO ITS JUNCTION WITH MAIN REEF ROAD (R41) AT THIS JUNCTION TURN LEFT AND CONTINUE ALONG MAIN REEF ROAD (R41) WHICH BECOMES RANDFONTEIN ROAD,



transport

Department:
Transport
Province of KwaZulu-Natal

GAZETTE

LGKZNG43-2020-FEB

REGION: ALL

CONTINUE ALONG RANDFONTEIN ROAD TURNING RIGHT INTO THE TERMINAL POINT SITUATED IN FRONT OF ROBINSONS EATING HOUSE, IN RANDFONTEIN WHICH IS SITUATED IN THE MAGISTERIAL DISTRICT OF RANDFONTEIN .
ALTERNATIVELY ROUTES TO BE PRESCRIBED BY THE RELEVANT LOCAL AUTHORITY.
SUBJECT TO THE CONDITION THAT NO INTERMEDIATE PASSENGERS BE PICKED UP OR SET DOWN BETWEEN BARAGWANATH AND LERATONG HOSPITAL ON BOTH THE FORWARD AND RETURN JOURNEY. BOTH POINTS INCLUSIVE
RETURN JOURNEY

FROM THE TERMINAL POINT SITUATED IN FRONT OF ROBINSONS EATING HOUSE IN RANDFONTEIN WHICH IS SITUATED IN THE MAGISTERIAL DISTRICT OF RANDFONTEIN TURN LEFT INTO RANDFONTEIN ROAD AND CONTINUE ALONG RANDFONTEIN ROAD WHICH BECOMES MAIN REEF ROAD (R41) CONTINUE ALONG MAIN REEF ROAD TO ITS JUNCTION WITH DOBSONVILLE ROAD, AT THIS JUNCTION TURN RIGHT AND CONTINUE ALONG DOBSONVILLE ROAD, BEARING LEFT INTO IKWEZI DRIVE, CONTINUE ALONG IKWEZI DRIVE WHICH BECOMES ROODEPOORT ROAD, CONTINUE ALONG ROODEPOORT ROAD TO ITS JUNCTION WITH THE OLD POTCHEFSTROOM ROAD AT THIS JUNCTION TURN LEFT AND CONTINUE ALONG THE OLD POTCHEFSTROOM ROAD BEARING LEFT INTO THE BARAGWANATH HOSPITAL TERMINAL POINT, SITUATED IN SOWETO TOWNSHIP, JOHANNESBURG IN THE MAGISTERIAL DISTRICT OF JOHANNESBURG, FROM THE BARAGWANATH HOSPITAL TERMINAL POINT WHICH IS SITUATED IN THE MAGISTERIAL DISTRICT OF JOHANNESBURG, TURN RIGHT AND CONTINUE ALONG THE OLD POTCHEFSTROOM ROAD TO ITS JUNCTION WITH THE M1, AT THIS JUNCTION TURN LEFT AND CONTINUE ALONG THE M1 TO ITS JUNCTION WITH THE BRAAMFONTEIN GLIDE OFF, AT THIS JUNCTION BEAR LEFT AND CONTINUE ALONG THE BRAAMFONTEIN GLIDE OFF TO ITS JUNCTION WITH SMIT STREET, AT THIS JUNCTION TURN LEFT AND CONTINUE ALONG SMIT STREET TO ITS JUNCTION WITH KLEIN STREET, AT THIS JUNCTION TURN RIGHT AND CONTINUE ALONG KLEIN STREET TERMINAL POINT CONTINUE THROUGH THE TERMINAL POINT TO ITS JUNCTION WITH THE TWIST STREET BUS LANE AT THIS JUNCTION TURN RIGHT AND CONTINUE ALONG TWIST STREET BUS LANE TO ITS JUNCTION WITH PLEIN STREET, TO ITS JUNCTION WITH EDITH CAVELL STREET, AT THIS JUNCTION TURN LEFT AND CONTINUE ALONG EDITH CAVELL STREET TO ITS JUNCTION WITH BREE STREET, AT THIS JUNCTION TURN LEFT AND CONTINUE ALONG BREE STREET TO ITS JUNCTION WITH END STREET, AT THIS JUNCTION TURN LEFT AND CONTINUE ALONG END STREET TO ITS JUNCTION WITH ROCKEY STREET, AT THIS JUNCTION TURN RIGHT AND CONTINUE ALONG ROCKEY STREET TO ITS JUNCTION WITH VAN BEEK STREET, AT THIS JUNCTION TURN RIGHT AND CONTINUE ALONG VAN BEEK STREET TO ITS JUNCTION WITH BEACON ROAD, AT THIS JUNCTION TURN LEFT AND CONTINUE ALONG BEACON ROAD TO ITS JUNCTION WITH PAGE AND SHORE STREET, AT THIS JUNCTION TURN RIGHT AND CONTINUE ALONG PAGE STREET TO ITS JUNCTION WITH MARKET STREET, AT THIS JUNCTION TURN LEFT AND CONTINUE ALONG MARKET STREET TO ITS JUNCTION WITH BETTY STREET, AT THIS JUNCTION TURN RIGHT AND CONTINUE ALONG BETTY STREET TO ITS JUNCTION WITH WOLHUTER STREET, AT THIS JUNCTION BEAR LEFT INTO MAIN REEF ROAD AND CONTINUE ALONG MAIN ROAD TO ITS JUNCTION WITH M2, AT THIS JUNCTION TURN RIGHT AND CONTINUE ALONG THE M2 TO ITS JUNCTION WITH THE N3 GLIDE OFF, AT THIS JUNCTION BEAR LEFT ONTO THE N8 AND CONTINUE ALONG THE N3 TO ITS JUNCTION WITH THE R103 AT THE OLD BARN INTERCHANGE, AT THIS JUNCTION TURN LEFT AND CONTINUE ALONG THE R103, TO ITS JUNCTION WITH ROAD 23, AT THIS JUNCTION WITH THE N3 AT THE BALFOUR INTERCHANGE, AT THIS JUNCTION BEAR RIGHT AND CONTINUE ALONG THE N3 TO ITS JUNCTION WITH MCKECHNIE STREET HARRISMITH (MAGISTERIAL DISTRICT OF HARRISMITH) AT THIS JUNCTION TURN RIGHT AND CONTINUE ALONG MCKECHNIE STREET BEARING LEFT INTO THE HARRISMITH TERMINAL POINT, FROM THE HARRISMITH TERMINAL POINT RETURN ALONG MCKECHNIE STREET AND BEAR LEFT ONTO THE N3 CONTINUE ALONG THE N3 TO ITS JUNCTION WITH R103 AT THIS JUNCTION BEAR LEFT AND CONTINUE ALONG THE R103 WHICH BECOMES POORT ROAD, CONTINUE ALONG POORT ROAD WHICH BECOMES KING STREET CONTINUE ALONG KING STREET TO ITS JUNCTION WITH LVELL STREET AT THIS JUNCTION TURN LEFT AND CONTINUE ALONG LVELL STREET TO ITS JUNCTION WITH ALEXANDRA STREET AT THIS JUNCTION TURN RIGHT AND CONTINUE ALONG ALEXANDRA STREET TO THE ALEXANDRA STREET TERMINAL POINT, FROM THE ALEXANDRA STREET TERMINAL POINT RETURN ALONG ALEXANDRA STREET TO ITS JUNCTION WITH LVELL STREET, AT THIS JUNCTION TURN RIGHT AND CONTINUE ALONG LVELL STREET WHICH BECOMES CROWSHAW STREET, CONTINUE ALONG CROWSHAW STREET TO ITS JUNCTION WITH ALFRED STREET AT THIS JUNCTION TURN RIGHT AND CONTINUE ALONG ALFRED STREET TO ITS JUNCTION WITH ILLING ROAD, AT THIS JUNCTION TURN LEFT AND CONTINUE ALONG ILLING ROAD TO ITS JUNCTION WITH NEWCASTLE ROAD, AT THIS JUNCTION TURN LEFT AND CONTINUE ALONG WILLIS ROAD TO ITS JUNCTION WITH NEWCASTLE ROAD, AT THIS JUNCTION TURN RIGHT AND CONTINUE ALONG NEWCASTLE ROAD WHICH BECOMES ROAD1 CONTINUE ALONG ROAD 1 TO ITS JUNCTION WITH ROAD 32 AT THIS JUNCTION TURN RIGHT AND CONTINUE ALONG ROAD32 TO ITS JUNCTION WITH ROAD 538, AT THIS JUNCTION TURN RIGHT AND CONTINUE ALONG ROAD538 WHICH ON ENTERING EZAKHENI BECOMES AN UNNAMED ROAD CONTINUE ALONG THIS UNNAMED ROAD TO ITS JUNCTION WITH AN UNNAMED ROAD AT THIS JUNCTION TURN LEFT AND CONTINUE ALONG THIS UNNAMED ROAD TO ITS JUNCTION WITH AN UNNAMED ROAD TO THE TERMINAL POINT SITUATED ON AN UNNAMED ROAD IN SECTION D.

EZAKHENI TOWNSHIP (MAGISTERIAL DISTRICT OF KLIPPRIVER)

ALTERNATIVELY ROUTES TO BE PRESCRIBED BY THE RELEVANT LOCAL AUTHORITY.

SUBJECT TO THE CONDITION THAT NO INTERMEDIATE PASSENGERS BE PICKED UP OR SET DOWN BETWEEN BARAGWANATH AND LERATONG HOSPITAL ON BOTH THE FORWARD AND RETURN JOURNEY. BOTH POINTS INCLUSIVE
ROUTE 6(B)

PASSENGERS AND PERSONAL EFFECTS:

FROM: EZAKHENI TO BARAGWANATH HOSPITAL / RANDFONTEIN AND RETURN

ROUTE DESCRIPTION

FROM THE EZAKHENI SECTION D TERMINAL POINT SITUATED ON UNNAMED ROAD IN EZAKHENI TOWNSHIP CONTINUE ALONG THIS UNNAMED ROAD TO ITS JUNCTION WITH AN UNNAMED ROAD, AT THIS JUNCTION TURN LEFT AND CONTINUE ALONG THIS UNNAMED ROAD TO ITS JUNCTION WITH AN UNNAMED ROAD, AT THIS JUNCTION TURN RIGHT AND CONTINUE ALONG THIS UNNAMED ROAD WHICH ON LEAVING EZAKHENI TOWNSHIP BECOMES ROAD 538, CONTINUE ALONG ROAD 538 TO ITS JUNCTION WITH ROAD 32, AT THIS JUNCTION TURN LEFT AND CONTINUE ALONG ROAD32 TO ITS JUNCTION WITH ROAD 1 AT THIS JUNCTION TURN LEFT AND CONTINUE ALONG ROAD1 WHICH BECOMES NEWCASTLE ROAD, CONTINUE ALONG NEWCASTLE ROAD TO ITS JUNCTION WITH WILLIS ROAD, AT THIS JUNCTION TURN LEFT AND CONTINUE ALONG WILLIS ROAD TO ITS JUNCTION WITH ILLING ROAD, AT THIS JUNCTION TURN RIGHT AND CONTINUE ALONG ILLING ROAD TO ITS JUNCTION WITH ALFRED STREET AT THIS JUNCTION TURN RIGHT AND CONTINUE ALONG ALFRED STREET TO ITS JUNCTION WITH CROWSHAW STREET, AT THIS JUNCTION TURN LEFT AND CONTINUE ALONG CROWSHAW STREET WHICH BECOMES LVELL STREET, CONTINUE ALONG LVELL STREET TO ITS JUNCTION WITH ALEXANDRA STREET, AT THIS JUNCTION TURN LEFT AND CONTINUE ALONG ALEXANDRA STREET TO THE ALEXANDRA STREET TERMINAL POINT, FROM THE TERMINAL POINT RETURN ALONG ALEXANDRA STREET TO ITS JUNCTION WITH LVELL STREET, AT THIS JUNCTION TURN LEFT AND CONTINUE ALONG LVELL STREET TO ITS JUNCTION WITH KING STREET AT THIS JUNCTION TURN RIGHT AND CONTINUE ALONG KING STREET WHICH BECOMES POORT ROAD CONTINUE ALONG POORT ROAD, WHICH BECOMES HARRISMITH ROAD (R103), CONTINUE ALONG HARRISMITH ROAD (R103) TO ITS JUNCTION WITH THE N3, AT THIS JUNCTION BEAR LEFT AND CONTINUE ALONG THE N8 BEARING LEFT INTO MCKECHNIE STREET HARRISMITH (MAGISTERIAL DISTRICT OF HARRISMITH) CONTINUE ALONG L MCKECHNIE STREET BEARING LEFT INTO THE HARRISMITH TERMINAL POINT, FROM THE HARRISMITH TERMINAL POINT RETURN ALONG MCKECHNIE STREET BEARING LEFT INTO THE N3, CONTINUE ALONG THE N3 TO ITS JUNCTION WITH THE R103 AT THE BALFOUR INTERCHANGE.

AT THIS JUNCTION BEAR LEFT AND CONTINUE ALONG THE R103 TO ITS JUNCTION WITH THE R23, AT THIS JUNCTION TURN LEFT AND CONTINUE ALONG THE R103 TO ITS JUNCTION WITH THE N3 AT THE OLD BARN INTERCHANGE, AT THIS JUNCTION BEAR RIGHT ONTO THE N8 AND CONTINUE ALONG THE N3 TO ITS JUNCTION WITH THE M2, AT THIS JUNCTION BEAR LEFT AND CONTINUE ALONG THE M2 TO ITS JUNCTION WITH THE BENROSE GLIDE OFF, AT THIS JUNCTION BEAR LEFT AND CONTINUE ALONG THE BENROSE GLIDE OFF TO ITS JUNCTION WITH RUVEN ROAD, AT THIS JUNCTION TURN RIGHT AND CONTINUE ALONG RUVEN ROAD TO ITS JUNCTION WITH THE MAIN REEF ROAD, AT THIS JUNCTION TURN LEFT AND CONTINUE ALONG MAIN REEF ROAD TO ITS JUNCTION WITH WOLHUTER STREET, AT THIS JUNCTION BEAR LEFT AND CONTINUE ALONG WOLHUTER STREET TO ITS JUNCTION WITH END STREET, AT THIS JUNCTION TURN RIGHT AND CONTINUE ALONG END STREET TO ITS JUNCTION WITH SIEMERT ROAD, AT THIS JUNCTION BEAR RIGHT AND CONTINUE ALONG SIEMERT ROAD TO ITS JUNCTION WITH MOSELEY STREET, AT THIS JUNCTION TURN LEFT AND CONTINUE ALONG MOSELEY STREET TO ITS JUNCTION WITH END STREET, AT THIS JUNCTION TURN RIGHT AND CONTINUE ALONG END STREET TO ITS JUNCTION WITH JEPPE STREET, AT THIS JUNCTION TURN LEFT AND CONTINUE ALONG JEPPE STREET TO ITS JUNCTION WITH WANDERERS STREET, AT THIS JUNCTION TURN RIGHT AND CONTINUE ALONG WANDERERS STREET, TO ITS JUNCTION WITH SMIT STREET, AT THIS JUNCTION TURN RIGHT AND CONTINUE ALONG SMIT STREET TO ITS JUNCTION WITH KLEIN STREET, AT THIS JUNCTION TURN RIGHT AND CONTINUE ALONG KLEIN STREET TURNING LEFT INTO THE NOORD STREET TERMINAL POINT, FROM THE NOORD STREET TERMINAL POINT CONTINUE THROUGH THE TERMINAL TO ITS JUNCTION WITH THE TWIST STREET BUS LANE, AT THIS JUNCTION TURN LEFT AND CONTINUE ALONG THE TWIST STREET BUS LANE TO ITS JUNCTION WITH WOLMARANS STREET, AT THIS JUNCTION TURN LEFT CONTINUE ALONG WOLMARANS STREET (WHICH BECOMES VILJOEN STREET) CONTINUE ALONG VILJOEN STREET (WHICH BECOMES SMIT STREET) CONTINUE ALONG SMIT STREET TO ITS JUNCTION WITH THE M1 AT THIS JUNCTION TURN RIGHT AND BEAR LEFT ONTO THE M1 AND CONTINUE ALONG THE M1 TO ITS JUNCTION WITH THE SOWETO GLIDE OFF, AT THIS JUNCTION BEAR LEFT AND CONTINUE ALONG THE SOWETO GLIDE OFF, TO ITS JUNCTION WITH THE OLD POTCHEFSTROOM ROAD, AT THIS JUNCTION TURN RIGHT AND CONTINUE ALONG THE OLD POTCHEFSTROOM ROAD TO THE BARAGWANATH HOSPITAL TERMINAL POINT SITUATED IN SOWETO TOWNSHIP, JOHANNESBURG IN THE MAGISTERIAL DISTRICT OF JOHANNESBURG, FROM THE BARAGWANATH HOSPITAL TERMINAL POINT WHICH IS SITUATED IN THE MAGISTERIAL DISTRICT OF JOHANNESBURG TURN RIGHT AND CONTINUE ALONG THE OLD POTCHEFSTROOM ROAD TO ITS JUNCTION WITH RIFLE RAND ROAD, AT THIS JUNCTION TURN LEFT AND CONTINUE ALONG RIFLE RANGE ROAD AND CONTINUE ALONG



transport

Department:
Transport
Province of KwaZulu-Natal

GAZETTE

LGKZNG43-2020-FEB

REGION: ALL

BARAGWANATH ROAD TO ITS JUNCTION WITH MAIN REEF ROAD (R41) AT THIS JUNCTION TURN LEFT AND CONTINUE ALONG MAIN REEF ROAD (R41) WHICH BECOMES RANDFONTEIN ROAD, CONTINUE ALONG RANDFONTEIN ROAD TURNING RIGHT INTO THE TERMINAL POINT SITUATED IN FRONT OF ROBINSONS EATING HOUSE IN RANDFONTEIN WHICH IS SITUATED IN THE MAGISTERIAL DISTRICT OF RANDFONTEIN.

ALTERNATIVELY ROUTE TO BE PRESCRIBED BY THE RELEVANT AUTHORITY

SUBJECT TO THE CONDITION THAT NO INTERMEDIATE PASSENGERS BE PICKED UP OR SET DOWN BETWEEN BARAGWANATH AND LERATONG HOSPITAL ON BOTH FORWARD AND RETURN JOURNEY, BOTH POINTS INCLUSIVE.

RETURN JOURNEY

FROM THE TERMINAL POINT SITUATED IN FRONT OF ROBINSONS EATING HOUSE IN RANDFONTEIN WHICH IS SITUATED IN THE MAGISTERIAL DISTRICT OF RANDFONTEIN TURN LEFT INTO RANDFONTEIN ROAD AND CONTINUE ALONG RANDFONTEIN ROAD WHICH BECOMES MAIN REEF ROAD (R41) CONTINUE ALONG MAIN REEF ROAD TO ITS JUNCTION WITH BARAGWANATH ROAD AT THIS JUNCTION TURN RIGHT AND CONTINUE ALONG BARAGWANATH ROAD TO THE JUNCTION WITH RIFLE RANGE ROAD, AT THIS JUNCTION TURN RIGHT AND CONTINUE ALONG RIFLE RANGE ROAD TO ITS JUNCTION WITH THE OLD POTCHEFSTROOM ROAD AT THIS JUNCTION TURN RIGHT AND CONTINUE ALONG THE OLD POTCHEFSTROOM ROAD BEARING RIGHT INTO THE BARAGWANATH HOSPITAL TERMINAL POINT, SITUATED IN SOWETO TOWNSHIP, JOHANNESBURG IN THE MAGISTERIAL DISTRICT OF JOHANNESBURG, FROM THE BARAGWANATH HOSPITAL TERMINAL POINT WHICH IS SITUATED IN THE MAGISTERIAL DISTRICT OF JOHANNESBURG, TURN RIGHT AND CONTINUE ALONG THE OLD POTCHEFSTROOM ROAD TO ITS JUNCTION WITH THE M1, AT THIS JUNCTION TURN LEFT AND CONTINUE ALONG THE M1 TO ITS JUNCTION WITH THE BRAAMFONTEIN GLIDE OFF, AT THIS JUNCTION BEAR LEFT AND CONTINUE ALONG THE BRAAMFONTEIN GLIDE OFF TO ITS JUNCTION WITH SMIT STREET TO ITS JUNCTION WITH KLEIN STREET AT THIS JUNCTION TURN RIGHT AND CONTINUE ALONG KLEIN STREET BEARING LEFT INTO THE NOORD STREET TERMINAL POINT CONTINUE THROUGH THE TERMINAL POINT TO ITS JUNCTION WITH TWIST STREET BUS LANE, AT THIS JUNCTION TURN RIGHT AND CONTINUE ALONG TWIST STREET BUS LANE, TO ITS JUNCTION WITH PLEIN STREET, AT THIS JUNCTION TURN RIGHT AND CONTINUE ALONG PLEIN TO ITS JUNCTION WITH EDITH CAVELL STREET, AT THIS JUNCTION TURN LEFT AND CONTINUE ALONG EDITH CAVELL STREET TO ITS JUNCTION WITH BREE STREET, AT THIS JUNCTION TURN LEFT AND CONTINUE ALONG BREE STREET TO ITS JUNCTION WITH END STREET, AT THIS JUNCTION TURN LEFT AND CONTINUE ALONG END STREET TO ITS JUNCTION WITH ROCKEY STREET, AT THIS JUNCTION TURN RIGHT AND CONTINUE ALONG ROCKEY STREET TO ITS JUNCTION WITH VAN BEEK STREET, AT THIS JUNCTION TURN RIGHT AND CONTINUE ALONG VAN BEEK STREET TO ITS JUNCTION WITH BEACON ROAD, AT THIS JUNCTION TURN LEFT AND CONTINUE ALONG BEACON ROAD TO ITS JUNCTION WITH PAGE AND SHORE STREET, AT THIS JUNCTION TURN RIGHT AND CONTINUE ALONG PAGE STREET TO ITS JUNCTION WITH MARKET STREET, AT THIS JUNCTION TURN LEFT AND CONTINUE ALONG MARKET STREET TO ITS JUNCTION WITH BETTY STREET, AT THIS JUNCTION TURN RIGHT AND CONTINUE ALONG BETTY STREET TO ITS JUNCTION WITH WOLHUTER STREET, AT THIS JUNCTION BEAR LEFT INTO MAIN REEF ROAD AND CONTINUE ALONG MAIN REEF ROAD TO ITS JUNCTION WITH M2, AT THIS JUNCTION TURN RIGHT AND CONTINUE ALONG THE M2 TO ITS JUNCTION WITH THE N3 GLIDE OFF, AT THIS JUNCTION BEAR LEFT ONTO THE N3 AND CONTINUE ALONG THE N3 TO ITS JUNCTION WITH THE R103 AT THE OLD BARAGWANATH INTERCHANGE, AT THIS JUNCTION TURN LEFT AND CONTINUE ALONG THE R103 TO ITS JUNCTION WITH ROAD 23, AT THIS JUNCTION TURN RIGHT AND CONTINUE ALONG THE R103, TO ITS JUNCTION WITH THE N3 AT THE BALFOUR INTERCHANGE, AT THIS JUNCTION BEAR RIGHT AND CONTINUE ALONG THE N3 TO ITS JUNCTION WITH MCKECHNIE STREET HARRISMITH (MAGISTERIAL DISTRICT OF HARRISMITH), AT THIS JUNCTION TURN RIGHT AND CONTINUE ALONG MCKECHNIE STREET BEARING LEFT INTO THE HARRISMITH TERMINAL POINT, FROM THE HARRISMITH TERMINAL POINT RETURN ALONG MCKECHNIE STREET AND BEAR LEFT ONTO THE N3 CONTINUE ALONG THE N3 TO ITS JUNCTION WITH R103, AT THIS JUNCTION BEAR LEFT AND CONTINUE ALONG THE R103 WHICH BECOMES POORT ROAD CONTINUE ALONG POORT ROAD WHICH BECOMES KING STREET, CONTINUE ALONG KING STREET TO ITS JUNCTION WITH LYELL STREET AT THIS JUNCTION TURN LEFT AND CONTINUE ALONG LYELL STREET TO ITS JUNCTION WITH ALEXANDRA STREET, AT THIS JUNCTION TURN RIGHT AND CONTINUE ALONG ALEXANDRA STREET TO BALFOUR INTERCHANGE, AT THIS JUNCTION BEAR RIGHT AND CONTINUE ALONG THE N3 TO ITS JUNCTION WITH MCKECHNIE STREET HARRISMITH (MAGISTERIAL DISTRICT OF HARRISMITH) AT THIS JUNCTION TURN RIGHT AND CONTINUE ALONG MCKECHNIE STREET BEARING LEFT INTO THE HARRISMITH TERMINAL POINT, FROM THE HARRISMITH TERMINAL POINT RETURN ALONG MCKECHNIE STREET AND BEAR LEFT ONTO THE N3 CONTINUE ALONG THE N3 TO ITS JUNCTION WITH R103 AT THIS JUNCTION BEAR LEFT AND CONTINUE ALONG THE R103 WHICH BECOMES POORT ROAD CONTINUE ALONG POORT ROAD WHICH BECOMES KING STREET, CONTINUE ALONG KING STREET TO ITS JUNCTION WITH LYELL STREET, AT THIS JUNCTION TURN LEFT AND CONTINUE ALONG LYELL STREET TO ITS JUNCTION WITH ALEXANDRA STREET, AT THIS JUNCTION TURN RIGHT AND CONTINUE ALONG ALEXANDRA STREET TO THE ALEXANDRA STREET TERMINAL POINT FROM THE ALEXANDRA STREET TERMINAL POINT RETURN ALONG ALEXANDRA STREET TO ITS JUNCTION WITH LYELL STREET, AT THIS JUNCTION TURN RIGHT AND CONTINUE ALONG LYELL STREET WHICH BECOMES CROWSHAW STREET CONTINUE ALONG CROWSHAW STREET TO ITS JUNCTION WITH ALFRED STREET, AT THIS JUNCTION TURN RIGHT AND CONTINUE ALONG ALFRED STREET TO ITS JUNCTION WITH ILLING ROAD, AT THIS JUNCTION TURN LEFT AND CONTINUE ALONG ILLING ROAD TO ITS JUNCTION WITH WILLIS ROAD AT THIS JUNCTION TURN LEFT AND CONTINUE ALONG WILLIS ROAD TO ITS JUNCTION WITH NEWCASTLE ROAD, AT THIS JUNCTION TURN RIGHT AND CONTINUE ALONG NEWCASTLE ROAD WHICH BECOMES ROAD 1 AND CONTINUE ALONG ROAD 1 TO ITS JUNCTION WITH ROAD 32, AT THIS JUNCTION TURN RIGHT AND CONTINUE ALONG ROAD 32 TO ITS JUNCTION WITH ROAD 538, AT THIS JUNCTION TURN RIGHT AND CONTINUE ALONG ROAD 538 WHICH ON ENTERING EZAKHENI BECOMES AN UNNAMED ROAD CONTINUE ALONG THIS UNNAMED ROAD TO ITS JUNCTION WITH AN UNNAMED ROAD, AT THIS JUNCTION TURN LEFT AND CONTINUE ALONG THIS UNNAMED ROAD TO ITS JUNCTION WITH AN UNNAMED ROAD, AT THIS JUNCTION TURN RIGHT AND CONTINUE ALONG THIS UNNAMED ROAD TO THE TERMINAL POINT SITUATED ON AN UNNAMED ROAD IN SECTION D EZAKHENI TOWNSHIP (MAGISTERIAL DISTRICT OF KLIPPRIVER).

ALTERNATIVELY ROUTES TO BE PRESCRIBED BY THE RELEVANT LOCAL AUTHORITY.
SUBJECT TO THE CONDITION THAT NO INTERMEDIATE PASSENGERS BE PICKED UP OR SET DOWN BETWEEN BARAGWANATH AND LERATONG HOSPITAL ON BOTH THE FORWARD AND RETURN JOURNEY. BOTH POINTS INCLUSIVE.



transport

Department:
Transport
Province of KwaZulu-Natal

GAZETTE

LGKZNG43-2020-FEB

REGION: ALL

1) Application Number: APP0104250	2) Gazette Number: LGKZNG43-2020-FEB
3) Applicant: <input type="checkbox"/> EAGLE LINER TRANSPORT (PTY) LTD ID NO. 2016/417570/07 Association: NOT AVAILABLE	4) Applicant Address: PO BOX 4183 WILLOWTON PIETERMARITZBURG 3200
5) Existing Licence Holder: LINEREAGLE CC LINEREAGLE CC ID NO. 1996/000307/23	6) Existing Licence Holder Address: 231 ROYSTON ROAD PIETERMARITZBURG 3201
7) Type of application: NORMAL TRANSFER AND CONVERSION	8) Operating Licence Number: 1289764
9) Vehicle Type: BUS	10) 1 X 64 (SEATED) + 0 (STANDING)
11) Region: UMGUNGUNDLOVU	
12.1	<p>KZPRERC2774588 - ANNEXURE A1 ROUTE THE CONVEYANCE OF PASSENGERS AND THEIR PERSONAL EFFECTS: FORWARD JOURNEY FROM THE CENTENARY ROAD TERMINAL POINT SITUATED IN CENTENARY ROAD DURBAN IN THE MAGISTERIAL DISTRICT OF DURBAN VIA PIETERMARITZBURG (MAGISTERIAL DISTRICT OF PIETERMARITZBURG) VIA HARRISMITH (MAGISTERIAL DISTRICT OF HARRISMITH), VIA BARAGWANATH HOSPITAL TERMINAL POINT SITUATED IN SOWETO TOWNSHIP JOHANNESBURG IN THE MAGISTERIAL DISTRICT OF JOHANNESBURG TO THE TERMINAL POINT SITUATED IN FRONT OF ROBINSONS EATING HOUSE IN RANDFONTEIN WHICH IS SITUATED IN THE MAGISTERIAL DISTRICT OF RANDFONTEIN.</p> <p>FROM THE CENTENARY ROAD TERMINAL POINT CONTINUE ALONG CENTENARY ROAD BEARING LEFT INTO MARKET ROAD CONTINUE ALONG MARKET ROAD TO ITS JUNCTION WITH LEOPOLD STREET AND CANNONGATE ROAD, AT THIS JUNCTION TURN RIGHT AND CONTINUE ALONG CANNONGATE ROAD BEARING RIGHT INTO THE WESTERN FREEWAY, AND CONTINUE ALONG THE WESTERN FREEWAY WHICH BECOMES THE N3 CONTINUE ALONG THE N3 TO ITS JUNCTION TO THE NEW GERMANY \ SARNIA OFF RAMP, AT THIS JUNCTION BEAR LEFT AND CONTINUE ALONG THE OFF RAMP TO ITS JUNCTION WITH STAPLETON ROAD AT THIS JUNCTION TURN RIGHT AND CONTINUE ALONG STAPLETON ROAD MAGISTERIAL DISTRICT OF PINETOWN) TO ITS JUNCTION WITH OLD MAIN ROAD, AT THIS JUNCTION TURN LEFT AND CONTINUE ALONG OLD MAIN ROAD TO ITS JUNCTION WITH RICHMOND ROAD, AT THIS JUNCTION BEAR LEFT AND CONTINUE ALONG RICHMOND ROAD TO ITS JUNCTION WITH R613 ON-RAMP AT THIS JUNCTION TURN RIGHT ONTO THE R613 ON-RAMP AND CONTINUE ONTO THE R613 TO ITS JUNCTION WITH N3 CONTINUE ALONG N3 TO ITS JUNCTION WITH THE ORTHMANN ROAD OFF RAMP (MAGISTERIAL DISTRICT OF PIETERMARITZBURG) AT THIS JUNCTION TURN LEFT AND CONTINUE ALONG THE ORTHMANN ROAD OFF RAMP TO ITS JUNCTION WITH ORTHMANN ROAD AT THIS JUNCTION TURN LEFT AND CONTINUE ALONG ORTHMANN ROAD TO ITS JUNCTION WITH ECHO ROAD AT THIS JUNCTION TURN RIGHT AND CONTINUE ALONG ECHO ROAD WHICH BECOMES EAST STREET CONTINUE ALONG EAST STREET TO ITS JUNCTION WITH PIETERMARITZ STREET AT THIS JUNCTION TURN LEFT AND CONTINUE ALONG PIETERMARITZBURG STREET TO ITS JUNCTION WITH COMMERCIAL ROAD AT THIS JUNCTION TURN LEFT AND CONTINUE ALONG COMMERCIAL ROAD TO ITS JUNCTION WITH LONGMARKET STREET AT THIS JUNCTION TURN LEFT AND CONTINUE ALONG LONGMARKET STREET TO ITS JUNCTION WITH BOSHOFF STREET AT THIS JUNCTION TURN LEFT AND CONTINUE ALONG BOSHOFF STREET WHICH BECOMES CHATTERTON ROAD CONTINUE ALONG CHATTERTON ROAD BEARING RIGHT AROUND THE TRAFFIC CIRCLE INTO TOWN BUSH ROAD, CONTINUE ALONG TOWN BUSH ROAD TO ITS JUNCTION WITH THE N3 ON RAMP AT THIS JUNCTION BEAR RIGHT AND CONTINUE ALONG THE N3 ON RAMP BEARING LEFT ONTO THE N3, CONTINUE ALONG THE N3 TO ITS JUNCTION WITH THE MOOI RIVER OFF RAMP (MAGISTERIAL DISTRICT OF LIONS RIVER) AT THIS JUNCTION TURN LEFT AND CONTINUE ALONG THE MOOI RIVER OFF RAMP TO ITS JUNCTION WITH THE MAIN MOOI RIVER \ GREYTOWN ROAD (R622), AT THIS JUNCTION TURN LEFT AND CONTINUE ALONG THE MAIN MOOI RIVER \ GREYTOWN ROAD (R622) TO ITS JUNCTION WITH THE MOOI RIVER \ HOWICK ROAD (R103) AT THIS JUNCTION TURN RIGHT AND CONTINUE ALONG THE MOOI RIVER \ HOWICK ROAD (R103) TURNING LEFT INTO THE MOOI RIVER HIGHWAY GARAGE. FROM THE MOOI RIVER HIGHWAY GARAGE TURN RIGHT INTO THE MOOI RIVER \ HOWICK ROAD (R103), AND CONTINUE ALONG THE MOOI RIVER \ HOWICK ROAD (R103) TO ITS JUNCTION WITH THE MAIN MOOI RIVER \ GREYTOWN ROAD (R622) AT THIS JUNCTION TURN LEFT AND CONTINUE ALONG THE MAIN MOOI RIVER \ GREYTOWN ROAD (R622) TO ITS JUNCTION WITH THE N3 ON RAMP AT THIS JUNCTION TURN LEFT AND CONTINUE ALONG THE N3 ON RAMP BEARING LEFT ONTO THE N3, CONTINUE ALONG THE N3 BEARING LEFT INTO MCKECHNIE STREET HARRISMITH (MAGISTERIAL DISTRICT OF HARRISMITH) CONTINUE ALONG MCKECHNIE STREET BEARING LEFT INTO THE HARRISMITH TERMINAL POINT. FROM THE HARRISMITH TERMINAL POINT RETURN ALONG MCKECHNIE STREET BEARING LEFT INTO THE N3, CONTINUE ALONG THE N3 TO ITS JUNCTION WITH THE R103 AT THE BALFOUR INTERCHANGE. AT THIS JUNCTION BEAR LEFT AND CONTINUE ALONG THE R103 TO ITS JUNCTION WITH THE R23, AT THIS JUNCTION TURN LEFT AND CONTINUE ALONG THE R103 TO ITS JUNCTION WITH THE N3 AT THE OLD BARN INTERCHANGE, AT THIS JUNCTION BEAR RIGHT ONTO THE N3 AND CONTINUE ALONG THE N3 TO ITS JUNCTION WITH THE M2 AT THIS JUNCTION BEAR LEFT AND CONTINUE ALONG THE M2 TO ITS JUNCTION WITH THE BENROSE GLIDE OFF, AT THIS JUNCTION BEAR LEFT AND CONTINUE ALONG THE BENROSE GLIDE OFF TO ITS JUNCTION WITH RUVEN ROAD, AT THIS JUNCTION TURN RIGHT AND CONTINUE ALONG RUVEN ROAD TO ITS JUNCTION WITH MAIN REEF ROAD AT THIS JUNCTION TURN LEFT AND CONTINUE ALONG MAIN REEF ROAD TO ITS JUNCTION WITH WOLHUTER STREET, AT THIS JUNCTION BEAR LEFT AND CONTINUE ALONG WOLHUTER STREET TO ITS JUNCTION WITH END STREET, AT THIS JUNCTION TURN RIGHT AND CONTINUE ALONG END STREET TO ITS JUNCTION WITH SIEMERT ROAD, AT THIS JUNCTION BEAR RIGHT AND CONTINUE ALONG SIEMERT ROAD TO ITS JUNCTION WITH MOSELEY STREET, AT THIS JUNCTION TURN LEFT INTO MOSELEY STREET AND CONTINUE ALONG MOSELEY STREET TO ITS JUNCTION WITH END STREET, AT THIS JUNCTION TURN RIGHT AND CONTINUE ALONG END STREET TO ITS JUNCTION WITH JEPPE STREET, AT THIS JUNCTION TURN LEFT INTO JEPPE STREET AND CONTINUE ALONG JEPPE STREET TO ITS JUNCTION WITH WANDERERS STREET, AT THIS JUNCTION TURN RIGHT AND CONTINUE ALONG WANDERERS STREET, TO ITS JUNCTION WITH SMIT STREET, AT THIS JUNCTION TURN RIGHT AND CONTINUE ALONG SMIT STREET TO ITS JUNCTION WITH KLEIN STREET, AT THIS JUNCTION TURN RIGHT AND CONTINUE ALONG KLEIN STREET TURNING LEFT INTO THE NOORD STREET TERMINAL POINT. FROM THEN NOORD STREET TERMINAL POINT CONTINUE THROUGH THE TERMINAL TO ITS JUNCTION WITH THE TWIST STREET BUS LANE AT THIS JUNCTION TURN LEFT AND CONTINUE ALONG THE TWIST STREET BUS LANE TO ITS JUNCTION WITH WOLMARANS STREET AT THIS JUNCTION TURN LEFT AND CONTINUE ALONG WOLMARANS STREET (WHICH BECOMES VILJOEN STREET), CONTINUE ALONG VILJOEN STREET (WHICH BECOMES SMIT STREET) CONTINUE ALONG SMIT STREET TO ITS JUNCTION WITH THE M1, AT THIS JUNCTION TURN RIGHT AND BEAR LEFT ONTO THE M1 AND CONTINUE ALONG THE M1 TO ITS JUNCTION WITH THE SOWETO GLIDE OFF AT THIS JUNCTION TURN RIGHT AND CONTINUE ALONG THE OLD POTCHEFSTROOM ROAD TO THE BARAGWANATH HOSPITAL TERMINAL POINT SITUATED IN SOWETO TOWNSHIP, JOHANNESBURG IN THE MAGISTERIAL DISTRICT OF JOHANNESBURG TURN LEFT AND CONTINUE ALONG THE OLD POTCHEFSTROOM ROAD TO ITS JUNCTION WITH ROODEPOORT ROAD, AT THIS JUNCTION TURN RIGHT AND CONTINUE ALONG ROODEPOORT ROAD BEARING LEFT INTO IKWEZI DRIVE CONTINUE ALONG IKWEZI DRIVE WHICH BECOMES DOBSONVILLE ROAD, CONTINUE ALONG DOBSONVILLE ROAD TO ITS JUNCTION WITH MAIN REEF ROAD (R41) AT THIS JUNCTION TURN LEFT AND CONTINUE ALONG MAIN REEF ROAD (R41) WHICH BECOMES RANDFONTEIN ROAD, CONTINUE ALONG RANDFONTEIN ROAD TURNING RIGHT INTO THE TERMINAL POINT SITUATED IN FRONT OF ROBINSONS EATING HOUSE, IN RANDFONTEIN WHICH IS SITUATED IN THE MAGISTERIAL DISTRICT OF RANDFONTEIN.</p> <p>ALTERNATIVELY ROUTES TO BE PRESCRIBED BY THE RELEVANT LOCAL AUTHORITY.</p> <p>ROUTE THE CONVEYANCE OF PASSENGERS AND THEIR PERSONAL EFFECTS: RETURN JOURNEY FROM THE TERMINAL POINT SITUATED IN FRONT OF ROBINSONS EATING HOUSE IN RANDFONTEIN WHICH IS SITUATED IN THE MAGISTERIAL DISTRICT OF RANDFONTEIN TURN LEFT INTO RANDFONTEIN ROAD AND CONTINUE ALONG RANDFONTEIN ROAD WHICH BECOMES MAIN REEF ROAD (R41) CONTINUE ALONG MAIN REEF ROAD TO ITS JUNCTION WITH DOBSONVILLE ROAD, AT THIS JUNCTION TURN RIGHT AND CONTINUE ALONG</p>



transport

Department:
Transport
Province of KwaZulu-Natal

GAZETTE

LGKZNG43-2020-FEB

REGION: ALL

DOBSONVILLE ROAD, BEARING LEFT INTO IKWEZI DRIVE, CONTINUE ALONG IKWEZI DRIVE WHICH BECOMES ROODEPOORT ROAD, CONTINUE ALONG ROODEPOORT ROAD TO ITS JUNCTION WITH THE OLD POTCHEFSTROOM ROAD AT THIS JUNCTION TURN LEFT AND CONTINUE ALONG THE OLD POTCHEFSTROOM ROAD BEARING LEFT INTO THE BARAGWANATH HOSPITAL TERMINAL POINT, SITUATED IN SOWETO TOWNSHIP, JOHANNESBURG II THE MAGISTERIAL DISTRICT OF JOHANNESBURG.

FROM THE BARAGWANATH HOSPITAL TERMINAL POINT SITUATED IN SOWETO TOWNSHIP JOHANNESBURG, CONTINUE ALONG THE OLD POTCHEFSTROOM ROAD TO ITS JUNCTION WITH THE M1, AT THIS JUNCTION TURN LEFT AND CONTINUE ALONG M1 TO ITS JUNCTION WITH THE BRAAMFONTEIN GLIDE OFF, AT THIS JUNCTION BEAR LEFT AND CONTINUE ALONG THE BRAAMFONTEIN GLIDE OFF TO ITS JUNCTION WITH SMIT STREET AT THIS JUNCTION TURN LEFT AND CONTINUE ALONG SMIT STREET TO ITS JUNCTION WITH KLEIN STREET, AT THIS JUNCTION TURN RIGHT AND CONTINUE ALONG KLEIN STREET BEARING LEFT INTO THE NOORD STREET TERMINAL POINT. FROM THE NOORD STREET TERMINAL POINT CONTINUE THROUGH THE TERMINAL TO ITS JUNCTION WITH THE TWIST STREET BUS LANE AT THIS JUNCTION TURN RIGHT AND CONTINUE ALONG TWIST STREET BUS LANE, TO ITS JUNCTION WITH PLEIN STREET, AT THIS JUNCTION TURN RIGHT AND CONTINUE ALONG PLEIN STREET TO ITS JUNCTION WITH EDITH CAVELL STREET, AT THIS JUNCTION TURN LEFT AND CONTINUE ALONG EDITH CAVELL STREET TO ITS JUNCTION WITH BREE STREET, AT THIS JUNCTION TURN LEFT AND CONTINUE ALONG BREE STREET TO ITS JUNCTION WITH END STREET, AT THIS JUNCTION TURN LEFT AND CONTINUE ALONG END STREET TO ITS JUNCTION WITH ROCKEY STREET AT THIS JUNCTION TURN RIGHT AND CONTINUE ALONG ROCKEY STREET TO ITS JUNCTION WITH VAN BEEK STREET, AT THIS JUNCTION TURN RIGHT AND CONTINUE ALONG VAN BEEK STREET TO ITS JUNCTION WITH BEACON ROAD, AT THIS JUNCTION TURN LEFT AND CONTINUE ALONG BEACON ROAD TO ITS JUNCTION WITH PAGE AND SHORE STREETS, AT THIS JUNCTION TURN RIGHT AND CONTINUE ALONG PAGE STREET TO ITS JUNCTION WITH MARKET STREET, AT THIS JUNCTION TURN LEFT AND CONTINUE ALONG MARKET STREET TO ITS JUNCTION WITH BETTY STREET, AT THIS JUNCTION TURN RIGHT AND CONTINUE ALONG BETTY STREET TO ITS JUNCTION WITH WOLHUTER STREET, AT THIS JUNCTION BEAR LEFT INTO MAIN REEF ROAD, AND CONTINUE ALONG MAIN REEF ROAD TO ITS JUNCTION WITH M2, AT THIS JUNCTION TURN RIGHT AND CONTINUE ALONG THE M2 TO ITS JUNCTION WITH THE N3 GLIDE OFF, AT THIS JUNCTION BEAR LEFT ONTO THE N3 AND CONTINUE ALONG THE N3 TO ITS JUNCTION WITH THE R554, AT THIS JUNCTION TURN LEFT AND CONTINUE ALONG THE R554 TO ITS JUNCTION WITH R103, AT THIS JUNCTION TURN RIGHT AND CONTINUE TO ITS JUNCTION WITH THE N8 AT THE BALFOUR INTERCHANGE, AT THIS JUNCTION BEAR RIGHT AND CONTINUE ALONG THE N8 TO ITS JUNCTION WITH MC KECHNIE STREET, HARRISMITH (MAGISTERIAL DISTRICT OF HARRISMITH) AT THIS JUNCTION TURN RIGHT AND CONTINUE ALONG MC KECHNIE STREET BEARING LEFT INTO THE HARRISMITH TERMINAL POINT. FROM THE HARRISMITH TERMINAL POINT RETURN ALONG TO MC KECHNIE STREET AND BEARING LEFT ONTO THE N3, CONTINUE ALONG THE N3 TO ITS JUNCTION WITH THE MOOIRIVER OFF RAMP (MAGISTERIAL DISTRICT OF LIONS RIVER) AT THIS JUNCTION BEAR LEFT AND CONTINUE ALONG MOOIRIVER OFF RAMP TO ITS JUNCTION WITH THE MOOIRIVER GREYTOWN ROAD (R622), AT THIS JUNCTION TURN RIGHT AND CONTINUE ALONG THE MOOIRIVER GREYTOWN ROAD (R622) TO ITS JUNCTION WITH THE MOOIRIVER HOWICK ROAD (R103) AT THIS JUNCTION TURN RIGHT AND CONTINUE ALONG THE MOOIRIVER HOWICK ROAD (R103) TURNING LEFT INTO THE MOOIRIVER HIGHWAY GARAGE. FROM THE MOOIRIVER HIGHWAY GARAGE TURN RIGHT INTO THE MOOIRIVER HOWICK ROAD (R103) AND CONTINUE ALONG THE MOOIRIVER HOWICK ROAD (R103) TO ITS JUNCTION WITH THE MOOIRIVER GREYTOWN ROAD (R622) AT THIS JUNCTION TURN LEFT AND CONTINUE ALONG THE MOOIRIVER GREYTOWN ROAD (R622) TO ITS JUNCTION WITH THE N3 ON RAMP, AT THIS JUNCTION TURN RIGHT AND CONTINUE ALONG THE N3 ON RAMP BEARING LEFT ONTO THE N3, CONTINUE ALONG THE N3 TO ITS JUNCTION WITH THE BOSHOFF STREET OFF RAMP (MAGISTERIAL DISTRICT OF PIETERMARITZBURG) AT THIS JUNCTION TURN LEFT AND CONTINUE ALONG THE BOSHOFF STREET OFF RAMP TO ITS JUNCTION WITH TOWN BUSH ROAD AT THIS JUNCTION BEAR LEFT AND CONTINUE ALONG TOWN BUSH ROAD BEARING RIGHT AROUND THE TRAFFIC CIRCLE INTO CHATTERTON ROAD, CONTINUE ALONG CHATTERTON ROAD WHICH BECOMES BOSHOFF STREET, CONTINUE ALONG BOSHOFF STREET TO ITS JUNCTION WITH PIETERMARITZ STREET, AT THIS JUNCTION TURN RIGHT AND CONTINUE ALONG PIETERMARITZ STREET TO ITS JUNCTION WITH COMMERCIAL ROAD, AT THIS JUNCTION TURN LEFT AND CONTINUE ALONG COMMERCIAL ROAD TO ITS JUNCTION WITH LONGMARKET STREET, AT THIS JUNCTION TURN LEFT AND CONTINUE ALONG LONGMARKET STREET TO ITS JUNCTION WITH EAST STREET AT THIS JUNCTION TURN RIGHT AND CONTINUE ALONG EAST STREET WHICH BECOMES ECHO ROAD, CONTINUE ALONG ECHO ROAD BEARING LEFT INTO OHRTMANN ROAD, CONTINUE ALONG OHRTMANN ROAD TO ITS JUNCTION WITH THE N3 ON RAMP AT THIS JUNCTION TURN RIGHT AND CONTINUE ALONG THE ON RAMP TO ITS JUNCTION WITH THE N3, AT THIS JUNCTION BEAR LEFT AND CONTINUE ALONG THE N3 TO ITS JUNCTION WITH THE MARIANHILL INTERCHANGE, AT THIS JUNCTION TURN LEFT AND CONTINUE ALONG THE MARIANHILL INTERCHANGE TO ITS JUNCTION WITH RICHMOND ROAD, AT THIS JUNCTION TURN LEFT AND CONTINUE ALONG RICHMOND ROAD TO ITS JUNCTION WITH OLD MAIN ROAD, AT THIS JUNCTION TURN RIGHT AND CONTINUE ALONG OLD MAIN ROAD TO ITS JUNCTION WITH STAPLETON ROAD, AT THIS JUNCTION TURN RIGHT AND CONTINUE ALONG STAPLETON ROAD TO THE N3 ON RAMP AT THIS JUNCTION TURN LEFT AND CONTINUE ALONG THE N3 ON RAMP BEARING LEFT ONTO THE N3, CONTINUE ALONG THE N3 WHICH ON ENTERING DURBAN BECOMES THE WESTERN FREEWAY. CONTINUE ALONG THE WESTERN FREEWAY BEARING LEFT INTO OLD DUTCH ROAD, CONTINUE ALONG OLD DUTCH ROAD, WHICH BECOMES ALICE STREET, CONTINUE ALONG ALICE STREET TO ITS JUNCTION WITH CROSS STREET, AT THIS JUNCTION TURN LEFT AND CONTINUE ALONG CROSS STREET TO ITS JUNCTION WITH CARLISLE STREET AT THIS JUNCTION TURN LEFT AND CONTINUE ALONG CARLISLE STREET TO ITS JUNCTION WITH CENTENARY ROAD TO THE CENTENARY ROAD TERMINAL POINT SITUATED IN CENTENARY ROAD DURBAN IN THE MAGISTERIAL DISTRICT OF DURBAN.

ALTERNATIVELY ROUTES TO BE PRESCRIBED BY THE RELEVANT LOCAL AUTHORITY.

SUBJECT TO THE CONDITION THAT THIS TRANSPORTATION MAY BE CONDUCTED ONLY BY MEANS OF A SINGLE DECKER BUS WITH A SEATING CAPACITY OF NOT LESS THAN SIXTY PASSENGERS AND
SUBJECT TO THE RESTRICTION THAT NO INTERMEDIATE PERSONS BE CONVEYED BETWEEN BARAGWANATH AND LERATONG HOSPITAL ON THE FORWARD AND RETURN TRIPS
ROUTE

THE CONVEYANCE OF PASSENGERS AND THEIR PERSONAL EFFECTS:

FROM THE CENTENARY ROAD TERMINAL POINT CONTINUE ALONG CENTENARY ROAD WHICH ON CROSSING ALICE STREET, BECOMES MARKET ROAD, CONTINUE ALONG MARKET ROAD TO ITS JUNCTION WITH LEOPOLD STREET, AT THIS JUNCTION TURN RIGHT AND CONTINUE ALONG LEOPOLD STREET CROSSING THE WARWICK AVENUE AND CANNONGATE ROAD INTERSECTIONS, JOIN THE N8 AND CONTINUE ALONG THE N8 TO THE OHRTMANN ROAD OFF RAMP (PIETERMARITZBURG), AT THIS JUNCTION TURN LEFT AND CONTINUE ALONG OHRTMANN ROAD TO ITS JUNCTION WITH ECHO ROAD AT THIS JUNCTION, TURN RIGHT AND CONTINUE ALONG ECHO ROAD BEARING LEFT INTO EAST STREET, CONTINUE ALONG EAST STREET TO THE EAST STREET TERMINAL POINT. FROM THE TERMINAL POINT, RETURN ALONG EAST STREET TO ITS JUNCTION WITH CHURCH STREET, AT THIS JUNCTION TURN LEFT AND CONTINUE ALONG CHURCH STREET TO THE N3 ON RAMP, AT THIS JUNCTION TURN LEFT AND CONTINUE ALONG THE ON RAMP TO ITS JUNCTION WITH THE N3, AT THIS JUNCTION TURN LEFT AND CONTINUE ALONG THE N8 TO THE MOOIRIVER PLAZA TURN OFF, AT THIS JUNCTION TURN LEFT AND CONTINUE TO THE MOOIRIVER HIGHWAY GARAGE, FROM THE MOOIRIVER HIGHWAY GARAGE RETURN TO THE MOOIRIVER PLAZA AND JOIN N8. PROCEED PAST TUGELA TOLL TO HARRISMITH AND THEN RIGHT INTO MCKEHNIE STREET PAST SIR HENRY MOTEL INTO HARRISMITH BUS RANK. FROM HARRISMITH BUS RANK CONTINUE ALONG MCKEHNIE STREET TO JOIN N8 AND TO CONTINUE ALONG THE N3 TO JOIN THE M2 WEST AND CONTINUE ALONG THE M2 WEST TO JOIN THE M2 SOUTH AND THEN CONTINUE VIA THE SHORTEST ROUTE TO THE BARAGWANATH HOSPITAL FROM THE BARAGWANATH HOSPITAL TERMINAL POINT WHICH IS SITUATED IN THE MAGISTERIAL DISTRICT OF JOHANNESBURG TURN LEFT AND CONTINUE ALONG THE OLD POTCHEFSTROOM ROAD TO ITS JUNCTION WITH ROODEPOORT ROAD, AT THIS JUNCTION TURN RIGHT AND CONTINUE ALONG ROODEPOORT ROAD BEARING LEFT INTO IKWEZI DRIVE, CONTINUE ALONG IKWEZI DRIVE WHICH BECOMES DOBSONVILLE ROAD, CONTINUE ALONG DOBSONVILLE ROAD TO ITS JUNCTION WITH MAIN REEF ROAD (R41) WHICH BECOMES RANDFONTEIN ROAD, CONTINUE ALONG RANDFONTEIN ROAD TURNING RIGHT INTO THE TERMINAL POINT SITUATED IN FRONT OF ROBINSONS EATING HOUSE, IN RANDFONTEIN WHICH IS SITUATED IN THE MAGISTERIAL DISTRICT OF RANDFONTEIN AND RETURN TO DURBAN VIA THE ROUTE DESCRIBED ABOVE IN REVERSE.

SUBJECT TO THE CONDITION THAT THIS TRANSPORTATION MAY BE CONDUCTED ONLY BY MEANS OF A SINGLE DECKER BUS WITH A SEATING CAPACITY OF NOT LESS THAN SIXTY PASSENGERS AND
SUBJECT TO THE RESTRICTION THAT NO INTERMEDIATE PERSONS BE CONVEYED BETWEEN BARAGWANATH AND LERATONG HOSPITAL ON THE FORWARD AND RETURN TRIPS.

ROUTE

FROM THE TERMINAL POINT SITUATED AT THE STAR OF THE SEA ON ROAD ZD1847 (MAGISTERIAL DISTRICT OF INGWAVUMA) VIA MKUZE (MAGISTERIAL DISTRICT OF UBOMBO) PONGOLA, PIET RETIEF, ERMELO, BETHAL, TRICHARDT, KINROSS, LEANDRA, DEVON, SPRINGS, JOHANNESBURG, RANDFONTEIN.

INWARD JOURNEY

FROM THE TERMINAL POINT SITUATED AT THE STAR OF THE SEA ON ROAD ZD1847 IN THE (MAGISTERIAL DISTRICT OF INGWAVUMA) CONTINUE ALONG THIS ROAD PAST MANGUZI HOSPITAL TO THE POINT WHERE THIS ROAD BECOMES 5221/2, PROCEED ALONG THIS ROAD 5221/2 TO THE POINT WHERE THIS ROAD BECOMES 5221 CONTINUE ALONG ROAD 5221 TO ITS JUNCTION WITH N2 AND AT THIS JUNCTION TURN TO THE LEFT JOINING N2



transport

Department:
Transport
Province of KwaZulu-Natal

GAZETTE

LGKZNG43-2020-FEB

REGION: ALL

AND PROCEED ALONG N2 TO ITS JUNCTION WITH ROAD ZM 234 AND AT THIS JUNCTION TURN LEFT AND PROCEED ALONG ROAD ZM234 TO ITS JUNCTION WITH MAIN STREET. AT THIS JUNCTION KEEP LEFT AND PROCEED ALONG MAIN STREET TO ITS JUNCTION WITH STATION STREET. AT THE JUNCTION, TURN TO THE RIGHT AND LEFT INTO KUMZE BUS RANK, SITUATED OPPOSITE MKUZE SHOPPING CENTRE (MAGISTERIAL DISTRICT OF UBOMBO).

FROM THIS POINT CROSS STATION STREET THUS JOINING MAIN STREET AND CONTINUE ALONG MAIN STREET TO ITS JUNCTION WITH ROAD ZM234. AT THIS JUNCTION TURN RIGHT JOINING ROAD ZM234 AND PROCEED ALONG ROAD ZM234 TO ITS JUNCTION WITH N2. AT THIS POINT TURN RIGHT AND PROCEED ALONG N2 TO ITS JUNCTION WITH UNNAMED ROAD AND AT THIS POINT TURN RIGHT AND PROCEED TO GOLELA BORDER GATE OF SWAZILAND.

FROM GOLELA BORDER GATE OF SWAZILAND PROCEED ALONG THE UNNAMED ROAD TO ITS JUNCTION WITH N2. AT THIS JUNCTION TURN RIGHT JOINING N2 AND PROCEED ALONG N2 WHICH BECOMES R29 TO THE POINT OPPOSITE NEXT TO PONGOLA SOUTH AFRICAN TRANSPORT SERVICES. FROM THE POINT OPPOSITE NEXT TO PONGOLA SOUTH AFRICAN TRANSPORT SERVICES CONTINUE ALONG R29 PAST ITSHELEJUBA HOSPITAL, MAHAMBIA TURN OFF TO SWAZILAND BORDER, PAULPIETERSBURG TURN OFF PROCEED ALONG R29 AND ENTER PIET RETIEF. UPON ENTERING PIET RETIEF OPPOSITE HOSPITAL TURN LEFT INTO GERHARD BUHMER STREET LEFT INTO MOHAMMEDIA STREET, LEFT INTO BUS RANK. EXIT RANK RIGHT INTO BADAT STREET, LEFT INTO MANSOOR STREET, RIGHT INTO GERHARD BUHMER STREET LEFT INTO R29. UPON ENTERING TOWN KEEP LEFT WHERE ROAD R29 BECOMES BRAND STREET AND TURN RIGHT INTO MARK STREET CROSS KRUGER STREET AND PROCEED ALONG MARK STREET TO ITS JUNCTION WITH THEO MOCKE STREET, AT THIS JUNCTION TURN TO THE RIGHT AND PROCEED ALONG THEO MOCKE STREET TO ITS JUNCTION WITH PREMIER STREET. AT THIS POINT TURN LEFT JOINING PREMIER STREET WHICH BECOMES R29N17 CONTINUE ALONG THIS ROAD PAST ISWEPE, PERDEKOP TURN OFF PAST SHEEPMOOR TURN OFF AND ENTER ERMELO WHERE ROAD R29N17 BECOMES VOORTREKKER STREET. TURN RIGHT INTO BORDER STREET LEFT INTO WEDGEWOOD ROAD, RIGHT INTO SLUITER STREET LEFT INTO OOSTHUISE STREET TO BETHAL ROAD. CROSS BETHAL ROAD INTO NELSPAN ROAD LEFT INTO MERCURY AVENUE INTO BUS RANK, EXIT RANK INTO MERCURY AVENUE RIGHT INTO NELSPAN ROAD TO BETHAL ROAD, LEFT ON R29N17 TO BETHAL PAST DAVEL TURN OFF ENTER BETHAL WHERE R29N17 BECOMES SCHEEPERS STREET. CONTINUE ALONG THIS ROAD, RIGHT INTO KERK STREET LEFT INTO THE RANK. EXIT RANK RIGHT INTO KERK STREET, RIGHT INTO SCHEEPERS STREET, RIGHT INTO CLERCO STREET, LEFT INTO DAMWAL STREET TO THE STOP STREET. TURN RIGHT INTO EUFEES STREET TO THE R29N17 TURN - OFF. TURN LEFT ONTO R29N17 AND CONTINUE ALONG THIS ROAD TO RICHARDT. CONTINUE THROUGH TRICHARDT ON R29N17 TO KINROSS. CONTINUE THROUGH KINROSS ON R29N17 TO LEANDRA. CONTINUE THROUGH LEANDRA ON R29N17 TO DEVON, CONTINUE THROUGH DEVON THROUGH DELMASINGEL INTERSECTION AND CONTINUE ALONG THIS ROAD INTO SPRINGS WHERE THIS ROAD BECOMES ERMELO ROAD, CONTINUE ALONG ERMELO ROAD LEFT INTO ANCHOR ROAD RIGHT ONTO N17 TOLLROAD. CONTINUE WITH N17 UNTIL THE PRETORIA ROODEPOORT OFF RAMP. TURN LEFT AND JOIN THE N8 TOWARDS JOHANNESBURG CONTINUE ALONG THIS ROAD PAST R33 CLEVELAND ROAD AND THEN TURN LEFT INTO R29 WHICH BECOMES MAIN REEF ROAD PROCEED ALONG THIS ROAD PAST DENVER AND GEORGE GOCH HOSTELS PROCEED ALONG MAIN REEF ROAD WHICH BECOMES WOLHUTER STREET CONTINUE ALONG WOLHUTER PAST JEPPE HOSTELS CROSS MARITZBURG STREET AND TURN RIGHT INTO END STREET PROCEED ALONG END STREET CROSS ANDERSON, FOX, COMMISSIONER, MARKET AND PRESIDENT STREET AND THEN TURN LEFT INTO MOSELEY STREET AND RIGHT INTO END STREET AGAIN AND THEN LEFT INTO JEPPE STREET CROSS THEN CROSS NUGGET, GOUD, MOOIST, TROYNE AND DELVERS STREETS AND THEN TURN RIGHT IN VAN WEILLIGH STREET AND THEN JOIN KLEIN STREET PROCEED ALONG KLEIN STREET TO DIPLOMAT HOTEL SITUATED ON KLEIN STREET IN THE (MAGISTERIAL DISTRICT OF WITWATERSRAND).

FROM DIPLOMAT HOTEL SITUATED ON KLEIN STREET IN THE (MAGISTERIAL DISTRICT OF WITWATERSRAND) PROCEED ALONG KLEIN STREET PAST DELVASS STREET AND THEN CROSS NOORD STREET AND TURN LEFT INTO WOLMARANS STREET THEN CROSS RISSIK, HARRISON, BICCARD STREETS AND CONTINUE ALONG WALMARANS STREET WHICH BECOMES SMITH STREET CONTINUE ALONG SMITH STREET TO ITS OFF RAMP WITH ROAD M1 AND THEN JOIN M1 HIGHWAY TO SOWETO. CONTINUE ALONG M1 TO ITS OFF RAMP WITH HIGHWAY M68 AND AT THIS OFF RAMP JOIN M68 AND CONTINUE WITH M68 TO ITS JUNCTION WITH OLD POTCHEFSTROOM ROAD. AT THIS JUNCTION TURN RIGHT INTO OLD POTCHEFSTROOM ROAD UNTIL REACHING BARAGWANATH HOSPITAL SITUATED ON OLD POTCHEFSTROOM ROAD IN THE (MAGISTERIAL DISTRICT OF WITWATERSRAND). FROM BARAGWANATH HOSPITAL SITUATED ON OLD POTCHEFSTROOM ROAD CONTINUE ALONG POTCHEFSTROOM ROAD TO ITS JUNCTION WITH ROAD R559 AND PROCEED ALONG THAT ROAD WHICH BECOMES RANDFONTEIN MAIN ROAD, CONTINUE TO EAGLE LINER BUS DEPOT SITUATED IN CHEVROLET STREET RANDFONTEIN.

ROUTE

OUTWARD JOURNEY

THE OUTWARD JOURNEY WILL BE UNDERTAKEN IN THE REVERSE DIRECTION OF THE INWARD JOURNEY.

SUBJECT TO THE RESTRICTION THAT NO INTERMEDIATE PASSENGERS BE PICKED UP OR SET DOWN BETWEEN BETHAL, TRICHARDT, KINROSS, LIANDRA, DEVON, ERMELO, DAVEL AND PIET RETIEF

AND

SUBJECT TO THE FURTHER RESTRICTION THAT ABOVE CONVEYANCE MAY ONLY BE UNDERTAKEN BY MEANS OF A SINGLE DECK VEHICLE, THE SEATING CAPACITY OF WHICH IS NOT LESS THAN SIXTY FIVE PASSENGERS.

CHARTER SERVICE

1. FROM 150 ABERDARE DRIVE, PHOENIX INDUSTRIAL PARK TO ANY POINT WITHIN THE REPUBLIC OF SOUTH AFRICA AND RETURN
2. FROM AIRPORT WITHIN THE REPUBLIC OF SOUTH AFRICA TO SUCH POINTS WITHIN THE REPUBLIC OF SOUTH AFRICA AND RETURN

ANNEXURE A2

ROUTE 1

ANNIEVALE VIA BARAGWANATH HOSPITAL TO RANDFONTEIN VIA IKWEZI

THE CONVEYANCE OF PASSENGERS AND THEIR PERSONAL EFFECTS:

FORWARD JOURNEY

FROM ANNIEVALE DEPOT ON THE FARM ANNIE9798, NELLIE 8853, KILKEEL 9132, THIRST 11196, MOY 7549, FAIRBREESE 9210 AND 9884, BLACK-BANK 8715, GREENOCK 8818, SPRINGBOKLAAGTE 9666, DONKER 8455, SURREY 7936, SPOOKMILL 4273 NAAS 8776 CROSS MAGISTERIAL BOUNDARY OF NEWCASTLE AND PROCEED THROUGH KLIPBANK 7943, BIRKENSTOCK 3733, PADDASCHOOL 9096, GROOTGELUK 8534, LEKKERWATER 3732, INVERNNESS 8299 AND INTO OSIZWENI TOWNSHIP (MOUNTAINVIEW8770) VIA TOP RAMP INTO OSIZWENI DEPOT GATE. FROM OSIZWENI DEPOT GATE VIA MKHANYA STORE AND FOUR ROOMS UP TO THE JUNCTION WITH ROAD483 ON THE FARM JAKKALSPAN8775, TURN LEFT AND PROCEED ALONG ROAD 483 ONTO THE MADADENI JUNCTION SITUATED ON THE FARM SHUTTLEWORTH9504, TURN RIGHT AND PROCEED VIA MADADENI HOSPITAL, MADADENI CHECKERS, SECTION ONE AND KWAZULU POLICE STATION AND UP TO THE JUNCTION WITH ROAD483, TURN RIGHT AND PROCEED ALONG TO THE JUNCTION WITH ROAD 410 TURN RIGHT AND PROCEED ALONG AND JOIN PROVINCIAL ROAD1/13 (R23) CONTINUE ALONG THROUGH CHARLESTOWN CROSS THE MAGISTERIAL BOUNDARY OF VOLKSRUST AND THE BORDER OF TRANSVAAL AND NATAL PROCEED INTO VOLKSRUST ALONG LAINGSNEK ROAD, TURN LEFT INTO JOUBERT STREET, RIGHT INTO DAN PIENAAR STREET WHICH THEN BECOMES PROVINCIAL ROAD4 (R23) CONTINUE ALONG PAST PERDEKOP THROUGH MAGISTERIAL DISTRICT OF STANDERTON AND PROCEED INTO STANDERTON ALONG BOTHA STREET, LEFT JOIN HANDEL STREET RIGHT INTO VRY STREET, RIGHT INTO BURGER STREET TO THE BUS TERMINUS, CONTINUE FROM THE BUS TERMINUS ALONG BURGER STREET TURN RIGHT INTO LOMBARD STREET, LEFT INTO PROVINCIAL MAIN ROAD NUMBER4 (R23) AND PROCEED ALONG THROUGH THE MAGISTERIAL DISTRICTS OF GREYLINGSTAD AND BALFOUR TO THE JUNCTION WITH THE N8. PROCEED INTO THE MAGISTERIAL DISTRICT OF HEIDELBERG ALONG ROAD R103 JOIN SCHOEMAN STREET, TURN LEFT AND PROCEED ALONG VOORTREKKER STREET TO THE HEIDELBERG BUS TERMINUS. FROM THE TERMINUS PROCEED ALONG VOORTREKKER STREET TO VILJOEN STREET TURN LEFT AND PROCEED TO POORTHIE ROAD TURN LEFT AND PROCEED ALONG TO THE NIGEL ROAD R51 TURN RIGHT AND PROCEED ALONG TO THE N8 OFF-RAMP, TURN LEFT AND JOIN THE N3, PROCEED ALONG THE N3 TO THE JUNCTION WITH VEREENIGING ROAD IN THE MAGISTERIAL DISTRICT OF ALBERTON TURN LEFT AND PROCEED ALONG VEREENIGING ROAD, TURN RIGHT INTO COMBRINK STREET PROCEED TO PUTCO BUS STATION.

RETURN VIA THE SAME ROUTE TO VEREENIGING ROAD TURN LEFT AND PROCEED TO HEIDELBERG ROAD (R03), TURN LEFT AND PROCEED ALONG VOORTREKKER ROAD, RE-JOIN HEIDELBERG ROAD (R103) AND PROCEED ALONG TO VICKERS ROAD IN THE MAGISTERIAL DISTRICT OF JOHANNESBURG AND TURN RIGHT, PROCEED ALONG AND JOIN RUVEN ROAD AND PROCEED TO JUNCTION WITH MAIN REEF ROAD, TURN RIGHT AND PROCEED TO PLANTASIE ROAD TURN RIGHT AND PROCEED TO SANDBERG ROAD, TURN RIGHT AND PROCEED TO DENVER HOSTEL. FROM DENVER HOSTEL PROCEED ALONG SANDBERG ROAD TO KRUGER STREET AND TURN RIGHT PROCEED TO MAIN REEF ROAD AND TURN LEFT AND PROCEED TO WOLHUTER STREET, TURN LEFT AND PROCEED TO WOLHUTER'S MEN'S HOSTEL.

PROCEED ALONG WOLHUTER STREET, TURN RIGHT AND JOIN CITY AND SUBURBAN ROAD, TURN LEFT INTO DURBAN STREET, TURN RIGHT INTO END STREET AND JOIN SIEMERT ROAD, PROCEED TO MOSELEY, TURN LEFT, PROCEED TO END STREET, TURN RIGHT, TURN LEFT INTO JEPPE STREET, LEFT INTO SIMMONDS STREET, RIGHT INTO TRUMP STREET, LEFT INTO BOOSENS STREET JOIN KIMBERLEY ROAD (R29), TURN RIGHT INTO POTCHEFSTROOM ROAD AND PROCEED TO PUTCO BUS STATION AT BARAGWANATH HOSPITAL.

FROM THE BARAGWANATH HOSPITAL TERMINAL POINT WHICH IS SITUATED IN THE MAGISTERIAL DISTRICT OF JOHANNESBURG TURN LEFT AND CONTINUE ALONG THE OLD POTCHEFSTROOM ROAD TO ITS JUNCTION WITH ROODEPOORT ROAD, AT THIS JUNCTION TURN RIGHT AND CONTINUE ALONG ROODEPOORT ROAD BEARING LEFT INTO LKWEZI DRIVE, CONTINUE ALONG IKWEZI DRIVE WHICH BECOMES DOBSONVILLE ROAD, CONTINUE



transport

Department:
Transport
Province of KwaZulu-Natal

GAZETTE

LGKZNG43-2020-FEB

REGION: ALL

ALONG DOBSONVILLE ROAD TO ITS JUNCTION WITH MAIN REEF ROAD (R41) AT THIS JUNCTION TURN LEFT AND CONTINUE ALONG MAIN REEF ROAD (R41) WHICH BECOMES RANDFONTEIN ROAD, CONTINUE ALONG RANDFONTEIN ROAD TURNING RIGHT INTO THE TERMINAL POINT SITUATED IN FRONT OF ROBINSONS EATING HOUSE, IN RANDFONTEIN WHICH IS SITUATED IN THE MAGISTERIAL DISTRICT OF RANDFONTEIN.

ALTERNATIVELY ROUTES TO BE PRESCRIBED BY THE RELEVANT LOCAL AUTHORITY

RESTRICTION

SUBJECT TO THE CONDITION THAT NO INTERMEDIATE PASSENGERS BE PICKED UP OR SET DOWN BETWEEN BARAGWANATH AND LERATONG HOSPITAL ON BOTH THE FORWARD AND RETURN JOURNEY. BOTH POINTS INCLUSIVE

ROUTE 1

ANNIEVALE VIA BARAGWANATH HOSPITAL TO RANDFONTEIN VIA IKWEZI

THE CONVEYANCE OF PASSENGERS AND THEIR PERSONAL EFFECTS:

RETURN JOURNEY

FROM THE TERMINAL POINT SITUATED IN FRONT OF ROBINSONS EATING HOUSE IN RANDFONTEIN WHICH IS SITUATED IN THE MAGISTERIAL DISTRICT OF RANDFONTEIN TURN LEFT INTO RANDFONTEIN ROAD CONTINUE ALONG RANDFONTEIN ROAD WHICH BECOMES MAIN REEF ROAD (R41) CONTINUE ALONG MAIN REEF ROAD TO ITS JUNCTION WITH DOBSONVILLE ROAD AT THIS JUNCTION TURN RIGHT AND CONTINUE ALONG DOBSONVILLE ROAD, BEARING LEFT INTO LKWEZI DRIVE, CONTINUE ALONG LKWEZI DRIVE WHICH BECOMES ROODEPOORT ROAD, CONTINUE ALONG ROODEPOORT ROAD TO ITS JUNCTION WITH THE OLD POTCHEFSTROOM ROAD AT THIS JUNCTION TURN LEFT AND CONTINUE ALONG THE OLD POTCHEFSTROOM ROAD BEARING LEFT INTO THE BARAGWANATH HOSPITAL TERMINAL POINT SITUATED IN SOWETO TOWNSHIP, JOHANNESBURG IN THE MAGISTERIAL DISTRICT OF JOHANNESBURG.

FROM BARAGWANATH HOSPITAL PROCEED ALONG KIMBERLEY ROAD (R29) JOIN BOOYSENS ROAD, JOIN SAUER STREET, RIGHT INTO BREE STREET, LEFT INTO KING GEORGE STREET, RIGHT INTO NOORD STREET, RIGHT INTO KLEIN STREET TO PUTCO TERMINUS, PROCEED LEFT INTO BREE STREET, LEFT INTO END STREET, RIGHT INTO ROCKEY STREET, JOIN ERROR STREET, RIGHT INTO VAN BEEK STREET TO DOORNFONTEIN TERMINUS, PROCEED LEFT INTO BEACON STREET, RIGHT INTO LOWER PAGE STREET, LEFT INTO MARKET STREET, RIGHT INTO BETTY STREET, LEFT INTO WOLHUTER STREET TO WOLHUTER MEN'S HOSTEL, FROM WOLHUTER MEN'S HOSTEL RETURN ALONG MAIN REEF ROAD TO RUVEN STREET, TURN RIGHT AND PROCEED TO VICKERS ROAD TURN LEFT AND PROCEED TO HEIDELBERG ROAD (R103) TURN LEFT AND PROCEED ALONG HEIDELBERG ROAD TO VEREENIGING ROAD, (MAGISTERIAL DISTRICT OF VEREENIGING), TURN RIGHT AND PROCEED ALONG VEREENIGING ROAD TO COMBRINK STREET, TURN RIGHT AND PROCEED ALONG COMBRINK STREET TO THE PUTCO BUS STATION, RETURN VIA THE SAME ROUTE TO VEREENIGING ROAD, TURN RIGHT AND PROCEED ALONG VEREENIGING ROAD TO THE N8, TURN RIGHT AND PROCEED ALONG N8 TO RL03, TURN RIGHT AND PROCEED ALONG R103 TO VOORTREKKER STREET (MAGISTERIAL DISTRICT OF HEIDELBERG), TURN LEFT AND PROCEED ALONG VOORTREKKER STREET TO THE HEIDELBERG BUS TERMINUS FROM THE BUS TERMINUS PROCEED ALONG VOORTREKKER STREET TO VILJOEN STREET, TURN LEFT AND PROCEED TO POORTHE ROAD TURN LEFT AND PROCEED ALONG TO THE NIGEL ROAD R1 TURN RIGHT AND PROCEED TO THE N3 ON RAMP TURN RIGHT AND JOIN THE N8, PROCEED ALONG THE N3 TO ROAD 4 (R23) TURN LEFT AND PROCEED TO LOMBARD STREET (MAGISTERIAL DISTRICT OF STANDERTON), RIGHT ALONG LOMBARD STREET, LEFT ALONG BURGER STREET TO BUS TERMINUS LEFT ALONG VRY STREET, LEFT ALONG HANDEL STREET, RIGHT ALONG BOTHA STREET WHICH BECOMES ROAD4 (R23) PROCEED ALONG ROAD 4 (R23) WHICH BECOMES DAN PIENAAR STREET ON ENTERING VOLKSRUST PROCEED ALONG DAN PIENAAR STREET TO JOUBERT STREET, LEFT ALONG JOUBERT STREET TO LAINGSNEK ROAD, RIGHT ALONG LAINGSNEK ROAD WHICH BECOMES ROAD 1 (R23) PROCEED ALONG ROAD 1 (R23) WHICH BECOMES ROAD 410 PROCEED ALONG ROAD 410 TO ROAD 483, LEFT ALONG 483, TO THE MADADENI JUNCTION SITUATED ON THE FARM SHUTTLEWORTH9504, TURN LEFT AND PROCEED VIA MADADENI HOSPITAL, MADADENI CHECKERS, SECTION ONE AND KWAZULU POLICE STATION TO THE JUNCTION WITH ROAD 483, TURN LEFT AND PROCEED ALONG 483 TO FARM JAKKALSPAN8775, TURN RIGHT AND PROCEED VIA FOUR ROOMS, MKHANYA STORE TO OSIZWENI DEPOT GATE, FROM OSIZWENI DEPOT PROCEED VIA TOP RANK (MOUNTAIN VIEW8770), LNVERNESS 8299, LEKKERWATER 3732, GROOTGELUK 8534, PADDASCHOOL 9096, BIRKENSTOCK 3733, KLIPBANK 7943 CROSS THE BOUNDARY OF NEWCASTLE THROUGH NAAS 8776 SPOOKMILL 4273, SURREY 7936 DONKER 8455, SPRINGBOKLAAGTE 9666, GREENOCK 8818, BLACKBANK 8715, FAIRBREEZE 9210 AND 9884 MOY 7549, THIRST 11196, KILKEEL 9132, NELLIE 8853 TO THE ANNIEVALE DEPOT ON THE FARM ANNIE9798.

RESTRICTION

SUBJECT TO THE CONDITIONS:

i) THAT NO INTERMEDIATE PASSENGERS MAY BE PICKED UP OR SET DOWN AT INTERMEDIATE STOPS BETWEEN NEWCASTLE AND STANDERTON ON BOTH THE FORWARD OR RETURN JOURNEYS.

ii) THAT NO PASSENGERS MAY BE PICKED UP BETWEEN ALBERTON TERMINUS AND BARAGWANATH HOSPITAL ON THE FORWARD AND RETURN JOURNEYS.

iii) THAT NO INTERMEDIATE PASSENGERS BE PICKED UP OR SET DOWN BETWEEN BARAGWANATH AND LERATONG HOSPITAL ON BOTH THE FORWARD AND RETURN JOURNEY BOTH POINTS INCLUSIVE.

ROUTE 2

ANNIEVALE VIA BARAGWANATH HOSPITAL TO RANDFONTEIN VIA RIFLE RANGE ROAD

PASSENGERS AND THEIR PERSONAL EFFECTS:

FORWARD JOURNEY

FROM ANNIEVALE DEPOT ON THE FARM ANNIE9798, NELLIE 8853, KILKEEL 9132, THIRST 11196, MOY 7549, FAIRBREEZE 9210 AND 9884 BLACK-BANK 8715, GREENOCK 8818, SPRINGBOKLAAGTE 9666, DONKER 8455, SURREY 7936, SPOOKMILL 4273, NAAS 8776 CROSS MAGISTERIAL BOUNDARY OF NEWCASTLE AND PROCEED THROUGH KLIPBANK 7943, BIRKENSTOCK 3733, PADDASCHOOL 9096, GROOTGELUK 8534, LEKKERWATER 3732, LNVERNESS 8299 AND INTO OSIZWENI TOWNSHIP (MOUNTAINVIEW8770) VIA TOP RANK TO OSIZWENI DEPOT GATE, FROM OSIZWENI DEPOT GATE VIA MKHANYA STORE AND FOUR ROOMS UPTO THE JUNCTION WITH ROAD483 ON THE FARM JAKKALSPAN8775, TURN LEFT AND PROCEED ALONG ROAD 483 ONTO THE MADADENI JUNCTION SITUATED ON THE FARM SHUTTLEWORTH9504, TURN RIGHT AND PROCEED VIA MADADENI HOSPITAL, MADADENI CHECKERS, SECTION ONE AND KWAZULU POLICE STATION AND UPTO THE JUNCTION WITH ROAD483, TURN RIGHT AND PROCEED ALONG TO THE JUNCTION WITH ROAD 410 TURN RIGHT AND PROCEED ALONG AND JOIN PROVINCIAL ROAD 1/13 (R23) CONTINUE ALONG THROUGH CHARLESTOWN CROSS THE MAGISTERIAL BOUNDARY OF VOLKSRUST AND THE BORDER OF TRANSSAAL AND NATAL PROCEED INTO VOLKSRUST ALONG LAINGSNEK ROAD, TURN LEFT INTO JOUBERT STREET, RIGHT INTO DAN PIENAAR STREET WHICH THEN BECOMES PROVINCIAL ROAD4 (R23) CONTINUE ALONG PAST PERDEKOP THROUGH MAGISTERIAL DISTRICT OF STANDERTON AND PROCEED INTO STANDERTON ALONG BOTHA STREET, LEFT JOIN HANDEL STREET RIGHT INTO VRY STREET, RIGHT INTO BURGER STREET TO THE BUS TERMINUS, CONTINUE FROM THE BUS TERMINUS ALONG BURGER STREET TURN RIGHT INTO LOMBARD STREET, LEFT INTO PROVINCIAL MAIN ROAD NUMBER4 (R23) AND PROCEED ALONG THROUGH THE MAGISTERIAL DISTRICT OF GREYLINGSTAD AND BALFOUR TO THE JUNCTION WITH THE N8, PROCEED INTO THE MAGISTERIAL DISTRICT OF HEIDELBERG ALONG ROAD R103 JOIN SCHOEMAN STREET, TURN LEFT AND PROCEED ALONG VOORTREKKER STREET TO THE HEIDELBERG BUS TERMINUS. FROM THE TERMINUS PROCEED ALONG VOORTREKKER STREET TO VILJOEN STREET TURN LEFT AND PROCEED TO POORTHE ROAD TURN LEFT AND PROCEED ALONG TO THE NIGEL ROAD R51 TURN RIGHT AND PROCEED ALONG TO THE N8 OFF RAMP, TURN LEFT AND JOIN THE N8, PROCEED ALONG THE N3 TO THE JUNCTION WITH VEREENIGING ROAD IN THE MAGISTERIAL DISTRICT OF ALBERTON TURN LEFT AND PROCEED ALONG VEREENIGING ROAD, TURN RIGHT INTO COMBRINK STREET PROCEED TO PUTCO BUS STATION.

RETURN VIA THE SAME ROUTE TO VEREENIGING ROAD TURN LEFT AND PROCEED TO HEIDELBERG ROAD (R103), TURN LEFT AND PROCEED ALONG VOORTREKKER ROAD, RE-JOIN HEIDELBERG ROAD (R103) AND PROCEED ALONG TO VICKERS ROAD IN THE MAGISTERIAL DISTRICT OF JOHANNESBURG AND TURN RIGHT, PROCEED ALONG AND JOIN RUVEN ROAD AND PROCEED TO JUNCTION WITH MAIN REEF ROAD, TURN RIGHT AND PROCEED TO PLANTASIE ROAD TURN RIGHT AND PROCEED TO SANDBERG ROAD, TURN RIGHT AND PROCEED TO DENVER HOSTEL. FROM DENVER HOSTEL PROCEED ALONG SANDBERG ROAD TO KRUGER STREET AND TURN RIGHT PROCEED TO MAIN REEF ROAD AND TURN LEFT AND PROCEED TO WOLHUTER STREET, TURN LEFT AND PROCEED TO WOLHUTER'S MEN'S HOSTEL.

PROCEED ALONG WOLHUTER STREET, TURN RIGHT AND JOIN CITY AND SUBURBAN ROAD, TURN LEFT INTO DURBAN STREET, TURN RIGHT INTO END STREET AND JOIN SIEMERT ROAD PROCEED TO MOSELY, TURN LEFT, PROCEED TO END STREET TURN RIGHT, TURN LEFT INTO JEPPE STREET LEFT INTO SIMMONDS STREET, RIGHT INTO TRUMP STREET, LEFT INTO BOOYSENS STREET JOIN KIMBERLEY ROAD (R29), TURN RIGHT INTO POTCHEFSTROOM ROAD AND PROCEED TO PUTCO BUS STATION AT BARAGWANATH HOSPITAL.

FROM THE BARAGWANATH HOSPITAL TERMINAL POINT WHICH IS SITUATED IN THE MAGISTERIAL DISTRICT OF JOHANNESBURG, TURN RIGHT AND CONTINUE ALONG THE OLD POTCHEFSTROOM ROAD TO ITS JUNCTION WITH RIFLE RANGE ROAD, AT THIS JUNCTION TURN LEFT AND CONTINUE ALONG RIFLE RANGE ROAD TO ITS JUNCTION WITH BARAGWANATH ROAD, AT THIS JUNCTION TURN LEFT AND CONTINUE ALONG BARAGWANATH ROAD TO ITS JUNCTION WITH MAIN REEF ROAD (R41), AT THIS JUNCTION TURN LEFT AND CONTINUE ALONG MAIN REEF ROAD (R41) WHICH BECOMES RANDFONTEIN ROAD TURNING RIGHT INTO THE TERMINAL POINT SITUATED IN FRONT OF ROBINSONS EATING HOUSE IN RANDFONTEIN WHICH IS SITUATED IN THE MAGISTERIAL DISTRICT OF RANDFONTEIN.

ALTERNATIVELY ROUTES TO BE PRESCRIBED BY THE RELEVANT LOCAL AUTHORITY:

RESTRICTION

SUBJECT TO THE CONDITION THAT NO INTERMEDIATE PASSENGERS BE PICKED UP OR SET DOWN BETWEEN BARAGWANATH AND LERATONG



transport

Department:
Transport
Province of KwaZulu-Natal

GAZETTE

LGKZNG43-2020-FEB

REGION: ALL

HOSPITAL ON BOTH THE FORWARD AND RETURN JOURNEY BOTH POINTS INCLUSIVE.
ROUTE 2

ANNIEVALE VIA BARAGWANATH HOSPITAL TO RANDFONTEIN VIA RIFLE RANGE ROAD
PASSENGERS AND THEIR PERSONAL EFFECTS:

RETURN JOURNEY

FROM THE TERMINAL POINT SITUATED IN FRONT OF ROBINSONS EATING HOUSE IN RANDFONTEIN WHICH IS SITUATED IN THE MAGISTERIAL DISTRICT OF RANDFONTEIN, TURN LEFT INTO RANDFONTEIN ROAD AND CONTINUE ALONG RANDFONTEIN ROAD WHICH BECOMES MAIN REEF ROAD (R41) CONTINUE ALONG MAIN REEF ROAD TO ITS JUNCTION WITH BARAGWANATH ROAD, AT THIS JUNCTION TURN RIGHT AND CONTINUE ALONG BARAGWANATH ROAD TO ITS JUNCTION WITH RIFLE RANGE ROAD, AT THIS JUNCTION TURN RIGHT AND CONTINUE ALONG RIFLE RANGE ROAD TO ITS JUNCTION WITH THE OLD POTCHEFSTROOM ROAD AT THIS JUNCTION TURN RIGHT AND CONTINUE ALONG THE OLD POTCHEFSTROOM ROAD BEARING RIGHT INTO THE BARAGWANATH HOSPITAL TERMINAL POINT SITUATED IN SOWETO TOWNSHIP JOHANNESBURG IN THE MAGISTERIAL DISTRICT OF JOHANNESBURG.

FROM BARAGWANATH HOSPITAL PROCEED ALONG KIMBERLEY ROAD (R29) JOIN BOOYSENS ROAD, JOIN SAUER STREET, RIGHT INTO BREE STREET, LEFT INTO KING GEORGE STREET, RIGHT INTO NOORD STREET, RIGHT INTO KLEIN STREET TO PUTCO TERMINUS, PROCEED LEFT INTO BREE STREET, LEFT INTO END STREET, RIGHT INTO ROCKEY STREET, JOIN ERROR STREET, RIGHT INTO VAN BEEK STREET TO DOORNFONTEIN TERMINUS PROCEED LEFT INTO BEACON STREET, RIGHT INTO LOWER PAGE STREET, LEFT INTO MARKET STREET, RIGHT INTO BETTY STREET, LEFT INTO WOLHUTER STREET TO WOLHUTER MEN'S HOSTEL. FROM WOLHUTER MEN'S HOSTEL RETURN ALONG MAIN REEF ROAD TO RUVEN STREET, TURN RIGHT AND PROCEED TO VICKERS ROAD TURN LEFT AND PROCEED TO HEIDELBERG ROAD (R103) TURN LEFT AND PROCEED ALONG HEIDELBERG ROAD TO VEREENIGING ROAD, (MAGISTERIAL DISTRICT OF VEREENIGING), TURN RIGHT AND PROCEED ALONG VEREENIGING ROAD TO COMBRINK STREET, TURN RIGHT AND PROCEED ALONG COMBRINK STREET TO THE PUTCO BUS STATION.

RETURN VIA THE SAME ROUTE TO VEREENIGING ROAD, TURN RIGHT AND PROCEED ALONG VEREENIGING ROAD TO THE N8, TURN RIGHT AND PROCEED ALONG N3 TO R103, TURN RIGHT AND PROCEED ALONG R103 TO VOORTREKKER STREET (MAGISTERIAL DISTRICT OF HEIDELBERG), TURN LEFT AND PROCEED ALONG VOORTREKKER STREET TO THE HEIDELBERG BUS TERMINUS FROM THE BUS TERMINUS PROCEED ALONG VOORTREKKER STREET TO VILJOEN STREET, TURN LEFT AND PROCEED TO POORTHIE ROAD TURN LEFT AND PROCEED ALONG TO THE NIGEL ROAD R51 TURN RIGHT AND PROCEED TO THE N8 ON RAMP TURN RIGHT AND JOIN THE N8, PROCEED ALONG THE N8 TO ROAD 4 (R23) TURN LEFT AND PROCEED TO LOMBARD STREET (MAGISTERIAL DISTRICT OF STANDERTON), RIGHT ALONG LOMBARD STREET, LEFT ALONG BURGER STREET TO BUS TERMINUS LEFT ALONG VRY STREET, LEFT ALONG HANDEL STREET, RIGHT ALONG BOTHA STREET WHICH BECOMES ROAD 4 (R23) PROCEED ALONG ROAD 4 (R23) WHICH BECOMES DAN PIENAAR STREET ON ENTERING VOLKSRUST PROCEED ALONG DAN PIENAAR STREET TO JOUBERT STREET, LEFT ALONG JOUBERT STREET TO LAINGSNEK ROAD, RIGHT ALONG LAINGSNEK ROAD WHICH BECOMES ROAD 1 (R23) PROCEED ALONG ROAD 1 (R23) WHICH BECOMES ROAD 410 PROCEED ALONG ROAD 410 TO ROAD 483, LEFT ALONG 483, TO THE MADADENI JUNCTION SITUATED ON THE FARM SHUTTLEWORTH 9504, TURN LEFT AND PROCEED VIA MADADENI HOSPITAL, MADADENI CHECKERS, SECTION ONE AND KWA ZULU POLICE STATION TO THE JUNCTION WITH ROAD 483, TURN LEFT AND PROCEED ALONG 483 TO FARM JAKKALSPAN 8775, TURN RIGHT AND PROCEED VIA FOUR ROOMS, MKHANYA STORE TO OSIZWENI DEPOT GATE. FROM OSIZWENI DEPOT GATE PROCEED VIA TOP RANK (MOUNTAIN VIEW 8770), INVERNESS 8299, LEKKERWATER 3732, GROOTGELUK 8534, PADDASCHOOL 9096, BIRKENSTOCK 3733, KLIPBANK 7943 CROSS THE BOUNDARY OF NEWCASTLE THROUGH NAAS 776, SPOOKMILL 4273, SURREY 7936 BANKER 8455, SPRINGBOKLAAGTE 9666, GREENOCK 8818 BLACKBANK 8715, FAIRBREEZE 9210 AND 9884 MOY 7549, THIRST 11196, KILKEEL 9132, NELLIE 8853 TO THE ANNIEVALE DEPOT ON THE FARM ANNIE 9798.

RESTRICTION

SUBJECT TO THE CONDITIONS:

I) THAT NO INTERMEDIATE PASSENGERS MAY BE PICKED UP OR SET DOWN AT INTERMEDIATE STOPS BETWEEN NEWCASTLE AND STANDERTON ON BOTH THE FORWARD OR RETURN JOURNEYS.

II) THAT NO INTERMEDIATE PASSENGERS MAY BE PICKED UP BETWEEN ALBERTON TERMINUS AND BARAGWANATH HOSPITAL ON THE FORWARD AND RETURN JOURNEYS.

III) THAT NO INTERMEDIATE PASSENGERS BE PICKED UP OR SET DOWN BETWEEN BARAGWANATH AND LERATONG HOSPITAL ON BOTH THE FORWARD AND RETURN JOURNEY BOTH POINTS INCLUSIVE.

ROUTE 3

ANNIEVALE TO BARAGWANATH HOSPITAL- SOWETO

FROM ANNIEVALE DEPOT ON THE FARM ANNIE 9798, NELLIE 8853, KILKEEL 9132, THIRST 11196, MOY 7549, FAIRBREEZE 9210 AND 9884, BLACKBANK 8715, GREENOCK 8818, SPRINGBOKLAAGTE 9666, DONKER 8455, SURREY 7936, SPOOKMILL 4273, NAAS 8776 CROSS MAGISTERIAL BOUNDARY OF NEWCASTLE AND PROCEED THROUGH KLIPBANK 7943, BIRKENSTOCK 3733, PADDASCHOOL 9096, GROOTGELUK 8534, LEKKERWATER 3732, INVERNESS 8299 AND INTO OSIZWENI TOWNSHIP (MOUNTAIN VIEW 8770) VIA TOP RANK TO OSIZWENI DEPOT GATE. FROM OSIZWENI DEPOT GATE VIA MKHANYA STORE AND FOUR ROOMS UPTO THE JUNCTION WITH ROAD 483 ON THE FARM JAKKALSPAN 8775, TURN LEFT AND PROCEED ALONG ROAD 483 ONTO THE MADADENI JUNCTION SITUATED ON THE FARM SHUTTLEWORTH 9504, TURN RIGHT AND PROCEED VIA MADADENI HOSPITAL, MADADENI CHECKERS, SECTION ONE AND KWAZULU POLICE STATION AND UPTO THE JUNCTION WITH ROAD 483, TURN RIGHT AND PROCEED ALONG TO THE JUNCTION WITH ROAD 410, TURN RIGHT AND PROCEED ALONG AND JOIN PROVINCIAL ROAD 1/13 (R23) CONTINUE ALONG THROUGH CHARLESTOWN CROSS THE MAGISTERIAL BOUNDARY OF VOLKSRUST, AND THE BORDER OF TRANSVAAL AND NATAL PROCEED INTO VOLKSRUST ALONG LAINGSNEK ROAD, TURN LEFT INTO JOUBERT STREET, RIGHT INTO DAN PIENAAR STREET WHICH THEN BECOMES PROVINCIAL ROAD 4 (R23) CONTINUE ALONG PAST PERDEKOP THROUGH MAGISTERIAL DISTRICT OF STANDERTON AND PROCEED INTO STANDERTON ALONG BOTHA STREET, LEFT JOIN HANDEL STREET, RIGHT INTO VRY STREET, RIGHT INTO BURGER STREET TO THE BUS TERMINUS, CONTINUE FROM THE BUS TERMINUS ALONG BURGER STREET, TURN RIGHT INTO LOMBARD STREET, LEFT INTO PROVINCIAL MAIN ROAD NUMBER 4 (R23) AND PROCEED ALONG THROUGH THE MAGISTERIAL DISTRICTS OF

GREYLINGSTAD AND BALFOUR TO THE JUNCTION WITH THE N8, PROCEED INTO THE MAGISTERIAL DISTRICT OF HEIDELBERG ALONG ROAD R103 JOIN SCHOEMAN STREET, TURN LEFT AND PROCEED ALONG VOORTREKKER STREET TO THE HEIDELBERG BUS TERMINUS. FROM THE TERMINUS PROCEED ALONG VOORTREKKER STREET TO VILJOEN STREET, TURN LEFT AND PROCEED TO POORTHIE ROAD, TURN LEFT AND PROCEED ALONG TO THE NIGEL ROAD R5, TURN RIGHT AND PROCEED ALONG TO THE N8 OFF-RAMP, TURN LEFT AND JOIN THE N8, PROCEED ALONG THE N8 TO THE JUNCTION WITH VEREENIGING ROAD IN THE MAGISTERIAL DISTRICT OF ALBERTON, TURN LEFT AND PROCEED ALONG VEREENIGING ROAD, TURN RIGHT INTO COMBRINK STREET PROCEED TO PUTCO BUS STATION.

RETURN VIA THE SAME ROUTE TO VEREENIGING ROAD, TURN LEFT AND PROCEED TO HEIDELBERG ROAD (R103), TURN LEFT AND PROCEED ALONG VOORTREKKER ROAD, RE-JOIN HEIDELBERG ROAD (R103) AND PROCEED ALONG TO VICKERS ROAD IN THE MAGISTERIAL DISTRICT OF JOHANNESBURG AND TURN RIGHT, PROCEED ALONG AND JOIN RUVEN ROAD AND PROCEED TO JUNCTION WITH MAIN REEF ROAD, TURN RIGHT AND PROCEED TO PLANTATIE ROAD, TURN RIGHT AND PROCEED TO SANDBERG ROAD, TURN RIGHT AND PROCEED TO DENVER HOSTEL. FROM DENVER HOSTEL PROCEED ALONG SANDBERG ROAD TO KRUGER STREET AND TURN RIGHT PROCEED TO MAIN REEF ROAD AND TURN LEFT AND PROCEED TO WOLHUTER STREET, TURN LEFT AND PROCEED TO WOLHUTER'S MEN'S HOSTEL.

PROCEED ALONG WOLHUTER STREET, TURN RIGHT AND JOIN CITY & SUBURBAN ROAD, TURN LEFT INTO DURBAN STREET, TURN RIGHT INTO END STREET AND JOIN SIEMERT ROAD PROCEED TO MOSELY, TURN LEFT, PROCEED TO END STREET, TURN RIGHT, TURN LEFT INTO JEPPE STREET LEFT INTO SIMMONDS STREET, RIGHT INTO TRUMP STREET, LEFT INTO BOOYSENS STREET JOIN KIMBERLEY ROAD (R29), TURN RIGHT INTO POTCHEFSTROOM ROAD AND PROCEED TO PUTCO BUS STATION AT BARAGWANATH HOSPITAL. FROM BARAGWANATH HOSPITAL PROCEED ALONG KIMBERLEY ROAD (R29) JOIN BOOYSENS ROAD, JOIN SAUER STREET, RIGHT INTO KING GEORGE STREET, LEFT INTO KING GEORGE STREET, RIGHT INTO NOORD STREET, RIGHT INTO KLEIN STREET TO PUTCO TERMINUS. PROCEED LEFT INTO BREE STREET, LEFT INTO END STREET, RIGHT INTO ROCKEY STREET, JOIN ERROR STREET, RIGHT INTO VAN BEEK STREET TO DOORNFONTEIN TERMINUS. PROCEED LEFT INTO BEACON STREET, RIGHT INTO LOWER PAGE STREET, LEFT INTO MARKET STREET, RIGHT INTO BETTY STREET, LEFT INTO WOLHUTER STREET TO WOLHUTER MEN'S HOSTEL. FROM WOLHUTER MEN'S HOSTEL RETURN TO NEWCASTLE ALONG THE ROUTE DESCRIBED IN (I) ABOVE IN REVERSE.

RESTRICTION

SUBJECT TO THE CONDITION:

I) THAT NO INTERMEDIATE PASSENGERS MAY BE PICKED UP OR SET DOWN AT INTERMEDIATE STOPS BETWEEN NEWCASTLE AND STANDERTON ON FORWARD OR RETURN JOURNEYS.

II) THAT NO INTERMEDIATE PASSENGERS MAY BE PICKED UP BETWEEN ALBERTON TERMINUS AND BARAGWANATH HOSPITAL ON THE FORWARD AND RETURN JOURNEYS.

ROUTE: 4

NQUTU - BARAGWANATH

FROM THE BUS RANK AT NQUTU VIA BLOODRIVER, UTRECHT, VOLKSRUST, STANDERTON, HEIDELBERG TO THE PUTCO BUS STATION, AT BARAGWANATH HOSPITAL, JOHANNESBURG AND RETURN.



transport

Department:
Transport
Province of KwaZulu-Natal

GAZETTE

LGKZNG43-2020-FEB

REGION: ALL

ROUTE DESCRIPTION:

FROM THE BUS RANK AT NQUTU TURN RIGHT INTO ROAD54 TO THE JUNCTION OF ROAD R33. THIS ROAD THEN BECOMES THE R34, CONTINUE WITH THIS ROAD PAST UTRECHT UNTIL YOU REACH THE JUNCTION OF ROAD R23. TURN RIGHT INTO ROAD R23 AND CONTINUE ALONG THROUGH CHARLESTOWN CROSS THE MAGISTERIAL BOUNDARY OF VOLKSRUST AND THE BORDER OF TRANSVAAL AND NATAL. PROCEED INTO VOLKSRUST ALONG LAINGSNEK ROAD, TURN LEFT INTO JOUBERT STREET, RIGHT INTO DAN PIENAAR STREET WHICH THEN BECOMES PROVINCIAL ROAD4 (R23) CONTINUE ALONG PAST PERDEKOP THROUGH MAGISTERIAL DISTRICT OF STANDERTON AND PROCEED INTO STANDERTON ALONG BOTHA STREET, LEFT ALONG HANDEL STREET, RIGHT INTO VRY STREET, RIGHT INTO BURGER STREET TO THE BUS TERMINUS CONTINUE FROM THE BUS TERMINUS ALONG BURGER STREET, TURN RIGHT INTO LOMBARD STREET, LEFT INTO PROVINCIAL MAIN ROAD NUMBER4 (R23) AND PROCEED ALONG THROUGH THE MAGISTERIAL DISTRICTS OF GREYLINGSTAD AND BALFOUR TO THE JUNCTION WITH THE N8. PROCEED INTO THE MAGISTERIAL DISTRICT OF HEIDELBERG ALONG ROAD R103 JOIN SCHOEMAN STREET, TURN LEFT AND PROCEED ALONG VOORTREKKER STREET TO THE HEIDELBERG BUS TERMINUS, FROM THE TERMINUS PROCEED ALONG VOORTREKKER STREET TO VILJOEN STREET TURN LEFT AND PROCEED TO POORT ROAD, TURN LEFT AND PROCEED ALONG TO THE NIGEL ROAD R51, TURN RIGHT AND PROCEED ALONG TO THE N8 OFF-RAMP, TURN LEFT AND JOIN N3. PROCEED ALONG THE N3 TO THE JUNCTION WITH VEREENIGING ROAD IN THE MAGISTERIAL DISTRICT OF ALBERTON, TURN LEFT AND PROCEED ALONG VEREENIGING ROAD, TURN RIGHT INTO COMBRINK STREET PROCEED TO PUTCO BUS STATION. RETURN VIA THE SAME ROUTE TO VEREENIGING ROAD TURN LEFT AND PROCEED TO HEIDELBERG ROAD (R103), TURN LEFT AND PROCEED ALONG VOORTREKKER ROAD, RE-JOIN HEIDELBERG ROAD (R103) AND PROCEED ALONG TO VICKERS ROAD IN THE MAGISTERIAL DISTRICT OF JOHANNESBURG AND TURN RIGHT, PROCEED ALONG AND JOIN RUVEN ROAD AND PROCEED TO JUNCTION WITH MAIN REEF ROAD, TURN RIGHT AND PROCEED TO PLANTATIE ROAD, TURN RIGHT AND PROCEED TO SANDBERG ROAD, TURN RIGHT AND PROCEED TO DENVER HOSTEL. FROM DENVER HOSTEL PROCEED ALONG SANDBERG ROAD TO KRNGER STREET AND TURN RIGHT PROCEED TO MAIN REEF ROAD, TURN LEFT AND PROCEED TO WOLHUTER STREET, TURN LEFT AND PROCEED TO WOLHUTER MEN'S HOSTEL. PROCEED ALONG WOLHUTER STREET TURN RIGHT AND JOIN CITY AND SUBURBAN ROAD, TURN LEFT INTO DURBAN STREET, TURN RIGHT INTO END STREET AND JOIN SIEMERT ROAD PROCEED TO MOSELY, TURN LEFT, PROCEED TO END STREET, TURN RIGHT, TURN LEFT INTO JEPPE STREET, LEFT INTO SIMMONDS STREET, RIGHT INTO TROMP STREET, LEFT INTO BOOYSENS STREET JOIN KIMBERLEY ROAD (R29), TURN RIGHT INTO POTCHEFSTROOM ROAD AND PROCEED TO PUTCO BUS STATION AT BARAGWANATH HOSPITAL. FROM BARAGWANATH HOSPITAL PROCEED ALONG KIMBERLEY ROAD (R29) JOIN BOOYSENS ROAD, JOIN SAUER STREET, RIGHT INTO BREE STREET, LEFT INTO KING GEORGE STREET, RIGHT INTO NOORD STREET, RIGHT INTO KLEIN STREET TO PUTCO TERMINUS. PROCEED LEFT INTO BREE STREET, LEFT INTO END STREET, RIGHT INTO ROCKEY STREET, JOIN ERROR STREET, RIGHT INTO VAN BEEK STREET TO DOOMFONTEIN TERMINUS, PROCEED LEFT INTO BEACON STREET, RIGHT INTO LOWER PAGE STREET, LEFT INTO MARKET SQUARE, RIGHT INTO BETTY STREET, LEFT INTO WOLHUTER STREET TO WOLHUTER MEN'S HOSTEL. FROM WOLHUTER MEN'S HOSTEL RETURN TO NQUTU ALONG THE SAME ROUTE DESCRIBED IN (I) ABOVE IN REVERSE.

RESTRICTION

THAT NO PASSENGER BE PICKED UP OR SET DOWN AT ANY POINT OTHER THAN NQUTU, BLOODRIVIER AND THE TERMINUS IN JOHANNESBURG.

ROUTE: 5

ULUNDI TO BARAGWANATH

FORWARD JOURNEY

DEPART ULUNDI BUS TERMINUS (DISTRICT OF MAHLABATHINI) AND TURN LEFT INTO ROAD52, CONTINUE ALONG ROAD 53 TO ITS JUNCTION WITH ROAD 47, AT THIS JUNCTION TURN RIGHT AND CONTINUE ALONG THIS ROAD UNTIL YOU REACH THE TURN OFF TO ROAD463, TURN LEFT INTO ROAD 463 AND PROCEED TO MONDIO, AT MONDIO TURN RIGHT INTO ROAD223 AND PROCEED TO THE INTERSECTION OF ROAD 223 AND PROCEED TO THE INTERSECTION OF ROAD 54, TURN RIGHT INTO ROAD 54, CONTINUE WITH ROAD 54 UNTIL IT BECOMES ROAD 41, FOLLOW ROAD 41 UNTIL IT BECOMES ROAD 37, FOLLOW THIS ROAD TO THE JUNCTION OF ROAD 1, TURN RIGHT INTO ROAD 1 AND FOLLOW THIS ROAD UNTIL YOU REACH VOLKSRUST.

PROCEED INTO VOLKSRUST ALONG LAINGSNEK ROAD, TURN LEFT INTO JOUBERT STREET, RIGHT INTO DAN PIENAAR STREET WHICH THEN BECOMES PROVINCIAL ROAD 4 (R23) CONTINUE ALONG PAST PERDEKOP THROUGH MAGISTERIAL DISTRICT OF STANDERTON AND PROCEED INTO STANDERTON ALONG BOTHA STREET, LEFT ALONG HANDEL STREET, RIGHT INTO VRY STREET, RIGHT INTO BURGER STREET TO THE BUS TERMINUS CONTINUE FROM THE BUS TERMINUS ALONG BURGER STREET, TURN RIGHT INTO LOMARD STREET, LEFT INTO PROVINCIAL MAIN ROAD NUMBER4 (R23) AND PROCEED ALONG THROUGH THE MAGISTERIAL DISTRICTS OF GREYLINGSTAD AND BALFOUR TO THE JUNCTION WITH THE N8, PROCEED INTO THE MAGISTERIAL DISTRICT OF HEIDELBERG ALONG ROAD R103 JOIN SCHOEMAN STREET, TURN LEFT AND PROCEED ALONG VOORTREKKER STREET TO THE HEIDELBERG BUS TERMINUS. FROM THE TERMINUS PROCEED ALONG VOORTREKKER STREET TO VILJOEN STREET, TURN LEFT AND PROCEED TO POORT ROAD, TURN LEFT AND PROCEED ALONG TO THE NIGEL ROAD R51, TURN RIGHT AND PROCEED ALONG TO THE N8 OFF RAMP, TURN LEFT AND JOIN THE N3.

PROCEED ALONG THE N3 TO THE JUNCTION WITH VEREENIGING ROAD IN THE MAGISTERIAL DISTRICT OF ALBERTON, TURN LEFT AND PROCEED ALONG VEREENIGING ROAD, TURN RIGHT INTO COMBRINK STREET PROCEED TO PUTCO BUS STATION. RETURN VIA THE SAME ROUTE TO VEREENIGING ROAD, TURN LEFT AND PROCEED TO HEIDELBERG ROAD (R103), TURN LEFT AND PROCEED ALONG VOORTREKKER ROAD, RE-JOIN HEIDELBERG ROAD (R103) AND PROCEED ALONG TO VICKERS ROAD IN THE MAGISTERIAL DISTRICT OF JOHANNESBURG AND TURN RIGHT, PROCEED ALONG AND JOIN RUVEN ROAD AND PROCEED TO JUNCTION WITH MAIN REEF ROAD, TURN RIGHT AND PROCEED TO PLANTASIE ROAD, TURN RIGHT AND PROCEED TO SANDBERG ROAD, TURN RIGHT AND PROCEED TO DENVER HOSTEL. FROM DENVER HOSTEL PROCEED ALONG SANDBERG ROAD TO KRUGER STREET AND TURN RIGHT PROCEED TO MAIN REEF ROAD, TURN LEFT AND PROCEED TO WOLHUTER STREET, TURN LEFT AND PROCEED TO WOLHUTER MEN'S HOSTEL.

PROCEED ALONG WOLHUTER STREET TURN RIGHT AND JOIN CITY AND SUBURBAN ROAD, TURN LEFT INTO DURBAN STREET, TURN RIGHT INTO END STREET AND JOIN SIEMERT ROAD PROCEED TO MOSELY, TURN LEFT, PROCEED TO END STREET, TURN RIGHT, TURN LEFT INTO JEPPE STREET, LEFT INTO SIMMONDS STREET, RIGHT INTO TROMP STREET, LEFT INTO BOOYSENS JOIN KIMBERLEY ROAD (R29), TURN RIGHT INTO POTCHEFSTROOM ROAD AND PROCEED TO PUTCO BUS STATION AT BARAGWANATH HOSPITAL.

FROM BARAGWANATH HOSPITAL TERMINAL POINT WHICH IS SITUATED IN THE MAGISTERIAL DISTRICT OF JOHANNESBURG, TURN LEFT AND CONTINUE ALONG THE OLD POTCHEFSTROOM ROAD TO ITS JUNCTION WITH ROODEPOORT ROAD, AT THIS JUNCTION TURN RIGHT AND CONTINUE ALONG ROODEPOORT ROAD BEARING LEFT INTO IKWEYI DRIVE, CONTINUE ALONG IKWEYI DRIVE WHICH BECOMES DOBSONVILLE ROAD, CONTINUE ALONG DOBSONVILLE ROAD TO ITS JUNCTION WITH MAIN REEF ROAD (R41) AT THIS JUNCTION TURN LEFT AND CONTINUE ALONG MAIN REEF ROAD (R41) WHICH BECOMES RANDFONTEIN ROAD, CONTINUE ALONG RANDFONTEIN ROAD TURNING RIGHT INTO THE TERMINAL POINT SITUATED IN FRONT OF ROBINSONS EATING HOUSE, IN RANDFONTEIN WHICH IS SITUATED IN THE MAGISTERIAL DISTRICT OF RANDFONTEIN.

THE RETURN JOURNEY WILL BE UNDERTAKEN IN THE REVERSE DIRECTION OF THE FORWARD JOURNEY.

ALTERNATIVELY ROUTES TO BE PRESCRIBED BY THE RELEVANT LOCAL AUTHORITY.

RESTRICTION

ON THE FORWARD JOURNEY TO BARAGWANATH HOSPITAL AND RANDFONTEIN NO PASSENGERS WILL BE PICKED UP IN THE MAGISTERIAL DISTRICT OF ALBERTON AND/OR AT LERATONG HOSPITAL. ON THE RETURN JOURNEY FROM RANDFONTEIN AND BARAGWANATH HOSPITAL NO PASSENGERS WILL BE SET DOWN AT LERATONG HOSPITAL OR IN THE MAGISTERIAL DISTRICT OF ALBERTON.

ROUTE 6

PASSENGERS AND THEIR PERSONAL EFFECTS:

FROM: EZAKHENI TO BARAGWANATH HOSPITAL / RANDFONTEIN AND RETURN

ROUTE DESCRIPTION

FROM THE EZAKHENI SECTION D TERMINAL POINT SITUATED ON AN UNNAMED ROAD IN EZAKHENI TOWNSHIP CONTINUE ALONG THIS UNNAMED ROAD TO ITS JUNCTION WITH UNNAMED ROAD, AT THIS JUNCTION TURN LEFT AND CONTINUE ALONG THIS UNNAMED ROAD TO ITS JUNCTION WITH AN UNNAMED ROAD, AT THIS JUNCTION TURN RIGHT AND CONTINUE ALONG THIS UNNAMED ROAD WHICH ON LEAVING EZAKHENI TOWNSHIP BECOMES ROAD 538, CONTINUE ALONG ROAD 538 TO ITS JUNCTION WITH ROAD 32, AT THIS JUNCTION TURN LEFT AND CONTINUE ALONG ROAD32 TO ITS JUNCTION WITH ROAD 1 AT THIS JUNCTION TURN LEFT AND CONTINUE ALONG ROAD1 WHICH BECOMES NEWCASTLE ROAD, CONTINUE ALONG NEWCASTLE ROAD TO ITS JUNCTION WITH WILLIS ROAD AT THIS JUNCTION TURN LEFT AND CONTINUE ALONG WILLIS ROAD TO ITS JUNCTION WITH ILLING ROAD AT THIS JUNCTION TURN RIGHT AND CONTINUE ALONG ILLING ROAD TO ITS JUNCTION WITH ALFRED STREET, AT THIS JUNCTION TURN RIGHT AND CONTINUE ALONG ALFRED STREET TO ITS JUNCTION WITH CROWSHAW STREET, AT THIS JUNCTION TURN LEFT AND CONTINUE ALONG CROWSHAW STREET WHICH BECOMES LVELL STREET, CONTINUE ALONG LVELL STREET TO ITS JUNCTION WITH ALEXANDRA STREET, AT THIS JUNCTION TURN LEFT AND CONTINUE ALONG ALEXANDRA STREET TO THE ALEXANDRA STREET TERMINAL POINT. FROM THE TERMINAL POINT RETURN ALONG ALEXANDRA STREET TO ITS JUNCTION WITH LVELL STREET, AT THIS JUNCTION TURN LEFT AND CONTINUE ALONG LVELL STREET TO ITS JUNCTION WITH KING STREET, AT THIS JUNCTION TURN RIGHT AND CONTINUE ALONG KING STREET WHICH BECOMES POORT ROAD, CONTINUE ALONG POORT ROAD, WHICH BECOMES HARRISMITH ROAD (R103), CONTINUE ALONG HARRISMITH ROAD (R103) TO ITS JUNCTION



transport

Department:
Transport
Province of KwaZulu-Natal

GAZETTE

LGKZNG43-2020-FEB

REGION: ALL

WITH KING STREET, AT THIS JUNCTION TURN RIGHT AND CONTINUE ALONG KING STREET WHICH BECOMES POORT ROAD, CONTINUE ALONG POORT ROAD, WHICH BECOMES HARRISMITH ROAD (R103) CONTINUE ALONG HARRISMITH ROAD (R103) TO ITS JUNCTION WITH THE N3, AT THIS JUNCTION BEAR LEFT AND CONTINUE ALONG THE N3 BEARING LEFT INTO MCKECHNIE STREET HARRISMITH (MAGISTERIAL DISTRICT OF HARRISMITH) POINT. FROM THE HARRISMITH TERMINAL POINT RETURN ALONG MCKECHNIE STREET BEARING LEFT INTO THE N8, CONTINUE ALONG THE N3 TO ITS JUNCTION WITH R103 AT THE BALFOUR INTERCHANGE, AT THIS JUNCTION BEAR LEFT AND CONTINUE ALONG THE R03 TO ITS JUNCTION WITH THE R23 AT THIS JUNCTION TURN LEFT AND CONTINUE ALONG THE R03 TO ITS JUNCTION WITH THE N3 AT THE OLD BARN INTERCHANGE AT THIS JUNCTION BEAR RIGHT ONTO THE N3 AND CONTINUE ALONG THE N3 TO ITS JUNCTION WITH THE M2, AT THIS JUNCTION BEAR LEFT AND CONTINUE ALONG THE M2 TO ITS JUNCTION WITH BENROSE GLIDE OFF, AT THIS JUNCTION BEAR LEFT AND CONTINUE ALONG THE BENROSE GLIDE OFF TO ITS JUNCTION WITH RUVEN ROAD, AT THIS JUNCTION TURN RIGHT AND CONTINUE ALONG RUVEN ROAD TO ITS JUNCTION WITH THE MAIN REEF ROAD, AT THIS JUNCTION TURN LEFT AND CONTINUE ALONG MAIN REEF ROAD TO ITS JUNCTION WITH WOLHUTER STREET, AT THIS JUNCTION BEAR LEFT AND CONTINUE ALONG WOLHUTER STREET TO ITS JUNCTION WITH END STREET, AT THIS JUNCTION TURN RIGHT AND CONTINUE ALONG END STREET, TO ITS JUNCTION WITH SIEMERT ROAD, AT THIS JUNCTION BEAR RIGHT AND CONTINUE ALONG SIEMERT ROAD TO ITS JUNCTION WITH MOSELEY STREET, AT THIS JUNCTION TURN LEFT AND CONTINUE ALONG MOSELEY STREET TO ITS JUNCTION WITH END STREET AT THIS JUNCTION TURN RIGHT AND CONTINUE ALONG END STREET TO ITS JUNCTION WITH JEPPE STREET, AT THIS JUNCTION TURN LEFT AND CONTINUE ALONG JEPPE STREET TO ITS JUNCTION WITH WANDERERS STREET AT THIS JUNCTION TURN RIGHT AND CONTINUE ALONG WANDERERS STREET TO ITS JUNCTION WITH SMIT STREET, AT THIS JUNCTION TURN RIGHT AND CONTINUE ALONG SMIT STREET TO ITS JUNCTION WITH KLEIN STREET, AT THIS JUNCTION TURN RIGHT AND CONTINUE ALONG KLEIN STREET TURNING LEFT INTO THE NOORD STREET TERMINAL POINT. FROM THE NOORD STREET TERMINAL POINT CONTINUE THROUGH THE TERMINAL TO ITS JUNCTION WITH TWIST STREET BUS LANE, AT THIS JUNCTION TURN LEFT AND CONTINUE ALONG THE TWIST STREET BUS LANE TO ITS JUNCTION WITH WOLMARANS STREET, AT THIS JUNCTION TURN LEFT AND CONTINUE ALONG WOLMARANS STREET (WHICH BECOMES VILJOEN STREET) CONTINUE ALONG VILJOEN STREET (WHICH BECOMES SMIT STREET) CONTINUE ALONG SMIT STREET TO ITS JUNCTION WITH M1 AT THIS JUNCTION TURN RIGHT AND BEAR LEFT ONTO THE M1 AND CONTINUE ALONG THE M1 TO ITS JUNCTION WITH THE SOWETO GLIDE OFF, AT THIS JUNCTION BEAR LEFT AND CONTINUE ALONG THE SOWETO GLIDE OFF TO ITS JUNCTION WITH THE OLD POTCHEFSTROOM ROAD, AT THIS JUNCTION TURN RIGHT AND CONTINUE ALONG THE OLD POTCHEFSTROOM ROAD TO THE BARAGWANATH HOSPITAL TERMINAL POINT SITUATED IN SOWETO TOWNSHIP IN THE MAGISTERIAL DISTRICT OF JOHANNESBURG.

RETURN JOURNEY

FROM THE BARAGWANATH HOSPITAL TERMINAL POINT IN SOWETO TOWNSHIP JOHANNESBURG, CONTINUE ALONG THE OLD POTCHEFSTROOM ROAD TO ITS JUNCTION WITH THE M1, AT THIS JUNCTION TURN LEFT AND CONTINUE ALONG THE M1 TO ITS JUNCTION WITH THE BRAAMFONTEIN GLIDE OFF, AT THIS JUNCTION BEAR LEFT AND CONTINUE ALONG WITH THE BRAAMFONTEIN GLIDE OFF TO ITS JUNCTION WITH SMIT STREET, AT THIS JUNCTION TURN LEFT AND CONTINUE ALONG SMIT STREET TO ITS JUNCTION WITH KLEIN STREET AT THIS JUNCTION TURN RIGHT AND CONTINUE ALONG KLEIN STREET BEARING LEFT INTO THE NOORD STREET TERMINAL POINT, FROM THE NOORD STREET TERMINAL POINT CONTINUE THROUGH THE TERMINAL POINT TO ITS JUNCTION WITH TWIST STREET BUS LANE AT THIS JUNCTION TURN RIGHT AND CONTINUE ALONG TWIST STREET BUS LANE TO ITS JUNCTION WITH PLEIN STREET, AT THIS JUNCTION TURN RIGHT AND CONTINUE ALONG PLEIN STREET TO ITS JUNCTION WITH EDITH CAVELL STREET, AT THIS JUNCTION TURN LEFT AND CONTINUE ALONG EDITH CAVELL STREET TO ITS JUNCTION WITH BREE STREET, AT THIS JUNCTION TURN LEFT AND CONTINUE ALONG BREE STREET TO ITS JUNCTION WITH END STREET, AT THIS JUNCTION TURN LEFT AND CONTINUE ALONG END STREET TO ITS JUNCTION WITH ROCKEY STREET AT THIS JUNCTION TURN RIGHT AND CONTINUE ALONG ROCKEY STREET TO ITS JUNCTION WITH VAN BEEK STREET, AT THIS JUNCTION TURN RIGHT AND CONTINUE ALONG VAN BEEK STREET TO ITS JUNCTION WITH BEACON ROAD, AT THIS JUNCTION TURN LEFT AND CONTINUE ALONG BEACON ROAD TO ITS JUNCTION WITH PAGE AND SHORE STREET, AT THIS JUNCTION TURN RIGHT AND CONTINUE ALONG PAGE STREET TO ITS JUNCTION WITH MARKET STREET, AT THIS JUNCTION TURN LEFT AND CONTINUE ALONG MARKET STREET TO ITS JUNCTION WITH BETTY STREET, AT THIS JUNCTION TURN RIGHT AND CONTINUE ALONG BETTY STREET TO ITS JUNCTION WITH WOLHUTER STREET, AT THIS JUNCTION BEAR LEFT INTO MAIN REEF ROAD AND CONTINUE ALONG MAIN REEF ROAD TO ITS JUNCTION WITH M2, AT THIS JUNCTION TURN RIGHT AND CONTINUE ALONG THE M2 TO ITS JUNCTION WITH THE N3 TO ITS JUNCTION WITH R554, AT THIS JUNCTION TURN LEFT AND CONTINUE ALONG THE R554 TO ITS JUNCTION WITH R103, AT THIS JUNCTION TURN RIGHT AND CONTINUE ALONG THE R103, FROM THIS POINT THE RETURN JOURNEY WILL BE UNDERTAKEN IN THE REVERSE DIRECTION OF THE FORWARD JOURNEY. ALTERNATIVELY ROUTES TO BE PRESCRIBED BY THE RELEVANT LOCAL AUTHORITY.

SUBJECT TO THE CONDITION:

A. THAT PASSENGERS SHALL ONLY BE PICKED UP AND SET DOWN ACCORDING TO THE TIMETABLE AND

B. THAT THIS TRANSPORTATION SHALL ONLY BE CONDUCTED BY MEANS OF A SINGLE DECKER BUS WITH A SEATING CAPACITY OF NOT LESS THAN 60 (SIXTY) PASSENGERS.

ROUTE: 6(A)

PASSENGERS AND THEIR PERSONAL EFFECTS:

ROUTE: EZAKHENI TO BARAGWANATH / RANDFONTEIN AND RETURN

ROUTE DESCRIPTION

FROM THE EZAKHENI SECTION D TERMINAL POINT SITUATED ON AN UNNAMED ROAD IN EZAKHENI TOWNSHIP CONTINUE ALONG THIS UNNAMED ROAD TO ITS JUNCTION WITH AN UNNAMED ROAD, AT THIS JUNCTION TURN LEFT AND CONTINUE ALONG THIS UNNAMED ROAD TO ITS JUNCTION WITH UNNAMED ROAD, AT THIS JUNCTION TURN RIGHT AND CONTINUE ALONG THIS UNNAMED ROAD, AT THIS JUNCTION TURN RIGHT AND CONTINUE ALONG THIS UNNAMED ROAD WHICH ON LEAVING EZAKHENI TOWNSHIP BECOMES ROAD 538, CONTINUE ALONG ROAD 538 TO ITS JUNCTION WITH ROAD 32, AT THIS JUNCTION TURN LEFT AND CONTINUE ALONG ROAD 1 TO ITS JUNCTION WITH ROAD 1, AT THIS JUNCTION TURN LEFT AND CONTINUE ALONG ROAD 1 WHICH BECOMES NEWCASTLE ROAD, CONTINUE ALONG NEWCASTLE ROAD TO ITS JUNCTION WITH WILLIS ROAD, AT THIS JUNCTION TURN LEFT AND CONTINUE ALONG WILLIS ROAD TO ITS JUNCTION WITH ILLING ROAD, AT THIS JUNCTION TURN RIGHT AND CONTINUE ALONG ILLING ROAD TO ITS JUNCTION WITH ALFRED STREET, AT THIS JUNCTION TURN RIGHT AND CONTINUE ALONG ALFRED STREET TO ITS JUNCTION WITH CROWSHAW STREET, AT THIS JUNCTION TURN LEFT AND CONTINUE ALONG CROWSHAW STREET WHICH BECOMES LYLELL STREET, CONTINUE ALONG LYLELL STREET TO ITS JUNCTION WITH ALEXANDRA STREET, AT THIS JUNCTION TURN LEFT AND CONTINUE ALONG ALEXANDRA STREET TO THE ALEXANDRA STREET TERMINAL POINT, FROM THE TERMINAL POINT RETURN ALONG ALEXANDRA STREET TO ITS JUNCTION WITH LYLELL STREET, AT THIS JUNCTION TURN LEFT AND CONTINUE ALONG LYLELL STREET TO ITS JUNCTION WITH KING STREET, AT THIS JUNCTION TURN RIGHT AND CONTINUE ALONG KING STREET WHICH BECOMES POORT ROAD, CONTINUE ALONG POORT ROAD, WHICH BECOMES HARRISMITH ROAD (R103), CONTINUE ALONG HARRISMITH ROAD (R103) TO ITS JUNCTION WITH THE N3, AT THIS JUNCTION BEAR LEFT AND CONTINUE ALONG THE N8 BEARING LEFT INTO MCKECHNIE STREET HARRISMITH (MAGISTERIAL DISTRICT OF HARRISMITH), CONTINUE ALONG MCKECHNIE STREET BEARING LEFT INTO THE HARRISMITH TERMINAL POINT, FROM THE HARRISMITH POINT RETURN ALONG MCKECHNIE STREET BEARING LEFT INTO THE N8, CONTINUE ALONG THE N3 TO ITS JUNCTION WITH THE R103 AT THE BALFOUR INTERCHANGE, AT THIS JUNCTION BEAR LEFT AND CONTINUE ALONG THE R103 TO ITS JUNCTION WITH THE R23, AT THIS JUNCTION TURN LEFT AND CONTINUE ALONG THE R03 TO ITS JUNCTION WITH THE N3 AT THE OLD BARN INTERCHANGE, AT THIS JUNCTION BEAR RIGHT ONTO THE N3 AND CONTINUE ALONG THE N3 TO ITS JUNCTION WITH THE M2, AT THIS JUNCTION BEAR LEFT AND CONTINUE ALONG THE M2 TO ITS JUNCTION WITH THE BENROSE GLIDE OFF, AT THIS JUNCTION BEAR LEFT AND CONTINUE ALONG THE BENROSE GLIDE OFF TO ITS JUNCTION WITH RUVEN ROAD, AT THIS JUNCTION TURN RIGHT AND CONTINUE ALONG RUVEN ROAD TO ITS JUNCTION WITH THE MAIN REEF ROAD, AT THIS JUNCTION TURN LEFT AND CONTINUE ALONG MAIN REEF ROAD TO ITS JUNCTION WITH WOLHUTER STREET, AT THIS JUNCTION BEAR LEFT AND CONTINUE ALONG WOLHUTER STREET TO ITS JUNCTION WITH END STREET, AT THIS JUNCTION TURN RIGHT AND CONTINUE ALONG END STREET, AT THIS JUNCTION BEAR LEFT AND CONTINUE ALONG SIEMERT ROAD TO ITS JUNCTION WITH MOSELEY STREET, AT THIS JUNCTION TURN LEFT AND CONTINUE ALONG MOSELEY STREET TO ITS JUNCTION WITH END STREET, AT THIS JUNCTION TURN RIGHT AND CONTINUE ALONG END STREET TO ITS JUNCTION WITH JEPPE STREET, AT THIS JUNCTION TURN LEFT AND CONTINUE ALONG JEPPE STREET TO ITS JUNCTION WITH WANDERERS STREET WITH SMIT STREET, AT THIS JUNCTION TURN RIGHT AND CONTINUE ALONG SMIT STREET TO ITS JUNCTION WITH KLEIN STREET, AT THIS JUNCTION TURN RIGHT AND CONTINUE ALONG KLEIN STREET TURNING LEFT INTO THE NOORD STREET TERMINAL POINT, FROM THE NOORD STREET TERMINAL POINT CONTINUE THROUGH THE TERMINAL TO ITS JUNCTION WITH THE TWIST STREET BUS LANE, AT THIS JUNCTION TURN LEFT AND CONTINUE ALONG THE TWIST STREET BUS LANE TO ITS JUNCTION WITH WOLMARANS STREET, AT THIS JUNCTION TURN LEFT AND CONTINUE ALONG WOLMARANS STREET (WHICH BECOMES VILJOEN STREET) CONTINUE ALONG VILJOEN STREET (WHICH BECOMES SMIT STREET), CONTINUE ALONG SMIT STREET TO ITS JUNCTION WITH THE M1 AT THIS JUNCTION TURN RIGHT AND BEAR LEFT ONTO THE M1 AND CONTINUE ALONG THE M1 TO ITS JUNCTION WITH THE SOWETO GLIDE OFF, AT THIS JUNCTION BEAR LEFT AND CONTINUE ALONG THE SOWETO GLIDE OFF TO ITS JUNCTION WITH THE OLD POTCHEFSTROOM ROAD, AT THIS JUNCTION TURN RIGHT AND CONTINUE ALONG THE OLD POTCHEFSTROOM ROAD TO THE BARAGWANATH HOSPITAL TERMINAL POINT SITUATED IN SOWETO TOWNSHIP, JOHANNESBURG IN THE MAGISTERIAL DISTRICT OF JOHANNESBURG. FROM THE BARAGWANATH HOSPITAL TERMINAL POINT WHICH IS SITUATED IN THE MAGISTERIAL DISTRICT OF JOHANNESBURG TURN LEFT AND CONTINUE ALONG THE OLD POTCHEFSTROOM ROAD TO ITS JUNCTION WITH ROODEPOORT ROAD, AT THIS JUNCTION TURN RIGHT AND CONTINUE ALONG ROODEPOORT ROAD BEARING LEFT INTO LKWEZI DRIVE, CONTINUE ALONG IKWEZI DRIVE WHICH BECOMES DOBSONVILLE ROAD, CONTINUE ALONG DOBSONVILLE ROAD TO ITS JUNCTION WITH MAIN REEF ROAD (R41) AT THIS JUNCTION TURN LEFT AND CONTINUE ALONG MAIN REEF ROAD (R41) WHICH BECOMES RANDFONTEIN ROAD,



transport

Department:
Transport
Province of KwaZulu-Natal

GAZETTE

LGKZNG43-2020-FEB

REGION: ALL

CONTINUE ALONG RANDFONTEIN ROAD TURNING RIGHT INTO THE TERMINAL POINT SITUATED IN FRONT OF ROBINSONS EATING HOUSE, IN RANDFONTEIN WHICH IS SITUATED IN THE MAGISTERIAL DISTRICT OF RANDFONTEIN .
ALTERNATIVELY ROUTES TO BE PRESCRIBED BY THE RELEVANT LOCAL AUTHORITY.
SUBJECT TO THE CONDITION THAT NO INTERMEDIATE PASSENGERS BE PICKED UP OR SET DOWN BETWEEN BARAGWANATH AND LERATONG HOSPITAL ON BOTH THE FORWARD AND RETURN JOURNEY. BOTH POINTS INCLUSIVE
RETURN JOURNEY

FROM THE TERMINAL POINT SITUATED IN FRONT OF ROBINSONS EATING HOUSE IN RANDFONTEIN WHICH IS SITUATED IN THE MAGISTERIAL DISTRICT OF RANDFONTEIN TURN LEFT INTO RANDFONTEIN ROAD AND CONTINUE ALONG RANDFONTEIN ROAD WHICH BECOMES MAIN REEF ROAD (R41) CONTINUE ALONG MAIN REEF ROAD TO ITS JUNCTION WITH DOBSONVILLE ROAD, AT THIS JUNCTION TURN RIGHT AND CONTINUE ALONG DOBSONVILLE ROAD, BEARING LEFT INTO IKWEZI DRIVE, CONTINUE ALONG IKWEZI DRIVE WHICH BECOMES ROODEPOORT ROAD, CONTINUE ALONG ROODEPOORT ROAD TO ITS JUNCTION WITH THE OLD POTCHEFSTROOM ROAD AT THIS JUNCTION TURN LEFT AND CONTINUE ALONG THE OLD POTCHEFSTROOM ROAD BEARING LEFT INTO THE BARAGWANATH HOSPITAL TERMINAL POINT, SITUATED IN SOWETO TOWNSHIP, JOHANNESBURG II THE MAGISTERIAL DISTRICT OF JOHANNESBURG, FROM THE BARAGWANATH HOSPITAL TERMINAL POINT WHICH IS SITUATED IN THE MAGISTERIAL DISTRICT OF JOHANNESBURG, TURN RIGHT AND CONTINUE ALONG THE OLD POTCHEFSTROOM ROAD TO ITS JUNCTION WITH THE M1, AT THIS JUNCTION TURN LEFT AND CONTINUE ALONG THE M1 TO ITS JUNCTION WITH THE BRAAMFONTEIN GLIDE OFF, AT THIS JUNCTION BEAR LEFT AND CONTINUE ALONG THE BRAAMFONTEIN GLIDE OFF TO ITS JUNCTION WITH SMIT STREET, AT THIS JUNCTION TURN LEFT AND CONTINUE ALONG SMIT STREET TO ITS JUNCTION WITH KLEIN STREET, AT THIS JUNCTION TURN RIGHT AND CONTINUE ALONG KLEIN STREET TERMINAL POINT CONTINUE THROUGH THE TERMINAL POINT TO ITS JUNCTION WITH THE TWIST STREET BUS LANE AT THIS JUNCTION TURN RIGHT AND CONTINUE ALONG TWIST STREET BUS LANE TO ITS JUNCTION WITH PLEIN STREET, TO ITS JUNCTION WITH EDITH CAVELL STREET, AT THIS JUNCTION TURN LEFT AND CONTINUE ALONG EDITH CAVELL STREET TO ITS JUNCTION WITH BREE STREET, AT THIS JUNCTION TURN LEFT AND CONTINUE ALONG BREE STREET TO ITS JUNCTION WITH END STREET, AT THIS JUNCTION TURN LEFT AND CONTINUE ALONG END STREET TO ITS JUNCTION WITH ROCKEY STREET, AT THIS JUNCTION TURN RIGHT AND CONTINUE ALONG ROCKEY STREET TO ITS JUNCTION WITH VAN BEEK STREET, AT THIS JUNCTION TURN RIGHT AND CONTINUE ALONG VAN BEEK STREET TO ITS JUNCTION WITH BEACON ROAD, AT THIS JUNCTION TURN LEFT AND CONTINUE ALONG BEACON ROAD TO ITS JUNCTION WITH PAGE AND SHORE STREET, AT THIS JUNCTION TURN RIGHT AND CONTINUE ALONG PAGE STREET TO ITS JUNCTION WITH MARKET STREET, AT THIS JUNCTION TURN LEFT AND CONTINUE ALONG MARKET STREET TO ITS JUNCTION WITH BETTY STREET, AT THIS JUNCTION TURN RIGHT AND CONTINUE ALONG BETTY STREET TO ITS JUNCTION WITH WOLHUTER STREET, AT THIS JUNCTION BEAR LEFT INTO MAIN REEF ROAD AND CONTINUE ALONG MAIN ROAD TO ITS JUNCTION WITH M2, AT THIS JUNCTION TURN RIGHT AND CONTINUE ALONG THE M2 TO ITS JUNCTION WITH THE N3 GLIDE OFF, AT THIS JUNCTION BEAR LEFT ONTO THE N8 AND CONTINUE ALONG THE N3 TO ITS JUNCTION WITH THE R103 AT THE OLD BARN INTERCHANGE, AT THIS JUNCTION TURN LEFT AND CONTINUE ALONG THE R103, TO ITS JUNCTION WITH ROAD 23, AT THIS JUNCTION WITH THE N3 AT THE BALFOUR INTERCHANGE, AT THIS JUNCTION BEAR RIGHT AND CONTINUE ALONG THE N3 TO ITS JUNCTION WITH MCKECHNIE STREET HARRISMITH (MAGISTERIAL DISTRICT OF HARRISMITH) AT THIS JUNCTION TURN RIGHT AND CONTINUE ALONG MCKECHNIE STREET BEARING LEFT INTO THE HARRISMITH TERMINAL POINT, FROM THE HARRISMITH TERMINAL POINT RETURN ALONG MCKECHNIE STREET AND BEAR LEFT ONTO THE N3 CONTINUE ALONG THE N3 TO ITS JUNCTION WITH R103 AT THIS JUNCTION BEAR LEFT AND CONTINUE ALONG THE R103 WHICH BECOMES POORT ROAD, CONTINUE ALONG POORT ROAD WHICH BECOMES KING STREET CONTINUE ALONG KING STREET TO ITS JUNCTION WITH LVELL STREET AT THIS JUNCTION TURN LEFT AND CONTINUE ALONG LVELL STREET TO ITS JUNCTION WITH ALEXANDRA STREET AT THIS JUNCTION TURN RIGHT AND CONTINUE ALONG ALEXANDRA STREET TO THE ALEXANDRA STREET TERMINAL POINT, FROM THE ALEXANDRA STREET TERMINAL POINT RETURN ALONG ALEXANDRA STREET TO ITS JUNCTION WITH LVELL STREET, AT THIS JUNCTION TURN RIGHT AND CONTINUE ALONG LVELL STREET WHICH BECOMES CROWSHAW STREET, CONTINUE ALONG CROWSHAW STREET TO ITS JUNCTION WITH ALFRED STREET AT THIS JUNCTION TURN RIGHT AND CONTINUE ALONG ALFRED STREET TO ITS JUNCTION WITH ILLING ROAD, AT THIS JUNCTION TURN LEFT AND CONTINUE ALONG ILLING ROAD TO ITS JUNCTION WITH NEWCASTLE ROAD, AT THIS JUNCTION TURN LEFT AND CONTINUE ALONG WILLIS ROAD TO ITS JUNCTION WITH NEWCASTLE ROAD, AT THIS JUNCTION TURN RIGHT AND CONTINUE ALONG NEWCASTLE ROAD WHICH BECOMES ROAD1 CONTINUE ALONG ROAD 1 TO ITS JUNCTION WITH ROAD 32 AT THIS JUNCTION TURN RIGHT AND CONTINUE ALONG ROAD32 TO ITS JUNCTION WITH ROAD 538, AT THIS JUNCTION TURN RIGHT AND CONTINUE ALONG ROAD538 WHICH ON ENTERING EZAKHENI BECOMES AN UNNAMED ROAD CONTINUE ALONG THIS UNNAMED ROAD TO ITS JUNCTION WITH AN UNNAMED ROAD AT THIS JUNCTION TURN LEFT AND CONTINUE ALONG THIS UNNAMED ROAD TO ITS JUNCTION WITH AN UNNAMED ROAD TO THE TERMINAL POINT SITUATED ON AN UNNAMED ROAD IN SECTION D.

EZAKHENI TOWNSHIP (MAGISTERIAL DISTRICT OF KLIPPRIVER)

ALTERNATIVELY ROUTES TO BE PRESCRIBED BY THE RELEVANT LOCAL AUTHORITY.

SUBJECT TO THE CONDITION THAT NO INTERMEDIATE PASSENGERS BE PICKED UP OR SET DOWN BETWEEN BARAGWANATH AND LERATONG HOSPITAL ON BOTH THE FORWARD AND RETURN JOURNEY. BOTH POINTS INCLUSIVE
ROUTE 6(B)

PASSENGERS AND PERSONAL EFFECTS:

FROM: EZAKHENI TO BARAGWANATH HOSPITAL / RANDFONTEIN AND RETURN

ROUTE DESCRIPTION

FROM THE EZAKHENI SECTION D TERMINAL POINT SITUATED ON UNNAMED ROAD IN EZAKHENI TOWNSHIP CONTINUE ALONG THIS UNNAMED ROAD TO ITS JUNCTION WITH AN UNNAMED ROAD, AT THIS JUNCTION TURN LEFT AND CONTINUE ALONG THIS UNNAMED ROAD TO ITS JUNCTION WITH AN UNNAMED ROAD, AT THIS JUNCTION TURN RIGHT AND CONTINUE ALONG THIS UNNAMED ROAD WHICH ON LEAVING EZAKHENI TOWNSHIP BECOMES ROAD 538, CONTINUE ALONG ROAD 538 TO ITS JUNCTION WITH ROAD 32, AT THIS JUNCTION TURN LEFT AND CONTINUE ALONG ROAD32 TO ITS JUNCTION WITH ROAD 1 AT THIS JUNCTION TURN LEFT AND CONTINUE ALONG ROAD1 WHICH BECOMES NEWCASTLE ROAD, CONTINUE ALONG NEWCASTLE ROAD TO ITS JUNCTION WITH WILLIS ROAD, AT THIS JUNCTION TURN LEFT AND CONTINUE ALONG WILLIS ROAD TO ITS JUNCTION WITH ILLING ROAD, AT THIS JUNCTION TURN RIGHT AND CONTINUE ALONG ILLING ROAD TO ITS JUNCTION WITH ALFRED STREET AT THIS JUNCTION TURN RIGHT AND CONTINUE ALONG ALFRED STREET TO ITS JUNCTION WITH CROWSHAW STREET, AT THIS JUNCTION TURN LEFT AND CONTINUE ALONG CROWSHAW STREET WHICH BECOMES LVELL STREET, CONTINUE ALONG LVELL STREET TO ITS JUNCTION WITH ALEXANDRA STREET, AT THIS JUNCTION TURN LEFT AND CONTINUE ALONG ALEXANDRA STREET TO THE ALEXANDRA STREET TERMINAL POINT, FROM THE TERMINAL POINT RETURN ALONG ALEXANDRA STREET TO ITS JUNCTION WITH LVELL STREET, AT THIS JUNCTION TURN LEFT AND CONTINUE ALONG LVELL STREET TO ITS JUNCTION WITH KING STREET AT THIS JUNCTION TURN RIGHT AND CONTINUE ALONG KING STREET WHICH BECOMES POORT ROAD CONTINUE ALONG POORT ROAD, WHICH BECOMES HARRISMITH ROAD (R103), CONTINUE ALONG HARRISMITH ROAD (R103) TO ITS JUNCTION WITH THE N3, AT THIS JUNCTION BEAR LEFT AND CONTINUE ALONG THE N3 BEARING LEFT INTO MCKECHNIE STREET HARRISMITH (MAGISTERIAL DISTRICT OF HARRISMITH) CONTINUE ALONG L MCKECHNIE STREET BEARING LEFT INTO THE HARRISMITH TERMINAL POINT, FROM THE HARRISMITH TERMINAL POINT RETURN ALONG MCKECHNIE STREET BEARING LEFT INTO THE N3, CONTINUE ALONG THE N3 TO ITS JUNCTION WITH THE R103 AT THE BALFOUR INTERCHANGE.

AT THIS JUNCTION BEAR LEFT AND CONTINUE ALONG THE R103 TO ITS JUNCTION WITH THE R23, AT THIS JUNCTION TURN LEFT AND CONTINUE ALONG THE R103 TO ITS JUNCTION WITH THE N3 AT THE OLD BARN INTERCHANGE, AT THIS JUNCTION BEAR RIGHT ONTO THE N8 AND CONTINUE ALONG THE N3 TO ITS JUNCTION WITH THE M2, AT THIS JUNCTION BEAR LEFT AND CONTINUE ALONG THE M2 TO ITS JUNCTION WITH THE BENROSE GLIDE OFF, AT THIS JUNCTION BEAR LEFT AND CONTINUE ALONG THE BENROSE GLIDE OFF TO ITS JUNCTION WITH RUVEN ROAD, AT THIS JUNCTION TURN RIGHT AND CONTINUE ALONG RUVEN ROAD TO ITS JUNCTION WITH THE MAIN REEF ROAD, AT THIS JUNCTION TURN LEFT AND CONTINUE ALONG MAIN REEF ROAD TO ITS JUNCTION WITH WOLHUTER STREET, AT THIS JUNCTION BEAR LEFT AND CONTINUE ALONG WOLHUTER STREET TO ITS JUNCTION WITH END STREET, AT THIS JUNCTION TURN RIGHT AND CONTINUE ALONG END STREET TO ITS JUNCTION WITH SIEMERT ROAD, AT THIS JUNCTION BEAR RIGHT AND CONTINUE ALONG SIEMERT ROAD TO ITS JUNCTION WITH MOSELEY STREET, AT THIS JUNCTION TURN LEFT AND CONTINUE ALONG MOSELEY STREET TO ITS JUNCTION WITH END STREET, AT THIS JUNCTION TURN RIGHT AND CONTINUE ALONG END STREET TO ITS JUNCTION WITH JEPPE STREET, AT THIS JUNCTION TURN LEFT AND CONTINUE ALONG JEPPE STREET TO ITS JUNCTION WITH WANDERERS STREET, AT THIS JUNCTION TURN RIGHT AND CONTINUE ALONG WANDERERS STREET, TO ITS JUNCTION WITH SMIT STREET, AT THIS JUNCTION TURN RIGHT AND CONTINUE ALONG SMIT STREET TO ITS JUNCTION WITH KLEIN STREET, AT THIS JUNCTION TURN RIGHT AND CONTINUE ALONG KLEIN STREET TURNING LEFT INTO THE NOORD STREET TERMINAL POINT, FROM THE NOORD STREET TERMINAL POINT CONTINUE THROUGH THE TERMINAL TO ITS JUNCTION WITH THE TWIST STREET BUS LANE, AT THIS JUNCTION TURN LEFT AND CONTINUE ALONG THE TWIST STREET BUS LANE TO ITS JUNCTION WITH WOLMARANS STREET, AT THIS JUNCTION TURN LEFT CONTINUE ALONG WOLMARANS STREET (WHICH BECOMES VILJOEN STREET) CONTINUE ALONG VILJOEN STREET (WHICH BECOMES SMIT STREET) CONTINUE ALONG SMIT STREET TO ITS JUNCTION WITH THE M1 AT THIS JUNCTION TURN RIGHT AND BEAR LEFT ONTO THE M AND CONTINUE ALONG THE M1 TO ITS JUNCTION WITH THE SOWETO GLIDE OFF, AT THIS JUNCTION BEAR LEFT AND CONTINUE ALONG THE SOWETO GLIDE OFF, TO ITS JUNCTION WITH THE OLD POTCHEFSTROOM ROAD, AT THIS JUNCTION TURN RIGHT AND CONTINUE ALONG THE OLD POTCHEFSTROOM ROAD TO THE BARAGWANATH HOSPITAL TERMINAL POINT SITUATED IN SOWETO TOWNSHIP, JOHANNESBURG IN THE MAGISTERIAL DISTRICT OF JOHANNESBURG, FROM THE BARAGWANATH HOSPITAL TERMINAL POINT WHICH IS SITUATED IN THE MAGISTERIAL DISTRICT OF JOHANNESBURG TURN RIGHT AND CONTINUE ALONG THE OLD POTCHEFSTROOM ROAD TO ITS JUNCTION WITH RIFLE RAND ROAD, AT THIS JUNCTION TURN LEFT AND CONTINUE ALONG RIFLE RANGE ROAD AND CONTINUE ALONG



transport

Department:
Transport
Province of KwaZulu-Natal

GAZETTE

LGKZNG43-2020-FEB

REGION: ALL

BARAGWANATH ROAD TO ITS JUNCTION WITH MAIN REEF ROAD (R41) AT THIS JUNCTION TURN LEFT AND CONTINUE ALONG MAIN REEF ROAD (R41) WHICH BECOMES RANDFONTEIN ROAD, CONTINUE ALONG RANDFONTEIN ROAD TURNING RIGHT INTO THE TERMINAL POINT SITUATED IN FRONT OF ROBINSONS EATING HOUSE IN RANDFONTEIN WHICH IS SITUATED IN THE MAGISTERIAL DISTRICT OF RANDFONTEIN.

ALTERNATIVELY ROUTE TO BE PRESCRIBED BY THE RELEVANT AUTHORITY

SUBJECT TO THE CONDITION THAT NO INTERMEDIATE PASSENGERS BE PICKED UP OR SET DOWN BETWEEN BARAGWANATH AND LERATONG HOSPITAL ON BOTH FORWARD AND RETURN JOURNEY, BOTH POINTS INCLUSIVE.

RETURN JOURNEY

FROM THE TERMINAL POINT SITUATED IN FRONT OF ROBINSONS EATING HOUSE IN RANDFONTEIN WHICH IS SITUATED IN THE MAGISTERIAL DISTRICT OF RANDFONTEIN TURN LEFT INTO RANDFONTEIN ROAD AND CONTINUE ALONG RANDFONTEIN ROAD WHICH BECOMES MAIN REEF ROAD (R41) CONTINUE ALONG MAIN REEF ROAD TO ITS JUNCTION WITH BARAGWANATH ROAD AT THIS JUNCTION TURN RIGHT AND CONTINUE ALONG BARAGWANATH ROAD TO THE JUNCTION WITH RIFLE RANGE ROAD, AT THIS JUNCTION TURN RIGHT AND CONTINUE ALONG RIFLE RANGE ROAD TO ITS JUNCTION WITH THE OLD POTCHEFSTROOM ROAD AT THIS JUNCTION TURN RIGHT AND CONTINUE ALONG THE OLD POTCHEFSTROOM ROAD BEARING RIGHT INTO THE BARAGWANATH HOSPITAL TERMINAL POINT, SITUATED IN SOWETO TOWNSHIP, JOHANNESBURG IN THE MAGISTERIAL DISTRICT OF JOHANNESBURG, FROM THE BARAGWANATH HOSPITAL TERMINAL POINT WHICH IS SITUATED IN THE MAGISTERIAL DISTRICT OF JOHANNESBURG, TURN RIGHT AND CONTINUE ALONG THE OLD POTCHEFSTROOM ROAD TO ITS JUNCTION WITH THE M1, AT THIS JUNCTION TURN LEFT AND CONTINUE ALONG THE M1 TO ITS JUNCTION WITH THE BRAAMFONTEIN GLIDE OFF, AT THIS JUNCTION BEAR LEFT AND CONTINUE ALONG THE BRAAMFONTEIN GLIDE OFF TO ITS JUNCTION WITH SMIT STREET TO ITS JUNCTION WITH KLEIN STREET AT THIS JUNCTION TURN RIGHT AND CONTINUE ALONG KLEIN STREET BEARING LEFT INTO THE NOORD STREET TERMINAL POINT CONTINUE THROUGH THE TERMINAL POINT TO ITS JUNCTION WITH TWIST STREET BUS LANE, AT THIS JUNCTION TURN RIGHT AND CONTINUE ALONG TWIST STREET BUS LANE, TO ITS JUNCTION WITH PLEIN STREET, AT THIS JUNCTION TURN RIGHT AND CONTINUE ALONG PLEIN TO ITS JUNCTION WITH EDITH CAVELL STREET, AT THIS JUNCTION TURN LEFT AND CONTINUE ALONG EDITH CAVELL STREET TO ITS JUNCTION WITH BREE STREET, AT THIS JUNCTION TURN LEFT AND CONTINUE ALONG BREE STREET TO ITS JUNCTION WITH END STREET, AT THIS JUNCTION TURN LEFT AND CONTINUE ALONG END STREET TO ITS JUNCTION WITH ROCKEY STREET, AT THIS JUNCTION TURN RIGHT AND CONTINUE ALONG ROCKEY STREET TO ITS JUNCTION WITH VAN BEEK STREET, AT THIS JUNCTION TURN RIGHT AND CONTINUE ALONG VAN BEEK STREET TO ITS JUNCTION WITH BEACON ROAD, AT THIS JUNCTION TURN LEFT AND CONTINUE ALONG BEACON ROAD TO ITS JUNCTION WITH PAGE AND SHORE STREET, AT THIS JUNCTION TURN RIGHT AND CONTINUE ALONG PAGE STREET TO ITS JUNCTION WITH MARKET STREET, AT THIS JUNCTION TURN LEFT AND CONTINUE ALONG MARKET STREET TO ITS JUNCTION WITH BETTY STREET, AT THIS JUNCTION TURN RIGHT AND CONTINUE ALONG BETTY STREET TO ITS JUNCTION WITH WOLHUTER STREET, AT THIS JUNCTION BEAR LEFT INTO MAIN REEF ROAD AND CONTINUE ALONG MAIN REEF ROAD TO ITS JUNCTION WITH M2, AT THIS JUNCTION TURN RIGHT AND CONTINUE ALONG THE M2 TO ITS JUNCTION WITH THE N3 GLIDE OFF, AT THIS JUNCTION BEAR LEFT ONTO THE N3 AND CONTINUE ALONG THE N3 TO ITS JUNCTION WITH THE R103 AT THE OLD BARAGWANATH INTERCHANGE, AT THIS JUNCTION TURN LEFT AND CONTINUE ALONG THE R103 TO ITS JUNCTION WITH ROAD 23, AT THIS JUNCTION TURN RIGHT AND CONTINUE ALONG THE R103, TO ITS JUNCTION WITH THE N3 AT THE BALFOUR INTERCHANGE, AT THIS JUNCTION BEAR RIGHT AND CONTINUE ALONG THE N3 TO ITS JUNCTION WITH MCKECHNIE STREET HARRISMITH (MAGISTERIAL DISTRICT OF HARRISMITH), AT THIS JUNCTION TURN RIGHT AND CONTINUE ALONG MCKECHNIE STREET BEARING LEFT INTO THE HARRISMITH TERMINAL POINT, FROM THE HARRISMITH TERMINAL POINT RETURN ALONG MCKECHNIE STREET AND BEAR LEFT ONTO THE N3 CONTINUE ALONG THE N3 TO ITS JUNCTION WITH R103, AT THIS JUNCTION BEAR LEFT AND CONTINUE ALONG THE R103 WHICH BECOMES POORT ROAD CONTINUE ALONG POORT ROAD WHICH BECOMES KING STREET, CONTINUE ALONG KING STREET TO ITS JUNCTION WITH LYELL STREET AT THIS JUNCTION TURN LEFT AND CONTINUE ALONG LYELL STREET TO ITS JUNCTION WITH ALEXANDRA STREET, AT THIS JUNCTION TURN RIGHT AND CONTINUE ALONG ALEXANDRA STREET TO BALFOUR INTERCHANGE, AT THIS JUNCTION BEAR RIGHT AND CONTINUE ALONG THE N3 TO ITS JUNCTION WITH MCKECHNIE STREET HARRISMITH (MAGISTERIAL DISTRICT OF HARRISMITH) AT THIS JUNCTION TURN RIGHT AND CONTINUE ALONG MCKECHNIE STREET BEARING LEFT INTO THE HARRISMITH TERMINAL POINT, FROM THE HARRISMITH TERMINAL POINT RETURN ALONG MCKECHNIE STREET AND BEAR LEFT ONTO THE N3 CONTINUE ALONG THE N3 TO ITS JUNCTION WITH R103 AT THIS JUNCTION BEAR LEFT AND CONTINUE ALONG THE R103 WHICH BECOMES POORT ROAD CONTINUE ALONG POORT ROAD WHICH BECOMES KING STREET, CONTINUE ALONG KING STREET TO ITS JUNCTION WITH LYELL STREET, AT THIS JUNCTION TURN LEFT AND CONTINUE ALONG LYELL STREET TO ITS JUNCTION WITH ALEXANDRA STREET, AT THIS JUNCTION TURN RIGHT AND CONTINUE ALONG ALEXANDRA STREET TO THE ALEXANDRA STREET TERMINAL POINT FROM THE ALEXANDRA STREET TERMINAL POINT RETURN ALONG ALEXANDRA STREET TO ITS JUNCTION WITH LYELL STREET, AT THIS JUNCTION TURN RIGHT AND CONTINUE ALONG LYELL STREET TO ITS JUNCTION WITH CROWSHAW STREET CONTINUE ALONG CROWSHAW STREET TO ITS JUNCTION WITH ALFRED STREET, AT THIS JUNCTION TURN RIGHT AND CONTINUE ALONG ALFRED STREET TO ITS JUNCTION WITH ILLING ROAD, AT THIS JUNCTION TURN LEFT AND CONTINUE ALONG ILLING ROAD TO ITS JUNCTION WITH WILLIS ROAD AT THIS JUNCTION TURN LEFT AND CONTINUE ALONG WILLIS ROAD TO ITS JUNCTION WITH NEWCASTLE ROAD, AT THIS JUNCTION TURN RIGHT AND CONTINUE ALONG NEWCASTLE ROAD WHICH BECOMES ROAD1 AND CONTINUE ALONG ROAD 1 TO ITS JUNCTION WITH ROAD 32, AT THIS JUNCTION TURN RIGHT AND CONTINUE ALONG ROAD32 TO ITS JUNCTION WITH ROAD 538, AT THIS JUNCTION TURN RIGHT AND CONTINUE ALONG ROAD538 WHICH ON ENTERING EZAKHENI BECOMES AN UNNAMED ROAD CONTINUE ALONG THIS UNNAMED ROAD TO ITS JUNCTION WITH AN UNNAMED ROAD, AT THIS JUNCTION TURN LEFT AND CONTINUE ALONG THIS UNNAMED ROAD TO ITS JUNCTION WITH AN UNNAMED ROAD, AT THIS JUNCTION TURN RIGHT AND CONTINUE ALONG THIS UNNAMED ROAD TO THE TERMINAL POINT SITUATED ON AN UNNAMED ROAD IN SECTION D EZAKHENI TOWNSHIP (MAGISTERIAL DISTRICT OF KLIPRIVER).

ALTERNATIVELY ROUTES TO BE PRESCRIBED BY THE RELEVANT LOCAL AUTHORITY.
SUBJECT TO THE CONDITION THAT NO INTERMEDIATE PASSENGERS BE PICKED UP OR SET DOWN BETWEEN BARAGWANATH AND LERATONG HOSPITAL ON BOTH THE FORWARD AND RETURN JOURNEY. BOTH POINTS INCLUSIVE.



transport

Department:
Transport
Province of KwaZulu-Natal

GAZETTE

LGKZNG43-2020-FEB

REGION: ALL

1) Application Number: APP0105345	2) Gazette Number: LGKZNG43-2020-FEB
3) Applicant: ES THELA ID NO. 6307135403080 Association: ZAMOKUHLE TAXI ASSOCIATION (PAULPIETERS)	4) Applicant Address: P O BOX 147 PAULPIETERSBURG KWA ZULU NATAL 3180
5) Existing Licence Holder: NOT APPLICABLE ID NO. NOT APPLICABLE	6) Existing Licence Holder Address: NOT APPLICABLE
7) Type of application: ADD AUTHORISATIONS/ROUTES	8) Operating Licence Number: LGKZN0303000624
9) Vehicle Type: MINIBUS	10) 1 X 15 (SEATED) + 0 (STANDING)
11) Region: UTHUKELA	
12.1	2207J81205GJ10179045 - FROM PAULPIETERSBURG TO JOHANNESBURG – ALTERNATIVE FROM PAULPIETERSBURG TAXI RANK TURN RIGHT TO KRUGER STREET, TURN LEFT TO JOUBERT STREET, TURN LEFT TO MARK STREET AND STRAIGHT TO LUNEBURG ROAD, TURN LEFT TO R543 ROAD STRAIGHT TO WAKKERSTROOM AND PASS, STRAIGHT AND PASS VOLKSRUST TO DEKOK STREET STRAIGHT AND TURN RIGHT TO R23 ROAD STRAIGHT TO STANDERTON AND PASS, STRAIGHT TO NELSON MANDELA DRIVE AND TURN LEFT TO KROGH STREET R23 ROAD STRAIGHT TO STANDERTON AND PASS, STRAIGHT TO NELSON MANDELA DRIVE AND TURN LEFT TO KROGH STREET R23 AND PASS BALFOUR, STRAIGHT PASS HEIDELBERG STRAIGHT TO N8 AND PASS VOOSLORUS STRAIGHT TO M2 STRAIGHT TO JOHANNESBURG TURN LEFT TO JOE SLOVO DRIVE AND JOIN STEMERT STREET AND TURN LEFT TO MIND STREET, TURN LEFT TO BEIT STREET AND JOIN BOK STREET TURN RIGHT TO TWIST STREET AND TURN LEFT TO WOLMARANS STREET THEN TURN LEFT TO KUNZ MUSEUM STREET, TURN RIGHT STRAIGHT TO WONDEROUS TAXI RANK DROP AND PICK AND RETURN.
12.2	2207J821004R10179031 - PAULPIETERSBURG TO DURBAN - ALTERNATIVE. FROM TAXI RANK TURN RIGHT TO KRUGER STREET TURN LEFT TO JOUBERT STREET, TURN LEFT TO MARK STREET, TURN LEFT TO HIGH STREET TO JOIN R33, PROCEED AND PASS VRYHEID TURN LEFT TO R69 AND TURN RIGHT R34 AND PROCEED TO PASS MELMOTH STRAIGHT UNTIL ROAD R66 PASS ESHOWE, GINGINDLOVU AND TURN RIGHT TO DOKODWENI TOLL PLAZA TO JOIN N2 STRAIGHT TO MVOTI TOLL PLAZA TILL OFF RAMP TO BALLITO AND TURN LEFT AND TURN RIGHT TO JOIN M4 RUTH FIRST HIGHWAY TO DURBAN THEN TURN RIGHT TO ARGYLE ROAD THEN TURN LEFT UMNGENI ROAD R102 STRAIGHT TO DURBAN STATION TO DROP AND PICK RETURN FROM ASBORNE STREET TURN RIGHT TO FIRST AVENUE TILL STANFORD HILL STREET AND TURN RIGHT TO JOIN ARGYLE ROAD UNTIL PAULPIETERSBURG.
12.3	KZPRERC2815846 - PAULPETERSBURG TO GERMISTON FROM PAULPETERSBURG TAXI RANK TURN RIGHT TO KRUGER STREET, TURN LEFT TO JOUBERT STREET, TURN RIGHT TO MARKET STREET BECOMING R33 AND TURN LEFT TO JOIN N2 PASS PIET RETIEF, PROCEED WITH N2 PASS ERMELO USING BRUHEM STREET, LEFT TO SMITH STREET, RIGHT TO KERK STREET AND JOIN N17, PASS BETHAL, PASS TRICHARD, PASS KINROSS, PASS LEANDRA, PASS SPRINGS, PROCEED USING N17 AND TURN LEFT TO OSBORNE ROAD, TURN RIGHT TO KLIPPOOTJIE STREET, PROCEED TO INDUSTRIAL STREET, JOIN KERK STREET AND PROCEED STRAIGHT TO GERMISTON TAXI RANK, DROP PASSENGERS AND PICK PASSENGERS BACK TO PAULPETERSBURG. ALTERNATIVE ROUTE ON THE N17 TURN RIGHT TO ERMELO ROAD AND TURN LEFT TO SPRINGS, TURN RIGHT ON THE FIRST STREET AND TURN LEFT TO FOURTH AVENUE STREET, JOIN R21 TO BENONI, TURN LEFT TO R29 TO BENONI PAUL KRUGER HIGHWAY, TURN RIGHT TO MAIN REEF ROAD, TURN LEFT TO R23 BENONI TO NERON STREET, RIGHT TO TOM JONES STREET, TURN LEFT TO CHARUB STREET, TURN RIGHT PASS BENONI STATION, STRAIGHT TO LINCOLN ROAD M56 TO BOKSBURG, TURN RIGHT TO O.R. TAMBO ROAD AND TURN LEFT TO JOIN M46 TO GERMISTON, PROCEED STRAIGHT TO RAILWAY STREET AND TURN RIGHT TO QUARRY ROAD AND TURN TO GERMISTON TAXI RANK, DROP AND PICK PASSENGERS BACK TO PAULPETERSBURG.
12.4	KZPRERC2817463 - PAULPETERSBURG TO NEWCASTLE FROM PAULPETERSBURG TAXI RANK ALONG KRUGER STREET, TURN RIGHT TO KRUGER STREET, TURN RIGHT TO JOUBERT STREET, TURN RIGHT TO KERK STREET, TURN LEFT TO HIGH STREET, JOIN R33 PROCEED AND TURN RIGHT TOWARDS DUNDEE AND AT BLOODRIVER, TURN RIGHT TO R34 TOWARDS UTRECHT PROCEED AND TURN RIGHT TOWARDS OSIZWENI, PASS OSIZWENI, PASS MADADENI, TURN LEFT TO JOIN N1, TURN RIGHT TO ALLEN STREET, AND TURN LEFT TO KIRKLAND STREET, TURN RIGHT TO VOORTREKKER STREET AND PROCEED TO NEWCASTLE TAXI RANK DROP AND PICK PASSENGERS TO PAULPETERSBURG.



transport

Department:
Transport
Province of KwaZulu-Natal

GAZETTE

LGKZNG43-2020-FEB

REGION: ALL

1) Application Number: APP0106597	2) Gazette Number: LGKZNG43-2020-FEB
3) Applicant: MH ZULU ID NO. 7411275479089 Association: IKHWEZI LOCAL AND LONG DISTANCE TA	4) Applicant Address: P O BOX 520 PONGOLA 3170
5) Existing Licence Holder: NOT APPLICABLE ID NO. NOT APPLICABLE	6) Existing Licence Holder Address: NOT APPLICABLE
7) Type of application: ADD AUTHORISATIONS/ROUTES	8) Operating Licence Number: LGKZN0803001267
9) Vehicle Type: MINIBUS	10) 1 X 15 (SEATED) + 0 (STANDING)
11) Region: ZULULAND	
12.1	KZPRERC2796981 - PONGOLA TO NTUMBANE (KWAMASHAYA TAXI RANK) FROM PONGOLA TAXI RANK, TURN RIGHT INTO N2 AND PROCEED TO MADANYINI PICK UP AND DROP PASSENGERS, PROCEED WITH N2 TO KWALUBISI PICK UP AND DROP PASSENGERS, PROCEED WITH N2 TO GODLWAYO PICK UP AND DROP PASSENGERS, PROCEED WITH N2 TO ITSHELEJUBA PICK UP AND DROP PASSENGERS CONTINUE WITH N2, LEAVE N2 AND TURN LEFT TO D1867 TO BELGRADE PICK UP AND DROP PASSENGERS, CONTINUE WITH D1867 TO KHIPHUNYAWO PICK UP AND DROP PASSENGERS, LEAVE D1867 AND TURN LEFT TO D1869 PICK AND DROP PASSENGERS, PROCEED AND TURN RIGHT TO KWAMASHAYA TAXI RANK DROP AND PICK PASSENGERS RETURN TO PONGOLA USING THE SAME ROUTE AND PICKING AND DROPPING PASSENGERS ALONG THE ROUTE.



transport

Department:
Transport
Province of KwaZulu-Natal

GAZETTE

LGKZNG43-2020-FEB

REGION: ALL

1) Application Number: APP0109027	2) Gazette Number: LGKZNG43-2020-FEB
3) Applicant: MJ SITHOLE ID NO. 5606295573082 Association: NQUTHU DISTRICT PIONEERS TAXI ASSOC.	4) Applicant Address: P O BOX 436 NQUTHU KWAZULU-NATAL 3135
5) Existing Licence Holder: NOT APPLICABLE ID NO. NOT APPLICABLE	6) Existing Licence Holder Address: NOT APPLICABLE
7) Type of application: ADD AUTHORISATIONS/ROUTES	8) Operating Licence Number: LGKZN0203000032
9) Vehicle Type: MINIBUS	10) 1 X 15 (SEATED) + 0 (STANDING)
11) Region: UMZINYATHI	
12.1	2207GY2206KU10047656 - NQUTU TO DURBAN FROM NQUTHU TAXI RANK INTO AND ALONG R68 TO BABANANGO, RIGHT INTO R34, PASSING THROUGH MELMOTH, RIGHT INTO R66 PASSING THROUGH ESHOWE, PROCEED ALONG R66, RIGHT INTO R102 TO NGINGINDLOVU AND PROCEED TO STANGER ALONG R102, PASSING THROUGH STANGER AND TO N2, RIGHT INTO R1020/N2 AND PROCEED DIRECT TO DURBAN INTO R102 INTO UMNGENI ROAD (R102) SETTING DOWN AT DURBAN STATION AND PROCEED ALONG UMNGENI ROAD INTO SOLDIERS WAY, RIGHT INTO LEOPOLD STREET, LEFT INTO MARKET STREET, RIGHT INTO SMITH STREET, RIGHT INTO WARWICK AVENUE, INTO UNIVERSITY AVENUE TAXI RANK AND RETURN ALONG WARWICK AVENUE, RIGHT INTO ALICE STREET, LEFT INTO ALBERT STREET, RIGHT INTO UMNGENI ROAD AND RETURN TO NQUTHU ALONG THE FORWARD ROUTE IN REVERSE.
12.2	2207GY2207GY00047657 - NQUTU TO EMPANGENI FROM NQUTHU TAXI RANK ALONG THE SAME ROUTE AS IN3ABOVE, UP TO NKWALINI ALONG R66 AT KWALINI TURN LEFT INTO AND ALONG R64, WHICH BECOMES MAIN ROAD AND PROCEED DIRECT TO EMPANGENI TAXI RANK AND RETURN THE FORWARD ROUTE IN REVERSE.
12.3	2207GY2206YH10047661 - NQUTHU TO ULUNDI FROM NQUTHU TAXI RANK TO ULUNDI TAXI RANK PROCEED ALONG R68 TO BABANANGO ALONG R68, TURN LEFT TO GRAVEL ROAD R432 DOWN TO A T-JUNCTION FROM VRYHEID TO MELMOTH (R34) RIGHT INTO AND R34, LEFT INTO AND ALONG R66 INTO ULUNDI TAXI RANK AND RETURN WITH SOME PASSENGERS ALONG THE FORWARD ROUTE IN REVERSE.
12.4	2207GY2202DH10047662 - NQUTHU TO LADYSMITH FROM NQUTHU TAXI RANK, INTO AND ALONG R36/1 (R68), LEFT INTO R33 TO DUNDEE, PASSING THROUGH DUNDEE ALONG VICTORIA STREET, INTO KAREL LANDMAN STREET, JOINING R68 AND PROCEED ALONG R68, BYPASSING GLENCOE, LEFT INTO ALONG N11-2 TO LADYSMITH. AT THE FIRST ROBOT, TURN LEFT INTO ILLING ROAD, AND PROCEEDS TO ILLING ROAD TAXI RANK AND RETURN ALONG THE FORWARDS ROUTE IN REVERSE
12.5	2207GY22068T10047663 - NQUTHU TO PIETERMARITZBURG FROM NQUTHU TAXI RANK PROCEED AS PER ROUTE 31 TO LADYSMITH. UPON ENTERING LAD TO PIETERMARITZBURG VIA DUNDEE VIA WHICH BECOMES R33/R68 VIA GLENCOE R1YSMITH TURN LEFT AT THE FIRST TRAFFIC LIGHT INTO AND ALONG R4 INTO P325 BECOMING P544, INTO R103 BYPASSING COLENZO INTO N3 AND PROCEED DIRECT TO PIETERMARITZBURG. ENTERING PIETERMARITZBURG LEFT INTO THE CHURCH STREET OFF-RAMP, RIGHT INTO CHURCH STREET AND PROCEEDS INTO THE APPROVED TAXI RANK OFF CHURCH STREET AND RETURN ALONG THE FORWARD ROUTE IN REVERSE.
12.6	2207GY2202BQ10047668 - NQUTU TO NEWCASTLE FROM NQUTHU TAXI RANK INTO AND ALONG INTO AND ALONG R54 TO BLOOD RIVER, INTO R34(P41), INTO R37, LEFT INTO N11 AND PROCEED TO NEWCASTLE, INTO ALLEN STREET AT THE LAST ROBOT TURN LEFT AND RIGHT TO NEWCASTLE TAXI RANK RETURN TO NQUTHU ALONG THE FORWARD ROUTE IN REVERSE.
12.7	2207GY2207J510047669 - NQUTHU TO EMONDLO FROM NQUTHU TO EMONDLO TAXI RANK ALONG P54, TURN OFF AT MASONDO CROSSING WHICH BECOMES R9 PICKING UP AND DROPPING OFF EN ROUTE AND RETURN ALONG THE FORWARD ROUTE IN REVERSE.
12.8	2207GY1205GJ10047655 - NQUTU TO JOHANNESBURG CBD FROM NQUTU TAXI RANK INTO R34 TO BLOODRIVER, BYPASSING UTRECHT, RIGHT INTO N11 AND PROCEED AS IN ROUTE (JOHANNESBURG)
12.9	2207GY2207J510047671 - NQUTHU TO VRYHEID FROM NQUTHU INTO AND ALONG P54, TURN OFF AT MASONDO CROSSING WHICH BECOMES R9, PROCEED ALONG MONDLO/GOBINSIMBI WHICH BECOMES R14 AND PROCEED TO JUNCTION OF VRYHEID AND MELMOTH ROADS WHICH BECOMES R43 AND PROCEED TO UTRECHT STREET IN VRYHEID. AT THE FIRST ROBOT, TURN RIGHT AND SHORT LEFT VRYHEID TAXI RANK AND RETURN ALONG THE FORWARD ROUTE IN REVERSE.



transport

Department:
Transport
Province of KwaZulu-Natal

GAZETTE

LGKZNG43-2020-FEB

REGION: ALL

1) Application Number: APP0109499	2) Gazette Number: LGKZNG43-2020-FEB
3) Applicant: EM MSIBI ID NO. 5508175260089 Association: NQUTHU DISTRICT PIONEERS TAXI ASSOC.	4) Applicant Address: P O BOX 845 NQUTHU KWAZULU-NATAL 3105
5) Existing Licence Holder: NOT APPLICABLE ID NO. NOT APPLICABLE	6) Existing Licence Holder Address: NOT APPLICABLE
7) Type of application: ADD AUTHORISATIONS/ROUTES	8) Operating Licence Number: LGKZN0203000058
9) Vehicle Type: MINIBUS	10) 1 X 15 (SEATED) + 0 (STANDING)
11) Region: UMZINYATHI	
12.1	2207GY1205GJ10047654 - NQUTU TO JOHANNESBURG FROM NQUTHU TAXI RANK R66 PROCEED TO MNYANDU CROSSING TURN LEFT TO R33/R68 BYPASS DUNDEE ALONG VICTORIA STREET, INTO KAREL LANDMAN, JOINING R68, RIGHT INTO AND LONG N11, BY PASS NEWCASTLE AND PROCEEDING THROUGH VOLKRUST ALONG JOUBERT STREET INTO DAN PIENAAR STREET (R543) INTO AND ALONG R23 TO STANDERTON, PASSING THROUGH STANDERTON, ALONG BOTHA STREET, LOMBARD STREET, KROG STREET INTO R23 BY PASSING GREYLINGSTAD AND BALFOUR TOWARDS HEIDELBERG, TURN RIGHT INTO N8, PROCEED DIRECT INTO VOSLOORUS TAXI RANK AND PROCEED INTO AND ALONG N17 TO GERMISTON TAXI RANK, OFF LOADING ONLY AND PROCEED DIRECT TO N2 INTO AND ALONG N12, PEASE ROAD INTO BARA CITY TAXI RANK AND RETURN INTO NQUTHU ALONG THE FORWARD ROUTE IN REVERSE.
12.2	2207GY1205GJ10047655 - NQUTU TO JOHANNESBURG CBD FROM NQUTU TAXI RANK INTO R34 TO BLOODRIVER, BYPASSING UTRECHT, RIGHT INTO N1 AND PROCEED AS IN ROUTE (JOHANNESBURG)
12.3	2207GY2207BP10047658 - NQUTHU TO DUNDEE FROM NQUTHU TAXI RANK, INTO P36/2 INTO R68, LEFT INTO R33 INTO VICTORIA STREET, RIGHT INTO SMITH STREET INTO DUNDEE TAXI RANK AND RETURN TO NQUTHU ALONG THE FORWARD ROUTE IN REVERSE.
12.4	2207GY2207GY00047664 - NQUTU TO QHUDENI FROM NQUTHU TAXI RANK INTO AND ALONG R68 AND AND TURN RIGHT INTO P16/3 TO P32 KWABALOYI QHUDENI AND RETURN TO NQUTHU WITH ALONG THE FORWARD ROUTE IN REVERSE.
12.5	2207GY2207GY00047665 - SIBONGILE TO NQUTU FROM SIBONGILE ALONG L1993 INTO R68 AND PROCEED INTO NQUTHU TAXI RANK AND RETURN.
12.6	2207GY2207GY00047666 - MABULULWANE TO NQUTU FROM MABULULWANE SUB TAXI RANK INTO AND ALONG D1297 INTO R68 AND PROCEED TO NQUTHU TAXI RANK AND RETURN.
12.7	2207GY2207GY00047672 - ZICOLE TO NQUTU FROM KWAMBATHA TRADING STORE INTO AND ALONG D1347, RIGHT INTO P54 AND PROCEED TO NQUTHU TAXI RANK AND RETURN ALONG THE FORWARD ROUTE IN REVERSE.
12.8	2207GY2207GY00047673 - ST. AUGUSTINE TO NQUTU FROM AUGUSTINE'S SCHOOL INTO AND ALONG D1361, RIGHT INTO R68 AND PROCEED TO NQUTHU TAXI RANK AND RETURN ALONG THE FORWARD ROUTE IN REVERSE.
12.9	2207GY2207GY00047674 - SILUTSHANA TO NQUTU FROM SILUTSHANA SUB RANK INTO AND ALONG R68 TO NQUTHU TAXI RANK AND RETURN ALONG THE FORWARD ROUTE IN REVERSE.
12.10	2207GY2207GY00050375 - MABULULWANE TO NQUTU FROM MABULULWANE SUB TAXI RANK INTO AND ALONG D1297 INTO R68 AND PROCEED TO NQUTHU TAXI RANK AND RETURN.
12.11	2207GY2207GY00047675 - HLATHI DAM TO NQUTU FROM HLATHI DAM SUB RANK INTO AND ALONG R68 TO NQUTHU TAXI RANK AND RETURN ALONG THE FORWARD ROUTE IN REVERSE.
12.12	2207GY2207GY00047676 - ISANDLWANA TO NQUTHU FROM ISANDLWANA SUB RANK INTO AND ALONG R58, TURN LEFT INTO R68 AND PROCEED TO NQUTHU TAXI RANK AND RETURN ALONG THE FORWARD ROUTE IN REVERSE.
12.13	2207GY2207J510047659 - NQUTU TO NONDWENI FROM NQUTHU TAXI RANK TO NONDWENI TAXI RANK ALONG MAIN ROAD (R36-2 AND RETURN ALONG THE FORWARD ROUTE IN REVERSE. (PICKING UP AND SETTING DOWN PASSENGERS EN ROUTE.
12.14	2207J52207J500047660 - NONDWENI TO VRYHEID FROM NONDWENI INTO ALONG P63-2, LEFT INTO R48 (P59-4) AND PROCEED TO MONDLO - VRYHEID ROAD CROSSING WHICH IS R17, TURN LEFT INTO R34 AND PROCEED INTO AND ALONG EAST STREET, LEFT INTO CHURCH STREET AND TURN LEFT INTO VRYHEID TAXI RANK AND RETURN ALONG FORWARD ROUTE IN REVERSE.
12.15	2207GY2206YH10047661 - NQUTHU TO ULUNDI FROM NQUTHU TAXI RANK TO ULUNDI TAXI RANK PROCEED ALONG R68 TO BABANANGO ALONG R68, TURN LEFT TO GRAVEL ROAD R432 DOWN TO A T-JUNCTION FROM VRYHEID TO MELMOTH (R34) RIGHT INTO AND R34, LEFT INTO AND ALONG R66 INTO ULUNDI TAXI RANK AND RETURN WITH SOME PASSENGERS ALONG THE FORWARD ROUTE IN REVERSE.
12.16	2207GY2202DH10047662 - NQUTHU TO LADYSMITH FROM NQUTHU TAXI RANK, INTO AND ALONG R36/1 (R68), LEFT INTO R33 TO DUNDEE, PASSING THROUGH DUNDEE ALONG VICTORIA STREET, INTO KAREL LANDMAN STREET, JOINING R68 AND PROCEED ALONG R68, BYPASSING GLENCOE, LEFT INTO ALONG N1-2 TO LADYSMITH. AT THE FIRST ROBOT, TURN LEFT INTO ILLING ROAD, AND PROCEEDS TO ILLING ROAD TAXI RANK AND RETURN ALONG THE FORWARDS ROUTE IN REVERSE
12.17	2207GY22068T10047663 - NQUTHU TO PIETERMARITZBURG FROM NQUTHU TAXI RANK PROCEED AS PER ROUTE 31 TO LADYSMITH. UPON ENTERING LAD TO PIETERMARITZBURG VIA DUNDEE VIA WHICH BECOMES R33/R68 VIA GLENCOE R1YSMITH TURN LEFT AT THE FIRST TRAFFIC LIGHT INTO AND ALONG R4 INTO P325 BECOMING P544, INTO R103 BYPASSING COLENZO INTO N3 AND PROCEED DIRECT TO PIETERMARITZBURG. ENTERING PIETERMARITZBURG LEFT INTO THE CHURCH STREET OFF-RAMP, RIGHT INTO CHURCH STREET AND PROCEEDS INTO THE APPROVED TAXI RANK OFF CHURCH STREET AND RETURN ALONG THE FORWARD ROUTE IN REVERSE.
12.18	2207GY2207GY00047678 - NCEPHENI TO NQUTU FROM NCEPHENI SUB TAXI RANK INTO AND ALONG P58, TURN INTO R68 AND PROCEED TO NQUTHU TAXI RANK AND RETURN ALONG THE FORWARD ROUTE IN REVERSE.



transport

Department:
Transport
Province of KwaZulu-Natal

GAZETTE

LGKZNG43-2020-FEB

REGION: ALL

12.19	2207GY2207GY00050409 - HLAZAKAZI TO NQUTHO FROM HLAZAKAZI SUB TAXI RANK INTO AND ALONG D1362, INTO R68 AND PROCEED TO NQUTHU TAXI RANK AND RETURN.
12.20	2207GY2207GY00050411 - GRACE SUB TO NQUTHU FROM GRACE SUB RANK INTO AND ALONG P53 TO NQUTHU TAXI RANK AND RETURN.
12.21	2207GY2207GY00050410 - MBOKODWENI TO NQUTHU FROM MBOKODWE TO NQUTHU INTO AND ALONG L1992, INTO R68 PROCEED TO NQUTHU TAXI RANK AND RETURN.
12.22	2207GY2207GY00050412 - GRACE SUB TO NZIMANDE FROM GRACE SUB RANK, INTO AND ALONG P54, INTO R34, RIGHT INTO P251 AND PROCEED TO NZIMANDE MINE AND RETURN.
12.23	2207GY2207GY00050414 - GRACE SUB TO mondlo FROM GRACE SUB RANK TO MONDLO ALONG P411 AND RETURN.
12.24	2207GY2207GY00050415 - GRACE SUB TO DUNDEE FROM GRACE SUB RANK TO DUNDEE, INTO AND ALONG P54, LEFT INTO AND ALONG P34-2, INTO P33 INTO VICTORIA STREET, RIGHT INTO SMITH STREET, INTO THE DUNDEE TAXI RANK AND RETURN.
12.25	2207GY2207GY00050416 - GRACE SUB TO VRYHEID FROM GRACE SUB RANK TO VRYHEID, INTO AND ALONG P54, RIGHT INTO AND ALONG P34-2, INTO KERK –CHURCH STREET, TO THE VRYHEID TAXI RANK AND RETURN.
12.26	2207GY2207GY00050418 - GRACE SUB TO UTRECHT FROM GRACE SUB TAXI RANK, INTO AND ALONG P54, INTO R34 (P41), AND PROCEED TO UTRECHT, LEFT INTO UTRECHT TAXI RANK AND RETURN.



transport

Department:
Transport
Province of KwaZulu-Natal

GAZETTE

LGKZNG43-2020-FEB

REGION: ALL

1) Application Number: APP0109738	2) Gazette Number: LGKZNG43-2020-FEB
3) Applicant: AD MASEMOLA ID NO. 6007105620081 Association: NQUTHU DISTRICT PIONEERS TAXI ASSOC.	4) Applicant Address: P O BOX 436 NQUTHU KWAZULU-NATAL 3135
5) Existing Licence Holder: NOT APPLICABLE ID NO. NOT APPLICABLE	6) Existing Licence Holder Address: NOT APPLICABLE
7) Type of application: ADD AUTHORISATIONS/ROUTES	8) Operating Licence Number: LGKZN0203000833
9) Vehicle Type: MINIBUS	10) 1 X 15 (SEATED) + 0 (STANDING)
11) Region: UMZINYATHI	
12.1	2207GY1205GJ10047654 - NQUTU TO JOHANNESBURG FROM NQUTHU TAXI RANK R66 PROCEED TO MNYANDU CROSSING TURN LEFT TO R33/R68 BYPASS DUNDEE ALONG VICTORIA STREET, INTO KAREL LANDMAN, JOINING R68, RIGHT INTO AND LONG N11, BY PASS NEWCASTLE AND PROCEEDING THROUGH VOLKRUST ALONG JOUBERT STREET INTO DAN PIENAAR STREET (R543) INTO AND ALONG R23 TO STANDERTON, PASSING THROUGH STANDERTON, ALONG BOTHA STREET, LOMBARD STREET, KROG STREET INTO R23 BY PASSING GREYLINGSTAD AND BALFOUR TOWARDS HEIDELBERG, TURN RIGHT INTO N8, PROCEED DIRECT INTO VOSLOORUS TAXI RANK AND PROCEED INTO AND ALONG N17 TO GERMISTON TAXI RANK, OFF LOADING ONLY AND PROCEED DIRECT TO M2 INTO AND ALONG N12, PEASE ROAD INTO BARA CITY TAXI RANK AND RETURN INTO NQUTHU ALONG THE FORWARD ROUTE IN REVERSE.
12.2	2207GY1205GJ10047655 - NQUTU TO JOHANNESBURG CBD FROM NQUTU TAXI RANK INTO R34 TO BLOODRIVER, BYPASSING UTRECHT, RIGHT INTO N1 AND PROCEED AS IN ROUTE (JOHANNESBURG)
12.3	2207GY2206KU10047656 - NQUTU TO DURBAN FROM NQUTHU TAXI RANK INTO AND ALONG R68 TO BABANANGO, RIGHT INTO R34, PASSING THROUGH MELMOTH, RIGHT INTO R66 PASSING THROUGH ESHOWE, PROCEED ALONG R66, RIGHT INTO R102 TO NGINGINDLOVU AND PROCEED TO STANGER ALONG R102, PASSING THROUGH STANGER AND TO N2, RIGHT INTO R102/N2 AND PROCEED DIRECT TO DURBAN INTO R102 INTO UMNGENI ROAD (R102) SETTING DOWN AT DURBAN STATION AND PROCEED ALONG UMNGENI ROAD INTO SOLDIERS WAY, RIGHT INTO LEOPOLD STREET, LEFT INTO MARKET STREET, RIGHT INTO SMITH STREET, RIGHT INTO WARWICK AVENUE, INTO UNIVERSITY AVENUE TAXI RANK AND RETURN ALONG WARWICK AVENUE, RIGHT INTO ALICE STREET, LEFT INTO ALBERT STREET, RIGHT INTO UMNGENI ROAD AND RETURN TO NQUTHU ALONG THE FORWARD ROUTE IN REVERSE.
12.4	2207GY2207GY00047657 - NQUTU TO EMPANGENI FROM NQUTHU TAXI RANK ALONG THE SAME ROUTE AS IN 3 ABOVE, UP TO NKWALINI ALONG R66 AT KWALINI TURN LEFT INTO AND ALONG R34, WHICH BECOMES MAIN ROAD AND PROCEED DIRECT TO EMPANGENI TAXI RANK AND RETURN THE FORWARD ROUTE IN REVERSE.
12.5	2207GY2207BP10047658 - NQUTHU TO DUNDEE FROM NQUTHU TAXI RANK, INTO P36/2 INTO R68, LEFT INTO R33 INTO VICTORIA STREET, RIGHT INTO SMITH STREET INTO DUNDEE TAXI RANK AND RETURN TO NQUTHU ALONG THE FORWARD ROUTE IN REVERSE.
12.6	2207GY2207J510047659 - NQUTU TO NONDWENI FROM NQUTHU TAXI RANK TO NONDWENI TAXI RANK ALONG MAIN ROAD (R36-2 AND RETURN ALONG THE FORWARD ROUTE IN REVERSE. (PICKING UP AND SETTING DOWN PASSENGERS EN ROUTE.
12.7	2207GY2206YH10047661 - NQUTHU TO ULUNDI FROM NQUTHU TAXI RANK TO ULUNDI TAXI RANK PROCEED ALONG R68 TO BABANANGO ALONG R68, TURN LEFT TO GRAVEL ROAD R432 DOWN TO A T-JUNCTION FROM VRYHEID TO MELMOTH (R34) RIGHT INTO AND R34, LEFT INTO AND ALONG R66 INTO ULUNDI TAXI RANK AND RETURN WITH SOME PASSENGERS ALONG THE FORWARD ROUTE IN REVERSE.
12.8	2207GY2202DH10047662 - NQUTHU TO LADYSMITH FROM NQUTHU TAXI RANK, INTO AND ALONG R36/1 (R68), LEFT INTO R33 TO DUNDEE, PASSING THROUGH DUNDEE ALONG VICTORIA STREET, INTO KAREL LANDMAN STREET, JOINING R68 AND PROCEED ALONG R68, BYPASSING GLENCOE, LEFT INTO ALONG N11-2 TO LADYSMITH. AT THE FIRST ROBOT, TURN LEFT INTO ILLING ROAD, AND PROCEEDS TO ILLING ROAD TAXI RANK AND RETURN ALONG THE FORWARDS ROUTE IN REVERSE
12.9	2207GY22068T10047663 - NQUTHU TO PIETERMARITZBURG FROM NQUTHU TAXI RANK PROCEED AS PER ROUTE 31 TO LADYSMITH. UPON ENTERING LAD TO PIETERMARITZBURG VIA DUNDEE VIA WHICH BECOMES R33/R68 VIA GLENCOE R1YSMITH TURN LEFT AT THE FIRST TRAFFIC LIGHT INTO AND ALONG R4 INTO P325 BECOMING P544, INTO R103 BYPASSING COLENZO INTO N3 AND PROCEED DIRECT TO PIETERMARITZBURG. ENTERING PIETERMARITZBURG LEFT INTO THE CHURCH STREET OFF-RAMP, RIGHT INTO CHURCH STREET AND PROCEEDS INTO THE APPROVED TAXI RANK OFF CHURCH STREET AND RETURN ALONG THE FORWARD ROUTE IN REVERSE.
12.10	2207GY2202BQ10047668 - NQUTU TO NEWCASTLE FROM NQUTHU TAXI RANK INTO AND ALONG INTO AND ALONG P54 TO BLOOD RIVER, INTO R34 (P41), INTO R37, LEFT INTO N11 AND PROCEED TO NEWCASTLE, INTO ALLEN STREET AT THE LAST ROBOT TURN LEFT AND RIGHT TO NEWCASTLE TAXI RANK RETURN TO NQUTHU ALONG THE FORWARD ROUTE IN REVERSE.
12.11	2207GY2207J510047671 - NQUTHU TO VRYHEID FROM NQUTHU INTO AND ALONG P54, TURN OFF AT MASONDO CROSSING WHICH BECOMES R9, PROCEED ALONG MONDLO/GOBINSIMBI WHICH BECOMES R14 AND PROCEED TO JUNCTION OF VRYHEID AND MELMOTH ROADS WHICH BECOMES R43 AND PROCEED TO UTRECHT STREET IN VRYHEID. AT THE FIRST ROBOT, TURN RIGHT AND SHORT LEFT VRYHEID TAXI RANK AND RETURN ALONG THE FORWARD ROUTE IN REVERSE.



transport

Department:
Transport
Province of KwaZulu-Natal

GAZETTE

LGKZNG43-2020-FEB

REGION: ALL

1) Application Number: APP0109741	2) Gazette Number: LGKZNG43-2020-FEB
3) Applicant: BAC MNGUNI ID NO. 7107235597081 Association: NQUTHU DISTRICT PIONEERS TAXI ASSOC.	4) Applicant Address: P.O BOX 436 NQUTHU KWA ZULU NATAL 3135
5) Existing Licence Holder: NOT APPLICABLE ID NO. NOT APPLICABLE	6) Existing Licence Holder Address: NOT APPLICABLE
7) Type of application: ADD AUTHORISATIONS/ROUTES	8) Operating Licence Number: LGKZN0203000792
9) Vehicle Type: MINIBUS	10) 1 X 15 (SEATED) + 0 (STANDING)
11) Region: UMZINYATHI	
12.1	2207GY1205GJ10047654 - NQUTU TO JOHANNESBURG FROM NQUTHU TAXI RANK R66 PROCEED TO MNYANDU CROSSING TURN LEFT TO R33/R68 BYPASS DUNDEE ALONG VICTORIA STREET, INTO KAREL LANDMAN, JOINING R68, RIGHT INTO AND LONG N11, BY PASS NEWCASTLE AND PROCEEDING THROUGH VOLKRUST ALONG JOUBERT STREET INTO DAN PIENAAR STREET (R543) INTO AND ALONG R23 TO STANDERTON, PASSING THROUGH STANDERTON, ALONG BOTHA STREET, LOMBARD STREET, KROG STREET INTO R23 BY PASSING GREYLINGSTAD AND BALFOUR TOWARDS HEIDELBERG, TURN RIGHT INTO N8, PROCEED DIRECT INTO VOSLOORUS TAXI RANK AND PROCEED INTO AND ALONG N17 TO GERMISTON TAXI RANK, OFF LOADING ONLY AND PROCEED DIRECT TO N2 INTO AND ALONG N12, PEASE ROAD INTO BARA CITY TAXI RANK AND RETURN INTO NQUTHU ALONG THE FORWARD ROUTE IN REVERSE.
12.2	2207GY1205GJ10047655 - NQUTU TO JOHANNESBURG CBD FROM NQUTU TAXI RANK INTO R34 TO BLOODRIVER, BYPASSING UTRECHT, RIGHT INTO N1 AND PROCEED AS IN ROUTE (JOHANNESBURG)
12.3	2207GY2206KU10047656 - NQUTU TO DURBAN FROM NQUTHU TAXI RANK INTO AND ALONG R68 TO BABANANGO, RIGHT INTO R34, PASSING THROUGH MELMOTH, RIGHT INTO R66 PASSING THROUGH ESHOWE, PROCEED ALONG R66, RIGHT INTO R102 TO NGINGINDLOVU AND PROCEED TO STANGER ALONG R102, PASSING THROUGH STANGER AND TO N2, RIGHT INTO R102/N2 AND PROCEED DIRECT TO DURBAN INTO R102 INTO UMNGENI ROAD (R102) SETTING DOWN AT DURBAN STATION AND PROCEED ALONG UMNGENI ROAD INTO SOLDIERS WAY, RIGHT INTO LEOPOLD STREET, LEFT INTO MARKET STREET, RIGHT INTO SMITH STREET, RIGHT INTO WARWICK AVENUE, INTO UNIVERSITY AVENUE TAXI RANK AND RETURN ALONG WARWICK AVENUE, RIGHT INTO ALICE STREET, LEFT INTO ALBERT STREET, RIGHT INTO UMNGENI ROAD AND RETURN TO NQUTHU ALONG THE FORWARD ROUTE IN REVERSE.
12.4	2207GY2207GY00047657 - NQUTU TO EMPANGENI FROM NQUTHU TAXI RANK ALONG THE SAME ROUTE AS IN3ABOVE, UP TO NKWALINI ALONG R66 AT KWALINI TURN LEFT INTO AND ALONG R34, WHICH BECOMES MAIN ROAD AND PROCEED DIRECT TO EMPANGENI TAXI RANK AND RETURN THE FORWARD ROUTE IN REVERSE.
12.5	2207GY2207BP10047658 - NQUTHU TO DUNDEE FROM NQUTHU TAXI RANK, INTO P36/2 INTO R68, LEFT INTO R33 INTO VICTORIA STREET, RIGHT INTO SMITH STREET INTO DUNDEE TAXI RANK AND RETURN TO NQUTHU ALONG THE FORWARD ROUTE IN REVERSE.
12.6	2207GY2207J510047659 - NQUTU TO NONDWENI FROM NQUTHU TAXI RANK TO NONDWENI TAXI RANK ALONG MAIN ROAD (R36-2 AND RETURN ALONG THE FORWARD ROUTE IN REVERSE. (PICKING UP AND SETTING DOWN PASSENGERS EN ROUTE).
12.7	2207GY2206YH10047661 - NQUTHU TO ULUNDI FROM NQUTHU TAXI RANK TO ULUNDI TAXI RANK PROCEED ALONG R68 TO BABANANGO ALONG R68, TURN LEFT TO GRAVEL ROAD R432 DOWN TO A T-JUNCTION FROM VRYHEID TO MELMOTH (R34) RIGHT INTO AND R34, LEFT INTO AND ALONG R66 INTO ULUNDI TAXI RANK AND RETURN WITH SOME PASSENGERS ALONG THE FORWARD ROUTE IN REVERSE.
12.8	2207GY2202DH10047662 - NQUTHU TO LADYSMITH FROM NQUTHU TAXI RANK, INTO AND ALONG P36/1 (R68), LEFT INTO R33 TO DUNDEE, PASSING THROUGH DUNDEE ALONG VICTORIA STREET, INTO KAREL LANDMAN STREET, JOINING R68 AND PROCEED ALONG R68, BYPASSING GLENCOE, LEFT INTO ALONG N1-2 TO LADYSMITH. AT THE FIRST ROBOT, TURN LEFT INTO ILLING ROAD, AND PROCEEDS TO ILLING ROAD TAXI RANK AND RETURN ALONG THE FORWARDS ROUTE IN REVERSE
12.9	2207GY22068T10047663 - NQUTHU TO PIETERMARITZBURG FROM NQUTHU TAXI RANK PROCEED AS PER ROUTE 31 TO LADYSMITH. UPON ENTERING LAD TO PIETERMARITZBURG VIA DUNDEE VIA WHICH BECOMES R33/R68 VIA GLENCOE R1YSMITH TURN LEFT AT THE FIRST TRAFFIC LIGHT INTO AND ALONG R4 INTO P325 BECOMING P544, INTO R103 BYPASSING COLENZO INTO N3 AND PROCEED DIRECT TO PIETERMARITZBURG. ENTERING PIETERMARITZBURG LEFT INTO THE CHURCH STREET OFF-RAMP, RIGHT INTO CHURCH STREET AND PROCEEDS INTO THE APPROVED TAXI RANK OFF CHURCH STREET AND RETURN ALONG THE FORWARD ROUTE IN REVERSE.
12.10	2207GY2202BQ10047668 - NQUTU TO NEWCASTLE FROM NQUTHU TAXI RANK INTO AND ALONG INTO AND ALONG R54 TO BLOOD RIVER, INTO R34(P41), INTO R37, LEFT INTO N11 AND PROCEED TO NEWCASTLE, INTO ALLEN STREET AT THE LAST ROBOT TURN LEFT AND RIGHT TO NEWCASTLE TAXI RANK RETURN TO NQUTHU ALONG THE FORWARD ROUTE IN REVERSE.
12.11	2207GY2207J510047671 - NQUTHU TO VRYHEID FROM NQUTHU INTO AND ALONG R54, TURN OFF AT MASONDO CROSSING WHICH BECOMES R9, PROCEED ALONG MONDLO/GOBINSIMBI WHICH BECOMES R14 AND PROCEED TO JUNCTION OF VRYHEID AND MELMOTH ROADS WHICH BECOMES R43 AND PROCEED TO UTRECHT STREET IN VRYHEID. AT THE FIRST ROBOT, TURN RIGHT AND SHORT LEFT VRYHEID TAXI RANK AND RETURN ALONG THE FORWARD ROUTE IN REVERSE.



transport

Department:
Transport
Province of KwaZulu-Natal

GAZETTE

LGKZNG43-2020-FEB

REGION: ALL

1) Application Number: APP0109749	2) Gazette Number: LGKZNG43-2020-FEB
3) Applicant: V DLAME ID NO. 6404025617083 Association: NQUTHU DISTRICT PIONEERS TAXI ASSOC.	4) Applicant Address: P.O. BOX 436 NQUTHU KWAZULU-NATAL 3135
5) Existing Licence Holder: NOT APPLICABLE ID NO. NOT APPLICABLE	6) Existing Licence Holder Address: NOT APPLICABLE
7) Type of application: ADD AUTHORISATIONS/ROUTES	8) Operating Licence Number: LGKZN0203000791
9) Vehicle Type: MINIBUS	10) 1 X 15 (SEATED) + 0 (STANDING)
11) Region: UMZINYATHI	
12.1	2207GY1205GJ10047654 - NQUTU TO JOHANNESBURG FROM NQUTHU TAXI RANK R66 PROCEED TO MNYANDU CROSSING TURN LEFT TO R33/R68 BYPASS DUNDEE ALONG VICTORIA STREET, INTO KAREL LANDMAN, JOINING R68, RIGHT INTO AND LONG N11, BY PASS NEWCASTLE AND PROCEEDING THROUGH VOLKRUST ALONG JOUBERT STREET INTO DAN PIENAAR STREET (R543) INTO AND ALONG R23 TO STANDERTON, PASSING THROUGH STANDERTON, ALONG BOTHA STREET, LOMBARD STREET, KROG STREET INTO R23 BY PASSING GREYLINGSTAD AND BALFOUR TOWARDS HEIDELBERG, TURN RIGHT INTO N8, PROCEED DIRECT INTO VOSLOORUS TAXI RANK AND PROCEED INTO AND ALONG N17 TO GERMISTON TAXI RANK, OFF LOADING ONLY AND PROCEED DIRECT TO N2 INTO AND ALONG N12, PEASE ROAD INTO BARA CITY TAXI RANK AND RETURN INTO NQUTHU ALONG THE FORWARD ROUTE IN REVERSE.
12.2	2207GY1205GJ10047655 - NQUTU TO JOHANNESBURG CBD FROM NQUTU TAXI RANK INTO R34 TO BLOODRIVER, BYPASSING UTRECHT, RIGHT INTO N1 AND PROCEED AS IN ROUTE (JOHANNESBURG)
12.3	2207GY2206KU10047656 - NQUTU TO DURBAN FROM NQUTHU TAXI RANK INTO AND ALONG R68 TO BABANANGO, RIGHT INTO R34, PASSING THROUGH MELMOTH, RIGHT INTO R66 PASSING THROUGH ESHOWE, PROCEED ALONG R66, RIGHT INTO R102 TO NGINGINDLOVU AND PROCEED TO STANGER ALONG R102, PASSING THROUGH STANGER AND TO N2, RIGHT INTO R102/N2 AND PROCEED DIRECT TO DURBAN INTO R102 INTO UMNGENI ROAD (R102) SETTING DOWN AT DURBAN STATION AND PROCEED ALONG UMNGENI ROAD INTO SOLDIERS WAY, RIGHT INTO LEOPOLD STREET, LEFT INTO MARKET STREET, RIGHT INTO SMITH STREET, RIGHT INTO WARWICK AVENUE, INTO UNIVERSITY AVENUE TAXI RANK AND RETURN ALONG WARWICK AVENUE, RIGHT INTO ALICE STREET, LEFT INTO ALBERT STREET, RIGHT INTO UMNGENI ROAD AND RETURN TO NQUTHU ALONG THE FORWARD ROUTE IN REVERSE.
12.4	2207GY2207GY00047657 - NQUTU TO EMPANGENI FROM NQUTHU TAXI RANK ALONG THE SAME ROUTE AS IN3ABOVE, UP TO NKWALINI ALONG R66 AT KWALINI TURN LEFT INTO AND ALONG R34, WHICH BECOMES MAIN ROAD AND PROCEED DIRECT TO EMPANGENI TAXI RANK AND RETURN THE FORWARD ROUTE IN REVERSE.
12.5	2207GY2207BP10047658 - NQUTHU TO DUNDEE FROM NQUTHU TAXI RANK, INTO P36/2 INTO R68, LEFT INTO R33 INTO VICTORIA STREET, RIGHT INTO SMITH STREET INTO DUNDEE TAXI RANK AND RETURN TO NQUTHU ALONG THE FORWARD ROUTE IN REVERSE.
12.6	2207GY2207J510047659 - NQUTU TO NONDWENI FROM NQUTHU TAXI RANK TO NONDWENI TAXI RANK ALONG MAIN ROAD (R66-2 AND RETURN ALONG THE FORWARD ROUTE IN REVERSE. (PICKING UP AND SETTING DOWN PASSENGERS EN ROUTE.
12.7	2207GY2206YH10047661 - NQUTHU TO ULUNDI FROM NQUTHU TAXI RANK TO ULUNDI TAXI RANK PROCEED ALONG R68 TO BABANANGO ALONG R68, TURN LEFT TO GRAVEL ROAD R432 DOWN TO A T-JUNCTION FROM VRYHEID TO MELMOTH (R34) RIGHT INTO AND R34, LEFT INTO AND ALONG R66 INTO ULUNDI TAXI RANK AND RETURN WITH SOME PASSENGERS ALONG THE FORWARD ROUTE IN REVERSE.
12.8	2207GY2202DH10047662 - NQUTHU TO LADYSMITH FROM NQUTHU TAXI RANK, INTO AND ALONG P36/1 (R68), LEFT INTO R33 TO DUNDEE, PASSING THROUGH DUNDEE ALONG VICTORIA STREET, INTO KAREL LANDMAN STREET, JOINING R68 AND PROCEED ALONG R68, BYPASSING GLENCOE, LEFT INTO ALONG N1-2 TO LADYSMITH. AT THE FIRST ROBOT, TURN LEFT INTO ILLING ROAD, AND PROCEEDS TO ILLING ROAD TAXI RANK AND RETURN ALONG THE FORWARDS ROUTE IN REVERSE
12.9	2207GY22068T10047663 - NQUTHU TO PIETERMARITZBURG FROM NQUTHU TAXI RANK PROCEED AS PER ROUTE 31 TO LADYSMITH. UPON ENTERING LAD TO PIETERMARITZBURG VIA DUNDEE VIA WHICH BECOMES R33/R68 VIA GLENCOE R1YSMITH TURN LEFT AT THE FIRST TRAFFIC LIGHT INTO AND ALONG R4 INTO P325 BECOMING P544, INTO R103 BYPASSING COLENZO INTO N3 AND PROCEED DIRECT TO PIETERMARITZBURG. ENTERING PIETERMARITZBURG LEFT INTO THE CHURCH STREET OFF-RAMP, RIGHT INTO CHURCH STREET AND PROCEEDS INTO THE APPROVED TAXI RANK OFF CHURCH STREET AND RETURN ALONG THE FORWARD ROUTE IN REVERSE.
12.10	2207GY2202BQ10047668 - NQUTU TO NEWCASTLE FROM NQUTHU TAXI RANK INTO AND ALONG INTO AND ALONG R54 TO BLOOD RIVER, INTO R34(P41), INTO R37, LEFT INTO N11 AND PROCEED TO NEWCASTLE, INTO ALLEN STREET AT THE LAST ROBOT TURN LEFT AND RIGHT TO NEWCASTLE TAXI RANK RETURN TO NQUTHU ALONG THE FORWARD ROUTE IN REVERSE.
12.11	2207GY2207J510047671 - NQUTHU TO VRYHEID FROM NQUTHU INTO AND ALONG P54, TURN OFF AT MASONDO CROSSING WHICH BECOMES R9, PROCEED ALONG MONDLO/GOBINSIMBI WHICH BECOMES R14 AND PROCEED TO JUNCTION OF VRYHEID AND MELMOTH ROADS WHICH BECOMES R43 AND PROCEED TO UTRECHT STREET IN VRYHEID. AT THE FIRST ROBOT, TURN RIGHT AND SHORT LEFT VRYHEID TAXI RANK AND RETURN ALONG THE FORWARD ROUTE IN REVERSE.



transport

Department:
Transport
Province of KwaZulu-Natal

GAZETTE

LGKZNG43-2020-FEB

REGION: ALL

1) Application Number: APP0109762	2) Gazette Number: LGKZNG43-2020-FEB
3) Applicant: DF SIBISI ID NO. 7710106541086 Association: NQUTHU DISTRICT PIONEERS TAXI ASSOC.	4) Applicant Address: P O BOX 436 NQUTHU KWAZULU-NATAL 3135
5) Existing Licence Holder: NOT APPLICABLE ID NO. NOT APPLICABLE	6) Existing Licence Holder Address: NOT APPLICABLE
7) Type of application: ADD AUTHORISATIONS/ROUTES	8) Operating Licence Number: LGKZN0203000789
9) Vehicle Type: MINIBUS	10) 1 X 15 (SEATED) + 0 (STANDING)
11) Region: UMZINYATHI	
12.1	2207GY1205GJ10047654 - NQUTU TO JOHANNESBURG FROM NQUTHU TAXI RANK R66 PROCEED TO MNYANDU CROSSING TURN LEFT TO R33/R68 BYPASS DUNDEE ALONG VICTORIA STREET, INTO KAREL LANDMAN, JOINING R68, RIGHT INTO AND LONG N11, BY PASS NEWCASTLE AND PROCEEDING THROUGH VOLKRUST ALONG JOUBERT STREET INTO DAN PIENAAR STREET (R543) INTO AND ALONG R23 TO STANDERTON, PASSING THROUGH STANDERTON, ALONG BOTHA STREET, LOMBARD STREET, KROG STREET INTO R23 BY PASSING GREYLINGSTAD AND BALFOUR TOWARDS HEIDELBERG, TURN RIGHT INTO N8, PROCEED DIRECT INTO VOSLOORUS TAXI RANK AND PROCEED INTO AND ALONG N7 TO GERMISTON TAXI RANK, OFF LOADING ONLY AND PROCEED DIRECT TO M2 INTO AND ALONG N12, PEASE ROAD INTO BARA CITY TAXI RANK AND RETURN INTO NQUTHU ALONG THE FORWARD ROUTE IN REVERSE.
12.2	2207GY1205GJ10047655 - NQUTU TO JOHANNESBURG CBD FROM NQUTU TAXI RANK INTO R34 TO BLOODRIVER, BYPASSING UTRECHT, RIGHT INTO N1 AND PROCEED AS IN ROUTE (JOHANNESBURG)
12.3	2207GY2206KU10047656 - NQUTU TO DURBAN FROM NQUTHU TAXI RANK INTO AND ALONG R68 TO BABANANGO, RIGHT INTO R34, PASSING THROUGH MELMOTH, RIGHT INTO R66 PASSING THROUGH ESHOWE, PROCEED ALONG R66, RIGHT INTO R102 TO NGINGINDLOVU AND PROCEED TO STANGER ALONG R102, PASSING THROUGH STANGER AND TO N2, RIGHT INTO R102/N2 AND PROCEED DIRECT TO DURBAN INTO R102 INTO UMNGENI ROAD (R102) SETTING DOWN AT DURBAN STATION AND PROCEED ALONG UMNGENI ROAD INTO SOLDIERS WAY, RIGHT INTO LEOPOLD STREET, LEFT INTO MARKET STREET, RIGHT INTO SMITH STREET, RIGHT INTO WARWICK AVENUE, INTO UNIVERSITY AVENUE TAXI RANK AND RETURN ALONG WARWICK AVENUE, RIGHT INTO ALICE STREET, LEFT INTO ALBERT STREET, RIGHT INTO UMNGENI ROAD AND RETURN TO NQUTHU ALONG THE FORWARD ROUTE IN REVERSE.
12.4	2207GY2207GY00047657 - NQUTU TO EMPANGENI FROM NQUTHU TAXI RANK ALONG THE SAME ROUTE AS IN3ABOVE, UP TO NKWALINI ALONG R66 AT KWALINI TURN LEFT INTO AND ALONG R34, WHICH BECOMES MAIN ROAD AND PROCEED DIRECT TO EMPANGENI TAXI RANK AND RETURN THE FORWARD ROUTE IN REVERSE.
12.5	2207GY2207BP10047658 - NQUTHU TO DUNDEE FROM NQUTHU TAXI RANK, INTO P36/2 INTO R68, LEFT INTO R33 INTO VICTORIA STREET, RIGHT INTO SMITH STREET INTO DUNDEE TAXI RANK AND RETURN TO NQUTHU ALONG THE FORWARD ROUTE IN REVERSE.
12.6	2207GY2207J510047659 - NQUTU TO NONDWENI FROM NQUTHU TAXI RANK TO NONDWENI TAXI RANK ALONG MAIN ROAD (P36-2 AND RETURN ALONG THE FORWARD ROUTE IN REVERSE. (PICKING UP AND SETTING DOWN PASSENGERS EN ROUTE.
12.7	2207GY2206YH10047661 - NQUTHU TO ULUNDI FROM NQUTHU TAXI RANK TO ULUNDI TAXI RANK PROCEED ALONG R68 TO BABANANGO ALONG R68, TURN LEFT TO GRAVEL ROAD R432 DOWN TO A T-JUNCTION FROM VRYHEID TO MELMOTH (R34) RIGHT INTO AND R34, LEFT INTO AND ALONG R66 INTO ULUNDI TAXI RANK AND RETURN WITH SOME PASSENGERS ALONG THE FORWARD ROUTE IN REVERSE.
12.8	2207GY2202DH10047662 - NQUTHU TO LADYSMITH FROM NQUTHU TAXI RANK, INTO AND ALONG R36/1 (R68), LEFT INTO R33 TO DUNDEE, PASSING THROUGH DUNDEE ALONG VICTORIA STREET, INTO KAREL LANDMAN STREET, JOINING R68 AND PROCEED ALONG R68, BYPASSING GLENCOE, LEFT INTO ALONG M1-2 TO LADYSMITH. AT THE FIRST ROBOT, TURN LEFT INTO ILLING ROAD, AND PROCEEDS TO ILLING ROAD TAXI RANK AND RETURN ALONG THE FORWARDS ROUTE IN REVERSE
12.9	2207GY22068T10047663 - NQUTHU TO PIETERMARITZBURG FROM NQUTHU TAXI RANK PROCEED AS PER ROUTE 31 TO LADYSMITH. UPON ENTERING LAD TO PIETERMARITZBURG VIA DUNDEE VIA WHICH BECOMES R33/R68 VIA GLENCOE R1YSMITH TURN LEFT AT THE FIRST TRAFFIC LIGHT INTO AND ALONG R4 INTO P325 BECOMING P544, INTO R103 BYPASSING COLENZO INTO N3 AND PROCEED DIRECT TO PIETERMARITZBURG. ENTERING PIETERMARITZBURG LEFT INTO THE CHURCH STREET OFF-RAMP, RIGHT INTO CHURCH STREET AND PROCEEDS INTO THE APPROVED TAXI RANK OFF CHURCH STREET AND RETURN ALONG THE FORWARD ROUTE IN REVERSE.
12.10	2207GY2202BQ10047668 - NQUTU TO NEWCASTLE FROM NQUTHU TAXI RANK INTO AND ALONG INTO AND ALONG P54 TO BLOOD RIVER, INTO R34(P41), INTO R37, LEFT INTO N11 AND PROCEED TO NEWCASTLE, INTO ALLEN STREET AT THE LAST ROBOT TURN LEFT AND RIGHT TO NEWCASTLE TAXI RANK RETURN TO NQUTHU ALONG THE FORWARD ROUTE IN REVERSE.
12.11	2207GY2207J510047671 - NQUTHU TO VRYHEID FROM NQUTHU INTO AND ALONG P54, TURN OFF AT MASONDO CROSSING WHICH BECOMES R9, PROCEED ALONG MONDLO/GOBINSIMBI WHICH BECOMES R14 AND PROCEED TO JUNCTION OF VRYHEID AND MELMOTH ROADS WHICH BECOMES R43 AND PROCEED TO UTRECHT STREET IN VRYHEID. AT THE FIRST ROBOT, TURN RIGHT AND SHORT LEFT VRYHEID TAXI RANK AND RETURN ALONG THE FORWARD ROUTE IN REVERSE.



transport

Department:
Transport
Province of KwaZulu-Natal

GAZETTE

LGKZNG43-2020-FEB

REGION: ALL

1) Application Number: APP0109764	2) Gazette Number: LGKZNG43-2020-FEB
3) Applicant: DF SIBISI ID NO. 7710106541086 Association: NQUTHU DISTRICT PIONEERS TAXI ASSOC.	4) Applicant Address: P O BOX 436 NQUTHU KWAZULU-NATAL 3135
5) Existing Licence Holder: NOT APPLICABLE ID NO. NOT APPLICABLE	6) Existing Licence Holder Address: NOT APPLICABLE
7) Type of application: ADD AUTHORISATIONS/ROUTES	8) Operating Licence Number: LGKZN0203000603
9) Vehicle Type: MINIBUS	10) 1 X 15 (SEATED) + 0 (STANDING)
11) Region: UMZINYATHI	
12.1	2207GY1205GJ10047654 - NQUTU TO JOHANNESBURG FROM NQUTHU TAXI RANK R66 PROCEED TO MNYANDU CROSSING TURN LEFT TO R33/R68 BYPASS DUNDEE ALONG VICTORIA STREET, INTO KAREL LANDMAN, JOINING R68, RIGHT INTO AND LONG N11, BY PASS NEWCASTLE AND PROCEEDING THROUGH VOLKRUST ALONG JOUBERT STREET INTO DAN PIENAAR STREET (R543) INTO AND ALONG R23 TO STANDERTON, PASSING THROUGH STANDERTON, ALONG BOTHA STREET, LOMBARD STREET, KROG STREET INTO R23 BY PASSING GREYLINGSTAD AND BALFOUR TOWARDS HEIDELBERG, TURN RIGHT INTO N8, PROCEED DIRECT INTO VOSLOORUS TAXI RANK AND PROCEED INTO AND ALONG N17 TO GERMISTON TAXI RANK, OFF LOADING ONLY AND PROCEED DIRECT TO M2 INTO AND ALONG N12, PEASE ROAD INTO BARA CITY TAXI RANK AND RETURN INTO NQUTHU ALONG THE FORWARD ROUTE IN REVERSE.
12.2	2207GY1205GJ10047655 - NQUTU TO JOHANNESBURG CBD FROM NQUTU TAXI RANK INTO R34 TO BLOODRIVER, BYPASSING UTRECHT, RIGHT INTO N1 AND PROCEED AS IN ROUTE (JOHANNESBURG)
12.3	2207GY2206KU10047656 - NQUTU TO DURBAN FROM NQUTHU TAXI RANK INTO AND ALONG R68 TO BABANANGO, RIGHT INTO R34, PASSING THROUGH MELMOTH, RIGHT INTO R66 PASSING THROUGH ESHOWE, PROCEED ALONG R66, RIGHT INTO R102 TO NGINGINDLOVU AND PROCEED TO STANGER ALONG R102, PASSING THROUGH STANGER AND TO N2, RIGHT INTO R102/N2 AND PROCEED DIRECT TO DURBAN INTO R102 INTO UMNGENI ROAD (R102) SETTING DOWN AT DURBAN STATION AND PROCEED ALONG UMNGENI ROAD INTO SOLDIERS WAY, RIGHT INTO LEOPOLD STREET, LEFT INTO MARKET STREET, RIGHT INTO SMITH STREET, RIGHT INTO WARWICK AVENUE, INTO UNIVERSITY AVENUE TAXI RANK AND RETURN ALONG WARWICK AVENUE, RIGHT INTO ALICE STREET, LEFT INTO ALBERT STREET, RIGHT INTO UMNGENI ROAD AND RETURN TO NQUTHU ALONG THE FORWARD ROUTE IN REVERSE.
12.4	2207GY2207GY00047657 - NQUTU TO EMPANGENI FROM NQUTHU TAXI RANK ALONG THE SAME ROUTE AS IN 3 ABOVE, UP TO NKWALINI ALONG R66 AT KWALINI TURN LEFT INTO AND ALONG R34, WHICH BECOMES MAIN ROAD AND PROCEED DIRECT TO EMPANGENI TAXI RANK AND RETURN THE FORWARD ROUTE IN REVERSE.
12.5	2207GY2207BP10047658 - NQUTHU TO DUNDEE FROM NQUTHU TAXI RANK, INTO P36/2 INTO R68, LEFT INTO R33 INTO VICTORIA STREET, RIGHT INTO SMITH STREET INTO DUNDEE TAXI RANK AND RETURN TO NQUTHU ALONG THE FORWARD ROUTE IN REVERSE.
12.6	2207GY2207J510047659 - NQUTU TO NONDWENI FROM NQUTHU TAXI RANK TO NONDWENI TAXI RANK ALONG MAIN ROAD (R36-2 AND RETURN ALONG THE FORWARD ROUTE IN REVERSE. (PICKING UP AND SETTING DOWN PASSENGERS EN ROUTE.
12.7	2207GY2206YH10047661 - NQUTHU TO ULUNDI FROM NQUTHU TAXI RANK TO ULUNDI TAXI RANK PROCEED ALONG R68 TO BABANANGO ALONG R68, TURN LEFT TO GRAVEL ROAD R432 DOWN TO A T-JUNCTION FROM VRYHEID TO MELMOTH (R34) RIGHT INTO AND R34, LEFT INTO AND ALONG R66 INTO ULUNDI TAXI RANK AND RETURN WITH SOME PASSENGERS ALONG THE FORWARD ROUTE IN REVERSE.
12.8	2207GY2202DH10047662 - NQUTHU TO LADYSMITH FROM NQUTHU TAXI RANK, INTO AND ALONG R36/1 (R68), LEFT INTO R33 TO DUNDEE, PASSING THROUGH DUNDEE ALONG VICTORIA STREET, INTO KAREL LANDMAN STREET, JOINING R68 AND PROCEED ALONG R68, BYPASSING GLENCOE, LEFT INTO ALONG N11-2 TO LADYSMITH. AT THE FIRST ROBOT, TURN LEFT INTO ILLING ROAD, AND PROCEEDS TO ILLING ROAD TAXI RANK AND RETURN ALONG THE FORWARDS ROUTE IN REVERSE
12.9	2207GY22068T10047663 - NQUTHU TO PIETERMARITZBURG FROM NQUTHU TAXI RANK PROCEED AS PER ROUTE 31 TO LADYSMITH. UPON ENTERING LAD TO PIETERMARITZBURG VIA DUNDEE VIA WHICH BECOMES R33/R68 VIA GLENCOE R1YSMITH TURN LEFT AT THE FIRST TRAFFIC LIGHT INTO AND ALONG R4 INTO P325 BECOMING P544, INTO R103 BYPASSING COLENZO INTO N3 AND PROCEED DIRECT TO PIETERMARITZBURG. ENTERING PIETERMARITZBURG LEFT INTO THE CHURCH STREET OFF-RAMP, RIGHT INTO CHURCH STREET AND PROCEEDS INTO THE APPROVED TAXI RANK OFF CHURCH STREET AND RETURN ALONG THE FORWARD ROUTE IN REVERSE.
12.10	2207GY2202BQ10047668 - NQUTU TO NEWCASTLE FROM NQUTHU TAXI RANK INTO AND ALONG INTO AND ALONG P54 TO BLOOD RIVER, INTO R34 (P41), INTO R37, LEFT INTO N11 AND PROCEED TO NEWCASTLE, INTO ALLEN STREET AT THE LAST ROBOT TURN LEFT AND RIGHT TO NEWCASTLE TAXI RANK RETURN TO NQUTHU ALONG THE FORWARD ROUTE IN REVERSE.
12.11	2207GY2207J510047671 - NQUTHU TO VRYHEID FROM NQUTHU INTO AND ALONG P54, TURN OFF AT MASONDO CROSSING WHICH BECOMES R9, PROCEED ALONG MONDLO/GOBINSIMBI WHICH BECOMES R14 AND PROCEED TO JUNCTION OF VRYHEID AND MELMOTH ROADS WHICH BECOMES R43 AND PROCEED TO UTRECHT STREET IN VRYHEID. AT THE FIRST ROBOT, TURN RIGHT AND SHORT LEFT VRYHEID TAXI RANK AND RETURN ALONG THE FORWARD ROUTE IN REVERSE.



transport

Department:
Transport
Province of KwaZulu-Natal

GAZETTE

LGKZNG43-2020-FEB

REGION: ALL

1) Application Number: APP0110704	2) Gazette Number: LGKZNG43-2020-FEB
3) Applicant: MW NTSHINGILA ID NO. 7408265596088 Association: NQUTHU DISTRICT PIONEERS TAXI ASSOC.	4) Applicant Address: P O BOX 436 NQUTHU KWA-ZULU NATAL 3135
5) Existing Licence Holder: NOT APPLICABLE ID NO. NOT APPLICABLE	6) Existing Licence Holder Address: NOT APPLICABLE
7) Type of application: ADD AUTHORISATIONS/ROUTES	8) Operating Licence Number: LGKZN0203000607
9) Vehicle Type: MINIBUS	10) 1 X 15 (SEATED) + 0 (STANDING)
11) Region: UMZINYATHI	
12.1	2207GY1205GJ10047654 - NQUTU TO JOHANNESBURG FROM NQUTHU TAXI RANK R66 PROCEED TO MNYANDU CROSSING TURN LEFT TO R33/R68 BYPASS DUNDEE ALONG VICTORIA STREET, INTO KAREL LANDMAN, JOINING R68, RIGHT INTO AND LONG N11, BY PASS NEWCASTLE AND PROCEEDING THROUGH VOLKRUST ALONG JOUBERT STREET INTO DAN PIENAAR STREET (R543) INTO AND ALONG R23 TO STANDERTON, PASSING THROUGH STANDERTON, ALONG BOTHA STREET, LOMBARD STREET, KROG STREET INTO R23 BY PASSING GREYLINGSTAD AND BALFOUR TOWARDS HEIDELBERG, TURN RIGHT INTO R8, PROCEED DIRECT INTO VOSLOORUS TAXI RANK AND PROCEED INTO AND ALONG N17 TO GERMISTON TAXI RANK, OFF LOADING ONLY AND PROCEED DIRECT TO M2 INTO AND ALONG N12, PEASE ROAD INTO BARA CITY TAXI RANK AND RETURN INTO NQUTHU ALONG THE FORWARD ROUTE IN REVERSE.
12.2	2207GY1205GJ10047655 - NQUTU TO JOHANNESBURG CBD FROM NQUTU TAXI RANK INTO R34 TO BLOODRIVER, BYPASSING UTRECHT, RIGHT INTO N1 AND PROCEED AS IN ROUTE (JOHANNESBURG)
12.3	2207GY2206KU10047656 - NQUTU TO DURBAN FROM NQUTHU TAXI RANK INTO AND ALONG R68 TO BABANANGO, RIGHT INTO R34, PASSING THROUGH MELMOTH, RIGHT INTO R66 PASSING THROUGH ESHOWE, PROCEED ALONG R66, RIGHT INTO R102 TO NGINGINDLOVU AND PROCEED TO STANGER ALONG R102, PASSING THROUGH STANGER AND TO N2, RIGHT INTO R102/N2 AND PROCEED DIRECT TO DURBAN INTO R102 INTO UMNGENI ROAD (R102) SETTING DOWN AT DURBAN STATION AND PROCEED ALONG UMNGENI ROAD INTO SOLDIERS WAY, RIGHT INTO LEOPOLD STREET, LEFT INTO MARKET STREET, RIGHT INTO SMITH STREET, RIGHT INTO WARWICK AVENUE, INTO UNIVERSITY AVENUE TAXI RANK AND RETURN ALONG WARWICK AVENUE, RIGHT INTO ALICE STREET, LEFT INTO ALBERT STREET, RIGHT INTO UMNGENI ROAD AND RETURN TO NQUTHU ALONG THE FORWARD ROUTE IN REVERSE.
12.4	2207GY2207GY00047657 - NQUTU TO EMPANGENI FROM NQUTHU TAXI RANK ALONG THE SAME ROUTE AS IN3ABOVE, UP TO NKWALINI ALONG R66 AT KWALINI TURN LEFT INTO AND ALONG R34, WHICH BECOMES MAIN ROAD AND PROCEED DIRECT TO EMPANGENI TAXI RANK AND RETURN THE FORWARD ROUTE IN REVERSE.
12.5	2207GY2207BP10047658 - NQUTHU TO DUNDEE FROM NQUTHU TAXI RANK, INTO P36/2 INTO R68, LEFT INTO R33 INTO VICTORIA STREET, RIGHT INTO SMITH STREET INTO DUNDEE TAXI RANK AND RETURN TO NQUTHU ALONG THE FORWARD ROUTE IN REVERSE.
12.6	2207GY2202BQ10047668 - NQUTU TO NEWCASTLE FROM NQUTHU TAXI RANK INTO AND ALONG INTO AND ALONG P54 TO BLOOD RIVER, INTO R34(P41), INTO R37, LEFT INTO N11 AND PROCEED TO NEWCASTLE, INTO ALLEN STREET AT THE LAST ROBOT TURN LEFT AND RIGHT TO NEWCASTLE TAXI RANK RETURN TO NQUTHU ALONG THE FORWARD ROUTE IN REVERSE.
12.7	2207GY2207J510047671 - NQUTHU TO VRYHEID FROM NQUTHU INTO AND ALONG P54, TURN OFF AT MASONDO CROSSING WHICH BECOMES R9, PROCEED ALONG MONDLO/GOBINSIMBI WHICH BECOMES R14 AND PROCEED TO JUNCTION OF VRYHEID AND MELMOTH ROADS WHICH BECOMES R43 AND PROCEED TO UTRECHT STREET IN VRYHEID. AT THE FIRST ROBOT, TURN RIGHT AND SHORT LEFT VRYHEID TAXI RANK AND RETURN ALONG THE FORWARD ROUTE IN REVERSE.
12.8	2207GY2207J510047669 - NQUTHU TO EMONDLO FROM NQUTHU TO EMONDLO TAXI RANK ALONG P54, TURN OFF AT MASONDO CROSSING WHICH BECOMES R9 PICKING UP AND DROPPING OFF EN ROUTE AND RETURN ALONG THE FORWARD ROUTE IN REVERSE.



transport

Department:
Transport
Province of KwaZulu-Natal

GAZETTE

LGKZNG43-2020-FEB

REGION: ALL

1) Application Number: APP0110789	2) Gazette Number: LGKZNG43-2020-FEB
3) Applicant: WP MNGUNI ID NO. 8003145662082 Association: NQUTHU DISTRICT PIONEERS TAXI ASSOC.	4) Applicant Address: P O BOX 2891 NQUTHU KWAZULU-NATAL 3135
5) Existing Licence Holder: NOT APPLICABLE ID NO. NOT APPLICABLE	6) Existing Licence Holder Address: NOT APPLICABLE
7) Type of application: ADD AUTHORISATIONS/ROUTES	8) Operating Licence Number: LGKZN0203000765
9) Vehicle Type: MINIBUS	10) 1 X 14 (SEATED) + 0 (STANDING)
11) Region: UMZINYATHI	
12.1	2207GY1205GJ10047654 - NQUTU TO JOHANNESBURG FROM NQUTHU TAXI RANK R66 PROCEED TO MNYANDU CROSSING TURN LEFT TO R33/R68 BYPASS DUNDEE ALONG VICTORIA STREET, INTO KAREL LANDMAN, JOINING R68, RIGHT INTO AND LONG N11, BY PASS NEWCASTLE AND PROCEEDING THROUGH VOLKRUST ALONG JOUBERT STREET INTO DAN PIENAAR STREET (R543) INTO AND ALONG R23 TO STANDERTON, PASSING THROUGH STANDERTON, ALONG BOTHA STREET, LOMBARD STREET, KROG STREET INTO R23 BY PASSING GREYLINGSTAD AND BALFOUR TOWARDS HEIDELBERG, TURN RIGHT INTO N8, PROCEED DIRECT INTO VOSLOORUS TAXI RANK AND PROCEED INTO AND ALONG N17 TO GERMISTON TAXI RANK, OFF LOADING ONLY AND PROCEED DIRECT TO M2 INTO AND ALONG N12, PEASE ROAD INTO BARA CITY TAXI RANK AND RETURN INTO NQUTHU ALONG THE FORWARD ROUTE IN REVERSE.
12.2	2207GY1205GJ10047655 - NQUTU TO JOHANNESBURG CBD FROM NQUTU TAXI RANK INTO R34 TO BLOODRIVER, BYPASSING UTRECHT, RIGHT INTO N1 AND PROCEED AS IN ROUTE (JOHANNESBURG)
12.3	2207GY2206KU10047656 - NQUTU TO DURBAN FROM NQUTHU TAXI RANK INTO AND ALONG R68 TO BABANANGO, RIGHT INTO R34, PASSING THROUGH MELMOTH, RIGHT INTO R66 PASSING THROUGH ESHOWE, PROCEED ALONG R66, RIGHT INTO R102 TO NGINGINDLOVU AND PROCEED TO STANGER ALONG R102, PASSING THROUGH STANGER AND TO N2, RIGHT INTO R102/N2 AND PROCEED DIRECT TO DURBAN INTO R102 INTO UMNGENI ROAD (R102) SETTING DOWN AT DURBAN STATION AND PROCEED ALONG UMNGENI ROAD INTO SOLDIERS WAY, RIGHT INTO LEOPOLD STREET, LEFT INTO MARKET STREET, RIGHT INTO SMITH STREET, RIGHT INTO WARWICK AVENUE, INTO UNIVERSITY AVENUE TAXI RANK AND RETURN ALONG WARWICK AVENUE, RIGHT INTO ALICE STREET, LEFT INTO ALBERT STREET, RIGHT INTO UMNGENI ROAD AND RETURN TO NQUTHU ALONG THE FORWARD ROUTE IN REVERSE.
12.4	2207GY2207GY00047657 - NQUTU TO EMPANGENI FROM NQUTHU TAXI RANK ALONG THE SAME ROUTE AS IN 3 ABOVE, UP TO NKWALINI ALONG R66 AT KWALINI TURN LEFT INTO AND ALONG R34, WHICH BECOMES MAIN ROAD AND PROCEED DIRECT TO EMPANGENI TAXI RANK AND RETURN THE FORWARD ROUTE IN REVERSE.
12.5	2207GY2207BP10047658 - NQUTHU TO DUNDEE FROM NQUTHU TAXI RANK, INTO P36/2 INTO R68, LEFT INTO R33 INTO VICTORIA STREET, RIGHT INTO SMITH STREET INTO DUNDEE TAXI RANK AND RETURN TO NQUTHU ALONG THE FORWARD ROUTE IN REVERSE.
12.6	2207GY2207J510047659 - NQUTU TO NONDWENI FROM NQUTHU TAXI RANK TO NONDWENI TAXI RANK ALONG MAIN ROAD (R36-2 AND RETURN ALONG THE FORWARD ROUTE IN REVERSE. (PICKING UP AND SETTING DOWN PASSENGERS EN ROUTE.
12.7	2207GY2206YH10047661 - NQUTHU TO ULUNDI FROM NQUTHU TAXI RANK TO ULUNDI TAXI RANK PROCEED ALONG R68 TO BABANANGO ALONG R68, TURN LEFT TO GRAVEL ROAD R432 DOWN TO A T-JUNCTION FROM VRYHEID TO MELMOTH (R34) RIGHT INTO AND R34, LEFT INTO AND ALONG R66 INTO ULUNDI TAXI RANK AND RETURN WITH SOME PASSENGERS ALONG THE FORWARD ROUTE IN REVERSE.
12.8	2207GY2202DH10047662 - NQUTHU TO LADYSMITH FROM NQUTHU TAXI RANK, INTO AND ALONG R36/1 (R68), LEFT INTO R33 TO DUNDEE, PASSING THROUGH DUNDEE ALONG VICTORIA STREET, INTO KAREL LANDMAN STREET, JOINING R68 AND PROCEED ALONG R68, BYPASSING GLENCOE, LEFT INTO ALONG N11-2 TO LADYSMITH. AT THE FIRST ROBOT, TURN LEFT INTO ILLING ROAD, AND PROCEEDS TO ILLING ROAD TAXI RANK AND RETURN ALONG THE FORWARDS ROUTE IN REVERSE
12.9	2207GY22068T10047663 - NQUTHU TO PIETERMARITZBURG FROM NQUTHU TAXI RANK PROCEED AS PER ROUTE 31 TO LADYSMITH. UPON ENTERING LAD TO PIETERMARITZBURG VIA DUNDEE VIA WHICH BECOMES R33/R68 VIA GLENCOE R1YSMITH TURN LEFT AT THE FIRST TRAFFIC LIGHT INTO AND ALONG R4 INTO P325 BECOMING P544, INTO R103 BYPASSING COLENZO INTO N3 AND PROCEED DIRECT TO PIETERMARITZBURG. ENTERING PIETERMARITZBURG LEFT INTO THE CHURCH STREET OFF-RAMP, RIGHT INTO CHURCH STREET AND PROCEEDS INTO THE APPROVED TAXI RANK OFF CHURCH STREET AND RETURN ALONG THE FORWARD ROUTE IN REVERSE.
12.10	2207GY2202BQ10047668 - NQUTU TO NEWCASTLE FROM NQUTHU TAXI RANK INTO AND ALONG INTO AND ALONG P54 TO BLOOD RIVER, INTO R34 (P41), INTO R37, LEFT INTO N11 AND PROCEED TO NEWCASTLE, INTO ALLEN STREET AT THE LAST ROBOT TURN LEFT AND RIGHT TO NEWCASTLE TAXI RANK RETURN TO NQUTHU ALONG THE FORWARD ROUTE IN REVERSE.
12.11	2207GY2207J510047671 - NQUTHU TO VRYHEID FROM NQUTHU INTO AND ALONG P54, TURN OFF AT MASONDO CROSSING WHICH BECOMES R9, PROCEED ALONG MONDLO/GOBINSIMBI WHICH BECOMES R14 AND PROCEED TO JUNCTION OF VRYHEID AND MELMOTH ROADS WHICH BECOMES R43 AND PROCEED TO UTRECHT STREET IN VRYHEID. AT THE FIRST ROBOT, TURN RIGHT AND SHORT LEFT VRYHEID TAXI RANK AND RETURN ALONG THE FORWARD ROUTE IN REVERSE.

CONTINUES ON PAGE 258 - PART 3



KWAZULU-NATAL PROVINCE
KWAZULU-NATAL PROVINSIE
ISIFUNDAZWE sAKWAZULU-NATALI

Provincial Gazette • Provinsiale Koerant • Igazethi Yesifundazwe

(Registered at the post office as a newspaper) • (As 'n nuusblad by die poskantoor geregistreer)
(Irejistiwee njengephephandaba eposihhovisi)

PIETERMARITZBURG

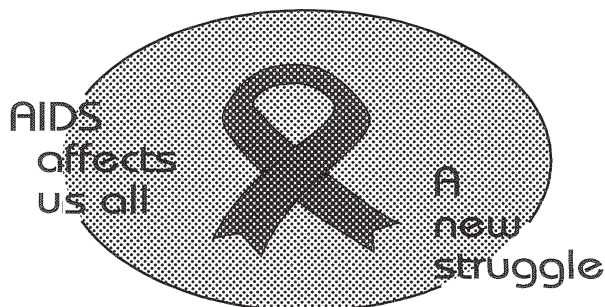
Vol. 14

5 MARCH 2020
5 MAART 2020
5 KUNDASA 2020

No. 2172

PART 3 OF 4

We all have the power to prevent AIDS



**AIDS
HELPLINE**

0800 012 322

DEPARTMENT OF HEALTH

Prevention is the cure

N.B. The Government Printing Works will not be held responsible for the quality of "Hard Copies" or "Electronic Files" submitted for publication purposes

ISSN 1994-4558



9 771994 455008

02172





transport

Department:
Transport
Province of KwaZulu-Natal

GAZETTE

LGKZNG43-2020-FEB

REGION: ALL

1) Application Number: APP0112263	2) Gazette Number: LGKZNG43-2020-FEB
3) Applicant: M NGOBESE ID NO. 4107315261080 Association: NQUTHU DISTRICT PIONEERS TAXI ASSOC.	4) Applicant Address: P.O BOX 436 NQUTHU KWAZULU-NATAL 3135
5) Existing Licence Holder: NOT APPLICABLE ID NO. NOT APPLICABLE	6) Existing Licence Holder Address: NOT APPLICABLE
7) Type of application: ADD AUTHORISATIONS/ROUTES	8) Operating Licence Number: LGKZN0203000615
9) Vehicle Type: MINIBUS	10) 1 X 15 (SEATED) + 0 (STANDING)
11) Region: UMZINYATHI	
12.1	2207GY1205GJ10047654 - NQUTU TO JOHANNESBURG FROM NQUTHU TAXI RANK R66 PROCEED TO MNYANDU CROSSING TURN LEFT TO R33/R68 BYPASS DUNDEE ALONG VICTORIA STREET, INTO KAREL LANDMAN, JOINING R68, RIGHT INTO AND LONG N11, BY PASS NEWCASTLE AND PROCEEDING THROUGH VOLKRUST ALONG JOUBERT STREET INTO DAN PIENAAR STREET (R543) INTO AND ALONG R23 TO STANDERTON, PASSING THROUGH STANDERTON, ALONG BOTHA STREET, LOMBARD STREET, KROG STREET INTO R23 BY PASSING GREYLINGSTAD AND BALFOUR TOWARDS HEIDELBERG, TURN RIGHT INTO N8, PROCEED DIRECT INTO VOSLOORUS TAXI RANK AND PROCEED INTO AND ALONG N7 TO GERMISTON TAXI RANK, OFF LOADING ONLY AND PROCEED DIRECT TO M2 INTO AND ALONG N12, PEASE ROAD INTO BARA CITY TAXI RANK AND RETURN INTO NQUTHU ALONG THE FORWARD ROUTE IN REVERSE.
12.2	2207GY1205GJ10047655 - NQUTU TO JOHANNESBURG CBD FROM NQUTU TAXI RANK INTO R34 TO BLOODRIVER, BYPASSING UTRECHT, RIGHT INTO N1 AND PROCEED AS IN ROUTE (JOHANNESBURG)
12.3	2207GY2206KU10047656 - NQUTU TO DURBAN FROM NQUTHU TAXI RANK INTO AND ALONG R68 TO BABANANGO, RIGHT INTO R34, PASSING THROUGH MELMOTH, RIGHT INTO R66 PASSING THROUGH ESHOWE, PROCEED ALONG R66, RIGHT INTO R102 TO NGINGINDLOVU AND PROCEED TO STANGER ALONG R102, PASSING THROUGH STANGER AND TO N2, RIGHT INTO R102/N2 AND PROCEED DIRECT TO DURBAN INTO R102 INTO UMNGENI ROAD (R102) SETTING DOWN AT DURBAN STATION AND PROCEED ALONG UMNGENI ROAD INTO SOLDIERS WAY, RIGHT INTO LEOPOLD STREET, LEFT INTO MARKET STREET, RIGHT INTO SMITH STREET, RIGHT INTO WARWICK AVENUE, INTO UNIVERSITY AVENUE TAXI RANK AND RETURN ALONG WARWICK AVENUE, RIGHT INTO ALICE STREET, LEFT INTO ALBERT STREET, RIGHT INTO UMNGENI ROAD AND RETURN TO NQUTHU ALONG THE FORWARD ROUTE IN REVERSE.
12.4	2207GY2207GY00047657 - NQUTU TO EMPANGENI FROM NQUTHU TAXI RANK ALONG THE SAME ROUTE AS IN3ABOVE, UP TO NKWALINI ALONG R66 AT KWALINI TURN LEFT INTO AND ALONG R34, WHICH BECOMES MAIN ROAD AND PROCEED DIRECT TO EMPANGENI TAXI RANK AND RETURN THE FORWARD ROUTE IN REVERSE.
12.5	2207GY2207BP10047658 - NQUTHU TO DUNDEE FROM NQUTHU TAXI RANK, INTO P36/2 INTO R68, LEFT INTO R33 INTO VICTORIA STREET, RIGHT INTO SMITH STREET INTO DUNDEE TAXI RANK AND RETURN TO NQUTHU ALONG THE FORWARD ROUTE IN REVERSE.
12.6	2207GY2207J510047659 - NQUTU TO NONDWENI FROM NQUTHU TAXI RANK TO NONDWENI TAXI RANK ALONG MAIN ROAD (P36-2 AND RETURN ALONG THE FORWARD ROUTE IN REVERSE. (PICKING UP AND SETTING DOWN PASSENGERS EN ROUTE.
12.7	2207GY2206YH10047661 - NQUTHU TO ULUNDI FROM NQUTHU TAXI RANK TO ULUNDI TAXI RANK PROCEED ALONG R68 TO BABANANGO ALONG R68, TURN LEFT TO GRAVEL ROAD R432 DOWN TO A T-JUNCTION FROM VRYHEID TO MELMOTH (R34) RIGHT INTO AND R34, LEFT INTO AND ALONG R66 INTO ULUNDI TAXI RANK AND RETURN WITH SOME PASSENGERS ALONG THE FORWARD ROUTE IN REVERSE.
12.8	2207GY2202DH10047662 - NQUTHU TO LADYSMITH FROM NQUTHU TAXI RANK, INTO AND ALONG R36/1 (R68), LEFT INTO R33 TO DUNDEE, PASSING THROUGH DUNDEE ALONG VICTORIA STREET, INTO KAREL LANDMAN STREET, JOINING R68 AND PROCEED ALONG R68, BYPASSING GLENCOE, LEFT INTO ALONG M1-2 TO LADYSMITH. AT THE FIRST ROBOT, TURN LEFT INTO ILLING ROAD, AND PROCEEDS TO ILLING ROAD TAXI RANK AND RETURN ALONG THE FORWARDS ROUTE IN REVERSE
12.9	2207GY22068T10047663 - NQUTHU TO PIETERMARITZBURG FROM NQUTHU TAXI RANK PROCEED AS PER ROUTE 31 TO LADYSMITH. UPON ENTERING LAD TO PIETERMARITZBURG VIA DUNDEE VIA WHICH BECOMES R33/R68 VIA GLENCOE R1YSMITH TURN LEFT AT THE FIRST TRAFFIC LIGHT INTO AND ALONG R4 INTO P325 BECOMING P544, INTO R103 BYPASSING COLENZO INTO N3 AND PROCEED DIRECT TO PIETERMARITZBURG. ENTERING PIETERMARITZBURG LEFT INTO THE CHURCH STREET OFF-RAMP, RIGHT INTO CHURCH STREET AND PROCEEDS INTO THE APPROVED TAXI RANK OFF CHURCH STREET AND RETURN ALONG THE FORWARD ROUTE IN REVERSE.
12.10	2207GY2202BQ10047668 - NQUTU TO NEWCASTLE FROM NQUTHU TAXI RANK INTO AND ALONG INTO AND ALONG R54 TO BLOOD RIVER, INTO R34(P41), INTO R37, LEFT INTO N11 AND PROCEED TO NEWCASTLE, INTO ALLEN STREET AT THE LAST ROBOT TURN LEFT AND RIGHT TO NEWCASTLE TAXI RANK RETURN TO NQUTHU ALONG THE FORWARD ROUTE IN REVERSE.
12.11	2207GY2207J510047671 - NQUTHU TO VRYHEID FROM NQUTHU INTO AND ALONG P54, TURN OFF AT MASONDO CROSSING WHICH BECOMES R9, PROCEED ALONG MONDLO/GOBINSIMBI WHICH BECOMES R14 AND PROCEED TO JUNCTION OF VRYHEID AND MELMOTH ROADS WHICH BECOMES R43 AND PROCEED TO UTRECHT STREET IN VRYHEID. AT THE FIRST ROBOT, TURN RIGHT AND SHORT LEFT VRYHEID TAXI RANK AND RETURN ALONG THE FORWARD ROUTE IN REVERSE.



transport

Department:
Transport
Province of KwaZulu-Natal

GAZETTE

LGKZNG43-2020-FEB

REGION: ALL

1) Application Number: APP0112976	2) Gazette Number: LGKZNG43-2020-FEB
3) Applicant: LC MSOMI ID NO. 6208155400081 Association: PINETOWN TAXI OWNERS ASSOC. (HILL STREET)	4) Applicant Address: P.O BOX 2633 PINETOWN KWAZULU NATAL 3600
5) Existing Licence Holder: NOT APPLICABLE ID NO. NOT APPLICABLE	6) Existing Licence Holder Address: NOT APPLICABLE
7) Type of application: ADD AUTHORISATIONS/ROUTES	8) Operating Licence Number: LGKZN1503001277
9) Vehicle Type: MINIBUS	10) 1 X 15 (SEATED) + 0 (STANDING)
11) Region: DURBAN WEST	
12.1	2206RK2206L700049690 - 4. PINETOWN TO SPRINGFIELD PARK. FROM HILL STREET TAXI RANK INTO HILL STREET, INTO ANDERSON ROAD, RIGHT INTO OLD MAIN ROAD (M1) LEFT INTO ST. JOHNS AVENUE (M9), PROCEED ALONG M19 TO THE INTERSECTION WITH N2. TURNS LEFT SERVICE ROAD, RIGHT INANDA ROAD (M21) AND PROCEED TO SPRINGFIELD INDUSTRIAL PARK ALONG PALMFIELD ROAD (PICK UP AND DROP OFF) AND RETURN ALONG THE SAME ROUTE TO PINETOWN IN REVERSE. NB: NO RANKING IS PERMITTED IN SPRINGFIELD AND PASSENGERS MAY ONLY BE PICKED UP AND OR SET AT DESIGNATED TAXI STOPS.
12.2	2206RK21004R00049691 - PINETOWN TO DURBAN. 5.1. FROM HILL STREET TAXI RANK, INTO HILL STREET, INTO ANDERSON ROAD, LEFT INTO OLD MAIN ROAD (M1) AND PROCEED TO JOIN INTO M13 AND PROCEED TO JOIN N3 TO DURBAN. UPON ENTERING DURBAN PROCEED LEFT TO BRICK FIELD ROAD TO DROP OFF ONLY AND RETURN INTO N8 AND TURN LEFT OFF THE N3 AT TOLLGATE TO DROP OFF ONLY. RETURN ONTO N3 AND PROCEED TO OLD DUTCH ROAD, TURN RIGHT INTO MARKET ROAD AND PROCEED TO RANK 122 TO DROP OFF AND PICK UP PASSENGERS. RETURN TO N3 AND PROCEED ALONG BEREA ROAD SOUTH TO JAN SMUTS HIGHWAY AND PROCEED ALONG M3 INTO OLD MAIN ROAD (M31)AND TURN LEFT INTO ANDERSON STREET OR MOODIE STREET TO THE RANK IN HILL STREET. ALTERNATIVE 1. 5.2. FROM PINETOWN TAXI RANK, INTO HILL STREET, INTO ANDERSON ROAD, RIGHT INTO OLD MAIN ROAD (M1) AND PROCEED ALONG (M31 TO M13 BECOMING JAN SMUTS HIGHWAY, LEFT INTO BEREA ROAD NORTH AND PROCEED TO OLD DUTCH ROAD, RIGHT INTO MARKET ROAD TO RANK122 AND RETURN ALONG THE SAME ROUTE IN REVERSE.
12.3	2206RK2206SA00049693 - PINETOWN TO PHOENIX FROM PINETOWN HILL STREET TAXI RANK TURN RIGHT INTO HILL STREET, JOINING ANDERSON ROAD, RIGHT INTO OLD MAIN ROAD PICKING UP PASSENGERS, TURN LEFT AT ST. JOHNS AVENUE (M9), TURN LEFT INTO N2, INTO THE M41 OFF-RAMP INTO PHOENIX HIGHWAY AND PROCEED TO HILL STREET TAXI RANK IN REVERSE.
12.4	2206RK2206RK00144121 - PINETOWN TO WESTWOOD MALL VIA WESTVILLE NORTH. FROM PINETOWN HILL STREET NO 580 RIGHT INTO ANDERSON ROAD RIGHT INTO OLD MAIN ROAD, PROCEED TO COWIES HILL JOIN M13, PICK UP AND DROP OFF ALONG THE ROUTE E.G. WESTVILLE CENTRE AND RETURN LEFT INTO UNIVERSITY ROAD / ESSEX TERRACE INTO WESTWOOD MALL RANK AND RETURN.
12.5	2206RK2206RK00144122 - PINETOWN TO UNIVERSITY OF KWAZULU NATAL VIA WESTVILLE. FROM HILL STREET TAXI RANK, RIGHT INTO ANDERSON, RIGHT INTO OLD MAIN ROAD, PROCEED TO COWIES HILL AND JOIN M3, DROP AND PICK UP PASSENGERS AT WESTVILLE CENTRE AND PROCEED STRAIGHT TO UNIVERSITY WESTVILLE CAMPUS AND RETURN USING THE SAME ROUTE. CONDITIONS NO DROPPING OR PICKING UP OF PASSENGERS OUTSIDE WESTWOOD MALL (UNIVERSITY ROAD/ESSEX TERRACE) ON RETURN TRIP.
12.6	KZN601NS116732 - PINETOWN TO WESTMEAD INDUSTRIAL AREA. ROUTE 4: FROM PINETOWN HILL STREET TAXI RANK RIGHT TO ANDERSON ROAD LEFT TO OLD MAIN ROAD RIGHT TO GILLITS ROAD PROCEEDING AND SETTING DOWN PASSENGERS ON THE INDUSTRIES PROCEED TO MOTALA FARM WHICH IS SITUATED ALONG FACTORIES PICK UP AND SET DOWN PASSENGERS DOWN TO ALEXANDER ROAD TO EDGEWOOD COLLEGE RETURN TO OLD MAIN ROAD RIGHT TO ANDERSON ROAD LEFT TO STANFIELD LANE TO PINETOWN HILL STREET TAXI RANK.
12.7	2206RK21004R00049630 - PINETOWN TO DURBAN FROM LINK ROAD TAXI RANK IN PINETOWN, LEFT INTO FORD ROAD, INTO CHAPEL STREET, RIGHT INTO CROMPTON STREET, LEFT INTO UNDERWOOD ROAD ALONG BARTLETT ROAD, STAPLETON ROAD, ENTABENI ROAD AND CARVELL ROAD TO MAIN ROAD (M6) AND PROCEED ALONG M6 WHICH BECOMES SARNIA ROAD INTO UMBILO (R102), RIGHT INTO BEREA ROAD, INTO LANCERS ROAD, LEFT INTO WARWICK AVENUE, RIGHT INTO ALICE STREET, RIGHT INTO SOLDIERS WAY, LEFT INTO COMMERCIAL ROAD. LEFT INTO ALIWAAL STREET, LEFT INTO ORDNANCE ROAD, INTO LEOPOLD STREET, LEFT INTO MARKET ROAD AND PROCEED TO RANK95 ON MARKET ROAD. RETURN. 1.1. FROM RANK 95 IN MARKET ROAD, LEFT INTO MOORE ROAD, RIGHT INTO (M4) SOUTHERN FREEWAY, TAKE OFF RAMP RIGHT INTO M7 (EDWIN SWALES DRIVE), RIGHT INTO SARNIA ROAD (M6) TO ROSSBURGH TAXI RANK 95 AND RETURN ALONG SARNIA ROAD (M6) WHICH BECOMES MAIN ROAD, UNDERWOOD ROAD, LEFT INTO OLD MAIN ROAD, LEFT INTO MOODIE STREET, RIGHT INTO HILL STREET, LEFT INTO LINK ROAD AND PROCEED TO THE LINK ROAD TAXI RANK IN PINETOWN. ALTERNATIVE. 1.2. FROM RANK 95 IN MARKET ROAD FOLLOW THE SAME ROUTE AS IN 1.1 UP TO THE INTERSECTION BETWEEN SARNIA AND STELLA ROAD THEN PROCEED LEFT INTO AND ALONG STELLA ROAD UNTIL ITS JUNCTION WITH SARNIA ROAD AND PROCEED TO LINK ROAD TAXI RANK AS IN 1.1.
12.8	KZN601NS116781 - PINETOWN TO WESTVILLE PRISON FROM PINETOWN HILL STREET TAXI RANK RIGHT TO ANDERSON ROAD, LEFT TO OLD MAIN ROAD, RIGHT TO STAPLETON ROAD, LEFT TO M3, INTO N3, OFF RAMP TO AND TURN RIGHT TO SPINE ROAD, RIGHT TO ACCESS ROAD, TO WESTVILLE PRISON AND RETURN ON THE SAME ROUTE TO PINETOWN HILL STREET TAXI RANK.



transport

Department:
Transport
Province of KwaZulu-Natal

GAZETTE

LGKZNG43-2020-FEB

REGION: ALL

1) Application Number: APP0114459	2) Gazette Number: LGKZNG43-2020-FEB
3) Applicant: LC MSOMI ID NO. 6208155400081 Association: PINETOWN TAXI OWNERS ASSOC.(HILL STREET)	4) Applicant Address: P.O BOX 2633 PINETOWN 3600
5) Existing Licence Holder: NOT APPLICABLE ID NO. NOT APPLICABLE	6) Existing Licence Holder Address: NOT APPLICABLE
7) Type of application: ADD AUTHORISATIONS/ROUTES	8) Operating Licence Number: LGKZN1503001279
9) Vehicle Type: MINIBUS	10) 1 X 15 (SEATED) + 0 (STANDING)
11) Region: DURBAN WEST	
12.1	2206RK2206SA00049693 - PINETOWN TO PHOENIX FROM PINETOWN HILL STREET TAXI RANK TURN RIGHT INTO HILL STREET, JOINING ANDERSON ROAD, RIGHT INTO OLD MAIN ROAD PICKING UP PASSENGERS, TURN LEFT AT ST. JOHNS AVENUE (M9), TURN LEFT INTO N2, INTO THE M41 OFF-RAMP INTO PHOENIX HIGHWAY AND PROCEED TO HILL STREET TAXI RANK IN REVERSE.
12.2	2206RK2206L700049690 - 4. PINETOWN TO SPRINGFIELD PARK. FROM HILL STREET TAXI RANK INTO HILL STREET, INTO ANDERSON ROAD, RIGHT INTO OLD MAIN ROAD (M1) LEFT INTO ST. JOHNS AVENUE (M9), PROCEED ALONG M19 TO THE INTERSECTION WITH N2. TURNS LEFT SERVICE ROAD, RIGHT INANDA ROAD (M21) AND PROCEED TO SPRINGFIELD INDUSTRIAL PARK ALONG PALMFIELD ROAD (PICK UP AND DROP OFF) AND RETURN ALONG THE SAME ROUTE TO PINETOWN IN REVERSE. NB: NO RANKING IS PERMITTED IN SPRINGFIELD AND PASSENGERS MAY ONLY BE PICKED UP AND OR SET AT DESIGNATED TAXI STOPS.
12.3	KZN601NS116732 - PINETOWN TO WESTMEAD INDUSTRIAL AREA. ROUTE 4: FROM PINETOWN HILL STREET TAXI RANK RIGHT TO ANDERSON ROAD LEFT TO OLD MAIN ROAD RIGHT TO GILLITS ROAD PROCEEDING AND SETTING DOWN PASSENGERS ON THE INDUSTRIES PROCEED TO MOTALA FARM WHICH IS SITUATED ALONG FACTORIES PICK UP AND SET DOWN PASSENGERS DOWN TO ALEXANDER ROAD TO EDGEWOOD COLLEGE RETURN TO OLD MAIN ROAD RIGHT TO ANDERSON ROAD LEFT TO STANFIELD LANE TO PINETOWN HILL STREET TAXI RANK.
12.4	2206RK21004R00049630 - PINETOWN TO DURBAN FROM LINK ROAD TAXI RANK IN PINETOWN, LEFT INTO FORD ROAD, INTO CHAPEL STREET, RIGHT INTO CROMPTON STREET, LEFT INTO UNDERWOOD ROAD ALONG BARTLETT ROAD, STAPPLETON ROAD, ENTABENI ROAD AND CARVELL ROAD TO MAIN ROAD (M5) AND PROCEED ALONG M5 WHICH BECOMES SARNIA ROAD INTO UMBILO (R102), RIGHT INTO BEREA ROAD, INTO LANCERS ROAD, LEFT INTO WARWICK AVENUE, RIGHT INTO ALICE STREET, RIGHT INTO SOLDIERS WAY, LEFT INTO COMMERCIAL ROAD. LEFT INTO ALIWA STREET, LEFT INTO ORDANANCE ROAD, INTO LEOPOLD STREET, LEFT INTO MARKET ROAD AND PROCEED TO RANK95 ON MARKET ROAD. RETURN. 1.1. FROM RANK 95 IN MARKET ROAD, LEFT INTO MOORE ROAD, RIGHT INTO (M4) SOUTHERN FREEWAY, TAKE OFF RAMP RIGHT INTO M7 (EDWIN SWALES DRIVE), RIGHT INTO SARNIA ROAD (M5) TO ROSSBURGH TAXI RANK 95 AND RETURN ALONG SARNIA ROAD (M5) WHICH BECOMES MAIN ROAD, UNDERWOOD ROAD, LEFT INTO OLD MAIN ROAD, LEFT INTO MOODIE STREET, RIGHT INTO HILL STREET, LEFT INTO LINK ROAD AND PROCEED TO THE LINK ROAD TAXI RANK IN PINETOWN. ALTERNATIVE. 1.2. FROM RANK 95 IN MARKET ROAD FOLLOW THE SAME ROUTE AS IN 1.1 UP TO THE INTERSECTION BETWEEN SARNIA AND STELLA ROAD THEN PROCEED LEFT INTO AND ALONG STELLA ROAD UNTIL ITS JUNCTION WITH SARNIA ROAD AND PROCEED TO LINK ROAD TAXI RANK AS IN 1.1.
12.5	KZN601NS116781 - PINETOWN TO WESTVILLE PRISON FROM PINETOWN HILL STREET TAXI RANK RIGHT TO ANDERSON ROAD, LEFT TO OLD MAIN ROAD, RIGHT TO STAPLETON ROAD, LEFT TO M3, INTO N3, OFF RAMP TO AND TURN RIGHT TO SPINE ROAD, RIGHT TO ACCESS ROAD, TO WESTVILLE PRISON AND RETURN ON THE SAME ROUTE TO PINETOWN HILL STREET TAXI RANK.
12.6	2206RK2206RK00144121 - PINETOWN TO WESTWOOD MALL VIA WESTVILLE NORTH. FROM PINETOWN HILL STREET NO 580 RIGHT INTO ANDERSON ROAD RIGHT INTO OLD MAIN ROAD, PROCEED TO COWIES HILL JOIN M3, PICK UP AND DROP OFF ALONG THE ROUTE E.G. WESTVILLE CENTRE AND RETURN LEFT INTO UNIVERSITY ROAD / ESSEX TERRANCE INTO WESTWOOD MALL RANK AND RETURN.
12.7	2206RK2206RK00144122 - PINETOWN TO UNIVERSITY OF KWAZULU NATAL VIA WESTVILLE. FROM HILL STREET TAXI RANK, RIGHT INTO ANDERSON, RIGHT INTO OLD MAIN ROAD, PROCEED TO COWIES HILL AND JOIN M3, DROP AND PICK UP PASSENGERS AT WESTVILLE CENTRE AND PROCEED STRAIGHT TO UNIVERSITY WESTVILLE CAMPUS AND RETURN USING THE SAME ROUTE. CONDITIONS NO DROPPING OR PICKING UP OF PASSENGERS OUTSIDE WESTWOOD MALL (UNIVERSITY ROAD/ESSEX TERRACE) ON RETURN TRIP.



transport

Department:
Transport
Province of KwaZulu-Natal

GAZETTE

LGKZNG43-2020-FEB

REGION: ALL

1) Application Number: APP0117008	2) Gazette Number: LGKZNG43-2020-FEB
3) Applicant: CV XIMBA ID NO. 6707145299081 Association: NQUTHU DISTRICT PIONEERS TAXI ASSOC.	4) Applicant Address: P.O.BOX 436 NQUTHU KWAZULU NATAL 3135
5) Existing Licence Holder: NOT APPLICABLE ID NO. NOT APPLICABLE	6) Existing Licence Holder Address: NOT APPLICABLE
7) Type of application: ADD AUTHORISATIONS/ROUTES	8) Operating Licence Number: LGKZN0203000749
9) Vehicle Type: MINIBUS	10) 1 X 15 (SEATED) + 0 (STANDING)
11) Region: UMZINYATHI	
12.1	2207GY1205GJ10047654 - NQUTU TO JOHANNESBURG FROM NQUTHU TAXI RANK R66 PROCEED TO MNYANDU CROSSING TURN LEFT TO R33/R68 BYPASS DUNDEE ALONG VICTORIA STREET, INTO KAREL LANDMAN, JOINING R68, RIGHT INTO AND LONG N11, BY PASS NEWCASTLE AND PROCEEDING THROUGH VOLKRUST ALONG JOUBERT STREET INTO DAN PIENAAR STREET (R543) INTO AND ALONG R23 TO STANDERTON, PASSING THROUGH STANDERTON, ALONG BOTHA STREET, LOMBARD STREET, KROG STREET INTO R23 BY PASSING GREYLINGSTAD AND BALFOUR TOWARDS HEIDELBERG, TURN RIGHT INTO N8, PROCEED DIRECT INTO VOSLOORUS TAXI RANK AND PROCEED INTO AND ALONG N17 TO GERMISTON TAXI RANK, OFF LOADING ONLY AND PROCEED DIRECT TO M2 INTO AND ALONG N12, PEASE ROAD INTO BARA CITY TAXI RANK AND RETURN INTO NQUTHU ALONG THE FORWARD ROUTE IN REVERSE.
12.2	2207GY2206KU10047656 - NQUTU TO DURBAN FROM NQUTHU TAXI RANK INTO AND ALONG R68 TO BABANANGO, RIGHT INTO R34, PASSING THROUGH MELMOTH, RIGHT INTO R66 PASSING THROUGH ESHOWE, PROCEED ALONG R66, RIGHT INTO R102 TO NGINGINDLOVU AND PROCEED TO STANGER ALONG R102, PASSING THROUGH STANGER AND TO N2, RIGHT INTO R1020/N2 AND PROCEED DIRECT TO DURBAN INTO R102 INTO UMNGENI ROAD (R102) SETTING DOWN AT DURBAN STATION AND PROCEED ALONG UMNGENI ROAD INTO SOLDIERS WAY, RIGHT INTO LEOPOLD STREET, LEFT INTO MARKET STREET, RIGHT INTO SMITH STREET, RIGHT INTO WARWICK AVENUE, INTO UNIVERSITY AVENUE TAXI RANK AND RETURN ALONG WARWICK AVENUE, RIGHT INTO ALICE STREET, LEFT INTO ALBERT STREET, RIGHT INTO UMNGENI ROAD AND RETURN TO NQUTHU ALONG THE FORWARD ROUTE IN REVERSE.
12.3	2207GY2207GY00047657 - NQUTU TO EMPANGENI FROM NQUTHU TAXI RANK ALONG THE SAME ROUTE AS IN 3 ABOVE, UP TO NKWALINI ALONG R66 AT KWALINI TURN LEFT INTO AND ALONG R34, WHICH BECOMES MAIN ROAD AND PROCEED DIRECT TO EMPANGENI TAXI RANK AND RETURN THE FORWARD ROUTE IN REVERSE.
12.4	2207GY2207BP10047658 - NQUTHU TO DUNDEE FROM NQUTHU TAXI RANK, INTO P36/2 INTO R68, LEFT INTO R33 INTO VICTORIA STREET, RIGHT INTO SMITH STREET INTO DUNDEE TAXI RANK AND RETURN TO NQUTHU ALONG THE FORWARD ROUTE IN REVERSE.
12.5	2207GY2202BQ10047668 - NQUTU TO NEWCASTLE FROM NQUTHU TAXI RANK INTO AND ALONG INTO AND ALONG P54 TO BLOOD RIVER, INTO R34(P41), INTO R37, LEFT INTO N11 AND PROCEED TO NEWCASTLE, INTO ALLEN STREET AT THE LAST ROBOT TURN LEFT AND RIGHT TO NEWCASTLE TAXI RANK RETURN TO NQUTHU ALONG THE FORWARD ROUTE IN REVERSE.
12.6	2207GY2207J510047669 - NQUTHU TO EMONDLO FROM NQUTHU TO EMONDLO TAXI RANK ALONG P54, TURN OFF AT MASONDO CROSSING WHICH BECOMES R9 PICKING UP AND DROPPING OFF EN ROUTE AND RETURN ALONG THE FORWARD ROUTE IN REVERSE.
12.7	2207GY2207J510047671 - NQUTHU TO VRYHEID FROM NQUTHU INTO AND ALONG P54, TURN OFF AT MASONDO CROSSING WHICH BECOMES R9, PROCEED ALONG MONDLO/GOBINSIMBI WHICH BECOMES R14 AND PROCEED TO JUNCTION OF VRYHEID AND MELMOTH ROADS WHICH BECOMES R43 AND PROCEED TO UTRECHT STREET IN VRYHEID, AT THE FIRST ROBOT, TURN RIGHT AND SHORT LEFT VRYHEID TAXI RANK AND RETURN ALONG THE FORWARD ROUTE IN REVERSE.
12.8	2207GY2207J510047659 - NQUTU TO NONDWENI FROM NQUTHU TAXI RANK TO NONDWENI TAXI RANK ALONG MAIN ROAD (R36-2 AND RETURN ALONG THE FORWARD ROUTE IN REVERSE. (PICKING UP AND SETTING DOWN PASSENGERS EN ROUTE.
12.9	2207J52207J500047660 - NONDWENI TO VRYHEID FROM NONDWENI INTO ALONG P63-2, LEFT INTO R48(P59-4) AND PROCEED TO MONDLO - VRYHEID ROAD CROSSING WHICH IS R17, TURN LEFT INTO R34 AND PROCEED INTO AND ALONG EAST STREET, LEFT INTO CHURCH STREET AND TURN LEFT INTO VRYHEID TAXI RANK AND RETURN ALONG FORWARD ROUTE IN REVERSE.
12.10	2207GY1205GJ10047655 - NQUTU TO JOHANNESBURG CBD FROM NQUTHU TAXI RANK INTO R34 TO BLOODRIVER, BYPASSING UTRECHT, RIGHT INTO N1 AND PROCEED AS IN ROUTE (JOHANNESBURG)



transport

Department:
Transport
Province of KwaZulu-Natal

GAZETTE

LGKZNG43-2020-FEB

REGION: ALL

1) Application Number: APP0117010	2) Gazette Number: LGKZNG43-2020-FEB
3) Applicant: JC MASONDO ID NO. 8802285772084 Association: NQUTHU DISTRICT PIONEERS TAXI ASSOC.	4) Applicant Address: P.O.BOX 3054 NQUTHU KWAZULU- NATAL 3135
5) Existing Licence Holder: NOT APPLICABLE ID NO. NOT APPLICABLE	6) Existing Licence Holder Address: NOT APPLICABLE
7) Type of application: ADD AUTHORISATIONS/ROUTES	8) Operating Licence Number: LGKZN0203000745
9) Vehicle Type: MINIBUS	10) 1 X 14 (SEATED) + 0 (STANDING)
11) Region: UMZINYATHI	
12.1	2207GY1205GJ10047654 - NQUTU TO JOHANNESBURG FROM NQUTHU TAXI RANK R66 PROCEED TO MNYANDU CROSSING TURN LEFT TO R33/R68 BYPASS DUNDEE ALONG VICTORIA STREET, INTO KAREL LANDMAN, JOINING R68, RIGHT INTO AND LONG N11, BY PASS NEWCASTLE AND PROCEEDING THROUGH VOLKRUST ALONG JOUBERT STREET INTO DAN PIENAAR STREET (R543) INTO AND ALONG R23 TO STANDERTON, PASSING THROUGH STANDERTON, ALONG BOTHA STREET, LOMBARD STREET, KROG STREET INTO R23 BY PASSING GREYLINGSTAD AND BALFOUR TOWARDS HEIDELBERG, TURN RIGHT INTO N8, PROCEED DIRECT INTO VOSLOORUS TAXI RANK AND PROCEED INTO AND ALONG N17 TO GERMISTON TAXI RANK, OFF LOADING ONLY AND PROCEED DIRECT TO M2 INTO AND ALONG N12, PEASE ROAD INTO BARA CITY TAXI RANK AND RETURN INTO NQUTHU ALONG THE FORWARD ROUTE IN REVERSE.
12.2	2207GY2206KU10047656 - NQUTU TO DURBAN FROM NQUTHU TAXI RANK INTO AND ALONG R68 TO BABANANGO, RIGHT INTO R34, PASSING THROUGH MELMOTH, RIGHT INTO R66 PASSING THROUGH ESHOWE, PROCEED ALONG R66, RIGHT INTO R102 TO NGINGINDLOVU AND PROCEED TO STANGER ALONG R102, PASSING THROUGH STANGER AND TO N2, RIGHT INTO R1020/N2 AND PROCEED DIRECT TO DURBAN INTO R102 INTO UMNGENI ROAD (R102) SETTING DOWN AT DURBAN STATION AND PROCEED ALONG UMNGENI ROAD INTO SOLDIERS WAY, RIGHT INTO LEOPOLD STREET, LEFT INTO MARKET STREET, RIGHT INTO SMITH STREET, RIGHT INTO WARWICK AVENUE, INTO UNIVERSITY AVENUE TAXI RANK AND RETURN ALONG WARWICK AVENUE, RIGHT INTO ALICE STREET, LEFT INTO ALBERT STREET, RIGHT INTO UMNGENI ROAD AND RETURN TO NQUTHU ALONG THE FORWARD ROUTE IN REVERSE.
12.3	2207GY2207GY00047657 - NQUTU TO EMPANGENI FROM NQUTHU TAXI RANK ALONG THE SAME ROUTE AS IN3ABOVE, UP TO NKWALINI ALONG R66 AT KWALINI TURN LEFT INTO AND ALONG R34, WHICH BECOMES MAIN ROAD AND PROCEED DIRECT TO EMPANGENI TAXI RANK AND RETURN THE FORWARD ROUTE IN REVERSE.
12.4	2207GY2207BP10047658 - NQUTHU TO DUNDEE FROM NQUTHU TAXI RANK, INTO P36/2 INTO R68, LEFT INTO R33 INTO VICTORIA STREET, RIGHT INTO SMITH STREET INTO DUNDEE TAXI RANK AND RETURN TO NQUTHU ALONG THE FORWARD ROUTE IN REVERSE.
12.5	2207GY2202BQ10047668 - NQUTU TO NEWCASTLE FROM NQUTHU TAXI RANK INTO AND ALONG INTO AND ALONG R54 TO BLOOD RIVER, INTO R34(P41), INTO R37, LEFT INTO N11 AND PROCEED TO NEWCASTLE, INTO ALLEN STREET AT THE LAST ROBOT TURN LEFT AND RIGHT TO NEWCASTLE TAXI RANK RETURN TO NQUTHU ALONG THE FORWARD ROUTE IN REVERSE.
12.6	2207GY2207J510047669 - NQUTHU TO EMONDLO FROM NQUTHU TO EMONDLO TAXI RANK ALONG P54, TURN OFF AT MASONDO CROSSING WHICH BECOMES R9 PICKING UP AND DROPPING OFF EN ROUTE AND RETURN ALONG THE FORWARD ROUTE IN REVERSE.
12.7	2207GY2207J510047671 - NQUTHU TO VRYHEID FROM NQUTHU INTO AND ALONG P54, TURN OFF AT MASONDO CROSSING WHICH BECOMES R9, PROCEED ALONG MONDLO/GOBINSIMBI WHICH BECOMES R14 AND PROCEED TO JUNCTION OF VRYHEID AND MELMOTH ROADS WHICH BECOMES R43 AND PROCEED TO UTRECHT STREET IN VRYHEID. AT THE FIRST ROBOT, TURN RIGHT AND SHORT LEFT VRYHEID TAXI RANK AND RETURN ALONG THE FORWARD ROUTE IN REVERSE.
12.8	2207GY2207J510047659 - NQUTU TO NONDWENI FROM NQUTHU TAXI RANK TO NONDWENI TAXI RANK ALONG MAIN ROAD (R36-2 AND RETURN ALONG THE FORWARD ROUTE IN REVERSE. (PICKING UP AND SETTING DOWN PASSENGERS EN ROUTE.
12.9	2207J52207J500047660 - NONDWENI TO VRYHEID FROM NONDWENI INTO ALONG P63-2, LEFT INTO R48(P59-4) AND PROCEED TO MONDLO - VRYHEID ROAD CROSSING WHICH IS R17, TURN LEFT INTO R34 AND PROCEED INTO AND ALONG EAST STREET, LEFT INTO CHURCH STREET AND TURN LEFT INTO VRYHEID TAXI RANK AND RETURN ALONG FORWARD ROUTE IN REVERSE.
12.10	2207GY1205GJ10047655 - NQUTU TO JOHANNESBURG CBD FROM NQUTHU TAXI RANK INTO R34 TO BLOODRIVER, BYPASSING UTRECHT, RIGHT INTO N1 AND PROCEED AS IN ROUTE (JOHANNESBURG)



transport

Department:
Transport
Province of KwaZulu-Natal

GAZETTE

LGKZNG43-2020-FEB

REGION: ALL

1) Application Number: APP0117091	2) Gazette Number: LGKZNG43-2020-FEB
3) Applicant: NC MHLONGO ID NO. 6710065691089 Association: NOT AVAILABLE	4) Applicant Address: 1672 KINGDOM AVENUE NEWLAND DURBAN KWA-ZULU NATAL 4038
5) Existing Licence Holder: NOT APPLICABLE ID NO. NOT APPLICABLE	6) Existing Licence Holder Address: NOT APPLICABLE
7) Type of application: NEW OPERATING LICENCE	8) Operating Licence Number: NOTAVAILABLE
9) Vehicle Type: OTHER	10) 1 X 0 (SEATED)
11) Region: DURBAN WEST	
12.1	<p>KZPRERC2816483 - SCHOLARS AND THEIR PERSONAL: NO.1672 KINGDOM AVENUE, NEWLANDS TO CASTLE HILL PRIMARY SCHOOL THE VEHICLE STARTS AT HOME HOUSE NO.1672 KINGDOM AVENUE, NEWLANDS THEN TURN RIGHT TO PICK UP 2 LEARNERS AT HOUSE NO.1627 THEN PROCEED STRAIGHT THEN TURN LEFT PROCEED THEN TURN RIGHT TO PICK UP 1 LEARNER AT HOUSE NO.2251 PROCEED THEN TURN LEFT TO WESTRICH DRIVE TO PICK UP 1 LEARNER AT HOUSE NO.1173 THEN PROCEED STRAIGHT THEN TURN LEFT TO RIVERDENE DRIVE THEN TURN RIGHT TO WETEDENE DRIVE TO PICK UP 2 LEARNERS AT HOUSE NO.45 THEN PROCEED STRAIGHT THEN TURN LEFT TO WEDENE GARDEN TO PICK UP 2 LEARNERS AT HOUSE NO.13 THEN GO BACK WITH RIVERDEN DRIVE THEN TURN LEFT TO ASH CASTLE DRIVE TO PICK UP 1 LEARNER AT HOUSE NO.51 THEN PROCEED STRAIGHT THEN TURN RIGHT TO CASTLE HILL DRIVE TO DROP OFF ALL LEARNERS AT CASTLE HILL PRIMARY SCHOOL. THEN GO BACK HOME TO PARK AND WAIT FOR SCHOOL DEPARTURES. USE THE SAME ROUTE IN THE AFTERNOON WHEN PICK UP LEARNERS FROM SCHOOL TO DROP THEM AT THEIR STATION.</p>



transport

Department:
Transport
Province of KwaZulu-Natal

GAZETTE

LGKZNG43-2020-FEB

REGION: ALL

1) Application Number: APP0117205	2) Gazette Number: LGKZNG43-2020-FEB
3) Applicant: LN MGENCE ID NO. 6502125374081 Association: NOT AVAILABLE	4) Applicant Address: F988 MGUBANE ROAD NTUZUMA 4359
5) Existing Licence Holder: NOT APPLICABLE ID NO. NOT APPLICABLE	6) Existing Licence Holder Address: NOT APPLICABLE
7) Type of application: NEW OPERATING LICENCE	8) Operating Licence Number: NOTAVAILABLE
9) Vehicle Type: OTHER	10) 1 X 0 (SEATED)
11) Region: DURBAN WEST	
12.1 KZPRERC2816532 - SCHOLARS AND THEIR PERSONAL EFFECTS: NO.F988 MGUBANE ROAD TO PIONEER PRIMARY SCHOOL THE VEHICLE STARTS AT HOME HOUSE NO.F988 MGUBANE ROAD NTUZUMA THEN DRIVE TO UBHUCU ROAD TO PICK UP 2 LEARNERS AT HOUSE NO.C14 THEN PROCEED TO PICK LEARNER AT HOUSE NO.C27 THEN PROCEED TO PICK UP 2 LEARNERS AT HOUSE NO.C786 THEN PROCEED AND TURN LEFT ISHLE DRIVE TO PICK UP 2 LEARNERS AT HOUSE NO.C687 THEN PROCEED AND TURN LEFT TO INKOMFE ROAD AVENUE TO PICK UP 1 LEARNER AT HOUSE NO.C129 THEN PROCEED AND TURN TO JOIN TO JOIN INTSHUNGU ROAD AVENUE TO PICK UP 2 LEARNERS AT HOUSE NO.C556 THEN TURN RIGHT TO INGWEGWE PLACE TO PICK UP 1 LEARNER AT HOUSE NO.F547 THEN PROCEED TO UMBULANE ROAD TO CHAKIDE ROAD THEN PROCEED TO IGWABABA ROAD TO PICK UP 1 LEARNER AT HOUSE NO.E1210 THEN PROCEED TO JOIN ITHENDELE ROAD TO PICK UP 1 LEARNER AT HOUSE NO.E43 THEN PROCEED TO PICK UP 3 LEARNERS AT HOUSE NO.E44 THEN TURN LEFT TO ISINGWANA DRIVE TO PICK UP 1 LEARNER AT HOUSE NO.G155 THEN PROCEED TO PICK UP 1 LEARNER AT HOUSE NO.G155 THEN PROCEED TO PICK UP 1 LEARNER AT HOUSE NO.G678 THEN PROCEED TO ITHENDETE ROAD THEN PROCEED STRAIGHT AND TURN LEFT TO JOIN NTUZUMA ACCESS PROCEED STRAIGHT TO PHOENIX START DROPPING LEARNERS AT STONEBRIDGE PRIMARY SCHOOL THEN PROCEED TO NATEST PRIMARY SCHOOL THEN PROCEED AND TURN LEFT TO GREENBERRY PRIMARY SCHOOL THEN PROCEED AND TURN RIGHT TO PIONEER PRIMARY SCHOOL. THEN GO BACK HOME TO PARK AND WAIT FOR SCHOOL DEPARTURE. USE THE SAME ROUTE IN THE AFTERNOON WHEN I PICK UP LEARNERS FROM SCHOOL TO DROP AT THEIR STATION.	



transport

Department:
Transport
Province of KwaZulu-Natal

GAZETTE

LGKZNG43-2020-FEB

REGION: ALL

1) Application Number: APP0117208	2) Gazette Number: LGKZNG43-2020-FEB
3) Applicant: LN MGENCE ID NO. 6502125374081 Association: NOT AVAILABLE	4) Applicant Address: F988 MGUBANE ROAD NTUZUMA 4359
5) Existing Licence Holder: NOT APPLICABLE ID NO. NOT APPLICABLE	6) Existing Licence Holder Address: NOT APPLICABLE
7) Type of application: NEW OPERATING LICENCE	8) Operating Licence Number: NOTAVAILABLE
9) Vehicle Type: OTHER	10) 1 X 0 (SEATED)
11) Region: DURBAN WEST	
12.1	<p>KZPRERC2816679 - SCHOLARS AND THEIR PERSONAL EFFECTS: F988 NGUBANE ROAD TO SUNFORD PRIMARY SCHOOL THE VEHICLE STARTS AT HOME F988 NGUBANE ROAD NTUZUMA TOWNSHIP THEN PROCEED CHAKIDE ROAD TO INTSHINTSHO ROAD THEN GO STRAIGHT TO ONGOTHI AVENUE TO PICK UP 2 LEARNERS AT HOUSE NO. B1294 THEN PROCEED TO AMADADA CRESCENT TO PICK UP 3 LEARNERS AT HOUSE NO F14 THEN TURN RIGHT TO NKONKA AVENUE TO PICK UP 2 LEARNERS AT HOUSE F408 THEN PROCEED TO JOIN INGCEBO ROAD AND TURN LEFT TO INHLABA WALK TO PICK UP 1 LEARNER AT HOUSE C279 THEN PROCEED TO JOIN IBHUCU ROAD TO PICK UP 1 LEARNER AT HOUSE C1740 THEN PROCEED TO JOIN ITHENDELE ROAD TO PICK UP LEARNERS AT HOUSE NO1144 THEN TURN RIGHT TO UMHLOBO AVENUE TO PICK 2 LEARNERS AT NO H2708 THEN PROCEED TO MARTIN GUMEDE AVENUE TO PICK UP 2 LEARNERS AT NO2461 THEN PROCEED TO ITHENDLE ROAD AND TURN TO MSUNGU WALK TO PICK UP 1 LEARNERS AT HOUSE NO H2163 THEN PROCEED TO PICK UP 2 LEARNERS AT HOUSE NO H2291 THEN MOVE STRAIGHT TO JOIN ITHENDELE ROAD THEN TURN LEFT TO JOIN NTUZUMA ACCESS ROAD TH PROCEED STRAIGHT TO PHOENIX TO START DROPPING OF AT REDFERN PRIMARY DROP OFF THEN PROCEED TO AM MOOLLA SPESNOVA SPECIAL SCHOOL DROP OFF THEN PROCEED TO SUNFORD PRIMARY SCHOOL. THEN GO BACK HOME TO PARK AND WAIT FOR SCHOOL DEPARTURES USE THE SAME ROUTE IN THE AFTERNOON WHEN PICK UP LEARNERS FROM TO DROP THEM AT THEIR STATION.</p>



transport

Department:
Transport
Province of KwaZulu-Natal

GAZETTE

LGKZNG43-2020-FEB

REGION: ALL

1) Application Number: APP0117210	2) Gazette Number: LGKZNG43-2020-FEB
3) Applicant: XF NTANZI ID NO. 7007145349088 Association: NOT AVAILABLE	4) Applicant Address: D3840 NEWROAD NTUZUMA 4359
5) Existing Licence Holder: NOT APPLICABLE ID NO. NOT APPLICABLE	6) Existing Licence Holder Address: NOT APPLICABLE
7) Type of application: NEW OPERATING LICENCE	8) Operating Licence Number: NOTAVAILABLE
9) Vehicle Type: OTHER	10) 1 X 0 (SEATED)
11) Region: DURBAN WEST	
12.1 KZPRERC2816434 - SCHOLARS AND THEIR PERSONAL EFFECTS: D3840 NEWROAD, LINDELANI TO PARKVILLE PRIMARY SCHOOL THE VEHICLE START AT HOUSE NO.D8840 NEWROAD LINDELANI NTUZUMA THEN TAKE RIGHT AND JOIN DUKUZA ROAD AND PICK UP4 LEARNERS AT HOUSE NO.A1450 DLAMAHLELA ROAD THEN TURN LEFT SALIWA ROAD AND PICK UP4 LEARNERS AT HOUSE NO.A1340 AND PROCEED STRAIGHT AND TURN LEFT QIKIZA ROAD AND PICK UP4 LEARNERS AT HOUSE NO.A1940 AND TURN RIGHT TO TOTOTI ROAD AND PICK UP1 LEARNER AT HOUSE NO.A2340 PROCEED AND JOIN NTUZUMA MAIN ROAD CROSS DUMISANI MAHAYE ROAD AT T-JUNCTION AND TAKE RIGHT AT CASTLE HILL DRIVE TAKE RIGHT TO CASTLEHILL PRIMARY SCHOOL AND DROP OFF3 LEARNERS MAKE A U-TURN BACK AND TAKE LEFT TO MTUZUMA MAIN ROAD AND THEN TAKE RIGHT AT DUMISANI MAHAYE STRAIGHT TO MALANDELA ROAD AND THEN LEFT TO NEWLAND EAST DRIVE STRAIGHT TO PARKVILLE PRIMARY SCHOOL AND DROP OFF 10 LEARNERS. THEN GO BACK HOME TO PARK AND WAIT FOR SCHOOL DEPARTURE. USE THE SAME ROUTE IN THE AFTERNOON WHEN I PICK UP LEARNERS FROM SCHOOL TO DROP THEM AT THEIR STATION.	



transport

Department:
Transport
Province of KwaZulu-Natal

GAZETTE

LGKZNG43-2020-FEB

REGION: ALL

1) Application Number: APP0117485	2) Gazette Number: LGKZNG43-2020-FEB
3) Applicant: PB JALI ID NO. 8207105257086 Association: NOT AVAILABLE	4) Applicant Address: 896 CORNUBIA AREA VERULAM 4339
5) Existing Licence Holder: NOT APPLICABLE ID NO. NOT APPLICABLE	6) Existing Licence Holder Address: NOT APPLICABLE
7) Type of application: NEW OPERATING LICENCE	8) Operating Licence Number: NOTAVAILABLE
9) Vehicle Type: OTHER	10) 1 X 0 (SEATED)
11) Region: DURBAN WEST	
12.1	<p>KZPRERC2816581 - SCHOLARS AND THEIR PERSONAL EFFECTS: NO.896 CORNUBIA AREA, VERULAM TO GRANDMORE PRIMARY SCHOOL THE VEHICLE STARTS AT HOME HOUSE NO896 CORNUBIA AREA VERULAM TURN RIGHT AND TAKE LEFT TURN AND ANOTHER LEFT, THEN PICK UP 3 LEARNERS AT HOUSE NO2755, THEN TURN RIGHT FOLLOWED BY LEFT TURN PROCEED PICK UP 1 LEARNER AT HOUSE NO2824, THEN PROCEED AND TURN RIGHT THEN ANOTHER RIGHT AND PICK UP 1 LEARNER AT HOUSE NO2566, THEN TURN RIGHT AND TURN LEFT AND TURN LEFT TO SYRINGA ROAD, PROCEED AND TURN LEFT ON OLD NORTH COAST ROAD TURN RIGHT ON WOODVIEW DRIVE AND TURN LEFT ON STERN GROVE AVENUE THEN TURN LEFT ON GROVE END DRIVE AND TURN RIGHT ON CLEAR GROVE ROAD AND TURN LEFT ON GRANDMORE ROAD AND PROCEED TO GRANDMORE SCHOOL ON THE LEFT HAND SIDE TO DROP OFF ALL LEARNERS AT GRANDMORE PRIMARY SCHOOL. THEN GO BACK HOME TO PARK FOR SCHOOL DEPARTURE, USE THE SAME ROUTE IN THE AFTERNOON WHEN I PICK UP LEARNERS FROM SCHOOL TO DROP THEM AT THEIR STATION.</p>



transport

Department:
Transport
Province of KwaZulu-Natal

GAZETTE

LGKZNG43-2020-FEB

REGION: ALL

1) Application Number: APP0117768	2) Gazette Number: LGKZNG43-2020-FEB
3) Applicant: AM MDLADLA ID NO. 7410106656089 Association: NOT AVAILABLE	4) Applicant Address: HOUSE NO 020566 JOLIVET LOCATION HIGHFLATS 3306
5) Existing Licence Holder: NOT APPLICABLE ID NO. NOT APPLICABLE	6) Existing Licence Holder Address: NOT APPLICABLE
7) Type of application: NEW OPERATING LICENCE	8) Operating Licence Number: NOTAVAILABLE
9) Vehicle Type: OTHER	10) 1 X 0 (SEATED)
11) Region: UMGUNGUNDLOVU	
12.1 KZPRERC2816189 - SCHOLARS AND THEIR PERSONAL EFFECTS: 020566 MDLADLA RESIDENT, JOLIVET LOCATION TO SOUL PRIMARY SCHOOL THE VEHICLE STARTS AT HOME JOLIVET LOCATION WARD7 HOUSE NUMBER 020566 MDLADLA RESIDENT THEN TURN LEFT TO PICK UP 3 LEARNERS AT KHUMALO RESIDENT THEN PROCEED TO PICK UP 5 LEARNERS AT SIKHOSANA RESIDENT THEN PROCEED STRAIGHT PASS MAZIBUKO TUCKSHOP THEN TURN LEFT TO JOIN D2391 ROAD THEN PROCEED STRAIGHT PASS NAZARETH CHURCH THEN PROCEED TO PICK UP 7 LEARNERS AT MKHIZE RESIDENT THEN PROCEED STRAIGHT PASS DUBE TUCKSHOP THEN TURN LEFT PROCEED STRAIGHT TO DROP OFF ALL LEARNERS AT SOUL PRIMARY SCHOOL. FROM SOUL PRIMARY SCHOOL PROCEED TO JOIN R612 THEN TURN LEFT THEN PROCEED STRAIGHT TO NDONYANE ROAD THEN PROCEED STRAIGHT DESAI SUPERMARKET THEN PROCEED TO PICK UP 6 LEARNERS AT MKHIZE RESIDENT THEN TURN BACK TO R612 THEN PROCEED STRAIGHT THEN TURN RIGHT TO EGQUMENI ROAD TO PICK UP 4 LEARNERS AT MKHIZE RESIDENT THEN PROCEED STRAIGHT PASS MADIKILA TUCKSHOP THEN PROCEED STRAIGHT TO PICK UP 5 LEARNERS AT NGCOBO RESIDENT THEN PROCEED STRAIGHT TO DROP OFF ALL LEARNERS AT SOUL PRIMARY SCHOOL. THEN GO BACK HOME TO PARK WAIT FOR SCHOOL DEPARTURES. USE THE SAME ROUTE IN THE AFTERNOON WHEN PICK UP LEARNERS FROM SCHOOL TO DROP THEM AT THEIR STATION.	



transport

Department:
Transport
Province of KwaZulu-Natal

GAZETTE

LGKZNG43-2020-FEB

REGION: ALL

1)	Application Number: APP0118046	2)	Gazette Number: LGKZNG43-2020-FEB
3)	Applicant: P PHAKATI ID NO. 4701095419080 Association: ZAMOKUHLE TAXI ASSOCIATION (PAULPIETERS)	4)	Applicant Address: P.O BOX 275 PAULPIETERSBURG 3180
5)	Existing Licence Holder: NOT APPLICABLE ID NO. NOT APPLICABLE	6)	Existing Licence Holder Address: NOT APPLICABLE
7)	Type of application: ADD AUTHORISATIONS/ROUTES	8)	Operating Licence Number: LGKZN0303000917
9)	Vehicle Type: MINIBUS	10)	1 X 14 (SEATED) + 0 (STANDING)
11)	Region: UTHUKELA		
12.1	2207J821004R10179031 - PAULPIETERSBURG TO DURBAN - ALTERNATIVE. FROM TAXI RANK TURN RIGHT TO KRUGER STREET TURN LEFT TO JOUBERT STREET, TURN LEFT TO MARK STREET, TURN LEFT TO HIGH STREET TO JOIN R33, PROCEED AND PASS VRYHEID TURN LEFT TO R69 AND TURN RIGHT R34 AND PROCEED TO PASS MELMOTH STRAIGHT UNTIL ROAD R66 PASS ESHOWE, GINGINDLOVU AND TURN RIGHT TO DOKODWENI TOLL PLAZA TO JOIN N2 STRAIGHT TO MVOTI TOLL PLAZA TILL OFF RAMP TO BALLITO AND TURN LEFT AND TURN RIGHT TO JOIN M4 RUTH FIRST HIGHWAY TO DURBAN THEN TURN RIGHT TO ARGYLE ROAD THEN TURN LEFT UMGGENI ROAD R102 STRAIGHT TO DURBAN STATION TO DROP AND PICK RETURN FROM ASBORNE STREET TURN RIGHT TO FIRST AVENUE TILL STANFORD HILL STREET AND TURN RIGHT TO JOIN ARGYLE ROAD UNTIL PAULPIETERSBURG.		
12.2	2207J81205GJ10179045 - FROM PAULPIETERSBURG TO JOHANNESBURG – ALTERNATIVE FROM PAULPIETERSBURG TAXI RANK TURN RIGHT TO KRUGER STREET, TURN LEFT TO JOUBERT STREET, TURN LEFT TO MARK STREET AND STRAIGHT TO LUNEBURG ROAD, TURN LEFT TO R543 ROAD STRAIGHT TO WAKKERSTROOM AND PASS, STRAIGHT AND PASS VOLKSRUST TO DEKOK STREET STRAIGHT AND TURN RIGHT TO R23 ROAD STRAIGHT TO STANDERTON AND PASS, STRAIGHT TO NELSON MANDELA DRIVE AND TURN LEFT TO KROGH STREET R23 ROAD STRAIGHT TO STANDERTON AND PASS, STRAIGHT TO NELSON MANDELA DRIVE AND TURN LEFT TO KROGH STREET R23 AND PASS BALFOUR, STRAIGHT PASS HEIDELBERG STRAIGHT TO N8 AND PASS VOOSLORUS STRAIGHT TO M2 STRAIGHT TO JOHANNESBURG TURN LEFT TO JOE SLOVO DRIVE AND JOIN STEMERT STREET AND TURN LEFT TO MIND STREET, TURN LEFT TO BEIT STREET AND JOIN BOK STREET, TURN RIGHT TO TWIST STREET AND TURN LEFT TO WOLMARANS STREET THEN TURN LEFT TO KUNS MUSEUM STREET, TURN RIGHT STRAIGHT TO WONDEROUS TAXI RANK DROP AND PICK AND RETURN.		
12.3	KZPRERC2815846 - PAULPETERSBURG TO GERMISTON FROM PAULPETERSBURG TAXI RANK TURN RIGHT TO KRUGER STREET, TURN LEFT TO JOUBERT STREET, TURN RIGHT TO MARKET STREET BECOMING R33 AND TURN LEFT TO JOIN N2 PASS PIET RETIEF, PROCEED WITH N2 PASS ERMELO USING BRUHUM STREET, LEFT TO SMITH STREET, RIGHT TO KERK STREET AND JOIN N17, PASS BETHAL, PASS TRICHARD, PASS KINROSS, PASS LEANDRA, PASS SPRINGS, PROCEED USING N17 AND TURN LEFT TO OSBORNE ROAD, TURN RIGHT TO KLIPPOOTJIE STREET, PROCEED TO INDUSTRIAL STREET, JOIN KERK STREET AND PROCEED STRAIGHT TO GERMISTON TAXI RANK, DROP PASSENGERS AND PICK PASSENGERS BACK TO PAULPETERSBURG. ALTERNATIVE ROUTE ON THE N17 TURN RIGHT TO ERMELO ROAD AND TURN LEFT TO SPRINGS, TURN RIGHT ON THE FIRST STREET AND TURN LEFT TO FOURTH AVENUE STREET, JOIN R21 TO BENONI, TURN LEFT TO R29 TO BENONI PAUL KRUGER HIGHWAY, TURN RIGHT TO MAIN REEF ROAD, TURN LEFT TO R23 BENONI TO NERON STREET, RIGHT TO TOM JONES STREET, TURN LEFT TO CHARUB STREET, TURN RIGHT PASS BENONI STATION, STRAIGHT TO LINCOLN ROAD M56 TO BOKSBURG, TURN RIGHT TO O.R. TAMBO ROAD AND TURN LEFT TO JOIN M6 TO GERMISTON, PROCEED STRAIGHT TO RAILWAY STREET AND TURN RIGHT TO QUARRY ROAD AND TURN TO GERMISTON TAXI RANK, DROP AND PICK PASSENGERS BACK TO PAULPETERSBURG.		
12.4	KZPRERC2817463 - PAULPETERSBURG TO NEWCASTLE FROM PAULPETERSBURG TAXI RANK ALONG KRUGER STREET, TURN RIGHT TO KRUGER STREET, TURN RIGHT TO JOUBERT STREET, TURN RIGHT TO KERK STREET, TURN LEFT TO HIGH STREET, JOIN R33 PROCEED AND TURN RIGHT TOWARDS DUNDEE AND AT BLOODRIVER, TURN RIGHT TO R34 TOWARDS UTRECHT PROCEED AND TURN RIGHT TOWARDS OSIZWENI, PASS OSIZWENI, PASS MADADENI, TURN LEFT TO JOIN N1, TURN RIGHT TO ALLEN STREET, AND TURN LEFT TO KIRKLAND STREET, TURN RIGHT TO VOORTREKKER STREET AND PROCEED TO NEWCASTLE TAXI RANK DROP AND PICK PASSENGERS TO PAULPETERSBURG.		



transport

Department:
Transport
Province of KwaZulu-Natal

GAZETTE

LGKZNG43-2020-FEB

REGION: ALL

1) Application Number: APP0119472	2) Gazette Number: LGKZNG43-2020-FEB
3) Applicant: S NAIDOO ID NO. 8210195263089 Association: DOLPHIN COAST TAXI OWNERS ASSOCIATION	4) Applicant Address: PO BOX 513 VERULAM KWA ZULU NATAL 4340
5) Existing Licence Holder: NOT APPLICABLE ID NO. NOT APPLICABLE	6) Existing Licence Holder Address: NOT APPLICABLE
7) Type of application: NEW OPERATING LICENCE	8) Operating Licence Number: NOTAVAILABLE
9) Vehicle Type: MINIBUS	10) 1 X 14 (SEATED) + 0 (STANDING)
11) Region: ILEMBE	
12.1	2100JU2206LS10047557 - SHAKASKRAAL - TONGAAT BALLITO VIA SHAKASKRAAL TO TONGAAT FROM BALLITO BUSINESS PARK TAXI RANK (PICK UP PASSENGERS) JOIN R102 SHAKASKRAAL (PICKING UP AND DROPPING OFF) UMHLALI, SHAKAHEAD, COMPENSATION AND FRASERS AND DROPPING OFF IN TOWN CENTRE AT TONGAAT TAXI RANK AND RETURN ALONG SAME ROUTE TO FRASERS, SHAKASHEAD, COMPENSATION, UMHLALI, SHAKASKRAAL AND FINALLY TO BALLITO BUSINESS PARK TAXI RANK.
12.2	2206LS22027Q10047560 - BALLITO TO STANGER FROM BALLITO BUSINESS PARK TAXI RANK (PICK & DROP), ZIMBALI ENTRANCE, BALITO DRIVE, COMPENSATION BEACH ROAD, DOLPHIN CRESCENT, OCEAN DRIVE, SHEFFIELD DRIVE, MR474, N2 TO SHAKA'S HEAD, R102, UMHLALI VILLAGE, R102 TO SHAKA KRAAL, NKOBONGO TOWNSHIP, GLENDALE, R102 TO ETETE TOWNSHIP, SHAVIN'S TRAINING STORE, R102 TO STANGER TOWN CENTRE AND RETURN ALONG SAME ROUTE TO BALLITO BUSINESS PARK TAXI RANK.
12.3	2206LS2206LS00047558 - BALLITO TO TONGAAT FROM BALLITO BUSINESS PARK, NORTH ALONG N2, MR474, SHEFFIELD DRIVE, OCEAN DRIVE, DOLPHIN CRESCENT, COMPENSATION BEACH ROAD, BALLITO DRIVE, M4 SOUTH, ZIMBALI (PICK AND DROP) AND FINALLY ALONG WATSON HIGHWAY TO TONGAAT TOWN CENTRE FOR DROP OFF AND RETURN ALONG THE SAME ROUTE.
12.4	2206LS2206LS00047561 - BALLITO TO DURBAN FROM BALLITO BUSINESS PARK TAXI RANK, PICK UP, ALONG M4 SOUTH, ZIMBALI (PICK UP) TO DURBAN CITY CENTRE PICK UP AND RETURN ALONG SAME ROUTE TO BALLITO BUSINESS PARK.
12.5	2206LS2206LS00047563 - BALLITO TO EMPANGENI FROM BALLITO BUSINESS PARK TAXI RANK, M4 NORTH, DIRECT TO TAWA ROAD, R34, TO "A" TAXI RANK DROPPING OFF ONLY AND RETURN EMPTY TO BALLITO BUSINESS PARK.
12.6	2206LS2206LS00047564 - BALLITO TO DRIEFONTEIN FROM BALLITO BUSINESS PARK TAXI RANK, PICK UP, SHAKASKRAAL TAXI RANK TO DRIEFONTEIN (DROP OFF AND PICK UP) AND RETURN ALONG SAME ROUTE TO BALLITO BUSINESS PARK TAXI RANK.
12.7	2206LS2206LS00047565 - BALLITO TO GLENDALE FROM BALLITO BUSINESS PARK, PICKING UP AND DROPPING OFF ALONG N2, SHAKASHEAD, UMHLALI, BHIDAKHONA PRIMARY, GLENDALE SAPS AND RETURN ALONG SAME ROUTE TO BALLITO BUSINESS PARK PICKING UP & DROPPING OFF ALONG THE ROAD.



transport

Department:
Transport
Province of KwaZulu-Natal

GAZETTE

LGKZNG43-2020-FEB

REGION: ALL

1) Application Number: APP0119952	2) Gazette Number: LGKZNG43-2020-FEB
3) Applicant: S NAIDOO ID NO. 8210195263089 Association: DOLPHIN COAST TAXI OWNERS ASSOCIATION	4) Applicant Address: PO BOX 513 VERULAM KWA ZULU NATAL 4340
5) Existing Licence Holder: NOT APPLICABLE ID NO. NOT APPLICABLE	6) Existing Licence Holder Address: NOT APPLICABLE
7) Type of application: NEW OPERATING LICENCE	8) Operating Licence Number: NOTAVAILABLE
9) Vehicle Type: MINIBUS	10) 1 X 14 (SEATED) + 0 (STANDING)
11) Region: ILEMBE	
12.1	2206LS22027Q10047560 - BALLITO TO STANGER FROM BALLITO BUSINESS PARK TAXI RANK (PICK & DROP), ZIMBALI ENTRANCE, BALLITO DRIVE, COMPENSATION BEACH ROAD, DOLPHIN CRESCENT, OCEAN DRIVE, SHEFFIELD DRIVE, MR474, N2 TO SHAKA'S HEAD, R102, UMHLALI VILLAGE, R102 TO SHAKA KRAAL, NKOBONGO TOWNSHIP, GLENDALE, R102 TO ETETE TOWNSHIP, SHAVIN'S TRAINING STORE, R102 TO STANGER TOWN CENTRE AND RETURN ALONG SAME ROUTE TO BALLITO BUSINESS PARK TAXI RANK.
12.2	2206LS2206LS00047558 - BALLITO TO TONGAAT FROM BALLITO BUSINESS PARK, NORTH ALONG N2, MR474, SHEFFIELD DRIVE, OCEAN DRIVE, DOLPHIN CRESCENT, COMPENSATION BEACH ROAD, BALLITO DRIVE, M4 SOUTH, ZIMBALI (PICK AND DROP) AND FINALLY ALONG WATSON HIGHWAY TO TONGAAT TOWN CENTRE FOR DROP OFF AND RETURN ALONG THE SAME ROUTE.
12.3	2206LS2206LS00047561 - BALLITO TO DURBAN FROM BALLITO BUSINESS PARK TAXI RANK, PICK UP, ALONG M4 SOUTH, ZIMBALI (PICK UP) TO DURBAN CITY CENTRE PICK UP AND RETURN ALONG SAME ROUTE TO BALLITO BUSINESS PARK.
12.4	2206LS2206LS00047563 - BALLITO TO EMPANGENI FROM BALLITO BUSINESS PARK TAXI RANK, M4 NORTH, DIRECT TO TAWA ROAD, R84, TO "A" TAXI RANK DROPPING OFF ONLY AND RETURN EMPTY TO BALLITO BUSINESS PARK.
12.5	2100JU2206LS10047557 - SHAKASKRAAL - TONGAAT BALLITO VIA SHAKASKRAAL TO TONGAAT FROM BALLITO BUSINESS PARK TAXI RANK (PICK UP PASSENGERS) JOIN R102 SHAKASKRAAL (PICKING UP AND DROPPING OFF) UMHLALI, SHAKAHEAD, COMPENSATION AND FRASERS AND DROPPING OFF IN TOWN CENTRE AT TONGAAT TAXI RANK AND RETURN ALONG SAME ROUTE TO FRASERS, SHAKAHEAD, COMPENSATION, UMHLALI, SHAKASKRAAL AND FINALLY TO BALLITO BUSINESS PARK TAXI RANK.
12.6	2206LS2206LS00047564 - BALLITO TO DRIEFONTEIN FROM BALLITO BUSINESS PARK TAXI RANK, PICK UP, SHAKASKRAAL TAXI RANK TO DRIEFONTEIN (DROP OFF AND PICK UP) AND RETURN ALONG SAME ROUTE TO BALLITO BUSINESS PARK TAXI RANK.
12.7	2206LS2206LS00047565 - BALLITO TO GLENDALE FROM BALLITO BUSINESS PARK, PICKING UP AND DROPPING OFF ALONG N2, SHAKASHEAD, UMHLALI, BHIDAKHONA PRIMARY, GLENDALE SAPS AND RETURN ALONG SAME ROUTE TO BALLITO BUSINESS PARK PICKING UP & DROPPING OFF ALONG THE ROAD.



transport

Department:
Transport
Province of KwaZulu-Natal

GAZETTE

LGKZNG43-2020-FEB

REGION: ALL

1) Application Number: APP0119966	2) Gazette Number: LGKZNG43-2020-FEB
3) Applicant: S NAIDOO ID NO. 8210195263089 Association: DOLPHIN COAST TAXI OWNERS ASSOCIATION	4) Applicant Address: PO BOX 513 VERULAM KWA ZULU NATAL 4340
5) Existing Licence Holder: NOT APPLICABLE ID NO. NOT APPLICABLE	6) Existing Licence Holder Address: NOT APPLICABLE
7) Type of application: NEW OPERATING LICENCE	8) Operating Licence Number: NOTAVAILABLE
9) Vehicle Type: MINIBUS	10) 1 X 15 (SEATED) + 0 (STANDING)
11) Region: ILEMBE	
12.1	2100JU2206LS10047557 - SHAKASKRAAL - TONGAAT BALLITO VIA SHAKASKRAAL TO TONGAAT FROM BALLITO BUSINESS PARK TAXI RANK (PICK UP PASSENGERS) JOIN R102 SHAKASKRAAL (PICKING UP AND DROPPING OFF) UMHLALI, SHAKAHEAD, COMPENSATION AND FRASERS AND DROPPING OFF IN TOWN CENTRE AT TONGAAT TAXI RANK AND RETURN ALONG SAME ROUTE TO FRASERS, SHAKASHEAD, COMPENSATION, UMHLALI, SHAKASKRAAL AND FINALLY TO BALLITO BUSINESS PARK TAXI RANK.
12.2	2206LS22027Q10047560 - BALLITO TO STANGER FROM BALLITO BUSINESS PARK TAXI RANK (PICK & DROP), ZIMBALI ENTRANCE, BALITO DRIVE, COMPENSATION BEACH ROAD, DOLPHIN CRESCENT, OCEAN DRIVE, SHEFFIELD DRIVE, MR474, N2 TO SHAKA'S HEAD, R102, UMHLALI VILLAGE, R102 TO SHAKA KRAAL, NKOBONGO TOWNSHIP, GLENDALE, R102 TO ETETE TOWNSHIP, SHAVIN'S TRAINING STORE, R102 TO STANGER TOWN CENTRE AND RETURN ALONG SAME ROUTE TO BALLITO BUSINESS PARK TAXI RANK.
12.3	2206LS2206LS00047558 - BALLITO TO TONGAAT FROM BALLITO BUSINESS PARK, NORTH ALONG N2, MR474, SHEFFIELD DRIVE, OCEAN DRIVE, DOLPHIN CRESCENT, COMPENSATION BEACH ROAD, BALLITO DRIVE, M4 SOUTH, ZIMBALI (PICK AND DROP) AND FINALLY ALONG WATSON HIGHWAY TO TONGAAT TOWN CENTRE FOR DROP OFF AND RETURN ALONG THE SAME ROUTE.
12.4	2206LS2206LS00047561 - BALLITO TO DURBAN FROM BALLITO BUSINESS PARK TAXI RANK, PICK UP, ALONG M4 SOUTH, ZIMBALI (PICK UP) TO DURBAN CITY CENTRE PICK UP AND RETURN ALONG SAME ROUTE TO BALLITO BUSINESS PARK.
12.5	2206LS2206LS00047563 - BALLITO TO EMPANGENI FROM BALLITO BUSINESS PARK TAXI RANK, M4 NORTH, DIRECT TO TAWA ROAD, R34, TO "A" TAXI RANK DROPPING OFF ONLY AND RETURN EMPTY TO BALLITO BUSINESS PARK.
12.6	2206LS2206LS00047564 - BALLITO TO DRIEFONTEIN FROM BALLITO BUSINESS PARK TAXI RANK, PICK UP, SHAKASKRAAL TAXI RANK TO DRIEFONTEIN (DROP OFF AND PICK UP) AND RETURN ALONG SAME ROUTE TO BALLITO BUSINESS PARK TAXI RANK.
12.7	2206LS2206LS00047565 - BALLITO TO GLENDALE FROM BALLITO BUSINESS PARK, PICKING UP AND DROPPING OFF ALONG N2, SHAKASHEAD, UMHLALI, BHIDAKHONA PRIMARY, GLENDALE SAPS AND RETURN ALONG SAME ROUTE TO BALLITO BUSINESS PARK PICKING UP & DROPPING OFF ALONG THE ROAD.



transport

Department:
Transport
Province of KwaZulu-Natal

GAZETTE

LGKZNG43-2020-FEB

REGION: ALL

1)	Application Number: APP0119994	2)	Gazette Number: LGKZNG43-2020-FEB
3)	Applicant: A PATHURUTH ID NO. 7909010101082 Association: CHATSWORTH MINIBUS ASSOCIATION	4)	Applicant Address: 10 DEBONAIR PLACE MORTON CHATSWORTH KWA-ZULU NATAL 4092
5)	Existing Licence Holder: NOT APPLICABLE ID NO. NOT APPLICABLE	6)	Existing Licence Holder Address: NOT APPLICABLE
7)	Type of application: NEW OPERATING LICENCE	8)	Operating Licence Number: NOTAVAILABLE
9)	Vehicle Type: MINIBUS	10)	1 X 13 (SEATED) + 0 (STANDING)
11)	Region: NINGIZMU 2		
12.1	21004R21004R00050288 - RESTRICTIONS ROUTE 5 (FROM CHECKERS CENTRE IN JOYHURST STREET IN CHATSWORTH, TO DURBAN) IS LIMITED TO 300 VEHICLES PER DAY TO BE IDENTIFIED BY THE TAXI ASSOCIATION BY MEANS OF AN OPERATIONAL SCHEDULE WHICH MUST BE SUBMITTED TO THE BOARD AND THE METRO POLICE ON A MONTHLY BASIS OR WHEN A CHANGE OCCURS.		
12.2	22064S22064S00050291 - MONTFORD TO MONTFORD FROM RANK NO. 113 AT MONTFORD SHOPPING COMPLEX TO SEVEN TANKS, LEFT INTO ROAD 701, RIGHT INTO ROAD 702, RIGHT INTO ROAD 704, RIGHT INTO NATURE RESERVE ROAD, PROCEED TO SEVEN TANKS AND RETURN ALONG THE FORWARD ROUTE IN REVERSE TO RANK NO.113 AT MONTFORD SHOPPING COMPLEX.		
12.3	22064X21004R00050283 - CHATSWORTH TO DURBAN METRO FROM PRIVATE RANKING FACILITIES : CHECKERS CENTRE IN JOYHURST STREET TO SHALLCROSS RIDGE CENTRE IN LINK ROAD, TURN RIGHT INTO JOYHURST STREET, TURN RIGHT INTO CHATSWORTH CIRCLE, LEFT INTO CROFTDENE DRIVE, RIGHT INTO MONTDENE DRIVE, LEFT INTO ROAD 702, LEFT INTO ROAD 701, RIGHT INTO ROAD 751, RIGHT INTO MOORTON DRIVE, LEFT INTO ARENA PARK DRIVE, DIRECT TO MOORCROSS DRIVE, RIGHT INTO CROSSMOOR DRIVE, LEFT INTO MOORCROSS DRIVE, RIGHT INTO KLAARWATER ROAD, RIGHT INTO LINK ROAD, UP UNTIL SHALLCROSS RIDGE CENTRE AND RETURN ALONG THE SAME ROUTE TO CHECKERS CENTRE IN JOYHURST STREET.		
12.4	22064X21004R00050286 - CHECKERS CENTRE IN JOYHURST STREET IN CHATSWORTH, TO DURBAN: FROM CHECKERS CENTRE IN JOYHURST STREET, CHATSWORTH, RIGHT INTO MAIN STREET, LEFT INTO CHATSDENE STREET, RIGHT INTO FLORENCE NIGHTINGALE DRIVE, LEFT INTO HIGGINSON HIGHWAY, RIGHT INTO CROSSMOOR DRIVE, LEFT INTO MOORCROSS DRIVE, LEFT INTO ROAD 124 UP UNTIL THE CORNER WITH KLAARWATER DRIVE, AND RETURN ALONG ROAD 124, LEFT INTO MOORCROSS DRIVE, INTO ARENA PARK DRIVE, RIGHT INTO MOORTON DRIVE, LEFT INTO ROAD 751, LEFT INTO ROAD 701, RIGHT INTO ROAD 702, RIGHT INTO ROAD 502, LEFT INTO ROAD 501, RIGHT INTO ARENA PARK DRIVE, LEFT INTO CHATSWORTH CIRCLE, RIGHT INTO MAIN STREET, INTO ROAD 301, RIGHT INTO WOODHURST DRIVE, INTO COLLIER AVENUE, RIGHT INTO CHATSWORTH MAIN ROAD, INTO PELICAN DRIVE, LEFT INTO HAVENSIDE DRIVE, RIGHT INTO IMPALA DRIVE, RIGHT INTO HIGGINSON HIGHWAY, INTO GRIMBYS ROAD, LEFT INTO SOUTH COAST ROAD, RIGHT INTO SOUTHERN FREEWAY, LEFT INTO MOORE ROAD, RIGHT INTO WARWICK AVENUE, RIGHT INTO ALICE STREET, RIGHT INTO SOLDIERS WAY, RIGHT INTO PINE STREET RANK NO84 OR ALTERNATIVELY INTO ALBERT STREET, THEN LEFT INTO PRINCE EDWARD STREET INTO RANK 116 AND RETURN ALONG PRINCE ALFRED, INTO SMITH STREET, INTO SOUTHERN FREEWAY AND RETURN ALONG THE FORWARD ROUTE IN REVERSE.		
12.5	22064X21004R00050287 - CHECKERS CENTRE IN JOYHURST STREET IN CHATSWORTH, TO DURBAN: FROM CHECKERS CENTRE IN JOYHURST STREET, CHATSWORTH, RIGHT INTO MAIN STREET, LEFT INTO CHATSDENE STREET, RIGHT INTO FLORENCE NIGHTINGALE DRIVE, LEFT INTO HIGGINSON HIGHWAY, RIGHT INTO CROSSMOOR DRIVE, LEFT INTO MOORCROSS DRIVE, LEFT INTO ROAD 124 UP UNTIL THE CORNER WITH KLAARWATER DRIVE, AND RETURN ALONG ROAD 124, LEFT INTO MOORCROSS DRIVE, INTO ARENA PARK DRIVE, RIGHT INTO MOORTON DRIVE, LEFT INTO ROAD 751, LEFT INTO ROAD 701, RIGHT INTO ROAD 702, RIGHT INTO ROAD 502, LEFT INTO ROAD 501, RIGHT INTO ARENA PARK DRIVE, LEFT INTO CHATSWORTH CIRCLE, RIGHT INTO MAIN STREET, INTO ROAD 301, RIGHT INTO WOODHURST DRIVE, INTO COLLIER AVENUE, RIGHT INTO CHATSWORTH MAIN ROAD, INTO PELICAN DRIVE, LEFT INTO HAVENSIDE DRIVE, RIGHT INTO IMPALA DRIVE, RIGHT INTO HIGGINSON HIGHWAY, INTO GRIMBYS ROAD, LEFT INTO SOUTH COAST ROAD, RIGHT INTO SOUTHERN FREEWAY, LEFT INTO MOORE ROAD, RIGHT INTO WARWICK AVENUE, RIGHT INTO ALICE STREET, RIGHT INTO SOLDIERS WAY, RIGHT INTO PINE STREET RANK NO84 OR ALTERNATIVELY INTO ALBERT STREET, THEN LEFT INTO PRINCE EDWARD STREET INTO RANK 116 AND RETURN ALONG PRINCE ALFRED, INTO SMITH STREET, INTO SOUTHERN FREEWAY AND RETURN ALONG THE FORWARD ROUTE IN REVERSE.		
12.6	22064X2202J000050289 - 6. CHATSWORTH TO MOBENI HEIGHTS FROM RANK NO 80 AT R. K. KHANS HOSPITAL IN CHATSWORTH CIRCLE TO MOBENI HEIGHTS SHOPPING CENTRE IN IMPALA DRIVE, RIGHT INTO CHATSWORTH CIRCLE, RIGHT INTO FLORENCE NIGHTINGALE DRIVE, RIGHT INTO WESTCLIFF DRIVE, DIRECT INTO PELICAN DRIVE, RIGHT INTO HAVENSIDE DRIVE, RIGHT INTO IMPALA DRIVE, INTO MOBENI HEIGHTS SHOPPING CENTRE AND RETURN ALONG THE FORWARD ROUTE IN REVERSE TO R. K. KHAN HOSPITAL IN CHATSWORTH CIRCLE.		
12.7	22064X22064X00050284 - CHATSWORTH TOWN CENTRE TO CHATSWORTH RIGHT BHAKTIVEDANTA SWAMI CIRCLE, RIGHT INTO MAIN STREET, DIRECT INTO FLORENCE NIGHTINGALE DRIVE, LEFT INTO SUNSET AVENUE, LEFT INTO ERICA AVENUE, RIGHT INTO SYRINGA AVENUE, LEFT INTO WOODHURST DRIVE, RIGHT INTO COLLIER AVENUE, LEFT INTO CHATSWORTH MAIN ROAD, AND PROCEED TO LOTUS GARAGE AND RETURN ALONG THE FORWARD ROUTE IN REVERSE TO CHECKERS CENTRE IN JOYHURST STREET.		
12.8	22064X22064X00050285 - CHATSWORTH TO CHATSWORTH. RIGHT INTO JOYHURST STREET, RIGHT INTO CHATSWORTH CIRCLE, LEFT INTO CROFTDENE DRIVE, RIGHT INTO SILVERGLEN DRIVE, DIRECT INTO BULL-BULL DRIVE, LEFT INTO HAVENSIDE DRIVE, LEFT INTO SUMMERFIELD ROAD, LEFT INTO PELICAN DRIVE, LEFT INTO SILVERGLEN DRIVE, AND PROCEED INTO SILVERGLEN SHOPPING MALL AND RETURN ALONG THE FORWARD ROUTE IN REVERSE TO CHECKERS CENTRE IN JOYHURST STREET.		
12.9	22064X22064X00050290 - CHATSWORTH CIRCLE TO CHATSWORTH RIDGE CENTRE. FROM RANK NO. 80 AT R. K. KHANS HOSPITAL IN CHATSWORTH CIRCLE TO CHATSWORTH RIDGE CENTRE IN LINK ROAD, LEFT INTO CHATSWORTH CIRCLE, LEFT INTO CROFTDENE DRIVE, RIGHT INTO MONTDENE DRIVE, LEFT INTO ROAD 702, LEFT INTO ROAD 701, RIGHT INTO ROAD 751, RIGHT INTO MOORTON DRIVE, LEFT INTO ARENA PARK DRIVE, DIRECT INTO MOORCROSS DRIVE, RIGHT INTO CROSSMOOR DRIVE, LEFT INTO MOORCROSS DRIVE, RIGHT INTO KLAARWATER ROAD, RIGHT INTO LINK ROAD, PROCEED TO CHATSWORTH RIDGE CENTRE AND RETURN ALONG THE FORWARD ROUTE IN REVERSE TO R. K. KHANS HOSPITAL IN CHATSWORTH CIRCLE.		
12.10	22064X22064X00051643 - CHARTER SERVICE FROM CHATSWORTH TAXI RANK TO POINT WITHIN THE PROVINCE OF KZN ONLY. NO PICKING UP OR SETTING DOWN OF PASSENGERS EN ROUTE		



transport

Department:
Transport
Province of KwaZulu-Natal

GAZETTE

LGKZNG43-2020-FEB

REGION: ALL

12.11	KZPRERC2789974 - CHATSWORTH TO SAVANNAH PARK
	FROM PRIVATE CHECKERS RANK IN CHATSWORTH TURN LEFT MAIN ROAD INTO RIGHT BHAKTIVEDANTA SWAMI CIRCLE, LEFT R K KHAN CIRCLE, TURN RIGHT SHALLCROSS ROAD PICK AND DROP, TURN RIGHT RIDGE SHOPPING COMPLEX DROPS AND PICK UP PASSENGERS AND TURN BACK RIGHT INTO SHALLCROSS ROAD, LEFT INTO KLAARWATER ROAD, LEFT HANS DETTMAN HIGHWAY, RIGHT HIGGINSON HIGHWAY, LEFT MEADOC'S ROAD, RIGHT SAVANAH DRIVE, INTO THORN TREE, RIGHT PROCEED INTO RIGHT GROSSLAND, LEFT DEMAT ROAD PROCEED STRAIGHT THEN TURN LEFT MAJOLA ROAD INTO RIGHT DEMAT ROAD AND INTAKE ROAD AND RETURN BACK WITH PASSENGERS TO PRIVATE CHECKERS RANK IN CHATSWORTH.
12.12	KZPRERC2790023 - CHATSWORTH TO JACOBS
	FROM PRIVATE CHECKERS RANK IN CHATSWORTH TURN LEFT MAIN ROAD, INTO RIGHT BHAKTIVEDANTA SWAMI TO FLORENCE NIGHTINGALE HIGHWAY, LEFT R K KHAN, RIGHT SHALLCROSS JOINS RIGHT HIGGINSON HIGHWAY EAST (M) (WITH PASSENGERS ON), INTO GRIMSBY, LEFT TO SOUTH COAST ROAD, TURN RIGHT BLUFF ROAD (M16), RIGHT CHAMBERLAIN ROAD, LEFT QUALITY STREET, RIGHT LAWLEY STREET DROPS THEN LEFT HIME STREET, THEN RIGHT BROOKLYN ROAD SATTING DOWN PASSENGERS RIGHT SHETLAND ROAD, LEFT CHAMBERLAIN ROAD CIRCLE TO RIGHT THEN, LEFT PHILLIP FRAME, RIGHT BALFOUR ROAD SATTING DOWN PASSENGERS LEFT TO BLUFF ROAD IN RETURN TO CHATSWORTH.
12.13	KZPRERC2790072 - CHATSWORTH TO GALLERIA
	FROM PRIVATE CHECKERS RANK IN CHATSWORTH TURN LEFT MAIN ROAD, INTO RIGHT BHAKTIVEDANTA SWAMI TO FLORENCE NIGHTINGALE HIGHWAY, LEFT R K KHAN, RIGHT SHALLCROSS JOINS RIGHT HIGGINSON HIGHWAY EAST (M) (WITH PASSENGERS ON) FROM CHATSWORTH, TURN RIGHT N2 SOUTH COAST PROCEED THEN TURN LEFT MOSS KOLNIK DRIVE INTO RIGHT ARBOUR ROAD TAXI RANK DROPPING OFF / PICKING UP AND RETURN THE SAME ROUTE IN REVERSE TO CHATSWORTH WITH PASSENGERS.
12.14	KZPRERC2790121 - CHATSWORTH TO BURLINGTON
	FROM PRIVATE CHECKERS RANK IN CHATSWORTH TURN LEFT MAIN ROAD INTO RIGHT BHAKTIVEDANTA SWAMI CIRCLE, LEFT R K KHAN CIRCLE TURN RIGHT SHALLCROSS ROAD WITH PASSENGERS RIGHT TO BURLINGTON ROAD, SATTING DOWN AND PICK PASSENGERS INTO PIET RETIEF, RIGHT MARTIN ROAD INTO DOWNIE CRESCENT CIRCLE INTO MARTIN ROAD THEN LEFT BURLINGTON ROAD IN REVERSE TO CHATSWORTH.
12.15	KZPRERC2790170 - CHATSWORTH TO NORTHDENE
	FROM PRIVATE CHECKERS RANK IN CHATSWORTH TURN LEFT MAIN ROAD INTO RIGHT BHAKTIVEDANTA SWAMI CIRCLE, LEFT R K KHAN CIRCLE, TURN RIGHT SHALLCROSS ROAD, LEFT HIGGINSON HIGHWAY (M1) WITH PASSENGERS, TURN RIGHT HANS DETTMAN HIGHWAY (M4), TURN RIGHT WILTSHIRE, LEFT BROOCKDALE ROAD PICK AND DROP INTO RITZ ROAD, RIGHT TAGORE ROAD INTO KASHMIR AVE, RIGHT MARCELLINE DRIVE INTO RIGHT BROOCKDALE ROAD, LEFT TO WILTSHIRE, LEFT TO HANS DETTMAN HIGHWAY IN REVERSE WITH PASSENGERS TO CHATSWORTH.



transport

Department:
Transport
Province of KwaZulu-Natal

GAZETTE

LGKZNG43-2020-FEB

REGION: ALL

1)	Application Number: APP0119995	2)	Gazette Number: LGKZNG43-2020-FEB
3)	Applicant: A PATHURUTH ID NO. 7909010101082 Association: CHATSWORTH MINIBUS ASSOCIATION	4)	Applicant Address: 10 DEBONAIR PLACE MORTON CHATSWORTH KWA-ZULU NATAL 4092
5)	Existing Licence Holder: NOT APPLICABLE ID NO. NOT APPLICABLE	6)	Existing Licence Holder Address: NOT APPLICABLE
7)	Type of application: NEW OPERATING LICENCE	8)	Operating Licence Number: NOTAVAILABLE
9)	Vehicle Type: MINIBUS	10)	1 X 13 (SEATED) + 0 (STANDING)
11)	Region: NINGIZMU 2		
12.1	21004R21004R00050288 - RESTRICTIONS ROUTE 5 (FROM CHECKERS CENTRE IN JOYHURST STREET IN CHATSWORTH, TO DURBAN) IS LIMITED TO 300 VEHICLES PER DAY TO BE IDENTIFIED BY THE TAXI ASSOCIATION BY MEANS OF AN OPERATIONAL SCHEDULE WHICH MUST BE SUBMITTED TO THE BOARD AND THE METRO POLICE ON A MONTHLY BASIS OR WHEN A CHANGE OCCURS.		
12.2	22064S22064S00050291 - MONTFORD TO MONTFORD FROM RANK NO. 113 AT MONTFORD SHOPPING COMPLEX TO SEVEN TANKS, LEFT INTO ROAD 701, RIGHT INTO ROAD 702, RIGHT INTO ROAD 704, RIGHT INTO NATURE RESERVE ROAD, PROCEED TO SEVEN TANKS AND RETURN ALONG THE FORWARD ROUTE IN REVERSE TO RANK NO.113 AT MONTFORD SHOPPING COMPLEX.		
12.3	22064X21004R00050283 - CHATSWORTH TO DURBAN METRO FROM PRIVATE RANKING FACILITIES : CHECKERS CENTRE IN JOYHURST STREET TO SHALLCROSS RIDGE CENTRE IN LINK ROAD, TURN RIGHT INTO JOYHURST STREET, TURN RIGHT INTO CHATSWORTH CIRCLE, LEFT INTO CROFTDENE DRIVE, RIGHT INTO MONTDENE DRIVE, LEFT INTO ROAD 702, LEFT INTO ROAD 701, RIGHT INTO ROAD 751, RIGHT INTO MOORTON DRIVE, LEFT INTO ARENA PARK DRIVE, DIRECT TO MOORCROSS DRIVE, RIGHT INTO CROSSMOOR DRIVE, LEFT INTO MOORCROSS DRIVE, RIGHT INTO KLAARWATER ROAD, RIGHT INTO LINK ROAD, UP UNTIL SHALLCROSS RIDGE CENTRE AND RETURN ALONG THE SAME ROUTE TO CHECKERS CENTRE IN JOYHURST STREET.		
12.4	22064X21004R00050286 - CHECKERS CENTRE IN JOYHURST STREET IN CHATSWORTH, TO DURBAN: FROM CHECKERS CENTRE IN JOYHURST STREET, CHATSWORTH, RIGHT INTO MAIN STREET, LEFT INTO CHATSDENE STREET, RIGHT INTO FLORENCE NIGHTINGALE DRIVE, LEFT INTO HIGGINSON HIGHWAY, RIGHT INTO CROSSMOOR DRIVE, LEFT INTO MOORCROSS DRIVE, LEFT INTO ROAD 124 UP UNTIL THE CORNER WITH KLAARWATER DRIVE, AND RETURN ALONG ROAD 124, LEFT INTO MOORCROSS DRIVE, INTO ARENA PARK DRIVE, RIGHT INTO MOORTON DRIVE, LEFT INTO ROAD 751, LEFT INTO ROAD 701, RIGHT INTO 702, RIGHT INTO ROAD 502, LEFT INTO ROAD 501, RIGHT INTO ARENA PARK DRIVE, LEFT INTO CHATSWORTH CIRCLE, RIGHT INTO MAIN STREET, INTO ROAD 301, RIGHT INTO WOODHURST DRIVE, INTO COLLIER AVENUE, RIGHT INTO CHATSWORTH MAIN ROAD, INTO PELICAN DRIVE, LEFT INTO HAVENSIDE DRIVE, RIGHT INTO IMPALA DRIVE, RIGHT INTO HIGGINSON HIGHWAY, INTO GRIMBYS ROAD, LEFT INTO SOUTH COAST ROAD, RIGHT INTO SOUTHERN FREEWAY, LEFT INTO MOORE ROAD, RIGHT INTO WARWICK AVENUE, RIGHT INTO ALICE STREET, RIGHT INTO SOLDIERS WAY, RIGHT INTO PINE STREET RANK NO84 OR ALTERNATIVELY INTO ALBERT STREET, THEN LEFT INTO PRINCE EDWARD STREET INTO RANK 116 AND RETURN ALONG PRINCE ALFRED, INTO SMITH STREET, INTO SOUTHERN FREEWAY AND RETURN ALONG THE FORWARD ROUTE IN REVERSE.		
12.5	22064X21004R00050287 - CHECKERS CENTRE IN JOYHURST STREET IN CHATSWORTH, TO DURBAN: FROM CHECKERS CENTRE IN JOYHURST STREET, CHATSWORTH, RIGHT INTO MAIN STREET, LEFT INTO CHATSDENE STREET, RIGHT INTO FLORENCE NIGHTINGALE DRIVE, LEFT INTO HIGGINSON HIGHWAY, RIGHT INTO CROSSMOOR DRIVE, LEFT INTO MOORCROSS DRIVE, LEFT INTO ROAD 124 UP UNTIL THE CORNER WITH KLAARWATER DRIVE, AND RETURN ALONG ROAD 124, LEFT INTO MOORCROSS DRIVE, INTO ARENA PARK DRIVE, RIGHT INTO MOORTON DRIVE, LEFT INTO ROAD 751, LEFT INTO ROAD 701, RIGHT INTO 702, RIGHT INTO ROAD 502, LEFT INTO ROAD 501, RIGHT INTO ARENA PARK DRIVE, LEFT INTO CHATSWORTH CIRCLE, RIGHT INTO MAIN STREET, INTO ROAD 301, RIGHT INTO WOODHURST DRIVE, INTO COLLIER AVENUE, RIGHT INTO CHATSWORTH MAIN ROAD, INTO PELICAN DRIVE, LEFT INTO HAVENSIDE DRIVE, RIGHT INTO IMPALA DRIVE, RIGHT INTO HIGGINSON HIGHWAY, INTO GRIMBYS ROAD, LEFT INTO SOUTH COAST ROAD, RIGHT INTO SOUTHERN FREEWAY, LEFT INTO MOORE ROAD, RIGHT INTO WARWICK AVENUE, RIGHT INTO ALICE STREET, RIGHT INTO SOLDIERS WAY, RIGHT INTO PINE STREET RANK NO84 OR ALTERNATIVELY INTO ALBERT STREET, THEN LEFT INTO PRINCE EDWARD STREET INTO RANK 116 AND RETURN ALONG PRINCE ALFRED, INTO SMITH STREET, INTO SOUTHERN FREEWAY AND RETURN ALONG THE FORWARD ROUTE IN REVERSE.		
12.6	22064X2202J000050289 - 6. CHATSWORTH TO MOBENI HEIGHTS FROM RANK NO 80 AT R. K. KHANS HOSPITAL IN CHATSWORTH CIRCLE TO MOBENI HEIGHTS SHOPPING CENTRE IN IMPALA DRIVE, RIGHT INTO CHATSWORTH CIRCLE, RIGHT INTO FLORENCE NIGHTINGALE DRIVE, RIGHT INTO WESTCLIFF DRIVE, DIRECT INTO PELICAN DRIVE, RIGHT INTO HAVENSIDE DRIVE, RIGHT INTO IMPALA DRIVE, INTO MOBENI HEIGHTS SHOPPING CENTRE AND RETURN ALONG THE FORWARD ROUTE IN REVERSE TO R. K. KHAN HOSPITAL IN CHATSWORTH CIRCLE.		
12.7	22064X22064X00050284 - CHATSWORTH TOWN CENTRE TO CHATSWORTH RIGHT BHAKTIVEDANTA SWAMI CIRCLE, RIGHT INTO MAIN STREET, DIRECT INTO FLORENCE NIGHTINGALE DRIVE, LEFT INTO SUNSET AVENUE, LEFT INTO ERICA AVENUE, RIGHT INTO SYRINGA AVENUE, LEFT INTO WOODHURST DRIVE, RIGHT INTO COLLIER AVENUE, LEFT INTO CHATSWORTH MAIN ROAD, AND PROCEED TO LOTUS GARAGE AND RETURN ALONG THE FORWARD ROUTE IN REVERSE TO CHECKERS CENTRE IN JOYHURST STREET.		
12.8	22064X22064X00050285 - CHATSWORTH TO CHATSWORTH. RIGHT INTO JOYHURST STREET, RIGHT INTO CHATSWORTH CIRCLE, LEFT INTO CROFTDENE DRIVE, RIGHT INTO SILVERGLEN DRIVE, DIRECT INTO BULL-BULL DRIVE, LEFT INTO HAVENSIDE DRIVE, LEFT INTO SUMMERFIELD ROAD, LEFT INTO PELICAN DRIVE, LEFT INTO SILVERGLEN DRIVE, AND PROCEED INTO SILVERGLEN SHOPPING MALL AND RETURN ALONG THE FORWARD ROUTE IN REVERSE TO CHECKERS CENTRE IN JOYHURST STREET.		
12.9	22064X22064X00050290 - CHATSWORTH CIRCLE TO CHATSWORTH RIDGE CENTRE. FROM RANK NO. 80 AT R. K. KHANS HOSPITAL IN CHATSWORTH CIRCLE TO CHATSWORTH RIDGE CENTRE IN LINK ROAD, LEFT INTO CHATSWORTH CIRCLE, LEFT INTO CROFTDENE DRIVE, RIGHT INTO MONTDENE DRIVE, LEFT INTO ROAD 702, LEFT INTO ROAD 701, RIGHT INTO ROAD 751, RIGHT INTO MOORTON DRIVE, LEFT INTO ARENA PARK DRIVE, DIRECT INTO MOORCROSS DRIVE, RIGHT INTO CROSSMOOR DRIVE, LEFT INTO MOORCROSS DRIVE, RIGHT INTO KLAARWATER ROAD, RIGHT INTO LINK ROAD, PROCEED TO CHATSWORTH RIDGE CENTRE AND RETURN ALONG THE FORWARD ROUTE IN REVERSE TO R. K. KHANS HOSPITAL IN CHATSWORTH CIRCLE.		
12.10	22064X22064X00051643 - CHARTER SERVICE FROM CHATSWORTH TAXI RANK TO POINT WITHIN THE PROVINCE OF KZN ONLY. NO PICKING UP OR SETTING DOWN OF PASSENGERS EN ROUTE		



transport

Department:
Transport
Province of KwaZulu-Natal

GAZETTE

LGKZNG43-2020-FEB

REGION: ALL

12.11	KZPRERC2789974 - CHATSWORTH TO SAVANNAH PARK
	FROM PRIVATE CHECKERS RANK IN CHATSWORTH TURN LEFT MAIN ROAD INTO RIGHT BHAKTIVEDANTA SWAMI CIRCLE, LEFT R K KHAN CIRCLE, TURN RIGHT SHALLCROSS ROAD PICK AND DROP, TURN RIGHT RIDGE SHOPPING COMPLEX DROPS AND PICK UP PASSENGERS AND TURN BACK RIGHT INTO SHALLCROSS ROAD, LEFT INTO KLAARWATER ROAD, LEFT HANS DETTMAN HIGHWAY, RIGHT HIGGINSON HIGHWAY, LEFT MEADOC'S ROAD, RIGHT SAVANAH DRIVE, INTO THORN TREE, RIGHT PROCEED INTO RIGHT GROSSLAND, LEFT DEMAT ROAD PROCEED STRAIGHT THEN TURN LEFT MAJOLA ROAD INTO RIGHT DEMAT ROAD AND INTAKE ROAD AND RETURN BACK WITH PASSENGERS TO PRIVATE CHECKERS RANK IN CHATSWORTH.
12.12	KZPRERC2790023 - CHATSWORTH TO JACOBS
	FROM PRIVATE CHECKERS RANK IN CHATSWORTH TURN LEFT MAIN ROAD, INTO RIGHT BHAKTIVEDANTA SWAMI TO FLORENCE NIGHTINGALE HIGHWAY, LEFT R K KHAN, RIGHT SHALLCROSS JOINS RIGHT HIGGINSON HIGHWAY EAST (M) (WITH PASSENGERS ON), INTO GRIMSBY, LEFT TO SOUTH COAST ROAD, TURN RIGHT BLUFF ROAD (M16), RIGHT CHAMBERLAIN ROAD, LEFT QUALITY STREET, RIGHT LAWLEY STREET DROPS THEN LEFT HIME STREET, THEN RIGHT BROOKLYN ROAD SATTING DOWN PASSENGERS RIGHT SHETLAND ROAD, LEFT CHAMBERLAIN ROAD CIRCLE TO RIGHT THEN, LEFT PHILLIP FRAME, RIGHT BALFOUR ROAD SATTING DOWN PASSENGERS LEFT TO BLUFF ROAD IN RETURN TO CHATSWORTH.
12.13	KZPRERC2790072 - CHATSWORTH TO GALLERIA
	FROM PRIVATE CHECKERS RANK IN CHATSWORTH TURN LEFT MAIN ROAD, INTO RIGHT BHAKTIVEDANTA SWAMI TO FLORENCE NIGHTINGALE HIGHWAY, LEFT R K KHAN, RIGHT SHALLCROSS JOINS RIGHT HIGGINSON HIGHWAY EAST (M) (WITH PASSENGERS ON) FROM CHATSWORTH, TURN RIGHT N2 SOUTH COAST PROCEED THEN TURN LEFT MOSS KOLNIK DRIVE INTO RIGHT ARBOUR ROAD TAXI RANK DROPPING OFF / PICKING UP AND RETURN THE SAME ROUTE IN REVERSE TO CHATSWORTH WITH PASSENGERS.
12.14	KZPRERC2790121 - CHATSWORTH TO BURLINGTON
	FROM PRIVATE CHECKERS RANK IN CHATSWORTH TURN LEFT MAIN ROAD INTO RIGHT BHAKTIVEDANTA SWAMI CIRCLE, LEFT R K KHAN CIRCLE TURN RIGHT SHALLCROSS ROAD WITH PASSENGERS RIGHT TO BURLINGTON ROAD, SATTING DOWN AND PICK PASSENGERS INTO PIET RETIEF, RIGHT MARTIN ROAD INTO DOWNIE CRESCENT CIRCLE INTO MARTIN ROAD THEN LEFT BURLINGTON ROAD IN REVERSE TO CHATSWORTH.
12.15	KZPRERC2790170 - CHATSWORTH TO NORTHDENE
	FROM PRIVATE CHECKERS RANK IN CHATSWORTH TURN LEFT MAIN ROAD INTO RIGHT BHAKTIVEDANTA SWAMI CIRCLE, LEFT R K KHAN CIRCLE, TURN RIGHT SHALLCROSS ROAD, LEFT HIGGINSON HIGHWAY (M1) WITH PASSENGERS, TURN RIGHT HANS DETTMAN HIGHWAY (M4), TURN RIGHT WILTSHIRE, LEFT BROCKDALE ROAD PICK AND DROP INTO RITZ ROAD, RIGHT TAGORE ROAD INTO KASHMIR AVE, RIGHT MARCELLINE DRIVE INTO RIGHT BROCKDALE ROAD, LEFT TO WILTSHIRE, LEFT TO HANS DETTMAN HIGHWAY IN REVERSE WITH PASSENGERS TO CHATSWORTH.



transport

Department:
Transport
Province of KwaZulu-Natal

GAZETTE

LGKZNG43-2020-FEB

REGION: ALL

1) Application Number: APP0119997	2) Gazette Number: LGKZNG43-2020-FEB
3) Applicant: S NAICKER ID NO. 8808155093089 Association: CHATSWORTH MINIBUS ASSOCIATION	4) Applicant Address: ROAD 701 HSE 419 MONTFORD CHATSWORTH 4092
5) Existing Licence Holder: NOT APPLICABLE ID NO. NOT APPLICABLE	6) Existing Licence Holder Address: NOT APPLICABLE
7) Type of application: NEW OPERATING LICENCE	8) Operating Licence Number: NOTAVAILABLE
9) Vehicle Type: MINIBUS	10) 1 X 15 (SEATED) + 15 (STANDING)
11) Region: NINGIZMU 2	
12.1	21004R21004R00050288 - RESTRICTIONS ROUTE 5 (FROM CHECKERS CENTRE IN JOYHURST STREET IN CHATSWORTH, TO DURBAN) IS LIMITED TO 300 VEHICLES PER DAY TO BE IDENTIFIED BY THE TAXI ASSOCIATION BY MEANS OF AN OPERATIONAL SCHEDULE WHICH MUST BE SUBMITTED TO THE BOARD AND THE METRO POLICE ON A MONTHLY BASIS OR WHEN A CHANGE OCCURS.
12.2	22064S22064S00050291 - MONTFORD TO MONTFORD FROM RANK NO. 113 AT MONTFORD SHOPPING COMPLEX TO SEVEN TANKS, LEFT INTO ROAD 701, RIGHT INTO ROAD 702, RIGHT INTO ROAD 704, RIGHT INTO NATURE RESERVE ROAD, PROCEED TO SEVEN TANKS AND RETURN ALONG THE FORWARD ROUTE IN REVERSE TO RANK NO. 113 AT MONTFORD SHOPPING COMPLEX.
12.3	22064X21004R00050283 - CHATSWORTH TO DURBAN METRO FROM PRIVATE RANKING FACILITIES : CHECKERS CENTRE IN JOYHURST STREET TO SHALLCROSS RIDGE CENTRE IN LINK ROAD, TURN RIGHT INTO JOYHURST STREET, TURN RIGHT INTO CHATSWORTH CIRCLE, LEFT INTO CROFTDENE DRIVE, RIGHT INTO MONTDENE DRIVE, LEFT INTO ROAD 702, LEFT INTO ROAD 701, RIGHT INTO ROAD 751, RIGHT INTO MOORTON DRIVE, LEFT INTO ARENA PARK DRIVE, DIRECT TO MOORCROSS DRIVE, RIGHT INTO CROSSMOOR DRIVE, LEFT INTO MOORCROSS DRIVE, RIGHT INTO KLAARWATER ROAD, RIGHT INTO LINK ROAD, UP UNTIL SHALLCROSS RIDGE CENTRE AND RETURN ALONG THE SAME ROUTE TO CHECKERS CENTRE IN JOYHURST STREET.
12.4	22064X21004R00050286 - CHECKERS CENTRE IN JOYHURST STREET IN CHATSWORTH, TO DURBAN: FROM CHECKERS CENTRE IN JOYHURST STREET, CHATSWORTH, RIGHT INTO MAIN STREET, LEFT INTO CHATSDENE STREET, RIGHT INTO FLORENCE NIGHTINGALE DRIVE, LEFT INTO HIGGINSON HIGHWAY, RIGHT INTO CROSSMOOR DRIVE, LEFT INTO MOORCROSS DRIVE, LEFT INTO ROAD 124 UP UNTIL THE CORNER WITH KLAARWATER DRIVE, AND RETURN ALONG ROAD 124, LEFT INTO MOORCROSS DRIVE, INTO ARENA PARK DRIVE, RIGHT INTO MOORTON DRIVE, LEFT INTO ROAD 751, LEFT INTO ROAD 701, RIGHT INTO 702, RIGHT INTO ROAD 502, LEFT INTO ROAD 501, RIGHT INTO ARENA PARK DRIVE, LEFT INTO CHATSWORTH CIRCLE, RIGHT INTO MAIN STREET, INTO ROAD 301, RIGHT INTO WOODHURST DRIVE, INTO COLLIER AVENUE, RIGHT INTO CHATSWORTH MAIN ROAD, INTO PELICAN DRIVE, LEFT INTO HAVENSIDE DRIVE, RIGHT INTO IMPALA DRIVE, RIGHT INTO HIGGINSON HIGHWAY, INTO GRIMBYS ROAD, LEFT INTO SOUTH COAST ROAD, RIGHT INTO SOUTHERN FREEWAY, LEFT INTO MOORE ROAD, RIGHT INTO WARWICK AVENUE, RIGHT INTO ALICE STREET, RIGHT INTO SOLDIERS WAY, RIGHT INTO PINE STREET RANK NO84 OR ALTERNATIVELY INTO ALBERT STREET, THEN LEFT INTO PRINCE EDWARD STREET INTO RANK 116 AND RETURN ALONG PRINCE ALFRED, INTO SMITH STREET, INTO SOUTHERN FREEWAY AND RETURN ALONG THE FORWARD ROUTE IN REVERSE.
12.5	22064X21004R00050287 - CHECKERS CENTRE IN JOYHURST STREET IN CHATSWORTH, TO DURBAN: FROM CHECKERS CENTRE IN JOYHURST STREET, CHATSWORTH, RIGHT INTO MAIN STREET, LEFT INTO CHATSDENE STREET, RIGHT INTO FLORENCE NIGHTINGALE DRIVE, LEFT INTO HIGGINSON HIGHWAY, RIGHT INTO CROSSMOOR DRIVE, LEFT INTO MOORCROSS DRIVE, LEFT INTO ROAD 124 UP UNTIL THE CORNER WITH KLAARWATER DRIVE, AND RETURN ALONG ROAD 124, LEFT INTO MOORCROSS DRIVE, INTO ARENA PARK DRIVE, RIGHT INTO MOORTON DRIVE, LEFT INTO ROAD 751, LEFT INTO ROAD 701, RIGHT INTO 702, RIGHT INTO ROAD 502, LEFT INTO ROAD 501, RIGHT INTO ARENA PARK DRIVE, LEFT INTO CHATSWORTH CIRCLE, RIGHT INTO MAIN STREET, INTO ROAD 301, RIGHT INTO WOODHURST DRIVE, INTO COLLIER AVENUE, RIGHT INTO CHATSWORTH MAIN ROAD, INTO PELICAN DRIVE, LEFT INTO HAVENSIDE DRIVE, RIGHT INTO IMPALA DRIVE, RIGHT INTO HIGGINSON HIGHWAY, INTO GRIMBYS ROAD, LEFT INTO SOUTH COAST ROAD, RIGHT INTO SOUTHERN FREEWAY, LEFT INTO MOORE ROAD, RIGHT INTO WARWICK AVENUE, RIGHT INTO ALICE STREET, RIGHT INTO SOLDIERS WAY, RIGHT INTO PINE STREET RANK NO84 OR ALTERNATIVELY INTO ALBERT STREET, THEN LEFT INTO PRINCE EDWARD STREET INTO RANK 116 AND RETURN ALONG PRINCE ALFRED, INTO SMITH STREET, INTO SOUTHERN FREEWAY AND RETURN ALONG THE FORWARD ROUTE IN REVERSE.
12.6	22064X2202J000050289 - 6. CHATSWORTH TO MOBENI HEIGHTS FROM RANK NO 80 AT R. K. KHANS HOSPITAL IN CHATSWORTH CIRCLE TO MOBENI HEIGHTS SHOPPING CENTRE IN IMPALA DRIVE, RIGHT INTO CHATSWORTH CIRCLE, RIGHT INTO FLORENCE NIGHTINGALE DRIVE, RIGHT INTO WESTCLIFF DRIVE, DIRECT INTO PELICAN DRIVE, RIGHT INTO HAVENSIDE DRIVE, RIGHT INTO IMPALA DRIVE, INTO MOBENI HEIGHTS SHOPPING CENTRE AND RETURN ALONG THE FORWARD ROUTE IN REVERSE TO R. K. KHAN HOSPITAL IN CHATSWORTH CIRCLE.
12.7	22064X22064X00050284 - CHATSWORTH TOWN CENTRE TO CHATSWORTH RIGHT BHAKTIVEDANTA SWAMI CIRCLE, RIGHT INTO MAIN STREET, DIRECT INTO FLORENCE NIGHTINGALE DRIVE, LEFT INTO SUNSET AVENUE, LEFT INTO ERICA AVENUE, RIGHT INTO SYRINGA AVENUE, LEFT INTO WOODHURST DRIVE, RIGHT INTO COLLIER AVENUE, LEFT INTO CHATSWORTH MAIN ROAD, AND PROCEED TO LOTUS GARAGE AND RETURN ALONG THE FORWARD ROUTE IN REVERSE TO CHECKERS CENTRE IN JOYHURST STREET.
12.8	22064X22064X00050285 - CHATSWORTH TO CHATSWORTH. RIGHT INTO JOYHURST STREET, RIGHT INTO CHATSWORTH CIRCLE, LEFT INTO CROFTDENE DRIVE, RIGHT INTO SILVERGLEN DRIVE, DIRECT INTO BULL-BULL DRIVE, LEFT INTO HAVENSIDE DRIVE, LEFT INTO SUMMERFIELD ROAD, LEFT INTO PELICAN DRIVE, LEFT INTO SILVERGLEN DRIVE, AND PROCEED INTO SILVERGLEN SHOPPING MALL AND RETURN ALONG THE FORWARD ROUTE IN REVERSE TO CHECKERS IN JOYHURST STREET.
12.9	22064X22064X00050290 - CHATSWORTH CIRCLE TO CHATSWORTH RIDGE CENTRE. FROM RANK NO. 80 AT R. K. KHANS HOSPITAL IN CHATSWORTH CIRCLE TO CHATSWORTH RIDGE CENTRE IN LINK ROAD, LEFT INTO CHATSWORTH CIRCLE, LEFT INTO CROFTDENE DRIVE, RIGHT INTO MONTDENE DRIVE, LEFT INTO ROAD 702, LEFT INTO ROAD 701, RIGHT INTO ROAD 751, RIGHT INTO MOORTON DRIVE, LEFT INTO ARENA PARK DRIVE, DIRECT INTO MOORCROSS DRIVE, RIGHT INTO CROSSMOOR DRIVE, LEFT INTO MOORCROSS DRIVE, RIGHT INTO KLAARWATER ROAD, RIGHT INTO LINK ROAD, PROCEED TO CHATSWORTH RIDGE CENTRE AND RETURN ALONG THE FORWARD ROUTE IN REVERSE TO R. K. KHANS HOSPITAL IN CHATSWORTH CIRCLE.
12.10	22064X22064X00051643 - CHARTER SERVICE FROM CHATSWORTH TAXI RANK TO POINT WITHIN THE PROVINCE OF KZN ONLY. NO PICKING UP OR SETTING DOWN OF PASSENGERS EN ROUTE



transport

Department:
Transport
Province of KwaZulu-Natal

GAZETTE

LGKZNG43-2020-FEB

REGION: ALL

12.11	KZPRERC2789974 - CHATSWORTH TO SAVANNAH PARK
	FROM PRIVATE CHECKERS RANK IN CHATSWORTH TURN LEFT MAIN ROAD INTO RIGHT BHAKTIVEDANTA SWAMI CIRCLE, LEFT R K KHAN CIRCLE, TURN RIGHT SHALLCROSS ROAD PICK AND DROP, TURN RIGHT RIDGE SHOPPING COMPLEX DROPS AND PICK UP PASSENGERS AND TURN BACK RIGHT INTO SHALLCROSS ROAD, LEFT INTO KLAARWATER ROAD, LEFT HANS DETTMAN HIGHWAY, RIGHT HIGGINSON HIGHWAY, LEFT MEADOC'S ROAD, RIGHT SAVANAH DRIVE, INTO THORN TREE, RIGHT PROCEED INTO RIGHT GROSSLAND, LEFT DEMAT ROAD PROCEED STRAIGHT THEN TURN LEFT MAJOLA ROAD INTO RIGHT DEMAT ROAD AND INTAKE ROAD AND RETURN BACK WITH PASSENGERS TO PRIVATE CHECKERS RANK IN CHATSWORTH.
12.12	KZPRERC2790023 - CHATSWORTH TO JACOBS
	FROM PRIVATE CHECKERS RANK IN CHATSWORTH TURN LEFT MAIN ROAD, INTO RIGHT BHAKTIVEDANTA SWAMI TO FLORENCE NIGHTINGALE HIGHWAY, LEFT R K KHAN, RIGHT SHALLCROSS JOINS RIGHT HIGGINSON HIGHWAY EAST (M) (WITH PASSENGERS ON), INTO GRIMSBY, LEFT TO SOUTH COAST ROAD, TURN RIGHT BLUFF ROAD (M16), RIGHT CHAMBERLAIN ROAD, LEFT QUALITY STREET, RIGHT LAWLEY STREET DROPS THEN LEFT HIME STREET, THEN RIGHT BROOKLYN ROAD SATTING DOWN PASSENGERS RIGHT SHETLAND ROAD, LEFT CHAMBERLAIN ROAD CIRCLE TO RIGHT THEN, LEFT PHILLIP FRAME, RIGHT BALFOUR ROAD SATTING DOWN PASSENGERS LEFT TO BLUFF ROAD IN RETURN TO CHATSWORTH.
12.13	KZPRERC2790072 - CHATSWORTH TO GALLERIA
	FROM PRIVATE CHECKERS RANK IN CHATSWORTH TURN LEFT MAIN ROAD, INTO RIGHT BHAKTIVEDANTA SWAMI TO FLORENCE NIGHTINGALE HIGHWAY, LEFT R K KHAN, RIGHT SHALLCROSS JOINS RIGHT HIGGINSON HIGHWAY EAST (M) (WITH PASSENGERS ON) FROM CHATSWORTH, TURN RIGHT N2 SOUTH COAST PROCEED THEN TURN LEFT MOSS KOLNIK DRIVE INTO RIGHT ARBOUR ROAD TAXI RANK DROPPING OFF / PICKING UP AND RETURN THE SAME ROUTE IN REVERSE TO CHATSWORTH WITH PASSENGERS.
12.14	KZPRERC2790121 - CHATSWORTH TO BURLINGTON
	FROM PRIVATE CHECKERS RANK IN CHATSWORTH TURN LEFT MAIN ROAD INTO RIGHT BHAKTIVEDANTA SWAMI CIRCLE, LEFT R K KHAN CIRCLE TURN RIGHT SHALLCROSS ROAD WITH PASSENGERS RIGHT TO BURLINGTON ROAD, SATTING DOWN AND PICK PASSENGERS INTO PIET RETIEF, RIGHT MARTIN ROAD INTO DOWNIE CRESCENT CIRCLE INTO MARTIN ROAD THEN LEFT BURLINGTON ROAD IN REVERSE TO CHATSWORTH.
12.15	KZPRERC2790170 - CHATSWORTH TO NORTHDENE
	FROM PRIVATE CHECKERS RANK IN CHATSWORTH TURN LEFT MAIN ROAD INTO RIGHT BHAKTIVEDANTA SWAMI CIRCLE, LEFT R K KHAN CIRCLE, TURN RIGHT SHALLCROSS ROAD, LEFT HIGGINSON HIGHWAY (M1) WITH PASSENGERS, TURN RIGHT HANS DETTMAN HIGHWAY (M4), TURN RIGHT WILTSHIRE, LEFT BROOCKDALE ROAD PICK AND DROP INTO RITZ ROAD, RIGHT TAGORE ROAD INTO KASHMIR AVE, RIGHT MARCELLINE DRIVE INTO RIGHT BROOCKDALE ROAD, LEFT TO WILTSHIRE, LEFT TO HANS DETTMAN HIGHWAY IN REVERSE WITH PASSENGERS TO CHATSWORTH.



transport

Department:
Transport
Province of KwaZulu-Natal

GAZETTE

LGKZNG43-2020-FEB

REGION: ALL

1)	Application Number: APP0120002	2)	Gazette Number: LGKZNG43-2020-FEB
3)	Applicant: S NAICKER ID NO. 4506285085082 Association: CHATSWORTH MINIBUS ASSOCIATION	4)	Applicant Address: 50 CROFTDENE DRIVE CHATSWORTH DURBAN KWA-ZULU NATAL 4092
5)	Existing Licence Holder: NOT APPLICABLE ID NO. NOT APPLICABLE	6)	Existing Licence Holder Address: NOT APPLICABLE
7)	Type of application: NEW OPERATING LICENCE	8)	Operating Licence Number: NOTAVAILABLE
9)	Vehicle Type: MINIBUS	10)	1 X 15 (SEATED) + 0 (STANDING)
11)	Region: NINGIZMU 2		
12.1	21004R21004R00050288 - RESTRICTIONS ROUTE 5 (FROM CHECKERS CENTRE IN JOYHURST STREET IN CHATSWORTH, TO DURBAN) IS LIMITED TO 300 VEHICLES PER DAY TO BE IDENTIFIED BY THE TAXI ASSOCIATION BY MEANS OF AN OPERATIONAL SCHEDULE WHICH MUST BE SUBMITTED TO THE BOARD AND THE METRO POLICE ON A MONTHLY BASIS OR WHEN A CHANGE OCCURS.		
12.2	22064S22064S00050291 - MONTFORD TO MONTFORD FROM RANK NO. 113 AT MONTFORD SHOPPING COMPLEX TO SEVEN TANKS, LEFT INTO ROAD 701, RIGHT INTO ROAD 702, RIGHT INTO ROAD 704, RIGHT INTO NATURE RESERVE ROAD, PROCEED TO SEVEN TANKS AND RETURN ALONG THE FORWARD ROUTE IN REVERSE TO RANK NO.113 AT MONTFORD SHOPPING COMPLEX.		
12.3	22064X21004R00050283 - CHATSWORTH TO DURBAN METRO FROM PRIVATE RANKING FACILITIES : CHECKERS CENTRE IN JOYHURST STREET TO SHALLCROSS RIDGE CENTRE IN LINK ROAD, TURN RIGHT INTO JOYHURST STREET, TURN RIGHT INTO CHATSWORTH CIRCLE, LEFT INTO CROFTDENE DRIVE, RIGHT INTO MONTDENE DRIVE, LEFT INTO ROAD 702, LEFT INTO ROAD 701, RIGHT INTO ROAD 751, RIGHT INTO MOORTON DRIVE, LEFT INTO ARENA PARK DRIVE, DIRECT TO MOORCROSS DRIVE, RIGHT INTO CROSSMOOR DRIVE, LEFT INTO MOORCROSS DRIVE, RIGHT INTO KLAARWATER ROAD, RIGHT INTO LINK ROAD, UP UNTIL SHALLCROSS RIDGE CENTRE AND RETURN ALONG THE SAME ROUTE TO CHECKERS CENTRE IN JOYHURST STREET.		
12.4	22064X21004R00050286 - CHECKERS CENTRE IN JOYHURST STREET IN CHATSWORTH, TO DURBAN: FROM CHECKERS CENTRE IN JOYHURST STREET, CHATSWORTH, RIGHT INTO MAIN STREET, LEFT INTO CHATSDENE STREET, RIGHT INTO FLORENCE NIGHTINGALE DRIVE, LEFT INTO HIGGINSON HIGHWAY, RIGHT INTO CROSSMOOR DRIVE, LEFT INTO MOORCROSS DRIVE, LEFT INTO ROAD 124 UP UNTIL THE CORNER WITH KLAARWATER DRIVE, AND RETURN ALONG ROAD 124, LEFT INTO MOORCROSS DRIVE, INTO ARENA PARK DRIVE, RIGHT INTO MOORTON DRIVE, LEFT INTO ROAD 751, LEFT INTO ROAD 701, RIGHT INTO 702, RIGHT INTO ROAD 502, LEFT INTO ROAD 501, RIGHT INTO ARENA PARK DRIVE, LEFT INTO CHATSWORTH CIRCLE, RIGHT INTO MAIN STREET, INTO ROAD 301, RIGHT INTO WOODHURST DRIVE, INTO COLLIER AVENUE, RIGHT INTO CHATSWORTH MAIN ROAD, INTO PELICAN DRIVE, LEFT INTO HAVENSIDE DRIVE, RIGHT INTO IMPALA DRIVE, RIGHT INTO HIGGINSON HIGHWAY, INTO GRIMBYS ROAD, LEFT INTO SOUTH COAST ROAD, RIGHT INTO SOUTHERN FREEWAY, LEFT INTO MOORE ROAD, RIGHT INTO WARWICK AVENUE, RIGHT INTO ALICE STREET, RIGHT INTO SOLDIERS WAY, RIGHT INTO PINE STREET RANK NO. 84 OR ALTERNATIVELY INTO ALBERT STREET, THEN LEFT INTO PRINCE EDWARD STREET INTO RANK 116 AND RETURN ALONG PRINCE ALFRED, INTO SMITH STREET, INTO SOUTHERN FREEWAY AND RETURN ALONG THE FORWARD ROUTE IN REVERSE.		
12.5	22064X21004R00050287 - CHECKERS CENTRE IN JOYHURST STREET IN CHATSWORTH, TO DURBAN: FROM CHECKERS CENTRE IN JOYHURST STREET, CHATSWORTH, RIGHT INTO MAIN STREET, LEFT INTO CHATSDENE STREET, RIGHT INTO FLORENCE NIGHTINGALE DRIVE, LEFT INTO HIGGINSON HIGHWAY, RIGHT INTO CROSSMOOR DRIVE, LEFT INTO MOORCROSS DRIVE, LEFT INTO ROAD 124 UP UNTIL THE CORNER WITH KLAARWATER DRIVE, AND RETURN ALONG ROAD 124, LEFT INTO MOORCROSS DRIVE, INTO ARENA PARK DRIVE, RIGHT INTO MOORTON DRIVE, LEFT INTO ROAD 751, LEFT INTO ROAD 701, RIGHT INTO 702, RIGHT INTO ROAD 502, LEFT INTO ROAD 501, RIGHT INTO ARENA PARK DRIVE, LEFT INTO CHATSWORTH CIRCLE, RIGHT INTO MAIN STREET, INTO ROAD 301, RIGHT INTO WOODHURST DRIVE, INTO COLLIER AVENUE, RIGHT INTO CHATSWORTH MAIN ROAD, INTO PELICAN DRIVE, LEFT INTO HAVENSIDE DRIVE, RIGHT INTO IMPALA DRIVE, RIGHT INTO HIGGINSON HIGHWAY, INTO GRIMBYS ROAD, LEFT INTO SOUTH COAST ROAD, RIGHT INTO SOUTHERN FREEWAY, LEFT INTO MOORE ROAD, RIGHT INTO WARWICK AVENUE, RIGHT INTO ALICE STREET, RIGHT INTO SOLDIERS WAY, RIGHT INTO PINE STREET RANK NO.84 OR ALTERNATIVELY INTO ALBERT STREET, THEN LEFT INTO PRINCE EDWARD STREET INTO RANK 116 AND RETURN ALONG PRINCE ALFRED, INTO SMITH STREET, INTO SOUTHERN FREEWAY AND RETURN ALONG THE FORWARD ROUTE IN REVERSE.		
12.6	22064X2202J000050289 - 6. CHATSWORTH TO MOBENI HEIGHTS FROM RANK NO 80 AT R. K. KHANS HOSPITAL IN CHATSWORTH CIRCLE TO MOBENI HEIGHTS SHOPPING CENTRE IN IMPALA DRIVE, RIGHT INTO CHATSWORTH CIRCLE, RIGHT INTO FLORENCE NIGHTINGALE DRIVE, RIGHT INTO WESTCLIFF DRIVE, DIRECT INTO PELICAN DRIVE, RIGHT INTO HAVENSIDE DRIVE, RIGHT INTO IMPALA DRIVE, INTO MOBENI HEIGHTS SHOPPING CENTRE AND RETURN ALONG THE FORWARD ROUTE IN REVERSE TO R. K. KHAN HOSPITAL IN CHATSWORTH CIRCLE.		
12.7	22064X22064X00050284 - CHATSWORTH TOWN CENTRE TO CHATSWORTH RIGHT BHAKTIVEDANTA SWAMI CIRCLE, RIGHT INTO MAIN STREET, DIRECT INTO FLORENCE NIGHTINGALE DRIVE, LEFT INTO SUNSET AVENUE, LEFT INTO ERICA AVENUE, RIGHT INTO SYRINGA AVENUE, LEFT INTO WOODHURST DRIVE, RIGHT INTO COLLIER AVENUE, LEFT INTO CHATSWORTH MAIN ROAD, AND PROCEED TO LOTUS GARAGE AND RETURN ALONG THE FORWARD ROUTE IN REVERSE TO CHECKERS CENTRE IN JOYHURST STREET.		
12.8	22064X22064X00050285 - CHATSWORTH TO CHATSWORTH. RIGHT INTO JOYHURST STREET, RIGHT INTO CHATSWORTH CIRCLE, LEFT INTO CROFTDENE DRIVE, RIGHT INTO SILVERGLEN DRIVE, DIRECT INTO BULL-BULL DRIVE, LEFT INTO HAVENSIDE DRIVE, LEFT INTO SUMMERFIELD ROAD, LEFT INTO PELICAN DRIVE, LEFT INTO SILVERGLEN DRIVE, AND PROCEED INTO SILVERGLEN SHOPPING MALL AND RETURN ALONG THE FORWARD ROUTE IN REVERSE TO CHECKERS CENTRE IN JOYHURST STREET.		
12.9	22064X22064X00050290 - CHATSWORTH CIRCLE TO CHATSWORTH RIDGE CENTRE. FROM RANK NO. 80 AT R. K. KHANS HOSPITAL IN CHATSWORTH CIRCLE TO CHATSWORTH RIDGE CENTRE IN LINK ROAD, LEFT INTO CHATSWORTH CIRCLE, LEFT INTO CROFTDENE DRIVE, RIGHT INTO MONTDENE DRIVE, LEFT INTO ROAD 702, LEFT INTO ROAD 701, RIGHT INTO ROAD 751, RIGHT INTO MOORTON DRIVE, LEFT INTO ARENA PARK DRIVE, DIRECT INTO MOORCROSS DRIVE, RIGHT INTO CROSSMOOR DRIVE, LEFT INTO MOORCROSS DRIVE, RIGHT INTO KLAARWATER ROAD, RIGHT INTO LINK ROAD, PROCEED TO CHATSWORTH RIDGE CENTRE AND RETURN ALONG THE FORWARD ROUTE IN REVERSE TO R. K. KHANS HOSPITAL IN CHATSWORTH CIRCLE.		
12.10	22064X22064X00051643 - CHARTER SERVICE FROM CHATSWORTH TAXI RANK TO POINT WITHIN THE PROVINCE OF KZN ONLY. NO PICKING UP OR SETTING DOWN OF PASSENGERS EN ROUTE		



transport

Department:
Transport
Province of KwaZulu-Natal

GAZETTE

LGKZNG43-2020-FEB

REGION: ALL

12.11	KZPRERC2789974 - CHATSWORTH TO SAVANNAH PARK	FROM PRIVATE CHECKERS RANK IN CHATSWORTH TURN LEFT MAIN ROAD INTO RIGHT BHAKTIVEDANTA SWAMI CIRCLE, LEFT R K KHAN CIRCLE, TURN RIGHT SHALLCROSS ROAD PICK AND DROP, TURN RIGHT RIDGE SHOPPING COMPLEX DROPS AND PICK UP PASSENGERS AND TURN BACK RIGHT INTO SHALLCROSS ROAD, LEFT INTO KLAARWATER ROAD, LEFT HANS DETTMAN HIGHWAY, RIGHT HIGGINSON HIGHWAY, LEFT MEADOC'S ROAD, RIGHT SAVANAH DRIVE, INTO THORN TREE, RIGHT PROCEED INTO RIGHT GROSSLAND, LEFT DEMAT ROAD PROCEED STRAIGHT THEN TURN LEFT MAJOLA ROAD INTO RIGHT DEMAT ROAD AND INTAKE ROAD AND RETURN BACK WITH PASSENGERS TO PRIVATE CHECKERS RANK IN CHATSWORTH.
12.12	KZPRERC2790023 - CHATSWORTH TO JACOBS	FROM PRIVATE CHECKERS RANK IN CHATSWORTH TURN LEFT MAIN ROAD, INTO RIGHT BHAKTIVEDANTA SWAMI TO FLORENCE NIGHTINGALE HIGHWAY, LEFT R K KHAN, RIGHT SHALLCROSS JOINS RIGHT HIGGINSON HIGHWAY EAST (M) (WITH PASSENGERS ON), INTO GRIMSBY, LEFT TO SOUTH COAST ROAD, TURN RIGHT BLUFF ROAD (M16), RIGHT CHAMBERLAIN ROAD, LEFT QUALITY STREET, RIGHT LAWLEY STREET DROPS THEN LEFT HIME STREET, THEN RIGHT BROOKLYN ROAD SATTING DOWN PASSENGERS RIGHT SHETLAND ROAD, LEFT CHAMBERLAIN ROAD CIRCLE TO RIGHT THEN, LEFT PHILLIP FRAME, RIGHT BALFOUR ROAD SATTING DOWN PASSENGERS LEFT TO BLUFF ROAD IN RETURN TO CHATSWORTH.
12.13	KZPRERC2790072 - CHATSWORTH TO GALLERIA	FROM PRIVATE CHECKERS RANK IN CHATSWORTH TURN LEFT MAIN ROAD, INTO RIGHT BHAKTIVEDANTA SWAMI TO FLORENCE NIGHTINGALE HIGHWAY, LEFT R K KHAN, RIGHT SHALLCROSS JOINS RIGHT HIGGINSON HIGHWAY EAST (M) (WITH PASSENGERS ON) FROM CHATSWORTH, TURN RIGHT N2 SOUTH COAST PROCEED THEN TURN LEFT MOSS KOLNIK DRIVE INTO RIGHT ARBOUR ROAD TAXI RANK DROPPING OFF / PICKING UP AND RETURN THE SAME ROUTE IN REVERSE TO CHATSWORTH WITH PASSENGERS.
12.14	KZPRERC2790121 - CHATSWORTH TO BURLINGTON	FROM PRIVATE CHECKERS RANK IN CHATSWORTH TURN LEFT MAIN ROAD INTO RIGHT BHAKTIVEDANTA SWAMI CIRCLE, LEFT R K KHAN CIRCLE TURN RIGHT SHALLCROSS ROAD WITH PASSENGERS RIGHT TO BURLINGTON ROAD, SATTING DOWN AND PICK PASSENGERS INTO PIET RETIEF, RIGHT MARTIN ROAD INTO DOWNIE CRESCENT CIRCLE INTO MARTIN ROAD THEN LEFT BURLINGTON ROAD IN REVERSE TO CHATSWORTH.
12.15	KZPRERC2790170 - CHATSWORTH TO NORTHDENE	FROM PRIVATE CHECKERS RANK IN CHATSWORTH TURN LEFT MAIN ROAD INTO RIGHT BHAKTIVEDANTA SWAMI CIRCLE, LEFT R K KHAN CIRCLE, TURN RIGHT SHALLCROSS ROAD, LEFT HIGGINSON HIGHWAY (M1) WITH PASSENGERS, TURN RIGHT HANS DETTMAN HIGHWAY (M4), TURN RIGHT WILTSHIRE, LEFT BROOCKDALE ROAD PICK AND DROP INTO RITZ ROAD, RIGHT TAGORE ROAD INTO KASHMIR AVE, RIGHT MARCELLINE DRIVE INTO RIGHT BROOCKDALE ROAD, LEFT TO WILTSHIRE, LEFT TO HANS DETTMAN HIGHWAY IN REVERSE WITH PASSENGERS TO CHATSWORTH.



transport

Department:
Transport
Province of KwaZulu-Natal

GAZETTE

LGKZNG43-2020-FEB

REGION: ALL

1) Application Number: APP0120781	2) Gazette Number: LGKZNG43-2020-FEB
3) Applicant: NG NGCOBO ID NO. 7505135367085 Association: BERGVILLE TAXI ASSOCIATION	4) Applicant Address: PO BOX 397 BERGVILLE KWAZULU-NATAL 3350
5) Existing Licence Holder: NOT APPLICABLE ID NO. NOT APPLICABLE	6) Existing Licence Holder Address: NOT APPLICABLE
7) Type of application: NEW OPERATING LICENCE	8) Operating Licence Number: NOTAVAILABLE
9) Vehicle Type: MIDIBUS	10) 1 X 22 (SEATED) + 0 (STANDING)
11) Region: UTHUKELA	
12.1	2203BS21001900047647 - BETHANY TO BERGVILLE FROM BETHANY TAXI RANK, STRAIGHT WITH P341, TURN TO A1468, TURN BACK TO P341, TURN TO A1335, TURN INTO D443, RETURN TO P341, TURN TO P30, TURN LEFT TO P340, RIGHT TO KINGSWAY, RIGHT TO TATHAM ROAD, LEFT TO WEST STREET, LEFT TO BERGVILLE TAXI RANK AND RETURN ON THE SAME ROUTE.



transport

Department:
Transport
Province of KwaZulu-Natal

GAZETTE

LGKZNG43-2020-FEB

REGION: ALL

1)	Application Number: APP0121131	2)	Gazette Number: LGKZNG43-2020-FEB
3)	Applicant: SN NHLEBELA ID NO. 6707105677086 Association: NONGOMA TAXI ASSOCIATION	4)	Applicant Address: PO BOX 1851 NONGOMA 3950
5)	Existing Licence Holder: NOT APPLICABLE ID NO. NOT APPLICABLE	6)	Existing Licence Holder Address: NOT APPLICABLE
7)	Type of application: NEW OPERATING LICENCE	8)	Operating Licence Number: NOTAVAILABLE
9)	Vehicle Type: MIDIBUS	10)	1 X 22 (SEATED) + 0 (STANDING)
11)	Region: ZULULAND		
12.1	22076111008Z10050364 - NONGOMA TO JOHANNESBURG FROM NONGOMA APPROVED TAXI RANK, TURN LEFT AT JUNCTION, TURN RIGHT INTO R618, PROCEED ALONG R618 INTO R69. PROCEED ALONG R69 AND PASS VRYHEID AND CROSS OVER INTO R33; AT BLOOD RIVIER T JUNCTION TURN RIGHT INTO R34, AND PASS UTRECHT AND NEWCASTLE (NO PICK UP OR DROP WILL BE MADE). AT NEWCASTLE TURN RIGHT INTO N11. PROCEED ALONG N11 TO VOLKRUST (REFRESHMENT POINT) (NO PICK UP PICK), TURN LEFT INTO R23 AND PROCEED TO STANDERTON, HEIDELBERG AND BALFOUR (DROP CAN BE MADE, NO PICKS UPS), AND PROCEED INTO N3 SUBWAY AND TURN RIGHT INTO N8. PROCEED ALONG N3 TO JOHANNESBURG, AND PASS BOKSBURG, VOSLOORUS (NO PICK OR DROP) AND TURN LEFT INTO M2. PROCEED ALONG M2 AND TURN LEFT INTO RISSIK STREET, INTO WOLMARANS STREET, TURN RIGHT INTO WANDERERS STREET AND TURN LEFT INTO AN APPROVED TAXI RANK. OFFLOAD AND LOAD AND RETURN ALONG THE FORWARD ROUTE IN REVERSE.		
12.2	2207611205CN10151387 - NONGOMA TO VOSLOORUS. FROM NONGOMA TAXI RANK TURN LEFT AT JUNCTION ALONG ROAD R618 PROCEED STRAIGHT ALONG THE MAIN ROAD PASS NGOME BEFORE VRYHEID TURN LEFT INTO ROAD R69 AND CROSS OVER R34 REACHING T JUNCTION TAKE LEFT ALONG ROAD R33 TO DUNDEE AT BLOOD RIVER TURN RIGHT INTO ROAD R34 PROCEED STRAIGHT ALONG THE MAIN ROAD PASS UTRECHT (NO PICK UP OR DROP) AND PROCEED TO NEWCASTLE T JUNCTION TURN RIGHT ALONG N11 PROCEED STRAIGHT TO VOLKRUST AS OUR REFRESHMENT POINT (NO PASSENGERS WILL BE PICKED UP) AND PROCEED TO ROBOTS TURN LEFT ALONG ROAD R23 TO HEIDELBERG PROCEED STRAIGHT TO BELFOUR (DROP CAN BE MADE AT BELFOUR, NO PICK UPS) ON PROCEEDING JUST BEFORE HEIDELBURG CROSS OVER N3 SUBWAY, DROP CAN BE MADE AT HEIDELBURG IF NO PASSENGERS TO BE DROPPED OFF, TURN RIGHT AND ENTER N8 HIGHWAY TO JOHANNESBURG. AT BOKSBURG VOLKRUST TURN LEFT ALONG BARRY MARIAN STREET AND CROSS OVER TO ROBOTS TO THE APPROVED TAXI RANK AND RETURN WITH A LOAD ALONG THE SAME ROUTE (NO PICK UPS TO BE MADE ON THE WAY BACK).		
12.3	2207611205GJ10151381 - NONGOMA TO JOHANNESBURG FROM NONGOMA TAXI RANK TURN LEFT AT JUNCTION ALONG ROAD R618 PROCEED STRAIGHT ALONG THE MAIN ROAD PASS NGOME BEFORE VRYHEID TURN LEFT INTO ROAD R69 AND CROSS OVER R34 AND REACH T JUNCTION TAKE LEFT ON ROAD R33 TO DUNDEE. AT BLOOD RIVER TURN RIGHT TO ROAD R34 PROCEED STRAIGHT ALONG THE MAIN ROAD PASS UTRECHT (NO PICK OR DROP) AND PROCEED TO NEWCASTLE T JUNCTION TURN RIGHT ALONG N11 PROCEED STRAIGHT TO VOLKRUST AS OUR REFRESHMENT POINT (NO PASSENGERS TO BE PICKED UP) AND PROCEED TO THE ROBOTS TURN LEFT ALONG ROAD R23 TO HEIDELBERG PROCEED STRAIGHT ALONG THE MAIN ROAD PAST BELFOUR (DROP CAN BE MADE AT BELFOUR NO PICK UPS) AND PROCEED BEFORE REACHING HEIDELBERG CROSS OVER N3 SUBWAY AND TURN RIGHT ENTERING N8 HIGHWAY TO JOHANNESBURG PROCEED STRAIGHT ALONG THE MAIN ROAD PASS BOKSBURG REACHING VOSLOORUS (NO PICK OR DROP IS MADE) AND EXIT LEFT ROAD M2 TO THE CITY, WHEN IN TOWN LEFT FROM M2 AND TAKE RISSIK STREET AND TURN RIGHT AT THE ROBOTS TURN RIGHT ALONG WANDERERS STREET AND TURN LEFT TURN LEFT TO THE TAXI CITY AS OUR DESTINATION, LOAD WILL BE TAKEN AND RETURN ALONG THE SAME ROUTE, NO DROP WILL BE MADE UNTIL REACHING NONGOMA MAGISTERIAL DISTRICT.		
12.4	22076121004R10050355 - NONGOMA TO DURBAN FROM AN APPROVED NONGOMA TAXI RANK, TURN RIGHT TO NONGOMA MAIN ROAD INTO R66, PROCEED ALONG R66 AND PASS ULUNDI AND MELMOTH (NO DROP OR PICK UP WILL BE MADE). PROCEED INTO R34 AND PASS NDUNDULU AND TURN RIGHT INTO R66 AND PASS ESHOWE. FROM ESHOWE TOWN TURN LEFT TO TOTAL GARAGE (WHICH IS REFRESHMENT AREA, NO DROP OR PICK UP WILL BE MADE). PROCEED ALONG R66 AND PASS GINGINDLOVU (NO DROP OR PICK UP WILL BE MADE), AND PROCEED TO DOKODWENI N2 ON-RAMP TURN RIGHT AND JOIN N2 TOLL ROAD, PASS THROUGH UMWOTI PLAZA AND PASS BALLITO AND TURN INTO RIGHT INTO M4 (DROP MAY BE MADE, NO PICKUPS), AND PROCEED ALONG M4 TO DURBAN INTO ORDINANCE ROAD, TURN LEFT INTO SOLDIERS WAY (DROP OFF AT THE KINGS GATE), TURN RIGHT INTO LEOPOLD ROAD REACHING WARWICK AVENUE, TURN RIGHT AND (DROP CAN BE MADE AT MARKET, NO PICK-UPS. PROCEED TO ALBERT ROAD AND TURN RIGHT TO UMNGENI ROAD, AND EXIT LEFT TO OSBORNE STREET AT THE APPROVED TAXI RANK. OFF LOAD, LOAD AND RETURN ALONG THE FORWARD ROUTE IN REVERSE. ALTERNATIVE ROUTE FROM APPROVED TAXI RANK IN NONGOMA FOLLOW ROUTE AS PER NO1 ABOVE UP TO BALLITO, PROCEED ALONG N2 TOLL ROAD THROUGH UMWOTI PLAZA AND EXIT TO R102 AT THE GATEWAY MALL TO UMNGENI ROAD, TURN LEFT AND DROP OFF AT THE DURBAN STATION, PROCEED TO LEOPOLD ROAD AND DROP OFF AT KINGS GATE AND PROCEED ALONG AS DETAILED ABOVE. ALTERNATIVE ROUTE FROM APPROVED TAXI RANK IN NONGOMA, PROCEED TO N2 TOLL ROAD, EXITING LEFT INTO N3. PROCEED ALONG N3, EXIT TO M13. DROP-OFF AT ENGEN GARAGE, CROSS OVER TO WARWICK AVENUE, INTO ALICE ROAD (DROP WILL BE MADE AT GREY STREET), PROCEED TO AN APPROVED RANK AT OSBORNE STREET AND RETURN ALONG ROUTE NUMBER1 ABOVE.		
12.5	22076121007X10151382 - NONGOMA TO HLABISA FROM NONGOMA TAXI RANK TURN (L) TO MAIN ROAD AND TURN (R) ALONG (R618) VIA BUXEDEN TO APPROVED TAXI RANK IN HLABISA (NO PICK OR DROPS SHOULD BE MANDE ALONG THIS ROUTE).		
12.6	2207612202BQ10050359 - NONGOMA TO NEWCASTLE FROM NONGOMA TAXI RANK, TURN LEFT INTO R618, PROCEED ALONG R618 TO NGOME (DROP ONLY), AND TURN LEFT INTO R69, AND CROSS OVER TO R33 ALONG VRYHEID. PROCEED ALONG R33 AND BLOOD RIVIER T-JUNCTION TURN RIGHT INTO R34 PROCEED ALONG R34 TO UTRECHT (DROP CAN BE MADE ONLY). PROCEED ALONG R34 AND PASS OSIZWENI AND MADADENI (NO DROP ONLY) AND PROCEED TO NEWCASTLE, INTO NEWCASTLE TAXI RANK. OFF LOAD, LOAD AND RETURN ALONG THE FORWARD ROUTE IN REVERSE.		
12.7	2207612206WA10050370 - FROM NONGOMA TO MANDINI AND RETURN		
12.8	2207612206YH10050369 - FROM NONGOMA TO ULUNDI AND RETURN		
12.9	2207612206YH10151386 - NONGOMA TO ULUNDI. FROM THE TAXI RANK, TURN RIGHT TO THE MAIN ROAD AND JOIN R66 AND PROCEED TO ULUNDI, AT THE SECOND ROBOT, TURN LEFT INTO APPROVED TAXI RANK IN ULUNDI WHERE LOAD OFF PASSENGERS WILL BE PICKED UP AT THE RANK IN RETURN (DROP AND PICK UP WILL BE MADE ALONG THE ROUTE).		



transport

Department:
Transport
Province of KwaZulu-Natal

GAZETTE

LGKZNG43-2020-FEB

REGION: ALL

12.10	22076I22074410050371 - FROM NONGOMA TO MTUBATUBA AND RETURN
12.11	22076I22074410151388 - NONGOMA TO MTUBATUBA: FROM NONGOMA TAXI RANK TURN LEFT TO MAIN ROAD AND TURN RIGHT ALONG R618 VIA HLABISA, DROP IS MADE (NO PICK-UPS) AND PROCEED ALONG ROAD R618, CROSS OVER N2 TO MTUBATUBA TAXI RANK WHERE OFF-LOADING AND LOADING IS DONE ON RETURN. (NO PICK-UPS SHALL BE MADE ON RETURN)
12.12	22076I22076I00050361 - NONGOMA TO PONGOLA FROM NONGOMA TAXI RANK, TURN RIGHT INTO R66, PROCEED ALONG R66 AND PASS MAHLANGASI (DROP CAN BE MADE), AND PROCEED TO MAGUDU ALONG R66, AT THE T JUNCTION TURN LEFT ALONG N2 ROAD, ENTERING TOWN, AND TURN RIGHT TO THE APPROVED TAXI RANK IN PONGOLA. OFF-LOAD, LOAD AND RETURN ALONG FORWARD ROUTE IN REVERSE.
12.13	22076I22076I00050365 - NONGOMA TO UMFOLOZI FROM APPROVED TAXI RANK IN NONGOMA, TURN RIGHT INTO R66, PROCEED ALONG R66 AND PASS HOLINYOKA (DROPPING ONLY), TURN LEFT TO L428 TO EZIMPISI AREA (DROPPING ONLY) AND RETURN TO R66, PROCEEDING ALONG R66 TO DENGELA AREA (DROP ONLY), TURN RIGHT INTO D1819 TO KWA-MINYA AREA, INTO R618, TURN RIGHT TO NONGOMA TOWN2 INTO R66 AND PROCEED TO KWA-GOMONDO AREA, TURN LEFT ALONG D1818 AND PROCEED TO KWAMPUNZA AREA AND RETURN TO R66. PROCEED ALONG R66 TO ESIGANGENI AREA AND TURN RIGHT INTO D1821 TO PHANGODE AND RETURN TO R66. PROCEED ALONG R66 TO MFEMFENI AREA, TURN LEFT INTO P703 TO MATHENI AREA AND UKHUKHO AND RETURN TO R66. PROCEED ALONG R66 TO KWA-MUSI AREA AND TO MFOLOZI APPROVED TAXI RANK AND RETURN ALONG THE FORWARD ROUTE IN REVERSE.
12.14	22076I22076I00050366 - NONGOMA TO MAPHOPHOMA FROM APPROVE TAXI RANK IN NONGOMA, TURN LEFT INTO MAIN ROAD, INTO ESIKHALENI AREAS TURN LEFT INTO D1810 TO MAPHOPHOMA. TURN LEFT INTO D1855 TO EKUVUKENI AREA AND RETURN BACK INTO D1810. PROCEED ALONG D1810 AND TURN RIGHT INTO D1853 TO SHELEZA AND PASS MPUMALANGA AREA AND RETURN BACK INTO D1810. PROCEED ALONG D1810 AND TURN LEFT INTO D1903 TO DABHAZI AREA AND RETURN BACK INTO D1810. PROCEED ALONG D1810 AND PASS HLAMBANYATHI AREA, INTO R618 AND PASS HLABISA AND PROCEED TO MAPHOPHOMA APPROVED TAXI RANK. OFFLOAD, LOAD AND RETURN ALONG THE FORWARD ROUTE IN REVERSE.
12.15	22076I22076I00050367 - NONGOMA TO BUXEDEN FROM APPROVED TAXI RANK IN NONGOMA, INTO R618, AT ESIPHAMBANWENI TURN RIGHT INTO D1801 TO ESIKHOKHWANENI, TURN RIGHT INTO R618. AT ODUSHWINI AREA TURN RIGHT INTO D1856 TO ESIDINSINI AND PASS NJAMPELA AREA INTO D1810, TURN RIGHT INTO R66 INTO NONGOMA MAIN ROAD. ALTERNATIVE ROUTE FROM APPROVED TAXI RANK IN NONGOMA UP TO R618 PROCEED TO DUSHWINI, TURN LEFT INTO D1857 TO DONGOTHULI AREA, AND RETURN BACK TO R618 AND PROCEED TO ESINKONKONKO AREA, TURN LEFT INTO D2032 TO MTHWADLANA AREA AND RETURN BACK INTO R618 TO BUXEDEN TAXI RANK. OFFLOAD, LOAD AND RETURN ALONG THE FORWARD ROUTE IN REVERSE.
12.16	22076I22076I00050368 - NONGOMA TO USUTHU FROM APPROVED TAXI RANK IN NONGOMA TURN LEFT INTO R66, AT ESIGANGENI AREA TURN RIGHT TO D1821 TO PHANGODE, TURN RIGHT INTO D1820 TO USUTHU APPROVED TAXI RANK. OFFLOAD, LOAD AND RETURN ALONG THE FORWARD ROUTE IN REVERSE.
12.17	22076I22076I00050373 - CONDITIONS/RESTRICTIONS 1. PASSENGERS MAY BE PICKED UP AND/OR SET DOWN ONLY AT DESIGNATED TAXI RANK OR TAXI STOP, WHICH SHALL EXCLUDE BUS STOPS. 2. ON THE INBOUND TRIP TO DURBAN, VOSLOORUS, NEWCASTLE, LADYSMITH, EMPANGENI, MANDINI AND ULUNDI, NO PASSENGERS MAY BE PICKED UP END ROUTE FROM LEAVING THE MAGISTERIAL OF NONGOMA UNTIL REACHING THE DESTINATION RANK. 3. ON THE RETURN TRIP TO NONGOMA, NO PASSENGERS MAY BE SET DOWN UNTIL REACHING THE MAGISTERIAL DISTRICT OF NONGOMA. 4. ENTRY OR RANKING ON PRIVATE PROPERTY IS NOT PERMITTED WITHOUT PERMISSION OF THE LANDLORD, A COPY OF WHICH MUST BE SUPPLIED TO THE BOARD BEFORE ISSUE OPERATING LICENCE. 5. WITHOUT HAVING ENTERED INTO AN AGREEMENT WITH OTHER OPERATORS ON A COMMON ROUTE, AS CONTEMPLATED BY SECTION 88 (2) (B) OF ACT 22 OF 2000, THE PICKING UP OR SETTING DOWN OF PASSENGERS ON SUCH ROUTE IS NOT PERMITTED. A COPY OF SUCH AGREEMENT MUST BE SUPPLIED TO THE BOARD. 6. AT RANKS, WHETHER ON -STREET OR OFF-STREET, ONLY THE TAXIS THAT CAN BE ACCOMMODATED IN THE DEMARCATED AREA MAY OCCUPY TH RANK, EXCESS VEHICLES MUST HOLD ELSEWHERE AT DESIGNATED HOLDING AREAS. 7. RANK PERMITS OR LETTERS OF AUTHORITY MUST BE PRODUCED IN RESPECT OF ALL RANKS IN MUNICIPAL ARREARS, IN PARTICULAR MAJOR TOWNS AND CITIES. 8. THE ALLOCATION OF ANY ROUTE OR PORTION OF A ROUTE IS SUBJECT TO THE CONDITION THAT IT HAS BEEN APPROVED AND ALLOCATED IN GOOD FAITH AND THAT SUCH ROUTE WILL BE INVALID SHOULD IT TRANSPIRE THAT THE ROUTE OR PORTION THEREOF WILL, OR HAS CAUSED CONFLICT DUE TO IT HAVING BEEN APPROVED BASED ON INCORRECT OR FALSE INFORMATION SUPPLIED TO THE BOARD OR AS A RESULT OF AN ERROR. IN SUCH INSTANCE THE OPERATING LICENCE MUST BE RETURNED TO THE BOARD FOR CORRECTION. 9. THE VEHICLE MUST BE COVERED BY MOTOR VEHICLE INSURANCE AS WELL AS PERSONAL LIABILITY INSURANCE.
12.18	22076I22076I00151383 - NONGOMA TO MAHASHINI FROM LOCAL TAXI RANK IN NONGOMA TURN (R) TO MAIN ROAD AND TAKE (L) ALONG ROAD R618 TO NGOMI AREA, AT NHLOPHENKULU AREA TURN (R) ALONG ROAD R66. AT MSHANELO AREA TURN (L) ON ROAD D1817 TO ESIOKOLWENI AREA AND RETURN ALONG THE SAME ROUTE TO ROAD TO R618 AND PROCEED TO MAHASHINI AREA TURN (L) ALONG ROAD D1820 WHERE COMMUNITY RANK IS PASSENGERS WILL BE OFF-LOADED AND PICKED UP BACK TO NONGOMA ALONG THE SAME ROUTE (PICK AND DROP IS MADE ALL THE WAY).



transport

Department:
Transport
Province of KwaZulu-Natal

GAZETTE

LGKZNG43-2020-FEB

REGION: ALL

12.19	22076I22076I00151385 - NONGOMA TO NJOKWE
	<p>FROM NONGOMA LOCAL TAXI RANK TURN RIGHT ALONG ROAD R618 TO ESIPHAMBANWENI, TURN LEFT ALONG ROAD P234. AT NGXONGWANE AREA, TURN LEFT ALONG D 1860 TO MADUMA AREA AND REACH ROAD D1859 TURN LEFT VIA KWA-VILANE RETURNING BACK TO ROAD R618 BACK TO NONGOMA TOWN.</p> <p>ALTERNATIVELY, ALONG THE ROAD R234 AT NGXONGWANE AREA, TURN RIGHT ALONG ROAD D1813 TO ESIBONELO AREA, AND RETURN TO NONGOMA OR TURN LEFT ALONG ROAD D1803 VIA ESIXENI AREA TO NJOKWE COMMUNITY TAXI STOP AND RETURN ALONG THE SAME ROUTE.</p> <p>ALTERNATIVELY, ALONG THE ROAD R234 AT NGXONGWANE AREA, PROCEED TO NJOKWE AREA WHERE THE TAXI STOP IS. ON RETURN, FROM NJOKWE CLINIC TURN RIGHT ALONG ROAD D1814 VIA SINQANDA, ESHESHI AND JOIN ROAD D1815 FROM SOVANE AREA AND JOIN ROAD R234 TO NONGOMA TOWN.</p> <p>ALTERNATIVELY, ALONG THE ROAD R234 AT KWA-NYAWO AREA, TURN LEFT ALONG ROAD D1815 TO SOVANE AND RETURN ALONG THE SAME ROAD. (PICK AND DROP WILL BE MADE ALL THE WAY).</p>
12.20	22076I22077Z10050362 - NONGOMA TO MKHUZE
	<p>FROM NONGOMA TAXI RANK, TURN LEFT TO MAIN ROAD AND PROCEED TO THE JUNCTION AND TAKE RIGHT ALONG R618 AT SIPHAMBANWENI, TURN LEFT ALONG P234, AND PASS EKUTHOKOZENI (PICK-UPS IS MADE SUBJECT TO CONDITION5 BELOW), PROCEED ALONG P234 TO N2 AND CROSS OVER TO N2 TO MKHUZE MAIN ROAD AND TURN LEFT TO APPROVED TAXI RANK AT MKHUZE. OFFLOAD AND LOAD RETURN ALONG THE FORWARD ROUTE IN REVERSE.</p>
12.21	22076I2207J510050360 - NONGOMA TO VRYHEID
	<p>FROM NONGOMA TAXI RANK, TURN LEFT INTO R618, PROCEED ALONG R618 TO NGOME (DROP CAN BE MADE ONLY), PROCEED ALONG R618 AND TURN LEFT INTO R69, PROCEED ALONG TO VRYHEID TAXI RANK. OFFLOAD, LOAD AND RETURN ALONG FORWARD ROUTE IN REVERSE.</p>
12.22	22076I2207SN10050372 - NONGOMA TO HLABISA
	<p>FROM NONGOMA TO HLABISA AND RETURN</p>
12.23	22076I2207XJ10050363 - NONGOMA TO EMPANGENI
	<p>FROM NONGOMA TAXI RANK TURN LEFT TO THE MAIN ROAD AT THE JUNCTION TURN RIGHT ALONG R618, AND PASS ALONG BUXEDEN AND HLABISA (NO PICK AND DROP MADE), PROCEED TO MATUBATUBA, AT THE N2 JUNCTION, TURN RIGHT INTO N2 AND PROCEED TO RICHARDS BAY (DROP IS MADE, NO PICK UPS). PROCEED ALONG R34 TO EMPANGENI AND DROP OFF ONLY PASSENGERS AT B' RANK AND PROCEED TO 'A' RANK. OFF-LOAD, LOAD AND RETURN ALONG THE FORWARD ROUTE IN REVERSE.</p> <p>ALTERNATIVE ROUTE FROM NONGOMA TAXI RANK, TURN RIGHT ALONG R66 AND PASS ULUNDI (NO PICK OR DROP) AND PROCEED TO MELMOTH ALONG R66 AND DROP WILL BE MADE ONLY. PROCEED ALONG R34 TO NDUNDULU (DROP ONLY), AND PROCEED ALONG R34 TO EMPANGENI. OFFLOAD AND LOAD AT EMPANGENI 'A' RANK AND RETURN ALONG THE FORWARD ROUTE IN REVERSE.</p>
12.24	22076I2209QU10151384 - NONGOMA TO MANDENI
	<p>FROM NONGOMA TAXI RANK TURN (R) JOINING ROAD R66 TO ULUDI, NO PICK-UP. PROCEED TO THE JUNCTION, TURN (L) AND PROCEED TO MELMOTH (DROP CAN BE MADE, NO PICK-UP) AND PROCEED ALONG THE SAME ROAD BUT RETURN TO BE R34 TO NDUNDULE WHERE THE ROAD BECOME R66 AND REACH ESHOWE, (DROP OFF IS MADE NO PICK-UP) AND PROCEED TO GINGINDLOVU AND TURN (R) ALONG RD R102 TO DARNAL. TURN (R) TO ROAD R258 VIA AMATIKULU DROP OFF NO PICK UPS AND PROCEED TO ISITHEBE ON THE SAME ROAD, OFF LOADING IS MADE AND PROCEED TO MANDENI TAXI RANK WHERE PASSENGERS WILL BE PICKED UP IN RETURN TRIP.</p>



transport

Department:
Transport
Province of KwaZulu-Natal

GAZETTE

LGKZNG43-2020-FEB

REGION: ALL

1)	Application Number: APP0121132	2)	Gazette Number: LGKZNG43-2020-FEB
3)	Applicant: SW BUTHELEZI ID NO. 7304085456084 Association: NONGOMA TAXI ASSOCIATION	4)	Applicant Address: P.O. BOX 1851 NONGOMA 3950
5)	Existing Licence Holder: NOT APPLICABLE ID NO. NOT APPLICABLE	6)	Existing Licence Holder Address: NOT APPLICABLE
7)	Type of application: NEW OPERATING LICENCE	8)	Operating Licence Number: NOTAVAILABLE
9)	Vehicle Type: MINIBUS	10)	1 X 15 (SEATED) + 0 (STANDING)
11)	Region: ZULULAND		
12.1	22076111008Z10050364 - NONGOMA TO JOHANNESBURG FROM NONGOMA APPROVED TAXI RANK, TURN LEFT AT JUNCTION, TURN RIGHT INTO R618, PROCEED ALONG R618 INTO R69, PROCEED ALONG R69 AND PASS VRYHEID AND CROSS OVER INTO R33; AT BLOOD RIVIER T JUNCTION TURN RIGHT INTO R34, AND PASS UTRECHT AND NEWCASTLE (NO PICK UP OR DROP WILL BE MADE). AT NEWCASTLE TURN RIGHT INTO N1. PROCEED ALONG N1 TO VOLKRUST (REFRESHMENT POINT) (NO PICK UP, PICK), TURN LEFT INTO R23 AND PROCEED TO STANDERTON, HEIDELBERG AND BALFOUR (DROP CAN BE MADE, NO PICKS UPS), AND PROCEED INTO N3 SUBWAY AND TURN RIGHT INTO N8. PROCEED ALONG N3 TO JOHANNESBURG, AND PASS BOKSBURG, VOSLOORUS (NO PICK OR DROP) AND TURN LEFT INTO M2. PROCEED ALONG M2 AND TURN LEFT INTO RISSIK STREET, INTO WOLMARANS STREET, TURN RIGHT INTO WANDERERS STREET AND TURN LEFT INTO AN APPROVED TAXI RANK. OFFLOAD AND LOAD AND RETURN ALONG THE FORWARD ROUTE IN REVERSE.		
12.2	2207611205CN10151387 - NONGOMA TO VOSLOORUS. FROM NONGOMA TAXI RANK TURN LEFT AT JUNCTION ALONG ROAD R618 PROCEED STRAIGHT ALONG THE MAIN ROAD PASS NGOME BEFORE VRYHEID TURN LEFT INTO ROAD R69 AND CROSS OVER R34 REACHING T JUNCTION TAKE LEFT ALONG ROAD R33 TO DUNDEE AT BLOOD RIVER TURN RIGHT INTO ROAD R34 PROCEED STRAIGHT ALONG THE MAIN ROAD PASS UTRECHT (NO PICK UP OR DROP) AND PROCEED TO NEWCASTLE T JUNCTION TURN RIGHT ALONG N11 PROCEED STRAIGHT TO VOLKRUST AS OUR REFRESHMENT POINT (NO PASSENGERS WILL BE PICKED UP) AND PROCEED TO ROBOTS TURN LEFT ALONG ROAD R23 TO HEIDELBERG PROCEED STRAIGHT TO BELFOUR (DROP CAN BE MADE AT BELFOUR, NO PICK UPS) ON PROCEEDING JUST BEFORE HEIDELBERG CROSS OVER N3 SUBWAY, DROP CAN BE MADE AT HEIDELBERG IF NO PASSENGERS TO BE DROPPED OFF, TURN RIGHT AND ENTER N8 HIGHWAY TO JOHANNESBURG. AT BOKSBURG VOLKRUST TURN LEFT ALONG BARRY MARIAN STREET AND CROSS OVER TO ROBOTS TO THE APPROVED TAXI RANK AND RETURN WITH A LOAD ALONG THE SAME ROUTE (NO PICK UPS TO BE MADE ON THE WAY BACK).		
12.3	2207611205GJ10151381 - NONGOMA TO JOHANNESBURG FROM NONGOMA TAXI RANK TURN LEFT AT JUNCTION ALONG ROAD R618 PROCEED STRAIGHT ALONG THE MAIN ROAD PASS NGOME BEFORE VRYHEID TURN LEFT INTO ROAD R69 AND CROSS OVER R34 AND REACH T JUNCTION TAKE LEFT ON ROAD R33 TO DUNDEE. AT BLOOD RIVER TURN RIGHT TO ROAD R34 PROCEED STRAIGHT ALONG THE MAIN ROAD PASS UTRECHT (NO PICK OR DROP) AND PROCEED TO NEWCASTLE T JUNCTION TURN RIGHT ALONG N11 PROCEED STRAIGHT TO VOLKRUST AS OUR REFRESHMENT POINT (NO PASSENGERS TO BE PICKED UP) AND PROCEED TO THE ROBOTS TURN LEFT ALONG ROAD R23 TO HEIDELBERG PROCEED STRAIGHT ALONG THE MAIN ROAD PAST BELFOUR (DROP CAN BE MADE AT BELFOUR, NO PICK UPS) AND PROCEED BEFORE REACHING HEIDELBERG CROSS OVER N3 SUBWAY AND TURN RIGHT ENTERING N8 HIGHWAY TO JOHANNESBURG PROCEED STRAIGHT ALONG THE MAIN ROAD PASS BOKSBURG REACHING VOSLOORUS (NO PICK OR DROP IS MADE) AND EXIT LEFT ROAD M2 TO THE CITY, WHEN IN TOWN LEFT FROM M2 AND TAKE RISSIK STREET AND TURN RIGHT AT THE ROBOTS TURN RIGHT ALONG WANDERERS STREET AND TURN LEFT TO THE TAXI CITY AS OUR DESTINATION, LOAD WILL BE TAKEN AND RETURN ALONG THE SAME ROUTE, NO DROP WILL BE MADE UNTIL REACHING NONGOMA MAGISTERIAL DISTRICT.		
12.4	22076121004R10050355 - NONGOMA TO DURBAN FROM AN APPROVED NONGOMA TAXI RANK, TURN RIGHT TO NONGOMA MAIN ROAD INTO R66, PROCEED ALONG R66 AND PASS ULUNDI AND MELMOTH (NO DROP OR PICK UP WILL BE MADE). PROCEED INTO R34 AND PASS NDUNDULU AND TURN RIGHT INTO R66 AND PASS ESHOWE. FROM ESHOWE TOWN TURN LEFT TO TOTAL GARAGE (WHICH IS REFRESHMENT AREA. NO DROP OR PICK UP WILL BE MADE). PROCEED ALONG R66 AND PASS GINGINDLOVU (NO DROP OR PICK UP WILL BE MADE), AND PROCEED TO DOKODWENI N2 ON-RAMP TURN RIGHT AND JOIN N2 TOLL ROAD, PASS THROUGH UMWOTI PLAZA AND PASS BALLITO AND TURN INTO RIGHT INTO M4 (DROP MAY BE MADE, NO PICKUPS), AND PROCEED ALONG M4 TO DURBAN INTO ORDINANCE ROAD, TURN LEFT INTO SOLDIERS WAY (DROP OFF AT THE KINGS GATE), TURN RIGHT INTO LEOPOLD ROAD REACHING WARWICK AVENUE, TURN RIGHT AND (DROP CAN BE MADE AT MARKET, NO PICK-UPS. PROCEED TO ALBERT ROAD AND TURN RIGHT TO UMNENI ROAD, AND EXIT LEFT TO OSBORNE STREET AT THE APPROVED TAXI RANK. OFF LOAD, LOAD AND RETURN ALONG THE FORWARD ROUTE IN REVERSE. ALTERATIVE ROUTE FROM APPROVED TAXI RANK IN NONGOMA FOLLOW ROUTE AS PER NO.1 ABOVE UP TO BALLITO, PROCEED ALONG N2 TOLL ROAD THROUGH UMWOTI PLAZA AND EXIT TO R102 AT THE GATEWAY MALL TO UMNENI ROAD, TURN LEFT AND DROP OFF AT THE DURBAN STATION, PROCEED TO LEOPOLD ROAD AND DROP OFF AT KINGS GATE AND PROCEED ALONG AS DETAILED ABOVE. ALTERNATIVE ROUTE FROM APPROVED TAXI RANK IN NONGOMA, PROCEED TO N2 TOLL ROAD, EXITING LEFT INTO N3. PROCEED ALONG N3, EXIT TO M13. DROP-OFF AT ENGEN GARAGE, CROSS OVER TO WARWICK AVENUE, INTO ALICE ROAD (DROP WILL BE MADE AT GREY STREET), PROCEED TO AN APPROVED RANK AT OSBORNE STREET AND RETURN ALONG ROUTE NUMBER 1 ABOVE.		
12.5	22076121007X10151382 - NONGOMA TO HLABISA FROM NONGOMA TAXI RANK TURN (L) TO MAIN ROAD AND TURN (R) ALONG (R618) VIA BUXEDEN TO APPROVED TAXI RANK IN HLABISA (NO PICK OR DROPS SHOULD BE MADE ALONG THIS ROUTE).		
12.6	2207612202BQ10050359 - NONGOMA TO NEWCASTLE FROM NONGOMA TAXI RANK, TURN LEFT INTO R618, PROCEED ALONG R618 TO NGOME (DROP ONLY), AND TURN LEFT INTO R69, AND CROSS OVER TO R33 ALONG VRYHEID. PROCEED ALONG R33 AND BLOOD RIVIER T-JUNCTION TURN RIGHT INTO R34 PROCEED ALONG R34 TO UTRECHT (DROP CAN BE MADE ONLY). PROCEED ALONG R34 AND PASS OSIZWENI AND MADADENI (NO DROP ONLY) AND PROCEED TO NEWCASTLE, INTO NEWCASTLE TAXI RANK. OFF LOAD, LOAD AND RETURN ALONG THE FORWARD ROUTE IN REVERSE.		
12.7	2207612206WA10050370 - FROM NONGOMA TO MANDINI AND RETURN		
12.8	2207612206YH10050369 - FROM NONGOMA TO ULUNDI AND RETURN		



transport

Department:
Transport
Province of KwaZulu-Natal

GAZETTE

LGKZNG43-2020-FEB

REGION: ALL

12.9	22076I2206YH10151386 - NONGOMA TO ULUNDI. FROM THE TAXI RANK, TURN RIGHT TO THE MAIN ROAD AND JOIN R66 AND PROCEED TO ULUNDI, AT THE SECOND ROBOT, TURN LEFT INTO APPROVED TAXI RANK IN ULUNDI WHERE LOAD OFF PASSENGERS WILL BE PICKED UP AT THE RANK IN RETURN (DROP AND PICK UP WILL BE MADE ALONG THE ROUTE).
12.10	22076I22074410050371 - FROM NONGOMA TO MTUBATUBA AND RETURN
12.11	22076I22074410151388 - NONGOMA TO MTUBATUBA: FROM NONGOMA TAXI RANK TURN LEFT TO MAIN ROAD AND TURN RIGHT ALONG R618 VIA HLABISA, DROP IS MADE (NO PICK-UPS) AND PROCEED ALONG ROAD R618, CROSS OVER N2 TO MTUBATUBA TAXI RANK WHERE OFF-LOADING AND LOADING IS DONE ON RETURN. (NO PICK-UPS SHALL BE MADE ON RETURN)
12.12	22076I22076I00050361 - NONGOMA TO PONGOLA FROM NONGOMA TAXI RANK, TURN RIGHT INTO R66, PROCEED ALONG R66 AND PASS MAHLANGASI (DROP CAN BE MADE), AND PROCEED TO MAGUDU ALONG R66, AT THE T JUNCTION TURN LEFT ALONG N2 ROAD, ENTERING TOWN, AND TURN RIGHT TO THE APPROVED TAXI RANK IN PONGOLA. OFF-LOAD, LOAD AND RETURN ALONG FORWARD ROUTE IN REVERSE.
12.13	22076I22076I00050365 - NONGOMA TO UMFOLOZI FROM APPROVED TAXI RANK IN NONGOMA, TURN RIGHT INTO R66, PROCEED ALONG R66 AND PASS HOLINYOKA (DROPPING ONLY), TURN LEFT TO L428 TO EZIMPISINI AREA (DROPPING ONLY) AND RETURN TO R66, PROCEEDING ALONG R66 TO DENGIE AREA (DROP ONLY), TURN RIGHT INTO D1819 TO KWA-MINYA AREA, INTO R618, TURN RIGHT TO NONGOMA TOWN2 INTO R66 AND PROCEED TO KWA-GOMONDO AREA, TURN LEFT ALONG D1818 AND PROCEED TO KWAMPUNZA AREA AND RETURN TO R66. PROCEED ALONG R66 TO ESIGANGENI AREA AND TURN RIGHT INTO D1821 TO PHANGODE AND RETURN TO R66. PROCEED ALONG R66 TO MFEMFENI AREA, TURN LEFT INTO P703 TO MATHENI AREA AND UKHUKHO AND RETURN TO R66. PROCEED ALONG R66 TO KWA-MUSI AREA AND TO MFOLOZI APPROVED TAXI RANK AND RETURN ALONG THE FORWARD ROUTE IN REVERSE
12.14	22076I22076I00050366 - NONGOMA TO MAPHOPHOMA FROM APPROVE TAXI RANK IN NONGOMA , TURN LEFT INTO MAIN ROAD, INTO ESIKHALENI AREAS TURN LEFT INTO D1810 TO MAPHOPHOMA. TURN LEFT INTO D1855 TO EKUVUKENI AREA AND RETURN BACK INTO D1810. PROCEED ALONG D1810 AND TURN RIGHT INTO D1853 TO SHELEZA AND PASS MPUMALANGA AREA AND RETURN BACK INTO D1810. PROCEED ALONG D1810 AND TURN LEFT INTO D1903 TO DABHAZI AREA AND RETURN BACK INTO D1810. PROCEED ALONG D1810 AND PASS HLAMBANYATHI AREA , INTO R618 AND PASS HLABISA AND PROCEED TO MAPHOPHOMA APPROVED TAXI RANK. OFFLOAD, LOAD AND RETURN ALONG THE FORWARD ROUTE IN REVERSE.
12.15	22076I22076I00050367 - NONGOMA TO BUXEDEN FROM APPROVED TAXI RANK IN NONGOMA, INTO R618, AT ESIPHAMBANWENI TURN RIGHT INTO D1801 TO ESIKHOKHWANENI, TURN RIGHT INTO R618. AT ODUSHWINI AREA TURN RIGHT INTO D1856 TO ESIDINSINI AND PASS NJAMPALA AREA INTO D1810, TURN RIGHT INTO R66 INTO NONGOMA MAIN ROAD. ALTERNATIVE ROUTE FROM APPROVED TAXI RANK IN NONGOMA UP TO R618 PROCEED TO DUSHWINI, TURN LEFT INTO D1857 TO DONGOTHULI AREA, AND RETURN BACK TO R618 AND PROCEED TO ESINKONKONKO AREA, TURN LEFT INTO D2032 TO MTHWADLANA AREA AND RETURN BACK INTO R618 TO BUXEDEN TAXI RANK. OFFLOAD, LOAD AND RETURN ALONG THE FORWARD ROUTE IN REVERSE.
12.16	22076I22076I00050368 - NONGOMA TO USUTHU FROM APPROVED TAXI RANK IN NONGOMA TURN LEFT INTO R66, AT ESIGANGENI AREA TURN RIGHT TO D1821 TO PHANGODE, TURN RIGHT INTO D1820 TO USUTHU APPROVED TAXI RANK. OFFLOAD, LOAD AND RETURN ALONG THE FORWARD ROUTE IN REVERSE.
12.17	22076I22076I00050373 - CONDITIONS/RESTRICTIONS 1. PASSENGERS MAY BE PICKED UP AND/OR SET DOWN ONLY AT DESIGNATED TAXI RANK OR TAXI STOP, WHICH SHALL EXCLUDE BUS STOPS. 2. ON THE INBOUND TRIP TO DURBAN, VOSLOORUS, NEWCASTLE, LADYSMITH, EMPANGENI, MANDINI AND ULUNDI, NO PASSENGERS MAY BE PICKED UP END ROUTE FROM LEAVING THE MAGISTERIAL OF NONGOMA UNTIL REACHING THE DESTINATION RANK. 3. ON THE RETURN TRIP TO NONGOMA, NO PASSENGERS MAY BE SET DOWN UNTIL REACHING THE MAGISTERIAL DISTRICT OF NONGOMA. 4. ENTRY OR RANKING ON PRIVATE PROPERTY IS NOT PERMITTED WITHOUT PERMISSION OF THE LANDLORD, A COPY OF WHICH MUST BE SUPPLIED TO THE BOARD BEFORE ISSUE OPERATING LICENCE. 5. WITHOUT HAVING ENTERED INTO AN AGREEMENT WITH OTHER OPERATORS ON A COMMON ROUTE, AS CONTEMPLATED BY SECTION 88 (2) (B) OF ACT 22 OF 2000, THE PICKING UP OR SETTING DOWN OF PASSENGERS ON SUCH ROUTE IS NOT PERMITTED. A COPY OF SUCH AGREEMENT MUST BE SUPPLIED TO THE BOARD. 6. AT RANKS, WHETHER ON -STREET OR OFF-STREET, ONLY THE TAXIS THAT CAN BE ACCOMMODATED IN THE DEMARCATED AREA MAY OCCUPY TH RANK, EXCESS VEHICLES MUST HOLD ELSEWHERE AT DESIGNATED HOLDING AREAS. 7. RANK PERMITS OR LETTERS OF AUTHORITY MUST BE PRODUCED IN RESPECT OF ALL RANKS IN MUNICIPAL ARREARS, IN PARTICULAR MAJOR TOWNS AND CITIES. 8. THE ALLOCATION OF ANY ROUTE OR PORTION OF A ROUTE IS SUBJECT TO THE CONDITION THAT IT HAS BEEN APPROVED AND ALLOCATED IN GOOD FAITH AND THAT SUCH ROUTE WILL BE INVALID SHOULD IT TRANSPIRE THAT THE ROUTE OR PORTION THEREOF WILL, OR HAS CAUSED CONFLICT DUE TO IT HAVING BEEN APPROVED BASED ON INCORRECT OR FALSE INFORMATION SUPPLIED TO THE BOARD OR AS A RESULT OF AN ERROR. IN SUCH INSTANCE THE OPERATING LICENCE MUST BE RETURNED TO THE BOARD FOR CORRECTION. 9. THE VEHICLE MUST BE COVERED BY MOTOR VEHICLE INSURANCE AS WELL AS PERSONAL LIABILITY INSURANCE.
12.18	22076I22076I00151383 - NONGOMA TO MAHASHINI FROM LOCAL TAXI RANK IN NONGOMA TURN (R) TO MAIN ROAD AND TAKE (L) ALONG ROAD R618 TO NGOMI AREA, AT NHLOPHENKULU AREA TURN (R) ALONG ROAD R66. AT MSHANELO AREA TURN (L) ON ROAD D1817 TO ESIQOKOLWENI AREA AND RETURN ALONG THE SAME ROUTE TO ROAD TO R618 AND PROCEED TO MAHASHINI AREA TURN (L) ALONG ROAD D1820 WHERE COMMUNITY RANK IS PASSENGERS WILL BE OFF-LOADED AND PICKED UP BACK TO NONGOMA ALONG THE SAME ROUTE (PICK AND DROP IS MADE ALL THE WAY).



transport

Department:
Transport
Province of KwaZulu-Natal

GAZETTE

LGKZNG43-2020-FEB

REGION: ALL

12.19	22076I22076I00151385 - NONGOMA TO NJOKWE
	<p>FROM NONGOMA LOCAL TAXI RANK TURN RIGHT ALONG ROAD R618 TO ESIPHAMBANWENI, TURN LEFT ALONG ROAD P234. AT NGXONGWANE AREA, TURN LEFT ALONG D 1860 TO MADUMA AREA AND REACH ROAD D1859 TURN LEFT VIA KWA-VILANE RETURNING BACK TO ROAD R618 BACK TO NONGOMA TOWN.</p> <p>ALTERNATIVELY, ALONG THE ROAD R234 AT NGXONGWANE AREA, TURN RIGHT ALONG ROAD D1813 TO ESIBONELO AREA, AND RETURN TO NONGOMA OR TURN LEFT ALONG ROAD D1803 VIA ESIXENI AREA TO NJOKWE COMMUNITY TAXI STOP AND RETURN ALONG THE SAME ROUTE.</p> <p>ALTERNATIVELY, ALONG THE ROAD R234 AT NGXONGWANE AREA, PROCEED TO NJOKWE AREA WHERE THE TAXI STOP IS. ON RETURN, FROM NJOKWE CLINIC TURN RIGHT ALONG ROAD D1814 VIA SINGANDA, ESHESHI AND JOIN ROAD D1815 FROM SOVANE AREA AND JOIN ROAD R234 TO NONGOMA TOWN.</p> <p>ALTERNATIVELY, ALONG THE ROAD R234 AT KWA-NYAWO AREA, TURN LEFT ALONG ROAD D1815 TO SOVANE AND RETURN ALONG THE SAME ROAD. (PICK AND DROP WILL BE MADE ALL THE WAY).</p>
12.20	22076I22077Z10050362 - NONGOMA TO MKHUZE
	<p>FROM NONGOMA TAXI RANK, TURN LEFT TO MAIN ROAD AND PROCEED TO THE JUNCTION AND TAKE RIGHT ALONG R618 AT SIPHAMBANWENI, TURN LEFT ALONG P234, AND PASS EKUTHOKOZENI (PICK-UPS IS MADE SUBJECT TO CONDITION5 BELOW), PROCEED ALONG P234 TO N2 AND CROSS OVER TO N2 TO MKHUZE MAIN ROAD AND TURN LEFT TO APPROVED TAXI RANK AT MKHUZE. OFFLOAD AND LOAD RETURN ALONG THE FORWARD ROUTE IN REVERSE.</p>
12.21	22076I2207J510050360 - NONGOMA TO VRYHEID
	<p>FROM NONGOMA TAXI RANK, TURN LEFT INTO R618, PROCEED ALONG R618 TO NGOME (DROP CAN BE MADE ONLY), PROCEED ALONG R618 AND TURN LEFT INTO R69, PROCEED ALONG TO VRYHEID TAXI RANK. OFFLOAD, LOAD AND RETURN ALONG FORWARD ROUTE IN REVERSE.</p>
12.22	22076I2207SN10050372 - NONGOMA TO HLABISA
	FROM NONGOMA TO HLABISA AND RETURN
12.23	22076I2207XJ10050363 - NONGOMA TO EMPANGENI
	<p>FROM NONGOMA TAXI RANK TURN LEFT TO THE MAIN ROAD AT THE JUNCTION TURN RIGHT ALONG R618, AND PASS ALONG BUXEDEN AND HLABISA (NO PICK AND DROP MADE), PROCEED TO MATUBATUBA, AT THE N2 JUNCTION, TURN RIGHT INTO N2 AND PROCEED TO RICHARDS BAY (DROP IS MADE, NO PICK UPS). PROCEED ALONG R34 TO EMPANGENI AND DROP OFF ONLY PASSENGERS ATB' RANK AND PROCEED TO 'A' RANK. OFF-LOAD, LOAD AND RETURN ALONG THE FORWARD ROUTE IN REVERSE.</p> <p>ALTERNATIVE ROUTE FROM NONGOMA TAXI RANK, TURN RIGHT ALONG R66 AND PASS ULUNDI (NO PICK OR DROP) AND PROCEED TO MELMOTH ALONG R66 AND DROP WILL BE MADE ONLY. PROCEED ALONG R34 TO NDUNDULU (DROP ONLY), AND PROCEED ALONG R34 TO EMPANGENI. OFFLOAD AND LOAD AT EMPANGENI 'A' RANK AND RETURN ALONG THE FORWARD ROUTE IN REVERSE.</p>
12.24	22076I2209QU10151384 - NONGOMA TO MANDENI
	<p>FROM NONGOMA TAXI RANK TURN (R) JOINING ROAD R66 TO ULUDI, NO PICK-UP. PROCEED TO THE JUNCTION, TURN (L) AND PROCEED TO MELMOTH (DROP CAN BE MADE, NO PICK-UP) AND PROCEED ALONG THE SAME ROAD BUT RETURN TO BE R34 TO NDUNDULE WHERE THE ROAD BECOME R66 AND REACH ESHOWE, (DROP OFF IS MADE NO PICK-UP) AND PROCEED TO GINGINDLOVU AND TURN (R) ALONG RD R102 TO DARNAL. TURN (R) TO ROAD R258 VIA AMATIKULU DROP OFF NO PICK UPS AND PROCEED TO ISITHEBE ON THE SAME ROAD, OFF LOADING IS MADE AND PROCEED TO MANDENI TAXI RANK WHERE PASSENGERS WILL BE PICKED UP IN RETURN TRIP.</p>



transport

Department:
Transport
Province of KwaZulu-Natal

GAZETTE

LGKZNG43-2020-FEB

REGION: ALL

1)	Application Number: APP0121136	2)	Gazette Number: LGKZNG43-2020-FEB
3)	Applicant: MB XABA ID NO. 7811026058084 Association: NONGOMA TAXI ASSOCIATION	4)	Applicant Address: P O BOX 1851 NONGOMA 3950
5)	Existing Licence Holder: NOT APPLICABLE ID NO. NOT APPLICABLE	6)	Existing Licence Holder Address: NOT APPLICABLE
7)	Type of application: NEW OPERATING LICENCE	8)	Operating Licence Number: NOTAVAILABLE
9)	Vehicle Type: MINIBUS	10)	1 X 14 (SEATED) + 0 (STANDING)
11)	Region: ZULULAND		
12.1	22076111008Z10050364 - NONGOMA TO JOHANNESBURG FROM NONGOMA APPROVED TAXI RANK, TURN LEFT AT JUNCTION, TURN RIGHT INTO R618, PROCEED ALONG R618 INTO R69. PROCEED ALONG R69 AND PASS VRYHEID AND CROSS OVER INTO R33; AT BLOOD RIVIER T JUNCTION TURN RIGHT INTO R34, AND PASS UTRECHT AND NEWCASTLE (NO PICK UP OR DROP WILL BE MADE). AT NEWCASTLE TURN RIGHT INTO N1. PROCEED ALONG N11 TO VOLKRUST (REFRESHMENT POINT) (NO PICK UP PICK), TURN LEFT INTO R23 AND PROCEED TO STANDERTON, HEIDELBERG AND BALFOUR (DROP CAN BE MADE, NO PICKS UPS), AND PROCEED INTO N3 SUBWAY AND TURN RIGHT INTO N8. PROCEED ALONG N3 TO JOHANNESBURG, AND PASS BOKSBURG, VOSLOORUS (NO PICK OR DROP) AND TURN LEFT INTO M2. PROCEED ALONG M2 AND TURN LEFT INTO RISSIK STREET, INTO WOLMARANS STREET, TURN RIGHT INTO WANDERERS STREET AND TURN LEFT INTO AN APPROVED TAXI RANK. OFFLOAD AND LOAD AND RETURN ALONG THE FORWARD ROUTE IN REVERSE.		
12.2	2207611205CN10151387 - NONGOMA TO VOSLOORUS. FROM NONGOMA TAXI RANK TURN LEFT AT JUNCTION ALONG ROAD R618 PROCEED STRAIGHT ALONG THE MAIN ROAD PASS NGOME BEFORE VRYHEID TURN LEFT INTO ROAD R69 AND CROSS OVER R34 REACHING T JUNCTION TAKE LEFT ALONG ROAD R33 TO DUNDEE AT BLOOD RIVER TURN RIGHT INTO ROAD R34 PROCEED STRAIGHT ALONG THE MAIN ROAD PASS UTRECHT (NO PICK UP OR DROP) AND PROCEED TO NEWCASTLE T JUNCTION TURN RIGHT ALONG N11 PROCEED STRAIGHT TO VOLKRUST AS OUR REFRESHMENT POINT (NO PASSENGERS WILL BE PICKED UP) AND PROCEED TO ROBOTS TURN LEFT ALONG ROAD R23 TO HEIDELBERG PROCEED STRAIGHT TO BELFOUR (DROP CAN BE MADE AT BELFOUR, NO PICK UPS) ON PROCEEDING JUST BEFORE HEIDELBURG CROSS OVER N3 SUBWAY, DROP CAN BE MADE AT HEIDELBURG IF NO PASSENGERS TO BE DROPPED OFF, TURN RIGHT AND ENTER N8 HIGHWAY TO JOHANNESBURG. AT BOKSBURG VOLKRUST TURN LEFT ALONG BARRY MARIAN STREET AND CROSS OVER TO ROBOTS TO THE APPROVED TAXI RANK AND RETURN WITH A LOAD ALONG THE SAME ROUTE (NO PICK UPS TO BE MADE ON THE WAY BACK).		
12.3	2207611205GJ10151381 - NONGOMA TO JOHANNESBURG FROM NONGOMA TAXI RANK TURN LEFT AT JUNCTION ALONG ROAD R618 PROCEED STRAIGHT ALONG THE MAIN ROAD PASS NGOME BEFORE VRYHEID TURN LEFT INTO ROAD R69 AND CROSS OVER R34 AND REACH T JUNCTION TAKE LEFT ON ROAD R33 TO DUNDEE. AT BLOOD RIVER TURN RIGHT TO ROAD R34 PROCEED STRAIGHT ALONG THE MAIN ROAD PASS UTRECHT (NO PICK OR DROP) AND PROCEED TO NEWCASTLE T JUNCTION TURN RIGHT ALONG N11 PROCEED STRAIGHT TO VOLKRUST AS OUR REFRESHMENT POINT (NO PASSENGERS TO BE PICKED UP) AND PROCEED TO THE ROBOTS TURN LEFT ALONG ROAD R23 TO HEIDELBERG PROCEED STRAIGHT ALONG THE MAIN ROAD PAST BELFOUR (DROP CAN BE MADE AT BELFOUR NO PICK UPS) AND PROCEED BEFORE REACHING HEIDELBERG CROSS OVER N3 SUBWAY AND TURN RIGHT ENTERING N8 HIGHWAY TO JOHANNESBURG PROCEED STRAIGHT ALONG THE MAIN ROAD PASS BOKSBURG REACHING VOSLOORUS (NO PICK OR DROP IS MADE) AND EXIT LEFT ROAD M2 TO THE CITY, WHEN IN TOWN LEFT FROM M2 AND TAKE RISSIK STREET AND TURN RIGHT AT THE ROBOTS TURN RIGHT ALONG WANDERERS STREET AND TURN LEFT TURN LEFT TO THE TAXI CITY AS OUR DESTINATION, LOAD WILL BE TAKEN AND RETURN ALONG THE SAME ROUTE, NO DROP WILL BE MADE UNTIL REACHING NONGOMA MAGISTERIAL DISTRICT.		
12.4	22076121004R10050355 - NONGOMA TO DURBAN FROM AN APPROVED NONGOMA TAXI RANK, TURN RIGHT TO NONGOMA MAIN ROAD INTO R66, PROCEED ALONG R66 AND PASS ULUNDI AND MELMOTH (NO DROP OR PICK UP WILL BE MADE). PROCEED INTO R34 AND PASS NDUNDULU AND TURN RIGHT INTO R66 AND PASS ESHOWE. FROM ESHOWE TOWN TURN LEFT TO TOTAL GARAGE (WHICH IS REFRESHMENT AREA, NO DROP OR PICK UP WILL BE MADE). PROCEED ALONG R66 AND PASS GINGINDLOVU (NO DROP OR PICK UP WILL BE MADE), AND PROCEED TO DOKODWENI N2 ON-RAMP TURN RIGHT AND JOIN N2 TOLL ROAD, PASS THROUGH UMWOTI PLAZA AND PASS BALLITO AND TURN INTO RIGHT INTO M4 (DROP MAY BE MADE, NO PICKUPS), AND PROCEED ALONG M4 TO DURBAN INTO ORDINANCE ROAD, TURN LEFT INTO SOLDIERS WAY (DROP OFF AT THE KINGS GATE), TURN RIGHT INTO LEOPOLD ROAD REACHING WARWICK AVENUE, TURN RIGHT AND (DROP CAN BE MADE AT MARKET, NO PICK-UPS. PROCEED TO ALBERT ROAD AND TURN RIGHT TO UMNGENI ROAD, AND EXIT LEFT TO OSBORNE STREET AT THE APPROVED TAXI RANK. OFF LOAD, LOAD AND RETURN ALONG THE FORWARD ROUTE IN REVERSE. ALTERNATIVE ROUTE FROM APPROVED TAXI RANK IN NONGOMA FOLLOW ROUTE AS PER NO1 ABOVE UP TO BALLITO, PROCEED ALONG N2 TOLL ROAD THROUGH UMWOTI PLAZA AND EXIT TO R102 AT THE GATEWAY MALL TO UMNGENI ROAD, TURN LEFT AND DROP OFF AT THE DURBAN STATION, PROCEED TO LEOPOLD ROAD AND DROP OFF AT KINGS GATE AND PROCEED ALONG AS DETAILED ABOVE. ALTERNATIVE ROUTE FROM APPROVED TAXI RANK IN NONGOMA, PROCEED TO N2 TOLL ROAD, EXITING LEFT INTO N3. PROCEED ALONG N3, EXIT TO M13. DROP-OFF AT ENGEN GARAGE, CROSS OVER TO WARWICK AVENUE, INTO ALICE ROAD (DROP WILL BE MADE AT GREY STREET), PROCEED TO AN APPROVED RANK AT OSBORNE STREET AND RETURN ALONG ROUTE NUMBER1 ABOVE.		
12.5	22076121007X10151382 - NONGOMA TO HLABISA FROM NONGOMA TAXI RANK TURN (L) TO MAIN ROAD AND TURN (R) ALONG (R618) VIA BUXEDEN TO APPROVED TAXI RANK IN HLABISA (NO PICK OR DROPS SHOULD BE MANDE ALONG THIS ROUTE).		
12.6	2207612202BQ10050359 - NONGOMA TO NEWCASTLE FROM NONGOMA TAXI RANK, TURN LEFT INTO R618, PROCEED ALONG R618 TO NGOME (DROP ONLY), AND TURN LEFT INTO R69, AND CROSS OVER TO R33 ALONG VRYHEID. PROCEED ALONG R33 AND BLOOD RIVIER T-JUNCTION TURN RIGHT INTO R34 PROCEED ALONG R34 TO UTRECHT (DROP CAN BE MADE ONLY). PROCEED ALONG R34 AND PASS OSIZWENI AND MADADENI (NO DROP ONLY) AND PROCEED TO NEWCASTLE, INTO NEWCASTLE TAXI RANK. OFF LOAD, LOAD AND RETURN ALONG THE FORWARD ROUTE IN REVERSE.		
12.7	2207612206WA10050370 - FROM NONGOMA TO MANDINI AND RETURN		
12.8	2207612206YH10050369 - FROM NONGOMA TO ULUNDI AND RETURN		
12.9	2207612206YH10151386 - NONGOMA TO ULUNDI. FROM THE TAXI RANK, TURN RIGHT TO THE MAIN ROAD AND JOIN R66 AND PROCEED TO ULUNDI, AT THE SECOND ROBOT, TURN LEFT INTO APPROVED TAXI RANK IN ULUNDI WHERE LOAD OFF PASSENGERS WILL BE PICKED UP AT THE RANK IN RETURN (DROP AND PICK UP WILL BE MADE ALONG THE ROUTE).		



transport

Department:
Transport
Province of KwaZulu-Natal

GAZETTE

LGKZNG43-2020-FEB

REGION: ALL

12.10	22076I22074410050371 - FROM NONGOMA TO MTUBATUBA AND RETURN
12.11	22076I22074410151388 - NONGOMA TO MTUBATUBA: FROM NONGOMA TAXI RANK TURN LEFT TO MAIN ROAD AND TURN RIGHT ALONG R618 VIA HLABISA, DROP IS MADE (NO PICK-UPS) AND PROCEED ALONG ROAD R618, CROSS OVER N2 TO MTUBATUBA TAXI RANK WHERE OFF-LOADING AND LOADING IS DONE ON RETURN. (NO PICK-UPS SHALL BE MADE ON RETURN)
12.12	22076I22076I00050361 - NONGOMA TO PONGOLA FROM NONGOMA TAXI RANK, TURN RIGHT INTO R66, PROCEED ALONG R66 AND PASS MAHLANGASI (DROP CAN BE MADE), AND PROCEED TO MAGUDU ALONG R66, AT THE T JUNCTION TURN LEFT ALONG N2 ROAD, ENTERING TOWN, AND TURN RIGHT TO THE APPROVED TAXI RANK IN PONGOLA. OFF-LOAD, LOAD AND RETURN ALONG FORWARD ROUTE IN REVERSE.
12.13	22076I22076I00050365 - NONGOMA TO UMFOLOZI FROM APPROVED TAXI RANK IN NONGOMA, TURN RIGHT INTO R66, PROCEED ALONG R66 AND PASS HOLINYOKA (DROPPING ONLY), TURN LEFT TO L428 TO EZIMPISI AREA (DROPPING ONLY) AND RETURN TO R66, PROCEEDING ALONG R66 TO DENGE AREA (DROP ONLY), TURN RIGHT INTO D1819 TO KWA-MINYA AREA, INTO R618, TURN RIGHT TO NONGOMA TOWN2 INTO R66 AND PROCEED TO KWA-GOMONDO AREA, TURN LEFT ALONG D1818 AND PROCEED TO KWAMPUNZA AREA AND RETURN TO R66. PROCEED ALONG R66 TO ESIGANGENI AREA AND TURN RIGHT INTO D1821 TO PHANGODE AND RETURN TO R66. PROCEED ALONG R66 TO MFEMFENI AREA, TURN LEFT INTO P703 TO MATHENI AREA AND UKHUKHO AND RETURN TO R66. PROCEED ALONG R66 TO KWA-MUSI AREA AND TO MFOLOZI APPROVED TAXI RANK AND RETURN ALONG THE FORWARD ROUTE IN REVERSE
12.14	22076I22076I00050366 - NONGOMA TO MAPHOPHOMA FROM APPROVE TAXI RANK IN NONGOMA , TURN LEFT INTO MAIN ROAD, INTO ESIKHALENI AREAS TURN LEFT INTO D1810 TO MAPHOPHOMA. TURN LEFT INTO D1855 TO EKUVUKENI AREA AND RETURN BACK INTO D1810. PROCEED ALONG D1810 AND TURN RIGHT INTO D1853 TO SHELEZA AND PASS MPUMALANGA AREA AND RETURN BACK INTO D1810. PROCEED ALONG D1810 AND TURN LEFT INTO D1903 TO DABHAZI AREA AND RETURN BACK INTO D1810. PROCEED ALONG D1810 AND PASS HLAMBANYATHI AREA , INTO R618 AND PASS HLABISA AND PROCEED TO MAPHOPHOMA APPROVED TAXI RANK. OFFLOAD, LOAD AND RETURN ALONG THE FORWARD ROUTE IN REVERSE.
12.15	22076I22076I00050367 - NONGOMA TO BUXEDEN FROM APPROVED TAXI RANK IN NONGOMA, INTO R618, AT ESIPHAMBANWENI TURN RIGHT INTO D1801 TO ESIKHOKHWANENI, TURN RIGHT INTO R618. AT ODUSHWINI AREA TURN RIGHT INTO D1856 TO ESIDINSINI AND PASS NJAMPELA AREA INTO D1810, TURN RIGHT INTO R66 INTO NONGOMA MAIN ROAD. ALTERNATIVE ROUTE FROM APPROVED TAXI RANK IN NONGOMA UP TO R618 PROCEED TO DUSHWINI, TURN LEFT INTO D1857 TO DONGOTHULI AREA, AND RETURN BACK TO R618 AND PROCEED TO ESINKONKONKO AREA, TURN LEFT INTO D2032 TO MTHWADLANA AREA AND RETURN BACK INTO R618 TO BUXEDEN TAXI RANK. OFFLOAD, LOAD AND RETURN ALONG THE FORWARD ROUTE IN REVERSE.
12.16	22076I22076I00050368 - NONGOMA TO USUTHU FROM APPROVED TAXI RANK IN NONGOMA TURN LEFT INTO R66, AT ESIGANGENI AREA TURN RIGHT TO D1821 TO PHANGODE, TURN RIGHT INTO D1820 TO USUTHU APPROVED TAXI RANK. OFFLOAD, LOAD AND RETURN ALONG THE FORWARD ROUTE IN REVERSE.
12.17	22076I22076I00050373 - CONDITIONS/RESTRICTIONS 1. PASSENGERS MAY BE PICKED UP AND/OR SET DOWN ONLY AT DESIGNATED TAXI RANK OR TAXI STOP, WHICH SHALL EXCLUDE BUS STOPS. 2. ON THE INBOUND TRIP TO DURBAN, VOSLOORUS, NEWCASTLE, LADYSMITH, EMPANGENI, MANDINI AND ULUNDI, NO PASSENGERS MAY BE PICKED UP END ROUTE FROM LEAVING THE MAGISTERIAL OF NONGOMA UNTIL REACHING THE DESTINATION RANK. 3. ON THE RETURN TRIP TO NONGOMA, NO PASSENGERS MAY BE SET DOWN UNTIL REACHING THE MAGISTERIAL DISTRICT OF NONGOMA. 4. ENTRY OR RANKING ON PRIVATE PROPERTY IS NOT PERMITTED WITHOUT PERMISSION OF THE LANDLORD, A COPY OF WHICH MUST BE SUPPLIED TO THE BOARD BEFORE ISSUE OPERATING LICENCE. 5. WITHOUT HAVING ENTERED INTO AN AGREEMENT WITH OTHER OPERATORS ON A COMMON ROUTE, AS CONTEMPLATED BY SECTION88 (2) (B) OF ACT 22 OF 2000, THE PICKING UP OR SETTING DOWN OF PASSENGERS ON SUCH ROUTE IS NOT PERMITTED. A COPY OF SUCH AGREEMENT MUST BE SUPPLIED TO THE BOARD. 6. AT RANKS, WHETHER ON -STREET OR OFF-STREET, ONLY THE TAXIS THAT CAN BE ACCOMMODATED IN THE DEMARCATED AREA MAY OCCUPY TH RANK, EXCESS VEHICLES MUST HOLD ELSEWHERE AT DESIGNATED HOLDING AREAS. 7. RANK PERMITS OR LETTERS OF AUTHORITY MUST BE PRODUCED IN RESPECT OF ALL RANKS IN MUNICIPAL ARREARS, IN PARTICULAR MAJOR TOWNS AND CITIES. 8. THE ALLOCATION OF ANY ROUTE OR PORTION OF A ROUTE IS SUBJECT TO THE CONDITION THAT IT HAS BEEN APPROVED AND ALLOCATED IN GOOD FAITH AND THAT SUCH ROUTE WILL BE INVALID SHOULD IT TRANSPIRE THAT THE ROUTE OR PORTION THEREOF WILL, OR HAS CAUSED CONFLICT DUE TO IT HAVING BEEN APPROVED BASED ON INCORRECT OR FALSE INFORMATION SUPPLIED TO THE BOARD OR AS A RESULT OF AN ERROR. IN SUCH INSTANCE THE OPERATING LICENCE MUST BE RETURNED TO THE BOARD FOR CORRECTION. 9. THE VEHICLE MUST BE COVERED BY MOTOR VEHICLE INSURANCE AS WELL AS PERSONAL LIABILITY INSURANCE.
12.18	22076I22076I00151383 - NONGOMA TO MAHASHINI FROM LOCAL TAXI RANK IN NONGOMA TURN (R) TO MAIN ROAD AND TAKE (L) ALONG ROAD R618 TO NGOMI AREA, AT NHLOPHENKULU AREA TURN (R) ALONG ROAD R66. AT MSHANELO AREA TURN (L) ON ROAD D1817 TO ESIOKOLWENI AREA AND RETURN ALONG THE SAME ROUTE TO ROAD TO R618 AND PROCEED TO MAHASHINI AREA TURN (L) ALONG ROAD D1820 WHERE COMMUNITY RANK IS PASSENGERS WILL BE OFF-LOADED AND PICKED UP BACK TO NONGOMA ALONG THE SAME ROUTE (PICK AND DROP IS MADE ALL THE WAY).



transport

Department:
Transport
Province of KwaZulu-Natal

GAZETTE

LGKZNG43-2020-FEB

REGION: ALL

12.19	22076I22076I00151385 - NONGOMA TO NJOKWE
	<p>FROM NONGOMA LOCAL TAXI RANK TURN RIGHT ALONG ROAD R618 TO ESIPHAMBANWENI, TURN LEFT ALONG ROAD P234. AT NGXONGWANE AREA, TURN LEFT ALONG D 1860 TO MADUMA AREA AND REACH ROAD D1859 TURN LEFT VIA KWA-VILANE RETURNING BACK TO ROAD R618 BACK TO NONGOMA TOWN.</p> <p>ALTERNATIVELY, ALONG THE ROAD R234 AT NGXONGWANE AREA, TURN RIGHT ALONG ROAD D1813 TO ESIBONELO AREA, AND RETURN TO NONGOMA OR TURN LEFT ALONG ROAD D1803 VIA ESIXENI AREA TO NJOKWE COMMUNITY TAXI STOP AND RETURN ALONG THE SAME ROUTE.</p> <p>ALTERNATIVELY, ALONG THE ROAD R234 AT NGXONGWANE AREA, PROCEED TO NJOKWE AREA WHERE THE TAXI STOP IS. ON RETURN, FROM NJOKWE CLINIC TURN RIGHT ALONG ROAD D1814 VIA SINQANDA, ESHESHI AND JOIN ROAD D1815 FROM SOVANE AREA AND JOIN ROAD R234 TO NONGOMA TOWN.</p> <p>ALTERNATIVELY, ALONG THE ROAD R234 AT KWA-NYAWO AREA, TURN LEFT ALONG ROAD D1815 TO SOVANE AND RETURN ALONG THE SAME ROAD. (PICK AND DROP WILL BE MADE ALL THE WAY).</p>
12.20	22076I22077Z10050362 - NONGOMA TO MKHUZE
	<p>FROM NONGOMA TAXI RANK, TURN LEFT TO MAIN ROAD AND PROCEED TO THE JUNCTION AND TAKE RIGHT ALONG R618 AT SIPHAMBANWENI, TURN LEFT ALONG P234, AND PASS EKUTHOKOZENI (PICK-UPS IS MADE SUBJECT TO CONDITION5 BELOW), PROCEED ALONG P234 TO N2 AND CROSS OVER TO N2 TO MKHUZE MAIN ROAD AND TURN LEFT TO APPROVED TAXI RANK AT MKHUZE. OFFLOAD AND LOAD RETURN ALONG THE FORWARD ROUTE IN REVERSE.</p>
12.21	22076I2207J510050360 - NONGOMA TO VRYHEID
	<p>FROM NONGOMA TAXI RANK, TURN LEFT INTO R618, PROCEED ALONG R618 TO NGOME (DROP CAN BE MADE ONLY), PROCEED ALONG R618 AND TURN LEFT INTO R69, PROCEED ALONG TO VRYHEID TAXI RANK. OFFLOAD, LOAD AND RETURN ALONG FORWARD ROUTE IN REVERSE.</p>
12.22	22076I2207SN10050372 - NONGOMA TO HLABISA
	<p>FROM NONGOMA TO HLABISA AND RETURN</p>
12.23	22076I2207XJ10050363 - NONGOMA TO EMPANGENI
	<p>FROM NONGOMA TAXI RANK TURN LEFT TO THE MAIN ROAD AT THE JUNCTION TURN RIGHT ALONG R618, AND PASS ALONG BUXEDEN AND HLABISA (NO PICK AND DROP MADE), PROCEED TO MATUBATUBA, AT THE N2 JUNCTION, TURN RIGHT INTO N2 AND PROCEED TO RICHARDS BAY (DROP IS MADE, NO PICK UPS). PROCEED ALONG R34 TO EMPANGENI AND DROP OFF ONLY PASSENGERS AT B' RANK AND PROCEED TO 'A' RANK. OFF-LOAD, LOAD AND RETURN ALONG THE FORWARD ROUTE IN REVERSE.</p> <p>ALTERNATIVE ROUTE FROM NONGOMA TAXI RANK, TURN RIGHT ALONG R66 AND PASS ULUNDI (NO PICK OR DROP) AND PROCEED TO MELMOTH ALONG R66 AND DROP WILL BE MADE ONLY. PROCEED ALONG R34 TO NDUNDULU (DROP ONLY), AND PROCEED ALONG R34 TO EMPANGENI. OFFLOAD AND LOAD AT EMPANGENI 'A' RANK AND RETURN ALONG THE FORWARD ROUTE IN REVERSE.</p>
12.24	22076I2209QU10151384 - NONGOMA TO MANDENI
	<p>FROM NONGOMA TAXI RANK TURN (R) JOINING ROAD R66 TO ULUDI, NO PICK-UP. PROCEED TO THE JUNCTION, TURN (L) AND PROCEED TO MELMOTH (DROP CAN BE MADE, NO PICK-UP) AND PROCEED ALONG THE SAME ROAD BUT RETURN TO BE R34 TO NDUNDULE WHERE THE ROAD BECOME R66 AND REACH ESHOWE, (DROP OFF IS MADE NO PICK-UP) AND PROCEED TO GINGINDLOVU AND TURN (R) ALONG RD R102 TO DARNAL. TURN (R) TO ROAD R258 VIA AMATIKULU DROP OFF NO PICK UPS AND PROCEED TO ISITHEBE ON THE SAME ROAD, OFF LOADING IS MADE AND PROCEED TO MANDENI TAXI RANK WHERE PASSENGERS WILL BE PICKED UP IN RETURN TRIP.</p>



transport

Department:
Transport
Province of KwaZulu-Natal

GAZETTE

LGKZNG43-2020-FEB

REGION: ALL

1)	Application Number: APP0121137	2)	Gazette Number: LGKZNG43-2020-FEB
3)	Applicant: MN VILANA ID NO. 5202185798086 Association: NONGOMA TAXI ASSOCIATION	4)	Applicant Address: PO BOX 1851 NONGOMA 3950
5)	Existing Licence Holder: NOT APPLICABLE ID NO. NOT APPLICABLE	6)	Existing Licence Holder Address: NOT APPLICABLE
7)	Type of application: NEW OPERATING LICENCE	8)	Operating Licence Number: NOTAVAILABLE
9)	Vehicle Type: MINIBUS	10)	1 X 15 (SEATED) + 0 (STANDING)
11)	Region: ZULULAND		
12.1	22076111008Z10050364 - NONGOMA TO JOHANNESBURG FROM NONGOMA APPROVED TAXI RANK, TURN LEFT AT JUNCTION, TURN RIGHT INTO R618, PROCEED ALONG R618 INTO R69. PROCEED ALONG R69 AND PASS VRYHEID AND CROSS OVER INTO R33; AT BLOOD RIVIER T JUNCTION TURN RIGHT INTO R34, AND PASS UTRECHT AND NEWCASTLE (NO PICK UP OR DROP WILL BE MADE). AT NEWCASTLE TURN RIGHT INTO N1. PROCEED ALONG N11 TO VOLKRUST (REFRESHMENT POINT) (NO PICK UP PICK), TURN LEFT INTO R23 AND PROCEED TO STANDERTON. HEIDELBERG AND BALFOUR (DROP CAN BE MADE, NO PICKS UPS), AND PROCEED INTO N3 SUBWAY AND TURN RIGHT INTO N8. PROCEED ALONG N3 TO JOHANNESBURG, AND PASS BOKSBURG, VOSLOORUS (NO PICK OR DROP) AND TURN LEFT INTO M2. PROCEED ALONG M2 AND TURN LEFT INTO RISSIK STREET, INTO WOLMARANS STREET, TURN RIGHT INTO WANDERERS STREET AND TURN LEFT INTO AN APPROVED TAXI RANK. OFFLOAD AND LOAD AND RETURN ALONG THE FORWARD ROUTE IN REVERSE.		
12.2	2207611205CN10151387 - NONGOMA TO VOSLOORUS. FROM NONGOMA TAXI RANK TURN LEFT AT JUNCTION ALONG ROAD R618 PROCEED STRAIGHT ALONG THE MAIN ROAD PASS NGOME BEFORE VRYHEID TURN LEFT INTO ROAD R69 AND CROSS OVER R34 REACHING T JUNCTION TAKE LEFT ALONG ROAD R33 TO DUNDEE AT BLOOD RIVER TURN RIGHT INTO ROAD R34 PROCEED STRAIGHT ALONG THE MAIN ROAD PASS UTRECHT (NO PICK UP OR DROP) AND PROCEED TO NEWCASTLE T JUNCTION TURN RIGHT ALONG N11 PROCEED STRAIGHT TO VOLKRUST AS OUR REFRESHMENT POINT (NO PASSENGERS WILL BE PICKED UP) AND PROCEED TO ROBOTS TURN LEFT ALONG ROAD R23 TO HEIDELBURG PROCEED STRAIGHT TO BELFOUR (DROP CAN BE MADE AT BELFOUR, NO PICK UPS) ON PROCEEDING JUST BEFORE HEIDELBURG CROSS OVER N3 SUBWAY, DROP CAN BE MADE AT HEIDELBURG IF NO PASSENGERS TO BE DROPPED OFF, TURN RIGHT AND ENTER N8 HIGHWAY TO JOHANNESBURG. AT BOKSBURG VOLKRUST TURN LEFT ALONG BARRY MARIAN STREET AND CROSS OVER TO ROBOTS TO THE APPROVED TAXI RANK AND RETURN WITH A LOAD ALONG THE SAME ROUTE (NO PICK UPS TO BE MADE ON THE WAY BACK).		
12.3	2207611205GJ10151381 - NONGOMA TO JOHANNESBURG FROM NONGOMA TAXI RANK TURN LEFT AT JUNCTION ALONG ROAD R618 PROCEED STRAIGHT ALONG THE MAIN ROAD PASS NGOME BEFORE VRYHEID TURN LEFT INTO ROAD R69 AND CROSS OVER R34 AND REACH T JUNCTION TAKE LEFT ON ROAD R33 TO DUNDEE. AT BLOOD RIVER TURN RIGHT TO ROAD R34 PROCEED STRAIGHT ALONG THE MAIN ROAD PASS UTRECHT (NO PICK OR DROP) AND PROCEED TO NEWCASTLE T JUNCTION TURN RIGHT ALONG N11 PROCEED STRAIGHT TO VOLKRUST AS OUR REFRESHMENT POINT (NO PASSENGERS TO BE PICKED UP) AND PROCEED TO THE ROBOTS TURN LEFT ALONG ROAD R23 TO HEIDELBERG PROCEED STRAIGHT ALONG THE MAIN ROAD PAST BELFOUR (DROP CAN BE MADE AT BELFOUR NO PICK UPS) AND PROCEED BEFORE REACHING HEIDELBURG CROSS OVER N3 SUBWAY AND TURN RIGHT ENTERING N8 HIGHWAY TO JOHANNESBURG PROCEED STRAIGHT ALONG THE MAIN ROAD PASS BOKSBURG REACHING VOSLOORUS (NO PICK OR DROP IS MADE) AND EXIT LEFT ROAD M2 TO THE CITY, WHEN IN TOWN LEFT FROM M2 AND TAKE RISSIK STREET AND TURN RIGHT AT THE ROBOTS TURN RIGHT ALONG WANDERERS STREET AND TURN LEFT TURN LEFT TO THE TAXI CITY AS OUR DESTINATION, LOAD WILL BE TAKEN AND RETURN ALONG THE SAME ROUTE, NO DROP WILL BE MADE UNTIL REACHING NONGOMA MAGISTERIAL DISTRICT.		
12.4	22076121004R10050355 - NONGOMA TO DURBAN FROM AN APPROVED NONGOMA TAXI RANK, TURN RIGHT TO NONGOMA MAIN ROAD INTO R66, PROCEED ALONG R66 AND PASS ULUNDI AND MELMOTH (NO DROP OR PICK UP WILL BE MADE). PROCEED INTO R34 AND PASS NDUNDULU AND TURN RIGHT INTO R66 AND PASS ESHOWE. FROM ESHOWE TOWN TURN LEFT TO TOTAL GARAGE (WHICH IS REFRESHMENT AREA. NO DROP OR PICK UP WILL BE MADE). PROCEED ALONG R66 AND PASS GINGINDLOVU (NO DROP OR PICK UP WILL BE MADE), AND PROCEED TO DOKODWENI N2 ON-RAMP TURN RIGHT AND JOIN N2 TOLL ROAD, PASS THROUGH UMWOTI PLAZA AND PASS BALLITO AND TURN INTO RIGHT INTO M4 (DROP MAY BE MADE, NO PICKUPS), AND PROCEED ALONG M4 TO DURBAN INTO SOLDIERS WAY (DROP OFF AT THE KINGS GATE), TURN RIGHT INTO LEOPOLD ROAD REACHING WARWICK AVENUE, TURN RIGHT AND (DROP CAN BE MADE AT MARKET, NO PICK-UPS. PROCEED TO ALBERT ROAD AND TURN RIGHT TO UMNENI ROAD, AND EXIT LEFT TO OSBORNE STREET AT THE APPROVED TAXI RANK. OFF LOAD, LOAD AND RETURN ALONG THE FORWARD ROUTE IN REVERSE. ALTERNATIVE ROUTE FROM APPROVED TAXI RANK IN NONGOMA FOLLOW ROUTE AS PER NO1 ABOVE UP TO BALLITO, PROCEED ALONG N2 TOLL ROAD THROUGH UMWOTI PLAZA AND EXIT TO R102 AT THE GATEWAY MALL TO UMNENI ROAD, TURN LEFT AND DROP OFF AT THE DURBAN STATION, PROCEED TO LEOPOLD ROAD AND DROP OFF AT KINGS GATE AND PROCEED ALONG AS DETAILED ABOVE. ALTERNATIVE ROUTE FROM APPROVED TAXI RANK IN NONGOMA, PROCEED TO N2 TOLL ROAD, EXITING LEFT INTO N3. PROCEED ALONG N3, EXIT TO M13. DROP-OFF AT ENGEN GARAGE, CROSS OVER TO WARWICK AVENUE, INTO ALICE ROAD (DROP WILL BE MADE AT GREY STREET), PROCEED TO AN APPROVED RANK AT OSBORNE STREET AND RETURN ALONG ROUTE NUMBER1 ABOVE.		
12.5	22076121007X10151382 - NONGOMA TO HLABISA FROM NONGOMA TAXI RANK TURN (L) TO MAIN ROAD AND TURN (R) ALONG (R618) VIA BUXEDEN TO APPROVED TAXI RANK IN HLABISA (NO PICK OR DROPS SHOULD BE MANDE ALONG THIS ROUTE).		
12.6	2207612202BQ10050359 - NONGOMA TO NEWCASTLE FROM NONGOMA TAXI RANK, TURN LEFT INTO R618, PROCEED ALONG R618 TO NGOME (DROP ONLY), AND TURN LEFT INTO R69, AND CROSS OVER TO R33 ALONG VRYHEID. PROCEED ALONG R33 AND BLOOD RIVIER T-JUNCTION TURN RIGHT INTO R34 PROCEED ALONG R34 TO UTRECHT (DROP CAN BE MADE ONLY). PROCEED ALONG R34 AND PASS OSIZWENI AND MADADENI (NO DROP ONLY) AND PROCEED TO NEWCASTLE, INTO NEWCASTLE TAXI RANK. OFF LOAD, LOAD AND RETURN ALONG THE FORWARD ROUTE IN REVERSE.		
12.7	2207612206WA10050370 - FROM NONGOMA TO MANDINI AND RETURN		
12.8	2207612206YH10050369 - FROM NONGOMA TO ULUNDI AND RETURN		
12.9	2207612206YH10151386 - NONGOMA TO ULUNDI. FROM THE TAXI RANK, TURN RIGHT TO THE MAIN ROAD AND JOIN R66 AND PROCEED TO ULUNDI, AT THE SECOND ROBOT, TURN LEFT INTO APPROVED TAXI RANK IN ULUNDI WHERE LOAD OFF PASSENGERS WILL BE PICKED UP AT THE RANK IN RETURN (DROP AND PICK UP WILL BE MADE ALONG THE ROUTE).		



transport

Department:
Transport
Province of KwaZulu-Natal

GAZETTE

LGKZNG43-2020-FEB

REGION: ALL

12.10	22076I22074410050371 - FROM NONGOMA TO MTUBATUBA AND RETURN
12.11	22076I22074410151388 - NONGOMA TO MTUBATUBA: FROM NONGOMA TAXI RANK TURN LEFT TO MAIN ROAD AND TURN RIGHT ALONG R618 VIA HLABISA, DROP IS MADE (NO PICK-UPS) AND PROCEED ALONG ROAD R618, CROSS OVER N2 TO MTUBATUBA TAXI RANK WHERE OFF-LOADING AND LOADING IS DONE ON RETURN. (NO PICK-UPS SHALL BE MADE ON RETURN)
12.12	22076I22076I00050361 - NONGOMA TO PONGOLA FROM NONGOMA TAXI RANK, TURN RIGHT INTO R66, PROCEED ALONG R66 AND PASS MAHLANGASI (DROP CAN BE MADE), AND PROCEED TO MAGUDU ALONG R66, AT THE T JUNCTION TURN LEFT ALONG N2 ROAD, ENTERING TOWN, AND TURN RIGHT TO THE APPROVED TAXI RANK IN PONGOLA. OFF-LOAD, LOAD AND RETURN ALONG FORWARD ROUTE IN REVERSE.
12.13	22076I22076I00050365 - NONGOMA TO UMFOLOZI FROM APPROVED TAXI RANK IN NONGOMA, TURN RIGHT INTO R66, PROCEED ALONG R66 AND PASS HOLINYOKA (DROPPING ONLY), TURN LEFT TO L428 TO EZIMPISINI AREA (DROPPING ONLY) AND RETURN TO R66, PROCEEDING ALONG R66 TO DENGIE AREA (DROP ONLY), TURN RIGHT INTO D1819 TO KWA-MINYA AREA, INTO R618, TURN RIGHT TO NONGOMA TOWN2 INTO R66 AND PROCEED TO KWA-GOMONDO AREA, TURN LEFT ALONG D1818 AND PROCEED TO KWAMPUNZA AREA AND RETURN TO R66. PROCEED ALONG R66 TO ESIGANGENI AREA AND TURN RIGHT INTO D1821 TO PHANGODE AND RETURN TO R66. PROCEED ALONG R66 TO MFEMFENI AREA, TURN LEFT INTO P703 TO MATHENI AREA AND UKHUKHO AND RETURN TO R66. PROCEED ALONG R66 TO KWA-MUSI AREA AND TO MFOLOZI APPROVED TAXI RANK AND RETURN ALONG THE FORWARD ROUTE IN REVERSE
12.14	22076I22076I00050366 - NONGOMA TO MAPHOPHOMA FROM APPROVE TAXI RANK IN NONGOMA , TURN LEFT INTO MAIN ROAD, INTO ESIKHALENI AREAS TURN LEFT INTO D1810 TO MAPHOPHOMA. TURN LEFT INTO D1855 TO EKUVUKENI AREA AND RETURN BACK INTO D1810. PROCEED ALONG D1810 AND TURN RIGHT INTO D1853 TO SHELEZA AND PASS MPUMALANGA AREA AND RETURN BACK INTO D1810. PROCEED ALONG D1810 AND TURN LEFT INTO D1903 TO DABHAZI AREA AND RETURN BACK INTO D1810. PROCEED ALONG D1810 AND PASS HLAMBANYATHI AREA , INTO R618 AND PASS HLABISA AND PROCEED TO MAPHOPHOMA APPROVED TAXI RANK. OFFLOAD, LOAD AND RETURN ALONG THE FORWARD ROUTE IN REVERSE.
12.15	22076I22076I00050367 - NONGOMA TO BUXEDEN FROM APPROVED TAXI RANK IN NONGOMA, INTO R618, AT ESIPHAMBANWENI TURN RIGHT INTO D1801 TO ESIKHOKHWANENI, TURN RIGHT INTO R618. AT ODUSHWINI AREA TURN RIGHT INTO D1856 TO ESIDINSINI AND PASS NJAMPELA AREA INTO D1810, TURN RIGHT INTO R66 INTO NONGOMA MAIN ROAD. ALTERNATIVE ROUTE FROM APPROVED TAXI RANK IN NONGOMA UP TO R618 PROCEED TO DUSHWINI, TURN LEFT INTO D1857 TO DONGOTHULI AREA, AND RETURN BACK TO R618 AND PROCEED TO ESINKONKONKO AREA, TURN LEFT INTO D2032 TO MTHWADLANA AREA AND RETURN BACK INTO R618 TO BUXEDEN TAXI RANK. OFFLOAD, LOAD AND RETURN ALONG THE FORWARD ROUTE IN REVERSE.
12.16	22076I22076I00050368 - NONGOMA TO USUTHU FROM APPROVED TAXI RANK IN NONGOMA TURN LEFT INTO R66, AT ESIGANGENI AREA TURN RIGHT TO D1821 TO PHANGODE, TURN RIGHT INTO D1820 TO USUTHU APPROVED TAXI RANK. OFFLOAD, LOAD AND RETURN ALONG THE FORWARD ROUTE IN REVERSE.
12.17	22076I22076I00050373 - CONDITIONS/RESTRICTIONS 1. PASSENGERS MAY BE PICKED UP AND/OR SET DOWN ONLY AT DESIGNATED TAXI RANK OR TAXI STOP, WHICH SHALL EXCLUDE BUS STOPS. 2. ON THE INBOUND TRIP TO DURBAN, VOSLOORUS, NEWCASTLE, LADYSMITH, EMPANGENI, MANDINI AND ULUNDI, NO PASSENGERS MAY BE PICKED UP END ROUTE FROM LEAVING THE MAGISTERIAL OF NONGOMA UNTIL REACHING THE DESTINATION RANK. 3. ON THE RETURN TRIP TO NONGOMA, NO PASSENGERS MAY BE SET DOWN UNTIL REACHING THE MAGISTERIAL DISTRICT OF NONGOMA. 4. ENTRY OR RANKING ON PRIVATE PROPERTY IS NOT PERMITTED WITHOUT PERMISSION OF THE LANDLORD, A COPY OF WHICH MUST BE SUPPLIED TO THE BOARD BEFORE ISSUE OPERATING LICENCE. 5. WITHOUT HAVING ENTERED INTO AN AGREEMENT WITH OTHER OPERATORS ON A COMMON ROUTE, AS CONTEMPLATED BY SECTION 88 (2) (B) OF ACT 22 OF 2000, THE PICKING UP OR SETTING DOWN OF PASSENGERS ON SUCH ROUTE IS NOT PERMITTED. A COPY OF SUCH AGREEMENT MUST BE SUPPLIED TO THE BOARD. 6. AT RANKS, WHETHER ON -STREET OR OFF-STREET, ONLY THE TAXIS THAT CAN BE ACCOMMODATED IN THE DEMARCATED AREA MAY OCCUPY TH RANK, EXCESS VEHICLES MUST HOLD ELSEWHERE AT DESIGNATED HOLDING AREAS. 7. RANK PERMITS OR LETTERS OF AUTHORITY MUST BE PRODUCED IN RESPECT OF ALL RANKS IN MUNICIPAL ARREARS, IN PARTICULAR MAJOR TOWNS AND CITIES. 8. THE ALLOCATION OF ANY ROUTE OR PORTION OF A ROUTE IS SUBJECT TO THE CONDITION THAT IT HAS BEEN APPROVED AND ALLOCATED IN GOOD FAITH AND THAT SUCH ROUTE WILL BE INVALID SHOULD IT TRANSPIRE THAT THE ROUTE OR PORTION THEREOF WILL, OR HAS CAUSED CONFLICT DUE TO IT HAVING BEEN APPROVED BASED ON INCORRECT OR FALSE INFORMATION SUPPLIED TO THE BOARD OR AS A RESULT OF AN ERROR. IN SUCH INSTANCE THE OPERATING LICENCE MUST BE RETURNED TO THE BOARD FOR CORRECTION. 9. THE VEHICLE MUST BE COVERED BY MOTOR VEHICLE INSURANCE AS WELL AS PERSONAL LIABILITY INSURANCE.
12.18	22076I22076I00151383 - NONGOMA TO MAHASHINI FROM LOCAL TAXI RANK IN NONGOMA TURN (R) TO MAIN ROAD AND TAKE (L) ALONG ROAD R618 TO NGOMI AREA, AT NHLOPHENKULU AREA TURN (R) ALONG ROAD R66. AT MSHANELO AREA TURN (L) ON ROAD D1817 TO ESIQOKOLWENI AREA AND RETURN ALONG THE SAME ROUTE TO ROAD TO R618 AND PROCEED TO MAHASHINI AREA TURN (L) ALONG ROAD D1820 WHERE COMMUNITY RANK IS PASSENGERS WILL BE OFF-LOADED AND PICKED UP BACK TO NONGOMA ALONG THE SAME ROUTE (PICK AND DROP IS MADE ALL THE WAY).



transport

Department:
Transport
Province of KwaZulu-Natal

GAZETTE

LGKZNG43-2020-FEB

REGION: ALL

12.19	22076I22076I00151385 - NONGOMA TO NJOKWE
	<p>FROM NONGOMA LOCAL TAXI RANK TURN RIGHT ALONG ROAD R618 TO ESIPHAMBANWENI, TURN LEFT ALONG ROAD P234. AT NGXONGWANE AREA, TURN LEFT ALONG D 1860 TO MADUMA AREA AND REACH ROAD D1859 TURN LEFT VIA KWA-VILANE RETURNING BACK TO ROAD R618 BACK TO NONGOMA TOWN.</p> <p>ALTERNATIVELY, ALONG THE ROAD R234 AT NGXONGWANE AREA, TURN RIGHT ALONG ROAD D1813 TO ESIBONELO AREA, AND RETURN TO NONGOMA OR TURN LEFT ALONG ROAD D1803 VIA ESIXENI AREA TO NJOKWE COMMUNITY TAXI STOP AND RETURN ALONG THE SAME ROUTE.</p> <p>ALTERNATIVELY, ALONG THE ROAD R234 AT NGXONGWANE AREA, PROCEED TO NJOKWE AREA WHERE THE TAXI STOP IS. ON RETURN, FROM NJOKWE CLINIC TURN RIGHT ALONG ROAD D1814 VIA SINQANDA, ESHESHI AND JOIN ROAD D1815 FROM SOVANE AREA AND JOIN ROAD P234 TO NONGOMA TOWN.</p> <p>ALTERNATIVELY, ALONG THE ROAD R234 AT KWA-NYAWO AREA, TURN LEFT ALONG ROAD D1815 TO SOVANE AND RETURN ALONG THE SAME ROAD. (PICK AND DROP WILL BE MADE ALL THE WAY).</p>
12.20	22076I22077Z10050362 - NONGOMA TO MKHUZE
	<p>FROM NONGOMA TAXI RANK, TURN LEFT TO MAIN ROAD AND PROCEED TO THE JUNCTION AND TAKE RIGHT ALONG R618 AT SIPHAMBANWENI, TURN LEFT ALONG P234, AND PASS EKUTHOKOZENI (PICK-UPS IS MADE SUBJECT TO CONDITION5 BELOW), PROCEED ALONG P234 TO N2 AND CROSS OVER TO N2 TO MKHUZE MAIN ROAD AND TURN LEFT TO APPROVED TAXI RANK AT MKHUZE. OFFLOAD AND LOAD RETURN ALONG THE FORWARD ROUTE IN REVERSE.</p>
12.21	22076I2207J510050360 - NONGOMA TO VRYHEID
	<p>FROM NONGOMA TAXI RANK, TURN LEFT INTO R618, PROCEED ALONG R618 TO NGOME (DROP CAN BE MADE ONLY), PROCEED ALONG R618 AND TURN LEFT INTO R69, PROCEED ALONG TO VRYHEID TAXI RANK. OFFLOAD, LOAD AND RETURN ALONG FORWARD ROUTE IN REVERSE.</p>
12.22	22076I2207SN10050372 - NONGOMA TO HLABISA
	FROM NONGOMA TO HLABISA AND RETURN
12.23	22076I2207XJ10050363 - NONGOMA TO EMPANGENI
	<p>FROM NONGOMA TAXI RANK TURN LEFT TO THE MAIN ROAD AT THE JUNCTION TURN RIGHT ALONG R618, AND PASS ALONG BUXEDEN AND HLABISA (NO PICK AND DROP MADE), PROCEED TO MATUBATUBA, AT THE N2 JUNCTION, TURN RIGHT INTO N2 AND PROCEED TO RICHARDS BAY (DROP IS MADE, NO PICK UPS). PROCEED ALONG R34 TO EMPANGENI AND DROP OFF ONLY PASSENGERS ATB' RANK AND PROCEED TO 'A' RANK. OFF-LOAD, LOAD AND RETURN ALONG THE FORWARD ROUTE IN REVERSE.</p> <p>ALTERNATIVE ROUTE FROM NONGOMA TAXI RANK, TURN RIGHT ALONG R66 AND PASS ULUNDI (NO PICK OR DROP) AND PROCEED TO MELMOTH ALONG R66 AND DROP WILL BE MADE ONLY. PROCEED ALONG R34 TO NDUNDULU (DROP ONLY), AND PROCEED ALONG R34 TO EMPANGENI. OFFLOAD AND LOAD AT EMPANGENI 'A' RANK AND RETURN ALONG THE FORWARD ROUTE IN REVERSE.</p>
12.24	22076I2209QU10151384 - NONGOMA TO MANDENI
	<p>FROM NONGOMA TAXI RANK TURN (R) JOINING ROAD R66 TO ULUDI, NO PICK-UP. PROCEED TO THE JUNCTION, TURN (L) AND PROCEED TO MELMOTH (DROP CAN BE MADE, NO PICK-UP) AND PROCEED ALONG THE SAME ROAD BUT RETURN TO BE R34 TO NDUNDULE WHERE THE ROAD BECOME R66 AND REACH ESHOWE, (DROP OFF IS MADE NO PICK-UP) AND PROCEED TO GINGINDLOVU AND TURN (R) ALONG RD R102 TO DARNAL. TURN (R) TO ROAD R258 VIA AMATIKULU DROP OFF NO PICK UPS AND PROCEED TO ISITHEBE ON THE SAME ROAD, OFF LOADING IS MADE AND PROCEED TO MANDENI TAXI RANK WHERE PASSENGERS WILL BE PICKED UP IN RETURN TRIP.</p>



transport

Department:
Transport
Province of KwaZulu-Natal

GAZETTE

LGKZNG43-2020-FEB

REGION: ALL

1) Application Number: APP0121146	2) Gazette Number: LGKZNG43-2020-FEB
3) Applicant: TP NDWANDWE ID NO. 7311035353089 Association: NOT AVAILABLE	4) Applicant Address: P O BOX 632 HLABISA 3937
5) Existing Licence Holder: NOT APPLICABLE ID NO. NOT APPLICABLE	6) Existing Licence Holder Address: NOT APPLICABLE
7) Type of application: NEW OPERATING LICENCE	8) Operating Licence Number: NOTAVAILABLE
9) Vehicle Type: METERED TAXI	10) 1 X 0-8 (SEATED) + 0 (STANDING)
11) Region: UMKHANYAKUDE	
12.1	KZPRERC2816728 - FROM SPAR AT KWAHLABISA TO VARIOUS DESTINATION POINT WITHIN A FIFTY (50) KILOMETERS RADIUS AND RETURN.



transport

Department:
Transport
Province of KwaZulu-Natal

GAZETTE

LGKZNG43-2020-FEB

REGION: ALL

1)	Application Number: APP0121159	2)	Gazette Number: LGKZNG43-2020-FEB
3)	Applicant: SJ NHLEBELA ID NO. 6601021022081 Association: NONGOMA TAXI ASSOCIATION	4)	Applicant Address: P O BOX 1851 NONGOMA 3950
5)	Existing Licence Holder: NOT APPLICABLE ID NO. NOT APPLICABLE	6)	Existing Licence Holder Address: NOT APPLICABLE
7)	Type of application: NEW OPERATING LICENCE	8)	Operating Licence Number: NOTAVAILABLE
9)	Vehicle Type: MINIBUS	10)	1 X 15 (SEATED) + 0 (STANDING)
11)	Region: ZULULAND		
12.1	22076111008Z10050364 - NONGOMA TO JOHANNESBURG FROM NONGOMA APPROVED TAXI RANK, TURN LEFT AT JUNCTION, TURN RIGHT INTO R618, PROCEED ALONG R618 INTO R69. PROCEED ALONG R69 AND PASS VRYHEID AND CROSS OVER INTO R33; AT BLOOD RIVIER T JUNCTION TURN RIGHT INTO R34, AND PASS UTRECHT AND NEWCASTLE (NO PICK UP OR DROP WILL BE MADE). AT NEWCASTLE TURN RIGHT INTO N1. PROCEED ALONG N11 TO VOLKRUST (REFRESHMENT POINT) (NO PICK UP PICK), TURN LEFT INTO R23 AND PROCEED TO STANDERTON. HEIDELBERG AND BALFOUR (DROP CAN BE MADE, NO PICKS UPS), AND PROCEED INTO N3 SUBWAY AND TURN RIGHT INTO N8. PROCEED ALONG N3 TO JOHANNESBURG, AND PASS BOKSBURG, VOSLOORUS (NO PICK OR DROP) AND TURN LEFT INTO M2. PROCEED ALONG M2 AND TURN LEFT INTO RISSIK STREET, INTO WOLMARANS STREET, TURN RIGHT INTO WANDERERS STREET AND TURN LEFT INTO AN APPROVED TAXI RANK. OFFLOAD AND LOAD AND RETURN ALONG THE FORWARD ROUTE IN REVERSE.		
12.2	2207611205CN10151387 - NONGOMA TO VOSLOORUS. FROM NONGOMA TAXI RANK TURN LEFT AT JUNCTION ALONG ROAD R618 PROCEED STRAIGHT ALONG THE MAIN ROAD PASS NGOME BEFORE VRYHEID TURN LEFT INTO ROAD R69 AND CROSS OVER R34 REACHING T JUNCTION TAKE LEFT ALONG ROAD R33 TO DUNDEE AT BLOOD RIVER TURN RIGHT INTO ROAD R34 PROCEED STRAIGHT ALONG THE MAIN ROAD PASS UTRECHT (NO PICK UP OR DROP) AND PROCEED TO NEWCASTLE T JUNCTION TURN RIGHT ALONG N11 PROCEED STRAIGHT TO VOLKRUST AS OUR REFRESHMENT POINT (NO PASSENGERS WILL BE PICKED UP) AND PROCEED TO ROBOTS TURN LEFT ALONG ROAD R23 TO HEIDELBURG PROCEED STRAIGHT TO BELFOUR (DROP CAN BE MADE AT BELFOUR, NO PICK UPS) ON PROCEEDING JUST BEFORE HEIDELBURG CROSS OVER N3 SUBWAY, DROP CAN BE MADE AT HEIDELBURG IF NO PASSENGERS TO BE DROPPED OFF, TURN RIGHT AND ENTER N8 HIGHWAY TO JOHANNESBURG. AT BOKSBURG VOLKRUST TURN LEFT ALONG BARRY MARIAN STREET AND CROSS OVER TO ROBOTS TO THE APPROVED TAXI RANK AND RETURN WITH A LOAD ALONG THE SAME ROUTE (NO PICK UPS TO BE MADE ON THE WAY BACK).		
12.3	2207611205GJ10151381 - NONGOMA TO JOHANNESBURG FROM NONGOMA TAXI RANK TURN LEFT AT JUNCTION ALONG ROAD R618 PROCEED STRAIGHT ALONG THE MAIN ROAD PASS NGOME BEFORE VRYHEID TURN LEFT INTO ROAD R69 AND CROSS OVER R34 AND REACH T JUNCTION TAKE LEFT ON ROAD R33 TO DUNDEE. AT BLOOD RIVER TURN RIGHT TO ROAD R34 PROCEED STRAIGHT ALONG THE MAIN ROAD PASS UTRECHT (NO PICK OR DROP) AND PROCEED TO NEWCASTLE T JUNCTION TURN RIGHT ALONG N11 PROCEED STRAIGHT TO VOLKRUST AS OUR REFRESHMENT POINT (NO PASSENGERS TO BE PICKED UP) AND PROCEED TO THE ROBOTS TURN LEFT ALONG ROAD R23 TO HEIDELBERG PROCEED STRAIGHT ALONG THE MAIN ROAD PAST BELFOUR (DROP CAN BE MADE AT BELFOUR NO PICK UPS) AND PROCEED BEFORE REACHING HEIDELBURG CROSS OVER N3 SUBWAY AND TURN RIGHT ENTERING N8 HIGHWAY TO JOHANNESBURG PROCEED STRAIGHT ALONG THE MAIN ROAD PASS BOKSBURG REACHING VOSLOORUS (NO PICK OR DROP IS MADE) AND EXIT LEFT ROAD M2 TO THE CITY, WHEN IN TOWN LEFT FROM M2 AND TAKE RISSIK STREET AND TURN RIGHT AT THE ROBOTS TURN RIGHT ALONG WANDERERS STREET AND TURN LEFT TURN LEFT TO THE TAXI CITY AS OUR DESTINATION, LOAD WILL BE TAKEN AND RETURN ALONG THE SAME ROUTE, NO DROP WILL BE MADE UNTIL REACHING NONGOMA MAGISTERIAL DISTRICT.		
12.4	22076121004R10050355 - NONGOMA TO DURBAN FROM AN APPROVED NONGOMA TAXI RANK, TURN RIGHT TO NONGOMA MAIN ROAD INTO R66, PROCEED ALONG R66 AND PASS ULUNDI AND MELMOTH (NO DROP OR PICK UP WILL BE MADE). PROCEED INTO R34 AND PASS NDUNDULU AND TURN RIGHT INTO R66 AND PASS ESHOWE. FROM ESHOWE TOWN TURN LEFT TO TOTAL GARAGE (WHICH IS REFRESHMENT AREA. NO DROP OR PICK UP WILL BE MADE). PROCEED ALONG R66 AND PASS GINGINDLOVU (NO DROP OR PICK UP WILL BE MADE), AND PROCEED TO DOKODWENI N2 ON-RAMP TURN RIGHT AND JOIN N2 TOLL ROAD, PASS THROUGH UMWOTI PLAZA AND PASS BALLITO AND TURN INTO RIGHT INTO M4 (DROP MAY BE MADE, NO PICKUPS), AND PROCEED ALONG M4 TO DURBAN INTO ORDINANCE ROAD, TURN LEFT INTO SOLDIERS WAY (DROP OFF AT THE KINGS GATE), TURN RIGHT INTO LEOPOLD ROAD REACHING WARWICK AVENUE, TURN RIGHT AND (DROP CAN BE MADE AT MARKET, NO PICK-UPS. PROCEED TO ALBERT ROAD AND TURN RIGHT TO UMNENI ROAD, AND EXIT LEFT TO OSBORNE STREET AT THE APPROVED TAXI RANK. OFF LOAD, LOAD AND RETURN ALONG THE FORWARD ROUTE IN REVERSE. ALTERNATIVE ROUTE FROM APPROVED TAXI RANK IN NONGOMA FOLLOW ROUTE AS PER NO1 ABOVE UP TO BALLITO, PROCEED ALONG N2 TOLL ROAD THROUGH UMWOTI PLAZA AND EXIT TO R102 AT THE GATEWAY MALL TO UMNENI ROAD, TURN LEFT AND DROP OFF AT THE DURBAN STATION, PROCEED TO LEOPOLD ROAD AND DROP OFF AT KINGS GATE AND PROCEED ALONG AS DETAILED ABOVE. ALTERNATIVE ROUTE FROM APPROVED TAXI RANK IN NONGOMA, PROCEED TO N2 TOLL ROAD, EXITING LEFT INTO N3. PROCEED ALONG N3, EXIT TO M13. DROP-OFF AT ENGEN GARAGE, CROSS OVER TO WARWICK AVENUE, INTO ALICE ROAD (DROP WILL BE MADE AT GREY STREET), PROCEED TO AN APPROVED RANK AT OSBORNE STREET AND RETURN ALONG ROUTE NUMBER1 ABOVE.		
12.5	22076121007X10151382 - NONGOMA TO HLABISA FROM NONGOMA TAXI RANK TURN (L) TO MAIN ROAD AND TURN (R) ALONG (R618) VIA BUXEDEN TO APPROVED TAXI RANK IN HLABISA (NO PICK OR DROPS SHOULD BE MANDE ALONG THIS ROUTE).		
12.6	2207612202BQ10050359 - NONGOMA TO NEWCASTLE FROM NONGOMA TAXI RANK, TURN LEFT INTO R618, PROCEED ALONG R618 TO NGOME (DROP ONLY), AND TURN LEFT INTO R69, AND CROSS OVER TO R33 ALONG VRYHEID. PROCEED ALONG R33 AND BLOOD RIVIER T-JUNCTION TURN RIGHT INTO R34 PROCEED ALONG R34 TO UTRECHT (DROP CAN BE MADE ONLY). PROCEED ALONG R34 AND PASS OSIZWENI AND MADADENI (NO DROP ONLY) AND PROCEED TO NEWCASTLE, INTO NEWCASTLE TAXI RANK. OFF LOAD, LOAD AND RETURN ALONG THE FORWARD ROUTE IN REVERSE.		
12.7	2207612206WA10050370 - FROM NONGOMA TO MANDINI AND RETURN		
12.8	2207612206YH10050369 - FROM NONGOMA TO ULUNDI AND RETURN		
12.9	2207612206YH10151386 - NONGOMA TO ULUNDI. FROM THE TAXI RANK, TURN RIGHT TO THE MAIN ROAD AND JOIN R66 AND PROCEED TO ULUNDI, AT THE SECOND ROBOT, TURN LEFT INTO APPROVED TAXI RANK IN ULUNDI WHERE LOAD OFF PASSENGERS WILL BE PICKED UP AT THE RANK IN RETURN (DROP AND PICK UP WILL BE MADE ALONG THE ROUTE).		



transport

Department:
Transport
Province of KwaZulu-Natal

GAZETTE

LGKZNG43-2020-FEB

REGION: ALL

12.10	22076I22074410050371 - FROM NONGOMA TO MTUBATUBA AND RETURN
12.11	22076I22074410151388 - NONGOMA TO MTUBATUBA: FROM NONGOMA TAXI RANK TURN LEFT TO MAIN ROAD AND TURN RIGHT ALONG R618 VIA HLABISA, DROP IS MADE (NO PICK-UPS) AND PROCEED ALONG ROAD R618, CROSS OVER N2 TO MTUBATUBA TAXI RANK WHERE OFF-LOADING AND LOADING IS DONE ON RETURN. (NO PICK-UPS SHALL BE MADE ON RETURN)
12.12	22076I22076I00050361 - NONGOMA TO PONGOLA FROM NONGOMA TAXI RANK, TURN RIGHT INTO R66, PROCEED ALONG R66 AND PASS MAHLANGASI (DROP CAN BE MADE), AND PROCEED TO MAGUDU ALONG R66, AT THE T JUNCTION TURN LEFT ALONG N2 ROAD, ENTERING TOWN, AND TURN RIGHT TO THE APPROVED TAXI RANK IN PONGOLA. OFF-LOAD, LOAD AND RETURN ALONG FORWARD ROUTE IN REVERSE.
12.13	22076I22076I00050365 - NONGOMA TO UMFOLOZI FROM APPROVED TAXI RANK IN NONGOMA, TURN RIGHT INTO R66, PROCEED ALONG R66 AND PASS HOLINYOKA (DROPPING ONLY), TURN LEFT TO L428 TO EZIMPISINI AREA (DROPPING ONLY) AND RETURN TO R66, PROCEEDING ALONG R66 TO DENGIE AREA (DROP ONLY), TURN RIGHT INTO D1819 TO KWA-MINYA AREA, INTO R618, TURN RIGHT TO NONGOMA TOWN2 INTO R66 AND PROCEED TO KWA-GOMONDO AREA, TURN LEFT ALONG D1818 AND PROCEED TO KWAMPUNZA AREA AND RETURN TO R66. PROCEED ALONG R66 TO ESIGANGENI AREA AND TURN RIGHT INTO D1821 TO PHANGODE AND RETURN TO R66. PROCEED ALONG R66 TO MFEMFENI AREA, TURN LEFT INTO P703 TO MATHENI AREA AND UKHUKHO AND RETURN TO R66. PROCEED ALONG R66 TO KWA-MUSI AREA AND TO MFOLOZI APPROVED TAXI RANK AND RETURN ALONG THE FORWARD ROUTE IN REVERS
12.14	22076I22076I00050366 - NONGOMA TO MAPHOPHOMA FROM APPROVE TAXI RANK IN NONGOMA , TURN LEFT INTO MAIN ROAD, INTO ESIKHALENI AREAS TURN LEFT INTO D1810 TO MAPHOPHOMA. TURN LEFT INTO D1855 TO EKUVUKENI AREA AND RETURN BACK INTO D1810. PROCEED ALONG D1810 AND TURN RIGHT INTO D1853 TO SHELEZA AND PASS MPUMALANGA AREA AND RETURN BACK INTO D1810. PROCEED ALONG D1810 AND TURN LEFT INTO D1903 TO DABHAZI AREA AND RETURN BACK INTO D1810. PROCEED ALONG D1810 AND PASS HLAMBANYATHI AREA , INTO R618 AND PASS HLABISA AND PROCEED TO MAPHOPHOMA APPROVED TAXI RANK. OFFLOAD, LOAD AND RETURN ALONG THE FORWARD ROUTE IN REVERSE.
12.15	22076I22076I00050367 - NONGOMA TO BUXEDEN FROM APPROVED TAXI RANK IN NONGOMA, INTO R618, AT ESIPHAMBANWENI TURN RIGHT INTO D1801 TO ESIKHOKHWANENI, TURN RIGHT INTO R618. AT ODUSHWINI AREA TURN RIGHT INTO D1856 TO ESIDINSINI AND PASS NJAMPELA AREA INTO D1810, TURN RIGHT INTO R66 INTO NONGOMA MAIN ROAD. ALTERNATIVE ROUTE FROM APPROVED TAXI RANK IN NONGOMA UP TO R618 PROCEED TO DUSHWINI, TURN LEFT INTO D1857 TO DONGOTHULI AREA, AND RETURN BACK TO R618 AND PROCEED TO ESINKONKONKO AREA, TURN LEFT INTO D2032 TO MTHWADLANA AREA AND RETURN BACK INTO R618 TO BUXEDEN TAXI RANK. OFFLOAD, LOAD AND RETURN ALONG THE FORWARD ROUTE IN REVERSE.
12.16	22076I22076I00050368 - NONGOMA TO USUTHU FROM APPROVED TAXI RANK IN NONGOMA TURN LEFT INTO R66, AT ESIGANGENI AREA TURN RIGHT TO D1821 TO PHANGODE, TURN RIGHT INTO D1820 TO USUTHU APPROVED TAXI RANK. OFFLOAD, LOAD AND RETURN ALONG THE FORWARD ROUTE IN REVERSE.
12.17	22076I22076I00050373 - CONDITIONS/RESTRICTIONS 1. PASSENGERS MAY BE PICKED UP AND/OR SET DOWN ONLY AT DESIGNATED TAXI RANK OR TAXI STOP, WHICH SHALL EXCLUDE BUS STOPS. 2. ON THE INBOUND TRIP TO DURBAN, VOSLOORUS, NEWCASTLE, LADYSMITH, EMPANGENI, MANDINI AND ULUNDI, NO PASSENGERS MAY BE PICKED UP END ROUTE FROM LEAVING THE MAGISTERIAL OF NONGOMA UNTIL REACHING THE DESTINATION RANK. 3. ON THE RETURN TRIP TO NONGOMA, NO PASSENGERS MAY BE SET DOWN UNTIL REACHING THE MAGISTERIAL DISTRICT OF NONGOMA. 4. ENTRY OR RANKING ON PRIVATE PROPERTY IS NOT PERMITTED WITHOUT PERMISSION OF THE LANDLORD, A COPY OF WHICH MUST BE SUPPLIED TO THE BOARD BEFORE ISSUE OPERATING LICENCE. 5. WITHOUT HAVING ENTERED INTO AN AGREEMENT WITH OTHER OPERATORS ON A COMMON ROUTE, AS CONTEMPLATED BY SECTION 88 (2) (B) OF ACT 22 OF 2000, THE PICKING UP OR SETTING DOWN OF PASSENGERS ON SUCH ROUTE IS NOT PERMITTED. A COPY OF SUCH AGREEMENT MUST BE SUPPLIED TO THE BOARD. 6. AT RANKS, WHETHER ON -STREET OR OFF-STREET, ONLY THE TAXIS THAT CAN BE ACCOMMODATED IN THE DEMARCATED AREA MAY OCCUPY TH RANK, EXCESS VEHICLES MUST HOLD ELSEWHERE AT DESIGNATED HOLDING AREAS. 7. RANK PERMITS OR LETTERS OF AUTHORITY MUST BE PRODUCED IN RESPECT OF ALL RANKS IN MUNICIPAL ARREARS, IN PARTICULAR MAJOR TOWNS AND CITIES. 8. THE ALLOCATION OF ANY ROUTE OR PORTION OF A ROUTE IS SUBJECT TO THE CONDITION THAT IT HAS BEEN APPROVED AND ALLOCATED IN GOOD FAITH AND THAT SUCH ROUTE WILL BE INVALID SHOULD IT TRANSPIRE THAT THE ROUTE OR PORTION THEREOF WILL, OR HAS CAUSED CONFLICT DUE TO IT HAVING BEEN APPROVED BASED ON INCORRECT OR FALSE INFORMATION SUPPLIED TO THE BOARD OR AS A RESULT OF AN ERROR. IN SUCH INSTANCE THE OPERATING LICENCE MUST BE RETURNED TO THE BOARD FOR CORRECTION. 9. THE VEHICLE MUST BE COVERED BY MOTOR VEHICLE INSURANCE AS WELL AS PERSONAL LIABILITY INSURANCE.
12.18	22076I22076I00151383 - NONGOMA TO MAHASHINI FROM LOCAL TAXI RANK IN NONGOMA TURN (R) TO MAIN ROAD AND TAKE (L) ALONG ROAD R618 TO NGOMI AREA, AT NHLOPHENKULU AREA TURN (R) ALONG ROAD R66. AT MSHANELO AREA TURN (L) ON ROAD D1817 TO ESIQOKOLWENI AREA AND RETURN ALONG THE SAME ROUTE TO ROAD TO R618 AND PROCEED TO MAHASHINI AREA TURN (L) ALONG ROAD D1820 WHERE COMMUNITY RANK IS PASSENGERS WILL BE OFF-LOADED AND PICKED UP BACK TO NONGOMA ALONG THE SAME ROUTE (PICK AND DROP IS MADE ALL THE WAY).



transport

Department:
Transport
Province of KwaZulu-Natal

GAZETTE

LGKZNG43-2020-FEB

REGION: ALL

12.19	22076I22076I00151385 - NONGOMA TO NJOKWE
	<p>FROM NONGOMA LOCAL TAXI RANK TURN RIGHT ALONG ROAD R618 TO ESIPHAMBANWENI, TURN LEFT ALONG ROAD P234. AT NGXONGWANE AREA, TURN LEFT ALONG D 1860 TO MADUMA AREA AND REACH ROAD D1859 TURN LEFT VIA KWA-VILANE RETURNING BACK TO ROAD R618 BACK TO NONGOMA TOWN.</p> <p>ALTERNATIVELY, ALONG THE ROAD R234 AT NGXONGWANE AREA, TURN RIGHT ALONG ROAD D1813 TO ESIBONELO AREA, AND RETURN TO NONGOMA OR TURN LEFT ALONG ROAD D1803 VIA ESIXENI AREA TO NJOKWE COMMUNITY TAXI STOP AND RETURN ALONG THE SAME ROUTE.</p> <p>ALTERNATIVELY, ALONG THE ROAD R234 AT NGXONGWANE AREA, PROCEED TO NJOKWE AREA WHERE THE TAXI STOP IS. ON RETURN, FROM NJOKWE CLINIC TURN RIGHT ALONG ROAD D1814 VIA SINQANDA, ESHESHI AND JOIN ROAD D1815 FROM SOVANE AREA AND JOIN ROAD P234 TO NONGOMA TOWN.</p> <p>ALTERNATIVELY, ALONG THE ROAD R234 AT KWA-NYAWO AREA, TURN LEFT ALONG ROAD D1815 TO SOVANE AND RETURN ALONG THE SAME ROAD. (PICK AND DROP WILL BE MADE ALL THE WAY).</p>
12.20	22076I22077Z10050362 - NONGOMA TO MKHUZE
	<p>FROM NONGOMA TAXI RANK, TURN LEFT TO MAIN ROAD AND PROCEED TO THE JUNCTION AND TAKE RIGHT ALONG R618 AT SIPHAMBANWENI, TURN LEFT ALONG P234, AND PASS EKUTHOKOZENI (PICK-UPS IS MADE SUBJECT TO CONDITION5 BELOW), PROCEED ALONG P234 TO N2 AND CROSS OVER TO N2 TO MKHUZE MAIN ROAD AND TURN LEFT TO APPROVED TAXI RANK AT MKHUZE. OFFLOAD AND LOAD RETURN ALONG THE FORWARD ROUTE IN REVERSE.</p>
12.21	22076I2207J510050360 - NONGOMA TO VRYHEID
	<p>FROM NONGOMA TAXI RANK, TURN LEFT INTO R618, PROCEED ALONG R618 TO NGOME (DROP CAN BE MADE ONLY), PROCEED ALONG R618 AND TURN LEFT INTO R69, PROCEED ALONG TO VRYHEID TAXI RANK. OFFLOAD, LOAD AND RETURN ALONG FORWARD ROUTE IN REVERSE.</p>
12.22	22076I2207SN10050372 - NONGOMA TO HLABISA
	FROM NONGOMA TO HLABISA AND RETURN
12.23	22076I2207XJ10050363 - NONGOMA TO EMPANGENI
	<p>FROM NONGOMA TAXI RANK TURN LEFT TO THE MAIN ROAD AT THE JUNCTION TURN RIGHT ALONG R618, AND PASS ALONG BUXEDEN AND HLABISA (NO PICK AND DROP MADE), PROCEED TO MATUBATUBA, AT THE N2 JUNCTION, TURN RIGHT INTO N2 AND PROCEED TO RICHARDS BAY (DROP IS MADE, NO PICK UPS). PROCEED ALONG R34 TO EMPANGENI AND DROP OFF ONLY PASSENGERS AT B' RANK AND PROCEED TO 'A' RANK. OFF-LOAD, LOAD AND RETURN ALONG THE FORWARD ROUTE IN REVERSE.</p> <p>ALTERNATIVE ROUTE FROM NONGOMA TAXI RANK, TURN RIGHT ALONG R66 AND PASS ULUNDI (NO PICK OR DROP) AND PROCEED TO MELMOTH ALONG R66 AND DROP WILL BE MADE ONLY. PROCEED ALONG R34 TO NDUNDULU (DROP ONLY), AND PROCEED ALONG R34 TO EMPANGENI. OFFLOAD AND LOAD AT EMPANGENI 'A' RANK AND RETURN ALONG THE FORWARD ROUTE IN REVERSE.</p>
12.24	22076I2209QU10151384 - NONGOMA TO MANDENI
	<p>FROM NONGOMA TAXI RANK TURN (R) JOINING ROAD R66 TO ULUDI, NO PICK-UP. PROCEED TO THE JUNCTION, TURN (L) AND PROCEED TO MELMOTH (DROP CAN BE MADE, NO PICK-UP) AND PROCEED ALONG THE SAME ROAD BUT RETURN TO BE R34 TO NDUNDULU WHERE THE ROAD BECOME R66 AND REACH ESHOWE, (DROP OFF IS MADE NO PICK-UP) AND PROCEED TO GINGINDLOVU AND TURN (R) ALONG RD R102 TO DARNAL. TURN (R) TO ROAD R258 VIA AMATIKULU DROP OFF NO PICK UPS AND PROCEED TO ISITHEBE ON THE SAME ROAD, OFF LOADING IS MADE AND PROCEED TO MANDENI TAXI RANK WHERE PASSENGERS WILL BE PICKED UP IN RETURN TRIP.</p>



transport

Department:
Transport
Province of KwaZulu-Natal

GAZETTE

LGKZNG43-2020-FEB

REGION: ALL

1)	Application Number: APP0121160	2)	Gazette Number: LGKZNG43-2020-FEB
3)	Applicant: J SHIBA ID NO. 6409040322080 Association: NONGOMA TAXI ASSOCIATION	4)	Applicant Address: P O BOX 1851 NONGOMA 3950
5)	Existing Licence Holder: NOT APPLICABLE ID NO. NOT APPLICABLE	6)	Existing Licence Holder Address: NOT APPLICABLE
7)	Type of application: NEW OPERATING LICENCE	8)	Operating Licence Number: NOTAVAILABLE
9)	Vehicle Type: MINIBUS	10)	1 X 15 (SEATED) + 0 (STANDING)
11)	Region: ZULULAND		
12.1	22076111008Z10050364 - NONGOMA TO JOHANNESBURG FROM NONGOMA APPROVED TAXI RANK, TURN LEFT AT JUNCTION, TURN RIGHT INTO R618, PROCEED ALONG R618 INTO R69. PROCEED ALONG R69 AND PASS VRYHEID AND CROSS OVER INTO R33; AT BLOOD RIVIER T JUNCTION TURN RIGHT INTO R34, AND PASS UTRECHT AND NEWCASTLE (NO PICK UP OR DROP WILL BE MADE). AT NEWCASTLE TURN RIGHT INTO N1. PROCEED ALONG N11 TO VOLKRUST (REFRESHMENT POINT) (NO PICK UP PICK), TURN LEFT INTO R23 AND PROCEED TO STANDERTON, HEIDELBERG AND BALFOUR (DROP CAN BE MADE, NO PICKS UPS), AND PROCEED INTO N3 SUBWAY AND TURN RIGHT INTO N8. PROCEED ALONG N3 TO JOHANNESBURG, AND PASS BOKSBURG, VOSLOORUS (NO PICK OR DROP) AND TURN LEFT INTO M2. PROCEED ALONG M2 AND TURN LEFT INTO RISSIK STREET, INTO WOLMARANS STREET, TURN RIGHT INTO WANDERERS STREET AND TURN LEFT INTO AN APPROVED TAXI RANK. OFFLOAD AND LOAD AND RETURN ALONG THE FORWARD ROUTE IN REVERSE.		
12.2	2207611205CN10151387 - NONGOMA TO VOSLOORUS. FROM NONGOMA TAXI RANK TURN LEFT AT JUNCTION ALONG ROAD R618 PROCEED STRAIGHT ALONG THE MAIN ROAD PASS NGOME BEFORE VRYHEID TURN LEFT INTO ROAD R69 AND CROSS OVER R34 REACHING T JUNCTION TAKE LEFT ALONG ROAD R33 TO DUNDEE AT BLOOD RIVER TURN RIGHT INTO ROAD R34 PROCEED STRAIGHT ALONG THE MAIN ROAD PASS UTRECHT (NO PICK UP OR DROP) AND PROCEED TO NEWCASTLE T JUNCTION TURN RIGHT ALONG N11 PROCEED STRAIGHT TO VOLKRUST AS OUR REFRESHMENT POINT (NO PASSENGERS WILL BE PICKED UP) AND PROCEED TO ROBOTS TURN LEFT ALONG ROAD R23 TO HEIDELBERG PROCEED STRAIGHT TO BELFOUR (DROP CAN BE MADE AT BELFOUR, NO PICK UPS) ON PROCEEDING JUST BEFORE HEIDELBURG CROSS OVER N3 SUBWAY, DROP CAN BE MADE AT HEIDELBURG IF NO PASSENGERS TO BE DROPPED OFF, TURN RIGHT AND ENTER N8 HIGHWAY TO JOHANNESBURG. AT BOKSBURG VOLKRUST TURN LEFT ALONG BARRY MARIAN STREET AND CROSS OVER TO ROBOTS TO THE APPROVED TAXI RANK AND RETURN WITH A LOAD ALONG THE SAME ROUTE (NO PICK UPS TO BE MADE ON THE WAY BACK).		
12.3	2207611205GJ10151381 - NONGOMA TO JOHANNESBURG FROM NONGOMA TAXI RANK TURN LEFT AT JUNCTION ALONG ROAD R618 PROCEED STRAIGHT ALONG THE MAIN ROAD PASS NGOME BEFORE VRYHEID TURN LEFT INTO ROAD R69 AND CROSS OVER R34 AND REACH T JUNCTION TAKE LEFT ON ROAD R33 TO DUNDEE. AT BLOOD RIVER TURN RIGHT TO ROAD R34 PROCEED STRAIGHT ALONG THE MAIN ROAD PASS UTRECHT (NO PICK OR DROP) AND PROCEED TO NEWCASTLE T JUNCTION TURN RIGHT ALONG N11 PROCEED STRAIGHT TO VOLKRUST AS OUR REFRESHMENT POINT (NO PASSENGERS TO BE PICKED UP) AND PROCEED TO THE ROBOTS TURN LEFT ALONG ROAD R23 TO HEIDELBERG PROCEED STRAIGHT ALONG THE MAIN ROAD PAST BELFOUR (DROP CAN BE MADE AT BELFOUR NO PICK UPS) AND PROCEED BEFORE REACHING HEIDELBERG CROSS OVER N3 SUBWAY AND TURN RIGHT ENTERING N8 HIGHWAY TO JOHANNESBURG PROCEED STRAIGHT ALONG THE MAIN ROAD PASS BOKSBURG REACHING VOSLOORUS (NO PICK OR DROP IS MADE) AND EXIT LEFT ROAD M2 TO THE CITY, WHEN IN TOWN LEFT FROM M2 AND TAKE RISSIK STREET AND TURN RIGHT AT THE ROBOTS TURN RIGHT ALONG WANDERERS STREET AND TURN LEFT TURN LEFT TO THE TAXI CITY AS OUR DESTINATION, LOAD WILL BE TAKEN AND RETURN ALONG THE SAME ROUTE, NO DROP WILL BE MADE UNTIL REACHING NONGOMA MAGISTERIAL DISTRICT.		
12.4	22076121004R10050355 - NONGOMA TO DURBAN FROM AN APPROVED NONGOMA TAXI RANK, TURN RIGHT TO NONGOMA MAIN ROAD INTO R66, PROCEED ALONG R66 AND PASS ULUNDI AND MELMOTH (NO DROP OR PICK UP WILL BE MADE). PROCEED INTO R34 AND PASS NDUNDULU AND TURN RIGHT INTO R66 AND PASS ESHOWE. FROM ESHOWE TOWN TURN LEFT TO TOTAL GARAGE (WHICH IS REFRESHMENT AREA, NO DROP OR PICK UP WILL BE MADE). PROCEED ALONG R66 AND PASS GINGINDLOVU (NO DROP OR PICK UP WILL BE MADE), AND PROCEED TO DOKODWENI N2 ON-RAMP TURN RIGHT AND JOIN N2 TOLL ROAD, PASS THROUGH UMWOTI PLAZA AND PASS BALLITO AND TURN INTO RIGHT INTO M4 (DROP MAY BE MADE, NO PICKUPS), AND PROCEED ALONG M4 TO DURBAN INTO ORDINANCE ROAD, TURN LEFT INTO SOLDIERS WAY (DROP OFF AT THE KINGS GATE), TURN RIGHT INTO LEOPOLD ROAD REACHING WARWICK AVENUE, TURN RIGHT AND (DROP CAN BE MADE AT MARKET, NO PICK-UPS. PROCEED TO ALBERT ROAD AND TURN RIGHT TO UMNGENI ROAD, AND EXIT LEFT TO OSBORNE STREET AT THE APPROVED TAXI RANK. OFF LOAD, LOAD AND RETURN ALONG THE FORWARD ROUTE IN REVERSE. ALTERNATIVE ROUTE FROM APPROVED TAXI RANK IN NONGOMA FOLLOW ROUTE AS PER NO1 ABOVE UP TO BALLITO, PROCEED ALONG N2 TOLL ROAD THROUGH UMWOTI PLAZA AND EXIT TO R102 AT THE GATEWAY MALL TO UMNGENI ROAD, TURN LEFT AND DROP OFF AT THE DURBAN STATION, PROCEED TO LEOPOLD ROAD AND DROP OFF AT KINGS GATE AND PROCEED ALONG AS DETAILED ABOVE. ALTERNATIVE ROUTE FROM APPROVED TAXI RANK IN NONGOMA, PROCEED TO N2 TOLL ROAD, EXITING LEFT INTO N3. PROCEED ALONG N3, EXIT TO M13. DROP-OFF AT ENGEN GARAGE, CROSS OVER TO WARWICK AVENUE, INTO ALICE ROAD (DROP WILL BE MADE AT GREY STREET), PROCEED TO AN APPROVED RANK AT OSBORNE STREET AND RETURN ALONG ROUTE NUMBER1 ABOVE.		
12.5	22076121007X10151382 - NONGOMA TO HLABISA FROM NONGOMA TAXI RANK TURN (L) TO MAIN ROAD AND TURN (R) ALONG (R618) VIA BUXEDEN TO APPROVED TAXI RANK IN HLABISA (NO PICK OR DROPS SHOULD BE MANDE ALONG THIS ROUTE).		
12.6	2207612202BQ10050359 - NONGOMA TO NEWCASTLE FROM NONGOMA TAXI RANK, TURN LEFT INTO R618, PROCEED ALONG R618 TO NGOME (DROP ONLY), AND TURN LEFT INTO R69, AND CROSS OVER TO R33 ALONG VRYHEID. PROCEED ALONG R33 AND BLOOD RIVIER T-JUNCTION TURN RIGHT INTO R34 PROCEED ALONG R34 TO UTRECHT (DROP CAN BE MADE ONLY). PROCEED ALONG R34 AND PASS OSIZWENI AND MADADENI (NO DROP ONLY) AND PROCEED TO NEWCASTLE, INTO NEWCASTLE TAXI RANK. OFF LOAD, LOAD AND RETURN ALONG THE FORWARD ROUTE IN REVERSE.		
12.7	2207612206WA10050370 - FROM NONGOMA TO MANDINI AND RETURN		
12.8	2207612206YH10050369 - FROM NONGOMA TO ULUNDI AND RETURN		
12.9	2207612206YH10151386 - NONGOMA TO ULUNDI. FROM THE TAXI RANK, TURN RIGHT TO THE MAIN ROAD AND JOIN R66 AND PROCEED TO ULUNDI, AT THE SECOND ROBOT, TURN LEFT INTO APPROVED TAXI RANK IN ULUNDI WHERE LOAD OFF PASSENGERS WILL BE PICKED UP AT THE RANK IN RETURN (DROP AND PICK UP WILL BE MADE ALONG THE ROUTE).		



transport

Department:
Transport
Province of KwaZulu-Natal

GAZETTE

LGKZNG43-2020-FEB

REGION: ALL

12.10	22076I22074410050371 - FROM NONGOMA TO MTUBATUBA AND RETURN
12.11	22076I22074410151388 - NONGOMA TO MTUBATUBA: FROM NONGOMA TAXI RANK TURN LEFT TO MAIN ROAD AND TURN RIGHT ALONG R618 VIA HLABISA, DROP IS MADE (NO PICK-UPS) AND PROCEED ALONG ROAD R618, CROSS OVER N2 TO MTUBATUBA TAXI RANK WHERE OFF-LOADING AND LOADING IS DONE ON RETURN. (NO PICK-UPS SHALL BE MADE ON RETURN)
12.12	22076I22076I00050361 - NONGOMA TO PONGOLA FROM NONGOMA TAXI RANK, TURN RIGHT INTO R66, PROCEED ALONG R66 AND PASS MAHLANGASI (DROP CAN BE MADE), AND PROCEED TO MAGUDU ALONG R66, AT THE T JUNCTION TURN LEFT ALONG N2 ROAD, ENTERING TOWN, AND TURN RIGHT TO THE APPROVED TAXI RANK IN PONGOLA. OFF-LOAD, LOAD AND RETURN ALONG FORWARD ROUTE IN REVERSE.
12.13	22076I22076I00050365 - NONGOMA TO UMFOLOZI FROM APPROVED TAXI RANK IN NONGOMA, TURN RIGHT INTO R66, PROCEED ALONG R66 AND PASS HOLINYOKA (DROPPING ONLY), TURN LEFT TO L428 TO EZIMPISI AREA (DROPPING ONLY) AND RETURN TO R66, PROCEEDING ALONG R66 TO DENGE AREA (DROP ONLY), TURN RIGHT INTO D1819 TO KWA-MINYA AREA, INTO R618, TURN RIGHT TO NONGOMA TOWN2 INTO R66 AND PROCEED TO KWA-GOMONDO AREA, TURN LEFT ALONG D1818 AND PROCEED TO KWAMPUNZA AREA AND RETURN TO R66. PROCEED ALONG R66 TO ESIGANGENI AREA AND TURN RIGHT INTO D1821 TO PHANGODE AND RETURN TO R66. PROCEED ALONG R66 TO MFEMFENI AREA, TURN LEFT INTO P703 TO MATHENI AREA AND UKHUKHO AND RETURN TO R66. PROCEED ALONG R66 TO KWA-MUSI AREA AND TO MFOLOZI APPROVED TAXI RANK AND RETURN ALONG THE FORWARD ROUTE IN REVERSE
12.14	22076I22076I00050366 - NONGOMA TO MAPHOPHOMA FROM APPROVE TAXI RANK IN NONGOMA , TURN LEFT INTO MAIN ROAD, INTO ESIKHALENI AREAS TURN LEFT INTO D1810 TO MAPHOPHOMA. TURN LEFT INTO D1855 TO EKUVUKENI AREA AND RETURN BACK INTO D1810. PROCEED ALONG D1810 AND TURN RIGHT INTO D1853 TO SHELEZA AND PASS MPUMALANGA AREA AND RETURN BACK INTO D1810. PROCEED ALONG D1810 AND TURN LEFT INTO D1903 TO DABHAZI AREA AND RETURN BACK INTO D1810. PROCEED ALONG D1810 AND PASS HLAMBANYATHI AREA , INTO R618 AND PASS HLABISA AND PROCEED TO MAPHOPHOMA APPROVED TAXI RANK. OFFLOAD, LOAD AND RETURN ALONG THE FORWARD ROUTE IN REVERSE.
12.15	22076I22076I00050367 - NONGOMA TO BUXEDEN FROM APPROVED TAXI RANK IN NONGOMA, INTO R618, AT ESIPHAMBANWENI TURN RIGHT INTO D1801 TO ESIKHOKHWHANENI, TURN RIGHT INTO R618. AT ODUSHWINI AREA TURN RIGHT INTO D1856 TO ESIDINSINI AND PASS NJAMPELA AREA INTO D1810, TURN RIGHT INTO R66 INTO NONGOMA MAIN ROAD. ALTERNATIVE ROUTE FROM APPROVED TAXI RANK IN NONGOMA UP TO R618 PROCEED TO DUSHWINI, TURN LEFT INTO D1857 TO DONGOTHULI AREA, AND RETURN BACK TO R618 AND PROCEED TO ESINKONKONKO AREA, TURN LEFT INTO D2032 TO MTHWADLANA AREA AND RETURN BACK INTO R618 TO BUXEDEN TAXI RANK. OFFLOAD, LOAD AND RETURN ALONG THE FORWARD ROUTE IN REVERSE.
12.16	22076I22076I00050368 - NONGOMA TO USUTHU FROM APPROVED TAXI RANK IN NONGOMA TURN LEFT INTO R66, AT ESIGANGENI AREA TURN RIGHT TO D1821 TO PHANGODE, TURN RIGHT INTO D1820 TO USUTHU APPROVED TAXI RANK. OFFLOAD, LOAD AND RETURN ALONG THE FORWARD ROUTE IN REVERSE.
12.17	22076I22076I00050373 - CONDITIONS/RESTRICTIONS 1. PASSENGERS MAY BE PICKED UP AND/OR SET DOWN ONLY AT DESIGNATED TAXI RANK OR TAXI STOP, WHICH SHALL EXCLUDE BUS STOPS. 2. ON THE INBOUND TRIP TO DURBAN, VOSLOORUS, NEWCASTLE, LADYSMITH, EMPANGENI, MANDINI AND ULUNDI, NO PASSENGERS MAY BE PICKED UP END ROUTE FROM LEAVING THE MAGISTERIAL OF NONGOMA UNTIL REACHING THE DESTINATION RANK. 3. ON THE RETURN TRIP TO NONGOMA, NO PASSENGERS MAY BE SET DOWN UNTIL REACHING THE MAGISTERIAL DISTRICT OF NONGOMA. 4. ENTRY OR RANKING ON PRIVATE PROPERTY IS NOT PERMITTED WITHOUT PERMISSION OF THE LANDLORD, A COPY OF WHICH MUST BE SUPPLIED TO THE BOARD BEFORE ISSUE OPERATING LICENCE. 5. WITHOUT HAVING ENTERED INTO AN AGREEMENT WITH OTHER OPERATORS ON A COMMON ROUTE, AS CONTEMPLATED BY SECTION88 (2) (B) OF ACT 22 OF 2000, THE PICKING UP OR SETTING DOWN OF PASSENGERS ON SUCH ROUTE IS NOT PERMITTED. A COPY OF SUCH AGREEMENT MUST BE SUPPLIED TO THE BOARD. 6. AT RANKS, WHETHER ON -STREET OR OFF-STREET, ONLY THE TAXIS THAT CAN BE ACCOMMODATED IN THE DEMARCATED AREA MAY OCCUPY THE RANK, EXCESS VEHICLES MUST HOLD ELSEWHERE AT DESIGNATED HOLDING AREAS. 7. RANK PERMITS OR LETTERS OF AUTHORITY MUST BE PRODUCED IN RESPECT OF ALL RANKS IN MUNICIPAL ARREARS, IN PARTICULAR MAJOR TOWNS AND CITIES. 8. THE ALLOCATION OF ANY ROUTE OR PORTION OF A ROUTE IS SUBJECT TO THE CONDITION THAT IT HAS BEEN APPROVED AND ALLOCATED IN GOOD FAITH AND THAT SUCH ROUTE WILL BE INVALID SHOULD IT TRANSPIRE THAT THE ROUTE OR PORTION THEREOF WILL, OR HAS CAUSED CONFLICT DUE TO IT HAVING BEEN APPROVED BASED ON INCORRECT OR FALSE INFORMATION SUPPLIED TO THE BOARD OR AS A RESULT OF AN ERROR. IN SUCH INSTANCE THE OPERATING LICENCE MUST BE RETURNED TO THE BOARD FOR CORRECTION. 9. THE VEHICLE MUST BE COVERED BY MOTOR VEHICLE INSURANCE AS WELL AS PERSONAL LIABILITY INSURANCE.
12.18	22076I22076I00151383 - NONGOMA TO MAHASHINI FROM LOCAL TAXI RANK IN NONGOMA TURN (R) TO MAIN ROAD AND TAKE (L) ALONG ROAD R618 TO NGOMI AREA, AT NHLOPHENKULU AREA TURN (R) ALONG ROAD R66. AT MSHANELO AREA TURN (L) ON ROAD D1817 TO ESIOKOLWENI AREA AND RETURN ALONG THE SAME ROUTE TO ROAD TO R618 AND PROCEED TO MAHASHINI AREA TURN (L) ALONG ROAD D1820 WHERE COMMUNITY RANK IS PASSENGERS WILL BE OFF-LOADED AND PICKED UP BACK TO NONGOMA ALONG THE SAME ROUTE (PICK AND DROP IS MADE ALL THE WAY).



transport

Department:
Transport
Province of KwaZulu-Natal

GAZETTE

LGKZNG43-2020-FEB

REGION: ALL

12.19	22076I22076I00151385 - NONGOMA TO NJOKWE
	<p>FROM NONGOMA LOCAL TAXI RANK TURN RIGHT ALONG ROAD R618 TO ESIPHAMBANWENI, TURN LEFT ALONG ROAD P234. AT NGXONGWANE AREA, TURN LEFT ALONG D 1860 TO MADUMA AREA AND REACH ROAD D1859 TURN LEFT VIA KWA-VILANE RETURNING BACK TO ROAD R618 BACK TO NONGOMA TOWN.</p> <p>ALTERNATIVELY, ALONG THE ROAD R234 AT NGXONGWANE AREA, TURN RIGHT ALONG ROAD D1813 TO ESIBONELO AREA, AND RETURN TO NONGOMA OR TURN LEFT ALONG ROAD D1803 VIA ESIXENI AREA TO NJOKWE COMMUNITY TAXI STOP AND RETURN ALONG THE SAME ROUTE.</p> <p>ALTERNATIVELY, ALONG THE ROAD R234 AT NGXONGWANE AREA, PROCEED TO NJOKWE AREA WHERE THE TAXI STOP IS. ON RETURN, FROM NJOKWE CLINIC TURN RIGHT ALONG ROAD D1814 VIA SINQANDA, ESHESHI AND JOIN ROAD D1815 FROM SOVANE AREA AND JOIN ROAD R234 TO NONGOMA TOWN.</p> <p>ALTERNATIVELY, ALONG THE ROAD R234 AT KWA-NYAWO AREA, TURN LEFT ALONG ROAD D1815 TO SOVANE AND RETURN ALONG THE SAME ROAD. (PICK AND DROP WILL BE MADE ALL THE WAY).</p>
12.20	22076I22077Z10050362 - NONGOMA TO MKHUZE
	<p>FROM NONGOMA TAXI RANK, TURN LEFT TO MAIN ROAD AND PROCEED TO THE JUNCTION AND TAKE RIGHT ALONG R618 AT SIPHAMBANWENI, TURN LEFT ALONG P234, AND PASS EKUTHOKOZENI (PICK-UPS IS MADE SUBJECT TO CONDITION5 BELOW), PROCEED ALONG P234 TO N2 AND CROSS OVER TO N2 TO MKHUZE MAIN ROAD AND TURN LEFT TO APPROVED TAXI RANK AT MKHUZE. OFFLOAD AND LOAD RETURN ALONG THE FORWARD ROUTE IN REVERSE.</p>
12.21	22076I2207J510050360 - NONGOMA TO VRYHEID
	<p>FROM NONGOMA TAXI RANK, TURN LEFT INTO R618, PROCEED ALONG R618 TO NGOME (DROP CAN BE MADE ONLY), PROCEED ALONG R618 AND TURN LEFT INTO R69, PROCEED ALONG TO VRYHEID TAXI RANK. OFFLOAD, LOAD AND RETURN ALONG FORWARD ROUTE IN REVERSE.</p>
12.22	22076I2207SN10050372 - NONGOMA TO HLABISA
	<p>FROM NONGOMA TO HLABISA AND RETURN</p>
12.23	22076I2207XJ10050363 - NONGOMA TO EMPANGENI
	<p>FROM NONGOMA TAXI RANK TURN LEFT TO THE MAIN ROAD AT THE JUNCTION TURN RIGHT ALONG R618, AND PASS ALONG BUXEDEN AND HLABISA (NO PICK AND DROP MADE), PROCEED TO MATUBATUBA, AT THE R2 JUNCTION, TURN RIGHT INTO N2 AND PROCEED TO RICHARDS BAY (DROP IS MADE, NO PICK UPS). PROCEED ALONG R34 TO EMPANGENI AND DROP OFF ONLY PASSENGERS AT B' RANK AND PROCEED TO 'A' RANK. OFF-LOAD, LOAD AND RETURN ALONG THE FORWARD ROUTE IN REVERSE.</p> <p>ALTERNATIVE ROUTE FROM NONGOMA TAXI RANK, TURN RIGHT ALONG R66 AND PASS ULUNDI (NO PICK OR DROP) AND PROCEED TO MELMOTH ALONG R66 AND DROP WILL BE MADE ONLY. PROCEED ALONG R34 TO NDUNDULU (DROP ONLY), AND PROCEED ALONG R34 TO EMPANGENI. OFFLOAD AND LOAD AT EMPANGENI 'A' RANK AND RETURN ALONG THE FORWARD ROUTE IN REVERSE.</p>
12.24	22076I2209QU10151384 - NONGOMA TO MANDENI
	<p>FROM NONGOMA TAXI RANK TURN (R) JOINING ROAD R66 TO ULUDI, NO PICK-UP. PROCEED TO THE JUNCTION, TURN (L) AND PROCEED TO MELMOTH (DROP CAN BE MADE, NO PICK-UP) AND PROCEED ALONG THE SAME ROAD BUT RETURN TO BE R34 TO NDUNDULE WHERE THE ROAD BECOME R66 AND REACH ESHOWE, (DROP OFF IS MADE NO PICK-UP) AND PROCEED TO GINGINDLOVU AND TURN (R) ALONG RD R102 TO DARNAL. TURN (R) TO ROAD R258 VIA AMATIKULU DROP OFF NO PICK UPS AND PROCEED TO ISITHEBE ON THE SAME ROAD, OFF LOADING IS MADE AND PROCEED TO MANDENI TAXI RANK WHERE PASSENGERS WILL BE PICKED UP IN RETURN TRIP.</p>



transport

Department:
Transport
Province of KwaZulu-Natal

GAZETTE

LGKZNG43-2020-FEB

REGION: ALL

1)	Application Number: APP0121161	2)	Gazette Number: LGKZNG43-2020-FEB
3)	Applicant: AM ZUNGU ID NO. 6201055584088 Association: NONGOMA TAXI ASSOCIATION	4)	Applicant Address: P.O. BOX 1851 NONGOMA 3950
5)	Existing Licence Holder: NOT APPLICABLE ID NO. NOT APPLICABLE	6)	Existing Licence Holder Address: NOT APPLICABLE
7)	Type of application: NEW OPERATING LICENCE	8)	Operating Licence Number: NOTAVAILABLE
9)	Vehicle Type: MIDIBUS	10)	1 X 22 (SEATED) + 0 (STANDING)
11)	Region: ZULULAND		
12.1	22076111008Z10050364 - NONGOMA TO JOHANNESBURG FROM NONGOMA APPROVED TAXI RANK, TURN LEFT AT JUNCTION, TURN RIGHT INTO R618, PROCEED ALONG R618 INTO R69, PROCEED ALONG R69 AND PASS VRYHEID AND CROSS OVER INTO R33; AT BLOOD RIVIER T JUNCTION TURN RIGHT INTO R34, AND PASS UTRECHT AND NEWCASTLE (NO PICK UP OR DROP WILL BE MADE). AT NEWCASTLE TURN RIGHT INTO N1. PROCEED ALONG N1 TO VOLKRUST (REFRESHMENT POINT) (NO PICK UP, PICK), TURN LEFT INTO R23 AND PROCEED TO STANDERTON, HEIDELBERG AND BALFOUR (DROP CAN BE MADE, NO PICKS UPS), AND PROCEED INTO N3 SUBWAY AND TURN RIGHT INTO N8. PROCEED ALONG N3 TO JOHANNESBURG, AND PASS BOKSBURG, VOSLOORUS (NO PICK OR DROP) AND TURN LEFT INTO M2. PROCEED ALONG M2 AND TURN LEFT INTO RISSIK STREET, INTO WOLMARANS STREET, TURN RIGHT INTO WANDERERS STREET AND TURN LEFT INTO AN APPROVED TAXI RANK. OFFLOAD AND LOAD AND RETURN ALONG THE FORWARD ROUTE IN REVERSE.		
12.2	2207611205CN10151387 - NONGOMA TO VOSLOORUS. FROM NONGOMA TAXI RANK TURN LEFT AT JUNCTION ALONG ROAD R618 PROCEED STRAIGHT ALONG THE MAIN ROAD PASS NGOME BEFORE VRYHEID TURN LEFT INTO ROAD R69 AND CROSS OVER R34 REACHING T JUNCTION TAKE LEFT ALONG ROAD R33 TO DUNDEE AT BLOOD RIVER TURN RIGHT INTO ROAD R34 PROCEED STRAIGHT ALONG THE MAIN ROAD PASS UTRECHT (NO PICK UP OR DROP) AND PROCEED TO NEWCASTLE T JUNCTION TURN RIGHT ALONG N11 PROCEED STRAIGHT TO VOLKRUST AS OUR REFRESHMENT POINT (NO PASSENGERS WILL BE PICKED UP) AND PROCEED TO ROBOTS TURN LEFT ALONG ROAD R23 TO HEIDELBERG PROCEED STRAIGHT TO BELFOUR (DROP CAN BE MADE AT BELFOUR, NO PICK UPS) ON PROCEEDING JUST BEFORE HEIDELBERG CROSS OVER N3 SUBWAY, DROP CAN BE MADE AT HEIDELBERG IF NO PASSENGERS TO BE DROPPED OFF. TURN RIGHT AND ENTER N8 HIGHWAY TO JOHANNESBURG. AT BOKSBURG VOLKRUST TURN LEFT ALONG BARRY MARIAN STREET AND CROSS OVER TO ROBOTS TO THE APPROVED TAXI RANK AND RETURN WITH A LOAD ALONG THE SAME ROUTE (NO PICK UPS TO BE MADE ON THE WAY BACK).		
12.3	2207611205GJ10151381 - NONGOMA TO JOHANNESBURG FROM NONGOMA TAXI RANK TURN LEFT AT JUNCTION ALONG ROAD R618 PROCEED STRAIGHT ALONG THE MAIN ROAD PASS NGOME BEFORE VRYHEID TURN LEFT INTO ROAD R69 AND CROSS OVER R34 AND REACH T JUNCTION TAKE LEFT ON ROAD R33 TO DUNDEE. AT BLOOD RIVER TURN RIGHT TO ROAD R34 PROCEED STRAIGHT ALONG THE MAIN ROAD PASS UTRECHT (NO PICK OR DROP) AND PROCEED TO NEWCASTLE T JUNCTION TURN RIGHT ALONG N11 PROCEED STRAIGHT TO VOLKRUST AS OUR REFRESHMENT POINT (NO PASSENGERS TO BE PICKED UP) AND PROCEED TO THE ROBOTS TURN LEFT ALONG ROAD R23 TO HEIDELBERG PROCEED STRAIGHT ALONG THE MAIN ROAD PAST BELFOUR (DROP CAN BE MADE AT BELFOUR NO PICK UPS) AND PROCEED BEFORE REACHING HEIDELBERG CROSS OVER N3 SUBWAY AND TURN RIGHT ENTERING N8 HIGHWAY TO JOHANNESBURG PROCEED STRAIGHT ALONG THE MAIN ROAD PASS BOKSBURG REACHING VOSLOORUS (NO PICK OR DROP IS MADE) AND EXIT LEFT ROAD M2 TO THE CITY, WHEN IN TOWN LEFT FROM M2 AND TAKE RISSIK STREET AND TURN RIGHT AT THE ROBOTS TURN RIGHT ALONG WANDERERS STREET AND TURN LEFT TO THE TAXI CITY AS OUR DESTINATION, LOAD WILL BE TAKEN AND RETURN ALONG THE SAME ROUTE, NO DROP WILL BE MADE UNTIL REACHING NONGOMA MAGISTERIAL DISTRICT.		
12.4	22076121004R10050355 - NONGOMA TO DURBAN FROM AN APPROVED NONGOMA TAXI RANK, TURN RIGHT TO NONGOMA MAIN ROAD INTO R66, PROCEED ALONG R66 AND PASS ULUNDI AND MELMOTH (NO DROP OR PICK UP WILL BE MADE). PROCEED INTO R34 AND PASS NDUNDULU AND TURN RIGHT INTO R66 AND PASS ESHOWE. FROM ESHOWE TOWN TURN LEFT TO TOTAL GARAGE (WHICH IS REFRESHMENT AREA. NO DROP OR PICK UP WILL BE MADE). PROCEED ALONG R66 AND PASS GINGINDLOVU (NO DROP OR PICK UP WILL BE MADE), AND PROCEED TO DOKODWENI N2 ON-RAMP TURN RIGHT AND JOIN N2 TOLL ROAD, PASS THROUGH UMWOTI PLAZA AND PASS BALLITO AND TURN INTO RIGHT INTO M4 (DROP MAY BE MADE, NO PICKUPS), AND PROCEED ALONG M4 TO DURBAN INTO ORDINANCE ROAD, TURN LEFT INTO SOLDIERS WAY (DROP OFF AT THE KINGS GATE), TURN RIGHT INTO LEOPOLD ROAD REACHING WARWICK AVENUE, TURN RIGHT AND (DROP CAN BE MADE AT MARKET, NO PICK-UPS. PROCEED TO ALBERT ROAD AND TURN RIGHT TO UMNENI ROAD, AND EXIT LEFT TO OSBORNE STREET AT THE APPROVED TAXI RANK. OFF LOAD, LOAD AND RETURN ALONG THE FORWARD ROUTE IN REVERSE. ALTERNATIVE ROUTE FROM APPROVED TAXI RANK IN NONGOMA FOLLOW ROUTE AS PER NO.1 ABOVE UP TO BALLITO, PROCEED ALONG N2 TOLL ROAD THROUGH UMWOTI PLAZA AND EXIT TO R102 AT THE GATEWAY MALL TO UMNENI ROAD, TURN LEFT AND DROP OFF AT THE DURBAN STATION, PROCEED TO LEOPOLD ROAD AND DROP OFF AT KINGS GATE AND PROCEED ALONG AS DETAILED ABOVE. ALTERNATIVE ROUTE FROM APPROVED TAXI RANK IN NONGOMA, PROCEED TO N2 TOLL ROAD, EXITING LEFT INTO N3. PROCEED ALONG N3, EXIT TO M13. DROP-OFF AT ENGEN GARAGE, CROSS OVER TO WARWICK AVENUE, INTO ALICE ROAD (DROP WILL BE MADE AT GREY STREET), PROCEED TO AN APPROVED RANK AT OSBORNE STREET AND RETURN ALONG ROUTE NUMBER 1 ABOVE.		
12.5	22076121007X10151382 - NONGOMA TO HLABISA FROM NONGOMA TAXI RANK TURN (L) TO MAIN ROAD AND TURN (R) ALONG (R618) VIA BUXEDEN TO APPROVED TAXI RANK IN HLABISA (NO PICK OR DROPS SHOULD BE MADE ALONG THIS ROUTE).		
12.6	2207612202BQ10050359 - NONGOMA TO NEWCASTLE FROM NONGOMA TAXI RANK, TURN LEFT INTO R618, PROCEED ALONG R618 TO NGOME (DROP ONLY), AND TURN LEFT INTO R69, AND CROSS OVER TO R33 ALONG VRYHEID. PROCEED ALONG R33 AND BLOOD RIVIER T-JUNCTION TURN RIGHT INTO R34 PROCEED ALONG R34 TO UTRECHT (DROP CAN BE MADE ONLY). PROCEED ALONG R34 AND PASS OSIZWENI AND MADADENI (NO DROP ONLY) AND PROCEED TO NEWCASTLE, INTO NEWCASTLE TAXI RANK. OFF LOAD, LOAD AND RETURN ALONG THE FORWARD ROUTE IN REVERSE.		
12.7	2207612206WA10050370 - FROM NONGOMA TO MANDINI AND RETURN		
12.8	2207612206YH10050369 - FROM NONGOMA TO ULUNDI AND RETURN		



transport

Department:
Transport
Province of KwaZulu-Natal

GAZETTE

LGKZNG43-2020-FEB

REGION: ALL

12.9	22076I2206YH10151386 - NONGOMA TO ULUNDI. FROM THE TAXI RANK, TURN RIGHT TO THE MAIN ROAD AND JOIN R66 AND PROCEED TO ULUNDI, AT THE SECOND ROBOT, TURN LEFT INTO APPROVED TAXI RANK IN ULUNDI WHERE LOAD OFF PASSENGERS WILL BE PICKED UP AT THE RANK IN RETURN (DROP AND PICK UP WILL BE MADE ALONG THE ROUTE).
12.10	22076I22074410050371 - FROM NONGOMA TO MTUBATUBA AND RETURN
12.11	22076I22074410151388 - NONGOMA TO MTUBATUBA: FROM NONGOMA TAXI RANK TURN LEFT TO MAIN ROAD AND TURN RIGHT ALONG R618 VIA HLABISA, DROP IS MADE (NO PICK-UPS) AND PROCEED ALONG ROAD R618, CROSS OVER N2 TO MTUBATUBA TAXI RANK WHERE OFF-LOADING AND LOADING IS DONE ON RETURN. (NO PICK-UPS SHALL BE MADE ON RETURN)
12.12	22076I22076I00050361 - NONGOMA TO PONGOLA FROM NONGOMA TAXI RANK, TURN RIGHT INTO R66, PROCEED ALONG R66 AND PASS MAHLANGASI (DROP CAN BE MADE), AND PROCEED TO MAGUDU ALONG R66, AT THE T JUNCTION TURN LEFT ALONG N2 ROAD, ENTERING TOWN, AND TURN RIGHT TO THE APPROVED TAXI RANK IN PONGOLA. OFF-LOAD, LOAD AND RETURN ALONG FORWARD ROUTE IN REVERSE.
12.13	22076I22076I00050365 - NONGOMA TO UMFOLOZI FROM APPROVED TAXI RANK IN NONGOMA, TURN RIGHT INTO R66, PROCEED ALONG R66 AND PASS HOLINYOKA (DROPPING ONLY), TURN LEFT TO L428 TO EZIMPISINI AREA (DROPPING ONLY) AND RETURN TO R66, PROCEEDING ALONG R66 TO DENGIE AREA (DROP ONLY), TURN RIGHT INTO D1819 TO KWA-MINYA AREA, INTO R618, TURN RIGHT TO NONGOMA TOWN2 INTO R66 AND PROCEED TO KWA-GOMONDO AREA, TURN LEFT ALONG D1818 AND PROCEED TO KWAMPUNZA AREA AND RETURN TO R66. PROCEED ALONG R66 TO ESIGANGENI AREA AND TURN RIGHT INTO D1821 TO PHANGODE AND RETURN TO R66. PROCEED ALONG R66 TO MFEMFENI AREA, TURN LEFT INTO P703 TO MATHENI AREA AND UKHUKHO AND RETURN TO R66. PROCEED ALONG R66 TO KWA-MUSI AREA AND TO MFOLOZI APPROVED TAXI RANK AND RETURN ALONG THE FORWARD ROUTE IN REVERSE
12.14	22076I22076I00050366 - NONGOMA TO MAPHOPHOMA FROM APPROVE TAXI RANK IN NONGOMA , TURN LEFT INTO MAIN ROAD, INTO ESIKHALENI AREAS TURN LEFT INTO D1810 TO MAPHOPHOMA. TURN LEFT INTO D1855 TO EKUVUKENI AREA AND RETURN BACK INTO D1810. PROCEED ALONG D1810 AND TURN RIGHT INTO D1853 TO SHELEZA AND PASS MPUMALANGA AREA AND RETURN BACK INTO D1810. PROCEED ALONG D1810 AND TURN LEFT INTO D1903 TO DABHAZI AREA AND RETURN BACK INTO D1810. PROCEED ALONG D1810 AND PASS HLAMBANYATHI AREA , INTO R618 AND PASS HLABISA AND PROCEED TO MAPHOPHOMA APPROVED TAXI RANK. OFFLOAD, LOAD AND RETURN ALONG THE FORWARD ROUTE IN REVERSE.
12.15	22076I22076I00050367 - NONGOMA TO BUXEDEN FROM APPROVED TAXI RANK IN NONGOMA, INTO R618, AT ESIPHAMBANWENI TURN RIGHT INTO D1801 TO ESIKHOKHWANENI, TURN RIGHT INTO R618. AT ODUSHWINI AREA TURN RIGHT INTO D1856 TO ESIDINSINI AND PASS NJAMPALA AREA INTO D1810, TURN RIGHT INTO R66 INTO NONGOMA MAIN ROAD. ALTERNATIVE ROUTE FROM APPROVED TAXI RANK IN NONGOMA UP TO R618 PROCEED TO DUSHWINI, TURN LEFT INTO D1857 TO DONGOTHULI AREA, AND RETURN BACK TO R618 AND PROCEED TO ESINKONKONKO AREA, TURN LEFT INTO D2032 TO MTHWADLANA AREA AND RETURN BACK INTO R618 TO BUXEDEN TAXI RANK. OFFLOAD, LOAD AND RETURN ALONG THE FORWARD ROUTE IN REVERSE.
12.16	22076I22076I00050368 - NONGOMA TO USUTHU FROM APPROVED TAXI RANK IN NONGOMA TURN LEFT INTO R66, AT ESIGANGENI AREA TURN RIGHT TO D1821 TO PHANGODE, TURN RIGHT INTO D1820 TO USUTHU APPROVED TAXI RANK. OFFLOAD, LOAD AND RETURN ALONG THE FORWARD ROUTE IN REVERSE.
12.17	22076I22076I00050373 - CONDITIONS/RESTRICTIONS 1. PASSENGERS MAY BE PICKED UP AND/OR SET DOWN ONLY AT DESIGNATED TAXI RANK OR TAXI STOP, WHICH SHALL EXCLUDE BUS STOPS. 2. ON THE INBOUND TRIP TO DURBAN, VOSLOORUS, NEWCASTLE, LADYSMITH, EMPANGENI, MANDINI AND ULUNDI, NO PASSENGERS MAY BE PICKED UP END ROUTE FROM LEAVING THE MAGISTERIAL OF NONGOMA UNTIL REACHING THE DESTINATION RANK. 3. ON THE RETURN TRIP TO NONGOMA, NO PASSENGERS MAY BE SET DOWN UNTIL REACHING THE MAGISTERIAL DISTRICT OF NONGOMA. 4. ENTRY OR RANKING ON PRIVATE PROPERTY IS NOT PERMITTED WITHOUT PERMISSION OF THE LANDLORD, A COPY OF WHICH MUST BE SUPPLIED TO THE BOARD BEFORE ISSUE OPERATING LICENCE. 5. WITHOUT HAVING ENTERED INTO AN AGREEMENT WITH OTHER OPERATORS ON A COMMON ROUTE, AS CONTEMPLATED BY SECTION 88 (2) (B) OF ACT 22 OF 2000, THE PICKING UP OR SETTING DOWN OF PASSENGERS ON SUCH ROUTE IS NOT PERMITTED. A COPY OF SUCH AGREEMENT MUST BE SUPPLIED TO THE BOARD. 6. AT RANKS, WHETHER ON -STREET OR OFF-STREET, ONLY THE TAXIS THAT CAN BE ACCOMMODATED IN THE DEMARCATED AREA MAY OCCUPY TH RANK, EXCESS VEHICLES MUST HOLD ELSEWHERE AT DESIGNATED HOLDING AREAS. 7. RANK PERMITS OR LETTERS OF AUTHORITY MUST BE PRODUCED IN RESPECT OF ALL RANKS IN MUNICIPAL ARREARS, IN PARTICULAR MAJOR TOWNS AND CITIES. 8. THE ALLOCATION OF ANY ROUTE OR PORTION OF A ROUTE IS SUBJECT TO THE CONDITION THAT IT HAS BEEN APPROVED AND ALLOCATED IN GOOD FAITH AND THAT SUCH ROUTE WILL BE INVALID SHOULD IT TRANSPIRE THAT THE ROUTE OR PORTION THEREOF WILL, OR HAS CAUSED CONFLICT DUE TO IT HAVING BEEN APPROVED BASED ON INCORRECT OR FALSE INFORMATION SUPPLIED TO THE BOARD OR AS A RESULT OF AN ERROR. IN SUCH INSTANCE THE OPERATING LICENCE MUST BE RETURNED TO THE BOARD FOR CORRECTION. 9. THE VEHICLE MUST BE COVERED BY MOTOR VEHICLE INSURANCE AS WELL AS PERSONAL LIABILITY INSURANCE.
12.18	22076I22076I00151383 - NONGOMA TO MAHASHINI FROM LOCAL TAXI RANK IN NONGOMA TURN (R) TO MAIN ROAD AND TAKE (L) ALONG ROAD R618 TO NGOMI AREA, AT NHLOPHENKULU AREA TURN (R) ALONG ROAD R66. AT MSHANELO AREA TURN (L) ON ROAD D1817 TO ESIQOKOLWENI AREA AND RETURN ALONG THE SAME ROUTE TO ROAD TO R618 AND PROCEED TO MAHASHINI AREA TURN (L) ALONG ROAD D1820 WHERE COMMUNITY RANK IS PASSENGERS WILL BE OFF-LOADED AND PICKED UP BACK TO NONGOMA ALONG THE SAME ROUTE (PICK AND DROP IS MADE ALL THE WAY).



transport

Department:
Transport
Province of KwaZulu-Natal

GAZETTE

LGKZNG43-2020-FEB

REGION: ALL

12.19	22076I22076I00151385 - NONGOMA TO NJOKWE
	<p>FROM NONGOMA LOCAL TAXI RANK TURN RIGHT ALONG ROAD R618 TO ESIPHAMBANWENI, TURN LEFT ALONG ROAD P234. AT NGXONGWANE AREA, TURN LEFT ALONG D 1860 TO MADUMA AREA AND REACH ROAD D1859 TURN LEFT VIA KWA-VILANE RETURNING BACK TO ROAD R618 BACK TO NONGOMA TOWN.</p> <p>ALTERNATIVELY, ALONG THE ROAD R234 AT NGXONGWANE AREA, TURN RIGHT ALONG ROAD D1813 TO ESIBONELO AREA, AND RETURN TO NONGOMA OR TURN LEFT ALONG ROAD D1803 VIA ESIXENI AREA TO NJOKWE COMMUNITY TAXI STOP AND RETURN ALONG THE SAME ROUTE.</p> <p>ALTERNATIVELY, ALONG THE ROAD R234 AT NGXONGWANE AREA, PROCEED TO NJOKWE AREA WHERE THE TAXI STOP IS. ON RETURN, FROM NJOKWE CLINIC TURN RIGHT ALONG ROAD D1814 VIA SINQANDA, ESHESHI AND JOIN ROAD D1815 FROM SOVANE AREA AND JOIN ROAD P234 TO NONGOMA TOWN.</p> <p>ALTERNATIVELY, ALONG THE ROAD R234 AT KWA-NYAWO AREA, TURN LEFT ALONG ROAD D1815 TO SOVANE AND RETURN ALONG THE SAME ROAD. (PICK AND DROP WILL BE MADE ALL THE WAY).</p>
12.20	22076I22077Z10050362 - NONGOMA TO MKHUZE
	<p>FROM NONGOMA TAXI RANK, TURN LEFT TO MAIN ROAD AND PROCEED TO THE JUNCTION AND TAKE RIGHT ALONG R618 AT SIPHAMBANWENI, TURN LEFT ALONG P234, AND PASS EKUTHOKOZENI (PICK-UPS IS MADE SUBJECT TO CONDITION5 BELOW), PROCEED ALONG P234 TO N2 AND CROSS OVER TO N2 TO MKHUZE MAIN ROAD AND TURN LEFT TO APPROVED TAXI RANK AT MKHUZE. OFFLOAD AND LOAD RETURN ALONG THE FORWARD ROUTE IN REVERSE.</p>
12.21	22076I2207J510050360 - NONGOMA TO VRYHEID
	<p>FROM NONGOMA TAXI RANK, TURN LEFT INTO R618, PROCEED ALONG R618 TO NGOME (DROP CAN BE MADE ONLY), PROCEED ALONG R618 AND TURN LEFT INTO R69, PROCEED ALONG TO VRYHEID TAXI RANK. OFFLOAD, LOAD AND RETURN ALONG FORWARD ROUTE IN REVERSE.</p>
12.22	22076I2207SN10050372 - NONGOMA TO HLABISA
	FROM NONGOMA TO HLABISA AND RETURN
12.23	22076I2207XJ10050363 - NONGOMA TO EMPANGENI
	<p>FROM NONGOMA TAXI RANK TURN LEFT TO THE MAIN ROAD AT THE JUNCTION TURN RIGHT ALONG R618, AND PASS ALONG BUXEDEN AND HLABISA (NO PICK AND DROP MADE), PROCEED TO MATUBATUBA, AT THE N2 JUNCTION, TURN RIGHT INTO N2 AND PROCEED TO RICHARDS BAY (DROP IS MADE, NO PICK UPS). PROCEED ALONG R34 TO EMPANGENI AND DROP OFF ONLY PASSENGERS ATB' RANK AND PROCEED TO 'A' RANK. OFF-LOAD, LOAD AND RETURN ALONG THE FORWARD ROUTE IN REVERSE.</p> <p>ALTERNATIVE ROUTE FROM NONGOMA TAXI RANK, TURN RIGHT ALONG R66 AND PASS ULUNDI (NO PICK OR DROP) AND PROCEED TO MELMOTH ALONG R66 AND DROP WILL BE MADE ONLY. PROCEED ALONG R34 TO NDUNDULU (DROP ONLY), AND PROCEED ALONG R34 TO EMPANGENI. OFFLOAD AND LOAD AT EMPANGENI 'A' RANK AND RETURN ALONG THE FORWARD ROUTE IN REVERSE.</p>
12.24	22076I2209QU10151384 - NONGOMA TO MANDENI
	<p>FROM NONGOMA TAXI RANK TURN (R) JOINING ROAD R66 TO ULUDI, NO PICK-UP. PROCEED TO THE JUNCTION, TURN (L) AND PROCEED TO MELMOTH (DROP CAN BE MADE, NO PICK-UP) AND PROCEED ALONG THE SAME ROAD BUT RETURN TO BE R34 TO NDUNDULU WHERE THE ROAD BECOME R66 AND REACH ESHOWE, (DROP OFF IS MADE NO PICK-UP) AND PROCEED TO GINGINDLOVU AND TURN (R) ALONG RD R102 TO DARNAL. TURN (R) TO ROAD R258 VIA AMATIKULU DROP OFF NO PICK UPS AND PROCEED TO ISITHEBE ON THE SAME ROAD, OFF LOADING IS MADE AND PROCEED TO MANDENI TAXI RANK WHERE PASSENGERS WILL BE PICKED UP IN RETURN TRIP.</p>



transport

Department:
Transport
Province of KwaZulu-Natal

GAZETTE

LGKZNG43-2020-FEB

REGION: ALL

1)	Application Number: APP0121162	2)	Gazette Number: LGKZNG43-2020-FEB
3)	Applicant: AM ZUNGU ID NO. 6201055584088 Association: NONGOMA TAXI ASSOCIATION	4)	Applicant Address: P.O. BOX 1851 NONGOMA 3950
5)	Existing Licence Holder: NOT APPLICABLE ID NO. NOT APPLICABLE	6)	Existing Licence Holder Address: NOT APPLICABLE
7)	Type of application: NEW OPERATING LICENCE	8)	Operating Licence Number: NOTAVAILABLE
9)	Vehicle Type: MIDIBUS	10)	1 X 22 (SEATED) + 0 (STANDING)
11)	Region: ZULULAND		
12.1	22076111008Z10050364 - NONGOMA TO JOHANNESBURG FROM NONGOMA APPROVED TAXI RANK, TURN LEFT AT JUNCTION, TURN RIGHT INTO R618, PROCEED ALONG R618 INTO R69, PROCEED ALONG R69 AND PASS VRYHEID AND CROSS OVER INTO R33; AT BLOOD RIVIER T JUNCTION TURN RIGHT INTO R34, AND PASS UTRECHT AND NEWCASTLE (NO PICK UP OR DROP WILL BE MADE), AT NEWCASTLE TURN RIGHT INTO N11, PROCEED ALONG N11 TO VOLKRUST (REFRESHMENT POINT) (NO PICK UP PICK), TURN LEFT INTO R23 AND PROCEED TO STANDERTON, HEIDELBERG AND BALFOUR (DROP CAN BE MADE, NO PICKS UPS), AND PROCEED INTO N3 SUBWAY AND TURN RIGHT INTO N8, PROCEED ALONG N3 TO JOHANNESBURG, AND PASS BOKSBURG, VOSLOORUS (NO PICK OR DROP) AND TURN LEFT INTO M2, PROCEED ALONG M2 AND TURN LEFT INTO RISSIK STREET, INTO WOLMARANS STREET, TURN RIGHT INTO WANDERERS STREET AND TURN LEFT INTO AN APPROVED TAXI RANK. OFFLOAD AND LOAD AND RETURN ALONG THE FORWARD ROUTE IN REVERSE.		
12.2	2207611205CN10151387 - NONGOMA TO VOSLOORUS. FROM NONGOMA TAXI RANK TURN LEFT AT JUNCTION ALONG ROAD R618 PROCEED STRAIGHT ALONG THE MAIN ROAD PASS NGOME BEFORE VRYHEID TURN LEFT INTO ROAD R69 AND CROSS OVER R34 REACHING T JUNCTION TAKE LEFT ALONG ROAD R33 TO DUNDEE AT BLOOD RIVER TURN RIGHT INTO ROAD R34 PROCEED STRAIGHT ALONG THE MAIN ROAD PASS UTRECHT (NO PICK UP OR DROP) AND PROCEED TO NEWCASTLE T JUNCTION TURN RIGHT ALONG N11 PROCEED STRAIGHT TO VOLKRUST AS OUR REFRESHMENT POINT (NO PASSENGERS WILL BE PICKED UP) AND PROCEED TO ROBOTS TURN LEFT ALONG ROAD R23 TO HEIDELBERG PROCEED STRAIGHT TO BELFOUR (DROP CAN BE MADE AT BELFOUR, NO PICK UPS) ON PROCEEDING JUST BEFORE HEIDELBERG CROSS OVER N3 SUBWAY, DROP CAN BE MADE AT HEIDELBERG IF NO PASSENGERS TO BE DROPPED OFF, TURN RIGHT AND ENTER N8 HIGHWAY TO JOHANNESBURG, AT BOKSBURG VOLKRUST TURN LEFT ALONG BARRY MARIAN STREET AND CROSS OVER TO ROBOTS TO THE APPROVED TAXI RANK AND RETURN WITH A LOAD ALONG THE SAME ROUTE (NO PICK UPS TO BE MADE ON THE WAY BACK).		
12.3	2207611205GJ10151381 - NONGOMA TO JOHANNESBURG FROM NONGOMA TAXI RANK TURN LEFT AT JUNCTION ALONG ROAD R618 PROCEED STRAIGHT ALONG THE MAIN ROAD PASS NGOME BEFORE VRYHEID TURN LEFT INTO ROAD R69 AND CROSS OVER R34 AND REACH T JUNCTION TAKE LEFT ON ROAD R33 TO DUNDEE. AT BLOOD RIVER TURN RIGHT TO ROAD R34 PROCEED STRAIGHT ALONG THE MAIN ROAD PASS UTRECHT (NO PICK OR DROP) AND PROCEED TO NEWCASTLE T JUNCTION TURN RIGHT ALONG N11 PROCEED STRAIGHT TO VOLKRUST AS OUR REFRESHMENT POINT (NO PASSENGERS TO BE PICKED UP) AND PROCEED TO THE ROBOTS TURN LEFT ALONG ROAD R23 TO HEIDELBERG PROCEED STRAIGHT ALONG THE MAIN ROAD PASS BELFOUR (DROP CAN BE MADE AT BELFOUR, NO PICK UPS) AND PROCEED BEFORE REACHING HEIDELBERG CROSS OVER N3 SUBWAY AND TURN RIGHT ENTERING N8 HIGHWAY TO JOHANNESBURG PROCEED STRAIGHT ALONG THE MAIN ROAD PASS BOKSBURG REACHING VOSLOORUS (NO PICK OR DROP IS MADE) AND EXIT LEFT ROAD M2 TO THE CITY, WHEN IN TOWN LEFT FROM M2 AND TAKE RISSIK STREET AND TURN RIGHT AT THE ROBOTS TURN RIGHT ALONG WANDERERS STREET AND TURN LEFT TURN LEFT TO THE TAXI CITY AS OUR DESTINATION, LOAD WILL BE TAKEN AND RETURN ALONG THE SAME ROUTE, NO DROP WILL BE MADE UNTIL REACHING NONGOMA MAGISTERIAL DISTRICT.		
12.4	22076121004R10050355 - NONGOMA TO DURBAN FROM AN APPROVED NONGOMA TAXI RANK, TURN RIGHT TO NONGOMA MAIN ROAD INTO R66, PROCEED ALONG R66 AND PASS ULUNDI AND MELMOTH (NO DROP OR PICK UP WILL BE MADE). PROCEED INTO R34 AND PASS NDUNDULU AND TURN RIGHT INTO R66 AND PASS ESHOWE. FROM ESHOWE TOWN TURN LEFT TO TOTAL GARAGE (WHICH IS REFRESHMENT AREA, NO DROP OR PICK UP WILL BE MADE). PROCEED ALONG R66 AND PASS GINGINDLOVU (NO DROP OR PICK UP WILL BE MADE), AND PROCEED TO DOKODWENI N2 ON-RAMP TURN RIGHT AND JOIN N2 TOLL ROAD, PASS THROUGH UMVOTI PLAZA AND PASS BALLITO AND TURN INTO RIGHT INTO M4 (DROP MAY BE MADE, NO PICKUPS), AND PROCEED ALONG M4 TO DURBAN INTO ORDINANCE ROAD, TURN LEFT INTO SOLDIERS WAY (DROP OFF AT THE KINGS GATE), TURN RIGHT INTO LEOPOLD ROAD REACHING WARWICK AVENUE, TURN RIGHT AND (DROP CAN BE MADE AT MARKET, NO PICK-UPS. PROCEED TO ALBERT ROAD AND TURN RIGHT TO UMNGENI ROAD, AND EXIT LEFT TO OSBORNE STREET AT THE APPROVED TAXI RANK. OFF LOAD, LOAD AND RETURN ALONG THE FORWARD ROUTE IN REVERSE. ALTERNATIVE ROUTE FROM APPROVED TAXI RANK IN NONGOMA FOLLOW ROUTE AS PER NO1 ABOVE UP TO BALLITO, PROCEED ALONG N2 TOLL ROAD THROUGH UMVOTI PLAZA AND EXIT TO R102 AT THE GATEWAY MALL TO UMNGENI ROAD, TURN LEFT AND DROP OFF AT THE DURBAN STATION, PROCEED TO LEOPOLD ROAD AND DROP OFF AT KINGS GATE AND PROCEED ALONG AS DETAILED ABOVE. ALTERNATIVE ROUTE FROM APPROVED TAXI RANK IN NONGOMA, PROCEED TO N2 TOLL ROAD, EXITING LEFT INTO N3. PROCEED ALONG N3, EXIT TO M13. DROP-OFF AT ENGEN GARAGE, CROSS OVER TO WARWICK AVENUE, INTO ALICE ROAD (DROP WILL BE MADE AT GREY STREET), PROCEED TO AN APPROVED RANK AT OSBORNE STREET AND RETURN ALONG ROUTE NUMBER 1 ABOVE.		
12.5	22076121007X10151382 - NONGOMA TO HLABISA FROM NONGOMA TAXI RANK TURN (L) TO MAIN ROAD AND TURN (R) ALONG (R618) VIA BUXEDEN TO APPROVED TAXI RANK IN HLABISA (NO PICK OR DROPS SHOULD BE MADE ALONG THIS ROUTE).		
12.6	2207612202BQ10050359 - NONGOMA TO NEWCASTLE FROM NONGOMA TAXI RANK, TURN LEFT INTO R618, PROCEED ALONG R618 TO NGOME (DROP ONLY), AND TURN LEFT INTO R69, AND CROSS OVER TO R33 ALONG VRYHEID. PROCEED ALONG R33 AND BLOOD RIVIER T-JUNCTION TURN RIGHT INTO R34 PROCEED ALONG R34 TO UTRECHT (DROP CAN BE MADE ONLY), PROCEED ALONG R34 AND PASS OSIZWENI AND MADADENI (NO DROP ONLY) AND PROCEED TO NEWCASTLE, INTO NEWCASTLE TAXI RANK. OFF LOAD, LOAD AND RETURN ALONG THE FORWARD ROUTE IN REVERSE.		
12.7	2207612206WA10050370 - FROM NONGOMA TO MANDINI AND RETURN		
12.8	2207612206YH10050369 - FROM NONGOMA TO ULUNDI AND RETURN		



transport

Department:
Transport
Province of KwaZulu-Natal

GAZETTE

LGKZNG43-2020-FEB

REGION: ALL

12.9	22076I2206YH10151386 - NONGOMA TO ULUNDI. FROM THE TAXI RANK, TURN RIGHT TO THE MAIN ROAD AND JOIN R66 AND PROCEED TO ULUNDI, AT THE SECOND ROBOT, TURN LEFT INTO APPROVED TAXI RANK IN ULUNDI WHERE LOAD OFF PASSENGERS WILL BE PICKED UP AT THE RANK IN RETURN (DROP AND PICK UP WILL BE MADE ALONG THE ROUTE).
12.10	22076I22074410050371 - FROM NONGOMA TO MTUBATUBA AND RETURN
12.11	22076I22074410151388 - NONGOMA TO MTUBATUBA: FROM NONGOMA TAXI RANK TURN LEFT TO MAIN ROAD AND TURN RIGHT ALONG R618 VIA HLABISA, DROP IS MADE (NO PICK-UPS) AND PROCEED ALONG ROAD R618, CROSS OVER N2 TO MTUBATUBA TAXI RANK WHERE OFF-LOADING AND LOADING IS DONE ON RETURN. (NO PICK-UPS SHALL BE MADE ON RETURN)
12.12	22076I22076I00050361 - NONGOMA TO PONGOLA FROM NONGOMA TAXI RANK, TURN RIGHT INTO R66, PROCEED ALONG R66 AND PASS MAHLANGASI (DROP CAN BE MADE), AND PROCEED TO MAGUDU ALONG R66, AT THE T JUNCTION TURN LEFT ALONG N2 ROAD, ENTERING TOWN, AND TURN RIGHT TO THE APPROVED TAXI RANK IN PONGOLA. OFF-LOAD, LOAD AND RETURN ALONG FORWARD ROUTE IN REVERSE.
12.13	22076I22076I00050365 - NONGOMA TO UMFOLOZI FROM APPROVED TAXI RANK IN NONGOMA, TURN RIGHT INTO R66, PROCEED ALONG R66 AND PASS HOLINYOKA (DROPPING ONLY), TURN LEFT TO L428 TO EZIMPISINI AREA (DROPPING ONLY) AND RETURN TO R66, PROCEEDING ALONG R66 TO DENGIE AREA (DROP ONLY), TURN RIGHT INTO D1819 TO KWA-MINYA AREA, INTO R618, TURN RIGHT TO NONGOMA TOWN2 INTO R66 AND PROCEED TO KWA-GOMONDO AREA, TURN LEFT ALONG D1818 AND PROCEED TO KWAMPUNZA AREA AND RETURN TO R66. PROCEED ALONG R66 TO ESIGANGENI AREA AND TURN RIGHT INTO D1821 TO PHANGODE AND RETURN TO R66. PROCEED ALONG R66 TO MFEMFENI AREA, TURN LEFT INTO P703 TO MATHENI AREA AND UKHUKHO AND RETURN TO R66. PROCEED ALONG R66 TO KWA-MUSI AREA AND TO MFOLOZI APPROVED TAXI RANK AND RETURN ALONG THE FORWARD ROUTE IN REVERSE
12.14	22076I22076I00050366 - NONGOMA TO MAPHOPHOMA FROM APPROVE TAXI RANK IN NONGOMA , TURN LEFT INTO MAIN ROAD, INTO ESIKHALENI AREAS TURN LEFT INTO D1810 TO MAPHOPHOMA. TURN LEFT INTO D1855 TO EKUVUKENI AREA AND RETURN BACK INTO D1810. PROCEED ALONG D1810 AND TURN RIGHT INTO D1853 TO SHELEZA AND PASS MPUMALANGA AREA AND RETURN BACK INTO D1810. PROCEED ALONG D1810 AND TURN LEFT INTO D1903 TO DABHAZI AREA AND RETURN BACK INTO D1810. PROCEED ALONG D1810 AND PASS HLAMBANYATHI AREA , INTO R618 AND PASS HLABISA AND PROCEED TO MAPHOPHOMA APPROVED TAXI RANK. OFFLOAD, LOAD AND RETURN ALONG THE FORWARD ROUTE IN REVERSE.
12.15	22076I22076I00050367 - NONGOMA TO BUXEDEN FROM APPROVED TAXI RANK IN NONGOMA, INTO R618, AT ESIPHAMBANWENI TURN RIGHT INTO D1801 TO ESIKHOKHWANENI, TURN RIGHT INTO R618. AT ODUSHWINI AREA TURN RIGHT INTO D1856 TO ESIDINSINI AND PASS NJAMPELA AREA INTO D1810, TURN RIGHT INTO R66 INTO NONGOMA MAIN ROAD. ALTERNATIVE ROUTE FROM APPROVED TAXI RANK IN NONGOMA UP TO R618 PROCEED TO DUSHWINI, TURN LEFT INTO D1857 TO DONGOTHULI AREA, AND RETURN BACK TO R618 AND PROCEED TO ESINKONKONKO AREA, TURN LEFT INTO D2032 TO MTHWADLANA AREA AND RETURN BACK INTO R618 TO BUXEDEN TAXI RANK. OFFLOAD, LOAD AND RETURN ALONG THE FORWARD ROUTE IN REVERSE.
12.16	22076I22076I00050368 - NONGOMA TO USUTHU FROM APPROVED TAXI RANK IN NONGOMA TURN LEFT INTO R66, AT ESIGANGENI AREA TURN RIGHT TO D1821 TO PHANGODE, TURN RIGHT INTO D1820 TO USUTHU APPROVED TAXI RANK. OFFLOAD, LOAD AND RETURN ALONG THE FORWARD ROUTE IN REVERSE.
12.17	22076I22076I00050373 - CONDITIONS/RESTRICTIONS 1. PASSENGERS MAY BE PICKED UP AND/OR SET DOWN ONLY AT DESIGNATED TAXI RANK OR TAXI STOP, WHICH SHALL EXCLUDE BUS STOPS. 2. ON THE INBOUND TRIP TO DURBAN, VOSLOORUS, NEWCASTLE, LADYSMITH, EMPANGENI, MANDINI AND ULUNDI, NO PASSENGERS MAY BE PICKED UP END ROUTE FROM LEAVING THE MAGISTERIAL OF NONGOMA UNTIL REACHING THE DESTINATION RANK. 3. ON THE RETURN TRIP TO NONGOMA, NO PASSENGERS MAY BE SET DOWN UNTIL REACHING THE MAGISTERIAL DISTRICT OF NONGOMA. 4. ENTRY OR RANKING ON PRIVATE PROPERTY IS NOT PERMITTED WITHOUT PERMISSION OF THE LANDLORD, A COPY OF WHICH MUST BE SUPPLIED TO THE BOARD BEFORE ISSUE OPERATING LICENCE. 5. WITHOUT HAVING ENTERED INTO AN AGREEMENT WITH OTHER OPERATORS ON A COMMON ROUTE, AS CONTEMPLATED BY SECTION88 (2) (B) OF ACT 22 OF 2000, THE PICKING UP OR SETTING DOWN OF PASSENGERS ON SUCH ROUTE IS NOT PERMITTED. A COPY OF SUCH AGREEMENT MUST BE SUPPLIED TO THE BOARD. 6. AT RANKS, WHETHER ON -STREET OR OFF-STREET, ONLY THE TAXIS THAT CAN BE ACCOMMODATED IN THE DEMARCATED AREA MAY OCCUPY TH RANK, EXCESS VEHICLES MUST HOLD ELSEWHERE AT DESIGNATED HOLDING AREAS. 7. RANK PERMITS OR LETTERS OF AUTHORITY MUST BE PRODUCED IN RESPECT OF ALL RANKS IN MUNICIPAL ARREARS, IN PARTICULAR MAJOR TOWNS AND CITIES. 8. THE ALLOCATION OF ANY ROUTE OR PORTION OF A ROUTE IS SUBJECT TO THE CONDITION THAT IT HAS BEEN APPROVED AND ALLOCATED IN GOOD FAITH AND THAT SUCH ROUTE WILL BE INVALID SHOULD IT TRANSPIRE THAT THE ROUTE OR PORTION THEREOF WILL, OR HAS CAUSED CONFLICT DUE TO IT HAVING BEEN APPROVED BASED ON INCORRECT OR FALSE INFORMATION SUPPLIED TO THE BOARD OR AS A RESULT OF AN ERROR. IN SUCH INSTANCE THE OPERATING LICENCE MUST BE RETURNED TO THE BOARD FOR CORRECTION. 9. THE VEHICLE MUST BE COVERED BY MOTOR VEHICLE INSURANCE AS WELL AS PERSONAL LIABILITY INSURANCE.
12.18	22076I22076I00151383 - NONGOMA TO MAHASHINI FROM LOCAL TAXI RANK IN NONGOMA TURN (R) TO MAIN ROAD AND TAKE (L) ALONG ROAD R618 TO NGOMI AREA, AT NHLOPHENKULU AREA TURN (R) ALONG ROAD R66. AT MSHANELO AREA TURN (L) ON ROAD D1817 TO ESIQOKOLWENI AREA AND RETURN ALONG THE SAME ROUTE TO ROAD TO R618 AND PROCEED TO MAHASHINI AREA TURN (L) ALONG ROAD D1820 WHERE COMMUNITY RANK IS PASSENGERS WILL BE OFF-LOADED AND PICKED UP BACK TO NONGOMA ALONG THE SAME ROUTE (PICK AND DROP IS MADE ALL THE WAY).



transport

Department:
Transport
Province of KwaZulu-Natal

GAZETTE

LGKZNG43-2020-FEB

REGION: ALL

12.19	22076I22076I00151385 - NONGOMA TO NJOKWE
	<p>FROM NONGOMA LOCAL TAXI RANK TURN RIGHT ALONG ROAD R618 TO ESIPHAMBANWENI, TURN LEFT ALONG ROAD P234. AT NGXONGWANE AREA, TURN LEFT ALONG D 1860 TO MADUMA AREA AND REACH ROAD D1859 TURN LEFT VIA KWA-VILANE RETURNING BACK TO ROAD R618 BACK TO NONGOMA TOWN.</p> <p>ALTERNATIVELY, ALONG THE ROAD R234 AT NGXONGWANE AREA, TURN RIGHT ALONG ROAD D1813 TO ESIBONELO AREA, AND RETURN TO NONGOMA OR TURN LEFT ALONG ROAD D1803 VIA ESIXENI AREA TO NJOKWE COMMUNITY TAXI STOP AND RETURN ALONG THE SAME ROUTE.</p> <p>ALTERNATIVELY, ALONG THE ROAD R234 AT NGXONGWANE AREA, PROCEED TO NJOKWE AREA WHERE THE TAXI STOP IS. ON RETURN, FROM NJOKWE CLINIC TURN RIGHT ALONG ROAD D1814 VIA SINQANDA, ESHESHI AND JOIN ROAD D1815 FROM SOVANE AREA AND JOIN ROAD R234 TO NONGOMA TOWN.</p> <p>ALTERNATIVELY, ALONG THE ROAD R234 AT KWA-NYAWO AREA, TURN LEFT ALONG ROAD D1815 TO SOVANE AND RETURN ALONG THE SAME ROAD. (PICK AND DROP WILL BE MADE ALL THE WAY).</p>
12.20	22076I22077Z10050362 - NONGOMA TO MKHUZE
	<p>FROM NONGOMA TAXI RANK, TURN LEFT TO MAIN ROAD AND PROCEED TO THE JUNCTION AND TAKE RIGHT ALONG R618 AT SIPHAMBANWENI, TURN LEFT ALONG P234, AND PASS EKUTHOKOZENI (PICK-UPS IS MADE SUBJECT TO CONDITION5 BELOW), PROCEED ALONG P234 TO N2 AND CROSS OVER TO N2 TO MKHUZE MAIN ROAD AND TURN LEFT TO APPROVED TAXI RANK AT MKHUZE. OFFLOAD AND LOAD RETURN ALONG THE FORWARD ROUTE IN REVERSE.</p>
12.21	22076I2207J510050360 - NONGOMA TO VRYHEID
	<p>FROM NONGOMA TAXI RANK, TURN LEFT INTO R618, PROCEED ALONG R618 TO NGOME (DROP CAN BE MADE ONLY), PROCEED ALONG R618 AND TURN LEFT INTO R69, PROCEED ALONG TO VRYHEID TAXI RANK. OFFLOAD, LOAD AND RETURN ALONG FORWARD ROUTE IN REVERSE.</p>
12.22	22076I2207SN10050372 - NONGOMA TO HLABISA
	<p>FROM NONGOMA TO HLABISA AND RETURN</p>
12.23	22076I2207XJ10050363 - NONGOMA TO EMPANGENI
	<p>FROM NONGOMA TAXI RANK TURN LEFT TO THE MAIN ROAD AT THE JUNCTION TURN RIGHT ALONG R618, AND PASS ALONG BUXEDEN AND HLABISA (NO PICK AND DROP MADE), PROCEED TO MATUBATUBA, AT THE N2 JUNCTION, TURN RIGHT INTO N2 AND PROCEED TO RICHARDS BAY (DROP IS MADE, NO PICK UPS). PROCEED ALONG R34 TO EMPANGENI AND DROP OFF ONLY PASSENGERS AT B' RANK AND PROCEED TO 'A' RANK. OFF-LOAD, LOAD AND RETURN ALONG THE FORWARD ROUTE IN REVERSE.</p> <p>ALTERNATIVE ROUTE FROM NONGOMA TAXI RANK, TURN RIGHT ALONG R66 AND PASS ULUNDI (NO PICK OR DROP) AND PROCEED TO MELMOTH ALONG R66 AND DROP WILL BE MADE ONLY. PROCEED ALONG R34 TO NDUNDULU (DROP ONLY), AND PROCEED ALONG R34 TO EMPANGENI. OFFLOAD AND LOAD AT EMPANGENI 'A' RANK AND RETURN ALONG THE FORWARD ROUTE IN REVERSE.</p>
12.24	22076I2209QU10151384 - NONGOMA TO MANDENI
	<p>FROM NONGOMA TAXI RANK TURN (R) JOINING ROAD R66 TO ULUDI, NO PICK-UP. PROCEED TO THE JUNCTION, TURN (L) AND PROCEED TO MELMOTH (DROP CAN BE MADE, NO PICK-UP) AND PROCEED ALONG THE SAME ROAD BUT RETURN TO BE R34 TO NDUNDULE WHERE THE ROAD BECOME R66 AND REACH ESHOWE, (DROP OFF IS MADE NO PICK-UP) AND PROCEED TO GINGINDLOVU AND TURN (R) ALONG RD R102 TO DARNAL. TURN (R) TO ROAD R258 VIA AMATIKULU DROP OFF NO PICK UPS AND PROCEED TO ISITHEBE ON THE SAME ROAD, OFF LOADING IS MADE AND PROCEED TO MANDENI TAXI RANK WHERE PASSENGERS WILL BE PICKED UP IN RETURN TRIP.</p>



transport

Department:
Transport
Province of KwaZulu-Natal

GAZETTE

LGKZNG43-2020-FEB

REGION: ALL

1)	Application Number: APP0121164	2)	Gazette Number: LGKZNG43-2020-FEB
3)	Applicant: AM ZUNGU ID NO. 6201055584088 Association: NONGOMA TAXI ASSOCIATION	4)	Applicant Address: P.O. BOX 1851 NONGOMA 3950
5)	Existing Licence Holder: NOT APPLICABLE ID NO. NOT APPLICABLE	6)	Existing Licence Holder Address: NOT APPLICABLE
7)	Type of application: NEW OPERATING LICENCE	8)	Operating Licence Number: NOTAVAILABLE
9)	Vehicle Type: MIDIBUS	10)	1 X 21 (SEATED) + 0 (STANDING)
11)	Region: ZULULAND		
12.1	22076111008Z10050364 - NONGOMA TO JOHANNESBURG FROM NONGOMA APPROVED TAXI RANK, TURN LEFT AT JUNCTION, TURN RIGHT INTO R618, PROCEED ALONG R618 INTO R69, PROCEED ALONG R69 AND PASS VRYHEID AND CROSS OVER INTO R33; AT BLOOD RIVIER T JUNCTION TURN RIGHT INTO R34, AND PASS UTRECHT AND NEWCASTLE (NO PICK UP OR DROP WILL BE MADE). AT NEWCASTLE TURN RIGHT INTO N1. PROCEED ALONG N1 TO VOLKRUST (REFRESHMENT POINT) (NO PICK UP PICK), TURN LEFT INTO R23 AND PROCEED TO STANDERTON, HEIDELBERG AND BALFOUR (DROP CAN BE MADE, NO PICKS UPS), AND PROCEED INTO N3 SUBWAY AND TURN RIGHT INTO N8. PROCEED ALONG N3 TO JOHANNESBURG, AND PASS BOKSBURG, VOSLOORUS (NO PICK OR DROP) AND TURN LEFT INTO M2. PROCEED ALONG M2 AND TURN LEFT INTO RISSIK STREET, INTO WOLMARANS STREET, TURN RIGHT INTO WANDERERS STREET AND TURN LEFT INTO AN APPROVED TAXI RANK. OFFLOAD AND LOAD AND RETURN ALONG THE FORWARD ROUTE IN REVERSE.		
12.2	2207611205CN10151387 - NONGOMA TO VOSLOORUS. FROM NONGOMA TAXI RANK TURN LEFT AT JUNCTION ALONG ROAD R618 PROCEED STRAIGHT ALONG THE MAIN ROAD PASS NGOME BEFORE VRYHEID TURN LEFT INTO ROAD R69 AND CROSS OVER R34 REACHING T JUNCTION TAKE LEFT ALONG ROAD R33 TO DUNDEE AT BLOOD RIVER TURN RIGHT INTO ROAD R34 PROCEED STRAIGHT ALONG THE MAIN ROAD PASS UTRECHT (NO PICK UP OR DROP) AND PROCEED TO NEWCASTLE T JUNCTION TURN RIGHT ALONG N11 PROCEED STRAIGHT TO VOLKRUST AS OUR REFRESHMENT POINT (NO PASSENGERS WILL BE PICKED UP) AND PROCEED TO ROBOTS TURN LEFT ALONG ROAD R23 TO HEIDELBERG PROCEED STRAIGHT TO BELFOUR (DROP CAN BE MADE AT BELFOUR, NO PICK UPS) ON PROCEEDING JUST BEFORE HEIDELBERG CROSS OVER N3 SUBWAY, DROP CAN BE MADE AT HEIDELBERG IF NO PASSENGERS TO BE DROPPED OFF. TURN RIGHT AND ENTER N8 HIGHWAY TO JOHANNESBURG. AT BOKSBURG VOLKRUST TURN LEFT ALONG BARRY MARIAN STREET AND CROSS OVER TO ROBOTS TO THE APPROVED TAXI RANK AND RETURN WITH A LOAD ALONG THE SAME ROUTE (NO PICK UPS TO BE MADE ON THE WAY BACK).		
12.3	2207611205GJ10151381 - NONGOMA TO JOHANNESBURG FROM NONGOMA TAXI RANK TURN LEFT AT JUNCTION ALONG ROAD R618 PROCEED STRAIGHT ALONG THE MAIN ROAD PASS NGOME BEFORE VRYHEID TURN LEFT INTO ROAD R69 AND CROSS OVER R34 AND REACH T JUNCTION TAKE LEFT ON ROAD R33 TO DUNDEE. AT BLOOD RIVER TURN RIGHT TO ROAD R34 PROCEED STRAIGHT ALONG THE MAIN ROAD PASS UTRECHT (NO PICK OR DROP) AND PROCEED TO NEWCASTLE T JUNCTION TURN RIGHT ALONG N11 PROCEED STRAIGHT TO VOLKRUST AS OUR REFRESHMENT POINT (NO PASSENGERS TO BE PICKED UP) AND PROCEED TO THE ROBOTS TURN LEFT ALONG ROAD R23 TO HEIDELBERG PROCEED STRAIGHT ALONG THE MAIN ROAD PASS BELFOUR (DROP CAN BE MADE AT BELFOUR, NO PICK UPS) AND PROCEED BEFORE REACHING HEIDELBERG CROSS OVER N3 SUBWAY AND TURN RIGHT ENTERING N8 HIGHWAY TO JOHANNESBURG PROCEED STRAIGHT ALONG THE MAIN ROAD PASS BOKSBURG REACHING VOSLOORUS (NO PICK OR DROP IS MADE) AND EXIT LEFT ROAD M2 TO THE CITY, WHEN IN TOWN LEFT FROM M2 AND TAKE RISSIK STREET AND TURN RIGHT AT THE ROBOTS TURN RIGHT ALONG WANDERERS STREET AND TURN LEFT TO THE TAXI CITY AS OUR DESTINATION, LOAD WILL BE TAKEN AND RETURN ALONG THE SAME ROUTE, NO DROP WILL BE MADE UNTIL REACHING NONGOMA MAGISTERIAL DISTRICT.		
12.4	22076121004R10050355 - NONGOMA TO DURBAN FROM AN APPROVED NONGOMA TAXI RANK, TURN RIGHT TO NONGOMA MAIN ROAD INTO R66, PROCEED ALONG R66 AND PASS ULUNDI AND MELMOTH (NO DROP OR PICK UP WILL BE MADE). PROCEED INTO R34 AND PASS NDUNDULU AND TURN RIGHT INTO R66 AND PASS ESHOWE. FROM ESHOWE TOWN TURN LEFT TO TOTAL GARAGE (WHICH IS REFRESHMENT AREA. NO DROP OR PICK UP WILL BE MADE). PROCEED ALONG R66 AND PASS GINGINDLOVU (NO DROP OR PICK UP WILL BE MADE), AND PROCEED TO DOKODWENI N2 ON-RAMP TURN RIGHT AND JOIN N2 TOLL ROAD, PASS THROUGH UMVOTI PLAZA AND PASS BALLITO AND TURN INTO RIGHT INTO M4 (DROP MAY BE MADE, NO PICKUPS), AND PROCEED ALONG M4 TO DURBAN INTO ORDINANCE ROAD, TURN LEFT INTO SOLDIERS WAY (DROP OFF AT THE KINGS GATE), TURN RIGHT INTO LEOPOLD ROAD REACHING WARWICK AVENUE, TURN RIGHT AND (DROP CAN BE MADE AT MARKET, NO PICK-UPS. PROCEED TO ALBERT ROAD AND TURN RIGHT TO UMNGENI ROAD, AND EXIT LEFT TO OSBORNE STREET AT THE APPROVED TAXI RANK. OFF LOAD, LOAD AND RETURN ALONG THE FORWARD ROUTE IN REVERSE. ALTERNATIVE ROUTE FROM APPROVED TAXI RANK IN NONGOMA FOLLOW ROUTE AS PER NO.1 ABOVE UP TO BALLITO, PROCEED ALONG N2 TOLL ROAD THROUGH UMVOTI PLAZA AND EXIT TO R102 AT THE GATEWAY MALL TO UMNGENI ROAD, TURN LEFT AND DROP OFF AT THE DURBAN STATION, PROCEED TO LEOPOLD ROAD AND DROP OFF AT KINGS GATE AND PROCEED ALONG AS DETAILED ABOVE. ALTERNATIVE ROUTE FROM APPROVED TAXI RANK IN NONGOMA, PROCEED TO N2 TOLL ROAD, EXITING LEFT INTO N3. PROCEED ALONG N3, EXIT TO M13. DROP-OFF AT ENGEN GARAGE, CROSS OVER TO WARWICK AVENUE, INTO ALICE ROAD (DROP WILL BE MADE AT GREY STREET), PROCEED TO AN APPROVED RANK AT OSBORNE STREET AND RETURN ALONG ROUTE NUMBER 1 ABOVE.		
12.5	22076121007X10151382 - NONGOMA TO HLABISA FROM NONGOMA TAXI RANK TURN (L) TO MAIN ROAD AND TURN (R) ALONG (R618) VIA BUXEDEN TO APPROVED TAXI RANK IN HLABISA (NO PICK OR DROPS SHOULD BE MADE ALONG THIS ROUTE).		
12.6	2207612202BQ10050359 - NONGOMA TO NEWCASTLE FROM NONGOMA TAXI RANK, TURN LEFT INTO R618, PROCEED ALONG R618 TO NGOME (DROP ONLY), AND TURN LEFT INTO R69, AND CROSS OVER TO R33 ALONG VRYHEID. PROCEED ALONG R33 AND BLOOD RIVIER T-JUNCTION TURN RIGHT INTO R34 PROCEED ALONG R34 TO UTRECHT (DROP CAN BE MADE ONLY). PROCEED ALONG R34 AND PASS OSIZWENI AND MADADENI (NO DROP ONLY) AND PROCEED TO NEWCASTLE, INTO NEWCASTLE TAXI RANK. OFF LOAD, LOAD AND RETURN ALONG THE FORWARD ROUTE IN REVERSE.		
12.7	2207612206WA10050370 - FROM NONGOMA TO MANDINI AND RETURN		
12.8	2207612206YH10050369 - FROM NONGOMA TO ULUNDI AND RETURN		



transport

Department:
Transport
Province of KwaZulu-Natal

GAZETTE

LGKZNG43-2020-FEB

REGION: ALL

12.9	22076I2206YH10151386 - NONGOMA TO ULUNDI. FROM THE TAXI RANK, TURN RIGHT TO THE MAIN ROAD AND JOIN R66 AND PROCEED TO ULUNDI, AT THE SECOND ROBOT, TURN LEFT INTO APPROVED TAXI RANK IN ULUNDI WHERE LOAD OFF PASSENGERS WILL BE PICKED UP AT THE RANK IN RETURN (DROP AND PICK UP WILL BE MADE ALONG THE ROUTE).
12.10	22076I22074410050371 - FROM NONGOMA TO MTUBATUBA AND RETURN
12.11	22076I22074410151388 - NONGOMA TO MTUBATUBA: FROM NONGOMA TAXI RANK TURN LEFT TO MAIN ROAD AND TURN RIGHT ALONG R618 VIA HLABISA, DROP IS MADE (NO PICK-UPS) AND PROCEED ALONG ROAD R618, CROSS OVER N2 TO MTUBATUBA TAXI RANK WHERE OFF-LOADING AND LOADING IS DONE ON RETURN. (NO PICK-UPS SHALL BE MADE ON RETURN)
12.12	22076I22076I00050361 - NONGOMA TO PONGOLA FROM NONGOMA TAXI RANK, TURN RIGHT INTO R66, PROCEED ALONG R66 AND PASS MAHLANGASI (DROP CAN BE MADE), AND PROCEED TO MAGUDU ALONG R66, AT THE T JUNCTION TURN LEFT ALONG N2 ROAD, ENTERING TOWN, AND TURN RIGHT TO THE APPROVED TAXI RANK IN PONGOLA. OFF-LOAD, LOAD AND RETURN ALONG FORWARD ROUTE IN REVERSE.
12.13	22076I22076I00050365 - NONGOMA TO UMFOLOZI FROM APPROVED TAXI RANK IN NONGOMA, TURN RIGHT INTO R66, PROCEED ALONG R66 AND PASS HOLINYOKA (DROPPING ONLY), TURN LEFT TO L428 TO EZIMPISINI AREA (DROPPING ONLY) AND RETURN TO R66, PROCEEDING ALONG R66 TO DENGIE AREA (DROP ONLY), TURN RIGHT INTO D1819 TO KWA-MINYA AREA, INTO R618, TURN RIGHT TO NONGOMA TOWN2 INTO R66 AND PROCEED TO KWA-GOMONDO AREA, TURN LEFT ALONG D1818 AND PROCEED TO KWAMPUNZA AREA AND RETURN TO R66. PROCEED ALONG R66 TO ESIGANGENI AREA AND TURN RIGHT INTO D1821 TO PHANGODE AND RETURN TO R66. PROCEED ALONG R66 TO MFEMFENI AREA, TURN LEFT INTO P703 TO MATHENI AREA AND UKHUKHO AND RETURN TO R66. PROCEED ALONG R66 TO KWA-MUSI AREA AND TO MFOLOZI APPROVED TAXI RANK AND RETURN ALONG THE FORWARD ROUTE IN REVERSE
12.14	22076I22076I00050366 - NONGOMA TO MAPHOPHOMA FROM APPROVE TAXI RANK IN NONGOMA , TURN LEFT INTO MAIN ROAD, INTO ESIKHALENI AREAS TURN LEFT INTO D1810 TO MAPHOPHOMA. TURN LEFT INTO D1855 TO EKUVUKENI AREA AND RETURN BACK INTO D1810. PROCEED ALONG D1810 AND TURN RIGHT INTO D1853 TO SHELEZA AND PASS MPUMALANGA AREA AND RETURN BACK INTO D1810. PROCEED ALONG D1810 AND TURN LEFT INTO D1903 TO DABHAZI AREA AND RETURN BACK INTO D1810. PROCEED ALONG D1810 AND PASS HLAMBANYATHI AREA , INTO R618 AND PASS HLABISA AND PROCEED TO MAPHOPHOMA APPROVED TAXI RANK. OFFLOAD, LOAD AND RETURN ALONG THE FORWARD ROUTE IN REVERSE.
12.15	22076I22076I00050367 - NONGOMA TO BUXEDEN FROM APPROVED TAXI RANK IN NONGOMA, INTO R618, AT ESIPHAMBANWENI TURN RIGHT INTO D1801 TO ESIKHOKHWANENI, TURN RIGHT INTO R618. AT ODUSHWINI AREA TURN RIGHT INTO D1856 TO ESIDINSINI AND PASS NJAMPALA AREA INTO D1810, TURN RIGHT INTO R66 INTO NONGOMA MAIN ROAD. ALTERNATIVE ROUTE FROM APPROVED TAXI RANK IN NONGOMA UP TO R618 PROCEED TO DUSHWINI, TURN LEFT INTO D1857 TO DONGOTHULI AREA, AND RETURN BACK TO R618 AND PROCEED TO ESINKONKONKO AREA, TURN LEFT INTO D2032 TO MTHWADLANA AREA AND RETURN BACK INTO R618 TO BUXEDEN TAXI RANK. OFFLOAD, LOAD AND RETURN ALONG THE FORWARD ROUTE IN REVERSE.
12.16	22076I22076I00050368 - NONGOMA TO USUTHU FROM APPROVED TAXI RANK IN NONGOMA TURN LEFT INTO R66, AT ESIGANGENI AREA TURN RIGHT TO D1821 TO PHANGODE, TURN RIGHT INTO D1820 TO USUTHU APPROVED TAXI RANK. OFFLOAD, LOAD AND RETURN ALONG THE FORWARD ROUTE IN REVERSE.
12.17	22076I22076I00050373 - CONDITIONS/RESTRICTIONS 1. PASSENGERS MAY BE PICKED UP AND/OR SET DOWN ONLY AT DESIGNATED TAXI RANK OR TAXI STOP, WHICH SHALL EXCLUDE BUS STOPS. 2. ON THE INBOUND TRIP TO DURBAN, VOSLOORUS, NEWCASTLE, LADYSMITH, EMPANGENI, MANDINI AND ULUNDI, NO PASSENGERS MAY BE PICKED UP END ROUTE FROM LEAVING THE MAGISTERIAL OF NONGOMA UNTIL REACHING THE DESTINATION RANK. 3. ON THE RETURN TRIP TO NONGOMA, NO PASSENGERS MAY BE SET DOWN UNTIL REACHING THE MAGISTERIAL DISTRICT OF NONGOMA. 4. ENTRY OR RANKING ON PRIVATE PROPERTY IS NOT PERMITTED WITHOUT PERMISSION OF THE LANDLORD, A COPY OF WHICH MUST BE SUPPLIED TO THE BOARD BEFORE ISSUE OPERATING LICENCE. 5. WITHOUT HAVING ENTERED INTO AN AGREEMENT WITH OTHER OPERATORS ON A COMMON ROUTE, AS CONTEMPLATED BY SECTION 88 (2) (B) OF ACT 22 OF 2000, THE PICKING UP OR SETTING DOWN OF PASSENGERS ON SUCH ROUTE IS NOT PERMITTED. A COPY OF SUCH AGREEMENT MUST BE SUPPLIED TO THE BOARD. 6. AT RANKS, WHETHER ON -STREET OR OFF-STREET, ONLY THE TAXIS THAT CAN BE ACCOMMODATED IN THE DEMARCATED AREA MAY OCCUPY TH RANK, EXCESS VEHICLES MUST HOLD ELSEWHERE AT DESIGNATED HOLDING AREAS. 7. RANK PERMITS OR LETTERS OF AUTHORITY MUST BE PRODUCED IN RESPECT OF ALL RANKS IN MUNICIPAL ARREARS, IN PARTICULAR MAJOR TOWNS AND CITIES. 8. THE ALLOCATION OF ANY ROUTE OR PORTION OF A ROUTE IS SUBJECT TO THE CONDITION THAT IT HAS BEEN APPROVED AND ALLOCATED IN GOOD FAITH AND THAT SUCH ROUTE WILL BE INVALID SHOULD IT TRANSPIRE THAT THE ROUTE OR PORTION THEREOF WILL, OR HAS CAUSED CONFLICT DUE TO IT HAVING BEEN APPROVED BASED ON INCORRECT OR FALSE INFORMATION SUPPLIED TO THE BOARD OR AS A RESULT OF AN ERROR. IN SUCH INSTANCE THE OPERATING LICENCE MUST BE RETURNED TO THE BOARD FOR CORRECTION. 9. THE VEHICLE MUST BE COVERED BY MOTOR VEHICLE INSURANCE AS WELL AS PERSONAL LIABILITY INSURANCE.
12.18	22076I22076I00151383 - NONGOMA TO MAHASHINI FROM LOCAL TAXI RANK IN NONGOMA TURN (R) TO MAIN ROAD AND TAKE (L) ALONG ROAD R618 TO NGOMI AREA, AT NHLOPHENKULU AREA TURN (R) ALONG ROAD R66. AT MSHANELO AREA TURN (L) ON ROAD D1817 TO ESIQOKOLWENI AREA AND RETURN ALONG THE SAME ROUTE TO ROAD TO R618 AND PROCEED TO MAHASHINI AREA TURN (L) ALONG ROAD D1820 WHERE COMMUNITY RANK IS PASSENGERS WILL BE OFF-LOADED AND PICKED UP BACK TO NONGOMA ALONG THE SAME ROUTE (PICK AND DROP IS MADE ALL THE WAY).



transport

Department:
Transport
Province of KwaZulu-Natal

GAZETTE

LGKZNG43-2020-FEB

REGION: ALL

12.19	22076I22076I00151385 - NONGOMA TO NJOKWE
	<p>FROM NONGOMA LOCAL TAXI RANK TURN RIGHT ALONG ROAD R618 TO ESIPHAMBANWENI, TURN LEFT ALONG ROAD P234. AT NGXONGWANE AREA, TURN LEFT ALONG D 1860 TO MADUMA AREA AND REACH ROAD D1859 TURN LEFT VIA KWA-VILANE RETURNING BACK TO ROAD R618 BACK TO NONGOMA TOWN.</p> <p>ALTERNATIVELY, ALONG THE ROAD R234 AT NGXONGWANE AREA, TURN RIGHT ALONG ROAD D1813 TO ESIBONELO AREA, AND RETURN TO NONGOMA OR TURN LEFT ALONG ROAD D1803 VIA ESIXENI AREA TO NJOKWE COMMUNITY TAXI STOP AND RETURN ALONG THE SAME ROUTE.</p> <p>ALTERNATIVELY, ALONG THE ROAD R234 AT NGXONGWANE AREA, PROCEED TO NJOKWE AREA WHERE THE TAXI STOP IS. ON RETURN, FROM NJOKWE CLINIC TURN RIGHT ALONG ROAD D1814 VIA SINQANDA, ESHESHI AND JOIN ROAD D1815 FROM SOVANE AREA AND JOIN ROAD P234 TO NONGOMA TOWN.</p> <p>ALTERNATIVELY, ALONG THE ROAD R234 AT KWA-NYAWO AREA, TURN LEFT ALONG ROAD D1815 TO SOVANE AND RETURN ALONG THE SAME ROAD. (PICK AND DROP WILL BE MADE ALL THE WAY).</p>
12.20	22076I22077Z10050362 - NONGOMA TO MKHUZE
	<p>FROM NONGOMA TAXI RANK, TURN LEFT TO MAIN ROAD AND PROCEED TO THE JUNCTION AND TAKE RIGHT ALONG R618 AT SIPHAMBANWENI, TURN LEFT ALONG P234, AND PASS EKUTHOKOZENI (PICK-UPS IS MADE SUBJECT TO CONDITION5 BELOW), PROCEED ALONG P234 TO N2 AND CROSS OVER TO N2 TO MKHUZE MAIN ROAD AND TURN LEFT TO APPROVED TAXI RANK AT MKHUZE. OFFLOAD AND LOAD RETURN ALONG THE FORWARD ROUTE IN REVERSE.</p>
12.21	22076I2207J510050360 - NONGOMA TO VRYHEID
	<p>FROM NONGOMA TAXI RANK, TURN LEFT INTO R618, PROCEED ALONG R618 TO NGOME (DROP CAN BE MADE ONLY), PROCEED ALONG R618 AND TURN LEFT INTO R69, PROCEED ALONG TO VRYHEID TAXI RANK. OFFLOAD, LOAD AND RETURN ALONG FORWARD ROUTE IN REVERSE.</p>
12.22	22076I2207SN10050372 - NONGOMA TO HLABISA
	FROM NONGOMA TO HLABISA AND RETURN
12.23	22076I2207XJ10050363 - NONGOMA TO EMPANGENI
	<p>FROM NONGOMA TAXI RANK TURN LEFT TO THE MAIN ROAD AT THE JUNCTION TURN RIGHT ALONG R618, AND PASS ALONG BUXEDEN AND HLABISA (NO PICK AND DROP MADE), PROCEED TO MATUBATUBA, AT THE N2 JUNCTION, TURN RIGHT INTO N2 AND PROCEED TO RICHARDS BAY (DROP IS MADE, NO PICK UPS). PROCEED ALONG R34 TO EMPANGENI AND DROP OFF ONLY PASSENGERS ATB' RANK AND PROCEED TO 'A' RANK. OFF-LOAD, LOAD AND RETURN ALONG THE FORWARD ROUTE IN REVERSE.</p> <p>ALTERNATIVE ROUTE FROM NONGOMA TAXI RANK, TURN RIGHT ALONG R66 AND PASS ULUNDI (NO PICK OR DROP) AND PROCEED TO MELMOTH ALONG R66 AND DROP WILL BE MADE ONLY. PROCEED ALONG R34 TO NDUNDULU (DROP ONLY), AND PROCEED ALONG R34 TO EMPANGENI. OFFLOAD AND LOAD AT EMPANGENI 'A' RANK AND RETURN ALONG THE FORWARD ROUTE IN REVERSE.</p>
12.24	22076I2209QU10151384 - NONGOMA TO MANDENI
	<p>FROM NONGOMA TAXI RANK TURN (R) JOINING ROAD R66 TO ULUDI, NO PICK-UP. PROCEED TO THE JUNCTION, TURN (L) AND PROCEED TO MELMOTH (DROP CAN BE MADE, NO PICK-UP) AND PROCEED ALONG THE SAME ROAD BUT RETURN TO BE R34 TO NDUNDULE WHERE THE ROAD BECOME R66 AND REACH ESHOWE, (DROP OFF IS MADE NO PICK-UP) AND PROCEED TO GINGINDLOVU AND TURN (R) ALONG RD R102 TO DARNAL. TURN (R) TO ROAD R258 VIA AMATIKULU DROP OFF NO PICK UPS AND PROCEED TO ISITHEBE ON THE SAME ROAD, OFF LOADING IS MADE AND PROCEED TO MANDENI TAXI RANK WHERE PASSENGERS WILL BE PICKED UP IN RETURN TRIP.</p>



transport

Department:
Transport
Province of KwaZulu-Natal

GAZETTE

LGKZNG43-2020-FEB

REGION: ALL

1) Application Number: APP0121169	2) Gazette Number: LGKZNG43-2020-FEB
3) Applicant: M ZUMA ID NO. 7502015333089 Association: NTUZUMA TAXI ASSOCIATION	4) Applicant Address: PO BOX100 PINETOWN 3600
5) Existing Licence Holder: NOT APPLICABLE ID NO. NOT APPLICABLE	6) Existing Licence Holder Address: NOT APPLICABLE
7) Type of application: NEW OPERATING LICENCE	8) Operating Licence Number: LGKZN1403000362
9) Vehicle Type: MINIBUS TAXI	10) 1 X 9-16 (SEATED) + 0 (STANDING)
11) Region: GREATER NORTH	
12.1	<p>2206MY2206SA00049298 - NTUZUMA TO PHOENIX (UMHLANGA)</p> <p>FROM THE STARTING POINT (ITHENDELE DRIVE TAXI RANK) NEAR KWANOZAZA SHOPPING CENTRE ALONG ANY OF THE INNER CIRCLE ROUTES 1 TO 4 WITHIN NTUZUMA TOWNSHIP ALONG ITHENDELE DRIVE LEFT INTO NTUZUMA ACCESS ROAD INTO INDUSTRIAL PARK ROAD LEFT INTO PHOENIX HIGHWAY RIGHT INTO INTO M41 LEFT INTO UMHLANGA ROCKS DRIVE INTO LIGHTHOUSE ROAD LEFT INTO TANAGER WAY RIGHT INTO LAGOON DRIVE RIGHT INTO LIGHT HOUSE ROAD LEFT INTO AN ON RAMP TO THE M4 RIGHT INTO ARGYLE ROAD LEFT INTO UMGENI ROAD LEFT INTO UMGENI ROAD AND PROCEED TO THE RANK (S) AS PER ANY OF THE ROUTES (1.1 TO 1.5) ALTERNATIVE ROUTE ALONG THE M25 LEFT INTO THE N2 RIGHT INTO THE M41 AND PROCEED AS PER THE ABOVE ROUTE.</p>
12.2	<p>2206S92206MY00049300 - KWAMASHU TO NTUZUMA</p> <p>FROM KWAMASHU MAIN TAXI RANK ON MALANDELA ROAD, INTO BHEJANE ROAD, LEFT INTO NYALA ROAD, INTO ITHENDELE DRIVE AND PROCEED TO THE INNER CIRCLE ROUTES WITHIN NTUZUMA AND TO THE RANK ON ITHENDELE DRIVE NEAR BHEKUZULU DRIVE.</p> <p>6.1.1 ALTERNATIVE ROUTE FROM KWAMASHU MAIN TAXI RANK ON MALANDELA ROAD, INTO BHEJANE ROAD, LEFT INTO NYALA ROAD, INTO UNDIYAZANA GROVE, INTO INGCEBO DRIVE, RIGHT INTO IBHUCU DRIVE, RIGHT INTO UMBHALANE, RIGHT INTO IHOBBE AVENUE, LEFT INTO ITHENDELE DRIVE AND PROCEED TO THE INNER CIRCLE ROUTES WITHIN NTUZUMA TAKE-OUT AND TO THE END POINT ON ITHENDELE DRIVE NEAR BHEKUZULU DRIVE.</p> <p>6.2. BESTER'S TAXI RANK TO NTUZUMA FROM BESTER'S TAXI RANK, LEFT INTO NTUZUMA ACCESS ROAD, RIGHT INTO ITHENDELE DRIVE AND PROCEED TO ANY OF THE INNER CIRCLE ROUTE(S) 1 TO 4 ABOVE, AND TO THE END POINT ON ITHENDELE DRIVE AND BHEKUZULU DRIVE TAXI RANK.</p> <p>6.3. KWAMASHU CROSSROADS TO NTUZUMA FROM KWAMASHU CROSSROADS TAXI RANK, LEFT INTO MALANDELA ROAD, LEFT INTO KWAMASHU HIGHWAY (M25), LEFT INTO NTUZUMA ACCESS ROAD, RIGHT INTO ITHENDELE DRIVE AND PROCEED TO ANY OF THE INNER CIRCLE ROUTE(S) 1 TO 4 ABOVE, UNTIL THE END POINT ON ITHENDELE NEAR BHEKUZULU DRIVE TAXI RANK.</p>
12.3	<p>2206MY21004R00049295 - NTUZUMA TO DURBAN</p> <p>FROM ITHENDELE DRIVE TAXI RANK NEAR KWANOZAZA SHOPPING CENTRE ALONG ANY OF ROUTES (S) 1 TO 4 ABOVE INTO NTUZUMA ACCESS ROAD RIGHT INTO KWAMASHU HIGHWAY (M25) INTO NORTH COAST ROAD INTO UMGENI ROAD (PROCEED TO SOLDIER'S WAY AND TO SOLDIER'S WAY TAXI RANK OR RIGHT INTO LEOPOLD STREET RIGHT INTO WARWICK AVENUE INTO CENTENARY ROAD AND PROCEED TO CENTENARY ROAD TAXI RANK.</p> <p>FROM ITHENDELE DRIVE TAXI RANK NEAR KWANOZAZA SHOPPING CENTRE ALONG ANY OF THE INNER CIRCLE ROUTES WITHIN NTUZUMA AS PER ROUTES 1 TO 4 ABOVE INTO KWAMASHU HIGHWAY (M25) RIGHT INTO THE N2 LEFT INTO INANDA ROAD (M21) INTO SEA COW LAKE ROAD RIGHT INTO NORTH COAST ROAD AND PROCEED TO THE END POINTS AS IN 1.1 ABOVE.</p> <p>FROM THE STARTING POINT IN 1.1 ABOVE INTO KWAMASHU HIGHWAY (M25) RIGHT INTO THE N2 LEFT INTO INANDA ROAD (M21) OFF RAMP LEFT INTO UMGENI ROAD (M19) ALONG UMGENI ROAD AND PROCEED TO THE END POINTS AS IN 1.1</p> <p>FROM THE STARTING POINT IN 1.1 ABOVE INTO KWAMASHU HIGHWAY RIGHT INTO THE N2 ALONG THE N2 LEFT INTO THE N3 ALONG THE N3 INTO OLD DUTCH ROAD (LEFT INTO CENTENARY ROAD AND PROCEED TO CENTENARY ROAD TAXI RANK OR INTO ALICE STREET RIGHT INTO SOLDIER'S WAY AND PROCEED TO SOLDIER'S WAY TAXI RANK.</p> <p>FROM THE STARTING POINT IN 1.1 ABOVE INTO KWAMASHU HIGHWAY (M25) INTO NORTH COAST ROAD INTO UMGENI ROAD LEFT INTO ARGYLE ROAD RIGHT INTO BRICKHILL ROAD INTO POINT ROAD RIGHT INTO BAY TERRACE RIGHT INTO STANGER STREET LEFT INTO ORDANCE ROAD LEFT INTO SOLDIER'S WAY RIGHT INTO QUEEN STREET RIGHT INTO FIELD STREET AND PROCEED TO SOLDIER'S WAY TAXI RANK OR INTO LEOPOLD STREET RIGHT INTO WARWICK AVENUE INTO CENTENARY ROAD AND PROCEED TO CENTENARY ROAD TAXI RANK.</p>
12.4	<p>2206MY2206RK00049296 - NTUZUMA TO PINETOWN</p> <p>FROM THE STARTING POINT ON ITHENDELE DRIVE NEAR KWANOZAZA SHOPPING CENTRE ALONG ANY OF THE INNER CIRCLE ROUTES 1 TO 4 WITHIN NTUZUMA TOWNSHIP ALONG ITHENDELE DRIVE LEFT INTO NTUZUMA ACCESS ROAD RIGHT INTO KWAMASHU HIGHWAY (M25) TURN RIGHT INTO THE N2 ALONG THE N2 LEFT INTO INANDA ROAD (M21) OFF RAMP RIGHT INTO UMGENI ROAD (M19) INTO ST JOHNS AVENUE RIGHT INTO OLD MAIN ROAD LEFT INTO MOODIE STREET RIGHT INTO HILL STREET AND PROCEED TO THE END POINT ON HILL STREET.</p> <p>AND</p> <p>FROM THE STARTING POINT ABOVE ALONG THE ROUTES INDICATED ABOVE RIGHT INTO THE N2 ALONG THE N2 INTO THE N3 INTO THE M13 RIGHT INTO OLD MAIN ROAD RIGHT INTO MOODIE STREET RIGHT INTO HILL STREET AND PROCEED TO THE END POINT ON HILL STREET.</p> <p>AND</p> <p>FROM THE STARTING POINT ABOVE ALONG THE ROUTES INDICATED ABOVE RIGHT INTO UMGENI ROAD (M9) ALONG THE M19 RIGHT INTO OTTO VOLEK ROAD LEFT INTO SHEPSTONE ROAD LEFT INTO REGENT STREET RIGHT INTO CHELSEA AVENUE LEFT INTO CHELSEA AVENUE LEFT INTO ESCOM ROAD RIGHT INTO OLD MAIN ROAD RIGHT INTO TRAFFORD ROAD LEFT INTO HILLCLIMB ROAD LEFT INTO KYALAMI ROAD INTO CIRCUIT ROAD LEFT INTO MALCOLM ROAD LEFT INTO ALBERT ROAD LEFT INTO ALEXANDER ROAD LEFT INTO OLD MAIN ROAD RIGHT INTO MOODIE STREET RIGHT INTO HILL STREET AND PROCEED TO THE TAXI RANK ON HILL STREET.</p>
12.5	<p>2206MY2206U200049297 - NTUZUMA TO VERULAM</p> <p>FROM THE STARTING POINT (ITHENDELE DRIVE TAXI RANK) NEAR KWANOZAZA SHOPPING CENTRE ALONG ANY OF THE INNER CIRCLE ROUTES WITHIN NTUZUMA TOWNSHIP ALONG ITHENDELE DRIVE LEFT INTO NTUZUMA ACCESS ROAD RIGHT INTO KWAMASHU HIGHWAY (M25) ALONG THE M25 LEFT INTO R102 PASS WHITE HOUSE SHOPPING CENTRE ALONG R102 RIGHT INTO WICK STREET LEFT INTO IRELAND STREET AND PROCEED TO AN APPROVED TAXI RANK ON IRELAND STREET.</p> <p>ALTERNATIVE ROUTE ALONG THE SAME ROUTE ABOVE INTO NTUZUMA ACCESS ROAD INTO INDUSTRIAL PARK ROAD LEFT INTO PHOENIX HIGHWAY LEFT INTO R102 AND PROCEED TO VERULAM AS PER THE ABOVE ROUTE.</p> <p>RESTRICTION: NO PICKING UP OF PASSENGERS ON PHOENIX HIGHWAY.</p>

**transport**

Department:
Transport
Province of KwaZulu-Natal

GAZETTE**LGKZNG43-2020-FEB****REGION: ALL**

12.6	<p>21004R2206MY00049299 - DURBAN TO NTUZUMA</p> <p>FROM SOLDIER'S WAY TAXI RANK RIGHT INTO FIELD STREET INTO ALBERT STREET INTO UMGANI ROAD INTO NORTH COAST ROAD INTO KWAMASHU HIGHWAY (M25) LEFT INTO NTUZUMA ACCESS ROAD ALONG NTUZUMA ACCESS ROAD RIGHT INTO ITHENDELE DRIVE AND PROCEED TO NTUZUMA ALONG ANY OF THE INNER CIRLE ROUTES WITHIN NTUZUMA.</p> <p>FROM CENTENARY ROAD TAXI RANK RIGHT INTO MARKET ROAD LEFT INTO ALICE STREET LEFT INTO ALBERT STREET INTO UMGANI ROAD INTO NORTH COAST ROAD INTO KWAMASHU HIGHWAY (M25) AND PROCEED TO THE END POINT ALONG ROUTES IN5.1 ABOVE.</p> <p>FROM SOLDIER'S WAY TAXI RANK RIGHT INTO FIELD STREET LEFT INTO LEOPOLD STREET INTO CANONGATE ROAD OR FROM CENTENARY ROAD TAXI RANK RIGHT INTO MARKET ROAD RIGHT INTO LEOPOLD STREET INTO CANONGATE ROAD INTO THE WESTERN FREEWAY (N3) INTO THE N2 LEFT INTO KWAMASHU HIGHWAY (M25) AND PROCEED TO THE END POINT ALONG ROUTES IN5.1 ABOVE.</p>
------	---



transport

Department:
Transport
Province of KwaZulu-Natal

GAZETTE

LGKZNG43-2020-FEB

REGION: ALL

1) Application Number: APP0110786	2) Gazette Number: LGKZNG43-2020-FEB
3) Applicant: MZWAKHE NGCOBO ID NO. 8310065428083 Association: NQUTHU DISTRICT PIONEERS TAXI ASSOC.	4) Applicant Address: P.O BOX 436 NQUTHU 3135
5) Existing Licence Holder: NOT APPLICABLE ID NO. NOT APPLICABLE	6) Existing Licence Holder Address: NOT APPLICABLE
7) Type of application: ADD AUTHORISATIONS/ROUTES	8) Operating Licence Number: LGKZN0203000120
9) Vehicle Type: MINIBUS	10) 1 X 15 (SEATED) + 0 (STANDING)
11) Region: UMZINYATHI	
12.1	2207GY2207BP10047658 - NQUTHU TO DUNDEE FROM NQUTHU TAXI RANK, INTO P36/2 INTO R68, LEFT INTO R33 INTO VICTORIA STREET, RIGHT INTO SMITH STREET INTO DUNDEE TAXI RANK AND RETURN TO NQUTHU ALONG THE FORWARD ROUTE IN REVERSE.
12.2	2207GY2207J510047659 - NQUTHU TO NONDWENI FROM NQUTHU TAXI RANK TO NONDWENI TAXI RANK ALONG MAIN ROAD (P36-2 AND RETURN ALONG THE FORWARD ROUTE IN REVERSE.(PICKING UP AND SETTING DOWN PASSENGERS EN ROUTE.
12.3	2207GY2206YH10047661 - NQUTHU TO ULUNDI FROM NQUTHU TAXI RANK TO ULUNDI TAXI RANK PROCEED ALONG R68 TO BABANANGO ALONG R68, TURN LEFT TO GRAVEL ROAD R432 DOWN TO A T-JUNCTION FROM VRYHEID TO MELMOTH (R34) RIGHT INTO AND R34, LEFT INTO AND ALONG R66 INTO ULUNDI TAXI RANK AND RETURN WITH SOME PASSENGERS ALONG THE FORWARD ROUTE IN REVERSE.
12.4	2207GY2202DH10047662 - NQUTHU TO LADYSMITH FROM NQUTHU TAXI RANK, INTO AND ALONG P36/1 (R68), LEFT INTO R33 TO DUNDEE, PASSING THROUGH DUNDEE ALONG VICTORIA STREET, INTO KAREL LANDMAN STREET, JOINING R68 AND PROCEED ALONG R68, BYPASSING GLENCOE, LEFT INTO ALONG N11-2 TO LADYSMITH. AT THE FIRST ROBOT, TURN LEFT INTO ILLING ROAD, AND PROCEEDS TO ILLING ROAD TAXI RANK AND RETURN ALONG THE FORWARDS ROUTE IN REVERSE
12.5	2207GY22068T10047663 - NQUTHU TO PIETERMARITZBURG FROM NQUTHU TAXI RANK PROCEED AS PER ROUTE 31 TO LADYSMITH. UPON ENTERING LAD TO PIETERMARITZBURG VIA DUNDEE VIA WHICH BECOMES R33/R68 VIA GLENCOE R1YSMITH TURN LEFT AT THE FIRST TRAFFIC LIGHT INTO AND ALONG R4 INTO P325 BECOMING P544, INTO R103 BYPASSING COLENZO INTO N3 AND PROCEED DIRECT TO PIETERMARITZBURG. ENTERING PIETERMARITZBURG LEFT INTO THE CHURCH STREET OFF-RAMP, RIGHT INTO CHURCH STREET AND PROCEEDS INTO THE APPROVED TAXI RANK OFF CHURCH STREET AND RETURN ALONG THE FORWARD ROUTE IN REVERSE.
12.6	2207GY2207GY00047664 - NQUTHU TO QHUDENI FROM NQUTHU TAXI RANK INTO AND ALONG R68 AND AND TURN RIGHT INTO P16/3 TO P32 KWABALOYI QHUDENI AND RETURN TO NQUTHU WITH ALONG THE FOWARD ROUTE IN REVERSE.
12.7	2207GY2207GY00047665 - SIBONGILE TO NQUTHU FROM SIBONGILE ALONG L1993 INTO R68 AND PROCEED INTO NQUTHU TAXI RANK AND RETURN.
12.8	2207GY2207GY00047666 - MABULULWANE TO NQUTHU FROM MABULULWANE SUB TAXI RANK INTO AND ALONG D1297 INTO R68 AND PROCEED TO NQUTHU TAXI RANK AND RETURN.
12.9	2207GY2207J510047671 - NQUTHU TO VRYHEID FROM NQUTHU INTO AND ALONG P54, TURN OFF AT MASONDO CROSSING WHICH BECOMES R9, PROCEED ALONG MONDLO/GOBINSIMBI WHICH BECOMES R14 AND PROCEED TO JUNCTION OF VRYHEID AND MELMOTH ROADS WHICH BECOMES R43 AND PROCEED TO UTRECHT STREET IN VRYHEID. AT THE FIRST ROBOT, TURN RIGHT AND SHORT LEFT VRYHEID TAXI RANK AND RETURN ALONG THE FORWARD ROUTE IN REVERSE.
12.10	2207GY2207GY00047673 - ST. AUGUSTINE TO NQUTHU FROM AUGUSTINE'S SCHOOL INTO AND ALONG D1361, RIGHT INTO R68 AND PROCEED TO NQUTHU TAXI RANK AND RETURN ALONG THE FORWARD ROUTE IN REVERSE.
12.11	2207GY2207GY00050375 - MABULULWANE TO NQUTHU FROM MABULULWANE SUB TAXI RANK INTO AND ALONG D1297 INTO R68 AND PROCEED TO NQUTHU TAXI RANK AND RETURN.



transport

Department:
Transport
Province of KwaZulu-Natal

GAZETTE

LGKZNG43-2020-FEB

REGION: ALL

1)	Application Number: APP0121170	2)	Gazette Number: LGKZNG43-2020-FEB
3)	Applicant: M ZUMA ID NO. 7502015333089 Association: NTUZUMA TAXI ASSOCIATION	4)	Applicant Address: PO BOX100 PINETOWN 3600
5)	Existing Licence Holder: NOT APPLICABLE ID NO. NOT APPLICABLE	6)	Existing Licence Holder Address: NOT APPLICABLE
7)	Type of application: NEW OPERATING LICENCE	8)	Operating Licence Number: LGKZN1403000363
9)	Vehicle Type: MINIBUS TAXI	10)	1 X 9-16 (SEATED) + 0 (STANDING)
11)	Region: GREATER NORTH		
12.1	<p>2206MY2206SA00049298 - NTUZUMA TO PHOENIX (UMHLANGA)</p> <p>FROM THE STARTING POINT (ITHENDELE DRIVE TAXI RANK) NEAR KWANOZAZA SHOPPING CENTRE ALONG ANY OF THE INNER CIRCLE ROUTES 1 TO 4 WITHIN NTUZUMA TOWNSHIP ALONG ITHENDELE DRIVE LEFT INTO NTUZUMA ACCESS ROAD INTO INDUSTRIAL PARK ROAD LEFT INTO PHOENIX HIGHWAY RIGHT INTO INTO M41 LEFT INTO UMHLANGA ROCKS DRIVE INTO LIGHTHOUSE ROAD LEFT INTO TANAGER WAY RIGHT INTO LAGOON DRIVE RIGHT INTO LIGHT HOUSE ROAD LEFT INTO AN ON RAMP TO THE M4 RIGHT INTO ARGYLE ROAD LEFT INTO UMGENI ROAD LEFT INTO UMGENI ROAD AND PROCEED TO THE RANK (S) AS PER ANY OF THE ROUTES (1.1 TO 1.5) ALTERNATIVE ROUTE ALONG THE M25 LEFT INTO THE N2 RIGHT INTO THE M41 AND PROCEED AS PER THE ABOVE ROUTE.</p>		
12.2	<p>2206S92206MY00049300 - KWAMASHU TO NTUZUMA</p> <p>FROM KWAMASHU MAIN TAXI RANK ON MALANDELA ROAD, INTO BHEJANE ROAD, LEFT INTO NYALA ROAD, INTO ITHENDELE DRIVE AND PROCEED TO THE INNER CIRCLE ROUTES WITHIN NTUZUMA AND TO THE RANK ON ITHENDELE DRIVE NEAR BHEKUZULU DRIVE.</p> <p>6.1.1 ALTERNATIVE ROUTE FROM KWAMASHU MAIN TAXI RANK ON MALANDELA ROAD, INTO BHEJANE ROAD, LEFT INTO NYALA ROAD, INTO UNDIYAZANA GROVE, INTO INGCEBO DRIVE, RIGHT INTO IBHUCU DRIVE, RIGHT INTO UMBHALANE, RIGHT INTO IHOBHE AVENUE, LEFT INTO ITHENDELE DRIVE AND PROCEED TO THE INNER CIRCLE ROUTES WITHIN NTUZUMA TAKE-OUT AND TO THE END POINT ON ITHENDELE DRIVE NEAR BHEKUZULU DRIVE.</p> <p>6.2. BESTER'S TAXI RANK TO NTUZUMA FROM BESTER'S TAXI RANK, LEFT INTO NTUZUMA ACCESS ROAD, RIGHT INTO ITHENDELE DRIVE AND PROCEED TO ANY OF THE INNER CIRCLE ROUTE(S) 1 TO 4 ABOVE, AND TO THE END POINT ON ITHENDELE DRIVE AND BHEKUZULU DRIVE TAXI RANK.</p> <p>6.3. KWAMASHU CROSSROADS TO NTUZUMA FROM KWAMASHU CROSSROADS TAXI RANK, LEFT INTO MALANDELA ROAD, LEFT INTO KWAMASHU HIGHWAY (M25), LEFT INTO NTUZUMA ACCESS ROAD, RIGHT INTO ITHENDELE DRIVE AND PROCEED TO ANY OF THE INNER CIRCLE ROUTE(S) 1 TO 4 ABOVE, UNTIL THE END POINT ON ITHENDELE NEAR BHEKUZULU DRIVE TAXI RANK.</p>		
12.3	<p>2206MY21004R00049295 - NTUZUMA TO DURBAN</p> <p>FROM ITHENDELE DRIVE TAXI RANK NEAR KWANOZAZA SHOPPING CENTRE ALONG ANY OF ROUTES (S) 1 TO 4 ABOVE INTO NTUZUMA ACCESS ROAD RIGHT INTO KWAMASHU HIGHWAY (M25) INTO NORTH COAST ROAD INTO UMGENI ROAD (PROCEED TO SOLDIER'S WAY AND TO SOLDIER'S WAY TAXI RANK OR RIGHT INTO LEOPOLD STREET RIGHT INTO WARWICK AVENUE INTO CENTENARY ROAD AND PROCEED TO CENTENARY ROAD TAXI RANK.</p> <p>FROM ITHENDELE DRIVE TAXI RANK NEAR KWANOZAZA SHOPPING CENTRE ALONG ANY OF THE INNER CIRCLE ROUTES WITHIN NTUZUMA AS PER ROUTES 1 TO 4 ABOVE INTO KWAMASHU HIGHWAY (M25) RIGHT INTO THE N2 LEFT INTO INANDA ROAD (M21) INTO SEA COW LAKE ROAD RIGHT INTO NORTH COAST ROAD AND PROCEED TO THE END POINTS AS IN 1.1 ABOVE.</p> <p>FROM THE STARTING POINT IN 1.1 ABOVE INTO KWAMASHU HIGHWAY (M25) RIGHT INTO THE N2 LEFT INTO INANDA ROAD (M21) OFF RAMP LEFT INTO UMGENI ROAD (M19) ALONG UMGENI ROAD AND PROCEED TO THE END POINTS AS IN 1.1</p> <p>FROM THE STARTING POINT IN 1.1 ABOVE INTO KWAMASHU HIGHWAY RIGHT INTO THE N2 ALONG THE N2 LEFT INTO THE N3 ALONG THE N3 INTO OLD DUTCH ROAD (LEFT INTO CENTENARY ROAD AND PROCEED TO CENTENARY ROAD TAXI RANK OR INTO ALICE STREET RIGHT INTO SOLDIER'S WAY AND PROCEED TO SOLDIER'S WAY TAXI RANK.</p> <p>FROM THE STARTING POINT IN 1.1 ABOVE INTO KWAMASHU HIGHWAY (M25) INTO NORTH COAST ROAD INTO UMGENI ROAD LEFT INTO ARGYLE ROAD RIGHT INTO BRICKHILL ROAD INTO POINT ROAD RIGHT INTO BAY TERRACE RIGHT INTO STANGER STREET LEFT INTO ORDANCE ROAD LEFT INTO SOLDIER'S WAY RIGHT INTO QUEEN STREET RIGHT INTO FIELD STREET AND PROCEED TO SOLDIER'S WAY TAXI RANK OR INTO LEOPOLD STREET RIGHT INTO WARWICK AVENUE INTO CENTENARY ROAD AND PROCEED TO CENTENARY ROAD TAXI RANK.</p>		
12.4	<p>2206MY2206RK00049296 - NTUZUMA TO PINETOWN</p> <p>FROM THE STARTING POINT ON ITHENDELE DRIVE NEAR KWANOZAZA SHOPPING CENTRE ALONG ANY OF THE INNER CIRCLE ROUTES 1 TO 4 WITHIN NTUZUMA TOWNSHIP ALONG ITHENDELE DRIVE LEFT INTO NTUZUMA ACCESS ROAD RIGHT INTO KWAMASHU HIGHWAY (M25) TURN RIGHT INTO THE N2 ALONG THE N2 LEFT INTO INANDA ROAD (M21) OFF RAMP RIGHT INTO UMGENI ROAD (M19) INTO ST JOHNS AVENUE RIGHT INTO OLD MAIN ROAD LEFT INTO MOODIE STREET RIGHT INTO HILL STREET AND PROCEED TO THE END POINT ON HILL STREET.</p> <p>AND</p> <p>FROM THE STARTING POINT ABOVE ALONG THE ROUTES INDICATED ABOVE RIGHT INTO THE N2 ALONG THE N2 INTO THE N3 INTO THE M13 RIGHT INTO OLD MAIN ROAD RIGHT INTO MOODIE STREET RIGHT INTO HILL STREET AND PROCEED TO THE END POINT ON HILL STREET.</p> <p>AND</p> <p>FROM THE STARTING POINT ABOVE ALONG THE ROUTES INDICATED ABOVE RIGHT INTO UMGENI ROAD (M9) ALONG THE M19 RIGHT INTO OTTO VOLEK ROAD LEFT INTO SHEPSTONE ROAD LEFT INTO REGENT STREET RIGHT INTO CHELSEA AVENUE LEFT INTO CHELSEA AVENUE LEFT INTO ESCOM ROAD RIGHT INTO OLD MAIN ROAD RIGHT INTO TRAFFORD ROAD LEFT INTO HILLCLIMB ROAD LEFT INTO KYALAMI ROAD INTO CIRCUIT ROAD LEFT INTO MALCOLM ROAD LEFT INTO ALBERT ROAD LEFT INTO ALEXANDER ROAD LEFT INTO OLD MAIN ROAD RIGHT INTO MOODIE STREET RIGHT INTO HILL STREET AND PROCEED TO THE TAXI RANK ON HILL STREET.</p>		
12.5	<p>2206MY2206U200049297 - NTUZUMA TO VERULAM</p> <p>FROM THE STARTING POINT (ITHENDELE DRIVE TAXI RANK) NEAR KWANOZAZA SHOPPING CENTRE ALONG ANY OF THE INNER CIRCLE ROUTES WITHIN NTUZUMA TOWNSHIP ALONG ITHENDELE DRIVE LEFT INTO NTUZUMA ACCESS ROAD RIGHT INTO KWAMASHU HIGHWAY (M25) ALONG THE M25 LEFT INTO R102 PASS WHITE HOUSE SHOPPING CENTRE ALONG R102 RIGHT INTO WICK STREET LEFT INTO IRELAND STREET AND PROCEED TO AN APPROVED TAXI RANK ON IRELAND STREET.</p> <p>ALTERNATIVE ROUTE ALONG THE SAME ROUTE ABOVE INTO NTUZUMA ACCESS ROAD INTO INDUSTRIAL PARK ROAD LEFT INTO PHOENIX HIGHWAY LEFT INTO R02 AND PROCEED TO VERULAM AS PER THE ABOVE ROUTE.</p> <p>RESTRICTION: NO PICKING UP OF PASSENGERS ON PHOENIX HIGHWAY.</p>		



transport

Department:
Transport
Province of KwaZulu-Natal

GAZETTE

LGKZNG43-2020-FEB

REGION: ALL

12.6	21004R2206MY00049299 - DURBAN TO NTUZUMA
	<p>FROM SOLDIER'S WAY TAXI RANK RIGHT INTO FIELD STREET INTO ALBERT STREET INTO UMGENI ROAD INTO NORTH COAST ROAD INTO KWAMASHU HIGHWAY (M25) LEFT INTO NTUZUMA ACCESS ROAD ALONG NTUZUMA ACCESS ROAD RIGHT INTO ITHENDELE DRIVE AND PROCEED TO NTUZUMA ALONG ANY OF THE INNER CIRCLE ROUTES WITHIN NTUZUMA.</p> <p>FROM CENTENARY ROAD TAXI RANK RIGHT INTO MARKET ROAD LEFT INTO ALICE STREET LEFT INTO ALBERT STREET INTO UMGENI ROAD INTO NORTH COAST ROAD INTO KWAMASHU HIGHWAY (M25) AND PROCEED TO THE END POINT ALONG ROUTES IN5.1 ABOVE.</p> <p>FROM SOLDIER'S WAY TAXI RANK RIGHT INTO FIELD STREET LEFT INTO LEOPOLD STREET INTO CANONGATE ROAD OR FROM CENTENARY ROAD TAXI RANK RIGHT INTO MARKET ROAD RIGHT INTO LEOPOLD STREET INTO CANONGATE ROAD INTO THE WESTERN FREEWAY (13) INTO THE N2 LEFT INTO KWAMASHU HIGHWAY (M25) AND PROCEED TO THE END POINT ALONG ROUTES IN5.1 ABOVE.</p>
12.7	KZN601NS118055 - NTUZUMA TO DURBAN
	<p>FROM NTUZUMA TAXI RANK TO LHOBHE ROAD LEFT TO MBALANE ROAD (PICK UP PASSENGERS), LEFT TO LBHUCE DRIVE PICK AND DROP, RIGHT TO INGCEBO DRIVE PICK AND DROP, RIGHT TO MTHELEKISI (PICK AND DROP), RIGHT TO MADAMFANA (PICK AND DROP), RIGHT TO LBHUCE DRIVE (PICK AND DROP), LEFT TO INGCEBO DRIVE (PICK AND DROP), RIGHT TO NDIYAZANA (PICK AND DROP), LEFT TO INGCEBO DRIVE (PICK UP PASSENGERS), RIGHT TO INTSISHO PASS NTUZUMA POLICE STATION LEFT TO UNNAMED ROAD RIGHT TO LBHUCE (PICK UP PASSENGERS) RIGHT TO XAMU (PICK UP), LEFT TO LHOBHE PICK AND DROP PASSENGERS), LEFT TO ITHENDELE DRIVE (PICK AND DROP) AND TURN BACK TO ENGEN GARAGE WITH ITHENDELE DRIVE (PICK UP PASSENGERS) LEFT TO IVONDWE (PICK AND DROP), RIGHT TO BUHLE BODWA WALK (PICK AND DROP), RETURN WITH BUHLE BODWA WALK (PICK AND DROP) LEFT TO IVONDWE (PICK AND DROP) LEFT TO ITHENDELE DRIVE (PICK AND DROP) LEFT TO BHEKUZULU DRIVE (PICK AND DROP), RETURN AND WHEN REACHING SANDLWANA DRIVE, LEFT TO ITHENDELE DRIVE (PICK AND DROP) PASS NTUZUMA TAXI RANK, LEFT TO KING DINUZULU DRIVE (PICK AND DROP), AND TURN BACK TO SINAMUVA DRIVE (PICK AND DROP), RETURN TO KING DINUZULU DRIVE (PICK AND DROP), LEFT TO XOLANI NGCOBO WALK (PICK AND DROP) RIGHT TO SIQUBUQUBU ROAD (PICK AND DROP), RIGHT TO UNNAMED ROAD (PICK AND DROP), RIGHT TO NKATHAZO ROAD (NEW ROAD- PICK AND DROP) TURN RIGHT THEN IMMEDIATE LEFT TO ITHENDELE DRIVE (PICK UP AND DROP), THEN LEFT TO NTUZUMA ACCESS (NHLUNGWANE) PICK AND DROP.</p> <p>ALTERNATIVE ONE</p> <p>FROM NTUZUMA ACCESS (NHLUNGWANE) TURN RIGHT TO M25, RIGHT TO N2, LEFT TO INANDA ROAD (M21), INTO SEA COW LAKE, RIGHT TO NORTH COAST ROAD AND PROCEED TO CENTENARY ROAD TAXI RANK AND RETURN TO NTUZUMA ON THE SAME ROUTE.</p> <p>ALTERNATIVE TWO:</p> <p>FROM NTUZUMA ACCESS, TURN RIGHT TO M25, INTO N2, LEFT TO INANDA ROAD (M21) OFF RAMP AND LEFT TO UMGENI ROAD (M19), AND PROCEED TO CENTENARY ROAD TAXI RANK AND RETURN TO NTUZUMA ON THE SAME ROUTE.</p> <p>ALTERNATIVE THREE:</p> <p>FROM NTUZUMA ACCESS TURN RIGHT TO M25, RIGHT TO N2, LEFT TO N3 INTO OLD DUTCH ROAD, INTO ALICE STREET, RIGHT TO SOLDIERS WAY AND PROCEED TO SOLDIERS WAY TAXI RANK AND RETURN TO NTUZUMA ON THE SAME ROUTE.</p> <p>ALTERNATIVE FOUR:</p> <p>FROM NTUZUMA ACCESS (NHLUNGWANE), RIGHT TO M25, RIGHT TO N2, RIGHT TO NORTH COAST ROAD, TO UMGENI LEFT TO ARGYLE ROAD, RIGHT TO BRICKFIELD, INTO POINT ROAD, RIGHT TO BAY TERRACE, RIGHT TO STANGER STREET, LEFT TO ORDINANCE ROAD, LEFT TO SOLDIERS WAY, RIGHT TO QUEEN STREET, RIGHT TO FIELD STREET AND PROCEED TO SOLDIERS WAY TAXI RANK AND RETURN ON THE SAME ROUTE.</p>
12.8	KZN601NS118153 - NTUZUMA TO INDUSTRIAL PARK
	<p>FROM NTUZUMA TAXI RANK TO IHOBE ROAD LEFT TO MBALANE ROAD (PICK UP PASSENGERS), LEFT TO IBHUCE DRIVE PICK AND DROP, RIGHT TO INGCEBO DRIVE PICK AND DROP, RIGHT TO MTHELEKISI (PICK AND DROP), RIGHT TO MADAMFANA (PICK AND DROP), RIGHT TO IBHUCE DRIVE (PICK AND DROP), LEFT TO INGCEBO DRIVE (PICK AND DROP), RIGHT TO NDIYAZANA (PICK AND DROP), LEFT TO INGCEBO DRIVE (PICK UP PASSENGERS), RIGHT TO INTSISHO PASS NTUZUMA POLICE STATION LEFT TO UNNAMED ROAD RIGHT TO IBHUCE (PICK UP PASSENGERS) RIGHT TO XAMU (PICK UP), LEFT TO IHOBE PICK AND DROP PASSENGERS), LEFT TO ITHENDELE DRIVE (PICK AND DROP) AND TURN BACK TO ENGEN GARAGE WITH ITHENDELE DRIVE (PICK UP PASSENGERS) LEFT TO IVONDWE (PICK AND DROP), RIGHT TO BUHLE BODWA WALK (PICK AND DROP), RETURN WITH BUHLE BODWA WALK (PICK AND DROP) LEFT TO IVONDWE (PICK AND DROP) LEFT TO ITHENDELE DRIVE (PICK AND DROP) LEFT TO BHEKUZULU DRIVE (PICK AND DROP), RETURN AND WHEN REACHING SANDLWANA DRIVE, LEFT TO ITHENDELE DRIVE (PICK AND DROP) PASS NTUZUMA TAXI RANK, LEFT TO KING DINUZULU DRIVE (PICK AND DROP), AND TURN TO SINAMUVA DRIVE (PICK AND DROP), RETURN TO KING DINUZULU DRIVE (PICK AND DROP), LEFT TO XOLANI NGCOBO WALK (PICK AND DROP) RIGHT TO SIQUBUQUBU ROAD (PICK AND DROP), RIGHT TO UNNAMED ROAD (PICK AND DROP), RIGHT TO NKATHAZO ROAD (NEW ROAD- PICK AND DROP), TURN RIGHT THEN IMMEDIATE LEFT TO ITHENDELE DRIVE (PICK UP AND DROP), THEN LEFT TO NTUZUMA ACCESS (NHLUNGWANE) PICK AND DROP, RIGHT TO M25, TO HUNSLET ROAD AND RIGHT TO ABERDINE ROAD , PICK AND DROP AND RETURN TO NTUZUMA ON THE SAME ROUTE.</p>
12.9	KZN601NS118202 - NTUZUMA TO KWAMASHU
	<p>FROM NTUZUMA TAXI RANK TO IHOBE ROAD LEFT TO MBALANE ROAD (PICK UP PASSENGERS), LEFT TO IBHUCE DRIVE PICK AND DROP, RIGHT TO INGCEBO DRIVE PICK AND DROP, RIGHT TO MTHELEKISI (PICK AND DROP), RIGHT TO MADAMFANA (PICK AND DROP), RIGHT TO IBHUCE DRIVE (PICK AND DROP), LEFT TO INGCEBO DRIVE (PICK AND DROP), RIGHT TO NDIYAZANA (PICK AND DROP), LEFT TO INGCEBO DRIVE (PICK UP PASSENGERS), RIGHT TO INTSISHO PASS NTUZUMA POLICE STATION LEFT TO UNNAMED ROAD RIGHT TO IBHUCE (PICK UP PASSENGERS) RIGHT TO XAMU (PICK UP), LEFT TO IHOBE PICK AND DROP PASSENGERS, LEFT TO ITHENDELE DRIVE (PICK AND DROP) AND TURN BACK TO ENGEN GARAGE WITH ITHENDELE DRIVE (PICK UP PASSENGERS) LEFT TO IVONDWE (PICK AND DROP), RIGHT TO BUHLE BODWA WALK (PICK AND DROP), RETURN WITH BUHLE BODWA WALK (PICK AND DROP) LEFT TO IVONDWE (PICK AND DROP) LEFT TO ITHENDELE DRIVE (PICK AND DROP) LEFT TO BHEKUZULU DRIVE (PICK AND DROP), RETURN AND WHEN REACHING SANDLWANA DRIVE, LEFT TO ITHENDELE DRIVE (PICK AND DROP) PASS NTUZUMA TAXI RANK, LEFT TO KING DINUZULU DRIVE (PICK AND DROP), AND TURN BACK TO SINAMUVA DRIVE (PICK AND DROP), RETURN TO KING DINUZULU DRIVE (PICK AND DROP), LEFT TO XOLANI NGCOBO WALK (PICK AND DROP) RIGHT TO SIQUBUQUBU ROAD (PICK AND DROP), RIGHT TO UNNAMED ROAD (PICK AND DROP), THEN LEFT TO NTUZUMA ACCESS (NHLUNGWANE) PICK AND DROP, INTO ITHENDELE DRIVE , JOIN LINDA ROAD (NO PICKING UP AND DROPPING OF PASSENGERS) RIGHT TO BHEJANE ROAD (NO PICKING AND DROPPING) LEFT TO LINDA NZAMA ROAD , INTO KWAMASHU TAXI RANK AND RETURN TO NTUZUMA ON THE SAME ROUTE.</p>



transport

Department:
Transport
Province of KwaZulu-Natal

GAZETTE

LGKZNG43-2020-FEB

REGION: ALL

12.10	<p>KZN601NS118251 - NTUZUMA TO UMHLANGA ROCKS</p> <p>FROM NTUZUMA TAXI RANK TO IHOBHE ROAD LEFT TO MBALANE ROAD (PICK UP PASSENGERS), LEFT TO IBHUCE DRIVE PICK AND DROP, RIGHT TO INGCEBO DRIVE PICK AND DROP, RIGHT TO MTHELEKISI (PICK AND DROP), RIGHT TO MADAMFANA (PICK AND DROP), RIGHT TO IBHUCE DRIVE (PICK AND DROP), LEFT TO INGCEBO DRIVE (PICK AND DROP), RIGHT TO NDIYAZANA (PICK AND DROP), LEFT TO INGCEBO DRIVE (PICK UP PASSENGERS), RIGHT TO INTSISHO PASS NTUZUMA POLICE STATION LEFT TO UNNAMED ROAD RIGHT TO IBHUCE (PICK UP PASSENGERS) RIGHT TO XAMU (PICK UP), LEFT TO IHOBHE PICK AND DROP PASSENGERS), LEFT TO ITHENDELE DRIVE (PICK AND DROP) AND TURN TO ENGEN GARAGE WITH ITHENDELE DRIVE (PICK UP PASSENGERS) LEFT TO IVONDWE (PICK AND DROP), RIGHT TO BUHLE BODWA WALK (PICK AND DROP), RETURN WITH BUHLE BODWA WALK (PICK AND DROP) LEFT TO IVONDWE (PICK AND DROP), LEFT TO ITHENDELE DRIVE (PICK AND DROP) LEFT TO BHEKUZULU DRIVE (PICK AND DROP), RETURN AND WHEN REACHING SANDLWANA DRIVE, LEFT TO ITHENDELE DRIVE (PICK AND DROP) PASS NTUZUMA TAXI RANK, LEFT TO KING DINUZULU DRIVE (PICK AND DROP), AND TURN BACK TO SINAMUVA DRIVE (PICK AND DROP), RETURN TO KING DINUZULU DRIVE (PICK AND DROP), LEFT TO XOLANI NGCOBO WALK (PICK AND DROP) RIGHT TO SIQUBUQUBU ROAD (PICK AND DROP), RIGHT TO UNNAMED ROAD (PICK AND DROP), RIGHT TO NKATHAZO ROAD (NEW ROAD- PICK AND DROP), TURN RIGHT THEN IMMEDIATE LEFT TO ITHENDELE DRIVE (PICK UP AND DROP), THEN LEFT TO NTUZUMA ACCESS (NHLUNGWANE) PICK AND DROP, RIGHT TO M25, LEFT TO N2, LEFT TO M41, RIGHT WITH M41 AND OFF RAMP TO M12, LEFT WITH M12, INTO TRAFFIC CIRCLE, RIGHT TO UMHLANGA ROCKS DRIVE LEFT TO TANAGER WAY INTO UMHLANGA TAXI RANK AND RETURN TO NTUZUMA ON THE SAME ROUTE.</p> <p>RETURN 2</p> <p>FROM UMHLANGA TAXI RANK RIGHT TO CHATWEL, RIGHT TO UMHLANGA ROCKS DRIVE, BECOMES LIGHTHOUSE STREET, LEFT TO M2, RIGHT TO M41, INTO N2, OFF RAMP, RIGHT TO M25.</p>
12.11	<p>KZN601NS118447 - NTUZUMA TO VERULAM.</p> <p>FROM NTUZUMA TAXI RANK TO IHOBHE ROAD LEFT TO MBALANE ROAD (PICK UP PASSENGERS), LEFT TO IBHUCE DRIVE PICK AND DROP, RIGHT TO INGCEBO DRIVE PICK AND DROP, RIGHT TO MTHELEKISI (PICK AND DROP), RIGHT TO MADAMFANA (PICK AND DROP), RIGHT TO IBHUCE DRIVE (PICK AND DROP), LEFT TO INGCEBO DRIVE (PICK AND DROP), RIGHT TO NDIYAZANA (PICK AND DROP), LEFT TO INGCEBO DRIVE (PICK UP PASSENGERS), RIGHT TO INTSISHO PASS NTUZUMA POLICE STATION LEFT TO UNNAMED ROAD RIGHT TO IBHUCE (PICK UP PASSENGERS) RIGHT TO XAMU (PICK UP), LEFT TO IHOBHE PICK AND DROP PASSENGERS), LEFT TO ITHENDELE DRIVE (PICK AND DROP) AND TURN BACK TO ENGEN GARAGE WITH ITHENDELE DRIVE (PICK UP PASSENGERS) LEFT TO IVONDWE (PICK AND DROP), RIGHT TO BUHLE BODWA WALK (PICK AND DROP), RETURN WITH BUHLE BODWA WALK (PICK AND DROP) LEFT TO IVONDWE (PICK AND DROP) LEFT TO ITHENDELE DRIVE (PICK AND DROP) LEFT TO BHEKUZULU DRIVE (PICK AND DROP), RETURN AND WHEN REACHING SANDLWANA DRIVE, LEFT TO ITHENDELE DRIVE (PICK AND DROP) PASS NTUZUMA TAXI RANK, LEFT TO KING DINUZULU DRIVE (PICK AND DROP) AND TURN TO SINAMUVA DRIVE (PICK AND DROP), RETURN TO KING DINUZULU DRIVE (PICK AND DROP), LEFT TO XOLANI NGCOBO WALK (PICK AND DROP) RIGHT TO SIQUBUQUBU ROAD (PICK AND DROP), RIGHT TO UNNAMED ROAD (PICK AND DROP), RIGHT TO NKATHAZO ROAD (NEW ROAD-PICK AND DROP), TURN RIGHT THEN IMMEDIATE LEFT TO ITHENDELE DRIVE (PICK UP AND DROP), THEN LEFT TO NTUZUMA ACCESS (NHLUNGWANE) PICK AND DROP, RIGHT TO M25 OFF RAMP AND TURN TO R102 (MT. EDGE COME) PASS OTTAWA (DROP OFF ONLY), LEFT TO M27 INTO IRELAND STREET TO IRELAND STREET TAXI RANK AND RETURN ON THE SAME ROUTE.</p>
12.12	<p>KZN601NS118496 - NTUZUMA TO PINETOWN</p> <p>FROM NTUZUMA TAXI RANK TO IHOBHE ROAD LEFT TO MBALANE ROAD (PICK UP PASSENGERS), LEFT TO IBHUCE DRIVE PICK AND DROP, RIGHT TO INGCEBO DRIVE PICK AND DROP, RIGHT TO MTHELEKISI (PICK AND DROP), RIGHT TO MADAMFANA (PICK AND DROP), RIGHT TO IBHUCE DRIVE (PICK AND DROP), LEFT TO INGCEBO DRIVE (PICK AND DROP), RIGHT TO NDIYAZANA (PICK AND DROP), LEFT TO INGCEBO DRIVE (PICK UP PASSENGERS), RIGHT TO INTSISHO PASS NTUZUMA POLICE STATION LEFT TO UNNAMED ROAD RIGHT TO IBHUCE (PICK UP PASSENGERS) RIGHT TO XAMU (PICK UP), LEFT TO IHOBHE PICK AND DROP PASSENGERS), LEFT TO ITHENDELE DRIVE (PICK AND DROP) AND TURN TO ENGEN GARAGE WITH ITHENDELE DRIVE (PICK UP PASSENGERS) LEFT TO IVONDWE (PICK AND DROP), RIGHT TO BUHLE BODWA WALK (PICK AND DROP), RETURN WITH BUHLE BODWA WALK (PICK AND DROP) LEFT TO IVONDWE (PICK AND DROP) LEFT TO ITHENDELE DRIVE (PICK AND DROP) LEFT TO BHEKUZULU DRIVE (PICK AND DROP), RETURN AND WHEN REACHING SANDLWANA DRIVE, LEFT TO ITHENDELE DRIVE (PICK AND DROP) PASS NTUZUMA TAXI RANK, LEFT TO KING DINUZULU DRIVE (PICK AND DROP) AND TURN TO SINAMUVA DRIVE (PICK AND DROP), RETURN TO KING DINUZULU DRIVE (PICK AND DROP), LEFT TO XOLANI NGCOBO WALK (PICK AND DROP) RIGHT TO SIQUBUQUBU ROAD (PICK AND DROP), RIGHT TO UNNAMED ROAD (PICK AND DROP), RIGHT TO NKATHAZO ROAD (NEW ROAD-PICK AND DROP), TURN RIGHT THEN IMMEDIATE LEFT TO ITHENDELE DRIVE (PICK UP AND DROP), THEN LEFT TO NTUZUMA ACCESS (NHLUNGWANE) PICK AND DROP, RIGHT TO M25, RIGHT TO N2, OFF RAMP TO M19, INTO ST. JOHNS AVENUE RIGHT TO JOSIAH GUMEDE ROAD LEFT TO MOODIE STREET, RIGHT TO HILL STREET, INTO HILL STREET TAXI RANK AND RETURN ON THE SAME ROUTE.</p> <p>RETURN.</p> <p>FROM HILL STREET TAXI RANK, LEFT TO MOODIE STREET, RIGHT TO JOSIAH GUMEDE STREET, LEFT TO BERMS ROAD, RIGHT TO M9, OFF RAMP TO N2, OFF RAMP TO M25, LEFT TO NTUZUMA ACCESS, PICK AND DROP, RIGHT TO ITHENDELE DRIVE, PICK AND DROP PASS NKATHAZO ROAD, PICK AND DROP AROUND NTUZUMA UNITS UNTLL REACHING NTUZUMA TAXI RANK.</p>
12.13	<p>KZN601NS118104 - NTUZUMA TO CROSSROAD</p> <p>FROM NTUZUMA TAXI RANK TO IHOBHE ROAD LEFT TO MBALANE ROAD (PICK UP PASSENGERS), LEFT TO IBHUCE DRIVE PICK AND DROP, RIGHT TO INGCEBO DRIVE PICK AND DROP, RIGHT TO MTHELEKISI (PICK AND DROP), RIGHT TO MADAMFANA (PICK AND DROP), RIGHT TO IBHUCE DRIVE (PICK AND DROP), LEFT TO INGCEBO DRIVE (PICK AND DROP), RIGHT TO NDIYAZANA (PICK AND DROP), LEFT TO INGCEBO DRIVE (PICK UP PASSENGERS), RIGHT TO INTSISHO PASS NTUZUMA POLICE STATION LEFT TO UNNAMED ROAD RIGHT TO IBHUCE (PICK UP PASSENGERS) RIGHT TO XAMU (PICK UP), LEFT TO IHOBHE PICK AND DROP PASSENGERS), LEFT TO ITHENDELE DRIVE (PICK AND DROP) AND TURN BACK TO ENGEN GARAGE WITH ITHENDELE DRIVE (PICK UP PASSENGERS) LEFT TO IVONDWE (PICK AND DROP), RIGHT TO BUHLE BODWA WALK (PICK AND DROP), RETURN WITH BUHLE BODWA WALK (PICK AND DROP) LEFT TO IVONDWE (PICK AND DROP) LEFT TO ITHENDELE DRIVE (PICK AND DROP) LEFT TO BHEKUZULU DRIVE (PICK AND DROP), RETURN AND WHEN REACHING SANDLWANA DRIVE, LEFT TO ITHENDELE DRIVE (PICK AND DROP) PASS NTUZUMA TAXI RANK, LEFT TO KING DINUZULU DRIVE (PICK AND DROP), AND TURN TO SINAMUVA DRIVE (PICK AND DROP), RETURN TO KING DINUZULU DRIVE (PICK AND DROP), LEFT TO XOLANI NGCOBO WALK (PICK AND DROP) RIGHT TO SIQUBUQUBU ROAD (PICK AND DROP), RIGHT TO UNNAMED ROAD (PICK AND DROP), RIGHT TO NKATHAZO ROAD (NEW ROAD- PICK AND DROP), TURN RIGHT THEN IMMEDIATE LEFT TO ITHENDELE DRIVE (PICK UP AND DROP), THEN LEFT TO NTUZUMA (NHLUNGWANE) PICK AND DROP, RIGHT TO M25 OFF RAMP ON CURNICK NDLOVU WAY, DROP OFF PASSENGERS RIGHT TO MALANDELA ROAD INTO CROSSROAD TAXI RANK AND RETURN ON THE SAME ROUTE.</p>



transport

Department:
Transport
Province of KwaZulu-Natal

GAZETTE

LGKZNG43-2020-FEB

REGION: ALL

1) Application Number: APP0121357	2) Gazette Number: LGKZNG43-2020-FEB
3) Applicant: □ EL VEA TOURS ID NO. 2018/472609/07 Association: NOT AVAILABLE	4) Applicant Address: 26A CHILTERN ROAD SHALLCROSS DURBAN 4093
5) Existing Licence Holder: NOT APPLICABLE ID NO. NOT APPLICABLE	6) Existing Licence Holder Address: NOT APPLICABLE
7) Type of application: NEW OPERATING LICENCE	8) Operating Licence Number: NOTAVAILABLE
9) Vehicle Type: OTHER	10) 1 X 0 (SEATED)
11) Region: UMGUNGUNDLOVU	
12.1	KZPRERC2816042 - FROM 231 ROYSTON ROAD TO POINTS WITHIN THE REPUBLIC OF SOUTH AFRICA AND RETURN.



transport

Department:
Transport
Province of KwaZulu-Natal

GAZETTE

LGKZNG43-2020-FEB

REGION: ALL

1) Application Number: APP0121365	2) Gazette Number: LGKZNG43-2020-FEB
3) Applicant: <input type="checkbox"/> EL VEA TOURS ID NO. 2018/472609/07 Association: NOT AVAILABLE	4) Applicant Address: 26A CHILTERN ROAD. SHALLCROSS DURBAN 4093
5) Existing Licence Holder: NOT APPLICABLE ID NO. NOT APPLICABLE	6) Existing Licence Holder Address: NOT APPLICABLE
7) Type of application: NEW OPERATING LICENCE	8) Operating Licence Number: NOTAVAILABLE
9) Vehicle Type: OTHER	10) 1 X 0 (SEATED)
11) Region: UMGUNGUNDLOVU	
12.1	KZPRERC2816042 - FROM 231 ROYSTON ROAD TO POINTS WITHIN THE REPUBLIC OF SOUTH AFRICA AND RETURN.



transport

Department:
Transport
Province of KwaZulu-Natal

GAZETTE

LGKZNG43-2020-FEB

REGION: ALL

1) Application Number: APP0121366	2) Gazette Number: LGKZNG43-2020-FEB
3) Applicant: BJ KHUMALO ID NO. 7304045390084 Association: MTUBATUBA TAXI OWNERS L&L DISTANCE ASS.	4) Applicant Address: PO BOX 796 MTUBATUBA KWAZULU-NATAL 3935
5) Existing Licence Holder: NOT APPLICABLE ID NO. NOT APPLICABLE	6) Existing Licence Holder Address: NOT APPLICABLE
7) Type of application: INCREASE CARRYING CAPACITY	8) Operating Licence Number: LGKZN0603000198
9) Vehicle Type: MINIBUS	10) 1 X 15 (SEATED) + 0 (STANDING)
11) Region: UMKHANYAKUDE	
12.1	2207TM22074410146169 - HLUHLUWE TO MTUBATUBA FROM APPROVED TAXI RANK IN HLUHLUWE DAM TO APPROVED TAXI RANK IN MTUBATUBA VIA MVUTSHINI ON ROAD P256 VIA MVUTSHINI DEEP TANK, ETHEMPELINI, KWAMTHOLO SCHOOL, NIJIKIJELA, MPUKANE, GWABALANDA, DUTCH CHURCH, HLAZANE, THULASIBONE HIGH SCHOOL, MADANISHINI THEN JOIN ROAD P495 VIA OPHONDWENI, MGINIDI TEA ROOM, LINDOKUHLI STORE MSIZI LP SCHOOL THEN JOIN ROAD P235-1, GO STRAIGHT TO MTUBATUBA AND RETURN.
12.2	22074422077210146175 - 29. MTUBATUBA TAXI RANK TO MKHUZE TAXI RANK. FROM APPROVED TAXI RANK IN MTUBATUBA TO APPROVED TAXI RANK IN MKHUZE TURN INTO JOHN ROSS HIGHWAY JOIN P237 ROAD AND JOIN P235 -1 STRAIGHT TO N2 ROAD THEN TURN RIGHT ON THE ROAD P234. PROCEED STRAIGHT TO MKHUZE TAXI RANK AND RETURN
12.3	22074422074400146082 - BHEKUZULU TO MTUBATUBA FROM APPROVED TAXI RANK IN BHEKUZULU TO APPROVED TAXI RANK IN MTUBA TUBA, PASS ENKOSI THABETHE STORE, ESIBHAYI, TURN LEFT ON ROAD P235 - VIA KWANINELA MANYAMFU, THANDANANI STORE STRAIGHT TO MTUBATUBA.
12.4	22074422074400146170 - MONZI TO MTUBATUBA FROM APPROVED TAXI RANK MONZI ON ROAD P397 TO APPROVED TAXI RANK IN MTUBATUBA VIA EGALOFINI, ESILENGENI, EMBANGWENI, E ONE AND JOIN ROAD P237 AND TURN LEFT VIA PINE CAM SAFCOL, 121 BATTALION, NORDAZE DIRECT AND RETURN.
12.5	22074422074400146171 - MTUBATUBA TO KWANGWANASE FROM MTUBATUBA TAXI RANK STRAIGHT TO JOHN ROSS HIGHWAY JOIN P237 ROAD AND JOIN P235 - 1 STRAIGHT TO N2 ROAD PROCEED STRAIGHT IN N2 ROAD THEN TURN RIGHT ON ROAD P522-1 VIA JOZINI PROCEED STRAIGHT ON N2 ROAD THEN TURN RIGHT ON ROAD P522-1 VIA BHAMBANANA, SIKHEMELELE, PHELANDABA DIRECT TO MANGUZI TAXI RANK AND RETURN.
12.6	22074422074400146173 - MTUBATUBA TO MBAZWANA. FROM MTUBATUBA TAXI RANK STRAIGHT TO JOHN ROSS HIGHWAY JOIN P237 ROAD AND JOIN P 235-1 STRAIGHT TO N2 ROAD AND TURN RIGHT PROCEED STRAIGHT AND JOIN P453 VIA HLUHLUWE PROCEED TO JOIN ROAD P2-8 AND TURN LEFT THEN TURN RIGHT TO JOIN ROAD P466-1 PROCEED STRAIGHT VIA LOWER MKHUZE AND PROCEED STRAIGHT TO P466-2 ROAD PROCEED STRAIGHT TO MBAZWANE TAXI RANK AND RETURN.
12.7	22074422074400146174 - NTAMU TO MTUBATUBA FROM APPROVED TAXI RANK IN NTAMU STORE TO APPROVED TAXI RANK IN MTUBATUBA TAXI RANK VIA NKONYANA SCHOOL, MASANGO, KWANTULI, ETHANDENI, EKWAKHENI SCHOOL AND TURN LEFT ON ROAD P235-1 THEN JOIN JOHN ROSS HIGHWAY DIRECT TO MTUBATUBA TAXI RANK AND RETURN.
12.8	22074422074400146177 - PHAPHASI TO MTUBATUBA FROM APPROVED TAXI RANK IN PHAPHASI TO APPROVED TAXI RANK IN MTUBATUBA. FROM P484 ROAD VIA MYAKAZA, NKOMBOSE, BHOBOSA, CROSS N2 ROAD AND JOIN ROAD P237 TURN LEFT ON RIVERVIEW ROAD AND TURN RIGHT TO JOIN INYATHI ROAD AND TURN RIGHT AGAIN TO JOIN JOHNROSS HIGHWAY AND GO STRAIGHT TO MTUBATUBA AND RETURN.
12.9	22074422074400146178 - 31. FROM TAXI RANK IN BHEKAMANDLA TO TAXI RANK IN MTUBATUBA. FROM APPROVED TAXI RANK IN BHEKAMANDLA TO APPROVED TAXI RANK IN MTUBATUBA, PASS MDUNGANDLOVU, ZAMOKUHLE BAR, KWANQIMULANE, TURN RIGHT ON N2, VIA EMASUNDWINI, MANGENEHLATHINI, KWAMKHONO, GO STRAIGHT AND TURN LEFT TO JOIN ROAD P235/1, HEADING TO MTUBATUBA TAXI RANK AND RETURN.
12.10	22074422074400146179 - 32. FROM TAXI RANK IN SHIKISHELA TO MTUBATUBA TAXI RANK. FROM APPROVED TAXI RANK IN SHIKISHELA TO APPROVED TAXI RANK IN MTUBATUBA, PASS SQUMBE STORE, TURN RIGHT ON P ROAD, PASS KWAMADABULI, SPHONGO, TURN LEFT TO JOIN ROAD P235/1, DIRECT TO MTUBATUBA TAXI RANK AND RETURN.
12.11	22074422074400146180 - 33. FROM APPROVED TAXI RANK IN MAZALA TO APPROVED TAXI RANK IN MTUBATUBA. FROM APPROVED TAXI RANK IN MAZALA TO APPROVED TAXI RANK IN MTUBATUBA, PASS MQELANE MARKET, JOIN P ROAD, TURN RIGHT, PASS EMASUNDWINI, MONDI STRAIGHT, TURN LEFT AT NKODIBE INTERSECTION, JOIN ROAD P235/1 HEADING TO MTUBATUBA TAXI RANK AND RETURN.
12.12	22074422074400146182 - 34. FROM APPROVED TAXI RANK IN OGENGLE TO APPROVED TAXI RANK IN MTUBATUBA. FROM APPROVED TAXI RANK IN OGENGLE TO APPROVED TAXI RANK IN MTUBATUBA, PASS ENKASENI, MDLETSHI, MGEZA, THANDANANI STORE, PHUMLANI, SOLOMDONI, MTHETHWA, SIBHAYI STORE, NDLAZI, JOIN ROAD P231/1, PROCEED STRAIGHT TO MTUBATUBA TAX RANK AND RETURN.
12.13	22074122074400147457 - ST LUCIA TO MTUBATUBA TAXI RANK FROM APPROVED TAXI RANK IN ST LUCIA TO APPROVED TAXI RANK IN MTUBATUBA GO STRAIGHT ON ROAD P237 STRAIGHT TO MTUBA TAXI RANK AND RETURN (NO INTERMEDIATE PASSENGERS TO BE CONVEYED).
12.14	2207442207XJ10053397 - MTUBATUBA TO EMPANGENI. 3. FROM APPROVED TAXI RANK IN MTUBATUBA, TURN LEFT ON INYATHI ROAD, TURN LEFT ON RIVERVIEW ROAD, TURN RIGHT ON P237 ROAD, JOIN N2, TURN LEFT AND PROCEED STRAIGHT, TURN RIGHT TO JOIN ROAD P102, PROCEED STRAIGHT TO EMPANGENI, TAKE TURNER ROAD, STRAIGHT TO B-RANK RETURN BACK ON TURNER ROAD, TURN LEFT ON R34, TURN RIGHT TO A-RANK AND RETURN.



transport

Department:
Transport
Province of KwaZulu-Natal

GAZETTE

LGKZNG43-2020-FEB

REGION: ALL

12.15	2207442209QU10053396 - MTUBATUBA TO MANDENI FROM APPROVED TAXI RANK IN MTUBATUBA, TURN LEFT ON INYATHI ROAD, TURN LEFT ON RIVERVIEW ROAD, TURN RIGHT ON R237 ROAD, JOIN N2, BEFORE EMPANGENI, TURN RIGHT, JOIN ROAD R102, PASS EMPANGENI, PASS GINGINDLOVU, TURN RIGHT ON ROAD R459, STRAIGHT TO MANDENI TAXI RANK AND RETURN. RESTRICTION: ONLY DROPPING OF PASSENGERS IS ALLOWED.
12.16	22074420018410053408 - MTUBATUBA TO DURBAN. 1. FROM APPROVED TAXI RANK IN MTUBATUBA, TURN LEFT ON INYATHI ROAD, LEFT ON RIVERVIEW ROAD, TURN RIGHT ON R237 ROAD, JOIN N2 ROAD, TURN LEFT, STRAIGHT EMPANGENI, TURN RIGHT TO ROAD R102, PASS EMPANGENI, STANGER, TONGAAT, VERULAM (DROPPING OFF PASSENGERS CAN ONLY BE DONE) THAN JOIN M41 ROAD, PASS GATEWAY AND JOIN M4, PROCEED STRAIGHT TO DURBAN, TURN RIGHT ON ARGYLE STREET, TURN LEFT ON UMNGENI ROAD, PROCEED TO LEOPARD ROAD, TURN RIGHT TO ALICE STREET STRAIGHT TO UMNGENI, TURN LEFT, PROCEED TO UMNGENI ROAD, STRAIGHT TO DURBAN STATION AND RETURN NO IMMEDIATE PASSENGERS BETWEEN THE TWO POINTS. RESTRICTIONS: NO PICKING UP ALONG THE ROUTE. ALTERNATIVE ROUTE. FROM APPROVED TAXI RANK IN MTUBATUBA, TURN LEFT IN INYATHI ROAD, TURN LEFT ON RIVERVIEW ROAD, TURN RIGHT ON R237 ROAD, JOIN N2, PROCEED STRAIGHT ON FREEWAY, PASS MTHUNZINI TOLLGATE, MVOTI PLAZA, TURN LEFT ON M4 ROAD, PASS BALLITO, MHLANGA, LALUCIA, STRAIGHT TO DURBAN, JOIN ARGYLE STREET, TURN LEFT UMNGENI ROAD, PROCEED LEOPARD ROAD, TURN RIGHT PROCEED TO WARWICK AVENUE, TURN RIGHT ALICE STREET, STRAIGHT TO UMNGENI ROAD, TURN LEFT, PROCEED ON UMNGENI ROAD, STRAIGHT TO DURBAN STATION AND RETURN. ALTERNATIVE ROUTE. FROM APPROVED TAXI RANK IN MTUBATUBA, TURN LEFT ON INYATHI ROAD, TURN LEFT ON RIVERVIEW, TURN RIGHT ON R237 ROAD, JOIN N2, TURN LEFT, PROCEED STRAIGHT PASS MTHUNZINI TOLLGATE, UMWOTI PLAZA, TONGATHI TOLLGATE PROCEED STRAIGHT, TURN LEFT ON ROAD R102, PROCEED STRAIGHT AND JOIN UMNGENI ROAD, TURN LEFT PROCEED AND UMNGENI ROAD, STRAIGHT TO DURBAN STATION AND RETURN. ONLY DROPPING OF PASSENGERS IS ALLOWED.
12.17	2207442207W310053398 - MTUBATUBA TO RICHARDS BAY FROM APPROVED TAXI RANK IN MTUBATUBA, TURN LEFT INYATHI ROAD, LEFT ON RIVERVIEW ROAD, TURN RIGHT ON R237 ROAD, JOIN N2, TURN LEFT, PROCEED STRAIGHT, TURN RIGHT ON D249, STRAIGHT TO ESELENI, DROP AND PROCEED ON ROAD P517, CROSS N2, JOIN P231, STRAIGHT TO RICHARDS BAY AND RETURN.
12.18	22074422076110053400 - MTUBATUBA TO NONGOMA. FROM APPROVED TAXI RANK IN MTUBATUBA TO APPROVED TAXI RANK IN NONGOMA, FROM MTUBATUBA TAXI RANK, JOIN INYATHI ROAD, TURN RIGHT ON RIVERVIEW ROAD, STRAIGHT TO JOIN ROAD P235/1, PASS HLABISA, NO PICKING UP AND DROPPING OFF OF PASSENGERS, PROCEED STRAIGHT TO ROAD P235/1, PROCEED STRAIGHT TO NONGOMA TAXI RANK AND RETURN.
12.19	22074422074400053418 - NTONDWENI TAXI RANK TO MTUBATUBA TAXI RANK. FROM APPROVED TAXI RANK NTONDWENI TO APPROVED TAXI RANK IN MTUBATUBA PASS ZAMANI STORE ON ROAD R95, DUMA SCHOOL, MEYIWA, BUTHELEZI, HLAZANE, SIKOTHINI STORE, NDIMANDE HIGH SCHOOL, WOZA STORE, EMBONGOLWENI AND KOIN ROAD D1913 TURN RIGHT PASS KHULEKANI STORE, NDIMANDE BRIDGE, SEBENZANATHI TEA ROOM, MANZAMNANDI SCHOOL, KHULEKANI STORE, NDIMANDE BRIDGE, SEBENZANATHI TEA ROOM, MANZAMNANDI SCHOOL, MBONGWENI SCHOOL, BHEKUMUSA CHURCH, QEDUMONA STORE, EZAGILENI, EMGANWINI EMKHUHLWINI, CROSS IHLAZANE RIVER STRAIGHT TO JOIN N2 ROAD AND TURN RIGHT AT KWASQUMBE INTERSECTION THEN LEFT AT NKODIBE INTERSECTION TO JOIN ROAD P235/1 DIRECT TO MTUBATUBA TAXI RANK.
12.20	22074422074400053407 - KWAMSANE TAXI RANK TO MTUBATUBA TAXI RANK FROM APPROVED TAXI RANK IN MTUBATUBA TO APPROVED TAXI RANK IN KWAMSANE TOWNSHIP FROM MTUBATUBA TAXI RANK, TURN LEFT ON INYATHI ROAD, TURN LEFT ON RIVERVIEW ROAD, THEN TURN RIGHT ON ROAD R237, TURN LEFT ON N2 ROAD PASS FOUR OF US, MKHONZA, EGUGULETHU SUPERMARKET KWAMKHONZA, TURN TO THE TAXI RANK AND RETURN NO RESTRICTION ON PICK UP AND DROP PASSENGERS.
12.21	22074422074400053406 - VULAMEHLO TAXI RANK TO MTUBATUBA TAXI RANK. FROM APPROVED TAXI RANK IN VULAMEHLO, PASS EMALANDA H.P. SCHOOL, EMAJUBENI, BHEKANI EZINGQAWENI, KWANSISANDE JOIN ROAD R235, STRAIGHT TO MTUBATUBA TAXI RANK AND RETURN.
12.22	22074422074400053405 - RIVERVIEW TAXI RANK TO MTUBATUBA TAXI RANK. FROM APPROVED TAXI RANK IN RIVERVIEW TO APPROVED TAXI RANK IN MTUBATUBA, PROCEED ON RIVERVIEW ROAD, PASS MTUBATUBA PRIMARY SCHOOL, DIRECT TO MTUBATUBA TAXI RANK AND RETURN.
12.23	22074422074400053404 - PHAPHASI TAXI RANK TO MTUBATUBA TAXI RANK. FROM APPROVED TAXI RANK IN PHAPHASI TO APPROVED TAXI RANK IN MTUBATUBA, PASS BONGANI STORE, DUTCH REFORM CHURCH, KWASHANDI STORE, JOIN ROAD P484, VIA SWELIHLE STORE, ESIGQOKWENI, NKOMBOSE, MNYAKAZI, MDUNGE BUTCHERY, EMNGAMAZINI, FOUR OF US SERVICE STATION, CROSS N2 ROAD, JOIN P237, TURN LEFT ON RIVERVIEW ROAD, TURN RIGHT ON INYATHI ROAD, STRAIGHT TO MTUBATUBA TAXI RANK AND RETURN. ALTERNATIVE ROUTE FROM APPROVED TAXI RANK IN PHAPHASI TO APPROVED TAXI RANK IN MTUBATUBA. FROM R84 ROAD VIA MYAKAZA, NKOMBOSE, BHOBIZA, CROSS N2 AND JOIN ROAD P237 TURN LEFT ON RIVERVIEW ROAD AND TURN RIGHT TO JOIN INYATHI ROAD, AND TURN RIGHT AGAIN TO JOIN JOHNROSS HIGHWAY AND GO STRAIGHT TO MTUBATUBA TAXI RANK AND RETURN.
12.24	22074422074400053403 - SOMKHELE TAXI RANK TO MTUBATUBA TAXI RANK. FROM APPROVED TAXI RANK IN SOMKHELE TO APPROVED TAXI RANK IN MTUBATUBA, PROCEED STRAIGHT TO ROAD R235/1, PASS MGWAZENI SCHOOL, MGEZA, NKWALINI, MDOLOMBA, NINELA MANYAMFO, THANDANANI STORE, ZAKHE BOTTLE STORE, MASUKU DIRECT TO MTUBATUBA TAXI RANK AND RETURN.
12.25	22074422074400053402 - 8. FROM KWAMAZIBUKO TAXI RANK TO MTUBATUBA TAXI RANK. FROM APPROVED TAXI RANK IN KWAMAZIBUKO TO APPROVED TAXI RANK IN MTUBATUBA, PASS ECHIBINI, PROCEED STRAIGHT ON R235/1, AND PASS MPUKUNYONI, MADIDA, EKUPHELENI, NKODIBE N2 INTERSECTION, ESKOM DIRECT TO MTUBATUBA TAXI RANK.



transport

Department:
Transport
Province of KwaZulu-Natal

GAZETTE

LGKZNG43-2020-FEB

REGION: ALL

12.26	2207442207TM10053401 - 7. MTUBATUBA TO HLUHLUWE. FROM APPROVED TAXI RANK IN MTUBATUBA TO APPROVED TAXI RANK IN HLUHLUWE, FROM MTUBATUBA TAXI RANK, STRAIGHT TO JOHN ROSS HIGHWAY, JOIN ROAD P327, TURN LEFT JOINING RIVERVIEW ROAD, TURN RIGHT AND PROCEED STRAIGHT JOINING N2 ROAD, PROCEED STRAIGHT JOINING P453, STRAIGHT TO HLUHLUWE TAXI RANK AND RETURN.
12.27	22074422074400053399 - MTUBATUBA TO HLABISA FROM APPROVED TAXI RANK IN MTUBATUBA TO APPROVED TAXI RANK IN HLABISA, FROM MTUBA TAXI RANK GO STRAIGHT, JOIN JOHN ROSS HIGHWAY, TURN LEFT JOIN ROAD P237, TURN RIGHT, JOIN ROAD P235-1, PROCEED STRAIGHT TO HLABISA AND RETURN.
12.28	22074422074400147455 - NKUNDUSI TAXI RANK TO MTUBATUBA TAXI RANK FROM APPROVED TAXI RANK IN NKUNDUSI, JOIN ROAD D1992 TO APPROVED TAXI RANK IN MTUBATUBA, PASS NKUNDUSI, QAKWINI, MFEKAYI, EMPANGENI, JOIN ROAD P380, TURN RIGHT TO JOIN N2 ROAD AND TURN LEFT ON ROAD P237, NQIMULANE, TURN RIGHT ON JOHN ROSS HIGHWAY, STRAIGHT TO MTUBATUBA TAXI RANK AND RETURN.



transport

Department:
Transport
Province of KwaZulu-Natal

GAZETTE

LGKZNG43-2020-FEB

REGION: ALL

1) Application Number: APP0121384	2) Gazette Number: LGKZNG43-2020-FEB
3) Applicant: <input type="checkbox"/> CK TRAVEL AND TOUR RSA(PTY)LTD ID NO. 2015/241172/07 Association: NOT AVAILABLE	4) Applicant Address: 26/28 CONTERPALM ROAD PALMVIEW PHOENIX 4068
5) Existing Licence Holder: NOT APPLICABLE ID NO. NOT APPLICABLE	6) Existing Licence Holder Address: NOT APPLICABLE
7) Type of application: NEW OPERATING LICENCE	8) Operating Licence Number: NOTAVAILABLE
9) Vehicle Type: OTHER	10) 1 X 0 (SEATED)
11) Region: UMGUNGUNDLOVU	
12.1	KZPRERC2788308 - CHARTER SERVICE AND THEIR PERSONAL EFFECTS: FROM 14 CONVERY PLACE PIETERMARITZBURG TO PRE-ARRANGED PICK UP POINTS WITHIN THE PROVINCE OF KWAZULU-NATAL AND FROM SUCH POINTS TO POINTS WITHIN THE REPLUBLIC OF SOUTH AFRICA AND RETURN.



transport

Department:
Transport
Province of KwaZulu-Natal

GAZETTE

LGKZNG43-2020-FEB

REGION: ALL

1) Application Number: APP0121390	2) Gazette Number: LGKZNG43-2020-FEB
3) Applicant: CK TRAVELS AND TOUR RSA(PTY) LTD ID NO. 2015/241172/07 Association: NOT AVAILABLE	4) Applicant Address: 14 COVENTRY PLACE WILLOWTON PIETERMARTZBURG KWA-ZULU NATAL 4068
5) Existing Licence Holder: NOT APPLICABLE ID NO. NOT APPLICABLE	6) Existing Licence Holder Address: NOT APPLICABLE
7) Type of application: NEW OPERATING LICENCE	8) Operating Licence Number: NOTAVAILABLE
9) Vehicle Type: OTHER	10) 1 X 0 (SEATED)
11) Region: UMGUNGUNDLOVU	
12.1	KZPRERC2788308 - CHARTER SERVICE AND THEIR PERSONAL EFFECTS: FROM 14 CONVERY PLACE PIETERMARITZBURG TO PRE-ARRANGED PICK UP POINTS WITHIN THE PROVINCE OF KWAZULU-NATAL AND FROM SUCH POINTS TO POINTS WITHIN THE REPLUBLIC OF SOUTH AFRICA AND RETURN.



transport

Department:
Transport
Province of KwaZulu-Natal

GAZETTE

LGKZNG43-2020-FEB

REGION: ALL

1) Application Number: APP0121393	2) Gazette Number: LGKZNG43-2020-FEB
3) Applicant: <input type="checkbox"/> CK TRAVELS AND TOUR RSA(PTY) LTD ID NO. 2015/241172/07 Association: NOT AVAILABLE	4) Applicant Address: 26/28 CANTERPALM ROAD PALMVIEW PHOENIX KWA-ZULU NATAL 4068
5) Existing Licence Holder: NOT APPLICABLE ID NO. NOT APPLICABLE	6) Existing Licence Holder Address: NOT APPLICABLE
7) Type of application: NEW OPERATING LICENCE	8) Operating Licence Number: NOTAVAILABLE
9) Vehicle Type: OTHER	10) 1 X 0 (SEATED)
11) Region: UMGUNGUNDLOVU	
12.1	KZPRERC2788308 - CHARTER SERVICE AND THEIR PERSONAL EFFECTS: FROM 14 CONVERY PLACE PIETERMARITZBURG TO PRE-ARRANGED PICK UP POINTS WITHIN THE PROVINCE OF KWAZULU-NATAL AND FROM SUCH POINTS TO POINTS WITHIN THE REPLUBLIC OF SOUTH AFRICA AND RETURN.



transport

Department:
Transport
Province of KwaZulu-Natal

GAZETTE

LGKZNG43-2020-FEB

REGION: ALL

1) Application Number: APP0121400	2) Gazette Number: LGKZNG43-2020-FEB
3) Applicant: CK TRAVELS AND TOUR RSA(PTY) LTD ID NO. 2015/241172/07 Association: NOT AVAILABLE	4) Applicant Address: 26/28 CANTERPALM ROAD PALMVIEW PHOENIX KWA-ZULU NATAL 4068
5) Existing Licence Holder: NOT APPLICABLE ID NO. NOT APPLICABLE	6) Existing Licence Holder Address: NOT APPLICABLE
7) Type of application: NEW OPERATING LICENCE	8) Operating Licence Number: NOTAVAILABLE
9) Vehicle Type: OTHER	10) 1 X 0 (SEATED)
11) Region: UMGUNGUNDLOVU	
12.1	KZPRERC2788308 - CHARTER SERVICE AND THEIR PERSONAL EFFECTS: FROM 14 CONVERY PLACE PIETERMARITZBURG TO PRE-ARRANGED PICK UP POINTS WITHIN THE PROVINCE OF KWAZULU-NATAL AND FROM SUCH POINTS TO POINTS WITHIN THE REPLUBLIC OF SOUTH AFRICA AND RETURN.



transport

Department:
Transport
Province of KwaZulu-Natal

GAZETTE

LGKZNG43-2020-FEB

REGION: ALL

1) Application Number: APP0121402	2) Gazette Number: LGKZNG43-2020-FEB
3) Applicant: TR LUKHELE ID NO. 7503205314087 Association: NOT AVAILABLE	4) Applicant Address: 06 MABASO STREET STHEMBILE TOWNSHIP GLENCOE 2930
5) Existing Licence Holder: NOT APPLICABLE ID NO. NOT APPLICABLE	6) Existing Licence Holder Address: NOT APPLICABLE
7) Type of application: NEW OPERATING LICENCE	8) Operating Licence Number: NOTAVAILABLE
9) Vehicle Type: OTHER	10) 1 X 15 (SEATED) + 0 (STANDING)
11) Region: UTHUKELA	
12.1	<p>KZPRERC2816336 - SCHOLARS AND THEIR PERSONAL EFFECTS: NO.6 MABASO STREET, RED LOCATION TO GLENCOE PRIMARY SCHOOL FROM RED LOCATION AT HOME MABASO STREET HOUSE NO6 GO STRAIGHT TURN LEFT PROCEED STRAIGHT IN ENDUMENI STREETHOUSE NO238 PICK UP 4 CHILDREN AT 247 PICK UP 4 CHILDREN AT 253 TURN RIGHT AT MTHEMBU STREET, TURN RIGHT THULENI STREET PICK UP 3 CHILDREN GO STRAIGHT TURN RIGHT JABULANI STREET PROCEED AND TURN LEFT MZUVELE STREET PROCEED STRAIGHT TO JOIN UITHOEK PROCEED STRAIGHT AND TURN LEFT BIGGAR STREET AND PROCEED STRAIGHT AND TURN LEFT WASBANK ROAD, PROCEED STRAIGHT AND OFF LOAD ALL CHILDREN AT GLENCOE PRIMARY SCHOOL. IN THE AFTERNOON I PICK UP CHILDREN FROM SCHOOL USING THE SAME ROUTE IN REVERSE.</p>



transport

Department:
Transport
Province of KwaZulu-Natal

GAZETTE

LGKZNG43-2020-FEB

REGION: ALL

1) Application Number: APP0121407	2) Gazette Number: LGKZNG43-2020-FEB
3) Applicant: CK TRAVELS AND TOUR RSA(PTY) LTD ID NO. 2015/241172/07 Association: NOT AVAILABLE	4) Applicant Address: 14 COVENTRY PLACE WILLOWTON PIETERMARTZBURG 4068
5) Existing Licence Holder: NOT APPLICABLE ID NO. NOT APPLICABLE	6) Existing Licence Holder Address: NOT APPLICABLE
7) Type of application: NEW OPERATING LICENCE	8) Operating Licence Number: NOTAVAILABLE
9) Vehicle Type: OTHER	10) 1 X 0 (SEATED)
11) Region: UMGUNGUNDLOVU	
12.1	KZPRERC2816287 - CHARTER SERVICE AND THEIR PERSONAL EFFECTS: FROM 14 CONVENTRY PLACE IN PIETERMARTZBURG TO PRE-ARRANGED PICK UP POINTS WITHIN THE REPUBLIC OF SOUTH AFRICA AND RETURN.



transport

Department:
Transport
Province of KwaZulu-Natal

GAZETTE

LGKZNG43-2020-FEB

REGION: ALL

1)	Application Number: APP0121409	2)	Gazette Number: LGKZNG43-2020-FEB
3)	Applicant: SN MASINGA ID NO. 8111225745089 Association: INANDA-CROSSROADS TAXI ASSOCIATION	4)	Applicant Address: 99 GAUVARIDGE CLOSE NEWLANDS WEST 4037
5)	Existing Licence Holder: NOT APPLICABLE ID NO. NOT APPLICABLE	6)	Existing Licence Holder Address: NOT APPLICABLE
7)	Type of application: NEW OPERATING LICENCE	8)	Operating Licence Number: LGKZN1403000117
9)	Vehicle Type: MINIBUS	10)	1 X 14 (SEATED) + 0 (STANDING)
11)	Region: GREATER NORTH		
12.1	2206OA2206S900054647 - EMTSHEBHENI TO KWA-MASHU CROSSROADS FROM EMTSHEBHENI TAXI, RIGHT ALONG M25, RIGHT MALANDELA ROAD RIGHT TO CROSSROADS TAXI RANK.		
12.2	2206OA2206S900054662 - EMTSHEBHENI TO KWA-MASHU MENS HOSTEL FROM: EMTSHEBHENI TAXI RANK TO KWAMASHU MENS HOSTEL RIGHT TO MALANDELA ROAD, LEFT INTO MUSA ROAD, LEFT INTO JABULA ROAD AND PROCEED TO THE END POINT AT THE INTERSECTION OF JABULA ROAD AND NTOKOZO ROAD.		
12.3	2206OA2206OA00054664 - FROM EMTSHEBHENI TAXI RANK USING ROUTE TO M25 EMTSHEBHENI TAXI RANK AND TO AREAS DESCRIBED ABOVE TO TONGAAT TAXI RANK PROCEED ALONG NTOKOZO ROAD, RIGHT MUSA ROAD, RIGHT MALANDELA ROAD, INTO HANSLET ROAD, RIGHT ABERDARE DRIVE, RIGHT PHOENIX HIGHWAY, PASS MAHATMA GHANDI MEMORIAL HOSPITAL LEFT R102, TURN RIGHT PHOENIX HIGHWAY, LEFT R102, RIGHT INANDA ROAD, LEFT IRELAND STREET, DROP OFF AT VERULAM TAXI RANK, TURN AROUND AT THE RANK AND PROCEED ON IRELAND STREET, RIGHT INANDA, RIGHT R102, LEFT INTO MARKET LANE AND PROCEED TO TONGAAT TAXI RANK AND RETURN BACK ON THE SAME ROUTE TO VERULAM TAXI RANK PROCEED ALONG NTOKOZO ROAD, RIGHT MUSA ROAD, RIGHT MALANDELA ROAD RIGHT INTO M25 ALONG M25, LEFT INTO R102, TURN RIGHT PHOENIX HIGHWAY, LEFT INTO R102, RIGHT INANDA ROAD, LEFT TURN IRELAND STREET DROP OFF AT VERULAM TAXI RANK AND RETURN THE SAME ROUTE.		
12.4	2206OA2206OA00054665 - EMTSHEBHENI TO MOLWENI VIA EMEPHINI & GWALA'S HOUSE FROM EMTSHEBHENI TAXI RANK ON M25, STRAIGHT TO P138, LEFT DALMEY MAIN ROAD UNTIL EMEPHINI DAM AND RETURN BACK ON THE SAME ROUTE. FROM EMTSHEBHENI TAXI RANK M25, STRAIGHT TO P138 TURNING AT THE INTERSECTION P138 AND MOLWENI ROAD AT GWALA'S HOUSE AND RETURN BACK ON THE SAME ROUTE.		



transport

Department:
Transport
Province of KwaZulu-Natal

GAZETTE

LGKZNG43-2020-FEB

REGION: ALL

1) Application Number: APP0121410	2) Gazette Number: LGKZNG43-2020-FEB
3) Applicant: CK TRAVELS AND TOUR RSA(PTY) LTD ID NO. 2015/241172/07 Association: NOT AVAILABLE	4) Applicant Address: 14 COVENTRY PLACE WILLOWTON PIETERMARTZBURG 3200
5) Existing Licence Holder: NOT APPLICABLE ID NO. NOT APPLICABLE	6) Existing Licence Holder Address: NOT APPLICABLE
7) Type of application: NEW OPERATING LICENCE	8) Operating Licence Number: NOTAVAILABLE
9) Vehicle Type: OTHER	10) 1 X 0 (SEATED)
11) Region: UMGUNGUNDLOVU	
12.1	KZPRERC2788308 - CHARTER SERVICE AND THEIR PERSONAL EFFECTS: FROM 14 CONVERY PLACE PIETERMARITZBURG TO PRE-ARRANGED PICK UP POINTS WITHIN THE PROVINCE OF KWAZULU-NATAL AND FROM SUCH POINTS TO POINTS WITHIN THE REPLUBLIC OF SOUTH AFRICA AND RETURN.



transport

Department:
Transport
Province of KwaZulu-Natal

GAZETTE

LGKZNG43-2020-FEB

REGION: ALL

1) Application Number: APP0121411	2) Gazette Number: LGKZNG43-2020-FEB
3) Applicant: GE MKHIZE ID NO. 6111275545084 Association: MATIMATOLO TAXI ASSOCIATION	4) Applicant Address: P.O BOX 289 GREYTOWN KWAZULU-NATAL KWA-ZULU NATAL 3250
5) Existing Licence Holder: NOT APPLICABLE ID NO. NOT APPLICABLE	6) Existing Licence Holder Address: NOT APPLICABLE
7) Type of application: NEW OPERATING LICENCE	8) Operating Licence Number: LGKZN0203000202
9) Vehicle Type: MINIBUS	10) 1 X 15 (SEATED) + 0 (STANDING)
11) Region: UMGUNGUNDLOVU	
12.1	2202C72207KA00054926 - MATIMATOLO TO DURBAN FROM MATIMATOLO VIA D1627, TURN LEFT TO R74, PASS WELGEGUND GARAGE THROUGH GREYTOWN, JOIN R33, PASS NEW HANOVER, PASS PIETERMARITZBURG, JOIN N3 AGAIN TO DURBAN, OFFLOAD PASSENGERS TO BEREA STREET AND LOAD BACK TO MATIMATOLO USING THE SAME ROUTE.
12.2	2202C72100H310054928 - RIETVLEI TO PIETERMARITZBURG FROM RIET VLEI TAXI RANK VIA R74, PASS HOWICK TO N3 TO PIETERMARITZBURG, BY CHURCH STREET AND TURN LEFT TO PIETERMARITZ STREET AND AGAIN TO CHURCH STREET TO KWAMDAPHUNA RANK WHERE WE OFFLOAD AND LOAD PASSENGERS BACK TO RIETVLEI.



transport

Department:
Transport
Province of KwaZulu-Natal

GAZETTE

LGKZNG43-2020-FEB

REGION: ALL

1) Application Number: APP0121416	2) Gazette Number: LGKZNG43-2020-FEB
3) Applicant: VC SHANGASE ID NO. 7801175649080 Association: BHAMSHELA-APPELSBOSCH TAXI OWNERS ASS.	4) Applicant Address: PO BOX 11 GLENSIDE KWAZULU NATAL 3233
5) Existing Licence Holder: NOT APPLICABLE ID NO. NOT APPLICABLE	6) Existing Licence Holder Address: NOT APPLICABLE
7) Type of application: NEW OPERATING LICENCE	8) Operating Licence Number: NOTAVAILABLE
9) Vehicle Type: MINIBUS	10) 1 X 15 (SEATED) + 0 (STANDING)
11) Region: UMGUNGUNDLOVU	
12.1	22068T22068T00047604 - BHAMSHELA TO PIETERMARITZBURG (VIA WARTBURG) ROUTE 1 INBOUND (FORWARD) FROM: (ORIGIN): BHAMSHELA (KPX0074) VIA: D160, MR25, P424, GREYTOWN, CHURCH, EAST, PIETERMARITZ TO (DESTINATION): PIETERMARITZ STREET RANK NO.2 PATON TO GINMAN (KP0047). OUTBOUND (RETURN) FROM (ORIGIN): PIETERMARITZ STREET RANK NO.2 - PATON TO GINMAN (KP0047) VIA: PIETERMARITZ, RETIEF, CHURCH, GREYTOWN, MR6, P424, MR25, D1620 TO (DESTINATION): BHAMSHELA (KPX0074).
12.2	22068T22068T00047606 - BHAMSHELA TO PIETERMARITZBURG INBOUND (FORWARD) FROM BHAMSHELA (KPX0074) TO PIETERMARITZ STREET RANK NO.2- PATON TO GINMAN (KP0047) ROUTE: D1620, MR25, P424, MR6, BHAMBATHA (GREYTOWN), CHURCH, MASUKWANA(EAST), PIETERMARITZ OUTBOUND (RETURN) FROM PIETERMARITZ STREET RANK NO.2 PATON TO GINMAN (KP0047) TO BHAMSHELA (KPX0074) ROUTE: PIETERMARITZ, RETIEF, CHURCH, BHAMBATHA (GREYTOWN), MR6, P424, MR25, D1620.
12.3	22068T22068T00047610 - BHAMSHELA TO WARTBURG INBOUND FROM BHAMSHELA (KPX0074) TO WARTBURG RANK NO.2- OFF ROAD TO MR25 (KPX0053) ROUTE: D1620, MR25 OUTBOUND FROM WARTBURG RANK NO.2- OFF ROAD TO MR25 (KPX0053) TO BHAMSHELA (KPX0074) ROUTE: MR25, D1620.
12.4	22068T22068T00047612 - BHAMSHELA TO DALTON INBOUND FROM BHAMSHELA (KPX0074) TO DALTON RANK NO.2 (KPX0052) D1620, MR25, P63, P156, P342. OUTBOUND FROM DALTON RANK NO.2 (KPX0052) TO BHAMSHELA (KPX0074) ROUTE: 342, P156, P63, MR25, D1620.



transport

Department:
Transport
Province of KwaZulu-Natal

GAZETTE

LGKZNG43-2020-FEB

REGION: ALL

1) Application Number: APP0121419	2) Gazette Number: LGKZNG43-2020-FEB
3) Applicant: TR LUKELE ID NO. 7503205314087 Association: NOT AVAILABLE	4) Applicant Address: 06 MABASO STREET STHEMBILE TOWNSHIP GLENCOE 2930
5) Existing Licence Holder: NOT APPLICABLE ID NO. NOT APPLICABLE	6) Existing Licence Holder Address: NOT APPLICABLE
7) Type of application: NEW OPERATING LICENCE	8) Operating Licence Number: NOTAVAILABLE
9) Vehicle Type: OTHER	10) 1 X 21 (SEATED) + 0 (STANDING)
11) Region: UTHUKELA	
12.1	<p>KZPRERC2816385 - SCHOLARS AND THEIR PERSONAL EFFECTS: NO.6 MABASO STREET, RED LOCATION TO BIGGARS PRIMARY SCHOOL FROM RED LOCATION AT MABASO HOME NO06 GO STRAIGHT TURN LEFT PROCEED STRAIGHT IN ENDUMENI STREET HOUSE NO226 PICK UP 7 CHILDREN AND PICK UP 1 CHILD AND PROCEED STRAIGHT TO HOUSE NO284 PICK UP 2 CHILDREN AT HOUSE NO234 I PROCEED STRAIGHT TO THE NEXT HOUSE NO 289 I PICK UP 6 CHILDREN AND I PROCEED STRAIGHT TO THE LAST HOUSE AT ENDUMENI STREET AT HOUSE NO251. I PICK UP ONE CHILD TURN RIGHT AT ZENZELE STREET, PROCEED STRAIGHT AT HOUSE NO39 PROCEED STRAIGHT TURN LEFT WITH 14 CHILDREN ENTER ETHULENI STREET AT HOUSE NO398 I PICK UP 5 CHILDREN STRAIGHT TURN RIGHT AT MTHEMBU STREET, I PICK UP 1 CHILD AT HOPUSE NO419 PROCEED STRAIGHT TURN RIGHT PICK UP 7 CHILDREN, FROM THERE PROCEED STRAIGHT TO JOIN R34 GO STRAIGHT UP TO KEMP AND OFF LOAD AT GLENCOE PRIMARY 15 CHILDREN AND PROCEED STRAIGHT AND TURN LEFT PROCEED TO BIGGARS PRIMARY SCHOOL OFF LOAD 7 CHILDREN. IN THE AFTERNOON I USE THE SAME ROUTE TO DROP OFF CHILDREN AT THEIR HOME USING THE SAME ROUTE IN REVERSE.</p>



transport

Department:
Transport
Province of KwaZulu-Natal

GAZETTE

LGKZNG43-2020-FEB

REGION: ALL

1) Application Number: APP0121437	2) Gazette Number: LGKZNG43-2020-FEB
3) Applicant: CK TRAVELS AND TOUR RSA(PTY) LTD ID NO. 2015/241172/07 Association: NOT AVAILABLE	4) Applicant Address: 26/28 CANTERPALM ROAD PALMVIEW PHOENIX 4068
5) Existing Licence Holder: NOT APPLICABLE ID NO. NOT APPLICABLE	6) Existing Licence Holder Address: NOT APPLICABLE
7) Type of application: NEW OPERATING LICENCE	8) Operating Licence Number: NOTAVAILABLE
9) Vehicle Type: OTHER	10) 1 X 0 (SEATED)
11) Region: UMGUNGUNDLOVU	
12.1	KZPRERC2788308 - CHARTER SERVICE AND THEIR PERSONAL EFFECTS: FROM 14 CONVERY PLACE PIETERMARITZBURG TO PRE-ARRANGED PICK UP POINTS WITHIN THE PROVINCE OF KWAZULU-NATAL AND FROM SUCH POINTS TO POINTS WITHIN THE REPLUBLIC OF SOUTH AFRICA AND RETURN.



transport

Department:
Transport
Province of KwaZulu-Natal

GAZETTE

LGKZNG43-2020-FEB

REGION: ALL

1) Application Number: APP0121438	2) Gazette Number: LGKZNG43-2020-FEB
3) Applicant: <input type="checkbox"/> CK TRAVELS AND TOUR RSA(PTY) LTD ID NO. 2015/241172/07 Association: NOT AVAILABLE	4) Applicant Address: 26/28 CANTERPALM ROAD PALMVIEW PHOENIX 4068
5) Existing Licence Holder: NOT APPLICABLE ID NO. NOT APPLICABLE	6) Existing Licence Holder Address: NOT APPLICABLE
7) Type of application: NEW OPERATING LICENCE	8) Operating Licence Number: NOTAVAILABLE
9) Vehicle Type: OTHER	10) 1 X 0 (SEATED)
11) Region: UMGUNGUNDLOVU	
12.1	KZPRERC2788308 - CHARTER SERVICE AND THEIR PERSONAL EFFECTS: FROM 14 CONVERY PLACE PIETERMARITZBURG TO PRE-ARRANGED PICK UP POINTS WITHIN THE PROVINCE OF KWAZULU-NATAL AND FROM SUCH POINTS TO POINTS WITHIN THE REPLUBLIC OF SOUTH AFRICA AND RETURN.



transport

Department:
Transport
Province of KwaZulu-Natal

GAZETTE

LGKZNG43-2020-FEB

REGION: ALL

1) Application Number: APP0121442	2) Gazette Number: LGKZNG43-2020-FEB
3) Applicant: CK TRAVELS AND TOUR RSA(PTY) LTD ID NO. 2015/241172/07 Association: NOT AVAILABLE	4) Applicant Address: 14 COVENTRY PLACE WILLOWTON 3201
5) Existing Licence Holder: NOT APPLICABLE ID NO. NOT APPLICABLE	6) Existing Licence Holder Address: NOT APPLICABLE
7) Type of application: NEW OPERATING LICENCE	8) Operating Licence Number: NOTAVAILABLE
9) Vehicle Type: OTHER	10) 1 X 0 (SEATED)
11) Region: UMGUNGUNDLOVU	
12.1	KZPRERC2788308 - CHARTER SERVICE AND THEIR PERSONAL EFFECTS: FROM 14 CONVERY PLACE PIETERMARITZBURG TO PRE-ARRANGED PICK UP POINTS WITHIN THE PROVINCE OF KWAZULU-NATAL AND FROM SUCH POINTS TO POINTS WITHIN THE REPLUBLIC OF SOUTH AFRICA AND RETURN.



transport

Department:
Transport
Province of KwaZulu-Natal

GAZETTE

LGKZNG43-2020-FEB

REGION: ALL

1) Application Number: APP0121443	2) Gazette Number: LGKZNG43-2020-FEB
3) Applicant: <input type="checkbox"/> CK TRAVELS AND TOUR RSA(PTY) LTD ID NO. 2015/241172/07 Association: NOT AVAILABLE	4) Applicant Address: 26/28 CANTERPALM ROAD PALMVIEW PHOENIX 4068
5) Existing Licence Holder: NOT APPLICABLE ID NO. NOT APPLICABLE	6) Existing Licence Holder Address: NOT APPLICABLE
7) Type of application: NEW OPERATING LICENCE	8) Operating Licence Number: NOTAVAILABLE
9) Vehicle Type: OTHER	10) 1 X 0 (SEATED)
11) Region: UMGUNGUNDLOVU	
12.1	KZPRERC2816287 - CHARTER SERVICE AND THEIR PERSONAL EFFECTS: FROM 14 CONVENTRY PLACE IN PIETERMARTZBURG TO PRE-ARRANGED PICK UP POINTS WITHIN THE REPUBLIC OF SOUTH AFRICA AND RETURN.



transport

Department:
Transport
Province of KwaZulu-Natal

GAZETTE

LGKZNG43-2020-FEB

REGION: ALL

1) Application Number: APP0121451	2) Gazette Number: LGKZNG43-2020-FEB
3) Applicant: CK TRAVELS AND TOUR RSA(PTY) LTD ID NO. 2015/241172/07 Association: NOT AVAILABLE	4) Applicant Address: 26/28 CANTERPALM ROAD PALMVIEW PHOENIX 4068
5) Existing Licence Holder: NOT APPLICABLE ID NO. NOT APPLICABLE	6) Existing Licence Holder Address: NOT APPLICABLE
7) Type of application: NEW OPERATING LICENCE	8) Operating Licence Number: NOTAVAILABLE
9) Vehicle Type: OTHER	10) 1 X 0 (SEATED)
11) Region: UMGUNGUNDLOVU	
12.1	KZPRERC2788308 - CHARTER SERVICE AND THEIR PERSONAL EFFECTS: FROM 14 CONVERY PLACE PIETERMARITZBURG TO PRE-ARRANGED PICK UP POINTS WITHIN THE PROVINCE OF KWAZULU-NATAL AND FROM SUCH POINTS TO POINTS WITHIN THE REPLUBLIC OF SOUTH AFRICA AND RETURN.



transport

Department:
Transport
Province of KwaZulu-Natal

GAZETTE

LGKZNG43-2020-FEB

REGION: ALL

1) Application Number: APP0121457	2) Gazette Number: LGKZNG43-2020-FEB
3) Applicant: PP NDABA ID NO. 4807265591085 Association: NKANDLA TAXI OWNERS ASSOCIATION	4) Applicant Address: PO BOX 228 NKANDLA 3855
5) Existing Licence Holder: NOT APPLICABLE ID NO. NOT APPLICABLE	6) Existing Licence Holder Address: NOT APPLICABLE
7) Type of application: NEW OPERATING LICENCE	8) Operating Licence Number: NOTAVAILABLE
9) Vehicle Type: MINIBUS	10) 1 X 15 (SEATED) + 0 (STANDING)
11) Region: UTHUNGULU	
12.1	2207EP1205GJ10053516 - NKANDLA TO JOHANNESBURG: FROM APPROVED TAXI RANK AT NKANDLA, INTO R50/3, INTO R34, PASS NQUTHU, UTRECHT, INTO N22, PASS VOLKRUST, STANDERTON, BULTO, TURN RIGHT INTO N3 AND PROCEED TO JOHANNESBURG, INTO TURN LEFT TO M2 MAIN ROAD AND TURN LEFT TO HARROW ROAD AND THEN TURN LEFT ANDERSON ROAD THEN TURN RIGHT INTO TROY STREET. PROCEED STRAIGHT TO PARK CITY TAXI RANK DIRECT AND RETURN ALONG WITH M2 ROAD TURN TO RISSIK STREET THEN STRAIGHT AND TURN RIGHT TO DEVIERS STREET STRAIGHT TO PARK CITY TAXI RANK DIRECT AND RETURN.
12.2	2207EP2206LS10053524 - NKANDLA TO DURBAN: AS PER ROUTE TO ESHOWE ABOVE AND PROCEED INTO P226, INTO R34, INTO R66, INTO N2 AND PROCEED TO APPROVED TAXI RANK IN DURBAN AND RETURN. ALTERNATIVE ROUTE: AS PER ROUTE ABOVE, PROCEED INTO N2, PASS MANDENI, STANGER, TONGAAT AND PROCEED TO DURBAN TAXI RANK AND RETURN.
12.3	2207EP2206Y410053506 - NKANDLA TO MELMOTH FROM APPROVED TAXI RANK AT NKANDLA INTO R50/3, INTO R34, INTO P50/2 AND PROCEED TO MELMOTH TAXI RANK RETURN.
12.4	2207EP2206YH10053507 - NKANDLA TO ULUNDI FROM APPROVED TAXI RANK AT NKANDLA INTO R50/3 R34, INTO R34, INTO R66 (P52/1) AND PROCEED TO ULUNDI TAXI RANK AND RETURN.
12.5	2207EP22071T10053508 - NKANDLA TO ESHOWE FROM APPROVED TAXI RANK AT NKANDLA INTO R50/3 INTO R66 AND PROCEED TO ESHOWE TAXI RANK AND RETURN. ALTERNATIVE ROUTE: FROM APPROVED TAXI RANK AT NKANDLA INTO R50/3 INTO R34, INTO P50/2, INTO P50/1, TURN LEFT AND PROCEED TO ESHOWE TAXI RANK AND RETURN.
12.6	2207EP2207BP10053510 - NKANDLA TO DUNDEE FROM APPROVED TAXI RANK AT NKANDLA INTO R50/3, LEFT INTO R68, LEFT INTO R34, PROCEED TO DUNDEE TAXI RANK AND RETURN.
12.7	2207EP2207EP00053515 - NKANDLA TO KWA-DLOMO FROM APPROVED TAXI RANK AT NKANDLA, INTO R50/3, TURN LEFT TO P707, RIGHT INTO P708 AND PROCEED TO ENDUNGA STORE/CLINIC TAXI RANK AND RETURN.
12.8	2207EP2207EP00053519 - NKANDLA TO FORT LOUIS FROM APPROVED TAXI RANK AT NKANDLA INTO R50/3, AND PROCEED TO FORT LOUIS TAXI RANK AND RETURN.
12.9	2207EP2207EP00053522 - NKANDLA TO VUMANHLAMVU FROM APPROVED TAXI RANK AT NKANDLA R50/3, TURN RIGHT AND PROCEED TO VUMANHLAMVU TAXI RANK AND RETURN.
12.10	2207EP2207EP00053523 - NKANDLA TO KWA-JELE FROM APPROVED TAXI RANK AT NKANDLA INTO R50/3, LEFT INTO P90 AND PROCEED TO KWA-JELE TAXI RANK TAXI RANK AND RETURN.
12.11	2207EP2207EP00053526 - CHARTER: FROM NKANDLA TAXI RANK TO POINT WITHIN THE PROVINCE OF KZN ONLY. NO PICKING UP OR SETTING DOWN OF PASSENGERS EN ROUTE.
12.12	2207EP2207GY10053511 - NKANDLA TO NQUTHU FROM APPROVED TAXI RANK AT NKANDLA INTO R50/3, TURN LEFT INTO R34, RIGHT INTO R68, PROCEED TO NQUTHU TAXI RANK AND RETURN.
12.13	2207EP2207J510053512 - NKANDLA TO VRYHEID FROM APPROVED TAXI RANK AT NKANDLA INTO R50/3, TURN LEFT INTO R34, PASS NQUTHU, TURN RIGHT AND PROCEED TO VRYHEID TAXI RANK AND RETURN.
12.14	2207EP2207XJ10053509 - NKANDLA TO EMPANGENI FROM APPROVED TAXI RANK AT NKANDLA, INTO R50/3 R66, AND PROCEED TO EMPANGENI TAXI RANK AND RETURN.
12.15	KZPRERC2782281 - NKANDLA TO THALENI FROM NKANDLA TAXI RANK TURN RIGHT INTO R50/3 ALL PICK AND DROP TURN LEFT TO P707 PROCEED STRAIGHT, TURN LEFT TO P707 PROCEED STRAIGHT, TURN LEFT TO P708 PICK AND DROP AND PROCEED STRAIGHT THEN TURN RIGHT TO D2309 THALENI AND RETURN WITH PASSENGERS USING THE SAME ROUTE UP TO NKANDLA TAXI RANK.
12.16	KZPRERC2782330 - NKANDLA TO QHUDENI FROM NKANDLA TAXI RANK TURN LEFT INTO R50/3 AND PROCEED STRAIGHT, TURN LEFT INTO P707 PICK AND DROP AT MASANGWENI AMNYAMA, TURN LEFT INTO P16/3 TOWARDS QHUDENI AND TURN RIGHT TO QHUDENI TAXI RANK DROP OFF AND RETURN USING THE SAME ROUTE WITH PASSENGERS TO NKANDLA TAXI RANK.
12.17	KZPRERC2782379 - NKANDLA TO LINDELA FROM NKANDLA TAXI RANK TURN LEFT TO R50/3 STRAIGHT TO NQAMANE, SIBHUDENI, CETSHWAYO, MAWANE ALONG ALL PICK AND DROP THEN TURN RIGHT TO LINDELA TAXI RANK AND RETURN TO NKANDLA TAXI RANK USING THE SAME ROUTE WITH PASSENGERS ALL PICK AND DROP.
12.18	KZPRERC2782428 - NKANDLA TO KHOTHAMANI FROM NKANDLA TAXI RANK TURN LEFT INTO R50/3 PROCEED STRAIGHT TO P707 STRAIGHT TO NDIKWE A508 UP TO KHOTHAMANI TUCK SHOP AT UMDUNDUZELI AREA AND RETURN WITH PASSENGERS USING THE SAME ROUTE TO NKANDLA TAXI RANK ALL PICK AND DROP.
12.19	KZPRERC2782477 - NKANDLA TO FORTLOUIS FROM NKANDLA TAXI RANK TURN LEFT INTO R50/3 STRAIGHT TURN LEFT INTO P707 PROCEED STRAIGHT TURN RIGHT INTO P708 STRAIGHT INTO FORTLOUIS AND RETURN WITH PASSENGERS TO NKANDLA TAXI RANK ALL PICK AND DROP.
12.20	KZPRERC2782526 - NKANDLA (KWADLOMO) TO MAGIDINI FROM NKANDLA TAXI RANK TURN RIGHT INTO R50/3 AT KWADLOMO ALL PICK AND DROP TURN LEFT TO P707 PROCEED STRAIGHT PICK AND DROP TURN RIGHT INTO P708 THAN TURN LEFT INTO D2229 UP TO MAGIDINI NEXT TO SBAHLE NGEMVELO SCHOOL AND RETURN WITH PASSENGERS USING THE SAME ROUTE TO NKANDLA TAXI RANK.

**transport**

Department:
Transport
Province of KwaZulu-Natal

GAZETTE**LGKZNG43-2020-FEB****REGION: ALL**

12.21	KZPRERC2782575 - NKANDLA (KWADLOMO) TO MABHUQHINI FROM NKANDLA TAXI RANK TURN RIGHT INTO F50/3, ALL PICK AND DROP KWADLOMO TURN LEFT INTO F707 PROCEED STRAIGHT TURN RIGHT INTO P708 PROCEED STRAIGHT TO BHACANE PICK AND DROP TURN LEFT INTO P16/3 MABHUQHINI NEXT TO KWAMQAPHELENI STORE AND RETURN WITH PASSENGERS USING THE SAME ROUTE PICK AND DROP UP TO NKANDLA TAXI RANK.
-------	--



transport

Department:
Transport
Province of KwaZulu-Natal

GAZETTE

LGKZNG43-2020-FEB

REGION: ALL

1) Application Number: APP0121465	2) Gazette Number: LGKZNG43-2020-FEB
3) Applicant: <input type="checkbox"/> CK TRAVELS AND TOUR RSA(PTY) LTD ID NO. 2015/241172/07 Association: NOT AVAILABLE	4) Applicant Address: 26/28 CANTERPALM ROAD PALMVIEW PHOENIX 4068
5) Existing Licence Holder: NOT APPLICABLE ID NO. NOT APPLICABLE	6) Existing Licence Holder Address: NOT APPLICABLE
7) Type of application: NEW OPERATING LICENCE	8) Operating Licence Number: NOTAVAILABLE
9) Vehicle Type: OTHER	10) 1 X 0 (SEATED)
11) Region: UMGUNGUNDLOVU	
12.1	KZPRERC2816287 - CHARTER SERVICE AND THEIR PERSONAL EFFECTS: FROM 14 CONVENTRY PLACE IN PIETERMARTZBURG TO PRE-ARRANGED PICK UP POINTS WITHIN THE REPUBLIC OF SOUTH AFRICA AND RETURN.



transport

Department:
Transport
Province of KwaZulu-Natal

GAZETTE

LGKZNG43-2020-FEB

REGION: ALL

1) Application Number: APP0121479	2) Gazette Number: LGKZNG43-2020-FEB
3) Applicant: CK TRAVELS AND TOUR RSA(PTY) LTD ID NO. 2015/241172/07 Association: NOT AVAILABLE	4) Applicant Address: 14 COVENTRY PLACE WILLOWTON 3201
5) Existing Licence Holder: NOT APPLICABLE ID NO. NOT APPLICABLE	6) Existing Licence Holder Address: NOT APPLICABLE
7) Type of application: NEW OPERATING LICENCE	8) Operating Licence Number: NOTAVAILABLE
9) Vehicle Type: OTHER	10) 1 X 0 (SEATED)
11) Region: UMGUNGUNDLOVU	
12.1	KZPRERC2788308 - CHARTER SERVICE AND THEIR PERSONAL EFFECTS: FROM 14 CONVERY PLACE PIETERMARITZBURG TO PRE-ARRANGED PICK UP POINTS WITHIN THE PROVINCE OF KWAZULU-NATAL AND FROM SUCH POINTS TO POINTS WITHIN THE REPLUBLIC OF SOUTH AFRICA AND RETURN.



transport

Department:
Transport
Province of KwaZulu-Natal

GAZETTE

LGKZNG43-2020-FEB

REGION: ALL

1)	Application Number: APP0121496	2)	Gazette Number: LGKZNG43-2020-FEB
3)	Applicant: NP NZAMA ID NO. 5906075910086 Association: MTWALUME TAXI ASSOCIATION	4)	Applicant Address: P O BOX 10754 UMZINTO KWA-ZULU NATAL 4200
5)	Existing Licence Holder: NOT APPLICABLE ID NO. NOT APPLICABLE	6)	Existing Licence Holder Address: NOT APPLICABLE
7)	Type of application: NEW OPERATING LICENCE	8)	Operating Licence Number: NOTAVAILABLE
9)	Vehicle Type: MINIBUS	10)	1 X 15 (SEATED) + 0 (STANDING)
11)	Region: UGU-OGWINI		
12.1	<p>22064C21004R10049099 - MTWALUME TO DURBAN METRO</p> <p>FROM MTWALUME TAXI RANK, TURTON, ALONG ISIPOFU ROAD UP TO THE N2 ALONG THE N2, INTO M4 (ALBERT LUTHULI FREEWAY), LEFT INTO MOORE ROAD OFF-RAMP, RIGHT INTO WARWICK AVENUE, LEFT INTO ETNA LANE AND PROCEED TO AN APPROVED TAXI RANK AT THE CORNER OF CANONGATE ROAD AND WARWICK AVENUE AND RETURN AS PER 1.1.</p> <p>FROM AN APPROVED TAXI RANK AT THE CORNER OF WARWICK AVENUE AND CAONGATE ROAD, LEFT INTO WARWICK AVENUE, RIGHT INTO ALICE STREET, RIGHT INTO MARKET ROAD, LEFT INTO MOORE ROAD, INTO M4 (ALBERT LUTHULI FREEWAY) ALONG THE M4, INTO THE M2 AND PROCEED AS DESCRIBED IN 1, TO THE MTWALUME TAXI RANK.</p>		
12.2	<p>22064C2100HE00049100 - MTWALUME TO PORT SHEPSTONE</p> <p>FROM MTWALUME TAXI RANK, ALONG ISIPOFU ROAD TO OLD MAIN ROAD (PORT SHEPSTONE AND HIBBERDENE) LEFT INTO HIBBERDENE SPAR TAXI RANK (DROP AND PICK UP) LEFT INTO PORT SHEPSTONE OLD MAIN ROAD, TURN RIGHT INTO BAISLY STREET, RIGHT INTO CONNOR STREET, LEFT INTO REYNOLD STREET, LEFT INTO NELSON MANDELA AVENUE, RIGHT INTO PORT SHEPSTONE TAXI RANK.</p> <p>OR</p> <p>ALONG MAIN ROAD, RIGHT INTO ANGLICAN CHURCH ROAD, LEFT INTO NELSON MANDELA AVENUE, RIGHT INTO PORT SHEPSTONE TAXI RANK.</p> <p>OR</p> <p>ALONG MARBURGH ROAD INTO INDUSTRIAL AREA, DROP AND PICK AND RETURN INTO PORT SHEPSTONE TAXI RANK ALONG THE SAME ROUTE.</p> <p>RETURN JOURNEY</p> <p>ALONG NELSON MANDELA AVENUE RIGHT INTO REYNOLD STREET, LEFT INTO ACKEN STREET LEFT INTO DURBAN OLD MAIN ROAD TO HIBBERDENE AND INTO ISIPOFU OLD MAIN ROAD TO UMZUMBE MAGISTERIAL DISTRICT COURT AT TURTON INTO MTWALUME TAXI RANK.</p> <p>OR</p> <p>LEFT INTO ISIPOFU ROAD TO MABHELENI SHAYA MOYA TAXI RANK, DROP AND PICK UP, AND RETURN TO MTWALUME TAXI RANK.</p> <p>OR</p> <p>FROM MTWALUME TAXI RANK ALONG KWAHLONGWA TRIBAL AUTHORITY ROAD, RIGHT INTO PORT SHEPSTONE OLD MAIN ROAD, RIGHT INTO BAISLY STREET, LEFT INTO CONNOR STREET ALONG RIGHT INTO REYNOLD STREET INTO PORT SHEPSTONE TAXI RANK AND RETURN ALONG SAME ROUTE INTO REVERSE.</p>		
12.3	<p>22064C22063U00047688 - 1.7 FROM MTWALUME TAXI RANK TO UMZUMBE</p> <p>ALONG ISIPOFU ROAD P73 ALONG LEFT TURN INTO PEAKSTONE D895, ALONG LEFT TURN MSWILILI D946, ALONG RETURN FROM KWAHLONGWA STORE PICK AND DROP BACK TO MORRISONS CLINIC TAXI RANK D949 LEFT TURN INTO ETSHENI D950 PICK AND DROP ALONG KWAHLONGWA TRIBAL AUTHORITY TO HIBBERDENE.</p> <p>-OR-</p> <p>ALONG KWAHLONGWA TRIBAL AUTHORITY ROAD RIGHT TURN INTO PORT SHEPSTONE OLD MAIN ROAD RIGHT TURN INTO BAISLY STREET ALONG LEFT TURN INTO CONNOR STREET ALONG RIGHT TURN TO REYNOLD STREET ALONG LEFT TURN TO PORT SHEPSTONE TAXI RANK.</p> <p>RETURN JOURNEY</p> <p>USE THE SAME ROUTES AS ABOVE. ALL LOCAL ROUTES DROP AND PICK UPS.</p>		
12.4	<p>22064C22063V00047687 - MTWALUME TO HIBBERDENE</p> <p>ALONG MTWALUME TAXI RANK TO HIBBERDENE LEFT TURN INTO UMZINTO OLD MAIN ROAD, RIGHT TURN INTO MTWALUME STATION 79 RIGHT TURN INTO N2 FREEWAY ALONG LEFT TURN INTO HIBBERDENE SPAR TAXI RANK.</p>		
12.5	<p>22064C22066V10049101 - MTWALUME TO UMZINTO</p> <p>FROM MTWALUME TAXI RANK ALONG ISIPOFU OLD MAIN ROAD TO UMZINTO, RIGHT INTO MTWALUME STATION, N079, LEFT INTO N2 FREEWAY, LEFT INTO IFABA BEACH, NO R84 (DROP AND PICK UP) AND RETURN TO N2 FREEWAY, ALONG N2, LEFT INTO PARK RYNIE AND PROCEED TO UMZINTO ALONG R104 WEST, RIGHT INTO UMZINTO AND PROCEED TO UMZINTO TAXI RANK.</p> <p>OR</p> <p>FROM MTWALUME TAXI RANK LEFT INTO AND ALONG UMZINTO OLD MAIN ROAD, LEFT INTO ESPERANZA MAIN ROAD TO UMZINTO, RIGHT INTO UMZINTO MAIN ROAD AND PROCEED RIGHT INTO UMZINTO TAXI RANK.</p> <p>OR</p> <p>RIGHT INTO PARK RYNIE OLD MAIN ROAD AND PROCEED TO SCOTTBURGH HOSPITAL, RIGHT TURN INTO SCOTTBURGH TAXI RANK, DROP OFF, AND PROCEED ALONG THE SAME ROUTE TO UMZINTO.</p> <p>RETURN JOURNEY:</p> <p>ALONG MAIN ROAD, R104 FROM UMZINTO, LEFT INTO PARK RYNIE ROAD RIGHT INTO N2 FREEWAY, LEFT INTO IFABA BEACH, R84 DROP AND RETURN INTO N2 FREEWAY, LEFT INTO UMZUMBE RIGHT TURN ALONG MTWALUME WEST SIDE OF MTWALUME R9 LEFT INTO PORT SHESPTONE OLD MAIN ROAD ALONG ISIPOFU ROAD, RIGHT INTO MTWALUME TAXI RANK.</p> <p>OR</p> <p>FROM UMZINTO TAXI RANK ALONG MAIN ROAD RIGHT TURN INTO HIBBERDENE OLD MAIN RIGHT INTO MTWALUME TAXI RANK.</p>		



transport

Department:
Transport
Province of KwaZulu-Natal

GAZETTE

LGKZNG43-2020-FEB

REGION: ALL

12.6	<p>2206LS22066V10047685 - MTWALUME TO UMZINTO</p> <p>FROM MTWALUME ALONG OLD MAIN ROAD UMZINTO RIGHT TURN INTO MTWALUME STATION NO79, LEFT TURN INTO N2 FREEWAY LEFT TURN INTO IFABA BEACH NO84 DROP AND PICK UP BACK TO N2 FREEWAY ALONG LEFT TURN INTO PARK RYNIE UMZINTO104 ALONG WEST OF PARK RYNIE TO UMZINTO, RIGHT TURN INTO UMZINTO ALONG LEFT TURN INTO UMZINTO TAXI RANK.</p> <p>-OR-</p> <p>FROM MTWALUME TAXI RANK LEFT TURN INTO UMZINTO OLD MAIN ROAD ALONG LEFT TURN INTO ESPERANZA MAIN ROAD TO UMZINTO ALONG RIGHT INTO UMZINTO MAIN ROAD ALONG RIGHT TURN INTO UMZINTO TAXI RANK OR RIGHT TURN INTO PARK RYNIE OLD MAIN ROAD ALONG SCOTTBURGH HOSPITAL RIGHT TURN INTO SCOTTBURGH HOSPITAL RIGHT TURN INTO SCOTTBURGH TAXI RANK DROP OFF OR ALONG PENNINGTON DROP OFF RENISHAW STATION BACK TO UMZINTO TAXI RANK.</p> <p>RETURN JOURNEY</p> <p>ALONG MAIN ROAD UMZINTO LEFT TURN INTO PARK RYNIE ROAD RIGHT TURN INTO N2 FREEWAY ALONG LEFT TURN INTO IFABA BEACH84 DROP BACK INTO N2 FREEWAY LEFT TURN INTO UMZUMBE RIGHT TURN ALONG MTWALUME79 LEFT TURN INTO PORT SHEPSTONE OLD MAIN ROAD ALONG RIGHT TURN INTO MTWALUME TAXI RANK.</p> <p>-OR-</p> <p>RETURN FROM UMZINTO TAXI RANK ALONG MAIN ROAD RIGHT TURN INTO HIBBERDENE OLD MAIN ROAD ALONG RIGHT TURNS MTWALUME TAXI RANK.</p>
12.7	<p>2206LS22067A10047684 - MTWALUME TO PORT SHEPSTONE</p> <p>1.2 FROM MTWALUME TAXI RANK, ALONG OLD MAIN ROAD PORT SHEPSTONE AND HIBBERDENE TURN LEFT INTO HIBBERDENE SPAR TAXI RANK DROP AND PICK UP THEN TURN LEFT INTO PORT SHEPSTONE OLD MAIN ROAD ALONG RIGHT TURN INTO BAISLY STREET RIGHT TURN INTO CONNOR STREET ALONG LEFT TURN INTO REYNOLD STREET ALONG LEFT TURN INTO NELSON MANDELA AVENUE ALONG RIGHT TURN INTO PORT SHEPSTONE TAXI RANK.</p> <p>-OR-</p> <p>ALONG OLD MAIN ROAD, RIGHT TURN INTO ANGLICAN CHURCH ROAD ALONG LEFT TURN INTO NELSON MANDELA AVENUE ALONG RIGHT TURN INTO PORT SHEPSTONE TAXI RANK OR ALONG MARBURGH ROAD INTO FACTORIES DROP AND PICK BACK INTO PORT SHEPSTONE TAXI RANK.</p>



transport

Department:
Transport
Province of KwaZulu-Natal

GAZETTE

LGKZNG43-2020-FEB

REGION: ALL

1) Application Number: APP0121497	2) Gazette Number: LGKZNG43-2020-FEB
3) Applicant: ZJ MHLONGO ID NO. 3806285232085 Association: MTUBATUBA TAXI OWNERS L&L DISTANCE ASS.	4) Applicant Address: P O BOX 3078 MTUBATUBA 3935
5) Existing Licence Holder: NOT APPLICABLE ID NO. NOT APPLICABLE	6) Existing Licence Holder Address: NOT APPLICABLE
7) Type of application: NEW OPERATING LICENCE	8) Operating Licence Number: LGKZN0603000170
9) Vehicle Type: MINIBUS	10) 1 X 15 (SEATED) + 0 (STANDING)
11) Region: UMKHANYAKUDE	
12.1	2207TM22074410146169 - HLUHLUWE TO MTUBATUBA FROM APPROVED TAXI RANK IN HLUHLUWE DAM TO APPROVED TAXI RANK IN MTUBATUBA VIA MVUTSHINI ON ROAD B56 VIA MVUTSHINI DEEP TANK, ETHEMPELINI, KWAMTHOLO SCHOOL, NIJIKIJELA, MPUKANE, GWABALANDA, DUTCH CHURCH, HLAZANE, THULASIBONE HIGH SCHOOL, MADANISHINI THEN JOIN ROAD P495 VIA OPHONDWENI, MGINIDI TEA ROOM, LINDOKUHE STORE MSIZI LP SCHOOL THEN JOIN ROAD P235-1, GO STRAIGHT TO MTUBATUBA AND RETURN.
12.2	22074422077210146175 - 29. MTUBATUBA TAXI RANK TO MKHUZE TAXI RANK. FROM APPROVED TAXI RANK IN MTUBATUBA TO APPROVED TAXI RANK IN MKHUZE TURN INTO JOHN ROSS HIGHWAY JOIN P237 ROAD AND JOIN P235-1 STRAIGHT TO N2 ROAD THEN TURN RIGHT ON THE ROAD P234. PROCEED STRAIGHT TO MKHUZE TAXI RANK AND RETURN
12.3	22074422074400146082 - BHEKUZULU TO MTUBATUBA FROM APPROVED TAXI RANK IN BHEKUZULU TO APPROVED TAXI RANK IN MTUBA TUBA, PASS ENKOSI THABETHE STORE, ESIBHAYI, TURN LEFT ON ROAD P235 - VIA KWANINELA MANYAMFU, THANDANANI STORE STAIGHT TO MTUBATUBA.
12.4	22074422074400146170 - MONZI TO MTUBATUBA FROM APPROVED TAXI RANK MONZI ON ROAD P397 TO APPROVED TAXI RANK IN MTUBATUBA VIA EGALOFINI, ESILENGENI, EMBANGWENI, E ONE AND JOIN ROAD P237 AND TURN LEFT VIA PINE CAM SAFCOL, 121 BATTALION, NORDAZE DIRECT AND RETURN.
12.5	22074422074400146171 - MTUBATUBA TO KWANGWANASE FROM MTUBATUBA TAXI RANK STRAIGHT TO JOHN ROSS HIGHWAY JOIN P237 ROAD AND JOIN P235 - 1 STRAIGHT TO N2 ROAD PROCEED STRAIGHT IN N2 ROAD THEN TURN RIGHT ON ROAD P522-1 VIA JOZINI PROCEED STRAIGHT ON N2 ROAD THEN TURN RIGHT ON ROAD P522-1 VIA BHAMBANANA, SIKHEMELELE, PHELANDABA DIRECT TO MANGUZI TAXI RANK AND RETURN.
12.6	22074422074400146173 - MTUBATUBA TO MBAZWANA. FROM MTUBATUBA TAXI RANK STRAIGHT TO JOHN ROSS HIGHWAY JOIN P237 ROAD AND JOIN P235-1 STRAIGHT TO N2 ROAD AND TURN RIGHT PROCEED STRAIGHT AND JOIN P453 VIA HLUHLUWE PROCEED TO JOIN ROAD P2-8 AND TURN LEFT THEN TURN RIGHT TO JOIN ROAD P466-1 PROCEED STRAIGHT VIA LOWER MKHUZE AND PROCEED STRAIGHT TO P466-2 ROAD PROCEED STRAIGHT TO MBAZWANE TAXI RANK AND RETURN.
12.7	22074422074400146174 - NTAMU TO MTUBATUBA FROM APPROVED TAXI RANK IN NTAMU STORE TO APPROVED TAXI RANK IN MTUBATUBA TAXI RANK VIA NKONYANA SCHOOL, MASANGO, KWANTULI, ETHANDENI, EKWAKHENI SCHOOL AND TURN LEFT ON ROAD P235-1 THEN JOIN JOHN ROSS HIGHWAY DIRECT TO MTUBATUBA TAXI RANK AND RETURN.
12.8	22074422074400146177 - PHAPHASI TO MTUBATUBA FROM APPROVED TAXI RANK IN PHAPHASI TO APPROVED TAXI RANK IN MTUBATUBA. FROM R84 ROAD VIA MYAKAZA, NKOMBOSE, BHOBOZA, CROSS N2 ROAD AND JOIN ROAD P237 TURN LEFT ON RIVERVIEW ROAD AND TURN RIGHT TO JOIN INYATHI ROAD AND TURN RIGHT AGAIN TO JOIN JOHNROSS HIGHWAY AND GO STRAIGHT TO MTUBATUBA AND RETURN.
12.9	22074422074400146178 - 31. FROM TAXI RANK IN BHEKAMANDLA TO TAXI RANK IN MTUBATUBA. FROM APPROVED TAXI RANK IN BHEKAMANDLA TO APPROVED TAXI RANK IN MTUBATUBA, PASS MDUNGANDLOVU, ZAMOKUHE BAR, KWANQIMULANE, TURN RIGHT ON N2, VIA EMASUNDWINI, MANGENEHLATHINI, KWAMKHONO, GO STRAIGHT AND TURN LEFT TO JOIN ROAD P235/1, HEADING TO MTUBATUBA DIRECT TO MTUBATUBA TAXI RANK AND RETURN.
12.10	22074422074400146179 - 32. FROM TAXI RANK IN SHIKISHELA TO MTUBATUBA TAXI RANK. FROM APPROVED TAXI RANK IN SHIKISHELA TO APPROVED TAXI RANK IN MTUBATUBA, PASS SQUMBE STORE, TURN RIGHT ON R ROAD, PASS KWAMADABULI, SPHONGO, TURN LEFT TO JOIN ROAD P235/1, DIRECT TO MTUBATUBA TAXI RANK AND RETURN.
12.11	22074422074400146180 - 33. FROM APPROVED TAXI RANK IN MAZALA TO APPROVED TAXI RANK IN MTUBATUBA. FROM APPROVED TAXI RANK IN MAZALA TO APPROVED TAXI RANK IN MTUBATUBA, PASS MQELANE MARKET, JOIN R ROAD, TURN RIGHT, PASS EMASUNDWINI, MONDI STRAIGHT, TURN LEFT AT NKODIBE INTERSECTION, JOIN ROAD P235/1 HEADING TO MTUBATUBA TAXI RANK AND RETURN.
12.12	22074422074400146182 - 34. FROM APPROVED TAXI RANK IN OGENGLE TO APPROVED TAXI RANK IN MTUBATUBA. FROM APPROVED TAXI RANK IN OGENGLE TO APPROVED TAXI RANK IN MTUBATUBA, PASS ENKASENI, MDLETSHI, MGEZA, THANDANANI STORE, PHUMLANI, SOLOMDONI, MTHETHWA, SIBHAYI STORE, NDLAZI, JOIN ROAD P231/1, PROCEED STRAIGHT TO MTUBATUBA TAX RANK AND RETURN.
12.13	22074422074400147457 - ST LUCIA TO MTUBATUBA TAXI RANK FROM APPROVED TAXI RANK IN ST LUCIA TO APPROVED TAXI RANK IN MTUBATUBA GO STRAIGHT ON ROAD P237 STRAIGHT TO MTUBA TAXI RANK AND RETURN (NO INTERMEDIATE PASSENGERS TO BE CONVEYED).
12.14	2207442207XJ10053397 - MTUBATUBA TO EMPANGENI. 3. FROM APPROVED TAXI RANK IN MTUBATUBA, TURN LEFT ON INYATHI ROAD, TURN LEFT ON RIVERVIEW ROAD, TURN RIGHT ON P237 ROAD, JOIN N2, TURN LEFT AND PROCEED STRAIGHT, TURN RIGHT TO JOIN ROAD R102, PROCEED STRAIGHT TO EMPANGENI, TAKE TURNER ROAD, STRAIGHT TO B-RANK RETURN BACK ON TURNER ROAD, TURN LEFT ON R34, TURN RIGHT TO A-RANK AND RETURN.



transport

Department:
Transport
Province of KwaZulu-Natal

GAZETTE

LGKZNG43-2020-FEB

REGION: ALL

12.15	2207442209QU10053396 - MTUBATUBA TO MANDENI FROM APPROVED TAXI RANK IN MTUBATUBA, TURN LEFT ON INYATHI ROAD, TURN LEFT ON RIVERVIEW ROAD, TURN RIGHT ON R237 ROAD, JOIN N2, BEFORE EMPANGENI, TURN RIGHT, JOIN ROAD R102, PASS EMPANGENI, PASS GINGINDLOVU, TURN RIGHT ON ROAD R459, STRAIGHT TO MANDENI TAXI RANK AND RETURN. RESTRICTION: ONLY DROPPING OF PASSENGERS IS ALLOWED.
12.16	22074420018410053408 - MTUBATUBA TO DURBAN. 1. FROM APPROVED TAXI RANK IN MTUBATUBA, TURN LEFT ON INYATHI ROAD, LEFT ON RIVERVIEW ROAD, TURN RIGHT ON R237 ROAD, JOIN N2 ROAD, TURN LEFT, STRAIGHT EMPANGENI, TURN RIGHT TO ROAD R102, PASS EMPANGENI, STANGER, TONGAAT, VERULAM (DROPPING OFF PASSENGERS CAN ONLY BE DONE) THAN JOIN M41 ROAD, PASS GATEWAY AND JOIN M4, PROCEED STRAIGHT TO DURBAN, TURN RIGHT ON ARGYLE STREET, TURN LEFT ON UMNGENI ROAD, PROCEED TO LEOPARD ROAD, TURN RIGHT TO ALICE STREET STRAIGHT TO UMNGENI, TURN LEFT, PROCEED TO UMNGENI ROAD, STRAIGHT TO DURBAN STATION AND RETURN NO IMMEDIATE PASSENGERS BETWEEN THE TWO POINTS. RESTRICTIONS: NO PICKING UP ALONG THE ROUTE. ALTERNATIVE ROUTE. FROM APPROVED TAXI RANK IN MTUBATUBA, TURN LEFT IN INYATHI ROAD, TURN LEFT ON RIVERVIEW ROAD, TURN RIGHT ON R237 ROAD, JOIN N2, PROCEED STRAIGHT ON FREEWAY, PASS MTHUNZINI TOLLGATE, MVOTI PLAZA, TURN LEFT ON M4 ROAD, PASS BALLITO, MHLANGA, LALUCIA, STRAIGHT TO DURBAN, JOIN ARGYLE STREET, TURN LEFT UMNGENI ROAD, PROCEED LEOPARD ROAD, TURN RIGHT PROCEED TO WARWICK AVENUE, TURN RIGHT ALICE STREET, STRAIGHT TO UMNGENI ROAD, TURN LEFT, PROCEED ON UMNGENI ROAD, STRAIGHT TO DURBAN STATION AND RETURN. ALTERNATIVE ROUTE. FROM APPROVED TAXI RANK IN MTUBATUBA, TURN LEFT ON INYATHI ROAD, TURN LEFT ON RIVERVIEW, TURN RIGHT ON R237 ROAD, JOIN N2, TURN LEFT, PROCEED STRAIGHT PASS MTHUNZINI TOLLGATE, UMVOTI PLAZA, TONGATHI TOLLGATE PROCEED STRAIGHT, TURN LEFT ON ROAD R102, PROCEED STRAIGHT AND JOIN UMNGENI ROAD, TURN LEFT PROCEED AND UMNGENI ROAD, STRAIGHT TO DURBAN STATION AND RETURN. ONLY DROPPING OF PASSENGERS IS ALLOWED.
12.17	2207442207W310053398 - MTUBATUBA TO RICHARDS BAY FROM APPROVED TAXI RANK IN MTUBATUBA, TURN LEFT INYATHI ROAD, LEFT ON RIVERVIEW ROAD, TURN RIGHT ON R237 ROAD, JOIN N2, TURN LEFT, PROCEED STRAIGHT, TURN RIGHT ON D249, STRAIGHT TO ESELENI, DROP AND PROCEED ON ROAD P517, CROSS N2, JOIN P231, STRAIGHT TO RICHARDS BAY AND RETURN.
12.18	22074422076110053400 - MTUBATUBA TO NONGOMA. FROM APPROVED TAXI RANK IN MTUBATUBA TO APPROVED TAXI RANK IN NONGOMA, FROM MTUBATUBA TAXI RANK, JOIN INYATHI ROAD, TURN RIGHT ON RIVERVIEW ROAD, STRAIGHT TO JOIN ROAD P235/1, PASS HLABISA, NO PICKING UP AND DROPPING OFF OF PASSENGERS, PROCEED STRAIGHT TO ROAD P235/1, PROCEED STRAIGHT TO NONGOMA TAXI RANK AND RETURN.
12.19	22074422074400053418 - NTONDWENI TAXI RANK TO MTUBATUBA TAXI RANK. FROM APPROVED TAXI RANK NTONDWENI TO APPROVED TAXI RANK IN MTUBATUBA PASS ZAMANI STORE ON ROAD R95, DUMA SCHOOL, MEYIWA, BUTHELEZI, HLAZANE, SIKOTHINI STORE, NDI MANDE HIGH SCHOOL, WOZA STORE, EMBONGOLWENI AND KOIN ROAD D1913 TURN RIGHT PASS KHULEKANI STORE, NDI MANDE BRIDGE, SEBENZANATHI TEA ROOM, MANZAMNANDI SCHOOL, KHULEKANI STORE, NDI MANDE BRIDGE, SEBENZANATHI TEA ROOM, MANZAMNANDI SCHOOL, MBONGWENI SCHOOL, BHEKUMUSA CHURCH, QEDUMONA STORE, EZAGILENI, EMGANWINI EMKHUHLWINI, CROSS IHLAZANE RIVER STRAIGHT TO JOIN N2 ROAD AND TURN RIGHT AT KWASQUMBE INTERSECTION THEN LEFT AT NKODIBE INTERSECTION TO JOIN ROAD P235/1 DIRECT TO MTUBATUBA TAXI RANK.
12.20	22074422074400053407 - KWAMSANE TAXI RANK TO MTUBATUBA TAXI RANK FROM APPROVED TAXI RANK IN MTUBATUBA TO APPROVED TAXI RANK IN KWAMSANE TOWNSHIP FROM MTUBATUBA TAXI RANK, TURN LEFT ON INYATHI ROAD, TURN LEFT ON RIVERVIEW ROAD, THEN TURN RIGHT ON ROAD R237, TURN LEFT ON N2 ROAD PASS FOUR OF US, MKHONZA, EGU GULETHU SUPERMARKET KWAMKHONZA, TURN TO THE TAXI RANK AND RETURN NO RESTRICTION ON PICK UP AND DROP PASSENGERS.
12.21	22074422074400053406 - VULAMEHLO TAXI RANK TO MTUBATUBA TAXI RANK. FROM APPROVED TAXI RANK IN VULAMEHLO, PASS EMALANDA H.P. SCHOOL, EMAJUBENI, BHEKANI EZINGQAWENI, KWANSISANDE JOIN ROAD R235, STRAIGHT TO MTUBATUBA TAXI RANK AND RETURN.
12.22	22074422074400053405 - RIVERVIEW TAXI RANK TO MTUBATUBA TAXI RANK. FROM APPROVED TAXI RANK IN RIVERVIEW TO APPROVED TAXI RANK IN MTUBATUBA, PROCEED ON RIVERVIEW ROAD, PASS MTUBATUBA PRIMARY SCHOOL, DIRECT TO MTUBATUBA TAXI RANK AND RETURN.
12.23	22074422074400053404 - PHAPHASI TAXI RANK TO MTUBATUBA TAXI RANK. FROM APPROVED TAXI RANK IN PHAPHASI TO APPROVED TAXI RANK IN MTUBATUBA, PASS BONGANI STORE, DUTCH REFORM CHURCH, KWASHANDI STORE, JOIN ROAD P484, VIA SWELIHLE STORE, ESIGQOKWENI, NKOMBOSE, MNYAKAZI, MDUNGE BUTCHERY, EMNGAMAZINI, FOUR OF US SERVICE STATION, CROSS N2 ROAD, JOIN P237, TURN LEFT ON RIVERVIEW ROAD, TURN RIGHT ON INYATHI ROAD, STRAIGHT TO MTUBATUBA TAXI RANK AND RETURN. ALTERNATIVE ROUTE FROM APPROVED TAXI RANK IN PHAPHASI TO APPROVED TAXI RANK IN MTUBATUBA, FROM R484 ROAD VIA MYAKAZA, NKOMBOSE, BHOBOZA, CROSS N2 AND JOIN ROAD P237 TURN LEFT ON RIVERVIEW ROAD AND TURN RIGHT TO JOIN INYATHI ROAD, AND TURN RIGHT AGAIN TO JOIN JOHNROSS HIGHWAY AND GO STRAIGHT TO MTUBATUBA TAXI RANK AND RETURN.
12.24	22074422074400053403 - SOMKHELE TAXI RANK TO MTUBATUBA TAXI RANK. FROM APPROVED TAXI RANK IN SOMKHELE TO APPROVED TAXI RANK IN MTUBATUBA, PROCEED STRAIGHT TO ROAD R235/1, PASS MGWAZENI SCHOOL, MGEZA, NKWALINI, MDOLOMBA, NINELA MANYAMFO, THANDANANI STORE, ZAKHE BOTTLE STORE, MASUKU DIRECT TO MTUBATUBA TAXI RANK AND RETURN.
12.25	22074422074400053402 - 8. FROM KWAMAZIBUKO TAXI RANK TO MTUBATUBA TAXI RANK. FROM APPROVED TAXI RANK IN KWAMAZIBUKO TO APPROVED TAXI RANK IN MTUBATUBA, PASS ECHIBINI, PROCEED STRAIGHT ON R235/1, AND PASS MPUKUNYONI, MADIDA, EKUPHELENI, NKODIBE N2 INTERSECTION, ESKOM DIRECT TO MTUBATUBA TAXI RANK.



transport

Department:
Transport
Province of KwaZulu-Natal

GAZETTE

LGKZNG43-2020-FEB

REGION: ALL

12.26	2207442207TM10053401 - 7. MTUBATUBA TO HLUHLUWE. FROM APPROVED TAXI RANK IN MTUBATUBA TO APPROVED TAXI RANK IN HLUHLUWE, FROM MTUBATUBA TAXI RANK, STRAIGHT TO JOHN ROSS HIGHWAY, JOIN ROAD P327, TURN LEFT JOINING RIVERVIEW ROAD, TURN RIGHT AND PROCEED STRAIGHT JOINING N2 ROAD, PROCEED STRAIGHT JOINING P453, STRAIGHT TO HLUHLUWE TAXI RANK AND RETURN.
12.27	22074422074400053399 - MTUBATUBA TO HLABISA FROM APPROVED TAXI RANK IN MTUBATUBA TO APPROVED TAXI RANK IN HLABISA, FROM MTUBA TAXI RANK GO STRAIGHT, JOIN JOHN ROSS HIGHWAY, TURN LEFT JOIN ROAD P237, TURN RIGHT, JOIN ROAD P235-1, PROCEED STRAIGHT TO HLABISA AND RETURN.
12.28	22074422074400147455 - NKUNDUSI TAXI RANK TO MTUBATUBA TAXI RANK FROM APPROVED TAXI RANK IN NKUNDUSI, JOIN ROAD D1992 TO APPROVED TAXI RANK IN MTUBATUBA, PASS NKUNDUSI, QAKWINI, MFEKAYI, EMPANGENI, JOIN ROAD P380, TURN RIGHT TO JOIN N2 ROAD AND TURN LEFT ON ROAD P237, NQIMULANE, TURN RIGHT ON JOHN ROSS HIGHWAY, STRAIGHT TO MTUBATUBA TAXI RANK AND RETURN.



transport

Department:
Transport
Province of KwaZulu-Natal

GAZETTE

LGKZNG43-2020-FEB

REGION: ALL

1) Application Number: APP0121499	2) Gazette Number: LGKZNG43-2020-FEB
3) Applicant: <input type="checkbox"/> ROBBIE'S TRADING ENTERPRISE CC ID NO. 2006/149699/23 Association: NOT AVAILABLE	4) Applicant Address: PO BOX25570 VERULAM 4340
5) Existing Licence Holder: NOT APPLICABLE ID NO. NOT APPLICABLE	6) Existing Licence Holder Address: NOT APPLICABLE
7) Type of application: NEW OPERATING LICENCE	8) Operating Licence Number: NOTAVAILABLE
9) Vehicle Type: BUS	10) 1 X 36+ (SEATED) + 0 (STANDING)
11) Region: DURBAN WEST	
12.1	KZPRERC2816777 - KING SHAKA INTERNATIONAL AIRPORT TO LANSERIA INTERNATIONAL AIRPORT - PRETORIA LOADING AT KING SHAKA INTERNATIONAL AIRPORT ON KING SHAKA DR, LA MERCY AND DEPARTING FROM KING SHAKA INTERNATIONAL AIRPORT PROCEEDING ONTO THE N2 NATIONAL ROAD TO PETROPORT TOTAL GARAGE, RIVERHORSE, DURBAN SOUTH PICK - UP AND DROP OFF ZONE PROCEEDING FROM PETROPORT, TOTAL GARAGE BACK ONTO THE N2 NATIONAL ROAD AND TURNING INTO HERMANS SHELL SERVICE STATION ON 269 CHIEF ALBERT LUTHULI STREET, PIETERMARITZBURG PICK - UP AND DROP OFF ZONE. PROCEEDING FROM PIETERMARITZBURG BACK ONTO THE N3 NATIONAL ROAD AND TURNING INTO MONTROSE SHELL - ULTRA CITY ON N8 SWINBURNE, HARRISMITH (HALFWAY) FOR FUELLING THE BUS AND THE PASSENGERS TO USE RESTROOMS AND TO PURCHASE REFRESHMENTS. PROCEEDING BACK ONTO THE N8 NATIONAL ROAD AND TURNING INTO OR TAMBO INTERNATIONAL AIRPORT ON1 JONES ROAD, KEMPTON PARK, JOHANNESBURG DROP OFF AND PICK UP ZONE. PROCEEDING BACK ONTO THE MAIN ROAD AND TURNING INTO SHELL MIDRAND ULTRA CITY ON N1 HIGHWAY CENTURION PICK -UP AND DROP OFF ZONE, PROCEEDING BACK ONTO THE N1 NATIONAL ROAD AND TURNING INTO LANSERIA INTERNATIONAL AIRPORT - PRETORIA ON AIRPORT ROAD, LANSERIA, PRETORIA - DROP OFF AND PICK UP ZONE.



transport

Department:
Transport
Province of KwaZulu-Natal

GAZETTE

LGKZNG43-2020-FEB

REGION: ALL

1) Application Number: APP0121518	2) Gazette Number: LGKZNG43-2020-FEB
3) Applicant: <input type="checkbox"/> ROBBIE'S TRADING ENTERPRISE CC ID NO. 2006/149699/23 Association: NOT AVAILABLE	4) Applicant Address: PO BOX25570 VERULAM 4340
5) Existing Licence Holder: NOT APPLICABLE ID NO. NOT APPLICABLE	6) Existing Licence Holder Address: NOT APPLICABLE
7) Type of application: NEW OPERATING LICENCE	8) Operating Licence Number: NOTAVAILABLE
9) Vehicle Type: BUS	10) 1 X 36+ (SEATED) + 0 (STANDING)
11) Region: DURBAN WEST	
12.1	<p>KZPRERC2817414 - KING SHAKA INTERNATIONAL AIRPORT TO CAPE TOWN INTERNATIONAL AIRPORT LOADING AT KING SHAKA INTERNATIONAL AIRPORT, ON KING SHAKA DRIVE, LA MERCY AND DEPARTING FROM KING SHAKA INTERNATIONAL AIRPORT PROCEEDING ONTO THE N2 NATIONAL ROAD TO PETROPORT TOTAL GARAGE, RIVERHORSE, DURBAN SOUTH PICK - UP AND DROP OFF ZONE, PROCEEDING FROM PETROPORT, TOTAL GARAGE BACK ONTO THE N2 NATIONAL ROAD AND TURNING INTO PORT SHEPSTONE TOTAL GARAGE - MAIN ROAD, PORT SHEPSTONE PICK - UP AND DROP OFF ZONE, PROCEEDING FROM PORT SHEPSTONE BACK ONTO THE N2 NATIONAL ROAD TO KOKSTAD AND TURNING INTO THE ENGEN GARAGE MOUNT CURRIE 1STOP, WIMPY BAR ON KOPPIESKRAAL FARM N2 - PICK UP AND DROP OFF ZONE. PROCEEDING FROM KOKSTAD ONTO THE N2 NATIONAL ROAD AND TURNING INTO THE SASOL GARAGE - ON CORNER OFF SUTHERLAND AND CHARTHAM STREET, MTHATA, PICK - UP AND DROP OFF ZONE. PROCEEDING FROM MTHATA BACK ONTO THE N2 NATIONAL ROAD, AND TURNING INTO KOMGA FUEL CENTRE - N2 HIGHWAY, KOMGA - BUTTERWORTH PICK UP AND DROP OFF ZONE. PROCEEDING FROM KOMGA FUEL CENTRE - BUTTERWORTH BACK ONTO THE N2 NATIONAL ROAD AND TURNING INTO EAST LONDON ON MOORE STREET NEXT TO THE WINDMILL RESTAURANT - PICK UP AND DROP OFF ZONE. PROCEEDING BACK ONTO THE MAIN ROAD AND TURNING INTO EAST LONDON INTERNATIONAL AIRPORT ON PARKMORE, 101 ELEVENTH STREET - PICK - UP AND DROP OFF ZONE. PROCEEDING BACK ONTO THE N2 NATIONAL ROAD, AND TURNING INTO KING WILLIAMSTOWN, ENGEN BUFFALO RIVER ONE STOP - ON 2 CATH CART ROAD, KING WILLIAMSTOWN - PICK - UP AND DROP OFF ZONE. PROCEEDING FROM KING WILLIAMSTOWN BACK ONTO THE N2 NATIONAL ROAD AND TURNING INTO GRAHAMSTOWN - SETLER CITY TOYOTA -69 BEAUFORT STREET, GRAHAMSTOWN - PICK - UP AND DROP OFF ZONE. PROCEEDING FROM GRAHAMSTOWN BACK ONTO THE N2 NATIONAL ROAD AND TURNING INTO PORT - ELIZABETH - CALTEX UNITY MOTORS -361 CAPE ROAD, NEWTON PARK - PORT ELIZABETH - PICK - UP AND DROP OFF ZONE. PROCEEDING BACK ONTO THE N2 NATIONAL ROAD AND TURNING INTO PORT ELIZABETH INTERNATIONAL AIRPORT ON ALLISTER MILLER DRIVE, WALMER, PORT ELIZABETH - PICK UP AND DROP OFF ZONE. PROCEEDING BACK ONTO THE N2 NATIONAL ROAD AND TURNING INTO KNYSNA - TOTALGARAGE -N2 MAIN STREET KNYSNA - PICK-UP AND DROP OFF ZONE. PROCEEDING BACK ONTO THE N2 NATIONAL ROAD AND TURNING INTO GEORGE AIRPORTS ON OLD MOSSELBAY ROAD, GEORGE AIRPORT- PICK UP DROP OFF ZONE. PROCEEDING FROM GEORGE BACK ONTO THE N2 NATIONAL ROAD AND TURNING INTO MOSSELBAY ENGEN1 STOP N2 HIGHWAY, MOSSELBAY - PICK - UP AND DROP OFF ZONE. PROCEEDING BACK ONTO THE N2 NATIONAL ROAD AND TURNING INTO AGRILANDS SK-CALTEX SWELLENDAM ON MAINROAD-PICK-UP AND DROP OFF ZONE. PROCEEDING BACK ONTO THE N2 NATIONAL ROAD AND TURNING INTO CAPE TOWN INTERNATIONAL AIRPORT ON MATROOSFONTEIN CAPE TOWN - DROP OFF AND PICK - UP ZONE.</p>



transport

Department:
Transport
Province of KwaZulu-Natal

GAZETTE

LGKZNG43-2020-FEB

REGION: ALL

1) Application Number: APP0121524	2) Gazette Number: LGKZNG43-2020-FEB
3) Applicant: ZD KESWA ID NO. 6009255182086 Association: UMZIMKHULU TAXI OWNERS ASSOCIATION	4) Applicant Address: P.O BOX 807 UMZIMKHULU 3297
5) Existing Licence Holder: NOT APPLICABLE ID NO. NOT APPLICABLE	6) Existing Licence Holder Address: NOT APPLICABLE
7) Type of application: NEW OPERATING LICENCE	8) Operating Licence Number: NOTAVAILABLE
9) Vehicle Type: MINIBUS	10) 1 X 15 (SEATED) + 0 (STANDING)
11) Region: SISONKE	
12.1	3100LL21007710047955 - FROM UMZIMKHULU TO DESTINATION :HARDING FROM UMZIMKHULU TAXI RANK TURN RIGHT JOIN R56 PROCEED AND PASS CLYDESDALE PROCEED AND PASS IBISI TOWNSHIP PROCEED AND PASS RIETVLEI SECONDARY SENIOR SECONDARY SCHOOL PROCEED AND TURN RIGHT TO RIETVLEI TAXI RANK AND HOSPITAL THERE ARE DROP-OFF AND PICK-UPS RETURN BACK AND TURN RIGHT JOIN R56 PROCEED ABND TURN LEFT AT MAGALELA JOIN N2 DROP -OFF AND PICK-UPS PROCEED AND TURN RIGHT JOIN MARCHISON STREET AND CROSS MASGRAVE STREET PROCEED AND TURN LEFT JOIN FIELD STREET TO HARDING TAXI RANK AND RETURN ON THE SAME ROUTE.
12.2	3100LL21009210047056 - FROM UMZIMKHULU TAXI RANK TURN RIGHT JOIN R576 PROCEED PASS CLYDSDALE J.S.S. PROCEED AND PASS IBISI/ SHIP PROCEED AND PASS RIETVLEI LOCATION PROCEED AND PASS NGQUMARHENI JUNCTION PROCEED AND TURN RIGHT JOIN R56, PASS WIMPY PROCEED AND JOIN HOPE STREET TURN RIGHT JOIN DOWER STREET TO KOKSTAD TAXI RANK AND RETURN ON THE SAME ROUTE.
12.3	3100LL2100D510047050 - UMZIMKHULU TO MATATIELE FROM UMZIMKHULU TAXI RANK TURN RIGHT JOIN R56 PASS CLYDESDALE PROCEED AND PASS IBISI TOWNSHIP,RIETVLEI LOCATION PROCEED AND TURN RIGHT JOIN R56 PASS WIMPY,PROCEED JOIN HOPE STREET PROCEED AND TURN LEFT JOIN R56 PASS CEDAVILLE PROCEED AND TURN RIGHT JOIN MARKET STREET TO MATATIELE TAXI RANK AND RETURN ON THE SAME ROUTE.
12.4	3100LL22068T10047952 - UMZIMKHULU - PIETERMARITZBURG FROM UMZIMKHULU TAXI RANK TURN LEFT JOIN R56 PASS IXOPO PROCEED AND PASS RICHMOND PROCEED AND PASS THORNVILLE PROCEED AND JOIN ALEXANDER PROCEED TURN LEFT JOIN CHIEF ALBERT STREET PROCEED TURN RIGHT JOIN LANGALIBALELE STREET PROCEED TURN LEFT JOIN BOSCHOF TURN LEFT TO SHOPRITE PIETERMARITZBURG TAXI RANK AND RETURN ON THE SAME ROUTE.
12.5	3100LL2206LS10047062 - UMZIMKHULU TO DURBAN UMZIMKHULU TAXI RANK TURN LEFT JOIN R56 PROCEED PASS IXOPO PASS RICHMOND PROCEED AND TURN RIGHT JOIN UMLAAS ROAD AND JOIN N8 PASS CAMPERDOWN PASS MARIAN HILL TOLL PLAZA PROCEED AND TURN LEFT TO M RICHMOND ROAD OFF RAMP TURN LEFT TO RICHMOND ROAD PROCEED JOIN M31 OLD MAIN ROAD (DROP OFF) AND PROCEED AND TURN RIGHT TO CROMPTON ROAD TURN LEFT TO M3 PROCEED AND TURN RIGHT TO BEREA ROAD JOIN WEST STREET AND TURN LEFT TO BROOK ROAD AND TURN TO DURBAN THEATRE LANE TAXI RANK. PINETOWN ALTERNATIVE ROUTE:FROM UMZIMKHULU TAXI RANK TURN RIGHT JOIN R56 PASS IXOPO,PASS RICHMOND TURN RIGHT TO UMLAAS ROAD JOIN N3 TAKE M13 OFF RAMP PROCEED ON M13 TURN LEFT TO M31 OLD MAIN ROAD (DROP OFF PROCEED AND TURN RIGHT TO CROMPTON TURN LEFT TO M13 JOIN N3 PROCEED TURN RIGHT TO BEREA ROAD JOIN WEST STREET AND TURN LEFT TO BROOK ROAD AND TURN RIGHT TO DURBAN THEATRE LANE TAXI RANK. RETURN ROUTE:FROM THEATRE LANE TAXI RANK JOIN WEST STREET TURN LEFT TO RUSSELL STREET TURN LEFT TO PINE STREET JOIN N8 PASS MARIAN HILL,PASS CAMPER DOWN TURN LEFT TO UMLAAS ROAD TURN LEFT TO R56 PASS RICHMOND PASS IXOPO PROCEED TURN RIGHT TO UMZIMKHULU TAXI RANK.
12.6	3100LL3100LI10047063 - UMZIMKHULU - UMTATA FROM UMZIMKHULU TAXI RANK TURN RIGHT JOIN R56 PASS CLYDESDALE LOCATION PROCEED AND PASS IBISI LOCATION PROCEED AND PASS RIETVLEI LOCATION AND HOSPITAL PROCEED AND TURN LEFT JOIN N2 PASS MT. AYLIFF PASS MT. FRERE. THERE ARE DROP OFFS, PASS QUMBU. THERE ARE DROP OFFS PROCEED AND PASS TSOLO BRANCH PROCEED PASS NORTH CREST CROSS UMTATA BRIDGE PROCEED AND TURN RIGHT. JOIN EAGLE STREET TO UMTATA MAIN TAXI RANK AND RETURN ON THE SAME ROUTE.
12.7	3100LL3100LL00047956 - UMZIMKHULU - RIETVLEI FROM UMZIMKHULU TAXI RANK TURN RIGHT JOIN R56 PROCEED AND PASS CLYDESDALE PASS MABHOLIDI BRANCH AND THERE ARE DROP-OFFS & PICK-UPS PASS STRAL HOEK BRANCH (DROP-OFF & PICK-UPS) PROCEED TO ELUTHUMENI THERE ARE (DROP-OFFS & PICK UPS) PROCESS TO KWAZULU AND SLOVAS (DROP-OFFS & PICK-UPS) PROCESS TO DUZE & S.DAMOYI THERE ARE (DROP-OFFS & PICK-UPS) PROCEED AND CROSS MATUGULU BRIDGE, TO MLOZANA (DROP-OFFS & PICK-UPS) PROCEED AND CROSS IBISI LOCATION TO ESIMPINTSHWENI & ESIHLAHLENI (DROP-OFFS & PICK-UPS) PROCEED & CROSS ELUCINGWENI BRIDGE TO KOKSHILL STOP (DROP-OFF & PICKUPS) PROCEED TO KWANKOSI STOP (DROP-OFF & PICKUPS) PROCEED TO KWANKOSI STOP (DROP-OFFS & PICK-UPS) PROCESS & PASS GRAVE YARD TO PHOLAPAKI & MAHOBE BRANCH (DROP-OFFS & PICK-UPS) PROCESS AND PASS KWANOBILA SCHOOL & RIETVLEI J.S.S. PROCEED AND CROSS DONKERHOEK BRIDGE & PASS BRIDGE PASS ERHAWUKA BRANCH TURN RIGHT TAXI RANK AND RETURN ON THE SAME ROUTE.
12.8	3100LL3100O500047954 - FROM UMZIMKHULU TAXI RANK TURN LEFT JOIN R56 PROCEED AND PASS CARISBROOK STATION PROCEED AND PASS AND HOPEWELL BRANCH AND TURN LEFT JOIN MARGARET STREET PASS IXOPO HIGH SCHOOL PROCEED AND PASS KFC AND TURN RIGHT TO IXOPO TAXI RANK AND RETURN ON THE ROUTE. N.B: THERE ARE PICK-UPS AND DROP-OFFS ALONG THE WAY.



transport

Department:
Transport
Province of KwaZulu-Natal

GAZETTE

LGKZNG43-2020-FEB

REGION: ALL

1) Application Number: APP0121526	2) Gazette Number: LGKZNG43-2020-FEB
3) Applicant: MW MBEJE ID NO. 6706265285086 Association: SWAYIMANA TAXI ASSOCIATION	4) Applicant Address: 57 DALTON ROAD ROOM 82 BLOCK DURBAN 4001
5) Existing Licence Holder: FS MBEJE ID NO. 6403285570081	6) Existing Licence Holder Address: 2833 DROMO RD MAYVILLE, DURBAN KWAZULU NATAL 4091
7) Type of application: DECEASED TRANSFER	8) Operating Licence Number: LGKZN0403001038
9) Vehicle Type: MINIBUS	10) 1 X 15 (SEATED) + 0 (STANDING)
11) Region: UMGUNGUNDLOVU	
12.1	2100M92100H310049479 - WARTBURG TO PIETERMARITZBURG OUTBOUND ROUTE: FROM APPROVED TAXI RANK AT WARTBURG INTO MILL RD, LEFT INTO R614, LEFT INTO R33 INTO OLD GREYTOWN RD, INTO CHURCH ST, LEFT INTO MARKET ST RANK DROP OFF AT MARKET RANK, LEFT INTO LONG MARKET ST, LEFT INTO RETIEF ST, RIGHT INTO BERG ST TO CHURCH ST RANK NO 5 BELOW EAST ST. INBOUND ROUTE: FROM CHURCH ST RANK NO 5 INTO EAST ST, INTO CHURCH ST, INTO GREYTOWN RD, INTO R33 RIGHT INTO R614 TO APPROVED TAXI RANK AT WARTBURG.
12.2	2100H32100H300049508 - FROM SWAYIMANE TAXI RANK TO POINTS WITHIN THE PROVINCE OF KZN ONLY. NO PICKING UP OR SETTING DOWN OF PASSENGERS EN ROUTE.
12.3	2100M921004R10049475 - SWAYIMANE TO DURBAN VIA HAMMERSDALE AND PINETOWN. OUTBOUND FROM: APPROVED TAXI RANK AT SWAYIMANE, LEFT INTO R23 LEFT INTO NAGEL DAM RD (MR1-3), RIGHT INTO R 103 INTO KELLY RD TO APPROVED TAXI RANK AT HAMMERSDALE DROP OFF PASSENGERS. NO PICKING UP AT HAMMERSDALE. RETURN TO R103 RIGHT ONTO N3, LEFT AT M13 TAKE PINETOWN / WESTMEAD OFF RAMP, LEFT INTO OLD MAIN RD, RIGHT INTO MOODIE ST, RIGHT INTO HILL ST, LEFT INTO LINK RD TO APPROVED TAXI RANK AT PINETOWN. DROP OFF ONLY NO PICKING UP AT PINETOWN. INTO CHAPEL ST, RIGHT INTO CROMPTON ST, LEFT INTO M8, INTO N3, LEFT INTO M4, RIGHT INTO MARKET RD, RIGHT INTO UNIVERSITY AVE, RIGHT INTO LANCERS RD TO APPROVED RANK IN DURBAN, LANCERS RD RANK. INBOUND FROM: LANCERS RD RANK DURBAN, LEFT INTO WARWICK AVE, LEFT ONTO N8 NORTHBOUND, TAKE CATO RIDGE OFF RAMP, RIGHT INTO R 103, LEFT INTO NAGEL DAM RD, RIGHT INTO P423 TO APPROVED TAXI RANK IN SWAYIMANE. DROP OFF ON ROADS D1017, D457, D 1019 AND D1013 IN SWAYIMANE PERMITTED. ALTERNATIVE INBOUND ROUTE: FROM LANCERS RD RANK DURBAN, LEFT INTO WARWICK AVE INTO N8 NORTHBOUND, TAKE OFF RAMP AT GREYTOWN RD PIETERMARITZBURG INTO R33 RIGHT INTO R614 RIGHT INTO WINDYHILL RD LEFT INTO D599 TO APPROVED TAXI RANK AT SWAYIMANE.
12.4	2100M921006S10049477 - WARTBURG TO GREYTOWN. OUTBOUND FROM: APPROVED TAXI RANK IN WARTBURG INTO MILL RD, RIGHT INTO R614, RIGHT INTO NOODSBURG RD, LEFT INTO KHAMANZI RD, RIGHT INTO R33, RIGHT ONTO SERGEANT ST, TO APPROVED TAXI RANK IN GREYTOWN. INBOUND FROM: APPROVED TAXI RANK IN GREYTOWN, INTO SERGEANT ST INTO R33 INTO KHAMANZI RD, INTO NOODSBURG RD, INTO D681, INTO R614, INTO MILL RD TO APPROVED TAXI RANK IN WARTBURG.
12.5	2202L32100H310049474 - SWAYIMANE TO PIETERMARITZBURG. OUTBOUND ROUTE: FROM APPROVED TAXI RANK AT SWAYIMANE INTO R23, LEFT INTO R614, LEFT INTO R33 INTO GREYTOWN RD, INTO CHURCH STREET, TURN RIGHT INTO RETIEF ST, RIGHT INTO BERG ST TO CHURCH ST RANK NO5. INBOUND ROUTE: FROM CHURCH ST RANK NO 5 INTO EAST ST, INTO CHURCH ST, INTO GREYTOWN RD, INTO R33 RIGHT INTO R614 INTO P423 TO APPROVED TAXI RANK AT SWAYIMANE.
12.6	2100M92100H310049478 - WARTBURG TO NEW HANOVER OUTBOUND ROUTE: FROM APPROVED TAXI RANK AT WARTBURG INTO MILL RD, LEFT INTO R614, RIGHT INTO SCHROEDER'S RD, LEFT INTO R 33 LEFT TO APPROVED TAXI RANK AT NEW HANOVER. INBOUND ROUTE: FROM APPROVED TAXI RANK AT NEW HANOVER INTO R33 INTO SCHROEDER RD INTO R 614, INTO MILL RD TO APPROVED TAXI RANK AT WARTBURG.
12.7	2100M92100H310049476 - WARTBURG TO DALTON. FROM APPROVED TAXI RANK IN WARTBURG INTO MILL RD, RIGHT INTO R614, LEFT INTO D681 INTO NOODSBURG RD LEFT INTO DALTON TO APPROVED TAXI RANK AT DALTON. INBOUND ROUTE: FROM APPROVED TAXI RANK AT DALTON, INTO NOODSBURG RD INTO D681 INTO R614 INTO MILL RD TO APPROVED TAXI RANK AT WARTBURG.



transport

Department:
Transport
Province of KwaZulu-Natal

GAZETTE

LGKZNG43-2020-FEB

REGION: ALL

1) Application Number: APP0121527	2) Gazette Number: LGKZNG43-2020-FEB
3) Applicant: MLB DLAMINI ID NO. 5503285720080 Association: KWAMNYANDU TAXI OWNERS ASSOCIATION	4) Applicant Address: 33 MTHINI ROAD LOT 1038 SECTION H KWAMASHU 4359
5) Existing Licence Holder: NOT APPLICABLE ID NO. NOT APPLICABLE	6) Existing Licence Holder Address: NOT APPLICABLE
7) Type of application: NEW OPERATING LICENCE	8) Operating Licence Number: LGKZN1203000077
9) Vehicle Type: MINIBUS TAXI	10) 1 X 9-16 (SEATED) + 0 (STANDING)
11) Region: NINGIZMU 2	
12.1	2206QB21004R00049767 - UMLAZI SECTION Z TO DURBAN METRO FROM Z RANK JOIN ROAD 2403 TO PHASE 4.5.6.7.8, LEFT INTO ROAD 2456 INTO ROAD 2474 AND RETURN ALONG ROAD 2456, RIGHT INTO ROAD 2403, RIGHT INTO 107159, RIGHT INTO SOUTH SPINAL ROAD, TURN INTO (MR60), UMBUMBULU ROAD TO Y SECTION PHILANI AREA AND RETURN, TURN LEFT INTO MR60, RIGHT INTO ROAD 2103 U SECTION, TURN LEFT INTO ROAD 2108, RIGHT INTO MAYIBUYE DRIVE, TURN LEFT INTO GUM TREE CRESCENT, JOIN MAYIBUYE DRIVE AND PROCEED AS PER ROUTE 5.
12.2	2206QB21004R00049765 - UMLAZI SECTION Z TO DURBAN METRO FROM Z RANK, JOIN SPINAL ROAD, TURN RIGHT INTO SIMELNANE ROAD, TURN RIGHT INTO DINIZULU GROVE, TURN RIGHT INTO BHUBESI PLACE AA, TURN RIGHT INTO NGWENYA GROVE, TURN RIGHT INTO BOYI SIMELANE AVENUE, LEFT INTO MUGABE ROAD, LEFT INTO SOUTH SPINAL ROAD AND PROCEED AS PER ROUTE 5.
12.3	2206QB21004R00049766 - UMLAZI SECTION Z TO DURBAN METRO FROM Z RANK, JOIN SOUTH SPINAL ROAD, TURN RIGHT INTO CHICAGO CRESCENT AA AND RETURN RIGHT INTO SOUTH SPINAL ROAD TO CC SECTION, SOUTH SPINAL ROAD, TURN INTO BHAMBATHA STREET, TURN INTO SHAKA CIRCLE (BB). TURN RIGHT INTO BHAMBATHA STREET, TURN LEFT INTO JEJE LN, TURN RIGHT INTO MAFUKUZELA STREET, TURN LEFT INTO MSQHOBIZA CRESCENT, TURN LEFT INTO MNYANDU ROAD, TURN RIGHT INTO NANDI ROAD, LEFT INTO MAFUKUZELA STREET, RIGHT INTO JEJE LN, LEFT INTO SOUTH SPINAL ROAD AND PROCEED AND PROCEED AS PER ROUTE 5.



transport

Department:
Transport
Province of KwaZulu-Natal

GAZETTE

LGKZNG43-2020-FEB

REGION: ALL

1)	Application Number: APP0121529	2)	Gazette Number: LGKZNG43-2020-FEB
3)	Applicant: MJ BUTHELEZI ID NO. 7509290817082 Association: NOT AVAILABLE	4)	Applicant Address: P 1648 SECTION 7 MADADENI NEWCASTLE KWAZULU-NATAL 2951
5)	Existing Licence Holder: NOT APPLICABLE ID NO. NOT APPLICABLE	6)	Existing Licence Holder Address: NOT APPLICABLE
7)	Type of application: NEW OPERATING LICENCE	8)	Operating Licence Number: NOTAVAILABLE
9)	Vehicle Type: OTHER	10)	1 X 14 (SEATED) + 0 (STANDING)
11)	Region: UTHUKELA		
12.1	<p>KZPRERC2816875 - SCHOLARS AND THEIR PERSONAL EFFECTS: P1648 SECTION 7 MADADENI TO MLAMULELI PRIMARY SCHOOL. STARTING AT P1648 SECTION 7 MADADENI TURN LEFT ON A LOCAL STREET TO HOUSE P1647 SECTION 7 MADADENI PICK UP 1 LEARNER. DRIVE STRAIGHT TURN LEFT TO JOIN MP1 STREET TOWARDS STAFFORD CLINIC AND TURN LEFT AT THE 3 WAY STOP TO JOIN SHENGE ROAD. DRIVE STRAIGHT TURN LEFT ON THE 4 WAY STOP JOIN MD3 ROAD TO N SECTION MADADENI. DRIVE STRAIGHT TURN RIGHT ON TO MN5 STREET TO HOUSE N130 SECTION 7 MADADENI PICK UP 1 LEARNER. DRIVE STRAIGHT ON THE SAME STREET TO HOUSE N135 SECTION 7 MADADENI PICK UP 2 LEARNERS. DRIVE STRAIGHT TURN LEFT TO MN5 STREET DRIVE STRAIGHT AND TURN LEFT TO JOIN MD3 ROAD DRIVE STRAIGHT TO M SECTION MADADENI TURN RIGHT TO MM 7 STREET DRIVE STRAIGHT TO HOUSE M1550 SECTION 7 MADADENI PICK UP 1 LEARNER. DRIVE STRAIGHT TURN LEFT TO JOIN MM 10 STREET TO HOUSE M503 SECTION 7 MADADENI PICK UP 2 LEARNERS. DRIVE STRAIGHT TURN LEFT TO JOIN MM 11 STREET TO HOUSE M617 SECTION 7 MADADENI PICK UP 1 LEARNER AND DRIVE STRAIGHT TO HOUSE M620 PICK 1 LEARNER. DRIVE STRAIGHT TURN RIGHT TO JOIN MM 13 STREET DRIVE STRAIGHT TO JOIN MAIN ROAD TO R SECTION MADADENI. DRIVE STRAIGHT PASS 2 LOCAL STREET AND TURN RIGHT TO JOIN MR 7 STREET TO HOUSE R1011 SECTION 7 MADADENI PICK UP 1 LEARNER. DRIVE STRAIGHT TURN LEFT TO JOIN MR 10 STREET TO HOUSE R1017 SECTION 7 MADADENI PICK UP 2 LEARNERS. DRIVE STRAIGHT TURN LEFT TO JOIN MR 12 STREET TO HOUSE R1117 SECTION 7 MADADENI PICK UP 1 LEARNER AND DRIVE STRAIGHT TO HOUSE R1110 SECTION 7 MADADENI PICK UP 1 LEARNER. DRIVE STRAIGHT PASS 1 LOCAL STREET AND TURN LEFT TO JOIN MR 5 STREET TO HOUSE R1104 SECTION 7 MADADENI PICK UP 1 LEARNER. DRIVE STRAIGHT TURN LEFT TO JOIN MD3 ROAD TO SECTION 5 MADADENI. DRIVE STRAIGHT PASS U SAVE SUPERMARKET AND TURN RIGHT AFTER THE ROBOT DRIVE STRAIGHT TURN LEFT DRIVE STRAIGHT TO DROPPING ZONE AT MLAMULELI PRIMARY SCHOOL DROP OFF ALL LEARNERS. IN THE AFTERNOON USE THE SAME ROUTE IN REVERSE TO PICK UP ALL LEARNERS AT MLAMULELI PRIMARY SCHOOL TO DROP LEARNERS AT THEIR HOMES.</p>		



transport

Department:
Transport
Province of KwaZulu-Natal

GAZETTE

LGKZNG43-2020-FEB

REGION: ALL

1) Application Number: APP0121532	2) Gazette Number: LGKZNG43-2020-FEB
3) Applicant: TV NGUBANE ID NO. 8209295968084 Association: NOT AVAILABLE	4) Applicant Address: ZIMBUTHU AREA UTRECHT ESKOM 9030 2980
5) Existing Licence Holder: NOT APPLICABLE ID NO. NOT APPLICABLE	6) Existing Licence Holder Address: NOT APPLICABLE
7) Type of application: NEW OPERATING LICENCE	8) Operating Licence Number: NOTAVAILABLE
9) Vehicle Type: MINIBUS	10) 1 X 15 (SEATED) + 0 (STANDING)
11) Region: UTHUKELA	
12.1	<p>KZPRERC2816826 - SCHOLARS AND THEIR PERSONAL EFFECTS: NO.9030 BEROUW FARM, UTRECHT TO EMALAHLENI COMBINED SCHOOL FROM HOUSE NO.9030 BEROUW FARM, UTRECHT TURN RIGHT TO JOIN RURAL MAIN ROAD DRIVE STRAIGHT TO ESK HOUSE NO9042 BOROUW FARM UTRECHT PICK UP 3 LEARNERS. DRIVE STRAIGHT TO ESK HOUSE NO.9044 BEROUW FARM PICK UP 2 LEARNERS. DRIVE STRAIGHT AND TURN RIGHT TO RURAL ROAD DRIVE STRAIGHT TO ESK HOUSE NO.4005 BEROUW FARM PICK UP 2 LEARNERS. DRIVE STRAIGHT AND TURN LEFT ON RURAL ROAD TO ESK HOUSE NO.40141 BEROUW FARM PICK UP 6 LEARNERS. DRIVE STRAIGHT AND TURN LEFT TO JOIN L1430 ROAD, DRIVE STRAIGHT TURN LEFT TO JOIN P483 ROAD. DRIVE STRAIGHT AND TURN LEFT TO JOIN R34 ROAD DRIVE STRAIGHT PASSING CALTEX FILLING STATION AND CROSS THE BRIDGE AND TURN RIGHT DRIVE STRAIGHT TO EMALAHLENI COMBINED SCHOOL. DROP ALL LEARNERS AT THE SCHOOL GATE AND DRIVE BACK HOME. IN THE AFTERNOON PICK UP LEARNERS AT THE SCHOOL GATE AND USE THE SAME ROUTE IN REVERSE TO DROP LEARNERS AT THEIR HOMES.</p>



transport

Department:
Transport
Province of KwaZulu-Natal

GAZETTE

LGKZNG43-2020-FEB

REGION: ALL

1) Application Number: APP0121533	2) Gazette Number: LGKZNG43-2020-FEB
3) Applicant: LL SIMELANE ID NO. 9101086354088 Association: NOT AVAILABLE	4) Applicant Address: F 891 SECTION 6 MADADENI 2951
5) Existing Licence Holder: NOT APPLICABLE ID NO. NOT APPLICABLE	6) Existing Licence Holder Address: NOT APPLICABLE
7) Type of application: NEW OPERATING LICENCE	8) Operating Licence Number: NOTAVAILABLE
9) Vehicle Type: OTHER	10) 1 X 0 (SEATED)
11) Region: UTHUKELA	
12.1	<p>KZPRERC2816924 - SCHOLARS AND THEIR PERSONAL EFFECTS: F891 SECTION 5 MADADENI TO MINIME DAY CARE CENTRE STARTING AT F891 SECTION 5 MADADENI TURN LEFT DRIVE STRAIGHT ON LOCAL STREET AND TURN LEFT TO JOIN AMAJUBA ROAD. DRIVE STRAIGHT AND TURN LEFT ON LOCAL STREET TO HOUSE F871 SECTION 6 MADADENI PICK UP 1 LEARNER. DRIVE STRAIGHT AND TURN RIGHT ON LOCAL STREET TO HOUSE F881 MADADENI PICK UP 1 LEARNER. DRIVE STRAIGHT AND TURN RIGHT ON LOCAL STREET PASS TWO LOCAL STREET AND TURN RIGHT AND DRIVE STRAIGHT TO HOUSE F557 SECTION 6 MADADENI PICK UP 1 LEARNER. DRIVE STRAIGHT AND TURN LEFT LOCAL STREET PASS ONE LOCAL STREET AND TURN LEFT AND DRIVE STRAIGHT TO HOUSE F279 SECTION 5 MADADENI PICK UP 1 LEARNER. DRIVE STRAIGHT AND TURN LEFT LOCAL STREET TURN RIGHT AND DRIVE STRAIGHT TO HOUSE F22376 SECTION 6 MADADENI PICK UP 1 LEARNER. DRIVE STRAIGHT AND TURN LEFT DRIVE STRAIGHT TO JOIN PRINCE SHANGE ROAD AND DRIVE STRAIGHT TO M SECTION 7 MADADENI. DRIVE STRAIGHT AND TURN LEFT ON LOCAL STREET TO HOUSE M366 SECTION 7 MADADENI PICK UP LEARNER. DRIVE STRAIGHT TURN RIGHT ON LOCAL STREET DRIVE STRAIGHT AND CROSS MAIN ROAD TO R SECTION 7 MADADENI. DRIVE STRAIGHT TURN RIGHT ON LOCAL STREET TO HOUSE R1083 SECTION 7 MADADENI PICK UP LEARNER. DRIVE STRAIGHT AND TURN LEFT DRIVE STRAIGHT TO JOIN INKOSI ALBERT LUTHULI ROAD TO E SECTION 5 MADADENI. DRIVE STRAIGHT AND TURN LEFT DRIVE STRAIGHT TO JOIN AMAJUBA ROAD TO E SECTION 5 MADADENI. DRIVE STRAIGHT AND TURN RIGHT ON LOCAL STREET TO HOUSES E8151 386 SECTION 1 MADADENI PICK UP 1 LEARNER. DRIVE STRAIGHT AND TURN LEFT DRIVE STRAIGHT TO JOIN AMAJUBA ROAD TO A SECTION 1 MADADENI. DRIVE STRAIGHT AND TURN RIGHT ON LOCAL STREET TO HOUSES A10036 IKHWEZI MADADENI PICK UP 1 LEARNER. DRIVE STRAIGHT AND TURN RIGHT TO JOIN DR NELSON MANDELA ROAD DRIVE STRAIGHT AND TURN RIGHT TO JOIN NEWCASTLE ROAD. DRIVE STRAIGHT AND TURN RIGHT ON THE ROBOT TO JOIN P483 ROAD. DRIVE STRAIGHT PASS CALTEX FILLING STATION TURN LEFT TO JOIN N1. DRIVE STRAIGHT AND TURN RIGHT ON THE ROBOT TO JOIN ALLEN STREET. DRIVE STRAIGHT PASS POLICE STATION ON THE ROBOT TURN LEFT TO JOIN HOSPITAL STREET AND DRIVE STRAIGHT AND TURN RIGHT JOIN RIETBOK STREET DRIVE STRAIGHT TO STRAIGHT TREASURE TOTS NURSERY SCHOOL DROP5 LEARNERS AT THE SCHOOL GATE. MAKE U TURN DRIVE STRAIGHT AND TURN RIGHT, TO JOIN VOORTREKKER STREET DRIVE STRAIGHT TO NUMBER 50 VOORTREKKER STREET AND DROP ALL LEARNERS AT MINIME DAY CARE CENTRE GATE. IN THE AFTERNOON USE THE SAME ROUT IN REVERSE PICK UP LEARNERS AT THE SCHOOL GATES AND DROP LEARNERS AT HOMES.</p>



transport

Department:
Transport
Province of KwaZulu-Natal

GAZETTE

LGKZNG43-2020-FEB

REGION: ALL

1) Application Number: APP0121535	2) Gazette Number: LGKZNG43-2020-FEB
3) Applicant: M A GUMBI ID NO. 6212185290082 Association: NOT AVAILABLE	4) Applicant Address: VAAL BANK AREA UTRECHT ESKOM NO 2006 2980
5) Existing Licence Holder: NOT APPLICABLE ID NO. NOT APPLICABLE	6) Existing Licence Holder Address: NOT APPLICABLE
7) Type of application: NEW OPERATING LICENCE	8) Operating Licence Number: NOTAVAILABLE
9) Vehicle Type: MINIBUS TAXI	10) 1 X 9-16 (SEATED) + 0 (STANDING)
11) Region: UTHUKELA	
12.1	<p>KZPRERC2817365 - SCHOLARS AND THEIR PERSONAL EFFECTS: NO.2006 VAALBANK FARM, UTRECHT TO ITHAMSANQA PRIMARY SCHOOL ESKOM HOUSE NO.2006 VAALBANK FARM, UTRECHT TURN RIGHT TO JOIN D826 DRIVES STRAIGHT TO ESK HOUSE NO.2019 VAALBANK FARM UTRECHT AND PICK UP 3 LEARNERS. DRIVE STRAIGHT TO D326 DRIVE STRAIGHT TO ESKOM HOUSE NO.2049 VAAL ANK FARM UTRECHT AND PICK UP 2 LEARNERS TURN BACK DIVE STRAIGHT AND TURN LEFT TO JOIN L1561 ROAD AND DRIVE STRAIGHT TO ESKOM HOUSE NO.013015 VAALBANK FARM UTRECHT PICK UP 3 LEARNERS. DRIVE STRAIGHT AND TURN LEFT DRIVE STRAIGHT TO JOIN P482 ROAD DRIVE STRAIGHT TURN LEFT DRIVE STRAIGHT TO ITHAMSANQA PRIMARY SCHOOL. DROP ALL LEARNERS AT THE SCHOOL GATE AND DIVE BACK HOME. IN THE AFTERNOON PICK UP LEARNERS AT THE SCHOOL GATE AND USE THE SAME ROUTE IN REVERSE TO DROP LEARNES AT THEIR HOMES.</p>



transport

Department:
Transport
Province of KwaZulu-Natal

GAZETTE

LGKZNG43-2020-FEB

REGION: ALL

1) Application Number: APP0121536	2) Gazette Number: LGKZNG43-2020-FEB
3) Applicant: S ZULU ID NO. 5901140567086 Association: NOT AVAILABLE	4) Applicant Address: PO BOX 60047 MADADENI 2951
5) Existing Licence Holder: NOT APPLICABLE ID NO. NOT APPLICABLE	6) Existing Licence Holder Address: NOT APPLICABLE
7) Type of application: NEW OPERATING LICENCE	8) Operating Licence Number: NOTAVAILABLE
9) Vehicle Type: OTHER	10) 1 X 0 (SEATED)
11) Region: UTHUKELA	
12.1	<p>KZPRERC2816973 - SCHOLARS AND THEIR PERSONAL EFFECTS: D6395 SECTION 4 MADADENI TO KHASELIHLE PRIMARY SCHOOL STARTING AT D6395 SECTION 4 MADADENI TURN LEFT DRIVE STRAIGHT ON LOCAL STREET AND TURN RIGHT TO JOIN AMAJUBA TOWARDS SECTION6 MADADENI. DRIVE STRAIGHT AND TURN RIGHT TO JOIN MD3 ROAD DRIVE STRAIGHT TURN LEFT AT THE 4WAY STOP TO JOIN MD4 ROAD. DRIVE STRAIGHT PASS CELANGOTHO SHOP AND TURN RIGHT TO LOCAL ROAD DRIVE STRAIGHT TO HOUSE ESK 1447 BLOUBOSCH MADADENI PICK UP 1 LEARNER. TURN BACK DRIVE STRAIGHT TURN RIGHT TO JOIN MD4 ROAD TO SECTION 7 MADADENI. DRIVE STRAIGHT TURN LEFT ON THE 4 WAY STOP ON LOCAL STREET TO R SECTION 7 MADADENI. DRIVE STRAIGHT AND TURN LEFT ON LOCAL STREET TO HOUSE R8113 SECTION 7 MADADENI PICK UP 1 LEARNER. DRIVE STRAIGHT AND TURN LEFT ON LOCAL STREET PASS2 STREETS TO HOUSE R966 R SECTION 7 MADADENI PICK UP 1 LEARNER. DRIVE STRAIGHT TURN LEFT ON THE 4 WAY STOP TO HOUSE R402 SECTION 7 MADADENI PICK UP 1 LEARNER. DRIVE STRAIGHT TURN LEFT ON THE 4 WAY STOP TO SECTION6 MADADENI. DRIVE STRAIGHT AND TURN LEFT ON LOCAL STREET PASS3 LOCAL STREETS TO HOUSE F1532 SECTION 5 MADADENI PICK UP 1 LEARNER. DRIVE STRAIGHT TURN RIGHT ON THE 4 WAY STOP TO D SECTION4 MADADENI. DRIVE STRAIGHT AND TURN LEFT ON LOCAL STREET TO HOUSE D6381 SECTION 4 MADADENI PICK UP 2 LEARNERS. DRIVE STRAIGHT AND TURN RIGHT ON LOCAL STREET TO HOUSE D5272 SECTION 4 MADADENI PICK UP 1 LEARNER, MAKE A U TURN DRIVE STRAIGHT TO JOIN AMAJUBA ROAD TO B SECTION2 MADADENI DRIVE STRAIGHT TURN RIGHT ON LOCAL STREET AND TURN RIGHT DRIVE STRAIGHT TO KHASELIHLE PRIMARY DROP ALL LEARNERS AT THE SCHOOL GATE. IN THE AFTERNOON USE THE SAME ROUTE IN REVERSE TO PICK UP ALL LEARNERS AT KHASELIHLE PRIMARY SCHOOL DROP LEARNERS AT THEIR HOMES.</p>



transport

Department:
Transport
Province of KwaZulu-Natal

GAZETTE

LGKZNG43-2020-FEB

REGION: ALL

1) Application Number: APP0121538	2) Gazette Number: LGKZNG43-2020-FEB
3) Applicant: S CONCO ID NO. 7209105690085 Association: NOT AVAILABLE	4) Applicant Address: F1878 SECTION 6 MADADENI 2951
5) Existing Licence Holder: NOT APPLICABLE ID NO. NOT APPLICABLE	6) Existing Licence Holder Address: NOT APPLICABLE
7) Type of application: NEW OPERATING LICENCE	8) Operating Licence Number: NOTAVAILABLE
9) Vehicle Type: OTHER	10) 1 X 9 (SEATED) + 0 (STANDING)
11) Region: UTHUKELA	
12.1 KZPRERC2817022 - SCHOLARS AND THEIR PERSONAL EFFECTS: F1878 SECTION 6 MADADENI TO VUMELANI PRIMARY SCHOOL STARTING AT HOUSE F1878 SECTION 6 MADADENI TURN LEFT ON LOCAL STREET DRIVE STRAIGHT TO HOUSE F1853 SECTION 6 MADADENI PICK UP 2 LEARNERS AND DRIVE STRAIGHT TO HOUSE F 1854 SECTION 6 MADADENI PICK UP 1 LEARNER. DRIVE STRAIGHT AND TURN RIGHT PASSING TWO LOCAL STREETS TO HOUSE F1907 SECTION 5 MADADENI PICK UP 1 LEARNER. DRIVE STRAIGHT AND TURN LEFT TO HOUSE F1991 SECTION 5 MADADENI PICK UP 1 LEARNER. DRIVE STRAIGHT TURN LEFT PASSING THREE LOCAL STREETS AND TURN TO HOUSE F1932 SECTION 6 MADADENI PICK UP 1 LEARNER. DRIVE STRAIGHT AND TURN RIGHT PASS2 LOCAL STREET TO HOUSE F2395 SECTION 5 MADADENI PICK UP 1 LEARNER. DRIVE STRAIGHT AND TURN RIGHT TO HOUSE F2397 SECTION 6 MADADENI PICK UP 1 LEARNER. DRIVE STRAIGHT TURN RIGHT PASSING LOCAL STREETS TO HOUSE F 2373 SECTION 6 MADADENI PICK UP 1 LEARNER. DRIVE STRAIGHT AND TURN RIGHT PASSING FOUR LOCAL STREETS TO HOUSE F495 SECTION 6 MADADENI PICK UP 1 LEARNER. TURN BACK DRIVE STRAIGHT AND TURN LEFT DRIVE STRAIGHT JOIN MAIN ROAD TO MADADENI HOSPITAL AND DRIVE STRAIGHT PASS HOSPITAL TURN RIGHT TO JOIN MD3 ROAD TOWARDS AMAJUBA FET COLLEGE. DRIVE STRAIGHT AND TURN LEFT TO JOIN MD 2 ROAD DRIVE STRAIGHT TURN RIGHT JOIN MB 15 TO VUMELANI PRIMARY SCHOOL. DROP ALL LEARNERS AT THE SCHOOL GATE. IN THE AFTERNOON USE THE SAME ROUTE IN REVERSE TO PICK UP ALL LEARNERS AT VUMELANI PRIMARY SCHOOL GATE AND DROP LEARNERS AT THEIR HOMES.	



transport

Department:
Transport
Province of KwaZulu-Natal

GAZETTE

LGKZNG43-2020-FEB

REGION: ALL

1)	Application Number: APP0121539	2)	Gazette Number: LGKZNG43-2020-FEB
3)	Applicant: P NDLOVU ID NO. 7501105965081 Association: PMBURG LONG DISTANCE TAXI ASSOCIATION	4)	Applicant Address: 630633 PHUPHA AREA WILLOWFONTEIN PIETERMARITZBURG 3201
5)	Existing Licence Holder: NOT APPLICABLE ID NO. NOT APPLICABLE	6)	Existing Licence Holder Address: NOT APPLICABLE
7)	Type of application: NEW OPERATING LICENCE	8)	Operating Licence Number: NOTAVAILABLE
9)	Vehicle Type: MINIBUS	10)	1 X 15 (SEATED) + 0 (STANDING)
11)	Region: UMGUNGUNDLOVU		
12.1	2100GG21001910049547 - PIETERMARITZBURG - BERGVILLE (ASSOCIATION LIMIT: MAXIMUM6 VEHICLES PER DAY) OUTBOUND ROUTE: FROM CHURCH ST RANK NO 1. ONTO CHURCH ST, RIGHT INTO WEST ST, RIGHT INTO VICTORIA RD, LEFT INTO CHATTERTON RD, INTO TOWN BUSH RD ONTO N3 NORTH BOUND, ONTO R74 TO APPROVED TAXI RANK AT BERGVILLE, NO PICK UP AND RETURN TO PIETERMARITZBURG EMPTY. INBOUND ROUTE: FROM APPROVED TAXI RANK AT BERGVILLE NO PICK UP ONTO R74 ONTO N3 SOUTH BOUND ONTO OFF RAMP AT BHAMBATHA RD (GREYTOWN RD), INTO CHURCH ST, RIGHT INTO OTTO ST, LEFT INTO PIETERMARITZ ST, INTO PINE ST TO CHURCH ST RANK NO1.		
12.2	2100GG21006S10049552 - PIETERMARITZBURG - GREYTOWN (ASSOCIATION LIMIT:25 VEHICLES PER DAY) OUTBOUND ROUTE: FROM DORPSPRUIT TAXI TERMINAL ONTO BHAMBATHA RD ONTO R83 TO APPROVED TAXI RANK IN GREYTOWN. INBOUND ROUTE: FROM APPROVED TAXI RANK IN GREYTOWN ONTO R83 ONTO BHAMBATHA RD INTO CHURCH ST, LEFT INTO WEST ST LEFT INTO LANGALIBALELE ST LEFT INTO EAST ST, RIGHT INTO CHURCH ST, INTO BHAMBATHA RD TO DORPSPRUIT TAXI TERMINAL.		
12.3	2100GG21008Q10049542 - PIETERMARITZBURG - IXOPO (ASSOCIATION LIMIT: MAXIMUM20 VEHICLES PER DAY) OUTBOUND ROUTE: FROM CHURCH ST RANK NO. 3 INTO OLD MARKET ST, INTO HENRIETTA ST, RIGHT INTO JABU NDLOVU ST, LEFT INTO CHIEF ALBERT LUTHULI ST, INTO ALAN PATON ST, LEFT INTO ALEXANDRA RD, ONTO RICHMOND RD ONTO R56, TO APPROVED TAXI RANK AT IXOPO. INBOUND ROUTE: FROM APPROVED TAXI RANK AT IXOPO ONTO R56 ONTO RICHMOND RD, INTO ALEXANDRA RD, LEFT INTO CAMPS DRIFT RD, RIGHT INTO EDENDALE RD, RIGHT INTO CHURCH ST, RIGHT INTO WEST ST, LEFT INTO LANGALIBALELE ST, LEFT INTO RETIEF ST LEFT INTO CHURCH ST TO CHURCH ST RANK NO 3.		
12.4	2100GG21009Z10049540 - PIETERMARITZBURG - KOKSTAD (ASSOCIATION LIMIT: MAXIMUM15 VEHICLES PER DAY) OUTBOUND ROUTE: FROM CHURCH ST RANK NO. 3 INTO OLD MARKET ST, INTO HENRIETTA ST, RIGHT INTO JABU NDLOVU ST, LEFT INTO CHIEF ALBERT LUTHULI ST, INTO ALAN PATON ST, LEFT INTO ALEXANDRA RD, ONTO RICHMOND RD ONTO R56, N2 SOUTH BOUND, TO APPROVED TAXI RANK IN KOKSTAD. INBOUND ROUTE: FROM APPROVED TAXI RANK IN KOKSTAD ONTO N2 NORTH BOUND, ONTO R 56 ONTO RICHMOND RD, INTO ALEXANDRA RD, LEFT INTO CAMPS DRIFT RD, RIGHT INTO EDENDALE RD, RIGHT INTO CHURCH ST, RIGHT INTO WEST ST, LEFT INTO LANGALIBALELE ST, LEFT INTO RETIEF ST, LEFT INTO CHURCH ST TO CHURCH ST RANK NO3.		
12.5	2100GG2100BF10049545 - PIETERMARITZBURG - LADYSMITH (ASSOCIATION LIMIT:15 VEHICLES PER DAY) OUTBOUND ROUTE: FROM CHURCH ST RANK NO 1. ONTO CHURCH ST, RIGHT INTO WEST ST, RIGHT INTO VICTORIA RD, LEFT INTO CHATTERTON RD, INTO TOWN BUSH RD ONTO N3 NORTH BOUND ONTO N11 TO APPROVED TAXI RANK AT LADYSMITH. INBOUND ROUTE: FROM APPROVED TAXI RANK AT LADYSMITH ONTO N1 ONTO N3 SOUTH BOUND, ONTO OFF RAMP AT BHAMBATHA RD (GREYTOWN RD), INTO CHURCH ST, RIGHT INTO OTTO ST, LEFT INTO PIETERMARITZ ST, INTO PINE ST TO CHURCH ST RANK NO1.		
12.6	2100GG2100BF10049546 - PIETERMARITZBURG - ESTCOURT (ASSOCIATION LIMIT:11 VEHICLES PER DAY) OUTBOUND ROUTE: FROM CHURCH ST RANK NO 1. ONTO CHURCH ST, RIGHT INTO WEST ST, RIGHT INTO VICTORIA RD, LEFT INTO CHATTERTON RD, INTO TOWN BUSH RD ONTO N3 NORTH BOUND, OFF RAMP AT ESTCOURT SOUTH, ONTO R103 TO APPROVED TAXI RANK AT ESTCOURT. INBOUND ROUTE: FROM APPROVED TAXI RANK AT ESTCOURT ONTO R103 ONTO N3 SOUTH BOUND AT ESCOURT SOUTH ON RAMP, ONTO OFF RAMP AT BHAMBATHA RD (GREYTOWN RD), INTO CHURCH ST, RIGHT INTO OTTO ST, LEFT INTO PIETERMARITZ ST, INTO PINE ST TO CHURCH ST RANK NO1.		
12.7	2100GG2100D510049551 - PIETERMARITZBURG - MATATIELE (ASSOCIATION LIMIT: MAXIMUM20 VEHICLES PER DAY) OUTBOUND ROUTE: FROM CHURCH ST RANK NO. 2 ONTO CHURCH ST, LEFT INTO KEAT ST, INTO EDENDALE RD, LEFT INTO CAMPS DRIFT RD, RIGHT INTO ALEXANDRA RD INTO RICHMOND RD, INTO R 56 INTO N2 BACK ONTO R 56 TO APPROVED TAXI RANK AT MATATIELE. INBOUND ROUTE: FROM APPROVED TAXI RANK AT MATATIELE ONTO R56 ONTO N2 ONTO R 56 INTO RICHMOND RD, INTO ALEXANDRA RD, LEFT INTO CAMPS DRIFT RD, RIGHT INTO EDENDALE RD, RIGHT INTO CHURCH ST, RIGHT INTO WEST ST, LEFT INTO LANGALIBALELE LEFT INTO OLD MARKET LEFT INTO CHURCH ST, RIGHT INTO OTTO ST, LEFT INTO PIETERMARITZ ST, LEFT INTO PINE ST, TO CHURCH ST RANK NO2.		
12.8	2100GG2100E710049559 - PIETERMARITZBURG - MOOI RIVER (ASSOCIATION LIMIT: MAXIMUM10 VEHICLES PER DAY) OUTBOUND ROUTE: FROM DORPSPRUIT TAXI TERMINAL ONTO BHAMBATHA RD ONTO N8 NORTHBOUND TO APPROVED TAXI RANK AT MOOI RIVER. INBOUND ROUTE: FROM APPROVED TAXI RANK AT MOOI RIVER ONTO N8 SOUTHBOUND TO BHAMBATHA RD INTO CHURCH ST, RIGHT INTO OTTO ST, LEFT INTO PIETERMARITZ ST, LEFT INTO PINE ST, LEFT INTO CHURCH ST, RIGHT INTO WEST ST, LEFT INTO LANGALIBALELE ST LEFT INTO EAST ST, RIGHT INTO CHURCH ST TO DORPSPRUIT TAXI TERMINAL.		
12.9	2100GG2100F510049544 - PIETERMARITZBURG - NEWCASTLE (ASSOCIATION LIMIT:15 VEHICLES PER DAY) OUTBOUND ROUTE: FROM CHURCH ST RANK NO 1. ONTO CHURCH ST, RIGHT INTO WEST ST, RIGHT INTO VICTORIA RD, LEFT INTO CHATTERTON RD, INTO TOWN BUSH RD ONTO N3 NORTH BOUND ONTO N11 TO APPROVED TAXI RANK AT NEWCASTLE. INBOUND ROUTE: FROM APPROVED TAXI RANK AT NEWCASTLE ONTO N1, ONTO N3 SOUTH BOUND INTO OFF RAMP AT BHAMBATHA RD (GREYTOWN RD), INTO CHURCH ST, RIGHT INTO OTTO ST, LEFT INTO PIETERMARITZ ST, INTO PINE ST TO CHURCH ST RANK NO1.		



transport

Department:
Transport
Province of KwaZulu-Natal

GAZETTE

LGKZNG43-2020-FEB

REGION: ALL

12.10	2100GG2100GG00049562 - PIETERMARITZBURG – HARRISMITH
	<p>OUTBOUND ROUTE: FROM CHURCH ST RANK NO 1. ONTO CHURCH ST, RIGHT INTO WEST ST, RIGHT INTO VICTORIA RD, LEFT INTO CHATTERTON RD, INTO TOWN BUSH R ONTO N3 NORTH BOUND, TO APPROVED TAXI RANK AT HARRISMITH, NO PICK UP OF PASSENGERS AND RETURN TO PIETERMARITZBURG EMPTY.</p> <p>INBOUND ROUTE: FROM APPROVED TAXI RANK AT HARRISMITH (NO PICK UP OF PASSENGERS) ONTO N3 SOUTH BOUND ONTO OFF RAMP AT BHAMBATHA RD (GREYTOWN RD), INTO CHURCH ST, RIGHT INTO OTTO ST, LEFT INTO PIETERMARITZ ST, INTO PINE ST TO CHURCH ST RANK NO1.</p>
12.11	2100GG2100GG00049565 - APPLICABLE TO ALL ROUTES - NO DROPPING OFF EN ROUTE UNLESS SCONDTIONS/RESTRICTIONS
	<p>PASSENGERS MAY BE PICKED UP AND/OR SET DOWN ONLY AT DESIGNATED TAXI RANK OR TAXI STOP, WHICH SHALL EXCLUDE BUS STOPS.</p> <p>ENTRY OR RANKING ON PRIVATE PROPERTY IS NOT PERMITTED WITHOUT PERMISSION OF THE LANDLORD, A COPY OF WHICH MUST BE SUPPLIED TO THE BOARD BEFORE ISSUE OPERATING LICENSE.</p> <p>WITHOUT HAVING ENTERED INTO AN AGREEMENT WITH OTHER OPERATORS ON A COMMON ROUTE, AS CONTEMPLATED BY SECTION88 (2) (B) OF ACT 22 OF 2000, THE PICKING UP OR SETTING DOWN OF PASSENGERS ON SUCH ROUTE IS NOT PERMITTED. A COPY OF SUCH AGREEMENT MUST BE SUPPLIED TO THE BOARD.</p> <p>AT RANKS, WHETHER ON -STREET OR OFF-STREET, ONLY THE TAXIS THAT CAN BE ACCOMMODATED IN THE DEMARCATED AREA MAY OCCUPY THE RANK, EXCESS VEHICLES MUST HOLD ELSEWHERE AT DESIGNATED HOLDING AREAS.</p> <p>RANK PERMITS OR LETTERS OF AUTHORITY MUST BE PRODUCED IN RESPECT OF ALL RANKS IN MUNICIPAL ARREARS, IN PARTICULAR MAJOR TOWNS AND CITIES.</p> <p>THE ALLOCATION OF ANY ROUTE OR PORTION OF A ROUTE IS SUBJECT TO THE CONDITION THAT IT HAS BEEN APPROVED AND ALLOCATED IN GOOD FAITH AND THAT SUCH ROUTE WILL BE INVALID SHOULD IT TRANSPIRE THAT THE ROUTE OR PORTION THEREOF WILL, OR HAS CAUSED CONFLICT DUE TO IT HAVING BEEN APPROVED BASED ON INCORRECT OR FALSE INFORMATION SUPPLIED TO THE BOARD OR AS A RESULT OF AN ERROR. IN SUCH INSTANCE THE OPERATING LICENSE MUST BE RETURNED TO THE BOARD FOR CORRECTION.</p> <p>THE VEHICLE MUST BE COVERED BY MOTOR VEHICLE INSURANCE AS WELL AS PERSONAL LIABILITY INSURANCE.</p> <p>PECIFIED.</p>
12.12	2100GG2100HE10049538 - PIETERMARITZBURG - PORT SHEPSTONE (ASSOCIATION LIMIT: MAXIMUM8 VEHICLES PER DAY)
	<p>OUTBOUND ROUTE: FROM CHURCH ST RANK NO. 3 INTO OLD MARKET ST, INTO HENRIETTA ST, RIGHT INTO JABU NDLOVU ST, LEFT INTO CHIEF ALBERT LUTHULI ST, INTO ALAN PATON ST ONTO N3, ONTO N2 SOUTH BOUND, TAKE OFF RAMP AT ORIBI TOLL PLAZA ONTO MAIN RD TO APPROVED TAXI RANK IN PORT SHEPSTONE, NO PICK UP AND RETURN TO PIETERMARITZBURG EMPTY.</p> <p>INBOUND ROUTE: FROM APPROVED TAXI RANK IN PORT SHEPSTONE NO PICK UP ONTO MAIN RD TO N2 NORTH BOUND AT ORIBI TOLL PLAZA, ONTO N3, TAKE OFF RAMP AT BHAMBATHA RD (OLD GREYTOWN RD), INTO CHURCH ST, RIGHT INTO EAST ST, LEFT INTO PIETERMARITZ ST LEFT INTO BOSHOFF ST RIGHT INTO CHURCH ST, RIGHT INTO OTTO ST, LEFT INTO PIETERMARITZ ST, LEFT INTO PINE ST, LEFT INTO CHURCH ST, RIGHT INTO WEST ST, LEFT INTO LANGALIBALELE ST, INTO OLD MARKET TO CHURCH ST RANK NO3.</p>
12.13	2100GG2100I910049543 - PIETERMARITZBURG - RICHMOND (ASSOCIATION LIMIT: MAXIMUM18 VEHICLES PER DAY)
	<p>OUTBOUND ROUTE: FROM CHURCH ST RANK NO. 3 INTO OLD MARKET ST, INTO HENRIETTA ST, RIGHT INTO JABU NDLOVU ST, LEFT INTO CHIEF ALBERT LUTHULI ST, INTO ALAN PATON ST, LEFT INTO ALEXANDRA RD, ONTO RICHMOND RD ONTO R66, TO APPROVED TAXI RANK AT RICHMOND.</p> <p>INBOUND ROUTE: FROM APPROVED TAXI RANK AT RICHMOND ONTO R56 ONTO RICHMOND RD, INTO ALEXANDRA RD, LEFT INTO CAMPS DRIFT RD, RIGHT ONTO EDENDALE RD, RIGHT INTO CHURCH ST, RIGHT INTO WEST ST, LEFT INTO LANGALIBALELE ST, LEFT INTO RETIEF ST LEFT INTO CHURCH ST TO CHURCH ST RANK NO 3.</p>
12.14	2100GG2100LP10049550 - PIETERMARITZBURG - UNDERBERG VIA BULWER (ASSOCIATION LIMIT: MAXIMUM12 VEHICLES PER DAY)
	<p>OUTBOUND ROUTE: FROM CHURCH ST TERMINAL NO 1 ONTO CHURCH ST, LEFT ONTO KEAT ST, INTO EDENDALE RD INTO MR7, LEFT INTO R 617 DROP OFF AT APPROVED TAXI RANK IN BULWER CONTINUE ON R17 TO APPROVED TAXI RANK IN UNDERBURG.</p> <p>INBOUND ROUTE: FROM APPROVED TAXI RANK IN UNDERBURG ONTO R617 TO APPROVED TAXI RANK AT BULWER. NO DROP OFF, ONLY PICK UP AT BULWER TAXI RANK, PROCEED ALONG R617, LEFT INTO MR7 INTO EDENDALE RD, RIGHT INTO CHURCH ST, LEFT INTO EAST ST, LEFT INTO PIETERMARITZ ST, LEFT INTO PINE ST TO CHURCH ST TERMINAL NO1.</p>
12.15	2100GG22065P10049537 - PIETERMARITZBURG - HAMMERSDALE (ASSOCIATION LIMIT: MAXIMUM15 VEHICLES PER DAY)
	<p>OUTBOUND ROUTE: FROM CHURCH ST RANK NO. 3 INTO OLD MARKET ST, INTO HENRIETTA ST, RIGHT INTO JABU NDLOVU ST, LEFT INTO CHIEF ALBERT LUTHULI ST, INTO ALAN PATON ST ONTO N3, TAKE OFF RAMP AT CATO RIDGE RIGHT ONTO R85 TO APPROVED TAXI RANK AT HAMMERSDALE.</p> <p>INBOUND ROUTE: FROM APPROVED TAXI RANK AT HAMMERSDALE DIRECTLY ONTO P385 ONTO N3 TAKE OFF RAMP AT BHAMBATHA RD (OLD GREYTOWN RD), INTO CHURCH ST, RIGHT INTO EAST ST, LEFT INTO PIETERMARITZ ST LEFT INTO BOSHOFF ST RIGHT INTO CHURCH ST, RIGHT INTO OTTO ST, LEFT INTO PIETERMARITZ ST, LEFT INTO PINE ST, LEFT INTO CHURCH ST, RIGHT INTO WEST ST, LEFT INTO LANGALIBALELE ST, INTO OLD MARKET TO CHURCH ST RANK NO 3.</p>
12.16	2100GG22068T00049557 - PIETERMARITZBURG - NEW HANOVER (ASSOCIATION LIMIT: MAXIMUM10 VEHICLES PER DAY)
	<p>OUTBOUND ROUTE: FROM DORPSPRUIT TAXI TERMINAL ONTO BHAMBATHA RD ONTO R33 TO APPROVED TAXI RANK AT NEW HANOVER, NO PICK UP OF PASSENGERS AND RETURN TO PIETERMARITZBURG EMPTY.</p> <p>INBOUND ROUTE: FROM APPROVED TAXI RANK IN NEW HANOVER NO PICK UP PASSENGERS ONTO R33 ONTO BHAMBATHA RD INTO CHURCH ST, LEFT INTO WEST ST LEFT INTO LANGALIBALELE ST LEFT INTO EAST ST, RIGHT INTO CHURCH ST, INTO BHAMBATHA RD TO DORPSPRUIT TAXI TERMINAL.</p>
12.17	2100GG2207KA10049555 - PIETERMARITZBURG - KRANSKOP (ASSOCIATION LIMIT: MAXIMUM10 VEHICLES PER DAY)
	<p>OUTBOUND ROUTE: FROM DORPSPRUIT TAXI TERMINAL ONTO BHAMBATHA RD ONTO R33 ONTO R74 TO APPROVED TAXI RANK IN KRANSKOP.</p> <p>INBOUND ROUTE: FROM APPROVED TAXI RANK IN KRANSKOP ONTO R74 ONTO R33 ONTO BHAMBATHA RD INTO CHURCH ST, LEFT INTO WEST ST LEFT INTO LANGALIBALELE ST LEFT INTO EAST ST, RIGHT INTO CHURCH ST, INTO BHAMBATHA RD TO DORPSPRUIT TAXI TERMINAL.</p>



transport

Department:
Transport
Province of KwaZulu-Natal

GAZETTE

LGKZNG43-2020-FEB

REGION: ALL

12.18	2100GG2207XJ10049536 - PIETERMARITZBURG - EMPANGENI (ASSOCIATION RESTRICTION: MAXIMUM 6 VEHICLES PER DAY)
	<p>OUTBOUND ROUTE: FROM CHURCH ST RANK NO. 3 INTO OLD MARKET ST, INTO HENRIETTA ST, RIGHT INTO JABU NDLOVU ST, LEFT INTO CHIEF ALBERT LUTHULI ST, INTO ALAN PATON ST ONTO N8, ONTO N2 TAKE OFF RAMP AT MAIN RD (R34) EMPANGENI TO APPROVED TAXI RANK AT EMPANGENI.</p> <p>INBOUND ROUTE: FROM APPROVED TAXI RANK AT EMPANGENI DIRECTLY ONTO MAIN RD (R34) ONTO N2 ONTO N3 TAKE OFF RAMP AT BHAMBATHA RD (OLD GREYTOWN RD), INTO CHURCH ST, RIGHT INTO EAST ST, LEFT INTO PIETERMARITZ ST LEFT INTO BOSHOF ST RIGHT INTO CHURCH ST, RIGHT INTO OTTO ST, LEFT INTO PIETERMARITZ ST, LEFT INTO PINE ST LEFT INTO CHURCH ST, RIGHT INTO WEST ST, LEFT INTO LANGALIBALELE ST, INTO OLD MARKET TO CHURCH ST RANK NO 3.</p>
12.19	2100GG2209WC10049539 - PIETERMARITZBURG - ISIPINGO (ASSOCIATION LIMIT: MAXIMUM 10 VEHICLE PER DAY)
	<p>OUTBOUND ROUTE: FROM CHURCH ST RANK NO. 3 INTO OLD MARKET ST, INTO HENRIETTA ST, RIGHT INTO JABU NDLOVU ST, LEFT INTO CHIEF ALBERT LUTHULI ST, INTO ALAN PATON ST ONTO N8, ONTO N2 SOUTH BOUND, TAKE OFF AMP AT R102 PROSPECTON RD, TO APPROVED TAXI RANK AT ISIPINGO.</p> <p>INBOUND ROUTE: FROM APPROVED TAXI RANK AT ISIPINGO ONTO PROSPECTON ROAD ONTO N2 NORTH BOUND, ONTO N3, TAKE OFF RAMP AT BHAMBATHA RD (OLD GREYTOWN RD), INTO CHURCH ST, RIGHT INTO EAST ST, LEFT INTO PIETERMARITZ ST INTO LEFT INTO BOSHOF ST RIGHT INTO CHURCH ST, RIGHT INTO OTTO ST, LEFT INTO PIETERMARITZ ST, LEFT INTO PINE ST, LEFT INTO CHURCH ST, RIGHT INTO WEST ST, LEFT INTO LANGALIBALELE ST, INTO OLD MARKET TO CHURCH ST RANK NO 3.</p>
12.20	2100GG3100L10049560 - PIETERMARITZBURG - UMTATA
	<p>OUTBOUND ROUTE:</p> <p>FROM CHURCH ST RANK NO. 3 INTO OLD MARKET ST, INTO HENRIETTA ST, RIGHT INTO JABU NDLOVU ST, LEFT INTO CHIEF ALBERT LUTHULI ST, INTO ALAN PATON ST, LEFT INTO ALEXANDRA RD, ONTO RICHMOND RD ONTO R56, N2 SOUTH BOUND, TO APPROVED TAXI RANK AT UMTATA.</p> <p>INBOUND ROUTE:</p> <p>FROM APPROVED TAXI RANK AT UMTATA ONTO N2 NORTH BOUND, ONTO R56 ONTO RICHMOND RD, INTO ALEXANDRA RD, LEFT INTO CAMPS DRIFT RD, RIGHT ONTO EDENDALE RD, RIGHT INTO CHURCH ST, RIGHT INTO WEST ST, LEFT INTO LANGALIBALELE ST, LEFT INTO RETIEF ST LEFT INTO CHURCH ST TO CHURCH ST RANK NO 3.</p>
12.21	2100GG3100LL10049541 - PIETERMARITZBURG - UMZIMKHULU (ASSOCIATION LIMIT: MAXIMUM 8 VEHICLES PER DAY)
	<p>OUTBOUND ROUTE: FROM CHURCH ST RANK NO. 3 INTO OLD MARKET ST, INTO HENRIETTA ST, RIGHT INTO JABU NDLOVU ST, LEFT INTO CHIEF ALBERT LUTHULI ST, INTO ALAN PATON ST, LEFT INTO ALEXANDRA RD, ONTO RICHMOND RD ONTO R56, TO APPROVED TAXI RANK AT UMZIMKHULU.</p> <p>INBOUND ROUTE: FROM APPROVED TAXI RANK AT UMZIMKHULU ONTO R56 ONTO RICHMOND RD, INTO ALEXANDRA RD, LEFT INTO CAMPS DRIFT RD, RIGHT ONTO EDENDALE RD, RIGHT INTO CHURCH ST, RIGHT INTO WEST ST, LEFT INTO LANGALIBALELE ST, LEFT INTO RETIEF ST LEFT INTO CHURCH ST TO CHURCH ST RANK NO 3.</p>
12.22	22068T22068T00049533 - PIETERMARITZBURG TO DURBAN
	<p>FROM CHURCH ST RANK NO. 3 INTO OLD MARKET ST, INTO HENRIETTA ST, RIGHT INTO JABU NDLOVU ST, LEFT INTO CHIEF ALBERT LUTHULI ST, INTO ALAN PATON ST ONTO N8, INTO OLD DUTCH RD, TO ALICE ST RANK DBN.</p> <p>ALTERNATIVE OUTBOUND ROUTE: FROM CHURCH ST RANK NO. 3 INTO OLD MARKET ST, INTO HENRIETTA ST, RIGHT INTO JABU NDLOVU ST, LEFT INTO CHIEF ALBERT LUTHULI ST, INTO ALAN PATON ST ONTO N8, ONTO M13, INTO OLD MAIN RD PINETOWN, DROP OFF PASSENGERS AT APPROVED RANK ON OLD MAIN RD IN PINETOWN, NO PICKING UP, FOLLOW OLD MAIN RD ONTO N8, INTO OLD DUTCH RD INTO ALICE STREET RANK DURBAN.</p> <p>INBOUND ROUTE: FROM ALICE STREET RANK DURBAN DIRECTLY ONTO N8 TAKE OFF RAMP AT BHAMBATHA RD (OLD GREYTOWN RD), INTO CHURCH ST, RIGHT INTO EAST ST, LEFT INTO PIETERMARITZ ST LEFT INTO BOSHOF ST RIGHT INTO CHURCH ST, RIGHT INTO OTTO ST, LEFT INTO PIETERMARITZ ST, LEFT INTO PINE ST, LEFT INTO CHURCH ST, RIGHT INTO WEST ST, LEFT INTO LANGALIBALELE ST, INTO OLD MARKET TO CHURCH ST RANK NO 3.</p>
12.23	KZNNRCBC601NS122872 - FROM PIETERMARITZBURG TO DUNDEE VIA WASBANK
	<p>FROM CHURCH STREET TERMINAL RANK, NO. 1 TURN RIGHT INTO CHURCH STREET RIGHT INTO PINE STREET AND RIGHT AGAIN INTO BERG STREET THEN RIGHT INTO EAST STREET AND LEFT INTO CHURCH STREET TURN LEFT TOWARDS N8 FREEWAY HARRISMITH DIRECTION, CONTINUE ALONG N8 FREEWAY AND TURN LEFT INTO R103 COLENSO TOWARDS LADYSMITH. ON ARRIVAL IN LADYSMITH DRIVE ALONG SHORT STREET, THEN JOIN LYELL STREET WHICH LEADS TO CRAWSHAW STREET BECOMING N11 NEWCASTLE DIRECTION TURN RIGHT INTO R602 GLENCOE AND PROCEED ALONG THEN TURN RIGHT TOWARDS WASBANK TO DROP OFF PASSENGERS THEN DRIVE ALONG THE SAME ROUTE AND JOIN R102 TOWARDS DUNDEE TURN TIGHT INTO KAREL LANDMAN STREET AND PROCEED ON INTO VICTORIA STREET IN DUNDEE. THEN TURN LEFT INTO DUNDEE TAXI RANK.</p> <p>REVERSE ROUTE: FROM DUNDEE TAXI RANK DRIVE INTO SMITH STREET AND TURN LEFT THE SAME STREET THEN LEFT AGAIN INTO VICTORIA STREET PAGE ROBOTS AND KARI LANDMAN STREET STRAIGHT INTO R102 LADYSMITH THEN DRIVE BACKWARDS USING THE SAME FORWARD ROUTE IN REVERSE ON ARRIVAL IN PIETERMARITZBURG CHURCH STREET TURN RIGHT INTO EAST STREET LEA INTO PIETERMARITZ STREET THEN LEFT INTO PINE STREET AND THEN RIGHT INTO RANK CHURCH STREET TERMINAL.</p>
12.24	KZPRERC2781448 - PIETERMARITZBURG TO UMZIMKHULU (RIVERSIDE)
	<p>FROM SYMONS CENTE / PROFESSOR NYEMBEZI TAXI RANK LEFT TO PIETERMARITZ STREET, TURN LEFT INTO ALBERT LUTHULI STREET, RIGHT INTO LANGALIBALELE STREET, LEFT INTO WEST STREET, BECOMING COLLEGE ROAD AND TURN LEFT INTO ALEXANDRA ROAD BECOMING R56 PROCEED PASS RICHMOND USING R56 PROCEED AND TURN LEFT TO JOIN R612 PROCEED AND TURN LEFT TO P246 BECOMING P8 PASS CREIGHTON P8 BECOMING T52 PASS NGWANGWANE BRIDGE AND PROCEED STRAIGHT TO UMZIMKHULU RIVERSIDE TAXI RANK OPPOSITE BHEJANI HARDWARE AND FURNITURE (FORMERLY KNOWN AS RIVERSIDE SUPERMARKET) DROP AND PICK PASSENGERS THEN RETURN BACK USING THE SAME ROUTE.</p>



transport

Department:
Transport
Province of KwaZulu-Natal

GAZETTE

LGKZNG43-2020-FEB

REGION: ALL

1) Application Number: APP0121541	2) Gazette Number: LGKZNG43-2020-FEB
3) Applicant: SM HLABE ID NO. 7508065798089 Association: THUTHUKANI TAXI ASSOCIATION (HARDING)	4) Applicant Address: P.O. BOX 157 HARDING 4680
5) Existing Licence Holder: NOT APPLICABLE ID NO. NOT APPLICABLE	6) Existing Licence Holder Address: NOT APPLICABLE
7) Type of application: NEW OPERATING LICENCE	8) Operating Licence Number: NOTAVAILABLE
9) Vehicle Type: MINIBUS	10) 1 X 15 (SEATED) + 0 (STANDING)
11) Region: UGU-OGWINI	
12.1	2100HE32019010150038 - HARDING TO MATATIELE FROM AN APPROVED TAXI RANK IN HARDING EXIT AND TURN LEFT TO FIELD STREET, UPON REACHING THE INTERSECTION TURN LEFT INTO LIVINGSTONE STREET UNTIL YOU APPROACH LIVINGSTONE HAWKINS STREET INTERSECTION, TURN RIGHT INTO HAWKINS STREET LEADING TO N2, AT N2 TURN TO LEFT (WEST), PROCEED VIA KOKSTAD (OFF LOAD), CEDARVILLE (OFF-LOAD) PROCEED UNTIL YOU REACH MATATIELE TAXI RANK AND USE THE SAME ROUTE ON RETURN.
12.2	2100HE61002P10150056 - HARDING TO CARLETONVILLE (NW) FROM APPROVED TAXI RANK IN HARDING EXIT AND TURN LEFT TO FIELD STREET, UPON REACHING THE INTERSECTION TURN LEFT INTO LIVINGSTONE STREET UNTIL YOU APPROACH LIVINGSTONE / HAWKINS STREET INTERSECTION, TURN RIGHT INTO HAWKINS STREET LEADING TO N2 AT N2 JOIN R56, PASS UMZIMKULU, IXOPO, MOOI RIVER, HARRISMITH, WARDEN VILLERS, VEREENING (DROP & PASS), JOIN N2 TO CARTONVILLE TAXI RANK (DROP & PASS) JOIN N2 TO CARLETON TAXI RANK AND ON RETURN USE THE SAME ROUTE.
12.3	2100HE6100G710150059 - HARDING TO ORKNEY FROM APPROVED TAXI RANK IN HARDING EXIT AND TURN LEFT TO FIELD STREET, UPON REACHING THE INTERSECTION TURN LEFT INTO LIVINGSTONE STREET UNTIL YOU APPROACH LIVINGSTONE / HAWKINS STREET INTERSECTION, TURN RIGHT INTO HAWKINS STREET LEADING TO N2, AT N2 JOIN R56 PASS UMZIMKULU, IXOPO, RICHMOND, PIETERMARITZBURG (DROP AND PASS), JOIN THE N8 PASS HOWICK, MOOI RIVER, HARRISMITH, TURN TOWARDS BETLEHEM, PASS BETLEHEM, LANDRY & KROONSTAD AND STRAIGHT TO THE TAXI RANK IN ORKNEY AND USE THE SAME ROUTE ON RETURN.
12.4	2100HE6100IN10150055 - HARDING TO RUSTENBURG FROM APPROVED TAXI RANK IN HARDING EXIT AND TURN LEFT TO FIELD STREET, UPON REACHING THE INTERSECTION TURN LEFT INTO LIVINGSTONE STREET UNTIL YOU APPROACH LIVINGSTONE / HAWKINS STREET INTERSECTION, TURN RIGHT INTO HAWKINS STREET LEADING N2 AT N2 JOIN R56, PASS UMZIMKULU, IXOPO, RICHMOND, PIETERMARITZBURG (DROP AND PASS), JOIN N8 TO JOHANNESBURG PROCEED UNTIL YOU JOIN N1 NORTH GOING PASS BOKSBURG, JOIN N1 TO PRETORIA TURN INTO R562, PROCEED UNTIL JOINING R511 PROCEED TO N4 TO RUSTENBURG TAXI RANK AND USE THE SAME ROUTE ON RETURN.
12.5	22026D11008Z10052026 - HARDING TO JOHANNESBURG 21. FROM APPROVED TAXI RANK HARDING PROCEED ALONG HAWKINS STREET INTO N2, JOIN R56, PASS UMZIMKHULU, RICHMOND, THORNVILLE, AND JOIN ALEXANDRA ROAD INTO COMMERCIAL STREET IN PIETERMARITZBURG, JOIN N8 AND PASS HOWICK, MOOI RIVER, HARRISMITH, WARDEN, VILLIERS, HEIDELBERG, BOKSBURG, SPRUIT, ALBERTON AND JOINING N2 TO RISSIK STREET AND TURN RIGHT INTO DE VILLIERS IN JOHANNESBURG PARK CITY TAXI RANK AND PROCEED INTO APPROVED TAXI RANK IN JOHANNESBURG. OFFLOAD, LOAD AND RETURN ALONG THE FORWARD ROUTE IN REVERSE.
12.6	22026D21004R10052004 - HARDING TAXI RANK TO DURBAN. APPROVED TAXI RANK IN HARDING, TURN LEFT TO FIELD STREET UPON REACHING THE INTERSECTION, TURN LEFT INTO LIVINGSTONE STREET UNTIL APPROACHING LIVINGSTONE / HAWKINS STREET INTERSECTION, TURN RIGHT INTO HAWKINS STREET LEADING TO N2. PROCEED ALONG N2 AND TURN TO THE RIGHT (EAST) PROCEED AND TURN LEFT INTO JOYNER ROAD, TURN LEFT INTO PROSPECTON ROAD, TURN RIGHT TO WILCOX ROAD, TURN RIGHT TO OLD MAIN ROAD (TE HUIS), TURN RIGHT TO MOBENI ROAD JOIN HIMALAYAS ROAD (PENDLEBURY ROAD), TO RANK59A (OFFLOAD & LOAD), (SWINTON ROAD), PROCEED TO N2 UNTIL YOU JOIN SMITH STREET, WARWICK AVENUE, OLD DUTCH ROAD, CENTENARY UNTIL YOU REACH RANK B. OFFLOAD, LOAD AND RETURN ALONG THE FORWARD ROUTE IN REVERSE.
12.7	22026D22024E10052009 - HARDING TAXI RANK TO KOKSTAD. FROM APPROVED TAXI RANK IN HARDING TURN LEFT INTO FIELD STREET UPON REACHING THE INTERSECTION, TURN LEFT INTO LIVINGSTONE STREET UNTIL YOU APPROACH THE LIVINGSTONE / HAWKINS STREET INTERSECTION TURN RIGHT INTO HAWKINS STREET LEADING TO N2. PROCEED ALONG N2 AND TURN LEFT (WEST) JOIN R56 AND PROCEED INTO APPROVED TAXI RANK IN KOKSTAD TAXI RANK OFFLOAD, LOAD AND RETURN ALONG THE FORWARD ROUTE IN REVERSE.
12.8	22026D22026D00052007 - HARDING TAXI RANK TO IZINGOLWENI. FROM APPROVED TAXI RANK IN HARDING, TURN LEFT INTO FIELD STREET UPON REACHING THE INTERSECTION YOU TURN LEFT INTO LIVINGSTONE STREET UNTIL YOU APPROACH THE LIVINGSTONE / HAWKINS STREET INTERSECTION; TURN RIGHT INTO HAWKINS STREET LEADING TO N2. PROCEED ALONG N2 AND TURN TO THE RIGHT (EAST) PROCEED UNTIL YOU TURN TO THE RIGHT INTO APPROVED TAXI RANK IN IZINGOLWENI. OFFLOAD, LOAD AND RETURN ALONG THE FORWARD ROUTE IN REVERSE.
12.9	22026D22026D00052010 - HARDING TAXI RANK TO EGUGWINI. FROM APPROVED TAXI RANK IN HARDING TURN LEFT TO FIELD STREET UPON REACHING THE INTERSECTION, TURN LEFT INTO LIVINGSTONE STREET UNTIL APPROACHING THE LIVINGSTONE / HAWKINS STREET INTERSECTION; TURN RIGHT INTO HAWKINS STREET LEADING TO N2. PROCEED ALONG N2 AND TURN TO THE RIGHT, PROCEED UNTIL YOU TURN TO THE LEFT TO UMZIMKULU ROAD AND PROCEED INTO APPROVED TAXI RANK IN GUGWINI. OFFLOAD, LOAD AND RETURN ALONG THE FORWARD ROUTE IN REVERSE.
12.10	22026D22026D00052011 - HARDING TO KWA-JALI FROM APPROVED TAXI RANK IN HARDING TURN LEFT TO FIELD STREET UPON REACHING THE INTERSECTION, TURN LEFT INTO LIVINGSTONE STREET UNTIL APPROACHING THE LIVINGSTONE / HAWKINS STREET INTERSECTION; AND TURN RIGHT INTO HAWKINS STREET LEADING TO N2. PROCEED ALONG N2 AND TURN LEFT (WEST), PROCEED UNTIL TURNING TO THE LEFT (WEZA ROAD), PROCEED AGAIN INTO APPROVED TAXI RANK IN KWA-JALI (D862). OFFLOAD, LOAD AND RETURN ALONG THE FORWARD ROUTE IN REVERSE.



transport

Department:
Transport
Province of KwaZulu-Natal

GAZETTE

LGKZNG43-2020-FEB

REGION: ALL

12.11	22026D22026D00052012 - HARDING TO EKHWEZI FROM APPROVED TAXI RANK IN HARDING TURN LEFT TO FIELD STREET UPON REACHING THE INTERSECTION, YOU TURN LEFT INTO LIVINGSTONE STREET UNTIL APPROACHING THE LIVINGSTONE / HAWKINS STREET INTERSECTION; TURN RIGHT INTO HAWKINS STREET LEADING TO N2. PROCEED ALONG N2 AND TURN LEFT (WEST) PROCEEDS INTO APPROVED TAXI RANK IN IKHWEZI (WEZA ROAD). OFFLOAD, LOAD AND RETURN ALONG THE FORWARD ROUTE IN REVERSE.
12.12	22026D22026D00052013 - HARDING TAXI RANK TO WEZA SAWMILL. FROM APPROVED TAXI RANK IN HARDING TURN LEFT TO FIELD STREET UPON REACHING THE INTERSECTION, TURN LEFT INTO LIVINGSTONE STREET UNTIL YOU APPROACH THE LIVINGSTONE / HAWKINS STREET INTERSECTION; TURN RIGHT INTO HAWKINS STREET LEADING TO N2. PROCEED ALONG N2 AND TURN LEFT (WEZA ROAD) INTO APPROVED TAXI RANK IN SAWMILL. OFFLOAD, LOAD AND RETURN ALONG THE FORWARD ROUTE IN REVERSE.
12.13	22026D22026D00052014 - HARDING TAXI RANK TO KWA MBOTHO. FROM APPROVED TAXI RANK IN HARDING TURN LEFT TO FIELD STREET UPON REACHING THE INTERSECTION TURN LEFT INTO LIVINGSTONE STREET UNTIL APPROACHING THE LIVINGSTONE / HAWKINS STREET INTERSECTION, TURN RIGHT INTO HAWKINS STREET LEADING TO N2. PROCEED ALONG N2 AND TURN RIGHT (EAST), PROCEED INTO APPROVED TAXI RANK IN KWAMBOTHO. OFFLOAD, LOAD AND RETURN ALONG THE FORWARD ROUTE IN REVERSE.
12.14	22026D22026D00052015 - HARDING TO SANTOMBE FROM APPROVED TAXI RANK IN HARDING TURN LEFT TO FIELD STREET UPON REACHING THE INTERSECTION, TURN LEFT INTO LIVINGSTONE STREET UNTIL APPROACHING LIVINGSTONE / HAWKINS STREET INTERSECTION, TURN RIGHT INTO HAWKINS STREET LEADING TO N2. PROCEED ALONG N2 AND TURN RIGHT (EAST), PROCEED INTO APPROVED TAXI RANK IN SANTOMBE. OFFLOAD, LOAD AND RETURN ALONG THE FORWARD ROUTE IN REVERSE.
12.15	22026D22026D00052016 - HARDING TAXI RANK TO NYUSWA. FROM APPROVED TAXI RANK IN HARDING TURN LEFT TO FIELD STREET UPON REACHING THE INTERSECTION, YOU TURN LEFT INTO LIVINGSTONE STREET UNTIL YOU APPROACH THE LIVINGSTONE / HAWKINS STREET INTERSECTION; TURN RIGHT INTO HAWKINS STREET LEADING TO N2. PROCEED ALONG N2 AND TURN RIGHT (EAST), PROCEED INTO APPROVED TAXI RANK IN NYUSWA. OFFLOAD, LOAD AND RETURN ALONG THE FORWARD ROUTE IN REVERSE.
12.16	22026D22026D00052017 - HARDING TO RIETVLEI FROM APPROVED TAXI RANK IN HARDING TURN LEFT TO FIELD STREET UPON REACHING THE INTERSECTION, TURN LEFT INTO LIVINGSTONE STREET UNTIL APPROACHING THE LIVINGSTONE/HAWKINS STREET INTERSECTION; TURN RIGHT INTO HAWKINS STREET LEADING TO N2. PROCEED ALONG N2 AND TURN LEFT (WEZA) PROCEED UNTIL YOU JOIN R56 (MANUBER) AND TURN RIGHT AND PROCEED INTO APPROVED TAXI RANK IN RIETVLEI. OFFLOAD, LOAD AND RETURN ALONG THE FORWARD ROUTE IN REVERSE.
12.17	22026D22026D00052018 - HARDING TO NGUNJINI FROM APPROVED TAXI RANK IN HARDING TURN LEFT TO FIELD STREET UPON REACHING THE INTERSECTION, YOU TURN LEFT INTO LIVINGSTONE STREET UNTIL YOU APPROACH THE LIVINGSTONE / HAWKINS STREET INTERSECTION; TURN RIGHT INTO HAWKINS STREET LEADING TO N2. PROCEED ALONG N2 AND TURN LEFT AND PROCEED UNTIL YOU TURN TO THE RIGHT AT SINGISI ROAD AND PROCEED INTO APPROVED TAXI RANK IN NGUNJINI. OFFLOAD, LOAD AND RETURN ALONG THE FORWARD ROUTE IN REVERSE.
12.18	22026D22026D00052019 - HARDING TO KWA-GQIGQA FROM APPROVED TAXI RANK IN HARDING TURN LEFT TO FIELD STREET UPON REACHING THE INTERSECTION, LEFT INTO LIVINGSTONE STREET UNTIL APPROACHING THE LIVINGSTONE / HAWKINS STREET INTERSECTION, TURN RIGHT INTO HAWKINS STREET LEADING TO N2. AT HAWKINS STREET TURN LEFT AND PROCEED ALONG BIZANA ROAD UNTIL YOU TURN TO THE LEFT TO KWA-GQIGQA ROAD B27 AND PROCEED INTO APPROVED TAXI RANK. OFFLOAD, LOAD AND RETURN ALONG THE FORWARD ROUTE IN REVERSE.
12.19	22026D22026D00052020 - HARDING TO KWAMACHI FROM APPROVED TAXI RANK IN HARDING TURN TO FIELD STREET UPON REACHING THE LIVINGSTONE / FIELD STREET INTERSECTION, YOU TURN LEFT INTO LIVINGSTONE STREET UNTIL YOU APPROACH THE LIVINGSTONE / HAWKINS STREET YOU TURN TO THE LEFT AND PROCEED WITH BIZANA ROAD UNTIL YOU TURN TO THE LEFT TO KWAMACHI ROAD P58 AND PROCEED INTO APPROVED TAXI RANK. OFFLOAD, LOAD AND RETURN ALONG THE FORWARD ROUTE IN REVERSE.
12.20	22026D22026D00052021 - HARDING TO UMZIMKHULU. FROM APPROVED TAXI RANK IN HARDING PROCEED ALONG HAWKINS STREET INTO N2, JOIN R56 TO APPROVED TAXI RANK UMZIMKHULU. OFFLOAD, LOAD AND RETURN ALONG THE FORWARD ROUTE IN REVERSE.
12.21	22026D22026D00052022 - HARDING TO BIZANA. FROM APPROVED TAXI RANK HARDING PROCEED ALONG HAWKINS STREET INTO N2, PROCEED UNTIL YOU JOIN GUNDRIFT/BIZANA, AND TURN LEFT INTO R56 TO APPROVED TAXI RANK IN BIZANA IN THE EASTERN CAPE. OFFLOAD, LOAD AND RETURN ALONG THE FORWARD ROUTE FORWARD ROUTE IN REVERSE.
12.22	22026D22026D00052024 - FROM APPROVED TAXI RANK IN HARDING PROCEED ALONG HAWKINS STREET INTO N2, PROCEED TOWARDS KOKSTAD THEN TURN LEFT INTO N2 TOWARDS UMTATA, TURN LEFT INTO R61 (PHAKADE) PROCEED INTO APPROVED TAXI RANK IN FLAGSTAFF. OFFLOAD, LOAD AND RETURN ALONG THE FORWARD ROUTE IN REVERSE. ALTERNATIVELY: TURN AT MAGUSHENI (R61) TOWARDS BIZANA, TURN LEFT AND JOIN HARDING ROAD AT THE NOMLACU TURN OFF PROCEED TO HARDING.
12.23	22026D22026D00052025 - FROM APPROVED TAXI RANK IN HARDING PROCEED ALONG HAWKINS STREET INTO N2, PROCEED AND PASS KOKSTAD AND TURN LEFT TOWARDS UMTATA AND TURN LEFT INTO R61 (PHAKADE) PROCEED AND TURN RIGHT AT MAGUSHENI AND PROCEED TO FLAGSTAFF (DROP OFF), PROCEED ALONG R61 TO LUSIKISIKI TAXI RANK. OFFLOAD, LOAD AND RETURN ALONG THE FORWARD ROUTE IN REVERSE. ALTERNATIVELY TURN AT MAGUSHENI (R61) TOWARDS BIZANA, TURN LEFT AND JOIN HARDING ROAD AT THE NOMLACU TURN OFF AND PROCEED TO HARDING.
12.24	22026D22026D00052029 - FROM THUTHUKANI (HARDING) TAXI RANK TO POINTS WITHIN THE PROVINCE OF KZN ONLY. NO PICKING UP OR SETTING DOWN OF PASSENGERS EN ROUTE.
12.25	22026D22067A10052006 - HARDING TO PORT SHEPSTONE UPON LEAVING HARDING TAXI RANK, TURN LEFT TO FIELD STREET UPON REACHING THE INTERSECTION, TURN LEFT INTO LIVINGSTONE STREET UNTIL APPROACHING THE LIVINGSTONE / HAWKINS STREET INTERSECTION, AND TURN RIGHT INTO HAWKINS STREET LEADING TO N2. PROCEED ALONG N2, TURN TO THE RIGHT (EAST) AND PROCEED TO APPROVED TAXI RANK IN PORT SHEPSTONE. OFFLOAD, LOAD AND RETURN ALONG THE FORWARD ROUTE IN REVERSE.



transport

Department:
Transport
Province of KwaZulu-Natal

GAZETTE

LGKZNG43-2020-FEB

REGION: ALL

12.26	<p>22026D22068T10052008 - HARDING TAXI RANK TO PIETERMARITZBURG.</p> <p>FROM HARDING TAXI RANK, TURN LEFT TO FIELD STREET, UPON REACHING THE INTERSECTION, TURN LEFT INTO LIVINGSTONE STREET UNTIL APPROACHING THE LIVINGSTONE / HAWKINS STREET INTERSECTION AND TURN RIGHT INTO HAWKINS STREET LEADING TO N2. AT N2, TURN TO THE LEFT (WEST) PROCEED UNTIL TURNING RIGHT TO R56. PROCEED ALONG R56 AND PASS UMZIMKULU, IXOPO, RICHMOND, AND AT PIETERMARITZBURG EITHER TURN LEFT INTO COLLEGE ROAD OR TURN LEFT INTO COMMERCIAL ROAD UNTIL JOINING LONGMARKET STREET INTO APPROVED TAXI RANK IN PIETERMARITZBURG. OFFLOAD, LOAD AND RETURN ALONG THE FORWARD ROUTE IN REVERSE.</p> <p>ONLY DROP OFF AT MZIMKHULU, IXOPO AND RICHMOND.</p>
12.27	<p>22026D7204W610052027 - HARDING TO WELKOM</p> <p>FROM APPROVED TAXI RANK IN HARDING PROCEED ALONG HAWKINS STREET INTO N2, JOIN R56, PASS UMZIMKHULU, RICHMOND, THORNVILLE, AND JOIN ALEXANDRA ROAD INTO COMMERCIAL STREET IN PIETERMARITZBURG, JOIN N8 AND PASS HOWICK, MOOI RIVER, HARRISMITH, JOIN N5 AND PASS BETHLEHEM, SENEKAL, WINBURG, JOIN R73 TO VIRGINIA INTO WELKOM TAXI RANK. OFFLOAD, LOAD AND RETURN ALONG THE FORWARD ROUTE IN REVERSE.</p>



transport

Department:
Transport
Province of KwaZulu-Natal

GAZETTE

LGKZNG43-2020-FEB

REGION: ALL

1) Application Number: APP0121542	2) Gazette Number: LGKZNG43-2020-FEB
3) Applicant: BD VEZI ID NO. 5212285216087 Association: THUTHUKANI TAXI ASSOCIATION (HARDING)	4) Applicant Address: P.O. BOX 119 HARDING 4680
5) Existing Licence Holder: NOT APPLICABLE ID NO. NOT APPLICABLE	6) Existing Licence Holder Address: NOT APPLICABLE
7) Type of application: NEW OPERATING LICENCE	8) Operating Licence Number: LKNKZN0112075
9) Vehicle Type: MINIBUS	10) 1 X 15 (SEATED) + 0 (STANDING)
11) Region: UGU-OGWINI	
12.1	22026D21004R10052004 - HARDING TAXI RANK TO DURBAN. APPROVED TAXI RANK IN HARDING, TURN LEFT TO FIELD STREET UPON REACHING THE INTERSECTION, TURN LEFT INTO LIVINGSTONE STREET UNTIL APPROACHING LIVINGSTONE / HAWKINS STREET INTERSECTION, TURN RIGHT INTO HAWKINS STREET LEADING TO N2. PROCEED ALONG N2 AND TURN TO THE RIGHT (EAST) PROCEED AND TURN LEFT INTO JOYNER ROAD, TURN LEFT INTO PROSPECTON ROAD, TURN RIGHT TO WILCOX ROAD, TURN RIGHT TO OLD MAIN ROAD (TE HUIS), TURN RIGHT TO MOBENI ROAD JOIN HIMALAYAS ROAD (PENDLEBURY ROAD), TO RANK59A (OFFLOAD & LOAD), (SWINTON ROAD), PROCEED TO N2 UNTIL YOU JOIN SMITH STREET, WARWICK AVENUE, OLD DUTCH ROAD, CENTENARY UNTIL YOU JOIN SMITH STREET, WARWICK AVENUE, OLD DUTCH ROAD, CENTENARY UNTIL YOU REACH RANK B. OFFLOAD, LOAD AND RETURN ALONG THE FORWARD ROUTE IN REVERSE.
12.2	22026D22067A10052006 - HARDING TO PORT SHEPSTONE UPON LEAVING HARDING TAXI RANK, TURN LEFT TO FIELD STREET UPON REACHING THE INTERSECTION, TURN LEFT INTO LIVINGSTONE STREET UNTIL APPROACHING THE LIVINGSTONE / HAWKINS STREET INTERSECTION, AND TURN RIGHT INTO HAWKINS STREET LEADING TO N2. PROCEED ALONG N2, TURN TO THE RIGHT (EAST) AND PROCEED TO APPROVED TAXI RANK IN PORT SHEPSTONE. OFFLOAD, LOAD AND RETURN ALONG THE FORWARD ROUTE IN REVERSE.
12.3	22026D22026D00052007 - HARDING TAXI RANK TO IZINGOLWENI. FROM APPROVED TAXI RANK IN HARDING, TURN LEFT INTO FIELD STREET UPON REACHING THE INTERSECTION YOU TURN LEFT INTO LIVINGSTONE STREET UNTIL YOU APPROACH THE LIVINGSTONE / HAWKINS STREET INTERSECTION; TURN RIGHT INTO HAWKINS STREET LEADING TO N2. PROCEED ALONG N2 AND TURN TO THE RIGHT (EAST) PROCEED UNTIL YOU TURN TO THE RIGHT INTO APPROVED TAXI RANK IN IZINGOLWENI. OFFLOAD, LOAD AND RETURN ALONG THE FORWARD ROUTE IN REVERSE.
12.4	22026D22068T10052008 - HARDING TAXI RANK TO PIETERMARITZBURG. FROM HARDING TAXI RANK, TURN LEFT TO FIELD STREET, UPON REACHING THE INTERSECTION, TURN LEFT INTO LIVINGSTONE STREET UNTIL APPROACHING THE LIVINGSTONE / HAWKINS STREET INTERSECTION AND TURN RIGHT INTO HAWKINS STREET LEADING TO N2. AT N2, TURN TO THE LEFT (WEST) PROCEED UNTIL TURNING RIGHT TO R56. PROCEED ALONG R56 AND PASS UMZIMKULU, IXOPO, RICHMOND, AND AT PIETERMARITZBURG EITHER TURN LEFT INTO COLLEGE ROAD OR TURN LEFT INTO COMMERCIAL ROAD UNTIL JOINING LONGMARKET STREET INTO APPROVED TAXI RANK IN PIETERMARITZBURG. OFFLOAD, LOAD AND RETURN ALONG THE FORWARD ROUTE IN REVERSE. ONLY DROP OFF AT MZIMKHULU, IXOPO AND RICHMOND.
12.5	22026D22024E10052009 - HARDING TAXI RANK TO KOKSTAD. FROM APPROVED TAXI RANK IN HARDING TURN LEFT INTO FIELD STREET UPON REACHING THE INTERSECTION, TURN LEFT INTO LIVINGSTONE STREET UNTIL YOU APPROACH THE LIVINGSTONE / HAWKINS STREET INTERSECTION TURN RIGHT INTO HAWKINS STREET LEADING TO N2. PROCEED ALONG N2 AND TURN LEFT (WEST) JOIN R56 AND PROCEED INTO APPROVED TAXI RANK IN KOKSTAD TAXI RANK OFFLOAD, LOAD AND RETURN ALONG THE FORWARD ROUTE IN REVERSE.
12.6	22026D22026D00052010 - HARDING TAXI RANK TO EGUGWINI. FROM APPROVED TAXI RANK IN HARDING TURN LEFT TO FIELD STREET UPON REACHING THE INTERSECTION, TURN LEFT INTO LIVINGSTONE STREET UNTIL APPROACHING THE LIVINGSTONE / HAWKINS STREET INTERSECTION; AND TURN RIGHT INTO HAWKINS STREET LEADING TO N2. PROCEED ALONG N2 AND TURN TO THE RIGHT, PROCEED UNTIL YOU TURN TO THE LEFT TO UMZIMKULU ROAD AND PROCEED INTO APPROVED TAXI RANK IN GUGWINI. OFFLOAD, LOAD AND RETURN ALONG THE FORWARD ROUTE IN REVERSE.
12.7	22026D22026D00052011 - HARDING TO KWA-JALI FROM APPROVED TAXI RANK IN HARDING TURN LEFT TO FIELD STREET UPON REACHING THE INTERSECTION, TURN LEFT INTO LIVINGSTONE STREET UNTIL APPROACHING THE LIVINGSTONE / HAWKINS STREET INTERSECTION; AND TURN RIGHT INTO HAWKINS STREET LEADING TO N2. PROCEED ALONG N2 AND TURN LEFT (WEST), PROCEED UNTIL TURNING TO THE LEFT (WEZA ROAD), PROCEED AGAIN INTO APPROVED TAXI RANK IN KWA-JALI (D862). OFFLOAD, LOAD AND RETURN ALONG THE FORWARD ROUTE IN REVERSE.
12.8	22026D22026D00052012 - HARDING TO EKHWEZI FROM APPROVED TAXI RANK IN HARDING TURN LEFT TO FIELD STREET UPON REACHING THE INTERSECTION, YOU TURN LEFT INTO LIVINGSTONE STREET UNTIL APPROACHING THE LIVINGSTONE / HAWKINS STREET INTERSECTION; TURN RIGHT INTO HAWKINS STREET LEADING TO N2. PROCEED ALONG N2 AND TURN LEFT (WEST) PROCEEDS INTO APPROVED TAXI RANK IN IKHWEZI (WEZA ROAD). OFFLOAD, LOAD AND RETURN ALONG THE FORWARD ROUTE IN REVERSE.
12.9	22026D22026D00052013 - HARDING TAXI RANK TO WEZA SAWMILL. FROM APPROVED TAXI RANK IN HARDING TURN LEFT TO FIELD STREET UPON REACHING THE INTERSECTION, TURN LEFT INTO LIVINGSTONE STREET UNTIL YOU APPROACH THE LIVINGSTONE / HAWKINS STREET INTERSECTION; TURN RIGHT INTO HAWKINS STREET LEADING TO N2. PROCEED ALONG N2 AND TURN LEFT (WEZA ROAD) INTO APPROVED TAXI RANK IN SAWMILL. OFFLOAD, LOAD AND RETURN ALONG THE FORWARD ROUTE IN REVERSE.
12.10	22026D22026D00052014 - HARDING TAXI RANK TO KWA MBOTHO. FROM APPROVED TAXI RANK IN HARDING TURN LEFT TO FIELD STREET UPON REACHING THE INTERSECTION TURN LEFT INTO LIVINGSTONE STREET UNTIL APPROACHING THE LIVINGSTONE / HAWKINS STREET INTERSECTION, TURN RIGHT INTO HAWKINS STREET LEADING TO N2. PROCEED ALONG N2 AND TURN RIGHT (EAST), PROCEED INTO APPROVED TAXI RANK IN KWAMBOTHO. OFFLOAD, LOAD AND RETURN ALONG THE FORWARD ROUTE IN REVERSE.



transport

Department:
Transport
Province of KwaZulu-Natal

GAZETTE

LGKZNG43-2020-FEB

REGION: ALL

12.11	22026D22026D00052015 - HARDING TO SANTOMBE
	FROM APPROVED TAXI RANK IN HARDING TURN LEFT TO FIELD STREET UPON REACHING THE INTERSECTION, TURN LEFT INTO LIVINGSTONE STREET UNTIL APPROACHING LIVINGSTONE / HAWKINS STREET INTERSECTION, TURN RIGHT INTO HAWKINS STREET LEADING TO N2. PROCEED ALONG N2 AND TURN RIGHT (EAST), PROCEED INTO APPROVED TAXI RANK IN SANTOMBE. OFFLOAD, LOAD AND RETURN ALONG THE FORWARD ROUTE IN REVERSE.
12.12	22026D22026D00052016 - HARDING TAXI RANK TO NYUSWA.
	FROM APPROVED TAXI RANK IN HARDING TURN LEFT TO FIELD STREET UPON REACHING THE INTERSECTION, YOU TURN LEFT INTO LIVINGSTONE STREET UNTIL YOU APPROACH THE LIVINGSTONE / HAWKINS STREET INTERSECTION; TURN RIGHT INTO HAWKINS STREET LEADING TO N2. PROCEED ALONG N2 AND TURN RIGHT (EAST), PROCEED INTO APPROVED TAXI RANK IN NYUSWA. OFFLOAD, LOAD AND RETURN ALONG THE FORWARD ROUTE IN REVERSE.
12.13	22026D22026D00052017 - HARDING TO RIETVLEI
	FROM APPROVED TAXI RANK IN HARDING TURN LEFT TO FIELD STREET UPON REACHING THE INTERSECTION, TURN LEFT INTO LIVINGSTONE STREET UNTIL APPROACHING THE LIVINGSTONE/HAWKINS STREET INTERSECTION; TURN RIGHT INTO HAWKINS STREET LEADING TO N2. PROCEED ALONG N2 AND TURN LEFT (WEZA) PROCEED UNTIL YOU JOIN R56 (MANUBER) AND TURN RIGHT AND PROCEED INTO APPROVED TAXI RANK IN RIETVLEI. OFFLOAD, LOAD AND RETURN ALONG THE FORWARD ROUTE IN REVERSE.
12.14	22026D22026D00052018 - HARDING TO NGUNJINI
	FROM APPROVED TAXI RANK IN HARDING TURN LEFT TO FIELD STREET UPON REACHING THE INTERSECTION, YOU TURN LEFT INTO LIVINGSTONE STREET UNTIL YOU APPROACH THE LIVINGSTONE / HAWKINS STREET INTERSECTION; TURN RIGHT INTO HAWKINS STREET LEADING TO N2. PROCEED ALONG N2 AND TURN LEFT AND PROCEED UNTIL YOU TURN TO THE RIGHT AT SINGISI ROAD AND PROCEED INTO APPROVED TAXI RANK IN NGUNJINI. OFFLOAD, LOAD AND RETURN ALONG THE FORWARD ROUTE IN REVERSE.
12.15	22026D22026D00052019 - HARDING TO KWA-GQIGQA
	FROM APPROVED TAXI RANK IN HARDING TURN LEFT TO FIELD STREET UPON REACHING THE INTERSECTION, LEFT INTO LIVINGSTONE STREET UNTIL APPROACHING THE LIVINGSTONE / HAWKINS STREET INTERSECTION, TURN RIGHT INTO HAWKINS STREET LEADING TO N2. AT HAWKINS STREET TURN LEFT AND PROCEED ALONG BIZANA ROAD UNTIL YOU TURN TO THE LEFT TO KWA-GQIGQA ROAD B27 AND PROCEED INTO APPROVED TAXI RANK. OFFLOAD, LOAD AND RETURN ALONG THE FORWARD ROUTE IN REVERSE.
12.16	22026D22026D00052020 - HARDING TO KWAMACHI
	FROM APPROVED TAXI RANK IN HARDING TURN TO FIELD STREET UPON REACHING THE LIVINGSTONE / FIELD STREET INTERSECTION, YOU TURN LEFT INTO LIVINGSTONE STREET UNTIL YOU APPROACH THE LIVINGSTONE / HAWKINS STREET YOU TURN TO THE LEFT AND PROCEED WITH BIZANA ROAD UNTIL YOU TURN TO THE LEFT TO KWAMACHI ROAD P58 AND PROCEED INTO APPROVED TAXI RANK. OFFLOAD, LOAD AND RETURN ALONG THE FORWARD ROUTE IN REVERSE.



transport

Department:
Transport
Province of KwaZulu-Natal

GAZETTE

LGKZNG43-2020-FEB

REGION: ALL

1) Application Number: APP0121544	2) Gazette Number: LGKZNG43-2020-FEB
3) Applicant: VP COKA ID NO. 7307275323089 Association: NOT AVAILABLE	4) Applicant Address: ESKOM NO: 018016 UTRECHT 2980
5) Existing Licence Holder: NOT APPLICABLE ID NO. NOT APPLICABLE	6) Existing Licence Holder Address: NOT APPLICABLE
7) Type of application: NEW OPERATING LICENCE	8) Operating Licence Number: NOTAVAILABLE
9) Vehicle Type: OTHER	10) 1 X 15 (SEATED) + 0 (STANDING)
11) Region: UTHUKELA	
12.1	<p>KZPRERC2817071 - SCHOLARS AND THEIR PERSONAL EFFECTS: NO.018016 VAALBANK FARM TO SIGODIPHOLA PRIMARY SCHOOL STARTING AT 6H30 AT ESK HOUSE NO.018016 VAALBANK FARM TURN RIGHT TO JOIN D326 ROAD AND DRIVE STRAIGHT AND TURN LEFT AND DRIVE STRAIGHT TO ESK HOUSE NO.018014 VAALBANK FARM AND PICK UP 1 LEARNER. TURN BACK DRIVE ON D-326 ROAD TURN RIGHT DRIVE STRAIGHT TO ESK HOUSE NO.018009 VAALBANK FARM PICK UP 2 LEARNERS, DRIVE STRAIGHT TURN RIGHT DRIVE STRAIGHT TO ESK HOUSE NO.029003 VAALBANK FARM PICK UP 1 LEARNER. TURN BACK DRIVE STRAIGHT AND TURN LEFT TO JOIN L1561 ROAD AND DRIVE STRAIGHT TO ESK HOUSE NO.013011 VAALBANK FARM PICK UP 3 LEARNERS. DRIVE STRAIGHT AND TURN LEFT DRIVE STRAIGHT TO JOIN P481 ROAD DRIVE STRAIGHT TURN LEFT DRIVE STRAIGHT TO ITHAMSANQA PRIMARY SCHOOL AND DROP 4 LEARNERS AT THE SCHOOL GATE. TURN BACK DRIVE STRAIGHT TO JOIN P481 ROAD TURN RIGHT DRIVE STRAIGHT TO SIGODIPHOLA PRIMARY SCHOOL AND DROP 3 LEARNERS AT THE SCHOOL GATE. IN THE AFTERNOON PICK UP ALL LEARNERS AT THE SCHOOL GATES AND USE THE SAME ROUTE IN REVERSE TO DROP LEARNERS AT THEIR HOMES.</p>



transport

Department:
Transport
Province of KwaZulu-Natal

GAZETTE

LGKZNG43-2020-FEB

REGION: ALL

1) Application Number: APP0121545	2) Gazette Number: LGKZNG43-2020-FEB
3) Applicant: M MNTAMBO ID NO. 9308015837089 Association: NOT AVAILABLE	4) Applicant Address: PO BOX 97 BLOODRIVER 2980
5) Existing Licence Holder: NOT APPLICABLE ID NO. NOT APPLICABLE	6) Existing Licence Holder Address: NOT APPLICABLE
7) Type of application: NEW OPERATING LICENCE	8) Operating Licence Number: NOTAVAILABLE
9) Vehicle Type: OTHER	10) 1 X 0 (SEATED)
11) Region: UTHUKELA	
12.1	<p>KZPRERC2817169 - SCHOLARS AND THEIR PERSONAL EFFECTS: GROED WOOK FORM, UTRECHT TO NDWAKAZANA HIGH SCHOOL STARTING AT GROED WOOK FORM UTRECHT KWA MTAMBO HOUSEHOLD AT 6H30 WITH 2 LEARNERS AND TURN RIGHT TO RURAL ROAD DRIVE STRAIGHT TO WAAIHOEK FARM UTRECHT AND DRIVE STRAIGHT TO KWA NXUMALO HOUSEHOLD WAAIHOEK FARM UTRECHT PICK UP 3 LEARNERS. DRIVE STRAIGHT TURN RIGHT DRIVE STRAIGHT ON THE RURAL ROAD TO KWA MDAKANE HOUSEHOLD WAAIHOEK FARM UTRECHT PICK UP 3 LEARNERS. DRIVE STRAIGHT TURN LEFT DRIVE STRAIGHT ON THE RURAL ROAD TO KWA DLAMINI HOUSEHOLD WAAIHOEK FARM UTRECHT PICK UP 3 LEARNERS. DRIVE STRAIGHT ON THE RURAL ROAD TURN LEFT DRIVE STRAIGHT TO JOIN P214 ROAD. DRIVE STRAIGHT ON P214 ROAD AND TURN LEFT ON THE RURAL ROAD AND DRIVE STRAIGHT TO NDWAKAZANA HIGH SCHOOL DROP ALL LEARNERS AT THE SCHOOL GATE. IN THE AFTERNOON PICK UP ALL LEARNERS AT THE SCHOOL GATE AND USE THE SAME ROUTE IN REVERSE TO DROP LEARNERS AT THEIR HOMES.</p>



transport

Department:
Transport
Province of KwaZulu-Natal

GAZETTE

LGKZNG43-2020-FEB

REGION: ALL

1) Application Number: APP0121546	2) Gazette Number: LGKZNG43-2020-FEB
3) Applicant: SG BUTHELEZI ID NO. 7005155473087 Association: NOT AVAILABLE	4) Applicant Address: PO BOX 18 UTRECHT 2980
5) Existing Licence Holder: NOT APPLICABLE ID NO. NOT APPLICABLE	6) Existing Licence Holder Address: NOT APPLICABLE
7) Type of application: NEW OPERATING LICENCE	8) Operating Licence Number: NOTAVAILABLE
9) Vehicle Type: OTHER	10) 1 X 0 (SEATED)
11) Region: UTHUKELA	
12.1	<p>KZPRERC2817120 - SCHOLARS AND THEIR PERSONAL EFFECTS: NO. 10 NAUDE STREET, UTRECHT TO EMALAHLENI COMBINED SCHOOL STARTING AT HOUSE NO.10 NAUDE STREET UTRECHT AT 06H00 TURN LEFT DRIVE STRAIGHT AND TURN RIGHT TO GENERAL STREET DRIVE STRAIGHT TO HOUSE NO.21 GENERAL STREET PICK-UP 3 LEARNERS, DRIVE STRAIGHT AND TURN LEFT TO JOIN PRESIDENT STREET DRIVE STRAIGHT TO HOUSE NO.15 PICK-UP 2 LEARNERS. DRIVE STRAIGHT TURN RIGHT TO JOIN DE KOCK STREET DRIVE STRAIGHT AND TURN LEFT TO JOIN VOOR STREET DRIVE STRAIGHT TURN LEFT TO JOIN KLOPPER STREET AND TURN RIGHT TO JOIN ERMELO STREET DRIVE STRAIGHT TO HOUSE NO.5 PICK-UP 4 LEARNERS. DRIVE STRAIGHT TO JOIN PLEIN STREET TO HOUSE NO.20 PICK-UP 1 LEARNER. DRIVE STRAIGHT TURN LEFT TO JOIN HOOG STREET DRIVE STRAIGHT AND TURN LEFT TO JOIN R34 DRIVE STRAIGHT AND TURN RIGHT TO JOIN P 483. DRIVE STRAIGHT TO WHITE CITY UTRECHT AND DRIVE STRAIGHT TO JOIN SILIGNA STREET TO HOUSE NO.8 PICK-UP 2 LEARNERS. DRIVE STRAIGHT TURN RIGHT TO JOIN REITZ STREET TO HOUSE NO.12 PICK-UP 2 LEARNERS. TURN BACK AND DRIVE STRAIGHT TO JOIN R34 DRIVE STRAIGHT PASSING CALTEX FILLING STATION AND CROSS THE BRIDGE AND TURN RIGHT DRIVE STRAIGHT TO EMALAHLENI COMBINED SCHOOL AND DROP ALL LEARNERS AT THE SCHOOL GATE AND DRIVE BACK HOME. IN THE AFTERNOON PICK UP LEARNERS AT THE SCHOOL GATES AND USE THE SAME ROUTE IN REVERSE TO DROP LEARNERS AT THEIR HOMES.</p>



transport

Department:
Transport
Province of KwaZulu-Natal

GAZETTE

LGKZNG43-2020-FEB

REGION: ALL

1) Application Number: APP0121549	2) Gazette Number: LGKZNG43-2020-FEB
3) Applicant: SA MAJOLA ID NO. 7906066170086 Association: NOT AVAILABLE	4) Applicant Address: LEMBE AREA KEMPSLUST FARM UTRECHT 2980
5) Existing Licence Holder: NOT APPLICABLE ID NO. NOT APPLICABLE	6) Existing Licence Holder Address: NOT APPLICABLE
7) Type of application: NEW OPERATING LICENCE	8) Operating Licence Number: NOTAVAILABLE
9) Vehicle Type: OTHER	10) 1 X 0 (SEATED)
11) Region: UTHUKELA	
12.1 KZPRERC2817218 - SCHOLARS AND THEIR PERSONAL EFFECTS: KWA MAJOLA HOUSEHOLD, KWALEMBE FARM, UTRECHT TO KWA LEMBE PRIMARY SCHOOL STARTING AT KWA MAJOLA HOUSEHOLD AT KWALEMBE FARM UTRECHT AND TURN RIGHT TO RURAL ROAD DRIVE STRAIGHT TO JOIN KEMPLUSE ROAD. DRIVE STRAIGHT ON KEMPLUSE ROAD TO EBOMVU FARM UTRECHT AND DRIVE STRAIGHT TURN LEFT ON THE RURAL ROAD TO KWA THIKAZI HOUSEHOLD EBOMVU FARM UTRECHT AND PICK-UP 2 LEARNERS. DRIVE STRAIGHT ON THE RURAL ROAD TO KWA NKOSI HOUSE HOLD EBOMVU FARM UTRECHT PICK-UP 2 LEARNERS. DRIVE STRAIGHT TURN RIGHT DRIVE STRAIGHT ON THE RURAL ROAD TO KWA MAJOLA HOUSEHOLD EBOMVU FARM UTRECHT PICK-UP 3 LEARNERS. DRIVE STRAIGHT TURN RIGHT AND DRIVE STRAIGHT ON THE RURAL ROAD TO KWA KUNENE HOUSEHOLD EBOMVU FARM UTRECHT PICK-UP 2 LEARNERS. DRIVE STRAIGHT AND TURN RIGHT TO JOIN L2413 ROAD AND DRIVE STRAIGHT AND TURN LEFT DRIVE STRAIGHT TO KWA LEMBE PRIMARY SCHOOL UTRECHT AND DROP ALL LEARNERS AT THE SCHOOL GATE. IN THE AFTERNOON PICK UP ALL LEARNERS AT THE SCHOOL GATE AND USE THE SAME ROUTE IN REVERSE TO DROP LEARNERS AT THEIR HOMES.	



transport

Department:
Transport
Province of KwaZulu-Natal

GAZETTE

LGKZNG43-2020-FEB

REGION: ALL

1) Application Number: APP0121551	2) Gazette Number: LGKZNG43-2020-FEB
3) Applicant: BE NGUBANE ID NO. 6011300426088 Association: NOT AVAILABLE	4) Applicant Address: ESKOM NO:9030 BEROUW FARM UTRECHT 2980
5) Existing Licence Holder: NOT APPLICABLE ID NO. NOT APPLICABLE	6) Existing Licence Holder Address: NOT APPLICABLE
7) Type of application: NEW OPERATING LICENCE	8) Operating Licence Number: NOTAVAILABLE
9) Vehicle Type: OTHER	10) 1 X 0 (SEATED)
11) Region: UTHUKELA	
12.1	<p>KZPRERC2817267 - SCHOLARS AND THEIR PERSONAL EFFECTS: NO.9030 BEROUW FARM, UTRECHT TO UTRECHT PRIMARY SCHOOL STARTING AT ESK NO9030 BARROW FARM, UTRECHT TURN RIGHT TO JOIN RURAL MAIN ROAD DRIVE STRAIGHT TO HOUSE NO9011 BEROUW FARM UTRECHT PICK UP 2 LEARNERS. DRIVE STRAIGHT TO ESK NO.9027 PICK UP 3 LEARNERS. DRIVE STRAIGHT AND TURN LEFT TO THE RURAL ROAD DRIVE STRAIGHT TO ESK HOUSE NO.10043 BEROUW FARM UTRECHT PICK UP 3 LEARNERS. DRIVE STRAIGHT AND TURN RIGHT ON RURAL ROAD TO ESK HOUSE NO.10036 BEROUW FARM UTRECHT PICK UP 3LEARNERS. DRIVE STRAIGHT AND TURN LEFT TO JOIN L 1430 ROAD, DRIVE STRAIGHT TURN LEFT TO JOIN P483 ROAD. DRIVE STRAIGHT AND TURN LEFT TO REITZ STREET DRIVE STRAIGHT TO UTRECHT PRIMARY SCHOOL. DROP ALL LEARNERS AT THE SCHOOL GATE AND DRIVE BACK HOME. IN THE AFTERNOON PICK UP LEARNERS AT THE SCHOOL GATE AND USE THE SAME ROUTE IN REVERSE TO DROP LEARNERS AT THEIR HOMES.</p>



transport

Department:
Transport
Province of KwaZulu-Natal

GAZETTE

LGKZNG43-2020-FEB

REGION: ALL

1) Application Number: APP0121552	2) Gazette Number: LGKZNG43-2020-FEB
3) Applicant: S MAJOLA ID NO. 9604136150083 Association: NOT AVAILABLE	4) Applicant Address: RONDEKOPIE FARM UTRECHT 2980
5) Existing Licence Holder: NOT APPLICABLE ID NO. NOT APPLICABLE	6) Existing Licence Holder Address: NOT APPLICABLE
7) Type of application: NEW OPERATING LICENCE	8) Operating Licence Number: NOTAVAILABLE
9) Vehicle Type: OTHER	10) 1 X 0 (SEATED)
11) Region: UTHUKELA	
12.1 KZPRERC2817316 - SCHOLARS AND THEIR PERSONAL EFFECTS: RONDEKOPIE FARM, UTRECHT TO NDWAKAZANE COMBINED SCHOOL STARTING AT 6H00 RONDEKOPIE FARM UTRECHT KWA MAJOLA HOUSEHOLD WITH A LEARNERS. TURN RIGHT TO JOIN P214 ROAD AND DRIVE STRAIGHT AND TURN RIGHT TO JOIN D570 ROAD. DRIVE STRAIGHT TO KWA NKOSI HOUSEHOLD KLIPSPRUIT FARM UTRECHT PICK UP 3 LEARNERS. DRIVE STRAIGHT TO KWA MAGUGU HOUSEHOLD KLIPSPRUIT FARM UTRECHT AND PICK UP 3 LEARNERS. TURN BACK WITH D570 DRIVE STRAIGHT AND TURN RIGHT TO JOIN P214. DRIVE STRAIGHT TURN RIGHT TO NDWAKAZANE COMBINED SCHOOL AND DROP ALL LEARNERS AT THE GATE. IN THE AFTERNOON PICK UP ALL LEARNERS AT THE SCHOOL GATE AND USE THE SAME ROUTE IN REVERSE TO DROP LEARNERS AT THEIR HOMES.	



transport

Department:
Transport
Province of KwaZulu-Natal

GAZETTE

LGKZNG43-2020-FEB

REGION: ALL

1) Application Number: APP0121562	2) Gazette Number: LGKZNG43-2020-FEB
3) Applicant: FP ZAKWE ID NO. 5607060390082 Association: GREYTOWN TAXI ASSOCIATION	4) Applicant Address: PRIVATE BAG X1276 GREYTOWN KWA-ZULU NATAL 3250
5) Existing Licence Holder: NOT APPLICABLE ID NO. NOT APPLICABLE	6) Existing Licence Holder Address: NOT APPLICABLE
7) Type of application: NEW OPERATING LICENCE	8) Operating Licence Number: NOTAVAILABLE
9) Vehicle Type: MINIBUS	10) 1 X 15 (SEATED) + 0 (STANDING)
11) Region: UMGUNGUNDLOVU	
12.1	21006S21004R10054506 - GREYTOWN TO DURBAN FROM TAXI RANK IN GREYTOWN, PROCEED ALONG R33, TURN LEFT M20 PIETERMARITZBURG, TURN LEFT TO M13A TO PINETOWN, JOIN CITY M31, JUMP THE ROBOT, OFFLOADING PASSENGERS, CONTINUE, TURN RIGHT TO LEOPOLD STREET, TURN LEFT M.13, JOIN N3, PROCEED ALONG TO ALICE RANK NO.22, OFFLOADING AND LOADING PASSENGERS, TURN RIGHT ALICE STREET, TURN RIGHT AGAIN TO JOIN R3 TO GREYTOWN, SERGEANT STREET RANK.
12.2	2202C71205GJ10054530 - GREYTOWN TO JOHANNESBURG FROM TAXI RANK IN GREYTOWN, BELL STREET, TURN LEFT TO DURBAN STREET, PROCEED ALONG TO R74, CONTINUE TO MUDEN P12-1, ALONG TO WEENEN R12-2, ALONG TO COLENZO 12-3, CONTINUE ALONG TO JOIN R103, ALONG R103, JOIN N3, CONTINUE ALONG N3, JOIN M2, TURN RIGHT TO BREE STREET, ALONG TO KING GEORGE TAXI RANK NO25B, KING GEORGE STREET, JOHANNESBURG, OFFLOADING AND LOADING PASSENGERS, RETURN WITH SAME ROUTE ALTERNATIVE ROUTE FROM TAXI RANK IN GREYTOWN, BELL STREET TURN RIGHT TO DURBAN ON R74 PROCEED ALONG TO TURN LEFT TO R33 CONTINUE ALONG POMEROY, DUNDEE PROCEED ALONG TO JOIN R26 NEWCASTLE ALONG TO R26 PASSED STANDERTON AND HEILBURG ALONG TO R26 AND JOIN N3 AND CONTINUE TO JOIN M2 AND TURN RIGHT TO BREE STREET ALONG TO KING GEORGE STREET, JOHANNESBURG, OFFLOADING AND LOADING PASSENGERS RETURN WITH THE SAME R FROM TAXI RANK IN GREYTOWN, PROCEED ALONG SERGEANT STREET, TURN LEFT TO SHEPSTONE STREET, ALONG THE ROUTE, TO JOIN R3, ALONG TRAVELING TO R33 AND TURN RIGHT TO PHAZIWE WITH R33, OFFLOADING AND LOADING, RETURN TO SARGEANT STREET TAXI RANK TO GREYTOWN WITH SAME ROUTE FROM TAXI RANK IN GREYTOWN, BELL STREET, TURN RIGHT INTO DURBAN STREET, PROCEED ALONG TO R4, PASS WELGEGIND, TURN RIGHT TO D77, CONTINUE TO ENTENBISWENI, OFFLOADING AND LOADING, RETURN TO GREYTOWN TAXI RANK WITH SAME ROUTE
12.3	2202C722027Q10054527 - GREYTOWN TO STANGER FROM TAXI RANK IN GREYTOWN, BELL STREET, TURN RIGHT INTO DURBAN STREET, PROCEED ALONG TO R4, DIRECT TO STANGER, OFFLOADING AND LOADING PASSENGERS IN STANGER TAXI RANK, RETURN TO GREYTOWN TAXI RANK, WITH SAME ROUTE
12.4	2202C72202C700054521 - APPROVED TAXI RANK IN GREYTOWN TO APPROVED TAXI RANK IN DALTON DESCRIPTION: FROM TAXI RANK IN GREYTOWN, PROCEED ALONG SARGEANT STREET, TURN LEFT INTO SHEPSTONE STREET, PROCEED ALONG THE ROUTE, JOIN R33, PASS SEVEN OAKS, ALONG R33, TURN LEFT INTO DALTON63, JOIN R614, TURN RIGHT TO R614 TO DALTON TAXI RANK, OFFLOADING AND LOADING PASSENGERS, RETURN TO R614 TO NEW HANOVER, OFFLOADING PASSENGERS ONLY, RETURN TO R33 TO GREYTOWN, SARGEANT STREET TAXI RANK.
12.5	2202C72202C700054523 - GREYTOWN TO SHANE FROM TAXI RANK IN GREYTOWN, BELL STREET, TURN RIGHT TO DURBAN STREET, CONTINUE ALONG TO R4, PROCEED ALONG R74, TURN RIGHT TO D518, PASS AHRENS, OFFLOADING AND LOADING PASSENGERS, TURN RIGHT TO D518, CONTINUE TO D518, TURN LEFT D518, OFFLOADING PASSENGERS, RETURN TO GREYTOWN, SARGEANT STREET TAXI RANK WITH SAME ROUTE
12.6	2202C72202C700054524 - GREYTOWN TO UPPER MVOTI FROM GREYTOWN TAXI RANK, PROCEED ALONG SARGEANT STREET, TURN LEFT TO SHEPSTONE STREET, ALONG THE ROUTE, JOIN R3, ALONG TRAVELING TO R33, TURN RIGHT TO UPPER MVOTI WITH R33, OFFLOADING AND LOADING TO RETURN TO SARGEANT STREET TAXI RANK IN GREYTOWN, WITH SAME ROUTE
12.7	2202C72202C700054526 - GREYTOWN TO WEENEN FROM TAXI RANK IN GREYTOWN, BELL STREET, TURN LEFT INTO DURBAN STREET, PROCEED ALONG TO R4, PASS MUDEN, CONTINUE R74 TO WEENEN TAXI RANK, OFFLOADING AND LOADING PASSENGERS, RETURN TO SARGEANT STREET, GREYTOWN TAXI RANK WITH SAME ROUTE
12.8	2202C72202C700054529 - GREYTOWN TO MATIMATOLO FROM TAXI RANK IN GREYTOWN, BELL STREET, TURN RIGHT TO DURBAN STREET, ALONG TO R4 ALONG TO TURN RIGHT D518, JOIN AND TURN RIGHT D518 TO MATIMATOLO, OFFLOADING AND LOADING PASSENGERS AND RETURN TO GREYTOWN, SARGEANT STREET TAXI RANK WITH SAME ROUTE.
12.9	2202C72202C700054532 - GREYTOWN TO POMEROY FROM TAXI RANK IN GREYTOWN, BELL STREET, TURN RIGHT AND R74, TURN LEFT ON R33, ALONG TO R33, PASS TUGELA FERRY, OFFLOADING ONLY, PROCEED ALONG R33 TO POMEROY, OFFLOADING AND LOADING AND RETURN WITH SAME ROUTE TO GREYTOWN TAXI RANK, SERGEANT STREET
12.10	2202C72202C700054533 - GREYTOWN TO MHLANGANI FROM TAXI RANK IN GREYTOWN, BELL STREET, TURN LEFT, DURBAN STREET, ALONG TO R4, CONTINUE, PASS MUDEN, OFFLOADING AND LOADING, ALONG TO MHLANGANI, OFFLOADING AND LOADING PASSENGERS, AND RETURN TO GREYTOWN WITH SAME ROUTE TO SARGEANT STREET TAXI RANK
12.11	2202C72202C700054536 - GREYTOWN TO PHAZIWE FROM TAXI RANK IN GREYTOWN, PROCEED ALONG SERGEANT STREET, TURN LEFT TO SHEPSTONE STREET, ALONG THE ROUTE, TO JOIN R3, ALONG TRAVELING TO R33 AND TURN RIGHT TO PHAZIWE WITH R33, OFFLOADING AND LOADING, RETURN TO SARGEANT STREET TAXI RANK TO GREYTOWN WITH SAME ROUTE



transport

Department:
Transport
Province of KwaZulu-Natal

GAZETTE

LGKZNG43-2020-FEB

REGION: ALL

12.12	2202C72202C700054537 - GREYTOWN TO ENTEMBISWENI FROM TAXI RANK IN GREYTOWN, BELL STREET, TURN RIGHT INTO DURBAN STREET, PROCEED ALONG TO R4, PASS WELGEGIND, TURN RIGHT TO D77, CONTINUE TO ENTEMBISWENI, OFFLOADING AND LOADING, RETURN TO GREYTOWN TAXI RANK WITH SAME ROUTE
12.13	2202C72202EN10054514 - GREYTOWN TO ESTCOURT FROM APPROVED TAXI RANK IN GREYTOWN TO APPROVED TAXI RANK IN ESTCOURT DESCRIPTION: FROM TAXI RANK IN GREYTOWN, BELL STREET, TURN LEFT INTO DURBAN STREET, PROCEED ALONG, OFFLOADING AND LOADING PASSENGERS ALONG THE ROUTE, TURN RIGHT INTO R103 ROAD, PASS MOOI-RIVER, OFFLOADING AND LOADING ALONG TO R103, CONTINUE TO ESTCOURT, JOIN LORM STREET, TURN RIGHT TO DRUMMON STREET, TURN RIGHT TO CONNOR STREET, TURN LEFT INTO ALEXANDRA STREET, INTO RANK, OFFLOADING AND LOADING PASSENGERS, RETURN THE SAME ROUTE TO GREYTOWN, SARGEANT STREET TAXI RANK.
12.14	2202C722068T10054519 - GREYTOWN TO PIETERMARITZBURG APPROVED TAXI RANK IN GREYTOWN TO APPROVED TAXI RANK IN PIETERMARITZBURG. DESCRIPTION: PROCEED ALONG SARGEANT STREET, TURN LEFT TO SHEPSTONE STREET, PROCEED ALONG THE ROUTE TO JOIN R3, PASS SEVEN OAKS, LOADING AND OFFLOADING PASSENGERS ONLY, CONTINUE TO MPOLWENI, OFFLOADING ONLY, CONTINUE ALONG THE R3 TO PIETERMARITZBURG, JOIN CHURCH STREET TO MARKET SQUARE, OFFLOADING PASSENGERS, RETURN TO MASUKWANA TAXI RANK, DORPSPRUIT K.P. 00033, LOADING OF PASSENGERS, RETURN ALONG THE SAME ROUTE, OFFLOADING PASSENGERS TO GREYTOWN, SARGEANT STREET TAXI RANK.
12.15	2202C722071T10054528 - GREYTOWN TO ESHOWE FROM TAXI RANK IN GREYTOWN, BELL STREET, TURN LEFT INTO DURBAN STREET, PROCEED ALONG TO R4, CONTINUE TO R74, PASS MAPHUMULO, ALONG R74 TO ESHOWE TAXI RANK AND RETURN TO GREYTOWN TAXI RANK ALONG THE SAME ROUTE.
12.16	2202C72207KA00054525 - GREYTOWN TO KRANSKOP FROM TAXI RANK IN GREYTOWN, BELL STREET, TURN RIGHT INTO DURBAN STREET, PROCEED ALONG TO R4, PASS AHRENS, OFFLOADING AND LOADING PASSENGERS, CONTINUE ALONG WITH R74, TURN LEFT AGAIN TO KRANSKOP TAXI RANK, OFFLOADING AND LOADING PASSENGERS, RETURN WITH THE SAME ROUTE TO SARGEANT STREET TAXI RANK



transport

Department:
Transport
Province of KwaZulu-Natal

GAZETTE

LGKZNG43-2020-FEB

REGION: ALL

1) Application Number: APP0121577	2) Gazette Number: LGKZNG43-2020-FEB
3) Applicant: NR SHANGE ID NO. 6808130429087 Association: UMZUMBE TAXI OWNERS ASSOCIATION	4) Applicant Address: PO BOX 50338 PORT SHEPSTONE 4240
5) Existing Licence Holder: NOT APPLICABLE ID NO. NOT APPLICABLE	6) Existing Licence Holder Address: NOT APPLICABLE
7) Type of application: NEW OPERATING LICENCE	8) Operating Licence Number: NOTAVAILABLE
9) Vehicle Type: MINIBUS	10) 1 X 15 (SEATED) + 0 (STANDING)
11) Region: UGU-OGWINI	
12.1	22063U22063V00165427 - UMZUMBE TO HIBBERDENE EXIT 2 TO HIBBERDENE FROM UMZUMBE TAXI RANK TO ALL VILLAGES WITHIN UMZUMBE, NAMES OF THE VILLAGES: KWALONGWA FAIRVIEW, MORRISON, MSWILILI, PEAK, STORE, ODEKE, MAGOG, QWABE, MAHLAHLANE, KWAAMDACA, TRIBIAL COURT, COMMUNITY HALL, KWAMADLALA, PICK AND DROP PASSENGERS AND EXIST TO DIFFERENT DESTINATION. PROCEED WITH D150 PASSING FAIRVIEW MISSION, TURN LEFT JOINING M4 TO DURBAN PROCEED STRAIGHT INTO BROOK STREET RANK NO 90. OFFLOAD AND LOAD PASSENGERS AND RETURN TO UMZUMBE RANK IN REVERSE ORDER.
12.2	22063U22066V10165435 - UMZUMBE TO UMZINTO EXIT 4 TO UMZINTO FROM UMZUMBE TAXI RANK TO ALL VILLAGES WITHIN UMZUMBE, NAMES OF THE VILLAGES: KWALONGWA FAIRVIEW, MORRISON, MSWILILI, PEAK, STORE, ODEKE, MAGOG, QWABE, MAHLAHLANE, KWAAMDACA, TRIBIAL COURT, COMMUNITY HALL, KWAMADLALA, PICK AND DROP PASSENGERS AND EXIST TO DIFFERENT DESTINATION. PROCEED WITH D150 PASSING FAIRVIEW MISSION TURN LEFT JOINING R102 PROCEED STRAIGHT WITH R102 TURN RIGHT JOINING FREEWAY N2 NORTH, TURN LEFT UMZINTO NORTH R612, TURN LEFT INTO R612. UMZINTO NRTH PROCEED WITH R612, RIGHT INTO UMZINTO PASS SET OF ROBOTS TURN RIGHT INTO MAIN ROAD, RIGHT INTO UMZINTO TAXI RANK DROP OFF LOAD RETURN TO THE UMZUMBE ON THE SAME ROUTE.
12.3	22063U22067A00165443 - UMZUMBE TO PORT SHEPSTONE EXIT 5 TO PORT SHEPSTONE. FROM UMZUMBE TAXI RANK TO ALL VILLAGES WITHIN UMZUMBE, NAMES OF THE VILLAGES: KWALONGWA FAIRVIEW, MORRISON, MSWILILI, PEAK, STORE, ODEKE, MAGOG, QWABE, MAHLAHLANE, KWAAMDACA, TRIBIAL COURT, COMMUNITY HALL, KWAMADLALA, PICK AND DROP PASSENGERS AND EXIST TO DIFFERENT DESTINATION. PROCEED WITH D150 PASSING FAIRVIEW MISSION TURN RIGHT JOINING R102 PROCEED STRAIGHT, ROBOT TURN RIGHT IMMEDIATE LEFT, RIGHT STRAIGHT TO THE TAXI RANK OFF LOAD AND BACK TO UMZUMBE.
12.4	22063U22067A00165445 - UMZUMBE TO PORT SHEPSTONE EXIT 7 TO PORT SHEPSTONE FROM UMZUMBE TAXI RANK TO ALL VILLAGES WITHIN UMZUMBE, NAMES OF THE VILLAGES: KWALONGWA FAIRVIEW, MORRISON, MSWILILI, PEAK, STORE, ODEKE, MAGOG, QWABE, MAHLAHLANE, KWAAMDACA, TRIBIAL COURT, COMMUNITY HALL, KWAMADLALA, PICK AND DROP PASSENGERS AND EXIST TO DIFFERENT DESTINATION. QWABE PROCEED WITH D195 PASS ASSISI CLINIC STRAIGHT TO OSHABENI AND TAKE RIGHT TURN TO BATSTONES DRIFT CROSS UMZIMKHULU BRIDGE TURN LEFT TO SUGSMILL ROAD AND JOIN NELSON MANDELA DRIVE AND PROCEED TO PORT SHEPSTONE TAXI RANK.
12.5	22063U22067A00165459 - UMZUMBE QWABE TO PORT SHEPSTONE ALTERNATIVE EXIT. FROM UMZUMBE, QWABE TO PORT SHEPSTONE FROM UMZUMBE TAXI RANK TO ALL VILLAGES WITHIN UMZUMBE, NAMES OF THE VILLAGES: KWALONGWA FAIRVIEW, MORRISON, MSWILILI, PEAK, STORE, ODEKE, MAGOG, QWABE, MAHLAHLANE, KWAAMDACA, TRIBIAL COURT, COMMUNITY HALL, KWAMADLALA, PICK AND DROP PASSENGERS AND EXIST TO DIFFERENT DESTINATION. PROCEED WITH D195 RIGHT TO LOUISIANA ROAD PROCEED LOUISIANA INTERSECTION CROSS ST FAITS ROAD TO BATSTONES DRIFT ROAD UMZIMKHULU BRIDGE LEFT TO SUGARMILL ROAD AND JOIN NELSON MANDELA DRIVE AND PROCEED TO PORT SHEPSTONE.
12.6	22063U2206LS10165425 - UMZUMBE TO DURBAN EXIT 1 TO DURBAN: FROM UMZUMBE TAXI RANK TO ALL VILLAGES WITHIN UMZUMBE, NAMES OF THE VILLAGES: KWALONGWA FAIRVIEW, MORRISON, MSWILILI, PEAK, STORE, ODEKE, MAGOG, QWABE, MAHLAHLANE, KWAAMDACA, TRIBIAL COURT, COMMUNITY HALL, KWAMADLALA, PICK AND DROP PASSENGERS AND EXIST TO DIFFERENT DESTINATION. PROCEED TO D150 PASSING FAIRVIEW MISSION, TURN LEFT JOINING R102 PROCEED WITH R102 TURN RIGHT JOINING FREEWAY N2 NORTH, TURN LEFT EXIT 51 JOINING M4 TO DURBAN PROCEED STRAIGHT INTO BROOK STREET RANK NO 9 OFF LOAD AND LOAD PASSENGERS AND RETURN TO UMZUMBE RANK REVERSE ORDER.
12.7	22063U2206LS10165446 - UMZUMBE TO DURBAN AND WEMA ALTERNATIVE EXIT. FROM UMZUMBE JOINING FREEWAY TO DURBAN AND WEMA FROM UMZUMBE TAXI RANK TO ALL VILLAGES WITHIN UMZUMBE, NAMES OF THE VILLAGES: KWALONGWA FAIRVIEW, MORRISON, MSWILILI, PEAK, STORE, ODEKE, MAGOG, QWABE, MAHLAHLANE, KWAAMDACA, TRIBIAL COURT, COMMUNITY HALL, KWAMADLALA, PICK AND DROP PASSENGERS AND EXIST TO DIFFERENT DESTINATION. PROCEED WITH D195, RIGHT LOUISIANA ROAD PROCEED WITH LOUISIANA INTERSECTION TURN LEFT, IMMEDIATE LEFT INTO FREEWAY N2 NORTH PASS TOLLGATE CALLED UMTENTWENI JOIN FREEWAY N2 AND PROCEED TO NORMAL DESCRIPTION TO DURBAN AND WEMA.
12.8	22063U2206B5600165434 - UMZUMBE TO MAGISTRATE COURT EXIT 3 TO MAGISTRATE COURT FROM UMZUMBE TAXI RANK TO ALL VILLAGES WITHIN UMZUMBE, NAMES OF THE VILLAGES: KWALONGWA FAIRVIEW, MORRISON, MSWILILI, PEAK, STORE, ODEKE, MAGOG, QWABE, MAHLAHLANE, KWAAMDACA, TRIBIAL COURT, COMMUNITY HALL, KWAMADLALA, PICK AND DROP PASSENGERS AND EXIST TO DIFFERENT DESTINATION. PROCEED WITH D150, PASSING FAIRVIEW MISSION TURN LEFT JOINING R102, ISIPHOFU ROAD TURN LEFT OR RIGHT INTO MAGISTRATE COURT DROP, PICK AND RETURN IN REVERSE TO UMZUMBE.

**transport**

Department:
Transport
Province of KwaZulu-Natal

GAZETTE**LGKZNG43-2020-FEB****REGION: ALL**

12.9 | 22063U220B5700165444 - UMZUMBE TO WEMA

EXIT 6 TO WEMA
FROM UMZUMBE TAXI RANK TO ALL VILLAGES WITHIN UMZUMBE, NAMES OF THE VILLAGES: KWHLONGWA FAIRVIEW, MORRISON,
MSWILILI, PEAK, STORE, ODEKE, MAGOG, QWABE, MAHLAHLANE, KWAAMDACA, TRIBIAL COURT, COMMUNITY HALL, KWAMADLALA, PICK AND DROP
PASSENGERS AND EXIST TO DIFFERENT DESTINATION. PROCEED WITH D150 PASSING FAIRVIEW MISSION TURN LEFT JOINING R102 PROCEED WITH
R102, TURN RIGHT JOINING FREEWAY N2 NORTH, PROCEED STRAIGHT TURN AT ISIPINGO LEFT TO JOYNER ROAD AND AT INTERSECTION TURN LEFT
INTO WEMA TAXI RANK OFFLOAD AND LOAD BACK TO UMZUMBE.



transport

Department:
Transport
Province of KwaZulu-Natal

GAZETTE

LGKZNG43-2020-FEB

REGION: ALL

1)	Application Number: APP0121578	2)	Gazette Number: LGKZNG43-2020-FEB
3)	Applicant: SE NGUBO ID NO. 6404285478085 Association: HIGHFLATS TAXI ASSOCIATION	4)	Applicant Address: 3 STREET 10629 LOT 9350 ILLOVU 4126
5)	Existing Licence Holder: NOT APPLICABLE ID NO. NOT APPLICABLE	6)	Existing Licence Holder Address: NOT APPLICABLE
7)	Type of application: NEW OPERATING LICENCE	8)	Operating Licence Number: NOTAVAILABLE
9)	Vehicle Type: MINIBUS	10)	1 X 13 (SEATED) + 0 (STANDING)
11)	Region: SISONKE		
12.1	<p>2100HE21004R10048948 - HIGHFLATS TO DURBAN FROM HIGHFLATS TAXI RANK, TURN LEFT INTO R612 AND PROCEED TO PARK RYNIE, LEFT INTO N2 AND PROCEED TO DURBAN, ENTERING DURBAN ALONG THE (M4) SOUTHERN FREEWAY, TURN LEFT INTO MOORE ROAD AND PROCEED TO RANK100A IN SYDNEY ROAD AND RETURN TO HIGHFLATS TAXI RANK AS FOLLOWS:</p> <p>FROM SYDNEY ROAD TAXI RANK, RIGHT INTO CANBERRA ROAD OR MC DONALD ROAD, RIGHT INTO GALE STREET AND PROCEED AS PER ROUTE1 IN THE OPPOSITE DIRECTION TO HIGHFLATS TAXI RANK.</p> <p>INBOUND ROUTE SAME AS ROUTE 1 UP TO M4 THEN: LEFT INTO SMITH STREET OR LEFT INTO MOORE ROAD, RIGHT INTO WARWICK AVENUE, LEFT INTO ETNA LANE AND PROCEED TO ETNA ROAD TAXI RANK, AND RETURN SUBSTANTIALLY ALONG THE SAME ROUTES TO HIGHFLATS.</p>		
12.2	<p>2100HE2100H310048949 - HIGHFLATS TO PIETERMARITZBURG FROM HIGH FLATS TAXI RANK, RIGHT INTO AND ALONG R612, TURN RIGHT INTO R56 AND PROCEED TO PORT SHEPSTONE ROAD TAXI RANK IN RICHMOND AND RETURN TO R56 AND PROCEED TO PIETERMARITZBURG, ENTERING PIETERMARITZBURG ALONG RICHMOND ROAD, ALEXANDRA ROAD, LEFT INTO COMMERCIAL ROAD, RIGHT INTO LONGMARKET STREET, LEFT INTO OLD MARKET TAXI RANK AND RETURN ALONG LONGMARKET STREET, RIGHT INTO BOSCHOFF STREET, RIGHT INTO LOOP STREET, LEFT INTO COMMERCIAL ROAD AND RETURN TO HIGHFLATS ALONG THE SAME ROUTE IN THE OPPOSITE DIRECTION.</p>		
12.3	<p>2100HE2100HE00048954 - PASSENGERS MAY BE PICKED UP AND / OR SET DOWN ONLY AT DESIGNATED TAXI RANKS OR TAXI STOPS, WHICH EXCLUDE BUS STOPS.</p> <p>ON INBOUND TRIP TO DURBAN, NO PASSENGERS MAYBE PICKED UP EN ROUTE FROM ENTERING N2, UNTIL REACHING 100A IN SYDNEY ROAD/ETNA LANE.</p> <p>ON THE RETURN TRIP TO HIGHFLATS, NO PASSENGERS MAY BE SET DOWN UNTIL REACHING R612.</p> <p>ENTRY OR RANKING ON PRIVATE PROPERTY IS NOT PERMITTED WITHOUT THE WRITTEN PERMISSION OF THE LANDLORD, A COPY OF WHICH MUST BE SUPPLIED TO THE BOARD.</p> <p>WITHOUT HAVING ENTERED INTO AN AGREEMENT WITH OTHER OPERATORS ON A COMMON ROUTE AS CONTEMPLATED BY SECTION 88(2)(B) OF ACT 22 OF 2000, THE PICKING UP OR SETTING DOWN OF PASSENGERS ON SUCH ROUTE IS NOT PERMITTED. A COPY OF SUCH AGREEMENT MUST BE SUPPLIED TO THE BOARD.</p> <p>RANK PERMITS ISSUED BY THE RESPECTIVE MUNICIPALITIES MUST BE OBTAINED AND PRODUCED IN RESPECT OF ALL LONG DISTANCE DESTINATIONS SUCH AS DURBAN AND PIETERMARITZBURG.</p> <p>AT RANKS, WHETHER ON STREET OR OFF STREET, ONLY TAXI THAT CAN BE ACCOMODATED IN THE DERMACATED AREA MAY OCCUPY THE RANK. EXCESS VEHICLES MUST HOLD ELSEWHERE.</p>		
12.4	<p>2100HE22066O10048951 - HIGHFLATS TO UMZINTO FROM HIGHFLATS TAXI RANK, TURNS LEFT INTO R612 AND PROCEED TO UMZINTO TAXI RANK AND RETURN ALONG THE SAME ROUTE.</p>		
12.5	<p>2100HE22066O10048952 - HIGHFLATS TO HLOKOZI FROM HIGHFLATS TAXI RANK INTO R612, TURN INTO AND ALONG P73 TO HLOKOZI TAXI RANK AND RETURN ALONG THE SAME ROUTE.</p>		
12.6	<p>2100HE22066V10048953 - HIGHFLATS TO ST FAITHS. FROM HIGHFLATS TAXI RANK TO ST FAITHS TAXI RANK ALONG R68 AND RETURN.</p>		
12.7	<p>2100HE22069U10048950 - HIGHFLATS TO IXOPO FROM HIGHFLATS TAXI RANK INTO ALONG R612 TO IXOPO, LEFT INTO MAIN STREET TO THE IXOPO TAXI RANK IN MAIN STREET AND RETURN TO HIGHFLATS TAXI RANK ALONG THE SAME ROUTE.</p>		
12.8	<p>KZPRERC2750284 - HIGHFLATS TO PORT SHEPSTONE FROM HIGHFLATS TAXI RANK TURN LEFT INTO R612 THEN TURN RIGHT INTO P68 CONTINUE STRAIGHT TO PORT SHEPSTONE TURN RIGHT BATSTONES DRIFT, AFTER CROSSING THE UMZIMKHULU RIVER BRIDGE TURN LEFT INTO SUGAR MILL ROAD R64 NELSON MANDELA DRIVE CONTINUE STRAIGHT TURN RIGHT INTO RYDER STREET AND ENTER PORT SHEPSTONE TAXI RANK. RETURN TO HIGHFLATS TAXI RANK.</p>		
12.9	<p>KZPRERC2750333 - HIGHFLATS TO ENDWEBU FROM HIGHFLATS TAXI RANK TURN LEFT INTO R612 AND TURN RIGHT INTO P68 TURN LEFT INTO D158 PROCEED ALONG THIS ROAD TO ENDWEBU HOLDING AREA PICKING AND DROPPING PASSENGERS ALONG THE ROUTE AND RETURN TO HIGHFLATS TAXI RANK.</p>		



transport

Department:
Transport
Province of KwaZulu-Natal

GAZETTE

LGKZNG43-2020-FEB

REGION: ALL

1) Application Number: APP0121580	2) Gazette Number: LGKZNG43-2020-FEB
3) Applicant: SB MBATHA ID NO. 7406145625085 Association: KLIPRIVER TAXI ASSOCIATION	4) Applicant Address: P O BOX 23 LADYSMITH 3370
5) Existing Licence Holder: NOT APPLICABLE ID NO. NOT APPLICABLE	6) Existing Licence Holder Address: NOT APPLICABLE
7) Type of application: NEW OPERATING LICENCE	8) Operating Licence Number: LKNKZN0141994
9) Vehicle Type: MINIBUS	10) 1 X 14 (SEATED) + 0 (STANDING)
11) Region: UTHUKELA	
12.1	<p>2202DG2100BF00051104 - DRIEFONTEIN TO LADYSMITH</p> <p>FROM APPROVED TAXI RANK IN MATHONDWANE TAXI RANK TO STATION POINT IN NGOGO THROUGH DRIEFONTEIN ROAD D837, FROM NGOGO ALONG DRIEFONTEIN ROAD, D837, TURN OFF RANJIESVLAKTE, LOAD AND OFF LOAD, ALONG DRIEFONTEIN ROAD D837 GUDLINTABN TURN OFF LOAD AND OFFLOAD ALONG DRIEFONTEIN ROAD, TURN LEFT INTO WATERSHED AND BALDASKRAAL, LOAD AND OFF LOAD AND BACK TO DRIEFONTEIN ROAD D837, ALONG DRIEFONTEIN ROAD D837, INTO DOORNHOEK, TURN OFF LOAD AND OFF LOAD ALONG DRIEFONTEIN ROAD D837 MTATANI, TURN OFF, LOAD AND OFF LOAD, ALONG DRIEFONTEIN ROAD, D837 NTSHALINSTHALI, TURN OFF, LOAD AND OFF LOAD, ALONG DRIEFONTEIN ROAD, D837, TURN INTO NEWCASTLE ROAD N11, TURN LEFT INTO THOMPSON ROAD, ALONG THOMPSON ROAD INTO ILLING ROAD, OFF LOAD AND TURN RIGHT INTO ALFRED STREET, TURN LEFT INTO CRAWSHAW ROAD INTO LYELL STREET AND TURN LEFT INTO LYELL STREET TAXI RANK. ALTERNATIVELY FROM ALFRED STREET TURN LEFT INTO MURCHISON STREET, TURN LEFT INTO KING STREET, TURN LEFT INTO LYELL STREET, TURN RIGHT INTO LYELL STREET TAXI RANK, AND BACK TO ILLING ROAD</p> <p>FROM ILLING ROAD TAXI RANK TURN LEFT INTO ILLING ROAD, TURN RIGHT INTO ALFRED STREET ALONG ALFRED STREET TURN RIGHT INTO NEWCASTLE ROAD, ALTERNATIVELY FROM ILLING ROAD TAXI RANK TURN RIGHT INTO ILLING ROAD INTO THOMPSON ROAD, TURN RIGHT INTO NEWCASTLE ROAD N11, TURN LEFT INTO DRIEFONTEIN D837 ROAD ALONG DRIEFONTEIN ROAD INTO NTSHALINSTHALI TURN OFF AND LOAD AND OFFLOAD INTO MTATANI TURN OFF LOAD AND OFFLOAD, ALONG DRIEFONTEIN ROAD D837 TO DOORNHOEK TURN OFF LOAD AND OFFLOAD, ALONG DRIEFONTEIN ROAD TURN RIGHT INTO WATERSHED AND BALDASKRAAL LOAD AND OFFLOAD BACK TO DRIEFONTEIN ROAD, TURN RIGHT INTO DRIEFONTEIN ROAD AND TURN OFF TO GUDLINTABA LOAD AND OFFLOAD, DRIEFONTEIN ROAD, RANJIESVLAKTE TURN OFF LOAD AND OFFLOAD INTO NGOGO BACK TO MATHONDWANE TAXI RANK AS PER FORWARD ROUTE.</p>
12.2	<p>2202DH2202DH00051141 - CONDITIONS/RESTRICTIONS</p> <p>PASSENGERS MAY BE PICKED UP AND/OR SET DOWN ONLY AT DESIGNATED TAXI RANK OR TAXI STOP, WHICH SHALL EXCLUDE BUS STOPS.</p> <p>ON THE INBOUND TRIP TO DURBAN, NEWCASTLE, DUNDEE, COLENSO, GREYTOWN NO PASSENGERS MAY BE PICKED UP ENROUTE FROM LEAVING THE MAGISTERIAL OF KLIPRIVER UNTIL REACHING THE DESTINATION RANK.</p> <p>ON THE RETURN TRIP TO KKLIPRIVER, NO PASSENGERS MAY BE SET DOWN UNTIL REACHING THE MAGISTERIAL DISTRICT OF KLIPRIVER.</p> <p>ENTRY OR RANKING ON PRIVATE PROPERTY IS NOT PERMITTED WITHOUT PERMISSION OF THE LANDLORD, A COPY OF WHICH MUST BE SUPPLIED TO THE BOARD BEFORE ISSUE OPERATING LICENCE.</p> <p>WITHOUT HAVING ENTERED INTO AN AGREEMENT WITH OTHER OPERATORS ON A COMMON ROUTE, AS CONTEMPLATED BY SECTION 88 (2) (B) OF ACT 22 OF 2000, THE PICKING UP OR SETTING DOWN OF PASSENGERS ON SUCH ROUTE IS NOT PERMITTED. A COPY OF SUCH AGREEMENT MUST BE SUPPLIED TO THE BOARD.</p> <p>AT RANKS, WHETHER ON -STREET OR OFF-STREET, ONLY THE TAXIS THAT CAN BE ACCOMMODATED IN THE DEMARCATED AREA MAY OCCUPY THE RANK, EXCESS VEHICLES MUST HOLD ELSEWHERE AT DESIGNATED HOLDING AREAS.</p> <p>RANK PERMITS OR LETTERS OF AUTHORITY MUST BE PRODUCED IN RESPECT OF ALL RANKS IN MUNICIPAL ARREARS, IN PARTICULAR MAJOR TOWNS AND CITIES.</p> <p>THE ALLOCATION OF ANY ROUTE OR PORTION OF A ROUTE IS SUBJECT TO THE CONDITION THAT IT HAS BEEN APPROVED AND ALLOCATED IN GOOD FAITH AND THAT SUCH ROUTE WILL BE INVALID SHOULD IT TRANSPIRE THAT THE ROUTE OR PORTION THEREOF WILL, OR HAS CAUSED CONFLICT DUE TO IT HAVING BEEN APPROVED BASED ON INCORRECT OR FALSE INFORMATION SUPPLIED TO THE BOARD OR AS A RESULT OF AN ERROR. IN SUCH INSTANCE THE OPERATING LICENCE MUST BE RETURNED TO THE BOARD FOR CORRECTION.</p> <p>THE VEHICLE MUST BE COVERED BY MOTOR VEHICLE INSURANCE AS WELL AS PERSONAL LIABILITY INSURANCE.</p>



transport

Department:
Transport
Province of KwaZulu-Natal

GAZETTE

LGKZNG43-2020-FEB

REGION: ALL

1) Application Number: APP0121583	2) Gazette Number: LGKZNG43-2020-FEB
3) Applicant: □ MAPUMULO MAIL SERVICES PTY LTD ID NO. 1950/038893/07 Association: NOT AVAILABLE	4) Applicant Address: P.O. BOX105 STANGER 4450
5) Existing Licence Holder: NOT APPLICABLE ID NO. NOT APPLICABLE	6) Existing Licence Holder Address: NOT APPLICABLE
7) Type of application: NEW OPERATING LICENCE	8) Operating Licence Number: 1285290
9) Vehicle Type: BUS	10) 1 X 61 (SEATED) + 25 (STANDING)
11) Region: UMGUNGUNDLOVU	
<p>12.1 KZPRERC2775323 - VARIOUS BUS ROUTES - MAPHUMULO MAIL SERVICES PTY LTD PERSONS AND THEIR PERSONAL EFFECTS: 1 & 2 KRANSKOP RAILWAY STATION TO STANGER RAILWAY STATION VIA MAPHUMULO POST OFFICE. 3 & 4 STANGER RAILWAY STATION AND KRANSKOP RAILWAY STATION VIA MAPHUMULO POST OFFICE AND RETURN. 5. KAKAZA'S STORE TO KRANSKOP RAILWAY STATION ALONG ROAD74 THEN TO STANGER RAILWAY STATION AND RETURN TO KRANSKOP RAILWAY STATION VIA SILVER STREAM STORE AND MAPUMULO POST OFFICE. 6. UMVOTI RIVER BRIDGE TO KRANSKOP RAILWAY STATION VIA MAPHUMULO POST OFFICE THEN TO STANGER RAILWAY STATION VIA SILVER STREAM STORE AND MAPUMULO POST OFFICE, THEN FROM STANGER RAILWAY STATION TO UMVOTI RIVER BRIDGE VIA THRINGS POST AND MUSHANE. 7. MAPHUMULO POST OFFICE TO STANGER RAILWAY STATION VIA KEARSNEY POST OFFICE THEN FROM STANGER RAILWAY STATION TO UMVOTI RIVER BRIDGE VIA MAPUMULO POST OFFICE, DHLAKATI STORE AND RETURN, AND THEN FROM STANGER RAILWAY STATION TO MAPUMULO POST OFFICE. 8. NQUBENI (BIYELA'S STORE) TO STANGER RAILWAY STATION VIA MAPUMULO POST OFFICE AND RETURN. 9. UMVOTI RIVER BRIDGE TO STANGER RAILWAY STATION VIA MAPUMULO POST OFFICE, DHLAKATI STORE AND RETURN. 10. UMVOTI RIVER BRIDGE TO STANGER RAILWAY STATION VIA MUSHANE AND THRINGS POST AND RETURN. 11. EMABHOBHANE DRIFT TO STANGER RAILWAY STATION VIA KUZWAYO'S STORE AND RETURN. 12. NSUNGWINI TO STANGER RAILWAY STATION VIA MAQUMBI AND THRINGS POST OFFICE AND RETURN. 13. AMATIMATOLO POLICE STATION TO STANGER RAILWAY STATION VIA DHLAKATI STORE, MAPUMULO POST OFFICE AND RETURN. 14. AS PER ANNEXURE (FRIDAY NIGHTS AND NIGHTS PRECEDING A PUBLIC HOLIDAYS ONLY) 15. MPISI RIVER BRIDGE AND UNNAMED BANTU AFFAIRS ROAD IN UMVOTI LOCATION, KAKAZAA STORE ON ROAD 20 TO STANGER RAILWAY STATION AND RETURN ALONG THE SAME ROUTE. 16. EMAHLONGWA ON FARM BUFFELSHOEK ALONG UNNAMED DISTRICT ROAD INTO ROAD15 TO KRANSKOP AND RETURN ALONG SAME ROUTE. 17. KWA MENEYEZWAYO TO KRANSKOP VIA SILVER STREAM ALONG NEW MAIN ROAD AND RETURN. 18. HLIMBITHWA TO KRANSKOP RAILWAY STATION VIA MANKAMNE, DIPPING TANK, THULINI SCHOOL, G.H. HOHS STORE THEN ALONG THE NEW MAIN ROAD FROM STANGER TO KRANSKOP BY WAY OF MADUNA, DUMISA AND RETURN ALONG THE SAME ROUTE. 19. MAPHUMULO POST OFFICE TO UMPUMULO HOSPITAL VIA TSHOBO BUS STOP AND UMPUMULO COLLEGE AND RETURN. 20. MAPUMULO POST OFFICE TO NTUTUGWENI STORE VIA KAJEE'S STORE AND MANTANJENI STORE AND RETURN. 21. EXTENSION OF ROUTE 12 FROM NXUMALO'S BUTCHERY TO UMVUMASE MISSION AND RETURN. 22. PERSONS AND THEIR PERSONAL EFFECTS: (I) FROM MAPHUMULO POST OFFICE ALONG MAIN NATIONAL ROAD VIA TSHOBO BUS STOP, UMPUMULO COLLEGE, KAKAZAS STORE, BALEKILE STOP ALONG UNNAMED ROAD TO OCHENI STORE AND RETURN ALONG SAME ROUTE. (II) FROM THRINGS POST ALONG UNNAMED ROAD VIA DHUDHLA SCHOOL, GUMEDES KRAAL TO EMCMBENI TREE IN THE UMVOZANE AREA WITHIN THE MAGISTERIAL DISTRICT OF MAPUMULO AND RETURN ALONG THE SAME ROUTE. B. MAILBAGS – FROM STANGER POST OFFICE, KEARSNEY POST OFFICE, MAPUMULO POST OFFICE AND KRANSKOP POST OFFICE. C. PERSONS WHO HAVE ORGANISED THEMSELVES INTO A GROUP AND THEIR PERSONAL EFFECTS FROM POINTS WITHIN A RADIUS OF20 (TWENTY) KILOMETERS FROM MAPUMULO POST OFFICE TO POINTS WITHIN AN AREA WITH A RADIUS OF240 (TWO HUNDRED AND FORTY) KILOMETERS THEREFROM AND RETURN. SUBJECT TO THE EXPLICIT CONDITION THAT THE CONVEYANCE OF SUCH A GROUP OF PERSONS MAY ONLY BE UNDERTAKEN IF THE SAME GROUP OF PERSONS UNDERTAKE THE FORWARD JOURNEY AND THE RETURN JOURNEY AS A PARTY FOR THE EXCLUSIVE MUTUAL PURPOSE TO ATTEND ONE OR MORE OF THE FOLLOWING OCCASIONS: - (I) A WEDDING; (II) A FUNERAL; (III) A RELIGIOUS GATHERING; (IV) A SPORTS MEETING, EITHER AS COMPETITORS OR AS SPECTATORS; (V) A PICNIC OF ANY SIMILAR FORM OF ORGANISED AMUSEMENTS OR RECREATION. D. ALL ROUTES: WHEN A NUMBER OF WAITING PASSENGERS WARRANT IT, ADDITIONAL TRIPS TO THOSE SHOWN ON TIME TABLE MAY BE OPERATED AT ANY TIME OVER THE WHOLE OR ANY PORTION OF THE SUBJECTS TO THE CONDITION THAT THE FIXED TRIPS AS SET OUT ON THE TIMETABLE ARE STRICTLY ADHERED TO. THE CONVEYANCE OF BUS PASSENGERS ROUTE NUMBERS THE ROUTE NUMBERS FOR THE SERVICES REQUIRED ARE TO BE: ROUTE 1: BULWER FARM TO STANGER ROUTE 2: DOORNKOP TO STANGER ROUTE 2A: DOORNKOP TO STANGER VIA KEARSNEY ROUTE 2B: DOORNKOP TO STANGER VIA SANS SOUCI ROUTE 2C: MAHUMANE TO STANGER VIA NONOTI SCHOOL ROUTE 2D: STANGER TO MAHUMANE ROUTE 2E: MAHUMANE TO ISITHEBE ROUTE 3: MAPUMULO TO STANGER ROUTE 4: MAQUMBI TO STANGER ROUTE 5: MUSHANE TO STANGER VIA MTENDENI CLINIC ROUTE DESCRIPTIONS ROUTE 1: BULWER FARM TO STANGER (25KM) START AT NYAKANA COMBINED SCHOOL (BULWER FARM) ALONG UNNAMED ROAD10, LEFT 110, RIGHT 107, CROSS R74, KING SHAKA AVENUE, LEFT GLENHOWER ROAD, RIGHT BALCOMB STREET, STANGER BUS RANK, RETURN ALONG THE SAME ROUTE TO BULWER FARM. ROUTE 2: DOORNKOP TO STANGER (28KM) START AT DOORNKOP INTERSECTION110 AND D739 ALONG 110 TOWARDS BULWER FARM, RIGHT 107, CROSS R74, KING SHAKA AVENUE, LEFT GLENHOWER ROAD, RIGHT BALCOMB STREET, STANGER BUS RANK. RETURN ALONG THE SAME ROUTE TO DOORNKOP. ROUTE 2A: DOORNKOP TO STANGER VIA KEARSNEY (19KM) START AT DOORNKOP INTERSECTION110, 109 AND D739 TRAVEL SOUTH ON 109, LEFT R74, RIGHT KING SHAKA AVENUE, LEFT GLENHOWER ROAD, RIGHT BALCOMB STREET, STANGER BUS RANK. RETURN ALONG THE SAME ROUTE TO DOORNKOP. ROUTE 2B: DOORNKOP TO STANGER VIA SANS SOUCI (40KM) START AT DOORNKOP, INTERSECTION110 AND D739 ALONG 110 TOWARDS BULWER FARM, LEFT 107, U-TURN AT SANS SOUCI STORE, RETURN ALONG 107 TOWARDS STANGER, CROSS R74, KING SHAKA AVENUE, LEFT GLENHOWER ROAD, RIGHT BALCOMB STREET, STANGER BUS RANK. RETURN ALONG THE SAME ROUTE TO DOORNKOP.</p>	



transport

Department:
Transport
Province of KwaZulu-Natal

GAZETTE

LGKZNG43-2020-FEB

REGION: ALL

ROUTE 2C: MAHUMANE TO STANGER VIA NONOTI SCHOOL (32KM)

START AT MKHOSANA RUINED STORE ON UNNAMED FARM ROAD, PASS SOTSHA TRADING STORE AND POST OFFICE, LEFT 110 TOWARDS BULWER FARM, RIGHT 107, LEFT 353, U-TURN AT MR PECKOOS STORE (PSS NONOTI SCHOOL) RETURN ALONG 353 TO 107 LEFT 107 CROSS R74, KING SHAKS AVENUE, LEFT GLENHOWER ROAD, RIGHT BALCOMB STREET, STANGER BUS RANK.

ROUTE 2D: STANGER TO MAHUMANE (28KM)

STANGER BUS RANK, LEFT BALCOMB STREET, LEFT GLENHOWER ROAD, RIGHT KING SHAKA AVENUE, CROSS R74 AND INTO 107 (DOESBERG ROAD) LEFT 110, RIGHT INTO UNNAMED FARM ROAD AT SOTSHA TRADING STORE AND POST OFFICE END AT MKHOSANA RUINED STORE.

ROUTE 2E: MAHUMANE TO ISITHEBE (47KM)

START AT MKHOSANA RUINED STORE ON UNNAMED FARM ROAD, PASS SOTSHA TRADING STORE AND POST OFFICE, LEFT 110 PASS SAN SOUCI, LEFT R102, LEFT 415 (MANDENI FLYOFF-258) RIGHT 459, PASS MANDENI RANK (RENCKENS), ISITHEBE INDUSTRIAL AREA, LEFT GREEN STREET, RIGHT RED STREET, INTO YELLOW STREET, RIGHT WHITE STREET, END AT 459.

ROUTE 3: MAPUMULO TO STANGER (41KM)

START AT VUKILE SCHOOL ALONG R74 TO MAPUMULO LEFT D893, MAPUMULO SPAR, LEFT PASS SPAR FOLLOW 711, RIGHT R74 TOWARDS STANGER, RIGHT KING SHAKA AVENUE, LEFT GLENHOWER ROAD, RIGHT BALCOMB STREET, STANGER BUS RANK. RETURN ALONG THE SAME ROUTE TO VUKILE SCHOOL.

ROUTE 4: MAQUMBI TO STANGER (36KM)

START VODACOM MAST ON D894 PSS MAQUMBI CLINIC LEFT R74 TO STANGER, RIGHT KING SHAKA AVENUE, LEFT GLENHOWER ROAD, RIGHT BALCOMB STREET, STANGER BUS RANK. RETURN ALONG THE SAME ROUTE TO MAQUMBI.

ROUTE 5: MUSHANE TO STANGER VIA MTENDENI CLINIC (38KM)

START AT INTERSECTION OF 711 AND D1531, D1531 PASS MTENDENI CLINIC, RIGHT KING SHAKA AVENUE, LEFT GLENHOWER ROAD, RIGHT BALCOMB STREET, STANGER BUS RANK. RETURN ALONG THE SAME ROUTE TO MUSHANE.

ROUTE

PERSONS WHO HAVE ORGANISED THESELVES INTO A GROUP AND THEIR PERSONAL EFFECTS:

FROM: POINTS WITHIN A RADIUS OF 20 (TWENTY) KILOMETERS FROM MAPHUMULO POST OFFICE TO POINTS WITHIN AN AREA WITH A RADIUS OF 240 (TWO HUNDRED AND FORTY) KILOMETERS THEREFROM AND RETURN.

SUBJECT TO THE EXPLICIT CONDITION THAT THE CONVEYANCE OF SUCH A GROUP OF PERSONS MAY ONLY BE UNDERTAKEN IF THE SAME GROUP OF PERSONS UNDERTAKE THE FORWARD JOURNEY AND THE RETURN JOURNEY AS A PARTY FOR THE EXCLUSIVE MUTUAL PURPOSE TO ATTEND ONE OR MORE OF THE FOLLOWING OCCASIONS:

(I) A WEDDING

(II) A FUNERAL

(III) A RELIGIOUS GATHERING

(IV) A SPORTS MEETING EITHER AS COMPETITORS OR SPECTATORS

(V) A PICNIC OR ANY OTHER SIMILAR FORM OF ORGANISED AMUSEMENT OR RECREATION.

CHARTER SERVICE

CHARTER GROUPS IN TERMS OF SECTION 1 (VI) ACT 22 OF 2000.

FROM PLACE OF BUSINESS AT 10 BAUHINIA ROAD, KWA DUKUZA FROM WHERE THE VEHICLE WILL BE DISPATCHED TO PRE-ARRANGED PICK UP POINTS WITHIN THE PROVINCE OF KWA ZULU NATAL AND FROM SUCH POINTS TO POINTS WITHIN THE PROVINCES OF KWA ZULU NATAL, EASTERN CAPE, MPUMALANGA, GAUTENG, WESTERN CAPE AND NORTHERN CAPE AND RETURN.

RENDER A "CHARTER SERVICE" AS CONTEMPLATED BY SECTION 1 (VI) OF ACT 22 OF 2000 TO A GROUP OF PERSONS WHO HIRE THE VEHICLE AND DRIVER FOR A JOURNEY AT A CHARGE ARRANGED BEFOREHAND TO A COMMON DESTINATION ON A ROUTE, DATE AND TIME OF THEIR OWN CHOICE WITHIN THE SAID PROVINCES AND RETURN TO THE STARTING POINT.

SUBJECT TO THE CONDITIONS THAT:

A) NO "COMMUTER SERVICE" AS DEFINED BY SECTION 1 (IX), "LONG DISTANCE SERVICE" AS DEFINED BY SECTION 1 (XXXIII) OR "SCHEDULED SERVICE" AS DEFINED BY SECTION 1 (LXXII) OF ACT 22 OF 2000 WILL BE OPERATED.

B) ONCE THE VEHICLE HAS BEEN ALLOCATED TO A GROUP OF PERSONS AS SPECIFIED THE PERSONS SHALL BE PICKED UP AS A GROUP AND SET DOWN AS A GROUP NOTWITHSTANDING THE FACT THAT THE PICK UP POINT AND THE SET DOWN POINTS NEED NOT BE THE SAME POINT.

C) THE DRIVER OF THE VEHICLE MUST BE IN POSITION OF A PUBLIC DRIVER PERMIT.

D) ALL PASSENGERS WILL BE PROTECTED BY VALID PASSENGER LIABILITY INSURANCE COVER OF NOT LESS THAN ONE MILLION RAND PER PERSON.

E) THE VEHICLE WILL BE AIR CONDITIONED.



transport

Department:
Transport
Province of KwaZulu-Natal

GAZETTE

LGKZNG43-2020-FEB

REGION: ALL

1) Application Number: APP0121591	2) Gazette Number: LGKZNG43-2020-FEB
3) Applicant: LC DLADLA ID NO. 7905115447081 Association: IXOPO & DISTRICT TAXI ASSOCIATION	4) Applicant Address: PO BOX 6434 IXOPO KWA ZULU NATAL 3276
5) Existing Licence Holder: NOT APPLICABLE ID NO. NOT APPLICABLE	6) Existing Licence Holder Address: NOT APPLICABLE
7) Type of application: NEW OPERATING LICENCE	8) Operating Licence Number: LKNKZN0126469
9) Vehicle Type: MINIBUS	10) 1 X 15 (SEATED) + 0 (STANDING)
11) Region: SISONKE	
12.1	22069U22068T10051090 - IXOPO TO PIETERMARITZBURG FROM IXOPO RANK, TURN RIGHT INTO P312 ROAD, TURN TO LEFT P5-2 ROAD (R 56) CROSSING UMKOMAAS RIVER BRIDGE; PASS OUTSIDE RICHMOND, THORNVILLE INTO ALEXANDER ROAD, PIETERMARITZBURG TURN LEFT DURBAN ROAD - CHIEF ALBERT LUTHULI (COMMERCIAL) STREET, TURN RIGHT INTO LANGALIBALELE (LONGMARKET) STREET, TURN LEFT INTO BOSHOFF STREET, INTO PROFESSOR NYEMBEZI (SYMMONDS) CENTER TAXI RANK AND RETURN TO IXOPO USING THE SAME ROUTE.
12.2	22069U22069U00051091 - IXOPO TO BLAZIUS STORE FROM IXOPO TAXI RANK, TURN RIGHT INTO P312, TURN LEFT TO P23-1 PASSING DONNYBROOK VILLAGE TO BLAZIUS STORE, WITH PICKING & DROPPING OF PASSENGERS AND RETURN TO IXOPO TAXI RANK USING THE SAME ROUTE.
12.3	22069U22069U00051092 - IXOPO TO HIGHFLATS FROM IXOPO TAXI RANK TURN RIGHT INTO P312 ROAD, AFTER 2KM TURN RIGHT INTO P 22-2 ROAD TO HIGHFLATS AND ABOUT 25KM FROM IXOPO TURN LEFT INTO THE HIGHFLATS TAXI RANK. PICKING-UP AND DROPPING OFF OF PASSENGERS ALONG THE ROUTE. RETURN TO IXOPO USING THE SAME ROUTE AS THE FORWARD ROUTE.
12.4	22069U3202D410051093 - IXOPO TO UMZIMKULU FROM IXOPO TAXI RANK TURN THE LEFT INTO P312 ROAD AFTER 2KM TURN INTO P408 ROAD AND TURN RIGHT INTO P5-1 ROAD AND PROCEED AND TURN LEFT INTO UMZIMKULU TAXI RANK. PICKING AND DROPPING OF PASSENGERS ALONG THE ROUTE. RETURN ROUTE TO IXOPO USING THE SAME ROUTE
12.5	22069U22069U00051094 - IXOPO TO EMASAMINI FROM IXOPO TAXI RANK RIGHT INTO P312 ROAD 1KM TURN LEFT INTO P23-1 ROAD ABOUT 25KM TURN RIGHT INTO P114 ROAD OR ALTERNATIVE ROAD P507 INTO P531 TO HELLA ROAD OR D166 SODO STORE OR D232 GOYINTABA KRALL EMASAMINI. PICKING AND DROPPING PASSENGERS ALONG THE ROUTE. RETURN TO IXOPO USING THE SAME ROUTE
12.6	22069U22069U00051095 - IXOPO TO HLANGANANI FROM IXOPO TAXI RANK TURN RIGHT INTO P312 ROAD AFTER 1 KM TURN LEFT INTO P23-1 ROAD AND ALTERNATIVE ROAD TO HLANGANANI, P507, P114, D295. PICKING AND DROPPING OF PASSENGERS ALONG THE ROUTE. RETURN ROUTE TO IXOPO USING THE SAME ROUTE.
12.7	22069U22069U00051096 - IXOPO TO LUFAFA FROM IXOPO TAXI RANK TURN RIGHT INTO P23-1 ROAD AFTER 15KM TURN RIGHT INTO D64 ROAD AND ALTERNATIVE ROAD INTO LUFAFA A394, A3391 AND A3390 INTO LUFAFA. PICKING AND DROPPING PASSENGERS ALONG THE ROUTE. RETURN TO IXOPO IS THE SAME ROUTE.
12.8	22069U22069U00051097 - IXOPO TO MADZIKANE FROM IXOPO TAXI RANK TURN RIGHT INTO P312 ROAD AFTER 1KM TURN LEFT INTO P231 ROAD ABOUT 30KM ON THE P231 ROAD TURN LEFT INTO P122 ROAD AND 6KM INTO P46 ROAD TO P8-3 ROAD TURN LEFT FROM P89 ROAD INTO CREIGHTON VILLAGE (PICKING AND DROPPING OF PASSENGERS), PROCEEDING INTO D141 ROAD TO MADZIKANE LOCATION. PICKING AND DROPPING PASSENGERS ALONG THE ROUTE. RETURN TO IXOPO USING THE SAME ROUTE AS FORWARD ROUTE.
12.9	22069U22069U00051098 - IXOPO TO MAHEHLE FROM IXOPO TAXI RANK, TURN RIGHT INTO P312 ROAD AFTER 1KM TURN LEFT INTO P231 ROAD AND AFTER ABOUT 30KM TURN LEFT INTO P122 ROAD AFTER ABOUT 8KM ON P122 TURN LEFT INTO D380 ROAD 3KM TURN RIGHT INTO D724 ROAD TO MAHEHLE. PICKING AND DROPPING OF PASSENGERS ALONG THE ROUTE. RETURN TO IXOPO USING THE SAME ROUTE.
12.10	22069U22069U00051099 - IXOPO TO EMABEKWENI IXOPO TO EMABEKWENI TURN RIGHT INTO P312 ROAD FROM P 312 ROAD TURN RIGHT INTO P222 ROAD ABOUT 20KM TURN RIGHT INTO P112 ROAD ABOUT 8KM TURN RIGHT INTO A2350 ROAD OR LEFT INTO D960 ROAD. PICKING AND DROPPING PASSENGERS ALONG THE ROUTE. RETURN TO IXOPO USING THE SAME ROUTE.
12.11	22069U22069U00051100 - IXOPO TO NOKWEJA FROM IXOPO TAXI RANK TURN LEFT INTO P312 ROAD TURN INTO P408 ROAD ABOUT 3KM TO THE P5 ROAD TURN RIGHT AND PROCEED ABOUT 10KM AND TURN LEFT INTO P112 ROAD, PROCEED ABOUT 10KM AND TURN LEFT INTO D310 AND D309 ROAD TO NOKWEJA. PICKING AND DROPPING PASSENGERS ALONG THE ROUTE. RETURN TO IXOPO USING THE SAME ROUTE.
12.12	22069U2206A010051101 - IXOPO TO RICHMOND FROM IXOPO TAXI RANK TURN RIGHT INTO P312 AFTER 1KM TURN LEFT INTO R56 CROSSING UMKOMAAS RIVER BRIDGE INTO RICHMOND AND PROCEED TO SHEPTONE STREET AND NELSON STREET TAXI RANKS. NO PICKING AND DROPPING PASSENGERS ALONG THE ROUTE. RETURN TO IXOPO USING THE SAME ROUTE.
12.13	22069U22069U00051102 - IXOPO TO SANDANEZWE FARM FROM IXOPO TAXI RANK, TURN RIGHT INTO P312 ROAD AND TURN LEFT INTO P23-1 ROAD ABOUT 40KM TURN RIGHT INTO D308 AND 5KM TURN LEFT INTO D818 TO SANDANEZWE FARM. NO PICKING AND DROPPING PASSENGERS ALONG THE ROUTE. RETURN TO IXOPO USING THE SAME ROUTE.

**transport**

Department:
Transport
Province of KwaZulu-Natal

GAZETTE**LGKZNG43-2020-FEB****REGION: ALL**

12.14 | 22069U2206LS10051133 - IXOPO TAXI RANK TO DURBAN.

FROM IXOPO RANK, TURN RIGHT INTO P312 ROAD, TURN TO LEFT P5-2 ROAD (R 56) CROSSING UMKOMAAS RIVER BRIDGE; PASS RICHMOND, THORNVILLE INTO DURBAN ROAD, INTO N3, PASS TOLLGATE, INTO OLD DUTCH ROAD, LEFT INTO MARKET STREET, PASS BEREA RAILWAY STATION, LEFT INTO WEST STREET, LEFT INTO BROOK STREET RANK68B. OFFLOAD LOAD AND RETURN ALONG FORWARD ROUTE IN REVERSE.



transport

Department:
Transport
Province of KwaZulu-Natal

GAZETTE

LGKZNG43-2020-FEB

REGION: ALL

1)	Application Number: APP0121595	2)	Gazette Number: LGKZNG43-2020-FEB
3)	Applicant: MW ZULU ID NO. 7803305667081 Association: MAHLABATHINI-ULUNDI TRANS. ASSOCIATION	4)	Applicant Address: P O BOX 115 ULUNDI 3838
5)	Existing Licence Holder: NOT APPLICABLE ID NO. NOT APPLICABLE	6)	Existing Licence Holder Address: NOT APPLICABLE
7)	Type of application: NEW OPERATING LICENCE	8)	Operating Licence Number: NOTAVAILABLE
9)	Vehicle Type: MINIBUS	10)	1 X 13 (SEATED) + 0 (STANDING)
11)	Region: ZULULAND		
12.1	2206YH11008Z10051912 - ULUNDI TO JOHANNESBURG FROM ULUNDI PLAZA TAXI RANK JOIN PRINCESS MAGOGO ROAD AND JOIN R66 SOUTH, PROCEED AND JOIN R34 NORTH, JOIN N11 NORTH TO R23 PASSING VOLKRUST AND JOIN N8 NORTH AND TURN LEFT INTO VOSLOORUS TAXI RANK. OFFLOAD AND REJOIN N8 NORTH. JOIN M1 NORTH INTO M2 EAST TURNING INTO RISSIK STREET PROCEED AND TURN RIGHT INTO DEVILLIERS STREET AND TURN LEFT INTO WANDERERS STREET, PARK CITY TAXI RANK, OFF-LOAD AND LOAD. RETURN TO ULUNDI PLAZA TAXI RANK USING THE SAME ROUTE.		
12.2	2206YH21004R10051909 - ULUNDI TO DURBAN FROM ULUNDI PLAZA TAXI RANK JOIN PRINCESS MAGOGO ROAD AND JOIN R66, PROCEED LEFT ALONG R66 UNTIL JOINING DOKODWENI RAM PLAZA STRAIGHT INTO N3. PROCEED ALONG N3 UNTIL DURBAN. TURN LEFT INTO ALICE STREET AND OFF-LOAD. TURN RIGHT UMGENI ROAD (R102) AND TURN RIGHT INTO OSBORNE TAXI RANK (DURBAN STATION) OFF-LOAD AND LOAD, PROCEED WITH STAMFORD HILL ROAD AND TURN RIGHT INTO ARGYLE STREET (M4) NORTH COAST, TURN LEFT INTO UMHLANGA RIDGE INTO N2 NORTH OR PROCEED WITH M4 NORTH AND JOIN N2 NORTH AT BALLITO JUNCTION. RETURN TO ULUNDI PLAZA TAXI RANK USING THE SAME ROUTE.		
12.3	2206YH2206Y410051906 - ULUNDI TO MELMOTH FROM ULUNDI PLAZA TAXI RANK JOIN PRINCESS MAGOGO ROAD AND PROCEED TO KIND DINIZULU HIGHWAY (R66) AND JOIN R34, TURN LEFT TO MELMOTH, TURN LEFT INTO VICTORIA STREET INTO MELMOTH TAXI RANK. RETURN TO ULUNDI PLAZA TAXI RANK USING THE SAME ROUTE.		
12.4	2206YH2206YH00051915 - ULUNDI TO NQUTHU VIA BABANANGO FROM ULUNDI PLAZA TAXI RANK JOIN PRINCESS MAGOGO ROAD AND JOIN R66 SOUTH AND JOIN R68 TO BABANANGO, OFF-LOAD AT BABANANGO TAXI RANK. PROCEED ALONG R68 TO NQUTHU TAXI RANK, OFF-LOAD AND LOAD. RETURN BACK TO ULUNDI PLAZA TAXI RANK USING THE SAME ROUTE.		
12.5	2206YH22076I10051908 - ULUNDI TO NONGOMA FROM ULUNDI PLAZA TAXI RANK JOIN PRINCESS MAGOGO ROAD AND PROCEED TO KIND DINIZULU HIGHWAY, TURN RIGHT INTO R66 AND PROCEED TO NONGOMA, OFF-LOAD AND LOAD. RETURN TO ULUNDI PLAZA TAXI RANK USING THE SAME ROUTE.		
12.6	2206YH2207EP10051913 - ULUNDI TO NKANDLA FROM ULUNDI PLAZA TAXI RANK JOIN PRINCESS MAGOGO ROAD AND JOIN R66 SOUTH AND JOIN R68 NORTH. TURN LEFT INTO NKANDLA ROAD AND PROCEED TO NKANDLA TAXI RANK, OFF-LOAD AND LOAD. RETURN TO ULUNDI PLAZA TAXI RANK USING THE SAME ROUTE.		
12.7	2206YH2207J510051907 - ULUNDI TO VRYHEID FROM ULUNDI PLAZA TAXI RANK JOIN PRINCESS MAGOGO ROAD AND PROCEED TO KIND DINIZULU HIGHWAY (R66). TURN LEFT INTO R34 AND PROCEED ALONG THE ROAD INTO VRYHEID AND JOIN CHURCH STREET INTO VRYHEID PLAZA TAXI RANK, OFF-LOAD AND LOAD. PROCEED TO STRETCH CRESCENT STREET DIRECT TO THE RAILWAY STATION TAXI RANK. RETURN TO ULUNDI PLAZA TAXI RANK USING THE SAME ROUTE.		
12.8	2206YH2207XJ10051905 - ULUNDI TO EMPANGENI FROM ULUNDI PLAZA TAXI RANK JOIN PRINCESS MAGOGO ROAD AND PROCEED TO KIND DINIZULU HIGHWAY (R66) AND JOIN R34 AND TURN INTO BIYELA STREET TO OK TAXI RANK, OFFLOADING AND LOADING, REJOIN R34 TO MAXWELL OLD TAXI RANK LOAD AND OFF-LOAD. RETURN TO ULUNDI PLAZA TAXI RANK USING THE SAME ROUTE.		
12.9	2206YH2209QU10051910 - ULUNDI TO MANDINI FROM ULUNDI PLAZA TAXI RANK JOIN PRINCESS MAGOGO ROAD AND JOIN R66, PROCEED UNTIL JOINING R102 AND TURN RIGHT PASSING GINGINDLOVU, TURN RIGHT INTO MANDINI ROAD AND PROCEED TO MANDINI PLAZA TAXI RANK. RETURN TO ULUNDI PLAZA TAXI RANK USING THE SAME ROUTE.		



transport

Department:
Transport
Province of KwaZulu-Natal

GAZETTE

LGKZNG43-2020-FEB

REGION: ALL

1) Application Number: APP0121596	2) Gazette Number: LGKZNG43-2020-FEB
3) Applicant: P L MTHEMBU ID NO. 8409105538081 Association: KWAMNYANDU TAXI OWNERS ASSOCIATION	4) Applicant Address: BB 297 UMLAZI UMLAZI DURBAN 4066
5) Existing Licence Holder: NOT APPLICABLE ID NO. NOT APPLICABLE	6) Existing Licence Holder Address: NOT APPLICABLE
7) Type of application: NEW OPERATING LICENCE	8) Operating Licence Number: NOTAVAILABLE
9) Vehicle Type: MINIBUS	10) 1 X 13 (SEATED) + 0 (STANDING)
11) Region: NINGIZMU 2	
12.1	2206QB21004R00049765 - UMLAZI SECTION Z TO DURBAN METRO FROM Z RANK, JOIN SPINAL ROAD, TURN RIGHT INTO SIMELNANE ROAD, TURN RIGHT INTO DINIZULU GROVE, TURN RIGHT INTO BHUBESI PLACE AA, TURN RIGHT INTO NGWENYA GROVE, TURN RIGHT INTO BOYI SIMELANE AVENUE, LEFT INTO MUGABE ROAD, LEFT INTO SOUTH SPINAL ROAD AND PROCEED AS PER ROUTE 5.
12.2	2206QB21004R00049766 - UMLAZI SECTION Z TO DURBAN METRO FROM Z RANK, JOIN SOUTH SPINAL ROAD, TURN RIGHT INTO CHICAGO CRESCENT AA AND RETURN RIGHT INTO SOUTH SPINAL ROAD TO CC SECTION, SOUTH SPINAL ROAD, TURN INTO BHAMBATHA STREET, TURN INTO SHAKA CIRCLE (BB), TURN RIGHT INTO BHAMBATHA STREET, TURN LEFT INTO JEQUE LN, TURN RIGHT INTO MAFUKUZELA STREET, TURN LEFT INTO MSQHOBOZA CRESCENT, TURN LEFT INTO MNYANDU ROAD, TURN RIGHT INTO NANDI ROAD, LEFT INTO MAFUKUZELA STREET, RIGHT INTO JEQUE LN, LEFT INTO SOUTH SPINAL ROAD AND PROCEED AND PROCEED AS PER ROUTE 5.
12.3	2206QB21004R00049767 - UMLAZI SECTION Z TO DURBAN METRO FROM Z RANK JOIN ROAD 2403 TO PHASE 4.5.6.7.8, LEFT INTO ROAD 2456 INTO ROAD 2474 AND RETURN ALONG ROAD 2456, RIGHT INTO ROAD 2403, RIGHT INTO 107159, RIGHT INTO SOUTH SPINAL ROAD, TURN INTO (MR60), UMBUMBULU ROAD TO Y SECTION PHILANI AREA AND RETURN, TURN LEFT INTO MR60, RIGHT INTO ROAD 2103 U SECTION, TURN LEFT INTO ROAD 2108, RIGHT INTO MAYIBUYE DRIVE, TURN LEFT INTO GUM TREE CRESCENT, JOIN MAYIBUYE DRIVE AND PROCEED AS PER ROUTE 5.
12.4	2206QB21004R00049768 - UMLAZI SECTION Z TO DURBAN METRO FROM Z RANK JOIN MKHIWANE STREET, LEFT INTO MAYIBUYE DRIVE, TURN RIGHT INTO ROAD1603, TURN RIGHT INTO UMDLEBE ROAD, RIGHT INTO BANANA ROAD, LEFT JOIN UMDLEBE ROAD, RIGHT INTO ROAD 1603 INTO ROAD 1703, 1702, UNIT 17, TURN RIGHT, JOIN MANGOSUTHU HIGHWAY AND PROCEED AS PER ROUTE 5.
12.5	2206QB21004R00049769 - UMLAZI SECTION Z TO DURBAN METRO 5.1. FROM Z RANK, JOIN SOUTH SPINAL ROAD, LEFT INTO ROAD 2631 INTO KING SENZANGAKHONA CLOSE AND RETURN RIGHT INTO SOUTH SPINAL ROAD, TURN RIGHT INTO ROAD 2403, INTO MAYIBUYE STREET, TURN LEFT INTO PHAMBILI ROAD, P SECTION, TURN RIGHT INTO MAYIBUYE DRIVE, TURN LEFT INTO ROAD 421 AND JOIN MANGOSUTHU HIGHWAY, V ROBOT, PASS EZIMBUZINI, PASS MSHIYENI HOSPITAL, PASS REUNION, JOIN M4, JOIN M4 FREEWAY TO DURBAN INTO WEST STREET TO POINT ROAD, TURN LEFT INTO FIELD STREET, TURN LEFT INTO PINE STREET, ALONG KINGSGATE TO MARKET, TO RANK101/50 AND RETURN ALONG THE SAME ROUTE IN REVERSE. 5.2. FROM Z RANK JOIN MKHIWANE STREET, LEFT INTO MAYIBUYE DRIVE, TURN RIGHT INTO ROAD1603, INTOEPHRAIM MDALA INTO MAPHUMULO ROAD, RIGHT INTO MANGOSUTHU HIGHWAY TO SOUTH COAST ROAD PASS WEMA, MOBENI, CLAIRWOOD, LEFT INTO EDWIN SWALES VCDRIVE RIGHT INTO SARNIA ROAD, INTO UMBILO ROAD, RIGHT INTO BEREA ROAD, LEFT INTO WARWICK AVENUE, RIGHT INTO ALICE STREET, RIGHT INTO MARKET ROAD AND PROCEED TO MARKET RANK 101/50, AND RETURN. 5.3. FROM MANGOSUTHU HIGHWAY, RIGHT INTO ROAD NO12 AND PROCEED TURNING LEFT INTO EZIMBUZINI TAXI RANK OR PROCEED JOINING OLD SOUTH COAST ROAD, RIGHT INTO SOUTH COAST ROAD, PROCEED TO JOIN M4 INKOSI ALBERTLUTHULI FREEWAY AND PROCEED TO RANK101/50. 5.4. FROM MANGOSUTHU HIGHWAY TURN LEFT INTO OFF RAMP *TO MSHIYENI HOSPITAL AND TURNING LEFT INTO AN ONRAMP TO MANGOSUTHU HIGHWAY INTO SOUTH COAST ROAD AND PROCEED TO THE M4 (INKOSI ALBERT LUTHULI FREEWAY). LEFT INTO MOORE ROAD OFF RAMP INTO WARWICK AVENUE, RIGHT INTO ALICE STREET, RIGHT INTO MARKET ROAD AND PROCEED TO RANK101/50 ON MARKET ROAD. ALTERNATIVE 5.5. FROM M4 RIGHT INTO WEST STREET INTO POINT ROAD, RIGHT INTO BAY TERRACE, RIGHT INTO STANGER STREET, LEFT INTO ORDANCE ROAD, INTO LEOPARD STREET, INTO WARWICK AVENUE, RIGHT INTO ALICE STREET, RIGHT INTO MARKET ROAD AND PROCEED TO RANK101/50 ON MARKET ROAD AND RETURN SUBSTANTIALLY ALONG THE SAME ROUTE IN REVERSE. 5.6. FROM M4 LEFT INTO MOORE ROAD OFF RAMP INTO WARWICK AVENUE, RIGHT INTO ALICE STREET, RIGHT INTO GREYSTREET, RIGHT INTO QUEEN STREET AND PROCEED TO RANK ON QUEEN OUTSIDE THE CATHEDRAL, RANK101 AND RETURN SUBSTANTIALLY ALONG THE SAME ROUTE IN REVERSE.



transport

Department:
Transport
Province of KwaZulu-Natal

GAZETTE

LGKZNG43-2020-FEB

REGION: ALL

1)	Application Number: APP0121597	2)	Gazette Number: LGKZNG43-2020-FEB
3)	Applicant: BN NTSHANGASE ID NO. 6908195604085 Association: MAHLABATHINI-ULUNDI TRANS. ASSOCIATION	4)	Applicant Address: P O BOX 1118 ULUNDI 3838
5)	Existing Licence Holder: NOT APPLICABLE ID NO. NOT APPLICABLE	6)	Existing Licence Holder Address: NOT APPLICABLE
7)	Type of application: NEW OPERATING LICENCE	8)	Operating Licence Number: NOTAVAILABLE
9)	Vehicle Type: MINIBUS	10)	1 X 15 (SEATED) + 0 (STANDING)
11)	Region: ZULULAND		
12.1	2206YH11008Z10051912 - ULUNDI TO JOHANNESBURG FROM ULUNDI PLAZA TAXI RANK JOIN PRINCESS MAGOGO ROAD AND JOIN R66 SOUTH, PROCEED AND JOIN R34 NORTH, JOIN N11 NORTH TO R23 PASSING VOLKRUST AND JOIN N8 NORTH AND TURN LEFT INTO VOSLOORUS TAXI RANK. OFFLOAD AND REJOIN N8 NORTH. JOIN M1 NORTH INTO M2 EAST TURNING INTO RISSIK STREET PROCEED AND TURN RIGHT INTO DEVILLIERS STREET AND TURN LEFT INTO WANDERERS STREET, PARK CITY TAXI RANK, OFF-LOAD AND LOAD. RETURN TO ULUNDI PLAZA TAXI RANK USING THE SAME ROUTE.		
12.2	2206YH21004R10051909 - ULUNDI TO DURBAN FROM ULUNDI PLAZA TAXI RANK JOIN PRINCESS MAGOGO ROAD AND JOIN R66, PROCEED LEFT ALONG R66 UNTIL JOINING DOKODWENI RAM PLAZA STRAIGHT INTO N3. PROCEED ALONG N3 UNTIL DURBAN. TURN LEFT INTO ALICE STREET AND OFF-LOAD. TURN RIGHT UMGENI ROAD (R102) AND TURN RIGHT INTO OSBORNE TAXI RANK (DURBAN STATION) OFF-LOAD AND LOAD, PROCEED WITH STAMFORD HILL ROAD AND TURN RIGHT INTO ARGYLE STREET (M4) NORTH COAST, TURN LEFT INTO UMHLANGA RIDGE INTO N2 NORTH OR PROCEED WITH M4 NORTH AND JOIN N2 NORTH AT BALLITO JUNCTION. RETURN TO ULUNDI PLAZA TAXI RANK USING THE SAME ROUTE.		
12.3	2206YH2206Y410051906 - ULUNDI TO MELMOTH FROM ULUNDI PLAZA TAXI RANK JOIN PRINCESS MAGOGO ROAD AND PROCEED TO KIND DINIZULU HIGHWAY (R66) AND JOIN R34, TURN LEFT TO MELMOTH, TURN LEFT INTO VICTORIA STREET INTO MELMOTH TAXI RANK. RETURN TO ULUNDI PLAZA TAXI RANK USING THE SAME ROUTE.		
12.4	2206YH2206YH00051915 - ULUNDI TO NQUTHU VIA BABANANGO FROM ULUNDI PLAZA TAXI RANK JOIN PRINCESS MAGOGO ROAD AND JOIN R66 SOUTH AND JOIN R68 TO BABANANGO, OFF-LOAD AT BABANANGO TAXI RANK. PROCEED ALONG R68 TO NQUTHU TAXI RANK, OFF-LOAD AND LOAD. RETURN BACK TO ULUNDI PLAZA TAXI RANK USING THE SAME ROUTE.		
12.5	2206YH22076I10051908 - ULUNDI TO NONGOMA FROM ULUNDI PLAZA TAXI RANK JOIN PRINCESS MAGOGO ROAD AND PROCEED TO KIND DINIZULU HIGHWAY, TURN RIGHT INTO R66 AND PROCEED TO NONGOMA, OFF-LOAD AND LOAD. RETURN TO ULUNDI PLAZA TAXI RANK USING THE SAME ROUTE.		
12.6	2206YH2207EP10051913 - ULUNDI TO NKANDLA FROM ULUNDI PLAZA TAXI RANK JOIN PRINCESS MAGOGO ROAD AND JOIN R66 SOUTH AND JOIN R68 NORTH. TURN LEFT INTO NKANDLA ROAD AND PROCEED TO NKANDLA TAXI RANK, OFF-LOAD AND LOAD. RETURN TO ULUNDI PLAZA TAXI RANK USING THE SAME ROUTE.		
12.7	2206YH2207J510051907 - ULUNDI TO VRYHEID FROM ULUNDI PLAZA TAXI RANK JOIN PRINCESS MAGOGO ROAD AND PROCEED TO KIND DINIZULU HIGHWAY (R66). TURN LEFT INTO R34 AND PROCEED ALONG THE ROAD INTO VRYHEID AND JOIN CHURCH STREET INTO VRYHEID PLAZA TAXI RANK, OFF-LOAD AND LOAD. PROCEED TO STRETCH CRESCENT STREET DIRECT TO THE RAILWAY STATION TAXI RANK. RETURN TO ULUNDI PLAZA TAXI RANK USING THE SAME ROUTE.		
12.8	2206YH2207XJ10051905 - ULUNDI TO EMPANGENI FROM ULUNDI PLAZA TAXI RANK JOIN PRINCESS MAGOGO ROAD AND PROCEED TO KIND DINIZULU HIGHWAY (R66) AND JOIN R34 AND TURN INTO BIYELA STREET TO OK TAXI RANK, OFFLOADING AND LOADING, REJOIN R34 TO MAXWELL OLD TAXI RANK LOAD AND OFF-LOAD. RETURN TO ULUNDI PLAZA TAXI RANK USING THE SAME ROUTE.		
12.9	2206YH2209QU10051910 - ULUNDI TO MANDINI FROM ULUNDI PLAZA TAXI RANK JOIN PRINCESS MAGOGO ROAD AND JOIN R66, PROCEED UNTIL JOINING R102 AND TURN RIGHT PASSING GINGINDLOVU, TURN RIGHT INTO MANDINI ROAD AND PROCEED TO MANDINI PLAZA TAXI RANK. RETURN TO ULUNDI PLAZA TAXI RANK USING THE SAME ROUTE.		

CONTINUES ON PAGE 386 - PART 4



KwAZULU-NATAL PROVINCE
KwAZULU-NATAL PROVINSIE
ISIFUNDAZWE sAKwAZULU-NATALI

Provincial Gazette • Provinsiale Koerant • Igazethi Yesifundazwe

(Registered at the post office as a newspaper) • (As 'n nuusblad by die poskantoor geregistreer)
(Irejistiwee njengephephandaba eposihhovisi)

PIETERMARITZBURG

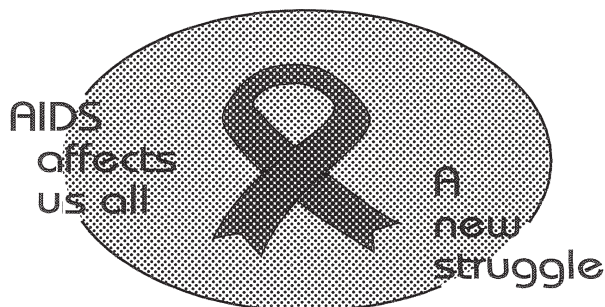
Vol. 14

5 MARCH 2020
5 MAART 2020
5 KUNDASA 2020

No. 2172

PART 4 OF 4

We all have the power to prevent AIDS



**AIDS
HELPLINE**

0800 012 322

DEPARTMENT OF HEALTH

Prevention is the cure

N.B. The Government Printing Works will not be held responsible for the quality of "Hard Copies" or "Electronic Files" submitted for publication purposes

ISSN 1994-4558



9 771994 455008

02172





transport

Department:
Transport
Province of KwaZulu-Natal

GAZETTE

LGKZNG43-2020-FEB

REGION: ALL

1) Application Number: APP0121608	2) Gazette Number: LGKZNG43-2020-FEB
3) Applicant: P L MTHEMBU ID NO. 8409105538081 Association: KWAMNYANDU TAXI OWNERS ASSOCIATION	4) Applicant Address: BB 297 UMLAZI UMLAZI DURBAN 4066
5) Existing Licence Holder: NOT APPLICABLE ID NO. NOT APPLICABLE	6) Existing Licence Holder Address: NOT APPLICABLE
7) Type of application: NEW OPERATING LICENCE	8) Operating Licence Number: NOTAVAILABLE
9) Vehicle Type: MINIBUS	10) 1 X 15 (SEATED) + 0 (STANDING)
11) Region: NINGIZMU 2	
12.1	2206QB21004R00049765 - UMLAZI SECTION Z TO DURBAN METRO FROM Z RANK, JOIN SPINAL ROAD, TURN RIGHT INTO SIMELNANE ROAD, TURN RIGHT INTO DINIZULU GROVE, TURN RIGHT INTO BHUBESI PLACE AA, TURN RIGHT INTO NGWENYA GROVE, TURN RIGHT INTO BOYI SIMELANE AVENUE, LEFT INTO MUGABE ROAD, LEFT INTO SOUTH SPINAL ROAD AND PROCEED AS PER ROUTE 5.
12.2	2206QB21004R00049766 - UMLAZI SECTION Z TO DURBAN METRO FROM Z RANK, JOIN SOUTH SPINAL ROAD, TURN RIGHT INTO CHICAGO CRESCENT AA AND RETURN RIGHT INTO SOUTH SPINAL ROAD TO CC SECTION, SOUTH SPINAL ROAD, TURN INTO BHAMBATHA STREET, TURN INTO SHAKA CIRCLE (BB), TURN RIGHT INTO BHAMBATHA STREET, TURN LEFT INTO JEJE LN, TURN RIGHT INTO MAFUKUZELA STREET, TURN LEFT INTO MSQHOBOZA CRESCENT, TURN LEFT INTO MNYANDU ROAD, TURN RIGHT INTO NANDI ROAD, LEFT INTO MAFUKUZELA STREET, RIGHT INTO JEJE LN, LEFT INTO SOUTH SPINAL ROAD AND PROCEED AND PROCEED AS PER ROUTE 5.
12.3	2206QB21004R00049767 - UMLAZI SECTION Z TO DURBAN METRO FROM Z RANK JOIN ROAD 2403 TO PHASE 4.5.6.7.8, LEFT INTO ROAD 2456 INTO ROAD 2474 AND RETURN ALONG ROAD 2456, RIGHT INTO ROAD 2403, RIGHT INTO 107159, RIGHT INTO SOUTH SPINAL ROAD, TURN INTO (MR60), UMBUMBULU ROAD TO Y SECTION PHILANI AREA AND RETURN, TURN LEFT INTO MR60, RIGHT INTO ROAD 2103 U SECTION, TURN LEFT INTO ROAD 2108, RIGHT INTO MAYIBUYE DRIVE, TURN LEFT INTO GUM TREE CRESCENT, JOIN MAYIBUYE DRIVE AND PROCEED AS PER ROUTE 5.
12.4	2206QB21004R00049768 - UMLAZI SECTION Z TO DURBAN METRO FROM Z RANK JOIN MKHIWANE STREET, LEFT INTO MAYIBUYE DRIVE, TURN RIGHT INTO ROAD1603, TURN RIGHT INTO UMDLEBE ROAD, RIGHT INTO BANANA ROAD, LEFT JOIN UMDLEBE ROAD, RIGHT INTO ROAD 1603 INTO ROAD 1703, 1702, UNIT 17, TURN RIGHT, JOIN MANGOSUTHU HIGHWAY AND PROCEED AS PER ROUTE 5.
12.5	2206QB21004R00049769 - UMLAZI SECTION Z TO DURBAN METRO 5.1. FROM Z RANK, JOIN SOUTH SPINAL ROAD, LEFT INTO ROAD 2631 INTO KING SENZANGAKHONA CLOSE AND RETURN RIGHT INTO SOUTH SPINAL ROAD, TURN RIGHT INTO ROAD 2403, INTO MAYIBUYE STREET, TURN LEFT INTO PHAMBILI ROAD, P SECTION, TURN RIGHT INTO MAYIBUYE DRIVE, TURN LEFT INTO ROAD 421 AND JOIN MANGOSUTHU HIGHWAY, V ROBOT, PASS EZIMBUZINI, PASS MSHIYENI HOSPITAL, PASS REUNION, JOIN M4, JOIN M4 FREEWAY TO DURBAN INTO WEST STREET TO POINT ROAD, TURN LEFT INTO FIELD STREET, TURN LEFT INTO PINE STREET, ALONG KINGSGATE TO MARKET, TO RANK101/50 AND RETURN ALONG THE SAME ROUTE IN REVERSE. 5.2. FROM Z RANK JOIN MKHIWANE STREET, LEFT INTO MAYIBUYE DRIVE, TURN RIGHT INTO ROAD1603, INTO OEPHRAIM MDALA INTO MAPHUMULO ROAD, RIGHT INTO MANGOSUTHU HIGHWAY TO SOUTH COAST ROAD PASS WEMA, MOBENI, CLAIRWOOD, LEFT INTO EDWIN SWALES VCDRIVE RIGHT INTO SARNIA ROAD, INTO UMBILO ROAD, RIGHT INTO BEREA ROAD, LEFT INTO WARWICK AVENUE, RIGHT INTO ALICE STREET, RIGHT INTO MARKET ROAD AND PROCEED TO MARKET RANK 101/50, AND RETURN. 5.3. FROM MANGOSUTHU HIGHWAY, RIGHT INTO ROAD NO12 AND PROCEED TURNING LEFT INTO EZIMBUZINI TAXI RANK OR PROCEED JOINING OLD SOUTH COAST ROAD, RIGHT INTO SOUTH COAST ROAD, PROCEED TO JOIN M4 INKOSI ALBERT LUTHULI FREEWAY AND PROCEED TO RANK101/50. 5.4. FROM MANGOSUTHU HIGHWAY TURN LEFT INTO OFF RAMP TO MSHIYENI HOSPITAL AND TURNING LEFT INTO AN ONRAMP TO MANGOSUTHU HIGHWAY INTO SOUTH COAST ROAD AND PROCEED TO THE M4 (INKOSI ALBERT LUTHULI FREEWAY), LEFT INTO MOORE ROAD OFF RAMP INTO WARWICK AVENUE, RIGHT INTO ALICE STREET, RIGHT INTO MARKET ROAD AND PROCEED TO RANK101/50 ON MARKET ROAD. ALTERNATIVE 5.5. FROM M4 RIGHT INTO WEST STREET INTO POINT ROAD, RIGHT INTO BAY TERRACE, RIGHT INTO STANGER STREET, LEFT INTO ORDANCE ROAD, INTO LEOPARD STREET, INTO WARWICK AVENUE, RIGHT INTO ALICE STREET, RIGHT INTO MARKET ROAD AND PROCEED TO RANK101/50 ON MARKET ROAD AND RETURN SUBSTANTIALLY ALONG THE SAME ROUTE IN REVERSE. 5.6. FROM M4 LEFT INTO MOORE ROAD OFF RAMP INTO WARWICK AVENUE, RIGHT INTO ALICE STREET, RIGHT INTO GREYSTREET, RIGHT INTO QUEEN STREET AND PROCEED TO RANK ON QUEEN OUTSIDE THE CATHEDRAL, RANK101 AND RETURN SUBSTANTIALLY ALONG THE SAME ROUTE IN REVERSE.



transport

Department:
Transport
Province of KwaZulu-Natal

GAZETTE

LGKZNG43-2020-FEB

REGION: ALL

1) Application Number: APP0121610	2) Gazette Number: LGKZNG43-2020-FEB
3) Applicant: P L MTHEMBU ID NO. 8409105538081 Association: KWAMNYANDU TAXI OWNERS ASSOCIATION	4) Applicant Address: BB 297 UMLAZI UMLAZI DURBAN 4066
5) Existing Licence Holder: NOT APPLICABLE ID NO. NOT APPLICABLE	6) Existing Licence Holder Address: NOT APPLICABLE
7) Type of application: NEW OPERATING LICENCE	8) Operating Licence Number: NOTAVAILABLE
9) Vehicle Type: MINIBUS	10) 1 X 15 (SEATED) + 0 (STANDING)
11) Region: NINGIZMU 2	
12.1	2206QB21004R00049765 - UMLAZI SECTION Z TO DURBAN METRO FROM Z RANK, JOIN SPINAL ROAD, TURN RIGHT INTO SIMELNANE ROAD, TURN RIGHT INTO DINIZULU GROVE, TURN RIGHT INTO BHUBESI PLACE AA, TURN RIGHT INTO NGWENYA GROVE, TURN RIGHT INTO BOYI SIMELANE AVENUE, LEFT INTO MUGABE ROAD, LEFT INTO SOUTH SPINAL ROAD AND PROCEED AS PER ROUTE 5.
12.2	2206QB21004R00049766 - UMLAZI SECTION Z TO DURBAN METRO FROM Z RANK, JOIN SOUTH SPINAL ROAD, TURN RIGHT INTO CHICAGO CRESCENT AA AND RETURN RIGHT INTO SOUTH SPINAL ROAD TO CC SECTION, SOUTH SPINAL ROAD, TURN INTO BHAMBATHA STREET, TURN INTO SHAKA CIRCLE (BB), TURN RIGHT INTO BHAMBATHA STREET, TURN LEFT INTO JEJE LN, TURN RIGHT INTO MAFUKUZELA STREET, TURN LEFT INTO MSQHOBIZA CRESCENT, TURN LEFT INTO MNYANDU ROAD, TURN RIGHT INTO NANDI ROAD, LEFT INTO MAFUKUZELA STREET, RIGHT INTO JEJE LN, LEFT INTO SOUTH SPINAL ROAD AND PROCEED AND PROCEED AS PER ROUTE 5.
12.3	2206QB21004R00049767 - UMLAZI SECTION Z TO DURBAN METRO FROM Z RANK JOIN ROAD 2403 TO PHASE 4.5.6.7.8, LEFT INTO ROAD 2456 INTO ROAD 2474 AND RETURN ALONG ROAD 2456, RIGHT INTO ROAD 2403, RIGHT INTO 107159, RIGHT INTO SOUTH SPINAL ROAD, TURN INTO (MR60), UMBUMBULU ROAD TO Y SECTION PHILANI AREA AND RETURN, TURN LEFT INTO MR60, RIGHT INTO ROAD 2103 U SECTION, TURN LEFT INTO ROAD 2108, RIGHT INTO MAYIBUYE DRIVE, TURN LEFT INTO GUM TREE CRESCENT, JOIN MAYIBUYE DRIVE AND PROCEED AS PER ROUTE 5.
12.4	2206QB21004R00049768 - UMLAZI SECTION Z TO DURBAN METRO FROM Z RANK JOIN MKHIWANE STREET, LEFT INTO MAYIBUYE DRIVE, TURN RIGHT INTO ROAD1603, TURN RIGHT INTO UMDLEBE ROAD, RIGHT INTO BANANA ROAD, LEFT JOIN UMDLEBE ROAD, RIGHT INTO ROAD 1603 INTO ROAD 1703, 1702, UNIT 17, TURN RIGHT, JOIN MANGOSUTHU HIGHWAY AND PROCEED AS PER ROUTE 5.
12.5	2206QB21004R00049769 - UMLAZI SECTION Z TO DURBAN METRO 5.1. FROM Z RANK, JOIN SOUTH SPINAL ROAD, LEFT INTO ROAD 2631 INTO KING SENZANGAKHONA CLOSE AND RETURN RIGHT INTO SOUTH SPINAL ROAD, TURN RIGHT INTO ROAD 2403, INTO MAYIBUYE STREET, TURN LEFT INTO PHAMBILI ROAD, P SECTION, TURN RIGHT INTO MAYIBUYE DRIVE, TURN LEFT INTO ROAD 421 AND JOIN MANGOSUTHU HIGHWAY, V ROBOT, PASS EZIMBUZINI, PASS MSHIYENI HOSPITAL, PASS REUNION, JOIN M4, JOIN M4 FREEWAY TO DURBAN INTO WEST STREET TO POINT ROAD, TURN LEFT INTO FIELD STREET, TURN LEFT INTO PINE STREET, ALONG KINGSGATE TO MARKET, TO RANK101/50 AND RETURN ALONG THE SAME ROUTE IN REVERSE. 5.2. FROM Z RANK JOIN MKHIWANE STREET, LEFT INTO MAYIBUYE DRIVE, TURN RIGHT INTO ROAD1603, INTOEPHRAIM MDALA INTO MAPHUMULO ROAD, RIGHT INTO MANGOSUTHU HIGHWAY TO SOUTH COAST ROAD PASS WEMA, MOBENI, CLAIRWOOD, LEFT INTO EDWIN SWALES VCDRIVE RIGHT INTO SARNIA ROAD, INTO UMBILO ROAD, RIGHT INTO BEREA ROAD, LEFT INTO WARWICK AVENUE, RIGHT INTO ALICE STREET, RIGHT INTO MARKET ROAD AND PROCEED TO MARKET RANK 101/50, AND RETURN. 5.3. FROM MANGOSUTHU HIGHWAY, RIGHT INTO ROAD NO12 AND PROCEED TURNING LEFT INTO EZIMBUZINI TAXI RANK OR PROCEED JOINING OLD SOUTH COAST ROAD, RIGHT INTO SOUTH COAST ROAD, PROCEED TO JOIN M4 INKOSI ALBERTLUTHULI FREEWAY AND PROCEED TO RANK101/50. 5.4. FROM MANGOSUTHU HIGHWAY TURN LEFT INTO OFF RAMP "TO MSHIYENI HOSPITAL AND TURNING LEFT INTO AN ONRAMP TO MANGOSUTHU HIGHWAY INTO SOUTH COAST ROAD AND PROCEED TO THE M4 (INKOSI ALBERT LUTHULI FREEWAY). LEFT INTO MOORE ROAD OFF RAMP INTO WARWICK AVENUE, RIGHT INTO ALICE STREET, RIGHT INTO MARKET ROAD AND PROCEED TO RANK101/50 ON MARKET ROAD. ALTERNATIVE 5.5. FROM M4 RIGHT INTO WEST STREET INTO POINT ROAD, RIGHT INTO BAY TERRACE, RIGHT INTO STANGER STREET, LEFT INTO ORDANCE ROAD, INTO LEOPARD STREET, INTO WARWICK AVENUE, RIGHT INTO ALICE STREET, RIGHT INTO MARKET ROAD AND PROCEED TO RANK101/50 ON MARKET ROAD AND RETURN SUBSTANTIALLY ALONG THE SAME ROUTE IN REVERSE. 5.6. FROM M4 LEFT INTO MOORE ROAD OFF RAMP INTO WARWICK AVENUE, RIGHT INTO ALICE STREET, RIGHT INTO GREYSTREET, RIGHT INTO QUEEN STREET AND PROCEED TO RANK ON QUEEN OUTSIDE THE CATHEDRAL, RANK101 AND RETURN SUBSTANTIALLY ALONG THE SAME ROUTE IN REVERSE.



transport

Department:
Transport
Province of KwaZulu-Natal

GAZETTE

LGKZNG43-2020-FEB

REGION: ALL

1)	Application Number: APP0121612	2)	Gazette Number: LGKZNG43-2020-FEB
3)	Applicant: VB NKOMO ID NO. 7803155453087 Association: CLERMONT AND KWADABEKA TAXI OWNERS ASS.	4)	Applicant Address: D200 KHUMALO STREET KWADABEKA KWAZULU NATAL 3602
5)	Existing Licence Holder: NOT APPLICABLE ID NO. NOT APPLICABLE	6)	Existing Licence Holder Address: NOT APPLICABLE
7)	Type of application: NEW OPERATING LICENCE	8)	Operating Licence Number: NOTAVAILABLE
9)	Vehicle Type: MINIBUS	10)	1 X 15 (SEATED) + 0 (STANDING)
11)	Region: DURBAN WEST		
12.1	<p>21004R2206P900048120 - CLERMONT TO WESTMEAD</p> <p>FROM CLERMONT TAXI RANK TURN INTO CLERMONT ROAD JOIN POSSELT ROAD JOIN SHEPSTONE ROAD, TURN RIGHT INTO CROMPTON STREET, TURN RIGHT INTO LAUGHT STREET, TURN LEFT INTO GLENUGIE ROAD, TURN LEFT INTO OLD MAIN ROAD, JOIN RICHMOND ROAD, TURN RIGHT INTO TRAFFORD ROAD JOIN GOODWOOD ROAD, TURN LEFT INTO MAHOGANY ROAD A TO A DESIGNATED TAXI STOP AND RETURN ALONG THE SAME ROUTE TO CLERMONT TAXI RANK.</p> <p>FROM CLERMONT TAXI RANK TURN RIGHT INTO CLERMONT ROAD JOIN POSSELT ROAD JOIN SHEPSTONE ROAD, TURN RIGHT INTO CROMPTON STREET, TURN RIGHT INTO LAUTH STREET, TURN LEFT INTO GLENUGIE ROAD, TURN RIGHT INTO OLD MAIN ROAD JOIN RICHMOND ROAD, TURN RIGHT INTO TRAFFORD ROAD JOIN HILLCLIMB ROAD TO MONZA TO A DESIGNATED TAXI STOP AND RETURN TO CLERMONT TAXI RANK ALONG THE SAME ROUTE.</p> <p>FROM CLERMONT TAXI RANK TURN RIGHT INTO CLERMONT ROAD JOIN POSSELT ROAD JOIN SHEPSTONE ROAD, TURN RIGHT INTO CROMPTON STREET, TURN RIGHT INTO LAUTH STREET, TURN LEFT INTO GLENUGIE ROAD TURN RIGHT INTO OLD MAIN ROAD JOIN RICHMOND ROAD, TURN RIGHT INTO ALEXANDER ROAD, TURN LEFT TO MALCOLM ROAD, TURN RIGHT INTO CIRCUIT ROAD, TURN RIGHT INTO CLARK ROAD, TURN LEFT INTO ALEXANDER ROAD TO A DESIGNATED TAXI STOP AND RETURN ALONG THE SAME ROUTE TO CLERMONT TAXI RANK.</p>		
12.2	<p>21004R2206RK00048119 - CLERMONT TO PINETOWN</p> <p>FROM CLERMONT TAXI RANK TURN RIGHT INTO CLERMONT ROAD JOIN POSSELT ROAD JOIN SHEPSTONE ROAD, TURN RIGHT INTO CROMPTON STREET, TURN RIGHT INTO UNION LANE, TURN LEFT INTO GLENUGIE ROAD JOIN MOODIE STREET, TURN RIGHT INTO HILL STREET INTO HILL STREET TAXI RANK.</p> <p>RETURN</p> <p>FROM HILL STREET TURN LEFT INTO MOODIE STREET JOIN GLENUGIE ROAD, TURN RIGHT INTO LAUTH STREET, TURN LEFT INTO CROMPTON STREET, TURN LEFT INTO SHEPSTONE ROAD JOIN POSSELT ROAD JOIN CLERMONT ROAD TURN RIGHT INTO NORTH ROAD TO CLERMONT TAXI RANK.</p>		
12.3	<p>2206PC21004R00048111 - KWADABEKA D TO DURBAN</p> <p>FROM KWA-DABEKA D TAXI RANK, PASSING KWA-DABEKA CLINIC TURN RIGHT INTO NORTH ROAD TURN RIGHT INTO 3RD AVENUE JOIN DINKELMAN ROAD, JOIN OTTO VOLEK ROAD JOIN STAPLETON ROAD, TURN LEFT TO M13 JOIN WESTERN FREE WAY, TURN RIGHT INTO GREY STREET TURN LEFT INTO WEST STREET TURN LEFT INTO ALI WAL STREET TURN LEFT INTO PINE STREET, TURN RIGHT INTO RUSSEL STREET TURN LEFT INTO LEOPOLD STREET TURN RIGHT INTO CITY MARKET UNIVERSITY AVENUE TURN RIGHT INTO RANK NO231 WARWICK AVENUE AND RETURN WITH WARWICK AVENUE TURN LEFT INTO CANNONGATE ROAD ALONG N8 OFF RAMP AND USING THE SAME ROUTE IN THE OPPOSITE DIRECTION AND PROCEED TO KWA-DABEKA "D" TAXI RANK.</p>		
12.4	<p>2206PC21004R00048112 - KWADABEKA KK HOSTEL TO DURBAN</p> <p>FROM KK TAXI RANK TURN LEFT INTO NORTH ROAD TURN RIGHT INTO 12TH STREET JOIN DINKELMAN ROAD OTTO VOLEK ROAD JOIN STAPLETON ROAD TURN RIGHT INTO M13 JOIN N3 TURN RIGHT INTO WESTERN FREEWAY, TURN RIGHT INTO GREY STREET TURN LEFT INTO WEST STREET TURN LEFT INTO ALI WAL STREET TURN LEFT INTO PINE STREET, TURN RIGHT INTO RUSSEL STREET, TURN LEFT INTO LEOPOLD STREET, TO CITY MARKET UNIVERSITY AVENUE TURN RIGHT INTO RANK NO231/ WARWICK AVENUE AND RETURN AND RETURN WITH WARWICK AVENUE TURNING LEFT INTO CANNONGATE ROAD ALONG N8 OFF RAMP AND USING THE SAME ROUTE PROCEEDING TO KK HOSTEL TAXI RANK.</p>		
12.5	<p>2206PC2206LS00050241 - KWADABEKA D TO DURBAN</p> <p>FROM KWADABEKA D TAXI RANK, PASSING KWADABEKA CLINIC TURN RIGHT INTO NORTH ROAD, TURN RIGHT INTO 3RD AVENUE, JOIN DINKELMAN ROAD, JOIN OTTO VOLEK ROAD, JOIN STAPLETON ROAD, TURN LEFT TO M13, JOIN N3, WESTERN FREE WAY, TURN RIGHT INTO GREY STREET, TURN LEFT INTO WEST STREET, TURN LEFT INTO ALI WAL STREET, TURN LEFT INTO PINE STREET, TURN RIGHT INTO RUSSEL STREET, TURN LEFT INTO LEOPOLD STREET, TURN RIGHT INTO CITY MARKET, UNIVERSITY AVENUE, TURN RIGHT INTO RANK NO231 WARWICK AVENUE AND RETURN WITH WARWICK AVENUE, TURN LEFT INTO CANNONGATE ROAD ALONG N8 OFF RAMP AND USING THE SAME ROUTE IN THE OPPOSITE DIRECTION AND PROCEED TO KWADABEKA D TAXI RANK.</p>		
12.6	<p>2206PC2206LS00050243 - KK HOSTEL TO DURBAN</p> <p>FROM KK TAXI RANK TURN LEFT INTO NORTH ROAD, TURN RIGHT INTO 12TH STREET JOIN DINKELMAN ROAD JOIN OTTO VOLEK ROAD, JOIN STAPLETON ROAD, TURN RIGHT INTO M13 JOIN N3, TURN RIGHT INTO WESTERN FREEWAY, TURN RIGHT INTO GREY STREET, TURN LEFT INTO WEST STREET, TURN LEFT INTO ALI WAL STREET, TURN LEFT INTO PINE STREET, TURN RIGHT INTO RUSSEL STREET, TURN LEFT INTO LEOPOLD STREET, TO CITY MARKET, UNIVERSITY AVENUE, TURN RIGHT INTO RANK NO231/ WARWICK AVENUE AND RETURN WITH WARWICK AVENUE TURNING LEFT INTO CANNONGATE ROAD ALONG N8 OFF RAMP AND USING THE SAME ROUTE PROCEEDING TO KK HOSTEL TAXI RANK.</p>		



transport

Department:
Transport
Province of KwaZulu-Natal

GAZETTE

LGKZNG43-2020-FEB

REGION: ALL

12.7	2206PC2206R400048114 - KWADABEKA KK TO WESTMEAD	FROM KK TAXI RANK TURN LEFT INTO NORTH ROAD, TURN RIGHT INTO 12TH STREET, JOIN DINKELMAN ROAD TURN RIGHT INTO SHEPSTONE ROAD TURN LEFT INTO CROMPTON STREET TURN RIGHT INTO LAUTH STREET TURN LEFT INTO GLENUGIE ROAD TURN RIGHT INTO OLD MAIN ROAD, RICHMOND ROAD TURN RIGHT INTO TRAFFORD STREET JOIN GOODWOOD ROAD TURN LEFT INTO MAHOGANY ROAD TO A DESIGNATED TAXI STOP AND RETURN ALONG THE SAME ROUTE TO KK TAXI RANK. (11) KK TO WESTMEAD / METROFILE FROM KK TAXI RANK TURN LEFT INTO NORTH ROAD TURN RIGHT INTO 12TH STREET JOIN DINKELMAN ROAD TURN RIGHT INTO SHEPSTONE ROAD TURN RIGHT INTO CROMPTON STREET TURN RIGHT INTO LAUGHT STREET TURN LEFT INTO GLENUGIE ROAD TURN RIGHT INTO OLD MAIN ROAD RICHMOND ROAD TURN RIGHT INTO TRAFFORD STREET JOIN HILLCLIMB ROAD TO MONZA ROAD TO A DESIGNATED TAXI STOP AND RETURN ALONG THE SAME ROUTE TO KK TAXI RANK. (11) KK TO WESTMEAD / BAKERY FROM KK TAXI RANK TURN LEFT INTO NORTH ROAD, TURN RIGHT INTO 3RD AVENUE JOIN DINKELMAN ROAD TURN RIGHT INTO SHEPSTONE ROAD TURN RIGHT INTO CROMPTON STREET TURN RIGHT INTO LAUGHT ROAD, TURN LEFT INTO GLENUGIE ROAD, TURN RIGHT INTO OLD MAIN ROAD RICHMOND ROAD TURN RIGHT INTO ALEXANDER ROAD, TURN LEFT INTO MALCOM ROAD TURN RIGHT INTO CIRCUIT ROAD TURN RIGHT INTO CLARK ROAD TURN LEFT INTO ALEXANDER ROAD TO A DESIGNATED TAXI STOP AND RETURN ALONG THE SAME ROUTE TO KK TAXI RANK.
12.8	2206PC2206RK00048107 - KWADABEKA TO PINETOWN	FROM KWADABEKA A TAXI RANK, PASSING KK HOSTEL TURN LEFT INTO NORTH ROAD, TURN LEFT INTO 3RD AVENUE, JOINING DINKELMAN ROAD, TURN RIGHT INTO SHEPSTONE ROAD, TURN RIGHT INTO CROMPTON STREET, TURN RIGHT INTO UNION LANE, TURN LEFT INTO GLENUGIE ROAD JOINING MOODIE STREET, TURN LEFT INTO HILL STREET, INTO HILL STREET TAXI RANK AND RETURN WITH HILL STREET, TURN LEFT INTO MOODIE STREET JOIN STREET JOIN GLENUGIE ROAD TURN RIGHT INTO LAUTH STREET, TURN LEFT INTO CROMPTON STREET, TURN LEFT INTO SHEPSTONE ROAD TURN RIGHT INTO DINKELMAN ROAD TURN LEFT INTO NORTH ROAD, AND PROCEED TO KWA-DABEKA "A" TAXI RANK.
12.9	2206PC2206RK00048110 - KWADABEKA TO PINETOWN	FROM KWA-DABEKA D TAXI RANK. PASSING KWA-DABEKA CLINIC TURN RIGHT INTO NORTH ROAD, TURN RIGHT INTO 3RD AVENUE JOIN DINKELMAN ROAD, TURN RIGHT INTO SHEPSTONE ROAD, TURN RIGHT INTO CROMPTON STREET, TURN RIGHT INTO UNION LANE, TURN LEFT INTO GLENUGIE ROAD JOIN MOODIE STREET, TURN RIGHT INTO HILL STREET, INTO HILL TAXI RANK AND RETURN WITH HILL STREET, TURN LEFT INTO MOODIE STREET JOIN GLENUGIE ROAD, TURN RIGHT INTO LAUTH STREET, TURN LEFT INTO CROMPTON STREET, TURN LEFT INTO SHEPSTONE ROAD, TURN RIGHT INTO DINKELMAN ROAD, TURN LEFT INTO 1ST AVENUE LEFT INTO NORTH ROAD AND PROCEED TO KWA-DABEKA "D" TAXI RANK.
12.10	2206PC2206RK00048113 - KWADABEKA KK HOSTEL TO PINETOWN	FROM KK RANK TURN LEFT INTO NORTH ROAD TURN RIGHT INTO 12TH STREET JOIN DINKELMAN ROAD TURN RIGHT INTO SHEPSTONE ROAD TURN RIGHT INTO CROMPTON STREET TURN RIGHT INTO UNION LANE TURN LEFT INTO GLENUGIE ROAD JOIN MOODIE STREET TURN LEFT INTO HILL STREET INTO HILL STREET TAXI RANK AND RETURN WITH HILL STREET TURN LEFT INTO MOODIE STREET JOIN GLENUGIE ROAD TURN RIGHT INTO LAUTH STREET TURN LEFT INTO CROMPTON STREET TURN LEFT INTO SHEPSTONE ROAD TURN RIGHT INTO DINKELMAN ROAD TURN RIGHT INTO 1ST AVENUE TURN LEFT INTO NORTH ROAD TURN RIGHT INTO AND INTO KK TAXI RANK.
12.11	2206PC2206RK00050236 - KWADABEKA A TO PINETOWN	FROM KWADABEKA A TAXI RANK, PASSING KK HOSTEL TURN LEFT INTO NORTH ROAD, TURN LEFT INTO 3RD AVENUE JOINING DINKELMAN ROAD, TURN RIGHT INTO SHEPSTONE ROAD, TURN RIGHT INTO CROMPTON STREET, TURN RIGHT INTO UNION LANE, TURN LEFT INTO GLENUGIE ROAD JOINING MOODIE STREET, TURN LEFT INTO HILL STREET, INTO HILL STREET TAXI RANK AND RETURN WITH HILL STREET, TURN LEFT INTO MOODIE STREET JOIN GLENUGIE ROAD TURN RIGHT INTO LAUTH STREET, TURN LEFT INTO CROMPTON STREET, TURN LEFT INTO SHEPSTONE ROAD TURN RIGHT INTO DINKELMAN ROAD TURN LEFT INTO NORTH ROAD, AND PROCEED TO KWA-DABEKA A TAXI RANK.
12.12	2206PC2206RK00050238 - KWADABEKA D TO PINETOWN	FROM KWA DABEKA, D TAXI RANK, PASSING KWA- DABEKA CLINIC TURN RIGHT INTO NORTH ROAD, TURN RIGHT INTO 3RD AVENUE JOIN DINKELMAN ROAD, TURN RIGHT INTO SHEPSTONE ROAD, TURN RIGHT INTO CROMPTON STREET, TURN RIGHT INTO UNION LANE, TURN LEFT INTO GLENUGIE ROAD JOIN MOODIE STREET, TURN RIGHT INTO HILL STREET, INTO HILL TAXI RANK AND RETURN WITH HILL STREET, TURN LEFT INTO MOODIE STREET JOIN GLENUGIE ROAD, TURN RIGHT INTO LAUTH STREET, TURN LEFT INTO CROMPTON STREET, TURN LEFT INTO SHEPSTONE ROAD, TURN RIGHT INTO DINKELMAN ROAD, TURN LEFT INTO 1ST AVENUE, LEFT INTO NORTH ROAD AND PROCEED TO KWA DABEKA "D" TAXI RANK.
12.13	2206PC2206RK00050246 - KK HOSTEL TO PINETOWN	FROM KK RANK TURN LEFT INTO NORTH ROAD, TURN RIGHT INTO 12TH STREET, JOIN DINKELMAN ROAD, TURN RIGHT INTO SHEPSTONE ROAD, TURN RIGHT INTO CROMPTON STREET, TURN RIGHT INTO UNION LANE, TURN LEFT INTO GLENUGIE ROAD, JOIN MOODIE STREET, TURN LEFT INTO HILL STREET INTO HILL STREET TAXI RANK AND RETURN WITH HILL STREET, TURN LEFT INTO MOODIE STREET, JOIN GLENUGIE ROAD, TURN RIGHT INTO LAUTH STREET, TURN LEFT INTO CROMPTON STREET, TURN LEFT INTO SHEPSTONE ROAD, TURN RIGHT INTO DINKELMAN ROAD, TURN RIGHT INTO 1ST AVENUE, TURN LEFT INTO NORTH ROAD, TURN RIGHT INTO AND INTO KK TAXI RANK.
12.14	2206PC2206RK00050247 - KK HOSTEL TO WESTMEAD	FROM KK TAXI RANK TURN LEFT INTO NORTH ROAD, TURN RIGHT INTO 12TH STREET, JOIN DINKELMAN ROAD, TURN RIGHT INTO SHEPSTONE ROAD, TURN LEFT INTO CROMPTON STREET, TURN RIGHT INTO LAUTH STREET, TURN LEFT INTO GLENUGIE ROAD, TURN RIGHT INTO OLD MAIN ROAD, RICHMOND ROAD, TURN RIGHT INTO TRAFFORD STREET, JOIN GOODWOOD ROAD, TURN LEFT INTO MAHOGANY ROAD TO A DESIGNATED TAXI STOP AND RETURN ALONG THE SAME ROUTE TO KK TAXI RANK. FROM KK TAXI RANK TURN LEFT INTO NORTH ROAD, TURN RIGHT INTO 12TH STREET JOIN DINKELMAN ROAD, TURN RIGHT INTO SHEPSTONE ROAD, TURN RIGHT INTO CROMPTON STREET, TURN RIGHT INTO LAUGHT STREET, TURN LEFT INTO GLENUGIE ROAD, TURN RIGHT INTO OLD MAIN ROAD, RICHMOND ROAD, TURN RIGHT INTO TRAFFORD STREET JOIN HILLCLIMB ROAD, TO MONZA ROAD TO A DESIGNATED TAXI STOP, AND RETURN ALONG THE SAME ROUTE TO KK TAXI RANK. FROM KK TAXI RANK TURN LEFT INTO NORTH ROAD, TURN RIGHT INTO 3RD AVENUE JOIN DINKELMAN ROAD, TURN RIGHT INTO SHEPSTONE ROAD, TURN RIGHT INTO CROMPTON STREET, TURN RIGHT INTO LAUGHT ROAD, TURN LEFT INTO GLENUGIE ROAD, TURN RIGHT INTO OLD MAIN ROAD, RICHMOND ROAD, TURN RIGHT INTO ALEXANDER ROAD, TURN LEFT INTO MALCOM ROAD, TURN RIGHT INTO CIRCUIT ROAD, TURN RIGHT INTO CLARK ROAD, TURN LEFT INTO ALEXANDER ROAD TO A DESIGNATED TAXI STOP, AND RETURN ALONG THE SAME ROUTE TO KK TAXI RANK.



transport

Department:
Transport
Province of KwaZulu-Natal

GAZETTE

LGKZNG43-2020-FEB

REGION: ALL

1) Application Number: APP0121613	2) Gazette Number: LGKZNG43-2020-FEB
3) Applicant: VB NKOMO ID NO. 7803155453087 Association: CLERMONT AND KWADABEKA TAXI OWNERS ASS.	4) Applicant Address: D200 KHUMALO STREET KWADABEKA KWAZULU NATAL 3610
5) Existing Licence Holder: NOT APPLICABLE ID NO. NOT APPLICABLE	6) Existing Licence Holder Address: NOT APPLICABLE
7) Type of application: NEW OPERATING LICENCE	8) Operating Licence Number: NOTAVAILABLE
9) Vehicle Type: MINIBUS	10) 1 X 15 (SEATED) + 0 (STANDING)
11) Region: DURBAN WEST	
12.1	<p>21004R2206P900048120 - CLERMONT TO WESTMEAD</p> <p>FROM CLERMONT TAXI RANK TURN INTO CLERMONT ROAD JOIN POSSELT ROAD JOIN SHEPSTONE ROAD, TURN RIGHT INTO CROMPTON STREET, TURN RIGHT INTO LAUGHT STREET, TURN LEFT INTO GLENUGIE ROAD, TURN LEFT INTO OLD MAIN ROAD, JOIN RICHMOND ROAD, TURN RIGHT INTO TRAFFORD ROAD JOIN GOODWOOD ROAD, TURN LEFT INTO MAHOGANY ROAD A TO A DESIGNATED TAXI STOP AND RETURN ALONG THE SAME ROUTE TO CLERMONT TAXI RANK.</p> <p>FROM CLERMONT TAXI RANK TURN RIGHT INTO CLERMONT ROAD JOIN POSSELT ROAD JOIN SHEPSTONE ROAD, TURN RIGHT INTO CROMPTON STREET, TURN RIGHT INTO LAUTH STREET, TURN LEFT INTO GLENUGIE ROAD, TURN RIGHT INTO OLD MAIN ROAD JOIN RICHMOND ROAD, TURN RIGHT INTO TRAFFORD ROAD JOIN HILLCLIMB ROAD TO MONZA TO A DESIGNATED TAXI STOP AND RETURN TO CLERMONT TAXI RANK ALONG THE SAME ROUTE.</p> <p>FROM CLERMONT TAXI RANK TURN RIGHT INTO CLERMONT ROAD JOIN POSSELT ROAD JOIN SHEPSTONE ROAD, TURN RIGHT INTO CROMPTON STREET, TURN RIGHT INTO LAUTH STREET, TURN LEFT INTO GLENUGIE ROAD TURN RIGHT INTO OLD MAIN ROAD JOIN RICHMOND ROAD, TURN RIGHT INTO ALEXANDER ROAD, TURN LEFT TO MALCOLM ROAD, TURN RIGHT INTO CIRCUIT ROAD, TURN RIGHT INTO CLARK ROAD, TURN LEFT INTO ALEXANDER ROAD TO A DESIGNATED TAXI STOP AND RETURN ALONG THE SAME ROUTE TO CLERMONT TAXI RANK.</p>
12.2	<p>21004R2206P900048121 - CONDITIONS</p> <p>GENERAL CONDITIONS APPLICABLE TO ALL ROUTES:</p> <p>1) PASSENGERS MAY BE PICKED UP AND/OR SET DOWN ONLY AT DESIGNATED TAXI RANKS OR TAXI STOPS, WHICH SHALL EXCLUDE BUS STOPS.</p> <p>2) ON THE INBOUND TRIP TO DURBAN, NO PASSENGERS MAY BE PICKED UP EN ROUTE FROM ENTERING THE N8, UNTIL REACHING UNIVERSITY AVENUE TAXI RANK NO231</p> <p>3) ON THE TRIP TO MOLWENI WYEBANK, NO PASSENGERS MAY BE SET DOWN UNTIL REACHING M3.</p> <p>4) ENTRY OR RANKING ON PRIVATE PROPERTY IS NOT PERMITTED WITHOUT THE WRITTEN PERMISSION OF THE LANDLORD, A COPY OF WHICH MUST BE SUPPLIED TO THE BOARD.</p> <p>5) WITHOUT HAVING ENTERED INTO AN AGREEMENT WITH OTHER OPERATORS ON A COMMON ROUTE, AS CONTEMPLATED BY SECTION 88(2) OF ACT 2000, THE PICKING UP OR SETTING OF PASSENGERS ON SUCH AGREEMENT MUST BE SUPPLIED TO THE BOARD.</p> <p>6) AT RANKS, WHETHER ON-STREET OR OFF-STREET, ONLY THE TAXIS THAT CAN BE ACCOMMODATED IN THE DEMARCATED AREA MAY OCCUPY THE RANK. EXCESS VEHICLES MUST HOLD ELSEWHERE.</p> <p>7) RANK PERMITS OR LETTERS OF AUTHORITY MUST BE PRODUCED IN RESPECT OF ALL RANKS IN MUNICIPAL AREAS, IN PARTICULAR MAJOR TOWNS AND CITIES AND IN PARTICULAR INTER-PROVINCIAL DESTINATIONS.</p> <p>8) THE ALLOCATION OF ANY ROUTE OR PORTION OF ROUTE IS SUBJECT TO THE CONDITION THAT IT HAS BEEN APPROVED AND ALLOCATED IN GOOD FAITH AND THAT SUCH ROUTE WILL BE INVALID SHOULD IT TRANSPIRE THAT THE ROUTE OR PORTION THERE OF WILL, OR HAS CAUSED CONFLICT DUE TO IT HAVING BEEN APPROVED BASED ON INCORRECT OR FALSE INFORMATION SUPPLIED TO THE BOARD OR AS RESULT OF AN ERROR. IN SUCH INSTANCE THE OPERATING LICENCE MUST BE RETURNED TO THE BOARD FOR CORRECTION.</p> <p>9) THE VEHICLE MUST BE COVERED BY MOTOR VEHICLE INSURANCE AS WELL AS PERSONAL LIABILITY INSURANCE.</p>
12.3	<p>21004R2206RK00048118 - CLERMONT TO DURBAN</p> <p>FROM CLERMONT TAXI RANK TURN RIGHT INTO CLERMONT ROAD, JOIN POSSELT ROAD, TURN LEFT INTO OTTO VOLEK ROAD JOIN STAPLETON ROAD, TURN RIGHT INTO M13 JOIN N3, WESTERN FREE WAY, TURN RIGHT INTO GREY STREET, TURN LEFT INTO WEST STREET, TURN LEFT INTO ALIWA STREET, TURN LEFT INTO PINE STREET, TURN RIGHT INTO RUSSELL STREET, TURN LEFT INTO LEOPOLD STREET, JOIN MARKET STREET, UNIVERSITY AVENUE TURN RIGHT INTO RANK NO231 WARWICK AVENUE AND RETURN WITH WARWICK AVENUE, TURN LEFT INTO CANNONGATE ROAD ONTO N3 OFF RAMP AND USE SAME ROUTE TO CLERMONT TAXI RANK.</p>
12.4	<p>21004R2206RK00048119 - CLERMONT TO PINETOWN</p> <p>FROM CLERMONT TAXI RANK TURN RIGHT INTO CLERMONT ROAD JOIN POSSELT ROAD JOIN SHEPSTONE ROAD, TURN RIGHT INTO CROMPTON STREET, TURN RIGHT INTO UNION LANE, TURN LEFT INTO GLENUGIE ROAD JOIN MOODIE STREET, TURN RIGHT INTO HILL STREET INTO HILL STREET TAXI RANK.</p> <p>RETURN</p> <p>FROM HILL STREET TURN LEFT INTO MOODIE STREET JOIN GLENUGIE ROAD, TURN RIGHT INTO LAUTH STREET, TURN LEFT INTO CROMPTON STREET, TURN LEFT INTO SHEPSTONE ROAD JOIN POSSELT ROAD JOIN CLERMONT ROAD TURN RIGHT INTO NORTH ROAD TO CLERMONT TAXI RANK.</p>
12.5	<p>2206LS2206P900050254 - DURBAN TO WESTVILLE PRISON</p> <p>FROM UNIVERSITY AVENUE TAXI RANK INTO WARWICK AVENUE, LEFT INTO CANNONGATE ROAD, INTO WESTERN FREEWAY (N3) LEFT INTO OFF-RAMP TO SPINE ROAD ALONG SPINE ROAD, RIGHT INTO SPINE ROAD EXT. LEADING TO THE WESTVILLE PRISON. FROM WESTVILLE PRISON TURN LEFT INTO SPINE ROAD, TURN TO N3, JOIN WESTERN FREE WAY, TURN RIGHT TO MARKET STREET, UNIVERSITY AVENUE TURN RIGHT TO RANK NO.231 WARWICK AVENUE.</p>
12.6	<p>2206LS2206RK00050252 - DURBAN TO PINETOWN</p> <p>FROM RANK NO. 231 TAKING CANNONGATE ROAD OFF-RAMP, JOIN N8, TO JOIN M13 TO JOIN UNDERWOOD ROAD TURN INTO CAVERSHAM TURN LEFT INTO RAILWAY STREET TURN LEFT INTO HILL STREET AND INTO HILL STREET TAXI RANK AND RETURN ALONG THE SAME ROUTE IN REVERSE</p>
12.7	<p>2206PB21004R00048115 - CLERMONT TO DURBAN</p> <p>FROM CLERMONT TAXI RANK TURN RIGHT INTO CLERMONT ROAD TURN LEFT INTO OTTO VOLEK ROAD JOIN STAPLETON ROAD, TURN RIGHT INTO M13 JOIN N3, WESTERN FREE WAY TURN RIGHT INTO GREY STREET TURN LEFT INTO WEST STREET TURN LEFT INTO ALIWA STREET TURN LEFT INTO PINE STREET, TURN RIGHT INTO RUSSELL STREET, TURN LEFT INTO LEOPOLD, JOIN MARKET STREET, UNIVERSITY AVENUE TURN RIGHT INTO RANK NO. 231 WARWICK AVENUE AND RETURN WITH WARWICK AVENUE TURN LEFT INTO CANNONGATE ROAD INTO N3 OFF RAMP AND USE SAME ROUTE TO CLERMONT TAXI RANK.</p>



transport

Department:
Transport
Province of KwaZulu-Natal

GAZETTE

LGKZNG43-2020-FEB

REGION: ALL

12.8	2206PB2206R400048117 - CLERMONT TO WESTMEAD	FROM CLERMONT TAXI RANK TURN RIGHT INTO CLERMONT ROAD JOIN POSSELT ROAD SHEPSTONE ROAD, TURN RIGHT INTO CROMPTON STREET TURN RIGHT INTO LAUGHT STREET TURN LEFT INTO GLENUGIE ROAD, TURN LEFT INTO OLD MAIN ROAD, JOIN RICHMOND ROAD, TURN RIGHT INTO TRAFFORD ROAD JOIN GOODWOOD ROAD, TURN LEFT INTO MAHOGANY ROAD TO A DESIGNATED TAXI STOP AND RETURN ALONG THE SAME ROUTE TO CLERMONT TAXI RANK. (II)CLERMONT TO WESTMEAD/ METROFILE AND RETURN FROM CLERMONT TAXI RANK TURN RIGHT INTO CLERMONT ROAD JOIN POSSELT ROAD JOIN SHEPSTONE ROAD TURN RIGHT INTO CROMPTON STREET TURN RIGHT INTO LAUGHT STREET TURN LEFT INTO GLENUGIE ROAD TURN RIGHT INTO OLD MAIN ROAD JOIN RICHMOND ROAD TURN RIGHT INTO TRAFFORD ROAD JOIN HILLCLIMB ROAD TO MONZA ROAD TO A DESIGNATED TAXI STOP AND RETURN TO CLERMONT TAXI RANK ALONG THE SAME ROUTE. (III) CLERMONT TO WESTMEAD/BAKERY AND RETURN FROM CLERMONT TAXI RANK TURN RIGHT INTO CLERMONT ROAD JOIN POSSELT ROAD JOIN SHEPSTONE ROAD TURN RIGHT INTO CROMPTON STREET TURN RIGHT INTO LAUGHT STREET TURN LEFT INTO GLENUGIE ROAD TURN RIGHT INTO OLD MAIN ROAD JOIN RICHMOND ROAD TURN RIGHT INTO ALEXANDER ROAD TURN LEFT TO MALCOLM ROAD TURN RIGHT INTO CIRCUIT ROAD TURN RIGHT INTO CLARK ROAD TURN LEFT INTO ALEXANDER ROAD TO A DESIGNATED TAXI STOP AND RETURN ALONG THE SAME ROUTE TO CLERMONT TAXI RANK.
12.9	2206PB2206RK00048116 - CLERMONT TO PINETOWN	FROM CLERMONT TAXI RANK TURN RIGHT INTO CLERMONT ROAD JOIN POSSELT ROAD JOIN SHEPSTONE ROAD, TURN RIGHT INTO CROMPTON STREET, TURN RIGHT INTO UNION LANE, TURN LEFT INTO GLENUGIE ROAD JOIN MOODIE, TURN RIGHT INTO HILL STREET INTO HILL STREET TAXI RANK AND RETURN WITH HILL STREET TURN LEFT INTO MOODIE STREET JOIN GLENUGIE ROAD TURN RIGHT INTO LAUGHT STREET, TURN LEFT INTO CROMPTON STREET, TURN LEFT INTO SHEPSTONE ROAD JOIN POSSELT ROAD CLERMONT ROAD JOIN CLERMONT ROAD TURN RIGHT INTO NORTH TO CLERMONT TAXI RANK.
12.10	2206PC21004R00048108 - KWADABEKA TO DURBAN	FROM KWADABEKA A TAXI RANK, PASSING KK HOSTEL TURN LEFT INTO NORTH ROAD, TURN RIGHT INTO 3RD AVENUE JOIN DINKELMAN ROAD, JOINING OTTO VOLEK ROAD, JOIN STAPLETON ROAD, JOIN M13, JOIN N3 TURN RIGHT INTO WESTERN FREEWAY, TURN RIGHT INTO GREY STREET TURN LEFT INTO WEST STREET, TURN LEFT INTO ALIHAL STREET, TURN LEFT INTO PINE STREET, TURN RIGHT INTO RUSSEL STREET, TURN LEFT INTO LEOPOLD STREET, TO CITY MARKET, UNIVERSITY AVENUE TURN RIGHT INTO RANK NO231 WARWICK AVENUE AND RETURN WITH WARWICK AVENUE TURN LEFT INTO CANNONGATE ROAD ALONG N8 OFF RAMP AND USING THE SAME ROUTE IN THE OPPOSITE DIRECTION AND PROCEED TO KWA-DABEKA "A" TAXI RANK.
12.11	2206PC21004R00048109 - KWADABEKA A TO DURBAN	FROM KWADABEKA A TAXI RANK, PASSING KK HOSTEL TURN LEFT INTO NORTH ROAD, TURN RIGHT INTO 3RD AVENUE JOIN DINKELMAN ROAD, JOINING OTTO VOLEK ROAD, JOIN STAPLETON ROAD, JOIN M13, JOIN N3 TURN RIGHT INTO WESTERN FREEWAY, TURN RIGHT INTO GREY STREET TURN LEFT INTO WEST STREET, TURN LEFT INTO ALIHAL STREET, TURN LEFT INTO PINE STREET, TURN RIGHT INTO RUSSEL STREET, TURN LEFT INTO LEOPOLD STREET, TO CITY MARKET, UNIVERSITY AVENUE TURN RIGHT INTO RANK NO231 WARWICK AVENUE AND RETURN WITH WARWICK AVENUE TURN LEFT INTO CANNONGATE ROAD ALONG N8 OFF RAMP AND USING THE SAME ROUTE IN THE OPPOSITE DIRECTION AND PROCEED TO KWA-DABEKA "A" TAXI RANK.
12.12	2206PC21004R00048111 - KWADABEKA D TO DURBAN	FROM KWA-DABEKA D TAXI RANK, PASSING KWA-DABEKA CLINIC TURN RIGHT INTO NORTH ROAD TURN RIGHT INTO 3RD AVENUE JOIN DINKELMAN ROAD, JOIN OTTO VOLEK ROAD JOIN STAPLETON ROAD, TURN LEFT TO M13 JOIN WESTERN FREE WAY, TURN RIGHT INTO GREY STREET TURN LEFT INTO WEST STREET TURN LEFT INTO ALIHAL STREET TURN LEFT INTO PINE STREET, TURN RIGHT INTO RUSSEL STREET TURN LEFT INTO LEOPOLD STREET TURN RIGHT INTO CITY MARKET UNIVERSITY AVENUE TURN RIGHT INTO RANK NO231 WARWICK AVENUE AND RETURN WITH WARWICK AVENUE TURN LEFT INTO CANNONGATE ROAD ALONG N8 OFF RAMP AND USING THE SAME ROUTE IN THE OPPOSITE DIRECTION AND PROCEED TO KWA-DABEKA "D" TAXI RANK.
12.13	2206PC21004R00048112 - KWADABEKA KK HOSTEL TO DURBAN	FROM KK TAXI RANK TURN LEFT INTO NORTH ROAD TURN RIGHT INTO 12TH STREET JOIN DINKELMAN ROAD OTTO VOLEK ROAD JOIN STAPLETON ROAD TURN RIGHT INTO M13 JOIN N3 TURN RIGHT INTO WESTERN FREEWAY, TURN RIGHT INTO GREY STREET TURN LEFT INTO WEST STREET TURN LEFT INTO ALIHAL STREET TURN LEFT INTO PINE STREET, TURN RIGHT INTO RUSSEL STREET, TURN LEFT INTO LEOPOLD STREET, TO CITY MARKET UNIVERSITY AVENUE TURN RIGHT INTO RANK NO231/ WARWICK AVENUE AND RETURN AND RETURN WITH WARWICK AVENUE TURNING LEFT INTO CANNONGATE ROAD ALONG N8 OFF RAMP AND USING THE SAME ROUTE PROCEEDING TO KK HOSTEL TAXI RANK.
12.14	2206PC2206LS00050241 - KWADABEKA D TO DURBAN	FROM KWADABEKA D TAXI RANK, PASSING KWADABEKA CLINIC TURN RIGHT INTO NORTH ROAD, TURN RIGHT INTO 3RD AVENUE, JOIN DINKELMAN ROAD, JOIN OTTO VOLEK ROAD, JOIN STAPLETON ROAD, TURN LEFT TO M13, JOIN N3, WESTERN FREE WAY, TURN RIGHT INTO GREY STREET, TURN LEFT INTO WEST STREET, TURN LEFT INTO ALIHAL STREET, TURN LEFT INTO PINE STREET, TURN RIGHT INTO RUSSEL STREET, TURN LEFT INTO LEOPOLD STREET, TURN RIGHT INTO CITY MARKET, UNIVERSITY AVENUE, TURN RIGHT INTO RANK NO231 WARWICK AVENUE AND RETURN WITH WARWICK AVENUE, TURN LEFT INTO CANNONGATE ROAD ALONG N8 OFF RAMP AND USING THE SAME ROUTE IN THE OPPOSITE DIRECTION AND PROCEED TO KWADABEKA D TAXI RANK.
12.15	2206PC2206LS00050243 - KK HOSTEL TO DURBAN	FROM KK TAXI RANK TURN LEFT INTO NORTH ROAD, TURN RIGHT INTO 12TH STREET JOIN DINKELMAN ROAD JOIN OTTO VOLEK ROAD, JOIN STAPLETON ROAD, TURN RIGHT INTO M13 JOIN N3, TURN RIGHT INTO WESTERN FREEWAY, TURN RIGHT INTO GREY STREET, TURN LEFT INTO WEST STREET, TURN LEFT INTO ALIHAL STREET, TURN LEFT INTO PINE STREET, TURN RIGHT INTO RUSSEL STREET, TURN LEFT INTO LEOPOLD STREET, TO CITY MARKET, UNIVERSITY AVENUE, TURN RIGHT INTO RANK NO231/ WARWICK AVENUE AND RETURN WITH WARWICK AVENUE TURNING LEFT INTO CANNONGATE ROAD ALONG N8 OFF RAMP AND USING THE SAME ROUTE PROCEEDING TO KK HOSTEL TAXI RANK.
12.16	2206PC2206R400048114 - KWADABEKA KK TO WESTMEAD	FROM KK TAXI RANK TURN LEFT INTO NORTH ROAD, TURN RIGHT INTO 12TH STREET, JOIN DINKELMAN ROAD TURN RIGHT INTO SHEPSTONE ROAD TURN LEFT INTO CROMPTON STREET TURN RIGHT INTO LAUGHT STREET TURN LEFT INTO GLENUGIE ROAD TURN RIGHT INTO OLD MAIN ROAD, RICHMOND ROAD TURN RIGHT INTO TRAFFORD STREET JOIN GOODWOOD ROAD TURN LEFT INTO MAHOGANY ROAD TO A DESIGNATED TAXI STOP AND RETURN ALONG THE SAME ROUTE TO KK TAXI RANK. (I) KK TO WESTMEAD / METROFILE FROM KK TAXI RANK TURN LEFT INTO NORTH ROAD TURN RIGHT INTO 12TH STREET JOIN DINKELMAN ROAD TURN RIGHT INTO SHEPSTONE ROAD TURN RIGHT INTO CROMPTON STREET TURN RIGHT INTO LAUGHT STREET TURN LEFT INTO GLENUGIE ROAD TURN RIGHT INTO OLD MAIN ROAD RICHMOND ROAD TURN RIGHT INTO TRAFFORD STREET JOIN HILLCLIMB ROAD TO MONZA ROAD TO A DESIGNATED TAXI STOP AND RETURN ALONG THE SAME ROUTE TO KK TAXI RANK. (II) KK TO WESTMEAD / BAKERY FROM KK TAXI RANK TURN LEFT INTO NORTH ROAD, TURN RIGHT INTO 3RD AVENUE JOIN DINKELMAN ROAD TURN RIGHT INTO SHEPSTONE ROAD TURN RIGHT INTO CROMPTON STREET TURN RIGHT INTO LAUGHT ROAD, TURN LEFT INTO GLENUGIE ROAD, TURN RIGHT INTO OLD MAIN ROAD RICHMOND ROAD TURN RIGHT INTO ALEXANDER ROAD, TURN LEFT INTO MALCOM ROAD TURN RIGHT INTO CIRCUIT ROAD TURN RIGHT INTO CLARK ROAD TURN LEFT INTO ALEXANDER ROAD TO A DESIGNATED TAXI STOP AND RETURN ALONG THE SAME ROUTE TO KK TAXI RANK.
12.17	2206PC2206RK00048107 - KWADABEKA TO PINETOWN	FROM KWADABEKA A TAXI RANK, PASSING KK HOSTEL TURN LEFT INTO NORTH ROAD, TURN LEFT INTO 3RD AVENUE, JOINING DINKELMAN ROAD, TURN RIGHT INTO SHEPSTONE ROAD, TURN RIGHT INTO CROMPTON STREET, TURN RIGHT INTO UNION LANE, TURN LEFT INTO GLENUGIE ROAD JOINING MOODIE STREET, TURN LEFT INTO HILL STREET, INTO HILL STREET TAXI RANK AND RETURN WITH HILL STREET, TURN LEFT INTO MOODIE STREET JOIN GLENUGIE ROAD TURN RIGHT INTO LAUGHT STREET, TURN LEFT INTO CROMPTON STREET, TURN LEFT INTO SHEPSTONE ROAD TURN RIGHT INTO DINKELMAN ROAD TURN LEFT INTO NORTH ROAD, AND PROCEED TO KWA-DABEKA "A" TAXI RANK.



transport

Department:
Transport
Province of KwaZulu-Natal

GAZETTE

LGKZNG43-2020-FEB

REGION: ALL

12.18	2206PC2206RK00048110 - KWADABEKA TO PINETOWN	FROM KWA-DABEKA D TAXI RANK. PASSING KWA-DABEKA CLINIC TURN RIGHT INTO NORTH ROAD, TURN RIGHT INTO 3RD AVENUE JOIN DINKELMAN ROAD, TURN RIGHT INTO SHEPSTONE ROAD, TURN RIGHT INTO CROMPTON STREET, TURN RIGHT INTO UNION LANE, TURN LEFT INTO GLENUGIE ROAD JOIN MOODIE STREET, TURN RIGHT INTO HILL STREET, INTO HILL TAXI RANK AND RETURN WITH HILL STREET, TURN LEFT INTO MOODIE STREET JOIN GLENUGIE ROAD, TURN RIGHT INTO LAUTH STREET, TURN LEFT INTO CROMPTON STREET, TURN LEFT INTO SHEPSTONE ROAD, TURN RIGHT INTO DINKELMAN ROAD, TURN LEFT INTO 1ST AVENUE LEFT INTO NORTH ROAD AND PROCEED TO KWA-DABEKA "D" TAXI RANK.
12.19	2206PC2206RK00048113 - KWADABEKA KK HOSTEL TO PINETOWN	FROM KK RANK TURN LEFT INTO NORTH ROAD TURN RIGHT INTO 12TH STREET JOIN DINKELMAN ROAD TURN RIGHT INTO SHEPSTONE ROAD TURN RIGHT INTO CROMPTON STREET TURN RIGHT INTO UNION LANE TURN LEFT INTO GLENUGIE ROAD JOIN MOODIE STREET TURN LEFT INTO HILL STREET INTO HILL STREET TAXI RANK AND RETURN WITH HILL STREET TURN LEFT INTO MOODIE STREET JOIN GLENUGIE ROAD TURN RIGHT INTO LAUTH STREET TURN LEFT INTO CROMPTON STREET TURN LEFT INTO SHEPSTONE ROAD TURN RIGHT INTO DINKELMAN ROAD TURN RIGHT INTO 1ST AVENUE TURN LEFT INTO NORTH ROAD TURN RIGHT INTO AND INTO KK TAXI RANK.
12.20	2206PC2206RK00050236 - KWADABEKA A TO PINETOWN	FROM KWADABEKA A TAXI RANK, PASSING KK HOSTEL TURN LEFT INTO NORTH ROAD, TURN LEFT INTO 3RD AVENUE JOINING DINKELMAN ROAD, TURN RIGHT INTO SHEPSTONE ROAD, TURN RIGHT INTO CROMPTON STREET, TURN RIGHT INTO UNION LANE, TURN LEFT INTO GLENUGIE ROAD JOINING MOODIE STREET, TURN LEFT INTO HILL STREET, INTO HILL STREET TAXI RANK AND RETURN WITH HILL STREET, TURN LEFT INTO MOODIE STREET JOIN GLENUGIE ROAD TURN RIGHT INTO LAUTH STREET, TURN LEFT INTO CROMPTON STREET, TURN LEFT INTO SHEPSTONE ROAD TURN RIGHT INTO DINKELMAN ROAD TURN LEFT INTO NORTH ROAD, AND PROCEED TO KWA-DABEKA A TAXI RANK.
12.21	2206PC2206RK00050238 - KWADABEKA D TO PINETOWN	FROM KWA DABEKA, D TAXI RANK. PASSING KWA- DABEKA CLINIC TURN RIGHT INTO NORTH ROAD, TURN RIGHT INTO 3RD AVENUE JOIN DINKELMAN ROAD, TURN RIGHT INTO SHEPSTONE ROAD, TURN RIGHT INTO CROMPTON STREET, TURN RIGHT INTO UNION LANE, TURN LEFT INTO GLENUGIE ROAD JOIN MOODIE STREET, TURN RIGHT INTO HILL STREET, INTO HILL TAXI RANK AND RETURN WITH HILL STREET, TURN LEFT INTO MOODIE STREET JOIN GLENUGIE ROAD, TURN RIGHT INTO LAUTH STREET, TURN LEFT INTO CROMPTON STREET, TURN LEFT INTO SHEPSTONE ROAD, TURN RIGHT INTO DINKELMAN ROAD, TURN LEFT INTO 1ST AVENUE, LEFT INTO NORTH ROAD AND PROCEED TO KWA DABEKA "D" TAXI RANK.
12.22	2206PC2206RK00050246 - KK HOSTEL TO PINETOWN	FROM KK RANK TURN LEFT INTO NORTH ROAD, TURN RIGHT INTO 12TH STREET, JOIN DINKELMAN ROAD, TURN RIGHT INTO SHEPSTONE ROAD, TURN RIGHT INTO CROMPTON STREET, TURN RIGHT INTO UNION LANE, TURN LEFT INTO GLENUGIE ROAD, JOIN MOODIE STREET, TURN LEFT INTO HILL STREET INTO HILL STREET TAXI RANK AND RETURN WITH HILL STREET, TURN LEFT INTO MOODIE STREET, JOIN GLENUGIE ROAD, TURN RIGHT INTO LAUTH STREET, TURN LEFT INTO CROMPTON STREET, TURN LEFT INTO SHEPSTONE ROAD, TURN RIGHT INTO DINKELMAN ROAD, TURN RIGHT INTO 1ST AVENUE, TURN LEFT INTO NORTH ROAD, TURN RIGHT INTO AND INTO KK TAXI RANK.
12.23	2206PC2206RK00050247 - KK HOSTEL TO WESTMEAD	FROM KK TAXI RANK TURN LEFT INTO NORTH ROAD, TURN RIGHT INTO 12TH STREET, JOIN DINKELMAN ROAD, TURN RIGHT INTO SHEPSTONE ROAD, TURN LEFT INTO CROMPTON STREET, TURN RIGHT INTO LAUTH STREET, TURN LEFT INTO GLENUGIE ROAD, TURN RIGHT INTO OLD MAIN ROAD, RICHMOND ROAD, TURN RIGHT INTO TRAFFORD STREET, JOIN GOODWOOD ROAD, TURN LEFT INTO MAHOGANY ROAD TO A DESIGNATED TAXI STOP AND RETURN ALONG THE SAME ROUTE TO KK TAXI RANK. FROM KK TAXI RANK TURN LEFT INTO NORTH ROAD, TURN RIGHT INTO 12TH STREET JOIN DINKELMAN ROAD, TURN RIGHT INTO SHEPSTONE ROAD, TURN RIGHT INTO CROMPTON STREET, TURN RIGHT INTO LAUGHT STREET, TURN LEFT INTO GLENUGIE ROAD, TURN RIGHT INTO OLD MAIN ROAD, RICHMOND ROAD, TURN RIGHT INTO TRAFFORD STREET JOIN HILLCLIMB ROAD, TO MONZA ROAD TO A DESIGNATED TAXI STOP, AND RETURN ALONG THE SAME ROUTE TO KK TAXI RANK. FROM KK TAXI RANK TURN LEFT INTO NORTH ROAD, TURN RIGHT INTO 3RD AVENUE JOIN DINKELMAN ROAD, TURN RIGHT INTO SHEPSTONE ROAD, TURN RIGHT INTO CROMPTON STREET, TURN RIGHT INTO LAUGHT ROAD, TURN LEFT INTO GLENUGIE ROAD, TURN RIGHT INTO OLD MAIN ROAD, RICHMOND ROAD, TURN RIGHT INTO ALEXANDER ROAD, TURN LEFT INTO MALCOM ROAD, TURN RIGHT INTO CIRCUIT ROAD, TURN RIGHT INTO CLARK ROAD, TURN LEFT UNTO ALEXANDER ROAD TO A DESIGNATED TAXI STOP, AND RETURN ALONG THE SAME ROUTE TO KK TAXI RANK.



transport

Department:
Transport
Province of KwaZulu-Natal

GAZETTE

LGKZNG43-2020-FEB

REGION: ALL

1) Application Number: APP0121614	2) Gazette Number: LGKZNG43-2020-FEB
3) Applicant: MI SIGWEBELA ID NO. 6207085513088 Association: CLERMONT AND KWADABEKA TAXI OWNERS ASS.	4) Applicant Address: 43 SWINTONE ROAD MOBENI KWA ZULU NATAL 4052
5) Existing Licence Holder: NOT APPLICABLE ID NO. NOT APPLICABLE	6) Existing Licence Holder Address: NOT APPLICABLE
7) Type of application: NEW OPERATING LICENCE	8) Operating Licence Number: NOTAVAILABLE
9) Vehicle Type: MINIBUS	10) 1 X 15 (SEATED) + 0 (STANDING)
11) Region: DURBAN WEST	
12.1	<p>21004R2206P900048120 - CLERMONT TO WESTMEAD</p> <p>FROM CLERMONT TAXI RANK TURN RIGHT INTO CLERMONT ROAD JOIN POSSELT ROAD JOIN SHEPSTONE ROAD, TURN RIGHT INTO CROMPTON STREET, TURN RIGHT INTO LAUTH STREET, TURN LEFT INTO GLENUGIE ROAD, TURN LEFT INTO OLD MAIN ROAD, JOIN RICHMOND ROAD, TURN RIGHT INTO TRAFFORD ROAD JOIN GOODWOOD ROAD, TURN LEFT INTO MAHOGANY ROAD A TO A DESIGNATED TAXI STOP AND RETURN ALONG THE SAME ROUTE TO CLERMONT TAXI RANK.</p> <p>FROM CLERMONT TAXI RANK TURN RIGHT INTO CLERMONT ROAD JOIN POSSELT ROAD JOIN SHEPSTONE ROAD, TURN RIGHT INTO CROMPTON STREET, TURN RIGHT INTO LAUTH STREET, TURN LEFT INTO GLENUGIE ROAD, TURN RIGHT INTO OLD MAIN ROAD JOIN RICHMOND ROAD, TURN RIGHT INTO TRAFFORD ROAD JOIN HILLCLIMB ROAD TO MONZA TO A DESIGNATED TAXI STOP AND RETURN TO CLERMONT TAXI RANK ALONG THE SAME ROUTE.</p> <p>FROM CLERMONT TAXI RANK TURN RIGHT INTO CLERMONT ROAD JOIN POSSELT ROAD JOIN SHEPSTONE ROAD, TURN RIGHT INTO CROMPTON STREET, TURN RIGHT INTO LAUTH STREET, TURN LEFT INTO GLENUGIE ROAD TURN RIGHT INTO OLD MAIN ROAD JOIN RICHMOND ROAD, TURN RIGHT INTO ALEXANDER ROAD, TURN LEFT TO MALCOLM ROAD, TURN RIGHT INTO CIRCUIT ROAD, TURN RIGHT INTO CLARK ROAD, TURN LEFT INTO ALEXANDER ROAD TO A DESIGNATED TAXI STOP AND RETURN ALONG THE SAME ROUTE TO CLERMONT TAXI RANK.</p>
12.2	<p>21004R2206P900048121 - CONDITIONS</p> <p>GENERAL CONDITIONS APPLICABLE TO ALL ROUTES:</p> <p>1) PASSENGERS MAY BE PICKED UP AND/OR SET DOWN ONLY AT DESIGNATED TAXI RANKS OR TAXI STOPS, WHICH SHALL EXCLUDE BUS STOPS.</p> <p>2) ON THE INBOUND TRIP TO DURBAN, NO PASSENGERS MAY BE PICKED UP EN ROUTE FROM ENTERING THE N8, UNTIL REACHING UNIVERSITY AVENUE TAXI RANK NO231</p> <p>3) ON THE TRIP TO MOLWENI WYEBANK, NO PASSENGERS MAY BE SET DOWN UNTIL REACHING M3.</p> <p>4) ENTRY OR RANKING ON PRIVATE PROPERTY IS NOT PERMITTED WITHOUT THE WRITTEN PERMISSION OF THE LANDLORD, A COPY OF WHICH MUST BE SUPPLIED TO THE BOARD.</p> <p>5) WITHOUT HAVING ENTERED INTO AN AGREEMENT WITH OTHER OPERATORS ON A COMMON ROUTE, AS CONTEMPLATED BY SECTION 8(2) OF ACT 2000, THE PICKING UP OR SETTING OF PASSENGERS ON SUCH AGREEMENT MUST BE SUPPLIED TO THE BOARD.</p> <p>6) AT RANKS, WHETHER ON-STREET OR OFF-STREET, ONLY THE TAXIS THAT CAN BE ACCOMMODATED IN THE DEMARCATED AREA MAY OCCUPY THE RANK. EXCESS VEHICLES MUST HOLD ELSEWHERE.</p> <p>7) RANK PERMITS OR LETTERS OF AUTHORITY MUST BE PRODUCED IN RESPECT OF ALL RANKS IN MUNICIPAL AREAS, IN PARTICULAR MAJOR TOWNS AND CITIES AND IN PARTICULAR INTER-PROVINCIAL DESTINATIONS.</p> <p>8) THE ALLOCATION OF ANY ROUTE OR PORTION OF ROUTE IS SUBJECT TO THE CONDITION THAT IT HAS BEEN APPROVED AND ALLOCATED IN GOOD FAITH AND THAT SUCH ROUTE WILL BE INVALID SHOULD IT TRANSPIRE THAT THE ROUTE OR PORTION THERE OF WILL, OR HAS CAUSED CONFLICT DUE TO IT HAVING BEEN APPROVED BASED ON INCORRECT OR FALSE INFORMATION SUPPLIED TO THE BOARD OR AS RESULT OF AN ERROR. IN SUCH INSTANCE THE OPERATING LICENCE MUST BE RETURNED TO THE BOARD FOR CORRECTION.</p> <p>9) THE VEHICLE MUST BE COVERED BY MOTOR VEHICLE INSURANCE AS WELL AS PERSONAL LIABILITY INSURANCE.</p>
12.3	<p>21004R2206RK00048118 - CLERMONT TO DURBAN</p> <p>FROM CLERMONT TAXI RANK TURN RIGHT INTO CLERMONT ROAD, JOIN POSSELT ROAD, TURN LEFT INTO OTTO VOLEK ROAD JOIN STAPLETON ROAD, TURN RIGHT INTO M13 JOIN N3, WESTERN FREE WAY, TURN RIGHT INTO GREY STREET, TURN LEFT INTO WEST STREET, TURN LEFT INTO ALIWAAL STREET, TURN LEFT INTO PINE STREET, TURN RIGHT INTO RUSSELL STREET, TURN LEFT INTO LEOPOLD STREET, JOIN MARKET STREET, UNIVERSITY AVENUE TURN RIGHT INTO RANK NO231 WARWICK AVENUE AND RETURN WITH WARWICK AVENUE, TURN LEFT INTO CANNONGATE ROAD ONTO N3 OFF RAMP AND USE SAME ROUTE TO CLERMONT TAXI RANK.</p>
12.4	<p>21004R2206RK00048119 - CLERMONT TO PINETOWN</p> <p>FROM CLERMONT TAXI RANK TURN RIGHT INTO CLERMONT ROAD JOIN POSSELT ROAD JOIN SHEPSTONE ROAD, TURN RIGHT INTO CROMPTON STREET, TURN RIGHT INTO UNION LANE, TURN LEFT INTO GLENUGIE ROAD JOIN MOODIE STREET, TURN RIGHT INTO HILL STREET INTO HILL STREET TAXI RANK.</p> <p>RETURN</p> <p>FROM HILL STREET TURN LEFT INTO MOODIE STREET JOIN GLENUGIE ROAD, TURN RIGHT INTO LAUTH STREET, TURN LEFT INTO CROMPTON STREET, TURN LEFT INTO SHEPSTONE ROAD JOIN POSSELT ROAD JOIN CLERMONT ROAD TURN RIGHT INTO NORTH ROAD TO CLERMONT TAXI RANK.</p>
12.5	<p>2206LS2206P900050254 - DURBAN TO WESTVILLE PRISON</p> <p>FROM UNIVERSITY AVENUE TAXI RANK INTO WARWICK AVENUE, LEFT INTO CANNONGATE ROAD, INTO WESTERN FREEWAY (N3) LEFT INTO OFF-RAMP TO SPINE ROAD ALONG SPINE ROAD, RIGHT INTO SPINE ROAD EXT. LEADING TO THE WESTVILLE PRISON. FROM WESTVILLE PRISON TURN LEFT INTO SPINE ROAD, TURN TO N3, JOIN WESTERN FREE WAY, TURN RIGHT TO MARKET STREET, UNIVERSITY AVENUE TURN RIGHT TO RANK NO.231 WARWICK AVENUE.</p>
12.6	<p>2206LS2206RK00050252 - DURBAN TO PINETOWN</p> <p>FROM RANK NO. 231 TAKING CANNONGATE ROAD OFF-RAMP, JOIN N8, TO JOIN M13 TO JOIN UNDERWOOD ROAD TURN INTO CAVERSHAM TURN LEFT INTO RAILWAY STREET TURN LEFT INTO HILL STREET AND INTO HILL STREET TAXI RANK AND RETURN ALONG THE SAME ROUTE IN REVERSE</p>



transport

Department:
Transport
Province of KwaZulu-Natal

GAZETTE

LGKZNG43-2020-FEB

REGION: ALL

12.7	2206PB21004R00048115 - CLERMONT TO DURBAN	FROM CLERMONT TAXI RANK TURN RIGHT INTO CLERMONT ROAD TURN LEFT INTO OTTO VOLEK ROAD JOIN STAPLETON ROAD, TURN RIGHT INTO M13 JOIN N3, WESTERN FREE WAY TURN RIGHT INTO GREY STREET TURN LEFT INTO WEST STREET TURN LEFT INTO ALI WAL STREET TURN LEFT INTO PINE STREET, TURN RIGHT INTO RUSSEL STREET, TURN LEFT INTO LEOPOLD, JOIN MARKET STREET, UNIVERSITY AVENUE TURN RIGHT INTO RANK NO. 231 WARWICK AVENUE AND RETURN WITH WARWICK AVENUE TURN LEFT INTO CANNONGATE ROAD INTO N OFF RAMP AND USE SAME ROUTE TO CLERMONT TAXI RANK.
12.8	2206PB2206R400048117 - CLERMONT TO WESTMEAD	FROM CLERMONT TAXI RANK TURN RIGHT INTO CLERMONT ROAD JOIN POSSELT ROAD SHEPSTONE ROAD, TURN RIGHT INTO CROMPTON STREET TURN RIGHT INTO LAUGHT STREET TURN LEFT INTO GLENUGIE ROAD, TURN LEFT INTO OLD MAIN ROAD, JOIN RICHMOND ROAD, TURN RIGHT INTO TRAFFORD ROAD JOIN GOODWOOD ROAD, TURN LEFT INTO MAHOGANY ROAD A TO A DESIGNATED TAXI STOP AND RETURN ALONG THE SAME ROUTE TO CLERMONT TAXI RANK. (II) CLERMONT TO WESTMEAD/ METROFILE AND RETURN FROM CLERMONT TAXI RANK TURN RIGHT INTO CLERMONT ROAD JOIN POSSELT ROAD JOIN SHEPSTONE ROAD TURN RIGHT INTO CROMPTON STREET TURN RIGHT INTO LAUGHT STREET TURN LEFT INTO GLENUGIE ROAD TURN RIGHT INTO OLD MAIN ROAD JOIN RICHMOND ROAD TURN RIGHT INTO TRAFFORD ROAD JOIN HILLCLIMB ROAD TO MONZA ROAD TO A DESIGNATED TAXI STOP AND RETURN TO CLERMONT TAXI RANK ALONG THE SAME ROUTE. (III) CLERMONT TO WESTMEAD/BAKERY AND RETURN FROM CLERMONT TAXI RANK TURN RIGHT INTO CLERMONT ROAD JOIN POSSELT ROAD JOIN SHEPSTONE ROAD TURN RIGHT INTO CROMPTON STREET TURN RIGHT INTO LAUGHT STREET TURN LEFT INTO GLENUGIE ROAD TURN RIGHT INTO OLD MAIN ROAD JOIN RICHMOND ROAD TURN RIGHT INTO ALEXANDER ROAD TURN LEFT TO MALCOLM ROAD TURN RIGHT INTO CIRCUIT ROAD TURN RIGHT INTO CLARK ROAD TURN LEFT INTO ALEXANDER ROAD TO A DESIGNATED TAXI STOP AND RETURN ALONG THE SAME ROUTE TO CLERMONT TAXI RANK.
12.9	2206PB2206RK00048116 - CLERMONT TO PINETOWN	FROM CLERMONT TAXI RANK TURN RIGHT INTO CLERMONT ROAD JOIN POSSELT ROAD JOIN SHEPSTONE ROAD, TURN RIGHT INTO CROMPTON STREET, TURN RIGHT INTO UNION LANE, TURN LEFT INTO GLENUGIE ROAD JOIN MOODIE, TURN RIGHT INTO HILL STREET INTO HILL STREET TAXI RANK AND RETURN WITH HILL STREET TURN LEFT INTO MOODIE STREET JOIN GLENUGIE ROAD TURN RIGHT INTO LAUGHT STREET, TURN LEFT INTO CROMPTON STREET, TURN LEFT INTO SHEPSTONE ROAD JOIN POSSELT ROAD CLERMONT ROAD JOIN CLERMONT ROAD TURN RIGHT INTO NORTH TO CLERMONT TAXI RANK.
12.10	2206PC21004R00048108 - KWADABEKA TO DURBAN	FROM KWADABEKA A TAXI RANK, PASSING KK HOSTEL TURN LEFT INTO NORTH ROAD, TURN RIGHT INTO 3RD AVENUE JOIN DINKELMAN ROAD, JOINING OTTO VOLEK ROAD, JOIN STAPLETON ROAD, JOIN M13, JOIN N3 TURN RIGHT INTO WESTERN FREEWAY, TURN RIGHT INTO GREY STREET TURN LEFT INTO WEST STREET, TURN LEFT INTO ALI WAL STREET, TURN LEFT INTO PINE STREET, TURN RIGHT INTO RUSSEL STREET, TURN LEFT INTO LEOPOLD STREET, TO CITY MARKET, UNIVERSITY AVENUE TURN RIGHT INTO RANK NO231 WARWICK AVENUE AND RETURN WITH WARWICK AVENUE TURN LEFT INTO CANNONGATE ROAD ALONG N OFF RAMP AND USING THE SAME ROUTE IN THE OPPOSITE DIRECTION AND PROCEED TO KWA-DABEKA "A" TAXI RANK.
12.11	2206PC21004R00048109 - KWADABEKA A TO DURBAN	FROM KWADABEKA A TAXI RANK, PASSING KK HOSTEL TURN LEFT INTO NORTH ROAD, TURN RIGHT INTO 3RD AVENUE JOIN DINKELMAN ROAD, JOINING OTTO VOLEK ROAD, JOIN STAPLETON ROAD, JOIN M13, JOIN N3 TURN RIGHT INTO WESTERN FREEWAY, TURN RIGHT INTO GREY STREET TURN LEFT INTO WEST STREET, TURN LEFT INTO ALI WAL STREET, TURN LEFT INTO PINE STREET, TURN RIGHT INTO RUSSEL STREET, TURN LEFT INTO LEOPOLD STREET, TO CITY MARKET, UNIVERSITY AVENUE TURN RIGHT INTO RANK NO231 WARWICK AVENUE AND RETURN WITH WARWICK AVENUE TURN LEFT INTO CANNONGATE ROAD ALONG N OFF RAMP AND USING THE SAME ROUTE IN THE OPPOSITE DIRECTION AND PROCEED TO KWA-DABEKA "A" TAXI RANK.
12.12	2206PC21004R00048111 - KWADABEKA D TO DURBAN	FROM KWA-DABEKA D TAXI RANK, PASSING KWA-DABEKA CLINIC TURN RIGHT INTO NORTH ROAD TURN RIGHT INTO 3RD AVENUE JOIN DINKELMAN ROAD, JOIN OTTO VOLEK ROAD JOIN STAPLETON ROAD, TURN LEFT TO M13 JOIN WESTERN FREE WAY, TURN RIGHT INTO GREY STREET TURN LEFT INTO WEST STREET TURN LEFT INTO ALI WAL STREET TURN LEFT INTO PINE STREET, TURN RIGHT INTO RUSSEL STREET TURN LEFT INTO LEOPOLD STREET TURN RIGHT INTO CITY MARKET UNIVERSITY AVENUE TURN RIGHT INTO RANK NO231 WARWICK AVENUE AND RETURN WITH WARWICK AVENUE TURN LEFT INTO CANNONGATE ROAD ALONG N OFF RAMP AND USING THE SAME ROUTE IN THE OPPOSITE DIRECTION AND PROCEED TO KWA-DABEKA "D" TAXI RANK.
12.13	2206PC21004R00048112 - KWADABEKA KK HOSTEL TO DURBAN	FROM KK TAXI RANK TURN LEFT INTO NORTH ROAD TURN RIGHT INTO 12TH STREET JOIN DINKELMAN ROAD OTTO VOLEK ROAD JOIN STAPLETON ROAD TURN RIGHT INTO M13 JOIN N3 TURN RIGHT INTO WESTERN FREEWAY, TURN RIGHT INTO GREY STREET TURN LEFT INTO WEST STREET TURN LEFT INTO ALI WAL STREET TURN LEFT INTO PINE STREET, TURN RIGHT INTO RUSSEL STREET, TURN LEFT INTO LEOPOLD STREET, TO CITY MARKET UNIVERSITY AVENUE TURN RIGHT INTO RANK NO231 WARWICK AVENUE AND RETURN WITH WARWICK AVENUE TURNING LEFT INTO CANNONGATE ROAD ALONG N OFF RAMP AND USING THE SAME ROUTE PROCEEDING TO KK HOSTEL TAXI RANK.
12.14	2206PC2206LS00050241 - KWADABEKA D TO DURBAN	FROM KWADABEKA D TAXI RANK, PASSING KWADABEKA CLINIC TURN RIGHT INTO NORTH ROAD, TURN RIGHT INTO 3RD AVENUE, JOIN DINKELMAN ROAD, JOIN OTTO VOLEK ROAD, JOIN STAPLETON ROAD, TURN LEFT TO M13, JOIN N3, WESTERN FREE WAY, TURN RIGHT INTO GREY STREET, TURN LEFT INTO WEST STREET, TURN LEFT INTO ALI WAL STREET, TURN LEFT INTO PINE STREET, TURN RIGHT INTO RUSSEL STREET, TURN LEFT INTO LEOPOLD STREET, TURN RIGHT INTO CITY MARKET, UNIVERSITY AVENUE, TURN RIGHT INTO RANK NO231 WARWICK AVENUE AND RETURN WITH WARWICK AVENUE, TURN LEFT INTO CANNONGATE ROAD ALONG N OFF RAMP AND USING THE SAME ROUTE IN THE OPPOSITE DIRECTION AND PROCEED TO KWADABEKA D TAXI RANK.
12.15	2206PC2206LS00050243 - KK HOSTEL TO DURBAN	FROM KK TAXI RANK TURN LEFT INTO NORTH ROAD, TURN RIGHT INTO 12TH STREET JOIN DINKELMAN ROAD JOIN OTTO VOLEK ROAD, JOIN STAPLETON ROAD, TURN RIGHT INTO M13 JOIN N3, TURN RIGHT INTO WESTERN FREEWAY, TURN RIGHT INTO GREY STREET, TURN LEFT INTO WEST STREET, TURN LEFT INTO ALI WAL STREET, TURN LEFT INTO PINE STREET, TURN RIGHT INTO RUSSEL STREET, TURN LEFT INTO LEOPOLD STREET, TO CITY MARKET, UNIVERSITY AVENUE, TURN RIGHT INTO RANK NO.231/ WARWICK AVENUE AND RETURN WITH WARWICK AVENUE TURNING LEFT INTO CANNONGATE ROAD ALONG N OFF RAMP AND USING THE SAME ROUTE PROCEEDING TO KK HOSTEL TAXI RANK.
12.16	2206PC2206R400048114 - KWADABEKA KK TO WESTMEAD	FROM KK TAXI RANK TURN LEFT INTO NORTH ROAD, TURN RIGHT INTO 12TH STREET, JOIN DINKELMAN ROAD TURN RIGHT INTO SHEPSTONE ROAD TURN LEFT INTO CROMPTON STREET TURN RIGHT INTO LAUGHT STREET TURN LEFT INTO GLENUGIE ROAD TURN RIGHT INTO OLD MAIN ROAD, RICHMOND ROAD TURN RIGHT INTO TRAFFORD STREET JOIN GOODWOOD ROAD TURN LEFT INTO MAHOGANY ROAD TO A DESIGNATED TAXI STOP AND RETURN ALONG THE SAME ROUTE TO KK TAXI RANK. (11) KK TO WESTMEAD / METROFILE FROM KK TAXI RANK TURN LEFT INTO NORTH ROAD TURN RIGHT INTO 12TH STREET JOIN DINKELMAN ROAD TURN RIGHT INTO SHEPSTONE ROAD TURN RIGHT INTO CROMPTON STREET TURN RIGHT INTO LAUGHT STREET TURN LEFT INTO GLENUGIE ROAD TURN RIGHT INTO OLD MAIN ROAD RICHMOND ROAD TURN RIGHT INTO TRAFFORD STREET JOIN HILLCLIMB ROAD TO MONZA ROAD TO A DESIGNATED TAXI STOP AND RETURN ALONG THE SAME ROUTE TO KK TAXI RANK. (11.1) KK TO WESTMEAD / BAKERY FROM KK TAXI RANK TURN LEFT INTO NORTH ROAD, TURN RIGHT INTO 3RD AVENUE JOIN DINKELMAN ROAD TURN RIGHT INTO SHEPSTONE ROAD TURN RIGHT INTO CROMPTON STREET TURN RIGHT INTO LAUGHT ROAD, TURN LEFT INTO GLENUGIE ROAD, TURN RIGHT INTO OLD MAIN ROAD RICHMOND ROAD TURN RIGHT INTO ALEXANDER ROAD, TURN LEFT INTO MALCOM ROAD TURN RIGHT INTO CIRCUIT ROAD TURN RIGHT INTO CLARK ROAD TURN LEFT INTO ALEXANDER ROAD TO A DESIGNATED TAXI STOP AND RETURN ALONG THE SAME ROUTE TO KK TAXI RANK.



transport

Department:
Transport
Province of KwaZulu-Natal

GAZETTE

LGKZNG43-2020-FEB

REGION: ALL

12.17	2206PC2206RK00048107 - KWADABEKA TO PINETOWN	FROM KWADABEKA A TAXI RANK, PASSING KK HOSTEL TURN LEFT INTO NORTH ROAD, TURN LEFT INTO 3RD AVENUE, JOINING DINKELMAN ROAD, TURN RIGHT INTO SHEPSTONE ROAD, TURN RIGHT INTO CROMPTON STREET, TURN RIGHT INTO UNION LANE, TURN LEFT INTO GLENUGIE ROAD JOINING MOODIE STREET, TURN LEFT INTO HILL STREET, INTO HILL STREET TAXI RANK AND RETURN WITH HILL STREET, TURN LEFT INTO MOODIE STREET JOIN GLENUGIE ROAD TURN RIGHT INTO LAUTH STREET, TURN LEFT INTO CROMPTON STREET, TURN LEFT INTO SHEPSTONE ROAD TURN RIGHT INTO DINKELMAN ROAD TURN LEFT INTO NORTH ROAD, AND PROCEED TO KWA-DABEKA "A" TAXI RANK.
12.18	2206PC2206RK00048110 - KWADABEKA TO PINETOWN	FROM KWA-DABEKA D TAXI RANK, PASSING KWA-DABEKA CLINIC TURN RIGHT INTO NORTH ROAD, TURN RIGHT INTO 3RD AVENUE JOIN DINKELMAN ROAD, TURN RIGHT INTO SHEPSTONE ROAD, TURN RIGHT INTO CROMPTON STREET, TURN RIGHT INTO UNION LANE, TURN LEFT INTO GLENUGIE ROAD JOIN MOODIE STREET, TURN RIGHT INTO HILL STREET, INTO HILL TAXI RANK AND RETURN WITH HILL STREET, TURN LEFT INTO MOODIE STREET JOIN GLENUGIE ROAD, TURN RIGHT INTO LAUTH STREET, TURN LEFT INTO CROMPTON STREET, TURN LEFT INTO SHEPSTONE ROAD, TURN RIGHT INTO DINKELMAN ROAD, TURN LEFT INTO 1ST AVENUE LEFT INTO NORTH ROAD AND PROCEED TO KWA-DABEKA "D" TAXI RANK.
12.19	2206PC2206RK00048113 - KWADABEKA KK HOSTEL TO PINETOWN	FROM KK RANK TURN LEFT INTO NORTH ROAD TURN RIGHT INTO 12TH STREET JOIN DINKELMAN ROAD TURN RIGHT INTO SHEPSTONE ROAD TURN RIGHT INTO CROMPTON STREET TURN RIGHT INTO UNION LANE TURN LEFT INTO GLENUGIE ROAD JOIN MOODIE STREET TURN LEFT INTO HILL STREET INTO HILL STREET TAXI RANK AND RETURN WITH HILL STREET TURN LEFT INTO MOODIE STREET JOIN GLENUGIE ROAD TURN RIGHT INTO LAUTH STREET TURN LEFT INTO CROMPTON STREET TURN LEFT INTO SHEPSTONE ROAD TURN RIGHT INTO DINKELMAN ROAD TURN RIGHT INTO 1ST AVENUE TURN LEFT INTO NORTH ROAD TURN RIGHT INTO AND INTO KK TAXI RANK.
12.20	2206PC2206RK00050236 - KWADABEKA A TO PINETOWN	FROM KWADABEKA A TAXI RANK, PASSING KK HOSTEL TURN LEFT INTO NORTH ROAD, TURN LEFT INTO 3RD AVENUE JOINING DINKELMAN ROAD, TURN RIGHT INTO SHEPSTONE ROAD, TURN RIGHT INTO CROMPTON STREET, TURN RIGHT INTO UNION LANE, TURN LEFT INTO GLENUGIE ROAD JOINING MOODIE STREET, TURN LEFT INTO HILL STREET, INTO HILL STREET TAXI RANK AND RETURN WITH HILL STREET, TURN LEFT INTO MOODIE STREET JOIN GLENUGIE ROAD TURN RIGHT INTO LAUTH STREET, TURN LEFT INTO CROMPTON STREET, TURN LEFT INTO SHEPSTONE ROAD TURN RIGHT INTO DINKELMAN ROAD TURN LEFT INTO NORTH ROAD, AND PROCEED TO KWA-DABEKA A TAXI RANK.
12.21	2206PC2206RK00050238 - KWADABEKA D TO PINETOWN	FROM KWA DABEKA, D TAXI RANK, PASSING KWA- DABEKA CLINIC TURN RIGHT INTO NORTH ROAD, TURN RIGHT INTO 3RD AVENUE JOIN DINKELMAN ROAD, TURN RIGHT INTO SHEPSTONE ROAD, TURN RIGHT INTO CROMPTON STREET, TURN RIGHT INTO UNION LANE, TURN LEFT INTO GLENUGIE ROAD JOIN MOODIE STREET, TURN RIGHT INTO HILL STREET, INTO HILL TAXI RANK AND RETURN WITH HILL STREET, TURN LEFT INTO MOODIE STREET JOIN GLENUGIE ROAD, TURN RIGHT INTO LAUTH STREET, TURN LEFT INTO CROMPTON STREET, TURN LEFT INTO SHEPSTONE ROAD, TURN RIGHT INTO DINKELMAN ROAD, TURN LEFT INTO 1ST AVENUE, LEFT INTO NORTH ROAD AND PROCEED TO KWA DABEKA "D" TAXI RANK.
12.22	2206PC2206RK00050246 - KK HOSTEL TO PINETOWN	FROM KK RANK TURN LEFT INTO NORTH ROAD, TURN RIGHT INTO 12TH STREET, JOIN DINKELMAN ROAD, TURN RIGHT INTO SHEPSTONE ROAD, TURN RIGHT INTO CROMPTON STREET, TURN RIGHT INTO UNION LANE, TURN LEFT INTO GLENUGIE ROAD, JOIN MOODIE STREET, TURN LEFT INTO HILL STREET INTO HILL STREET TAXI RANK AND RETURN WITH HILL STREET, TURN LEFT INTO MOODIE STREET, JOIN GLENUGIE ROAD, TURN RIGHT INTO LAUTH STREET, TURN LEFT INTO CROMPTON STREET, TURN LEFT INTO SHEPSTONE ROAD, TURN RIGHT INTO DINKELMAN ROAD, TURN RIGHT INTO 1ST AVENUE, TURN LEFT INTO NORTH ROAD, TURN RIGHT INTO AND INTO KK TAXI RANK.
12.23	2206PC2206RK00050247 - KK HOSTEL TO WESTMEAD	FROM KK TAXI RANK TURN LEFT INTO NORTH ROAD, TURN RIGHT INTO 12TH STREET, JOIN DINKELMAN ROAD, TURN RIGHT INTO SHEPSTONE ROAD, TURN LEFT INTO CROMPTON STREET, TURN RIGHT INTO LAUTH STREET, TURN LEFT INTO GLENUGIE ROAD, TURN RIGHT INTO OLD MAIN ROAD, RICHMOND ROAD, TURN RIGHT INTO TRAFFORD STREET, JOIN GOODWOOD ROAD, TURN LEFT INTO MAHOGANY ROAD TO A DESIGNATED TAXI STOP AND RETURN ALONG THE SAME ROUTE TO KK TAXI RANK. FROM KK TAXI RANK TURN LEFT INTO NORTH ROAD, TURN RIGHT INTO 12TH STREET JOIN DINKELMAN ROAD, TURN RIGHT INTO SHEPSTONE ROAD, TURN RIGHT INTO CROMPTON STREET, TURN RIGHT INTO LAUTH STREET, TURN LEFT INTO GLENUGIE ROAD, TURN RIGHT INTO OLD MAIN ROAD, RICHMOND ROAD, TURN RIGHT INTO TRAFFORD STREET JOIN HILLCLIMB ROAD, TO MONZA ROAD TO A DESIGNATED TAXI STOP, AND RETURN ALONG THE SAME ROUTE TO KK TAXI RANK. FROM KK TAXI RANK TURN LEFT INTO NORTH ROAD, TURN RIGHT INTO 3RD AVENUE JOIN DINKELMAN ROAD, TURN RIGHT INTO SHEPSTONE ROAD, TURN RIGHT INTO CROMPTON STREET, TURN RIGHT INTO LAUTH ROAD, TURN LEFT INTO GLENUGIE ROAD, TURN RIGHT INTO OLD MAIN ROAD, RICHMOND ROAD, TURN RIGHT INTO ALEXANDER ROAD, TURN LEFT INTO MALCOM ROAD, TURN RIGHT INTO CIRCUIT ROAD, TURN RIGHT INTO CLARK ROAD, TURN LEFT INTO ALEXANDER ROAD TO A DESIGNATED TAXI STOP, AND RETURN ALONG THE SAME ROUTE TO KK TAXI RANK.



transport

Department:
Transport
Province of KwaZulu-Natal

GAZETTE

LGKZNG43-2020-FEB

REGION: ALL

1) Application Number: APP0121616	2) Gazette Number: LGKZNG43-2020-FEB
3) Applicant: B.E. MTHEMBU ID NO. 6503056085084 Association: BAMBANANI TAXI ASSOCIATION(KZN)	4) Applicant Address: P.O. BOX 23 UVONGO
5) Existing Licence Holder: NOT APPLICABLE ID NO. NOT APPLICABLE	4270 6) Existing Licence Holder Address: NOT APPLICABLE
7) Type of application: NEW OPERATING LICENCE	8) Operating Licence Number: NOTAVAILABLE
9) Vehicle Type: MINIBUS	10) 1 X 15 (SEATED) + 0 (STANDING)
11) Region: UGU-OGWINI	
12.1	2206EO2206EZ00055165 - 4 PORT EDWARD / XOLO / GCILIMA ROUTE PORT EDWARD TAXI RANK TOWARDS XOLO ROUTE TRIBAL AREA, PORT EDWARD / IZINGOLWENI TAR ROAD, TURN RIGHT PENDUKA TOWARDS GCILIMA AND TOWARDS MARGATE TAXI RANK PROCEED WITH GRAVEL ROAD -PENDUKA MANZAMHLOPHE GRAVEL ROAD PROCEED PASS JABULANI STORE D1095 GRAVEL XOLO SERVICE GRAVEL ROAD PROCEED ALONG TOWARDS GDILIMA, KWAMKHIZA STORE - DROP OFF AND PICK UP TURN LEFT TO D1092 NKONENI, TURN AROUND AT NKONENI / TUTUKA TAXI RANK, TURN RIGHT - OKHUSHWINI GRAVEL ROAD - THOKOTHE ROAD - SERVICE ROAD, DELIHLAZO TAXI RANK, TURN AROUND SAME ROUTE BACK.
12.2	2206EO2206EZ00194263 - GCILIMA TO MARGATE GCILIMA TAXI RANK. FROM GCILIMA R-D MARGATE, SERVICE TURN LEFT NKAMPINI-MBAMBI HIGH SCHOOL PICK UP DROP OFF MQADI STOPPING ZONE, TURN RIGHT D203-BHOKODISA, STOP AT MHLABULUNGILE SCHOOL, THANDOKUHLE STORE/SHAKA STORE DROP OFF AND PICK UP, PROCEED ALONG D203, TURN LEFT R61 TOWARDS MARGATE, TURN LEFT AT RAMSGATE TURN OFF, TURN RIGHT AT ALFORD AVENUE, TURN LEFT IN MARINE DRIVE, TURN INTO EMOYENI TAXI RANK, RETURN SAME BACK TO GCILIMA.
12.3	2206EO2206EZ00194265 - 8.GCILIMA ROUTE TO MARGATE. FROM GCILIMA TAXI RANK, GCILIMA ROAD, MARGATE SERVICE TURN LEFT NKAMPINI MBAMBI HIGH SCHOOL PICK UP AND DROP OFF, MQADI STOPPING ZONE TURN RIGHT D203 BHOKODISA, STOP AT MHLABULUNGILE SCHOOL, THANDOKUHLE / SHAKA STORE DROP OFF AND PICK UP, PROCEED ALONG D203, TURN LEFT AT R61 TOWARDS MARGATE, TURN LEFT AT RAMSGATE TURN OFF, TURN LEFT IN MARINE DRIVE, TURN RIGHT INTO EMOYENI TAXI RANK, AND RETURN OPPOSITE ROUTE BACK.
12.4	2206EV2206EZ00055166 - GCILIMA TO MARGATE GCILIMA TAXI RANK, GCILIMA ROAD, MARGATE, SERVICE - TURN LEFT NKAMPINI - MBAMBI HIGH SCHOOL PICK UP AND DROP OFF, MQADI STOPPING ZONE, TURN RIGHT D203 - BHODISA, STOP AT MHLABULUNGILE SCHOOL, THANDOKUHLE / SHAKA STORE DROP OFF AND PICK UP PROCEED ALONG D203, TURN LEFT R61 TOWARDS MARGATE, TURN LEFT AT RAMSGATE TURN OFF, TURN RIGHT AT ALFORD AVENUE, TURN LEFT IN MARINE DRIVE, TURN RIGHT INTO EMOYENI TAXI RANK, RETURN OPPOSITE ROUTE BACK.
12.5	2206EV2206EZ00194264 - MVUTSHINI TO MARGATE. FROM MVUTSHINI STAR POINTS TAXI RANK, PROCEED WITH GRAVEL ROAD TO MANKUNTSHANE PICK UP AT MBHELE BUS STOP, TURN RIGHT TO D1091 AT BANGUNI STORE PICK UP BANGUNI STORE, PROCEED THEN TURN LEFT INTO GRAVEL ROAD OATLANDS TOWARDS GAMALAKHE, TURN RIGHT INTO FASCADALE ROAD TO RAMSGATE PICK UP AND DROP OFF RAMSGATE TURN LEFT WITH R620 TO MARGATE-PROCEED WITH MARINE DRIVE TURN RIGHT TO MARGATE TAXI RANK, SAME ROUTE BACK TO MVUTSHINI.
12.6	2206EZ2100CY00055167 - GCILIMA TO MARGATE TAXI RANK FROM MARGATE TAXI RANK TURN LEFT IN R61 MARINE DRIVE PROCEED ON THE R61 TOWARDS RAMSGATE, USE OLD RAMSGATE ROAD - ROAD AT SOUTHBROOM, TURN RIGHT INTO BUSHY VALE NO.1 PROCEED ON GRAVEL ROAD COME OUT AT BUSHY VALE NO3 D337 - MARINA BEACH, PICK UP AT GCILIMA PHATHWA HIGH SCHOOL, TURN ON THE R102MARINA BEACH, PICK AND DROP OFF ZONE AT SOUTHBROOM, TURN LEFT ON THE R02 TO RAMSGATE, TAKE RAMSGATE TURN OFF ON TOLL ROAD, TURN RIGHT AT ALFORD AVENUE, TURN LEFT IN R61 MARINE DRIVE TURN RIGHT INTO EMOYENI TAXI RANK.
12.7	2206EZ22067A00055168 - MVUSHINI TO MARGATE MVUSHINI ROUTE TURN LEFT INTO MARINE DRIVE, PROCEED STRAIGHT INTO MARINE DRIVE ,TURN RIGHT INTO FASCADALE ROAD TURN RIGHT INTO GRAVEL ROAD - OATSLANDS - TOWARDS GAMALAKHE, TURN RIGHT INTO D1097,TURN LEFT INTO D1091 AT BUNGANI STORE PROCEED STRAIGHT INTO GRAVEL ROAD, PICK UP AND DROP OFF AT THE STAR POINTS RANK, MVUTSHINI STOP - OFF AND PICK UP, WILTON ROAD - PROCEED LEFT STOP AT MBHELE STOP - PICK UP AND DROP OFF POINTS, TURN RIGHT MANKUTSHANE ROAD GRAVEL ,TURN AROUND AT MANKUTSHANE RANK SAME ROUTE BACK TO MARGATE.
12.8	2206FG21008S10055171 - PORT EDWARD TO PORT SHEPSTONE FROM TAXI RANK TURN RIGHT IN MARINE DRIVE - R61, PROCEED WITH MARINE DRIVE TOWARDS SHELLEY BEACH, MANABA PICK UP ON MARINE DRIVE - GOLDEN MOON, DROP OFF IN MARINE DRIVE - UVONGO BUS STOP UVONGO - MARINE DRIVE PICK UP AND DROP OFF AT ST. MICHAEL-ON-SEA PROCEED MARINE DRIVE R61 TOWARDS SHELLEY BEACH, STOP AT ABRIE SPIES MARINE DRIVE AT PICK UP AND DROP OFF ZONE PROCEED WITH MARINE DRIVE, STOP AND PICK UP IN MARINE DRIVE (OLD DRIVE-IN), PROCEED WITH MARINE DRIVE-PICK UP AND DROP OFF AT OLD MCDONALDS FARM, STOP AND DROP OFF AT PORT SHEPSTONE TECHNIKON PROCEED WITH THE R61 - TURN RIGHT AT QUARRY ROAD INTERSECTION, TURN LEFT IN BAZLEY ROAD, TURN LEFT IN CONNER STREET, TURN RIGHT IN MCARTHUR STREET, TURN RIGHT IN DENNIS SHEPSTONE, TURN LEFT IN RYDER STREET ACROSS NELSON MANDELA DRIVE INTO PORT SHEPSTONE TAXI RANK SAME ROUTE BACK.
12.9	2206FG22067A00194261 - PORT EDWARD TO PORT SHEPSTONE FROM PORT EDWARD TAXI RANK TURN RIGHT TO THE ROBOT, AT THE ROBOT TURN LEFT TO R61 AND PROCEED WITH R61 TOWARDS MUNSTER PICK UP AND DROP OFF AT MUNSTER, PROCEED TO TRAFALGAR PICK UP AND DROP OFF AND PROCEED TOWARDS SAN LAMEER PICK UP AND DROP OFF MARINA BEACH PROCEED TOWARDS SOUTHBROOM BUS STOP PICK UP AND DROP. PROCEED STRAIGHT WITH R61, TURN LEFT TO ALFORD ROAD AND TURN RIGHT WITH ALFORD TO R620, PROCEED WITH R620 MARINE DRIVE TO MANABA PICK UP AND DROP OFF AT MANABA BUS STOP, PROCEED WITH MARINE DRIVE UVONGO PICK UP AND DROP OFF UVONGO BUS STOP, PROCEED TO ST MICHAELS PICK UP AND DROP OFF AT ST MICHAELS, PROCEED TO SHELLEY BEACH STOP AT ABRI SPIES PICK UP AND DROP OFF, PROCEED WITH MARINE DRIVE TOWARDS MC DONALDS FARM STOP AND DROP OFF PORT SHEPSTONE TECHNIKON PROCEED WITH R61TURN RIGHT AT QUARRY ROAD INTERSECTION TURN LEFT IN BAZLEY ROAD TURN LEFT INTO CORNNER ROAD TURN RIGHT IN MC ARTHUR STREET TURN RIGHT IN DENNIS SHEPSTONE TURN LEFT IN RYDER STREET ACROSS NELSON MANDELA INTO PORT SHEPSTONE TAXI RANK SAME ROUTE BACK TO PORT EDWARD.(CHANGE OF STARTING POINT) AS PER THE DECISION OF THE BOARD.



transport

Department:
Transport
Province of KwaZulu-Natal

GAZETTE

LGKZNG43-2020-FEB

REGION: ALL

12.10	2206FG2206EZ00055162 - MARGATE TO PORT EDWARD	FROM MARGATE TAXI RANK TURN LEFT TO MARINE DRIVE, PICK UP AT VILLA DEL SOL, TURN RIGHT ALFORD AVENUE R61 - TURN LEFT R61 TOLL ROAD, PROCEED WITH TOLL THROUGH SOUTHBROOM, PICK UP AND DROP OFF SOUTHBROOM, PROCEED ALONG R620 TOWARDS PORT EDWARD, PICK UP AND DROP OFF AT SAN LAMEER, PROCEED ON THE R620 TOWARDS TRAFALGAR, PICK AND DROP OFF AT TRAFALGAR PROCEED ON THE R620 TOWARDS MUNSTER, PICK UP AND DROP OFF AT MUNSTER, PROCEED ON THE R620 PICK UP AND DROP OFF AT IZINGOLWENI TURN OFF, PROCEED R620 TOWARDS PORT EDWARDS SAME ROUTE BACK TO MARGATE.
12.11	2206FG2206FK00055163 - 2. PORT EDWARD / IZINGOLWENI/ BRAEMER/ MARGATE ROUTE.	FROM BRAEMAR ROAD, IZINGOLWENI, PORT EDWARD, TURN LEFT INTO BRAEMAR ROAD, PROCEED ALONG BRAEMAR ROAD TOWARDS IZINGOLWENI, TURN RIGHT - GRAVEL ROAD BRAEMAR/ NZIMANDE ROAD, ENKONENI STORE- DROP OFF AND PICK UP, PROCEED ALONG GRAVEL ROAD- ENKONENI TOWARDS NZIMANDE, PROCEED ALONG PASS ENTABENI SCHOOL, PROCEED SOMBISI STORE, TURN LEFT R61 TO WOZA PROCEED TO BAMBULA TAXI RANK TONGAAT ROAD TOWARDS PORT EDWARD PROCEED PAST TONGASI SCHOOL, TONGASI TAXI RANK, BALUNA ROAD TURN RIGHT TOWARDS PORT EDWARD TAXI RANK SAME ROUTE BACK.
12.12	2206FG2206FQ00055164 - PORT EDWARD TO WOZA	FROM PORT EDWARD TAXI RANK TURN RIGHT INTO MAIN ROAD ROBOTS PROCEED R61 TOLL TOWARDS MARGATE, PROCEED R61 PAST PALM BEACH, TURN LEFT TOWARDS IZINGOLWENI, NZIMAKWE ROAD - TARR ROAD PROCEED TO THE OLD MUNSTER ROAD- MUNSTER SHOPPING CENTRE, TURN RIGHT INTO IZINGOLWENI GRAVEL ROAD PASS JERICHO STORE, PICK UP AND DROP OFF AT GATE STORE, TONGASI ROAD D097, TURN RIGHT D0861 - WOZA ROAD PROCEED STRAIGHT ALONG WOZA ROAD, TURN LEFT TO PORT EDWARD TAXI RANK.
12.13	2206FG2206LS10055170 - 8. LAMONT ROUTE - MARGATE.	FROM MANKUTSHANE RANK, TURN RIGHT GRAVEL ROAD D1091, STOP MONDE HIGH SCHOOL PROCEED ALONG D1091 GRAVEL ROAD, DLAMINI STOP PICK AND DROP OFF, MTHOMBOTHI SCHOOL STOPPING ZONE PROCEED ALONG TO LUDIMOLA CLINIC- PICK AND DROP OFF ZONE, LAMONG BIG STOP - STOP OFF AND PICK UP - DIP TANK, TURN OFF TO SERVICE ROAD NGWEMABALA, TURN RIGHT TOWARDS SUNDUZA ROAD PROCEED STRAIGHT WITH DINGSTONE GRAVEL ROAD, TURN AROUND AT SUNDUZA TAXI RANK USE THE SAME ROUTE BACK TO MARGATE TAXI RANK AND RETURN.
12.14	2206FG2206BG00194259 - PORT EDWARD TO WOZA / NZIMAKWE ROUTE.	FROM PORT EDWARD TAXI RANK TURN RIGHT INTO MAIN ROAD ROBOT, PROCEED R61 TOLL TOWARDS MARGATE, PROCEED R61 PALM BEACH, TURN LEFT TOWARDS IZINGOLWENI, NZIMAKWE ROAD --- TARR ROAD, PROCEED TO MUNSTER ROAD ? MUNSTER SHOPPING CENTRE, TURN RIGHT INTO IZINGOLWENI GRAVEL ROAD PASS JERICHO STORE PICK UP AND DROP OFF AT GATE STORE, THONGASI ROAD D097, TURN RIGHT D0861- WOZA ROAD, PROCEED STRAIGHT ALONG WOZA ROAD, TURN LEFT TO PORT EDWARD TAXI RANK.
12.15	2206FG2206BG00194260 - PORT EDWARD - XOLO/ GCILIMA ROUTE	FROM PORT EDWARD / XOLO/ GCILIMA ROUTE PORT EDWARD TAXI RANK TOWARDS XOLO ROUTE TRIBAL AREA, PORT EDWARD/ IZINGOLWENI TARR ROAD, TURN RIGHT PENDUKA TOWARDS GCILIMA AND MARGATE TAXI RANK, PROCEED WITH GRAVEL ROAD --- PENDUKA MANZAMHLOPHE GRAVEL ROAD, PROCEED PASS JABULANI STORE D1095 GRAVEL XOLO SERVICE GRAVEL ROAD, PROCEED ALONG TOWARDS GCILIMA, KWA MKHIZE STORE ? DROP OFF AND PICK UP, TURN LEFT TO D1092 NKOTHANENI, TURN AROUND AT NKOTHANENI/ THUTHUKA TAXI RANK, TURN RIGHT OKHUSHWINI GRAVEL ROAD, THOKOTHE ROAD SERVICE DELIHLAZO TAXI RANK, TURN AROUND SAME BACK.
12.16	2206BG2206EZ00194262 - PORT EDWARD TO MARGATE.	FROM PORT EDWARD TAXI RANK TURN RIGHT TO THE ROBOT, AT THE ROBOT TURN LEFT TO R61 AND PROCEED WITH R61 TOWARDS MUNSTER PICK UP AND DROP OFF AT MUNSTER, PROCEED TO TRAFALGAR PICK UP AND DROP OFF AND PROCEED TOWARDS SAN LAMEER PICK UP AND DROP OFF MARINA BEACH PROCEED TOWARDS SOUTHBROOM BUS STOP PICK UP AND DROP OFF, PROCEED STRAIGHT WITH R61, TURN LEFT TO ALFORD ROAD AND TURN RIGHT WITH ALFORD TO R620, PROCEED WITH R620 TO EMOYENI TAXI RANK, SAME ROUTE BACK TO THE RANK.
12.17	2206BG2206FG00194258 - PORT EDWARD / BRAEMAR/ IZINGOLWENI/ MARGATE ROUTE	STARTING POINT - BRAEMER ROAD, IZINGOLWENI, PORT EDWARD TURN LEFT INTO BRAEMER ROAD, PROCEED ALONG BRAEMER ROAD TOWARDS IZINGOLWENI, TURN RIGHT- GRAVEL ROAD BRAEMER/ NZIMAKWE ROAD, ENKONENI STORE- DROP OFF AND PICK UP, PROCEED ALONG GRAVEL ROAD - ENKONENI TOWARDS NZIMAKWE, PROCEED ALONG, PASS ENTABENI SCHOOL, PROCEED SOMPISI STORE, TURN LEFT D61 TO WOZA, PROCEED TO BHAMBULA TAXI RANK, THONGASI ROAD TOWARDS PORT EDWARD, PROCEED PASS THONGASI SCHOOL, THONGASI TAXI RANK, BALULA ROAD, TURN RIGHT TOWARDS PORT EDWARD TAXI RANK, SAME ROUTINE BACK.
12.18	2206BG2206EZ00194266 - LAMONT ROUTE- MARGATE .	FROM MANKUTSHANE RANK, TURN RIGHT GRAVEL ROAD D1091, STOP MLONDE HIGH SCHOOL, PROCEED ALONG D1091 GRAVEL ROAD, DLAMINI STOP PICK UP AND DROP OFF, MTHOMBOTHI SCHOOL STOPPING ZONE, PROCEED ALONG TO LUDIMOLA CLINIC --- PICK UP AND DROP OFF ZONE, LAMONT BIG STOP ? DROP OFF AND PICK UP ? DIP TANK, TURN OFF TO SERVICE ROAD NGWEMABALA, TURN TOWARDS SUNDUZA TAXI RANK. USE THE SAME ROUTE BACK TO MARGATE TAXI RANK AND RETURN.



transport

Department:
Transport
Province of KwaZulu-Natal

GAZETTE

LGKZNG43-2020-FEB

REGION: ALL

1) Application Number: APP0121623	2) Gazette Number: LGKZNG43-2020-FEB
3) Applicant: AB GUMEDE ID NO. 6505035611088 Association: KWAGCINA TABLE MOUNTAIN TAXI ASSOCIATION	4) Applicant Address: HOUSE NO LOTS 95 CALUZA LAUNDERVILLE PIETERMARITZBURG 3201
5) Existing Licence Holder: NOT APPLICABLE ID NO. NOT APPLICABLE	6) Existing Licence Holder Address: NOT APPLICABLE
7) Type of application: NEW OPERATING LICENCE	8) Operating Licence Number: NOTAVAILABLE
9) Vehicle Type: MINIBUS	10) 1 X 15 (SEATED) + 0 (STANDING)
11) Region: UMGUNGUNDLOVU	
12.1	<p>22068T22068T00055658 - KWAGCINA TO PIETERMARITZBURG.</p> <p>1.FROM APPROVED TAXI RANK AT KWAGCINA WE PICK AND, DROP, FROM MAQONGQO STORE TURN RIGHT VIA NONZILA AND MPISEMHLOPHE TO RETURN TO MAQONGQO STORE, PICK AND DROP GO STRAIGHT TO WARTBURG CROSS, TURN LEFT PICK AND DROP TILL L. C. M. FACTORY, EASTWOOD DROP.</p> <p>TURN RIGHT ON MANNING AVE ROAD GO STRAIGHT PICK AND DROP TURN LEFT TO ORTMAN ROAD (M20) PICK AND DROP, CROSS FREE WAY, TURN RIGHT TO ECHO ROAD PICK AND DROP JOIN EAST STREET ON THE CIRCLE STRAIGHT, TURN LEFT TO LOOP STREET, TURN RIGHT TO RETIEF STREET ON THE CROSS BOSHOP STREET TO MARKET SQUARE TURN RIGHT TO OTTO STREET AND TURN LEFT TO PIETERMARITZ STREET CROSS COMMERCIAL STREET, CHAPEL AND TURN RIGHT BY WEST STREET, RETURN BY BERG STREET PICK AND DROP CROSS CHAPEL, COMMERCIAL, BOSHOP STREET, RETIEF STREET PICK AND DROP CROSS EAST STREET STRAIGHT TO RANK NO5 AND RETURN.</p>



transport

Department:
Transport
Province of KwaZulu-Natal

GAZETTE

LGKZNG43-2020-FEB

REGION: ALL

1) Application Number: APP0121627	2) Gazette Number: LGKZNG43-2020-FEB
3) Applicant: TG MAZIBUKO ID NO. 8611145340085 Association: GREYS & CHASEVALLEY TAXIS ASSOCIATION	4) Applicant Address: 42 CORA ROAD NORTHDALE PMBURG KWA ZULU NATAL 3201
5) Existing Licence Holder: SM MAZIBUKO ID NO. 6210215482083	6) Existing Licence Holder Address: 42 CORA ROAD NORTHDALE PMBURG KWA ZULU NATAL 3201
7) Type of application: NORMAL TRANSFER	8) Operating Licence Number: LGKZN0403001880
9) Vehicle Type: MINIBUS	10) 1 X 15 (SEATED) + 0 (STANDING)
11) Region: UMGUNGUNDLOVU	
12.1	2100GG2100GG00047282 - OAK PARK TO FREEDOM SQUARE OAK PARK FROM (ORIGIN): OAK PARK TERMINUS - TOWN BUSH/IRELAND (KPR0083). TO (DESTINATION): FREEDOM SQUARE TAXI TERMINUS NO.1-OFF LONGMARKET (KPC0007). FORWARD ROUTE: IRELAND, L.KENNETH, R.MATHEW BARON, R.IRELAND, L.TOWN BUSH, L.MCCARTHY (CASCADES SHOPPING CENTER), RETURN MCCARTHY, L.TOWN BUSH, BECOMES CHATTERTON, L.VICTORIA, R.RETIEF, R.PIETERMARITZ, L.BOSHOF, R.CHURCH, L.OLD MARKET. RETURN ROUTE: LONGMARKET, L.BOSHOF, BECOMES CHATTERTON, BECOMES TOWN BUSH, R.MCCARTHY (CASCADES SHOPPING CENTER), RETURN MCCARTHY, R.TOWN BUSH.
12.2	2100GG2100GG00047283 - CHASE VALLEY TO FREEDOM SQUARE CHASE VALLEY TERMINUS - OLD TOM MORRIS (KPR0046) TO FREEDOM SQUARE TAXI TERMINUS NO.1-OFF LONGMARKET STREET. FORWARD ROUTE: OLD TOM MORRIS, LEFT CHASE VALLEY, RIGHT MCCARTHY (CASCADES SHOPPING CENTRE), LEFT TOWN BUSH, BECOMES CHATTERTON, LEFT VICTORIA, RIGHT RETIEF, RIGHT PIETERMARITZ, LEFT BOSHOF, RIGHT CHURCH, LEFT OLD MARKET. RETURN ROUTE: LONGMARKET, LEFT BOSHOF, BECOMES CHATTERTON, RIGHT ARMITAGE, LEFT SANCTUARY, LEFT CONNOR, RIGHT CHASE VALLEY, RIGHT OLD TOM MORRIS.
12.3	2100GG2100GG00047284 - MONTROSE TO FREEDOM SQUARE MONTROSE FROM (ORIGIN): MONTROSE TERMINUS - DUNCAN MCKENZIE/COUNTRY CLUB (KPR0186). TO (DESTINATION): FREEDOM SQUARE TAXI TERMINUS NO.1 - OFF LONGMARKET (KPC0007). FORWARD ROUTE: DUNCAN MCKENZIE, L.FRANCES STANILAND - PROCEED VIA FRANCES STANILAND OR BRAITHWAITE - FRANCES STANILAND, NEEDEN, TOWN BUSH, BECOMES CHATTERTON, VICTORIA, RETIEF, PIETERMARITZ, BOSHOF, CHURCH, OLD MARKET. RETURN ROUTE: LONGMARKET, L.BOSHOF, BECOMES CHATTERTON, BECOMES TOWN BUSH, L.CRAIGIE, R.FRANCES STANILAND, R.DUNCAN MCKENZIE.
12.4	2100GG2100GG00047285 - ATHLONE TO FREEDOM SQUARE ATHLONE FROM (ORIGIN): TOWN BUSH ROAD - VICINITY GREYS HOSPITAL (KPR0050). TO (DESTINATION): FREEDOM SQUARE TAXI TERMINAL NO.1 - OFF LONGMARKET (KPC0007) FORWARD ROUTE: TOWN BUSH, LEFT MONTGOMERY, LEFT CATER (CATER HIGH SCHOOL), RETURN CATER, LEFT MONTGOMERY (TOWN HILL POLICE STATION), RETURN MONTGOMERY, LEFT TOWN BUSH, BECOMES CHATTERTON, LEFT VICTORIA, RIGHT RETIEF, RIGHT PIETERMARITZ, LEFT BOSHOF, RIGHT CHURCH, LEFT OLD MARKET. RETURN ROUTE: LONGMARKET, LEFT BOSHOF, BECOMES CHATTERTON, BECOMES TOWN BUSH.
12.5	2100GG2100GG00047286 - TOWN HILL HOSPITAL TO FREEDOM SQUARE FROM TOWN HILL HOSPITAL - OFF HYSLOP (KPR0187). TO FREEDOM SQUARE TAXI TERMINAL NO.1, OFF LONGMARKET (KPC0007). FORWARD ROUTE: UN-NAMED ROAD, LEFT HYSLOP, RIGHT CHATTERTON, LEFT VICTORIA, RIGHT RETIEF, RIGHT PIETERMARITZ, LEFT BOSHOF, RIGHT CHURCH, LEFT OLD MARKET. RETURN ROUTE: LONGMARKET, LEFT BOSHOF, BECOMES CHATTERTON, LEFT HYSLOP, RIGHT UN-NAMED ROAD.



transport

Department:
Transport
Province of KwaZulu-Natal

GAZETTE

LGKZNG43-2020-FEB

REGION: ALL

1) Application Number: APP0121632	2) Gazette Number: LGKZNG43-2020-FEB
3) Applicant: JS MBANJWA ID NO. 6606105868085 Association: MAFAKATHINI HAZA MGWAGWA TAXI ASSOC.	4) Applicant Address: P.O BOX 8728 HOWICK KWA-ZULU NATAL 3290
5) Existing Licence Holder: NOT APPLICABLE ID NO. NOT APPLICABLE	6) Existing Licence Holder Address: NOT APPLICABLE
7) Type of application: NEW OPERATING LICENCE	8) Operating Licence Number: LGKZN0403000100
9) Vehicle Type: MINIBUS	10) 1 X 15 (SEATED) + 0 (STANDING)
11) Region: UMGUNGUNDLOVU	
12.1	22068A21004R10053261 - HOWICK TO DURBAN. INBOUND. FROM SOMME STREET RANK- BEII TO HAVARD (KPH0003) TO DURBAN. SOMMEBELL, MAIN ZEEBERBERG N3. OUTBOUND. FROM DURBAN TO SOMME STREET RANK BELL TO HAWARD (KPH0003). DISPUTES AGAINST MAKATHINI RANK ASSOCIATION NONE.
12.2	22068A22068A00053262 - MAFAKATHINI TO HOWICK INBOUND: FROM MAFAKATHINI - MKHIZE - D1122/D1133 (KPV0005) TO SOMME STRETT RANKBELL TO HARVARD (KPH0003).
12.3	22068A22068A00053263 - MGWAGWA TO HOWICK INBOUND: FROM MGWAGWA-SILINTO P390-P402(KPV0014)TO (DESTINATION):SOMME STREET RANK-BELL TO HARVARD (KPH003)ROUT P390,D1129(TO DULELA-KPV0021),RETURN D1129,P390, KWASHIFU (KPH0069),P390,CHRIS HANI,MR135, R103MAIN, MORLING, SOMME. OUTBOUND FROM: SOMME STREET RANK-BELL TO HARVARD (KPH0003)TO MGWAGWA-SILINTO P390-P402 (KPV0014)ROUTE SOMME .BELL MAIN,R103,MR135,CHRIS HANI, P390, KWASHIFU(KPH0069), P390, D1129 (TO DULELA-KPV0021), RETURN D1129,P390.
12.4	22068A22068T10053264 - MGWAGWA TO PIETERMARITZBURG INBOUND: FROM (ORIGINAL): MGWAGWA SILINTO P390- P402 (KPV0014) TO (DESTINATION): HOSSEN HAFEEJEE (BERG) STRRANK NO.3 PATON TP JAMES (KPC0026) ROUTE: P390,D1129 (TO DULELA KPV0021), RETURN D1129 P390,KWASHIFU (KPH0069), P390, CHRIS HANI, MR135, R103, ZEEDEBERG, N3, TOWN BUSH, CHATTERTON BOSHOF, LANGALIBALELE, RITIEF, HOSSEN HAFEEJEE (BERG)OUTBOUND: FROM (ORIGINAL): HOSSEN HAFEEJEE (BERG) STR RANK NO.3-PATON TO JAMES (KPC0026) TO (DESTINATION): MGWAGWA-SILINTO P390-P402(KPV0014)ROUTE : HOSSEN HAFEEJEE (BERG) STR MASUKWANA (EAST), CHURCH, GREYTOWN, N3, ZEEDEBERG, R103, MR135, CHRIS HANI, KP390 KWASHIFU (KPH0069), P390, D1129 (TO DULELA- KPV0021), RETURN D1129, P390 ALTERATE ROUTINGS INBOUND: A: P390,D1129 (TO DULELA-KPV0021), RETURN D1139, P390 KWASHIFU (KPH0069), P390, CHRIS HANI, MR139, R103, ZEEDEBERG, N3, CEDARA INTERCHANGE, N3, HILTON COLLEGE INTERCHANGE, N3,TOWN BUSH, CHATTERTON, BOSHOF, LANGALIBALELE, RITIEF, HOSSEN HAFEEJEE (BERG)
12.5	22068A22068T10053265 - 5. MAFAKATHINI TO PIETERMARITZBURG INBOUND: FROM MAFAKATHINI - MKHIZE - D0033 (KPV0005) HOSSEN HAFEEJEE (BERG) STR RANK NO.3 PATON TO (KPC0026) ROUTE :D1133, P402 (TO EMALANGENI-KPV0076), P402, D1140 (TO KHOBONGO-KPV0010). RETURN. D11339 VIA PHENDUKA (D1133, UNNAMED RD MR135, MR135, ZEEDEBERG, N3, TOWN BUSH CHATTERTON BOSHOF, LANGALIBALELE, RITIEF, HOSEN HAFEEJEE. OUTBOUND. FROM HOSEN HAFEEJEE MASUKWANA (EAST) CHURCH, GREYTOWN, N3, ZEEDEBERG, R103 MR135, UNNAMED RD OUTBOUND A D1129 (TO DULELA KPV0021). RETURN. D1129 P390 ROUTE : D1133, (TO EMALANGENI-KPV0076). RETURN. P402, D1140, (TO KHOBONGO- KPV0010) RETURN D1140, D1133 (VIA PHENDUKA- KPV008) D1133, UNNAMED RD MR135, R103 MAIN MORLING, SOMME. OUTBOUND. FROM SOMME STR RANK-BELL TO HARVARD (KPV0003) TO MAFAKATHINI - MKHIZE - D1133 (KPV0005). ALTERNATE ROUTINGS INBOUND. A. D1133, P403, (TO EMALANGENI-KPV0076) RETURN P403 (TO KHOBONGO-KPV0010), RETURN D1140,D1133, MAIN, MORLING, SOMME. RESTRICTION SPECIAL CONDITION DISPUTES AGAINST MAFAKATHINI TAXI ASSOCIATION.



transport

Department:
Transport
Province of KwaZulu-Natal

GAZETTE

LGKZNG43-2020-FEB

REGION: ALL

1) Application Number: APP0121634	2) Gazette Number: LGKZNG43-2020-FEB
3) Applicant: JS MBANJWA ID NO. 6606105868085 Association: MAFAKATHINI HAZA MGWAGWA TAXI ASSOC.	4) Applicant Address: P.O BOX 8728 HOWICK KWA-ZULU NATAL 3290
5) Existing Licence Holder: NOT APPLICABLE ID NO. NOT APPLICABLE	6) Existing Licence Holder Address: NOT APPLICABLE
7) Type of application: NEW OPERATING LICENCE	8) Operating Licence Number: NOTAVAILABLE
9) Vehicle Type: MINIBUS	10) 1 X 14 (SEATED) + 0 (STANDING)
11) Region: UMGUNGUNDLOVU	
12.1	22068A21004R10053261 - HOWICK TO DURBAN. INBOUND. FROM SOMME STREET RANK- BEII TO HAVARD (KPH0003) TO DURBAN. SOMMEBELL, MAIN ZEEBERBERG N3. OUTBOUND. FROM DURBAN TO SOMME STREET RANK BELL TO HAWARD (KPH0003). DISPUTES AGAINST MAKATHINI RANK ASSOCIATION NONE.
12.2	22068A22068A00053262 - MAFAKATHINI TO HOWICK INBOUND: FROM MAFAKATHINI - MKHIZE - D1122/D1133 (KPV0005) TO SOMME STRETT RANKBELL TO HARVARD (KPH0003).
12.3	22068A22068A00053263 - MGWAGWA TO HOWICK INBOUND: FROM MGWAGWA-SILINTO P390-P402(KPV0014)TO (DESTINATION):SOMME STREET RANK-BELL TO HARVARD (KPH003)ROUT P390,D1129(TO DULELA-KPV0021),RETURN D1129,P390, KWASHIFU (KPH0069),P390,CHRIS HANI,MR135, R103MAIN, MORLING, SOMME. OUTBOUND FROM: SOMME STREET RANK-BELL TO HARVARD (KPH0003)TO MGWAGWA-SILINTO P390-P402 (KPV0014)ROUTE SOMME .BELL MAIN,R103,MR135,CHRIS HANI, P390, KWASHIFU(KPH0069), P390, D1129 (TO DULELA-KPV0021), RETURN D1129,P390.
12.4	22068A22068T10053264 - MGWAGWA TO PIETERMARITZBURG INBOUND: FROM (ORIGINAL): MGWAGWA SILINTO P390- P402 (KPV0014) TO (DESTINATION): HOSSEN HAFEEJEE (BERG) STRRANK NO.3 PATON TP JAMES (KPC0026) ROUTE: P390,D1129 (TO DULELA KPV0021), RETURN D1129 P390,KWASHIFU (KPH0069), P390, CHRIS HANI, MR135, R103, ZEEDEBER, N3, TOWN BUSH, CHATTERTON BOSHOF, LANGALIBALELE, RITIEF, HOSSEN HAFEEJEE (BERG)OUTBOUND: FROM (ORIGINAL): HOSSEN HAFEEJEE (BERG) STR RANK NO.3-PATON TO JAMES' (KPC0026) TO (DESTINATION): MGWAGWA-SILINTO P390-P402(KPV0014)ROUTE : HOSSEN HAFEEJEE (BERG) STR MASUKWANA (EAST), CHURCH, GREYTOWN, N3, ZEEDEBERG, R103, MR135, CHRIS HANI, KP390 KWASHIFU (KPH0069), P390, D1129 (TO DULELA-KPV0021), RETURN D1129, P390 ALTERATE ROUTINGS INBOUND: A: P390,D1129 (TO DULELA-KPV0021), RETURN D1139, P390 KWASHIFU (KPH0069), P390, CHRIS HANI, MR139, R103, ZEEDEBERG, N3, CEDARA INTERCHANGE, N3, HILTON COLLEGE INTERCHANGE, N3,TOWN BUSH, CHATTERTON, BOSHOF, LANGALIBALELE, RITIEF, HOSSEN HAFEEJEE (BERG)
12.5	22068A22068T10053265 - 5. MAFAKATHINI TO PIETERMARITZBURG INBOUND: FROM MAFAKATINI - MKHIZE - D0033 (KPV0005) HOSSEN HAFEEJEE (BERG) STR RANK NO.3 PATON TO (KPC0026) ROUTE :D1133, P402 (TO EMALANGENI-KPV0076), P402, D1140 (TO KHOBONGO-KPV0010). RETURN. D11339 VIA PHENDUKA (D1133, UNNAMED RD MR135, MR135, ZEEDEBERG, N3, TOWN BUSH CHATTERTON BOSHOF, LANGALIBALELE, RITIEF, HOOSSEN HAFEEJEE. OUTBOUND. FROM HOOSSEN HAFEEJEE MASUKWANA (EAST) CHURCH, GREYTOWN, N3, ZEEDEBERG, R103 MR135, UNNAMED RD OUTBOUND A D1129 (TO DULELA KPV0021). RETURN. D1129 P390 ROUTE : D1133, (TO EMALANGENI-KPV0076). RETURN. P402, D1140, (TO KHOBONGO- KPV0010) RETURN D1140, D1133 (VIA PHENDUKA- KPV008) D1133, UNNAMED RD MR135, R103 MAIN MORLING, SOMME. OUTBOUND. FROM SOMME STR RANK-BELL TO HARVARD (KPV0003) TO MAFAKATHINI - MKHIZE - D11333 (KPV0005). ALTERNATE ROUTINGS INBOUND. A. D1133, P403, (TO EMALANGENI-KPV0076) RETURN P403 (TO KHOBONGO-KPV0010), RETURN D1140,D1133, MAIN, MORLING, SOMME. RESTRICTION SPECIAL CONDITION DISPUTES AGAINST MAFAKATHINI TAXI ASSOCIATION.



transport

Department:
Transport
Province of KwaZulu-Natal

GAZETTE

LGKZNG43-2020-FEB

REGION: ALL

1) Application Number: APP0121641	2) Gazette Number: LGKZNG43-2020-FEB
3) Applicant: SD MSANE ID NO. 6410195509083 Association: MTWALUME TAXI ASSOCIATION	4) Applicant Address: PO BOX 153 HIBBERDENE 4220
5) Existing Licence Holder: NOT APPLICABLE ID NO. NOT APPLICABLE	6) Existing Licence Holder Address: NOT APPLICABLE
7) Type of application: NEW OPERATING LICENCE	8) Operating Licence Number: NOTAVAILABLE
9) Vehicle Type: MINIBUS	10) 1 X 14 (SEATED) + 0 (STANDING)
11) Region: UGU-OGWINI	
12.1	22064C21004R10049099 - MTWALUME TO DURBAN METRO FROM MTWALUME TAXI RANK, TURTON, ALONG ISIPOFU ROAD UP TO THE N2 ALONG THE N2, INTO M4 (ALBERT LUTHULI FREEWAY), LEFT INTO MOORE ROAD OFF-RAMP, RIGHT INTO WARWICK AVENUE, LEFT INTO ETNA LANE AND PROCEED TO AN APPROVED TAXI RANK AT THE CORNER OF CANONGATE ROAD AND WARWICK AVENUE AND RETURN AS PER 1.1. FROM AN APPROVED TAXI RANK AT THE CORNER OF WARWICK AVENUE AND CAONGATE ROAD, LEFT INTO WARWICK AVENUE, RIGHT INTO ALICE STREET, RIGHT INTO MARKET ROAD, LEFT INTO MOORE ROAD, INTO M4 (ALBERT LUTHULI FREEWAY) ALONG THE M4, INTO THE M2 AND PROCEED AS DESCRIBED IN 1, TO THE MTWALUME TAXI RANK.
12.2	22064C2100HE00049100 - MTWALUME TO PORT SHEPSTONE FROM MTWALUME TAXI RANK, ALONG ISIPOFU ROAD TO OLD MAIN ROAD (PORT SHEPSTONE AND HIBBERDENE) LEFT INTO HIBBERDENE SPAR TAXI RANK (DROP AND PICK UP) LEFT INTO PORT SHEPSTONE OLD MAIN ROAD, TURN RIGHT INTO BAISLY STREET, RIGHT INTO CONNOR STREET, LEFT INTO REYNOLD STREET, LEFT INTO NELSON MANDELA AVENUE, RIGHT INTO PORT SHEPSTONE TAXI RANK. OR ALONG MAIN ROAD, RIGHT INTO ANGLICAN CHURCH ROAD, LEFT INTO NELSON MANDELA AVENUE, RIGHT INTO PORT SHEPSTONE TAXI RANK. OR ALONG MARBURGH ROAD INTO INDUSTRIAL AREA, DROP AND PICK AND RETURN INTO PORT SHEPSTONE TAXI RANK ALONG THE SAME ROUTE. RETURN JOURNEY ALONG NELSON MANDELA AVENUE RIGHT INTO REYNOLD STREET, LEFT INTO ACKEN STREET LEFT INTO DURBAN OLD MAIN ROAD TO HIBBERDENE AND INTO ISIPOFU OLD MAIN ROAD TO UMZUMBE MAGISTERIAL DISTRICT COURT AT TURTON INTO MTWALUME TAXI RANK. OR LEFT INTO ISIPOFU ROAD TO MABHELENI SHAYA MOYA TAXI RANK, DROP AND PICK UP, AND RETURN TO MTWALUME TAXI RANK. OR FROM MTWALUME TAXI RANK ALONG KWAHLONGWA TRIBAL AUTHORITY ROAD, RIGHT INTO PORT SHEPSTONE OLD MAIN ROAD, RIGHT INTO BAISLY STREET, LEFT INTO CONNOR STREET ALONG RIGHT INTO REYNOLD STREET INTO PORT SHEPSTONE TAXI RANK AND RETURN ALONG SAME ROUTE INTO REVERSE.
12.3	22064C22063U00047688 - 1.7 FROM MTWALUME TAXI RANK TO UMZUMBE ALONG ISIPOFU ROAD P73 ALONG LEFT TURN INTO PEAKSTONE D895, ALONG LEFT TURN MSWILILI D946, ALONG RETURN FROM KWAHLONGWA STORE PICK AND DROP BACK TO MORRISONS CLINIC TAXI RANK D949 LEFT TURN INTO ETSHENI D950 PICK AND DROP ALONG KWAHLONGWA TRIBAL AUTHORITY TO HIBBERDENE. -OR- ALONG KWAHLONGWA TRIBAL AUTHORITY ROAD RIGHT TURN INTO PORT SHEPSTONE OLD MAIN ROAD RIGHT TURN INTO BAISLY STREET ALONG LEFT TURN INTO CONNOR STREET ALONG RIGHT TURN TO REYNOLD STREET ALONG LEFT TURN TO PORT SHEPSTONE TAXI RANK. RETURN JOURNEY USE THE SAME ROUTES AS ABOVE. ALL LOCAL ROUTES DROP AND PICK UPS.
12.4	22064C22063V00047687 - MTWALUME TO HIBBERDENE ALONG MTWALUME TAXI RANK TO HIBBERDENE LEFT TURN INTO UMZINTO OLD MAIN ROAD, RIGHT TURN INTO MTWALUME STATION 79 RIGHT TURN INTO N2 FREEWAY ALONG LEFT TURN INTO HIBBERDENE SPAR TAXI RANK.
12.5	22064C22066V10049101 - MTWALUME TO UMZINTO FROM MTWALUME TAXI RANK ALONG ISIPOFU OLD MAIN ROAD TO UMZINTO, RIGHT INTO MTWALUME STATION, NO79, LEFT INTO N2 FREEWAY, LEFT INTO IFABA BEACH, NO 184 (DROP AND PICK UP) AND RETURN TO N2 FREEWAY, ALONG N2, LEFT INTO PARK RYNIE AND PROCEED TO UMZINTO ALONG R104 WEST, RIGHT INTO UMZINTO AND PROCEED TO UMZINTO TAXI RANK. OR FROM MTWALUME TAXI RANK LEFT INTO AND ALONG UMZINTO OLD MAIN ROAD, LEFT INTO ESPERANZA MAIN ROAD TO UMZINTO, RIGHT INTO UMZINTO MAIN ROAD AND PROCEED RIGHT INTO UMZINTO TAXI RANK. OR RIGHT INTO PARK RYNIE OLD MAIN ROAD AND PROCEED TO SCOTTBURGH HOSPITAL, RIGHT TURN INTO SCOTTBURGH TAXI RANK, DROP OFF, AND PROCEED ALONG THE SAME ROUTE TO UMZINTO. RETURN JOURNEY: ALONG MAIN ROAD, R104 FROM UMZINTO, LEFT INTO PARK RYNIE ROAD RIGHT INTO N2 FREEWAY, LEFT INTO IFABA BEACH, 184 DROP AND RETURN INTO N2 FREEWAY, LEFT INTO UMZUMBE RIGHT TURN ALONG MTWALUME WEST SIDE OF MTWALUME R79 LEFT INTO PORT SHESPTONE OLD MAIN ROAD ALONG ISIPOFU ROAD, RIGHT INTO MTWALUME TAXI RANK. OR FROM UMZINTO TAXI RANK ALONG MAIN ROAD RIGHT TURN INTO HIBBERDENE OLD MAIN RIGHT INTO MTWALUME TAXI RANK.



transport

Department:
Transport
Province of KwaZulu-Natal

GAZETTE

LGKZNG43-2020-FEB

REGION: ALL

12.6	<p>2206LS22066V10047685 - MTWALUME TO UMZINTO</p> <p>FROM MTWALUME ALONG OLD MAIN ROAD UMZINTO RIGHT TURN INTO MTWALUME STATION NO79, LEFT TURN INTO N2 FREEWAY LEFT TURN INTO IFABA BEACH NO84 DROP AND PICK UP BACK TO N2 FREEWAY ALONG LEFT TURN INTO PARK RYNIE UMZINTO104 ALONG WEST OF PARK RYNIE TO UMZINTO, RIGHT TURN INTO UMZINTO ALONG LEFT TURN INTO UMZINTO TAXI RANK.</p> <p>-OR-</p> <p>FROM MTWALUME TAXI RANK LEFT TURN INTO UMZINTO OLD MAIN ROAD ALONG LEFT TURN INTO ESPERANZA MAIN ROAD TO UMZINTO ALONG RIGHT INTO UMZINTO MAIN ROAD ALONG RIGHT TURN INTO UMZINTO TAXI RANK OR RIGHT TURN INTO PARK RYNIE OLD MAIN ROAD ALONG SCOTTBURGH HOSPITAL RIGHT TURN INTO SCOTTBURGH HOSPITAL RIGHT TURN INTO SCOTTBURGH TAXI RANK DROP OFF OR ALONG PENNINGTON DROP OFF RENISHAW STATION BACK TO UMZINTO TAXI RANK.</p> <p>RETURN JOURNEY</p> <p>ALONG MAIN ROAD UMZINTO LEFT TURN INTO PARK RYNIE ROAD RIGHT TURN INTO N2 FREEWAY ALONG LEFT TURN INTO IFABA BEACH84 DROP BACK INTO N2 FREEWAY LEFT TURN INTO UMZUMBE RIGHT TURN ALONG MTWALUME79 LEFT TURN INTO PORT SHEPSTONE OLD MAIN ROAD ALONG RIGHT TURN INTO MTWALUME TAXI RANK.</p> <p>-OR-</p> <p>RETURN FROM UMZINTO TAXI RANK ALONG MAIN ROAD RIGHT TURN INTO HIBBERDENE OLD MAIN ROAD ALONG RIGHT TURNS MTWALUME TAXI RANK.</p>
12.7	<p>2206LS22067A10047684 - MTWALUME TO PORT SHEPSTONE</p> <p>1.2 FROM MTWALUME TAXI RANK, ALONG OLD MAIN ROAD PORT SHEPSTONE AND HIBBERDENE TURN LEFT INTO HIBBERDENE SPAR TAXI RANK DROP AND PICK UP THEN TURN LEFT INTO PORT SHEPSTONE OLD MAIN ROAD ALONG RIGHT TURN INTO BAISLY STREET RIGHT TURN INTO CONNOR STREET ALONG LEFT TURN INTO REYNOLD STREET ALONG LEFT TURN INTO NELSON MANDELA AVENUE ALONG RIGHT TURN INTO PORT SHEPSTONE TAXI RANK.</p> <p>-OR-</p> <p>ALONG OLD MAIN ROAD, RIGHT TURN INTO ANGLICAN CHURCH ROAD ALONG LEFT TURN INTO NELSON MANDELA AVENUE ALONG RIGHT TURN INTO PORT SHEPSTONE TAXI RANK OR ALONG MARBURGH ROAD INTO FACTORIES DROP AND PICK BACK INTO PORT SHEPSTONE TAXI RANK.</p>



transport

Department:
Transport
Province of KwaZulu-Natal

GAZETTE

LGKZNG43-2020-FEB

REGION: ALL

1) Application Number: APP0121643	2) Gazette Number: LGKZNG43-2020-FEB
3) Applicant: TP ZONDO ID NO. 6710200261087 Association: NYANDEZULU TAXI ASSOCIATION	4) Applicant Address: PO BOX 2307 PORT SHEPSTONE 4240
5) Existing Licence Holder: RB ZONDO ID NO. 6004285462087	6) Existing Licence Holder Address: PO BOX 2307 PORT SHEPSTONE 4240
7) Type of application: DECEASED TRANSFER AND NEW OPERATING LICENCE AND CONVERSION	8) Operating Licence Number: 1263388
9) Vehicle Type: MINIBUS	10) 1 X 14 (SEATED) + 0 (STANDING)
11) Region: UGU-OGWINI	
12.1	22067A22067A00054999 - NYANDEZULU TO PORT SHEPSTONE NYANDEZULU TAXI RANK, MBUTHWENI, SHABENI, THINGWANA RIVER, DAFELENI STORE ROAD #42, MAPHUMULO, NKOMO, DLANGENI ESIKHALENI, NDUMENI FARM TURN OFF DIP TANK, WESELI, BHULUNGA, THAFENI KWALHLONGWA, BHEQU, BRIDGE, INSINGIZI SCHOOL D1055 BACK TO P55 PROCEED TO PORT SHEPSTONE USING PARAGRAPH01 DIRECT AND RETURN NYANDEZULU P55 PROCEED TO PORT SHEPSTONE TURN RIGHT TO KWAMAMTOLO STORE ROAD A2408, SHIBE TO MASELE, MBELE MKHIZE, MATOTO TURN AROUND PROCEED AND JOIN P55 TO PORT SHEPSTONE TAXI RANK.
12.2	22067A22067A00055002 - ESIGQONGWENI TO PORT SHEPSTONE ESIGQOKWENI CRÈCHE, MACHI, TURN RIGHT INTO P55 INYANDEZULU KWANTAKA, BOMELA CHURCH, FAITH MISSION, KWATATA, NQOKO BOTTLE STORE, MDLUNGWANA, SANGWENI, RANK, BETINIA, SPORT GROUND, KLUSNER FARM SETTLEMENT STORE, TURN LEFT IZOTSHA ROBOTS, ZEST, APOSTOLIDEN, MEMEZI, NORWEGIAN CHURCH, KZT JOIN N2 MARBURG AND TURN RIGHT INTO MANDELA DRIVE, BATES, PORT SHEPSTONE TAXI RANK DIRECT AND RETURN.
12.3	22067A2206EZ00055003 - ESIGQONGWENI TO MARGATE FROM ESIGQOKWENI CRÈCHE MACHU TURN RIGHT INTO P55 INYANDEZULU KWANTAKA, BOMELA CHURCH, FAITH MISSION, KWATATA, NQOKO BOTTLE STORE, MDLUNGWANA, SANGWENI RANK, BETINA SPORT GROUND, KLUSNER FARM SETTLEMENT STORE, GO THROUGH IZOTSHA ROBOTS, KWAFOSI, SOUTH COAST MALL, JOIN R620. SHELLY BEACH BUS STOP, UNION MOTORS, ST MITCHEL, UVONGO BUS STOP, DOUGLAS MITCHEL, BIRD PARK DROP OFF, FEDERATED TIMBERS, MANABA, LUCKY LOMATI, MIDAS, TURN LEFT AT ROBOT INTO MARINE DRIVE, MARGATE HOTEL, MARGATE SANDS, TURN RIGHT INTO UPLAND ROAD AND TURN RIGHT INTO ERASMUS ROAD, SAPS, AND TURN LEFT INTO R620 TO MARGATE TAXI RANK DIRECT AND RETURN USING THE SAME ROUTE.
12.4	2206EZ2206EZ00055001 - SANGWENI TO MARGATE FROM SANGWENI TAXI RANK TURN LEFT TO ROAD D1014, MZOTHO PICK UP, ZULU GUMBI, MTOLO PICK UP, NKOSI NDWALANE, IZOTSHA RIVER BOUNDARY TURN AROUND TO P55 TOWARDS, MARGATE DIRECT AND RETURN.
12.5	2206F42206EZ00055000 - NYANDEZULU TO MARGATE FROM OHLANGENI (BOUNDARIES), EZIMANGWENI, MAVUNDLA SCHOOL TURN SHELEMBE FLUSNERS FARM, STAND PIPE, MSIKABA #410, SANGWENI TAXI RANK, BETHANI SPORT GROUND, BUYANI, CROSS ROBOTS P55, FOSI, SHELLY BEACH BUS STOP, TURN RIGHT AND JOIN R620. PICK & PAY, UNION MOTORS, ST MIKES DROP OFF R620, UVONGO BUS STOP, DOUGLAS MITCHEL BIRD PARK DROP OFF, FEDERATED TIMBERS, MANABA, LUCKYS LOMAN, MIDAS, INTO MARINE DRIVE, ROAD, INTO R620, TO MARGATE TAXI.
12.6	2206LS22067A10054998 - GUGULETHU TO PORT SHEPSTONE 1. GUGULETHU D916, OKHALWENI, MADLALA, RAILWAY TRACKING, TURN RIGHT TO P55 NORTON FARM. NYANDEZULU RANK, KWANTAKA, BOMELA CHURCH, FAITH CHURCH, KWATATA, NQOKO BOTTLE STORE, MDLUNGWANA, SANGWENI RANK, BETENIA, SPORT GROUND, FLUSNER FARM SETTLEMENT STORE, TURN LEFT IZOTSHA ROBOTS, ZEST, APOSTODEN, MEMEZI, NORWEGIAN CHURCH, KZT, JOIN N2 MARBURG AND TURN RIGHT MANDELA DRIVE GATES, PORT NATAL, TAJ HOTEL, TURN LEFT ROBOTS AND RIGHT INTO PORT SHEPSTONE RANK DIRECT AND RETURN. (THESE ARE PICKING AND DROPPINGS). ALTERNATIVE 1. GUGULETHU D916 OKHALWENI, MADLALA, RAILWAY TRACKING, TURN LEFT ON P55 PADDOCK ROAD, TURN LEFT AT PLANGWENI, MATHANGE, MADLALA, MANSFIELD FARM, LAYNETTE ROAD, D178 MCHUNU STORE, MBUMBAZI, TURN OFF NORTON FARM, NYANDEZULU TAXI RANK, PROCEED WITH PICKUPS AND DROPS ON PARAGRAPH01 TURN LEFT AT ROBOT T O RIDER STREET TO PORT SHEPSTONE TAXI RANK DIRECT AND RETURN. ALTERNATIVE 2. GUGULETHU D916 OKHALWENI SPORT GROUNDS, COMMUNITY HALL ESIKHALENI, MZINDLE, KWA MAFU, NO. 1 THINGWANA BRIDGE, MADWALENI, MZINDLE, KWA MAFU, NO. 1 THINGWANA BRIDGE, MADWALENI, KWAMAFU NO2, RAILWAY TRACKING TURN RIGHT P55 USING ROUTE STATE ON PARAGRAPH 02. ALTERNATIVE 3. GUGULETHU D916 OKHALWENI, MADLALA, NSANGWINI, MADLALA TURN RIGHT TO P55 NYANDEZULU, KWANTAKA, BOMELA, KWATATA, ASSEMBLIES OF GOD, SANGWENI, BUYANI, CROSS IZOTSHA ROBOTS P55, FOSI, TURN LEFT MYOLA, DRIVE INN, MC DONALD FARM, NASH GARAGE, BOBOYI RIVER, OSLO BEACH 01, OSLO BEACH 02, DAWN VIEW, SHIP WRECK, HOSPITAL, CORNER STREET, MCARTHUR STREET REYNOLD STREET, DENNIS SHEPSTONE STREET, QUARRY ROAD CROSS ROBOT AT NELSON MANDELA DRIVE INTO RIDER STREET INTO PORT SHEPSTONE TAXI RANK DIRECT AND RETURN.



transport

Department:
Transport
Province of KwaZulu-Natal

GAZETTE

LGKZNG43-2020-FEB

REGION: ALL

1) Application Number: APP0121645	2) Gazette Number: LGKZNG43-2020-FEB
3) Applicant: T NKOSI ID NO. 8307075471087 Association: NONGOMA TAXI ASSOCIATION	4) Applicant Address: PO BOX 1851 NONGOMA 3950
5) Existing Licence Holder: NOT APPLICABLE ID NO. NOT APPLICABLE	6) Existing Licence Holder Address: NOT APPLICABLE
7) Type of application: NEW OPERATING LICENCE	8) Operating Licence Number: NOTAVAILABLE
9) Vehicle Type: MINIBUS	10) 1 X 15 (SEATED) + 0 (STANDING)
11) Region: ZULULAND	
12.1	22076111008Z10050364 - NONGOMA TO JOHANNESBURG FROM NONGOMA APPROVED TAXI RANK, TURN LEFT AT JUNCTION, TURN RIGHT INTO R618, PROCEED ALONG R618 INTO R69. PROCEED ALONG R69 AND PASS VRYHEID AND CROSS OVER INTO R33; AT BLOOD RIVIER T JUNCTION TURN RIGHT INTO R34, AND PASS UTRECHT AND NEWCASTLE (NO PICK UP OR DROP WILL BE MADE). AT NEWCASTLE TURN RIGHT INTO N1. PROCEED ALONG N11 TO VOLKRUST (REFRESHMENT POINT) (NO PICK UP PICK), TURN LEFT INTO R23 AND PROCEED TO STANDERTON. HEIDELBERG AND BALFOUR (DROP CAN BE MADE, NO PICKS UPS), AND PROCEED INTO N3 SUBWAY AND TURN RIGHT INTO N8. PROCEED ALONG N3 TO JOHANNESBURG, AND PASS BOKSBURG, VOSLOORUS (NO PICK OR DROP) AND TURN LEFT INTO M2. PROCEED ALONG M2 AND TURN LEFT INTO RISSIK STREET, INTO WOLMARANS STREET, TURN RIGHT INTO WANDERERS STREET AND TURN LEFT INTO AN APPROVED TAXI RANK. OFFLOAD AND LOAD AND RETURN ALONG THE FORWARD ROUTE IN REVERSE.
12.2	2207611205CN10151387 - NONGOMA TO VOSLOORUS. FROM NONGOMA TAXI RANK TURN LEFT AT JUNCTION ALONG ROAD R618 PROCEED STRAIGHT ALONG THE MAIN ROAD PASS NGOME BEFORE VRYHEID TURN LEFT INTO ROAD R69 AND CROSS OVER R34 REACHING T JUNCTION TAKE LEFT ALONG ROAD R33 TO DUNDEE AT BLOOD RIVER TURN RIGHT INTO ROAD R34 PROCEED STRAIGHT ALONG THE MAIN ROAD PASS UTRECHT (NO PICK UP OR DROP) AND PROCEED TO NEWCASTLE T JUNCTION TURN RIGHT ALONG N11 PROCEED STRAIGHT TO VOLKRUST AS OUR REFRESHMENT POINT (NO PASSENGERS WILL BE PICKED UP) AND PROCEED TO ROBOTS TURN LEFT ALONG ROAD R23 TO HEIDELBURG PROCEED STRAIGHT TO BELFOUR (DROP CAN BE MADE AT BELFOUR, NO PICK UPS) ON PROCEEDING JUST BEFORE HEIDELBURG CROSS OVER N3 SUBWAY, DROP CAN BE MADE AT HEIDELBURG IF NO PASSENGERS TO BE DROPPED OFF, TURN RIGHT AND ENTER N8 HIGHWAY TO JOHANNESBURG. AT BOKSBURG VOLKRUST TURN LEFT ALONG BARRY MARIAN STREET AND CROSS OVER TO ROBOTS TO THE APPROVED TAXI RANK AND RETURN WITH A LOAD ALONG THE SAME ROUTE (NO PICK UPS TO BE MADE ON THE WAY BACK).
12.3	2207611205GJ10151381 - NONGOMA TO JOHANNESBURG FROM NONGOMA TAXI RANK TURN LEFT AT JUNCTION ALONG ROAD R618 PROCEED STRAIGHT ALONG THE MAIN ROAD PASS NGOME BEFORE VRYHEID TURN LEFT INTO ROAD R69 AND CROSS OVER R34 AND REACH T JUNCTION TAKE LEFT ON ROAD R33 TO DUNDEE. AT BLOOD RIVER TURN RIGHT TO ROAD R34 PROCEED STRAIGHT ALONG THE MAIN ROAD PASS UTRECHT (NO PICK OR DROP) AND PROCEED TO NEWCASTLE T JUNCTION TURN RIGHT ALONG N11 PROCEED STRAIGHT TO VOLKRUST AS OUR REFRESHMENT POINT (NO PASSENGERS TO BE PICKED UP) AND PROCEED TO THE ROBOTS TURN LEFT ALONG ROAD R23 TO HEIDELBERG PROCEED STRAIGHT ALONG THE MAIN ROAD PAST BELFOUR (DROP CAN BE MADE AT BELFOUR NO PICK UPS) AND PROCEED BEFORE REACHING HEIDELBURG CROSS OVER N3 SUBWAY AND TURN RIGHT ENTERING N8 HIGHWAY TO JOHANNESBURG PROCEED STRAIGHT ALONG THE MAIN ROAD PASS BOKSBURG REACHING VOSLOORUS (NO PICK OR DROP IS MADE) AND EXIT LEFT ROAD M2 TO THE CITY, WHEN IN TOWN LEFT FROM M2 AND TAKE RISSIK STREET AND TURN RIGHT AT THE ROBOTS TURN RIGHT ALONG WANDERERS STREET AND TURN LEFT TURN LEFT TO THE TAXI CITY AS OUR DESTINATION, LOAD WILL BE TAKEN AND RETURN ALONG THE SAME ROUTE, NO DROP WILL BE MADE UNTIL REACHING NONGOMA MAGISTERIAL DISTRICT.
12.4	22076121004R10050355 - NONGOMA TO DURBAN FROM AN APPROVED NONGOMA TAXI RANK, TURN RIGHT TO NONGOMA MAIN ROAD INTO R66, PROCEED ALONG R66 AND PASS ULUNDI AND MELMOTH (NO DROP OR PICK UP WILL BE MADE). PROCEED INTO R34 AND PASS NDUNDULU AND TURN RIGHT INTO R66 AND PASS ESHOWE. FROM ESHOWE TOWN TURN LEFT TO TOTAL GARAGE (WHICH IS REFRESHMENT AREA. NO DROP OR PICK UP WILL BE MADE). PROCEED ALONG R66 AND PASS GINGINDLOVU (NO DROP OR PICK UP WILL BE MADE), AND PROCEED TO DOKODWENI N2 ON-RAMP TURN RIGHT AND JOIN N2 TOLL ROAD, PASS THROUGH UMVOTI PLAZA AND PASS BALLITO AND TURN INTO RIGHT INTO M4 (DROP MAY BE MADE, NO PICKUPS), AND PROCEED ALONG M4 TO DURBAN INTO ORDINANCE ROAD, TURN LEFT INTO SOLDIERS WAY (DROP OFF AT THE KINGS GATE), TURN RIGHT INTO LEOPOLD ROAD REACHING WARWICK AVENUE, TURN RIGHT AND (DROP CAN BE MADE AT MARKET, NO PICK-UPS. PROCEED TO ALBERT ROAD AND TURN RIGHT TO UMNENI ROAD, AND EXIT LEFT TO OSBORNE STREET AT THE APPROVED TAXI RANK. OFF LOAD, LOAD AND RETURN ALONG THE FORWARD ROUTE IN REVERSE. ALTERNATIVE ROUTE FROM APPROVED TAXI RANK IN NONGOMA FOLLOW ROUTE AS PER NO1 ABOVE UP TO BALLITO, PROCEED ALONG N2 TOLL ROAD THROUGH UMVOTI PLAZA AND EXIT TO R102 AT THE GATEWAY MALL TO UMNENI ROAD, TURN LEFT AND DROP OFF AT THE DURBAN STATION, PROCEED TO LEOPOLD ROAD AND DROP OFF AT KINGS GATE AND PROCEED ALONG AS DETAILED ABOVE. ALTERNATIVE ROUTE FROM APPROVED TAXI RANK IN NONGOMA, PROCEED TO N2 TOLL ROAD, EXITING LEFT INTO N3. PROCEED ALONG N3, EXIT TO M13. DROP-OFF AT ENGEN GARAGE, CROSS OVER TO WARWICK AVENUE, INTO ALICE ROAD (DROP WILL BE MADE AT GREY STREET), PROCEED TO AN APPROVED RANK AT OSBORNE STREET AND RETURN ALONG ROUTE NUMBER1 ABOVE.
12.5	22076121007X10151382 - NONGOMA TO HLABISA FROM NONGOMA TAXI RANK TURN (L) TO MAIN ROAD AND TURN (R) ALONG (R618) VIA BUXEDEN TO APPROVED TAXI RANK IN HLABISA (NO PICK OR DROPS SHOULD BE MANDE ALONG THIS ROUTE).
12.6	2207612202BQ10050359 - NONGOMA TO NEWCASTLE FROM NONGOMA TAXI RANK, TURN LEFT INTO R618, PROCEED ALONG R618 TO NGOME (DROP ONLY), AND TURN LEFT INTO R69, AND CROSS OVER TO R33 ALONG VRYHEID. PROCEED ALONG R33 AND BLOOD RIVIER T-JUNCTION TURN RIGHT INTO R34 PROCEED ALONG R34 TO UTRECHT (DROP CAN BE MADE ONLY). PROCEED ALONG R34 AND PASS OSIZWENI AND MADADENI (NO DROP ONLY) AND PROCEED TO NEWCASTLE, INTO NEWCASTLE TAXI RANK. OFF LOAD, LOAD AND RETURN ALONG THE FORWARD ROUTE IN REVERSE.
12.7	2207612206WA10050370 - FROM NONGOMA TO MANDINI AND RETURN
12.8	2207612206YH10050369 - FROM NONGOMA TO ULUNDI AND RETURN
12.9	2207612206YH10151386 - NONGOMA TO ULUNDI. FROM THE TAXI RANK, TURN RIGHT TO THE MAIN ROAD AND JOIN R66 AND PROCEED TO ULUNDI, AT THE SECOND ROBOT, TURN LEFT INTO APPROVED TAXI RANK IN ULUNDI WHERE LOAD OFF PASSENGERS WILL BE PICKED UP AT THE RANK IN RETURN (DROP AND PICK UP WILL BE MADE ALONG THE ROUTE).



transport

Department:
Transport
Province of KwaZulu-Natal

GAZETTE

LGKZNG43-2020-FEB

REGION: ALL

12.10	22076I22074410050371 - FROM NONGOMA TO MTUBATUBA AND RETURN
12.11	22076I22074410151388 - NONGOMA TO MTUBATUBA: FROM NONGOMA TAXI RANK TURN LEFT TO MAIN ROAD AND TURN RIGHT ALONG R618 VIA HLABISA, DROP IS MADE (NO PICK-UPS) AND PROCEED ALONG ROAD R618, CROSS OVER N2 TO MTUBATUBA TAXI RANK WHERE OFF-LOADING AND LOADING IS DONE ON RETURN. (NO PICK-UPS SHALL BE MADE ON RETURN)
12.12	22076I22076I00050361 - NONGOMA TO PONGOLA FROM NONGOMA TAXI RANK, TURN RIGHT INTO R66, PROCEED ALONG R66 AND PASS MAHLANGASI (DROP CAN BE MADE), AND PROCEED TO MAGUDU ALONG R66, AT THE T JUNCTION TURN LEFT ALONG N2 ROAD, ENTERING TOWN, AND TURN RIGHT TO THE APPROVED TAXI RANK IN PONGOLA. OFF-LOAD, LOAD AND RETURN ALONG FORWARD ROUTE IN REVERSE.
12.13	22076I22076I00050365 - NONGOMA TO UMFOLOZI FROM APPROVED TAXI RANK IN NONGOMA, TURN RIGHT INTO R66, PROCEED ALONG R66 AND PASS HOLINYOKA (DROPPING ONLY), TURN LEFT TO L428 TO EZIMPISINI AREA (DROPPING ONLY) AND RETURN TO R66, PROCEEDING ALONG R66 TO DENGIE AREA (DROP ONLY), TURN RIGHT INTO D1819 TO KWA-MINYA AREA, INTO R618, TURN RIGHT TO NONGOMA TOWN2 INTO R66 AND PROCEED TO KWA-GOMONDO AREA, TURN LEFT ALONG D1818 AND PROCEED TO KWAMPUNZA AREA AND RETURN TO R66. PROCEED ALONG R66 TO ESIGANGENI AREA AND TURN RIGHT INTO D1821 TO PHANGODE AND RETURN TO R66. PROCEED ALONG R66 TO MFEMFENI AREA, TURN LEFT INTO P703 TO MATHENI AREA AND UKHUKHO AND RETURN TO R66. PROCEED ALONG R66 TO KWA-MUSI AREA AND TO MFOLOZI APPROVED TAXI RANK AND RETURN ALONG THE FORWARD ROUTE IN REVERSE
12.14	22076I22076I00050366 - NONGOMA TO MAPHOPHOMA FROM APPROVE TAXI RANK IN NONGOMA , TURN LEFT INTO MAIN ROAD, INTO ESIKHALENI AREAS TURN LEFT INTO D1810 TO MAPHOPHOMA. TURN LEFT INTO D1855 TO EKUVUKENI AREA AND RETURN BACK INTO D1810. PROCEED ALONG D1810 AND TURN RIGHT INTO D1853 TO SHELEZA AND PASS MPUMALANGA AREA AND RETURN BACK INTO D1810. PROCEED ALONG D1810 AND TURN LEFT INTO D1903 TO DABHAZI AREA AND RETURN BACK INTO D1810. PROCEED ALONG D1810 AND PASS HLAMBANYATHI AREA , INTO R618 AND PASS HLABISA AND PROCEED TO MAPHOPHOMA APPROVED TAXI RANK. OFFLOAD, LOAD AND RETURN ALONG THE FORWARD ROUTE IN REVERSE.
12.15	22076I22076I00050367 - NONGOMA TO BUXEDEN FROM APPROVED TAXI RANK IN NONGOMA, INTO R618, AT ESIPHAMBANWENI TURN RIGHT INTO D1801 TO ESIKHOKHWANENI, TURN RIGHT INTO R618. AT ODUSHWINI AREA TURN RIGHT INTO D1856 TO ESIDINSINI AND PASS NJAMPELA AREA INTO D1810, TURN RIGHT INTO R66 INTO NONGOMA MAIN ROAD. ALTERNATIVE ROUTE FROM APPROVED TAXI RANK IN NONGOMA UP TO R618 PROCEED TO DUSHWINI, TURN LEFT INTO D1857 TO DONGOTHULI AREA, AND RETURN BACK TO R618 AND PROCEED TO ESINKONKONKO AREA, TURN LEFT INTO D2032 TO MTHWADLANA AREA AND RETURN BACK INTO R618 TO BUXEDEN TAXI RANK. OFFLOAD, LOAD AND RETURN ALONG THE FORWARD ROUTE IN REVERSE.
12.16	22076I22076I00050368 - NONGOMA TO USUTHU FROM APPROVED TAXI RANK IN NONGOMA TURN LEFT INTO R66, AT ESIGANGENI AREA TURN RIGHT TO D1821 TO PHANGODE, TURN RIGHT INTO D1820 TO USUTHU APPROVED TAXI RANK. OFFLOAD, LOAD AND RETURN ALONG THE FORWARD ROUTE IN REVERSE.
12.17	22076I22076I00050373 - CONDITIONS/RESTRICTIONS 1. PASSENGERS MAY BE PICKED UP AND/OR SET DOWN ONLY AT DESIGNATED TAXI RANK OR TAXI STOP, WHICH SHALL EXCLUDE BUS STOPS. 2. ON THE INBOUND TRIP TO DURBAN, VOSLOORUS, NEWCASTLE, LADYSMITH, EMPANGENI, MANDINI AND ULUNDI, NO PASSENGERS MAY BE PICKED UP END ROUTE FROM LEAVING THE MAGISTERIAL OF NONGOMA UNTIL REACHING THE DESTINATION RANK. 3. ON THE RETURN TRIP TO NONGOMA, NO PASSENGERS MAY BE SET DOWN UNTIL REACHING THE MAGISTERIAL DISTRICT OF NONGOMA. 4. ENTRY OR RANKING ON PRIVATE PROPERTY IS NOT PERMITTED WITHOUT PERMISSION OF THE LANDLORD, A COPY OF WHICH MUST BE SUPPLIED TO THE BOARD BEFORE ISSUE OPERATING LICENCE. 5. WITHOUT HAVING ENTERED INTO AN AGREEMENT WITH OTHER OPERATORS ON A COMMON ROUTE, AS CONTEMPLATED BY SECTION 88 (2) (B) OF ACT 22 OF 2000, THE PICKING UP OR SETTING DOWN OF PASSENGERS ON SUCH ROUTE IS NOT PERMITTED. A COPY OF SUCH AGREEMENT MUST BE SUPPLIED TO THE BOARD. 6. AT RANKS, WHETHER ON -STREET OR OFF-STREET, ONLY THE TAXIS THAT CAN BE ACCOMMODATED IN THE DEMARCATED AREA MAY OCCUPY TH RANK, EXCESS VEHICLES MUST HOLD ELSEWHERE AT DESIGNATED HOLDING AREAS. 7. RANK PERMITS OR LETTERS OF AUTHORITY MUST BE PRODUCED IN RESPECT OF ALL RANKS IN MUNICIPAL ARREARS, IN PARTICULAR MAJOR TOWNS AND CITIES. 8. THE ALLOCATION OF ANY ROUTE OR PORTION OF A ROUTE IS SUBJECT TO THE CONDITION THAT IT HAS BEEN APPROVED AND ALLOCATED IN GOOD FAITH AND THAT SUCH ROUTE WILL BE INVALID SHOULD IT TRANSPIRE THAT THE ROUTE OR PORTION THEREOF WILL, OR HAS CAUSED CONFLICT DUE TO IT HAVING BEEN APPROVED BASED ON INCORRECT OR FALSE INFORMATION SUPPLIED TO THE BOARD OR AS A RESULT OF AN ERROR. IN SUCH INSTANCE THE OPERATING LICENCE MUST BE RETURNED TO THE BOARD FOR CORRECTION. 9. THE VEHICLE MUST BE COVERED BY MOTOR VEHICLE INSURANCE AS WELL AS PERSONAL LIABILITY INSURANCE.
12.18	22076I22076I00151383 - NONGOMA TO MAHASHINI FROM LOCAL TAXI RANK IN NONGOMA TURN (R) TO MAIN ROAD AND TAKE (L) ALONG ROAD R618 TO NGOMI AREA, AT NHLOPHENKULU AREA TURN (R) ALONG ROAD R66. AT MSHANELO AREA TURN (L) ON ROAD D1817 TO ESIQOKOLWENI AREA AND RETURN ALONG THE SAME ROUTE TO ROAD TO R618 AND PROCEED TO MAHASHINI AREA TURN (L) ALONG ROAD D1820 WHERE COMMUNITY RANK IS PASSENGERS WILL BE OFF-LOADED AND PICKED UP BACK TO NONGOMA ALONG THE SAME ROUTE (PICK AND DROP IS MADE ALL THE WAY).



transport

Department:
Transport
Province of KwaZulu-Natal

GAZETTE

LGKZNG43-2020-FEB

REGION: ALL

12.19	22076I22076I00151385 - NONGOMA TO NJOKWE
	<p>FROM NONGOMA LOCAL TAXI RANK TURN RIGHT ALONG ROAD R618 TO ESIPHAMBANWENI, TURN LEFT ALONG ROAD P234. AT NGXONGWANE AREA, TURN LEFT ALONG D 1860 TO MADUMA AREA AND REACH ROAD D1859 TURN LEFT VIA KWA-VILANE RETURNING BACK TO ROAD R618 BACK TO NONGOMA TOWN.</p> <p>ALTERNATIVELY, ALONG THE ROAD R234 AT NGXONGWANE AREA, TURN RIGHT ALONG ROAD D1813 TO ESIBONELO AREA, AND RETURN TO NONGOMA OR TURN LEFT ALONG ROAD D1803 VIA ESIXENI AREA TO NJOKWE COMMUNITY TAXI STOP AND RETURN ALONG THE SAME ROUTE.</p> <p>ALTERNATIVELY, ALONG THE ROAD R234 AT NGXONGWANE AREA, PROCEED TO NJOKWE AREA WHERE THE TAXI STOP IS. ON RETURN, FROM NJOKWE CLINIC TURN RIGHT ALONG ROAD D1814 VIA SINQANDA, ESHESHI AND JOIN ROAD D1815 FROM SOVANE AREA AND JOIN ROAD P234 TO NONGOMA TOWN.</p> <p>ALTERNATIVELY, ALONG THE ROAD R234 AT KWA-NYAWO AREA, TURN LEFT ALONG ROAD D1815 TO SOVANE AND RETURN ALONG THE SAME ROAD. (PICK AND DROP WILL BE MADE ALL THE WAY).</p>
12.20	22076I22077Z10050362 - NONGOMA TO MKHUZE
	<p>FROM NONGOMA TAXI RANK, TURN LEFT TO MAIN ROAD AND PROCEED TO THE JUNCTION AND TAKE RIGHT ALONG R618 AT SIPHAMBANWENI, TURN LEFT ALONG P234, AND PASS EKUTHOKOZENI (PICK-UPS IS MADE SUBJECT TO CONDITION5 BELOW), PROCEED ALONG P234 TO N2 AND CROSS OVER TO N2 TO MKHUZE MAIN ROAD AND TURN LEFT TO APPROVED TAXI RANK AT MKHUZE. OFFLOAD AND LOAD RETURN ALONG THE FORWARD ROUTE IN REVERSE.</p>
12.21	22076I2207J510050360 - NONGOMA TO VRYHEID
	<p>FROM NONGOMA TAXI RANK, TURN LEFT INTO R618, PROCEED ALONG R618 TO NGOME (DROP CAN BE MADE ONLY), PROCEED ALONG R618 AND TURN LEFT INTO R69, PROCEED ALONG TO VRYHEID TAXI RANK. OFFLOAD, LOAD AND RETURN ALONG FORWARD ROUTE IN REVERSE.</p>
12.22	22076I2207SN10050372 - NONGOMA TO HLABISA
	<p>FROM NONGOMA TO HLABISA AND RETURN</p>
12.23	22076I2207XJ10050363 - NONGOMA TO EMPANGENI
	<p>FROM NONGOMA TAXI RANK TURN LEFT TO THE MAIN ROAD AT THE JUNCTION TURN RIGHT ALONG R618, AND PASS ALONG BUXEDEN AND HLABISA (NO PICK AND DROP MADE), PROCEED TO MATUBATUBA, AT THE N2 JUNCTION, TURN RIGHT INTO N2 AND PROCEED TO RICHARDS BAY (DROP IS MADE, NO PICK UPS). PROCEED ALONG R34 TO EMPANGENI AND DROP OFF ONLY PASSENGERS ATB' RANK AND PROCEED TO 'A' RANK. OFF-LOAD, LOAD AND RETURN ALONG THE FORWARD ROUTE IN REVERSE.</p> <p>ALTERNATIVE ROUTE FROM NONGOMA TAXI RANK, TURN RIGHT ALONG R66 AND PASS ULUNDI (NO PICK OR DROP) AND PROCEED TO MELMOTH ALONG R66 AND DROP WILL BE MADE ONLY. PROCEED ALONG R34 TO NDUNDULU (DROP ONLY), AND PROCEED ALONG R34 TO EMPANGENI. OFFLOAD AND LOAD AT EMPANGENI 'A' RANK AND RETURN ALONG THE FORWARD ROUTE IN REVERSE.</p>
12.24	22076I2209QU10151384 - NONGOMA TO MANDENI
	<p>FROM NONGOMA TAXI RANK TURN (R) JOINING ROAD R66 TO ULUDI, NO PICK-UP. PROCEED TO THE JUNCTION, TURN (L) AND PROCEED TO MELMOTH (DROP CAN BE MADE, NO PICK-UP) AND PROCEED ALONG THE SAME ROAD BUT RETURN TO BE R34 TO NDUNDULU WHERE THE ROAD BECOME R66 AND REACH ESHOWE, (DROP OFF IS MADE NO PICK-UP) AND PROCEED TO GINGINDLOVU AND TURN (R) ALONG RD R102 TO DARNAL. TURN (R) TO ROAD R258 VIA AMATIKULU DROP OFF NO PICK UPS AND PROCEED TO ISITHEBE ON THE SAME ROAD, OFF LOADING IS MADE AND PROCEED TO MANDENI TAXI RANK WHERE PASSENGERS WILL BE PICKED UP IN RETURN TRIP.</p>



transport

Department:
Transport
Province of KwaZulu-Natal

GAZETTE

LGKZNG43-2020-FEB

REGION: ALL

1) Application Number: APP0121656	2) Gazette Number: LGKZNG43-2020-FEB
3) Applicant: MM DLAMINI ID NO. 6010305773080 Association: HIGHFLATS TAXI ASSOCIATION	4) Applicant Address: P.O. BOX 282 HIGHFLATS DURBAN KWA-ZULU NATAL 3306
5) Existing Licence Holder: NOT APPLICABLE ID NO. NOT APPLICABLE	6) Existing Licence Holder Address: NOT APPLICABLE
7) Type of application: NEW OPERATING LICENCE	8) Operating Licence Number: NOTAVAILABLE
9) Vehicle Type: MINIBUS	10) 1 X 15 (SEATED) + 0 (STANDING)
11) Region: SISONKE	
12.1	<p>2100HE21004R10048948 - HIGHFLATS TO DURBAN FROM HIGHFLATS TAXI RANK, TURN LEFT INTO R612 AND PROCEED TO PARK RYNIE, LEFT INTO N2 AND PROCEED TO DURBAN, ENTERING DURBAN ALONG THE (M4) SOUTHERN FREEWAY, TURN LEFT INTO MOORE ROAD AND PROCEED TO RANK100A IN SYDNEY ROAD AND RETURN TO HIGHFLATS TAXI RANK AS FOLLOWS:</p> <p>FROM SYDNEY ROAD TAXI RANK, RIGHT INTO CANBERRA ROAD OR MC DONALD ROAD, RIGHT INTO GALE STREET AND PROCEED AS PER ROUTE1 IN THE OPPOSITE DIRECTION TO HIGHFLATS TAXI RANK.</p> <p>INBOUND ROUTE SAME AS ROUTE 1 UP TO M4 THEN: LEFT INTO SMITH STREET OR LEFT INTO MOORE ROAD, RIGHT INTO WARWICK AVENUE, LEFT INTO ETNA LANE AND PROCEED TO ETNA ROAD TAXI RANK, AND RETURN SUBSTANTIALLY ALONG THE SAME ROUTES TO HIGHFLATS.</p>
12.2	<p>2100HE2100H310048949 - HIGHFLATS TO PIETERMARITZBURG FROM HIGH FLATS TAXI RANK, RIGHT INTO AND ALONG R612, TURN RIGHT INTO R56 AND PROCEED TO PORT SHEPSTONE ROAD TAXI RANK IN RICHMOND AND RETURN TO R56 AND PROCEED TO PIETERMARITZBURG, ENTERING PIETERMARITZBURG ALONG RICHMOND ROAD, ALEXANDRA ROAD, LEFT INTO COMMERCIAL ROAD, RIGHT INTO LONGMARKET STREET, LEFT INTO OLD MARKET TAXI RANK AND RETURN ALONG LONGMARKET STREET, RIGHT INTO BOSCHOFF STREET, RIGHT INTO LOOP STREET, LEFT INTO COMMERCIAL ROAD AND RETURN TO HIGHFLATS ALONG THE SAME ROUTE IN THE OPPOSITE DIRECTION.</p>
12.3	<p>2100HE2100HE00048954 - PASSENGERS MAY BE PICKED UP AND / OR SET DOWN ONLY AT DESIGNATED TAXI RANKS OR TAXI STOPS, WHICH EXCLUDE BUS STOPS.</p> <p>ON INBOUND TRIP TO DURBAN, NO PASSENGERS MAYBE PICKED UP EN ROUTE FROM ENTERING N2, UNTIL REACHING 100A IN SYDNEY ROAD/ETNA LANE.</p> <p>ON THE RETURN TRIP TO HIGHFLATS, NO PASSENGERS MAY BE SET DOWN UNTIL REACHING R612.</p> <p>ENTRY OR RANKING ON PRIVATE PROPERTY IS NOT PERMITTED WITHOUT THE WRITTEN PERMISSION OF THE LANDLORD, A COPY OF WHICH MUST BE SUPPLIED TO THE BOARD.</p> <p>WITHOUT HAVING ENTERED INTO AN AGREEMENT WITH OTHER OPERATORS ON A COMMON ROUTE AS CONTEMPLATED BY SECTION88(2)(B)OF ACT 22 OF 2000, THE PICKING UP OR SETTING DOWN OF PASSENGERS ON SUCH ROUTE IS NOT PERMITTED. A COPY OF SUCH AGREEMENT MUST BE SUPPLIED TO THE BOARD.</p> <p>RANK PERMITS ISSUED BY THE RESPECTIVE MUNICIPALITIES MUST BE OBTAINED AND PRODUCED IN RESPECT OF ALL LONG DISTANCE DESTINATIONS SUCH AS DURBAN AND PIETERMARITZBURG.</p> <p>AT RANKS, WHETHER ON STREET OR OFF STREET, ONLY TAXI THAT CAN BE ACCOMODATED IN THE DERMACATED AREA MAY OCCUPY THE RANK. EXCESS VEHICLES MUST HOLD ELSEWHERE.</p>
12.4	<p>2100HE22066O10048951 - HIGHFLATS TO UMZINTO</p> <p>FROM HIGHFLATS TAXI RANK, TURNS LEFT INTO R612 AND PROCEED TO UMZINTO TAXI RANK AND RETURN ALONG THE SAME ROUTE.</p>
12.5	<p>2100HE22066O10048952 - HIGHFLATS TO HLOKOZI</p> <p>FROM HIGHFLATS TAXI RANK INTO R612, TURN INTO AND ALONG P73 TO HLOKOZI TAXI RANK AND RETURN ALONG THE SAME ROUTE.</p>
12.6	<p>2100HE22066V10048953 - HIGHFLATS TO ST FAITHS.</p> <p>FROM HIGHFLATS TAXI RANK TO ST FAITHS TAXI RANK ALONG R88 AND RETURN.</p>
12.7	<p>KZPRERC2750284 - HIGHFLATS TO PORT SHEPSTONE</p> <p>FROM HIGHFLATS TAXI RANK TURN LEFT INTO R612 THEN TURN RIGHT INTO P68 CONTINUE STRAIGHT TO PORT SHEPSTONE TURN RIGHT BATSTONES DRIFT, AFTER CROSSING THE UMZIMKHULU RIVER BRIDGE TURN LEFT INTO SUGAR MILL ROAD R64 NELSON MANDELA DRIVE CONTINUE STRAIGHT TURN RIGHT INTO RYDER STREET AND ENTER PORT SHEPSTONE TAXI RANK. RETURN TO HIGHFLATS TAXI RANK.</p>
12.8	<p>KZPRERC2750333 - HIGHFLATS TO ENDWEBU</p> <p>FROM HIGHFLATS TAXI RANK TURN LEFT INTO R612 AND TURN RIGHT INTO P68 TURN LEFT INTO D158 PROCEED ALONG THIS ROAD TO ENDWEBU HOLDING AREA PICKING AND DROPPING PASSENGERS ALONG THE ROUTE AND RETURN TO HIGHFLATS TAXI RANK.</p>



transport

Department:
Transport
Province of KwaZulu-Natal

GAZETTE

LGKZNG43-2020-FEB

REGION: ALL

1) Application Number: APP0121665	2) Gazette Number: LGKZNG43-2020-FEB
3) Applicant: EL MOLEFE ID NO. 5103045584080 Association: NQUTHU DISTRICT PIONEERS TAXI ASSOC.	4) Applicant Address: P O BOX 436 NQUTHU KWAZULU NATAL 3135
5) Existing Licence Holder: NOT APPLICABLE ID NO. NOT APPLICABLE	6) Existing Licence Holder Address: NOT APPLICABLE
7) Type of application: NEW OPERATING LICENCE	8) Operating Licence Number: LKNKZN0151237
9) Vehicle Type: MINIBUS	10) 1 X 15 (SEATED) + 0 (STANDING)
11) Region: UMZINYATHI	
12.1	2207GY2207BP10047658 - NQUTHU TO DUNDEE FROM NQUTHU TAXI RANK, INTO P36/2 INTO R68, LEFT INTO R33 INTO VICTORIA STREET, RIGHT INTO SMITH STREET INTO DUNDEE TAXI RANK AND RETURN TO NQUTHU ALONG THE FORWARD ROUTE IN REVERSE.
12.2	2207GY2207J510047669 - NQUTHU TO EMONDLO FROM NQUTHU TO EMONDLO TAXI RANK ALONG P54, TURN OFF AT MASONDO CROSSING WHICH BECOMES R9 PICKING UP AND DROPPING OFF EN ROUTE AND RETURN ALONG THE FORWARD ROUTE IN REVERSE.
12.3	2207GY2207J510047671 - NQUTHU TO VRYHEID FROM NQUTHU INTO AND ALONG P54, TURN OFF AT MASONDO CROSSING WHICH BECOMES R9, PROCEED ALONG MONDLO/GOBINSIMBI WHICH BECOMES R14 AND PROCEED TO JUNCTION OF VRYHEID AND MELMOTH ROADS WHICH BECOMES R43 AND PROCEED TO UTRECHT STREET IN VRYHEID. AT THE FIRST ROBOT, TURN RIGHT AND SHORT LEFT VRYHEID TAXI RANK AND RETURN ALONG THE FORWARD ROUTE IN REVERSE.
12.4	2207GY2207EP10047677 - NQUTHU TO NKANDLA FROM NQUTHU TAXI RANK INTO AND ALONG R68 TO FORT LOUIS, INTO AND ALONG P50-3 STRAIGHT TO NKANDLA TAXI RANK AND RETURN ALONG THE FORWARD ROUTE IN REVERSE.
12.5	2207GY2207GY00050419 - CONDITIONS/RESTRICTIONS 1. PASSENGERS MAY BE PICKED UP AND / OR SET DOWN ONLY DESIGNATED TAXI RANKS OR TAXI STOPS, WHICH SHALL EXCLUDE BUS STOPS. 2. ON THE INBOUND TRIP TO DURBAN, PIETERMARITZBURG, EMPANGENI, NEWCASTLE, VRYHEID, DUNDEE, LADYSMITH, AND JOHANNESBURG NO PASSENGERS MAY BE PICKED UP ON ROUTE FROM LEAVING THE MAGISTERIAL OF NQUTHU UNTIL REACHING THE DESTINATION RANK. 3. ON THE RETURN TRIP TO NQUTHU, NO PASSENGERS MAY BE SET DOWN UNTIL REACHING THE MAGISTERIAL DISTRICT OF NQUTHU. 4. ENTRY OR RANKING ON PRIVATE PROPERTY IS NOT PERMITTED WITHOUT THE WRITTEN PERMISSION OF THE LANDLORD, A COPY OF WHICH MUST BE SUPPLIED TO THE BOARD BEFORE UPLIFTING THE OPERATING LICENCE 5. WITHOUT HAVING ENTERED INTO AN AGREEMENT WITH THE OTHER OPERATORS ON A COMMON ROUTE, AS CONTEMPLATED BY SECTION 88 (2) (B) OF ACT 22 OF 2000, PICKING UP OR SETTING DOWN OF PASSENGERS ON SUCH ROUTE IS NOT PERMITTED. A COPY OF SUCH AGREEMENT MUST BE SUPPLIED TO THE BOARD. 6. AT RANKS, WHETHER ON-STREET OR OFF-STREET, ONLY THE TAXIS THAT CAN BE ACCOMMODATED IN THE DEMARCATED AREA MAY OCCUPY THE RANK, EXCESS VEHICLES MUST HOLD ELSEWHERE AT DESIGNATED HOLDING ARREARS. 7. RANK PERMITS OR LETTERS OF AUTHORITY MUST BE PRODUCED WHEN UPLIFTING, IN RESPECT OF ALL RANKS IN MUNICIPAL ARREARS, IN PARTICULAR MAJOR TOWNS AND CITIES AND IN PARTICULAR IN RESPECT OF INTER-PROVINCIAL DESTINATIONS. 8. THE VEHICLE MUST BE COVERED BY MOTOR VEHICLE INSURANCE AS WELL AS PERSONAL LIABILITY INSURANCE. 9. THE ALLOCATION OF ANY ROUTE OR PORTION OF THE ROUTE IS SUBJECT TO THE CONDITION THAT HAS BEEN APPROVED AND ALLOCATED IN GOOD FAITH AND SUCH ROUTE WILL BE INVALID SHOULD IT TRANSPIRE THAT THE ROUTE OR PORTION THEREOF WILL, OR HAS CAUSED CONFLICT DUE TO IT HAVING BEEN APPROVED BASED ON INCORRECT OR FALSE INFORMATION SUPPLIED TO THE BOARD, OR AS A RESULT OF AN ERROR. IN SUCH INSTANCE THE OPERATING LICENCE MUST BE RETURNED TO THE BOARD FOR CORRECTION.



transport

Department:
Transport
Province of KwaZulu-Natal

GAZETTE

LGKZNG43-2020-FEB

REGION: ALL

1) Application Number: APP0121670	2) Gazette Number: LGKZNG43-2020-FEB
3) Applicant: JR PARKER ID NO. 5910015010080 Association: AUSWENT TAXI ASSOCIATION	4) Applicant Address: STREET 4D ESSEX MAJOR CALVERT STREET AUSTERVILLE 4052
5) Existing Licence Holder: NOT APPLICABLE ID NO. NOT APPLICABLE	6) Existing Licence Holder Address: NOT APPLICABLE
7) Type of application: NEW OPERATING LICENCE	8) Operating Licence Number: LKNKZN0121615
9) Vehicle Type: MINIBUS TAXI	10) 1 X 9-16 (SEATED) + 0 (STANDING)
11) Region: DURBAN CENTRAL	
12.1	<p>2202JE21004R00053150 - WENTWORTH TO DURBAN METRO</p> <p>FORWARD JOURNEY - WENTWORTH TO CITY FROM WENTWORTH STARTING POINT TO RANK53B IN DURBAN INTO ST. GERAN GROVE, RIGHT INTO TREASURE BEACH ROAD, LEFT INTO IPANEMA AVENUE, LEFT INTO OCEANDALE ROAD, RIGHT INTO TREASURE BEACH ROAD, RIGHT INTO MARINE DRIVE, LEFT INTO NERRISA ROAD, LEFT INTO HIGHBURY ROAD, INTO QUALITY STREET, LEFT INTO OGLE ROAD, RIGHT INTO RETREAT STREET, LEFT INTO ALABAMA ROAD, RIGHT INTO TARA ROAD, RIGHT INTO AMOORA ROAD, RIGHT INTO CYCAS ROAD, RIGHT INTO WHITEHEAD ROAD, LEFT INTO WIEST ROAD, LEFT INTO CROTON ROAD, RIGHT INTO AMOORA ROAD, INTO OLIVE GROVE, RIGHT INTO IXORA ROAD, RIGHT INTO ARALIA CRESCENT, INTO VICTOR LAWLER ROAD, LEFT INTO AUSTERVILLE DRIVE, INTO CHAMBERLAIN ROAD, LEFT INTO BLUFF ROAD, LEFT INTO SAGE ROAD, LEFT INTO MILNER STREET, LEFT INTO BALFOUR ROAD, INTO JACOBS ROAD, INTO BLAMEY ROAD, RIGHT INTO THE ON-RAMP TO THE SOUTHERN FREEWAY (M4), ALONG THE SOUTHERN FREEWAY, LEFT INTO THE OFF-RAMP TO MOORE ROAD, ALONG MOORE ROAD, RIGHT INTO WARWICK AVENUE - INTO RANK53B IN WARWICK AVENUE.</p> <p>OR</p> <p>1.1. RIGHT INTO ALICE STREET, RIGHT INTO GREY STREET, LEFT INTO COMMERCIAL ROAD, LEFT INTO FIELD STREET, RIGHT INTO PRINCE EDWARD STREET, RIGHT INTO SOLDIERS WAY AND PROCEED TO RANK53B IN SOLDIERS-WAY.</p>
12.2	<p>2202JE21004R00053153 - CITY TO WENTWORTH</p> <p>RETURN JOURNEY FROM EACH RANK - CITY TO WENTWORTH 2.1 RETURN ROUTE NO.1.</p> <p>FROM RANK NO.53B IN SOLDIERS WAY TO WENTWORTH ALONG SOLDIERS WAY, INTO GARDINER STREET, RIGHT INTO VICTORIA EMBANKMENT, INTO THE ON-RAMP TO THE SOUTHERN FREEWAY (M4), ALONG THE SOUTHERN FREEWAY, LEFT INTO JACOBS OFF-RAMP, LEFT INTO QUALITY STREET, RIGHT INTO AUSTERVILLE DRIVE, LEFT INTO VICTOR LAWLER ROAD, INTO ARALIA CRESCENT, LEFT INTO IXORA ROAD, LEFT INTO OLIVE GROVE, INTO AMOORA ROAD, LEFT INTO CROTON ROAD, RIGHT INTO WIEST ROAD, RIGHT INTO WHITEHEAD ROAD, LEFT INTO CYCAS ROAD, LEFT INTO AMOORA ROAD, LEFT INTO TARA ROAD, LEFT INTO ALABAMA ROAD, RIGHT INTO RETREAT STREET, LEFT INTO OGLE ROAD, RIGHT INTO QUALITY STREET, INTO HIGHBURY ROAD, RIGHT INTO NERRISA ROAD, RIGHT INTO MARINE DRIVE, LEFT INTO TREASURE BEACH ROAD, LEFT INTO OCEANDALE ROAD, RIGHT INTO IPANEMA AVENUE, RIGHT INTO TREASURE BEACH ROAD, LEFT INTO ST. GERAN GROVE, TO THE END POINT AT HAWAII PLACE.</p> <p>RETURN ROUTE NO.2.</p> <p>FROM RANK NO.53B IN WARWICK AVENUE TO WENTWORTH INTO MARKET LINK ROAD, RIGHT INTO MARKET ROAD, INTO WILLIAMS ROAD, LEFT INTO MOORE ROAD, INTO THE ON-RAMP TO THE SOUTHERN FREEWAY (M4), ALONG THE SOUTHERN FREEWAY, LEFT INTO CLAIRWOOD/JACOBS OFF-RAMP ALONG JACOBS ROAD, INTO BALFOUR ROAD, LEFT INTO PHILLIP FRAME STREET, INTO HIME STREET, LEFT INTO LAWLEY STREET, RIGHT INTO QUALITY STREET, RIGHT INTO AUSTERVILLE DRIVE, LEFT INTO VICTOR LAWLER ROAD, INTO ARALIA CRESCENT, LEFT INTO IXORA ROAD, LEFT INTO OLIVE GROVE, INTO AMOORA ROAD, LEFT INTO CROTON ROAD, RIGHT INTO WIEST ROAD, RIGHT INTO WHITEHEAD ROAD, LEFT INTO CYCAS ROAD, LEFT INTO AMOORA ROAD, LEFT INTO TARA ROAD, LEFT INTO ALABAMA ROAD, RIGHT INTO RETREAT STREET, LEFT INTO OGLE ROAD, RIGHT INTO QUALITY STREET, INTO HIGHBURY ROAD, RIGHT INTO NERRISA ROAD, RIGHT INTO MARINE DRIVE, LEFT INTO TREASURE BEACH ROAD, LEFT INTO OCEANDALE ROAD, RIGHT INTO IPANEMA AVENUE, RIGHT INTO TREASURE BEACH ROAD, LEFT INTO ST. GERAN GROVE, TO THE END POINT AT HAWAII PLACE.</p>
12.3	<p>2202JE21004R00053155 - RANK NO.53B IN WARWICK AVENUE TO ADDINGTON HOSPITAL AND RETURN.</p> <p>FROM RANK NO.53B IN WARWICK AVENUE TO ADDINGTON HOSPITAL AND RETURN INTO MARKET LINK ROAD, RIGHT INTO MARKET ROAD, LEFT INTO WEST STREET, RIGHT INTO POINT ROAD, LEFT INTO SOUTH BEACH AVENUE/BELL STREET - LEFT INTO PRINCE STREET, INTO GILLESPIE STREET LEFT INTO ERSKINE TERRACE, ALONG ERSKINE TERRACE, LEFT INTO RUTHERFORD STREET, RIGHT INTO GILLESPIE STREET - LEFT INTO WEST STREET, LEFT INTO FAREWELL STREET, RIGHT INTO SMITH STREET, RIGHT INTO WARWICK AVENUE, INTO RANK53B IN WARWICK AVENUE.</p>



transport

Department:
Transport
Province of KwaZulu-Natal

GAZETTE

LGKZNG43-2020-FEB

REGION: ALL

1) Application Number: APP0121672	2) Gazette Number: LGKZNG43-2020-FEB
3) Applicant: WITNESS ISABELLA MDAKANE ID NO. 5301180697085 Association: MADADENI TAXI OWNERS ASSOCIATION	4) Applicant Address: P.O BOX 16962 MADADENI 2951
5) Existing Licence Holder: MP MAVUSO ID NO. 5708025852081	6) Existing Licence Holder Address: P O BOX 14487 MADADENI KWA-ZULU NATAL 2951
7) Type of application: NORMAL TRANSFER	8) Operating Licence Number: LGKZN0103000441
9) Vehicle Type: MINIBUS	10) 1 X 15 (SEATED) + 0 (STANDING)
11) Region: AMAJUBA	
12.1	<p>2202BR2202BS00057622 - MADADENI TO OSIZWENI FROM MADADENI TO OSIZWENI TOWNSHIP FROM MAGISTRATE OFFICE, MADADENI TOWNSHIP, TURN LEFT ENTER ROAD BETWEEN SECTION2 AND MUNICIPALITY OFFICES, TURN RIGHT AT BP GARAGE PROCEED STRAIGHT VIA IMBONGOLWENI CHURCH, VIA KHUZANI SHOPPING CENTRE VIA METHODIST CHURCH. SECTIONS 1 PROCEED STRAIGHT AT FOUR WAY STOP ON ROAD BETWEEN RIVERSIDE HOUSES AND SECTION3 TURN RIGHT AT KWAMABOYA, VIA EHASHINI STOP, VIA ST HOHN CHURCH, TURN RIGHT AT CHECKERS SHOPPING CENTER VIA CLINIC SECTION3, TURN LEFT AT CLINIC, AND PROCEED VIA MADADENI LIBRARY, VIA BEER WHOLESALE DEPORT, VIA MAZIBUYE TESTING STATION. PROCEED STRAIGHT, AT ZENZELE SHOPPING CENTER, TURN RIGHT AND TURN LEFT VIA MADADENI HOSPITAL ROAD BETWEEN SECTION6 AND MADADENI HOSPITAL, TURN LEFT AT AMAZULU HIGH SCHOOL, TURN RIGHT AT ROAD INTERSECTION (ROAD BETWEEN SECTION6 AND SECTION7), VIA MADODA SHOPPING ENTERPRISE, TURN RIGHT AT MADADENI BREWERY VIA MOYOMUHLE TAXI RANK, TURN LEFT AT THE ROBOT ENTER ROAD TO OSIZWENI AND UTRECHT VIA NINE MILE STOP, VIA BLAUBOSCH AREA, TURN RIGHT AT EMPANGENI, TURN LEFT ENTER OSIZWENI TOWNSHIP (SOUTH), PROCEED STRAIGHT VIA QHUBIMFUNDU S. P. SCHOOL AND VIA XOLANI HIGH SCHOOL. TURN RIGHT AT KWAMASHU STOP. TURN LEFT AT MPHAZIMA RESTAURANT AND HLANGANANI SHOPPING CENTRE, PROCEED STRAIGHT, TURN RIGHT AT ROAD INTERSECTION VIA OSIZWENI BUSINESS ARE, VIA POST OFFICE (OSIZWENI) AND S.A.P.S. STATION, TURN LEFT PROCEED STRAIGHT TO TOP TANK, TURN LEFT KWAMBHOKO (SAND SUPPLY DEPORT) VIA LONG HOMES HOUSING, TURN RIGHT AT MATSHEKETSHENI SECTION, VIA KWA BOB SHOPPING CENTRE, AND MASKOPHASINI, TURN LEFT AT DEPOT. ON THE THIRD ROAD FROM KHUZANI SHOPPING CENTRE, TURN RIGHT VIA KWAMAKHANYA SHOPPING CENTER, TURN RIGHT AT KWA VILAKAZI CORNER HOUSE, VIA 5 STAR CENTRE AND FIRE STATION OSIZWENI, AND TURN RIGHT AT T.V. LIQUOR STORE. PROCEED STRAIGHT VIA KAKALASSPAN AREA (RURAL AREA) VIA MILLENNIUM CASH STORE. EMPOMPINI RETURN SAME ROUTE TO MADADENI TOWNSHIP.</p>
12.2	<p>2202BR2100F500057611 - MADADENI TO NEWCASTLE FROM KWAHOFINA ECANAN SECTION NEW SETTLEMENT HOUSING AND THE RIVERSIDE PROCEED STRAIGHT ON ROAD BETWEEN SECTION3 AND RIVERSIDE HOUSING AT FOUR WAY STOP PROCEED STRAIGHT VIA METHODIST CHURCH VIA SECTION1 CLINIC AND TAXI RANK, TURN RIGHT AT SECTION 1 RANK PROCEED STRAIGHT, TURN LEFT AT KWAMAVUSO CORNER HOUSE PROCEED STRAIGHT, TURN LEFT AT LUTHERAN CHURCH PROCEED STRAIGHT, TURN RIGHT EMBONGOLWENI CHURCH, VIA BP GARAGE, VIA AMAJUBA DISTRICT OFFICE IKHWEZI SECTION AND VIA SAPS STATION MADADENI AT ROBOT, TURN RIGHT TO INGAGANE INTERSECTION, TURN RIGHT AT THE ROBOT CROSSING INGAGANE RIVER VIA RAILWAY STATION MATUKUSA NEW TOWNSHIP AT KEYWAY MOTORS (MATUKUSA) ROBOT PROCEED STRAIGHT VIA RAILWAY STATION KARBOCHEM, TURN LEFT ENTER ROAD N11 AND TURN RIGHT INTO ALLEN STREET TO NEWCASTLE, VIA ARBOR PARK TOWN HOUSES, PROCEED ON ALLEN STREET ENTER NEWCASTLE, TURN LEFT AT KIRKLAND STREET, TURN RIGHT AT VOORTREKKER STREET PROCEED STRAIGHT ACROSS TERMINUS STREET TAXI RANK. RETURN WITH THE SAME ROUTE TO MADADENI TOWNSHIP.</p> <p>OR</p> <p>TURN RIGHT AT KEYWAY MOTORS ROBOT INTO ALBERT WESSELS ROAD VIA EMABHODINI NEWCASTLE TEXTILE INDUSTRIES AND HEAVY ENGINEERING INDUSTRY. PROCEED STRAIGHT VIA ENGINE GARAGE. VIA FOUR WAY STOP PROCEED STRAIGHT, TURN RIGHT AT ROBOT VIA KARBRO TESTING STATION, TURN RIGHT ENTER HARDWICK STREET, TURN LEFT AT KINGS HOTEL INTO HARDING STREET PROCEED STRAIGHT, TURN RIGHT AT BP GARAGE AND BRAD LOWS FURNISHERS, INTO ALLEN STREET PROCEED STRAIGHT, TURN LEFT AT KIRKLAND STREET, TURN RIGHT INTO VOORTREKKER STREET PROCEED STRAIGHT ACROSS TERMINUS STREET ENTER NEWCASTLE APPROVED TAXI RANK. RETURN WITH SAME ROUTE TO MADADENI TOWNSHIP.</p>



transport

Department:
Transport
Province of KwaZulu-Natal

GAZETTE

LGKZNG43-2020-FEB

REGION: ALL

1) Application Number: APP0121675	2) Gazette Number: LGKZNG43-2020-FEB
3) Applicant: TC NHLUMAYO ID NO. 6203225548084 Association: BAMBANANI TAXI ASSOCIATION(KZN)	4) Applicant Address: PO BOX 121 RAMSGATE 4285
5) Existing Licence Holder: NOT APPLICABLE ID NO. NOT APPLICABLE	6) Existing Licence Holder Address: NOT APPLICABLE
7) Type of application: NEW OPERATING LICENCE	8) Operating Licence Number: LKNKZN0126641
9) Vehicle Type: MINIBUS TAXI	10) 1 X 9-16 (SEATED) + 0 (STANDING)
11) Region: UGU-OGWINI	
12.1	2206FG2206EZ00055162 - MARGATE TO PORT EDWARD FROM MARGATE TAXI RANK TURN LEFT TO MARINE DRIVE, PICK UP AT VILLA DEL SOL, TURN RIGHT ALFORD AVENUE, TURN LEFT R61 TOLL ROAD, PROCEED WITH TOLL THROUGH SOUTHBROOM, PICK UP AND DROP OFF SOUTHBROOM, PROCEED ALONG R620 TOWARDS PORT EDWARD, PICK UP AND DROPOFF AT SAN LAMEER, PROCEED ON THE R620 TOWARDS TRAFALGAR, PICK AND DROP OFF AT TRAFALGAR PROCEED ON THE R620 TOWARDS MUNSTER, PICK UP AND DROP OFF AT MUNSTER, PROCEED ON THE R620 PICK UP AND DROP OFF AT IZINGOLWENI TURN OFF, PROCEED R620 TOWARDS PORT EDWARDS SAME ROUTE BACK TO MARGATE.
12.2	2206FG2206FK00055163 - 2. PORT EDWARD /IZINGOLWENI/BRAEMER/MARGATE ROUTE. FROM BRAEMAR ROAD, IZINGOLWENI, PORT EDWARD, TURN LEFT INTO BRAEMAR ROAD, PROCEED ALONG BRAEMAR ROAD TOWARDS IZINGOLWENI, TURN RIGHT - GRAVEL ROAD BRAEMAR/ NZIMANDE ROAD, ENKONENI STORE-DROP OFF AND PICK UP, PROCEED ALONG GRAVEL ROAD- ENKOMENI TOWARDS NZIMANDE, PROCEED ALONG PASS ENTABENI SCHOOL, PROCEED SOMBISI STORE, TURN LEFT D861 TO WOZA PROCEED TO BAMBULA TAXI RANK TONGAAT ROAD TOWARDS PORT EDWARD PROCEED PAST TONGASI SCHOOL, TONGASI TAXI RANK, BALUNA ROAD TURN RIGHT TOWARDS PORT EDWARD TAXI RANK SAME ROUTE BACK.
12.3	2206FG2206FQ00055164 - 3 PORT EDWARD TO WOZA /NZIMAKWE ROUTE Port Edward Taxi rank turn right into Main Road robots proceed R61 toll towards Margate, proceed R61 pas Palm Beach, turn left towards Izingolweni, Nzimakwe Road - Tarr Road proceed to the Old Munster Road - Munster Shopping Centre, turn right into Izingolweni gravel Road pass Jerico Store, pick up and drop off at Gate Store, Tongasi Road D1097, turn right D0861 - Woza Road proceed straight along Woza Road, turn left to Port Edward Taxi Rank. DECISION: APPROVED
12.4	2206EZ2100CY00055167 - GCILIMA TO MARGATE TAXI RANK FROM MARGATE TAXI RANK TURN LEFT IN R61 MARINE DRIVE PROCEED ON THE R61 TOWARDS RAMSGATE, USE OLD RAMSGATE ROAD - ROAD AT SOUTHBROOM, TURN RIGHT INTO BUSHY VALE NO.1 PROCEED ON GRAVEL ROAD COME OUT AT BUSHY VALE NO3 D337 - MARINA BEACH, PICK UP AT GCILIMA PHATHWA HIGH SCHOOL, TURN ON THE R102 MARINA BEACH, PICK AND DROP OFF ZONE AT SOUTHBROOM, TURN LEFT ON THE R102 TO RAMSGATE, TAKE RAMSGATE TURN OFF ON TOLL ROAD, TURN RIGHT AT ALFORD AVENUE, TURN LEFT IN R61 MARINE DRIVE TURN RIGHT INTO EMOYENI TAXI RANK.
12.5	2206EZ22067A00055168 - MVUSHINI TO MARGATE MVUSHINI ROUTE TURN LEFT INTO MARINE DRIVE, PROCEED STRAIGHT INTO MARINE DRIVE, TURN RIGHT INTO FASCADALE ROAD TURN RIGHT INTO GRAVEL ROAD - OATSLANDS - TOWARDS GAMALAKHE, TURN RIGHT INTO D1097, TURN LEFT INTO D1091 AT BUNGANI STORE PROCEED STRAIGHT INTO GRAVEL ROAD, PICK UP AND DROP OFF AT THE STAR POINTS RANK, MVUTSHINI STOP - OFF AND PICK UP, WILTON ROAD - PROCEED LEFT STOP AT MBHELE STOP - PICK UP AND DROP OFF POINTS, TURN RIGHT MANKUTSHANE ROAD GRAVEL, TURN AROUND AT MANKUTSHANE RANK SAME ROUTE BACK TO MARGATE.
12.6	2206FG21008S10055171 - PORT EDWARD TO PORT SHEPSTONE FROM TAXI RANK TURN RIGHT IN MARINE DRIVE - R61, PROCEED WITH MARINE DRIVE TOWARDS SHELLEY BEACH, MANABA PICK UP ON MARINE DRIVE - GOLDEN MOON, DROP OFF IN MARINE DRIVE - UVONGO BUS STOP UVONGO - MARINE DRIVE PICK UP AND DROP OFF AT ST. MICHAEL-ON-SEA PROCEED MARINE DRIVE R61 TOWARDS SHELLEY BEACH, STOP AT ABRIE SPIES MARINE DRIVE AT PICK UP AND DROP OFF ZONE PROCEED WITH MARINE DRIVE, STOP AND PICK UP IN MARINE DRIVE (OLD DRIVE-IN), PROCEED WITH MARINE DRIVE-PICK UP AND DROP OFF AT OLD MCDONALDS FARM, STOP AND DROP OFF AT PORT SHEPSTONE TECHNIKON PROCEED WITH THE R61 - TURN RIGHT AT QUARRY ROAD INTERSECTION, TURN LEFT IN BAZELY ROAD, TURN LEFT IN CONNER STREET, TURN RIGHT IN MCARTHUR STREET, TURN RIGHT IN DENNIS SHEPSTONE, TURN LEFT IN RYDER STREET ACROSS NELSON MANDELA DRIVE INTO PORT SHEPSTONE TAXI RANK SAME ROUTE BACK.



transport

Department:
Transport
Province of KwaZulu-Natal

GAZETTE

LGKZNG43-2020-FEB

REGION: ALL

1)	Application Number: APP0121678	2)	Gazette Number: LGKZNG43-2020-FEB
3)	Applicant: LC JIBA ID NO. 7601205354085 Association: QOLOQOLO TAXI ASSOCIATION	4)	Applicant Address: PO BOX 1390 UMZINTO 4200
5)	Existing Licence Holder: MKIZE MN ID NO. 6306085425085	6)	Existing Licence Holder Address: HYMAN HP SCHOOL UMTHALUME 4200
7)	Type of application: NORMAL TRANSFER	8)	Operating Licence Number: LGKZN1003000899
9)	Vehicle Type: MINIBUS	10)	1 X 13 (SEATED) + 0 (STANDING)
11)	Region: UGU-OGWINI		
12.1	2209WC22067A10055993 - QOLOQOLO TO PORT SHEPSTONE FROM QOLOQOLO PROCEED WITH P75 PICK UP AND PROCEED WITH LELLOS DRIFT 5 PICK UP AND PROCEED WITH SPOFU ROAD PICK UP AND PROCEED WITH R102 DIRECT TO PORT SHEPSTONE RANK AND LOAD BACK TO QOLOQOLO.		
12.2	2209WC2206LS00055995 - NOMOYI TO DURBAN FROM NOMOYI /SNAGQU PICK UP AND PROCEED WITH D955 ROAD PICK UP PROCEED WITH LELLOS DRIFT 5 PICK UP A PROCEED WITH ROAD P75 PICK UP AND PROCEED WITH ROAD P197 INTO UMZINTO TAXI RANK, DROP OFF ONLY WITH ROAD P22 JOIN P23 ROAD INTO SCOTTBURGH TAXI RANK DROP OFF ONLY PROCEED WITH N2 FREEWAY INTO ISIPINGO DROP OFF ONLY, PROCEED WITH JOYNER ROADE DROP OFF ONLY PROCEED WITH M35 DROP OFF ONLY, CROSS PROSPECTON ROAD WITH RANA ROAD DROP OFF ONLY PROCEED WITH M5 DROP OFF ONLY CROSS PROSPECTON ROAD WITH RANA ROAD DROP OFF ONLY PROCEED.		
12.3	2206LS2206LS00056325 - DURBAN TO EMADUNGENI FROM APPROVED TAXI RANK LOAD AND PROCEED WITH M4 PROCEED WITH N2 SOUTH PROCEED WITH P197 TO P75 PROCEED WITH UMGAI ROAD TO MADUNGENI ROAD TO MADUNGENI AREA.		
12.4	2209WC22066V10055990 - QOLOQOLO TO UMZINTO. FROM QOLOQOLO TAXI RANK PICK UP AND PROCEED WITH ROAD P75 JOINING UMZINTO TAXI RANK DIRECT AND RETURN.		
12.5	2209WC2206LS00055991 - QOLOQOLO TO DURBAN. FROM QOLOQOLO TAXI RANK PICK UP AND PROCEED WITH P197 ROAD, FROM P19 TO N2 FREEWAY PROCEEDING TO DURBAN JOYNER ROAD DROP OFF ONLY PROCEED TO M35 ROAD DROP OFF ONLY PROCEED WITH PROSPECTON ROAD JOINING OLD MAIN ROAD ISIPINGO JOINING M35 DROP OFF ONLY PROCEED TO R102 DROP OFF ONLY PROCEED WITH HIMALAYA ROAD DROP OFF ONLY PROCEED TO M4 FREEWAY TO DURBAN RANK IN WARWICK AVENUE AND RETURN USING M4 FREEWAY BACK TO N2 DIRECT AND RETURN TO KWA QOLOQOLO.		
12.6	2209WC2209WC00055992 - QOLOQOLO TO TURTON FROM QOLOQOLO PROCEED WITH P75 PICK UP AND PROCEED WITH LELLOS DRIFT 5 PICK UP PROCEED WITH SPOFU ROAD PICK UP AND PROCEED TO TURTON RANK AND LOAD BACK TO QOLOQOLO.		
12.7	2206LS2206LS00056318 - EMADUNGENI TO DURBAN. FROM EMADUNGENI PICK UP PROCEED WITH UMGAI ROAD PICK UP PROCEED WITH ROAD P75 PICK UP PROCEED WITH ROAD P197 VIA UMZINTO TAXI RANK DROP OFF ONLY PROCEED WITH P22 PROCEED WITH P23 ROAD VIA SCOTTBURGH DROP OFF ONLY PROCEED WITH N2 FREEWAY VIA ISIPINGO THROUGH JOYNER ROAD PROCEED WITH M35 DROP OFF ONLY PROCEED WITH M35 DROP OFF ONLY PROCEED WITH PROSPECTON ROAD BACK TO N2 FREEWAY PROCEED WITH M4 FREEWAY TO WARWICK AVENUE IN DURBAN RANK DROP OFF AND LOAD BACK TO EMADUNGENI.		
12.8	22066V2206LS10056319 - UMZINTO TO QOLOQOLO FROM APPROVED TAXI RANK LOAD AND PROCEED WITH P197 AND PROCEED WITH P75 TO QOLOQOLO LOCATION.		



transport

Department:
Transport
Province of KwaZulu-Natal

GAZETTE

LGKZNG43-2020-FEB

REGION: ALL

1) Application Number: APP0121680	2) Gazette Number: LGKZNG43-2020-FEB
3) Applicant: SP SITHOLE ID NO. 5603140857083 Association: KWAMNYANDU TAXI OWNERS ASSOCIATION	4) Applicant Address: B480 B480 UMLAZI 4031
5) Existing Licence Holder: NOT APPLICABLE ID NO. NOT APPLICABLE	6) Existing Licence Holder Address: NOT APPLICABLE
7) Type of application: NEW OPERATING LICENCE	8) Operating Licence Number: NOTAVAILABLE
9) Vehicle Type: MINIBUS	10) 1 X 15 (SEATED) + 0 (STANDING)
11) Region: NINGIZMU 2	
12.1	2206QB21004R00049765 - UMLAZI SECTION Z TO DURBAN METRO FROM Z RANK, JOIN SPINAL ROAD, TURN RIGHT INTO SIMELNANE ROAD, TURN RIGHT INTO DINIZULU GROVE, TURN RIGHT INTO BHUBESI PLACE AA, TURN RIGHT INTO NGWENYA GROVE, TURN RIGHT INTO BOYI SIMELANE AVENUE, LEFT INTO MUGABE ROAD, LEFT INTO SOUTH SPINAL ROAD AND PROCEED AS PER ROUTE 5.
12.2	2206QB21004R00049766 - UMLAZI SECTION Z TO DURBAN METRO FROM Z RANK, JOIN SOUTH SPINAL ROAD, TURN RIGHT INTO CHICAGO CRESCENT AA AND RETURN RIGHT INTO SOUTH SPINAL ROAD TO CC SECTION, SOUTH SPINAL ROAD, TURN INTO BHAMBATHA STREET, TURN INTO SHAKA CIRCLE (BB). TURN RIGHT INTO BHAMBATHA STREET, TURN LEFT INTO JEQUE LN, TURN RIGHT INTO MAFUKUZELA STREET, TURN LEFT INTO MSQHOBOZA CRESCENT, TURN LEFT INTO MNYANDU ROAD, TURN RIGHT INTO NANDI ROAD, LEFT INTO MAFUKUZELA STREET, RIGHT INTO JEQUE LN, LEFT INTO SOUTH SPINAL ROAD AND PROCEED AND PROCEED AS PER ROUTE 5.
12.3	2206QB21004R00049767 - UMLAZI SECTION Z TO DURBAN METRO FROM Z RANK JOIN ROAD 2403 TO PHASE 4.5.6.7.8, LEFT INTO ROAD 2456 INTO ROAD 2474 AND RETURN ALONG ROAD 2456, RIGHT INTO ROAD 2403, RIGHT INTO 107159, RIGHT INTO SOUTH SPINAL ROAD, TURN INTO (MR60), UMBUMBULU ROAD TO Y SECTION PHILANI AREA AND RETURN, TURN LEFT INTO MR60, RIGHT INTO ROAD 2103 U SECTION, TURN LEFT INTO ROAD 2108, RIGHT INTO MAYIBUYE DRIVE, TURN LEFT INTO GUM TREE CRESCENT, JOIN MAYIBUYE DRIVE AND PROCEED AS PER ROUTE 5.
12.4	2206QB21004R00049768 - UMLAZI SECTION Z TO DURBAN METRO FROM Z RANK JOIN MKHIWANE STREET, LEFT INTO MAYIBUYE DRIVE, TURN RIGHT INTO ROAD1603, TURN RIGHT INTO UMDLEBE ROAD, RIGHT INTO BANANA ROAD, LEFT JOIN UMDLEBE ROAD, RIGHT INTO ROAD 1603 INTO ROAD 1703, 1702, UNIT 17, TURN RIGHT, JOIN MANGOSUTHU HIGHWAY AND PROCEED AS PER ROUTE 5.
12.5	2206QB21004R00049769 - UMLAZI SECTION Z TO DURBAN METRO 5.1. FROM Z RANK, JOIN SOUTH SPINAL ROAD, LEFT INTO ROAD 2631 INTO KING SENZANGAKHONA CLOSE AND RETURN RIGHT INTO SOUTH SPINAL ROAD, TURN RIGHT INTO ROAD 2403, INTO MAYIBUYE STREET, TURN LEFT INTO PHAMBILI ROAD, P SECTION, TURN RIGHT INTO MAYIBUYE DRIVE, TURN LEFT INTO ROAD 421 AND JOIN MANGOSUTHU HIGHWAY, V ROBOT, PASS EZIMBUZINI, PASS MSHIYENI HOSPITAL, PASS REUNION, JOIN M4, JOIN M4 FREEWAY TO DURBAN INTO WEST STREET TO POINT ROAD, TURN LEFT INTO FIELD STREET, TURN LEFT INTO PINE STREET, ALONG KINGSGATE TO MARKET, TO RANK101/50 AND RETURN ALONG THE SAME ROUTE IN REVERSE. 5.2. FROM Z RANK JOIN MKHIWANE STREET, LEFT INTO MAYIBUYE DRIVE, TURN RIGHT INTO ROAD1603, INTOEPHRAIM MDALA INTO MAPHUMULO ROAD, RIGHT INTO MANGOSUTHU HIGHWAY TO SOUTH COAST ROAD PASS WEMA, MOBENI, CLAIRWOOD, LEFT INTO EDWIN SWALES VC DRIVE RIGHT INTO SARNIA ROAD, INTO UMBILO ROAD, RIGHT INTO BEREA ROAD, LEFT INTO WARWICK AVENUE, RIGHT INTO ALICE STREET, RIGHT INTO MARKET ROAD AND PROCEED TO MARKET RANK 101/50, AND RETURN. 5.3. FROM MANGOSUTHU HIGHWAY, RIGHT INTO ROAD NO12 AND PROCEED TURNING LEFT INTO EZIMBUZINI TAXI RANK OR PROCEED JOINING OLD SOUTH COAST ROAD, RIGHT INTO SOUTH COAST ROAD, PROCEED TO JOIN M4 INKOSI ALBERT LUTHULI FREEWAY AND PROCEED TO RANK101/50. 5.4. FROM MANGOSUTHU HIGHWAY TURN LEFT INTO OFF RAMP "TO MSHIYENI HOSPITAL AND TURNING LEFT INTO AN ONRAMP TO MANGOSUTHU HIGHWAY INTO SOUTH COAST ROAD AND PROCEED TO THE M4 (INKOSI ALBERT LUTHULI FREEWAY). LEFT INTO MOORE ROAD OFF RAMP INTO WARWICK AVENUE, RIGHT INTO ALICE STREET, RIGHT INTO MARKET ROAD AND PROCEED TO RANK101/50 ON MARKET ROAD. ALTERNATIVE 5.5. FROM M4 RIGHT INTO WEST STREET INTO POINT ROAD, RIGHT INTO BAY TERRACE, RIGHT INTO STANGER STREET, LEFT INTO ORDANCE ROAD, INTO LEOPARD STREET, INTO WARWICK AVENUE, RIGHT INTO ALICE STREET, RIGHT INTO MARKET ROAD AND PROCEED TO RANK101/50 ON MARKET ROAD AND RETURN SUBSTANTIALLY ALONG THE SAME ROUTE IN REVERSE. 5.6. FROM M4 LEFT INTO MOORE ROAD OFF RAMP INTO WARWICK AVENUE, RIGHT INTO ALICE STREET, RIGHT INTO GREYSTREET, RIGHT INTO QUEEN STREET AND PROCEED TO RANK ON QUEEN OUTSIDE THE CATHEDRAL, RANK101 AND RETURN SUBSTANTIALLY ALONG THE SAME ROUTE IN REVERSE.



transport

Department:
Transport
Province of KwaZulu-Natal

GAZETTE

LGKZNG43-2020-FEB

REGION: ALL

1) Application Number: APP0121690	2) Gazette Number: LGKZNG43-2020-FEB
3) Applicant: CP HLATSHWAYO ID NO. 5407140417082 Association: OSIZWENI UTRECHT B.TAXI ASSOCIATION	4) Applicant Address: P.O. BOX 50700 OSIZWENI NEWCASTLE KWA-ZULU NATAL 2952
5) Existing Licence Holder: NOT APPLICABLE ID NO. NOT APPLICABLE	6) Existing Licence Holder Address: NOT APPLICABLE
7) Type of application: NEW OPERATING LICENCE	8) Operating Licence Number: LGKZN0103000024
9) Vehicle Type: MINIBUS	10) 1 X 15 (SEATED) + 0 (STANDING)
11) Region: AMAJUBA	
12.1	2100F52100F500047405 - NEWCASTLE (TERMINUS STREET) TO NEWCASTLE (ALLEN STREET TAXI RANK) FROM NEWCASTLE TAXI RANK, TERMINUS STREET, LEFT INTO KIRKLAND STREET, LEFT INTO ALLEN STREET, RIGHT INTO DRAKENSBERG, LEFT INTO TUGELA STREET (INCANDU PARK), RIGHT INTO HJ VAN ECK STREET, LEFT INTO AQUAMARINE STREET, RIGHT AMETHYST STREET, RIGHT DRAKENSBERG STREET, LEFT INTO VICTORIA ROAD, RIGHT INTO ALLEN STREET TAXI RANK
12.2	2100F62100F500047392 - OSIZWENI POST OFFICE TO NEWCASTLE (TERMINUS STREET TAXI RANK) FROM OSIZWENI POST OFFICE OSIZ3 STREET, TURN RIGHT INTO OSIZ2 STREET, TURN RIGHT INTO OB2 STREET, TURN LEFT OSIZ1 STREET, TURN LEFT INTO MR483, TURN LEFT INTO N11 ROAD, RIGHT INTO ALLEN STREET, LEFT INTO KIRKLAND STREET, TURN RIGHT INTO VOORTREKKER STREET TO TERMINUS STREET TAXI RANK NEWCASTLE AND RETURN
12.3	2202BS2100F600047418 - OSIZWENI TOP RANK P209 TO KWA-MDAKANE TAXI RANK FROM OSIZWENI TOP RANK P209 ROAD TO KWA-MDAKANE TAXI RANK AND RETURN.
12.4	2100F57100LX10047419 - OSIZWENI TO MADADENI FROM OSIZWENI TOWNSHIP ALL UNITS TO MADADENI TOWNSHIP ALL SECTIONS AND RETURN.
12.5	2100F62100F500047389 - KHIZANI TAXI RANK TO NEWCASTLE (TERMINUS STREET TAXI RANK) FROM KHIZANI TAXI RANK IN OSIZWENI OSIZ5 STREET, TURN RIGHT INTO A 075 STREET, TURN RIGHT INTO OSIZ3 STREET, TURN LEFT OSIZ1 STREET, TURN LEFT INTO MR483, TURN RIGHT INTO ALBERT WESSELS STREET, TURN RIGHT INTO HARDWICK STREET, LEFT INTO HARDING STREET, RIGHT INTO ALLEN STREET, TURN LEFT INTO KIRKLAND STREET, INTO VOORTREKKER STREET, RIGHT TO TERMINUS STREET TAXI RANK NEWCASTLE AND RETURN.
12.6	K2NPR320008820L98665 - OSIZWENI TO NEWCASTLE MALL. FROM OSIZWENI TAXI RANK PICK UP PASSENGERS AT OBI STREET, LEFT TO MR483, PICK UP PASSENGERS REACH THE PLACE CALLED NINE MILES, PICK UP PASSENGERS, PASS MADADENI INTERSECTION, LEFT TO N11, PICK AND DROP UP PASSENGERS, RIGHT TO ALLEN STREET, LEFT TO NEWCASTLE MALL AND RETURN ON THE SAME ROUTE.



transport

Department:
Transport
Province of KwaZulu-Natal

GAZETTE

LGKZNG43-2020-FEB

REGION: ALL

1) Application Number: APP0121699	2) Gazette Number: LGKZNG43-2020-FEB
3) Applicant: MG KHABELA ID NO. 5012060778081 Association: ILLOVU ADAMS TAXI ASSOCIATION	4) Applicant Address: PO BOX125 WINKLESPUIT 4145
5) Existing Licence Holder: MC KHABELA ID NO. 5206185377080	6) Existing Licence Holder Address: PO BOX125 WINKLESPUIT 4145
7) Type of application: DECEASED TRANSFER AND NEW OPERATING LICENCE AND CONVERSION	8) Operating Licence Number: 1276289
9) Vehicle Type: MINIBUS TAXI	10) 1 X 9-16 (SEATED) + 0 (STANDING)
11) Region: NINGIZMU 1	
12.1	2209WC2206LS00053543 - ILLOVU TOWNSHIP TO DURBAN. FROM APPROVED TAXI RANK SITUATED AT RAINBOW PARK ILLOVU TOWNSHIP SITUATED ALONG R603 PASS ILLOVU PROJECT MUNICIPALITY OFFICES, TURN LEFT INTO ROAD 1045, AND TURN LEFT INTO R603. TURN RIGHT INTO D995(SHELENI ROAD), PASS OLD AGRICULTURAL OFFICES, TURN LEFT INTO M37 AND FIND MOSS KOLNIK ROAD ALONG THE SAME ROAD. TURN LEFT INTO N2 FREEWAY TURN LEFT INTO M4 (NORTH BOUND), TURN LEFT INTO MOORE ROAD TURN RIGHT INTO WARWICK AVENUE RIGHT INTO WEST STREET RIGHT INTO BROAD STREET AND RIGHT INTO SMITH STREET TURN RIGHT INTO RUSSEL STREET, TURN LEFT INTO ALEXANDRA STREET WHERE ADAMS TAXI RANK IS SITUATED AND RETURN. (NO PICKING UP OF PASSENGERS ON WEST STREET).
12.2	2209WC2206LS00053549 - ILLOVU TOWNSHIP TO PROSPECTION FROM APPROVED TAXI RANK SITUATED AT RAINBOW PARK ILLOVU TOWNSHIP, ALONG R603 TURN LEFT INTO ROAD 10570 AND CROSS ILLOVU 7 (GRAVEL ROAD) AND TURN LEFT INTO ROAD 10160 AND TURN RIGHT INTO R603 PASS KWA SHOZI STORE TURN RIGHT INTO M87, PASS SHALENI ROAD (D995) PASS WOODHOUSE STORE INTO MOSS KOLNIK ROAD, CROSS N2 BRIDGE AND TURN LEFT INTO KINGSWAY ROAD, PASS KINGSWAY HOSPITAL AND CROSS UMBONGITWINI RIVER AND FIND PROSPECTION ROAD PASS HOME AFFAIRS OFFICES ON THE LEFT HAND SIDE CROSS THE ROBOTS AT THE CROSS SECTION OF JOINER ROAD AND PROSPECTION ROAD, TURN RIGHT INTO EAST THE AVE, PASS CALTEX GARAGE ON THE LEFT HAND SIDE AND TURN RIGHT INTO JOINER ROAD SURROUNDING TOYOTA MANUFACTURING COUNTRY AND TURN LEFT INTO PROSPECTION ROAD AND TURN RIGHT INTO AN APPROVED TAXI RANK NEAR HOME AFFAIRS OFFICES AND RETURN
12.3	2209WC2206Q00053548 - ILLOVU TOWNSHIP TO AMANZIMTOTI. FROM APPROVED TAXI RANK AT RAINBOW PARK SITUATED ALONG R603 IN ILLOVU TOWNSHIP, TURN LEFT INTO ROAD 10570 AND CROSS ILLOVU 7 ROAD AND TURN RIGHT INTO 10080 AND CONTINUE INTO ROAD 83803 AND UNNAMED GRAVEL ROAD AND TURN RIGHT INTO SEADONE ROAD PASS BHEKULWANDLE RESERVE AND TURN LEFT INTO SCHOOL ROAD, CROSS N2 FREEWAY BRIDGE AND LEFT INTO KINGSWAY ROAD AND TURN RIGHT INTO AN APPROVED TAXI RANK IN AMANZIMTOTI NEAR RAILWAY STATION AND RETURN.
12.4	2209WC2209WC00053545 - ILLOVU TOWNSHIP - ISIPINGO FROM ILLOVU TAXI RANK SITUATED AT RAINBOW PARK IN ILLOVU TOWNSHIP ALONG R603, TURN LEFT INTO ROAD 10570 AND CROSS ILLOVU 7 (GRAVEL ROAD) AND TURN LEFT INTO 10163 AND TURN RIGHT INTO R603 AND TURN RIGHT INTO 10080 AND TURN LEFT INTO 10070 AND TURN RIGHT INTO M37, PASS SHALENI ROAD (D995) AND PASS WOODHOUSE STORE. TURN LEFT INTO MASON ROAD, TURN RIGHT INTO OLD SOUTH COAST ROAD, PASS KWA MBONGWA STORES, CROSS UMBONGITWINI BRIDGE AND CROSS ROBOTS AND THE INTERSECTION OF M5 AND OLD SOUTH COAST ROAD, CROSS THE ROBOTS AT PLAT DRIVE AND OLD SOUTH COAST ROAD AND TURN LEFT AT THE ROBOTS AT PARDY ROAD AND TURN RIGHT INTO HILLVIEW ROAD AND TURN LEFT INTO HILLVIEW PLACE WHERE AN APPROVED TAXI IS SITUATED AND RETURN.
12.5	2209WC2209WC00053550 - ILLOVU TOWNSHIP TO WINKLESPUIT FROM APPROVED TAXI RANK SITUATED AT RAINBOW PARK IN ILLOVU TOWNSHIP ALONG R603 TURN LEFT INTO THE ROAD 10570 AND CROSS ILLOVU 7 (GRAVEL ROAD) AND TURN LEFT INTO ROAD 10163 AND TURN RIGHT INTO R603 AND TURN RIGHT INTO 10080 AND TURN LEFT INTO R603, PASS ILLOVU TOWNSHIP MUNICIPALITY OFFICES ON THE RIGHT HAND SIDE, PASS ENGEN GARAGE ON THE RIGHT HAND SIDE, PASS WINKLESPUIT TESTING GROUNDS ON THE LEFT HAND SIDE AND TURN RIGHT INTO KINGSWAY ROAD ON THE ROBOTS, AND TURN RIGHT INTO AN APPROVED TAXI RANK OPPOSITE PICK 'N PAY SHOPPING CENTRE AND RETURN.
12.6	2209WC2209WC00053551 - ILLOVU TOWNSHIP TO UMBUMBULU FROM APPROVED TAXI RANK IN ILLOVU TOWNSHIP PASS KWASHOZI STORE, PASS ADAM DIPPING TANK, PASS UMPUSHENI TRADING STORE PASS SBUSISIWE HIGH SCHOOL, AND TURN RIGHT INTO P725 ROAD LEADING INTO UMBUMBULU RANK AND RETURN.



transport

Department:
Transport
Province of KwaZulu-Natal

GAZETTE

LGKZNG43-2020-FEB

REGION: ALL

1) Application Number: APP0121701	2) Gazette Number: LGKZNG43-2020-FEB
3) Applicant: MN MHLONGO ID NO. 7202265373089 Association: STANGER TAXI OWNERS ASSOCIATION	4) Applicant Address: 39 QUBA STREET NTSHAWINI 4450
5) Existing Licence Holder: NOT APPLICABLE ID NO. NOT APPLICABLE	6) Existing Licence Holder Address: NOT APPLICABLE
7) Type of application: NEW OPERATING LICENCE	8) Operating Licence Number: NOTAVAILABLE
9) Vehicle Type: MINIBUS	10) 1 X 15 (SEATED) + 0 (STANDING)
11) Region: ILEMBE	
12.1	22027Q2201EM10191823 - STANGER TO MANGUZI FROM STANGER TAXI RANK AT THE CORNER OF CATO STREET AND BALCOMB STREET, TURN LEFT INTO BALCOMB STREET, TURN RIGHT INTO GLEDOWMILL ROAD, TURN LEFT INTO R102 PASSING MANDINI, GINGINDLOVU AND TURN LEFT INTO R66, TURN RIGHT INTO R102 TO MTHUNZINI, PASS MTUNZINI, PASS EMPANGENI USING R102 JOIN N2 TO MTUBATUBA PASS HLUHLUWE, PASS MKHUZE, TURN RIGHT INTO R522/1 PASS JOZINI PROCEED AND TURN RIGHT INTO P55/2 PROCEED TO OPHONDWENI AND DROP OFF PASSENGERS PROCEED AND JOIN R22, PROCEED UNTIL MANGUZI THEN TURN RIGHT INTO MANGUZI TAXI RANK (DROP OFF AND PICK UP PASSENGERS AND BACK TO STANGER TAXI RANK)
12.2	22027Q2202HJ00191826 - STANGER TO BALLITO BAY. FROM STANGER TAXI RANK AT THE CORNER OF CATO AND BALCOMB STREET, TURN LEFT INTO BALCOMB STREET, TURN RIGHT INTO GLEDOWMILL ROAD, TURN RIGHT INTO R102 PASS NTSHAWINI, MELLVILLE, GROUTVILLE START PICKING UP AND DROPPING OFF AT ETETE PROCEED TO SHAKASKRAAL RAILWAY STATION (PICK AND DROP) PROCEED AND TURN LEFT INTO SALT ROCK ROAD CROSS R FREEWAY PROCEED PASS SIZANI SCHOOL, PASS SHELL GARAGE, PASS SALT ROCK HOTEL, JOIN DOLPHIN CRESCENT ROAD, JOIN OCEAN DRIVE, JOIN DOLPHIN CRESCENT PROCEED AND TURN RIGHT INTO COMPENSATION BEACH BOULEVARD ROAD PROCEED AND TURN INTO TAXI STOP NEXT TO SPAR (DROP OFF AND PICK UP PASSENGERS), RETURN USING COMPENSATION BEACH ROAD, TURN LEFT TO JOIN HAWKINS ROAD, LEFT INTO BALLITO DRIVE PASS CALTEX GARAGE PROCEED TO A TRAFFIC CIRCLE AND TURN LEFT INTO BALLITO BUSINESS PARK (DROP OFF AND PICK UP PASSENGERS) RETURN TO STANGER TAXI RANK USING BALLITO DRIVE TURN LEFT TO JOIN N2 PROCEED TURN LEFT TO JOIN SALT ROCK ROAD, TURN RIGHT TO JOIN R102 PASS UMHLELI POLICE STATION, PASS STANGER POLICE STATION JOIN ALBERT LUTHULI STREET, TURN RIGHT INTO BALCOMB STREET AND TURN LEFT INTO STANGER TAXI RANK (DROP OFF AND PICK UP PASSENGERS).
12.3	22027Q22068T10191820 - STANGER TO PIETERMARITZBURG. FROM STANGER TAXI RANK RIGHT AT THE CORNER OF CATO AND BALCOMB STREET, TURN RIGHT INTO BALCOMB STREET, TURN LEFT INTO CATO STREET, TURN RIGHT INTO MAHTMA GHANDI STREET WHICH BECOMES ALBERT LUTHULI STREET, JOIN R4, PASS MAPHUMULO, PASS KRANSKOP AND PROCEED WITH R74 PROCEED AND TURN LEFT INTO R33 PROCEED PASSING SEVEN OAK, PASS NEW HANOVER PROCEED WITH R33 AND TURN LEFT TO BHAMBATHA ROAD WHICH BECOMES DR CHOTA MOTALA ROAD BECOMING CHURCH STREET TURN LEFT TO PIETERMARITZBURG TAXI RANK (DROP OFF AND PICK UP PASSENGERS TO STANGER TAXI RANK USING THE SAME ROUTE).
12.4	22027Q2206W100191815 - STANGER TO DARNALL FROM STANGER TAXI RANK AT THE CORNER OF CATO STREET AND BALCOMB STREET, TURN LEFT INTO BALCOMB STREET, TURN RIGHT INTO GLEDOWMILL ROAD, TURN LEFT INTO R102 TURN LEFT INTO D159 CROSS RAILWAY BRIDGE (PICK AND DROP PASSENGERS) PROCEED AND TURN RIGHT, CROSS A BRIDGE TOWARDS HULLET SUGARMILL DROP OFF AND PICK UP PASSENGERS AT THE CORNER OF NALLAH AND SAMARDEE ROAD I DARNALL.
12.5	22027Q2209QU10191818 - STANGER TO MANDENI. FROM STANGER TAXI RANK AT THE CORNER OF CATO AND BALCOMB STREET, TURN LEFT INTO BALCOMB STREET, TURN RIGHT INTO GLEDOWMILL ROAD, TURN LEFT TO JOIN R102 PROCEED PASSING NEWGEUDELAND, DARNAL, ZINKVAZI, FORT PEARSON TUGELA, TURN LEFT TO JOIN D258 PROCEED AND TURN RIGHT INTO P459 PROCEED AND TURN LEFT AT THE SET OF ROBOTS, PROCEED AND TURN LEFT INTO MANDENI TAXI RANK, DROP OFF PASSENGERS AND PICK UP PASSENGERS TO STANGER TAXI RANK USING THE SAME ROUTE.
12.6	22027Q220HJ00197122 - STANGER TO BALLITO BAY. FROM STANGER TAXI RANK AT THE CORNER OF CATO AND BALCOMB STREET, TURN LEFT INTO BALCOMB STREET, TURN RIGHT INTO GLEDOWMILL ROAD, TURN RIGHT INTO R102 PASS NTSHAWINI, MELLVILLE, GROUTVILLE START PICKING UP AND DROPPING OFF AT ETETE PROCEED TO SHAKASKRAAL RAILWAY STATION (PICK AND DROP) PROCEED AND TURN LEFT INTO SALT ROCK ROAD CROSS R FREEWAY PROCEED PASS SIZANI SCHOOL, PASS SHELL GARAGE, PASS SALT ROCK HOTEL, JOIN DOLPHIN CRESCENT ROAD, JOIN OCEAN DRIVE, JOIN DOLPHIN CRESCENT PROCEED AND TURN RIGHT INTO COMPENSATION BEACH BOULEVARD ROAD PROCEED AND TURN INTO TAXI STOP NEXT TO SPAR (DROP OFF AND PICK UP PASSENGERS), RETURN USING COMPENSATION BEACH ROAD, TURN LEFT TO JOIN HAWKINS ROAD, LEFT INTO BALLITO DRIVE PASS CALTEX GARAGE PROCEED TO A TRAFFIC CIRCLE AND TURN LEFT INTO BALLITO BUSINESS PARK (DROP OFF AND PICK UP PASSENGERS) RETURN TO STANGER TAXI RANK USING BALLITO DRIVE TURN LEFT TO JOIN N2 PROCEED TURN LEFT TO JOIN SALT ROCK ROAD, TURN RIGHT TO JOIN R102 PASS UMHLELI POLICE STATION, PASS STANGER POLICE STATION JOIN ALBERT LUTHULI STREET, TURN RIGHT INTO BALCOMB STREET AND TURN LEFT INTO STANGER TAXI RANK (DROP OFF AND PICK UP PASSENGERS).
12.7	KZNNRBCB601NS112332 - STANGER TO NTSHAWINI FROM STANGER TAXI RANK TURN RIGHT TO BALCOMB STREET TURN LEFT INTO CHIEF ALBERT STREET PROCEED STANGER PASSING POLICE STATION JOIN R102 TURN RIGHT AT GLEDOW CROSSING AND TURN RIGHT INTO NTSHAWINI AREA THEN LEFT AT MAGANGA COTTAGE TO DROP AND PICK PASSENGERS AND RETURN TO STANGER TAXI RANK ON THE SAME.
12.8	KZNNRBCB601NS112363 - STANGER TO THEMENI ONE FROM STANGER TAXI RANK TURN LEFT TO BALCOMB STREET TURN RIGHT TO R102, TURN LEFT BEFORE PASSING GROUTVILLE HIGH SCHOOL THEN INTO D226 AT THEMENI ONE (MOSTLY STOP) TO DROP OFF AND PICK UP PASSENGERS AND RETURN TO STANGER TAXI RANK ON THE SAME ROUTE
12.9	KZNNRBCB601NS112394 - STANGER TO GLEDOW MILL FROM STANGER TAXI RANK TURN LEFT TO BALCOMB STREET TURN RIGHT INTO GLEDOW MILL ROAD CROSS R102 THEN PROCEED ALONG GLEDOW MILL ROAD PASSING GLEDOW SUGAR MILL DROP OFF PASSENGERS TO GLEDOW MINI MARKET AND DROP OFF AND PICK UP PASSENGERS PROCEED TO GLEDOW MILL MINI MARKET AND DROP OFF AND PICK UP PASSENGERS AND RETURN TO STANGER TAXI RANK IN THE SAME ROUTE.
12.10	KZNNRBCB601NS112425 - STANGER TO BLYTHEDALE BEACH FROM STANGER TAXI RANK TURN LEFT INTO BALCOMB STREET, RIGHT INTO GLEDOW MILL ROAD TURN LEFT INTO R102 TURN RIGHT INTO R74 PROCEED TO BLYTHEDALE BEACH TO DROP OFF AND PICK UP PASSENGERS AND RETURN TO STANGER TAXI RANK ON THE SAMEROUTE.
12.11	KZNNRBCB601NS112487 - STANGER TO SHAKAVILLE FROM STANGER TAXI RANK TURN LEFT TO BALCOMB STREET TURN LEFT INTO GLEDOW MILL ROAD TURN RIGHT INTO KING SHAKA, TURN LEFT INTO MAHATMA GANDI ROAD TURN RIGHT INTO CATO STREET ALONG SHAKAVILLE, DROP OFF PASSENGER AND PICK UP TURN LEFT TO BAUHINIA RIGHT INTO SHAKAVILLE STREET LEFT TO SCHOOL STREET LEFT TO MDIMA RIGHT TO MAFAVUKE, RIGHT TO NOBAMBA RIGHT TO MFEKANE AND DROP OFF AND PICK UP PASSENGERS AND RETURN TO STANGER TAXI RANK ON THE SAME ROUTE.



transport

Department:
Transport
Province of KwaZulu-Natal

GAZETTE

LGKZNG43-2020-FEB

REGION: ALL

12.12	KZNNRCBC601NS112518 - STANGER TO LINDELANI FROM STANGER TAXI RANK RIGHT INTO BALCOMB STREET LEFT INTO GLEDOW MILL ROAD, TURN RIGHT INTO KING SHAKA PROCEED INTO DOESBURG ROAD, LEFT INTO LINDELANI ROAD DROP OFF AND PICK UP PASSENGERS AND RETURN TO STANGER TAXI RANK ON THE SAME ROUTE.
12.13	KZNNRCBC601NS112580 - STANGER TO CHARLOTTEDALE FROM STANGER TAXI RANK, TURN RIGHT INTO GLEDOW MILL ROAD, TURN RIGHT INTO R102 PROCEED ALONG R102, TURN LEFT AND PASS GROUTVILLE CLINIC PASS ALDENVILLE PRIMARY SCHOOL PASS THE CHARLOTTEDALE RAILWAY STATION, TURN LEFT TO CHARLOTTEDALE INFORMAL SETTLEMENT, PICK UP AND DROP PASSENGERS AND RETURN TO STANGER TAXI RANK ON THE SAME ROUTE.
12.14	KZNNRCBC601NS112611 - STANGER TO CRANBROOK FROM STANGER TAXI RANK RIGHT TO BALCOMB STREET LEFT TO CHIEF ALBERT STREET PROCEED PASSING STANGER POLICE STATION, TURN RIGHT TO R102 PASSING CRANBROOK ROAD PROCEED ALONG CRANBROOK ROAD AND PASS ZILUNGISELE PRIMARY SCHOOL AND MGIGIMBE PRIMARY SCHOOL BOTH ON THE LEFT AND AT CRANBROOK PICK AND DROP PASSENGERS AND RETURN TO STANGER TAXI RANK ON THE SAME ROUTE.
12.15	KZNNRCBC601NS112642 - STANGER TO GROUTVILLE FROM STANGER TAXI RANK TURN RIGHT TO BALCOMB STREET AND LEFT TO ALBERT LUTHULI STREET JOIN R102 PROCEED AND TURN RIGHT TO NOKUKHANYA LUTHULI STREET PASS LUTHULI MUSEUM, TURN LEFT AT THE T JUNCTION PASS THE GRAVE YARD AT MELANDA TO DROP OFF AND PICK UP PASSENGERS AND RETURN TO STANGER TAXI RANK ON THE SAME ROUTE.
12.16	KZNNRCBC601NS112673 - STANGER TO ETHEMBENI TWO FROM STANGER TAXI RANK TURN LEFT TO BALCOMB STREET, RIGHT TO GLEDOW MILL ROAD, LEFT TO R102 TURN RIGHT TO JOIN R74 PROCEED STRAIGHT UNTIL YOU JOIN N2 SOUTH FREEWAY PROCEED AND TURN TO THE FIRST LEFT TURN OFF, TURN RIGHT TO R226 AND CROSS OVER N2 FREEWAY, TURN TO THE FIRST RIGHT PALM LAND PASSING B&B TO ETHEMBENI TWO DROP OFF AND PICK UP PASSENGERS AND RETURN TO STANGER TAXI RANK ON THE SAME ROUTE.
12.17	KZNNRCBC601NS112704 - STANGER TO TINLEY MANOR FROM STANGER TAXI RANK LEFT INTO BALCOMB STREET TURN LEFT INTO CHIEF ALBERT LUTHULI STREET PROCEED PASSING STANGER POLICE STATION TURN RIGHT TO JOIN R102 TURN LEFT TINLEY MANOR ROAD PASS UNDERNEATH THE BRIDGE PROCEED STRAIGHT TO TINLEY MANOR PICK UP AND DROP OFF AND PICK UP PASSENGERS AND RETURN TO STANGER TAXI RANK ON THE SAME ROUTE.
12.18	KZNNRCBC601NS112735 - STANGER TO EMPANGENI FROM STANGER TAXI RANK TURN LEFT TO BALCOMB STREET TURN RIGHT TO GLEDOW MILL TURN LEFT TO R102 NORTH, PROCEED STRAIGHT UNTIL TURN LEFT TO R34 TURN RIGHT TO UNNAMED ROAD AFTER MAXWELL TURN RIGHT TO COMMERCIAL ROAD AND TURN RIGHT INTO EMPANGENI B RANK. DROP OFF AND PICK UP PASSENGERS AND RETURN TO STANGER TAXI RANK ON THE SAME ROUTE.
12.19	KZNNRCBC601NS112797 - STANGER TO MTUBATUBA FROM STANGER TAXI RANK LEFT ONTO BALCOMB STREET TURN RIGHT INTO GLEDOW MILL ROAD LEFT INTO R102 RIGHT INTO R74 PROCEED TO JOIN N2 NORTH FREEWAY PASS MTHUNZINI TOLL PLAZA, PROCEED UNTIL TURN RIGHT TO JOIN R18 TURN LEFT TO INYATHI ROAD AND TURN RIGHT INTO MTUBATUBA TAXI RANK, DROP OFF AND PICK UP RETURN TO STANGER TAXI RANK ON THE SAME ROUTE.
12.20	KZNNRCBC601NS112921 - STANGER TO DRIEFONTEIN FROM STANGER TAXI RANK, RIGHT BALCOMBE STREET, TURN LEFT TO CHIEF ALBERT LUTHULI STREET PROCEED PASSING STANGER POLICE STATION, TURN RIGHT TO R102 PROCEED ALONG R102, TURN RIGHT ON COMPENSATION ROAD PROCEED TO DRIEFONTEIN TAXI RANK DROP AND PICK UP PASSENGERS AND RETURN TO STANGER TAXI RANK ON THE SAME ROUTE.
12.21	KZNNRCBC601NS112952 - STANGER TO SHEFIELD FROM STANGER TAXI RANK TURN LEFT TO BALCOMB STREET TURN RIGHT TO GLEDOW MILL ROAD PROCEED AND TURN RIGHT TO JOIN R102 ALONG R102 TURN LEFT SALT ROCK ROAD AND CROSSOVER N2 FREEWAY INTO SHEFIELD BEACH ROAD PROCEED SHEFIELD BEACH ROAD DROP OFF PASSENGERS PASSING CBD TO BP GARAGE TO SHEFIELD BEACH DROP OFF AND PICK UP PASSENGERS AND RETURN TO STANGER TAXI RANK ON THE SAME ROUTE.
12.22	KZNNRCBC601NS112983 - STANGER TO GREYTOWN FROM STANGER TAXI RANK TURN LEFT INTO BALCOMB STREET TURN LEFT INTO GLEDOW MILL ROUTE, RIGHT INTO KING SHAKA STREET LEFT INTO R74, PROCEED AND TURN LEFT INTO DURBAN STREET INTO GREYTOWN TAXI RANK DROP OFF AND PICK UP PASSENGERS RETURN TO STANGER TAXI RANK ON THE SAME ROUTE.
12.23	KZNNRCBC601NS113076 - STANGER TO TETE FROM STANGER TAXI RANK TURN INTO BALCOMB STREET TURN LEFT INTO CHIEF ALBERT LUTHULI PROCEED PASSING STANGER POLICE STATION TURN RIGHT R102 PROCEED TURN RIGHT TETE TOWNSHIP DROP OFF AND PICK UP PASSENGER AND RETURN TO STANGER TAXI RANK ON THE SAME ROUTE.
12.24	KZNNRCBC601NS113138 - STANGER TO SHOMBELA FROM STANGER TAXI RANK TURN INTO BALCOMB STREET TURN LEFT INTO CHIEF ALBERT STREET PASSING STANGER POLICE STATION TURN INTO R102 TURN RIGHT TO ZIHLABATHINI PASSING LLOYD SCHOOL TURN LEFT PROCEED TO SHOMBELA TOWNSHIP DROP OFF AND PICK UP PASSENGER AND RETURN TO STANGER TAXI RANK ON THE SAME ROUTE.
12.25	KZNNRCBC601NS113169 - STANGER TO NKOBONGO FROM STANGER TAXI RANK TURN INTO BALCOMB STREET TURN LEFT INTO CHIEF ALBERT STREET PASSING STANGER POLICE STATION TURN INTO R102 TURN RIGHT INTO CEMETERY ROAD PROCEED TO NKOBONGO TOWNSHIP DROP OFF AND PICK UP PASSENGER AND RETURN TO STANGER TAXI RANK ON THE SAME ROUTE.
12.26	KZNNRCBC601NS113200 - STANGER TO SHAKASKRAAL (NKOBONGO) FROM STANGER TAXI RANK TURN INTO BALCOMB STREET TURN LEFT INTO CHIEF ALBERT STREET PASSING STANGER POLICE STATION TURN INTO R102 INTO SHAKASKRAAL CBD TURN RIGHT INTO SCHOOL ROAD PROCEED TO NKOBONGO TOWNSHIP DROP OFF AND PICK UP PASSENGER AND RETURN TO STANGER TAXI RANK ON THE SAME ROUTE.
12.27	KZNNRCBC601NS113231 - STANGER TO GROUTVILLE FROM STANGER TAXI RANK TURN INTO BALCOMB STREET TURN LEFT INTO CHIEF ALBERT STREET PASSING STANGER POLICE STATION TURN RIGHT TO JOIN R102 PASSING NONHLEVU HIGH SCHOOL AT GROUTVILLE DROP OFF AND PICK UP PASSENGER AND TURN RIGHT TO B93 AT GROUTVILLE DROP OFF AND PICK UP PASSENGERS AND RETURN TO STANGER TAXI RANK ON THE SAME ROUTE.
12.28	KZNNRCBC601NS113417 - STANGER TO NYATHIKAZI FROM STANGER TAXI RANK TURN INTO BALCOMB STREET TURN RIGHT GLEDOW MILL ROAD, TURN LEFT INTO R102, TURN LEFT TO DARNALL ROAD, TURN LEFT AND PROCEED NYATHIKAZI PROCEED TO NYATHIKAZI DROP OFF AND PICK UP PASSENGER AND RETURN TO STANGER TAXI RANK ON THE SAME ROUTE.
12.29	KZNNRCBC601NS113479 - STANGER TO HLOMENDLINI. FROM STANGER TAXI RANK TURN LEFT INTO BALCOMB STREET TURN RIGHT INTO GLEDOW MILL ROAD, TURN LEFT INTO R102 PROCEED, TURN LEFT BDWOOD ROAD PASS BP GARAGE PROCEED HLOMENDLINI TOWNSHIP DROP OFF AND PICK UP PASSENGERS AND RETURN TO STANGER TAXI RANK ON THE SAME ROUTE.



transport

Department:
Transport
Province of KwaZulu-Natal

GAZETTE

LGKZNG43-2020-FEB

REGION: ALL

1) Application Number: APP0121702	2) Gazette Number: LGKZNG43-2020-FEB
3) Applicant: MH GUMEDE ID NO. 7612075363080 Association: STANGER TAXI OWNERS ASSOCIATION	4) Applicant Address: P O BOX 3984 KWADUKUZA KWAZULU NATAL 4450
5) Existing Licence Holder: NOT APPLICABLE ID NO. NOT APPLICABLE	6) Existing Licence Holder Address: NOT APPLICABLE
7) Type of application: NEW OPERATING LICENCE	8) Operating Licence Number: NOTAVAILABLE
9) Vehicle Type: MINIBUS	10) 1 X 15 (SEATED) + 0 (STANDING)
11) Region: ILEMBE	
12.1	22027Q2201EM10191823 - STANGER TO MANGUZI FROM STANGER TAXI RANK AT THE CORNER OF CATO STREET AND BALCOMB STREET, TURN LEFT INTO BALCOMB STREET, TURN RIGHT INTO GLEDOWMILL ROAD, TURN LEFT INTO R102 PASSING MANDINI, GINGINDLOVU AND TURN LEFT INTO R66, TURN RIGHT INTO R102 TO MTHUNZINI, PASS MTUNZINI, PASS EMPANGENI USING R102 JOIN N2 TO MTUBATUBA PASS HLUHLUWE, PASS MKHUZE, TURN RIGHT INTO R222/1 PASS JOZINI PROCEED AND TURN RIGHT INTO P55/2 PROCEED TO OPHONDWENI AND DROP OFF PASSENGERS PROCEED AND JOIN R22, PROCEED UNTIL MANGUZI THEN TURN RIGHT INTO MANGUZI TAXI RANK (DROP OFF AND PICK UP PASSENGERS AND BACK TO STANGER TAXI RANK)
12.2	22027Q2202HJ00191826 - STANGER TO BALLITO BAY. FROM STANGER TAXI RANK AT THE CORNER OF CATO AND BALCOMB STREET, TURN LEFT INTO BALCOMB STREET, TURN RIGHT INTO GLEDOWMILL ROAD, TURN RIGHT INTO R102 PASS NTSHAWINI, MELLVILLE, GROUTVILLE START PICKING UP AND DROPPING OFF AT ETETE PROCEED TO SHAKASKRAAL RAILWAY STATION (PICK AND DROP) PROCEED AND TURN LEFT INTO SALT ROCK ROAD CROSS 8 FREEWAY PROCEED PASS SIZANI SCHOOL, PASS SHELL GARAGE, PASS SALT ROCK HOTEL, JOIN DOLPHIN CRESCENT ROAD, JOIN OCEAN DRIVE, JOIN DOLPHIN CRESCENT PROCEED AND TURN RIGHT INTO COMPENSATION BEACH BOULEVARD ROAD PROCEED AND TURN INTO TAXI STOP NEXT TO SPAR (DROP OFF AND PICK UP PASSENGERS), RETURN USING COMPENSATION BEACH ROAD, TURN LEFT TO JOIN HAWKINS ROAD, LEFT INTO BALLITO DRIVE PASS CALTEX GARAGE PROCEED TO A TRAFFIC CIRCLE AND TURN LEFT INTO BALLITO BUSINESS PARK (DROP OFF AND PICK UP PASSENGERS) RETURN TO STANGER TAXI RANK USING BALLITO DRIVE TURN LEFT TO JOIN N2 PROCEED TURN LEFT TO JOIN SALT ROCK ROAD, TURN RIGHT TO JOIN R102 PASS UMHLELI POLICE STATION, PASS STANGER POLICE STATION JOIN ALBERT LUTHULI STREET, TURN RIGHT INTO BALCOMB STREET AND TURN LEFT INTO STANGER TAXI RANK (DROP OFF AND PICK UP PASSENGERS).
12.3	22027Q22068T10191820 - STANGER TO PIETERMARITZBURG. FROM STANGER TAXI RANK RIGHT AT THE CORNER OF CATO AND BALCOMB STREET, TURN RIGHT INTO BALCOMB STREET, TURN LEFT INTO CATO STREET, TURN RIGHT INTO MAHATMA GANDI STREET WHICH BECOMES ALBERT LUTHULI STREET, JOIN R4, PASS MAPHUMULO, PASS KRANSKOP AND PROCEED WITH R74 PROCEED AND TURN LEFT INTO R33 PROCEED PASSING SEVEN OAK, PASS NEW HANOVER PROCEED WITH R33 AND TURN LEFT TO BHAMBATHA ROAD WHICH BECOMES DR CHOTA MOTALA ROAD BECOMING CHURCH STREET TURN LEFT TO PIETERMARITZBURG TAXI RANK (DROP OFF AND PICK UP PASSENGERS TO STANGER TAXI RANK USING THE SAME ROUTE).
12.4	22027Q2206W100191815 - STANGER TO DARNALL FROM STANGER TAXI RANK AT THE CORNER OF CATO STREET AND BALCOMB STREET, TURN LEFT INTO BALCOMB STREET, TURN RIGHT INTO GLEDOWMILL ROAD, TURN LEFT INTO R102 TURN LEFT INTO D159 CROSS RAILWAY BRIDGE (PICK AND DROP PASSENGERS) PROCEED AND TURN RIGHT, CROSS A BRIDGE TOWARDS HULLET SUGARMILL DROP OFF AND PICK UP PASSENGERS AT THE CORNER OF NALLAH AND SAMARDEE ROAD I DARNALL.
12.5	22027Q2209QU10191818 - STANGER TO MANDENI. FROM STANGER TAXI RANK AT THE CORNER OF CATO AND BALCOMB STREET, TURN LEFT INTO BALCOMB STREET, TURN RIGHT INTO GLEDOWMILL ROAD, TURN LEFT TO JOIN R102 PROCEED PASSING NEWGEUDELAND, DARNAL, ZINKWAZI, FORT PEARSON TUGELA, TURN LEFT TO JOIN D258 PROCEED AND TURN RIGHT INTO P459 PROCEED AND TURN LEFT AT THE SET OF ROBOTS, PROCEED AND TURN LEFT INTO MANDENI TAXI RANK, DROP OFF PASSENGERS AND PICK UP PASSENGERS TO STANGER TAXI RANK USING THE SAME ROUTE.
12.6	22027Q220HJ00197122 - STANGER TO BALLITO BAY. FROM STANGER TAXI RANK AT THE CORNER OF CATO AND BALCOMB STREET, TURN LEFT INTO BALCOMB STREET, TURN RIGHT INTO GLEDOWMILL ROAD, TURN RIGHT INTO R102 PASS NTSHAWINI, MELLVILLE, GROUTVILLE START PICKING UP AND DROPPING OFF AT ETETE PROCEED TO SHAKASKRAAL RAILWAY STATION (PICK AND DROP) PROCEED AND TURN LEFT INTO SALT ROCK ROAD CROSS 8 FREEWAY PROCEED PASS SIZANI SCHOOL, PASS SHELL GARAGE, PASS SALT ROCK HOTEL, JOIN DOLPHIN CRESCENT ROAD, JOIN OCEAN DRIVE, JOIN DOLPHIN CRESCENT PROCEED AND TURN RIGHT INTO COMPENSATION BEACH BOULEVARD ROAD PROCEED AND TURN INTO TAXI STOP NEXT TO SPAR (DROP OFF AND PICK UP PASSENGERS), RETURN USING COMPENSATION BEACH ROAD, TURN LEFT TO JOIN HAWKINS ROAD, LEFT INTO BALLITO DRIVE PASS CALTEX GARAGE PROCEED TO A TRAFFIC CIRCLE AND TURN LEFT INTO BALLITO BUSINESS PARK (DROP OFF AND PICK UP PASSENGERS) RETURN TO STANGER TAXI RANK USING BALLITO DRIVE TURN LEFT TO JOIN N2 PROCEED TURN LEFT TO JOIN SALT ROCK ROAD, TURN RIGHT TO JOIN R102 PASS UMHLELI POLICE STATION, PASS STANGER POLICE STATION JOIN ALBERT LUTHULI STREET, TURN RIGHT INTO BALCOMB STREET AND TURN LEFT INTO STANGER TAXI RANK (DROP OFF AND PICK UP PASSENGERS).
12.7	KZNNRBCB601NS112332 - STANGER TO NTSHAWINI FROM STANGER TAXI RANK TURN RIGHT TO BALCOMB STREET TURN LEFT INTO CHIEF ALBERT STREET PROCEED STANGER PASSING POLICE STATION JOIN R102 TURN RIGHT AT GLEDOW CROSSING AND TURN RIGHT INTO NTSHAWINI AREA THEN LEFT AT MAGANGA COTTAGE TO DROP AND PICK PASSENGERS AND RETURN TO STANGER TAXI RANK ON THE SAME.
12.8	KZNNRBCB601NS112363 - STANGER TO THEM BENI ONE FROM STANGER TAXI RANK TURN LEFT TO BALCOMB STREET TURN RIGHT TO R02, TURN LEFT BEFORE PASSING GROUTVILLE HIGH SCHOOL THEN INTO D226 AT THEM BENI ONE (MOSTLY STOP) TO DROP OFF AND PICK UP PASSENGERS AND RETURN TO STANGER TAXI RANK ON THE SAME ROUTE
12.9	KZNNRBCB601NS112394 - STANGER TO GLEDOW MILL FROM STANGER TAXI RANK TURN LEFT TO BALCOMB STREET TURN RIGHT INTO GLEDOW MILL ROAD CROSS R02 THEN PROCEED ALONG GLEDOW MILL ROAD PASSING GLEDOW SUGAR MILL DROP OFF PASSENGERS TO GLEDOW MINI MARKET AND DROP OFF AND PICK UP PASSENGERS PROCEED TO GLEDOW MILL MINI MARKET AND DROP OFF AND PICK UP PASSENGERS AND RETURN TO STANGER TAXI RANK IN THE SAME ROUTE.
12.10	KZNNRBCB601NS112425 - STANGER TO BLYTHEDALE BEACH FROM STANGER TAXI RANK TURN LEFT INTO BALCOMB STREET, RIGHT INTO GLEDOW MILL ROAD TURN LEFT INTO R02 TURN RIGHT INTO R74 PROCEED TO BLYTHEDALE BEACH TO DROP OFF AND PICK UP PASSENGERS AND RETURN TO STANGER TAXI RANK ON THE SAMEROUTE.
12.11	KZNNRBCB601NS112487 - STANGER TO SHAKAVILLE FROM STANGER TAXI RANK TURN LEFT TO BALCOMB STREET TURN LEFT INTO GLEDOW MILL ROAD TURN RIGHT INTO KING SHAKA, TURN LEFT INTO MAHATMA GANDI ROAD TURN RIGHT INTO CATO STREET ALONG SHAKAVILLE, DROP OFF PASSENGER AND PICK UP TURN LEFT TO BAUHINIA RIGHT INTO SHAKAVILLE STREET LEFT TO SCHOOL STREET LEFT TO MDIMA RIGHT TO MAFAYUKE, RIGHT TO NOBAMBA RIGHT TO MFEKANE AND DROP OFF AND PICK UP PASSENGERS AND RETURN TO STANGER TAXI RANK ON THE SAME ROUTE.



transport

Department:
Transport
Province of KwaZulu-Natal

GAZETTE

LGKZNG43-2020-FEB

REGION: ALL

12.12	KZNNRCBC601NS112518 - STANGER TO LINDELANI FROM STANGER TAXI RANK RIGHT INTO BALCOMB STREET LEFT INTO GLEDOW MILL ROAD, TURN RIGHT INTO KING SHAKA PROCEED INTO DOESBURG ROAD, LEFT INTO LINDELANI ROAD DROP OFF AND PICK UP PASSENGERS AND RETURN TO STANGER TAXI RANK ON THE SAME ROUTE.
12.13	KZNNRCBC601NS112580 - STANGER TO CHARLOTTEDALE FROM STANGER TAXI RANK, TURN RIGHT INTO GLEDOW MILL ROAD, TURN RIGHT INTO R102 PROCEED ALONG R102, TURN LEFT AND PASS GROUTVILLE CLINIC PASS ALDENVILLE PRIMARY SCHOOL PASS THE CHARLOTTEDALE RAILWAY STATION, TURN LEFT TO CHARLOTTEDALE INFORMAL SETTLEMENT, PICK UP AND DROP PASSENGERS AND RETURN TO STANGER TAXI RANK ON THE SAME ROUTE.
12.14	KZNNRCBC601NS112611 - STANGER TO CRANBROOK FROM STANGER TAXI RANK RIGHT TO BALCOMB STREET LEFT TO CHIEF ALBERT STREET PROCEED PASSING STANGER POLICE STATION, TURN RIGHT TO R102 PASSING CRANBROOK ROAD PROCEED ALONG CRANBROOK ROAD AND PASS ZILUNGISELE PRIMARY SCHOOL AND MGIGIMBE PRIMARY SCHOOL BOTH ON THE LEFT AND AT CRANBROOK PICK AND DROP PASSENGERS AND RETURN TO STANGER TAXI RANK ON THE SAME ROUTE.
12.15	KZNNRCBC601NS112642 - STANGER TO GROUTVILLE FROM STANGER TAXI RANK TURN RIGHT TO BALCOMB STREET AND LEFT TO ALBERT LUTHULI STREET JOIN R102 PROCEED AND TURN RIGHT TO NOKUKHANYA LUTHULI STREET PASS LUTHULI MUSEUM, TURN LEFT AT THE T JUNCTION PASS THE GRAVE YARD AT MELANDA TO DROP OFF AND PICK UP PASSENGERS AND RETURN TO STANGER TAXI RANK ON THE SAME ROUTE.
12.16	KZNNRCBC601NS112673 - STANGER TO ETHEMBENI TWO FROM STANGER TAXI RANK TURN LEFT TO BALCOMB STREET, RIGHT TO GLEDOW MILL ROAD, LEFT TO R102 TURN RIGHT TO JOIN R74 PROCEED STRAIGHT UNTIL YOU JOIN N2 SOUTH FREEWAY PROCEED AND TURN TO THE FIRST LEFT TURN OFF, TURN RIGHT TO R26 AND CROSS OVER N2 FREEWAY, TURN TO THE FIRST RIGHT PALM LAND PASSING B&B TO ETHEMBENI TWO DROP OFF AND PICK UP PASSENGERS AND RETURN TO STANGER TAXI RANK ON THE SAME ROUTE.
12.17	KZNNRCBC601NS112704 - STANGER TO TINLEY MANOR FROM STANGER TAXI RANK LEFT INTO BALCOMB STREET TURN LEFT INTO CHIEF ALBERT LUTHULI STREET PROCEED PASSING STANGER POLICE STATION TURN RIGHT TO JOIN R102 TURN LEFT TINLEY MANOR ROAD PASS UNDERNEATH THE BRIDGE PROCEED STRAIGHT TO TINLEY MANOR PICK UP AND DROP OFF AND PICK UP PASSENGERS AND RETURN TO STANGER TAXI RANK ON THE SAME ROUTE.
12.18	KZNNRCBC601NS112735 - STANGER TO EMPANGENI FROM STANGER TAXI RANK TURN LEFT TO BALCOMB STREET TURN RIGHT TO GLEDOW MILL TURN LEFT TO R102 NORTH, PROCEED STRAIGHT UNTIL TURN LEFT TO R34 TURN RIGHT TO UNNAMED ROAD AFTER MAXWELL TURN RIGHT TO COMMERCIAL ROAD AND TURN RIGHT INTO EMPANGENI B RANK. DROP OFF AND PICK UP PASSENGERS AND RETURN TO STANGER TAXI RANK ON THE SAME ROUTE.
12.19	KZNNRCBC601NS112797 - STANGER TO MTUBATUBA FROM STANGER TAXI RANK LEFT ONTO BALCOMB STREET TURN RIGHT INTO GLEDOW MILL ROAD LEFT INTO R102 RIGHT INTO R74 PROCEED TO JOIN N2 NORTH FREEWAY PASS MTHUNZINI TOLL PLAZA, PROCEED UNTIL TURN RIGHT TO JOIN R18 TURN LEFT TO INYATHI ROAD AND TURN RIGHT INTO MTUBATUBA TAXI RANK, DROP OFF AND PICK UP RETURN TO STANGER TAXI RANK ON THE SAME ROUTE.
12.20	KZNNRCBC601NS112921 - STANGER TO DRIEFONTEIN FROM STANGER TAXI RANK, RIGHT BALCOMBE STREET, TURN LEFT TO CHIEF ALBERT LUTHULI STREET PROCEED PASSING STANGER POLICE STATION, TURN RIGHT TO R102 PROCEED ALONG R102, TURN RIGHT ON COMPENSATION ROAD PROCEED TO DRIEFONTEIN TAXI RANK DROP AND PICK UP PASSENGERS AND RETURN TO STANGER TAXI RANK ON THE SAME ROUTE.
12.21	KZNNRCBC601NS112952 - STANGER TO SHEFIELD FROM STANGER TAXI RANK TURN LEFT TO BALCOMB STREET TURN RIGHT TO GLEDOW MILL ROAD PROCEED AND TURN RIGHT TO JOIN R102 ALONG R102 TURN LEFT SALT ROCK ROAD AND CROSSOVER N2 FREEWAY INTO SHEFIELD BEACH ROAD PROCEED SHEFIELD BEACH ROAD DROP OFF PASSENGERS PASSING CBD TO BP GARAGE TO SHEFIELD BEACH DROP OFF AND PICK UP PASSENGERS AND RETURN TO STANGER TAXI RANK ON THE SAME ROUTE.
12.22	KZNNRCBC601NS112983 - STANGER TO GREYTOWN FROM STANGER TAXI RANK TURN LEFT INTO BALCOMB STREET TURN LEFT INTO GLEDOW MILL ROUTE, RIGHT INTO KING SHAKA STREET LEFT INTO R74, PROCEED AND TURN LEFT INTO DURBAN STREET INTO GREYTOWN TAXI RANK DROP OFF AND PICK UP PASSENGERS RETURN TO STANGER TAXI RANK ON THE SAME ROUTE.
12.23	KZNNRCBC601NS113076 - STANGER TO TETE FROM STANGER TAXI RANK TURN INTO BALCOMB STREET TURN LEFT INTO CHIEF ALBERT LUTHULI PROCEED PASSING STANGER POLICE STATION TURN RIGHT R102 PROCEED TUR4 RIGHT TETE TOWNSHIP DROP OFF AND PICK UP PASSENGER AND RETURN TO STANGER TAXI RANK ON THE SAME ROUTE.
12.24	KZNNRCBC601NS113138 - STANGER TO SHOMBELA FROM STANGER TAXI RANK TURN INTO BALCOMB STREET TURN LEFT INTO CHIEF ALBERT STREET PASSING STANGER POLICE STATION TURN INTO R102 TURN RIGHT TO ZIHLABATHINI PASSING LLOYD SCHOOL TURN LEFT PROCEED TO SHOMBELA TOWNSHIP DROP OFF AND PICK UP PASSENGER AND RETURN TO STANGER TAXI RANK ON THE SAME ROUTE.
12.25	KZNNRCBC601NS113169 - STANGER TO NKOBONGO FROM STANGER TAXI RANK TURN INTO BALCOMB STREET TURN LEFT INTO CHIEF ALBERT STREET PASSING STANGER POLICE STATION TURN INTO R102 TURN RIGHT INTO CEMETERY ROAD PROCEED TO NKOBONGO TOWNSHIP DROP OFF AND PICK UP PASSENGER AND RETURN TO STANGER TAXI RANK ON THE SAME ROUTE.
12.26	KZNNRCBC601NS113200 - STANGER TO SHAKASKRAAL (NKOBONGO) FROM STANGER TAXI RANK TURN INTO BALCOMB STREET TURN LEFT INTO CHIEF ALBERT STREET PASSING STANGER POLICE STATION TURN INTO R102 INTO SHAKASKRAAL CBD TURN RIGHT INTO SCHOOL ROAD PROCEED TO NKOBONGO TOWNSHIP DROP OFF AND PICK UP PASSENGER AND RETURN TO STANGER TAXI RANK ON THE SAME ROUTE.
12.27	KZNNRCBC601NS113231 - STANGER TO GROUTVILLE FROM STANGER TAXI RANK TURN INTO BALCOMB STREET TURN LEFT INTO CHIEF ALBERT STREET PASSING STANGER POLICE STATION TURN RIGHT TO JOIN R102 PASSING NONHLEVU HIGH SCHOOL AT GROUTVILLE DROP OFF AND PICK UP PASSENGER AND TURN RIGHT TO B93 AT GROUTVILLE DROP OFF AND PICK UP PASSENGERS AND RETURN TO STANGER TAXI RANK ON THE SAME ROUTE.
12.28	KZNNRCBC601NS113417 - STANGER TO NYATHIKAZI FROM STANGER TAXI RANK TURN INTO BALCOMB STREET TURN RIGHT GLEDOW MILL ROAD, TURN LEFT INTO R102, TURN LEFT TO DARNALL ROAD, TURN LEFT AND PROCEED NYATHIKAZI PROCEED TO NYATHIKAZI DROP OFF AND PICK UP PASSENGER AND RETURN TO STANGER TAXI RANK ON THE SAME ROUTE.
12.29	KZNNRCBC601NS113479 - STANGER TO HLOMENDLINI. FROM STANGER TAXI RANK TURN LEFT INTO BALCOMB STREET TURN RIGHT INTO GLEDOW MILL ROAD, TURN LEFT INTO R102 PROCEED, TURN LEFT BDWOOD ROAD PASS BP GARAGE PROCEED HLOMENDLINI TOWNSHIP DROP OFF AND PICK UP PASSENGERS AND RETURN TO STANGER TAXI RANK ON THE SAME ROUTE.



transport

Department:
Transport
Province of KwaZulu-Natal

GAZETTE

LGKZNG43-2020-FEB

REGION: ALL

1)	Application Number: APP0121705	2)	Gazette Number: LGKZNG43-2020-FEB
3)	Applicant: MH GUMEDE ID NO. 7612075363080 Association: STANGER TAXI OWNERS ASSOCIATION	4)	Applicant Address: P O BOX 3984 KWADUKUZA KWAZULU NATAL 4450
5)	Existing Licence Holder: NOT APPLICABLE ID NO. NOT APPLICABLE	6)	Existing Licence Holder Address: NOT APPLICABLE
7)	Type of application: NEW OPERATING LICENCE	8)	Operating Licence Number: NOTAVAILABLE
9)	Vehicle Type: MINIBUS	10)	1 X 15 (SEATED) + 0 (STANDING)
11)	Region: ILEMBE		
12.1	22027Q2201EM10191823 - STANGER TO MANGUZI FROM STANGER TAXI RANK AT THE CORNER OF CATO STREET AND BALCOMB STREET, TURN LEFT INTO BALCOMB STREET, TURN RIGHT INTO GLEDOWMILL ROAD, TURN LEFT INTO R102 PASSING MANDINI, GINGINDLOVU AND TURN LEFT INTO R66, TURN RIGHT INTO R102 TO MTHUNZINI, PASS MTUNZINI, PASS EMPANGENI USING R102 JOIN N2 TO MTUBATUBA PASS HLUHLUWE, PASS MKHUZE, TURN RIGHT INTO R222/1 PASS JOZINI PROCEED AND TURN RIGHT INTO P55/2 PROCEED TO OPHONDWENI AND DROP OFF PASSENGERS PROCEED AND JOIN R22, PROCEED UNTIL MANGUZI THEN TURN RIGHT INTO MANGUZI TAXI RANK (DROP OFF AND PICK UP PASSENGERS AND BACK TO STANGER TAXI RANK)		
12.2	22027Q2202HJ00191826 - STANGER TO BALLITO BAY. FROM STANGER TAXI RANK AT THE CORNER OF CATO AND BALCOMB STREET, TURN LEFT INTO BALCOMB STREET, TURN RIGHT INTO GLEDOWMILL ROAD, TURN RIGHT INTO R102 PASS NTSHAWINI, MELLVILLE, GROUTVILLE START PICKING UP AND DROPPING OFF AT ETETE PROCEED TO SHAKASKRAAL RAILWAY STATION (PICK AND DROP) PROCEED AND TURN LEFT INTO SALT ROCK ROAD CROSS 8 FREEWAY PROCEED PASS SIZANI SCHOOL, PASS SHELL GARAGE, PASS SALT ROCK HOTEL, JOIN DOLPHIN CRESCENT ROAD, JOIN OCEAN DRIVE, JOIN DOLPHIN CRESCENT PROCEED AND TURN RIGHT INTO COMPENSATION BEACH BOULEVARD ROAD PROCEED AND TURN INTO TAXI STOP NEXT TO SPAR (DROP OFF AND PICK UP PASSENGERS), RETURN USING COMPENSATION BEACH ROAD, TURN LEFT TO JOIN HAWKINS ROAD, LEFT INTO BALLITO DRIVE PASS CALTEX GARAGE PROCEED TO A TRAFFIC CIRCLE AND TURN LEFT INTO BALLITO BUSINESS PARK (DROP OFF AND PICK UP PASSENGERS) RETURN TO STANGER TAXI RANK USING BALLITO DRIVE TURN LEFT TO JOIN N2 PROCEED TURN LEFT TO JOIN SALT ROCK ROAD, TURN RIGHT TO JOIN R102 PASS UMHLELI POLICE STATION, PASS STANGER POLICE STATION JOIN ALBERT LUTHULI STREET, TURN RIGHT INTO BALCOMB STREET AND TURN LEFT INTO STANGER TAXI RANK (DROP OFF AND PICK UP PASSENGERS).		
12.3	22027Q22068T10191820 - STANGER TO PIETERMARITZBURG. FROM STANGER TAXI RANK RIGHT AT THE CORNER OF CATO AND BALCOMB STREET, TURN RIGHT INTO BALCOMB STREET, TURN LEFT INTO CATO STREET, TURN RIGHT INTO MAHATMA GANDI STREET WHICH BECOMES ALBERT LUTHULI STREET, JOIN R74, PASS MAPHUMULO, PASS KRANSKOP AND PROCEED WITH R74 PROCEED AND TURN LEFT INTO R33 PROCEED PASSING SEVEN OAK, PASS NEW HANOVER PROCEED WITH R33 AND TURN LEFT TO BHAMBATHA ROAD WHICH BECOMES DR CHOTA MOTALA ROAD BECOMING CHURCH STREET TURN LEFT TO PIETERMARITZBURG TAXI RANK (DROP OFF AND PICK UP PASSENGERS TO STANGER TAXI RANK USING THE SAME ROUTE).		
12.4	22027Q2206W100191815 - STANGER TO DARNALL FROM STANGER TAXI RANK AT THE CORNER OF CATO STREET AND BALCOMB STREET, TURN LEFT INTO BALCOMB STREET, TURN RIGHT INTO GLEDOWMILL ROAD, TURN LEFT INTO R102 TURN LEFT INTO D159 CROSS RAILWAY BRIDGE (PICK AND DROP PASSENGERS) PROCEED AND TURN RIGHT, CROSS A BRIDGE TOWARDS HULLET SUGARMILL DROP OFF AND PICK UP PASSENGERS AT THE CORNER OF NALLAH AND SAMARDEE ROAD I DARNALL.		
12.5	22027Q2209QU10191818 - STANGER TO MANDENI. FROM STANGER TAXI RANK AT THE CORNER OF CATO AND BALCOMB STREET, TURN LEFT INTO BALCOMB STREET, TURN RIGHT INTO GLEDOWMILL ROAD, TURN LEFT TO JOIN R102 PROCEED PASSING NEWGEUDELAND, DARNAL, ZINKWAZI, FORT PEARSON TUGELA, TURN LEFT TO JOIN D258 PROCEED AND TURN RIGHT INTO P459 PROCEED AND TURN LEFT AT THE SET OF ROBOTS, PROCEED AND TURN LEFT INTO MANDENI TAXI RANK, DROP OFF PASSENGERS AND PICK UP PASSENGERS TO STANGER TAXI RANK USING THE SAME ROUTE.		
12.6	22027Q220HJ00197122 - STANGER TO BALLITO BAY. FROM STANGER TAXI RANK AT THE CORNER OF CATO AND BALCOMB STREET, TURN LEFT INTO BALCOMB STREET, TURN RIGHT INTO GLEDOWMILL ROAD, TURN RIGHT INTO R102 PASS NTSHAWINI, MELLVILLE, GROUTVILLE START PICKING UP AND DROPPING OFF AT ETETE PROCEED TO SHAKASKRAAL RAILWAY STATION (PICK AND DROP) PROCEED AND TURN LEFT INTO SALT ROCK ROAD CROSS 8 FREEWAY PROCEED PASS SIZANI SCHOOL, PASS SHELL GARAGE, PASS SALT ROCK HOTEL, JOIN DOLPHIN CRESCENT ROAD, JOIN OCEAN DRIVE, JOIN DOLPHIN CRESCENT PROCEED AND TURN RIGHT INTO COMPENSATION BEACH BOULEVARD ROAD PROCEED AND TURN INTO TAXI STOP NEXT TO SPAR (DROP OFF AND PICK UP PASSENGERS), RETURN USING COMPENSATION BEACH ROAD, TURN LEFT TO JOIN HAWKINS ROAD, LEFT INTO BALLITO DRIVE PASS CALTEX GARAGE PROCEED TO A TRAFFIC CIRCLE AND TURN LEFT INTO BALLITO BUSINESS PARK (DROP OFF AND PICK UP PASSENGERS) RETURN TO STANGER TAXI RANK USING BALLITO DRIVE TURN LEFT TO JOIN N2 PROCEED TURN LEFT TO JOIN SALT ROCK ROAD, TURN RIGHT TO JOIN R102 PASS UMHLELI POLICE STATION, PASS STANGER POLICE STATION JOIN ALBERT LUTHULI STREET, TURN RIGHT INTO BALCOMB STREET AND TURN LEFT INTO STANGER TAXI RANK (DROP OFF AND PICK UP PASSENGERS).		
12.7	KZNNRCBC601NS112332 - STANGER TO NTSHAWINI FROM STANGER TAXI RANK TURN RIGHT TO BALCOMB STREET TURN LEFT INTO CHIEF ALBERT STREET PROCEED STANGER PASSING POLICE STATION JOIN R102 TURN RIGHT AT GLEDOW CROSSING AND TURN RIGHT INTO NTSHAWINI AREA THEN LEFT AT MAGANGA COTTAGE TO DROP AND PICK PASSENGERS AND RETURN TO STANGER TAXI RANK ON THE SAME.		
12.8	KZNNRCBC601NS112363 - STANGER TO THEM BENI ONE FROM STANGER TAXI RANK TURN LEFT TO BALCOMB STREET TURN RIGHT TO R102, TURN LEFT BEFORE PASSING GROUTVILLE HIGH SCHOOL THEN INTO D226 AT THEM BENI ONE (MOSTLY STOP) TO DROP OFF AND PICK UP PASSENGERS AND RETURN TO STANGER TAXI RANK ON THE SAME ROUTE		
12.9	KZNNRCBC601NS112394 - STANGER TO GLEDOW MILL FROM STANGER TAXI RANK TURN LEFT TO BALCOMB STREET TURN RIGHT INTO GLEDOW MILL ROAD CROSS R102 THEN PROCEED ALONG GLEDOW MILL ROAD PASSING GLEDOW SUGAR MILL DROP OFF PASSENGERS TO GLEDOW MINI MARKET AND DROP OFF AND PICK UP PASSENGERS PROCEED TO GLEDOW MILL MINI MARKET AND DROP OFF AND PICK UP PASSENGERS AND RETURN TO STANGER TAXI RANK IN THE SAME ROUTE.		
12.10	KZNNRCBC601NS112425 - STANGER TO BLYTHEDALE BEACH FROM STANGER TAXI RANK TURN LEFT INTO BALCOMB STREET, RIGHT INTO GLEDOW MILL ROAD TURN LEFT INTO R102 TURN RIGHT INTO R74 PROCEED TO BLYTHEDALE BEACH TO DROP OFF AND PICK UP PASSENGERS AND RETURN TO STANGER TAXI RANK ON THE SAME ROUTE.		
12.11	KZNNRCBC601NS112487 - STANGER TO SHAKAVILLE FROM STANGER TAXI RANK TURN LEFT TO BALCOMB STREET TURN LEFT INTO GLEDOW MILL ROAD TURN RIGHT INTO KING SHAKA, TURN LEFT INTO MAHATMA GANDI ROAD TURN RIGHT INTO CATO STREET ALONG SHAKAVILLE, DROP OFF PASSENGER AND PICK UP TURN LEFT TO BAUHINIA RIGHT INTO SHAKAVILLE STREET LEFT TO SCHOOL STREET LEFT TO MDIMA RIGHT TO MAFAYUKE, RIGHT TO NOBAMBA RIGHT TO MFEKANE AND DROP OFF AND PICK UP PASSENGERS AND RETURN TO STANGER TAXI RANK ON THE SAME ROUTE.		



transport

Department:
Transport
Province of KwaZulu-Natal

GAZETTE

LGKZNG43-2020-FEB

REGION: ALL

12.12	KZNNRCBC601NS112518 - STANGER TO LINDELANI FROM STANGER TAXI RANK RIGHT INTO BALCOMB STREET LEFT INTO GLEDOW MILL ROAD, TURN RIGHT INTO KING SHAKA PROCEED INTO DOESBURG ROAD, LEFT INTO LINDELANI ROAD DROP OFF AND PICK UP PASSENGERS AND RETURN TO STANGER TAXI RANK ON THE SAME ROUTE.
12.13	KZNNRCBC601NS112580 - STANGER TO CHARLOTTEDALE FROM STANGER TAXI RANK, TURN RIGHT INTO GLEDOW MILL ROAD, TURN RIGHT INTO R102 PROCEED ALONG R102, TURN LEFT AND PASS GROUTVILLE CLINIC PASS ALDENVILLE PRIMARY SCHOOL PASS THE CHARLOTTEDALE RAILWAY STATION, TURN LEFT TO CHARLOTTEDALE INFORMAL SETTLEMENT, PICK UP AND DROP PASSENGERS AND RETURN TO STANGER TAXI RANK ON THE SAME ROUTE.
12.14	KZNNRCBC601NS112611 - STANGER TO CRANBROOK FROM STANGER TAXI RANK RIGHT TO BALCOMB STREET LEFT TO CHIEF ALBERT STREET PROCEED PASSING STANGER POLICE STATION, TURN RIGHT TO R102 PASSING CRANBROOK ROAD PROCEED ALONG CRANBROOK ROAD AND PASS ZILUNGISELE PRIMARY SCHOOL AND MGIGIMBE PRIMARY SCHOOL BOTH ON THE LEFT AND AT CRANBROOK PICK AND DROP PASSENGERS AND RETURN TO STANGER TAXI RANK ON THE SAME ROUTE.
12.15	KZNNRCBC601NS112642 - STANGER TO GROUTVILLE FROM STANGER TAXI RANK TURN RIGHT TO BALCOMB STREET AND LEFT TO ALBERT LUTHULI STREET JOIN R102 PROCEED AND TURN RIGHT TO NOKUKHANYA LUTHULI STREET PASS LUTHULI MUSEUM, TURN LEFT AT THE T JUNCTION PASS THE GRAVE YARD AT MELANDA TO DROP OFF AND PICK UP PASSENGERS AND RETURN TO STANGER TAXI RANK ON THE SAME ROUTE.
12.16	KZNNRCBC601NS112673 - STANGER TO ETHEMBENI TWO FROM STANGER TAXI RANK TURN LEFT TO BALCOMB STREET, RIGHT TO GLEDOW MILL ROAD, LEFT TO R102 TURN RIGHT TO JOIN R74 PROCEED STRAIGHT UNTIL YOU JOIN N2 SOUTH FREEWAY PROCEED AND TURN TO THE FIRST LEFT TURN OFF, TURN RIGHT TO R26 AND CROSS OVER N2 FREEWAY, TURN TO THE FIRST RIGHT PALM LAND PASSING B&B TO ETHEMBENI TWO DROP OFF AND PICK UP PASSENGERS AND RETURN TO STANGER TAXI RANK ON THE SAME ROUTE.
12.17	KZNNRCBC601NS112704 - STANGER TO TINLEY MANOR FROM STANGER TAXI RANK LEFT INTO BALCOMB STREET TURN LEFT INTO CHIEF ALBERT LUTHULI STREET PROCEED PASSING STANGER POLICE STATION TURN RIGHT TO JOIN R102 TURN LEFT TINLEY MANOR ROAD PASS UNDERNEATH THE BRIDGE PROCEED STRAIGHT TO TINLEY MANOR PICK UP AND DROP OFF AND PICK UP PASSENGERS AND RETURN TO STANGER TAXI RANK ON THE SAME ROUTE.
12.18	KZNNRCBC601NS112735 - STANGER TO EMPANGENI FROM STANGER TAXI RANK TURN LEFT TO BALCOMB STREET TURN RIGHT TO GLEDOW MILL TURN LEFT TO R102 NORTH, PROCEED STRAIGHT UNTIL TURN LEFT TO R34 TURN RIGHT TO UNNAMED ROAD AFTER MAXWELL TURN RIGHT TO COMMERCIAL ROAD AND TURN RIGHT INTO EMPANGENI B RANK. DROP OFF AND PICK UP PASSENGERS AND RETURN TO STANGER TAXI RANK ON THE SAME ROUTE.
12.19	KZNNRCBC601NS112797 - STANGER TO MTUBATUBA FROM STANGER TAXI RANK LEFT ONTO BALCOMB STREET TURN RIGHT INTO GLEDOW MILL ROAD LEFT INTO R102 RIGHT INTO R74 PROCEED TO JOIN N2 NORTH FREEWAY PASS MTHUNZINI TOLL PLAZA, PROCEED UNTIL TURN RIGHT TO JOIN R18 TURN LEFT TO INYATHI ROAD AND TURN RIGHT INTO MTUBATUBA TAXI RANK, DROP OFF AND PICK UP RETURN TO STANGER TAXI RANK ON THE SAME ROUTE.
12.20	KZNNRCBC601NS112921 - STANGER TO DRIEFONTEIN FROM STANGER TAXI RANK, RIGHT BALCOMBE STREET, TURN LEFT TO CHIEF ALBERT LUTHULI STREET PROCEED PASSING STANGER POLICE STATION, TURN RIGHT TO R102 PROCEED ALONG R102, TURN RIGHT ON COMPENSATION ROAD PROCEED TO DRIEFONTEIN TAXI RANK DROP AND PICK UP PASSENGERS AND RETURN TO STANGER TAXI RANK ON THE SAME ROUTE.
12.21	KZNNRCBC601NS112952 - STANGER TO SHEFIELD FROM STANGER TAXI RANK TURN LEFT TO BALCOMB STREET TURN RIGHT TO GLEDOW MILL ROAD PROCEED AND TURN RIGHT TO JOIN R102 ALONG R102 TURN LEFT SALT ROCK ROAD AND CROSSOVER N2 FREEWAY INTO SHEFIELD BEACH ROAD PROCEED SHEFIELD BEACH ROAD DROP OFF PASSENGERS PASSING CBD TO BP GARAGE TO SHEFIELD BEACH DROP OFF AND PICK UP PASSENGERS AND RETURN TO STANGER TAXI RANK ON THE SAME ROUTE.
12.22	KZNNRCBC601NS112983 - STANGER TO GREYTOWN FROM STANGER TAXI RANK TURN LEFT INTO BALCOMB STREET TURN LEFT INTO GLEDOW MILL ROUTE, RIGHT INTO KING SHAKA STREET LEFT INTO R74, PROCEED AND TURN LEFT INTO DURBAN STREET INTO GREYTOWN TAXI RANK DROP OFF AND PICK UP PASSENGERS RETURN TO STANGER TAXI RANK ON THE SAME ROUTE.
12.23	KZNNRCBC601NS113076 - STANGER TO TETE FROM STANGER TAXI RANK TURN INTO BALCOMB STREET TURN LEFT INTO CHIEF ALBERT LUTHULI PROCEED PASSING STANGER POLICE STATION TURN RIGHT R102 PROCEED TUR4 RIGHT TETE TOWNSHIP DROP OFF AND PICK UP PASSENGER AND RETURN TO STANGER TAXI RANK ON THE SAME ROUTE.
12.24	KZNNRCBC601NS113138 - STANGER TO SHOMBELA FROM STANGER TAXI RANK TURN INTO BALCOMB STREET TURN LEFT INTO CHIEF ALBERT STREET PASSING STANGER POLICE STATION TURN INTO R102 TURN RIGHT TO ZIHLABATHINI PASSING LLOYD SCHOOL TURN LEFT PROCEED TO SHOMBELA TOWNSHIP DROP OFF AND PICK UP PASSENGER AND RETURN TO STANGER TAXI RANK ON THE SAME ROUTE.
12.25	KZNNRCBC601NS113169 - STANGER TO NKOBONGO FROM STANGER TAXI RANK TURN INTO BALCOMB STREET TURN LEFT INTO CHIEF ALBERT STREET PASSING STANGER POLICE STATION TURN INTO R102 TURN RIGHT INTO CEMETERY ROAD PROCEED TO NKOBONGO TOWNSHIP DROP OFF AND PICK UP PASSENGER AND RETURN TO STANGER TAXI RANK ON THE SAME ROUTE.
12.26	KZNNRCBC601NS113200 - STANGER TO SHAKASKRAAL (NKOBONGO) FROM STANGER TAXI RANK TURN INTO BALCOMB STREET TURN LEFT INTO CHIEF ALBERT STREET PASSING STANGER POLICE STATION TURN INTO R102 INTO SHAKASKRAAL CBD TURN RIGHT INTO SCHOOL ROAD PROCEED TO NKOBONGO TOWNSHIP DROP OFF AND PICK UP PASSENGER AND RETURN TO STANGER TAXI RANK ON THE SAME ROUTE.
12.27	KZNNRCBC601NS113231 - STANGER TO GROUTVILLE FROM STANGER TAXI RANK TURN INTO BALCOMB STREET TURN LEFT INTO CHIEF ALBERT STREET PASSING STANGER POLICE STATION TURN RIGHT TO JOIN R102 PASSING NONHLEVU HIGH SCHOOL AT GROUTVILLE DROP OFF AND PICK UP PASSENGER AND TURN RIGHT TO D393 AT GROUTVILLE DROP OFF AND PICK UP PASSENGERS AND RETURN TO STANGER TAXI RANK ON THE SAME ROUTE.
12.28	KZNNRCBC601NS113417 - STANGER TO NYATHIKAZI FROM STANGER TAXI RANK TURN INTO BALCOMB STREET TURN RIGHT GLEDOW MILL ROAD, TURN LEFT INTO R102, TURN LEFT TO DARNALL ROAD, TURN LEFT AND PROCEED NYATHIKAZI PROCEED TO NYATHIKAZI DROP OFF AND PICK UP PASSENGER AND RETURN TO STANGER TAXI RANK ON THE SAME ROUTE.
12.29	KZNNRCBC601NS113479 - STANGER TO HLOMENDLINI. FROM STANGER TAXI RANK TURN LEFT INTO BALCOMB STREET TURN RIGHT INTO GLEDOW MILL ROAD, TURN LEFT INTO R102 PROCEED, TURN LEFT BDWOOD ROAD PASS BP GARAGE PROCEED HLOMENDLINI TOWNSHIP DROP OFF AND PICK UP PASSENGERS AND RETURN TO STANGER TAXI RANK ON THE SAME ROUTE.



transport

Department:
Transport
Province of KwaZulu-Natal

GAZETTE

LGKZNG43-2020-FEB

REGION: ALL

1)	Application Number: APP0121706	2)	Gazette Number: LGKZNG43-2020-FEB
3)	Applicant: M KHUMALO ID NO. 5708075272081 Association: NONGOMA TAXI ASSOCIATION	4)	Applicant Address: PO BOX 1851 NONGOMA 3950
5)	Existing Licence Holder: NOT APPLICABLE ID NO. NOT APPLICABLE	6)	Existing Licence Holder Address: NOT APPLICABLE
7)	Type of application: NEW OPERATING LICENCE	8)	Operating Licence Number: NOTAVAILABLE
9)	Vehicle Type: MINIBUS	10)	1 X 15 (SEATED) + 0 (STANDING)
11)	Region: ZULULAND		
12.1	22076111008Z10050364 - NONGOMA TO JOHANNESBURG FROM NONGOMA APPROVED TAXI RANK, TURN LEFT AT JUNCTION, TURN RIGHT INTO R618, PROCEED ALONG R618 INTO R69. PROCEED ALONG R69 AND PASS VRYHEID AND CROSS OVER INTO R33; AT BLOOD RIVIER T JUNCTION TURN RIGHT INTO R34, AND PASS UTRECHT AND NEWCASTLE (NO PICK UP OR DROP WILL BE MADE). AT NEWCASTLE TURN RIGHT INTO N1. PROCEED ALONG N11 TO VOLKRUST (REFRESHMENT POINT) (NO PICK UP PICK), TURN LEFT INTO R23 AND PROCEED TO STANDERTON. HEIDELBERG AND BALFOUR (DROP CAN BE MADE, NO PICKS UPS), AND PROCEED INTO N3 SUBWAY AND TURN RIGHT INTO N8. PROCEED ALONG N3 TO JOHANNESBURG, AND PASS BOKSBURG, VOSLOORUS (NO PICK OR DROP) AND TURN LEFT INTO M2. PROCEED ALONG M2 AND TURN LEFT INTO RISSIK STREET, INTO WOLMARANS STREET, TURN RIGHT INTO WANDERERS STREET AND TURN LEFT INTO AN APPROVED TAXI RANK. OFFLOAD AND LOAD AND RETURN ALONG THE FORWARD ROUTE IN REVERSE.		
12.2	2207611205CN10151387 - NONGOMA TO VOSLOORUS. FROM NONGOMA TAXI RANK TURN LEFT AT JUNCTION ALONG ROAD R618 PROCEED STRAIGHT ALONG THE MAIN ROAD PASS NGOME BEFORE VRYHEID TURN LEFT INTO ROAD R69 AND CROSS OVER R34 REACHING T JUNCTION TAKE LEFT ALONG ROAD R33 TO DUNDEE AT BLOOD RIVER TURN RIGHT INTO ROAD R34 PROCEED STRAIGHT ALONG THE MAIN ROAD PASS UTRECHT (NO PICK UP OR DROP) AND PROCEED TO NEWCASTLE T JUNCTION TURN RIGHT ALONG N11 PROCEED STRAIGHT TO VOLKRUST AS OUR REFRESHMENT POINT (NO PASSENGERS WILL BE PICKED UP) AND PROCEED TO ROBOTS TURN LEFT ALONG ROAD R23 TO HEIDELBURG PROCEED STRAIGHT TO BELFOUR (DROP CAN BE MADE AT BELFOUR, NO PICK UPS) ON PROCEEDING JUST BEFORE HEIDELBURG CROSS OVER N3 SUBWAY, DROP CAN BE MADE AT HEIDELBURG IF NO PASSENGERS TO BE DROPPED OFF, TURN RIGHT AND ENTER N8 HIGHWAY TO JOHANNESBURG. AT BOKSBURG VOLKRUST TURN LEFT ALONG BARRY MARIAN STREET AND CROSS OVER TO ROBOTS TO THE APPROVED TAXI RANK AND RETURN WITH A LOAD ALONG THE SAME ROUTE (NO PICK UPS TO BE MADE ON THE WAY BACK).		
12.3	2207611205GJ10151381 - NONGOMA TO JOHANNESBURG FROM NONGOMA TAXI RANK TURN LEFT AT JUNCTION ALONG ROAD R618 PROCEED STRAIGHT ALONG THE MAIN ROAD PASS NGOME BEFORE VRYHEID TURN LEFT INTO ROAD R69 AND CROSS OVER R34 AND REACH T JUNCTION TAKE LEFT ON ROAD R33 TO DUNDEE. AT BLOOD RIVER TURN RIGHT TO ROAD R34 PROCEED STRAIGHT ALONG THE MAIN ROAD PASS UTRECHT (NO PICK OR DROP) AND PROCEED TO NEWCASTLE T JUNCTION TURN RIGHT ALONG N11 PROCEED STRAIGHT TO VOLKRUST AS OUR REFRESHMENT POINT (NO PASSENGERS TO BE PICKED UP) AND PROCEED TO THE ROBOTS TURN LEFT ALONG ROAD R23 TO HEIDELBERG PROCEED STRAIGHT ALONG THE MAIN ROAD PAST BELFOUR (DROP CAN BE MADE AT BELFOUR NO PICK UPS) AND PROCEED BEFORE REACHING HEIDELBURG CROSS OVER N3 SUBWAY AND TURN RIGHT ENTERING N8 HIGHWAY TO JOHANNESBURG PROCEED STRAIGHT ALONG THE MAIN ROAD PASS BOKSBURG REACHING VOSLOORUS (NO PICK OR DROP IS MADE) AND EXIT LEFT ROAD M2 TO THE CITY, WHEN IN TOWN LEFT FROM M2 AND TAKE RISSIK STREET AND TURN RIGHT AT THE ROBOTS TURN RIGHT ALONG WANDERERS STREET AND TURN LEFT TURN LEFT TO THE TAXI CITY AS OUR DESTINATION, LOAD WILL BE TAKEN AND RETURN ALONG THE SAME ROUTE, NO DROP WILL BE MADE UNTIL REACHING NONGOMA MAGISTERIAL DISTRICT.		
12.4	22076121004R10050355 - NONGOMA TO DURBAN FROM AN APPROVED NONGOMA TAXI RANK, TURN RIGHT TO NONGOMA MAIN ROAD INTO R66, PROCEED ALONG R66 AND PASS ULUNDI AND MELMOTH (NO DROP OR PICK UP WILL BE MADE). PROCEED INTO R34 AND PASS NDUNDULU AND TURN RIGHT INTO R66 AND PASS ESHOWE. FROM ESHOWE TOWN TURN LEFT TO TOTAL GARAGE (WHICH IS REFRESHMENT AREA. NO DROP OR PICK UP WILL BE MADE). PROCEED ALONG R66 AND PASS GINGINDLOVU (NO DROP OR PICK UP WILL BE MADE), AND PROCEED TO DOKODWENI N2 ON-RAMP TURN RIGHT AND JOIN N2 TOLL ROAD, PASS THROUGH UMWOTI PLAZA AND PASS BALLITO AND TURN INTO RIGHT INTO M4 (DROP MAY BE MADE, NO PICKUPS), AND PROCEED ALONG M4 TO DURBAN INTO ORDINANCE ROAD, TURN LEFT INTO SOLDIERS WAY (DROP OFF AT THE KINGS GATE), TURN RIGHT INTO LEOPOLD ROAD REACHING WARWICK AVENUE, TURN RIGHT AND (DROP CAN BE MADE AT MARKET, NO PICK-UPS. PROCEED TO ALBERT ROAD AND TURN RIGHT TO UMNENI ROAD, AND EXIT LEFT TO OSBORNE STREET AT THE APPROVED TAXI RANK. OFF LOAD, LOAD AND RETURN ALONG THE FORWARD ROUTE IN REVERSE. ALTERNATIVE ROUTE FROM APPROVED TAXI RANK IN NONGOMA FOLLOW ROUTE AS PER NO1 ABOVE UP TO BALLITO, PROCEED ALONG N2 TOLL ROAD THROUGH UMWOTI PLAZA AND EXIT TO R102 AT THE GATEWAY MALL TO UMNENI ROAD, TURN LEFT AND DROP OFF AT THE DURBAN STATION, PROCEED TO LEOPOLD ROAD AND DROP OFF AT KINGS GATE AND PROCEED ALONG AS DETAILED ABOVE. ALTERNATIVE ROUTE FROM APPROVED TAXI RANK IN NONGOMA, PROCEED TO N2 TOLL ROAD, EXITING LEFT INTO N3. PROCEED ALONG N3, EXIT TO M13. DROP-OFF AT ENGEN GARAGE, CROSS OVER TO WARWICK AVENUE, INTO ALICE ROAD (DROP WILL BE MADE AT GREY STREET), PROCEED TO AN APPROVED RANK AT OSBORNE STREET AND RETURN ALONG ROUTE NUMBER1 ABOVE.		
12.5	22076121007X10151382 - NONGOMA TO HLABISA FROM NONGOMA TAXI RANK TURN (L) TO MAIN ROAD AND TURN (R) ALONG (R618) VIA BUXEDEN TO APPROVED TAXI RANK IN HLABISA (NO PICK OR DROPS SHOULD BE MANDE ALONG THIS ROUTE).		
12.6	2207612202BQ10050359 - NONGOMA TO NEWCASTLE FROM NONGOMA TAXI RANK, TURN LEFT INTO R618, PROCEED ALONG R618 TO NGOME (DROP ONLY), AND TURN LEFT INTO R69, AND CROSS OVER TO R33 ALONG VRYHEID. PROCEED ALONG R33 AND BLOOD RIVIER T-JUNCTION TURN RIGHT INTO R34 PROCEED ALONG R34 TO UTRECHT (DROP CAN BE MADE ONLY). PROCEED ALONG R34 AND PASS OSIZWENI AND MADADENI (NO DROP ONLY) AND PROCEED TO NEWCASTLE, INTO NEWCASTLE TAXI RANK. OFF LOAD, LOAD AND RETURN ALONG THE FORWARD ROUTE IN REVERSE.		
12.7	2207612206WA10050370 - FROM NONGOMA TO MANDINI AND RETURN		
12.8	2207612206YH10050369 - FROM NONGOMA TO ULUNDI AND RETURN		
12.9	2207612206YH10151386 - NONGOMA TO ULUNDI. FROM THE TAXI RANK, TURN RIGHT TO THE MAIN ROAD AND JOIN R66 AND PROCEED TO ULUNDI, AT THE SECOND ROBOT, TURN LEFT INTO APPROVED TAXI RANK IN ULUNDI WHERE LOAD OFF PASSENGERS WILL BE PICKED UP AT THE RANK IN RETURN (DROP AND PICK UP WILL BE MADE ALONG THE ROUTE).		



transport

Department:
Transport
Province of KwaZulu-Natal

GAZETTE

LGKZNG43-2020-FEB

REGION: ALL

12.10	22076I22074410050371 - FROM NONGOMA TO MTUBATUBA AND RETURN
12.11	22076I22074410151388 - NONGOMA TO MTUBATUBA: FROM NONGOMA TAXI RANK TURN LEFT TO MAIN ROAD AND TURN RIGHT ALONG R618 VIA HLABISA, DROP IS MADE (NO PICK-UPS) AND PROCEED ALONG ROAD R618, CROSS OVER N2 TO MTUBATUBA TAXI RANK WHERE OFF-LOADING AND LOADING IS DONE ON RETURN. (NO PICK-UPS SHALL BE MADE ON RETURN)
12.12	22076I22076I00050361 - NONGOMA TO PONGOLA FROM NONGOMA TAXI RANK, TURN RIGHT INTO R66, PROCEED ALONG R66 AND PASS MAHLANGASI (DROP CAN BE MADE), AND PROCEED TO MAGUDU ALONG R66, AT THE T JUNCTION TURN LEFT ALONG N2 ROAD, ENTERING TOWN, AND TURN RIGHT TO THE APPROVED TAXI RANK IN PONGOLA. OFF-LOAD, LOAD AND RETURN ALONG FORWARD ROUTE IN REVERSE.
12.13	22076I22076I00050365 - NONGOMA TO UMFOLOZI FROM APPROVED TAXI RANK IN NONGOMA, TURN RIGHT INTO R66, PROCEED ALONG R66 AND PASS HOLINYOKA (DROPPING ONLY), TURN LEFT TO L428 TO EZIMPISINI AREA (DROPPING ONLY) AND RETURN TO R66, PROCEEDING ALONG R66 TO DENGIE AREA (DROP ONLY), TURN RIGHT INTO D1819 TO KWA-MINYA AREA, INTO R618, TURN RIGHT TO NONGOMA TOWN2 INTO R66 AND PROCEED TO KWA-GOMONDO AREA, TURN LEFT ALONG D1818 AND PROCEED TO KWAMPUNZA AREA AND RETURN TO R66. PROCEED ALONG R66 TO ESIGANGENI AREA AND TURN RIGHT INTO D1821 TO PHANGODE AND RETURN TO R66. PROCEED ALONG R66 TO MFEMFENI AREA, TURN LEFT INTO P703 TO MATHENI AREA AND UKHUKHO AND RETURN TO R66. PROCEED ALONG R66 TO KWA-MUSI AREA AND TO MFOLOZI APPROVED TAXI RANK AND RETURN ALONG THE FORWARD ROUTE IN REVERSE
12.14	22076I22076I00050366 - NONGOMA TO MAPHOPHOMA FROM APPROVE TAXI RANK IN NONGOMA , TURN LEFT INTO MAIN ROAD, INTO ESIKHALENI AREAS TURN LEFT INTO D1810 TO MAPHOPHOMA. TURN LEFT INTO D1855 TO EKUVUKENI AREA AND RETURN BACK INTO D1810. PROCEED ALONG D1810 AND TURN RIGHT INTO D1853 TO SHELEZA AND PASS MPUMALANGA AREA AND RETURN BACK INTO D1810. PROCEED ALONG D1810 AND TURN LEFT INTO D1903 TO DABHAZI AREA AND RETURN BACK INTO D1810. PROCEED ALONG D1810 AND PASS HLAMBANYATHI AREA , INTO R618 AND PASS HLABISA AND PROCEED TO MAPHOPHOMA APPROVED TAXI RANK. OFFLOAD, LOAD AND RETURN ALONG THE FORWARD ROUTE IN REVERSE.
12.15	22076I22076I00050367 - NONGOMA TO BUXEDEN FROM APPROVED TAXI RANK IN NONGOMA, INTO R618, AT ESIPHAMBANWENI TURN RIGHT INTO D1801 TO ESIKHOKHWANENI, TURN RIGHT INTO R618. AT ODUSHWINI AREA TURN RIGHT INTO D1856 TO ESIDINSINI AND PASS NJAMPELA AREA INTO D1810, TURN RIGHT INTO R66 INTO NONGOMA MAIN ROAD. ALTERNATIVE ROUTE FROM APPROVED TAXI RANK IN NONGOMA UP TO R618 PROCEED TO DUSHWINI, TURN LEFT INTO D1857 TO DONGOTHULI AREA, AND RETURN BACK TO R618 AND PROCEED TO ESINKONKONKO AREA, TURN LEFT INTO D2032 TO MTHWADLANA AREA AND RETURN BACK INTO R618 TO BUXEDEN TAXI RANK. OFFLOAD, LOAD AND RETURN ALONG THE FORWARD ROUTE IN REVERSE.
12.16	22076I22076I00050368 - NONGOMA TO USUTHU FROM APPROVED TAXI RANK IN NONGOMA TURN LEFT INTO R66, AT ESIGANGENI AREA TURN RIGHT TO D1821 TO PHANGODE, TURN RIGHT INTO D1820 TO USUTHU APPROVED TAXI RANK. OFFLOAD, LOAD AND RETURN ALONG THE FORWARD ROUTE IN REVERSE.
12.17	22076I22076I00050373 - CONDITIONS/RESTRICTIONS 1. PASSENGERS MAY BE PICKED UP AND/OR SET DOWN ONLY AT DESIGNATED TAXI RANK OR TAXI STOP, WHICH SHALL EXCLUDE BUS STOPS. 2. ON THE INBOUND TRIP TO DURBAN, VOSLOORUS, NEWCASTLE, LADYSMITH, EMPANGENI, MANDINI AND ULUNDI, NO PASSENGERS MAY BE PICKED UP END ROUTE FROM LEAVING THE MAGISTERIAL OF NONGOMA UNTIL REACHING THE DESTINATION RANK. 3. ON THE RETURN TRIP TO NONGOMA, NO PASSENGERS MAY BE SET DOWN UNTIL REACHING THE MAGISTERIAL DISTRICT OF NONGOMA. 4. ENTRY OR RANKING ON PRIVATE PROPERTY IS NOT PERMITTED WITHOUT PERMISSION OF THE LANDLORD, A COPY OF WHICH MUST BE SUPPLIED TO THE BOARD BEFORE ISSUE OPERATING LICENCE. 5. WITHOUT HAVING ENTERED INTO AN AGREEMENT WITH OTHER OPERATORS ON A COMMON ROUTE, AS CONTEMPLATED BY SECTION 88 (2) (B) OF ACT 22 OF 2000, THE PICKING UP OR SETTING DOWN OF PASSENGERS ON SUCH ROUTE IS NOT PERMITTED. A COPY OF SUCH AGREEMENT MUST BE SUPPLIED TO THE BOARD. 6. AT RANKS, WHETHER ON -STREET OR OFF-STREET, ONLY THE TAXIS THAT CAN BE ACCOMMODATED IN THE DEMARCATED AREA MAY OCCUPY TH RANK, EXCESS VEHICLES MUST HOLD ELSEWHERE AT DESIGNATED HOLDING AREAS. 7. RANK PERMITS OR LETTERS OF AUTHORITY MUST BE PRODUCED IN RESPECT OF ALL RANKS IN MUNICIPAL ARREARS, IN PARTICULAR MAJOR TOWNS AND CITIES. 8. THE ALLOCATION OF ANY ROUTE OR PORTION OF A ROUTE IS SUBJECT TO THE CONDITION THAT IT HAS BEEN APPROVED AND ALLOCATED IN GOOD FAITH AND THAT SUCH ROUTE WILL BE INVALID SHOULD IT TRANSPIRE THAT THE ROUTE OR PORTION THEREOF WILL, OR HAS CAUSED CONFLICT DUE TO IT HAVING BEEN APPROVED BASED ON INCORRECT OR FALSE INFORMATION SUPPLIED TO THE BOARD OR AS A RESULT OF AN ERROR. IN SUCH INSTANCE THE OPERATING LICENCE MUST BE RETURNED TO THE BOARD FOR CORRECTION. 9. THE VEHICLE MUST BE COVERED BY MOTOR VEHICLE INSURANCE AS WELL AS PERSONAL LIABILITY INSURANCE.
12.18	22076I22076I00151383 - NONGOMA TO MAHASHINI FROM LOCAL TAXI RANK IN NONGOMA TURN (R) TO MAIN ROAD AND TAKE (L) ALONG ROAD R618 TO NGOMI AREA, AT NHLOPHENKULU AREA TURN (R) ALONG ROAD R66. AT MSHANELO AREA TURN (L) ON ROAD D1817 TO ESIQOKOLWENI AREA AND RETURN ALONG THE SAME ROUTE TO ROAD TO R618 AND PROCEED TO MAHASHINI AREA TURN (L) ALONG ROAD D1820 WHERE COMMUNITY RANK IS PASSENGERS WILL BE OFF-LOADED AND PICKED UP BACK TO NONGOMA ALONG THE SAME ROUTE (PICK AND DROP IS MADE ALL THE WAY).



transport

Department:
Transport
Province of KwaZulu-Natal

GAZETTE

LGKZNG43-2020-FEB

REGION: ALL

12.19	22076I22076I00151385 - NONGOMA TO NJOKWE
	<p>FROM NONGOMA LOCAL TAXI RANK TURN RIGHT ALONG ROAD R618 TO ESIPHAMBANWENI, TURN LEFT ALONG ROAD P234. AT NGXONGWANE AREA, TURN LEFT ALONG D 1860 TO MADUMA AREA AND REACH ROAD D1859 TURN LEFT VIA KWA-VILANE RETURNING BACK TO ROAD R618 BACK TO NONGOMA TOWN.</p> <p>ALTERNATIVELY, ALONG THE ROAD R234 AT NGXONGWANE AREA, TURN RIGHT ALONG ROAD D1813 TO ESIBONELO AREA, AND RETURN TO NONGOMA OR TURN LEFT ALONG ROAD D1803 VIA ESIXENI AREA TO NJOKWE COMMUNITY TAXI STOP AND RETURN ALONG THE SAME ROUTE.</p> <p>ALTERNATIVELY, ALONG THE ROAD R234 AT NGXONGWANE AREA, PROCEED TO NJOKWE AREA WHERE THE TAXI STOP IS. ON RETURN, FROM NJOKWE CLINIC TURN RIGHT ALONG ROAD D1814 VIA SINQANDA, ESHESHI AND JOIN ROAD D1815 FROM SOVANE AREA AND JOIN ROAD R234 TO NONGOMA TOWN.</p> <p>ALTERNATIVELY, ALONG THE ROAD R234 AT KWA-NYAWO AREA, TURN LEFT ALONG ROAD D1815 TO SOVANE AND RETURN ALONG THE SAME ROAD. (PICK AND DROP WILL BE MADE ALL THE WAY).</p>
12.20	22076I22077Z10050362 - NONGOMA TO MKHUZE
	<p>FROM NONGOMA TAXI RANK, TURN LEFT TO MAIN ROAD AND PROCEED TO THE JUNCTION AND TAKE RIGHT ALONG R618 AT SIPHAMBANWENI, TURN LEFT ALONG P234, AND PASS EKUTHOKOZENI (PICK-UPS IS MADE SUBJECT TO CONDITION5 BELOW), PROCEED ALONG P234 TO N2 AND CROSS OVER TO N2 TO MKHUZE MAIN ROAD AND TURN LEFT TO APPROVED TAXI RANK AT MKHUZE. OFFLOAD AND LOAD RETURN ALONG THE FORWARD ROUTE IN REVERSE.</p>
12.21	22076I2207J510050360 - NONGOMA TO VRYHEID
	<p>FROM NONGOMA TAXI RANK, TURN LEFT INTO R618, PROCEED ALONG R618 TO NGOME (DROP CAN BE MADE ONLY), PROCEED ALONG R618 AND TURN LEFT INTO R69, PROCEED ALONG TO VRYHEID TAXI RANK. OFFLOAD, LOAD AND RETURN ALONG FORWARD ROUTE IN REVERSE.</p>
12.22	22076I2207SN10050372 - NONGOMA TO HLABISA
	FROM NONGOMA TO HLABISA AND RETURN
12.23	22076I2207XJ10050363 - NONGOMA TO EMPANGENI
	<p>FROM NONGOMA TAXI RANK TURN LEFT TO THE MAIN ROAD AT THE JUNCTION TURN RIGHT ALONG R618, AND PASS ALONG BUXEDEN AND HLABISA (NO PICK AND DROP MADE), PROCEED TO MATUBATUBA, AT THE N2 JUNCTION, TURN RIGHT INTO N2 AND PROCEED TO RICHARDS BAY (DROP IS MADE, NO PICK UPS). PROCEED ALONG R34 TO EMPANGENI AND DROP OFF ONLY PASSENGERS ATB' RANK AND PROCEED TO 'A' RANK. OFF-LOAD, LOAD AND RETURN ALONG THE FORWARD ROUTE IN REVERSE.</p> <p>ALTERNATIVE ROUTE FROM NONGOMA TAXI RANK, TURN RIGHT ALONG R66 AND PASS ULUNDI (NO PICK OR DROP) AND PROCEED TO MELMOTH ALONG R66 AND DROP WILL BE MADE ONLY. PROCEED ALONG R34 TO NDUNDULU (DROP ONLY), AND PROCEED ALONG R34 TO EMPANGENI. OFFLOAD AND LOAD AT EMPANGENI 'A' RANK AND RETURN ALONG THE FORWARD ROUTE IN REVERSE.</p>
12.24	22076I2209QU10151384 - NONGOMA TO MANDENI
	<p>FROM NONGOMA TAXI RANK TURN (R) JOINING ROAD R66 TO ULUDI, NO PICK-UP. PROCEED TO THE JUNCTION, TURN (L) AND PROCEED TO MELMOTH (DROP CAN BE MADE, NO PICK-UP) AND PROCEED ALONG THE SAME ROAD BUT RETURN TO BE R34 TO NDUNDULE WHERE THE ROAD BECOME R66 AND REACH ESHOWE, (DROP OFF IS MADE NO PICK-UP) AND PROCEED TO GINGINDLOVU AND TURN (R) ALONG RD R102 TO DARNAL. TURN (R) TO ROAD R258 VIA AMATIKULU DROP OFF NO PICK UPS AND PROCEED TO ISITHEBE ON THE SAME ROAD, OFF LOADING IS MADE AND PROCEED TO MANDENI TAXI RANK WHERE PASSENGERS WILL BE PICKED UP IN RETURN TRIP.</p>



transport

Department:
Transport
Province of KwaZulu-Natal

GAZETTE

LGKZNG43-2020-FEB

REGION: ALL

1) Application Number: APP0121708	2) Gazette Number: LGKZNG43-2020-FEB
3) Applicant: BJ MDAKANE ID NO. 6210205716086 Association: ESTCOURT DISTRICT TAXI ASSOCIATION	4) Applicant Address: P O BOX 1466 ESTCOURT KWAZULU- NATAL 3310
5) Existing Licence Holder: NOT APPLICABLE ID NO. NOT APPLICABLE	6) Existing Licence Holder Address: NOT APPLICABLE
7) Type of application: NEW OPERATING LICENCE	8) Operating Licence Number: NOTAVAILABLE
9) Vehicle Type: MINIBUS	10) 1 X 12 (SEATED) + 0 (STANDING)
11) Region: UTHUKELA	
12.1	<p>2202EN2202EN00050181 - CORNFIELDS TO ESCOURT FROM APPROVED TAXI RANK IN CORNFIELDS ALONG D489 LEFT INTO R74, LEFT INTO R103, INTO LORNE STREET, INTO HARDING STREET, INTO ALEXANDRA STREET TO APPROVED TAXI RANK IN ALEXANDRA STREET AND RETURN ALONG THE FORWARD ROUTE IN REVERSE (SUBJECT TO RESTRICTION NUMBER 5, PICKING UP AND SETTING DOWN ENROUTE).</p> <p>ALTERNATIVE ROUTE. FROM APPROVED TAXI RANK IN FRERE, TURN RIGHT INTO R103, INTO LORNE STREET, INTO HARDING STREET, TURN INTO ALEXANDRA STREET INTO APPROVED TAXI RANK IN ALEXANDRA STREET AND RETURN ALONG FORWARD ROUTE IN REVERSE. SETTING DOWN AND PICKING UP PASSENGERS. 1. BACON FACTORY ROAD R103 INTO CONNOR STREET INTO ALEXANDRA STREET INTO TAXI RANK. 2. NARROWTEX INTO LOSKOP ROAD. 3. MASONITE INTO BROOMCLIFFE ROAD. 4. MASONITE INTO BANK ROAD. 5. MOSAIC INTO BANK ROAD.</p>
12.2	<p>2202EN2202EN00050184 - ESIGODLWENI TO ESTCOURT FROM APPROVED TAXI RANK IN ESIGODLWENI, INTO R17, INTO AND ALONG R103, INTO LORNE STREET, INTO HARDING STREET, INTO ALEXANDRA STREET, INTO ALEXANDRA TAXI RANK AND RETURN ALONG FORWARD ROUTE IN REVERSE.</p>
12.3	<p>2202EN2202EN00050200 - ESCOURT TO HOSPITAL.</p> <p>FROM ALEXANDRA TAXI RANK RIGHT INTO HARDING STREET, LEFT INTO ALBERT STREET, RIGHT INTO DRUMMOND ROAD, INTO LORNE STREET (R103), TO HOSPITAL TAXI RANK AND RETURN ALONG R103, INTO LORNE STREET, INTO HARDING STREET, INTO ALEXANDRA STREET INTO THE TAXI RANK.</p> <p>OR</p> <p>ESOURT TAXI RANK INTO ALEXANDRA STREET, LEFT INTO HARDING STREET, INTO THE R103 AND PROCEED TO COLITA AND RETURN ALONG THE FORWARD ROUTE IN REVERSE.</p>
12.4	<p>2202EN2202EN00050201 - ESCOURT HOSTEL TO ESCOURT</p> <p>FROM ESCOURT TAXI RANK INTO ALEXANDRA STREET, RIGHT INTO HARDING STREET, LEFT INTO ALBERT STREET, INTO EXTENSION ROAD, INTO DRUMMOND ROAD, LEFT INTO LORNE STREET, INTO R103, LEFT INTO KEMPS ROAD AND PROCEED TO THE HOSTEL TAXI RANK AND RETURN ALONG THE FORWARD ROUTE IN REVERSE</p>
12.5	<p>2202EN2202EN00050206 - PHAPPAKHULU TO ESCOURT</p> <p>FROM APPROVED TAXI RANK IN PHAPPAKHULU, INTO SAGITTARIUS AVENUE, PHAPPAKHULU INTO R74, WEENEN ROAD AND LEFT TO ESIGODLWENI, LOADING AND OFFLOADING AND TURN RIGHT INTO R74, INTO R103, INTO LORNE STREET, INTO HARDING STREET AND TURN RIGHT INTO ALEXANDRA STREET INTO THE TAXI RANK, OFFLOADING, LOADING AND RETURN ALONG THE FORWARD ROUTE IN REVERSE.</p>



transport

Department:
Transport
Province of KwaZulu-Natal

GAZETTE

LGKZNG43-2020-FEB

REGION: ALL

1)	Application Number: APP0121710	2)	Gazette Number: LGKZNG43-2020-FEB
3)	Applicant: BJ MDAKANE ID NO. 6210205716086 Association: ESTCOURT DISTRICT TAXI ASSOCIATION	4)	Applicant Address: P O BOX 1466 ESTCOURT KWAZULU- NATAL 3310
5)	Existing Licence Holder: NOT APPLICABLE ID NO. NOT APPLICABLE	6)	Existing Licence Holder Address: NOT APPLICABLE
7)	Type of application: NEW OPERATING LICENCE	8)	Operating Licence Number: NOTAVAILABLE
9)	Vehicle Type: MINIBUS	10)	1 X 15 (SEATED) + 0 (STANDING)
11)	Region: UTHUKELA		
12.1	<p>2202EN2202EN00050181 - CORNFIELDS TO ESCOURT FROM APPROVED TAXI RANK IN CORNFIELDS ALONG D489 LEFT INTO R74, LEFT INTO R103, INTO LORNE STREET, INTO HARDING STREET, INTO ALEXANDRA STREET TO APPROVED TAXI RANK IN ALEXANDRA STREET AND RETURN ALONG THE FORWARD ROUTE IN REVERSE (SUBJECT TO RESTRICTION NUMBER 5, PICKING UP AND SETTING DOWN ENROUTE).</p> <p>ALTERNATIVE ROUTE. FROM APPROVED TAXI RANK IN FRERE, TURN RIGHT INTO R103, INTO LORNE STREET, INTO HARDING STREET, TURN INTO ALEXANDRA STREET INTO APPROVED TAXI RANK IN ALEXANDRA STREET AND RETURN ALONG FORWARD ROUTE IN REVERSE. SETTING DOWN AND PICKING UP PASSENGERS. 1. BACON FACTORY ROAD R103 INTO CONNOR STREET INTO ALEXANDRA STREET INTO TAXI RANK. 2. NARROWTEX INTO LOSKOP ROAD. 3. MASONITE INTO BROOMCLIFFE ROAD. 4. MASONITE INTO BANK ROAD. 5. MOSAIC INTO BANK ROAD.</p>		
12.2	<p>2202EN2202EN00050183 - ESTCOURT TO MABHALONINI FROM APPROVED TAXI RANK IN MABHALONINI, INTO AND ALONG R103, INTO DRUMMOND ROAD, LEFT INTO ALBERT STREET, RIGHT INTO PHILLIP STREET, INTO ALEXANDRA STREET, INTO ALEXANDRA STREET TAXI RANK AND RETURN ALONG THE FORWARD ROUTE IN REVERSE.</p>		
12.3	<p>2202EN2202EN00050184 - ESIGODLWENI TO ESTCOURT FROM APPROVED TAXI RANK IN ESIGODLWENI, INTO R17, INTO AND ALONG R103, INTO LORNE STREET, INTO HARDING STREET, INTO ALEXANDRA STREET, INTO ALEXANDRA TAXI RANK AND RETURN ALONG FORWARD ROUTE IN REVERSE.</p>		
12.4	<p>2202EN2202EN00050200 - ESCOURT TO HOSPITAL.</p> <p>FROM ALEXANDRA TAXI RANK RIGHT INTO HARDING STREET, LEFT INTO ALBERT STREET, RIGHT INTO DRUMMOND ROAD, INTO LORNE STREET (R103), TO HOSPITAL TAXI RANK AND RETURN ALONG R03, INTO LORNE STREET, INTO HARDING STREET, INTO ALEXANDRA STREET INTO THE TAXI RANK.</p> <p>OR</p> <p>ESCOURT TAXI RANK INTO ALEXANDRA STREET, LEFT INTO HARDING STREET, INTO THE R03 AND PROCEED TO COLITA AND RETURN ALONG THE FORWARD ROUTE IN REVERSE.</p>		
12.5	<p>2202EN2202EN00050201 - ESCOURT HOSTEL TO ESCOURT</p> <p>FROM ESCOURT TAXI RANK INTO ALEXANDRA STREET, RIGHT INTO HARDING STREET, LEFT INTO ALBERT STREET, INTO EXTENSION ROAD, INTO DRUMMOND ROAD, LEFT INTO LORNE STREET, INTO R103, LEFT INTO KEMPS ROAD AND PROCEED TO THE HOSTEL TAXI RANK AND RETURN ALONG THE FORWARD ROUTE IN REVERSE</p>		
12.6	<p>2202EN2202EN00050206 - PHAPPAKHULU TO ESCOURT</p> <p>FROM APPROVED TAXI RANK IN PHAPPAKHULU, INTO SAGITTARIUS AVENUE, PHAPPAKHULU INTO R74, WEENEN ROAD AND LEFT TO ESIGODLWENI, LOADING AND OFFLOADING AND TURN RIGHT INTO R74, INTO R103, INTO LORNE STREET, INTO HARDING STREET AND TURN RIGHT INTO ALEXANDRA STREET INTO THE TAXI RANK, OFFLOADING, LOADING AND RETURN ALONG THE FORWARD ROUTE IN REVERSE.</p>		



transport

Department:
Transport
Province of KwaZulu-Natal

GAZETTE

LGKZNG43-2020-FEB

REGION: ALL

1) Application Number: APP0121711	2) Gazette Number: LGKZNG43-2020-FEB
3) Applicant: SE MBAMBO ID NO. 7201305516087 Association: STANGER TAXI OWNERS ASSOCIATION	4) Applicant Address: P O BOX 33009 KWA-DUKUZA KWA-ZULU NATAL 4450
5) Existing Licence Holder: NOT APPLICABLE ID NO. NOT APPLICABLE	6) Existing Licence Holder Address: NOT APPLICABLE
7) Type of application: NEW OPERATING LICENCE	8) Operating Licence Number: NOTAVAILABLE
9) Vehicle Type: MINIBUS	10) 1 X 15 (SEATED) + 0 (STANDING)
11) Region: ILEMBE	
12.1	22027Q2201EM10191823 - STANGER TO MANGUZI FROM STANGER TAXI RANK AT THE CORNER OF CATO STREET AND BALCOMB STREET, TURN LEFT INTO BALCOMB STREET, TURN RIGHT INTO GLEDOWMILL ROAD, TURN LEFT INTO R102 PASSING MANDINI, GINGINDLOVU AND TURN LEFT INTO R66, TURN RIGHT INTO R102 TO MTHUNZINI, PASS MTUNZINI, PASS EMPANGENI USING R102 JOIN N2 TO MTUBATUBA PASS HLUHLUWE, PASS MKHUZE, TURN RIGHT INTO R522/1 PASS JOZINI PROCEED AND TURN RIGHT INTO P55/2 PROCEED TO OPHONDWENI AND DROP OFF PASSENGERS PROCEED AND JOIN R22, PROCEED UNTIL MANGUZI THEN TURN RIGHT INTO MANGUZI TAXI RANK (DROP OFF AND PICK UP PASSENGERS AND BACK TO STANGER TAXI RANK)
12.2	22027Q2202HJ00191826 - STANGER TO BALLITO BAY. FROM STANGER TAXI RANK AT THE CORNER OF CATO AND BALCOMB STREET, TURN LEFT INTO BALCOMB STREET, TURN RIGHT INTO GLEDOWMILL ROAD, TURN RIGHT INTO R102 PASS NTSHAWINI, MELLVILLE, GROUTVILLE START PICKING UP AND DROPPING OFF AT ETETE PROCEED TO SHAKASKRAAL RAILWAY STATION (PICK AND DROP) PROCEED AND TURN LEFT INTO SALT ROCK ROAD CROSS R FREEWAY PROCEED PASS SIZANI SCHOOL, PASS SHELL GARAGE, PASS SALT ROCK HOTEL, JOIN DOLPHIN CRESCENT ROAD, JOIN OCEAN DRIVE, JOIN DOLPHIN CRESCENT PROCEED AND TURN RIGHT INTO COMPENSATION BEACH BOULEVARD ROAD PROCEED AND TURN INTO TAXI STOP NEXT TO SPAR (DROP OFF AND PICK UP PASSENGERS), RETURN USING COMPENSATION BEACH ROAD, TURN LEFT TO JOIN HAWKINS ROAD, LEFT INTO BALLITO DRIVE PASS CALTEX GARAGE PROCEED TO A TRAFFIC CIRCLE AND TURN LEFT INTO BALLITO BUSINESS PARK (DROP OFF AND PICK UP PASSENGERS) RETURN TO STANGER TAXI RANK USING BALLITO DRIVE TURN LEFT TO JOIN N2 PROCEED TURN LEFT TO JOIN SALT ROCK ROAD, TURN RIGHT TO JOIN R102 PASS UMHLELI POLICE STATION, PASS STANGER POLICE STATION JOIN ALBERT LUTHULI STREET, TURN RIGHT INTO BALCOMB STREET AND TURN LEFT INTO STANGER TAXI RANK (DROP OFF AND PICK UP PASSENGERS).
12.3	22027Q22068T10191820 - STANGER TO PIETERMARITZBURG. FROM STANGER TAXI RANK RIGHT AT THE CORNER OF CATO AND BALCOMB STREET, TURN RIGHT INTO BALCOMB STREET, TURN LEFT INTO CATO STREET, TURN RIGHT INTO MAHATMA GHANDI STREET WHICH BECOMES ALBERT LUTHULI STREET, JOIN R74, PASS MAPHUMULO, PASS KRANSKOP AND PROCEED WITH R74 PROCEED AND TURN LEFT INTO R33 PROCEED PASSING SEVEN OAK, PASS NEW HANOVER PROCEED WITH R33 AND TURN LEFT TO BHAMBATHA ROAD WHICH BECOMES DR CHOTA MOTALA ROAD BECOMING CHURCH STREET TURN LEFT TO PIETERMARITZBURG TAXI RANK (DROP OFF AND PICK UP PASSENGERS TO STANGER TAXI RANK USING THE SAME ROUTE).
12.4	22027Q2206W100191815 - STANGER TO DARNALL FROM STANGER TAXI RANK AT THE CORNER OF CATO STREET AND BALCOMB STREET, TURN LEFT INTO BALCOMB STREET, TURN RIGHT INTO GLEDOWMILL ROAD, TURN LEFT INTO R102 TURN LEFT INTO D159 CROSS RAILWAY BRIDGE (PICK AND DROP PASSENGERS) PROCEED AND TURN RIGHT, CROSS A BRIDGE TOWARDS HULLET SUGARMILL DROP OFF AND PICK UP PASSENGERS AT THE CORNER OF NALLAH AND SAMARDEE ROAD I DARNALL.
12.5	22027Q2209QU10191818 - STANGER TO MANDENI. FROM STANGER TAXI RANK AT THE CORNER OF CATO AND BALCOMB STREET, TURN LEFT INTO BALCOMB STREET, TURN RIGHT INTO GLEDOWMILL ROAD, TURN LEFT TO JOIN R102 PROCEED PASSING NEWGEUDELAND, DARNAL, ZINKWAZI, FORT PEARSON TUGELA, TURN LEFT TO JOIN D258 PROCEED AND TURN RIGHT INTO P459 PROCEED AND TURN LEFT AT THE SET OF ROBOTS, PROCEED AND TURN LEFT INTO MANDENI TAXI RANK, DROP OFF PASSENGERS AND PICK UP PASSENGERS TO STANGER TAXI RANK USING THE SAME ROUTE.
12.6	22027Q220HJ00197122 - STANGER TO BALLITO BAY. FROM STANGER TAXI RANK AT THE CORNER OF CATO AND BALCOMB STREET, TURN LEFT INTO BALCOMB STREET, TURN RIGHT INTO GLEDOWMILL ROAD, TURN RIGHT INTO R102 PASS NTSHAWINI, MELLVILLE, GROUTVILLE START PICKING UP AND DROPPING OFF AT ETETE PROCEED TO SHAKASKRAAL RAILWAY STATION (PICK AND DROP) PROCEED AND TURN LEFT INTO SALT ROCK ROAD CROSS R FREEWAY PROCEED PASS SIZANI SCHOOL, PASS SHELL GARAGE, PASS SALT ROCK HOTEL, JOIN DOLPHIN CRESCENT ROAD, JOIN OCEAN DRIVE, JOIN DOLPHIN CRESCENT PROCEED AND TURN RIGHT INTO COMPENSATION BEACH BOULEVARD ROAD PROCEED AND TURN INTO TAXI STOP NEXT TO SPAR (DROP OFF AND PICK UP PASSENGERS), RETURN USING COMPENSATION BEACH ROAD, TURN LEFT TO JOIN HAWKINS ROAD, LEFT INTO BALLITO DRIVE PASS CALTEX GARAGE PROCEED TO A TRAFFIC CIRCLE AND TURN LEFT INTO BALLITO BUSINESS PARK (DROP OFF AND PICK UP PASSENGERS) RETURN TO STANGER TAXI RANK USING BALLITO DRIVE TURN LEFT TO JOIN N2 PROCEED TURN LEFT TO JOIN SALT ROCK ROAD, TURN RIGHT TO JOIN R102 PASS UMHLELI POLICE STATION, PASS STANGER POLICE STATION JOIN ALBERT LUTHULI STREET, TURN RIGHT INTO BALCOMB STREET AND TURN LEFT INTO STANGER TAXI RANK (DROP OFF AND PICK UP PASSENGERS).
12.7	KZNNRBCB601NS112332 - STANGER TO NTSHAWINI FROM STANGER TAXI RANK TURN RIGHT TO BALCOMB STREET TURN LEFT INTO CHIEF ALBERT STREET PROCEED STANGER PASSING POLICE STATION JOIN R102 TURN RIGHT AT GLEDOW CROSSING AND TURN RIGHT INTO NTSHAWINI AREA THEN LEFT AT MAGANGA COTTAGE TO DROP AND PICK PASSENGERS AND RETURN TO STANGER TAXI RANK ON THE SAME.
12.8	KZNNRBCB601NS112363 - STANGER TO THEM BENI ONE FROM STANGER TAXI RANK TURN LEFT TO BALCOMB STREET TURN RIGHT TO R102, TURN LEFT BEFORE PASSING GROUTVILLE HIGH SCHOOL THEN INTO D226 AT THEM BENI ONE (MJOOSTY STOP) TO DROP OFF AND PICK UP PASSENGERS AND RETURN TO STANGER TAXI RANK ON THE SAME ROUTE
12.9	KZNNRBCB601NS112394 - STANGER TO GLEDOW MILL FROM STANGER TAXI RANK TURN LEFT TO BALCOMB STREET TURN RIGHT INTO GLEDOW MILL ROAD CROSS R102 THEN PROCEED ALONG GLEDOW MILL ROAD PASSING GLEDOW SUGAR MILL DROP OFF PASSENGERS TO GLEDOW MINI MARKET AND DROP OFF AND PICK UP PASSENGERS PROCEED TO GLEDOW MILL MINI MARKET AND DROP OFF AND PICK UP PASSENGERS AND RETURN TO STANGER TAXI RANK IN THE SAME ROUTE.
12.10	KZNNRBCB601NS112425 - STANGER TO BLYTHEDALE BEACH FROM STANGER TAXI RANK TURN LEFT INTO BALCOMB STREET, RIGHT INTO GLEDOW MILL ROAD TURN LEFT INTO R102 TURN RIGHT INTO R74 PROCEED TO BLYTHEDALE BEACH TO DROP OFF AND PICK UP PASSENGERS AND RETURN TO STANGER TAXI RANK ON THE SAME ROUTE.
12.11	KZNNRBCB601NS112487 - STANGER TO SHAKAVILLE FROM STANGER TAXI RANK TURN LEFT TO BALCOMB STREET TURN LEFT INTO GLEDOW MILL ROAD TURN RIGHT INTO KING SHAKA, TURN LEFT INTO MAHATMA GANDI ROAD TURN RIGHT INTO CATO STREET ALONG SHAKAVILLE, DROP OFF PASSENGER AND PICK UP TURN LEFT TO BAUHINIA RIGHT INTO SHAKAVILLE STREET LEFT TO SCHOOL STREET LEFT TO MDIMA RIGHT TO MAFAVUKE, RIGHT TO NOBAMBA RIGHT TO MFEKANE AND DROP OFF AND PICK UP PASSENGERS AND RETURN TO STANGER TAXI RANK ON THE SAME ROUTE.



transport

Department:
Transport
Province of KwaZulu-Natal

GAZETTE

LGKZNG43-2020-FEB

REGION: ALL

12.12	KZNNRCBC601NS112518 - STANGER TO LINDELANI FROM STANGER TAXI RANK RIGHT INTO BALCOMB STREET LEFT INTO GLEDOW MILL ROAD, TURN RIGHT INTO KING SHAKA PROCEED INTO DOESBURG ROAD, LEFT INTO LINDELANI ROAD DROP OFF AND PICK UP PASSENGERS AND RETURN TO STANGER TAXI RANK ON THE SAME ROUTE.
12.13	KZNNRCBC601NS112580 - STANGER TO CHARLOTTEDALE FROM STANGER TAXI RANK, TURN RIGHT INTO GLEDOW MILL ROAD, TURN RIGHT INTO R102 PROCEED ALONG R102, TURN LEFT AND PASS GROUTVILLE CLINIC PASS ALDENVILLE PRIMARY SCHOOL PASS THE CHARLOTTEDALE RAILWAY STATION, TURN LEFT TO CHARLOTTEDALE INFORMAL SETTLEMENT, PICK UP AND DROP PASSENGERS AND RETURN TO STANGER TAXI RANK ON THE SAME ROUTE.
12.14	KZNNRCBC601NS112611 - STANGER TO CRANBROOK FROM STANGER TAXI RANK RIGHT TO BALCOMB STREET LEFT TO CHIEF ALBERT STREET PROCEED PASSING STANGER POLICE STATION, TURN RIGHT TO R102 PASSING CRANBROOK ROAD PROCEED ALONG CRANBROOK ROAD AND PASS ZILUNGISELE PRIMARY SCHOOL AND MGIGIMBE PRIMARY SCHOOL BOTH ON THE LEFT AND AT CRANBROOK PICK AND DROP PASSENGERS AND RETURN TO STANGER TAXI RANK ON THE SAME ROUTE.
12.15	KZNNRCBC601NS112642 - STANGER TO GROUTVILLE FROM STANGER TAXI RANK TURN RIGHT TO BALCOMB STREET AND LEFT TO ALBERT LUTHULI STREET JOIN R102 PROCEED AND TURN RIGHT TO NOKUKHANYA LUTHULI STREET PASS LUTHULI MUSEUM, TURN LEFT AT THE T JUNCTION PASS THE GRAVE YARD AT MELANDA TO DROP OFF AND PICK UP PASSENGERS AND RETURN TO STANGER TAXI RANK ON THE SAME ROUTE.
12.16	KZNNRCBC601NS112673 - STANGER TO ETHEMBENI TWO FROM STANGER TAXI RANK TURN LEFT TO BALCOMB STREET, RIGHT TO GLEDOW MILL ROAD, LEFT TO R102 TURN RIGHT TO JOIN R74 PROCEED STRAIGHT UNTIL YOU JOIN N2 SOUTH FREEWAY PROCEED AND TURN TO THE FIRST LEFT TURN OFF, TURN RIGHT TO R26 AND CROSS OVER N2 FREEWAY, TURN TO THE FIRST RIGHT PALM LAND PASSING B&B TO ETHEMBENI TWO DROP OFF AND PICK UP PASSENGERS AND RETURN TO STANGER TAXI RANK ON THE SAME ROUTE.
12.17	KZNNRCBC601NS112704 - STANGER TO TINLEY MANOR FROM STANGER TAXI RANK LEFT INTO BALCOMB STREET TURN LEFT INTO CHIEF ALBERT LUTHULI STREET PROCEED PASSING STANGER POLICE STATION TURN RIGHT TO JOIN R102 TURN LEFT TINLEY MANOR ROAD PASS UNDERNEATH THE BRIDGE PROCEED STRAIGHT TO TINLEY MANOR PICK UP AND DROP OFF AND PICK UP PASSENGERS AND RETURN TO STANGER TAXI RANK ON THE SAME ROUTE.
12.18	KZNNRCBC601NS112797 - STANGER TO MTUBATUBA FROM STANGER TAXI RANK LEFT ONTO BALCOMB STREET TURN RIGHT INTO GLEDOW MILL ROAD LEFT INTO R102 RIGHT INTO R74 PROCEED TO JOIN N2 NORTH FREEWAY PASS MTHUNZINI TOLL PLAZA, PROCEED UNTIL TURN RIGHT TO JOIN TO JOIN R18 TURN LEFT TO INYATHI ROAD AND TURN RIGHT INTO MTUBATUBA TAXI RANK, DROP OFF AND PICK UP RETURN TO STANGER TAXI RANK ON THE SAME ROUTE.
12.19	KZNNRCBC601NS112921 - STANGER TO DRIEFONTEIN FROM STANGER TAXI RANK, RIGHT BALCOMB STREET, TURN LEFT TO CHIEF ALBERT LUTHULI STREET PROCEED PASSING STANGER POLICE STATION, TURN RIGHT TO R102 PROCEED ALONG R102, TURN RIGHT ON COMPENSATION ROAD PROCEED TO DRIEFONTEIN TAXI RANK DROP AND PICK UP PASSENGERS AND RETURN TO STANGER TAXI RANK ON THE SAME ROUTE.
12.20	KZNNRCBC601NS112952 - STANGER TO SHEFIELD FROM STANGER TAXI RANK TURN LEFT TO BALCOMB STREET TURN RIGHT TO GLEDOW MILL ROAD PROCEED AND TURN RIGHT TO JOIN R102 ALONG R102 TURN LEFT SALT ROCK ROAD AND CROSSOVER N2 FREEWAY INTO SHEFIELD BEACH ROAD PROCEED SHEFIELD BEACH ROAD DROP OFF PASSENGERS PASSING CBD TO BP GARAGE TO SHEFIELD BEACH DROP OFF AND PICK UP PASSENGERS AND RETURN TO STANGER TAXI RANK ON THE SAME ROUTE.
12.21	KZNNRCBC601NS112983 - STANGER TO GREYTOWN FROM STANGER TAXI RANK TURN LEFT INTO BALCOMB STREET TURN LEFT INTO GLEDOW MILL ROUTE, RIGHT INTO KING SHAKA STREET LEFT INTO R74, PROCEED AND TURN LEFT INTO DURBAN STREET INTO GREYTOWN TAXI RANK DROP OFF AND PICK UP PASSENGERS RETURN TO STANGER TAXI RANK ON THE SAME ROUTE.
12.22	KZNNRCBC601NS113076 - STANGER TO TETE FROM STANGER TAXI RANK TURN INTO BALCOMB STREET TURN LEFT INTO CHIEF ALBERT LUTHULI PROCEED PASSING STANGER POLICE STATION TURN RIGHT R102 PROCEED TUR4 RIGHT TETE TOWNSHIP DROP OFF AND PICK UP PASSENGER AND RETURN TO STANGER TAXI RANK ON THE SAME ROUTE.
12.23	KZNNRCBC601NS113138 - STANGER TO SHOMBELA FROM STANGER TAXI RANK TURN INTO BALCOMB STREET TURN LEFT INTO CHIEF ALBERT STREET PASSING STANGER POLICE STATION TURN INTO R102 TURN RIGHT TO ZIHLABATHINI PASSING LLOYD SCHOOL TURN LEFT PROCEED TO SHOMBELA TOWNSHIP DROP OFF AND PICK UP PASSENGER AND RETURN TO STANGER TAXI RANK ON THE SAME ROUTE.
12.24	KZNNRCBC601NS113169 - STANGER TO NKOBOONGO FROM STANGER TAXI RANK TURN INTO BALCOMB STREET TURN LEFT INTO CHIEF ALBERT STREET PASSING STANGER POLICE STATION TURN INTO R102 TURN RIGHT INTO CEMETERY ROAD PROCEED TO NKOBOONGO TOWNSHIP DROP OFF AND PICK UP PASSENGER AND RETURN TO STANGER TAXI RANK ON THE SAME ROUTE.
12.25	KZNNRCBC601NS113200 - STANGER TO SHAKASKRAAL (NKOBOONGO) FROM STANGER TAXI RANK TURN INTO BALCOMB STREET TURN LEFT INTO CHIEF ALBERT STREET PASSING STANGER POLICE STATION TURN INTO R102 INTO SHAKASKRAAL CBD TURN RIGHT INTO SCHOOL ROAD PROCEED TO NKOBOONGO TOWNSHIP DROP OFF AND PICK UP PASSENGER AND RETURN TO STANGER TAXI RANK ON THE SAME ROUTE.
12.26	KZNNRCBC601NS113231 - STANGER TO GROUTVILLE FROM STANGER TAXI RANK TURN INTO BALCOMB STREET TURN LEFT INTO CHIEF ALBERT STREET PASSING STANGER POLICE STATION TURN RIGHT TO JOIN R102 PASSING NONHLEVU HIGH SCHOOL AT GROUTVILLE DROP OFF AND PICK UP PASSENGER AND TURN RIGHT TO B93 AT GROUTVILLE DROP OFF AND PICK UP PASSENGERS AND RETURN TO STANGER TAXI RANK ON THE SAME ROUTE.
12.27	KZNNRCBC601NS113417 - STANGER TO NYATHIKAZI FROM STANGER TAXI RANK TURN INTO BALCOMB STREET TURN RIGHT GLEDOW MILL ROAD, TURN LEFT INTO R102, TURN LEFT TO DARNALL ROAD, TURN LEFT AND PROCEED NYATHIKAZI PROCEED TO NYATHIKAZI DROP OFF AND PICK UP PASSENGER AND RETURN TO STANGER TAXI RANK ON THE SAME ROUTE.
12.28	KZNNRCBC601NS113479 - STANGER TO HLOMENDLINI. FROM STANGER TAXI RANK TURN LEFT INTO BALCOMB STREET TURN RIGHT INTO GLEDOW MILL ROAD, TURN LEFT INTO R102 PROCEED, TURN LEFT BDWOOD ROAD PASS BP GARAGE PROCEED HLOMENDLINI TOWNSHIP DROP OFF AND PICK UP PASSENGERS AND RETURN TO STANGER TAXI RANK ON THE SAME ROUTE.



transport

Department:
Transport
Province of KwaZulu-Natal

GAZETTE

LGKZNG43-2020-FEB

REGION: ALL

1) Application Number: APP0121712	2) Gazette Number: LGKZNG43-2020-FEB
3) Applicant: BJ MDAKANE ID NO. 6210205716086 Association: ESTCOURT DISTRICT TAXI ASSOCIATION	4) Applicant Address: P O BOX 1466 ESTCOURT KWAZULU- NATAL 3310
5) Existing Licence Holder: NOT APPLICABLE ID NO. NOT APPLICABLE	6) Existing Licence Holder Address: NOT APPLICABLE
7) Type of application: NEW OPERATING LICENCE	8) Operating Licence Number: NOTAVAILABLE
9) Vehicle Type: MINIBUS	10) 1 X 12 (SEATED) + 0 (STANDING)
11) Region: UTHUKELA	
12.1	2202EN2202EN00050181 - CORNFIELDS TO ESCOURT FROM APPROVED TAXI RANK IN CORNFIELDS ALONG D489 LEFT INTO R74, LEFT INTO R103, INTO LORNE STREET, INTO HARDING STREET, INTO ALEXANDRA STREET TO APPROVED TAXI RANK IN ALEXANDRA STREET AND RETURN ALONG THE FORWARD ROUTE IN REVERSE (SUBJECT TO RESTRICTION NUMBER 5, PICKING UP AND SETTING DOWN ENROUTE). ALTERNATIVE ROUTE. FROM APPROVED TAXI RANK IN FRERE, TURN RIGHT INTO R103, INTO LORNE STREET, INTO HARDING STREET, TURN INTO ALEXANDRA STREET INTO APPROVED TAXI RANK IN ALEXANDRA STREET AND RETURN ALONG FORWARD ROUTE IN REVERSE. SETTING DOWN AND PICKING UP PASSENGERS. 1. BACON FACTORY ROAD R103 INTO CONNOR STREET INTO ALEXANDRA STREET INTO TAXI RANK. 2. NARROWTEX INTO LOSKOP ROAD. 3. MASONITE INTO BROOMCLIFFE ROAD. 4. MASONITE INTO BANK ROAD. 5. MOSAIC INTO BANK ROAD.
12.2	2202EN2202EN00050183 - ESTCOURT TO MABHALONINI FROM APPROVED TAXI RANK IN MABHALONINI, INTO AND ALONG R103, INTO DRUMMOND ROAD, LEFT INTO ALBERT STREET, RIGHT INTO PHILLIP STREET, INTO ALEXANDRA STREET, INTO ALEXANDRA STREET TAXI RANK AND RETURN ALONG THE FORWARD ROUTE IN REVERSE.
12.3	2202EN2202EN00050184 - ESIGODLWENI TO ESTCOURT FROM APPROVED TAXI RANK IN ESIGODLWENI, INTO R17, INTO AND ALONG R103, INTO LORNE STREET, INTO HARDING STREET, INTO ALEXANDRA STREET, INTO ALEXANDRA TAXI RANK AND RETURN ALONG FORWARD ROUTE IN REVERSE.
12.4	2202EN2202EN00050200 - ESCOURT TO HOSPITAL. FROM ALEXANDRA TAXI RANK RIGHT INTO HARDING STREET, LEFT INTO ALBERT STREET, RIGHT INTO DRUMMOND ROAD, INTO LORNE STREET (R103), TO HOSPITAL TAXI RANK AND RETURN ALONG R103, INTO LORNE STREET, INTO HARDING STREET, INTO ALEXANDRA STREET INTO THE TAXI RANK. OR ESCOURT TAXI RANK INTO ALEXANDRA STREET, LEFT INTO HARDING STREET, INTO THE R103 AND PROCEED TO COLITA AND RETURN ALONG THE FORWARD ROUTE IN REVERSE.
12.5	2202EN2202EN00050201 - ESCOURT HOSTEL TO ESCOURT FROM ESCOURT TAXI RANK INTO ALEXANDRA STREET, RIGHT INTO HARDING STREET, LEFT INTO ALBERT STREET, INTO EXTENSION ROAD, INTO DRUMMOND ROAD, LEFT INTO LORNE STREET, INTO R103, LEFT INTO KEMPS ROAD AND PROCEED TO THE HOSTEL TAXI RANK AND RETURN ALONG THE FORWARD ROUTE IN REVERSE
12.6	2202EN2202EN00050206 - PHAPPAKHULU TO ESCOURT FROM APPROVED TAXI RANK IN PHAPPAKHULU, INTO SAGITTARIUS AVENUE, PHAPPAKHULU INTO R74, WEENEN ROAD AND LEFT TO ESIGODLWENI, LOADING AND OFFLOADING AND TURN RIGHT INTO R74, INTO R103, INTO LORNE STREET, INTO HARDING STREET AND TURN RIGHT INTO ALEXANDRA STREET INTO THE TAXI RANK, OFFLOADING, LOADING AND RETURN ALONG THE FORWARD ROUTE IN REVERSE.



transport

Department:
Transport
Province of KwaZulu-Natal

GAZETTE

LGKZNG43-2020-FEB

REGION: ALL

1) Application Number: APP0121713	2) Gazette Number: LGKZNG43-2020-FEB
3) Applicant: ST MHLONGO ID NO. 6602220599085 Association: STANGER TAXI OWNERS ASSOCIATION	4) Applicant Address: P O BOX 4555 KWADUKUZA KWAZULU NATAL 4450
5) Existing Licence Holder: NOT APPLICABLE ID NO. NOT APPLICABLE	6) Existing Licence Holder Address: NOT APPLICABLE
7) Type of application: NEW OPERATING LICENCE	8) Operating Licence Number: NOTAVAILABLE
9) Vehicle Type: MINIBUS	10) 1 X 15 (SEATED) + 0 (STANDING)
11) Region: ILEMBE	
12.1	22027Q2201EM10191823 - STANGER TO MANGUZI FROM STANGER TAXI RANK AT THE CORNER OF CATO STREET AND BALCOMB STREET, TURN LEFT INTO BALCOMB STREET, TURN RIGHT INTO GLEDOWMILL ROAD, TURN LEFT INTO R102 PASSING MANDINI, GINGINDLOVU AND TURN LEFT INTO R66, TURN RIGHT INTO R102 TO MTHUNZINI, PASS MTUNZINI, PASS EMPANGENI USING R102 JOIN N2 TO MTUBATUBA PASS HLUHLUWE, PASS MKHUZE, TURN RIGHT INTO R222/1 PASS JOZINI PROCEED AND TURN RIGHT INTO P55/2 PROCEED TO OPHONDWENI AND DROP OFF PASSENGERS PROCEED AND JOIN R22, PROCEED UNTIL MANGUZI THEN TURN RIGHT INTO MANGUZI TAXI RANK (DROP OFF AND PICK UP PASSENGERS AND BACK TO STANGER TAXI RANK)
12.2	22027Q2202HJ00191826 - STANGER TO BALLITO BAY. FROM STANGER TAXI RANK AT THE CORNER OF CATO AND BALCOMB STREET, TURN LEFT INTO BALCOMB STREET, TURN RIGHT INTO GLEDOWMILL ROAD, TURN RIGHT INTO R102 PASS NTSHAWINI, MELLVILLE, GROUTVILLE START PICKING UP AND DROPPING OFF AT ETETE PROCEED TO SHAKASKRAAL RAILWAY STATION (PICK AND DROP) PROCEED AND TURN LEFT INTO SALT ROCK ROAD CROSS 8 FREEWAY PROCEED PASS SIZANI SCHOOL, PASS SHELL GARAGE, PASS SALT ROCK HOTEL, JOIN DOLPHIN CRESCENT ROAD, JOIN OCEAN DRIVE, JOIN DOLPHIN CRESCENT PROCEED AND TURN RIGHT INTO COMPENSATION BEACH BOULEVARD ROAD PROCEED AND TURN INTO TAXI STOP NEXT TO SPAR (DROP OFF AND PICK UP PASSENGERS), RETURN USING COMPENSATION BEACH ROAD, TURN LEFT TO JOIN HAWKINS ROAD, LEFT INTO BALLITO DRIVE PASS CALTEX GARAGE PROCEED TO A TRAFFIC CIRCLE AND TURN LEFT INTO BALLITO BUSINESS PARK (DROP OFF AND PICK UP PASSENGERS) RETURN TO STANGER TAXI RANK USING BALLITO DRIVE TURN LEFT TO JOIN N2 PROCEED TURN LEFT TO JOIN SALT ROCK ROAD, TURN RIGHT TO JOIN R102 PASS UMHLELI POLICE STATION, PASS STANGER POLICE STATION JOIN ALBERT LUTHULI STREET, TURN RIGHT INTO BALCOMB STREET AND TURN LEFT INTO STANGER TAXI RANK (DROP OFF AND PICK UP PASSENGERS).
12.3	22027Q22068T10191820 - STANGER TO PIETERMARITZBURG. FROM STANGER TAXI RANK RIGHT AT THE CORNER OF CATO AND BALCOMB STREET, TURN RIGHT INTO BALCOMB STREET, TURN LEFT INTO CATO STREET, TURN RIGHT INTO MAHATMA GANDI STREET WHICH BECOMES ALBERT LUTHULI STREET, JOIN R4, PASS MAPHUMULO, PASS KRANSKOP AND PROCEED WITH R74 PROCEED AND TURN LEFT INTO R33 PROCEED PASSING SEVEN OAK, PASS NEW HANOVER PROCEED WITH R33 AND TURN LEFT TO BHAMBATHA ROAD WHICH BECOMES DR CHOTA MOTALA ROAD BECOMING CHURCH STREET TURN LEFT TO PIETERMARITZBURG TAXI RANK (DROP OFF AND PICK UP PASSENGERS TO STANGER TAXI RANK USING THE SAME ROUTE).
12.4	22027Q2206W100191815 - STANGER TO DARNALL FROM STANGER TAXI RANK AT THE CORNER OF CATO STREET AND BALCOMB STREET, TURN LEFT INTO BALCOMB STREET, TURN RIGHT INTO GLEDOWMILL ROAD, TURN LEFT INTO R102 TURN LEFT INTO D159 CROSS RAILWAY BRIDGE (PICK AND DROP PASSENGERS) PROCEED AND TURN RIGHT, CROSS A BRIDGE TOWARDS HULLET SUGARMILL DROP OFF AND PICK UP PASSENGERS AT THE CORNER OF NALLAH AND SAMARDEE ROAD I DARNALL.
12.5	22027Q2209QU10191818 - STANGER TO MANDENI. FROM STANGER TAXI RANK AT THE CORNER OF CATO AND BALCOMB STREET, TURN LEFT INTO BALCOMB STREET, TURN RIGHT INTO GLEDOWMILL ROAD, TURN LEFT TO JOIN R102 PROCEED PASSING NEWGEUDELAND, DARNAL, ZINKWAZI, FORT PEARSON TUGELA, TURN LEFT TO JOIN D258 PROCEED AND TURN RIGHT INTO P459 PROCEED AND TURN LEFT AT THE SET OF ROBOTS, PROCEED AND TURN LEFT INTO MANDENI TAXI RANK, DROP OFF PASSENGERS AND PICK UP PASSENGERS TO STANGER TAXI RANK USING THE SAME ROUTE.
12.6	22027Q220HJ00197122 - STANGER TO BALLITO BAY. FROM STANGER TAXI RANK AT THE CORNER OF CATO AND BALCOMB STREET, TURN LEFT INTO BALCOMB STREET, TURN RIGHT INTO GLEDOWMILL ROAD, TURN RIGHT INTO R102 PASS NTSHAWINI, MELLVILLE, GROUTVILLE START PICKING UP AND DROPPING OFF AT ETETE PROCEED TO SHAKASKRAAL RAILWAY STATION (PICK AND DROP) PROCEED AND TURN LEFT INTO SALT ROCK ROAD CROSS 8 FREEWAY PROCEED PASS SIZANI SCHOOL, PASS SHELL GARAGE, PASS SALT ROCK HOTEL, JOIN DOLPHIN CRESCENT ROAD, JOIN OCEAN DRIVE, JOIN DOLPHIN CRESCENT PROCEED AND TURN RIGHT INTO COMPENSATION BEACH BOULEVARD ROAD PROCEED AND TURN INTO TAXI STOP NEXT TO SPAR (DROP OFF AND PICK UP PASSENGERS), RETURN USING COMPENSATION BEACH ROAD, TURN LEFT TO JOIN HAWKINS ROAD, LEFT INTO BALLITO DRIVE PASS CALTEX GARAGE PROCEED TO A TRAFFIC CIRCLE AND TURN LEFT INTO BALLITO BUSINESS PARK (DROP OFF AND PICK UP PASSENGERS) RETURN TO STANGER TAXI RANK USING BALLITO DRIVE TURN LEFT TO JOIN N2 PROCEED TURN LEFT TO JOIN SALT ROCK ROAD, TURN RIGHT TO JOIN R102 PASS UMHLELI POLICE STATION, PASS STANGER POLICE STATION JOIN ALBERT LUTHULI STREET, TURN RIGHT INTO BALCOMB STREET AND TURN LEFT INTO STANGER TAXI RANK (DROP OFF AND PICK UP PASSENGERS).
12.7	KZNNRBCB601NS112332 - STANGER TO NTSHAWINI FROM STANGER TAXI RANK TURN RIGHT TO BALCOMB STREET TURN LEFT INTO CHIEF ALBERT STREET PROCEED STANGER PASSING POLICE STATION JOIN R102 TURN RIGHT AT GLEDOW CROSSING AND TURN RIGHT INTO NTSHAWINI AREA THEN LEFT AT MAGANGA COTTAGE TO DROP AND PICK PASSENGERS AND RETURN TO STANGER TAXI RANK ON THE SAME.
12.8	KZNNRBCB601NS112363 - STANGER TO THEM BENI ONE FROM STANGER TAXI RANK TURN LEFT TO BALCOMB STREET TURN RIGHT TO R02, TURN LEFT BEFORE PASSING GROUTVILLE HIGH SCHOOL THEN INTO D226 AT THEM BENI ONE (MOSTLY STOP) TO DROP OFF AND PICK UP PASSENGERS AND RETURN TO STANGER TAXI RANK ON THE SAME ROUTE
12.9	KZNNRBCB601NS112394 - STANGER TO GLEDOW MILL FROM STANGER TAXI RANK TURN LEFT TO BALCOMB STREET TURN RIGHT INTO GLEDOW MILL ROAD CROSS R02 THEN PROCEED ALONG GLEDOW MILL ROAD PASSING GLEDOW SUGAR MILL DROP OFF PASSENGERS TO GLEDOW MINI MARKET AND DROP OFF AND PICK UP PASSENGERS PROCEED TO GLEDOW MILL MINI MARKET AND DROP OFF AND PICK UP PASSENGERS AND RETURN TO STANGER TAXI RANK IN THE SAME ROUTE.
12.10	KZNNRBCB601NS112425 - STANGER TO BLYTHEDALE BEACH FROM STANGER TAXI RANK TURN LEFT INTO BALCOMB STREET, RIGHT INTO GLEDOW MILL ROAD TURN LEFT INTO R02 TURN RIGHT INTO R74 PROCEED TO BLYTHEDALE BEACH TO DROP OFF AND PICK UP PASSENGERS AND RETURN TO STANGER TAXI RANK ON THE SAMEROUTE.
12.11	KZNNRBCB601NS112487 - STANGER TO SHAKAVILLE FROM STANGER TAXI RANK TURN LEFT TO BALCOMB STREET TURN LEFT INTO GLEDOW MILL ROAD TURN RIGHT INTO KING SHAKA, TURN LEFT INTO MAHATMA GANDI ROAD TURN RIGHT INTO CATO STREET ALONG SHAKAVILLE, DROP OFF PASSENGER AND PICK UP TURN LEFT TO BAUHINIA RIGHT INTO SHAKAVILLE STREET LEFT TO SCHOOL STREET LEFT TO MDIMA RIGHT TO MAFAYUKE, RIGHT TO NOBAMBA RIGHT TO MFEKANE AND DROP OFF AND PICK UP PASSENGERS AND RETURN TO STANGER TAXI RANK ON THE SAME ROUTE.



transport

Department:
Transport
Province of KwaZulu-Natal

GAZETTE

LGKZNG43-2020-FEB

REGION: ALL

12.12	KZNNRCBC601NS112518 - STANGER TO LINDELANI FROM STANGER TAXI RANK RIGHT INTO BALCOMB STREET LEFT INTO GLEDOW MILL ROAD, TURN RIGHT INTO KING SHAKA PROCEED INTO DOESBURG ROAD, LEFT INTO LINDELANI ROAD DROP OFF AND PICK UP PASSENGERS AND RETURN TO STANGER TAXI RANK ON THE SAME ROUTE.
12.13	KZNNRCBC601NS112580 - STANGER TO CHARLOTTEDALE FROM STANGER TAXI RANK, TURN RIGHT INTO GLEDOW MILL ROAD, TURN RIGHT INTO R102 PROCEED ALONG R102, TURN LEFT AND PASS GROUTVILLE CLINIC PASS ALDENVILLE PRIMARY SCHOOL PASS THE CHARLOTTEDALE RAILWAY STATION, TURN LEFT TO CHARLOTTEDALE INFORMAL SETTLEMENT, PICK UP AND DROP PASSENGERS AND RETURN TO STANGER TAXI RANK ON THE SAME ROUTE.
12.14	KZNNRCBC601NS112611 - STANGER TO CRANBROOK FROM STANGER TAXI RANK RIGHT TO BALCOMB STREET LEFT TO CHIEF ALBERT STREET PROCEED PASSING STANGER POLICE STATION, TURN RIGHT TO R102 PASSING CRANBROOK ROAD PROCEED ALONG CRANBROOK ROAD AND PASS ZILUNGISELE PRIMARY SCHOOL AND MGIGIMBE PRIMARY SCHOOL BOTH ON THE LEFT AND AT CRANBROOK PICK AND DROP PASSENGERS AND RETURN TO STANGER TAXI RANK ON THE SAME ROUTE.
12.15	KZNNRCBC601NS112642 - STANGER TO GROUTVILLE FROM STANGER TAXI RANK TURN RIGHT TO BALCOMB STREET AND LEFT TO ALBERT LUTHULI STREET JOIN R102 PROCEED AND TURN RIGHT TO NOKUKHANYA LUTHULI STREET PASS LUTHULI MUSEUM, TURN LEFT AT THE T JUNCTION PASS THE GRAVE YARD AT MELANDA TO DROP OFF AND PICK UP PASSENGERS AND RETURN TO STANGER TAXI RANK ON THE SAME ROUTE.
12.16	KZNNRCBC601NS112673 - STANGER TO ETHEMBENI TWO FROM STANGER TAXI RANK TURN LEFT TO BALCOMB STREET, RIGHT TO GLEDOW MILL ROAD, LEFT TO R102 TURN RIGHT TO JOIN R74 PROCEED STRAIGHT UNTIL YOU JOIN N2 SOUTH FREEWAY PROCEED AND TURN TO THE FIRST LEFT TURN OFF, TURN RIGHT TO R226 AND CROSS OVER N2 FREEWAY, TURN TO THE FIRST RIGHT PALM LAND PASSING B&B TO ETHEMBENI TWO DROP OFF AND PICK UP PASSENGERS AND RETURN TO STANGER TAXI RANK ON THE SAME ROUTE.
12.17	KZNNRCBC601NS112704 - STANGER TO TINLEY MANOR FROM STANGER TAXI RANK LEFT INTO BALCOMB STREET TURN LEFT INTO CHIEF ALBERT LUTHULI STREET PROCEED PASSING STANGER POLICE STATION TURN RIGHT TO JOIN R102 TURN LEFT TINLEY MANOR ROAD PASS UNDERNEATH THE BRIDGE PROCEED STRAIGHT TO TINLEY MANOR PICK UP AND DROP OFF AND PICK UP PASSENGERS AND RETURN TO STANGER TAXI RANK ON THE SAME ROUTE.
12.18	KZNNRCBC601NS112735 - STANGER TO EMPANGENI FROM STANGER TAXI RANK TURN LEFT TO BALCOMB STREET TURN RIGHT TO GLEDOW MILL TURN LEFT TO R102 NORTH, PROCEED STRAIGHT UNTIL TURN LEFT TO R34 TURN RIGHT TO UNNAMED ROAD AFTER MAXWELL TURN RIGHT TO COMMERCIAL ROAD AND TURN RIGHT INTO EMPANGENI B RANK. DROP OFF AND PICK UP PASSENGERS AND RETURN TO STANGER TAXI RANK ON THE SAME ROUTE.
12.19	KZNNRCBC601NS112797 - STANGER TO MTUBATUBA FROM STANGER TAXI RANK LEFT ONTO BALCOMB STREET TURN RIGHT INTO GLEDOW MILL ROAD LEFT INTO R102 RIGHT INTO R74 PROCEED TO JOIN N2 NORTH FREEWAY PASS MTHUNZINI TOLL PLAZA, PROCEED UNTIL TURN RIGHT TO JOIN R18 TURN LEFT TO INYATHI ROAD AND TURN RIGHT INTO MTUBATUBA TAXI RANK, DROP OFF AND PICK UP RETURN TO STANGER TAXI RANK ON THE SAME ROUTE.
12.20	KZNNRCBC601NS112921 - STANGER TO DRIEFONTEIN FROM STANGER TAXI RANK, RIGHT BALCOMBE STREET, TURN LEFT TO CHIEF ALBERT LUTHULI STREET PROCEED PASSING STANGER POLICE STATION, TURN RIGHT TO R102 PROCEED ALONG R102, TURN RIGHT ON COMPENSATION ROAD PROCEED TO DRIEFONTEIN TAXI RANK DROP AND PICK UP PASSENGERS AND RETURN TO STANGER TAXI RANK ON THE SAME ROUTE.
12.21	KZNNRCBC601NS112952 - STANGER TO SHEFIELD FROM STANGER TAXI RANK TURN LEFT TO BALCOMB STREET TURN RIGHT TO GLEDOW MILL ROAD PROCEED AND TURN RIGHT TO JOIN R102 ALONG R102 TURN LEFT SALT ROCK ROAD AND CROSSOVER N2 FREEWAY INTO SHEFIELD BEACH ROAD PROCEED SHEFIELD BEACH ROAD DROP OFF PASSENGERS PASSING CBD TO BP GARAGE TO SHEFIELD BEACH DROP OFF AND PICK UP PASSENGERS AND RETURN TO STANGER TAXI RANK ON THE SAME ROUTE.
12.22	KZNNRCBC601NS112983 - STANGER TO GREYTOWN FROM STANGER TAXI RANK TURN LEFT INTO BALCOMB STREET TURN LEFT INTO GLEDOW MILL ROUTE, RIGHT INTO KING SHAKA STREET LEFT INTO R74, PROCEED AND TURN LEFT INTO DURBAN STREET INTO GREYTOWN TAXI RANK DROP OFF AND PICK UP PASSENGERS RETURN TO STANGER TAXI RANK ON THE SAME ROUTE.
12.23	KZNNRCBC601NS113076 - STANGER TO TETE FROM STANGER TAXI RANK TURN INTO BALCOMB STREET TURN LEFT INTO CHIEF ALBERT LUTHULI PROCEED PASSING STANGER POLICE STATION TURN RIGHT R102 PROCEED TUR4 RIGHT TETE TOWNSHIP DROP OFF AND PICK UP PASSENGER AND RETURN TO STANGER TAXI RANK ON THE SAME ROUTE.
12.24	KZNNRCBC601NS113138 - STANGER TO SHOMBELA FROM STANGER TAXI RANK TURN INTO BALCOMB STREET TURN LEFT INTO CHIEF ALBERT STREET PASSING STANGER POLICE STATION TURN INTO R102 TURN RIGHT TO ZIHLABATHINI PASSING LLOYD SCHOOL TURN LEFT PROCEED TO SHOMBELA TOWNSHIP DROP OFF AND PICK UP PASSENGER AND RETURN TO STANGER TAXI RANK ON THE SAME ROUTE.
12.25	KZNNRCBC601NS113169 - STANGER TO NKOBONGO FROM STANGER TAXI RANK TURN INTO BALCOMB STREET TURN LEFT INTO CHIEF ALBERT STREET PASSING STANGER POLICE STATION TURN INTO R102 TURN RIGHT INTO CEMETERY ROAD PROCEED TO NKOBONGO TOWNSHIP DROP OFF AND PICK UP PASSENGER AND RETURN TO STANGER TAXI RANK ON THE SAME ROUTE.
12.26	KZNNRCBC601NS113200 - STANGER TO SHAKASKRAAL (NKOBONGO) FROM STANGER TAXI RANK TURN INTO BALCOMB STREET TURN LEFT INTO CHIEF ALBERT STREET PASSING STANGER POLICE STATION TURN INTO R102 INTO SHAKASKRAAL CBD TURN RIGHT INTO SCHOOL ROAD PROCEED TO NKOBONGO TOWNSHIP DROP OFF AND PICK UP PASSENGER AND RETURN TO STANGER TAXI RANK ON THE SAME ROUTE.
12.27	KZNNRCBC601NS113231 - STANGER TO GROUTVILLE FROM STANGER TAXI RANK TURN INTO BALCOMB STREET TURN LEFT INTO CHIEF ALBERT STREET PASSING STANGER POLICE STATION TURN RIGHT TO JOIN R102 PASSING NONHLEVU HIGH SCHOOL AT GROUTVILLE DROP OFF AND PICK UP PASSENGER AND TURN RIGHT TO B93 AT GROUTVILLE DROP OFF AND PICK UP PASSENGERS AND RETURN TO STANGER TAXI RANK ON THE SAME ROUTE.
12.28	KZNNRCBC601NS113417 - STANGER TO NYATHIKAZI FROM STANGER TAXI RANK TURN INTO BALCOMB STREET TURN RIGHT GLEDOW MILL ROAD, TURN LEFT INTO R102, TURN LEFT TO DARNALL ROAD, TURN LEFT AND PROCEED NYATHIKAZI PROCEED TO NYATHIKAZI DROP OFF AND PICK UP PASSENGER AND RETURN TO STANGER TAXI RANK ON THE SAME ROUTE.
12.29	KZNNRCBC601NS113479 - STANGER TO HLOMENDLINI. FROM STANGER TAXI RANK TURN LEFT INTO BALCOMB STREET TURN RIGHT INTO GLEDOW MILL ROAD, TURN LEFT INTO R102 PROCEED, TURN LEFT BDWOOD ROAD PASS BP GARAGE PROCEED HLOMENDLINI TOWNSHIP DROP OFF AND PICK UP PASSENGERS AND RETURN TO STANGER TAXI RANK ON THE SAME ROUTE.



transport

Department:
Transport
Province of KwaZulu-Natal

GAZETTE

LGKZNG43-2020-FEB

REGION: ALL

1)	Application Number: APP0121714	2)	Gazette Number: LGKZNG43-2020-FEB
3)	Applicant: SE MBAMBO ID NO. 7201305516087 Association: STANGER TAXI OWNERS ASSOCIATION	4)	Applicant Address: P O BOX 33009 KWA-DUKUZA 4450
5)	Existing Licence Holder: NOT APPLICABLE ID NO. NOT APPLICABLE	6)	Existing Licence Holder Address: NOT APPLICABLE
7)	Type of application: NEW OPERATING LICENCE	8)	Operating Licence Number: NOTAVAILABLE
9)	Vehicle Type: MINIBUS	10)	1 X 15 (SEATED) + 0 (STANDING)
11)	Region: ILEMBE		
12.1	22027Q2201EM10191823 - STANGER TO MANGUZI FROM STANGER TAXI RANK AT THE CORNER OF CATO STREET AND BALCOMB STREET, TURN LEFT INTO BALCOMB STREET, TURN RIGHT INTO GLEDOWMILL ROAD, TURN LEFT INTO R102 PASSING MANDINI, GINGINDLOVU AND TURN LEFT INTO R66, TURN RIGHT INTO R102 TO MTHUNZINI, PASS MTUNZINI, PASS EMPANGENI USING R102 JOIN N2 TO MTUBATUBA PASS HLUHLUWE, PASS MKHUZE, TURN RIGHT INTO R222/1 PASS JOZINI PROCEED AND TURN RIGHT INTO P55/2 PROCEED TO OPHONDWENI AND DROP OFF PASSENGERS PROCEED AND JOIN R22, PROCEED UNTIL MANGUZI THEN TURN RIGHT INTO MANGUZI TAXI RANK (DROP OFF AND PICK UP PASSENGERS AND BACK TO STANGER TAXI RANK)		
12.2	22027Q2202HJ00191826 - STANGER TO BALLITO BAY. FROM STANGER TAXI RANK AT THE CORNER OF CATO AND BALCOMB STREET, TURN LEFT INTO BALCOMB STREET, TURN RIGHT INTO GLEDOWMILL ROAD, TURN RIGHT INTO R102 PASS NTSHAWINI, MELLVILLE, GROUTVILLE START PICKING UP AND DROPPING OFF AT ETETE PROCEED TO SHAKASKRAAL RAILWAY STATION (PICK AND DROP) PROCEED AND TURN LEFT INTO SALT ROCK ROAD CROSS 8 FREEWAY PROCEED PASS SIZANI SCHOOL, PASS SHELL GARAGE, PASS SALT ROCK HOTEL, JOIN DOLPHIN CRESCENT ROAD, JOIN OCEAN DRIVE, JOIN DOLPHIN CRESCENT PROCEED AND TURN RIGHT INTO COMPENSATION BEACH BOULEVARD ROAD PROCEED AND TURN INTO TAXI STOP NEXT TO SPAR (DROP OFF AND PICK UP PASSENGERS), RETURN USING COMPENSATION BEACH ROAD, TURN LEFT TO JOIN HAWKINS ROAD, LEFT INTO BALLITO DRIVE PASS CALTEX GARAGE PROCEED TO A TRAFFIC CIRCLE AND TURN LEFT INTO BALLITO BUSINESS PARK (DROP OFF AND PICK UP PASSENGERS) RETURN TO STANGER TAXI RANK USING BALLITO DRIVE TURN LEFT TO JOIN N2 PROCEED TURN LEFT TO JOIN SALT ROCK ROAD, TURN RIGHT TO JOIN R102 PASS UMLALI POLICE STATION, PASS STANGER POLICE STATION JOIN ALBERT LUTHULI STREET, TURN RIGHT INTO BALCOMB STREET AND TURN LEFT INTO STANGER TAXI RANK (DROP OFF AND PICK UP PASSENGERS).		
12.3	22027Q22068T10191820 - STANGER TO PIETERMARITZBURG. FROM STANGER TAXI RANK RIGHT AT THE CORNER OF CATO AND BALCOMB STREET, TURN RIGHT INTO BALCOMB STREET, TURN LEFT INTO CATO STREET, TURN RIGHT INTO MAHATMA GHANDI STREET WHICH BECOMES ALBERT LUTHULI STREET, JOIN R74, PASS MAPHUMULO, PASS KRANSKOP AND PROCEED WITH R74 PROCEED AND TURN LEFT INTO R33 PROCEED PASSING SEVEN OAK, PASS NEW HANOVER PROCEED WITH R33 AND TURN LEFT TO BHAMBATHA ROAD WHICH BECOMES DR CHOTA MOTALA ROAD BECOMING CHURCH STREET TURN LEFT TO PIETERMARITZBURG TAXI RANK (DROP OFF AND PICK UP PASSENGERS TO STANGER TAXI RANK USING THE SAME ROUTE).		
12.4	22027Q2206W100191815 - STANGER TO DARNALL FROM STANGER TAXI RANK AT THE CORNER OF CATO STREET AND BALCOMB STREET, TURN LEFT INTO BALCOMB STREET, TURN RIGHT INTO GLEDOWMILL ROAD, TURN LEFT INTO R102 TURN LEFT INTO D159 CROSS RAILWAY BRIDGE (PICK AND DROP PASSENGERS) PROCEED AND TURN RIGHT, CROSS A BRIDGE TOWARDS HULLET SUGARMILL DROP OFF AND PICK UP PASSENGERS AT THE CORNER OF NALLAH AND SAMARDEE ROAD I DARNALL.		
12.5	22027Q2209QU10191818 - STANGER TO MANDENI. FROM STANGER TAXI RANK AT THE CORNER OF CATO AND BALCOMB STREET, TURN LEFT INTO BALCOMB STREET, TURN RIGHT INTO GLEDOWMILL ROAD, TURN LEFT TO JOIN R102 PROCEED PASSING NEWGEUDELAND, DARNAL, ZINKWAZI, FORT PEARSON TUGELA, TURN LEFT TO JOIN D258 PROCEED AND TURN RIGHT INTO P459 PROCEED AND TURN LEFT AT THE SET OF ROBOTS, PROCEED AND TURN LEFT INTO MANDENI TAXI RANK, DROP OFF PASSENGERS AND PICK UP PASSENGERS TO STANGER TAXI RANK USING THE SAME ROUTE.		
12.6	22027Q220HJ00197122 - STANGER TO BALLITO BAY. FROM STANGER TAXI RANK AT THE CORNER OF CATO AND BALCOMB STREET, TURN LEFT INTO BALCOMB STREET, TURN RIGHT INTO GLEDOWMILL ROAD, TURN RIGHT INTO R102 PASS NTSHAWINI, MELLVILLE, GROUTVILLE START PICKING UP AND DROPPING OFF AT ETETE PROCEED TO SHAKASKRAAL RAILWAY STATION (PICK AND DROP) PROCEED AND TURN LEFT INTO SALT ROCK ROAD CROSS 8 FREEWAY PROCEED PASS SIZANI SCHOOL, PASS SHELL GARAGE, PASS SALT ROCK HOTEL, JOIN DOLPHIN CRESCENT ROAD, JOIN OCEAN DRIVE, JOIN DOLPHIN CRESCENT PROCEED AND TURN RIGHT INTO COMPENSATION BEACH BOULEVARD ROAD PROCEED AND TURN INTO TAXI STOP NEXT TO SPAR (DROP OFF AND PICK UP PASSENGERS), RETURN USING COMPENSATION BEACH ROAD, TURN LEFT TO JOIN HAWKINS ROAD, LEFT INTO BALLITO DRIVE PASS CALTEX GARAGE PROCEED TO A TRAFFIC CIRCLE AND TURN LEFT INTO BALLITO BUSINESS PARK (DROP OFF AND PICK UP PASSENGERS) RETURN TO STANGER TAXI RANK USING BALLITO DRIVE TURN LEFT TO JOIN N2 PROCEED TURN LEFT TO JOIN SALT ROCK ROAD, TURN RIGHT TO JOIN R102 PASS UMLALI POLICE STATION, PASS STANGER POLICE STATION JOIN ALBERT LUTHULI STREET, TURN RIGHT INTO BALCOMB STREET AND TURN LEFT INTO STANGER TAXI RANK (DROP OFF AND PICK UP PASSENGERS).		
12.7	KZNNRBCB601NS112332 - STANGER TO NTSHAWINI FROM STANGER TAXI RANK TURN RIGHT TO BALCOMB STREET TURN LEFT INTO CHIEF ALBERT STREET PROCEED STANGER PASSING POLICE STATION JOIN R102 TURN RIGHT AT GLEDOW CROSSING AND TURN RIGHT INTO NTSHAWINI AREA THEN LEFT AT MAGANGA COTTAGE TO DROP AND PICK PASSENGERS AND RETURN TO STANGER TAXI RANK ON THE SAME.		
12.8	KZNNRBCB601NS112363 - STANGER TO THEM BENI ONE FROM STANGER TAXI RANK TURN LEFT TO BALCOMB STREET TURN RIGHT TO R02, TURN LEFT BEFORE PASSING GROUTVILLE HIGH SCHOOL THEN INTO D226 AT THEM BENI ONE (MOSTLY STOP) TO DROP OFF AND PICK UP PASSENGERS AND RETURN TO STANGER TAXI RANK ON THE SAME ROUTE		
12.9	KZNNRBCB601NS112394 - STANGER TO GLEDOW MILL FROM STANGER TAXI RANK TURN LEFT TO BALCOMB STREET TURN RIGHT INTO GLEDOW MILL ROAD CROSS R02 THEN PROCEED ALONG GLEDOW MILL ROAD PASSING GLEDOW SUGAR MILL DROP OFF PASSENGERS TO GLEDOW MINI MARKET AND DROP OFF AND PICK UP PASSENGERS PROCEED TO GLEDOW MILL MINI MARKET AND DROP OFF AND PICK UP PASSENGERS AND RETURN TO STANGER TAXI RANK IN THE SAME ROUTE.		
12.10	KZNNRBCB601NS112425 - STANGER TO BLYTHEDALE BEACH FROM STANGER TAXI RANK TURN LEFT INTO BALCOMB STREET, RIGHT INTO GLEDOW MILL ROAD TURN LEFT INTO R02 TURN RIGHT INTO R74 PROCEED TO BLYTHEDALE BEACH TO DROP OFF AND PICK UP PASSENGERS AND RETURN TO STANGER TAXI RANK ON THE SAME ROUTE.		
12.11	KZNNRBCB601NS112487 - STANGER TO SHAKAVILLE FROM STANGER TAXI RANK TURN LEFT TO BALCOMB STREET TURN LEFT INTO GLEDOW MILL ROAD TURN RIGHT INTO KING SHAKA, TURN LEFT INTO MAHATMA GANDI ROAD TURN RIGHT INTO CATO STREET ALONG SHAKAVILLE, DROP OFF PASSENGER AND PICK UP TURN LEFT TO BAUHINIA RIGHT INTO SHAKAVILLE STREET LEFT TO SCHOOL STREET LEFT TO MDIMA RIGHT TO MAFAYUKE, RIGHT TO NOBAMBA RIGHT TO MFEKANE AND DROP OFF AND PICK UP PASSENGERS AND RETURN TO STANGER TAXI RANK ON THE SAME ROUTE.		



transport

Department:
Transport
Province of KwaZulu-Natal

GAZETTE

LGKZNG43-2020-FEB

REGION: ALL

12.12	KZNNRCBC601NS112518 - STANGER TO LINDELANI FROM STANGER TAXI RANK RIGHT INTO BALCOMB STREET LEFT INTO GLEDOW MILL ROAD, TURN RIGHT INTO KING SHAKA PROCEED INTO DOESBURG ROAD, LEFT INTO LINDELANI ROAD DROP OFF AND PICK UP PASSENGERS AND RETURN TO STANGER TAXI RANK ON THE SAME ROUTE.
12.13	KZNNRCBC601NS112580 - STANGER TO CHARLOTTEDALE FROM STANGER TAXI RANK, TURN RIGHT INTO GLEDOW MILL ROAD, TURN RIGHT INTO R102 PROCEED ALONG R102, TURN LEFT AND PASS GROUTVILLE CLINIC PASS ALDENVILLE PRIMARY SCHOOL PASS THE CHARLOTTEDALE RAILWAY STATION, TURN LEFT TO CHARLOTTEDALE INFORMAL SETTLEMENT, PICK UP AND DROP PASSENGERS AND RETURN TO STANGER TAXI RANK ON THE SAME ROUTE.
12.14	KZNNRCBC601NS112611 - STANGER TO CRANBROOK FROM STANGER TAXI RANK RIGHT TO BALCOMB STREET LEFT TO CHIEF ALBERT STREET PROCEED PASSING STANGER POLICE STATION, TURN RIGHT TO R102 PASSING CRANBROOK ROAD PROCEED ALONG CRANBROOK ROAD AND PASS ZILUNGISELE PRIMARY SCHOOL AND MGIGIMBE PRIMARY SCHOOL BOTH ON THE LEFT AND AT CRANBROOK PICK AND DROP PASSENGERS AND RETURN TO STANGER TAXI RANK ON THE SAME ROUTE.
12.15	KZNNRCBC601NS112642 - STANGER TO GROUTVILLE FROM STANGER TAXI RANK TURN RIGHT TO BALCOMB STREET AND LEFT TO ALBERT LUTHULI STREET JOIN R102 PROCEED AND TURN RIGHT TO NOKUKHANYA LUTHULI STREET PASS LUTHULI MUSEUM, TURN LEFT AT THE T JUNCTION PASS THE GRAVE YARD AT MELANDA TO DROP OFF AND PICK UP PASSENGERS AND RETURN TO STANGER TAXI RANK ON THE SAME ROUTE.
12.16	KZNNRCBC601NS112673 - STANGER TO ETHEMBENI TWO FROM STANGER TAXI RANK TURN LEFT TO BALCOMB STREET, RIGHT TO GLEDOW MILL ROAD, LEFT TO R102 TURN RIGHT TO JOIN R74 PROCEED STRAIGHT UNTIL YOU JOIN N2 SOUTH FREEWAY PROCEED AND TURN TO THE FIRST LEFT TURN OFF, TURN RIGHT TO R26 AND CROSS OVER N2 FREEWAY, TURN TO THE FIRST RIGHT PALM LAND PASSING B&B TO ETHEMBENI TWO DROP OFF AND PICK UP PASSENGERS AND RETURN TO STANGER TAXI RANK ON THE SAME ROUTE.
12.17	KZNNRCBC601NS112704 - STANGER TO TINLEY MANOR FROM STANGER TAXI RANK LEFT INTO BALCOMB STREET TURN LEFT INTO CHIEF ALBERT LUTHULI STREET PROCEED PASSING STANGER POLICE STATION TURN RIGHT TO JOIN R102 TURN LEFT TINLEY MANOR ROAD PASS UNDERNEATH THE BRIDGE PROCEED STRAIGHT TO TINLEY MANOR PICK UP AND DROP OFF AND PICK UP PASSENGERS AND RETURN TO STANGER TAXI RANK ON THE SAME ROUTE.
12.18	KZNNRCBC601NS112735 - STANGER TO EMPANGENI FROM STANGER TAXI RANK TURN LEFT TO BALCOMB STREET TURN RIGHT TO GLEDOW MILL TURN LEFT TO R102 NORTH, PROCEED STRAIGHT UNTIL TURN LEFT TO R34 TURN RIGHT TO UNNAMED ROAD AFTER MAXWELL TURN RIGHT TO COMMERCIAL ROAD AND TURN RIGHT INTO EMPANGENI B RANK. DROP OFF AND PICK UP PASSENGERS AND RETURN TO STANGER TAXI RANK ON THE SAME ROUTE.
12.19	KZNNRCBC601NS112797 - STANGER TO MTUBATUBA FROM STANGER TAXI RANK LEFT ONTO BALCOMB STREET TURN RIGHT INTO GLEDOW MILL ROAD LEFT INTO R102 RIGHT INTO R74 PROCEED TO JOIN N2 NORTH FREEWAY PASS MTHUNZINI TOLL PLAZA, PROCEED UNTIL TURN RIGHT TO JOIN R18 TURN LEFT TO INYATHI ROAD AND TURN RIGHT INTO MTUBATUBA TAXI RANK, DROP OFF AND PICK UP RETURN TO STANGER TAXI RANK ON THE SAME ROUTE.
12.20	KZNNRCBC601NS112921 - STANGER TO DRIEFONTEIN FROM STANGER TAXI RANK, RIGHT BALCOMBE STREET, TURN LEFT TO CHIEF ALBERT LUTHULI STREET PROCEED PASSING STANGER POLICE STATION, TURN RIGHT TO R102 PROCEED ALONG R102, TURN RIGHT ON COMPENSATION ROAD PROCEED TO DRIEFONTEIN TAXI RANK DROP AND PICK UP PASSENGERS AND RETURN TO STANGER TAXI RANK ON THE SAME ROUTE.
12.21	KZNNRCBC601NS112952 - STANGER TO SHEFIELD FROM STANGER TAXI RANK TURN LEFT TO BALCOMB STREET TURN RIGHT TO GLEDOW MILL ROAD PROCEED AND TURN RIGHT TO JOIN R102 ALONG R102 TURN LEFT SALT ROCK ROAD AND CROSSOVER N2 FREEWAY INTO SHEFIELD BEACH ROAD PROCEED SHEFIELD BEACH ROAD DROP OFF PASSENGERS PASSING CBD TO BP GARAGE TO SHEFIELD BEACH DROP OFF AND PICK UP PASSENGERS AND RETURN TO STANGER TAXI RANK ON THE SAME ROUTE.
12.22	KZNNRCBC601NS112983 - STANGER TO GREYTOWN FROM STANGER TAXI RANK TURN LEFT INTO BALCOMB STREET TURN LEFT INTO GLEDOW MILL ROUTE, RIGHT INTO KING SHAKA STREET LEFT INTO R74, PROCEED AND TURN LEFT INTO DURBAN STREET INTO GREYTOWN TAXI RANK DROP OFF AND PICK UP PASSENGERS RETURN TO STANGER TAXI RANK ON THE SAME ROUTE.
12.23	KZNNRCBC601NS113076 - STANGER TO TETE FROM STANGER TAXI RANK TURN INTO BALCOMB STREET TURN LEFT INTO CHIEF ALBERT LUTHULI PROCEED PASSING STANGER POLICE STATION TURN RIGHT R102 PROCEED TUR4 RIGHT TETE TOWNSHIP DROP OFF AND PICK UP PASSENGER AND RETURN TO STANGER TAXI RANK ON THE SAME ROUTE.
12.24	KZNNRCBC601NS113138 - STANGER TO SHOMBELA FROM STANGER TAXI RANK TURN INTO BALCOMB STREET TURN LEFT INTO CHIEF ALBERT STREET PASSING STANGER POLICE STATION TURN INTO R102 TURN RIGHT TO ZIHLABATHINI PASSING LLOYD SCHOOL TURN LEFT PROCEED TO SHOMBELA TOWNSHIP DROP OFF AND PICK UP PASSENGER AND RETURN TO STANGER TAXI RANK ON THE SAME ROUTE.
12.25	KZNNRCBC601NS113169 - STANGER TO NKOBONGO FROM STANGER TAXI RANK TURN INTO BALCOMB STREET TURN LEFT INTO CHIEF ALBERT STREET PASSING STANGER POLICE STATION TURN INTO R102 TURN RIGHT INTO CEMETERY ROAD PROCEED TO NKOBONGO TOWNSHIP DROP OFF AND PICK UP PASSENGER AND RETURN TO STANGER TAXI RANK ON THE SAME ROUTE.
12.26	KZNNRCBC601NS113200 - STANGER TO SHAKASKRAAL (NKOBONGO) FROM STANGER TAXI RANK TURN INTO BALCOMB STREET TURN LEFT INTO CHIEF ALBERT STREET PASSING STANGER POLICE STATION TURN INTO R102 INTO SHAKASKRAAL CBD TURN RIGHT INTO SCHOOL ROAD PROCEED TO NKOBONGO TOWNSHIP DROP OFF AND PICK UP PASSENGER AND RETURN TO STANGER TAXI RANK ON THE SAME ROUTE.
12.27	KZNNRCBC601NS113231 - STANGER TO GROUTVILLE FROM STANGER TAXI RANK TURN INTO BALCOMB STREET TURN LEFT INTO CHIEF ALBERT STREET PASSING STANGER POLICE STATION TURN RIGHT TO JOIN R102 PASSING NONHLEVU HIGH SCHOOL AT GROUTVILLE DROP OFF AND PICK UP PASSENGER AND TURN RIGHT TO B93 AT GROUTVILLE DROP OFF AND PICK UP PASSENGERS AND RETURN TO STANGER TAXI RANK ON THE SAME ROUTE.
12.28	KZNNRCBC601NS113417 - STANGER TO NYATHIKAZI FROM STANGER TAXI RANK TURN INTO BALCOMB STREET TURN RIGHT GLEDOW MILL ROAD, TURN LEFT INTO R102, TURN LEFT TO DARNALL ROAD, TURN LEFT AND PROCEED NYATHIKAZI PROCEED TO NYATHIKAZI DROP OFF AND PICK UP PASSENGER AND RETURN TO STANGER TAXI RANK ON THE SAME ROUTE.
12.29	KZNNRCBC601NS113479 - STANGER TO HLOMENDLINI. FROM STANGER TAXI RANK TURN LEFT INTO BALCOMB STREET TURN RIGHT INTO GLEDOW MILL ROAD, TURN LEFT INTO R102 PROCEED, TURN LEFT BDWOOD ROAD PASS BP GARAGE PROCEED HLOMENDLINI TOWNSHIP DROP OFF AND PICK UP PASSENGERS AND RETURN TO STANGER TAXI RANK ON THE SAME ROUTE.



transport

Department:
Transport
Province of KwaZulu-Natal

GAZETTE

LGKZNG43-2020-FEB

REGION: ALL

1) Application Number: APP0121717	2) Gazette Number: LGKZNG43-2020-FEB
3) Applicant: ST MHLONGO ID NO. 660220599085 Association: STANGER TAXI OWNERS ASSOCIATION	4) Applicant Address: P O BOX 4555 KWADUKUZA KWAZULU NATAL 4450
5) Existing Licence Holder: NOT APPLICABLE ID NO. NOT APPLICABLE	6) Existing Licence Holder Address: NOT APPLICABLE
7) Type of application: NEW OPERATING LICENCE	8) Operating Licence Number: NOTAVAILABLE
9) Vehicle Type: MINIBUS	10) 1 X 13 (SEATED) + 0 (STANDING)
11) Region: ILEMBE	
12.1	22027Q2201EM10191823 - STANGER TO MANGUZI FROM STANGER TAXI RANK AT THE CORNER OF CATO STREET AND BALCOMB STREET, TURN LEFT INTO BALCOMB STREET, TURN RIGHT INTO GLEDOWMILL ROAD, TURN LEFT INTO R102 PASSING MANDINI, GINGINDLOVU AND TURN LEFT INTO R66, TURN RIGHT INTO R102 TO MTHUNZINI, PASS MTUNZINI, PASS EMPANGENI USING R102 JOIN N2 TO MTUBATUBA PASS HLUHLUWE, PASS MKHUZE, TURN RIGHT INTO R22/1 PASS JOZINI PROCEED AND TURN RIGHT INTO P55/2 PROCEED TO OPHONDWENI AND DROP OFF PASSENGERS PROCEED AND JOIN R22, PROCEED UNTIL MANGUZI THEN TURN RIGHT INTO MANGUZI TAXI RANK (DROP OFF AND PICK UP PASSENGERS AND BACK TO STANGER TAXI RANK)
12.2	22027Q2202HJ00191826 - STANGER TO BALLITO BAY. FROM STANGER TAXI RANK AT THE CORNER OF CATO AND BALCOMB STREET, TURN LEFT INTO BALCOMB STREET, TURN RIGHT INTO GLEDOWMILL ROAD, TURN RIGHT INTO R102 PASS NTSHAWINI, MELLVILLE, GROUTVILLE START PICKING UP AND DROPPING OFF AT ETETE PROCEED TO SHAKASKRAAL RAILWAY STATION (PICK AND DROP) PROCEED AND TURN LEFT INTO SALT ROCK ROAD CROSS 8 FREEWAY PROCEED PASS SIZANI SCHOOL, PASS SHELL GARAGE, PASS SALT ROCK HOTEL, JOIN DOLPHIN CRESCENT ROAD, JOIN OCEAN DRIVE, JOIN DOLPHIN CRESCENT PROCEED AND TURN RIGHT INTO COMPENSATION BEACH BOULEVARD ROAD PROCEED AND TURN INTO TAXI STOP NEXT TO SPAR (DROP OFF AND PICK UP PASSENGERS), RETURN USING COMPENSATION BEACH ROAD, TURN LEFT TO JOIN HAWKINS ROAD, LEFT INTO BALLITO DRIVE PASS CALTEX GARAGE PROCEED TO A TRAFFIC CIRCLE AND TURN LEFT INTO BALLITO BUSINESS PARK (DROP OFF AND PICK UP PASSENGERS) RETURN TO STANGER TAXI RANK USING BALLITO DRIVE TURN LEFT TO JOIN N2 PROCEED TURN LEFT TO JOIN SALT ROCK ROAD, TURN RIGHT TO JOIN R102 PASS UMHLALI POLICE STATION, PASS STANGER POLICE STATION JOIN ALBERT LUTHULI STREET, TURN RIGHT INTO BALCOMB STREET AND TURN LEFT INTO STANGER TAXI RANK (DROP OFF AND PICK UP PASSENGERS).
12.3	22027Q22068T10191820 - STANGER TO PIETERMARITZBURG. FROM STANGER TAXI RANK RIGHT AT THE CORNER OF CATO AND BALCOMB STREET, TURN RIGHT INTO BALCOMB STREET, TURN LEFT INTO CATO STREET, TURN RIGHT INTO MAHATMA GANDI STREET WHICH BECOMES ALBERT LUTHULI STREET, JOIN R4, PASS MAPHUMULO, PASS KRANSKOP AND PROCEED WITH R74 PROCEED AND TURN LEFT INTO R33 PROCEED PASSING SEVEN OAK, PASS NEW HANOVER PROCEED WITH R33 AND TURN LEFT TO BHAMBATHA ROAD WHICH BECOMES DR CHOTA MOTALA ROAD BECOMING CHURCH STREET TURN LEFT TO PIETERMARITZBURG TAXI RANK (DROP OFF AND PICK UP PASSENGERS TO STANGER TAXI RANK USING THE SAME ROUTE).
12.4	22027Q2206W100191815 - STANGER TO DARNALL FROM STANGER TAXI RANK AT THE CORNER OF CATO STREET AND BALCOMB STREET, TURN LEFT INTO BALCOMB STREET, TURN RIGHT INTO GLEDOWMILL ROAD, TURN LEFT INTO R102 TURN LEFT INTO D159 CROSS RAILWAY BRIDGE (PICK AND DROP PASSENGERS) PROCEED AND TURN RIGHT, CROSS A BRIDGE TOWARDS HULLET SUGARMILL DROP OFF AND PICK UP PASSENGERS AT THE CORNER OF NALLAH AND SAMARDEE ROAD I DARNALL.
12.5	22027Q2209QU10191818 - STANGER TO MANDENI. FROM STANGER TAXI RANK AT THE CORNER OF CATO AND BALCOMB STREET, TURN LEFT INTO BALCOMB STREET, TURN RIGHT INTO GLEDOWMILL ROAD, TURN LEFT TO JOIN R102 PROCEED PASSING NEWGEUDELAND, DARNAL, ZINKWAZI, FORT PEARSON TUGELA, TURN LEFT TO JOIN D258 PROCEED AND TURN RIGHT INTO P459 PROCEED AND TURN LEFT AT THE SET OF ROBOTS, PROCEED AND TURN LEFT INTO MANDENI TAXI RANK, DROP OFF PASSENGERS AND PICK UP PASSENGERS TO STANGER TAXI RANK USING THE SAME ROUTE.
12.6	22027Q220HJ00197122 - STANGER TO BALLITO BAY. FROM STANGER TAXI RANK AT THE CORNER OF CATO AND BALCOMB STREET, TURN LEFT INTO BALCOMB STREET, TURN RIGHT INTO GLEDOWMILL ROAD, TURN RIGHT INTO R102 PASS NTSHAWINI, MELLVILLE, GROUTVILLE START PICKING UP AND DROPPING OFF AT ETETE PROCEED TO SHAKASKRAAL RAILWAY STATION (PICK AND DROP) PROCEED AND TURN LEFT INTO SALT ROCK ROAD CROSS 8 FREEWAY PROCEED PASS SIZANI SCHOOL, PASS SHELL GARAGE, PASS SALT ROCK HOTEL, JOIN DOLPHIN CRESCENT ROAD, JOIN OCEAN DRIVE, JOIN DOLPHIN CRESCENT PROCEED AND TURN RIGHT INTO COMPENSATION BEACH BOULEVARD ROAD PROCEED AND TURN INTO TAXI STOP NEXT TO SPAR (DROP OFF AND PICK UP PASSENGERS), RETURN USING COMPENSATION BEACH ROAD, TURN LEFT TO JOIN HAWKINS ROAD, LEFT INTO BALLITO DRIVE PASS CALTEX GARAGE PROCEED TO A TRAFFIC CIRCLE AND TURN LEFT INTO BALLITO BUSINESS PARK (DROP OFF AND PICK UP PASSENGERS) RETURN TO STANGER TAXI RANK USING BALLITO DRIVE TURN LEFT TO JOIN N2 PROCEED TURN LEFT TO JOIN SALT ROCK ROAD, TURN RIGHT TO JOIN R102 PASS UMHLALI POLICE STATION, PASS STANGER POLICE STATION JOIN ALBERT LUTHULI STREET, TURN RIGHT INTO BALCOMB STREET AND TURN LEFT INTO STANGER TAXI RANK (DROP OFF AND PICK UP PASSENGERS).
12.7	KZNNRCBC601NS112332 - STANGER TO NTSHAWINI FROM STANGER TAXI RANK TURN RIGHT TO BALCOMB STREET TURN LEFT INTO CHIEF ALBERT STREET PROCEED STANGER PASSING POLICE STATION JOIN R102 TURN RIGHT AT GLEDOW CROSSING AND TURN RIGHT INTO NTSHAWINI AREA THEN LEFT AT MAGANGA COTTAGE TO DROP AND PICK PASSENGERS AND RETURN TO STANGER TAXI RANK ON THE SAME.
12.8	KZNNRCBC601NS112363 - STANGER TO THEM BENI ONE FROM STANGER TAXI RANK TURN LEFT TO BALCOMB STREET TURN RIGHT TO R02, TURN LEFT BEFORE PASSING GROUTVILLE HIGH SCHOOL THEN INTO D226 AT THEM BENI ONE (MOSTLY STOP) TO DROP OFF AND PICK UP PASSENGERS AND RETURN TO STANGER TAXI RANK ON THE SAME ROUTE
12.9	KZNNRCBC601NS112394 - STANGER TO GLEDOW MILL FROM STANGER TAXI RANK TURN LEFT TO BALCOMB STREET TURN RIGHT INTO GLEDOW MILL ROAD CROSS R102 THEN PROCEED ALONG GLEDOW MILL ROAD PASSING GLEDOW SUGAR MILL DROP OFF PASSENGERS TO GLEDOW MINI MARKET AND DROP OFF AND PICK UP PASSENGERS PROCEED TO GLEDOW MILL MINI MARKET AND DROP OFF AND PICK UP PASSENGERS AND RETURN TO STANGER TAXI RANK IN THE SAME ROUTE.
12.10	KZNNRCBC601NS112425 - STANGER TO BLYTHEDALE BEACH FROM STANGER TAXI RANK TURN LEFT INTO BALCOMB STREET, RIGHT INTO GLEDOW MILL ROAD TURN LEFT INTO R02 TURN RIGHT INTO R74 PROCEED TO BLYTHEDALE BEACH TO DROP OFF AND PICK UP PASSENGERS AND RETURN TO STANGER TAXI RANK ON THE SAMEROUTE.
12.11	KZNNRCBC601NS112487 - STANGER TO SHAKAVILLE FROM STANGER TAXI RANK TURN LEFT TO BALCOMB STREET TURN LEFT INTO GLEDOW MILL ROAD TURN RIGHT INTO KING SHAKA, TURN LEFT INTO MAHATMA GANDI ROAD TURN RIGHT INTO CATO STREET ALONG SHAKAVILLE, DROP OFF PASSENGER AND PICK UP TURN LEFT TO BAUHINIA RIGHT INTO SHAKAVILLE STREET LEFT TO SCHOOL STREET LEFT TO MDIMA RIGHT TO MAFAYUKE, RIGHT TO NOBAMBA RIGHT TO MFECANE AND DROP OFF AND PICK UP PASSENGERS AND RETURN TO STANGER TAXI RANK ON THE SAME ROUTE.



transport

Department:
Transport
Province of KwaZulu-Natal

GAZETTE

LGKZNG43-2020-FEB

REGION: ALL

12.12	KZNNRCBC601NS112518 - STANGER TO LINDELANI FROM STANGER TAXI RANK RIGHT INTO BALCOMB STREET LEFT INTO GLED MILL ROAD, TURN RIGHT INTO KING SHAKA PROCEED INTO DOESBURG ROAD, LEFT INTO LINDELANI ROAD DROP OFF AND PICK UP PASSENGERS AND RETURN TO STANGER TAXI RANK ON THE SAME ROUTE.
12.13	KZNNRCBC601NS112580 - STANGER TO CHARLOTTEDALE FROM STANGER TAXI RANK, TURN RIGHT INTO GLEDOW MILL ROAD, TURN RIGHT INTO R102 PROCEED ALONG R102, TURN LEFT AND PASS GROUTVILLE CLINIC PASS ALDENVILLE PRIMARY SCHOOL PASS THE CHARLOTTEDALE RAILWAY STATION, TURN LEFT TO CHARLOTTEDALE INFORMAL SETTLEMENT, PICK UP AND DROP PASSENGERS AND RETURN TO STANGER TAXI RANK ON THE SAME ROUTE.
12.14	KZNNRCBC601NS112611 - STANGER TO CRANBROOK FROM STANGER TAXI RANK RIGHT TO BALCOMB STREET LEFT TO CHIEF ALBERT STREET PROCEED PASSING STANGER POLICE STATION, TURN RIGHT TO R102 PASSING CRANBROOK ROAD PROCEED ALONG CRANBROOK ROAD AND PASS ZILUNGISELE PRIMARY SCHOOL AND MGIGIMBE PRIMARY SCHOOL BOTH ON THE LEFT AND AT CRANBROOK PICK AND DROP PASSENGERS AND RETURN TO STANGER TAXI RANK ON THE SAME ROUTE.
12.15	KZNNRCBC601NS112642 - STANGER TO GROUTVILLE FROM STANGER TAXI RANK TURN RIGHT TO BALCOMB STREET AND LEFT TO ALBERT LUTHULI STREET JOIN R102 PROCEED AND TURN RIGHT TO NOKUKHANYA LUTHULI STREET PASS LUTHULI MUSEUM, TURN LEFT AT THE T JUNCTION PASS THE GRAVE YARD AT MELANDA TO DROP OFF AND PICK UP PASSENGERS AND RETURN TO STANGER TAXI RANK ON THE SAME ROUTE.
12.16	KZNNRCBC601NS112673 - STANGER TO ETHEMBENI TWO FROM STANGER TAXI RANK TURN LEFT TO BALCOMB TURN, RIGHT TO GLEDOW MILL ROAD, LEFT TO R102 TURN RIGHT TO JOIN R74 PROCEED STRAIGHT UNTIL YOU JOIN N2 SOUTH FREEWAY PROCEED AND TURN TO THE FIRST LEFT TURN OFF, TURN RIGHT TO R26 AND CROSS OVER N2 FREEWAY, TURN TO THE FIRST RIGHT PALM LAND PASSING B&B TO ETHEMBENI TWO DROP OFF AND PICK UP PASSENGERS AND RETURN TO STANGER TAXI RANK ON THE SAME ROUTE.
12.17	KZNNRCBC601NS112704 - STANGER TO TINLEY MANOR FROM STANGER TAXI RANK LEFT INTO BALCOMB STREET TURN LEFT INTO CHIEF ALBERT LUTHULI STREET PROCEED PASSING STANGER POLICE STATION TURN RIGHT TO JOIN R102 TURN LEFT TINLEY MANOR ROAD PASS UNDERNEATH THE BRIDGE PROCEED STRAIGHT TO TINLEY MANOR PICK UP AND DROP OFF AND PICK UP PASSENGERS AND RETURN TO STANGER TAXI RANK ON THE SAME ROUTE.
12.18	KZNNRCBC601NS112735 - STANGER TO EMPANGENI FROM STANGER TAXI RANK TURN LEFT TO BALCOMB STREET TURN RIGHT TO GLEDOW MILL TURN LEFT TO R102 NORTH, PROCEED STRAIGHT UNTIL TURN LEFT TO R34 TURN RIGHT TO UNNAMED ROAD AFTER MAXWELL TURN RIGHT TO COMMERCIAL ROAD AND TURN RIGHT INTO EMPANGENI B RANK. DROP OFF AND PICK UP PASSENGERS AND RETURN TO STANGER TAXI RANK ON THE SAME ROUTE.
12.19	KZNNRCBC601NS112797 - STANGER TO MTUBATUBA FROM STANGER TAXI RANK LEFT ONTO BALCOMB STREET TURN RIGHT INTO GLEDOW MILL ROAD LEFT INTO R102 RIGHT INTO R74 PROCEED TO JOIN N2 NORTH FREEWAY PASS MTHUNZINI TOLL PLAZA, PROCEED UNTIL TURN RIGHT TO JOIN R18 TURN LEFT TO INYATHI ROAD AND TURN RIGHT INTO MTUBATUBA TAXI RANK, DROP OFF AND PICK UP RETURN TO STANGER TAXI RANK ON THE SAME ROUTE.
12.20	KZNNRCBC601NS112921 - STANGER TO DRIEFONTEIN FROM STANGER TAXI RANK, RIGHT BALCOMBE STREET, TURN LEFT TO CHIEF ALBERT LUTHULI STREET PROCEED PASSING STANGER POLICE STATION, TURN RIGHT TO R102 PROCEED ALONG R102, TURN RIGHT ON COMPENSATION ROAD PROCEED TO DRIEFONTEIN TAXI RANK DROP AND PICK UP PASSENGERS AND RETURN TO STANGER TAXI RANK ON THE SAME ROUTE.
12.21	KZNNRCBC601NS112952 - STANGER TO SHEFIELD FROM STANGER TAXI RANK TURN LEFT TO BALCOMB STREET TURN RIGHT TO GLEDOW MILL ROAD PROCEED AND TURN RIGHT TO JOIN R102 ALONG R102 TURN LEFT SALT ROCK ROAD AND CROSSOVER N2 FREEWAY INTO SHEFIELD BEACH ROAD PROCEED SHEFIELD BEACH ROAD DROP OFF PASSENGERS PASSING CBD TO BP GARAGE TO SHEFIELD BEACH DROP OFF AND PICK UP PASSENGERS AND RETURN TO STANGER TAXI RANK ON THE SAME ROUTE.
12.22	KZNNRCBC601NS112983 - STANGER TO GREYTOWN FROM STANGER TAXI RANK TURN LEFT INTO BALCOMB STREET TURN LEFT INTO GLEDOW MILL ROUTE, RIGHT INTO KING SHAKA STREET LEFT INTO R74, PROCEED AND TURN LEFT INTO DURBAN STREET INTO GREYTOWN TAXI RANK DROP OFF AND PICK UP PASSENGERS RETURN TO STANGER TAXI RANK ON THE SAME ROUTE.
12.23	KZNNRCBC601NS113076 - STANGER TO TETE FROM STANGER TAXI RANK TURN INTO BALCOMB STREET TURN LEFT INTO CHIEF ALBERT LUTHULI PROCEED PASSING STANGER POLICE STATION TURN RIGHT R102 PROCEED TURN RIGHT TETE TOWNSHIP DROP OFF AND PICK UP PASSENGER AND RETURN TO STANGER TAXI RANK ON THE SAME ROUTE.
12.24	KZNNRCBC601NS113138 - STANGER TO SHOMBELA FROM STANGER TAXI RANK TURN INTO BALCOMB STREET TURN LEFT INTO CHIEF ALBERT STREET PASSING STANGER POLICE STATION TURN INTO R102 TURN RIGHT TO ZIHLABATHINI PASSING LLOYD SCHOOL TURN LEFT PROCEED TO SHOMBELA TOWNSHIP DROP OFF AND PICK UP PASSENGER AND RETURN TO STANGER TAXI RANK ON THE SAME ROUTE.
12.25	KZNNRCBC601NS113169 - STANGER TO NKOBONGO FROM STANGER TAXI RANK TURN INTO BALCOMB STREET TURN LEFT INTO CHIEF ALBERT STREET PASSING STANGER POLICE STATION TURN INTO R102 TURN RIGHT INTO CEMETERY ROAD PROCEED TO NKOBONGO TOWNSHIP DROP OFF AND PICK UP PASSENGER AND RETURN TO STANGER TAXI RANK ON THE SAME ROUTE.
12.26	KZNNRCBC601NS113200 - STANGER TO SHAKASKRAAL (NKOBONGO) FROM STANGER TAXI RANK TURN INTO BALCOMB STREET TURN LEFT INTO CHIEF ALBERT STREET PASSING STANGER POLICE STATION TURN INTO R102 INTO SHAKASKRAAL CBD TURN RIGHT INTO SCHOOL ROAD PROCEED TO NKOBONGO TOWNSHIP DROP OFF AND PICK UP PASSENGER AND RETURN TO STANGER TAXI RANK ON THE SAME ROUTE.
12.27	KZNNRCBC601NS113231 - STANGER TO GROUTVILLE FROM STANGER TAXI RANK TURN INTO BALCOMB STREET TURN LEFT INTO CHIEF ALBERT STREET PASSING STANGER POLICE STATION TURN RIGHT TO JOIN R102 PASSING NONHLEVU HIGH SCHOOL AT GROUTVILLE DROP OFF AND PICK UP PASSENGER AND TURN RIGHT TO B93 AT GROUTVILLE DROP OFF AND PICK UP PASSENGERS AND RETURN TO STANGER TAXI RANK ON THE SAME ROUTE.
12.28	KZNNRCBC601NS113417 - STANGER TO NYATHIKAZI FROM STANGER TAXI RANK TURN INTO BALCOMB STREET TURN RIGHT GLEDOW MILL ROAD, TURN LEFT INTO R102, TURN LEFT TO DARNALL ROAD, TURN LEFT AND PROCEED NYATHIKAZI PROCEED TO NYATHIKAZI DROP OFF AND PICK UP PASSENGER AND RETURN TO STANGER TAXI RANK ON THE SAME ROUTE.
12.29	KZNNRCBC601NS113479 - STANGER TO HLOMENDLINI. FROM STANGER TAXI RANK TURN LEFT INTO BALCOMB STREET TURN RIGHT INTO GLEDOW MILL ROAD, TURN LEFT INTO R102 PROCEED, TURN LEFT BDWOOD ROAD PASS BP GARAGE PROCEED HLOMENDLINI TOWNSHIP DROP OFF AND PICK UP PASSENGERS AND RETURN TO STANGER TAXI RANK ON THE SAME ROUTE.



transport

Department:
Transport
Province of KwaZulu-Natal

GAZETTE

LGKZNG43-2020-FEB

REGION: ALL

1) Application Number: APP0121718	2) Gazette Number: LGKZNG43-2020-FEB
3) Applicant: SE MBAMBO ID NO. 7201305516087 Association: STANGER TAXI OWNERS ASSOCIATION	4) Applicant Address: P O BOX 33009 KWA-DUKUZA 4450
5) Existing Licence Holder: NOT APPLICABLE ID NO. NOT APPLICABLE	6) Existing Licence Holder Address: NOT APPLICABLE
7) Type of application: NEW OPERATING LICENCE	8) Operating Licence Number: NOTAVAILABLE
9) Vehicle Type: MINIBUS	10) 1 X 15 (SEATED) + 0 (STANDING)
11) Region: ILEMBE	
12.1	22027Q2201EM10191823 - STANGER TO MANGUZI FROM STANGER TAXI RANK AT THE CORNER OF CATO STREET AND BALCOMB STREET, TURN LEFT INTO BALCOMB STREET, TURN RIGHT INTO GLEDOWMILL ROAD, TURN LEFT INTO R102 PASSING MANDINI, GINGINDLOVU AND TURN LEFT INTO R66, TURN RIGHT INTO R102 TO MTHUNZINI, PASS MTUNZINI, PASS EMPANGENI USING R102 JOIN N2 TO MTUBATUBA PASS HLUHLUWE, PASS MKHUZE, TURN RIGHT INTO R222/1 PASS JOZINI PROCEED AND TURN RIGHT INTO P55/2 PROCEED TO OPHONDWENI AND DROP OFF PASSENGERS PROCEED AND JOIN R22, PROCEED UNTIL MANGUZI THEN TURN RIGHT INTO MANGUZI TAXI RANK (DROP OFF AND PICK UP PASSENGERS AND BACK TO STANGER TAXI RANK)
12.2	22027Q2202HJ00191826 - STANGER TO BALLITO BAY. FROM STANGER TAXI RANK AT THE CORNER OF CATO AND BALCOMB STREET, TURN LEFT INTO BALCOMB STREET, TURN RIGHT INTO GLEDOWMILL ROAD, TURN RIGHT INTO R102 PASS NTSHAWINI, MELLVILLE, GROUTVILLE START PICKING UP AND DROPPING OFF AT ETETE PROCEED TO SHAKASKRAAL RAILWAY STATION (PICK AND DROP) PROCEED AND TURN LEFT INTO SALT ROCK ROAD CROSS N2 FREEWAY PROCEED PASS SIZANI SCHOOL, PASS SHELL GARAGE, PASS SALT ROCK HOTEL, JOIN DOLPHIN CRESCENT ROAD, JOIN OCEAN DRIVE, JOIN DOLPHIN CRESCENT PROCEED AND TURN RIGHT INTO COMPENSATION BEACH BOULEVARD ROAD PROCEED AND TURN INTO TAXI STOP NEXT TO SPAR (DROP OFF AND PICK UP PASSENGERS), RETURN USING COMPENSATION BEACH ROAD, TURN LEFT TO JOIN HAWKINS ROAD, LEFT INTO BALLITO DRIVE PASS CALTEX GARAGE PROCEED TO A TRAFFIC CIRCLE AND TURN LEFT INTO BALLITO BUSINESS PARK (DROP OFF AND PICK UP PASSENGERS) RETURN TO STANGER TAXI RANK USING BALLITO DRIVE TURN LEFT TO JOIN N2 PROCEED TURN LEFT TO JOIN SALT ROCK ROAD, TURN RIGHT TO JOIN R102 PASS UMLALI POLICE STATION, PASS STANGER POLICE STATION JOIN ALBERT LUTHULI STREET, TURN RIGHT INTO BALCOMB STREET AND TURN LEFT INTO STANGER TAXI RANK (DROP OFF AND PICK UP PASSENGERS).
12.3	22027Q22068T10191820 - STANGER TO PIETERMARITZBURG. FROM STANGER TAXI RANK RIGHT AT THE CORNER OF CATO AND BALCOMB STREET, TURN RIGHT INTO BALCOMB STREET, TURN LEFT INTO CATO STREET, TURN RIGHT INTO MAHATMA GANDHI STREET WHICH BECOMES ALBERT LUTHULI STREET, JOIN R4, PASS MAPHUMULO, PASS KRANSKOP AND PROCEED WITH R74 PROCEED AND TURN LEFT INTO R33 PROCEED PASSING SEVEN OAK, PASS NEW HANOVER PROCEED WITH R33 AND TURN LEFT TO BHAMBATHA ROAD WHICH BECOMES DR CHOTA MOTALA ROAD BECOMING CHURCH STREET TURN LEFT TO PIETERMARITZBURG TAXI RANK (DROP OFF AND PICK UP PASSENGERS TO STANGER TAXI RANK USING THE SAME ROUTE).
12.4	22027Q2206W100191815 - STANGER TO DARNALL FROM STANGER TAXI RANK AT THE CORNER OF CATO STREET AND BALCOMB STREET, TURN LEFT INTO BALCOMB STREET, TURN RIGHT INTO GLEDOWMILL ROAD, TURN LEFT INTO R102 TURN LEFT INTO D159 CROSS RAILWAY BRIDGE (PICK AND DROP PASSENGERS) PROCEED AND TURN RIGHT, CROSS A BRIDGE TOWARDS HULLET SUGARMILL DROP OFF AND PICK UP PASSENGERS AT THE CORNER OF NALLAH AND SAMARDEE ROAD I DARNALL.
12.5	22027Q2209QU10191818 - STANGER TO MANDENI. FROM STANGER TAXI RANK AT THE CORNER OF CATO AND BALCOMB STREET, TURN LEFT INTO BALCOMB STREET, TURN RIGHT INTO GLEDOWMILL ROAD, TURN LEFT TO JOIN R102 PROCEED PASSING NEWGEUDELAND, DARNAL, ZINKWAZI, FORT PEARSON TUGELA, TURN LEFT TO JOIN D258 PROCEED AND TURN RIGHT INTO P459 PROCEED AND TURN LEFT AT THE SET OF ROBOTS, PROCEED AND TURN LEFT INTO MANDENI TAXI RANK, DROP OFF PASSENGERS AND PICK UP PASSENGERS TO STANGER TAXI RANK USING THE SAME ROUTE.
12.6	22027Q220HJ00197122 - STANGER TO BALLITO BAY. FROM STANGER TAXI RANK AT THE CORNER OF CATO AND BALCOMB STREET, TURN LEFT INTO BALCOMB STREET, TURN RIGHT INTO GLEDOWMILL ROAD, TURN RIGHT INTO R102 PASS NTSHAWINI, MELLVILLE, GROUTVILLE START PICKING UP AND DROPPING OFF AT ETETE PROCEED TO SHAKASKRAAL RAILWAY STATION (PICK AND DROP) PROCEED AND TURN LEFT INTO SALT ROCK ROAD CROSS N2 FREEWAY PROCEED PASS SIZANI SCHOOL, PASS SHELL GARAGE, PASS SALT ROCK HOTEL, JOIN DOLPHIN CRESCENT ROAD, JOIN OCEAN DRIVE, JOIN DOLPHIN CRESCENT PROCEED AND TURN RIGHT INTO COMPENSATION BEACH BOULEVARD ROAD PROCEED AND TURN INTO TAXI STOP NEXT TO SPAR (DROP OFF AND PICK UP PASSENGERS), RETURN USING COMPENSATION BEACH ROAD, TURN LEFT TO JOIN HAWKINS ROAD, LEFT INTO BALLITO DRIVE PASS CALTEX GARAGE PROCEED TO A TRAFFIC CIRCLE AND TURN LEFT INTO BALLITO BUSINESS PARK (DROP OFF AND PICK UP PASSENGERS) RETURN TO STANGER TAXI RANK USING BALLITO DRIVE TURN LEFT TO JOIN N2 PROCEED TURN LEFT TO JOIN SALT ROCK ROAD, TURN RIGHT TO JOIN R102 PASS UMLALI POLICE STATION, PASS STANGER POLICE STATION JOIN ALBERT LUTHULI STREET, TURN RIGHT INTO BALCOMB STREET AND TURN LEFT INTO STANGER TAXI RANK (DROP OFF AND PICK UP PASSENGERS).
12.7	KZNNRBCB601NS112332 - STANGER TO NTSHAWINI FROM STANGER TAXI RANK TURN RIGHT TO BALCOMB STREET TURN LEFT INTO CHIEF ALBERT STREET PROCEED STANGER PASSING POLICE STATION JOIN R102 TURN RIGHT AT GLEDOW CROSSING AND TURN RIGHT INTO NTSHAWINI AREA THEN LEFT AT MAGANGA COTTAGE TO DROP AND PICK PASSENGERS AND RETURN TO STANGER TAXI RANK ON THE SAME.
12.8	KZNNRBCB601NS112363 - STANGER TO THEM BENI ONE FROM STANGER TAXI RANK TURN LEFT TO BALCOMB STREET TURN RIGHT TO R02, TURN LEFT BEFORE PASSING GROUTVILLE HIGH SCHOOL THEN INTO D226 AT THEM BENI ONE (MOSTLY STOP) TO DROP OFF AND PICK UP PASSENGERS AND RETURN TO STANGER TAXI RANK ON THE SAME ROUTE
12.9	KZNNRBCB601NS112394 - STANGER TO GLEDOW MILL FROM STANGER TAXI RANK TURN LEFT TO BALCOMB STREET TURN RIGHT INTO GLEDOW MILL ROAD CROSS R02 THEN PROCEED ALONG GLEDOW MILL ROAD PASSING GLEDOW SUGAR MILL DROP OFF PASSENGERS TO GLEDOW MINI MARKET AND DROP OFF AND PICK UP PASSENGERS PROCEED TO GLEDOW MILL MINI MARKET AND DROP OFF AND PICK UP PASSENGERS AND RETURN TO STANGER TAXI RANK IN THE SAME ROUTE.
12.10	KZNNRBCB601NS112425 - STANGER TO BLYTHEDALE BEACH FROM STANGER TAXI RANK TURN LEFT INTO BALCOMB STREET, RIGHT INTO GLEDOW MILL ROAD TURN LEFT INTO R02 TURN RIGHT INTO R74 PROCEED TO BLYTHEDALE BEACH TO DROP OFF AND PICK UP PASSENGERS AND RETURN TO STANGER TAXI RANK ON THE SAMEROUTE.
12.11	KZNNRBCB601NS112487 - STANGER TO SHAKAVILLE FROM STANGER TAXI RANK TURN LEFT TO BALCOMB STREET TURN LEFT INTO GLEDOW MILL ROAD TURN RIGHT INTO KING SHAKA, TURN LEFT INTO MAHATMA GANDHI ROAD TURN RIGHT INTO CATO STREET ALONG SHAKAVILLE, DROP OFF PASSENGER AND PICK UP TURN LEFT TO BAUHINIA RIGHT INTO SHAKAVILLE STREET LEFT TO SCHOOL STREET LEFT TO MDIMA RIGHT TO MAFAYUKE, RIGHT TO NOBAMBA RIGHT TO MFEKANE AND DROP OFF AND PICK UP PASSENGERS AND RETURN TO STANGER TAXI RANK ON THE SAME ROUTE.



transport

Department:
Transport
Province of KwaZulu-Natal

GAZETTE

LGKZNG43-2020-FEB

REGION: ALL

12.12	KZNNRBCB601NS112518 - STANGER TO LINDELANI FROM STANGER TAXI RANK RIGHT INTO BALCOMB STREET LEFT INTO GLEDOW MILL ROAD, TURN RIGHT INTO KING SHAKA PROCEED INTO DOESBURG ROAD, LEFT INTO LINDELANI ROAD DROP OFF AND PICK UP PASSENGERS AND RETURN TO STANGER TAXI RANK ON THE SAME ROUTE.
12.13	KZNNRBCB601NS112580 - STANGER TO CHARLOTTEDALE FROM STANGER TAXI RANK, TURN RIGHT INTO GLEDOW MILL ROAD, TURN RIGHT INTO R102 PROCEED ALONG R102, TURN LEFT AND PASS GROUTVILLE CLINIC PASS ALDENVILLE PRIMARY SCHOOL PASS THE CHARLOTTEDALE RAILWAY STATION, TURN LEFT TO CHARLOTTEDALE INFORMAL SETTLEMENT, PICK UP AND DROP PASSENGERS AND RETURN TO STANGER TAXI RANK ON THE SAME ROUTE.
12.14	KZNNRBCB601NS112611 - STANGER TO CRANBROOK FROM STANGER TAXI RANK RIGHT TO BALCOMB STREET LEFT TO CHIEF ALBERT STREET PROCEED PASSING STANGER POLICE STATION, TURN RIGHT TO R102 PASSING CRANBROOK ROAD PROCEED ALONG CRANBROOK ROAD AND PASS ZILUNGISELE PRIMARY SCHOOL AND MGIGIMBE PRIMARY SCHOOL BOTH ON THE LEFT AND AT CRANBROOK PICK AND DROP PASSENGERS AND RETURN TO STANGER TAXI RANK ON THE SAME ROUTE.
12.15	KZNNRBCB601NS112642 - STANGER TO GROUTVILLE FROM STANGER TAXI RANK TURN RIGHT TO BALCOMB STREET AND LEFT TO ALBERT LUTHULI STREET JOIN R102 PROCEED AND TURN RIGHT TO NOKUKHANYA LUTHULI STREET PASS LUTHULI MUSEUM, TURN LEFT AT THE T JUNCTION PASS THE GRAVE YARD AT MELANDA TO DROP OFF AND PICK UP PASSENGERS AND RETURN TO STANGER TAXI RANK ON THE SAME ROUTE.
12.16	KZNNRBCB601NS112673 - STANGER TO ETHEMBENI TWO FROM STANGER TAXI RANK TURN LEFT TO BALCOMB STREET, RIGHT TO GLEDOW MILL ROAD, LEFT TO R102 TURN RIGHT TO JOIN R74 PROCEED STRAIGHT UNTIL YOU JOIN N2 SOUTH FREEWAY PROCEED AND TURN TO THE FIRST LEFT TURN OFF, TURN RIGHT TO R226 AND CROSS OVER N2 FREEWAY, TURN TO THE FIRST RIGHT PALM LAND PASSING B&B TO ETHEMBENI TWO DROP OFF AND PICK UP PASSENGERS AND RETURN TO STANGER TAXI RANK ON THE SAME ROUTE.
12.17	KZNNRBCB601NS112704 - STANGER TO TINLEY MANOR FROM STANGER TAXI RANK LEFT INTO BALCOMB STREET TURN LEFT INTO CHIEF ALBERT LUTHULI STREET PROCEED PASSING STANGER POLICE STATION TURN RIGHT TO JOIN R102 TURN LEFT TINLEY MANOR ROAD PASS UNDERNEATH THE BRIDGE PROCEED STRAIGHT TO TINLEY MANOR PICK UP AND DROP OFF AND PICK UP PASSENGERS AND RETURN TO STANGER TAXI RANK ON THE SAME ROUTE.
12.18	KZNNRBCB601NS112797 - STANGER TO MTUBATUBA FROM STANGER TAXI RANK LEFT ONTO BALCOMB STREET TURN RIGHT INTO GLEDOW MILL ROAD LEFT INTO R102 RIGHT INTO R74 PROCEED TO JOIN N2 NORTH FREEWAY PASS MTHUNZINI TOLL PLAZA, PROCEED UNTIL TURN RIGHT TO JOIN R102 TURN LEFT TO INYATHI ROAD AND TURN RIGHT INTO MTUBATUBA TAXI RANK, DROP OFF AND PICK UP RETURN TO STANGER TAXI RANK ON THE SAME ROUTE.
12.19	KZNNRBCB601NS112921 - STANGER TO DRIEFONTEIN FROM STANGER TAXI RANK, RIGHT BALCOMB STREET, TURN LEFT TO CHIEF ALBERT LUTHULI STREET PROCEED PASSING STANGER POLICE STATION, TURN RIGHT TO R102 PROCEED ALONG R102, TURN RIGHT ON COMPENSATION ROAD PROCEED TO DRIEFONTEIN TAXI RANK DROP AND PICK UP PASSENGERS AND RETURN TO STANGER TAXI RANK ON THE SAME ROUTE.
12.20	KZNNRBCB601NS112952 - STANGER TO SHEFIELD FROM STANGER TAXI RANK TURN LEFT TO BALCOMB STREET TURN RIGHT TO GLEDOW MILL ROAD PROCEED AND TURN RIGHT TO JOIN R102 ALONG R102 TURN LEFT SALT ROCK ROAD AND CROSSOVER N2 FREEWAY INTO SHEFIELD BEACH ROAD PROCEED SHEFIELD BEACH ROAD DROP OFF PASSENGERS PASSING CBD TO BP GARAGE TO SHEFIELD BEACH DROP OFF AND PICK UP PASSENGERS AND RETURN TO STANGER TAXI RANK ON THE SAME ROUTE.
12.21	KZNNRBCB601NS112983 - STANGER TO GREYTOWN FROM STANGER TAXI RANK TURN LEFT INTO BALCOMB STREET TURN LEFT INTO GLEDOW MILL ROAD, RIGHT INTO KING SHAKA STREET LEFT INTO R74, PROCEED AND TURN LEFT INTO DURBAN STREET INTO GREYTOWN TAXI RANK DROP OFF AND PICK UP PASSENGERS RETURN TO STANGER TAXI RANK ON THE SAME ROUTE.
12.22	KZNNRBCB601NS113076 - STANGER TO TETE FROM STANGER TAXI RANK TURN INTO BALCOMB STREET TURN LEFT INTO CHIEF ALBERT LUTHULI PROCEED PASSING STANGER POLICE STATION TURN RIGHT R102 PROCEED TURN RIGHT TETE TOWNSHIP DROP OFF AND PICK UP PASSENGER AND RETURN TO STANGER TAXI RANK ON THE SAME ROUTE.
12.23	KZNNRBCB601NS113138 - STANGER TO SHOMBELA FROM STANGER TAXI RANK TURN INTO BALCOMB STREET TURN LEFT INTO CHIEF ALBERT STREET PASSING STANGER POLICE STATION TURN INTO R102 TURN RIGHT TO ZIHLABATHINI PASSING LLOYD SCHOOL TURN LEFT PROCEED TO SHOMBELA TOWNSHIP DROP OFF AND PICK UP PASSENGER AND RETURN TO STANGER TAXI RANK ON THE SAME ROUTE.
12.24	KZNNRBCB601NS113169 - STANGER TO NKOBONGO FROM STANGER TAXI RANK TURN INTO BALCOMB STREET TURN LEFT INTO CHIEF ALBERT STREET PASSING STANGER POLICE STATION TURN INTO R102 TURN RIGHT INTO CEMETERY ROAD PROCEED TO NKOBONGO TOWNSHIP DROP OFF AND PICK UP PASSENGER AND RETURN TO STANGER TAXI RANK ON THE SAME ROUTE.
12.25	KZNNRBCB601NS113200 - STANGER TO SHAKASKRAAL (NKOBONGO) FROM STANGER TAXI RANK TURN INTO BALCOMB STREET TURN LEFT INTO CHIEF ALBERT STREET PASSING STANGER POLICE STATION TURN INTO R102 INTO SHAKASKRAAL CBD TURN RIGHT INTO SCHOOL ROAD PROCEED TO NKOBONGO TOWNSHIP DROP OFF AND PICK UP PASSENGER AND RETURN TO STANGER TAXI RANK ON THE SAME ROUTE.
12.26	KZNNRBCB601NS113231 - STANGER TO GROUTVILLE FROM STANGER TAXI RANK TURN INTO BALCOMB STREET TURN LEFT INTO CHIEF ALBERT STREET PASSING STANGER POLICE STATION TURN RIGHT TO JOIN R102 PASSING NONHLEVI HIGH SCHOOL AT GROUTVILLE DROP OFF AND PICK UP PASSENGER AND TURN RIGHT TO R93 AT GROUTVILLE DROP OFF AND PICK UP PASSENGERS AND RETURN TO STANGER TAXI RANK ON THE SAME ROUTE.
12.27	KZNNRBCB601NS113417 - STANGER TO NYATHIKAZI FROM STANGER TAXI RANK TURN INTO BALCOMB STREET TURN RIGHT GLEDOW MILL ROAD, TURN LEFT INTO R102, TURN LEFT TO DARNALL ROAD, TURN LEFT AND PROCEED NYATHIKAZI PROCEED TO NYATHIKAZI DROP OFF AND PICK UP PASSENGER AND RETURN TO STANGER TAXI RANK ON THE SAME ROUTE.
12.28	KZNNRBCB601NS113479 - STANGER TO HLOMENDLINI. FROM STANGER TAXI RANK TURN LEFT INTO BALCOMB STREET TURN RIGHT INTO GLEDOW MILL ROAD, TURN LEFT INTO R102 PROCEED, TURN LEFT BDWOOD ROAD PASS BP GARAGE PROCEED HLOMENDLINI TOWNSHIP DROP OFF AND PICK UP PASSENGERS AND RETURN TO STANGER TAXI RANK ON THE SAME ROUTE.



transport

Department:
Transport
Province of KwaZulu-Natal

GAZETTE

LGKZNG43-2020-FEB

REGION: ALL

1) Application Number: APP0121725	2) Gazette Number: LGKZNG43-2020-FEB
3) Applicant: SE MBAMBO ID NO. 7201305516087 Association: STANGER TAXI OWNERS ASSOCIATION	4) Applicant Address: P O BOX 33009 KWA-DUKUZA 4450
5) Existing Licence Holder: NOT APPLICABLE ID NO. NOT APPLICABLE	6) Existing Licence Holder Address: NOT APPLICABLE
7) Type of application: NEW OPERATING LICENCE	8) Operating Licence Number: NOTAVAILABLE
9) Vehicle Type: MINIBUS	10) 1 X 15 (SEATED) + 0 (STANDING)
11) Region: ILEMBE	
12.1	22027Q2201EM10191823 - STANGER TO MANGUZI FROM STANGER TAXI RANK AT THE CORNER OF CATO STREET AND BALCOMB STREET, TURN LEFT INTO BALCOMB STREET, TURN RIGHT INTO GLEDOWMILL ROAD, TURN LEFT INTO R102 PASSING MANDINI, GINGINDLOVU AND TURN LEFT INTO R66, TURN RIGHT INTO R102 TO MTHUNZINI, PASS MTUNZINI, PASS EMPANGENI USING R102 JOIN N2 TO MTUBATUBA PASS HLUHLUWE, PASS MKHUZE, TURN RIGHT INTO R22/1 PASS JOZINI PROCEED AND TURN RIGHT INTO P55/2 PROCEED TO OPHODWENI AND DROP OFF PASSENGERS PROCEED AND JOIN R22, PROCEED UNTIL MANGUZI THEN TURN RIGHT INTO MANGUZI TAXI RANK (DROP OFF AND PICK UP PASSENGERS AND BACK TO STANGER TAXI RANK)
12.2	22027Q2202HJ00191826 - STANGER TO BALLITO BAY. FROM STANGER TAXI RANK AT THE CORNER OF CATO AND BALCOMB STREET, TURN LEFT INTO BALCOMB STREET, TURN RIGHT INTO GLEDOWMILL ROAD, TURN RIGHT INTO R102 PASS NTSHAWINI, MELLVILLE, GROUTVILLE START PICKING UP AND DROPPING OFF AT ETETE PROCEED TO SHAKASKRAAL RAILWAY STATION (PICK AND DROP) PROCEED AND TURN LEFT INTO SALT ROCK ROAD CROSS 8 FREEWAY PROCEED PASS SIZANI SCHOOL, PASS SHELL GARAGE, PASS SALT ROCK HOTEL, JOIN DOLPHIN CRESCENT ROAD, JOIN OCEAN DRIVE, JOIN DOLPHIN CRESCENT PROCEED AND TURN RIGHT INTO COMPENSATION BEACH BOULEVARD ROAD PROCEED AND TURN INTO TAXI STOP NEXT TO SPAR (DROP OFF AND PICK UP PASSENGERS), RETURN USING COMPENSATION BEACH ROAD, TURN LEFT TO JOIN HAWKINS ROAD, LEFT INTO BALLITO DRIVE PASS CALTEX GARAGE PROCEED TO A TRAFFIC CIRCLE AND TURN LEFT INTO BALLITO BUSINESS PARK (DROP OFF AND PICK UP PASSENGERS) RETURN TO STANGER TAXI RANK USING BALLITO DRIVE TURN LEFT TO JOIN N2 PROCEED TURN LEFT TO JOIN SALT ROCK ROAD, TURN RIGHT TO JOIN R102 PASS UMHLELI POLICE STATION, PASS STANGER POLICE STATION JOIN ALBERT LUTHULI STREET, TURN RIGHT INTO BALCOMB STREET AND TURN LEFT INTO STANGER TAXI RANK (DROP OFF AND PICK UP PASSENGERS).
12.3	22027Q22068T10191820 - STANGER TO PIETERMARITZBURG. FROM STANGER TAXI RANK RIGHT AT THE CORNER OF CATO AND BALCOMB STREET, TURN RIGHT INTO BALCOMB STREET, TURN LEFT INTO CATO STREET, TURN RIGHT INTO MAHTMA GHANDI STREET WHICH BECOMES ALBERT LUTHULI STREET, JOIN R4, PASS MAPHUMULO, PASS KRANSKOP AND PROCEED WITH R74 PROCEED AND TURN LEFT INTO R33 PROCEED PASSING SEVEN OAK, PASS NEW HANOVER PROCEED WITH R33 AND TURN LEFT TO BHAMBATHA ROAD WHICH BECOMES DR CHOTA MOTALA ROAD BECOMING CHURCH STREET TURN LEFT TO PIETERMARITZBURG TAXI RANK (DROP OFF AND PICK UP PASSENGERS TO STANGER TAXI RANK USING THE SAME ROUTE).
12.4	22027Q2206W100191815 - STANGER TO DARNALL FROM STANGER TAXI RANK AT THE CORNER OF CATO STREET AND BALCOMB STREET, TURN LEFT INTO BALCOMB STREET, TURN RIGHT INTO GLEDOWMILL ROAD, TURN LEFT INTO R102 TURN LEFT INTO D159 CROSS RAILWAY BRIDGE (PICK AND DROP PASSENGERS) PROCEED AND TURN RIGHT, CROSS A BRIDGE TOWARDS HULLET SUGARMILL DROP OFF AND PICK UP PASSENGERS AT THE CORNER OF NALLAH AND SAMARDEE ROAD I DARNALL.
12.5	22027Q2209QU10191818 - STANGER TO MANDENI. FROM STANGER TAXI RANK AT THE CORNER OF CATO AND BALCOMB STREET, TURN LEFT INTO BALCOMB STREET, TURN RIGHT INTO GLEDOWMILL ROAD, TURN LEFT TO JOIN R102 PROCEED PASSING NEWGEUDELAND, DARNAL, ZINKWAZI, FORT PEARSON TUGELA, TURN LEFT TO JOIN D258 PROCEED AND TURN RIGHT INTO P459 PROCEED AND TURN LEFT AT THE SET OF ROBOTS, PROCEED AND TURN LEFT INTO MANDENI TAXI RANK, DROP OFF PASSENGERS AND PICK UP PASSENGERS TO STANGER TAXI RANK USING THE SAME ROUTE.
12.6	22027Q220HJ00197122 - STANGER TO BALLITO BAY. FROM STANGER TAXI RANK AT THE CORNER OF CATO AND BALCOMB STREET, TURN LEFT INTO BALCOMB STREET, TURN RIGHT INTO GLEDOWMILL ROAD, TURN RIGHT INTO R102 PASS NTSHAWINI, MELLVILLE, GROUTVILLE START PICKING UP AND DROPPING OFF AT ETETE PROCEED TO SHAKASKRAAL RAILWAY STATION (PICK AND DROP) PROCEED AND TURN LEFT INTO SALT ROCK ROAD CROSS 8 FREEWAY PROCEED PASS SIZANI SCHOOL, PASS SHELL GARAGE, PASS SALT ROCK HOTEL, JOIN DOLPHIN CRESCENT ROAD, JOIN OCEAN DRIVE, JOIN DOLPHIN CRESCENT PROCEED AND TURN RIGHT INTO COMPENSATION BEACH BOULEVARD ROAD PROCEED AND TURN INTO TAXI STOP NEXT TO SPAR (DROP OFF AND PICK UP PASSENGERS), RETURN USING COMPENSATION BEACH ROAD, TURN LEFT TO JOIN HAWKINS ROAD, LEFT INTO BALLITO DRIVE PASS CALTEX GARAGE PROCEED TO A TRAFFIC CIRCLE AND TURN LEFT INTO BALLITO BUSINESS PARK (DROP OFF AND PICK UP PASSENGERS) RETURN TO STANGER TAXI RANK USING BALLITO DRIVE TURN LEFT TO JOIN N2 PROCEED TURN LEFT TO JOIN SALT ROCK ROAD, TURN RIGHT TO JOIN R102 PASS UMHLELI POLICE STATION, PASS STANGER POLICE STATION JOIN ALBERT LUTHULI STREET, TURN RIGHT INTO BALCOMB STREET AND TURN LEFT INTO STANGER TAXI RANK (DROP OFF AND PICK UP PASSENGERS).
12.7	KZNNRBCB601NS112332 - STANGER TO NTSHAWINI FROM STANGER TAXI RANK TURN RIGHT TO BALCOMB STREET TURN LEFT INTO CHIEF ALBERT STREET PROCEED STANGER PASSING POLICE STATION JOIN R102 TURN RIGHT AT GLEDOW CROSSING AND TURN RIGHT INTO NTSHAWINI AREA THEN LEFT AT MAGANGA COTTAGE TO DROP AND PICK PASSENGERS AND RETURN TO STANGER TAXI RANK ON THE SAME.
12.8	KZNNRBCB601NS112363 - STANGER TO THEM BENI ONE FROM STANGER TAXI RANK TURN LEFT TO BALCOMB STREET TURN RIGHT TO R02, TURN LEFT BEFORE PASSING GROUTVILLE HIGH SCHOOL THEN INTO D226 AT THEM BENI ONE (MOSTLY STOP) TO DROP OFF AND PICK UP PASSENGERS AND RETURN TO STANGER TAXI RANK ON THE SAME ROUTE
12.9	KZNNRBCB601NS112394 - STANGER TO GLEDOW MILL FROM STANGER TAXI RANK TURN LEFT TO BALCOMB STREET TURN RIGHT INTO GLEDOW MILL ROAD CROSS R02 THEN PROCEED ALONG GLEDOW MILL ROAD PASSING GLEDOW SUGAR MILL DROP OFF PASSENGERS TO GLEDOW MINI MARKET AND DROP OFF AND PICK UP PASSENGERS PROCEED TO GLEDOW MILL MINI MARKET AND DROP OFF AND PICK UP PASSENGERS AND RETURN TO STANGER TAXI RANK IN THE SAME ROUTE.
12.10	KZNNRBCB601NS112425 - STANGER TO BLYTHEDALE BEACH FROM STANGER TAXI RANK TURN LEFT INTO BALCOMB STREET, RIGHT INTO GLEDOW MILL ROAD TURN LEFT INTO R02 TURN RIGHT INTO R74 PROCEED TO BLYTHEDALE BEACH TO DROP OFF AND PICK UP PASSENGERS AND RETURN TO STANGER TAXI RANK ON THE SAME ROUTE.
12.11	KZNNRBCB601NS112456 - STANGER TO NEWGEELERLAND FROM STANGER TAXI RANK LEFT BALCOMB STREET, TURN RIGHT TO GLEDOW MILL ROAD TURN RIGHT TO R02 TURN RIGHT INTO NEW GEELERLAND AND DROP OFF AND PICK UP PASSENGERS AND RETURN TO STANGER TAXI RANK ON THE SAME ROUTE.



transport

Department:
Transport
Province of KwaZulu-Natal

GAZETTE

LGKZNG43-2020-FEB

REGION: ALL

12.12	KZNNRBCB601NS112487 - STANGER TO SHAKAVILLE FROM STANGER TAXI RANK TURN LEFT TO BALCOMB STREET TURN LEFT INTO GLEDOW MILL ROAD TURN RIGHT INTO KING SHAKA, TURN LEFT INTO MAHATMA GANDI ROAD TURN RIGHT INTO CATO STREET ALONG SHAKAVILLE, DROP OFF PASSENGER AND PICK UP TURN LEFT TO BAUHNIA RIGHT INTO SHAKAVILLE STREET LEFT TO SCHOOL STREET LEFT TO MDIMA RIGHT TO MAFAVUKE, RIGHT TO NOBAMBA RIGHT TO MFECANE AND DROP OFF AND PICK UP PASSENGERS AND RETURN TO STANGER TAXI RANK ON THE SAME ROUTE.
12.13	KZNNRBCB601NS112518 - STANGER TO LINDELANI FROM STANGER TAXI RANK RIGHT INTO BALCOMB STREET LEFT INTO GLEDOW MILL ROAD, TURN RIGHT INTO KING SHAKA PROCEED INTO DOESBURG ROAD, LEFT INTO LINDELANI ROAD DROP OFF AND PICK UP PASSENGERS AND RETURN TO STANGER TAXI RANK ON THE SAME ROUTE.
12.14	KZNNRBCB601NS112580 - STANGER TO CHARLOTTEDALE FROM STANGER TAXI RANK, TURN RIGHT INTO GLEDOW MILL ROAD, TURN RIGHT INTO R102 PROCEED ALONG R102, TURN LEFT AND PASS GROUTVILLE CLINIC PASS ALDENVILLE PRIMARY SCHOOL PASS THE CHARLOTTEDALE RAILWAY STATION, TURN LEFT TO CHARLOTTEDALE INFORMAL SETTLEMENT, PICK UP AND DROP PASSENGERS AND RETURN TO STANGER TAXI RANK ON THE SAME ROUTE.
12.15	KZNNRBCB601NS112611 - STANGER TO CRANBROOK FROM STANGER TAXI RANK RIGHT TO BALCOMB STREET LEFT TO CHIEF ALBERT STREET PROCEED PASSING STANGER POLICE STATION, TURN RIGHT TO R102 PASSING CRANBROOK ROAD PROCEED ALONG CRANBROOK ROAD AND PASS ZILUNGISELE PRIMARY SCHOOL AND MGIMBE PRIMARY SCHOOL BOTH ON THE LEFT AND AT CRANBROOK PICK AND DROP PASSENGERS AND RETURN TO STANGER TAXI RANK ON THE SAME ROUTE.
12.16	KZNNRBCB601NS112642 - STANGER TO GROUTVILLE FROM STANGER TAXI RANK TURN RIGHT TO BALCOMB STREET AND LEFT TO ALBERT LUTHULI STREET JOIN R102 PROCEED AND TURN RIGHT TO NOKUKHANYA LUTHULI STREET PASS LUTHULI MUSEUM, TURN LEFT AT THE T JUNCTION PASS THE GRAVE YARD AT MELANDA TO DROP OFF AND PICK UP PASSENGERS AND RETURN TO STANGER TAXI RANK ON THE SAME ROUTE.
12.17	KZNNRBCB601NS112673 - STANGER TO ETHEMBENI TWO FROM STANGER TAXI RANK TURN LEFT TO BALCOMB STREET, RIGHT TO GLEDOW MILL ROAD, LEFT TO R102 TURN RIGHT TO JOIN R74 PROCEED STRAIGHT UNTIL YOU JOIN N2 SOUTH FREEWAY PROCEED AND TURN TO THE FIRST LEFT TURN OFF, TURN RIGHT TO R26 AND CROSS OVER N2 FREEWAY, TURN TO THE FIRST RIGHT PALM LAND PASSING B&B TO ETHEMBENI TWO DROP OFF AND PICK UP PASSENGERS AND RETURN TO STANGER TAXI RANK ON THE SAME ROUTE.
12.18	KZNNRBCB601NS112704 - STANGER TO TINLEY MANOR FROM STANGER TAXI RANK LEFT INTO BALCOMB STREET TURN LEFT INTO CHIEF ALBERT LUTHULI STREET PROCEED PASSING STANGER POLICE STATION TURN RIGHT TO JOIN R102 TURN LEFT TINLEY MANOR ROAD PASS UNDERNEATH THE BRIDGE PROCEED STRAIGHT TO TINLEY MANOR PICK UP AND DROP OFF AND PICK UP PASSENGERS AND RETURN TO STANGER TAXI RANK ON THE SAME ROUTE.
12.19	KZNNRBCB601NS112797 - STANGER TO MTUBATUBA FROM STANGER TAXI RANK LEFT ONTO BALCOMB STREET TURN RIGHT INTO GLEDOW MILL ROAD LEFT INTO R102 RIGHT INTO R74 PROCEED TO JOIN N2 NORTH FREEWAY PASS MTHUNZINI TOLL PLAZA, PROCEED UNTIL TURN RIGHT TO JOIN R18 TURN LEFT TO INYATHI ROAD AND TURN RIGHT INTO MTUBATUBA TAXI RANK, DROP OFF AND PICK UP RETURN TO STANGER TAXI RANK ON THE SAME ROUTE.
12.20	KZNNRBCB601NS112921 - STANGER TO DRIEFONTEIN FROM STANGER TAXI RANK, RIGHT BALCOMB STREET, TURN LEFT TO CHIEF ALBERT LUTHULI STREET PROCEED PASSING STANGER POLICE STATION, TURN RIGHT TO R102 PROCEED ALONG R102, TURN RIGHT ON COMPENSATION ROAD PROCEED TO DRIEFONTEIN TAXI RANK DROP AND PICK UP PASSENGERS AND RETURN TO STANGER TAXI RANK ON THE SAME ROUTE.
12.21	KZNNRBCB601NS112952 - STANGER TO SHEFIELD FROM STANGER TAXI RANK TURN LEFT TO BALCOMB STREET TURN RIGHT TO GLEDOW MILL ROAD PROCEED AND TURN RIGHT TO JOIN R102 ALONG R102 TURN LEFT SALT ROCK ROAD AND CROSSOVER N2 FREEWAY INTO SHEFIELD BEACH ROAD PROCEED SHEFIELD BEACH ROAD DROP OFF PASSENGERS PASSING CBD TO BP GARAGE TO SHEFIELD BEACH DROP OFF AND PICK UP PASSENGERS AND RETURN TO STANGER TAXI RANK ON THE SAME ROUTE.
12.22	KZNNRBCB601NS112983 - STANGER TO GREYTOWN FROM STANGER TAXI RANK TURN LEFT INTO BALCOMB STREET TURN LEFT INTO GLEDOW MILL ROAD, RIGHT INTO KING SHAKA STREET LEFT INTO R74, PROCEED AND TURN LEFT INTO DURBAN STREET INTO GREYTOWN TAXI RANK DROP OFF AND PICK UP PASSENGERS RETURN TO STANGER TAXI RANK ON THE SAME ROUTE.
12.23	KZNNRBCB601NS113076 - STANGER TO TETE FROM STANGER TAXI RANK TURN INTO BALCOMB STREET TURN LEFT INTO CHIEF ALBERT LUTHULI STREET PROCEED PASSING STANGER POLICE STATION TURN RIGHT R102 PROCEED TURN RIGHT TETE TOWNSHIP DROP OFF AND PICK UP PASSENGER AND RETURN TO STANGER TAXI RANK ON THE SAME ROUTE.
12.24	KZNNRBCB601NS113138 - STANGER TO SHOMBELA FROM STANGER TAXI RANK TURN INTO BALCOMB STREET TURN LEFT INTO CHIEF ALBERT STREET PASSING STANGER POLICE STATION TURN INTO R102 TURN RIGHT TO ZIHLABATHINI PASSING LLOYD SCHOOL TURN LEFT PROCEED TO SHOMBELA TOWNSHIP DROP OFF AND PICK UP PASSENGER AND RETURN TO STANGER TAXI RANK ON THE SAME ROUTE.
12.25	KZNNRBCB601NS113169 - STANGER TO NKOBONGO FROM STANGER TAXI RANK TURN INTO BALCOMB STREET TURN LEFT INTO CHIEF ALBERT STREET PASSING STANGER POLICE STATION TURN INTO R102 TURN RIGHT INTO CEMETERY ROAD PROCEED TO NKOBONGO TOWNSHIP DROP OFF AND PICK UP PASSENGER AND RETURN TO STANGER TAXI RANK ON THE SAME ROUTE.
12.26	KZNNRBCB601NS113200 - STANGER TO SHAKASKRAAL (NKOBONGO) FROM STANGER TAXI RANK TURN INTO BALCOMB STREET TURN LEFT INTO CHIEF ALBERT STREET PASSING STANGER POLICE STATION TURN INTO R102 INTO SHAKASKRAAL CBD TURN RIGHT INTO SCHOOL ROAD PROCEED TO NKOBONGO TOWNSHIP DROP OFF AND PICK UP PASSENGER AND RETURN TO STANGER TAXI RANK ON THE SAME ROUTE.
12.27	KZNNRBCB601NS113231 - STANGER TO GROUTVILLE FROM STANGER TAXI RANK TURN INTO BALCOMB STREET TURN LEFT INTO CHIEF ALBERT STREET PASSING STANGER POLICE STATION TURN RIGHT TO JOIN R102 PASSING NONHELVU HIGH SCHOOL AT GROUTVILLE DROP OFF AND PICK UP PASSENGER AND TURN RIGHT TO R93 AT GROUTVILLE DROP OFF AND PICK UP PASSENGERS AND RETURN TO STANGER TAXI RANK ON THE SAME ROUTE.
12.28	KZNNRBCB601NS113417 - STANGER TO NYATHIKAZI FROM STANGER TAXI RANK TURN INTO BALCOMB STREET TURN RIGHT GLEDOW MILL ROAD, TURN LEFT INTO R102, TURN LEFT TO DARNALL ROAD, TURN LEFT AND PROCEED NYATHIKAZI PROCEED TO NYATHIKAZI DROP OFF AND PICK UP PASSENGER AND RETURN TO STANGER TAXI RANK ON THE SAME ROUTE.
12.29	KZNNRBCB601NS113479 - STANGER TO HLOMENDLINI. FROM STANGER TAXI RANK TURN LEFT INTO BALCOMB STREET TURN RIGHT INTO GLEDOW MILL ROAD, TURN LEFT INTO R102 PROCEED, TURN LEFT BDWOOD ROAD PASS BP GARAGE PROCEED HLOMENDLINI TOWNSHIP DROP OFF AND PICK UP PASSENGERS AND RETURN TO STANGER TAXI RANK ON THE SAME ROUTE.



transport

Department:
Transport
Province of KwaZulu-Natal

GAZETTE

LGKZNG43-2020-FEB

REGION: ALL

1) Application Number: APP0121736	2) Gazette Number: LGKZNG43-2020-FEB
3) Applicant: SZ MDABE ID NO. 4010175423081 Association: ZAMUKUTHULA TAXI ASSOCIATION	4) Applicant Address: P.O BOX1492 POT SHEPSTONE GAMALAKHE 4240
5) Existing Licence Holder: WB MDABE ID NO. 7101305351081	6) Existing Licence Holder Address: P.O BOX 2320 PORT SHEPSTONE KWAZULU-NATAL KWA-ZULU NATAL 4240
7) Type of application: DECEASED TRANSFER AND NEW OPERATING LICENCE	8) Operating Licence Number: LKNKZN0131153
9) Vehicle Type: MINIBUS TAXI	10) 1 X 9-16 (SEATED) + 0 (STANDING)
11) Region: UGU-OGWINI	
12.1	<p>2100HE2100HE00142971 - ASSISI TO PORT SHEPSTONE</p> <p>FROM ASSISI TAXI RANK, TURN LEFT ONTO ST FAITHS ROAD PROCEED ALONG ST FAITHS ROAD TOWARDS PORT SHEPSTONE, TURN RIGHT ONTO BOSTON DRIFT ROAD CROSS UMZIMKHULU RIVER, TURN LEFT TO KOIN UMZIMKHULU SUGAR MILL ROAD TOWARDS PORT SHEPSTONE TAXI RANK AND BACK.STOPPING POINTS:FROM ASSISI TAXI RANK MGOLOMI TURN LEFT ONTO ST FAITHS ROAD, PICKING UP AND DROPPING OF PASSENGERS IN THE FOLLOWING AREAS: ASSISI, MANGQUZUKA SCHOOL, KWAMAVUNGUZA, CHIEF ROAD, MPAKAMENI, KWA MCHUNU, VUSHABA, GREENSIDE ESILENGENI, MPONGWANE ZULU, STINI, SHESHISA, MAKHOWENI, TURN LEFT MASIDAWANE, LOUISIANA, THANELA, EBRIDGINI, ESIBHANANENI, EZIMBALINI, PORT SHEPSTONE, AN BACK.ALTERNATIVE: ASSISI TAXI RANK TO PORT SHEPSTONE VIA MARBURGFROM ASSISI TAXI RANK, TURN LEFT ONTO ST FAITHS ROAD PROCEED ALONG WITH ST FAITHS ROAD TOWARDS PORT SHEPSTONE, TURN RIGHT ONTO BOSTON DRIFT ACROSS UMZIMKHULU RIVER TURN RIGHT TO JOIN UMZIMKHULU SUGAR MILL ROAD TOWARDS MARBURG, TURN LEFT ONTO N2 MAIN HARING ROAD, PROCEED TOWARDS PORT SHEPSTONE, TURN LEFT PASS BYTE GARAGE, TAJ HOTEL, TURN LEFT ONTO PORT SHEPSTONE TAXI RANK AND BACK.STOPPING POINTS:FROM ASSISI TAXI RANK MGOLOMI TURN LEFT ONTO ST FAITHS ROAD, PICKING UP AND DROPPING OF PASSENGERS IN THE FOLLOWING AREAS: ASSISI, MANGQUZUKA SCHOOL, KWAMAVUNGUZA, CHIEF ROAD, MPAKAMENI, KWA MCHUNU, VUSHABA, GREENSIDE ESILENGENI, MPONGWANE ZULU, STINI, SHESHISA, MAKHOWENI, TURN LEFT MASIDAWANE, LOUISIANA, THANELA, EBRIDGINI, EMTHININI, PROTEA PARK, MARBURG (TAXI RANK), BYTE GARAGE, MBANGO VALLEY, TAJ HOTEL, PORT SHEPSTONE TAXI RANK AND BACK.</p>



transport

Department:
Transport
Province of KwaZulu-Natal

GAZETTE

LGKZNG43-2020-FEB

REGION: ALL

1) Application Number: APP0121739	2) Gazette Number: LGKZNG43-2020-FEB
3) Applicant: KS HLATSHWAYO ID NO. 5804255446080 Association: ZAMOKUHLE TAXI ASSOCIATION (PAULPIETERS)	4) Applicant Address: PO BOX 344 PAULPIETERSBURG KWAZULU-NATAL 3180
5) Existing Licence Holder: NOT APPLICABLE ID NO. NOT APPLICABLE	6) Existing Licence Holder Address: NOT APPLICABLE
7) Type of application: NEW OPERATING LICENCE	8) Operating Licence Number: LGKZN1003000288
9) Vehicle Type: MINIBUS	10) 1 X 15 (SEATED) + 0 (STANDING)
11) Region: UTHUKELA	
12.1	2100GN2100F510052999 - FROM PAULPIETERSBURG TO NEWCASTLE FROM PAULPIETERSBURG TAXI RANK AT KRUGER STREET, TURN RIGHT TO JOUBERT STREET, TURN RIGHT TO KERK STREET, TURN LEFT TO HIGH STREET, JOIN R33, STRAIGHT ON WITH R33, TURN RIGHT TO R34, PASS OSIZWENI, AND DROP PASSENGERS, PASS MADADENI AND DROP PASSENGERS, STRAIGHT WITH VOORTREKKER STREET, TURN LEFT WITH KERK STREET AND TURN RIGHT WITH ALLEN STREET, STRAIGHT TO NEWCASTLE TAXI RANK, DROP AND PICK PASSENGERS.
12.2	2100GN11008Z10053002 - PAULPIETERSBURG TO JOHANNESBURG FROM PAULPIETERSBURG TAXI RANK TURN RIGHT TO KRUGER STREET, TURN LEFT TO JOUBERT STREET, TURN RIGHT TO MARK STREET, INTO R33, PIET RETIEF TAXI RANK AND DROP PASSENGERS, TURN TO R2 FROM R33, PASS KERK STREET, PIET RETIEF TO ERMELO AND DROP PASSENGERS, R2 FROM ERMELO, TURN RIGHT TO BORDER STREET, TURN LEFT INTO WEDGE WOOD LANE, TURN RIGHT INTO SLUITEN STREET, TURN LEFT INTO JOUBERT STREET, RIGHT INTO ENNIS STREET, PASS ERMELO TAXI RANK AND DROP PASSENGERS, LEFT INTO OOSTHUIZEN STREET, RIGHT INTO BETHAL AT ROAD N17, FROM BETHAL TAXI RANK AND DROP PASSENGERS, GO STRAIGHT INTO SCHEEPERS STREET, RIGHT INTO DANWAL STREET, TURN RIGHT AND TAKE THE N17 TO TRICHARD, FROM TRICHARD AND DROP PASSENGERS, GO STRAIGHT WITH VOORTREKKER STREET AND USING THE N17 GO TO KINGROSS TAXI RANK AND DROP PASSENGERS, FROM KINGROSS TAXI RANK USE THE MAIN ROAD AND GO STRAIGHT TO LEANDRA TAXI RANK AND DROP PASSENGERS USING THE N17 FROM LEANDRA USE NORDA STREET AND GO STRAIGHT TO SPRINGS TAXI RANK AND DROP PASSENGERS WITH THE R29 AND PASS DEVON, FROM SPRINGS USING THE ERMELO ROAD, GO STRAIGHT TO THE R29, TURN RIGHT WITH R29, INTO PAUL KRUGER STREET AND THEN GO STRAIGHT TO BENONI USING THE R29, TURN LEFT TO MAIN REEF ROAD, TURN RIGHT TO MAIN REEF ROAD, LEFT INTO THE R23 USING THE HEIDELBERG ROAD, RIGHT AT THE M56 LANCASTER ROAD, TURN RIGHT TO DAGERHAM ROAD, TURN LEFT TO BOLTON ROAD, TURN TO LIVERPOOL ROAD, TURN LEFT TO LUTON ROAD TO BENONI TAXI RANK, DROP AND PICK PASSENGERS, FROM BENONI TAXI RANK, TURN RIGHT TO BIRMINGHAM ROAD, LEFT TO THE M56, LINCOLN ROAD, LEFT INTO COMMISSION STREET TO BOKSBURG TAXI RANK AND DROP PASSENGERS, TURN RIGHT TO RONDEBULT ROAD M46 TO GERMISTON TURN RIGHT TO RAILWAY STREET TO GERMISTON TAXI RANK, DROP AND PICK PASSENGERS, FROM GERMISTON TAXI RANK, GO STRAIGHT, RAND ROAD, TURN RIGHT TO JACK STREET, LEFT INTO THE R2 TO JOHANNESBURG, GO STRAIGHT ON THE M2 TO JOHANNESBURG AND TURN LEFT INTO HARROW ROAD USING THE M31 OFF RAMP, TURN LEFT INTO CHARLES STREET, TURN RIGHT INTO END STREET, FROM END STREET GO STRAIGHT TO NOORD AND CLAIM TAXI RANK, DROP AND PICK PASSENGERS.
12.3	2207J821004R10179031 - PAULPIETERSBURG TO DURBAN - ALTERNATIVE. FROM TAXI RANK TURN RIGHT TO KRUGER STREET TURN LEFT TO JOUBERT STREET, TURN LEFT TO MARK STREET, TURN LEFT TO HIGH STREET TO JOIN R33, PROCEED AND PASS VRYHEID TURN LEFT TO R69 AND TURN RIGHT R34 AND PROCEED TO PASS MELMOTH STRAIGHT UNTIL ROAD R66 PASS ESHOWE, GINGINDLOVU AND TURN RIGHT TO DOKODWENI TOLL PLAZA TO JOIN R2 STRAIGHT TO MVOTI TOLL PLAZA TILL OFF RAMP TO BALLITO AND TURN LEFT AND TURN RIGHT TO JOIN M4 RUTH FIRST HIGHWAY TO DURBAN THEN TURN RIGHT TO ARGYLE ROAD THEN TURN LEFT UMNGENI ROAD R102 STRAIGHT TO DURBAN STATION TO DROP AND PICK RETURN FROM ASBORNE STREET TURN RIGHT TO FIRST AVENUE TILL STANFORD HILL STREET AND TURN RIGHT TO JOIN ARGYLE ROAD UNTIL PAULPIETERSBURG.
12.4	2207J81205GJ10179045 - FROM PAULPIETERSBURG TO JOHANNESBURG – ALTERNATIVE FROM PAULPIETERSBURG TAXI RANK TURN RIGHT TO KRUGER STREET, TURN LEFT TO JOUBERT STREET, TURN LEFT TO MARK STREET AND STRAIGHT TO LUNEBURG ROAD, TURN LEFT TO R543 ROAD STRAIGHT TO WAKKERSTROOM AND PASS, STRAIGHT AND PASS VOLKSRUST TO DEKOK STREET STRAIGHT AND TURN RIGHT TO R23 ROAD STRAIGHT TO STANDERTON AND PASS, STRAIGHT TO NELSON MANDELA DRIVE AND TURN LEFT TO KROGH STREET R23 ROAD STRAIGHT TO STANDERTON AND PASS, STRAIGHT TO NELSON MANDELA DRIVE AND TURN LEFT TO KROGH STREET R23 AND PASS BALFOUR, STRAIGHT PASS HEIDELBERG STRAIGHT TO N8 AND PASS VOOSLORUS STRAIGHT TO M2 STRAIGHT TO JOHANNESBURG TURN LEFT TO JOE SLOVO DRIVE AND JOIN STEMERT STREET AND TURN LEFT TO MIND STREET, TURN LEFT TO BEIT STREET AND JOIN BOK STREET TURN RIGHT TO TWIST STREET AND TURN LEFT TO WOLMARANS STREET THEN TURN LEFT TO KUNS MUSEUM STREET, TURN RIGHT STRAIGHT TO WONDEROUS TAXI RANK DROP AND PICK AND RETURN.
12.5	2207J92207J900052972 - BILANYONI TO PAULPIETERSBURG. FROM PIENSRAND ROAD P271, VIA NGWANYA, TURN LEFT TO JOIN R33, STRAIGHT INTO MARK STREET, TURN LEFT INTO HIGH STREET, TURN LEFT INTO KRUGER STREET RIGHT INTO TAXI RANK, PICK AND DROP PASSENGERS.
12.6	2207J92207J900052969 - BHADENI TO PAULPIETERSBURG FROM PIENSRAND ROAD P271, TURN LEFT INTO HIGH STREET, TURN LEFT INTO KRUGER STREET INTO THE TAXI RANK, PICK AND DROP PASSENGERS. FROM PIENSRAND ROAD P271, TURN LEFT TO JOIN R33, STRAIGHT TO MARK STREET, TURN LEFT INTO JOUBERT STREET, TURN RIGHT INTO KERK STREET, TURN RIGHT INTO THE TAXI RANK AT KRUGER STREET, DROP AND PICK PASSENGERS.
12.7	2207J92207J900052973 - DUMBE TO PAULPIETERSBURG FROM DUMBE LOCATION TURN RIGHT TO JOIN R33, STRAIGHT INTO MARK STREET, TURN LEFT INTO HIGH STREET, TURN LEFT INTO KRUGER STREET, RIGHT INTO THE TAXI RANK, PICK AND DROP PASSENGERS
12.8	2207J92207J900052974 - NKEMBENI TO PAULPIETERSBURG FROM APPROVED TAXI RANK AT NKEMBENI TO APPROVED TAXI RANK IN PAULPIETERSBURG FROM PIENSRAND ROAD P271 TURN LEFT TO JOIN PAULPIETERSBURG FROM THOLAKELE JOIN PIENSRAND ROAD P271, TURN LEFT TO JOIN R33, STRAIGHT INTO MARK STREET, TURN INTO HIGH STREET, TURN LEFT INTO KRUGER STREET, RIGHT INTO THE TAXI RANK, DROP AND PICK PASSENGERS FROM PIENSRAND ROAD P271, TURN LEFT TO JOIN R33, STRAIGHT TO MARK STREET, TURN INTO JOUBERT STREET, TURN RIGHT INTO KERK STREET TURN RIGHT INTO THE TAXI RANK, PICK AND DROP PASSENGERS



transport

Department:
Transport
Province of KwaZulu-Natal

GAZETTE

LGKZNG43-2020-FEB

REGION: ALL

1) Application Number: APP0121749	2) Gazette Number: LGKZNG43-2020-FEB
3) Applicant: JM NKOMO ID NO. 7503155242080 Association: MANDINI-SUNDUMBILI AND TUGELA TAXI O.A	4) Applicant Address: P O BOX 3077 MANDENI 4491
5) Existing Licence Holder: NOT APPLICABLE ID NO. NOT APPLICABLE	6) Existing Licence Holder Address: NOT APPLICABLE
7) Type of application: NEW OPERATING LICENCE	8) Operating Licence Number: NOTAVAILABLE
9) Vehicle Type: MINIBUS	10) 1 X 13 (SEATED) + 0 (STANDING)
11) Region: ILEMBE	
12.1	196RCN8500T508 - MANDINI TO OTHINI FROM MANDENI TAXI RANK TURNS LEFT TO P459, RIGHT TO UNNAMED ROAD, UNTIL REACHING KHENANA, AND RETURN ON THE UNNAMED ROAD, LEFT TO P459 AND THEN TURN RIGHT AND IMMEDIATE LEFT TO MANDENI TAXI RANK. NOTE: TO ALL ROADS THAT HAVE BEEN MENTIONED ABOVE ARE LOCAL OPERATION, THERE IS PICKING AND SETTING DOWN OF PASSENGERS UNTIL REACHING MANDENI TAXI RANK.
12.2	196RCN8500T516 - MANDINI TO VUTHA FROM MANDENI TAXI RANK LEFT TO P459, LEFT TO UNNAMED ROAD AND RETURN ON AN UNNAMED ROAD, TURN RIGHT TO P459 PASS ISITHEBE CLINIC, PASS NYONI UNTIL REACHING VUTHA AND RETURN BACK WITH P459 TO MANDENI TAXI RANK. NOTE: TO ALL ROADS THAT HAVE BEEN MENTIONED ABOVE ARE LOCAL OPERATION, THERE IS PICKING AND SETTING DOWN OF PASSENGERS UNTIL REACHING MANDENI TAXI RANK.
12.3	196RCN8500T532 - MANDENI TO KWATASI FROM MANDENI TAXI RANK RIGHT TO P459, AND RIGHT TO ROAD 258, RIGHT TO UNNAMED ROAD AND REACH INDIAN VILLAGE, RETURN TO UNNAMED ROAD LEFT TO P458 AND RETURN TO MANDENI TAXI RANK ON THE SAME ROUTE. NOTE: TO ALL ROADS THAT HAVE BEEN MENTIONED ABOVE ARE LOCAL OPERATION, THERE IS PICKING AND SETTING DOWN OF PASSENGERS UNTIL REACHING MANDENI TAXI RANK.
12.4	196RCN8500T540 - MANDINI TO PMB/MSUNDUZI FROM MANDENI TAXI RANK LEFT TO P459, LEFT TO BROXWN STREET, RIGHT TO YELLOW STREET RIGHT TO UNNAMED ROAD PASS UMSUNDUZI RIVER AND RETURN TO UNNAMED STREET, TO YELLOW STREET RIGHT TO GREEN STREET, RIGHT TO P459 INTO MANDENI TAXI RANK. NOTE: TO ALL ROADS THAT HAVE BEEN MENTIONED ABOVE ARE LOCAL OPERATION, THERE IS PICKING AND SETTING DOWN OF PASSENGERS UNTIL REACHING MANDENI TAXI RANK.
12.5	196RCN8500T548 - MANDINI TO MASOMONCO FROM MANDENI TAXI RANK LEFT TO P459, LEFT TO MASOMONCO ROAD, PASS ZITHULELE STORE RIGHT TO P459 AND RIGHT TO MANDENI TAXI RANK. NOTE: TO ALL ROADS THAT HAVE BEEN MENTIONED ABOVE ARE LOCAL OPERATION, THERE IS PICKING AND SETTING DOWN OF PASSENGERS UNTIL REACHING MANDENI TAXI RANK.
12.6	196RCN8500T564 - MANDINI TO WHITE CITY FROM MANDENI TAXI RANK LEFT TO P459 LEFT TO NKONJANE ROAD, RIGHT TO MAFUNDA ROAD, LEFT TO NEMBE ROAD, RIGHT TO PHUMULA ROAD, RIGHT TO MALANDELA ROAD INTO P459 AND TURN RIGHT TO MANDENI TAXI RANK. NOTE: TO ALL ROADS THAT HAVE BEEN MENTIONED ABOVE ARE LOCAL OPERATION, THERE IS PICKING AND SETTING DOWN OF PASSENGERS UNTIL REACHING MANDENI TAXI RANK.
12.7	196RCN8500T572 - MANDINI TO CHAPPIES FROM MANDENI TAXI RANK LEFT TO P459, LEFT TO NKONJANE ROAD, RIGHT TO MAFUNDA ROAD, LEFT TO NEMBE ROAD, LEFT TO MASAKHANE ROAD LEFT TO ROAD R116, LEFT TO, GCUMASHE ROAD, RIGHT TO INTSHE ROAD, RIGHT TO MABHENGWANE ROAD, LEFT TO MASAKHANE ROAD, LEFT TO ROAD 92, RIGHT TO EKUTHULENI ROAD. LEFT TO MASAKHANE ROAD, LNT0 P459 AND RIGHT TO MANDENI TAXI RANK NOTE: TO ALL ROADS THAT HAVE BEEN MENTIONED ABOVE ARE LOCAL OPERATION, THERE IS PICKING AND SETTING DOWN OF PASSENGERS UNTIL REACHING MANDENI TAXI RANK.
12.8	196RCN8500T596 - MANDINI TO IRELAND STREET FROM MANDENI TAXI RANK LEFT TO P459 LEFT TO NKONJANE STREET, RIGHT TO MAFUNDA STREET, LEFT TO BAMBANANI STREET, RIGHT TO SALVESH ROAD, LEFT TO UMVEVME, RIGHT TO IMBILA ROAD, LEFT TO SIYAKHULA ROAD RIGHT TO ROAD 67, RIGHT TO NDUMO ROAD, LEFT TO ROAD 61, LEFT TO PHUMULA ROAD AND RETURN ON THE SAME ROUTE TO MANDENI TAXI RANK. NOTE: TO ALL ROADS THAT HAVE BEEN MENTIONED ABOVE ARE LOCAL OPERATION, THERE IS PICKING AND SETTING DOWN OF PASSENGERS UNTIL REACHING MANDENI TAXI RANK.
12.9	2206WA1205GJ10047523 - MANDINI TO STANGER FROM MANDENI TAXI RANK MAKE USE OF OUTWARD ROUTES AS DETAILED IN ROUTE 1 ABOVE THEN AT AN INTERSECTION OF R102 AND BLYTHEDALE BEACH IN STANGER TURN RIGHT INTO LINK STREET AND RIGHT AGAIN JOINING BALCOMB STREET THEN LEFT INTO STANGER TAXI RANK. RETURN USING THE SAME ROUTE
12.10	2206WA2100DX10047487 - MANDINI TAXI RANK TO MELMOTH TAXI RANK FROM MANDENI TAXI RANK USE THE OUTWARD ROUTES AS STATED IN ROUTE 2 ABOVE THEN ALONG R66/ R34 MELMOTH BECOMING PIET RETIEF STREET TURN RIGHT INTO VICTORIA STREET AND THEN TURN LEFT INTO MELMOTH TAXI RANK. FROM MELMOTH TAXI RANK TURN RIGHT INTO VICTORIA STREET AND LEFT INTO PIET RETIEF STREET BECOMING R66 PROCEED ALONG BACKWARDS TO THE STARTING POINT USING THE SAME FORWARD ROUTE.
12.11	2206WA2202H110047518 - MANDINI TO EMPANGENI FROM MANDENI TAXI RANK EITHER DRIVE ALONG ROAD NO. P459 THEN JOIN ROAD NO. 258 TOWARDS R102 NORTHWARDS OR DRIVE ALONG ROAD NO. P459 BECOMING WHITE STREET AT ISITHEBE AND PROCEED ALONG AS DETAILED ABOVE IN ROUTE 2 TOWARDS R102, AT EMPANGENI R102 BECOMES GRANTHAM HIGHWAY THEN TURN RIGHT TOWARDS FOURTH AVENUE CIRCLE THEN LEFT AND DRIVE ALONG TANNER ROAD THEN RIGHT INTO A DRIVE-WAY WHICH LEADS TO EMPANGENI TAXI RANK A AND FINALLY LEFT INTO A LONG DISTANCE TAXI RANK. REVERSE ROUTE. FROM EMPANGENI TAXI RANK JOIN TANNER ROAD THEN TURN LEFT AND DRIVE INTO FOURTH AVENUE CIRCLE AND PROCEED ALONG R102, USE THE SAME FORWARD ROUTE TO DRIVE BACK TO THE STARTING POINT.



transport

Department:
Transport
Province of KwaZulu-Natal

GAZETTE

LGKZNG43-2020-FEB

REGION: ALL

12.12	<p>2206WA2206LS10047529 - MANDINI TAXI RANK TO DURBAN TAXI RANK</p> <p>FROM MANDINI TAXI RANK PROCEED ALONG AN OUTWARD ROAD FROM THE RANK THEN TURN RIGHT INTO ROAD NO. R459, DRIVE ALONG THEN TURN LEFT INTO ROAD NO.258 THEN PROCEED ONTO AN ON RAMP TO R102, TURN LEFT SOUTHWARDS ALONG R102.AT STANGER TURN LEFT INTO BLYTHEDALE BEACH DRIVE ALONG R74 AND THEN JOIN INTO N2 FREEWAY. PROCEED ALONG N2 FREEWAY AND TURN LEFT AT UMHLANGA INTO M1 LEFT INTO M4, THEN PROCEED TOWARDS THE CITY CENTRE ALONG M4 AND TURN RIGHT INTO M17W ARGYLE ROAD THEN LEFT INTO R102 UMGENI ROAD. PROCEED ALONG AND TURN RIGHT INTO LEOPOLD STREET THEN LEFT MARKET ROAD AND THEN JOIN WILLIAMS ROAD. TURN RIGHT INTO SMITH STREET THEN RIGHT INTO WARWICK AVENUE. RIGHT INTO ALICE STREET AND THEN LEFT INTO ALBERT STREET AND PARK ON THE RIGHT INTO THE TEACHER'S CENTRE TAXI RANK.</p> <p>ALTERNATIVE ROUTE FROM MANDINI TAXI RANK PROCEED AS STATED ABOVE IN ROUTE1.ALONG ROAD NO.258 TURN RIGHT INTO N2 FREEWAY DRIVE ALONG AND AT E.B. CLOETE JUNCTION TURN LEFT INTO N3 TOWARDS EAST THEN JOIN OLD DUTCH ROAD BECOMING ALICE STREET THEN RIGHT INTO MARKET ROAD PROCEED ALONG AND DROP OFF PASSENGERS AT BEREA STATION THEN PROCEED ALONG WILLIAMS ROAD AND TURN RIGHT INTO SMIT STREET AND PROCEED AS STATED ABOVE TO THE FINAL DESTINATION.</p> <p>RETURN ROUTE FROM TEACHER'S CENTRE TAXI RANK EITHER RIGHT INTO UMGENI ROAD TURN RIGHT INTO LEOPOLD STREET AND JOIN CANONGATE ROAD THEN PROCEED STRAIGHT INTO N3 FREEWAY AND DRIVE BACKWARDS USING THE SAME FORWARD ROUTE AS STATED ABOVE OR DRIVE ALONG UMGENI ROAD THEN PROCEED AS STATED IN THE FORWARD ROUTE ABOVE.</p>
12.13	<p>2206WA2206W900047516 - MANDINI TAXI RANK TO MTUBATUBA TAXI RANK</p> <p>FROM MANDINI TAXI RANK USE THE OUTWARD ROUTES MENTIONED IN ROUTE2 ABOVE THEN ALONG ROAD NO. 258 TURN LEFT AND PROCEED ALONG N2 FREE WAY. DRIVE ALONG N2 AND AFTER PASSING KWAMSANE TOWNSHIP TURN RIGHT INTO ROAD NO. R37/ R618 PROCEED ALONG THEN TURN LEFT INTO RIVERVIEW ROAD AND THEN RIGHT INTO INYATHI ROAD RIGHT AGAIN INTO INKOSI MTUBATUBA ROAD THEN PROCEED STRAIGHT TO THE TAXI RANK.</p> <p>RETURN ROUTE FROM MTUBATUBA TAXI RANK DRIVE ALONG INKOSI MTUBATUBA ROAD THE TURN LEFT INTO INYATHI ROAD AND THEN DRIVE BACKWARDS USING THE SAME FORWARD ROUTE.</p>
12.14	<p>2206WA2206W900047517 - MANDINI TAXI RANK TO NONGOMA</p> <p>FROM MANDINI TAXI RANK USE THE OUTWARDS ROUTES AS STATED IN ROUTE2 ABOVE THEN ALONG R66 BECOMING KING DINIZULU HIGHWAY IN ULUNDI WHICH CHANGES BACK TO R66 AFTER PASSING ULUNDI, THEN IN NONGOMA STILL ALONG THE SAME ROUTE TURN LEFT INTO NONGOMA TAXI RANK.</p> <p>REVERSE ROUTE. FROM NONGOMA TAXI RANK TURN RIGHT INTO R66 THEN PROCEED STRAIGHT TO THE STARTING POINT USING THE SAME FORWARD ROUTE.</p>
12.15	<p>2206WA22071T10047514 - MANDINI TO ESHOWE</p> <p>FROM MANDINI TAXI RANK TURN LEFT INTO ROAD NO. R459 BECOMING WHITE STREET AT ISITHEBE WHICH ALSO CHANGES INTO ROAD NO. P265, PROCEED ALONG AND TURN LEFT AND JOIN R102. TURN LEFT AND PROCEED ALONG R66, TURN LEFT INTO ROAD NO. P323 BECOMING JOHN ROSS HIGHWAY THEN RIGHT INTO OSBORNE ROAD AND INTO A ROAD WHICH LEADS TO ESHOWE TAXI RANK.</p> <p>ALTERNATIVE ROUTE: FROM MANDINI TAXI RANK TURN RIGHT INTO ROAD NO.459 TURN LEFT INTO ROAD NO. 258 PROCEED STRAIGHT AND TURN LEFT INTO R102 THEN DRIVE ALONG AS STATED ABOVE TO THE FINAL DESTINATION.</p> <p>ALTERNATIVELY: DRIVE ALONG ROAD NO.258 AND TURN LEFT INTO N2 FREE WAY THEN LEFT INTO R66 ESHOWE DIRECTION AND PROCEED ALONG R66 THEN LEFT TURN INTO KANGELA ROAD AND LEFT TURN IN TO MANGOSUTHU BUTHELEZI DRIVE AND LEFT INTO OSBORNE ROAD THEN RIGHT INTO A ROAD WHICH LEADS TO ESHOWE TAXI RANK.</p> <p>REVERSE ROUTE: FROM ESHOWE TAXI RANK TURN LEFT INTO MAIN ROAD THEN RIGHT INTO JOHN ROSS HIGHWAY BECOMING ROAD NO. R323 AND THEN DRIVE BACKWARDS USING THE SAME FORWARD ROUTE OR FROM JOHN ROSS HIGHWAY PROCEED INTO OSBORNE ROAD, THEN RIGHT INTO MANGOSUTHU BUTHELEZI DRIVE AND RIGHT INTO KANGELA ROAD THEN RIGHT INTO R66 AND DRIVE BACKWARDS USING THE SAME FORWARD ROUTE.</p>
12.16	<p>2206WA22074410047527 - MANDINI TAXI RANK TO MKUZE TAXI RANK</p> <p>FROM MANDINI TAXI RANK MAKE USE OF OUTWARDS ROUTES AS DETAILED IN ROUTES8 & 9 ABOVE, THEN ALONG R102 PROCEED ALONG AS STATED IN ROUTE 14 ABOVE AND ARRIVE AT MKUZE TAXI RANK.</p>
12.17	<p>2206WA22076110047489 - MANDINI TAXI RANK TO ULUNDI TAXI RANK</p> <p>FROM MANDINI TAXI RANK USE THE OUTWARD ROUTES AS STATED IN ROUTE2 ABOVE THEN ALONG R66/ R34 BECOMING R66 WHICH CHANGES INTO KING DINIZULU HIGHWAY IN ULUNDI TURN RIGHT INTO PRINCESS MAGOGO STREET THEN LEFT INTO ULUNDI TAXI RANK.</p> <p>REVERSE ROUTE. FROM ULUNDI TAXI RANK TURN RIGHT INTO PRINCESS MAGOGO STREET THEN LEFT INTO KING DINIZULU HIGHWAY BECOMING R66 THEN DRIVE BACKWARDS ALONG THE SAME FORWARD ROUTE.</p>
12.18	<p>2206WA2207XJ10047520 - MANDINI TAXI RANK TO EMPANGENI TAXI RANK</p> <p>FROM MANDINI TAXI RANK TO EMPANGENI TAXI RANK, TURN RIGHT FROM MANDINI ROBOT, TURN LEFT INTO R102 (N2), TURN RIGHT USING TANNER ROAD TO EMPANGENI TAXI RANK DROP OFF AND PICK UP AT THE RANK, BACK TO MANDINI USING THE SAME ROUTE</p>
12.19	<p>2206WA2209QT00047515 - UNIVERSITY PARK TO REKENS/ISITHEBE, SUNDUMBILI TO ISITHEBE INDUSTRIAL AREA</p> <p>FROM MANDINI TAXI RANK DRIVE ALONG AS DETAILED IN ROUTE2 ABOVE THEN AT ISITHEBE TURN LEFT INTO BLUE STREET THEN GO ALONG GREEN STREET THEN DRIVE ALONG ALL THE MAIN STREETS SUCH AS YELLOW STREET , BROWN STREET, ORANGE STREET AND RED STREET.</p> <p>RETURN ROUTE FROM AGREED UPON PICK-UP POINTS IN ISITHEBE INDUSTRIAL AREA DRIVE ALONG ALL MAIN STREETS BACK TO THE STARTING POINT USING THE SAME FORWARD ROUTE.</p>
12.20	<p>KZNNRBCB601NS110596 - MANDENI TO REDHILL</p> <p>FROM MANDENI TAXI RANK LEFT TO P459, RIGHT TO NKONJANE ROAD, RIGHT TO MAFUNDA ROAD, LEFT TO BAMBANANI ROAD, LEFT TO INSIMBA ROAD, LEFT TO IMYUBU ROAD, RIGHT TO ROAD 55, LEFT TO NEMBE ROAD, INTO P459, RIGHT TO MANDENI TAXI RANK.</p>

**transport**

Department:
Transport
Province of KwaZulu-Natal

GAZETTE**LGKZNG43-2020-FEB****REGION: ALL**

12.21	SUNDUMBILI TO ISITHEBE INDUSTRIAL AREA - NULL, EXISTING AUTHORITY IN THE CURRENT ROUTE NETWORK ROUTE 10 UNIVERSITY PARK TO REKENS/ ISITHEBE, SUNDUMBILI TO ISITHEBE INDUSTRIAL AREA. FROM MANDINI TAXI RANK DRIVE ALONG AS DETAILED IN ROUTE 2 ABOVE THEN AT ISITHEBE TURN LEFT INTO BLUE STREET THEN GO ALONG GREEN STREET THEN DRIVE ALONG ALL THE MAIN STREETS SUCH AS YELLOW STREET, BROWN STREET, ORANGE STREET AND RED STREET. REVERSE ROUTE. FROM AGREED UPON PICK-UP POINTS IN ISITHEBE INDUSTRIAL AREA DRIVE ALONG ALL MAIN STREETS BACK TO THE STARTING POINT USING THE SAME FORWARD ROUTE.
-------	---



transport

Department:
Transport
Province of KwaZulu-Natal

GAZETTE

LGKZNG43-2020-FEB

REGION: ALL

1) Application Number: APP0121750	2) Gazette Number: LGKZNG43-2020-FEB
3) Applicant: TS SHABALALA ID NO. 8301036273088 Association: MANDINI-SUNDUMBILI AND TUGELA TAXI O.A	4) Applicant Address: PO BOX 3219 MANDINI 4490
5) Existing Licence Holder: NOT APPLICABLE ID NO. NOT APPLICABLE	6) Existing Licence Holder Address: NOT APPLICABLE
7) Type of application: NEW OPERATING LICENCE	8) Operating Licence Number: LGKZN0903000098
9) Vehicle Type: MINIBUS TAXI	10) 1 X 9-16 (SEATED) + 0 (STANDING)
11) Region: ILEMBE	
12.1	2206WA2206W900047517 - MANDINI TAXI RANK TO NONGOMA FROM MANDINI TAXI RANK USE THE OUTWARDS ROUTES AS STATED IN ROUTE2 ABOVE THEN ALONG R66 BECOMING KING DINIZULU HIGHWAY IN ULUNDI WHICH CHANGES BACK TO R66 AFTER PASSING ULUNDI, THEN IN NONGOMA STILL ALONG THE SAME ROUTE TURN LEFT INTO NONGOMA TAXI RANK. REVERSE ROUTE. FROM NONGOMA TAXI RANK TURN RIGHT INTO R66 THEN PROCEED STRAIGHT TO THE STARTING POINT USING THE SAME FORWARD ROUTE.
12.2	2206WA2202H110047518 - MANDINI TO EMPANGENI FROM MANDINI TAXI RANK EITHER DRIVE ALONG ROAD NO. P459 THEN JOIN ROAD NO. 258 TOWARDS R102 NORTHWARDS OR DRIVE ALONG ROAD NO. P459 BECOMING WHITE STREET AT ISITHEBE AND PROCEED ALONG AS DETAILED ABOVE IN ROUTE2 TOWARDS R102, AT EMPANGENI R102 BECOMES GRANTHAM HIGHWAY THEN TURN RIGHT TOWARDS FOURTH AVENUE CIRCLE THEN LEFT AND DRIVE ALONG TANNER ROAD THEN RIGHT INTO A DRIVE-WAY WHICH LEADS TO EMPANGENI TAXI RANK A AND FINALLY LEFT INTO A LONG DISTANCE TAXI RANK. REVERSE ROUTE. FROM EMPANGENI TAXI RANK JOIN TANNER ROAD THEN TURN LEFT AND DRIVE INTO FOURTH AVENUE CIRCLE AND PROCEED ALONG R102, USE THE SAME FORWARD ROUTE TO DRIVE BACK TO THE STARTING POINT.
12.3	2206WA1205GJ10047523 - MANDINI TO STANGER FROM MANDINI TAXI RANK MAKE USE OF OUTWARD ROUTES AS DETAILED IN ROUTE1 ABOVE THEN AT AN INTERSECTION OF R102 AND BLYTHEDALE BEACH IN STANGER TURN RIGHT INTO LINK STREET AND RIGHT AGAIN JOINING BALCOMB STREET THEN LEFT INTO STANGER TAXI RANK. RETURN USING THE SAME ROUTE
12.4	2206WA2206LS10047529 - MANDINI TAXI RANK TO DURBAN TAXI RANK FROM MANDINI TAXI RANK PROCEED ALONG AN OUTWARD ROAD FROM THE RANK THEN TURN RIGHT INTO ROAD NO. P459, DRIVE ALONG THEN TURN LEFT INTO ROAD NO. 258 THEN PROCEED ONTO AN ON RAMP TO R102, TURN LEFT SOUTHWARDS ALONG R102, AT STANGER TURN LEFT INTO BLYTHEDALE BEACH DRIVE ALONG R74 AND THEN JOIN INTO N2 FREEWAY. PROCEED ALONG N2 FREEWAY AND TURN LEFT AT UMHLANGA INTO M1 LEFT INTO M4, THEN PROCEED TOWARDS THE CITY CENTRE ALONG M4 AND TURN RIGHT INTO M17W ARGYLE ROAD THEN LEFT INTO R102 UMGENI ROAD. PROCEED ALONG AND TURN RIGHT INTO LEOPOLD STREET THEN LEFT MARKET ROAD AND THEN JOIN WILLIAMS ROAD. TURN RIGHT INTO SMITH STREET THEN RIGHT INTO WARWICK AVENUE. RIGHT INTO ALICE STREET AND THEN LEFT INTO ALBERT STREET AND PARK ON THE RIGHT INTO THE TEACHER'S CENTRE TAXI RANK. ALTERNATIVE ROUTE FROM MANDINI TAXI RANK PROCEED AS STATED ABOVE IN ROUTE1. ALONG ROAD NO. 258 TURN RIGHT INTO N2 FREEWAY DRIVE ALONG AND AT E.B. CLOETE JUNCTION TURN LEFT INTO N3 TOWARDS EAST THEN JOIN OLD DUTCH ROAD BECOMING ALICE STREET THEN RIGHT INTO MARKET ROAD PROCEED ALONG AND DROP OFF PASSENGERS AT BEREA STATION THEN PROCEED ALONG WILLIAMS ROAD AND TURN RIGHT INTO SMIT STREET AND PROCEED AS STATED ABOVE TO THE FINAL DESTINATION. RETURN ROUTE FROM TEACHER'S CENTRE TAXI RANK EITHER RIGHT INTO UMGENI ROAD TURN RIGHT INTO LEOPOLD STREET AND JOIN CANONGATE ROAD THEN PROCEED STRAIGHT INTO N3 FREEWAY AND DRIVE BACKWARDS USING THE SAME FORWARD ROUTE AS STATED ABOVE OR DRIVE ALONG UMGENI ROAD THEN PROCEED AS STATED IN THE FORWARD ROUTE ABOVE.
12.5	2206WA2100DX10047487 - MANDINI TAXI RANK TO MELMOTH TAXI RANK FROM MANDINI TAXI RANK USE THE OUTWARD ROUTES AS STATED IN ROUTE2 ABOVE THEN ALONG R66/ R34 MELMOTH BECOMING PIET RETIEF STREET TURN RIGHT INTO VICTORIA STREET AND THEN TURN LEFT INTO MELMOTH TAXI RANK. FROM MELMOTH TAXI RANK TURN RIGHT INTO VICTORIA STREET AND LEFT INTO PIET RETIEF STREET BECOMING R66 PROCEED ALONG BACKWARDS TO THE STARTING POINT USING THE SAME FORWARD ROUTE.
12.6	2206WA22076I10047489 - MANDINI TAXI RANK TO ULUNDI TAXI RANK FROM MANDINI TAXI RANK USE THE OUTWARD ROUTES AS STATED IN ROUTE2 ABOVE THEN ALONG R66/ R34 BECOMING R66 WHICH CHANGES INTO KING DINIZULU HIGHWAY IN ULUNDI TURN RIGHT INTO PRINCESS MAGOGO STREET THEN LEFT INTO ULUNDI TAXI RANK. REVERSE ROUTE. FROM ULUNDI TAXI RANK TURN RIGHT INTO PRINCESS MAGOGO STREET THEN LEFT INTO KING DINIZULU HIGHWAY BECOMING R66 THEN DRIVE BACKWARDS ALONG THE SAME FORWARD ROUTE.



transport

Department:
Transport
Province of KwaZulu-Natal

GAZETTE

LGKZNG43-2020-FEB

REGION: ALL

12.7	<p>2206WA22071T10047514 - MANDINI TO ESHOWE</p> <p>FROM MANDINI TAXI RANK TURN LEFT INTO ROAD NO. R459 BECOMING WHITE STREET AT ISITHEBE WHICH ALSO CHANGES INTO ROAD NO. P265, PROCEED ALONG AND TURN LEFT AND JOIN R102. TURN LEFT AND PROCEED ALONG R66, TURN LEFT INTO ROAD NO. P323 BECOMING JOHN ROSS HIGHWAY THEN RIGHT INTO OSBORNE ROAD AND INTO A ROAD WHICH LEADS TO ESHOWE TAXI RANK.</p> <p>ALTERNATIVE ROUTE: FROM MANDINI TAXI RANK TURN RIGHT INTO ROAD NO. 459 TURN LEFT INTO ROAD NO. 258 PROCEED STRAIGHT AND TURN LEFT INTO R102 THEN DRIVE ALONG AS STATED ABOVE TO THE FINAL DESTINATION.</p> <p>ALTERNATIVELY: DRIVE ALONG ROAD NO. 258 AND TURN LEFT INTO N2 FREE WAY THEN LEFT INTO R66 ESHOWE DIRECTION AND PROCEED ALONG R66 THEN LEFT TURN INTO KANGELA ROAD AND LEFT TURN IN TO MANGOSUTHU BUTHELEZI DRIVE AND LEFT INTO OSBORNE ROAD THEN RIGHT INTO A ROAD WHICH LEADS TO ESHOWE TAXI RANK.</p> <p>REVERSE ROUTE: FROM ESHOWE TAXI RANK TURN LEFT INTO MAIN ROAD THEN RIGHT INTO JOHN ROSS HIGHWAY BECOMING ROAD NO. R323 AND THEN DRIVE BACKWARDS USING THE SAME FORWARD ROUTE OR FROM JOHN ROSS HIGHWAY PROCEED INTO OSBORNE ROAD, THEN RIGHT INTO MANGOSUTHU BUTHELEZI DRIVE AND RIGHT INTO KANGELA ROAD THEN RIGHT INTO R66 AND DRIVE BACKWARDS USING THE SAME FORWARD ROUTE.</p>
12.8	<p>2206WA2206W900047516 - MANDINI TAXI RANK TO MTUBATUBA TAXI RANK</p> <p>FROM MANDINI TAXI RANK USE THE OUTWARD ROUTES MENTIONED IN ROUTE 2 ABOVE THEN ALONG ROAD NO. 258 TURN LEFT AND PROCEED ALONG N2 FREE WAY. DRIVE ALONG N2 AND AFTER PASSING KWAMSANE TOWNSHIP TURN RIGHT INTO ROAD NO. R37/ R618 PROCEED ALONG THEN TURN LEFT INTO RIVERVIEW ROAD AND THEN RIGHT INTO INYATHI ROAD RIGHT AGAIN INTO INKOSI MTUBATUBA ROAD THEN PROCEED STRAIGHT TO THE TAXI RANK.</p> <p>RETURN ROUTE FROM MTUBATUBA TAXI RANK DRIVE ALONG INKOSI MTUBATUBA ROAD THEN TURN LEFT INTO INYATHI ROAD AND THEN DRIVE BACKWARDS USING THE SAME FORWARD ROUTE.</p>
12.9	<p>2206WA2209QT00047515 - UNIVERSITY PARK TO REKENS/ISITHEBE, SUNDUMBILI TO ISITHEBE INDUSTRIAL AREA</p> <p>FROM MANDINI TAXI RANK DRIVE ALONG AS DETAILED IN ROUTE 2 ABOVE THEN AT ISITHEBE TURN LEFT INTO BLUE STREET THEN GO ALONG GREEN STREET THEN DRIVE ALONG ALL THE MAIN STREETS SUCH AS YELLOW STREET, BROWN STREET, ORANGE STREET AND RED STREET.</p> <p>RETURN ROUTE FROM AGREED UPON PICK-UP POINTS IN ISITHEBE INDUSTRIAL AREA DRIVE ALONG ALL MAIN STREETS BACK TO THE STARTING POINT USING THE SAME FORWARD ROUTE.</p>
12.10	<p>2206WA2207XJ10047520 - MANDINI TAXI RANK TO EMPANGENI TAXI RANK</p> <p>FROM MANDINI TAXI RANK TO EMPANGENI TAXI RANK, TURN RIGHT FROM MANDINI ROBOT, TURN LEFT INTO R102 (N2), TURN RIGHT USING TANNER ROAD TO EMPANGENI TAXI RANK DROP OFF AND PICK UP AT THE RANK, BACK TO MANDINI USING THE SAME ROUTE</p>
12.11	<p>2206WA22074410047527 - MANDINI TAXI RANK TO MKUZE TAXI RANK</p> <p>FROM MANDINI TAXI RANK MAKE USE OF OUTWARDS ROUTES AS DETAILED IN ROUTES 8 & 9 ABOVE, THEN ALONG R102 PROCEED ALONG AS STATED IN ROUTE 14 ABOVE AND ARRIVE AT MKUZE TAXI RANK.</p>



transport

Department:
Transport
Province of KwaZulu-Natal

GAZETTE

LGKZNG43-2020-FEB

REGION: ALL

1) Application Number: APP0121760	2) Gazette Number: LGKZNG43-2020-FEB
3) Applicant: BS ZUMA ID NO. 6301135555080 Association: NHLALAKAHLE TAXI ASSOCIATION	4) Applicant Address: P.O. BOX1226 GREYTOWN 3250
5) Existing Licence Holder: NOT APPLICABLE ID NO. NOT APPLICABLE	6) Existing Licence Holder Address: NOT APPLICABLE
7) Type of application: NEW OPERATING LICENCE	8) Operating Licence Number: NOTAVAILABLE
9) Vehicle Type: MINIBUS	10) 1 X 14 (SEATED) + 0 (STANDING)
11) Region: UMGUNGUNDLOVU	
12.1	2202C82202C700052436 - NHLALAKAHLE TO GREYTOWN FROM APPROVED TAXI RANK, PASS BUHLEBUYEZA SECONDARY SCHOOL, AND INTO MAPHANGA ROAD, INTO KOMBA ROAD, INTO JABULA, INTO ZIG-ZAG ROAD, INTO GWANA ROAD, INTO NGWENYA ROAD, INTO SOKHABASE ROAD, MTHEMBU ROAD, INTO COCHRANE ROAD, INTO MAKHWACA ROAD, INTO ZONDI ROAD, INTO INDUNA AVENUE, INTO FRANCE ROAD, INTO ANGOLA ROAD, INTO HOSPITAL ROAD, INTO DR.GORDIN, INTO DR.ELLIOT ROAD, INTO LOUIS BOTHA AVENUE, INTO BROWNING STREET, INTO PINE STREET, INTO DURBANSTREET, INTO VOORTREKKER STREET, INTO CATHCART STREET, INTO YORK STREET, COOPER STREET, INTO SARGEANT STREET, INTO SHEPSTONE STREET, INTO ERSKINE STREET, INTO MC CULLUM STREET, INTO HARDING STREET, INTO SCOTT STREET, INTO SLATTER STREET, INTO KELLY STREET, INTO BELL STREET, INTO GREYTOWN APPROVE TAXI RANK.OFFLOAD, LOAD AND RETURN ALONG FORWARD ROUTE IN REVERSE.



transport

Department:
Transport
Province of KwaZulu-Natal

GAZETTE

LGKZNG43-2020-FEB

REGION: ALL

1) Application Number: APP0121761	2) Gazette Number: LGKZNG43-2020-FEB
3) Applicant: BS ZUMA ID NO. 6301135555080 Association: NHLALAKAHLE TAXI ASSOCIATION	4) Applicant Address: P.O. BOX1226 GREYTOWN 3250
5) Existing Licence Holder: NOT APPLICABLE ID NO. NOT APPLICABLE	6) Existing Licence Holder Address: NOT APPLICABLE
7) Type of application: NEW OPERATING LICENCE	8) Operating Licence Number: NOTAVAILABLE
9) Vehicle Type: MINIBUS	10) 1 X 15 (SEATED) + 0 (STANDING)
11) Region: UMGUNGUNDLOVU	
12.1	2202C82202C700052436 - NHLALAKAHLE TO GREYTOWN FROM APPROVED TAXI RANK, PASS BUHLEBUYEZA SECONDARY SCHOOL, AND INTO MAPHANGA ROAD, INTO KOMBA ROAD, INTO JABULA, INTO ZIG-ZAG ROAD, INTO GWANA ROAD, INTO NGWENYA ROAD, INTO SOKHABASE ROAD, MTHEMBU ROAD, INTO COCHRANE ROAD, INTO MAKHWACA ROAD, INTO ZONDI ROAD, INTO INDUNA AVENUE, INTO FRANCE ROAD, INTO ANGOLA ROAD, INTO HOSPITAL ROAD, INTO DR.GORDIN, INTO DR.ELLIOT ROAD, INTO LOUIS BOTHA AVENUE, INTO BROWNING STREET, INTO PINE STREET, INTO DURBANSTREET, INTO VOORTREKKER STREET, INTO CATHCART STREET, INTO YORK STREET, COOPER STREET, INTO SARGEANT STREET, INTO SHEPSTONE STREET, INTO ERSKINE STREET, INTO MC CULLUM STREET, INTO HARDING STREET, INTO SCOTT STREET, INTO SLATTER STREET, INTO KELLY STREET, INTO BELL STREET, INTO GREYTOWN APPROVE TAXI RANK.OFFLOAD, LOAD AND RETURN ALONG FORWARD ROUTE IN REVERSE.



transport

Department:
Transport
Province of KwaZulu-Natal

GAZETTE

LGKZNG43-2020-FEB

REGION: ALL

1)	Application Number: APP0121763	2)	Gazette Number: LGKZNG43-2020-FEB
3)	Applicant: MM NZIMANDE ID NO. 6901115389085 Association: POMEROY TAXI ASSOCIATION	4)	Applicant Address: P O BOX 2011 POMEROY KWA-ZULU NATAL 3020
5)	Existing Licence Holder: NOT APPLICABLE ID NO. NOT APPLICABLE	6)	Existing Licence Holder Address: NOT APPLICABLE
7)	Type of application: NEW OPERATING LICENCE	8)	Operating Licence Number: NOTAVAILABLE
9)	Vehicle Type: MINIBUS	10)	1 X 15 (SEATED) + 0 (STANDING)
11)	Region: UMZINYATHI		
12.1	<p>2001BC11008Z10053076 - APPROVED ROUTES POMEROY TAXI ASSOCIATION POMEROY TO JOHANNESBURG: ALTERNATIVE 1 FROM: POMEROY TAXI RANK (SHEPSTONE STREET) TURN RIGHT INTO R33 POMEROY FOLLOW R33 TO HELPMKAAR, FOLLOW R33 TO WILSON STREET, DUNDEE, FROM WILSON ST TURN LEFT INTO VICTORIA STREET (R68), FROM VICTORIA STREET TURN RIGHT INTO KARL LANDMAN STREET (R68), FROM KARL LANDMAN STREET FOLLOW R68, FROM R68 TURN RIGHT INTO R621, FOLLOW R621 TO HATTINGSPRUIT, FROM HATTINGSPRUIT FOLLOW R621 TO DANNHAUSER, FROM DANNHAUSER FOLLOW R621 TO N11 TURN RIGHT ONTO N11 FOLLOW N11 TO NEWCASTLE, FROM NEWCASTLE TURN LEFT ONTO R34 (MEMEL), FOLLOW R34 TO MEMEL, FOLLOW R34 TO VREDE, FOLLOW R34 TO COMELIA (R103), FOLLOW R103 TO VILLERS, FROM VILLERS TURN RIGHT ONTO N3, FOLLOW N3 TO HEIDELBURG, FOLLOW N3 TO JOHANNESBURG, FROM N3 TURN LEFT ONTO M2, FROM M2 OFF- RAMP ONTO SIEMERT ROAD (M31), FROM SIEMERT ROAD (M31) FOLLOW INTO END STREET, FROM END STREET OFF RAMP ONTO ANDERSON STREET, FROM ANDERSON STREET TO NUGGET STREET, FROM NUGGET STREET TURN LEFT INTO COMMISSIONER STREET (R24), FROM COMMISSIONER STREET TURN RIGHT INTO RISSIK STREET (M9), FROM RISSIK STREET (M9) TURN RIGHT INTO DEVILLERS STREET, FROM DEVILLERS STREET TURN LEFT INTO WANDERERS, FROM WANDERERS TURN LEFT INTO NOORD STREET JOHANNESBURG RAILWAY STATION TAXI RANK.</p> <p>RETURN, POMEROY TO JOHANNESBURG. ALTERNATIVE 2 FROM POMEROY TAXI RANK (SHEPSTONE STREET) TURN RIGHT INTO R33 POMEROY, FOLLOW R33 TO HELPMKAAR, FOLLOW R33 TO WILSON STREET, DUNDEE, FROM WILSON STREET TURN LEFT INTO VICTORIA STREET (R68), FROM VICTORIA STREET TURN RIGHT INTO KARL LANDMAN STREET (R68), FROM KARL LANDMAN STREET FOLLOW R68, FROM R68 TURN RIGHT INTO R621 FOLLOW R621 TO HATTINGSPRUIT, FROM HATTINGSPRUIT FOLLOW R621 TO DANNHAUSER, FROM DANNHAUSER FOLLOW R621 TO N11, TURN RIGHT N11, FOLLOW N11 TO NEWCASTLE BYPASS, FROM NEWCASTLE BYPASS FOLLOW N11 TO VOLKSRUS (LAINGSNEK STREET), FROM LAINGSNEK STREET TURN LEFT INTO JOUBERT STREET, FROM JOUBERT STREET TURN RIGHT INTO DAN PIENAAR STREET (R643), FROM DAN PIENAAR STREET TURN RIGHT ONTO R23 FOLLOW R23 TO STANDERTON (BOTH STREET), FROM BOTH STREET TURN LEFT INTO LOMBAARD STREET, FROM LOMBAARD STREET TURN LEFT INTO KROG STREET, FROM KROG STREET EXIT STANDERTON ON R23 FOLLOW R23 PAS GREYLINGSTAD, FOLLOW R23 PASS BALFOUR, FOLLOW R23 TO HEIDELBURG, AT HEIDELBURG TURN RIGHT ONTO N3 JOHANNESBURG, FOLLOW N3 TO JOHANNESBURG, FROM N3 TURN LEFT ONTO M2, FROM M2 OFF RAMP ONTO SIEMERT ROAD (M31), FROM SIEMERT ROAD (M31) FOLLOW INTO END STREET</p>		
12.2	<p>2001BC2001BC00053078 - POMEROY TO TUGELA FERRY. FROM POMEROY TAXI (SHEPSTONE STREET) TURN LEFT ONTO R33 FOLLOW R33 TO TUGELA FERRY TAXI RANK OFF- LOAD & LOAD AND RETURN</p>		
12.3	2001BC2001BC00053098 - FROM POMEROY TAXI ASSOCIATION TO POINT WITHIN PROVINCE OF KZN ONLY. NO PICKING UP OR SETTING DOWN OF PASSENGERS EN ROUTES.		
12.4	2001BC2001BC00053099 - FROM POMEROY TAXI ASSOCIATION TO POINT WITHIN PROVINCE OF KZN ONLY. NO PICKING UP OR SETTING DOWN OF PASSENGERS EN ROUTES.		
12.5	<p>2001BC2207BP10053084 - POMEROY TO DUNDEE FROM POMEROY TAXI RANK (SHEPSTONE STREET) TURN LEFT ONTO R33 FOLLOW R33 TO HELPMKAAR, FOLLOW R33 TO WILSON STREET, DUNDEE, FROM WILSON STREET (R68) TURN RIGHT INTO VICTORIA STREET (R68), FROM VICTORIA STREET (R68) TURN LEFT INTO TAXI RANK OFF LOCAL AND LOAD AND RETURN.</p>		
12.6	KZNNRCBC601NS115122 - FROM POMEROY TAXI RANK (SHEPSTONE STREET) TURN LEFT INTO R33, TURN RIGHT P363(EMZWENI) PASS EMSITHA OFF LOAD AND LOAD, ENTANYEZULU OFF LOAD AND LOAD, STRAIGHT TO MACHIJANE ROAD OFF LOAD AND LOAD, MKHAMU OFF LOAD AND LOAD, TURN RIGHT TO KWALIDIMBI OFF LOAD AND LOAD AND RETURN USING THE SAME ROUTE.		
12.7	KZNNRCBC601NS115153 - FROM POMEROY TAXI RANK TURN RIGHT INTO R33, FOLLOW R33 PASS BHOVINI TURN LEFT TO P32 OFF LOAD AND LOAD, PASS MOZANE OFF LOAD AND LOAD, KWAMAYITHANQAZE OFF LOAD AND LOAD, FOLLOW HELPMKAAR ROAD (P32) AND TURN LEFT P361 PASS DOUGLUS OFF LOAD AND LOAD, STRAIGHT TO ELENQE OFF LOAD AND LOAD AND RETURN BACK USING THE SAME ROUTE.		
12.8	KZNNRCBC601NS115184 - POMEROY TO EMTHALENI FROM POMEROY TAXI RANK TURN LEFT INTO R33, FOLLOW R33 AND TURN LEFT D2287, PASS GORDIN OFF LOAD AND LOAD, GO STRAIGHT WITH D2287 TO STARS OFF LOAD AND LOAD, PASS EMTHALENI OFF LOAD AND LOAD AND RETURN USING THE SAME ROUTE.		
12.9	KZNNRCBC601NS115215 - FROM POMEROY TAXI RANK TURN LEFT INTO R33, FOLLOW R33, TURN RIGHT INTO P281, FOLLOW P281 PASS ESTHUBINI PICK AND DROP, FOLLOW P281 PASS KWASHANGASE PICK AND DROP, FOLLOW P281 PASS GUNJANE OFF LOAD AND LOAD, FOLLOW P281 PASS KWAMNYOVU PICK AND DROP, PASS EZWENI, PASS KWANOGEJANE, KWAKHATHELA OFF LOAD AND LOAD UP TO EMANGWENI, ESDIBE PICK AND DROP AND RETURN USING THE SAME ROUTE.		
12.10	KZNNRCBC601NS115246 - POMEROY TO EMZENI FROM POMEROY TAXI RANK (SHEPSTONE STREET) TURN LEFT INTO R33, FOLLOW R33 THEN TURN RIGHT INTO P281 PASS ESTHUBINI OFFLOAD AND LOAD, FOLLOW P281 TO KWASHANGASE PICK AND DROP, FOLLOW P281 PASS KWAMNYOVU OFFLOAD AND LOAD, PASS EMZWENI PICK AND DROP AND RETURN USING THE SAME ROUTE.		
12.11	KZNNRCBC601NS115277 - FROM POMEROY TAXI RANK (SHEPSTONE STREET) TURN LEFT INTO R33 FOLLOW R33 TO ROAD FOUR PICK AND DROP, PASS GWAMANDA PICK AND DROP, PASS MAKHANKANE PICK AND DROP, PASS MQAWENI PICK AND DROP, PASS CHWAKA THEN TURN LEFT INTO D1273 FOLLOW D1273 PASS EMBONGOLWENI PICK AND DROP, PASS ESKHALENI PICK AND DROP PASS ESDAKENI PICK AND DROP, PASS KWATHISINI PICK AND DROP, PASS KWATHISINI UP TO KWANOCOMBOSHE PICK AND DROP AND RETURN BACK USING THE SAME ROUTE.		
12.12	KZNNRCBC601NS115308 - FROM POMEROY TAXI RANK (SHEPSTONE STREET) TURN LEFT INTO R33 FOLLOW R33 UP TO ROAD FOUR PICK AND DROP GWAMANDA PICK AND DROP, PASS MAKHANKANE PICK AND DROP, PASS MQAWENI PICK AND DROP, PASS CHWAKA THEN TURN LEFT INTO D1273 FOLLOW D1273 PASS EMBONGOLWENI PICK AND DROP, PASS ESKHALENI THEN TURN RIGHT TO KWAGXOBANYAWO PICK AND DROP AND RETURN USING THE SAME ROUTE.		
12.13	KZPRERC2802371 - POMEROY TO EMAHLABA FROM POMEROY TAXI RANK (SHEPSTONE STREET) TURN LEFT INTO R33 FOLLOW R33 TO ROAD FOUR PICK AND DROP TURN LEFT INTO P365 GWAMANDA PICK AND DROP PASS MAKHANKANE THEN TURN LEFT P365 PASS NTILI PICK AND DROP PASS EHAWINI, EMNGENI, EMAZABELA, EMAHLABA PICK AND DROP AND RETURN BACK USING THE SAME ROUTE.		



transport

Department:
Transport
Province of KwaZulu-Natal

GAZETTE

LGKZNG43-2020-FEB

REGION: ALL

12.14	KZPRERC2802420 - POMEROY TO OTHAME FROM POMEROY TAXI RANK (SHEPSTONE STREET) TURN LEFT INTO R33 FOLLOW R33 TO ROAD FOUR PICK AND DROP, FOLLOW GWAMANDA PICK AND DROP, PASS MAKHANKANE PICK AND DROP, PASS MQAWENI PICK AND DROP, PASS CHWAKA THEN TURN LEFT INTO D1273 FOLLOW D1273 PASS EMBONGOLWENI PASS ESIKHALENI PICK AND DROP FOLLOW D1273 THEN TURN RIGHT KWADUMA PICK AND DROP PASS OSIZWENI PICK AND DROP PASS EMAWELE PICK AND DROP UP TO OTHAME PICK AND DROP AND RETURN BACK USING THE SAME ROUTE.
12.15	KZPRERC2802469 - POMEROY TO GREYTOWN FROM GREYTOWN TAXI RANK (SHEPSTONE STREET) TURN LEFT INTO R33 FOLLOW R33 PASS TUGELA FERRY PASS KOPI, PASS KEATES DRIFT, PASS NGOME AND DROP OFF, FOLLOW R33 THEN TURN RIGHT INTO R74, FOLLOW R74 AND TURN LEFT INTO BELL STREET AND TURN LEFT INTO SARGEANT STREET UP TO GREYTOWN TAXI RANK DROP OFF AND PICK UP AND RETURN USING THE SAME ROUTE.



transport

Department:
Transport
Province of KwaZulu-Natal

GAZETTE

LGKZNG43-2020-FEB

REGION: ALL

1) Application Number: APP0121764	2) Gazette Number: LGKZNG43-2020-FEB
3) Applicant: M NZIMANDE ID NO. 6610125447086 Association: POMEROY TAXI ASSOCIATION	4) Applicant Address: PO BOX 2011 POMEROY 3020
5) Existing Licence Holder: NOT APPLICABLE ID NO. NOT APPLICABLE	6) Existing Licence Holder Address: NOT APPLICABLE
7) Type of application: NEW OPERATING LICENCE	8) Operating Licence Number: NOTAVAILABLE
9) Vehicle Type: MINIBUS	10) 1 X 15 (SEATED) + 0 (STANDING)
11) Region: UMZINYATHI	
12.1	<p>2001BC11008Z10053076 - APPROVED ROUTES POMEROY TAXI ASSOCIATION POMEROY TO JOHANNESBURG:</p> <p>ALTERNATIVE 1 FROM: POMEROY TAXI RANK (SHEPSTONE STREET) TURN RIGHT INTO R33 POMEROY FOLLOW R33 TO HELPMKAAR, FOLLOW R33 TO WILSON STREET, DUNDEE, FROM WILSON ST TURN LEFT INTO VICTORIA STREET (R68), FROM VICTORIA STREET TURN RIGHT INTO KARL LANDMAN STREET (R68), FROM KARL LANDMAN STREET FOLLOW R68, FROM R68 TURN RIGHT INTO R621, FOLLOW R621 TO HATTINGSPRUIT, FROM HATTINGSPRUIT FOLLOW R621 TO DANNHAUSER, FROM DANNHAUSER FOLLOW R621 TO N11 TURN RIGHT ONTO N11 FOLLOW N11 TO NEWCASTLE, FROM NEWCASTLE TURN LEFT ONTO R34 (MEMEL), FOLLOW R34 TO MEMEL, FOLLOW R34 TO VREDE, FOLLOW R34 TO COMELIA (R103), FOLLOW R103 TO VILLERS, FROM VILLERS TURN RIGHT ONTO N3, FOLLOW N3 TO HEIDELBURG, FOLLOW N3 TO JOHANNESBURG, FROM N3 TURN LEFT ONTO M2, FROM M2 OFF- RAMP ONTO SIEMERT ROAD (M31), FROM SIEMERT ROAD (M31) FOLLOW INTO END STREET, FROM END STREET OFF RAMP ONTO ANDERSON STREET, FROM ANDERSON STREET TO NUGGET STREET, FROM NUGGET STREET TURN LEFT INTO COMMISSIONER STREET (R24), FROM COMMISSIONER STREET TURN RIGHT INTO RISSIK STREET (M9), FROM RISSIK STREET (M9) TURN RIGHT INTO DEVILLERS STREET, FROM DEVILLERS STREET TURN LEFT INTO WANDERERS, FROM WANDERERS TURN LEFT INTO NOORD STREET JOHANNESBURG RAILWAY STATION TAXI RANK.</p> <p>RETURN. POMEROY TO JOHANNESBURG.</p> <p>ALTERNATIVE 2 FROM POMEROY TAXI RANK (SHEPSTONE STREET) TURN RIGHT INTO R33 POMEROY, FOLLOW R33 TO HELPMKAAR, FOLLOW R33 TO WILSON STREET, DUNDEE, FROM WILSON STREET TURN LEFT INTO VICTORIA STREET (R68), FROM VICTORIA STREET TURN RIGHT INTO KARL LANDMAN STREET (R68), FROM KARL LANDMAN STREET FOLLOW R68, FROM R68 TURN RIGHT INTO R621 FOLLOW R621 TO HATTINGSPRUIT, FROM HATTINGSPRUIT FOLLOW R621 TO DANNHAUSER, FROM DANNHAUSER FOLLOW R621 TO N11, TURN RIGHT N11, FOLLOW N11 TO NEWCASTLE BYPASS, FROM NEWCASTLE BYPASS FOLLOW N11 TO VOLKSRUS (LAINGSNEK STREET), FROM LAINGSNEK STREET TURN LEFT INTO JOUBERT STREET, FROM JOUBERT STREET TURN RIGHT INTO DAN PIENAAR STREET (R543), FROM DAN PIENAAR STREET TURN RIGHT ONTO R23 FOLLOW R23 TO STANDERTON (BOTH STREET), FROM BOTH STREET TURN LEFT INTO LOMBAARD STREET, FROM LOMBAARD STREET TURN LEFT INTO KROG STREET, FROM KROG STREET EXIT STANDERTON ON R23 FOLLOW R23 PAS GREYLINGSTAD, FOLLOW R23 PASS BALFOUR, FOLLOW R23 TO HEIDELBURG, AT HEIDELBURG TURN RIGHT ONTO N3 JOHANNESBURG, FOLLOW N3 TO JOHANNESBURG, FROM N3 TURN LEFT ONTO M2, FROM M2 OFF RAMP ONTO SIEMERT ROAD (M31), FROM SIEMERT ROAD (M31) FOLLOW INTO END STREET</p>
12.2	<p>2001BC2001BC00053078 - POMEROY TO TUGELA FERRY.</p> <p>FROM POMEROY TAXI (SHEPSTONE STREET) TURN LEFT ONTO R33 FOLLOW R33 TO TUGELA FERRY TAXI RANK OFF- LOAD & LOAD AND RETURN</p>
12.3	<p>2001BC2207BP10053084 - POMEROY TO DUNDEE</p> <p>FROM POMEROY TAXI RANK (SHEPSTONE STREET) TURN LEFT ONTO R33 FOLLOW R33 TO HELPMKAAR, FOLLOW R33 TO WILSON STREET, DUNDEE, FROM WILSON STREET (R68) TURN RIGHT INTO VICTORIA STREET (R68), FROM VICTORIA STREET (R68) TURN LEFT INTO TAXI RANK OFF LOCAL AND LOAD AND RETURN.</p>
12.4	<p>KZNNRCBC601NS115122 - FROM POMEROY TAXI RANK (SHEPSTONE STREET) TURN LEFT INTO R33, TURN RIGHT P363(EMZWENI) PASS EMSITHA OFF LOAD AND LOAD, ENTANYEZULU OFF LOAD AND LOAD, STRAIGHT TO MACHIANE ROAD OFF LOAD AND LOAD, MKHAMU OFF LOAD AND LOAD, TURN RIGHT TO KWALIDIMBI OFF LOAD AND LOAD AND RETURN USING THE SAME ROUTE.</p>
12.5	<p>KZNNRCBC601NS115153 - FROM POMEROY TAXI RANK TURN RIGHT INTO R33, FOLLOW R33 PASS BHOVINI TURN LEFT TO P32 OFF LOAD AND LOAD, PASS MOZANE OFF LOAD AND LOAD, KWAMAYITHANQAZE OFF LOAD AND LOAD, FOLLOW HELPMKAAR ROAD (P32) AND TURN LEFT P361 PASS DOUGLUS OFF LOAD AND LOAD, STRAIGHT TO ELENCE OFF LOAD AND LOAD AND RETURN BACK USING THE SAME ROUTE.</p>
12.6	<p>KZNNRCBC601NS115184 - POMEROY TO EMTHALENI</p> <p>FROM POMEROY TAXI RANK TURN LEFT INTO R33, FOLLOW R33 AND TURN LEFT D2287, PASS GORDIN OFF LOAD AND LOAD, GO STRAIGHT WITH D2287 TO STARS OFF LOAD AND LOAD, PASS EMTHALENI OFF LOAD AND LOAD AND RETURN USING THE SAME ROUTE.</p>
12.7	<p>KZNNRCBC601NS115215 - FROM POMEROY TAXI RANK TURN LEFT INTO R33, FOLLOW R33, TURN RIGHT INTO P281, FOLLOW P281 PASS ESTHUBINI PICK AND DROP, FOLLOW P281 PASS KWASHANGASE PICK AND DROP, FOLLOW P281 PASS GUNJANE OFF LOAD AND LOAD, FOLLOW P281 PASS KWAMNYOVU PICK AND DROP, PASS EZWENI, PASS KWANOGEJANE, KWAKHATHELA OFF LOAD AND LOAD UP TO EMANGWENI, ESDIBE PICK AND DROP AND RETURN USING THE SAME ROUTE.</p>
12.8	<p>KZNNRCBC601NS115246 - POMEROY TO EMZENI</p> <p>FROM POMEROY TAXI RANK (SHEPSTONE STREET) TURN LEFT INTO R33, FOLLOW R33 THEN TURN RIGHT INTO P281 PASS ESTHUBINI OFFLOAD AND LOAD, FOLLOW P281 TO KWASHANGASE PICK AND DROP, FOLLOW P281 PASS KWAMNYOVU OFFLOAD AND LOAD, PASS EMZWENI PICK AND DROP AND RETURN USING THE SAME ROUTE.</p>
12.9	<p>KZNNRCBC601NS115277 - FROM POMEROY TAXI RANK (SHEPSTONE STREET) TURN LEFT INTO R33 FOLLOW R33 TO ROAD FOUR PICK AND DROP, PASS GWAMANDA PICK AND DROP, PASS MAKHANKANE PICK AND DROP, PASS MQAWENI PICK AND DROP, PASS CHWAKA THEN TURN LEFT INTO D1273 FOLLOW D1273 PASS EMBONGOLWENI PICK AND DROP, PASS ESKHALENI PICK AND DROP PASS ESDAKENI PICK AND DROP, PASS KWATHISINI PICK AND DROP, PASS KWATHUSINI UP TO KWANOCOMBOSHE PICK AND DROP AND RETURN BACK USING THE SAME ROUTE.</p>
12.10	<p>KZNNRCBC601NS115308 - FROM POMEROY TAXI RANK (SHEPSTONE STREET) TURN LEFT INTO R33 FOLLOW R33 UP TO ROAD FOUR PICK AND DROP GWAMANDA PICK AND DROP, PASS MAKHANKANE PICK AND DROP, PASS MQAWENI PICK AND DROP, PASS CHWAKA THEN TURN LEFT INTO D1273 FOLLOW D1273 PASS EMBONGOLWENI PICK AND DROP, PASS ESKHALENI THEN TURN RIGHT TO KWAGXOBANYAWO PICK AND DROP AND RETURN USING THE SAME ROUTE.</p>
12.11	<p>KZPRERC2802371 - POMEROY TO EMAHLABA</p> <p>FROM POMEROY TAXI RANK (SHEPSTONE STREET) TURN LEFT INTO R33 FOLLOW R33 TO ROAD FOUR PICK AND DROP TURN LEFT INTO P365 GWAMANDA PICK AND DROP PASS MAKHANKANE THEN TURN LEFT R665 PASS NTILI PICK AND DROP PASS EHAWINI, EMNGENI, EMAZABELA, EMAHLABA PICK AND DROP AND RETURN BACK USING THE SAME ROUTE.</p>
12.12	<p>KZPRERC2802420 - POMEROY TO OTHAME</p> <p>FROM POMEROY TAXI RANK (SHEPSTONE STREET) TURN LEFT INTO R33 FOLLOW R33 TO ROAD FOUR PICK AND DROP, FOLLOW GWAMANDA PICK AND DROP, PASS MAKHANKANE PICK AND DROP, PASS MQAWENI PICK AND DROP, PASS CHWAKA THEN TURN LEFT INTO D1273 FOLLOW D1273 PASS EMBONGOLWENI PASS ESKHALENI PICK AND DROP FOLLOW D1273 THEN TURN RIGHT KWADUMA PICK AND DROP PASS OSIZWENI PICK AND DROP PASS EMAWELE PICK AND DROP UP TO OTHAME PICK AND DROP AND RETURN BACK USING THE SAME ROUTE.</p>



transport

Department:
Transport
Province of KwaZulu-Natal

GAZETTE


LGKZNG43-2020-FEB

REGION: ALL

12.13	KZPRERC2802469 - POMEROY TO GREYTOWN FROM GREYTOWN TAXI RANK (SHEPSTONE STREET) TURN LEFT INTO R33 FOLLOW R33 PASS TUGELA FERRY PASS KOPI, PASS KEATES DRIFT, PASS NGOME AND DROP OFF, FOLLOW R33 THEN TURN RIGHT INTO R74, FOLLOW R74 AND TURN LEFT INTO BELL STREET AND TURN LEFT INTO SARGEANT STREET UP TO GREYTOWN TAXI RANK DROP OFF AND PICK UP AND RETURN USING THE SAME ROUTE.
-------	--

MUNICIPAL NOTICES • MUNISIPALE KENNISGEWINGS

MUNICIPAL NOTICE 11 OF 2020

**uMLALAZI MUNICIPALITY**

AMAHHOVISI KAMASIPALA: MUNICIPAL OFFICES
Hutchinson Road /Weg Eshowe: KwaZulu-Natal
P.O. Box 37, Eshowe 3815 | Tel: +27 (0) 35 473 3474 | Fax: (035) 474 4733
Website: www.umlalazi.gov.za

uMlalazi Local Municipality**AMENDED PUBLIC NOTICE CALLING FOR INSPECTION OF VALUATION ROLL AND LODGING OF OBJECTIONS**

Notice is hereby given in terms of Section 49 (1)(a)(i) of the Local Government: Municipal Property Rates Act, 2004 (Act No. 6 of 2004), hereinafter referred to as the "Act", that the general valuation roll for the financial years 01 July 2020 to 30 June 2025 is open for public inspection at the following offices:

1. Municipal Head Office and the Library Hutchinson Street, Eshowe
2. Gingindlovu Municipal Offices
3. Mtunzini Offices

Inspections can be done during office hours 07:30 to 15:30 from Mondays to Thursdays and on Fridays from 07:30 to 14:30

In addition the valuation roll is available at website: www.umlalazi.gov.za

An invitation is hereby made in terms of section 49(1)(a)(ii) of the Act that any owner of property or other person who so desires may lodge an objection, in a prescribed form, with the municipal manager in respect of any matter reflected in, or omitted from, the valuation roll on or before **30 April 2020**. The due date has been extend from **31 March 2020 to 30 April 2020** due to the amendment in the notice.

Attention is specifically drawn to the fact that in terms of section 50(2) of the Act an objection must be in relation to a specific individual property and not against the valuation roll as such. The form for lodging of an objection is obtainable at the following addresses

1. Municipal Head Office and the Library Hutchinson Street, Eshowe
2. Gingindlovu Municipal Offices
3. Mtunzini Offices
4. Umlalazi Municipality Website: www.umlalazi.gov.za

The completed forms must be returned to the municipality as follows

1. Municipal Head Office and the Library Hutchinson Street, Eshowe
2. Gingindlovu Municipal Offices
3. Mtunzini Offices
4. Via email :khulekanin@umlalazi.org.za/sebenzanig@umlalazi.org.za

For enquiries please contact Khulekani Nxumalo/Sebenzani Gumede on 035 473 3369 or email khulekanin@umlalazi.org.za or sebenzanig@umlalazi.org.za

R P Mnguni
Municipal Manager

Notice No. 39/19/20

MUNICIPAL NOTICE 12 OF 2020



MANUAL

**On the functions of and index to records held by the
KING CETSHWAYO DISTRICT MUNICIPALITY**

**Compiled in compliance with Part 3 chapter 2 (section 14) the Promotion of
Access to Information Act
TABLE OF CONTENTS**

1. Introduction
2. Access procedure
3. Contact information
4. Structure and functions
5. Public services
6. Public participation and remedies
7. Records description
8. Records available without recourse to the Act

MANUAL

On the functions of and index to records held by the KING CETSHWAYO DISTRICT MUNICIPALITY

1. INTRODUCTION

- 1.1 Brief historical background to the public body.

The uThungulu District Municipality came into being at the time of the elections held on 5th December 2000. It succeeded the uThungulu Regional Council. It is now known as King Cetshwayo District Municipality as from 26 July 2016.

- 1.2 The Promotion of Access to Information Act gives effect to the constitutional right of access to any information held by the State that is required for the exercise or protection of those rights. The Act applies to all recorded information regardless of form or medium in the possession or under the control of a public body whether or not that public body created it.

- 1.3 This manual has been compiled in terms of section 14 of the Act to facilitate requests for access to records held by the King Cetshwayo District Municipality.

- 1.4 The guide referred to in section 14(1)(c) and 10 of the Act has not yet been compiled by the Human Rights Commission.

2. ACCESS PROCEDURE

- 2.1 Certain records are published and are therefore available without recourse to the provisions of this act. Categories of records that have been published are listed in section 8 below.

- 2.2 Access to other records of the body must be requested from the Information Officer in terms of the procedures defined in sections 17-32 of the act.

- 2.3 Prescribed request forms can be obtained from the Information and Deputy Information officers as listed below and at the address listed below.

Deputy Information Officers

Name : Z Mbonani
Designation : Deputy Municipal Manager: Planning and Development
Telephone : 035 7992503
Fax : 035 7891409
Address : King Cetshwayo House, Krugerrand, Richards Bay
Address : Private Bag X1025, Richards Bay, 3900
Email : mbonanez@kingcetshwayo.gov.za

Name : Vacant
Designation : Deputy Municipal Manager: Technical Services
Telephone : 035 7992511
Fax : 035 7891409
Address : King Cetshwayo House, Krugerrand, Richards Bay
Address : Private Bag X1025, Richards Bay, 3900
Email : biyasen@kingcetshwayo.gov.za

Name : Vacant
Designation : Deputy Municipal Manager: Corporate Services
Telephone : 035 7992505
Fax : 035 7891409
Address : King Cetshwayo House, Krugerrand, Richards Bay
Address : Private Bag X1025, Richards Bay, 3900
Email :

Name : T Mnguni
Designation : Deputy Municipal Manager: Community Services
Telephone : 035 7992500
Fax : 035 7891409
Address : King Cetshwayo House, Krugerrand, Richards Bay
Address : Private Bag X1025, Richards Bay, 3900
Email : mngunith@kingcetshwayo.gov.za

Name : C Reddy
Designation : Deputy Municipal Manager: Financial Services
Telephone : 035 7992508
Fax : 035 7891409
Address : King Cetshwayo House, Krugerrand, Richards Bay
Address : Private Bag X1025, Richards Bay, 3900
Email : Reddyc@kingcetshwayo.gov.za

Website address www.kingcetshwayo.gov.za
Information at info@kingcetshwayo.gov.za

the creation of a prosperous district by:

- Providing a high standard of essential basic services
- Supporting sustainable local economic development and
- Encouraging community participation in service delivery projects.

CORE VALUES

- Integrity
- Transparency
- Commitment
- Co-operation
- Innovation
- Accountability

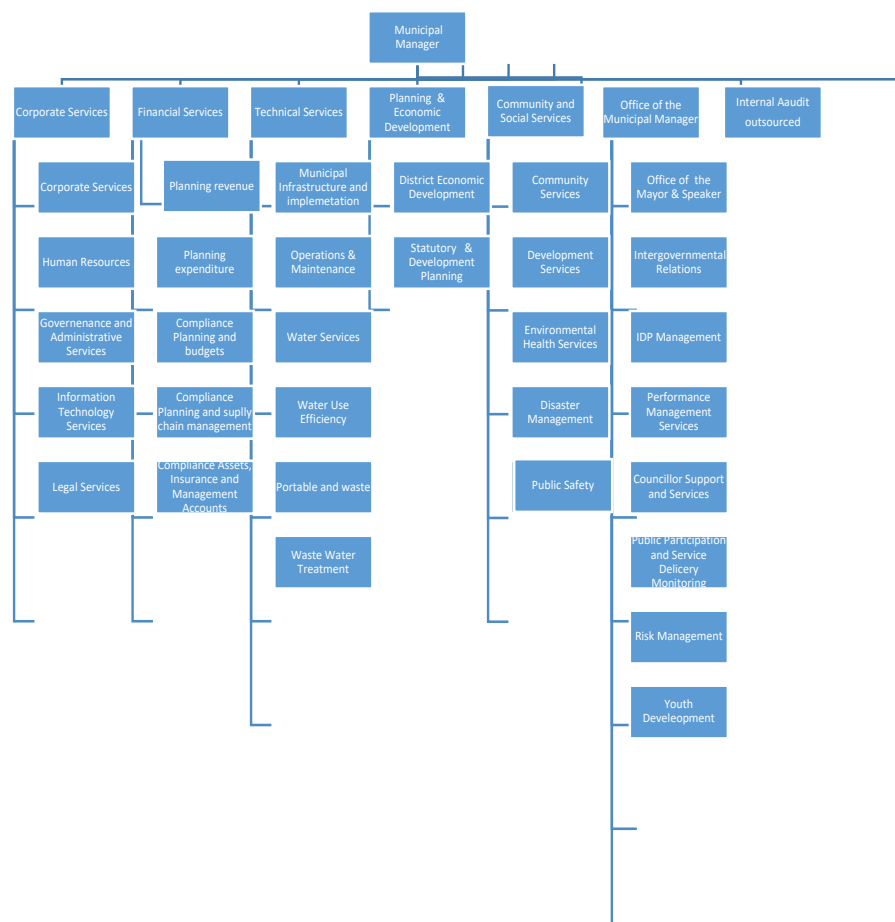
King Cetshwayo District Municipality's area of jurisdiction stretches from Gingindlovu in the South to KwaMbonambi in the north and inland to Nkandla, covering an area of over 8 200 square kilometers. Of this, 5800 square kilometers is tribal land falling under 44 different traditional tribal authorities.

Our functions include:

- Integrated development planning for the district as a whole, including a framework for integrated development plans for local municipalities in the King Cetshwayo District;
- The supply of water and sanitation services as the Water Services Authority (WSA) in the district, excluding the interim areas authorized by the Minister of Water Affairs;
- Regional solid waste including:
 1. A waste disposal strategy
 2. The regulation of waste disposal
 3. The establishment, operation and control of a regional solid waste site and bulk waste transfer stations in the local municipalities currently supported by King Cetshwayo District Municipality.
- Regulation of passenger transport services;
- The creation, conduct and control of fresh produce markets and abattoirs serving the area of a major proportion of municipalities in the district;
- Primary health care facilities in the district
- Promotion of local tourism for the area of the district municipality;
- Municipal public works relating to any of the functions allocated to the district municipality
- The receipt, allocation and, where applicable, the distribution of grants made to the District Municipality by Provincial or National government ;

- The imposition and collection of taxes, levies and duties as related to the above functions or as may be assigned to the district municipality in terms of national legislation.

ORGANOGRAM OF KING CETSHWAYO DISTRICT MUNICIPALITY



5. PUBLIC SERVICES

King Cetshwayo District Municipality plays an important role in bringing investment to the region and uplifting rural areas by providing municipal infrastructure and services. It is responsible for providing basic services such as water and sanitation.

The Municipality plays an important role in facilitating economic development in the region by pursuing partnerships with the private sector to provide equitable and sustainable services. It also relies on good relations with the local business community, which funds its sustainable development initiatives through the payment of monthly levies.

6. Public participation and remedies

An Executive Committee consisting of the Mayor as chairperson and eight members manages the King Cetshwayo District Municipality. A total of 41 councillors serve on the Council; 17 of them directly elected and 24 from the local Municipalities in the district, which

include Mfolozi, uMhlathuze, uMlalazi, Mthonjaneni and Nkandla.

Public participation in the formulation of policies and the exercise of powers or performance of duties by the body is through the electoral process. Should King Cetshwayo District Municipality or any of its officials seem to be derelict in their duty, or fail to fulfill their mandate, the public has recourse in the first instance, to the Director of the department concerned. Failure to obtain satisfaction would result in a direct appeal to the Municipal Manager. If the problem is still not resolved, it should be taken to the Mayor. Should this not have the desired effect, the final resort would be to the Minister of Local Government and Traditional Affairs.

7. RECORDS DESCRIPTION

Records at King Cetshwayo District Municipality are managed by means of a centralised classification scheme with centralised control. Files no longer active are transferred to a commercial records centre. Retention schedules have been acquired; therefore records are destroyed or transferred to the Provincial Archives as in terms of the disposal authorities. Types of available records and obtainable in terms of Access to Information Act are as follows:

Building and Grounds

Acquisition and disposal of buildings/grounds
Maintenance of buildings/grounds

Community Services

Organising youth events
Organising gender events
Organising sporting events
Organising cultural events
Health management
Crime prevention
Management of Disaster
Management of Air Quality

Council Matters

Council meetings
Committee meetings
Councillors
Council support
Individual Councils
Co-ordination of elections

Domestic Supplies and Services

Acquisition of domestic supplies
Disposal of surplus/redundant/obsolete stock
Acquisition of domestic services
Fleet management
Reports

External Meetings and Gatherings

Associations
Committees
Institutions
Other bodies
Gatherings

Finance

Budgets
Levy Collection
Payments
Insurance
Banking services
Grant funding
Investments
Loans
Audits
Financial Statements
Trusts
Reports
Tenders and Quotations
Contracts
Payments certificates
Registration of assets
Reconciliations

Human Resource Management

Development procedures
Determination of Conditions of Service
Structuring
Job descriptions
Recruitment
Performance management
Workplace skills
Benefits and allowances
Labour relations
Staff Reports

Information Systems

Information systems
Geographic information system
Information Technology

Legal matters

Legal opinions and Court decisions
Claims
Prosecutions
Compliance with legislation
Appointment of consultants and contractors
Risk matters

Legislation

Parliamentary legislation
Provincial Legislation
Council by-laws
Regulations and Circulars

Municipal Engineering Services

Water and Sanitation
Free basic services
Shared Services

Organisation and Control

Privatisation
Grading of local authority
Delegations
Management
Partnerships
Records control
Reports and returns

Planning and Development

Integrated Development Plan
Sector plans
Town and Regional planning
Environmental management

Project Management

Administration of service providers
Tender documents
Project budgets
Reports
Handover and commissioning

Public Relations

Advertising
Request for Sponsorship
Preparation of Speeches
Collection of King Cetshwayo History
Internal communication
Community liaison
Media Liaison
Management of corporate identity
Participation in events
Preparation of publications

Reports

Annual/quarterly
Individual reports

Tourism

Compilation of calendar of events
Marketing and tourism research
Marketing
Marketing tools
Liaison
Preparation of tourism products
Reports

8. RECORDS AVAILABLE WITHOUT RECOURSE TO THE ACT

Newsletters
Tourism brochures
Maps
Information booklets on services
Investment Profile
Annual Report
Integrated Development Plan

Sectoral Plans
Tenders awarded
Press releases
Geographical information
Statistics
Vacancies



King Cetshwayo District Municipality

AUTOMATICALLY AVAILABLE RECORDS AND ACCESS TO SUCH RECORDS:
(Section 15 of the Promotion of Access to Information Act, 2000 (Act 2 of 2000))

[Regulation 5A]

DESCRIPTION OF CATEGORY OF RECORDS AUTOMATICALLY AVAILABLE IN TERMS OF SECTION 15(1)(a) OF THE PROMOTION OF ACCESS TO INFORMATION ACT, 2000	MANNER OF ACCESS TO RECORDS (e.g. website)(SECTION 15(1)(a))
FOR INSPECTION IN TERMS OF SECTION 15(1)(a)(i):	
Integrated Development Plans Sector Plans Service Delivery Business Implementation Plans Organisational Structure Maps Annual Reports Tenders Awarded Mayor's Speeches Government Gazettes Council Policies Memoranda of Understanding Service Level Agreements Council agendas and Minutes	The records may be accessed for inspection at the Office of the Information Officer as follows: Municipal Manager Tel: 035 7992500 Fax: 035 7891409 Email: sceo@kingcetshwayo.gov.za www.kingcetshwayo.org.za King Cetshwayo House Corner Barbados & Krugerrand Street CBD Richards Bay, 3900
FOR PURCHASING IN TERMS OF SECTION 15(1)(a)(ii):	

Bid Documents Maps	The Bid Documents can be purchased at King Cetshwayo District Municipality Offices: King Cetshwayo House, Corner Barbados & Krugerrand Street, CBD, Richards Bay.
FOR COPYING IN TERMS OF SECTION 15(1)(a)(ii)	
Integrated Development Plans Sector Plans Service Delivery Business Implementation Plans Organisational Structure Maps Annual Reports Mayor's Speeches Government Gazettes	Documents may be accessed for copying in terms of the approved Council rates and tariffs for the year at King Cetshwayo Offices.
AVAILABLE FREE OF CHARGE IN TERMS OF SECTION 15(1)(a)(iii)	
Ezisematheni staff newsletter, Izindaba Ezimtoti Newsletter Council agendas Council Minutes Council Policies Tourism Brochures Information Booklet on Services Vacancies Geographical Information	The records may be accessed free of charge at the King Cetshwayo District Municipality Offices: King Cetshwayo House, Corner Barbados & Krugerrand Street, CBD, Richards Bay.

Printed by and obtainable from the Government Printer, Bosman Street, Private Bag X85, Pretoria, 0001.
Contact Centre Tel: 012-748 6200. eMail: info.egazette@gpw.gov.za
Publications: Tel: (012) 748 6053, 748 6061, 748 6065