KwaZulu-Natal Province
KwaZulu-Natal Provinsie
Isifundazwe saKwaZulu-Natali

Provincial Gazette • Provinsiale Koerant • Igazethi Yesifundazwe

(Registered at the post office as a newspaper) • (As 'n nuusblad by die poskantoor geregistreer)
(Irejistiwee njengephephandaba eposihhovisi)

PIETERMARITZBURG

Vol. 14 | 1 OCTOBER 2020 / 1 OKTOBER 2020 / 1 KUMFUMFU 2020 | **No. 2218**

Part 1 of 4

We all have the power to prevent AIDS

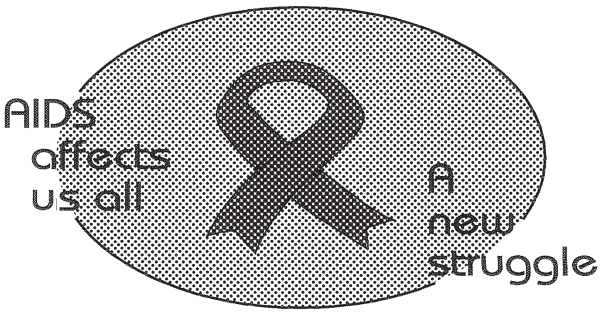

Prevention is the cure

AIDS
HELPLINE
0800 012 322
DEPARTMENT OF HEALTH

N.B. The Government Printing Works will not be held responsible for the quality of "Hard Copies" or "Electronic Files" submitted for publication purposes

ISSN 1994-4558
9 771994 455008
02218

IMPORTANT NOTICE OF OFFICE RELOCATION

government printing
Department:
Government Printing Works
REPUBLIC OF SOUTH AFRICA

Private Bag X85, PRETORIA, 0001 149 Bosman Street, PRETORIA
Tel: 012 748 6197, Website: www.gpwonline.co.za

URGENT NOTICE TO OUR VALUED CUSTOMERS: PUBLICATIONS OFFICE'S RELOCATION HAS BEEN TEMPORARILY SUSPENDED.

Please be advised that the GPW Publications office will no longer move to 88 Visagie Street as indicated in the previous notices.

The move has been suspended due to the fact that the new building in 88 Visagie Street is not ready for occupation yet.

We will later on issue another notice informing you of the new date of relocation.

We are doing everything possible to ensure that our service to you is not disrupted.

As things stand, we will continue providing you with our normal service from the current location at 196 Paul Kruger Street, Masada building.

Customers who seek further information and or have any questions or concerns are free to contact us through telephone 012 748 6066 or email Ms Maureen Toka at Maureen.Toka@gpw.gov.za or cell phone at 082 859 4910.

Please note that you will still be able to download gazettes free of charge from our website www.gpwonline.co.za.

We apologies for any inconvenience this might have caused.

Issued by GPW Communications

IMPORTANT NOTICE:

THE GOVERNMENT PRINTING WORKS WILL NOT BE HELD RESPONSIBLE FOR ANY ERRORS THAT MIGHT OCCUR DUE TO THE SUBMISSION OF INCOMPLETE / INCORRECT / ILLEGIBLE COPY.

NO FUTURE QUERIES WILL BE HANDLED IN CONNECTION WITH THE ABOVE.

CONTENTS

		Gazette No.	Page No.
	GENERAL NOTICES • ALGEMENE KENNISGEWINGS		
25	KwaZulu-Natal Land Administration and Immovable Asset Management Act (2/2014): ERF 1327 Umlazi K Section	2218	14
26	KwaZulu-Natal Gaming and Betting Act, 2010 (Act No. 08 of 2010): Notice of applications received: Type "A" Site Operator Licences: Batch 51	2218	15
26	KwaZulu-Natal Wet op Dobbelary en Weddery, 2010 (Wet No. 08 van 2010): Kennisgewing van aansoeke ontvang om Tipe "A" Perseeloperateurs Lisensies te verkry: Groep 51	2218	18
	PROVINCIAL NOTICES • PROVINSIALE KENNISGEWINGS		
97	Local Government: Municipal Structures Act (117/1998): Municipal Demarcation Board: Delimitation of Municipal Wards in terms of the Act	2218	24
98	Local Government: Municipal Structures Act (117/1998): Municipal Demarcation Board: Delimitation of Municipal Wards in terms of the Act	2218	250
99	KwaZulu-Natal Liquor Authority Act (6/2010); KwaZulu-Natal Trade and Investment Agency (5/2010); and Economic Development, Tourism and Environmental Affairs: Invitation for nominations to fill vacancies on the Board of the KwaZulu-Natal Liquor Authority; Trade and Investment Agency; and nominate candidates for appointment to Moses Kotane Institute Board	2218	438

government printing
Department:
Government Printing Works
REPUBLIC OF SOUTH AFRICA

HIGH ALERT: SCAM WARNING!!!

TO ALL SUPPLIERS AND SERVICE PROVIDERS OF THE GOVERNMENT PRINTING WORKS

It has come to the attention of the *GOVERNMENT PRINTING WORKS* that there are certain unscrupulous companies and individuals who are defrauding unsuspecting businesses disguised as representatives of the *Government Printing Works* (*GPW*).

The scam involves the fraudsters using the letterhead of *GPW* to send out fake tender bids to companies and requests to supply equipment and goods.

Although the contact person's name on the letter may be of an existing official, the contact details on the letter are not the same as the *Government Printing Works*'. When searching on the Internet for the address of the company that has sent the fake tender document, the address does not exist.

The banking details are in a private name and not company name. Government will never ask you to deposit any funds for any business transaction. *GPW* has alerted the relevant law enforcement authorities to investigate this scam to protect legitimate businesses as well as the name of the organisation.

Example of e-mails these fraudsters are using:

PROCUREMENT@GPW-GOV.ORG

Should you suspect that you are a victim of a scam, you must urgently contact the police and inform the *GPW*.

GPW has an official email with the domain as **@gpw.gov.za**

Government e-mails DO NOT have org in their e-mail addresses. All of these fraudsters also use the same or very similar telephone numbers. Although such number with an area code 012 looks like a landline, it is not fixed to any property.

GPW will never send you an e-mail asking you to supply equipment and goods without a purchase/order number. *GPW* does not procure goods for another level of Government. The organisation will not be liable for actions that result in companies or individuals being resultant victims of such a scam.

Government Printing Works gives businesses the opportunity to supply goods and services through RFQ / Tendering process. In order to be eligible to bid to provide goods and services, suppliers must be registered on the National Treasury's Central Supplier Database (CSD). To be registered, they must meet all current legislative requirements (e.g. have a valid tax clearance certificate and be in good standing with the South African Revenue Services - SARS).

The tender process is managed through the Supply Chain Management (SCM) system of the department. SCM is highly regulated to minimise the risk of fraud, and to meet objectives which include value for money, open and effective competition, equitability, accountability, fair dealing, transparency and an ethical approach. Relevant legislation, regulations, policies, guidelines and instructions can be found on the tender's website.

Fake Tenders

National Treasury's CSD has launched the Government Order Scam campaign to combat fraudulent requests for quotes (RFQs). Such fraudulent requests have resulted in innocent companies losing money. We work hard at preventing and fighting fraud, but criminal activity is always a risk.

How tender scams work

There are many types of tender scams. Here are some of the more frequent scenarios:

Fraudsters use what appears to be government department stationery with fictitious logos and contact details to send a fake RFQ to a company to invite it to urgently supply goods. Shortly after the company has submitted its quote, it receives notification that it has won the tender. The company delivers the goods to someone who poses as an official or at a fake site. The Department has no idea of this transaction made in its name. The company is then never paid and suffers a loss.

OR

Fraudsters use what appears to be government department stationery with fictitious logos and contact details to send a fake RFQ to Company A to invite it to urgently supply goods. Typically, the tender specification is so unique that only Company B (a fictitious company created by the fraudster) can supply the goods in question.

Shortly after Company A has submitted its quote it receives notification that it has won the tender. Company A orders the goods and pays a deposit to the fictitious Company B. Once Company B receives the money, it disappears. Company A's money is stolen in the process.

Protect yourself from being scammed

- If you are registered on the supplier databases and you receive a request to tender or quote that seems to be from a government department, contact the department to confirm that the request is legitimate. Do not use the contact details on the tender document as these might be fraudulent.
- Compare tender details with those that appear in the Tender Bulletin, available online at **www.gpwonline.co.za**
- Make sure you familiarise yourself with how government procures goods and services. Visit the tender website for more information on how to tender.
- If you are uncomfortable about the request received, consider visiting the government department and/or the place of delivery and/or the service provider from whom you will be sourcing the goods.
- In the unlikely event that you are asked for a deposit to make a bid, contact the SCM unit of the department in question to ask whether this is in fact correct.

Any incidents of corruption, fraud, theft and misuse of government property in the *Government Printing Works* can be reported to:

Supply Chain Management: Ms. Anna Marie Du Toit, Tel. (012) 748 6292.
Email: **Annamarie.DuToit@gpw.gov.za**

Marketing and Stakeholder Relations: Ms Bonakele Mbhele, at Tel. (012) 748 6193.
Email: **Bonakele.Mbhele@gpw.gov.za**

Security Services: Mr Daniel Legoabe, at tel. (012) 748 6176.
Email: **Daniel.Legoabe@gpw.gov.za**

Closing times for **ORDINARY WEEKLY** *KWAZULU-NATAL PROVINCIAL GAZETTE* 2020

*The closing time is **15:00** sharp on the following days:*

- **23 December 2019,** Monday for the issue of Thursday **02 January 2020**
- **02 January,** Thursday for the issue of Thursday **09 January 2020**
- **09 January,** Thursday for the issue of Thursday **16 January 2020**
- **16 January,** Thursday for the issue of Thursday **23 January 2020**
- **23 January,** Thursday for the issue of Thursday **30 January 2020**
- **30 January,** Thursday for the issue of Thursday **06 February 2020**
- **06 February,** Thursday for the issue of Thursday **13 February 2020**
- **13 February,** Thursday for the issue of Thursday **20 February 2020**
- **20 February,** Thursday for the issue of Thursday **27 February 2020**
- **27 February,** Thursday for the issue of Thursday **05 March 2020**
- **05 March,** Thursday for the issue of Thursday **12 March 2020**
- **12 March,** Thursday for the issue of Thursday **19 March 2020**
- **19 March,** Thursday for the issue of Thursday **26 March 2020**
- **26 March,** Thursday for the issue of Thursday **02 April 2020**
- **02 April,** Thursday for the issue of Thursday **09 April 2020**
- **07 April,** Thursday for the issue of Thursday **16 April 2020**
- **16 April,** Thursday for the issue of Thursday **23 April 2020**
- **22 April,** Wednesday for the issue of Thursday **30 April 2020**
- **29 April,** Wednesday for the issue of Thursday **07 May 2020**
- **07 May,** Thursday for the issue of Thursday **14 May 2020**
- **14 May,** Thursday for the issue of Thursday **21 May 2020**
- **21 May,** Thursday for the issue of Thursday **28 May 2020**
- **28 May,** Thursday for the issue of Thursday **04 June 2020**
- **04 June,** Thursday for the issue of Thursday **11 June 2020**
- **10 June,** Wednesday for the issue of Thursday **18 June 2020**
- **18 June,** Thursday for the issue of Thursday **25 June 2020**
- **25 June,**Thursday for the issue of Thursday **02 July 2020**
- **02 July,**Thursday for the issue of Thursday **09 July 2020**
- **09 July,** Thursday for the issue of Thursday **16 July 2020**
- **16 July,** Thursday for the issue of Thursday **23 July 2020**
- **23 July,** Thursday for the issue of Thursday **30 July 2020**
- **30 July,** Thursday for the issue of Thursday **06 August 2020**
- **05 August,** Wednesday for the issue of Thursday **13 August 2020**
- **13 August,** Thursday for the issue of Thursday **20 August 2020**
- **20 August,** Thursday for the issue of Thursday **27 August 2020**
- **27 August,** Thursday for the issue of Thursday **03 September 2020**
- **03 September,** Thursday for the issue of Thursday **10 September 2020**
- **10 September,** Thursday for the issue of Thursday **17 September 2020**
- **17 September,** Thursday for the issue of Thursday **24 September 2020**
- **23 September,** Wednesday for the issue of Thursday **01 October 2020**
- **01 October,** Thursday for the issue of Thursday **08 October 2020**
- **08 October,** Thursday for the issue of Thursday **15 October 2020**
- **15 October,** Thursday for the issue of Thursday **22 October 2020**
- **22 October,** Thursday for the issue of Thursday **29 October 2020**
- **29 October,** Thursday for the issue of Thursday **05 November 2020**
- **05 November,** Thursday for the issue of Thursday **12 November 2020**
- **12 November,** Thursday for the issue of Thursday **19 November 2020**
- **19 November,** Thursday for the issue of Thursday **26 November 2020**
- **26 November,** Thursday for the issue of Thursday **03 December 2020**
- **03 December,** Thursday for the issue of Thursday **10 December 2020**
- **09 December,** Wednesday for the issue of Thursday **17 December 2020**
- **17 December,** Wednesday for the issue of Thursday **24 December 2020**
- **23 December,** Wednesday for the issue of Thursday **31 December 2020**

LIST OF TARIFF RATES

FOR PUBLICATION OF NOTICES

COMMENCEMENT: 1 APRIL 2018

NATIONAL AND PROVINCIAL

Notice sizes for National, Provincial & Tender gazettes 1/4, 2/4, 3/4, 4/4 per page. Notices submitted will be charged at R1008.80 per full page, pro-rated based on the above categories.

Pricing for National, Provincial - Variable Priced Notices		
Notice Type	**Page Space**	**New Price (R)**
Ordinary National, Provincial	1/4 - Quarter Page	252.20
Ordinary National, Provincial	2/4 - Half Page	504.40
Ordinary National, Provincial	3/4 - Three Quarter Page	756.60
Ordinary National, Provincial	4/4 - Full Page	1008.80

EXTRA-ORDINARY

All Extra-ordinary National and Provincial gazette notices are non-standard notices and attract a variable price based on the number of pages submitted.

The pricing structure for National and Provincial notices which are submitted as **Extra ordinary submissions** will be charged at R**3026.32** per page.

GOVERNMENT PRINTING WORKS - BUSINESS RULES

The **Government Printing Works** (**GPW**) has established rules for submitting notices in line with its electronic notice processing system, which requires the use of electronic *Adobe* Forms. Please ensure that you adhere to these guidelines when completing and submitting your notice submission.

Closing Times for Acceptance of Notices

1. The *Government Gazette* and *Government Tender Bulletin* are weekly publications that are published on Fridays and the closing time for the acceptance of notices is strictly applied according to the scheduled time for each gazette.

2. Please refer to the Submission Notice Deadline schedule in the table below. This schedule is also published online on the Government Printing works website www.gpwonline.co.za

   All re-submissions will be subject to the standard cut-off times.
   All notices received after the closing time will be rejected.

Government Gazette Type	Publication Frequency	Publication Date	Submission Deadline	Cancellations Deadline
National Gazette	Weekly	Friday	Friday 15h00 for next Friday	Tuesday, 15h00 - 3 working days prior to publication
Regulation Gazette	Weekly	Friday	Friday 15h00 for next Friday	Tuesday, 15h00 - 3 working days prior to publication
Petrol Price Gazette	Monthly	Tuesday before 1st Wednesday of the month	One day before publication	1 working day prior to publication
Road Carrier Permits	Weekly	Friday	Thursday 15h00 for next Friday	3 working days prior to publication
Unclaimed Monies (Justice, Labour or Lawyers)	January / September 2 per year	Last Friday	One week before publication	3 working days prior to publication
Parliament (Acts, White Paper, Green Paper)	As required	Any day of the week	None	3 working days prior to publication
Manuals	Bi- Monthly	2nd and last Thursday of the month	One week before publication	3 working days prior to publication
State of Budget (National Treasury)	Monthly	30th or last Friday of the month	One week before publication	3 working days prior to publication
Extraordinary Gazettes	As required	Any day of the week	*Before 10h00 on publication date*	*Before 10h00 on publication date*
Legal Gazettes A, B and C	Weekly	Friday	One week before publication	Tuesday, 15h00 - 3 working days prior to publication
Tender Bulletin	Weekly	Friday	Friday 15h00 for next Friday	Tuesday, 15h00 - 3 working days prior to publication
Gauteng	Weekly	Wednesday	Two weeks before publication	3 days **after** submission deadline
Eastern Cape	Weekly	Monday	One week before publication	3 working days prior to publication
Northern Cape	Weekly	Monday	One week before publication	3 working days prior to publication
North West	Weekly	Tuesday	One week before publication	3 working days prior to publication
KwaZulu-Natal	Weekly	Thursday	One week before publication	3 working days prior to publication
Limpopo	Weekly	Friday	One week before publication	3 working days prior to publication
Mpumalanga	Weekly	Friday	One week before publication	3 working days prior to publication

GOVERNMENT PRINTING WORKS - BUSINESS RULES

Government Gazette Type	Publication Frequency	Publication Date	Submission Deadline	Cancellations Deadline
Gauteng Liquor License Gazette	Monthly	Wednesday before the First Friday of the month	Two weeks before publication	3 working days **after** submission deadline
Northern Cape Liquor License Gazette	Monthly	First Friday of the month	Two weeks before publication	3 working days **after** submission deadline
National Liquor License Gazette	Monthly	First Friday of the month	Two weeks before publication	3 working days **after** submission deadline
Mpumalanga Liquor License Gazette	Bi-Monthly	Second & Fourth Friday	One week before publication	3 working days prior to publication

Extraordinary Gazettes

3. *Extraordinary Gazettes* can have only one publication date. If multiple publications of an *Extraordinary Gazette* are required, a separate Z95/Z95Prov *Adobe* Forms for each publication date must be submitted.

Notice Submission Process

4. Download the latest *Adobe* form, for the relevant notice to be placed, from the **Government Printing Works** website www.gpwonline.co.za.

5. The *Adobe* form needs to be completed electronically using *Adobe Acrobat* / *Acrobat Reader*. Only electronically completed *Adobe* forms will be accepted. No printed, handwritten and/or scanned *Adobe* forms will be accepted.

6. The completed electronic *Adobe* form has to be submitted via email to submit.egazette@gpw.gov.za. The form needs to be submitted in its original electronic *Adobe* format to enable the system to extract the completed information from the form for placement in the publication.

7. Every notice submitted **must** be accompanied by an official **GPW** quotation. This must be obtained from the *eGazette* Contact Centre.

8. Each notice submission should be sent as a single email. The email **must** contain **all documentation relating to a particular notice submission**.

   8.1. Each of the following documents must be attached to the email as a separate attachment:

   8.1.1. An electronically completed *Adobe* form, specific to the type of notice that is to be placed.

   8.1.1.1. For National *Government Gazette* or *Provincial Gazette* notices, the notices must be accompanied by an electronic Z95 or Z95Prov *Adobe* form

   8.1.1.2. The notice content (body copy) **MUST** be a separate attachment.

   8.1.2. A copy of the official **Government Printing Works** quotation you received for your notice. *(Please see Quotation section below for further details)*

   8.1.3. A valid and legible Proof of Payment / Purchase Order: **Government Printing Works** account customer must include a copy of their Purchase Order**. Non-Government Printing Works** account customer needs to submit the proof of payment for the notice

   8.1.4. Where separate notice content is applicable (Z95, Z95 Prov and TForm 3, it should **also** be attached as a separate attachment. *(Please see the Copy Section below, for the specifications)*.

   8.1.5. Any additional notice information if applicable.

GOVERNMENT PRINTING WORKS - BUSINESS RULES

9. The electronic *Adobe* form will be taken as the primary source for the notice information to be published. Instructions that are on the email body or covering letter that contradicts the notice form content will not be considered. The information submitted on the electronic *Adobe* form will be published as-is.

10. To avoid duplicated publication of the same notice and double billing, Please submit your notice **ONLY ONCE.**

11. Notices brought to **GPW** by "walk-in" customers on electronic media can only be submitted in *Adobe* electronic form format. All "walk-in" customers with notices that are not on electronic *Adobe* forms will be routed to the Contact Centre where they will be assisted to complete the forms in the required format.

12. Should a customer submit a bulk submission of hard copy notices delivered by a messenger on behalf of any organisation e.g. newspaper publisher, the messenger will be referred back to the sender as the submission does not adhere to the submission rules.

QUOTATIONS

13. Quotations are valid until the next tariff change.

    13.1. ***Take note:*** **GPW**'s annual tariff increase takes place on ***1 April*** therefore any quotations issued, accepted and submitted for publication up to ***31 March*** will keep the old tariff. For notices to be published from 1 April, a quotation must be obtained from **GPW** with the new tariffs. Where a tariff increase is implemented during the year, **GPW** endeavours to provide customers with 30 days' notice of such changes.

14. Each quotation has a unique number.

15. Form Content notices must be emailed to the *eGazette* Contact Centre for a quotation.

    15.1. The *Adobe* form supplied is uploaded by the Contact Centre Agent and the system automatically calculates the cost of your notice based on the layout/format of the content supplied.

    15.2. It is critical that these *Adobe* Forms are completed correctly and adhere to the guidelines as stipulated by **GPW**.

16. **APPLICABLE ONLY TO GPW ACCOUNT HOLDERS**:

    16.1. **GPW** Account Customers must provide a valid **GPW** account number to obtain a quotation.

    16.2. Accounts for **GPW** account customers **must** be active with sufficient credit to transact with **GPW** to submit notices.

        16.2.1. If you are unsure about or need to resolve the status of your account, please contact the **GPW** Finance Department prior to submitting your notices. (If the account status is not resolved prior to submission of your notice, the notice will be failed during the process).

17. **APPLICABLE ONLY TO CASH CUSTOMERS:**

    17.1. Cash customers doing **bulk payments** must use a **single email address** in order to use the **same proof of payment** for submitting multiple notices.

18. The responsibility lies with you, the customer, to ensure that the payment made for your notice(s) to be published is sufficient to cover the cost of the notice(s).

19. Each quotation will be associated with one proof of payment / purchase order / cash receipt.

    19.1. This means that **the quotation number can only be used once to make a payment.**

GOVERNMENT PRINTING WORKS - BUSINESS RULES

Copy (Separate Notice Content Document)

20. Where the copy is part of a separate attachment document for Z95, Z95Prov and TForm03

    20.1. Copy of notices must be supplied in a separate document and may not constitute part of any covering letter, purchase order, proof of payment or other attached documents.

    The content document should contain only one notice. (You may include the different translations of the same notice in the same document).

    20.2. The notice should be set on an A4 page, with margins and fonts set as follows:

    Page size = A4 Portrait with page margins: Top = 40mm, LH/RH = 16mm, Bottom = 40mm; Use font size: Arial or Helvetica 10pt with 11pt line spacing;

    Page size = A4 Landscape with page margins: Top = 16mm, LH/RH = 40mm, Bottom = 16mm; Use font size: Arial or Helvetica 10pt with 11pt line spacing;

Cancellations

21. Cancellation of notice submissions are accepted by **GPW** according to the deadlines stated in the table above in point 2. Non-compliance to these deadlines will result in your request being failed. Please pay special attention to the different deadlines for each gazette. Please note that any notices cancelled after the cancellation deadline will be published and charged at full cost.

22. Requests for cancellation must be sent by the original sender of the notice and must accompanied by the relevant notice reference number (N-) in the email body.

Amendments to notices

23. With effect from 01 October 2015, **GPW** will not longer accept amendments to notices. The cancellation process will need to be followed according to the deadline and a new notice submitted thereafter for the next available publication date.

Rejections

24. All notices not meeting the submission rules will be rejected to the customer to be corrected and resubmitted. Assistance will be available through the Contact Centre should help be required when completing the forms. (012-748 6200 or email info.egazette@gpw.gov.za). Reasons for rejections include the following:

    24.1. Incorrectly completed forms and notices submitted in the wrong format, will be rejected.

    24.2. Any notice submissions not on the correct *Adobe* electronic form, will be rejected.

    24.3. Any notice submissions not accompanied by the proof of payment / purchase order will be rejected and the notice will not be processed.

    24.4. Any submissions or re-submissions that miss the submission cut-off times will be rejected to the customer. The Notice needs to be re-submitted with a new publication date.

GOVERNMENT PRINTING WORKS - BUSINESS RULES

Approval of notices

25. Any notices other than legal notices are subject to the approval of the Government Printer, who may refuse acceptance or further publication of any notice.

26. No amendments will be accepted in respect to separate notice content that was sent with a Z95 or Z95Prov notice submissions. The copy of notice in layout format (previously known as proof-out) is only provided where requested, for Advertiser to see the notice in final Gazette layout. Should they find that the information submitted was incorrect, they should request for a notice cancellation and resubmit the corrected notice, subject to standard submission deadlines. The cancellation is also subject to the stages in the publishing process, i.e. If cancellation is received when production (printing process) has commenced, then the notice cannot be cancelled.

Government Printer Indemnified Against Liability

27. The Government Printer will assume no liability in respect of—

    27.1. any delay in the publication of a notice or publication of such notice on any date other than that stipulated by the advertiser;

    27.2. erroneous classification of a notice, or the placement of such notice in any section or under any heading other than the section or heading stipulated by the advertiser;

    27.3. any editing, revision, omission, typographical errors or errors resulting from faint or indistinct copy.

Liability of advertiser

28. Advertisers will be held liable for any compensation and costs arising from any action which may be instituted against the Government Printer in consequence of the publication of any notice.

Customer inquiries

Many of our customers request immediate feedback/confirmation of notice placement in the gazette from our Contact Centre once they have submitted their notice – While **GPW** deems it one of their highest priorities and responsibilities to provide customers with this requested feedback and the best service at all times, we are only able to do so once we have started processing your notice submission.
GPW has a 2-working day turnaround time for processing notices received according to the business rules and deadline submissions.
Please keep this in mind when making inquiries about your notice submission at the Contact Centre.

29. Requests for information, quotations and inquiries must be sent to the Contact Centre ONLY.

30. Requests for Quotations (RFQs) should be received by the Contact Centre at least **2 working days** before the submission deadline for that specific publication.

GOVERNMENT PRINTING WORKS - BUSINESS RULES

Payment of cost

31. The Request for Quotation for placement of the notice should be sent to the Gazette Contact Centre as indicated above, prior to submission of notice for advertising.

32. Payment should then be made, or Purchase Order prepared based on the received quotation, prior to the submission of the notice for advertising as these documents i.e. proof of payment or Purchase order will be required as part of the notice submission, as indicated earlier.

33. Every proof of payment must have a valid **GPW** quotation number as a reference on the proof of payment document.

34. Where there is any doubt about the cost of publication of a notice, and in the case of copy, an enquiry, accompanied by the relevant copy, should be addressed to the Gazette Contact Centre, **Government Printing Works**, Private Bag X85, Pretoria, 0001 email: info.egazette@gpw.gov.za before publication.

35. Overpayment resulting from miscalculation on the part of the advertiser of the cost of publication of a notice will not be refunded, unless the advertiser furnishes adequate reasons why such miscalculation occurred. In the event of underpayments, the difference will be recovered from the advertiser, and future notice(s) will not be published until such time as the full cost of such publication has been duly paid in cash or electronic funds transfer into the **Government Printing Works** banking account.

36. In the event of a notice being cancelled, a refund will be made only if no cost regarding the placing of the notice has been incurred by the **Government Printing Works**.

37. The **Government Printing Works** reserves the right to levy an additional charge in cases where notices, the cost of which has been calculated in accordance with the List of Fixed Tariff Rates, are subsequently found to be excessively lengthy or to contain overmuch or complicated tabulation.

Proof of publication

38. Copies of any of the *Government Gazette* or *Provincial Gazette* can be downloaded from the **Government Printing Works** website www.gpwonline.co.za free of charge, should a proof of publication be required.

39. Printed copies may be ordered from the Publications department at the ruling price. The **Government Printing Works** will assume no liability for any failure to post or for any delay in despatching of such *Government Gazette*(s)

GOVERNMENT PRINTING WORKS CONTACT INFORMATION

Physical Address:	**Postal Address:**	**GPW Banking Details:**
Government Printing Works	Private Bag X85	**Bank:** ABSA Bosman Street
149 Bosman Street	Pretoria	**Account No.:** 405 7114 016
Pretoria	0001	**Branch Code:** 632-005

For Gazette and Notice submissions: Gazette Submissions: **E-mail:** submit.egazette@gpw.gov.za

For queries and quotations, contact: Gazette Contact Centre: **E-mail:** info.egazette@gpw.gov.za

Tel: 012-748 6200

Contact person for subscribers: Mrs M. Toka: **E-mail:** subscriptions@gpw.gov.za

Tel: 012-748-6066 / 6060 / 6058

Fax: 012-323-9574

GENERAL NOTICES • ALGEMENE KENNISGEWINGS

NOTICE 25 OF 2020

NOTICE IN TERMS OF SECTION 9(1) OF THE KWAZULU-NATAL LAND ADMINISTRATION AND IMMOVABLE ASSETS MANAGEMENT ACT, 2014 (ACT NO. 2 OF 2014)

KINDLY TAKE NOTICE that the Member of the Executive Council for Human Settlements and Public Works of KwaZulu-Natal, (hereinafter referred to as the "MEC") hereby gives **FINAL NOTICE** in terms of Section 9(1) of the KwaZulu-Natal Land Administration and Immovable Asset Management Act, 2014 (Act No. 2 of 2014), (hereinafter referred to as "the Act") to expropriate ERF 1327 Umlazi K Section, as contemplated in terms of the provisions of Section 8 of the Act:

Property Description	Total Extent of Property	Approximate Extent to be Expropriated	Deed of Transfer Number	Rights	Owner	Zoning	Operations	Improvements
Erf 1327 Umlazi K situated in the Magistrial District of Umlazi, KwaZulu-Natal	0.1755 hectares	0.1755 hectares	No. TG10987 /1987KZ	Nil	Owner: Mduduzi Emmanuel Hlongwane	Special Residential with Special Consent	Health Services	"K" Clinic Community Health Care Centre

FURTHER TAKE NOTE that your attention is drawn to the provisions of Section 9(5)(a) of the Act which provides that:-

An expropriation, as referred to in subsection (4) of the Act, takes effect immediately on publication of the notice in the Gazette even though compensation payable in respect of such property has not been finally determined or paid.

Contact details:

Head: Public Works
Private Bag X9041
PIETERMARITZBURG
3200

Telephonic Enquiries: Mr. L. Msomi
Tel No: (031) 203 2118
Fax No: (031) 203 2115

NOTICE 26 OF 2020

KWAZULU-NATAL GAMING AND BETTING BOARD

NOTICE OF APPLICATIONS RECEIVED FOR

1. TYPE "A" SITE OPERATOR LICENCES: BATCH 51

In terms of Section **34** of the KZN Gaming and Betting Act No. 08 of 2010 read with Regulation **14** of the Regulations published under the KwaZulu-Natal Gaming and Betting Act, 2010 (Act No. 08 of 2010), notice is hereby given of the applications in terms of Section **56** of the said Act for Type "A" Site Operator Licences received from the applicants mentioned below:

ROUTE OPERATOR	TYPE "A" SITE OPERATOR APPLICANT	ADDRESS
Luck At It KZN (Pty) Ltd t/a Luck @ It	1. Shailen Gavender and Lesly Govender t/a Genuine Indian Cuisine	Lot 205 Marine Drive, Shop 1a and 1b, Margate
	2. Leanne Van Breda t/a Mama Africa	69 Main Street, Erf 1054, Kokstad
	3. Premilla Naicker t/a Wrestlers Inn	1 Ark Place, Northdene, Pinetown
	4. The Submarine Pty Ltd t/a The Submarine	3 Impathle Drive, Shop 35. Pennington
	5. Phillipus Jacobus Snyman t/a The Reef Pub and Restaurant	137 Kingsway Road, Warner Beach, Doonside
Grand Gaming KZN Slots (Pty) Ltd t/a KZN Slots	1. Sibongile Mntambo T/A Sibongiles Tavern	C5776 C Section Dube Stop, Lindelani, Stanger
	2. Dhowlath Sewpersad Singh T/A Dalton Tab	Lot No 55 No 1796 Sub 15 Main Road, Dalton
	3. Kewlawathi Singh T/A Kings Corner	30 ailway Road, Tongaat
Grand Gaming KZN (Pty) Ltd t/a Kingdom Slots	1. Christine Jennifer Whittle t/a Queensmead Horse Racing And Sports Betting	Shop 2 Queensmead Mall, 95 Teignmouth Road, Umbilo, Durban
	2. World Sports Betting Kzn (Pty) Ltd T/A World Sports Betting Phoenix	Shop 5, 5 Stargate Place, Stonebridge Phoenix, Durban
Vukani Gaming KZN (Pty) Ltd t/a V Slots	1. Tigerfin Holding CC t/a Sawagat Indian Restaurant	Shop 3, 27 Sandra Road, Ballito
	2. Dolphin Coast Restaurant (Pty) Ltd t/a Little Saltyz	Shop 3 Valente Centre, 16 Compensation Beach Road, Ballito
	3. Dharamraj Ramdass t/a Mafutas Tavern	9 Keir Street, Pass SAPS Police Station, New Hanover

2. TYPE "B" SITE OPERATOR LICENCES: BATCH 51

In terms of Section **34** of the KZN Gaming and Betting Act No. 08 of 2010 read with Regulation **14** of the Regulations published under the KwaZulu-Natal Gaming and Betting Act, 2010 (Act No. 08 of 2010), notice is hereby given of the applications in terms of Section **56** of the said Act for Type "B" Site Operator Licences received from the applicants mentioned below:

ROUTE OPERATOR	TYPE "B" SITE OPERATOR APPLICANT	ADDRESS	CURRENTLY LICENSED LPMs	NUMBER OF LIMITED PAYOUT MACHINES
Grand Gaming KZN Slots (Pty) Ltd t/a KZN Slots	1. NBA Entertainment CC t/a NBA Entertainment	22 Andromeda Street, Starwood, Phoenix	5	5
	2. Track and Ball (Pty) Ltd t/a Track and Ball Pietermaritzburg	Unit 6, 339 Greyling Street, Pietermaritzburg	5	5
	3. Crash Trading CC t/a Sundowner Bar And Restaurant	Shop 4 Sharda Centre, Corner Manor and Daffodil Streets, Stanger Manor, KwaDukuza	5	5
	4. Rajeshree Singh t/a Goodfellas Restaurant & Action Bar	Shop 4 Orient Mall, 39 Orient Drive, Isipingo	5	5
	5. Poovlingum Sungharandan Royan t/a Jayson's Dart and Snooker Club	Shop 9B Montford Shopping Centre, Road 701, Montford, Chatsworth	5	5
	6. Neville Moodley t/a Duzi Pub and Restaurant	87 Plymouth Road, Allandale, Pietermaritzburg	5	5
	7. Hansraj Bharath t/a Central Tavern	51 Agra Road, Ladysmith	5	5
Grand Gaming KZN (Pty) Ltd t/a Kingdom	1. Phakama Deck And Studs Welding And Installation Cc t/a Endlunkulu Restaurant	57 Sodwana Corridor, Pongola	5	5
	2. MHS Betting Mirror (Pty) Ltd t/a Hollywoodbets Kwadukuza	Shop 9 Market Plaza, Stanger	5	5

Slots	3. The Crow Bar (Pty) Ltd t/a Hops Durban North	Shop 2, Riverside Hotel, 10 Northway, Durban North	5	5
	4. NADS Trading CC t/a Jackies Tavern	44 Alfred Street, Ladysmith	5	5
	5. SDR 100 Trading CC t/a Mustangs Sports Bar	Shop 7 & 8 Chelin's House, 300 Watsonia Road, Bluff	5	5
	6. Isaack Jannah Ndiritu Githinji t/a New Light International Restaurant	2 Boscombe Place, North Beach, Durban	5	5
	7. Tharamanie Bhika t/a Rishays Eating House	87 Midmar Road, Howick West	5	5
	8. Vantimax (Pty) Ltd t/a River Palace Restaurant and Bar	11 Nasik Road, Merebank, Durban	5	5
Vukani Gaming KZN (Pty) Ltd t/a V Slots	1. Saltyz on Roc (Pty) Ltd t/a Saltyz Pub & Grill	Shop 5, Mall 505, 60 Basil Hullet Road, Salt Rock	5	20

3. ACQUISITION OF CONTROLLING INTEREST OR FINANCIAL INTEREST IN TYPE "A" SITE OPERATOR LICENSEE

In terms of Section **34** of the KZN Gaming and Betting Act, 2010 (No. 08 of 2010) as amended, read with Regulation 14 of the Regulations published under the KwaZulu-Natal Gaming and Betting Act, 2010 (Act No. 08 of 2010), notice is hereby given of applications in terms of Section **43A** of the Act aforesaid for Consent to Acquire a Controlling or Financial Interest in Type Site Operator licensees received from the applicants mentioned below:

APPLICANT	PERCENTAGE INTEREST SOUGHT	LICENCE TYPE	LICENSEE	ROUTE OPERATOR
1. Megasparen Narasimmalsamy Aiyer: 17 Klopper Place, Northdene, Queensburgh	**100%**	Type "A"	Brendon Jordens t/a Oceans Pub & Grill Operating from 21 Elizabeth Drive, Ronnel Court, Illovo Beach, Durban	Luck At It KZN (Pty) Ltd t/a Luck @ It
2. The Crow Bar (Pty) Ltd: Shop 2, Riverside Hotel, 10 Northway, Durban North	**100%**	Type "A"	Magnacorp 146 (Pty) Ltd t/a Hops Restaurant & Bar Durban North: Shop 2, Riverside Hotel, 10 Northway, Durban North	Grand Gaming KZN (Pty) Ltd t/a Kingdom Slots
3. Vantimax (Pty) Ltd t/a River Palace Restaurant and Bar: 11 Nasik Road, Merebank	**100%**	Type "A"	Shrikumar Sewraj t/a River Palace Restaurant and Bar: 11 Nasik Road, Merebank	Grand Gaming KZN (Pty) Ltd t/a Kingdom Slots
4. Saki Sports Bar (Pty) Ltd: 134 Peter Kerchoff (Chapel) Street, Pietermaritzburg	**100%**	Type "A"	Logan's Liquors CC t/a T Rex Monster Munchies: 134 Peter Kerchoff (Chapel) Street, Pietermaritzburg	Grand Gaming KZN (Pty) Ltd t/a Kingdom Slots
5. Poison Apple Entertainment (Pty) Ltd: 100 Scott Street, Scottburgh	**100%**	Type "B"	Dirk Johannes Christoffel Booysens t/a Poison Apple Pub & Grill: 100 Scott Street, Scottburgh	Vukani Gaming KZN (Pty) Ltd t/a V Slots

4. TRANSFER OF TYPE "A" SITE OPERATOR LICENCE

In terms of Section 34 of the KZN Gaming and Betting Act No. 08 of 2010 read with regulation 14 of the Regulations published under the KwaZulu-Natal Gaming and Betting Act, 2010 (Act No. 08 of 2010), notice is hereby given of the application in terms of Section 43 of the said Act to transfer the Type "A" Site Operator Licence received. The details of the application are mentioned below:

ROUTE OPERATOR	TRANSFEROR/LICENSEE	TRANSFEREE	ADDRESS
Grand Gaming KZN (Pty) Ltd t/a Kingdom Slots	Thobekile Angel Dludla t/a Ekwandeni Restaurant	Mfundo Manqoba Dludla: 42 King Jama Avenue, Umlazi	Shop 9, Road 1, Glebelands, Umlazi

5. Public inspection of application

The above mentioned applications will, subject to any ruling by the Board to the contrary in accordance with the provisions of section 34 of the KwaZulu-Natal Gaming and Betting Act, 2010 (Act No. 08 of 2010), be open for public inspection at the offices of the Board at the address mentioned below for the period from **01 October 2020 to 22 October 2020.**

The KZN Gaming & Betting Board
Redlands Estate
1 George MacFarlane
Wembley
Pietermaritzburg

6. Invitation to lodge representations

Interested persons are hereby invited to lodge any representations in respect of applications by no later than **16:00** on **22 October 2020.** Representations should be in writing and must contain at least the following information:

(a) The name of the applicant to whom the representations relate
(b) The ground(s) on which representations are made.
(c) The name, address and telephone number of the person submitting the representations.
(d) An indication as to whether or not the person making the representations wishes to make oral representations when the Board hears the application.

Any representations that do not contain all of the information referred to in paragraph 3 above, will be deemed not to have been lodged with the Board and will not be considered by the Board.
Representations should be addressed to:

By Post: The Chief Executive Officer, KwaZulu-Natal Gaming and Betting Board, Private Bag X9102, PIETERMARITZBURG, 3200

Hand delivered: The Chief Executive Officer, The KZN Gaming & Betting Board, Redlands Estate, 1 George MacFarlane, Wembley, Pietermaritzburg

KENNISGEWING 26 VAN 2020

KWAZULU-NATAL DOBBELARY EN WEDDERY RAAD

1. KENNISGEWING VAN AANSOEKE ONTVANG OM TIPE "A" PERSEELOPERATEURS LISENSIES TE VERKRY: GROEP 51

In terme van Artikel **34** van die KZN Dobbelary en Weddery (Wet No. 08 van 2010) saamgelees met regulasie **14** van die KwaZulu-Natal Wet op Dobbelary en Weddery, 2010 (Wet No. 08 van 2010), word hierby kennis gegee van die aansoeke in terme van Artikel 56 van die genoemde Wet vir Tipe "A" Perseeloperateurslisensie ontvang van die onderstaande aansoekers: Die volgende is die name en adresse van die applikante:

ROETE OPERATEUR	TIPE "A" OPERATEUR APPLIKANT	ADRES
Luck At It KZN (Edms) Bpk h/a Luck @ It	1. Shailen Gavender and Lesly Govender t/a Genuine Indian Cuisine	Lot 205 Marine Drive, Shop 1a and 1b, Margate
	2. Leanne Van Breda t/a Mama Africa	69 Main Street, Erf 1054, Kokstad
	3. Premilla Naicker t/a Wrestlers Inn	1 Ark Place, Northdene, Pinetown
	4. The Submarine Pty Ltd t/a The Submarine	3 Impathle Drive, Shop 35. Pennington
	5. Phillipus Jacobus Snyman t/a The Reef Pub and Restaurant	137 Kingsway Road, Warner Beach, Doonside
Grand Gaming KZN Slots (Edms) Bpk h/a KZN Slots	1. Sibongile Mntambo T/A Sibongiles Tavern	C5776 C Section Dube Stop, Lindelani, Stanger
	2. Dhowlath Sewpersad Singh T/A Dalton Tab	Lot No 55 No 1796 Sub 15 Main Road, Dalton
	3. Kewlawathi Singh T/A Kings Corner	32 ailway Road, Tongaat
Grand Gaming KZN (Edms) Bpk h/a Kingdom Slots	1. Christine Jennifer Whittle t/a Queensmead Horse Racing And Sports Betting	Shop 2 Queensmead Mall, 95 Teignmouth Road, Umbilo, Durban
	2. World Sports Betting Kzn (Pty) Ltd T/A World Sports Betting Phoenix	Shop 5, 5 Stargate Place, Stonebridge Phoenix, Durban
Vukani Gaming KZN (Edms) Bpk h/a V Slots	1. Tigerfin Holding CC t/a Sawagat Indian Restaurant	Shop 3, 27 Sandra Road, Ballito
	2. Dolphin Coast Restaurant (Pty) Ltd t/a Little Saltyz	Shop 3 Valente Centre, 16 Compensation Beach Road, Ballito
	3. Dharamraj Ramdass t/a Mafutas Tavern	9 Keir Street, Pass SAPS Police Station, New Hanover

2. KENNISGEWING VAN AANSOEKE ONTVANG OM TIPE "B" PERSEELOPERATEURS LISENSIES TE VERKRY: GROEP 51

In terme van Artikel **34** van die KZN Dobbelary en Weddery (Wet No. 08 van 2010) saamgelees met regulasie **14** van die KwaZulu-Natal Wet op Dobbelary en Weddery, 2010 (Wet No. 08 van 2010), word hierby kennis gegee van die aansoeke in terme van Artikel 56 van die genoemde Wet vir Tipe "B" Perseeloperateurslisensie ontvang van die onderstaande aansoekers: Die volgende is die name en adresse van die applikante:

ROETE OPERATEUR	UMFAKISICELO WOHLOBO "B" LWAMALAYISENSI	INDAWO YOKUSEBENZELA	INANI LEMISHINI EGUNYAZIWE	INANI LEMISHINI YESICELO
Grand Gaming KZN Slots (Edms) Bpk h/a KZN Slots	1. NBA Entertainment CC t/a NBA Entertainment	22 Andromeda Street, Starwood, Phoenix	5	5
	2. Track and Ball (Pty) Ltd t/a Track and Ball Pietermaritzburg	Unit 6, 339 Greyling Street, Pietermaritzburg	5	5
	3. Crash Trading CC t/a Sundowner Bar And Restaurant	Shop 4 Sharda Centre, Corner Manor and Daffodil Streets, Stanger Manor, KwaDukuza	5	5
	4. Rajeshree Singh t/a Goodfellas Restaurant & Action Bar	Shop 4 Orient Mall, 39 Orient Drive, Isipingo	5	5
	5. Poovlingum Sungharandan Royan t/a Jayson's Dart and Snooker Club	Shop 9B Montford Shopping Centre, Road 701, Montford, Chatsworth	5	5
	6. Neville Moodley t/a Duzi Pub and Restaurant	87 Plymouth Road, Allandale, Pietermaritzburg	5	5
	7. Hansraj Bharath t/a Central Tavern	51 Agra Road, Ladysmith	5	5

Grand Gaming KZN (Edms) Bpk h/a Kingdom Slots	1. Phakama Deck And Studs Welding And Installation Cc t/a Endlunkulu Restaurant	57 Sodwana Corridor, Pongola	5	5
	2. MHS Betting Mirror (Pty) Ltd t/a Hollywoodbets Kwadukuza	Shop 9 Market Plaza, Stanger	5	5
	3. The Crow Bar (Pty) Ltd t/a Hops Durban North	Shop 2, Riverside Hotel, 10 Northway, Durban North	5	5
	4. NADS Trading CC t/a Jackies Tavern	44 Alfred Street, Ladysmith	5	5
	5. SDR 100 Trading CC t/a Mustangs Sports Bar	Shop 7 & 8 Chelin's House, 300 Watsonia Road, Bluff	5	5
	6. Isaack Jannah Ndiritu Githinji t/a New Light International Restaurant	2 Boscombe Place, North Beach, Durban	5	5
	7. Tharamanie Bhika t/a Rishays Eating House	87 Midmar Road, Howick West	5	5
	8. Vantimax (Pty) Ltd t/a River Palace Restaurant and Bar	11 Nasik Road, Merebank, Durban	5	5
Vukani Gaming KZN (Edms) Bpk h/a V Slots	1. Saltyz on Roc (Pty) Ltd t/a Saltyz Pub & Grill	Shop 5, Mall 505, 60 Basil Hullet Road, Salt Rock	5	20

3. KENNSIGEWING VAN AANSOEK ONTVANG OM BEHERENDE BELANG OF FINANSIELE BELANGSTELLING IN 'N LISENSIE TE VERKRY

In terme van Artikel 34 van die KZN Dobbelary en Weddery Wet No. 08 van 2010 soos gewysig, saamgelees met regulasie 14 van die regulasies afgekondig kragtens die KwaZulu-Natal Dobbelary en Weddery, 2010 (Wet No. 08 van 2010) Regulasies, word hierby kennis gegee van die aansoek in terme van Artikel **43A** van die genoemde Wet te Tipe oordra "A" Perseeloperateurs lisensie ontvang van die ondergenoemde aansoeker:

APPLIKAANT	PERSENTASIE BELANG GEVRAAGDE	LISENSIE TIPE	LISENSIE	ROETE OPERATEUR
1. Megasparen Narasimmalsamy Aiyer: 17 Klopper Place, Northdene, Queensburgh	**100%**	Type "A"	Brendon Jordens t/a Oceans Pub & Grill Operating from 21 Elizabeth Drive, Ronnel Court, Illovo Beach, Durban	Luck At It KZN (Edms) Bpk h/a Luck @ It
2. The Crow Bar (Pty) Ltd: Shop 2, Riverside Hotel, 10 Northway, Durban North	**100%**	Type "A"	Magnacorp 146 (Pty) Ltd t/a Hops Restaurant & Bar Durban North: Shop 2, Riverside Hotel, 10 Northway, Durban North	Grand Gaming KZN (Edms) Bpk h/a Kingdom Slots
3. Vantimax (Pty) Ltd t/a River Palace Restaurant and Bar: 11 Nasik Road, Merebank	**100%**	Type "A"	Shrikumar Sewraj t/a River Palace Restaurant and Bar: 11 Nasik Road, Merebank	Grand Gaming (Edms) Bpk h/a Kingdom Slots
4. Saki Sports Bar (Pty) Ltd: 134 Peter Kerchoff (Chapel) Street, Pietermaritzburg	**100%**	Type "A"	Logan's Liquors CC t/a T Rex Monster Munchies: 134 Peter Kerchoff (Chapel) Street, Pietermaritzburg	Grand Gaming KZN (Pty) Ltd t/a Kingdom Slots
5. Poison Apple Entertainment (Pty) Ltd: 100 Scott Street, Scottburgh	**100%**	Type "B"	Dirk Johannes Christoffel Booysens t/a Poison Apple Pub & Grill: 100 Scott Street, Scottburgh	Vukani Gaming (Edms) Bpk h/a V Slots

4. **OORDRAG VAN TIPE "A" PERSEELOPERATEURS LISENSIE**

In terme van Artikel 34 van die KZN Dobbelary en Weddery (Wet No. 08 van 2010) saamgelees met regulasie 14 van die onder die KwaZulu-Natal Wet op Dobbelary en Weddery, 2010 (Wet No. 08 van 2010) gepubliseer Regulasies, word hierby kennis gegee van die aansoeke vir die oordrag van die lisensie in terme van Artikel 43 van die genoemde Wet vir Tipe "A" Perseeloperateurslisensie ontvang van die onderstaande aansoekers: Die volgende is die name en adresse van die applikant:

ROETE OPERATEUR	OORDRAGNEMER	OORDRAGGEWER	ADRES
Grand Gaming KZN (Edms) Bpk h/a Kingdom Slots	Thobekile Angel Dludla t/a Ekwandeni Restaurant	Mfundo Manqoba Dludla: 42 King Jama Avenue, Umlazi	Shop 9, Road 1, Glebelands, Umlazi

5. Openbare inspeksie van aansoek

Die aansoek lê, behoudens enige teenstrydige reëling deur die raad in ooreenstemming met die bepalings van artikel 34 van die KwaZulu-Natal Dobbelary en Weddery Wet, 2010 (Wet No. 08 van 2010), vir openbare inspeksie ter insae by die kantoor van die Raad by die ondergemelde adres vir die tydperk van **01 Oktober 2020 tot 22 Oktober 2020.**

KwaZulu-Natal Dobbelary en Weddery Raad
Redlands Estate
1 George MacFarlane
Wembley
Pietermaritzburg

7. Uitnodiging om vertoë te rig

Belanghebbende persone word hierby uitgenooi om enige vertoë ten opsigte van die aansoeker te rig teen nie later as **16:00** op **22 Oktober 2020.** Vertoë moet skriftelik geskied en moet minstens die volgende inligting bevat:

(a) Die name van die aansoeker waarop die vertoë betrekking het;
(b) Die grond(e) waarop die vertoë berus;
(c) Die naam, adres en telefoonnommer van die persoon wat die vertoë rig en
(d) 'n Aanduiding of die persoon wat die vertoë rig ook mondelikse vertoë wil rig, aldan nie, wanneer die raad die aansoek aanhoor.

Enige vertoë wat nie al die besonderhede bevat wat in paragraaf 3 vermeld word nie, sal geag word nie by die raad ingedien te wees nie en sal nie deur die raad oorweeg word nie.

Vertoë moet gerig word aan:

Per Pos: Die Hoof- Uitvoerende Beampte, KwaZulu-Natal Dobbelary en Weddery Raad, Private sak 9102, Pietermaritzburg
3200

handaftlewerings: Die Hoof- Uitvoerende Beampte, KZN Gaming & Betting Board, Redlands Estate, 1 George MacFarlane Wembley, Pietermaritzburg

IBHODI YEZOKUGEMBULA YAKWAZULU-NATALI

ISAZISO NGEZICELO EZAMUKELIWE

1. ZEZINDAWO EZINGU "A" YOHLOBO LWAMALAYISENSI: UMTHAMO WE 51

Ngokwesigaba **34** somthetho wezokuGembula waKwaZulu-Natali, (uMthetho No. 08 ka 2010 sifundwa nesigaba **14** soMthethonqubo ngaphansi koMthetho wezokuGembula waKwaZulu-Natali, (uMthetho No. 08 ka 2010), ngalokhu lapha kunikezwa isaziso ngezicelo ngaphansi kwesigaba **56** zeNdawo engu "A" yohlobo lwamaLayisensi okuqhuba ibhizinisi lokugembula ezimukelwe kubafakizicelo ababalulwe ngenzansi. Ngenzansi amagama ezinkampani ezifake izicelo kanye namakheli azo:

UMNIKAZI WEMISHINI OGUNYAZIWE	UMFAKISICELO WOHLOBO "A" LWAMALAYISENSI	INDAWO YOKUSEBENZELA
Luck At It KZN (Pty) Ltd t/a Luck @ It	1. Shailen Gavender and Lesly Govender t/a Genuine Indian Cuisine	Lot 205 Marine Drive, Shop 1a and 1b, Margate
	2. Leanne Van Breda t/a Mama Africa	69 Main Street, Erf 1054, Kokstad
	3. Premilla Naicker t/a Wrestlers Inn	1 Ark Place, Northdene, Pinetown
	4. The Submarine Pty Ltd t/a The Submarine	3 Impathle Drive, Shop 35. Pennington
	5. Phillipus Jacobus Snyman t/a The Reef Pub and Restaurant	137 Kingsway Road, Warner Beach, Doonside
Grand Gaming KZN Slots (Pty) Ltd t/a KZN Slots	1. Sibongile Mntambo T/A Sibongiles Tavern	C5776 C Section Dube Stop, Lindelani, Stanger
	2. Dhowlath Sewpersad Singh T/A Dalton Tab	Lot No 55 No 1796 Sub 15 Main Road, Dalton
	3. Kewlawathi Singh T/A Kings Corner	31 ailway Road, Tongaat
Grand Gaming KZN (Pty) Ltd t/a Kingdom Slots	1. Christine Jennifer Whittle t/a Queensmead Horse Racing And Sports Betting	Shop 2 Queensmead Mall, 95 Teignmouth Road, Umbilo, Durban
	2. World Sports Betting Kzn (Pty) Ltd T/A World Sports Betting Phoenix	Shop 5, 5 Stargate Place, Stonebridge Phoenix, Durban
Vukani Gaming KZN (Pty) Ltd t/a V Slots	1. Tigerfin Holding CC t/a Sawagat Indian Restaurant	Shop 3, 27 Sandra Road, Ballito
	2. Dolphin Coast Restaurant (Pty) Ltd t/a Little Saltyz	Shop 3 Valente Centre, 16 Compensation Beach Road, Ballito
	3. Dharamraj Ramdass t/a Mafutas Tavern	9 Keir Street, Pass SAPS Police Station, New Hanover

1. ZEZINDAWO EZINGU "B" YOHLOBO LWAMALAYISENSI: UMTHAMO WE 51

Ngokwesigaba **34** somthetho wezokuGembula waKwaZulu-Natali, (uMthetho No. 08 ka 2010 sifundwa nesigaba **14** soMthethonqubo ngaphansi koMthetho wezokuGembula waKwaZulu-Natali, (uMthetho No. 08 ka 2010), ngalokhu lapha kunikezwa isaziso ngezicelo ngaphansi kwesigaba **56** zeNdawo engu "B" yohlobo lwamaLayisensi okuqhuba ibhizinisi lokugembula ezimukelwe kubafakizicelo ababalulwe ngenzansi. Ngenzansi amagama ezinkampani ezifake izicelo kanye namakheli azo:

UMNIKAZI WEMISHINI OGUNYAZIWE	UMFAKISICELO WOHLOBO "B" LWAMALAYISENSI	INDAWO YOKUSEBENZELA	INANI LEMISHINI EGUNYAZIWE	INANI LEMISHINI YESICELO
Grand Gaming KZN Slots (Pty) Ltd t/a KZN Slots	1. NBA Entertainment CC t/a NBA Entertainment	22 Andromeda Street, Starwood, Phoenix	5	5
	2. Track and Ball (Pty) Ltd t/a Track and Ball Pietermaritzburg	Unit 6, 339 Greyling Street, Pietermaritzburg	5	5
	3. Crash Trading CC t/a Sundowner Bar And Restaurant	Shop 4 Sharda Centre, Corner Manor and Daffodil Streets, Stanger Manor, KwaDukuza	5	5
	4. Rajeshree Singh t/a Goodfellas Restaurant & Action Bar	Shop 4 Orient Mall, 39 Orient Drive, Isipingo	5	5
	5. Poovlingum Sungharandan Royan t/a Jayson's Dart and Snooker Club	Shop 9B Montford Shopping Centre, Road 701, Montford, Chatsworth	5	5

	6. Neville Moodley t/a Duzi Pub and Restaurant	87 Plymouth Road, Allandale, Pietermaritzburg	5	5
	7. Hansraj Bharath t/a Central Tavern	51 Agra Road, Ladysmith	5	5
Grand Gaming KZN (Pty) Ltd t/a Kingdom Slots	1. Phakama Deck And Studs Welding And Installation Cc t/a Endlunkulu Restaurant	57 Sodwana Corridor, Pongola	5	5
	2. MHS Betting Mirror (Pty) Ltd t/a Hollywoodbets Kwadukuza	Shop 9 Market Plaza, Stanger	5	5
	3. The Crow Bar (Pty) Ltd t/a Hops Durban North	Shop 2, Riverside Hotel, 10 Northway, Durban North	5	5
	4. NADS Trading CC t/a Jackies Tavern	44 Alfred Street, Ladysmith	5	5
	5. SDR 100 Trading CC t/a Mustangs Sports Bar	Shop 7 & 8 Chelin's House, 300 Watsonia Road, Bluff	5	5
	6. Isaack Jannah Ndiritu Githinji t/a New Light International Restaurant	2 Boscombe Place, North Beach, Durban	5	5
	7. Tharamanie Bhika t/a Rishays Eating House	87 Midmar Road, Howick West	5	5
	8. Vantimax (Pty) Ltd t/a River Palace Restaurant and Bar	11 Nasik Road, Merebank, Durban	5	5
Vukani Gaming KZN (Pty) Ltd t/a V Slots	1. Saltyz on Roc (Pty) Ltd t/a Saltyz Pub & Grill	Shop 5, Mall 505, 60 Basil Hullet Road, Salt Rock	5	20

3. ZELUNGELO LOKULAWULA NOMA LOKUHLOMULA NGOKWEZIMALI KUZINDAWO ENGU "A" NO " B" ZOHLOBO LWAMALAYISENSI OKUQHUBA AMBHIZINISI OKUGEMBULA

Ngokwesigaba **34** somthetho wezokuGembula waKwaZulu-Natali, (uMthetho No. 08 ka 2010 osuchitshiyelwe, sifundwa nesigaba 14 soMthethonqubo ngaphansi koMthetho wezokuGembula waKwaZulu-Natali, (uMthetho No. 08 ka 2010), ngalokhu lapha kunikezwa isaziso ngezicelo ngaphansi kwesigaba **43A** somthetho obalulwe ngenhla zelungelo lokulawula noma lokuhlomula ngokwezimali endaweni engu "A" wohlobo lwamalayisensi okuqhuba amabhizinisi okugembula. Ngenzansi amagama ezinkampani ezifake izicelo kanye namakheli azo:

UMFAKISICELO	**ISILINGANISO SOMHLOMULO**	**UHLOBO LWELIYISENSI TYPE**	**UMNINI WELAYISENSI**	**UMNIKAZI WEMISHINI OGUNYAZIWE**
1. Megasparen Narasimmalsamy Aiyer: 17 Klopper Place, Northdene, Queensburgh	**100%**	Type "A"	Brendon Jordens t/a Oceans Pub & Grill Operating from 21 Elizabeth Drive, Ronnel Court, Illovo Beach, Durban	Luck At It KZN (Pty) Ltd t/a Luck @ It
2. The Crow Bar (Pty) Ltd: Shop 2, Riverside Hotel, 10 Northway, Durban North	**100%**	Type "A"	Magnacorp 146 (Pty) Ltd t/a Hops Restaurant & Bar Durban North: Shop 2, Riverside Hotel, 10 Northway, Durban North	Grand Gaming KZN (Pty) Ltd t/a Kingdom Slots
3. Vantimax (Pty) Ltd t/a River Palace Restaurant and Bar: 11 Nasik Road, Merebank	**100%**	Type "A"	Shrikumar Sewraj t/a River Palace Restaurant and Bar: 11 Nasik Road, Merebank	Grand Gaming KZN (Pty) Ltd t/a Kingdom Slots
4. Saki Sports Bar (Pty) Ltd: 134 Peter Kerchoff (Chapel) Street, Pietermaritzburg	**100%**	Type "A"	Logan's Liquors CC t/a T Rex Monster Munchies: 134 Peter Kerchoff (Chapel) Street, Pietermaritzburg	Grand Gaming KZN (Pty) Ltd t/a Kingdom Slots
5. Poison Apple Entertainment (Pty) Ltd: 100 Scott Street, Scottburgh	**100%**	Type "B"	Dirk Johannes Christoffel Booysens t/a Poison Apple Pub & Grill: 100 Scott Street, Scottburgh	Vukani Gaming KZN (Pty) Ltd t/a V Slots

4. UKUDLULISWA KWAMALAYISENSI OHLOBO LWEZINDAWO EZINGU "A"

Ngokwesigaba **34** somthetho wezokuGembula waKwaZulu-Natali, (uMthetho No. 08 ka 2010 osuchitshiyelwe, sifundwa nesigaba 14 soMthethonqubo ngaphansi koMthetho wezokuGembula waKwaZulu-Natali, (uMthetho No. 08 ka 2010), ngalokhu lapha kunikezwa isaziso ngesicelo ngaphansi kwesigaba **43** somthetho obalulwe ngenhla sokudluliswa kwelasisenzi endaweni engu "A" wohlobo lwamalayisensi okuqhuba amabhizinisi okugembula. Ngenzansi amagama ezinkampani ezifake izicelo kanye namakheli azo:

UMNIKAZI WEMISHINI OGUNYAZIWE	UMUNTU OKUDLULISEWA KUYE ILAYISENSI	UMUNTU ODLULISA ILAYISENSI	IKHELI
Grand Gaming KZN (Pty) Ltd t/a Kingdom Slots	Thobekile Angel Dludla t/a Ekwandeni Restaurant	Mfundo Manqoba Dludla: 42 King Jama Avenue, Umlazi	Shop 9, Road 1, Glebelands, Umlazi

5. Ukuhlolwa kwezicelo ngumphakathi

Lezi zicelo ezibalulwe ngenhla, kuye ngokuhambisana nanoma yisiphi isinqumo seBhodi esiphikisayo ngokwezinhlinzeko zesigaba **34** soMthetho wezokuGembula waKwaZulu-Natali ka2010 (uMthetho No. 08 ka 2010), izicelo zizokwazi ukubonwa ngumphakathi emahhovisi eBhodi kuleli kheli elibhalwe ngezansi esikhathini esisukela kumhla zingu **01 kuMfumfu 2020** kuya mhla zingu **22 kuMfumfu 2020.**

The KZN Gaming & Betting Board
Redlands Estate
1 George MacFarlane
Wembley
Pietermaritzburg

6. Isimemo sokwenza izethulo

Abantu abanentshisekelo bayamenywa ukuba benze izethulo lungakadluli mhla zinga **22 kuMfummfu 2020** ngaphambi **kwehora lesine ntambama**. Izethulo kufanele zibhalwe futhi zibe nalemininingwane elandelayo:

(a) Igama lomfakisicelo izethulo eziqondene naye;
(b) Izizathu izethulo ezenziwa ngaphansi kwazo;
(c) Igama, ikheli kanye nenombolo yocingo yomuntu oletha izethulo; kanye;
(d) Nokubalula ukuthi umuntu owenza izethulo ufisa ukwenza izethulo ngomlomo uma iBhodi isilalela isicelo.

Noma iziphi izethulo ezingaluqukethe lonke lolu lwazi olubalulwe endimeni 3 ngenhla zizothathwa ngokuthi azikaze zethulwe kwiBhodi futhi iBhodi angeke izicubungule.

Izethulo kufanele zithunyelwe ku:

Ngeposi: The Chief Executive Officer, KwaZulu-Natal Gaming and Betting Board, Private Bag X9102, PIETERMARITZBURG 3200

Ngesandla: The Chief Executive Officer, The KZN Gaming & Betting Board, Redlands Estate, 1 George MacFarlane, Wembley Pietermaritzburg

PROVINCIAL NOTICES • PROVINSIALE KENNISGEWINGS

PROVINCIAL NOTICE 97 OF 2020

KWAZULU-NATAL PROVINCE

MUNICIPAL DEMARCATION BOARD : DELIMITATION OF MUNICIPAL WARDS IN TERMS OF THE LOCAL GOVERNMENT : MUNICIPAL STRUCTURES ACT, 1998.

Ethekwini Metropolitan Municipality

ETH

In terms of Item 5(2) of Schedule 1 to the Local Government: Municipal Structures Act, 1998 (Act No. 117 of 1998) ("the Act") the Municipal Demarcation Board has considered written objections to its determination of wards.

Wards delimited and listed in Schedule 1 have been varied by the Board.
Wards listed in Schedule 2 have been confirmed by the Board.

MR THABO MANYONI
CHAIRPERSON: MUNICIPAL DEMARCATION BOARD

SCHEDULE 1

Ward 9 comprises of a total of 19256 registered voters.

MIN VOTERS 15020 **NORM** 17670 **MAX VOTERS** 20320

VOTING DISTRICT No.	VOTING STATION NAME	NUMBER OF VOTERS	SPLIT VD
43400854	LOWER MOLWENI MULTIPURPOSE CENTRE	1257	
43584587	APOSTOLIC CHURCH	187	
43584543	INKANYEZI CRECHE	693	
43583777	WUSHWINI COMMUNITY HALL	1570	
43583171	LAMULA PRIMARY SCHOOL	1253	
43400865	MOLWENI ZIMELE CENTRE	2541	
43400810	INGQUNGQULU HIGH SCHOOL	1357	
43400797	WATERFALL LIBRARY	6652	
43400405	KWADINABAKUBO SECONDARY SCHOOL	2843	
43400933	ST LEO PRIMARY SCHOOL	903	

Ward 10 comprises of a total of 19991 registered voters.

MIN VOTERS 15020 **NORM** 17670 **MAX VOTERS** 20320

VOTING DISTRICT No.	VOTING STATION NAME	NUMBER OF VOTERS	SPLIT VD
43400393	FOREST VIEW PRIMARY SCHOOL	2640	
43400911	KLOOF METHODIST CHURCH	1078	
43400900	WINSTON PARK PRIMARY SCHOOL	1811	
43400922	WYEBANK COMMUNITY HALL	723	
43400045	KLOOF TOWN HALL	3328	
43400067	GILLITS COMMUNITY HALL	3654	
43400438	KLOOF HIGH SCHOOL	2809	
43400809	KLOOF TENNIS CLUB	1040	
43400843	VISION CHURCH	2908	

Ward 18 comprises of a total of 19566 registered voters.

MIN VOTERS 15020 **NORM** 17670 **MAX VOTERS** 20320

VOTING DISTRICT No.	VOTING STATION NAME	NUMBER OF VOTERS	SPLIT VD
43390515	PINETOWN CIVIC CENTRE MAIN HALL	6117	
43390212	ATHOLL HEIGHTS PRIMARY SCHOOL	2408	
43390526	COWIES HILL COMMUNITY HALL	4381	
43390784	AVON JUNIOR PRIMARY SCHOOL	1966	
43390571	BENJAMIN PINE PRIMARY SCHOOL	4694	

Ward 24 comprises of a total of 19560 registered voters.

MIN VOTERS	15020	NORM	17670	MAX VOTERS	20320

VOTING DISTRICT No.	VOTING STATION NAME	NUMBER OF VOTERS	SPLIT VD
43390201	WESTVILLE ATHLETICS CLUB	3140	
43370388	BAPTIST CHURCH HALL	4225	
43370502	CHESTERVILLE COMMUNITY HALL	3238	
43371806	H P NGWENYA PRE - PRIMARY SCHOOL	3247	
43372100	CHESTERVILLE EXTENSION HALL	1063	
43390087	WESTVILLE TOWN HALL	4647	

Ward 28 comprises of a total of 16062 registered voters.

MIN VOTERS	15020	NORM	17670	MAX VOTERS	20320

VOTING DISTRICT No.	VOTING STATION NAME	NUMBER OF VOTERS	SPLIT VD
43360073	DURBAN GIRL'S SECONDARY SCHOOL	2322	
43371299	INSTITUTE OF TECHNOLOGY (CITY CAMPUS)	1900	
43371288	DENNIS HURLEY CENTRE	1888	
43371255	DURBAN CITY HALL	6116	
43360084	INSTITUTE OF TECHNOLOGY (STEVE BIKO CAMPUS)	3836	

Ward 29 comprises of a total of 19963 registered voters.

MIN VOTERS	15020	NORM	17670	MAX VOTERS	20320

VOTING DISTRICT No.	VOTING STATION NAME	NUMBER OF VOTERS	SPLIT VD
43371480	WIGGINS SPORTS FIELD (TENT)	3147	
43371413	EKUPHILENI CLINIC	1218	Y
43371839	NSIMBINI PRIMARY SCHOOL	3551	
43371828	UMKHUMBANE WIGGINS COMMUNITY HALL	8248	
43371491	ROMAN CATHOLIC CHURCH	1386	
43371817	UMKHUMBAAN RIDGE VIEW COMMUNITY HALL	2413	

Ward 31 comprises of a total of 20190 registered voters.

MIN VOTERS	15020	NORM	17670	MAX VOTERS	20320

VOTING DISTRICT No.	VOTING STATION NAME	NUMBER OF VOTERS	SPLIT VD
43360309	SPARKS ESTATE SECONDARY SCHOOL	1792	
43360297	SPEARMAN ROAD PRIMARY SCHOOL	3225	
43360264	CLAYTON PRIMARY SCHOOL	2616	
43360286	COLLEGEVALE PRIMARY SCHOOL	1151	
43360275	SPRINGFIELD MODEL PRIMARY SCHOOL	2119	

43360242	SRS PRIMARY SCHOOL	2560	
43360095	BEREA PRIMARY SCHOOL	2104	
43360107	NORWEGIAN HALL	2957	
43360118	RIDGE PARK COLLEGE (TENT)	1666	

Ward 39 comprises of a total of 17992 **registered voters.**

MIN VOTERS 15020 **NORM** 17670 **MAX VOTERS** 20320

VOTING DISTRICT No.	VOTING STATION NAME	NUMBER OF VOTERS	SPLIT VD
43360635	DUFFS ROAD PRIMARY SCHOOL	1018	
43360691	SITE B PARKING LOT (TENT)	4817	
43360646	MENS HOSTEL AT ROTARY STADIUM (TENT)	4777	
43360668	ISULABASHA HOSTEL HALL	3223	
43360624	COROVOCA PRIMARY SCHOOL	4157	

Ward 41 comprises of a total of 15023 **registered voters.**

MIN VOTERS 15020 **NORM** 17670 **MAX VOTERS** 20320

VOTING DISTRICT No.	VOTING STATION NAME	NUMBER OF VOTERS	SPLIT VD
43362086	KWANKALANKALA TRANSIT CAMP TENT	2021	
43360871	BHEKIMPILO COMMUNITY HALL	10	Y
43360781	SIYANDAMAZULU PRIMARY SCHOOL	3331	
43360815	THOLAMANDLA SENIOR PRIMARY SCHOOL	5170	
43360826	ZEPH DHLOMO HIGH SCHOOL	2079	
43360837	SIBONISE JUNIOR PRIMARY SCHOOL	2412	

Ward 43 comprises of a total of 15294 **registered voters.**

MIN VOTERS 15020 **NORM** 17670 **MAX VOTERS** 20320

VOTING DISTRICT No.	VOTING STATION NAME	NUMBER OF VOTERS	SPLIT VD
43362277	PHASE 1 LINDELANI OPEN SITE (TENT)	2347	
43362266	SONDELANI PRIMARY SCHOOL	928	
43362075	PHELELANI SENIOR PRIMARY SCHOOL	1273	
43361119	IGUGULABASHA HIGH SCHOOL	1927	
43361108	HALALISA JUNIOR PRIMARY SCHOOL	2373	
43361085	SITHEMBILE PRIMARY SCHOOL	4050	
43361096	BHEKISISA HIGH SCHOOL	2396	

Ward 45 comprises of a total of 19073 **registered voters.**

MIN VOTERS 15020 **NORM** 17670 **MAX VOTERS** 20320

VOTING DISTRICT No.	VOTING STATION NAME	NUMBER OF VOTERS	SPLIT VD

43360848	THANDOKUHLE PRIMARY SCHOOL	1690	
43360859	NQABAKAZULU HIGH SCHOOL	2073	
43360916	THANDOLWESIZWE PRIMARY SCHOOL	3682	
43361029	NKULISABANTU PRIMARY SCHOOL	2668	
43361041	GOBHOGOBHO JUNIOR PRIMARY SCHOOL	1979	
43361052	J E NDLOVU HIGH SCHOOL	1433	
43362097	NTUZUMA B HALL	2750	
43362299	NTUZUMA C (MADAMFANA TRANSIT CAMP)	1583	
43362301	VELEMSENI CRECHE	1215	

Ward 47 comprises of a total of 16183 **registered voters.**

MIN VOTERS 15020 **NORM** 17670 **MAX VOTERS** 20320

VOTING DISTRICT No.	VOTING STATION NAME	NUMBER OF VOTERS	SPLIT VD
43361131	BAMBISANDLA LOWER PRIMARY SCHOOL	2469	
43361018	ZAKHE HIGH SCHOOL	1988	
43361434	BESTER'S CAMP COMMUNITY HALL	700	Y
43361153	BHEKILANGA JUNIOR PRIMARY SCHOOL	2873	
43362233	MTHOLAMPILO CLINIC	700	
43360972	INKANYISWENI HALL	2317	
43361164	BESTER'S OLD CLINIC	1757	
43362109	EKUTHULENI PRE-SCHOOL (MADLAMINI CRECHE)	1283	Y
43361007	KWESETHU HIGH SCHOOL	2096	

Ward 48 comprises of a total of 16367 **registered voters.**

MIN VOTERS 15020 **NORM** 17670 **MAX VOTERS** 20320

VOTING DISTRICT No.	VOTING STATION NAME	NUMBER OF VOTERS	SPLIT VD
43361210	GREENBURY COMMUNITY HALL	2381	
43361276	CLAYRIDGE PRIMARY SCHOOL	2556	
43361265	CLAYHAVEN PRIMARY SCHOOL	2072	
43361254	STONEBRIDGE COMMUNITY HALL	3577	
43361243	HOPEVILLE PRIMARY SCHOOL	1735	
43361221	PHOENIX TECHNICAL SECONDARY SCHOOL	1795	
43361232	ROCKFORD PRIMARY SCHOOL	2251	

Ward 49 comprises of a total of 19655 **registered voters.**

MIN VOTERS 15020 **NORM** 17670 **MAX VOTERS** 20320

VOTING DISTRICT No.	VOTING STATION NAME	NUMBER OF VOTERS	SPLIT VD

43361568	LONGCROFT PRIMARY SCHOOL	2384
43361816	SUNFORD PRIMARY SCHOOL	2076
43361827	BRAILSFORD PRIMARY SCHOOL	1891
43361838	NORTHLEN PRIMARY SCHOOL	2192
43361591	MILLVIEW PRIMARY SCHOOL	2491
43362121	S DASS SCHOOL	844
43361546	SWANVALE PRIMARY SCHOOL	3514
43361580	EASTVIEW PRIMARY SCHOOL	1997
43361579	EARLINGTON SECONDARY SCHOOL	2266

Ward 51 comprises of a total of 17683 **registered voters.**

MIN VOTERS 15020 **NORM** 17670 **MAX VOTERS** 20320

VOTING DISTRICT No.	VOTING STATION NAME	NUMBER OF VOTERS	SPLIT VD
43361726	SASTRI PARK SECONDARY SCHOOL	2576	
43361894	BROOKDALE SECONDARY SCHOOL	2397	
43361883	BROOKDALE PRIMARY SCHOOL	1119	
43361805	SOLVISTA SECONDARY SCHOOL	1977	
43361793	CLAYHEIGHTS PRIMARY SCHOOL	1822	
43361737	OLYMPIA PRIMARY SCHOOL	1845	
43361782	HAVENPARK SECONDARY SCHOOL	1983	
43361760	TRENANCE MANOR SECONDARY SCHOOL	1795	
43361771	RUSTIC MANOR PRIMARY SCHOOL	2169	

Ward 52 comprises of a total of 16266 **registered voters.**

MIN VOTERS 15020 **NORM** 17670 **MAX VOTERS** 20320

VOTING DISTRICT No.	VOTING STATION NAME	NUMBER OF VOTERS	SPLIT VD
43361535	HIGHSTONE PRIMARY SCHOOL	2169	
43361524	WHETSTONE PRIMARY SCHOOL	2103	
43361861	ALLINGHAM PRIMARY SCHOOL	2497	
43361502	FERNDALE COMBINED SCHOOL	1804	
43361872	PHOENIX HEIGHTS PRIMARY SCHOOL	3630	
43361849	CRYSTAL POINT SECONDARY SCHOOL	1535	
43361850	ESSELEN HEIGHTS PRIMARY SCHOOL	2528	

Ward 54 comprises of a total of 19025 **registered voters.**

MIN VOTERS 15020 **NORM** 17670 **MAX VOTERS** 20320

VOTING DISTRICT No.	VOTING STATION NAME	NUMBER OF VOTERS	SPLIT VD

43362198	MZOMUSHA COMMUNITY HALL	1736	
43362165	BHAMBAY DEVELOPMENT CENTRE	3708	
43361513	REDFERN PRIMARY SCHOOL	1764	
43361557	INANDA NEWTOWN COMPREHENSIVE SECONDARY S	3988	
43362109	EKUTHULENI PRE-SCHOOL (MADLAMINI CRECHE)	1200	Y
43361423	NHLUNGWANE COMMUNITY HALL	3586	
43361456	IMBALIYAMAZULU PRIMARY SCHOOL	3043	

Ward 56 comprises of a total of 18659 **registered voters.**

MIN VOTERS 15020 **NORM** 17670 **MAX VOTERS** 20320

VOTING DISTRICT No.	VOTING STATION NAME	NUMBER OF VOTERS	SPLIT VD
43361928	EQINISWENI COMBINED PRIMARY SCHOOL	2024	
43361917	SITHABILE SECONDARY SCHOOL	2060	
43361906	SIYABONGA CRECHE EBHODIN	802	Y
43361636	NGOQOKAZI COMMUNITY HALL	2217	Y
43361490	NTOBEKO CRECHE	1344	
43361658	INANDA FELLOWSHIP CENTRE	2304	
43361412	PHUMUZUZULU PRIMARY SCHOOL	2225	
43361388	MZOMUSHA PRIMARY SCHOOL	2133	
43362367	SEKUSILE PRIMARY SCHOOL	2101	
43362143	BANTU APOSTOLIC CHURCH	1449	

Ward 58 comprises of a total of 17682 **registered voters.**

MIN VOTERS 15020 **NORM** 17670 **MAX VOTERS** 20320

VOTING DISTRICT No.	VOTING STATION NAME	NUMBER OF VOTERS	SPLIT VD
43350364	UMHLOTI CLINIC	1693	
43350522	VICTORIA PRIMARY SCHOOL	1016	
43350544	WORD OF HOPE CHURCH CRECHE	2222	
43350432	WESTBROOK RETIREMENT VILLAGE	1140	
43350421	LA MERCY COMMUNITY HALL	1464	
43350410	HAMMONDS FARM TENT	2322	
43350331	CANELANDS PUBLIC LIBRARY	2661	
43350252	TONGAAT BEACH LIBRARY	2162	
43350207	FLAMBEL PRIMARY SCHOOL	1306	
43350195	UMHLOTI PRIMARY SCHOOL	378	
43350061	LA MERCY CHRISTIAN FELLOWSHIP CHURCH	965	

43350342	MT MORELAND CONSEVATORY GAZEBO	353	

Ward 62 comprises of a total of 19109 registered voters.

MIN VOTERS 15020 **NORM** 17670 **MAX VOTERS** 20320

VOTING DISTRICT No.	VOTING STATION NAME	NUMBER OF VOTERS	SPLIT VD
43350285	TONGAAT CHILD WELFARE	1382	
43582800	SARASVATI PRIMARY SCHOOL	1636	
43350498	BURBREEZE TENT (COMMERCIAL & IMPUMELELO)	970	
43350454	QOQISIZWE-MAGWAVENI CRECHE	2911	
43350443	HAMBANATHI LIBRARY	2091	
43350117	NEWTOWN HALL	2047	
43350296	HAMBANATI RESOURCES CENTRE	3439	
43350263	TONGAAT TOWN HALL	2491	
43350308	FAIRBREEZE MADRESSA HALL	2142	

Ward 63 comprises of a total of 19751 registered voters.

MIN VOTERS 15020 **NORM** 17670 **MAX VOTERS** 20320

VOTING DISTRICT No.	VOTING STATION NAME	NUMBER OF VOTERS	SPLIT VD
43390122	QUEENSBURGH TOWN HALL	3367	
43391066	EMRS QUEENSBURGH	1221	
43390144	BURLINGTON HALT STATION HALL	420	Y
43390582	NORTHDENE PRIMARY SCHOOL	2005	
43390199	FIRNWOOD SPORTS CLUB	2817	
43390155	QUEENSBURGH HIGH SCHOOL	3558	
43390111	QUEENSBURGH GIRLS HIGH SCHOOL	3053	
43390188	GIRL GUIDES TRAINING CENTRE	3310	

Ward 64 comprises of a total of 19313 registered voters.

MIN VOTERS 15020 **NORM** 17670 **MAX VOTERS** 20320

VOTING DISTRICT No.	VOTING STATION NAME	NUMBER OF VOTERS	SPLIT VD
43371132	ST RAPHAEL'S SPECIAL SCHOOL	1608	
43371143	YELLOWWOOD PARK CIVIC CENTRE VS	4602	
43371154	MONTCLAIR COMMUNITY HALL	4936	
43371165	MONTCLAIR SENIOR PRIMARY SCHOOL	2622	
43371176	PHAMBILI HIGH SCHOOL	2115	
43372010	YELLOWWOOD PARK PRIMARY SCHOOL	1002	
43372021	NEW FOREST HIGH SCHOOL	1639	

43372098	WILLOW PARK PRIMARY SCHOOL	789	

Ward 65 comprises of a total of 20302 registered voters.

MIN VOTERS 15020 **NORM** 17670 **MAX VOTERS** 20320

VOTING DISTRICT No.	VOTING STATION NAME	NUMBER OF VOTERS	SPLIT VD
43371727	HILLARY SENIOR PRIMARY SCHOOL	4102	
43390144	BURLINGTON HALT STATION HALL	3391	Y
43371558	ERICA PRIMARY SCHOOL	2392	
43371547	UMHLATUZANA PRIMARY SCHOOL	2559	
43371514	BELLAIR PRIMARY SCHOOL	3519	
43371187	SEAVIEW PRIMARY SCHOOL	2377	
43390133	WEST PARK SCHOOL	1962	

Ward 67 comprises of a total of 16580 registered voters.

MIN VOTERS 15020 **NORM** 17670 **MAX VOTERS** 20320

VOTING DISTRICT No.	VOTING STATION NAME	NUMBER OF VOTERS	SPLIT VD
43580404	IGUGULABANGUNI PRIMARY SCHOOL	2123	
43584576	ADAMS COLLEGE	571	
43583597	MTHOMBENI CRECHE	2015	
43583205	SIBAMBANEZULU HIGH SCHOOL	1245	
43584600	UKUKHANYA KOMKHAZI CRECHE	546	
43580392	ADAMS COMMUNITY HALL	3223	
43580381	ZAMANI CRECHE	2894	
43580370	PHINDELA SENIOR PRIMARY SCHOOL	2264	
43583463	SOPHIE PHEWA SCHOOL	1699	

Ward 69 comprises of a total of 16823 registered voters.

MIN VOTERS 15020 **NORM** 17670 **MAX VOTERS** 20320

VOTING DISTRICT No.	VOTING STATION NAME	NUMBER OF VOTERS	SPLIT VD
43371604	TRURO PRIMARY SCHOOL	2053	
43371615	MERRY HILL PRIMARY SCHOOL	1304	
43371637	SUMMERFIELD PRIMARY SCHOOL	3168	
43371626	PROTEA SECONDARY SCHOOL	1673	
43371592	OCEANVIEW PRIMARY SCHOOL	1586	
43371581	EVERGREEN PRIMARY SCHOOL	2989	
43371110	EXCELSIOR PRIMARY SCHOOL	2242	
43371109	WATCH TOWER CHURCH (TENT)	1808	

Ward 70 comprises of a total of 17730 **registered voters.**

MIN VOTERS	15020	NORM	17670	MAX VOTERS	20320

VOTING DISTRICT No.	VOTING STATION NAME	NUMBER OF VOTERS	SPLIT VD
43371671	GLEN HEIGHTS PRIMARY SCHOOL	1270	
43371873	WESTCLIFF SECONDARY SCHOOL	1264	
43371682	SILVERGLEN PRIMARY SCHOOL	1318	
43371705	GLENVIEW PRIMARY SCHOOL	2384	
43372076	ALENCON PRIMARY SCHOOL	1032	
43371659	SUMMIT PRIMARY SCHOOL	2146	
43371851	GITANJALI PRIMARY SCHOOL	878	
43371648	DEPOT ROAD MEMORIAL PRIMARY SCHOOL	1759	
43371570	WOODHURST SECONDARY SCHOOL	2518	
43371569	PARKVIEW PRIMARY SCHOOL	1093	
43371660	CAVENDISH PRIMARY SCHOOL	2068	

Ward 71 comprises of a total of 19524 **registered voters.**

MIN VOTERS	15020	NORM	17670	MAX VOTERS	20320

VOTING DISTRICT No.	VOTING STATION NAME	NUMBER OF VOTERS	SPLIT VD
43370513	BROOKLYN HEIGHTS PRIMARY SCHOOL	6893	
43371794	M. PADAVATAN PRIMARY SCHOOL	3214	
43371862	MOORTON COMMUNITY HALL	3159	
43390166	MALVERN PRIMARY SCHOOL	2310	
43390177	SHALLCROSS COMMUNITY HALL	3948	

Ward 72 comprises of a total of 18514 **registered voters.**

MIN VOTERS	15020	NORM	17670	MAX VOTERS	20320

VOTING DISTRICT No.	VOTING STATION NAME	NUMBER OF VOTERS	SPLIT VD
43391044	IMBALIYETHU PRIMARY SCHOOL	2993	
43391134	DUMISANE MAKHAYE HIGH SCHOOL	2441	
43390661	SHALLCROSS PRIMARY SCHOOL	5956	
43371963	ELORA PRIMARY SCHOOL	1373	
43580550	NKONSELENI PRIMARY SCHOOL	895	
43370928	DAWNRIDGE PRIMARY SCHOOL	4856	

Ward 74 comprises of a total of 17427 **registered voters.**

MIN VOTERS	15020	NORM	17670	MAX VOTERS	20320

VOTING DISTRICT No.	VOTING STATION NAME	NUMBER OF VOTERS	SPLIT VD

43371064	BANTUVUKANI HIGHER PRIMARY SCHOOL	2012	
43371097	ST JAMES CATHOLIC CHURCH	2698	
43371042	GIJIMA PRIMARY SCHOOL	3030	
43371019	ZWELETHU HIGH SCHOOL	2443	
43370489	TRANSNET TEHUIS	3601	
43371053	MASAKHANE CRECHE	2028	
43371884	OLD ROMAN CATHOLIC CHURCH (TENT)	1615	

Ward 76 comprises of a total of 15057 **registered voters.**

MIN VOTERS 15020 **NORM** 17670 **MAX VOTERS** 20320

VOTING DISTRICT No.	VOTING STATION NAME	NUMBER OF VOTERS	SPLIT VD
43370995	UMLAZI COMMERCIAL HIGH SCHOOL	2038	
43371020	GLEBE HOSTEL COMMUNITY HALL	7668	
43371749	ENALENI HIGH SCHOOL	1729	
43372009	MASON LINCOLN SPECIAL SCHOOL	1898	
43380356	REUNION SPECIAL SCHOOL	944	
43380288	GOKUL PRIMARY SCHOOL	780	Y

Ward 77 comprises of a total of 18538 **registered voters.**

MIN VOTERS 15020 **NORM** 17670 **MAX VOTERS** 20320

VOTING DISTRICT No.	VOTING STATION NAME	NUMBER OF VOTERS	SPLIT VD
43372043	DORCAS CHRISTIAN CENTER	3762	
43371446	SARVA DHARMA ASHRAM	2861	
43372054	NOMZAMO MANDELA PRIMARY SCHOOL	2480	
43371536	AYS MEMORIAL PRIMARY SCHOOL	1617	
43371479	WELBEDENE SECONDARY SCHOOL	1413	
43370434	MONTFORD PRIMARY SCHOOL	2516	
43371525	TYBURN PRIMARY SCHOOL	2417	
43370366	SEVEN HILLS PRIMARY SCHOOL	1472	

Ward 78 comprises of a total of 17908 **registered voters.**

MIN VOTERS 15020 **NORM** 17670 **MAX VOTERS** 20320

VOTING DISTRICT No.	VOTING STATION NAME	NUMBER OF VOTERS	SPLIT VD
43370377	EMBONINI JUNIOR PRIMARY SCHOOL	2580	
43370401	THOLISU SCHOOL	2647	
43370412	SAWELA HIGHER PRIMARY SCHOOL	2624	
43583609	INGILOSI CHURCH	35	Y

43371941	KWAMGAGA HIGH SCHOOL	2208	
43371895	VUMOKUHLE JUNIOR PRIMARY SCHOOL	2216	
43371503	CWEBEZELA SENIOR PRIMARY SCHOOL	3375	
43370355	KWAMGAGA HALL	2223	

Ward 79 comprises of a total of 18795 **registered voters.**

MIN VOTERS 15020 **NORM** 17670 **MAX VOTERS** 20320

VOTING DISTRICT No.	VOTING STATION NAME	NUMBER OF VOTERS	SPLIT VD
43370658	G-SECTION PARK (TENT)	1828	
43371952	OPEN SPACE (TENT)	1738	
43370636	INSELELE JUNIOR PRIMARY SCHOOL	1522	Y
43370669	ISIKHWELO SENIOR PRIMARY SCHOOL	2816	
43370647	INKONGOZELO PRIMARY SCHOOL	2859	
43370681	EMBIZWENI HIGH SCHOOL	3775	
43370670	NTWELA JUNIOR PRIMARY SCHOOL	4257	

Ward 81 comprises of a total of 15090 **registered voters.**

MIN VOTERS 15020 **NORM** 17670 **MAX VOTERS** 20320

VOTING DISTRICT No.	VOTING STATION NAME	NUMBER OF VOTERS	SPLIT VD
43370737	MAFUMBUKA HIGH SCHOOL	1996	
43370894	BUYANI SENIOR PRIMARY SCHOOL	2589	
43370872	LINDELANI SENIOR PRIMARY SCHOOL	1170	
43370726	ISIKHUMBUZO JUNIOR PRIMARY SCHOOL	3374	
43370704	PHILA COMBINED PRIMARY SCHOOL	1683	
43370692	MANYUSWA SENIOR PRIMARY SCHOOL	1471	
43370490	MAFUKUZELA JUNIOR PRIMARY SCHOOL	1900	
43370883	UNIT B ZONE OFFICE	907	

Ward 82 comprises of a total of 15655 **registered voters.**

MIN VOTERS 15020 **NORM** 17670 **MAX VOTERS** 20320

VOTING DISTRICT No.	VOTING STATION NAME	NUMBER OF VOTERS	SPLIT VD
43371716	VELABAHLEKE HIGH SCHOOL	1777	Y
43371929	UMLAZI BAPTIST CHURCH	947	
43371918	CRECHE SITE (TENT)	1581	
43370580	DUMIESWABAHLE PTY LTD	3216	
43370748	UMLAZI LIBRARY	3191	
43370759	NDUKWENHLE HIGH SCHOOL	2415	

43370579	ZAMOKUHLE COMMUNITY HALL	2528	

Ward 83 comprises of a total of 15021 registered voters.

MIN VOTERS 15020 **NORM** 17670 **MAX VOTERS** 20320

VOTING DISTRICT No.	VOTING STATION NAME	NUMBER OF VOTERS	SPLIT VD
43370535	ESIPHETWINI JUNIOR PRIMARY SCHOOL	1465	
43370591	ZANDILE JUNIOR PRIMARY SCHOOL	1852	
43370557	NGILOSI JUNIOR PRIMARY SCHOOL	2421	
43370524	SUKUMA PRIMARY SCHOOL	3462	
43370423	NDONGENI SENIOR PRIMARY SCHOOL	1673	
43370399	KHUTHALA JUNIOR PRIMARY SCHOOL	2526	
43371716	VELABAHLEKE HIGH SCHOOL	460	Y
43370568	MZIWAMANDLA HIGH SCHOOL	1162	

Ward 84 comprises of a total of 15041 registered voters.

MIN VOTERS 15020 **NORM** 17670 **MAX VOTERS** 20320

VOTING DISTRICT No.	VOTING STATION NAME	NUMBER OF VOTERS	SPLIT VD
43370333	CC COMMUNITY HALL	2562	
43583609	INGILOSI CHURCH	1700	Y
43372087	APOSTOLIC FAITH MISSION PARADISE ASSEMBLY	1456	
43370287	SISHOSONKE HIGH SCHOOL	1000	Y
43370322	MANDLAKAZULU COMMUNITY HALL	2364	
43370311	BHEKITHEMBA COMBINED PRIMARY SCHOOL	1123	
43370298	BHEKITHEMBA CHURCH OF ENGLAND	1635	
43370300	STHANDIWE JUNIOR PRIMARY SCHOOL	3201	

Ward 85 comprises of a total of 15537 registered voters.

MIN VOTERS 15020 **NORM** 17670 **MAX VOTERS** 20320

VOTING DISTRICT No.	VOTING STATION NAME	NUMBER OF VOTERS	SPLIT VD
43370793	OGWINI COMPREHENSIVE HIGH SCHOOL	2684	
43371761	SEKELANI SENIOR PRIMARY SCHOOL	2599	
43370287	SISHOSONKE HIGH SCHOOL	816	Y
43370771	EMTHETHWENI SENIOR PRIMARY SCHOOL	2596	
43370243	COLA LOWER PRIMARY SCHOOL	2629	
43370232	EMAFEZINI JUNIOR PRIMARY SCHOOL	2576	
43370760	FUNDAKAHLE PRIMARY SCHOOL	1637	

Ward 90 comprises of a total of 17901 registered voters.

MIN VOTERS 15020 **NORM** 17670 **MAX VOTERS** 20320

VOTING DISTRICT No.	VOTING STATION NAME	NUMBER OF VOTERS	SPLIT VD
43380211	ISIPINGO BEACH INTERMEDIATE SCHOOL	1456	
43380277	ISIPINGO PRIMARY SCHOOL	3009	
43380266	PRIMROSE PRIMARY SCHOOL	2057	
43380255	ORIENT HILL PRIMARY SCHOOL	3332	
43380222	ISIPINGO CIVIC HALL	1598	
43380288	GOKUL PRIMARY SCHOOL	1838	Y
43380031	STRELITZIA SECONDARY SCHOOL	1657	
43380244	LOTUS PARK CIVIC CENTRE	2954	

Ward 94 comprises of a total of 18159 registered voters.

MIN VOTERS 15020 **NORM** 17670 **MAX VOTERS** 20320

VOTING DISTRICT No.	VOTING STATION NAME	NUMBER OF VOTERS	SPLIT VD
43580493	EMASOMINI COMMUNITY HALL	656	
43582002	JAJA SCHOOL	1792	
43584611	FREE CHRISTIAN CHURCH	1103	
43580482	KUHLEKWETHU SCHOOL	2679	
43580369	SOMPUKANE SECONDARY SCHOOL	1128	
43380132	KWAMAKHUTHA COMPREHENSIVE HIGH SCHOOL	3101	
43380121	HABIYANA JUNIOR PRIMARY SCHOOL	1994	
43380109	YIBONI JUNIOR PRIMARY SCHOOL	3190	
43380110	EGUGWINI HIGHER PRIMARY SCHOOL	2516	

Ward 96 comprises of a total of 19405 registered voters.

MIN VOTERS 15020 **NORM** 17670 **MAX VOTERS** 20320

VOTING DISTRICT No.	VOTING STATION NAME	NUMBER OF VOTERS	SPLIT VD
43580516	EMPUSHENI COMMUNITY HALL	2337	
43584071	ISOLEMPILO CLINIC	1605	
43584082	ST MARYS ANGLICAN CHURCH	949	
43584655	FELOKWAKHE MKHIZE(EZIGENI)	199	
43584666	UCC MPUMALANGA CHURCH	476	
43584060	AFRICAN GOSPEL CHURCH	1666	
43584059	MBOVU PRIMARY SCHOOL	579	
43583654	NGONGOMISA SCHOOL	564	

43583272	ZAMAKAHLE HIGH SCHOOL	1573
43583216	SAWPITS PRIMARY SCHOOL	971
43583137	KHAYELIHLE HIGH SCHOOL	841
43580527	MASUKU PRIMARY SCHOOL	1631
43580471	LUGOBE HIGH SCHOOL	1030
43580459	UMBUMBULU HALL	662
43580448	BANGUBUKHOSI SCHOOL	1125
43580437	EMANGADINI COMBINED PRIMARY SCHOOL	1316
43580606	TOBI SENIOR PRIMARY SCHOOL	783
43583081	SOBONAKHONA TRIBAL COURT	1098

Ward 98 comprises of a total of 17977 **registered voters.**

MIN VOTERS 15020 **NORM** 17670 **MAX VOTERS** 20320

VOTING DISTRICT No.	VOTING STATION NAME	NUMBER OF VOTERS	SPLIT VD
43580178	SIDIYA PRIMARY SCHOOL	1763	
43583317	KWASONI PRIMARY SCHOOL	730	
43583294	EHLANZENI HALL	1627	
43583283	MNGANIWAKHE HIGH SCHOOL	2137	
43580314	UMGABABA PRIMARY SCHOOL	1465	
43580291	AMAGCINO PRIMARY SCHOOL	2749	
43580189	THEMBENI CRECHE	2722	
43580167	UNITED CONGREGATIONAL CHURCH	3339	
43580235	MASHIWASE SCHOOL	1445	

Ward 100 comprises of a total of 18051 **registered voters.**

MIN VOTERS 15020 **NORM** 17670 **MAX VOTERS** 20320

VOTING DISTRICT No.	VOTING STATION NAME	NUMBER OF VOTERS	SPLIT VD
43580617	OLWAMBENI PRIMARY SCHOOL	2260	
43583182	DUZE PRIMARY SCHOOL	718	
43583610	VUMENGAZI TRIBAL COURT	1244	
43583676	MNTSHINGWANA COMBINED PRIMARY SCHOOL	255	
43583126	NQOBANE PRIMARY SCHOOL	771	
43583160	VUMELANI CRECHE	640	
43583823	SIBUKEYANA PRIMARY SCHOOL	754	
43583148	BRIGDEMAN PRIMARY SCHOOL	366	
43772597	CLIFTON HEIGHTS STORE	1013	

43583115	MBUYAZI PRIMARY SCHOOL	1318
43583092	NDLANDLAMA PRIMARY SCHOOL	531
43583159	ISISUSA SECONDARY SCHOOL	328
43580594	ZWELIBOMVU SCHOOL	965
43580460	PUTELLOS PRIMARY SCHOOL	507
43580538	NOMAVIMBELA HIGH SCHOOL	867
43580561	TAFELKOP PRIMARY SCHOOL	763
43580572	GEZANGANI COMBINED PRIMARY SCHOOL	1629
43580583	WILIWILI PRIMARY SCHOOL	2207
43580549	SIKHWAMA HIGH SCHOOL	915

Ward 104 comprises of a total of 16783 **registered voters.**

MIN VOTERS 15020 **NORM** 17670 **MAX VOTERS** 20320

VOTING DISTRICT No.	VOTING STATION NAME	NUMBER OF VOTERS	SPLIT VD
43360703	ETHEKWINI JUNIOR PRIMARY SCHOOL	4635	
43360680	BLOCK 224/228 PARKING LOT (TENT)	5098	
43361995	PHAPHAMANI JUNIOR PRIMARY SCHOOL	546	
43360994	DUMANI JUNIOR PRIMARY SCHOOL	2300	
43360938	PHUTHUMANI JUNIOR PRIMARY SCHOOL	2327	
43360983	UBUHLE SENIOR PRIMARY SCHOOL	1877	

Ward 105 comprises of a total of 17051 **registered voters.**

MIN VOTERS 15020 **NORM** 17670 **MAX VOTERS** 20320

VOTING DISTRICT No.	VOTING STATION NAME	NUMBER OF VOTERS	SPLIT VD
43583496	ITSHEHLOPE SCHOOL	323	
43583485	ITHENJANA SCHOOL	840	
43583395	POWERS COURT PRIMARY SCHOOL	1385	
43583362	EWUBWINI SCHOOL	512	
43583508	INYONEMHLOPHE SCHOOL	740	
43583351	EGOLI SCHOOL	323	
43583339	INGQALABUTHO SCHOOL	1536	
43583384	MPENDU SCHOOL	618	
43583564	ESIKHUKHUKHU COMBINED PRIMARY SCHOOL	1558	
43583845	NGOLELA COMMUNITY HALL	465	
43583306	FAKAZI SCHOOL	882	
43584116	MASHASHA STORE	690	

43580257	KWAJAKOBE SCHOOL	255
43584138	MAJOLA PRIMARY SCHOOL	338
43584183	NDABAS TENT	231
43584194	MGOQOZI COMBINED PRIMARY SCHOOL	315
43584251	EMALEBUKENI SCHOOL	318
43584105	AMANDLAKHE COMBINED PRIMARY SCHOOL	311
43580145	KWA-QUMBU SCHOOL	543
43580280	KWAPHIKAZIWE SCHOOL	898
43580426	ST TERESSA HALL	368
43580112	ISULETHU SCHOOL	328
43580134	NDAYA SCHOOL	349
43580156	MADUNDUBALA COMBINED PRIMARY SCHOOL	582
43580246	MGENDWA COMMUNITY HALL	965
43580268	ODIDINI SCHOOL	718
43580415	MAPHUMULO TRIBAL COURT	453
43580123	THOKOZA GENERAL DEALER	207

Ward 108 comprises of a total of 15020 **registered voters.**

MIN VOTERS 15020 **NORM** 17670 **MAX VOTERS** 20320

VOTING DISTRICT No.	VOTING STATION NAME	NUMBER OF VOTERS	SPLIT VD
43361636	NGOQOKAZI COMMUNITY HALL	1649	Y
43583047	QADI TRIBAL COURT	2110	
43583991	PHOLA HALL	1837	
43582978	DABEKA HIGH SCHOOL	0	Y
43583979	MATABETULU PRIMARY SCHOOL	1276	
43584532	SENZOKUHLE L P SCHOOL	911	
43580684	KWAGENCE SCHOOL	2120	
43584004	ZULU CONGREGATIONAL CHURCH	1077	
43582967	NYONI PRIMARY SCHOOL	637	
43583069	HLENGIMPILO PRIMARY SCHOOL	2752	
43584644	KHULAKAHLE CRECHE	651	

Ward 110 comprises of a total of 17385 **registered voters.**

MIN VOTERS 15020 **NORM** 17670 **MAX VOTERS** 20320

VOTING DISTRICT No.	VOTING STATION NAME	NUMBER OF VOTERS	SPLIT VD
43362288	MT ROYAL PRIMARY SCHOOL	2593	

43362222	MOUNT MORIAH JUNIOR PRIMARY SCHOOL	4851
43350016	SUNNINGDALE PRE-PRIMARY (TENT)	4722
43360444	DUBAN NORTH ACTION CRICKET CLUB	3078
43362110	DALE VIEW SECONDARY SCHOOL	2141

Ward 111 comprises of a total of 15589 **registered voters.**

MIN VOTERS 15020 **NORM** 17670 **MAX VOTERS** 20320

VOTING DISTRICT No.	VOTING STATION NAME	NUMBER OF VOTERS	SPLIT VD
43370636	INSELELE JUNIOR PRIMARY SCHOOL	4310	Y
43370445	ZWELIBANZI HIGH SCHOOL	3926	
43583698	MATHOLE COMMUNITY HALL	2006	
43370614	DLOKO HIGH SCHOOL	2579	
43370625	IMISEBE COMBINED SCHOOL	2156	
43583227	ISINKONTSHE COMBINED PRIMARY SCHOOL	612	

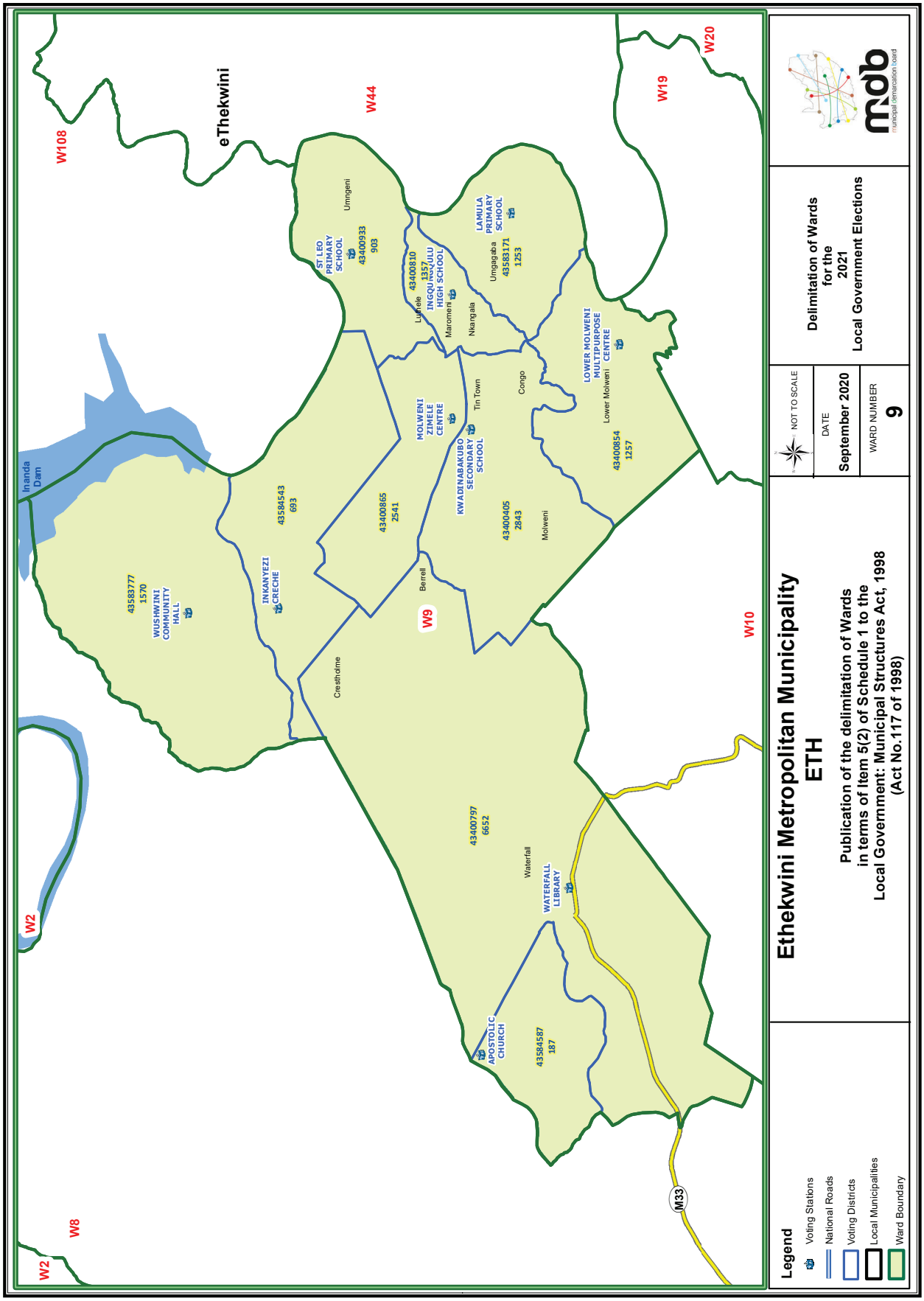
Ethekwini Metropolitan Municipality
ETH
Publication of the delimitation of Wards
in terms of Item 5(2) of Schedule 1 to the
Local Government: Municipal Structures Act, 1998
(Act No.117 of 1998)
NOT TO SCALE
DATE
September 2020
WARD NUMBER
9
Delimitation of Wards
for the
2021
Local Government Elections
mdb
municipal demarcation board
Legend
Voting Stations
National Roads
Voting Districts
Local Municipalities
Ward Boundary
eThekwini
W108
W44
W19
W20
W2
W8
W9
W10
M33
Inanda Dam
43583777
1570
WUSHWINI COMMUNITY HALL
43584543
693
INKANYEZI CRECHE
43400865
2541
43400810
1357
INGQIMVULU HIGH SCHOOL
43400933
903
ST LEO PRIMARY SCHOOL
43583171
1253
LAMULA PRIMARY SCHOOL
43400854
1257
LOWER MOLWENI MULTIPURPOSE CENTRE
43400405
2843
KWADINABAKUBO SECONDARY SCHOOL
MOLWENI ZIMELE CENTRE
43400797
6652
WATERFALL LIBRARY
43584587
187
APOSTOLIC CHURCH
Crestholme
Berrell
Waterfall
Molweni
Lower Molweni
Congo
Tin Town
Nkangala
Maromeni
Lumele
Umngeni
Umgagaba

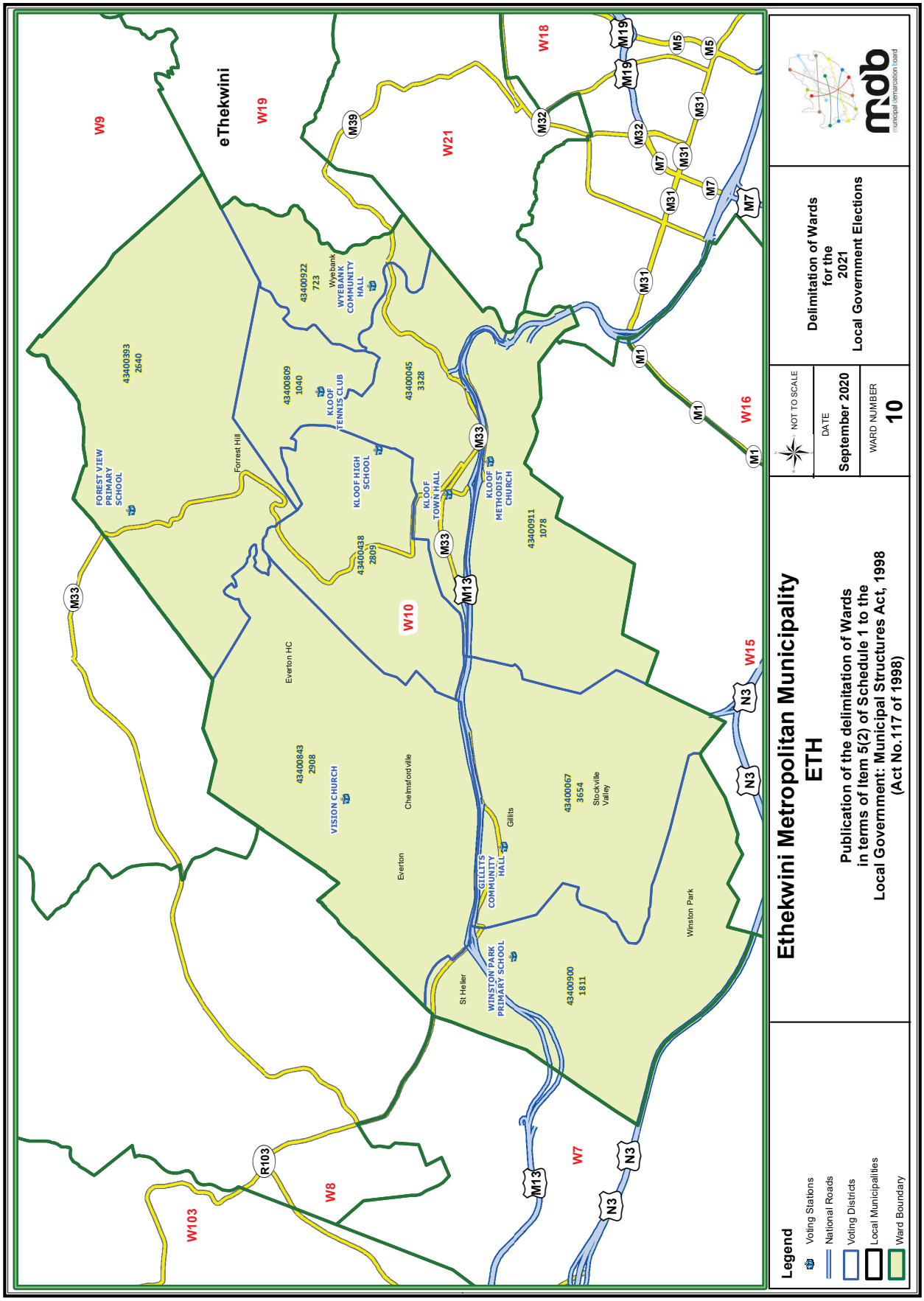
Ethekwini Metropolitan Municipality
ETH
Publication of the delimitation of Wards
in terms of Item 5(2) of Schedule 1 to the
Local Government: Municipal Structures Act, 1998
(Act No.117 of 1998)
NOT TO SCALE
DATE
September 2020
WARD NUMBER
10
Delimitation of Wards
for the
2021
Local Government Elections
mdb
municipal demarcation board
Legend
Voting Stations
National Roads
Voting Districts
Local Municipalities
Ward Boundary
eThekwini
W9
W19
W21
W18
W16
W15
W10
W7
W8
W103
FOREST VIEW PRIMARY SCHOOL
43400393
2640
Forrest Hill
43400922
723
Wyebank
WYEBANK COMMUNITY HALL
43400809
1040
KLOOF TENNIS CLUB
43400045
3328
KLOOF HIGH SCHOOL
43400438
2809
KLOOF TOWN HALL
KLOOF METHODIST CHURCH
43400911
1078
Everton HC
43400843
2908
VISION CHURCH
Everton
Chelmsfordville
GILLITS COMMUNITY HALL
Gillits
43400067
3654
Stockville Valley
WINSTON PARK PRIMARY SCHOOL
St Helier
43400900
1811
Winston Park
M33
M13
M39
M32
M19
M5
M31
M7
M1
N3
R103

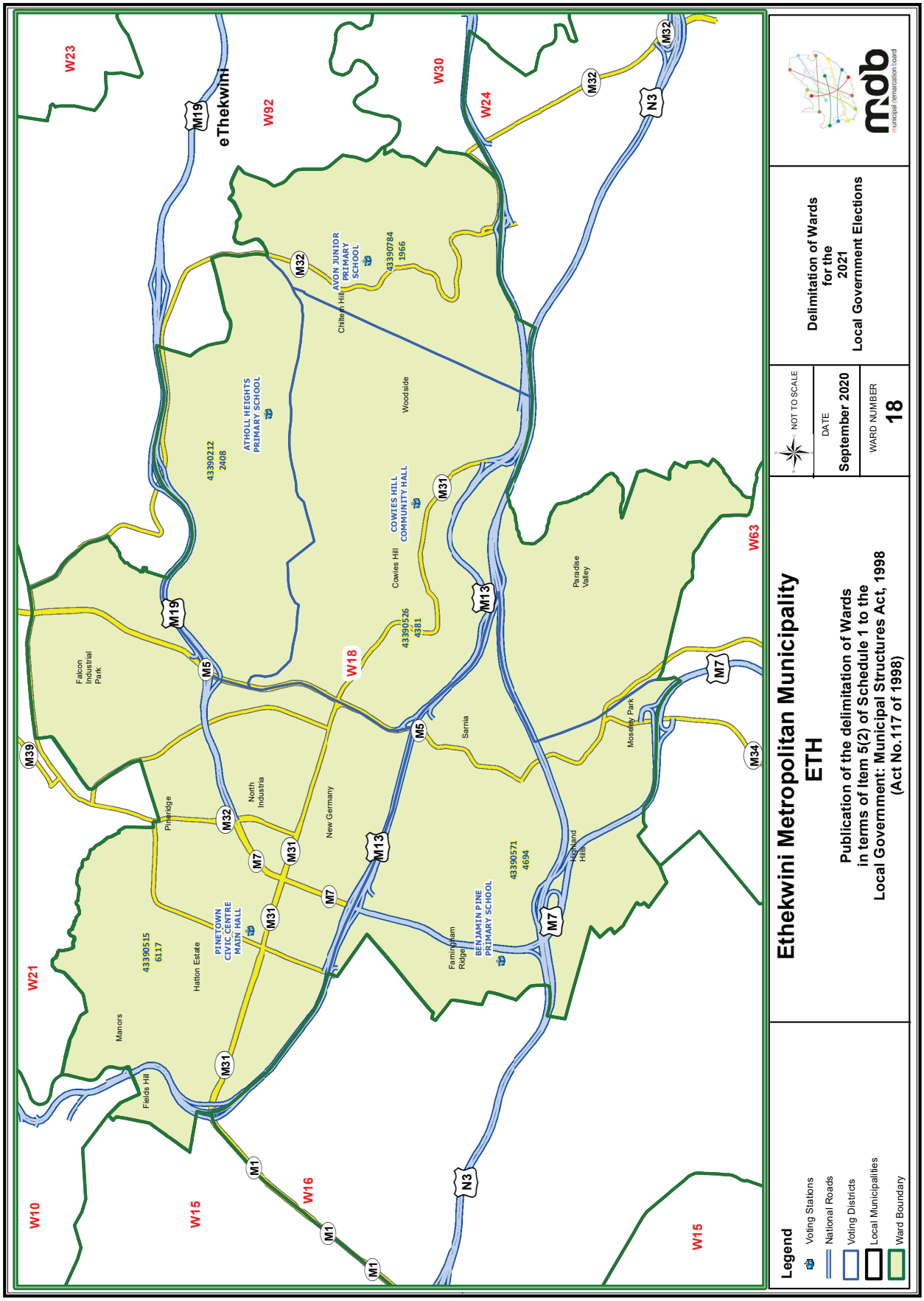
Ethekwini Metropolitan Municipality
ETH
Publication of the delimitation of Wards
in terms of Item 5(2) of Schedule 1 to the
Local Government: Municipal Structures Act, 1998
(Act No.117 of 1998)
NOT TO SCALE
DATE
September 2020
WARD NUMBER
18
Delimitation of Wards
for the
2021
Local Government Elections
mdb
municipal demarcation board
Legend
Voting Stations
National Roads
Voting Districts
Local Municipalities
Ward Boundary
W10
W15
W16
W21
W23
W92
W30
W24
W18
W63
eThekwini
Falcon Industrial Park
Manors
Fields Hill
Hatton Estate
Pinetown
North Industria
New Germany
Chilton Hill
Woodside
Cowies Hill
Sarnia
Paradise Valley
Mosely Park
Highland Hills
Farningham Ridge
ATHOLL HEIGHTS PRIMARY SCHOOL
AVON JUNIOR PRIMARY SCHOOL
COWIES HILL COMMUNITY HALL
PINETOWN CIVIC CENTRE MAIN HALL
BENJAMIN PINE PRIMARY SCHOOL
43390212 2408
43390784 1966
43390526 4381
43390515 6117
43390571 4694
M1
M5
M7
M13
M19
M31
M32
M34
M39
N3

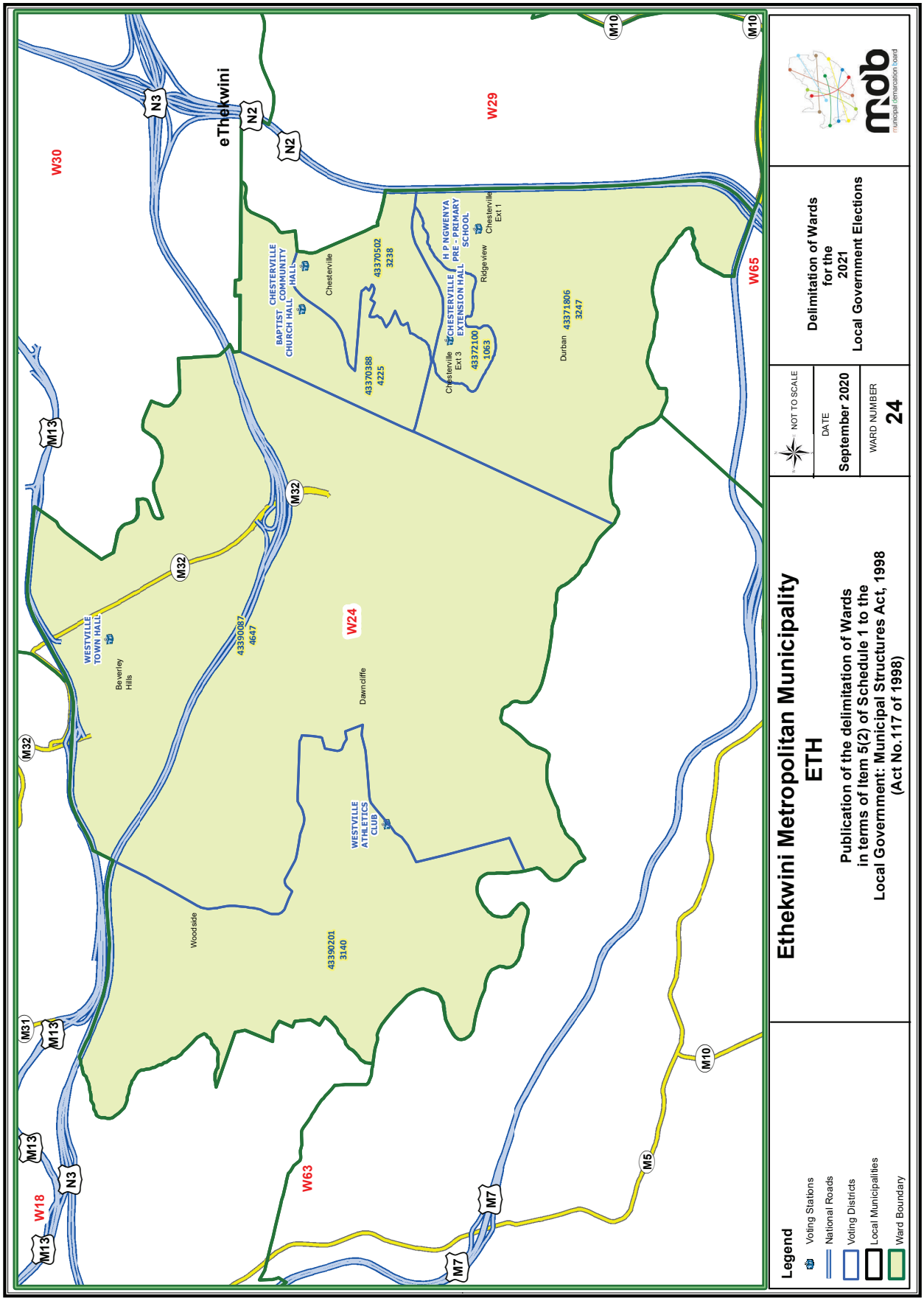
Ethekwini Metropolitan Municipality
ETH
Publication of the delimitation of Wards
in terms of Item 5(2) of Schedule 1 to the
Local Government: Municipal Structures Act, 1998
(Act No.117 of 1998)
NOT TO SCALE
DATE
September 2020
WARD NUMBER
24
Delimitation of Wards
for the
2021
Local Government Elections
mdb
municipal demarcation board
Legend
Voting Stations
National Roads
Voting Districts
Local Municipalities
Ward Boundary
W30
W29
W24
W63
W18
W65
eThekwini
N3
N2
M13
M32
M31
M10
M7
M5
WESTVILLE TOWN HALL
Beverley Hills
Woodside
Dawncliffe
WESTVILLE ATHLETICS CLUB
43390201 3140
43390087 4647
BAPTIST CHURCH HALL
CHESTERVILLE COMMUNITY HALL
Chesterville
43370388 4225
43370502 3238
Chesterville Ext 3
CHESTERVILLE EXTENSION HALL
43372100 1063
H P NGWENYA PRE - PRIMARY SCHOOL
Ridgeview
Chesterville Ext 1
Durban
43371806 3247

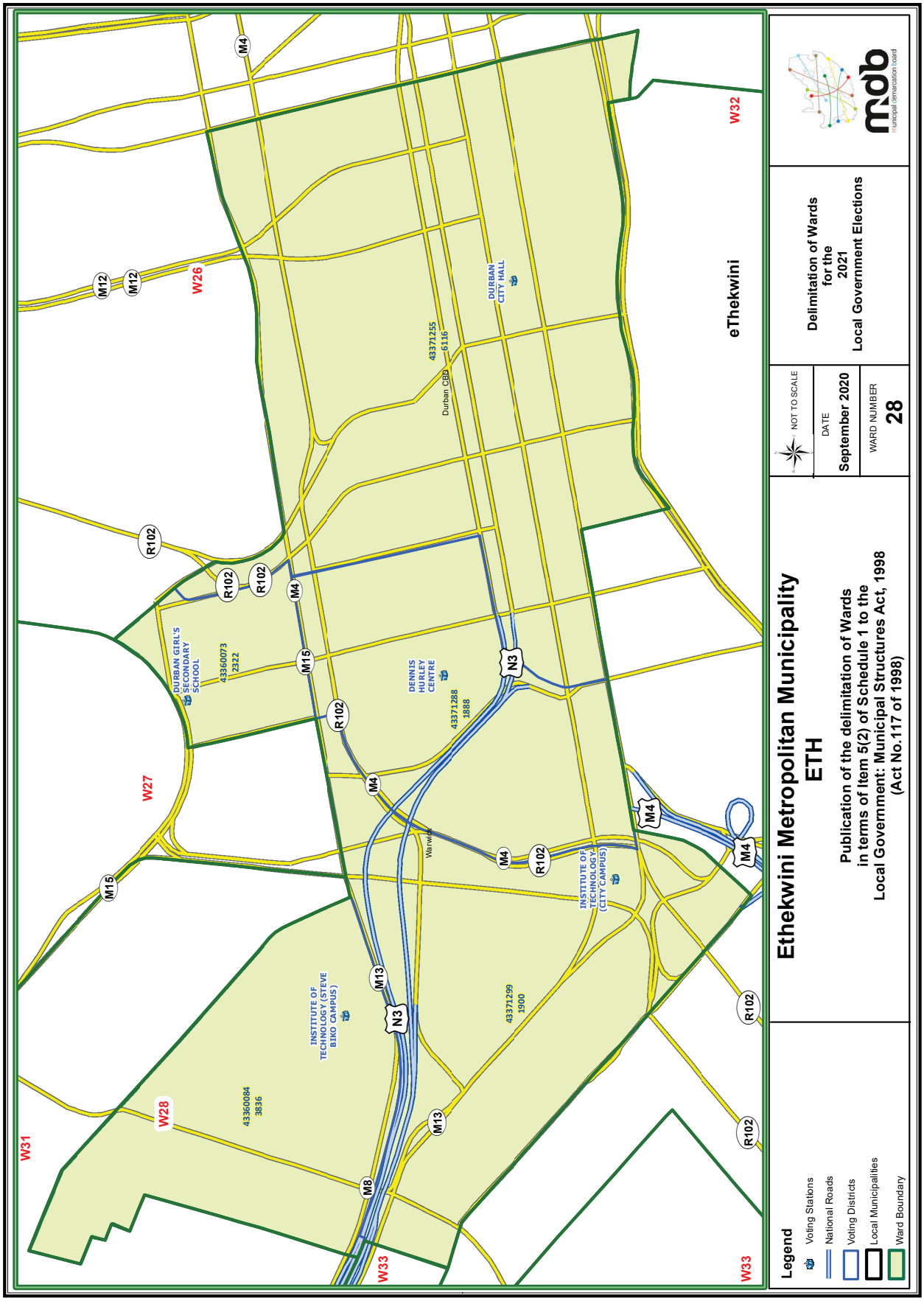
Ethekwini Metropolitan Municipality
ETH
Publication of the delimitation of Wards
in terms of Item 5(2) of Schedule 1 to the
Local Government: Municipal Structures Act, 1998
(Act No.117 of 1998)
NOT TO SCALE
DATE
September 2020
WARD NUMBER
28
Delimitation of Wards
for the
2021
Local Government Elections
mdb
municipal demarcation board
Legend
Voting Stations
National Roads
Voting Districts
Local Municipalities
Ward Boundary
eThekwini
W26
W27
W28
W31
W32
W33
DURBAN GIRL'S SECONDARY SCHOOL
4360073
2322
INSTITUTE OF TECHNOLOGY (STEVE BIKO CAMPUS)
4360084
3836
DENNIS HURLEY CENTRE
4371288
1888
DURBAN CITY HALL
4371255
6116
Durban CBD
INSTITUTE OF TECHNOLOGY (CITY CAMPUS)
4371299
1900
Warwick
N3
M4
M8
M12
M13
M15
R102

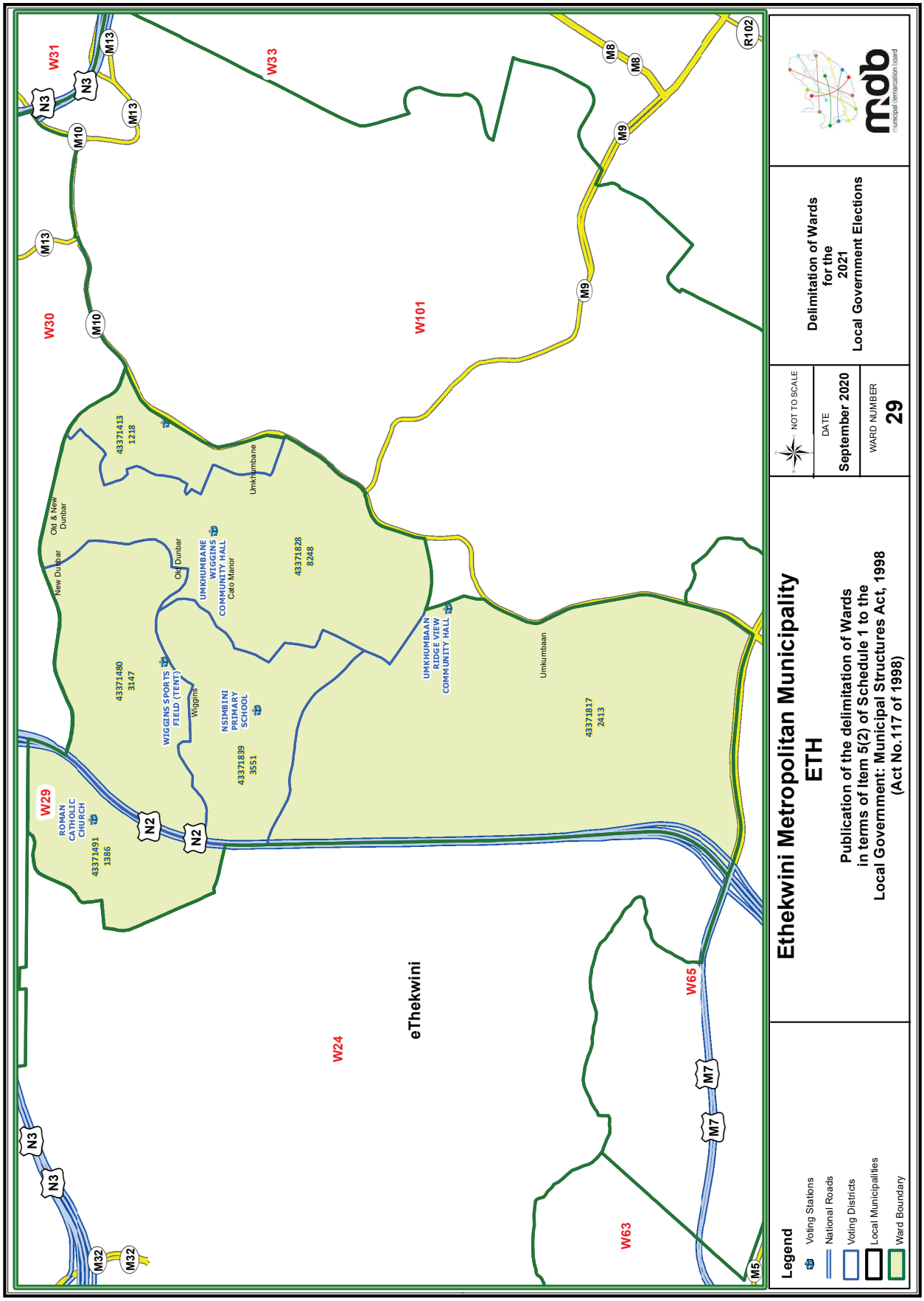
Ethekwini Metropolitan Municipality
ETH
Publication of the delimitation of Wards
in terms of Item 5(2) of Schedule 1 to the
Local Government: Municipal Structures Act, 1998
(Act No.117 of 1998)
Delimitation of Wards
for the
2021
Local Government Elections
NOT TO SCALE
DATE
September 2020
WARD NUMBER
29
mdb
municipal demarcation board
Legend
Voting Stations
National Roads
Voting Districts
Local Municipalities
Ward Boundary
W29
W30
W31
W33
W101
W24
W63
W65
eThekwini
ROMAN CATHOLIC CHURCH
43371491 1386
43371480 3147
WIGGINS SPORTS FIELD (TENT)
Wiggins
NSIMBINI PRIMARY SCHOOL
43371839 3551
UMKHUMBANE WIGGINS COMMUNITY HALL
Cato Manor
43371828 8248
43371413 1218
Umkhumbane
Old Dunbar
New Dunbar
Old & New Dunbar
UMKHUMBAAN RIDGE VIEW COMMUNITY HALL
Umkumbaan
43371817 2413
N2
N3
M32
M5
M7
M8
M9
M10
M13
R102

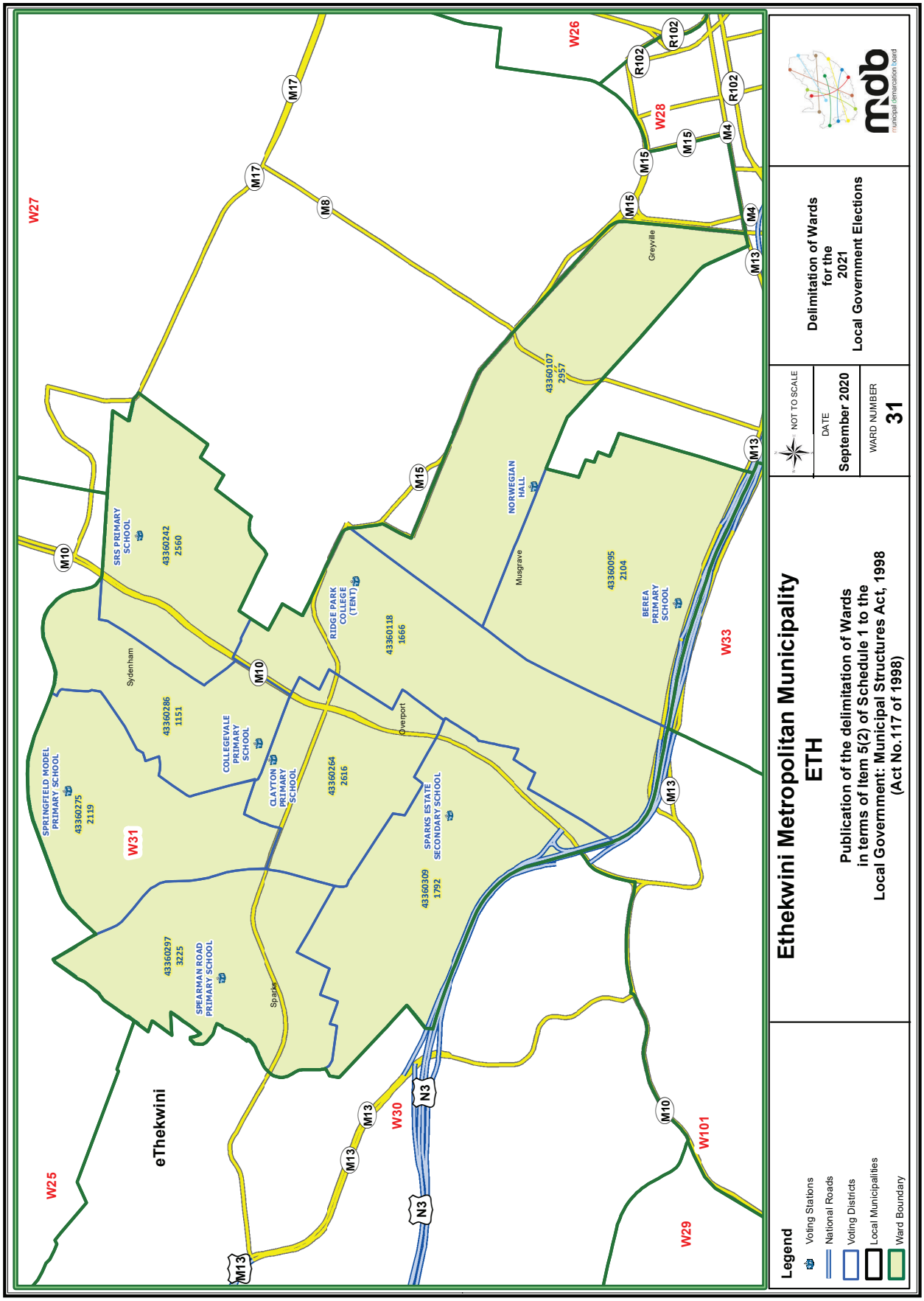
Ethekwini Metropolitan Municipality
ETH
Publication of the delimitation of Wards
in terms of Item 5(2) of Schedule 1 to the
Local Government: Municipal Structures Act, 1998
(Act No.117 of 1998)
NOT TO SCALE
DATE
September 2020
WARD NUMBER
31
Delimitation of Wards
for the
2021
Local Government Elections
mdb
municipal demarcation board
Legend
Voting Stations
National Roads
Voting Districts
Local Municipalities
Ward Boundary
W25
W26
W27
W28
W29
W30
W31
W33
W101
eThekwini
SPRINGFIELD MODEL PRIMARY SCHOOL
43360275
2119
SPEARMAN ROAD PRIMARY SCHOOL
43360297
3225
SRS PRIMARY SCHOOL
43360242
2560
43360286
1151
COLLEGEVALE PRIMARY SCHOOL
CLAYTON PRIMARY SCHOOL
43360264
2616
RIDGE PARK COLLEGE (TENT)
43360118
1666
SPARKS ESTATE SECONDARY SCHOOL
43360309
1792
NORWEGIAN HALL
43360107
2957
43360095
2104
BEREA PRIMARY SCHOOL
Sydenham
Sparks
Overport
Musgrave
Greyville
M10
M13
M15
M17
M8
M4
R102
N3

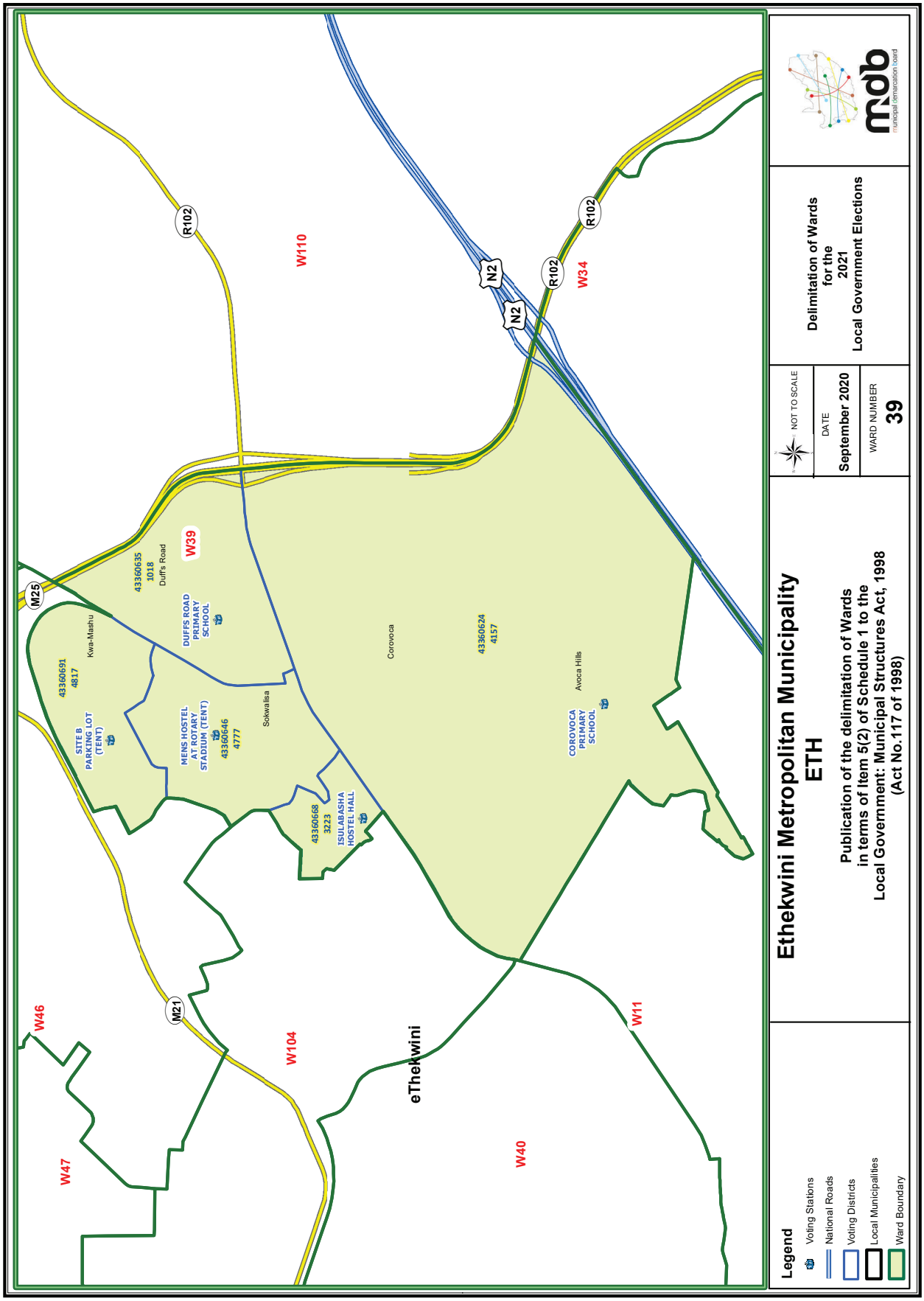
Ethekwini Metropolitan Municipality
ETH
Publication of the delimitation of Wards
in terms of Item 5(2) of Schedule 1 to the
Local Government: Municipal Structures Act, 1998
(Act No.117 of 1998)
NOT TO SCALE
DATE
September 2020
WARD NUMBER
39
Delimitation of Wards
for the
2021
Local Government Elections
mdb
municipal demarcation board
Legend
Voting Stations
National Roads
Voting Districts
Local Municipalities
Ward Boundary
W46
W47
W104
W110
W39
W40
W34
W11
eThekwini
M25
M21
R102
N2
Kwa-Mashu
Duff's Road
Sokwalisa
Corovoca
Avoca Hills
4336069 1
4817
SITE B
PARKING LOT
(TENT)
4336063 5
1018
DUFFS ROAD
PRIMARY
SCHOOL
MENS HOSTEL
AT ROTARY
STADIUM (TENT)
4336064 6
4777
4336066 8
3223
ISULABASHA
HOSTEL HALL
4336062 4
4157
COROVOCA
PRIMARY
SCHOOL

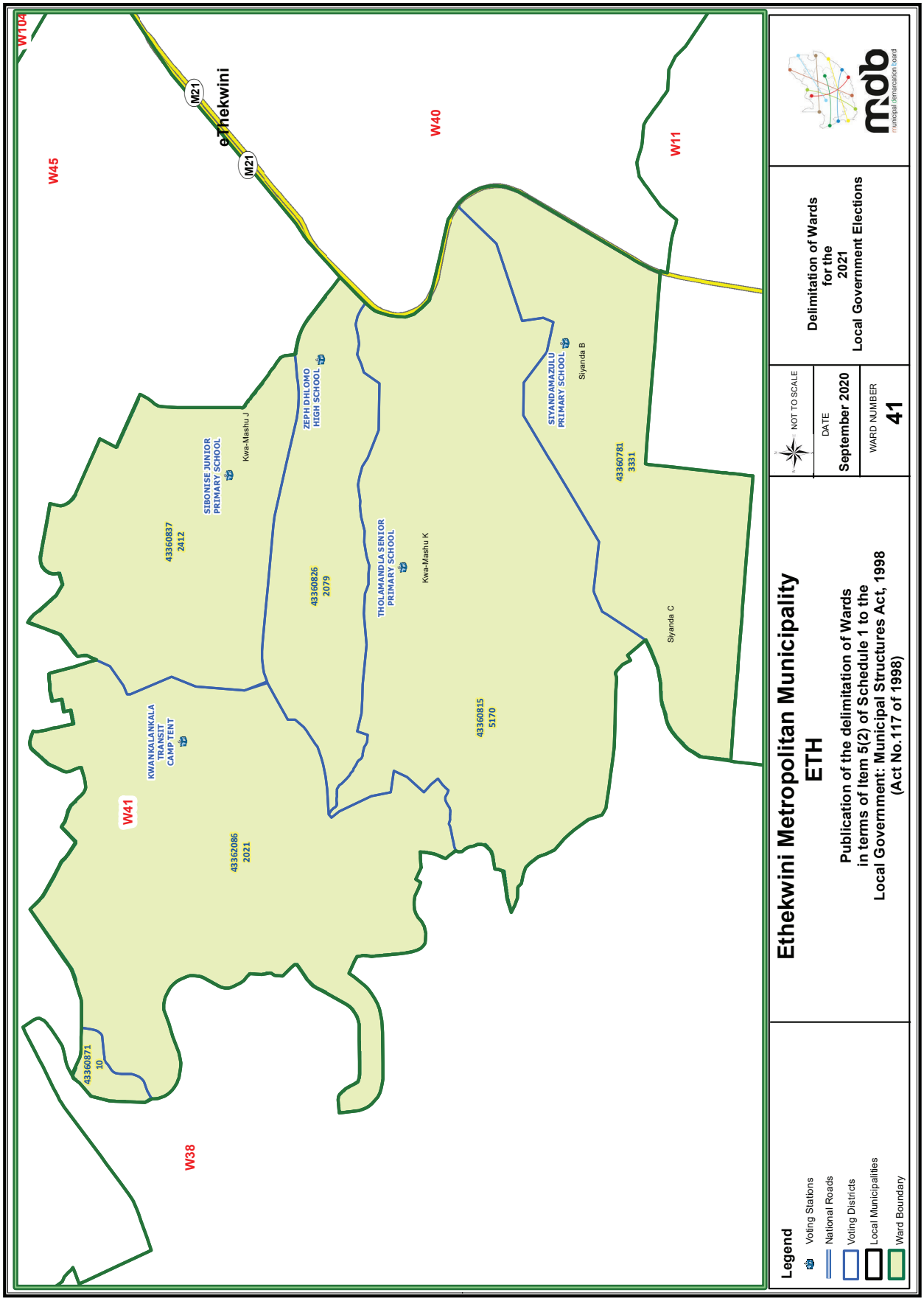
W104
W45
M21
eThekwini
M21
W40
W11
W41
W38
SIBONISE JUNIOR PRIMARY SCHOOL
Kwa-Mashu J
ZEPH DHLOMO HIGH SCHOOL
THOLAMANDLA SENIOR PRIMARY SCHOOL
Kwa-Mashu K
STYANDAMAZULU PRIMARY SCHOOL
Siyanda B
Siyanda C
KWANKALANKALA TRANSIT CAMP TENT
4336087 10
4336083 7
2412
4336082 6
2079
4336081 5
5170
4336078 1
3331
4336208 6
2021
Ethekwini Metropolitan Municipality
ETH
Publication of the delimitation of Wards
in terms of Item 5(2) of Schedule 1 to the
Local Government: Municipal Structures Act, 1998
(Act No.117 of 1998)
NOT TO SCALE
DATE
September 2020
WARD NUMBER
41
Delimitation of Wards
for the
2021
Local Government Elections
mdb
municipal demarcation board
Legend
Voting Stations
National Roads
Voting Districts
Local Municipalities
Ward Boundary

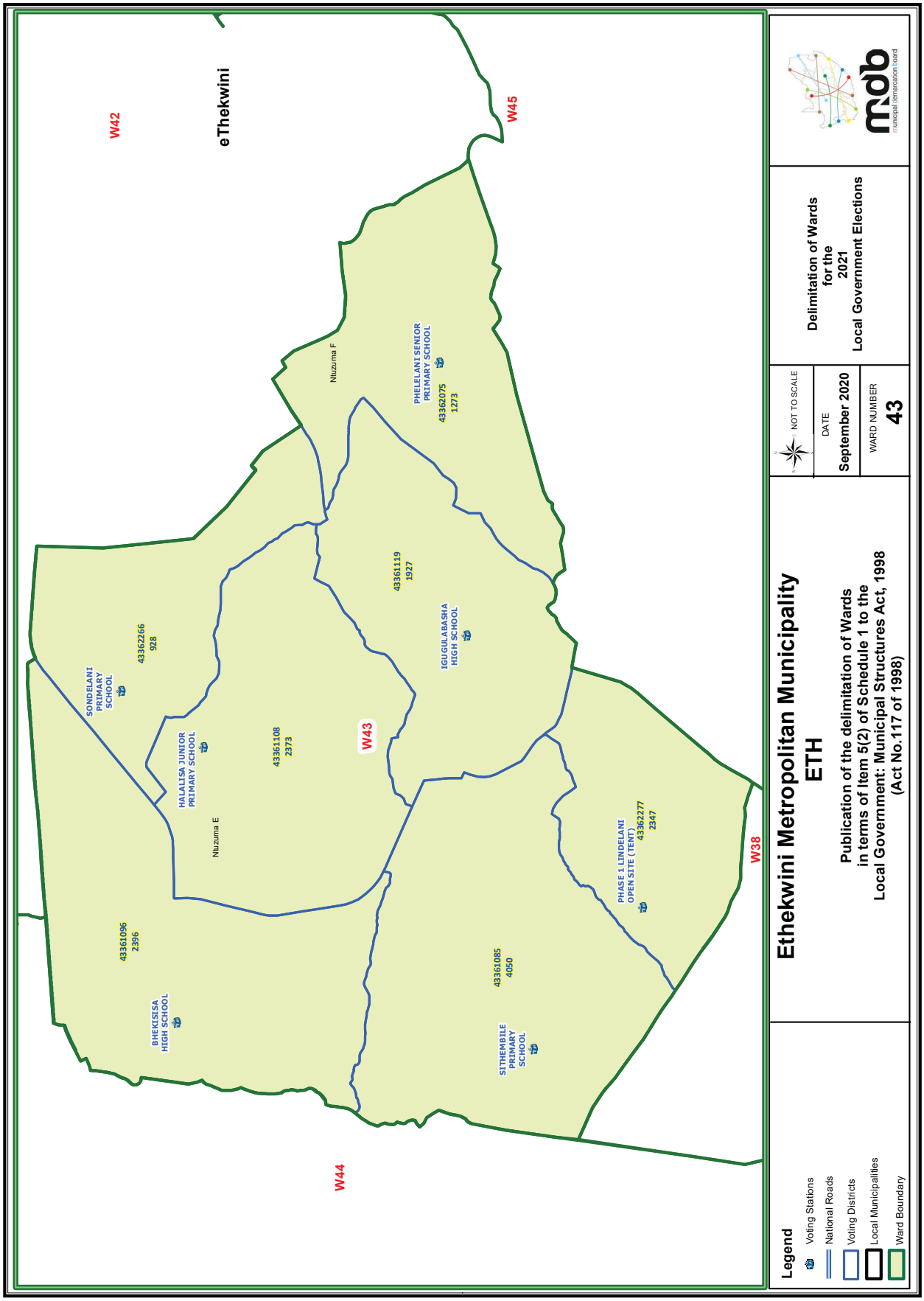
W42
eThekwini
W45
Nuzuma F
PHELELANI SENIOR PRIMARY SCHOOL
4336207 5
1273
43361119
1927
IGUGULABASHA HIGH SCHOOL
SONDELANI PRIMARY SCHOOL
43362266
928
HALALISA JUNIOR PRIMARY SCHOOL
43361108
2373
W43
Nuzuma E
43361096
2396
BHEKISISA HIGH SCHOOL
W44
43361085
4050
SITHEMBILE PRIMARY SCHOOL
PHASE 1 LINDELANI OPEN SITE (TENT)
43362277
2347
W38
Legend
Voting Stations
National Roads
Voting Districts
Local Municipalities
Ward Boundary
Ethekwini Metropolitan Municipality
ETH
Publication of the delimitation of Wards
in terms of Item 5(2) of Schedule 1 to the
Local Government: Municipal Structures Act, 1998
(Act No.117 of 1998)
NOT TO SCALE
DATE
September 2020
WARD NUMBER
43
Delimitation of Wards
for the
2021
Local Government Elections
mdb
municipal demarcation board

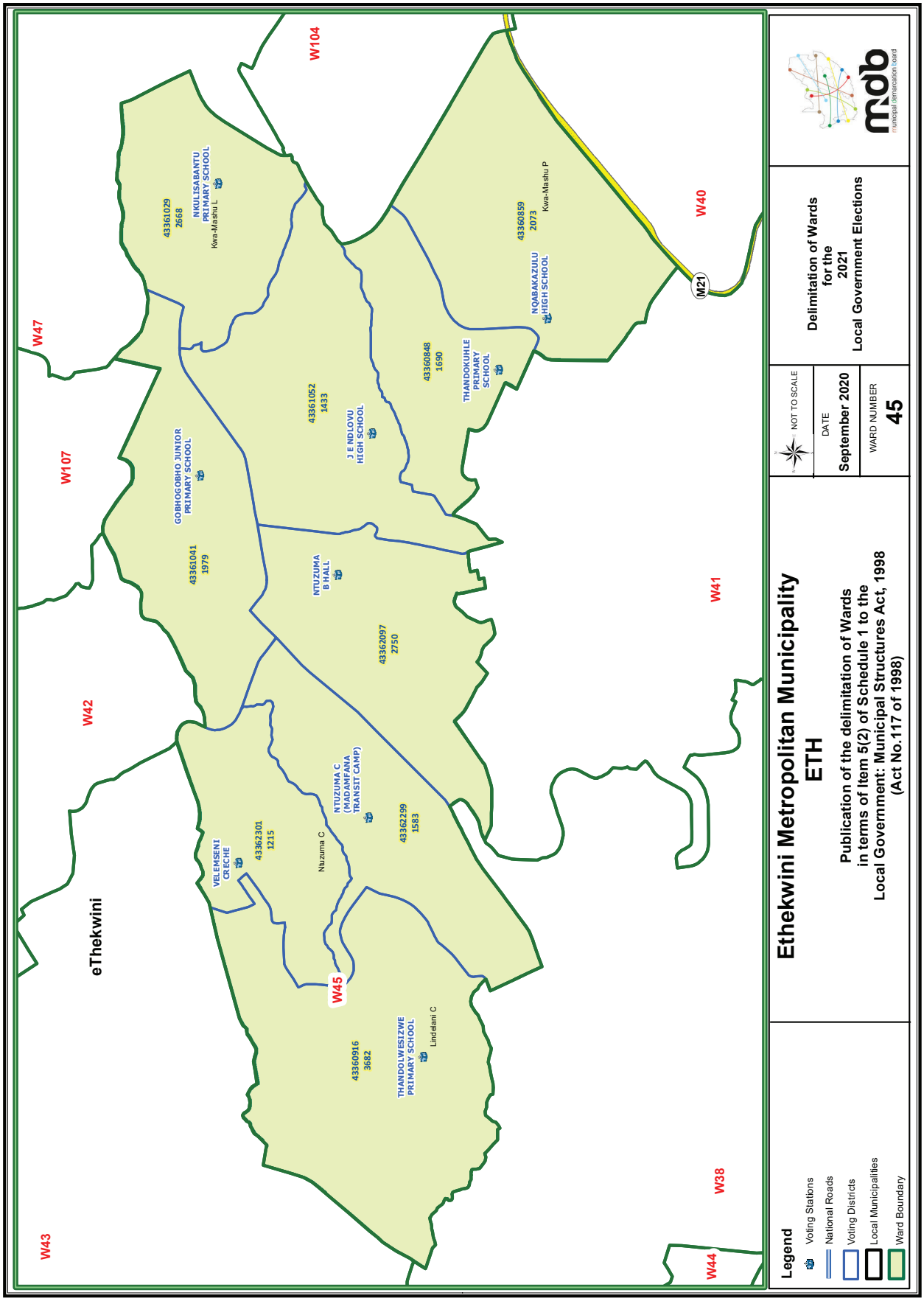
W104
W47
W107
W42
W43
W45
W44
W38
W41
W40
M21
eThekwini
43361029
2668
NKULISABANTU
PRIMARY SCHOOL
Kwa-Mashu L
43361041
1979
GOBHOGOBHO JUNIOR
PRIMARY SCHOOL
43361052
1433
J E NDLOVU
HIGH SCHOOL
43360848
1690
THANDOKUHLE
PRIMARY
SCHOOL
43360859
2073
NQABAKAZULU
HIGH SCHOOL
Kwa-Mashu P
NTUZUMA
B HALL
43362097
2750
VELEMSENI
CRECHE
43362301
1215
Ntuzuma C
NTUZUMA C
(MADAMFANA
TRANSIT CAMP)
43362299
1583
43360916
3682
THANDOLWESIZWE
PRIMARY SCHOOL
Lindelani C
Ethekwini Metropolitan Municipality
ETH
Publication of the delimitation of Wards
in terms of Item 5(2) of Schedule 1 to the
Local Government: Municipal Structures Act, 1998
(Act No.117 of 1998)
NOT TO SCALE
DATE
September 2020
WARD NUMBER
45
Delimitation of Wards
for the
2021
Local Government Elections
mdb
municipal demarcation board
Legend
Voting Stations
National Roads
Voting Districts
Local Municipalities
Ward Boundary

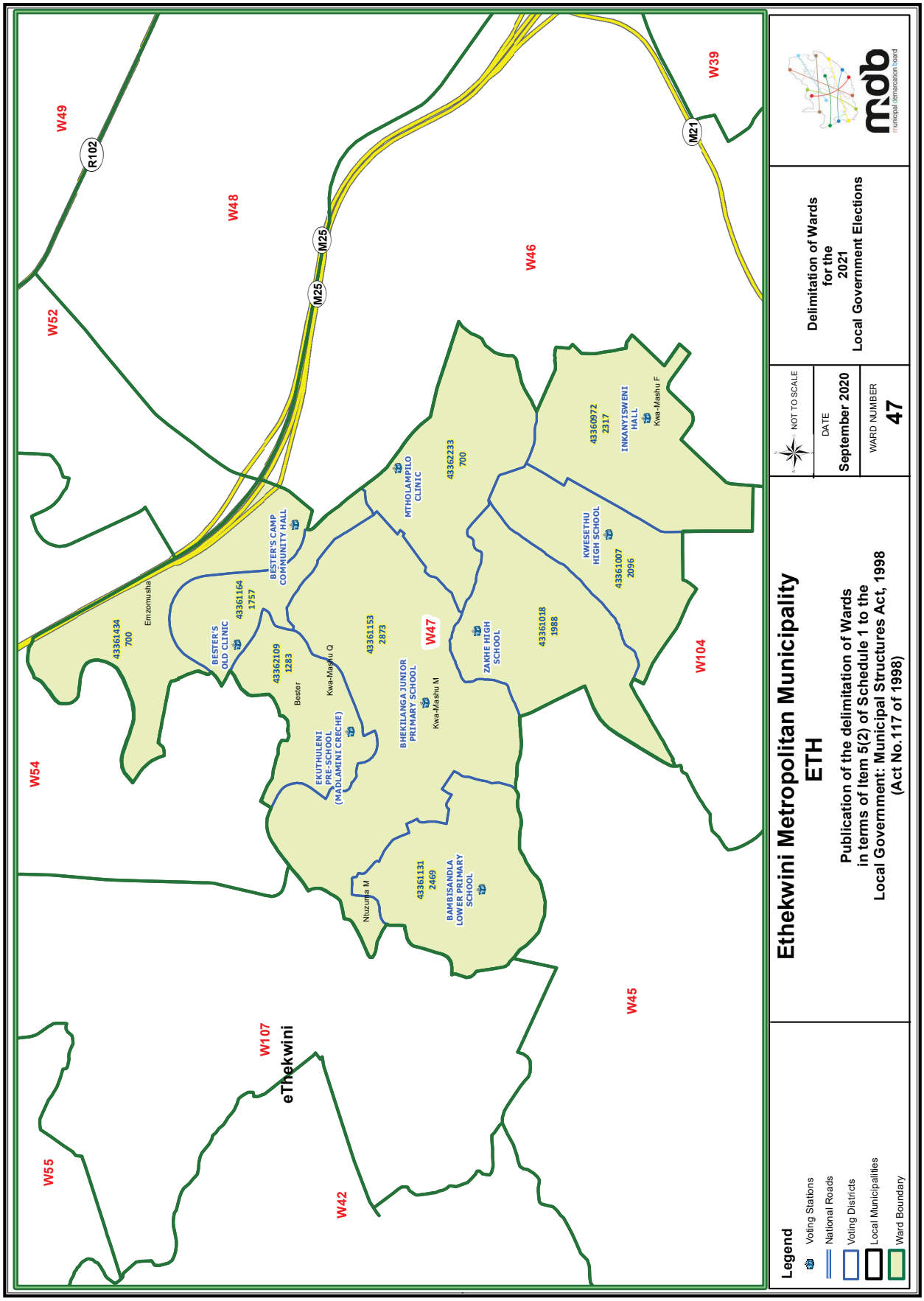
W49
R102
W52
W48
M25
M25
W46
M21
W39
W54
W47
W104
W55
W107
eThekwini
W42
W45
43361434
700
Emzomusha
BESTER'S OLD CLINIC
43361164
1757
BESTER'S CAMP COMMUNITY HALL
43362109
1283
Bester
Kwa-Mashu Q
EKUTHULENI PRE-SCHOOL (MADLAMINI CRECHE)
43361153
2873
BHEKILANGA JUNIOR PRIMARY SCHOOL
Kwa-Mashu M
MTHOLAMPILO CLINIC
43362233
700
ZAKHE HIGH SCHOOL
43361018
1988
KWESETHU HIGH SCHOOL
43361007
2096
43360972
2317
INKANYISWENI HALL
Kwa-Mashu F
Nuzuma M
43361131
2469
BAMBISANDLA LOWER PRIMARY SCHOOL
Legend
Voting Stations
National Roads
Voting Districts
Local Municipalities
Ward Boundary
Ethekwini Metropolitan Municipality
ETH
Publication of the delimitation of Wards
in terms of Item 5(2) of Schedule 1 to the
Local Government: Municipal Structures Act, 1998
(Act No.117 of 1998)
NOT TO SCALE
DATE
September 2020
WARD NUMBER
47
Delimitation of Wards
for the
2021
Local Government Elections
mdb
municipal demarcation board

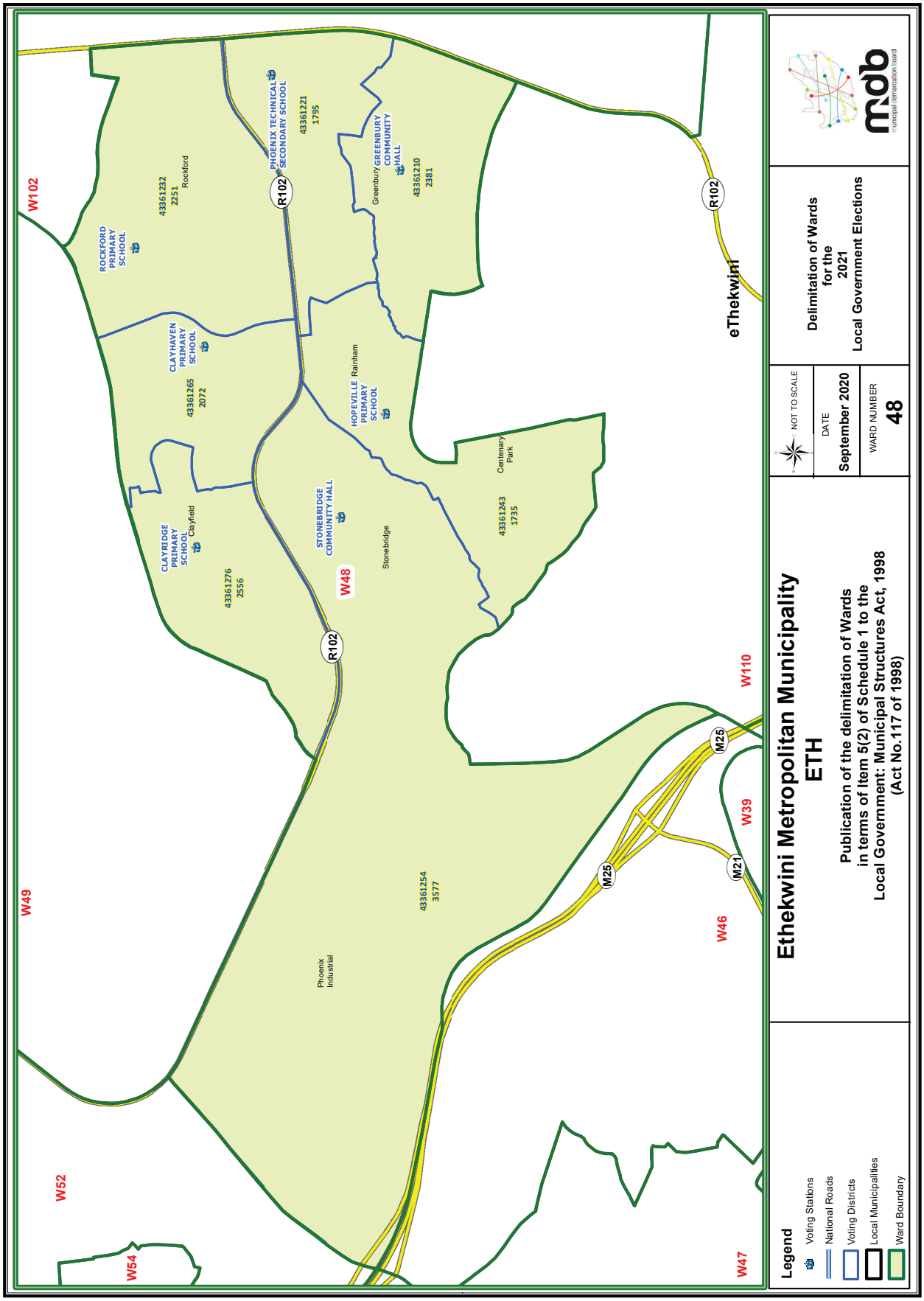
W102
W49
W52
W54
W47
W46
W39
W110
W48
ROCKFORD PRIMARY SCHOOL
43361232
2251
Rockford
CLAYHAVEN PRIMARY SCHOOL
43361265
2072
CLAYRIDGE PRIMARY SCHOOL
Clayfield
43361276
2556
PHOENIX TECHNICAL SECONDARY SCHOOL
43361221
1795
GREENBURY COMMUNITY HALL
Greenbury
43361210
2381
HOPEVILLE PRIMARY SCHOOL
Rainham
STONEBRIDGE COMMUNITY HALL
Stonebridge
Centenary Park
43361243
1735
43361254
3577
Phoenix Industrial
R102
M25
M21
eThekwini
Legend
Voting Stations
National Roads
Voting Districts
Local Municipalities
Ward Boundary
Ethekwini Metropolitan Municipality
ETH
Publication of the delimitation of Wards
in terms of Item 5(2) of Schedule 1 to the
Local Government: Municipal Structures Act, 1998
(Act No.117 of 1998)
NOT TO SCALE
DATE
September 2020
WARD NUMBER
48
Delimitation of Wards
for the
2021
Local Government Elections
mdb
municipal demarcation board

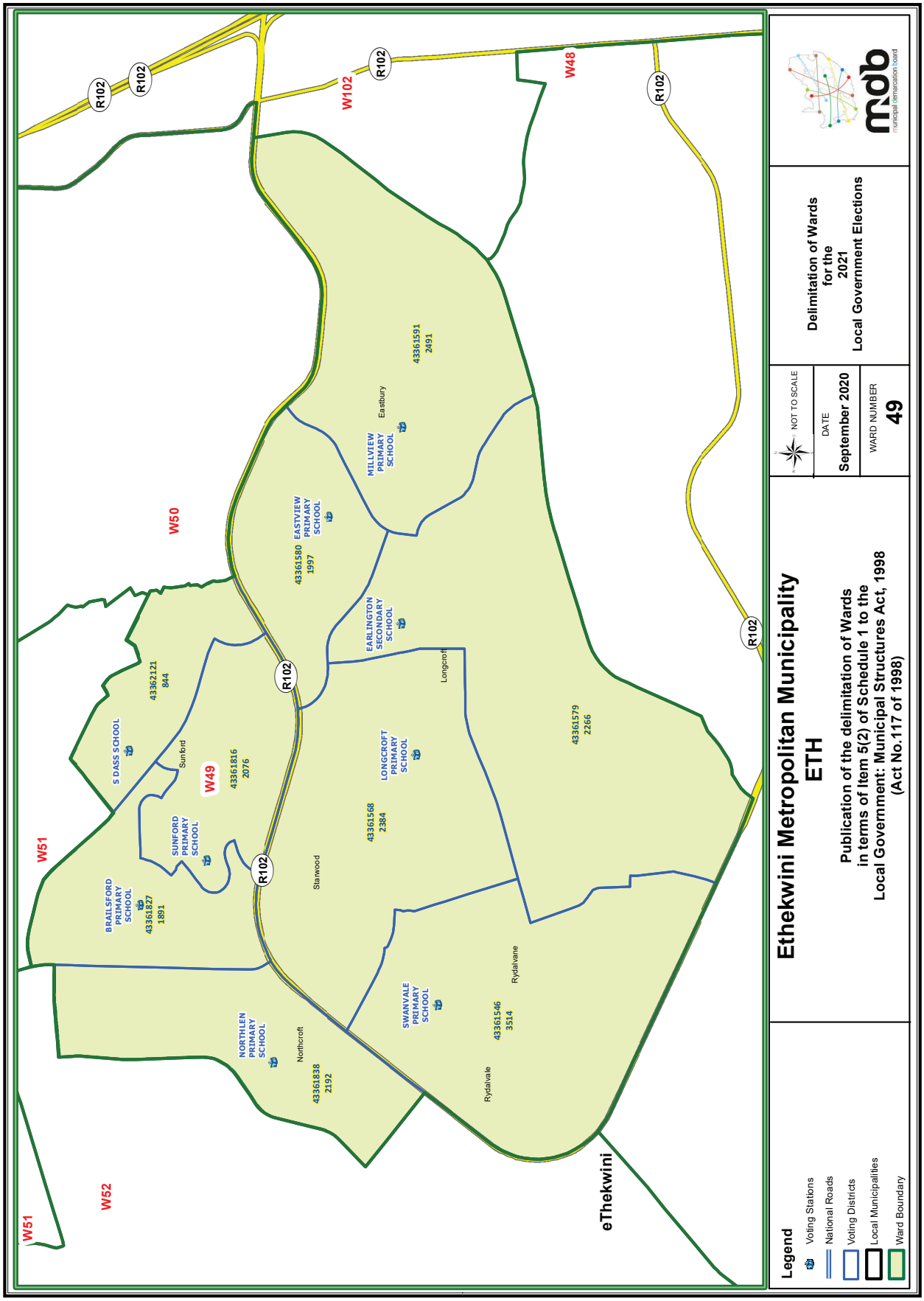
Ethekwini Metropolitan Municipality
ETH
Publication of the delimitation of Wards
in terms of Item 5(2) of Schedule 1 to the
Local Government: Municipal Structures Act, 1998
(Act No.117 of 1998)
NOT TO SCALE
DATE
September 2020
WARD NUMBER
49
Delimitation of Wards
for the
2021
Local Government Elections
mdb
municipal demarcation board
Legend
Voting Stations
National Roads
Voting Districts
Local Municipalities
Ward Boundary
W51
W52
W50
W49
W48
W102
R102
S DASS SCHOOL
43362121
844
BRAILSFORD PRIMARY SCHOOL
43361827
1891
SUNFORD PRIMARY SCHOOL
43361816
2076
Sunford
NORTHLEN PRIMARY SCHOOL
43361838
2192
Northcroft
Stanwood
EASTVIEW PRIMARY SCHOOL
43361580
1997
EARLINGTON SECONDARY SCHOOL
MILLVIEW PRIMARY SCHOOL
43361591
2491
Eastbury
LONGCROFT PRIMARY SCHOOL
43361568
2384
Longcroft
SWANVALE PRIMARY SCHOOL
43361546
3514
Rydalvale
Rydalvale
43361579
2266
eThekwini

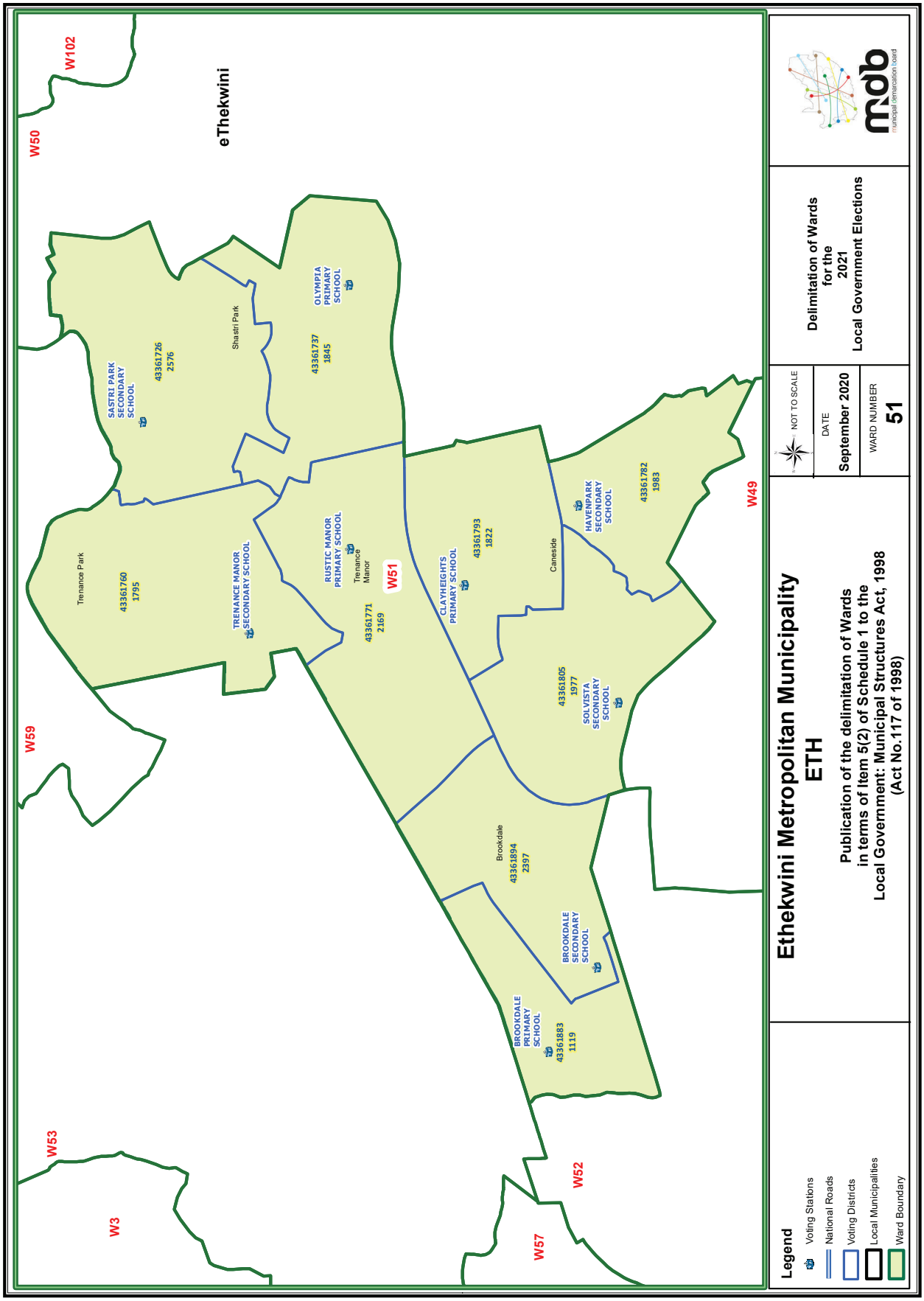
W102
W50
eThekwini
SASTRI PARK SECONDARY SCHOOL
43361726
2576
Shastri Park
OLYMPIA PRIMARY SCHOOL
43361737
1845
Trenance Park
43361760
1795
TRENANCE MANOR SECONDARY SCHOOL
RUSTIC MANOR PRIMARY SCHOOL
Trenance Manor
43361771
2169
W51
CLAYHEIGHTS PRIMARY SCHOOL
43361793
1822
Caneside
HAVENPARK SECONDARY SCHOOL
43361782
1983
W49
W59
43361805
1977
SOLVISTA SECONDARY SCHOOL
Brookdale
43361894
2397
BROOKDALE SECONDARY SCHOOL
BROOKDALE PRIMARY SCHOOL
43361883
1119
W53
W3
W52
W57
Ethekwini Metropolitan Municipality
ETH
Publication of the delimitation of Wards
in terms of Item 5(2) of Schedule 1 to the
Local Government: Municipal Structures Act, 1998
(Act No.117 of 1998)
NOT TO SCALE
DATE
September 2020
WARD NUMBER
51
Delimitation of Wards
for the
2021
Local Government Elections
mdb
municipal demarcation board
Legend
Voting Stations
National Roads
Voting Districts
Local Municipalities
Ward Boundary

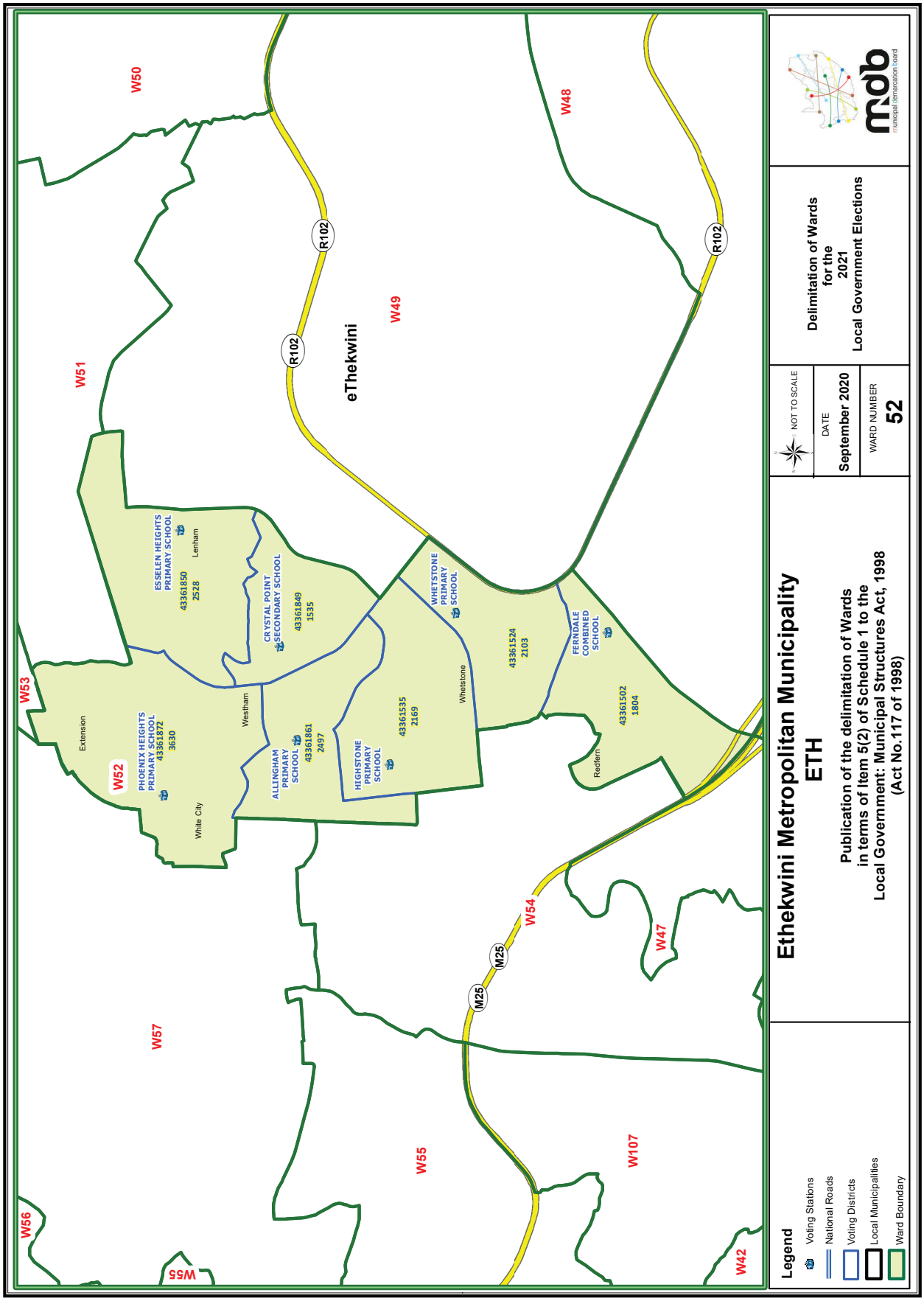
W50
W51
W53
W52
W57
W56
W55
W49
W48
W54
W47
W107
W42
eThekwini
R102
M25
Extension
White City
Westham
Lenham
Whetstone
Redfern
ESSELEN HEIGHTS PRIMARY SCHOOL
43361850
2528
PHOENIX HEIGHTS PRIMARY SCHOOL
43361872
3630
CRYSTAL POINT SECONDARY SCHOOL
43361849
1535
ALLINGHAM PRIMARY SCHOOL
43361861
2497
HIGHSTONE PRIMARY SCHOOL
43361535
2169
WHETSTONE PRIMARY SCHOOL
43361524
2103
FERNDALE COMBINED SCHOOL
43361502
1804
Ethekwini Metropolitan Municipality
ETH
Publication of the delimitation of Wards
in terms of Item 5(2) of Schedule 1 to the
Local Government: Municipal Structures Act, 1998
(Act No.117 of 1998)
NOT TO SCALE
DATE
September 2020
WARD NUMBER
52
Delimitation of Wards
for the
2021
Local Government Elections
mdb
municipal demarcation board
Legend
Voting Stations
National Roads
Voting Districts
Local Municipalities
Ward Boundary

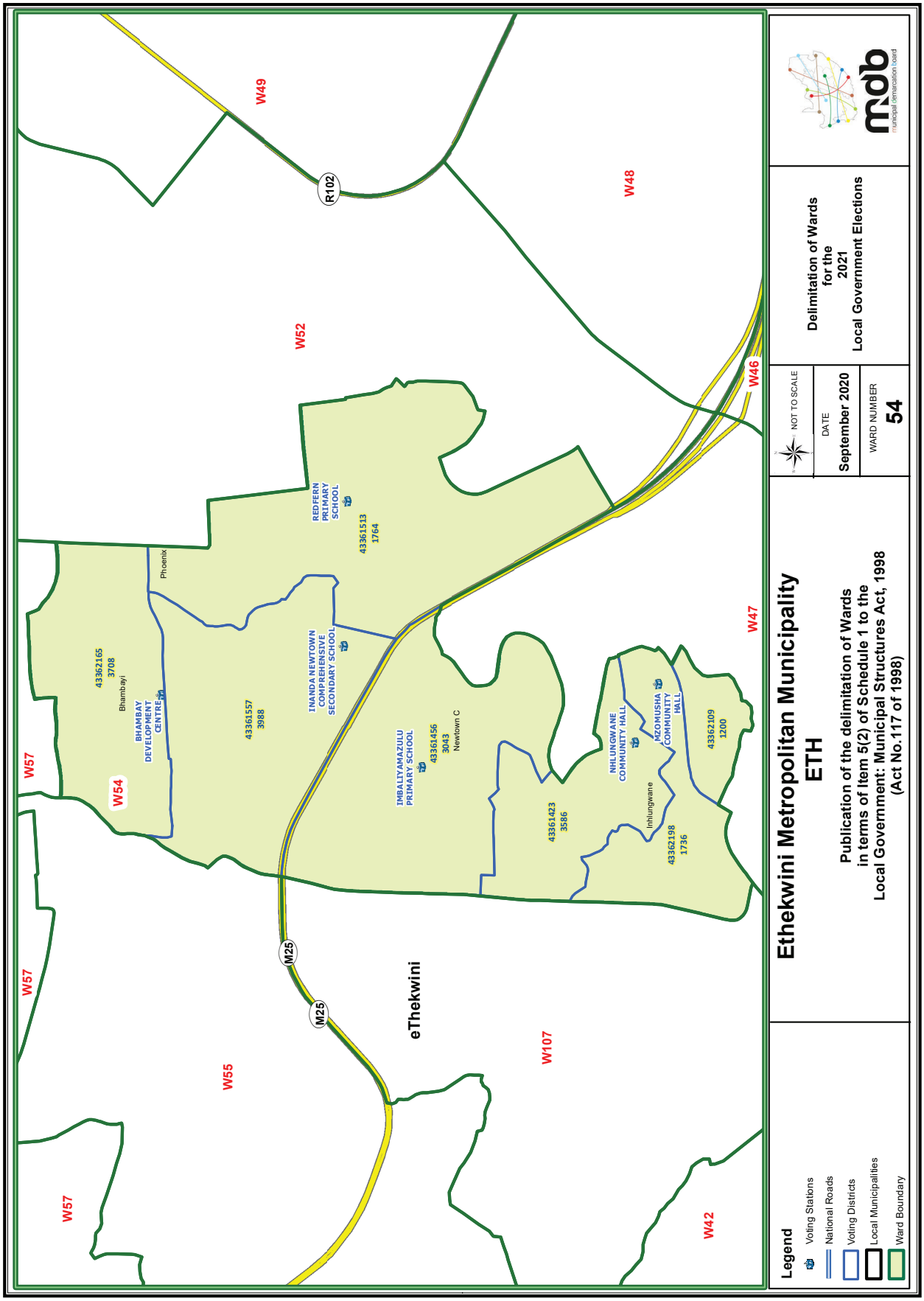
W49
R102
W52
W48
W46
W47
W57
W54
W55
W107
W42
M25
M25
eThekwini
Phoenix
Bhambayi
43362165
3708
BHAMBAY
DEVELOPMENT
CENTRE
43361557
3988
INANDA NEWTOWN
COMPREHENSIVE
SECONDARY SCHOOL
REDFERN
PRIMARY
SCHOOL
43361513
1764
IMBALIYAMAZULU
PRIMARY SCHOOL
43361456
3043
Newtown C
43361423
3586
NHLUNGWANE
COMMUNITY HALL
Inhlungwane
MZOMUSHA
COMMUNITY
HALL
43362198
1736
43362109
1200
Ethekwini Metropolitan Municipality
ETH
Publication of the delimitation of Wards
in terms of Item 5(2) of Schedule 1 to the
Local Government: Municipal Structures Act, 1998
(Act No.117 of 1998)
NOT TO SCALE
DATE
September 2020
WARD NUMBER
54
Delimitation of Wards
for the
2021
Local Government Elections
municipal demarcation board
Legend
Voting Stations
National Roads
Voting Districts
Local Municipalities
Ward Boundary

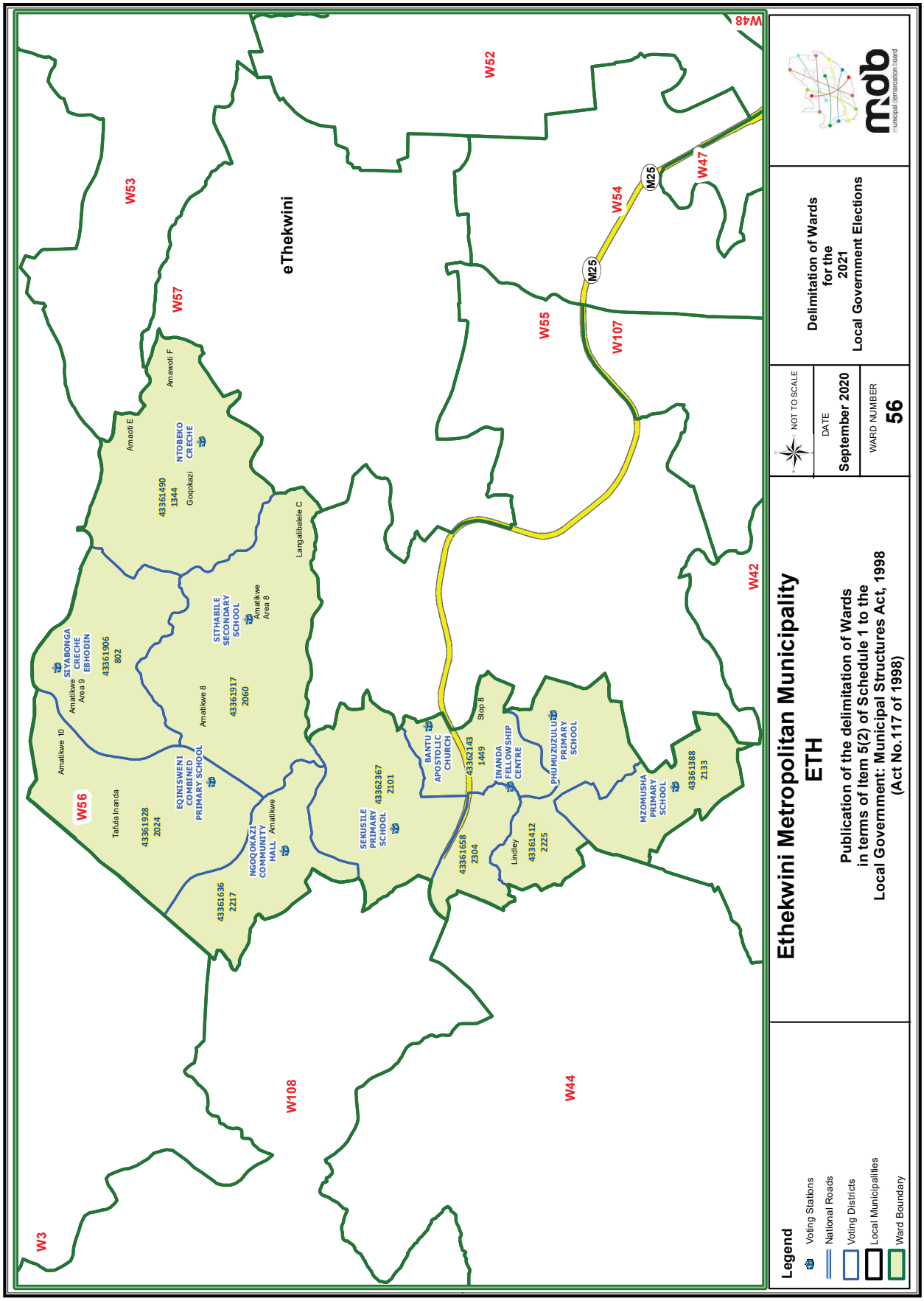
Ethekwini Metropolitan Municipality
ETH
Publication of the delimitation of Wards
in terms of Item 5(2) of Schedule 1 to the
Local Government: Municipal Structures Act, 1998
(Act No.117 of 1998)
NOT TO SCALE
DATE
September 2020
WARD NUMBER
56
Delimitation of Wards
for the
2021
Local Government Elections
mdb
municipal demarcation board
Legend
Voting Stations
National Roads
Voting Districts
Local Municipalities
Ward Boundary
eThekwini
W3
W53
W57
W108
W44
W42
W48
W52
W55
W54
W107
W47
W56
M25
M25
Amatikwe 10
Amatikwe Area 9
Amatikwe 8
Amatikwe Area 8
Langalibalele C
Amaoti E
Amaoti F
Tafula Inanda
Gogokazi
Lindley
Stop 8
Amatikwe
SITYABONGA CRECHE EBHODIN
43361906
802
SITHABILE SECONDARY SCHOOL
43361917
2060
NTOBEKO CRECHE
43361490
1344
EQINISWENI CHRISTIAN PRIMARY SCHOOL
43361928
2024
NGOQOKAZI COMMUNITY HALL
43361636
2217
SEKUSILE PRIMARY SCHOOL
43362367
2101
BANTU APOSTOLIC CHURCH
43362143
1449
INANDA FELLOWSHIP CENTRE
43361658
2304
PHUMUZUZULU PRIMARY SCHOOL
43361412
2225
MZOMUSHA PRIMARY SCHOOL
43361388
2133

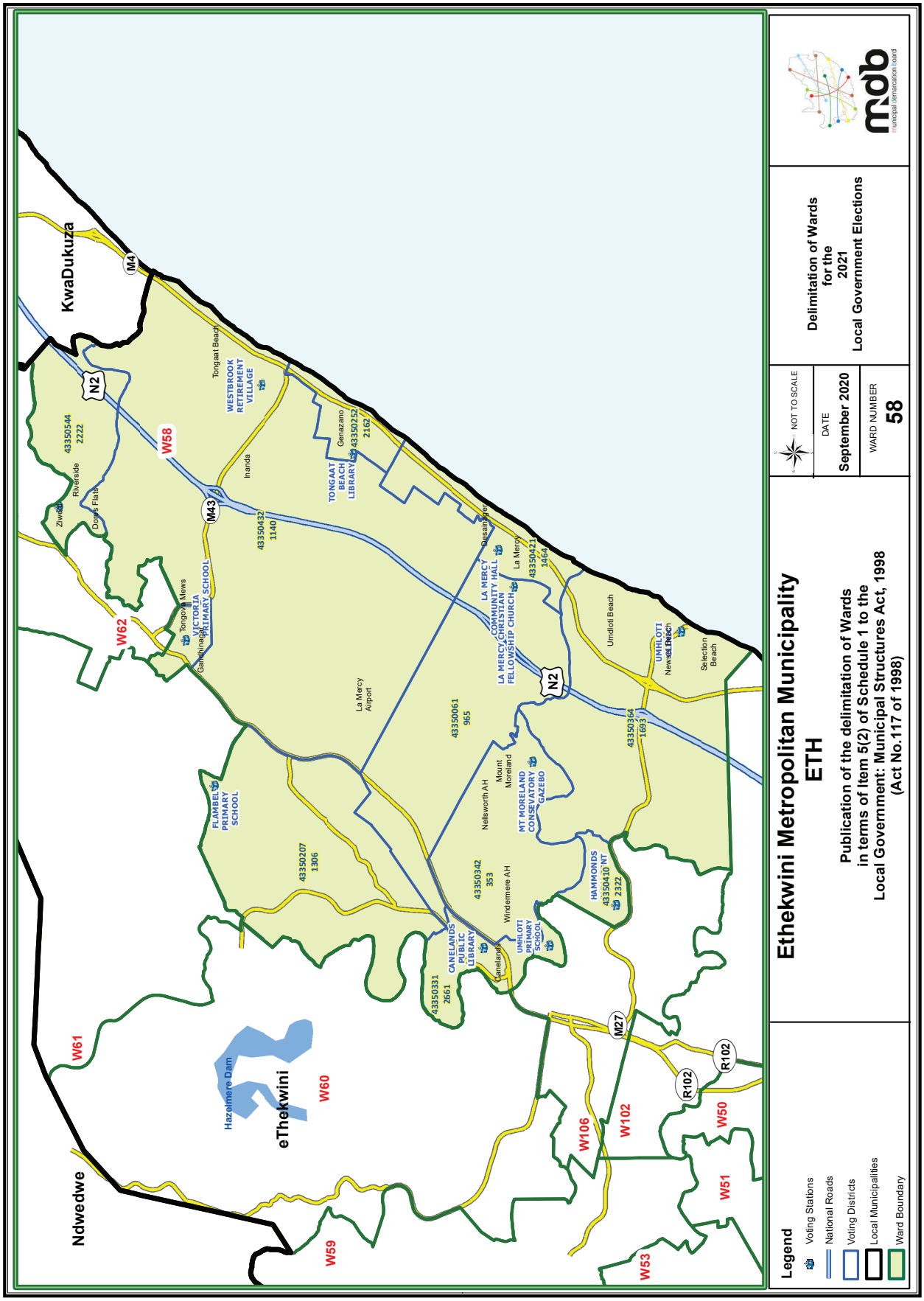
KwaDukuza
Ndwedwe
eThekwini
Hazelmere Dam
W61
W60
W59
W62
W58
W53
W51
W50
W102
W106
N2
M4
M43
M27
R102
Ziwa
Riverside
Dunes Flats
Tongaat Beach
WESTBROOK RETIREMENT VILLAGE
Inanda
Genazano
TONGAAT BEACH LIBRARY
Desainagar
La Mercy
LA MERCY COMMUNITY HALL
LA MERCY CHRISTIAN FELLOWSHIP CHURCH
Tongaat Mews
VICTORIA PRIMARY SCHOOL
Gamalinagar
La Mercy Airport
FLAMBELA PRIMARY SCHOOL
Nellsworth AH
Mount Moreland
MT MORELAND CONSEVATORY GAZEBO
Windermere AH
CANELANDS PUBLIC LIBRARY
Canelands
UMHLOTI PRIMARY SCHOOL
HAMMONDS NT
Umdloti Beach
UMHLOTI
Newsel Beach
Selection Beach
4350544 2222
4350432 1140
4350252 2162
4350421 1464
4350061 965
4350207 1306
4350342 353
4350331 2661
4350410 2322
4350364 1693
Legend
Voting Stations
National Roads
Voting Districts
Local Municipalities
Ward Boundary
Ethekwini Metropolitan Municipality
ETH
Publication of the delimitation of Wards
in terms of Item 5(2) of Schedule 1 to the
Local Government: Municipal Structures Act, 1998
(Act No.117 of 1998)
NOT TO SCALE
DATE
September 2020
WARD NUMBER
58
Delimitation of Wards
for the
2021
Local Government Elections
mdb
municipal demarcation board

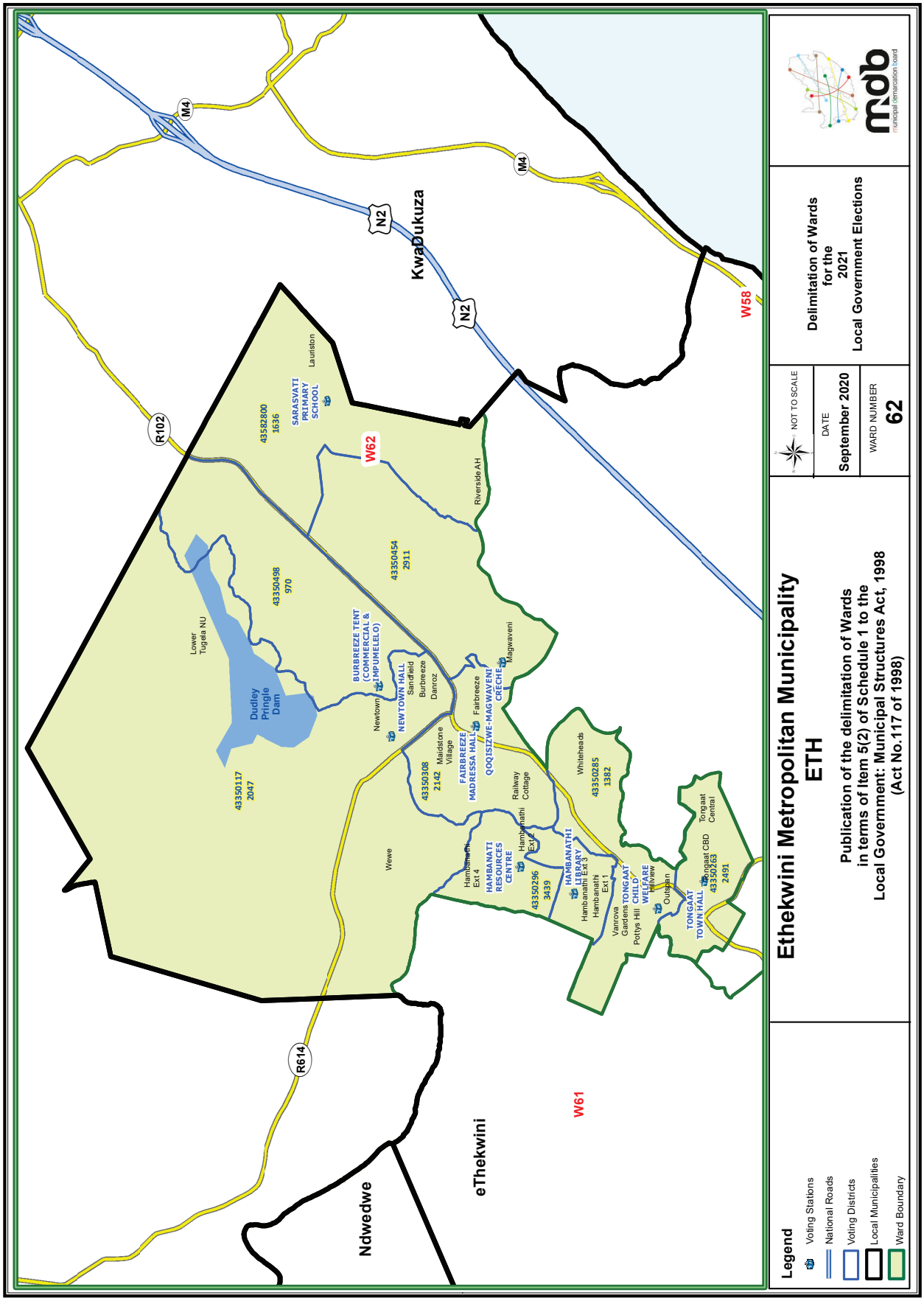
Ethekwini Metropolitan Municipality
ETH
Publication of the delimitation of Wards
in terms of Item 5(2) of Schedule 1 to the
Local Government: Municipal Structures Act, 1998
(Act No.117 of 1998)
NOT TO SCALE
DATE
September 2020
WARD NUMBER
62
Delimitation of Wards
for the
2021
Local Government Elections
mdb
municipal demarcation board
Legend
Voting Stations
National Roads
Voting Districts
Local Municipalities
Ward Boundary
KwaDukuza
Ndwedwe
eThekwini
W58
W61
W62
N2
M4
R102
R614
Dudley Pringle Dam
Lower Tugela NU
43350117
2047
43350498
970
43582800
1636
SARASVATI PRIMARY SCHOOL
Lauriston
43350454
2911
Riverside AH
BURBREEZE TENT (COMMERCIAL & IMPUMELELO)
Newtown
NEW TOWN HALL
Sandfield
Burbreeze
Danroz
Maidstone Village
43350308
2142
FAIRBREEZE MADRESSA HALL
Fairbreeze
QOQISIZWE-MAGWAVENI CRECHE
Magwaveni
Railway Cottage
Hambanathi Ext 2
43350296
3439
HAMBANATI RESOURCES CENTRE
Hambanathi Ext 4
Wewe
HAMBANATHI LIBRARY
Hambanathi Ext 3
Hambanathi Ext 1
Whiteheads
43350285
1382
Vanrova Gardens
TONGAAT CHILD WELFARE
Poitys Hill
Ouzman
TONGAAT TOWN HALL
Tongaat CBD
Tongaat Central
43350263
2491

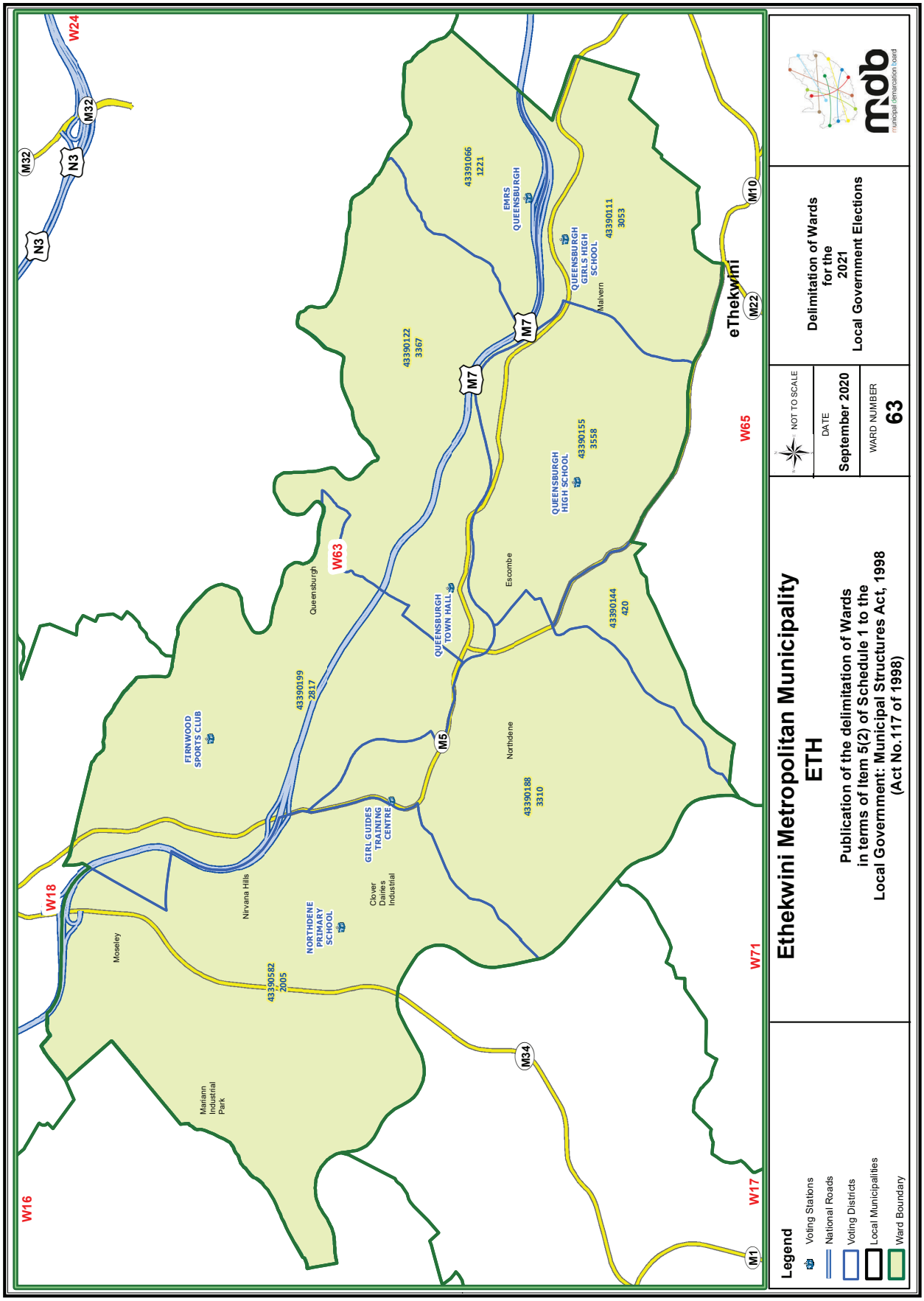
Ethekwini Metropolitan Municipality
ETH
Publication of the delimitation of Wards
in terms of Item 5(2) of Schedule 1 to the
Local Government: Municipal Structures Act, 1998
(Act No.117 of 1998)
Delimitation of Wards
for the
2021
Local Government Elections
NOT TO SCALE
DATE
September 2020
WARD NUMBER
63
mdb
municipal demarcation board
Legend
Voting Stations
National Roads
Voting Districts
Local Municipalities
Ward Boundary
W16
W18
W24
W17
W71
W65
W63
M1
M5
M7
M10
M22
M32
M34
N3
eThekwini
Moseley
Nirvana Hills
Mariann Industrial Park
Clover Dairies Industrial
Queensburgh
Escombe
Northdene
Malvern
FIRNWOOD SPORTS CLUB
NORTHDENE PRIMARY SCHOOL
GIRL GUIDES TRAINING CENTRE
QUEENSBURGH TOWN HALL
QUEENSBURGH HIGH SCHOOL
QUEENSBURGH GIRLS HIGH SCHOOL
EMRS QUEENSBURGH
43390582 2005
43390199 2817
43390188 3310
43390122 3367
43391066 1221
43390155 3558
43390144 420
43390111 3053

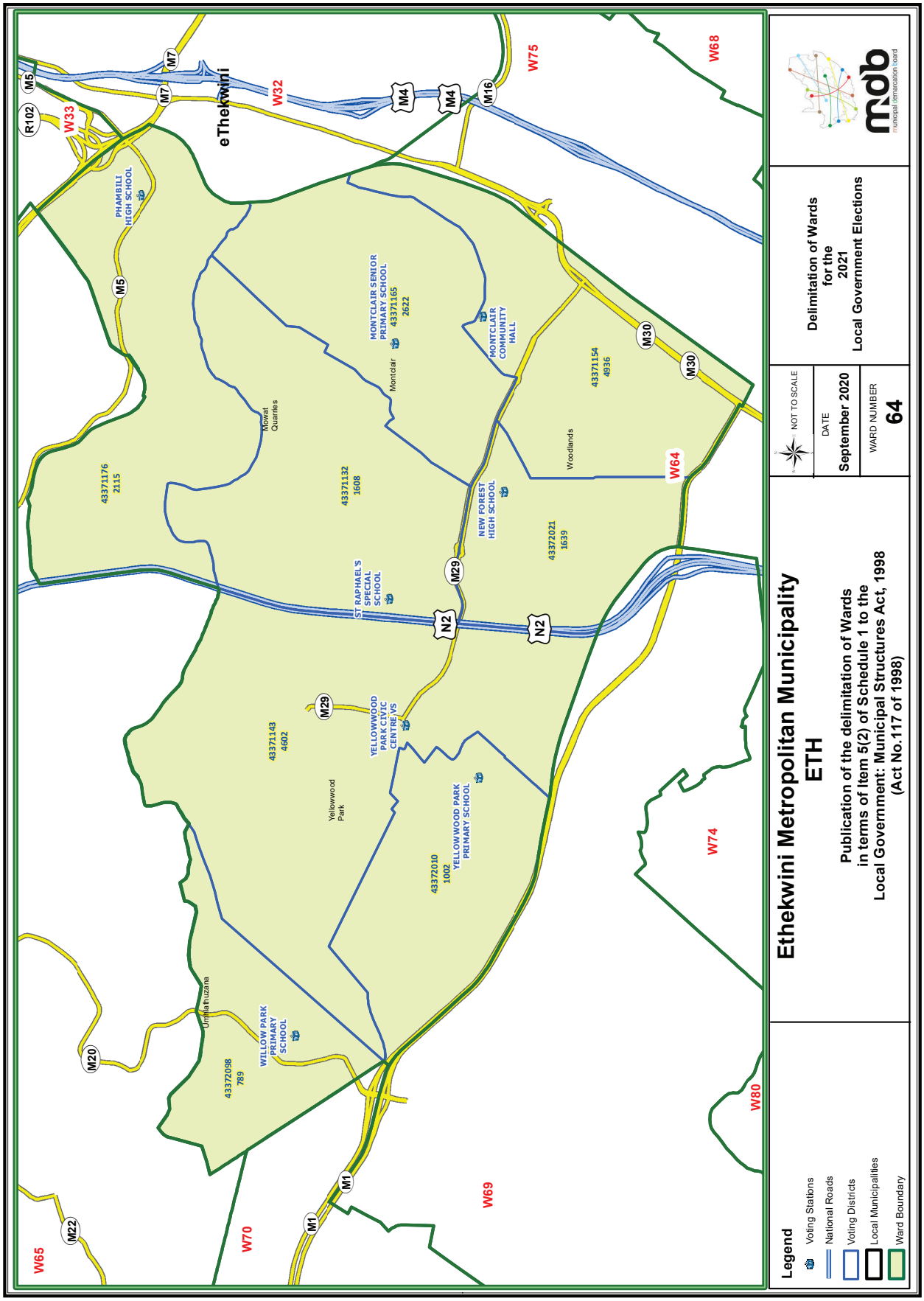
Ethekwini Metropolitan Municipality
ETH
Publication of the delimitation of Wards
in terms of Item 5(2) of Schedule 1 to the
Local Government: Municipal Structures Act, 1998
(Act No.117 of 1998)
NOT TO SCALE
DATE
September 2020
WARD NUMBER
64
Delimitation of Wards
for the
2021
Local Government Elections
mdb
municipal demarcation board
Legend
Voting Stations
National Roads
Voting Districts
Local Municipalities
Ward Boundary
eThekwini
W65
W70
W69
W74
W80
W64
W75
W68
W32
W33
M22
M20
M1
M29
N2
M5
R102
M7
M4
M16
M30
PHAMBILI HIGH SCHOOL
43371176
2115
Mowat Quarries
43371132
1608
ST RAPHAEL'S SPECIAL SCHOOL
MONTCLAIR SENIOR PRIMARY SCHOOL
43371165
2622
Montclair
MONTCLAIR COMMUNITY HALL
NEW FOREST HIGH SCHOOL
43372021
1639
Woodlands
43371154
4936
43371143
4602
Yellowwood Park
YELLOWWOOD PARK CIVIC CENTRE VS
YELLOWWOOD PARK PRIMARY SCHOOL
43372010
1002
Umlahuzana
WILLOW PARK PRIMARY SCHOOL
43372098
789

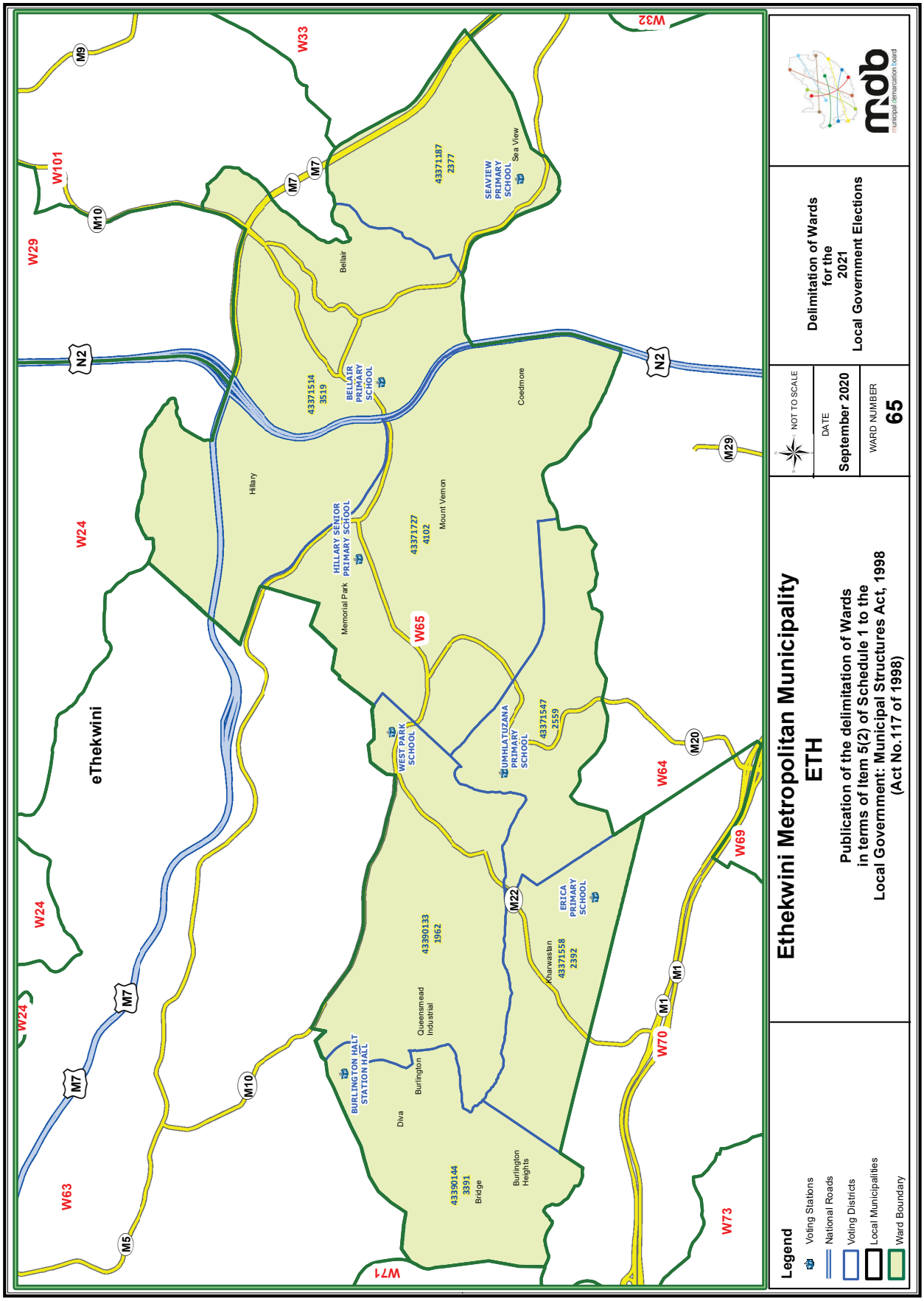
Ethekwini Metropolitan Municipality
ETH
Publication of the delimitation of Wards
in terms of Item 5(2) of Schedule 1 to the
Local Government: Municipal Structures Act, 1998
(Act No.117 of 1998)
NOT TO SCALE
DATE
September 2020
WARD NUMBER
65
Delimitation of Wards
for the
2021
Local Government Elections
mdb
municipal demarcation board
Legend
Voting Stations
National Roads
Voting Districts
Local Municipalities
Ward Boundary
eThekwini
W24
W63
W101
W29
W33
W32
W65
W64
W69
W70
W73
W71
N2
M1
M5
M7
M9
M10
M20
M22
M29
Hillary
Memorial Park
Bellair
Coedmore
Mount Vernon
Queensmead
Industrial
Burlington
Diva
Bridge
Burlington
Heights
Khanyastan
Sea View
HILLARY SENIOR
PRIMARY SCHOOL
43371514
3519
BELLAIR
PRIMARY
SCHOOL
43371187
2377
SEAVIEW
PRIMARY
SCHOOL
43371727
4102
WEST PARK
SCHOOL
UMHLATUZANA
PRIMARY
SCHOOL
43371547
2559
ERICA
PRIMARY
SCHOOL
43371558
2392
43390133
1962
BURLINGTON HALT
STATION HALT
43390144
3391

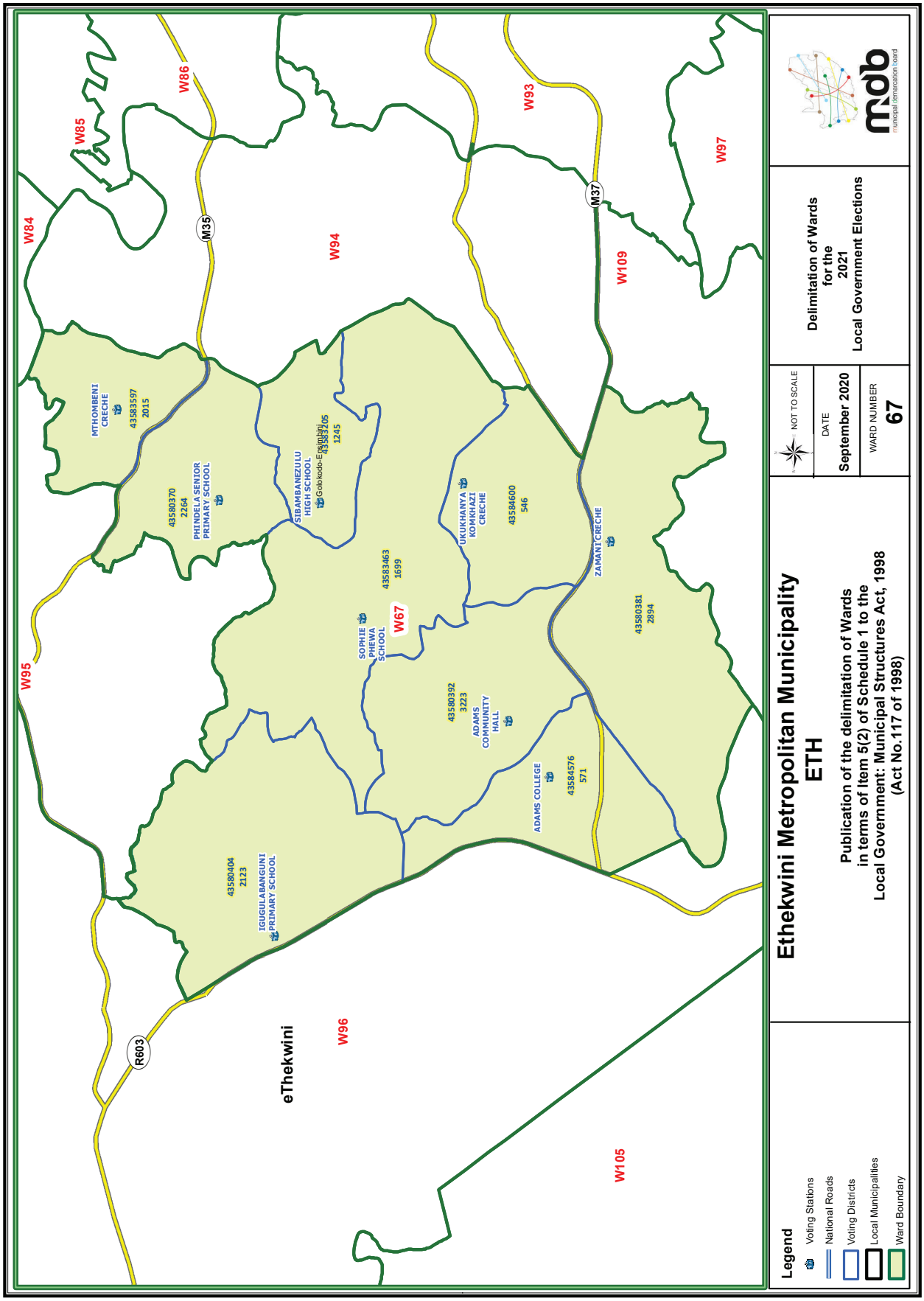
W84
W85
W86
W95
W94
W93
W97
W109
W96
W105
W67
M35
M37
R603
eThekwini
MTHOMBENI CRECHE
43583597
2015
43580370
2264
PHINDELA SENIOR PRIMARY SCHOOL
SIBAMBANEZULU HIGH SCHOOL
Golokodo-Esgubhi
43583205
1245
43583463
1699
SOPHIE PHEWA SCHOOL
UKUKHANYA KOMKHAZI CRECHE
43584600
546
ZAMANI CRECHE
43580381
2894
43580392
3223
ADAMS COMMUNITY HALL
ADAMS COLLEGE
43584576
571
43580404
2123
IGUGULABANGUNI PRIMARY SCHOOL
Ethekwini Metropolitan Municipality
ETH
Publication of the delimitation of Wards
in terms of Item 5(2) of Schedule 1 to the
Local Government: Municipal Structures Act, 1998
(Act No.117 of 1998)
NOT TO SCALE
DATE
September 2020
WARD NUMBER
67
Delimitation of Wards
for the
2021
Local Government Elections
mdb
municipal demarcation board
Legend
Voting Stations
National Roads
Voting Districts
Local Municipalities
Ward Boundary

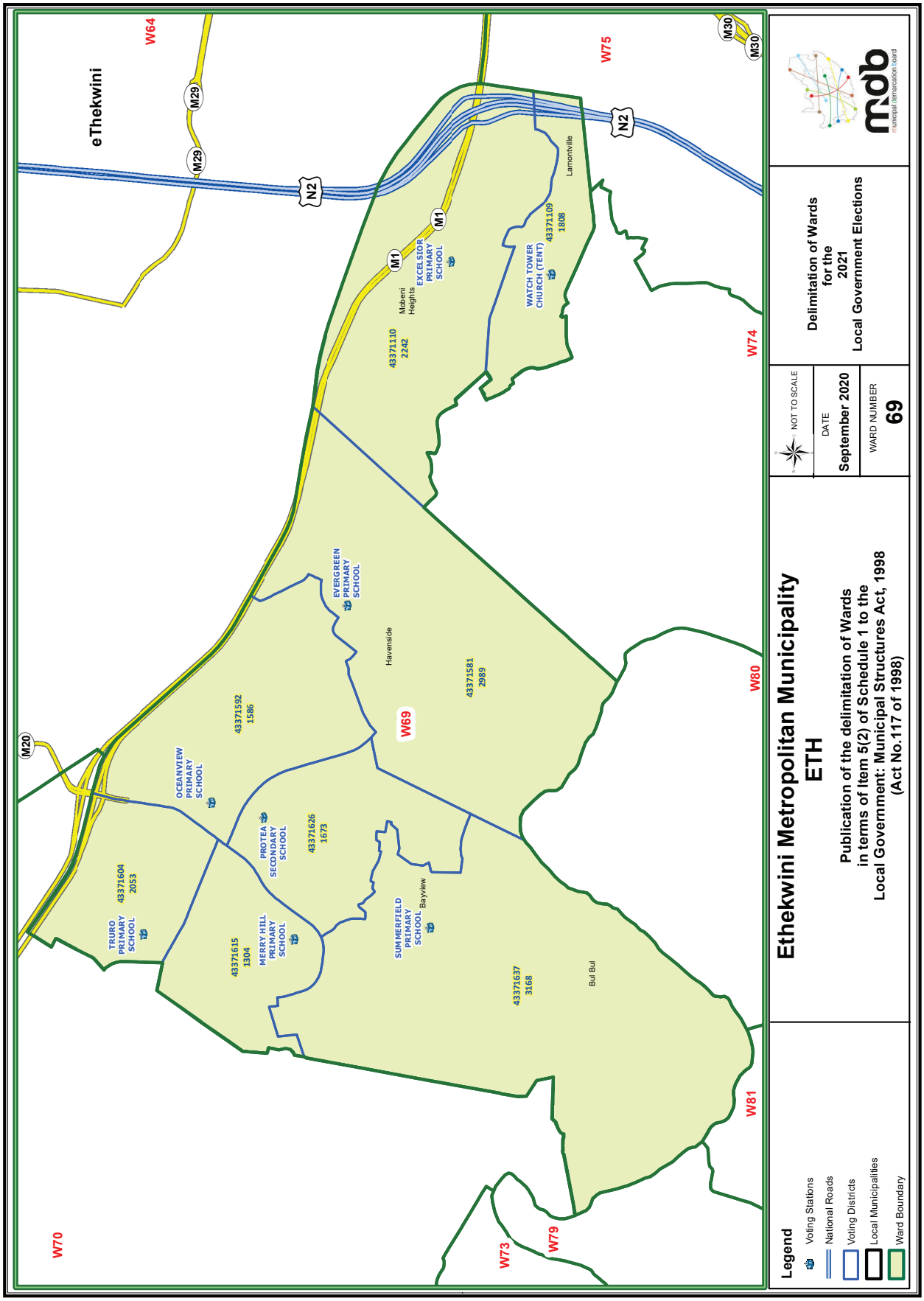
eThekwini
W64
W70
W75
W74
W80
W81
W73
W79
W69
M29
M20
M30
N2
M1
TRURO PRIMARY SCHOOL
4371604 2053
OCEANVIEW PRIMARY SCHOOL
4371592 1586
PROTEA SECONDARY SCHOOL
4371626 1673
MERRY HILL PRIMARY SCHOOL
4371615 1304
SUMMERFIELD PRIMARY SCHOOL
Bayview
4371637 3168
Bul Bul
EVERGREEN PRIMARY SCHOOL
Havenside
4371581 2989
4371110 2242
Mdeni Heights
EXCELSIOR PRIMARY SCHOOL
WATCH TOWER CHURCH (TENT)
4371109 1808
Lamontville
Legend
Voting Stations
National Roads
Voting Districts
Local Municipalities
Ward Boundary
Ethekwini Metropolitan Municipality
ETH
Publication of the delimitation of Wards
in terms of Item 5(2) of Schedule 1 to the
Local Government: Municipal Structures Act, 1998
(Act No.117 of 1998)
NOT TO SCALE
DATE
September 2020
WARD NUMBER
69
Delimitation of Wards
for the
2021
Local Government Elections
mdb
municipal demarcation board

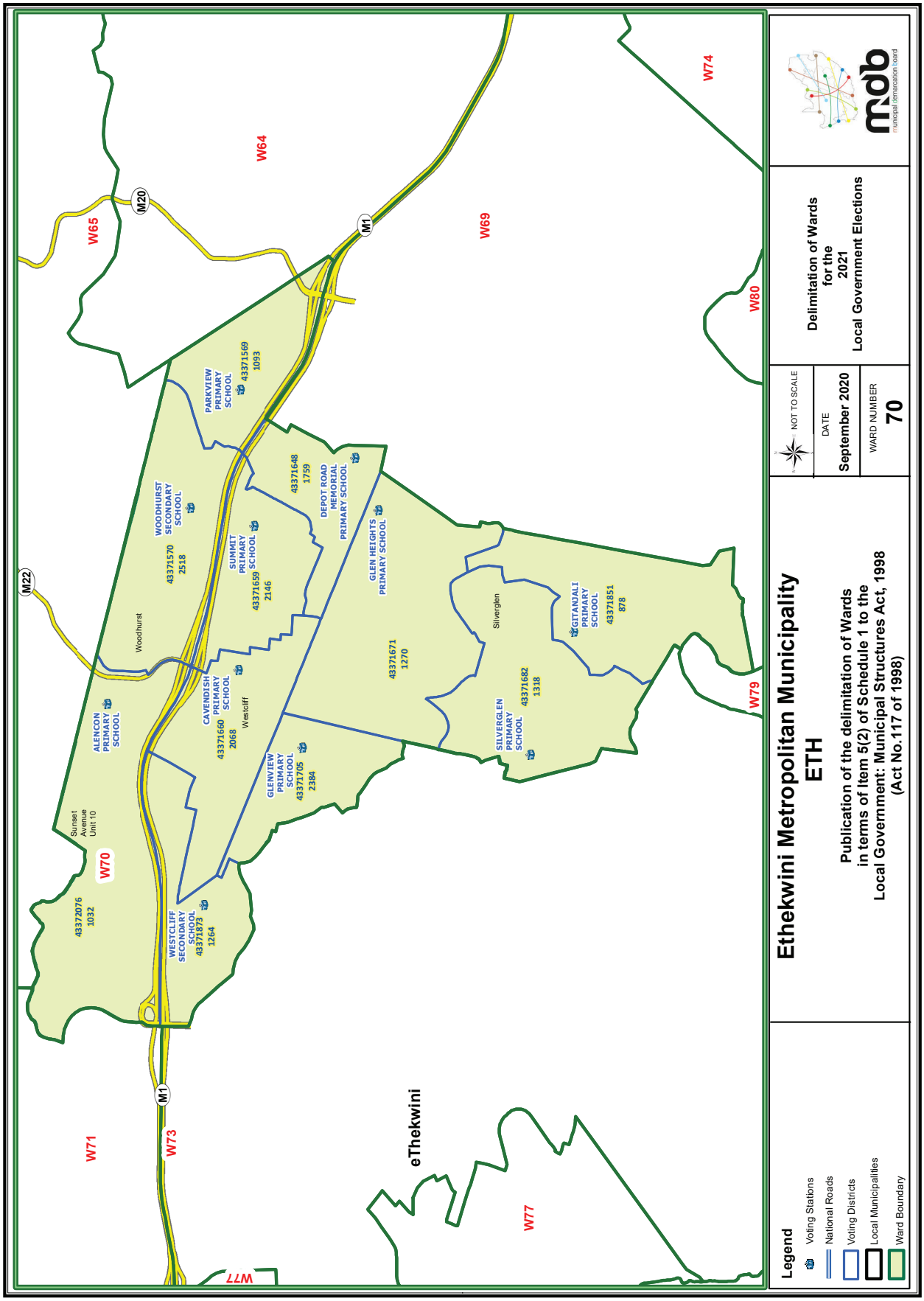
Ethekwini Metropolitan Municipality
ETH
Publication of the delimitation of Wards
in terms of Item 5(2) of Schedule 1 to the
Local Government: Municipal Structures Act, 1998
(Act No.117 of 1998)
NOT TO SCALE
DATE
September 2020
WARD NUMBER
70
Delimitation of Wards
for the
2021
Local Government Elections
mdb
municipal demarcation board
Legend
Voting Stations
National Roads
Voting Districts
Local Municipalities
Ward Boundary
W64
W65
W69
W70
W71
W73
W74
W77
W79
W80
M1
M20
M22
eThekwini
Woodhurst
Westcliff
Silverglen
Sunset Avenue Unit 10
ALENCON PRIMARY SCHOOL
43372076
1032
WESTCLIFF SECONDARY SCHOOL
43371873
1264
WOODHURST SECONDARY SCHOOL
43371570
2518
CAVENDISH PRIMARY SCHOOL
43371660
2068
SUMMIT PRIMARY SCHOOL
43371659
2146
PARKVIEW PRIMARY SCHOOL
43371569
1093
GLENVIEW PRIMARY SCHOOL
43371705
2384
DEPOT ROAD MEMORIAL PRIMARY SCHOOL
43371648
1759
GLEN HEIGHTS PRIMARY SCHOOL
43371671
1270
SILVERGLEN PRIMARY SCHOOL
43371682
1318
GITANJALI PRIMARY SCHOOL
43371851
878

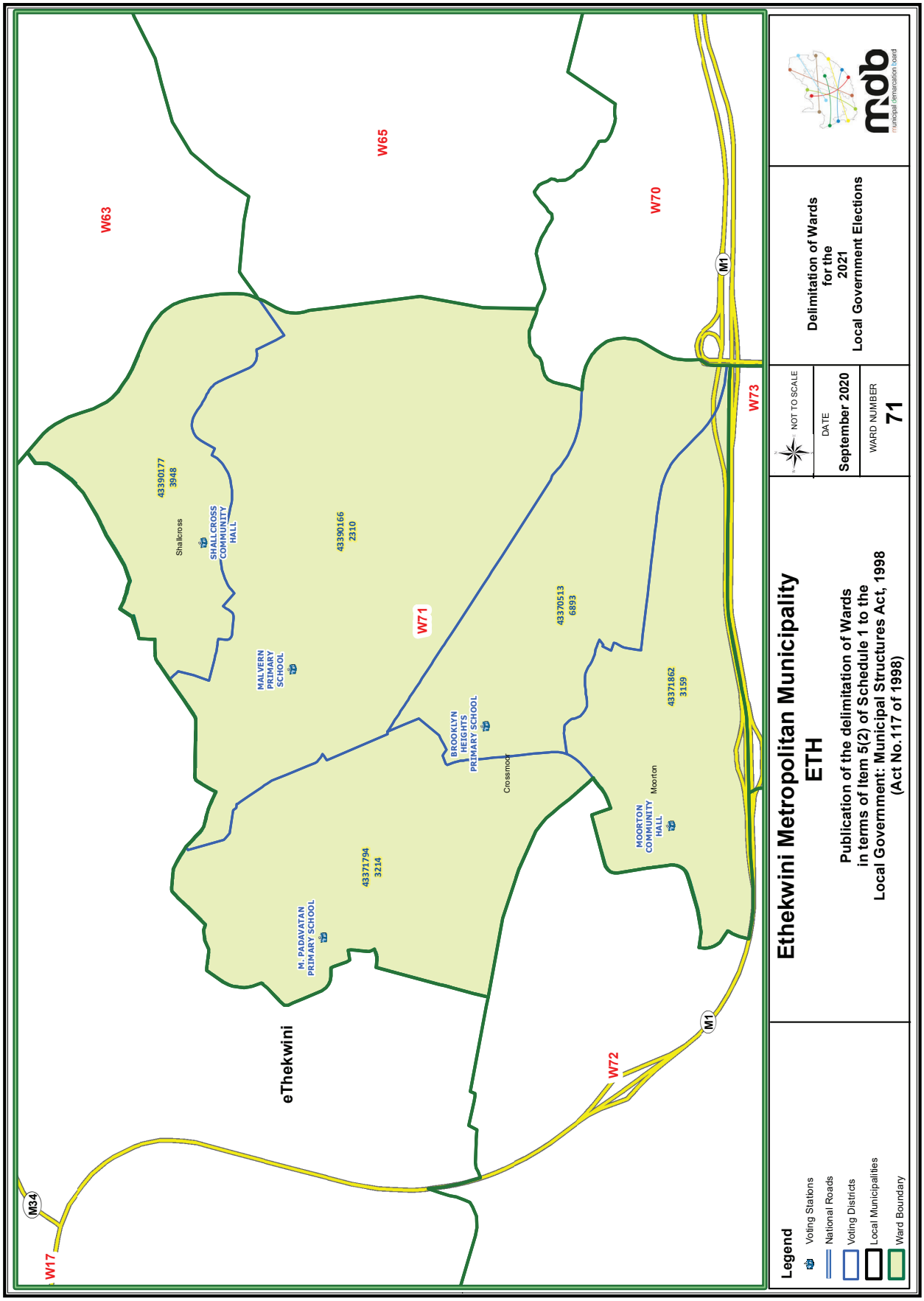
W63
W65
W70
W71
W72
W73
W17
M34
M1
M1
43390177
3948
Shallcross
SHALLCROSS COMMUNITY HALL
43390166
2310
MALVERN PRIMARY SCHOOL
43370513
6893
BROOKLYN HEIGHTS PRIMARY SCHOOL
Crossmoor
43371862
3159
MOORTON COMMUNITY HALL
Moorton
43371794
3214
M. PADAVATAN PRIMARY SCHOOL
eThekwini
Legend
Voting Stations
National Roads
Voting Districts
Local Municipalities
Ward Boundary
Ethekwini Metropolitan Municipality
ETH
Publication of the delimitation of Wards
in terms of Item 5(2) of Schedule 1 to the
Local Government: Municipal Structures Act, 1998
(Act No.117 of 1998)
NOT TO SCALE
DATE
September 2020
WARD NUMBER
71
Delimitation of Wards
for the
2021
Local Government Elections
mdb
municipal demarcation board

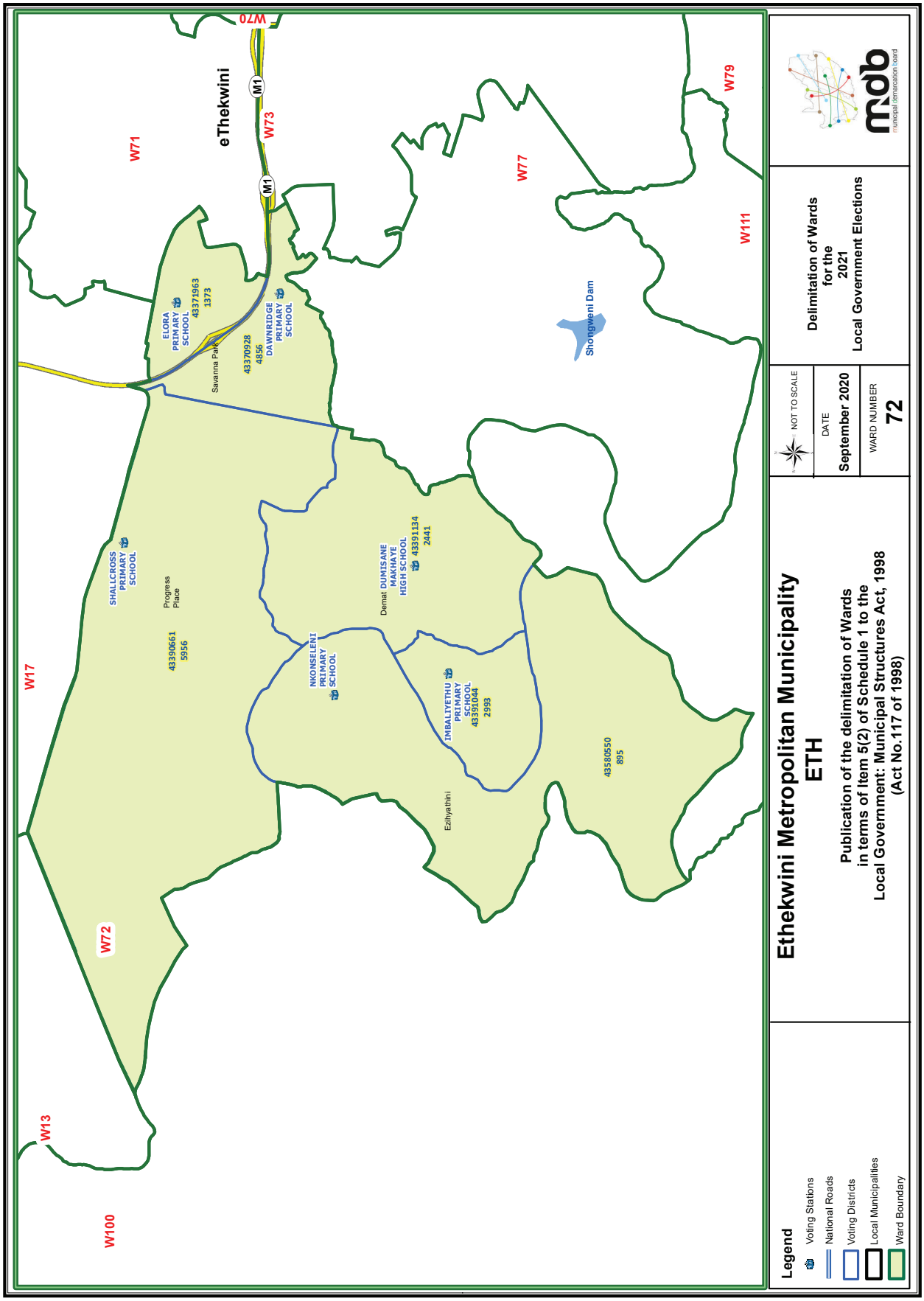
W70
M1
M1
eThekwini
W73
W71
W77
W79
W111
W17
W72
W13
W100
ELORA PRIMARY SCHOOL
4371963
1373
Savanna Park
4370928
4856
DAWNRIDGE PRIMARY SCHOOL
Shongweni Dam
SHALLCROSS PRIMARY SCHOOL
Progress Place
4339061
5956
Demat DUMISANE MAKHAYE HIGH SCHOOL
43391134
2441
INKONSELENI PRIMARY SCHOOL
IMBALIYETHU PRIMARY SCHOOL
43391041
2993
Ezihyathini
43580550
895
Legend
Voting Stations
National Roads
Voting Districts
Local Municipalities
Ward Boundary
Ethekwini Metropolitan Municipality
ETH
Publication of the delimitation of Wards
in terms of Item 5(2) of Schedule 1 to the
Local Government: Municipal Structures Act, 1998
(Act No.117 of 1998)
NOT TO SCALE
DATE
September 2020
WARD NUMBER
72
Delimitation of Wards
for the
2021
Local Government Elections
mdb
municipal demarcation board

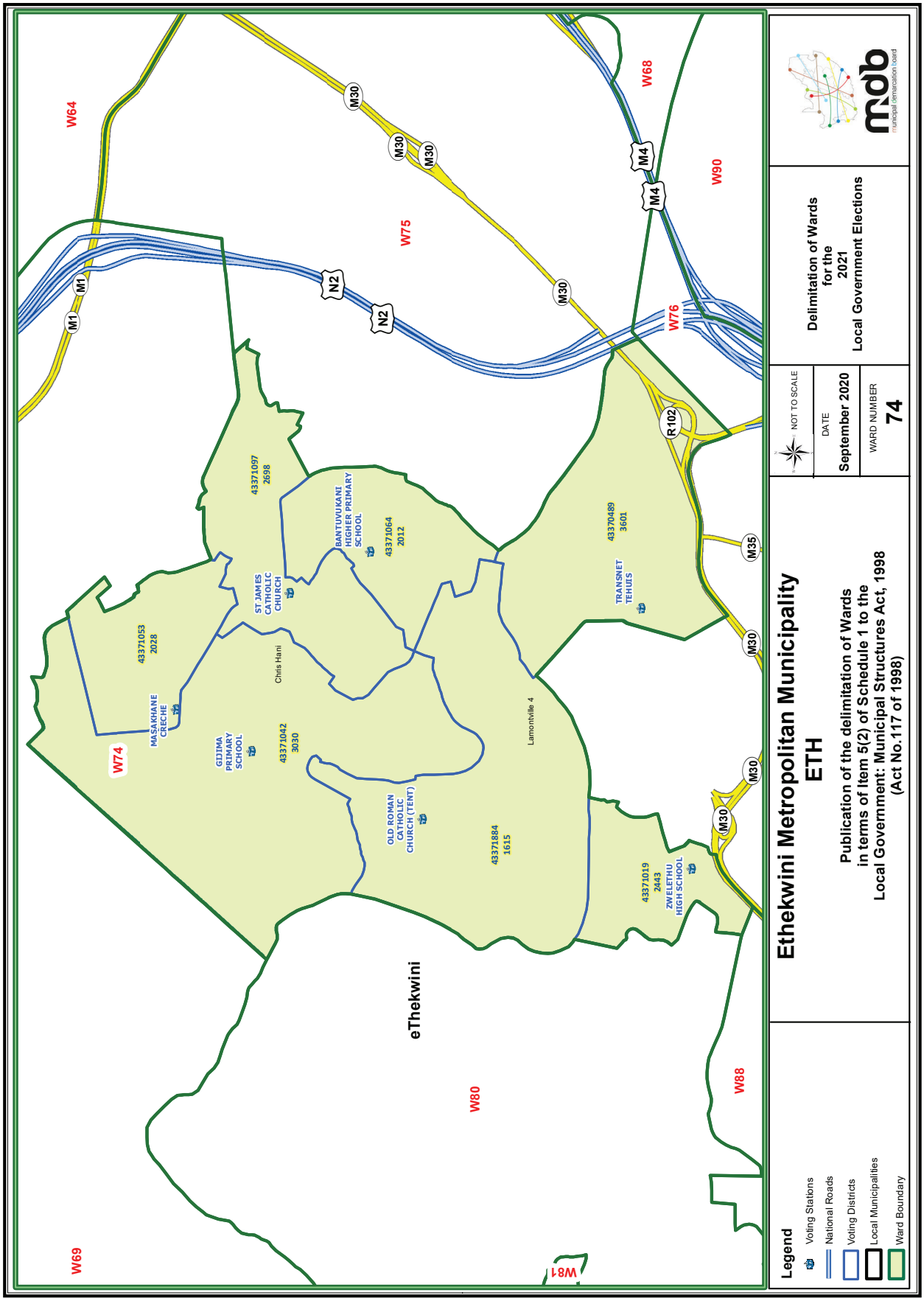
W64
W69
W74
W75
W76
W68
W90
W80
W88
W81
M1
M30
M4
M35
N2
R102
eThekwini
MASAKHANE CRECHE
43371053
2028
GIJIMA PRIMARY SCHOOL
43371042
3030
Chris Hani
ST JAMES CATHOLIC CHURCH
43371097
2698
BANTUVUKANI HIGHER PRIMARY SCHOOL
43371064
2012
OLD ROMAN CATHOLIC CHURCH (TENT)
43371884
1615
Lamontville 4
TRANSNET TEHUIS
43370489
3601
ZWELETHU HIGH SCHOOL
43371019
2443
Legend
Voting Stations
National Roads
Voting Districts
Local Municipalities
Ward Boundary
Ethekwini Metropolitan Municipality
ETH
Publication of the delimitation of Wards
in terms of Item 5(2) of Schedule 1 to the
Local Government: Municipal Structures Act, 1998
(Act No.117 of 1998)
NOT TO SCALE
DATE
September 2020
WARD NUMBER
74
Delimitation of Wards
for the
2021
Local Government Elections
mdb
municipal demarcation board

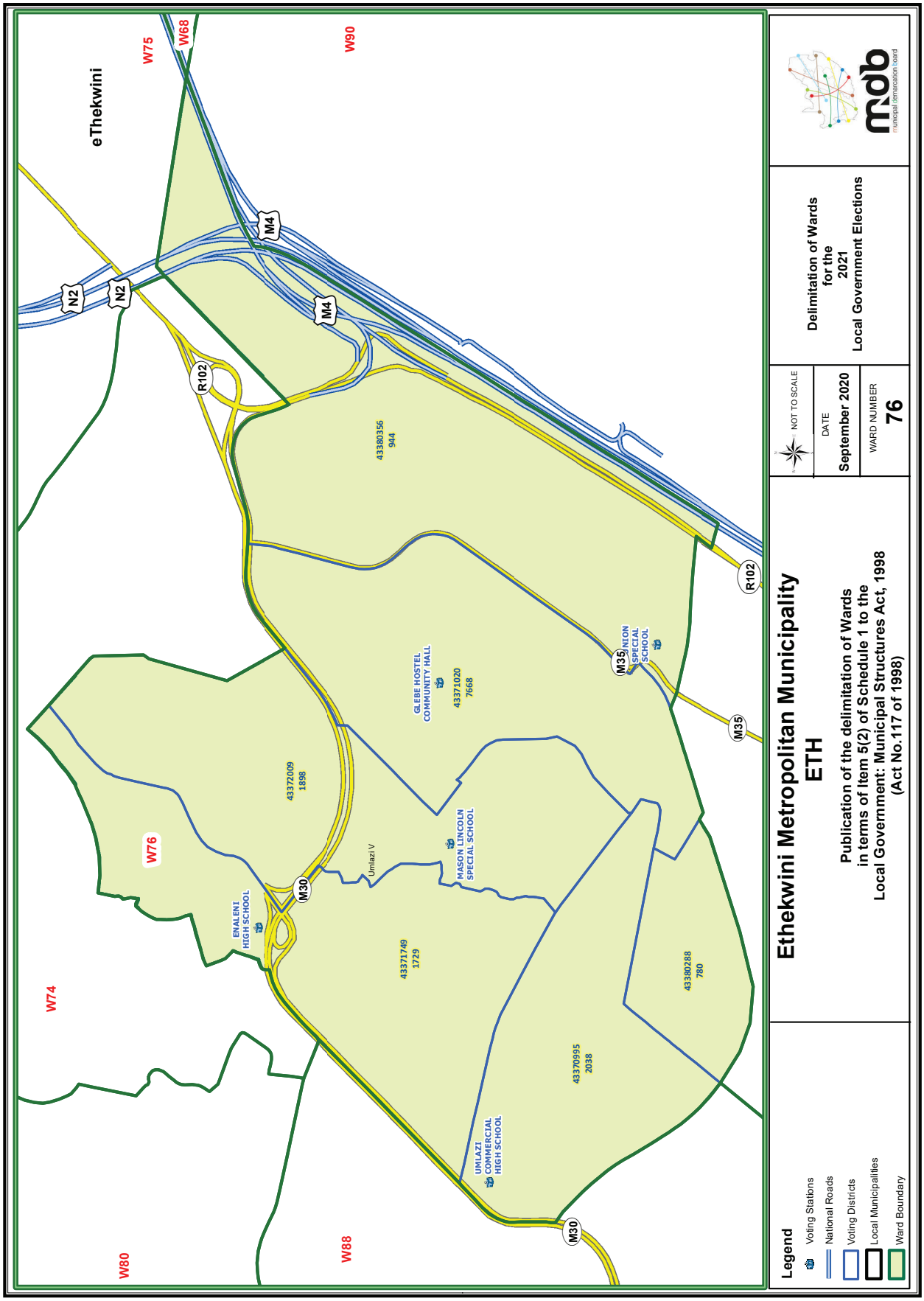
eThekwini
W75
W68
W90
W74
W76
W80
W88
N2
N2
M4
M4
R102
R102
M35
M35
M30
M30
4380356
944
GLEBE HOSTEL
COMMUNITY HALL
4371020
7668
4372009
1898
Umlazi V
MASON LINCOLN
SPECIAL SCHOOL
ENALENI
HIGH SCHOOL
4371749
1729
4370995
2038
UMLAZI
COMMERCIAL
HIGH SCHOOL
4380288
780
Legend
Voting Stations
National Roads
Voting Districts
Local Municipalities
Ward Boundary
Ethekwini Metropolitan Municipality
ETH
Publication of the delimitation of Wards
in terms of Item 5(2) of Schedule 1 to the
Local Government: Municipal Structures Act, 1998
(Act No.117 of 1998)
NOT TO SCALE
DATE
September 2020
WARD NUMBER
76
Delimitation of Wards
for the
2021
Local Government Elections
mdb
municipal demarcation board

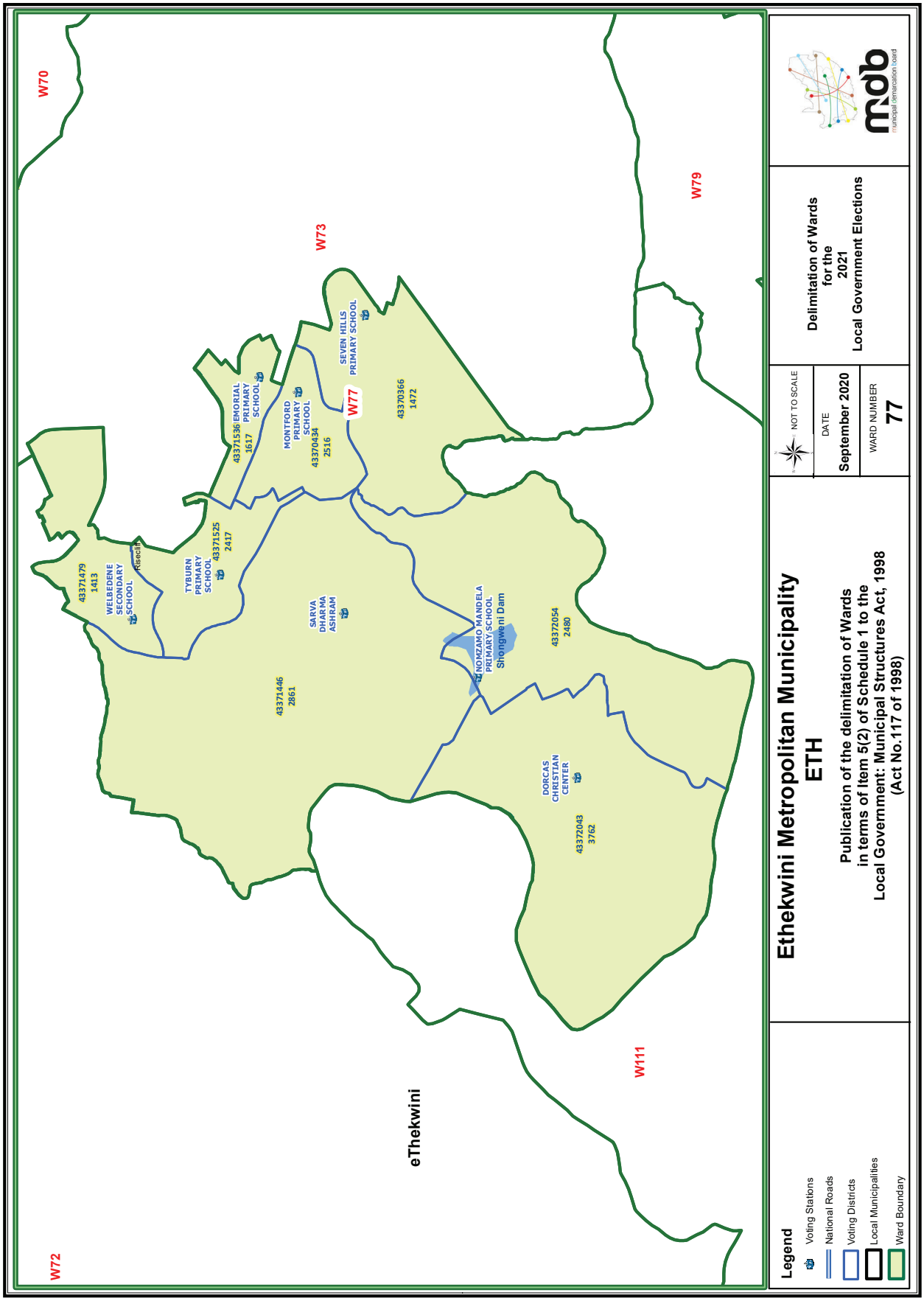
W70
W72
W73
W77
W79
W111
eThekwini
4371479
1413
WELBEDENE
SECONDARY
SCHOOL
Risesili
TYBURN
PRIMARY
SCHOOL
4371525
2417
4371536
EMORIAL
PRIMARY
SCHOOL
1617
MONTFORD
PRIMARY
SCHOOL
4370434
2516
SEVEN HILLS
PRIMARY SCHOOL
4370366
1472
SARVA
DHARMA
ASHRAM
4371446
2861
NONZAMO MANDELA
PRIMARY SCHOOL
Shongweni Dam
4372054
2480
DORCAS
CHRISTIAN
CENTER
4372043
3762
Legend
Voting Stations
National Roads
Voting Districts
Local Municipalities
Ward Boundary
Ethekwini Metropolitan Municipality
ETH
Publication of the delimitation of Wards
in terms of Item 5(2) of Schedule 1 to the
Local Government: Municipal Structures Act, 1998
(Act No.117 of 1998)
NOT TO SCALE
DATE
September 2020
WARD NUMBER
77
Delimitation of Wards
for the
2021
Local Government Elections
mdb
municipal demarcation board

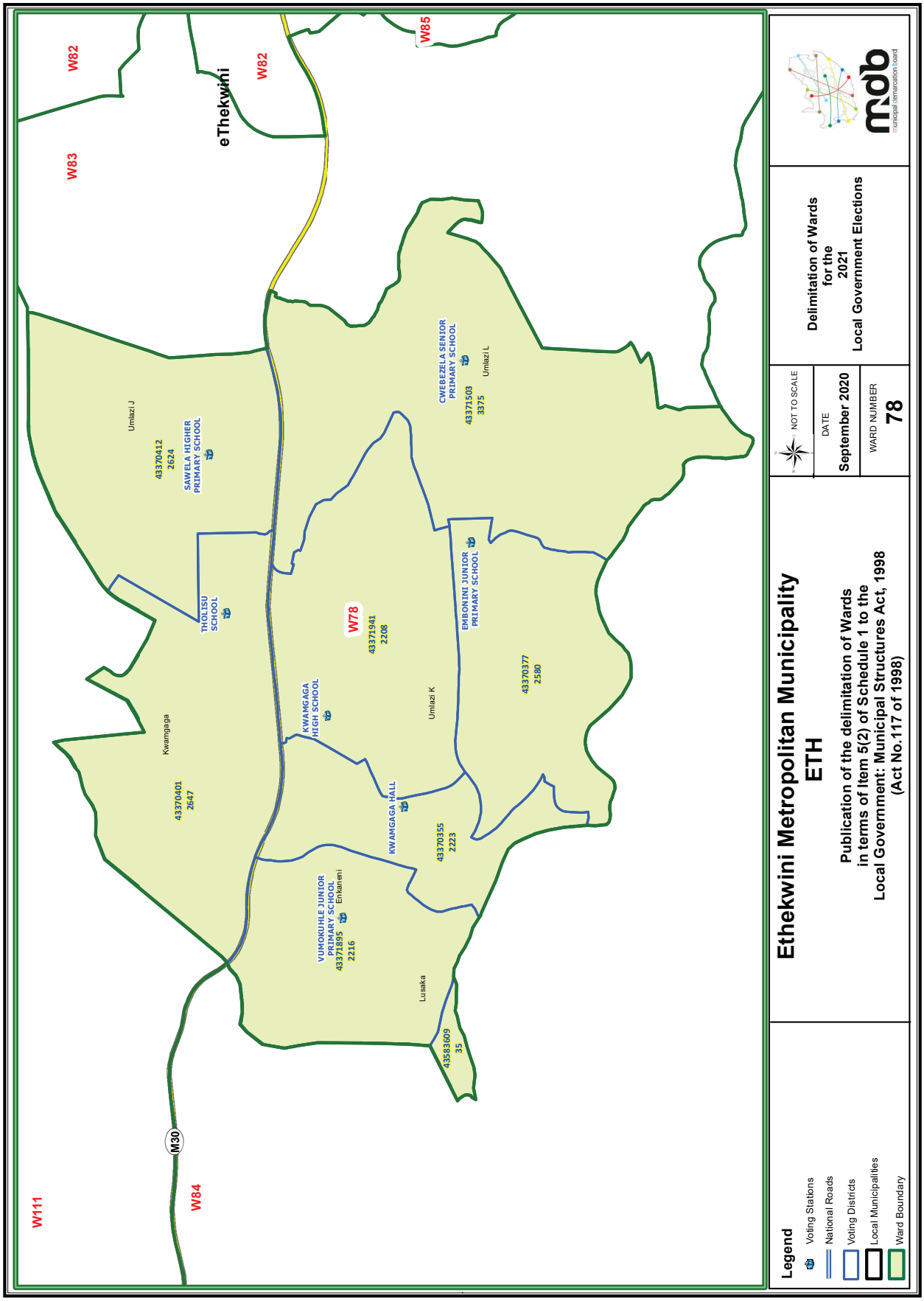
W82
W83
eThekwini
W82
W85
W111
W84
M30
Umlazi J
43370412
2624
SAWELA HIGHER PRIMARY SCHOOL
THOLISU SCHOOL
Kwamgaga
43370401
2647
W78
43371941
2208
KWAMGAGA HIGH SCHOOL
Umlazi K
KWAMGAGA HALL
43370355
2223
VUMOKUHLE JUNIOR PRIMARY SCHOOL
43371895
2216
Enkanini
Lusaka
43583609
35
EMBONINI JUNIOR PRIMARY SCHOOL
43370377
2580
CWEBEZELA SENIOR PRIMARY SCHOOL
43371503
3375
Umlazi L
Legend
Voting Stations
National Roads
Voting Districts
Local Municipalities
Ward Boundary
Ethekwini Metropolitan Municipality
ETH
Publication of the delimitation of Wards
in terms of Item 5(2) of Schedule 1 to the
Local Government: Municipal Structures Act, 1998
(Act No.117 of 1998)
NOT TO SCALE
DATE
September 2020
WARD NUMBER
78
Delimitation of Wards
for the
2021
Local Government Elections
mdb
municipal demarcation board

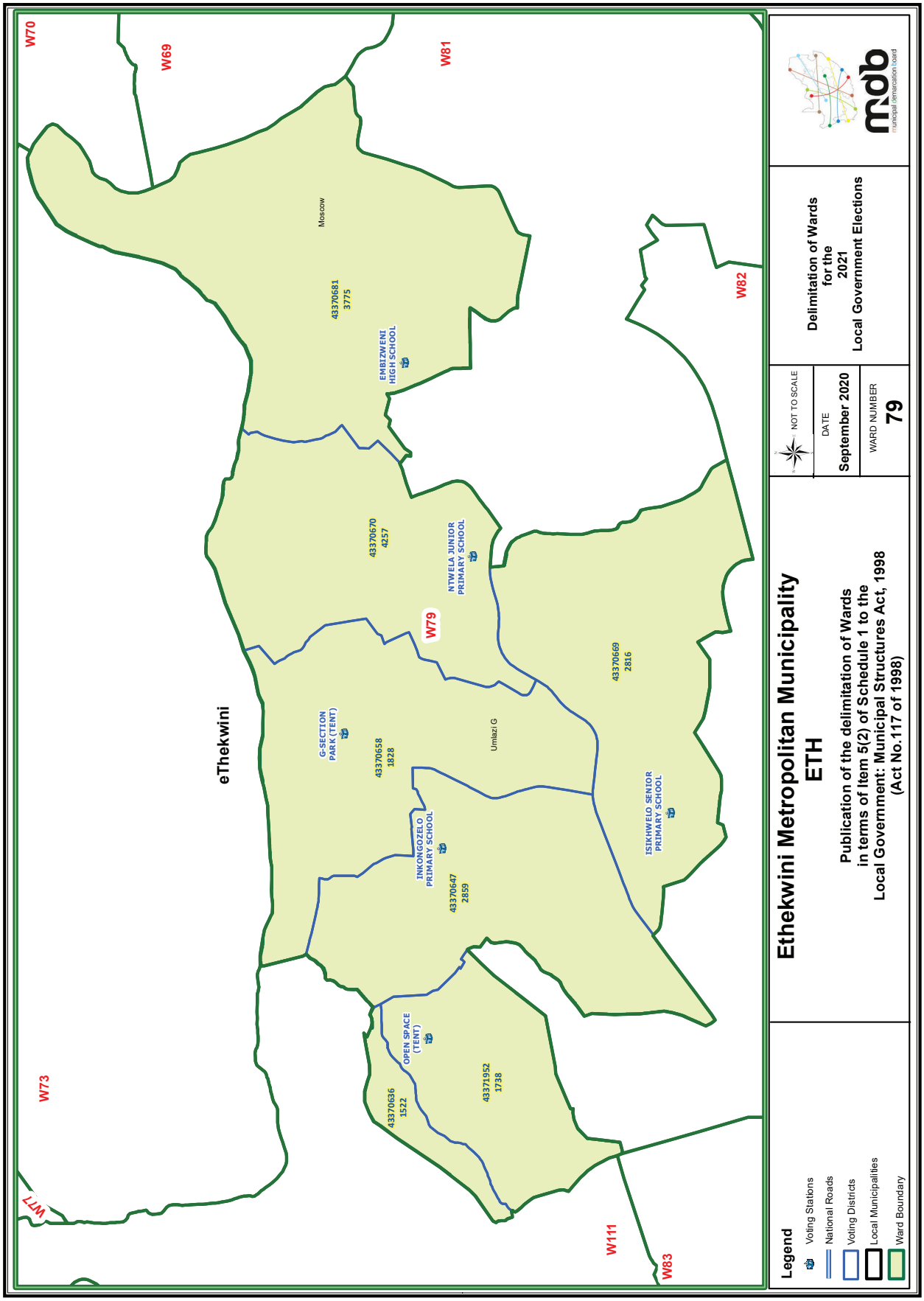
W70
W69
W81
W82
W73
W71
W111
W83
W79
eThekwini
Moscow
43370681
3775
EMBIZWENI
HIGH SCHOOL
43370670
4257
NTWELA JUNIOR
PRIMARY SCHOOL
G-SECTION
PARK (TENT)
43370658
1828
Umlazi G
43370669
2816
ISIKHWELO SENIOR
PRIMARY SCHOOL
INKONGOZELO
PRIMARY SCHOOL
43370647
2859
OPEN SPACE
(TENT)
43370636
1522
43371952
1738
Legend
Voting Stations
National Roads
Voting Districts
Local Municipalities
Ward Boundary
Ethekwini Metropolitan Municipality
ETH
Publication of the delimitation of Wards
in terms of Item 5(2) of Schedule 1 to the
Local Government: Municipal Structures Act, 1998
(Act No.117 of 1998)
NOT TO SCALE
DATE
September 2020
WARD NUMBER
79
Delimitation of Wards
for the
2021
Local Government Elections
municipal demarcation board

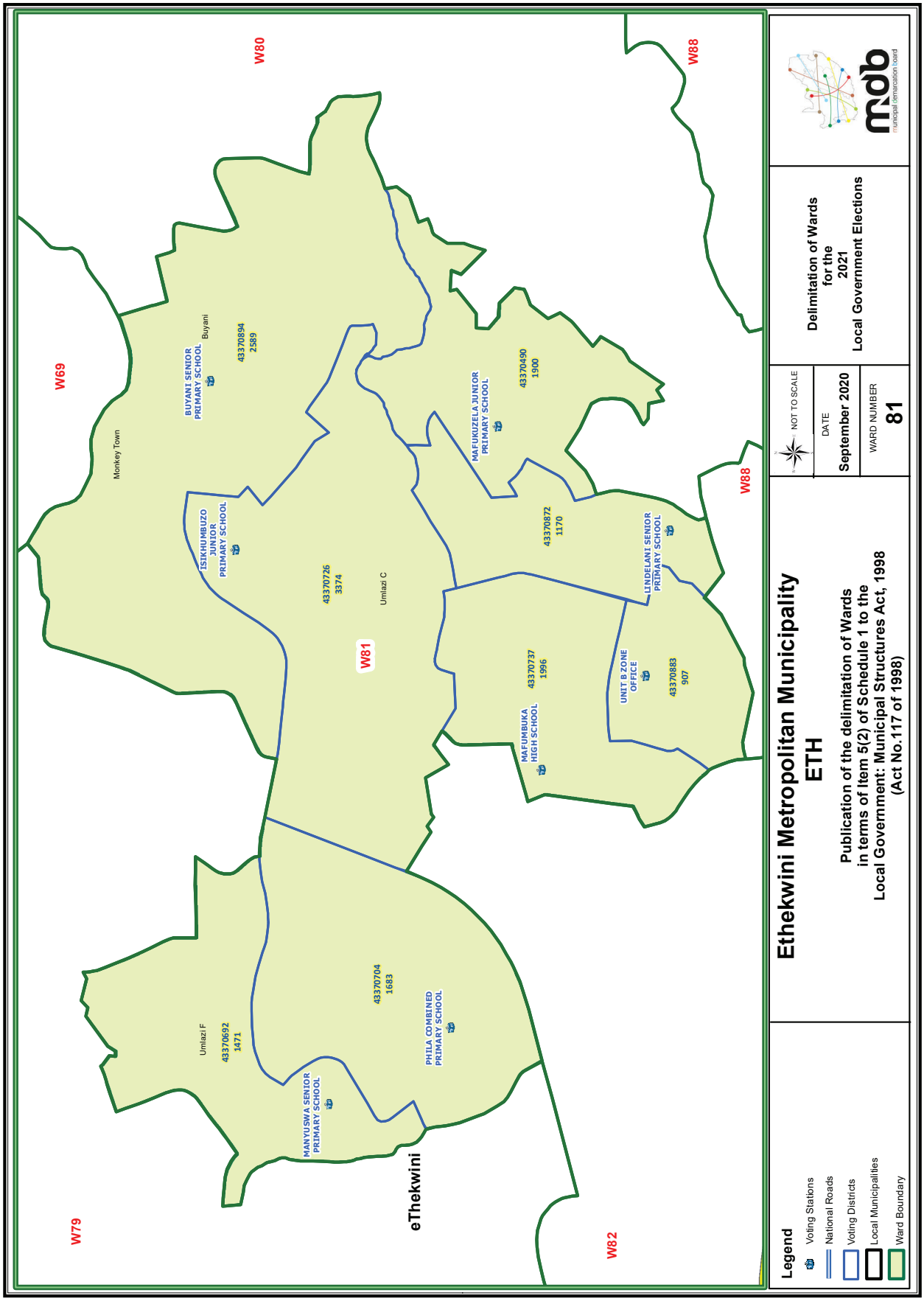
W69
W80
W88
W88
W79
W82
W81
Monkey Town
Buyani
BUYANI SENIOR PRIMARY SCHOOL
43370894
2589
ISIKHUMBUZO JUNIOR PRIMARY SCHOOL
43370726
3374
Umlazi C
MAFUKUZELA JUNIOR PRIMARY SCHOOL
43370490
1900
43370872
1170
LINDELANI SENIOR PRIMARY SCHOOL
MAFUMBUKA HIGH SCHOOL
43370737
1996
UNIT B ZONE OFFICE
43370883
907
Umlazi F
43370692
1471
MANYUSWA SENIOR PRIMARY SCHOOL
43370704
1683
PHILA COMBINED PRIMARY SCHOOL
eThekwini
Legend
Voting Stations
National Roads
Voting Districts
Local Municipalities
Ward Boundary
Ethekwini Metropolitan Municipality
ETH
Publication of the delimitation of Wards
in terms of Item 5(2) of Schedule 1 to the
Local Government: Municipal Structures Act, 1998
(Act No.117 of 1998)
NOT TO SCALE
DATE
September 2020
WARD NUMBER
81
Delimitation of Wards
for the
2021
Local Government Elections
mdb
municipal demarcation board

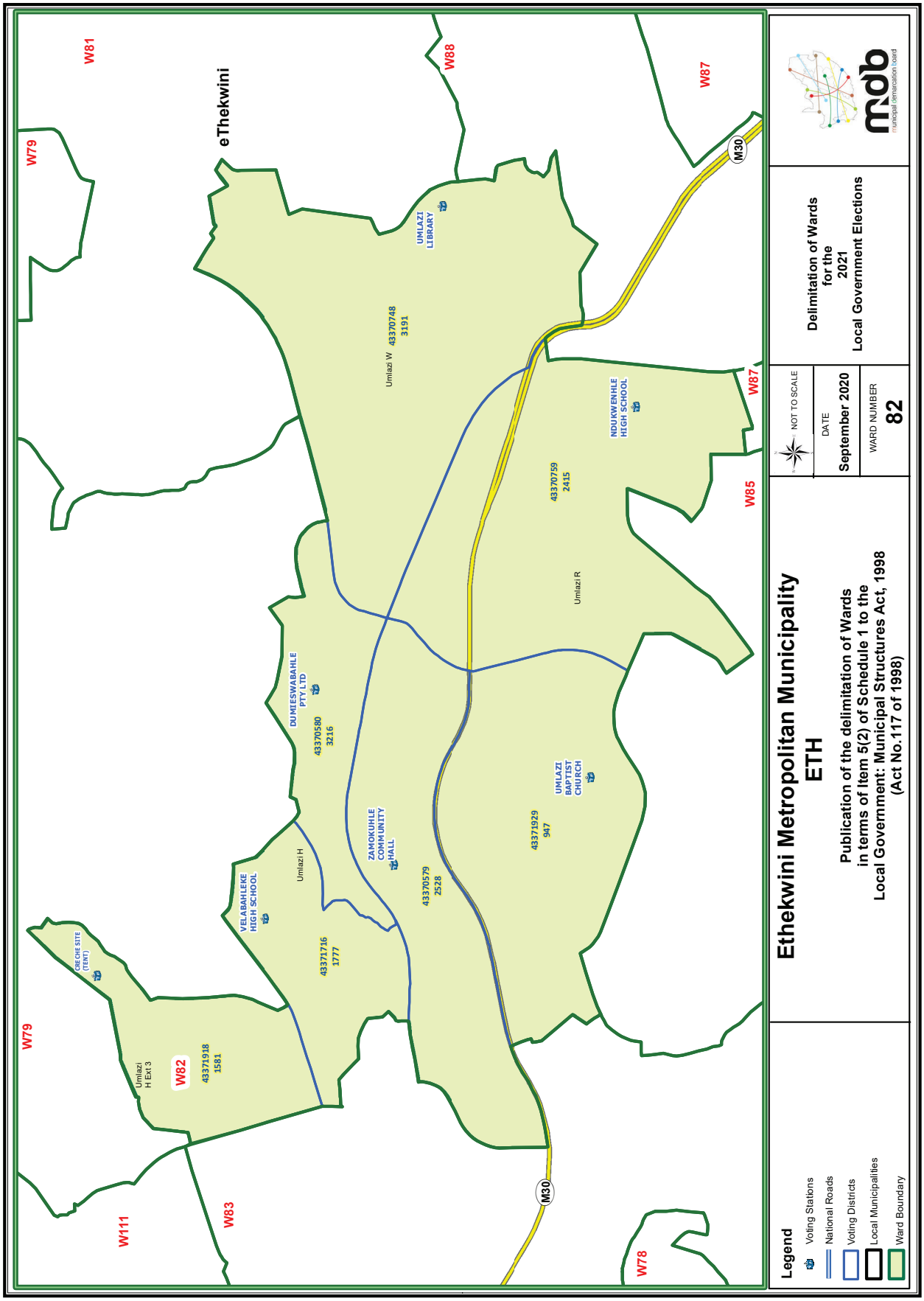
W81
W79
eThekwini
W88
W87
M30
UMLAZI LIBRARY
Umlazi W
43370748
3191
NDUKWENHLE HIGH SCHOOL
43370759
2415
Umlazi R
W87
W85
DUMTESWABAHLE PTY LTD
43370580
3216
UMLAZI BAPTIST CHURCH
43371929
947
ZAMOKUHLE COMMUNITY HALL
43370579
2528
Umlazi H
VELABAHLEKE HIGH SCHOOL
43371716
1777
CRE CHE SITE (TENT)
Umlazi H Ext 3
W82
43371918
1581
W79
W111
W83
M30
W78
Ethekwini Metropolitan Municipality
ETH
Publication of the delimitation of Wards
in terms of Item 5(2) of Schedule 1 to the
Local Government: Municipal Structures Act, 1998
(Act No.117 of 1998)
NOT TO SCALE
DATE
September 2020
WARD NUMBER
82
Delimitation of Wards
for the
2021
Local Government Elections
mdb
municipal demarcation board
Legend
Voting Stations
National Roads
Voting Districts
Local Municipalities
Ward Boundary

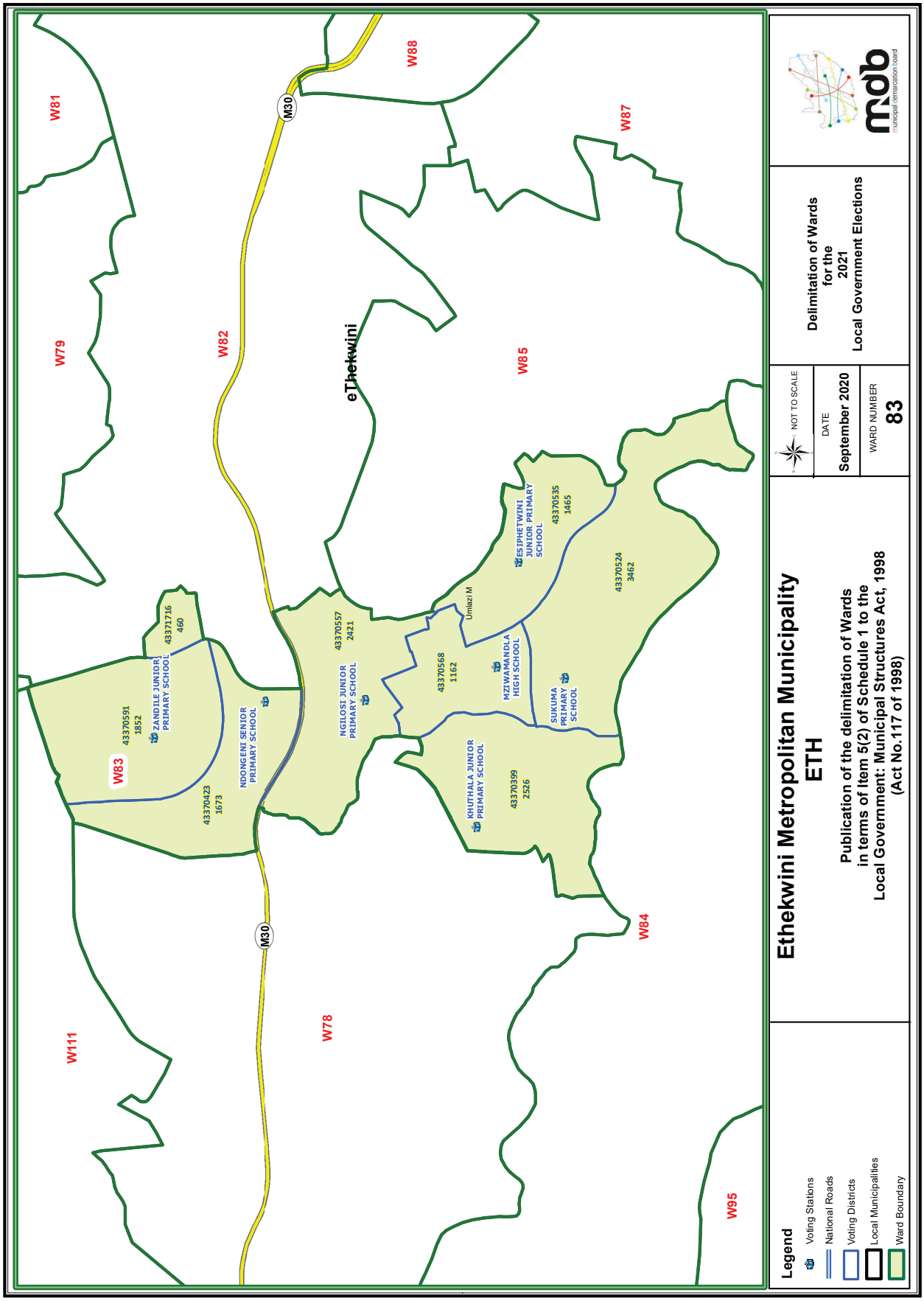
W81
W79
W111
W83
W82
W78
W88
W85
W87
W84
W95
M30
M30
eThekwini
Umlazi M
ZANDILE JUNIOR PRIMARY SCHOOL
4371716
460
4370591
1852
4370423
1673
NDONGENI SENIOR PRIMARY SCHOOL
NGILOSI JUNIOR PRIMARY SCHOOL
4370557
2421
4370568
1162
MZIWAMANDLA HIGH SCHOOL
ESIPHETWINI JUNIOR PRIMARY SCHOOL
4370535
1465
SUKUMA PRIMARY SCHOOL
4370524
3462
KHUTHALA JUNIOR PRIMARY SCHOOL
4370399
2526
Legend
Voting Stations
National Roads
Voting Districts
Local Municipalities
Ward Boundary
Ethekwini Metropolitan Municipality
ETH
Publication of the delimitation of Wards
in terms of Item 5(2) of Schedule 1 to the
Local Government: Municipal Structures Act, 1998
(Act No.117 of 1998)
NOT TO SCALE
DATE
September 2020
WARD NUMBER
83
Delimitation of Wards
for the
2021
Local Government Elections
mdb
municipal demarcation board

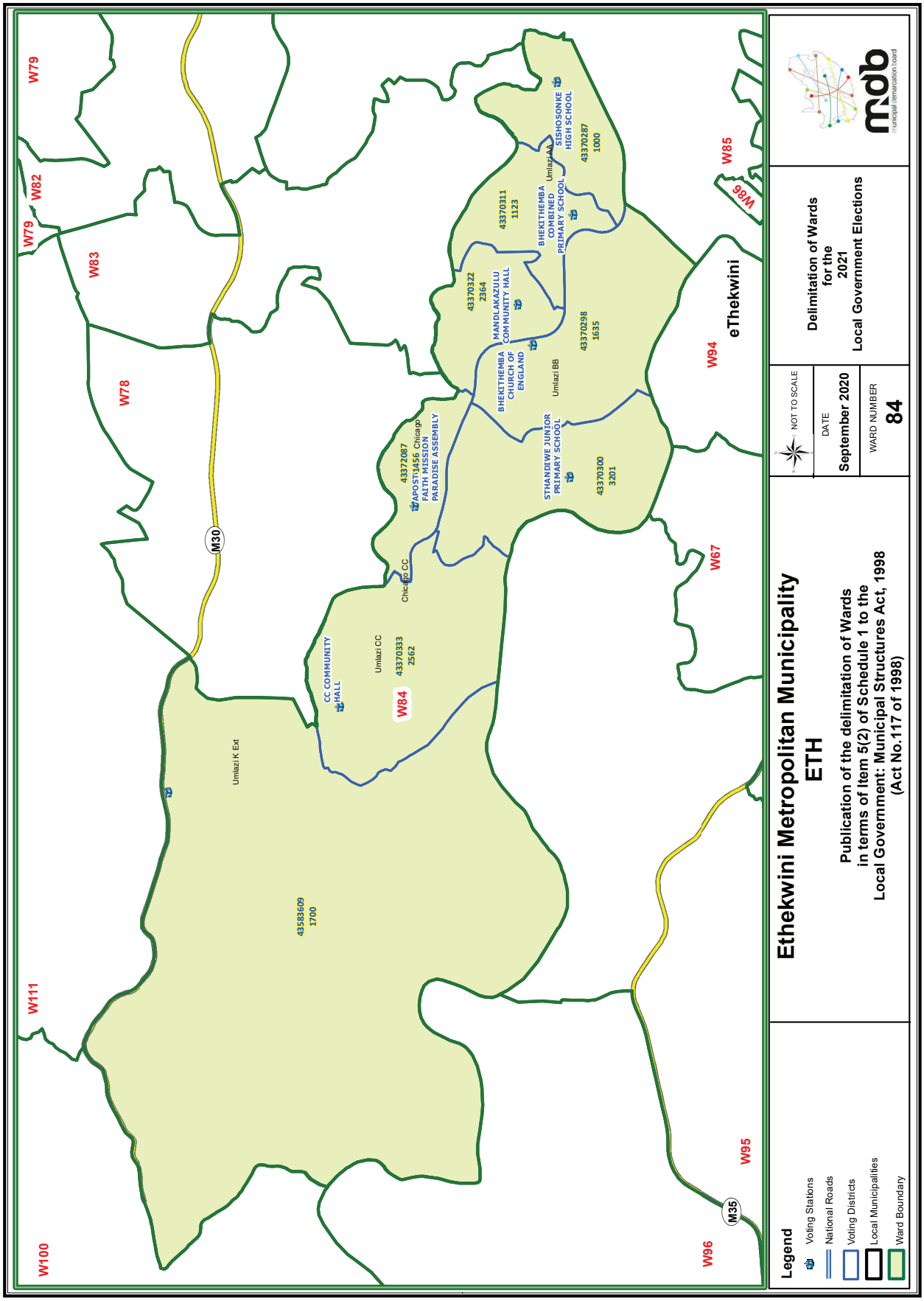
W79
W82
W79
W83
W78
W111
W100
M30
M35
W96
W95
W67
W94
W85
W86
eThekwini
Umlazi K Ext
43583609
1700
CC COMMUNITY
HALL
Umlazi CC
43370333
2562
W84
Chicago CC
43372087
APOSTOLIC FAITH MISSION
PARADISE ASSEMBLY
Chicago
43370322
2364
MANDLAKAZULU
COMMUNITY HALL
43370311
1123
BHEKITHEMBA
COMBINED
PRIMARY SCHOOL
Umlazi AA
SISHOSONKE
HIGH SCHOOL
43370287
1000
BHEKITHEMBA
CHURCH OF
ENGLAND
Umlazi BB
43370298
1635
STHANDIWE JUNIOR
PRIMARY SCHOOL
43370300
3201
Legend
Voting Stations
National Roads
Voting Districts
Local Municipalities
Ward Boundary
Ethekwini Metropolitan Municipality
ETH
Publication of the delimitation of Wards
in terms of Item 5(2) of Schedule 1 to the
Local Government: Municipal Structures Act, 1998
(Act No.117 of 1998)
NOT TO SCALE
DATE
September 2020
WARD NUMBER
84
Delimitation of Wards
for the
2021
Local Government Elections
mdb
municipal demarcation board

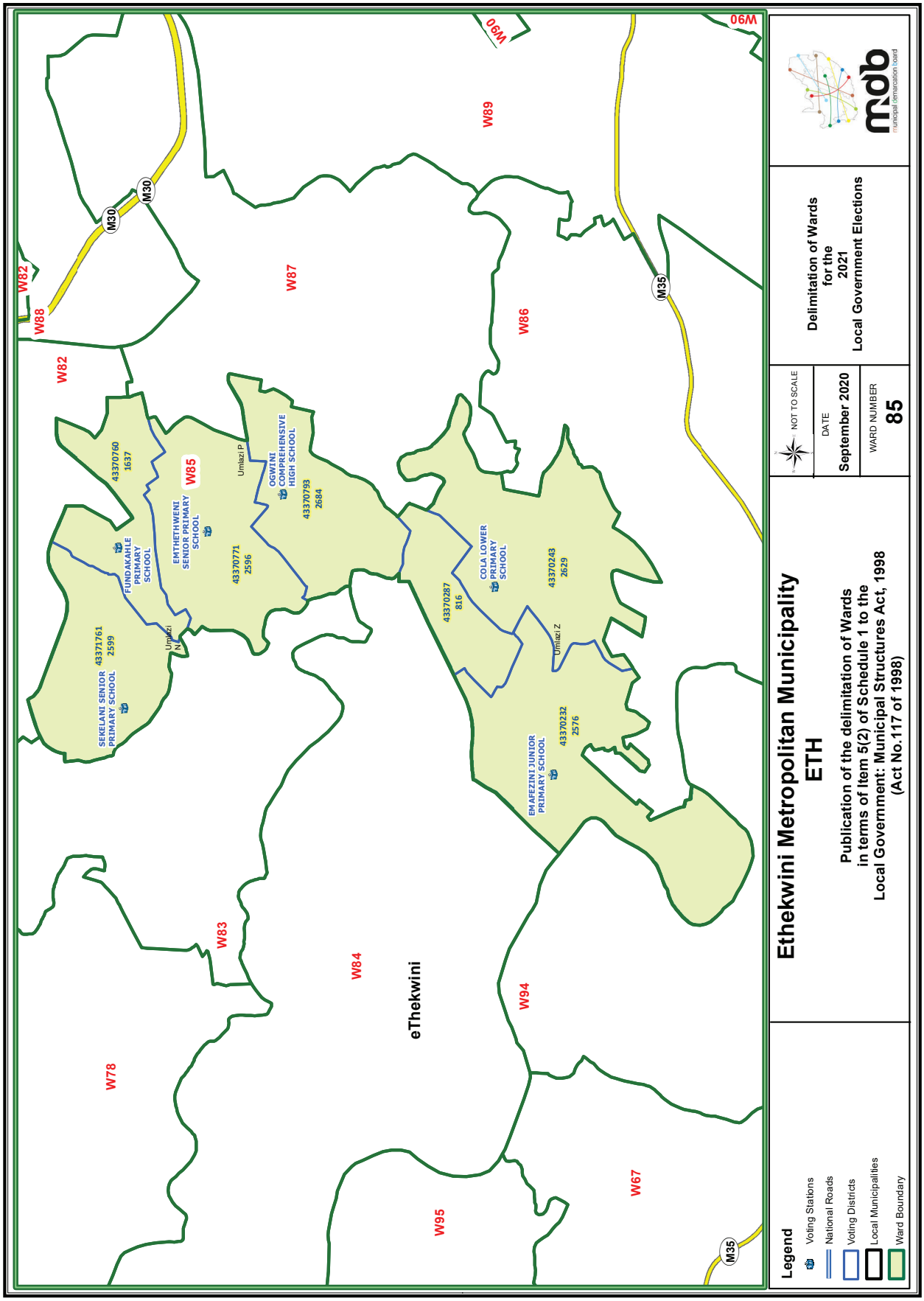
W82
W88
W82
M30
M30
W87
W90
W90
W89
W86
M35
M35
W85
Umlazi P
Umlazi N
Umlazi Z
SEKELANI SENIOR PRIMARY SCHOOL
43371761
2599
FUNDAKAHLE PRIMARY SCHOOL
43370760
1637
EMTHETHWENI SENIOR PRIMARY SCHOOL
43370771
2596
OGWINI COMPREHENSIVE HIGH SCHOOL
43370793
2684
COLA LOWER PRIMARY SCHOOL
43370287
816
43370243
2629
EMAFEZINI JUNIOR PRIMARY SCHOOL
43370232
2576
W78
W83
W84
eThekwini
W94
W95
W67
M35
Legend
Voting Stations
National Roads
Voting Districts
Local Municipalities
Ward Boundary
Ethekwini Metropolitan Municipality
ETH
Publication of the delimitation of Wards
in terms of Item 5(2) of Schedule 1 to the
Local Government: Municipal Structures Act, 1998
(Act No.117 of 1998)
NOT TO SCALE
DATE
September 2020
WARD NUMBER
85
Delimitation of Wards
for the
2021
Local Government Elections
mdb
municipal demarcation board

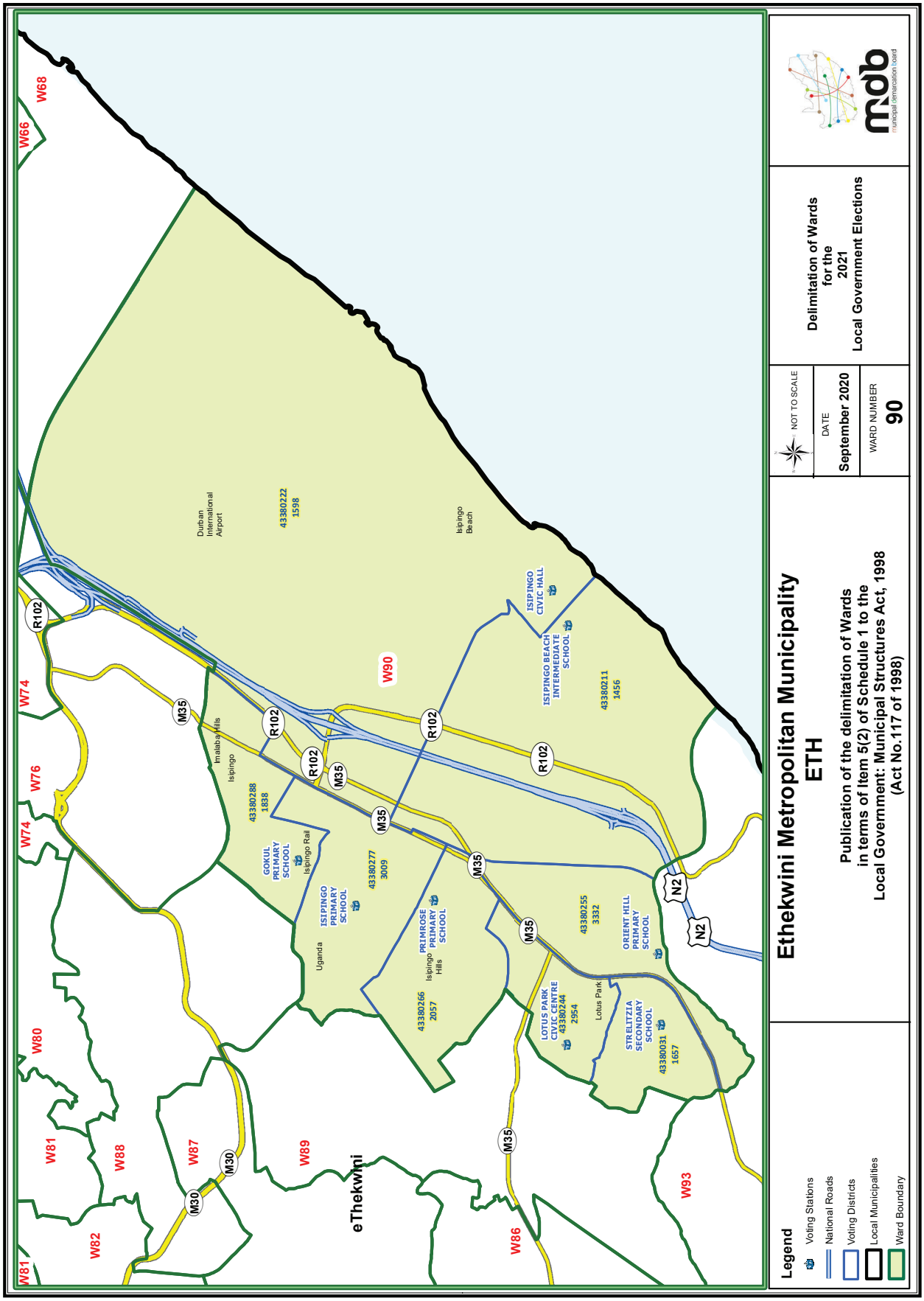
Ethekwini Metropolitan Municipality
ETH
Publication of the delimitation of Wards
in terms of Item 5(2) of Schedule 1 to the
Local Government: Municipal Structures Act, 1998
(Act No.117 of 1998)
NOT TO SCALE
DATE
September 2020
WARD NUMBER
90
Delimitation of Wards
for the
2021
Local Government Elections
mdb
municipal demarcation board
Legend
Voting Stations
National Roads
Voting Districts
Local Municipalities
Ward Boundary
eThekwini
W81
W82
W88
W87
W80
W81
W76
W74
W74
W66
W68
W89
W86
W93
W90
M30
M30
M35
M35
M35
M35
M35
R102
R102
R102
R102
R102
N2
N2
Durban International Airport
43380222
1598
Isipingo Beach
ISIPINGO CIVIC HALL
ISIPINGO BEACH INTERMEDIATE SCHOOL
43380211
1456
Inala
Isipingo Hills
Isipingo
43380288
1838
GOKUL PRIMARY SCHOOL
Isipingo Rail
ISIPINGO PRIMARY SCHOOL
43380277
3009
Uganda
PRIMROSE PRIMARY SCHOOL
Isipingo Hills
43380266
2057
LOTUS PARK CIVIC CENTRE
43380244
2954
Lotus Park
43380255
3332
ORIENT HILL PRIMARY SCHOOL
STRELITZIA SECONDARY SCHOOL
43380031
1657

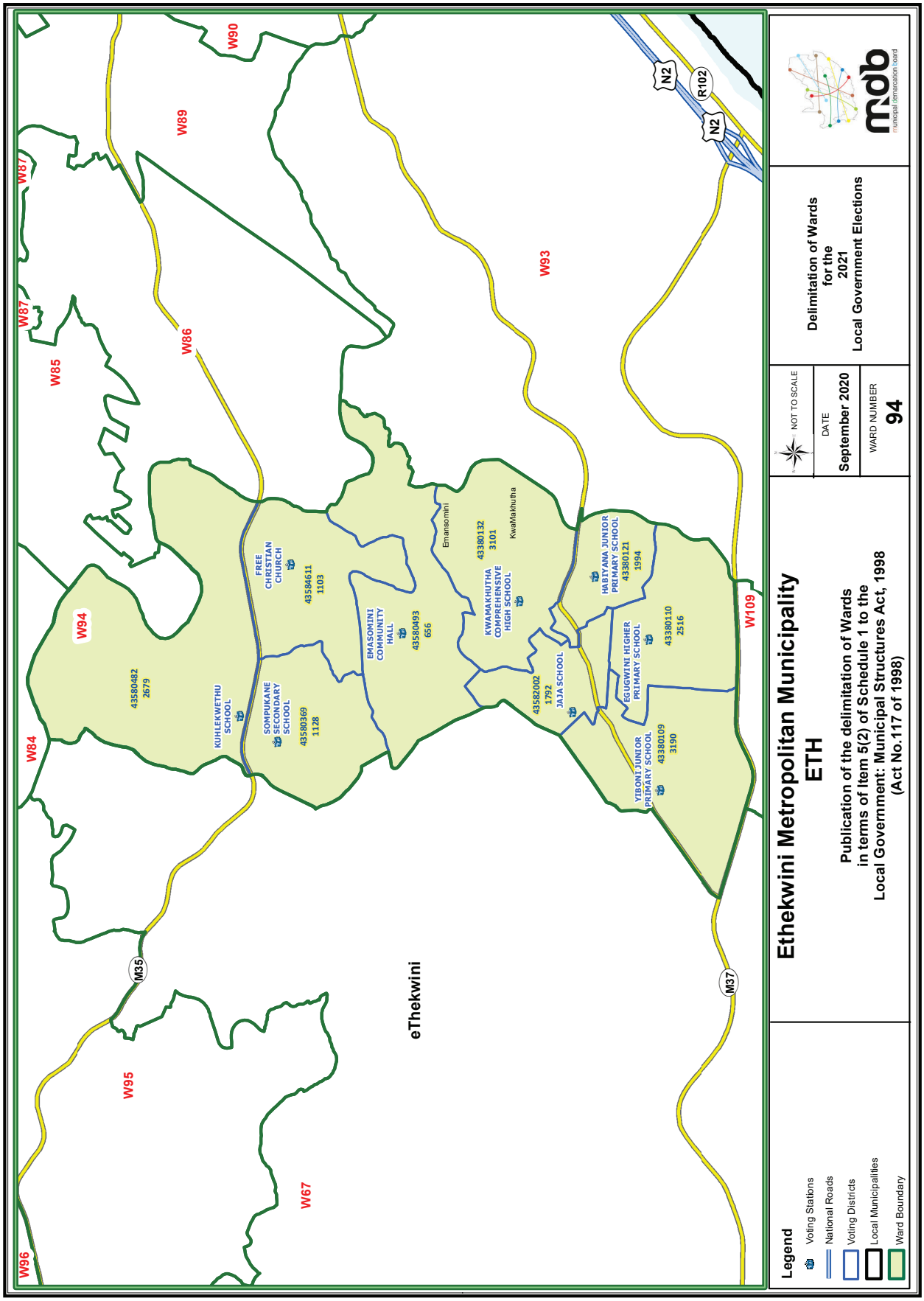
W96
W84
W95
W67
W94
W85
W87
W87
W89
W90
W86
W93
W109
M35
M37
N2
N2
R102
eThekwini
KUHLEKWETHU SCHOOL
43580482
2679
SOMPUKANE SECONDARY SCHOOL
43580369
1128
FREE CHRISTIAN CHURCH
43584611
1103
EMASOMINI COMMUNITY HALL
43580493
656
Emansomini
KWAMAKHUTHA COMPREHENSIVE HIGH SCHOOL
43380132
3101
KwaMakhutha
43582002
1792
JAJA SCHOOL
HABIYANA JUNIOR PRIMARY SCHOOL
43380121
1994
EGUGWINI HIGHER PRIMARY SCHOOL
43380110
2516
YIBONI JUNIOR PRIMARY SCHOOL
43380109
3190
Legend
Voting Stations
National Roads
Voting Districts
Local Municipalities
Ward Boundary
Ethekwini Metropolitan Municipality
ETH
Publication of the delimitation of Wards
in terms of Item 5(2) of Schedule 1 to the
Local Government: Municipal Structures Act, 1998
(Act No.117 of 1998)
NOT TO SCALE
DATE
September 2020
WARD NUMBER
94
Delimitation of Wards
for the
2021
Local Government Elections
mdb
municipal demarcation board

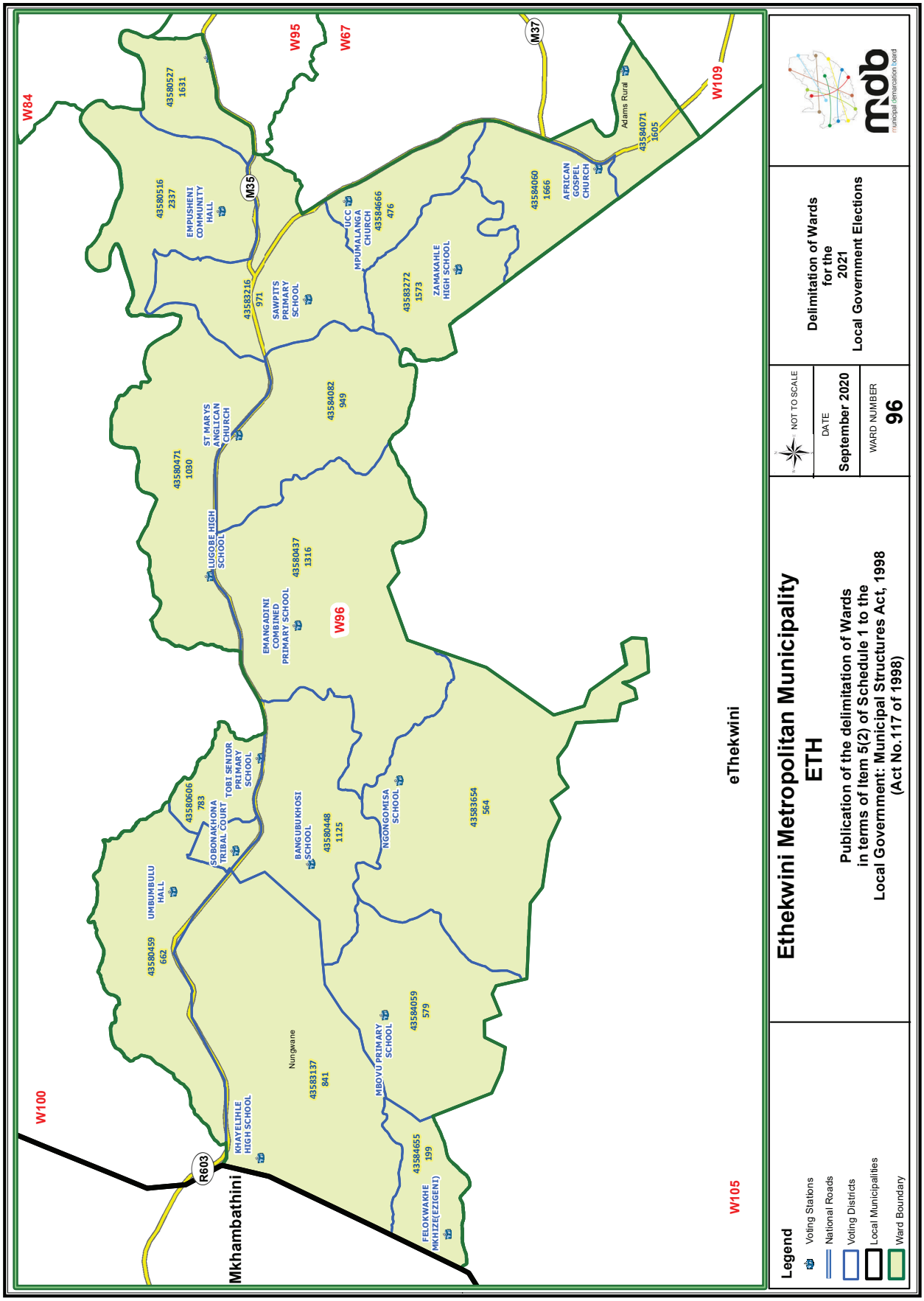

Legend

- Voting Stations
- National Roads
- Voting Districts
- Local Municipalities
- Ward Boundary

Ethekwini Metropolitan Municipality
ETH

Publication of the delimitation of Wards in terms of Item 5(2) of Schedule 1 to the Local Government: Municipal Structures Act, 1998 (Act No.117 of 1998)

NOT TO SCALE

DATE
September 2020

WARD NUMBER
96

Delimitation of Wards for the 2021 Local Government Elections

mdb municipal demarcation board

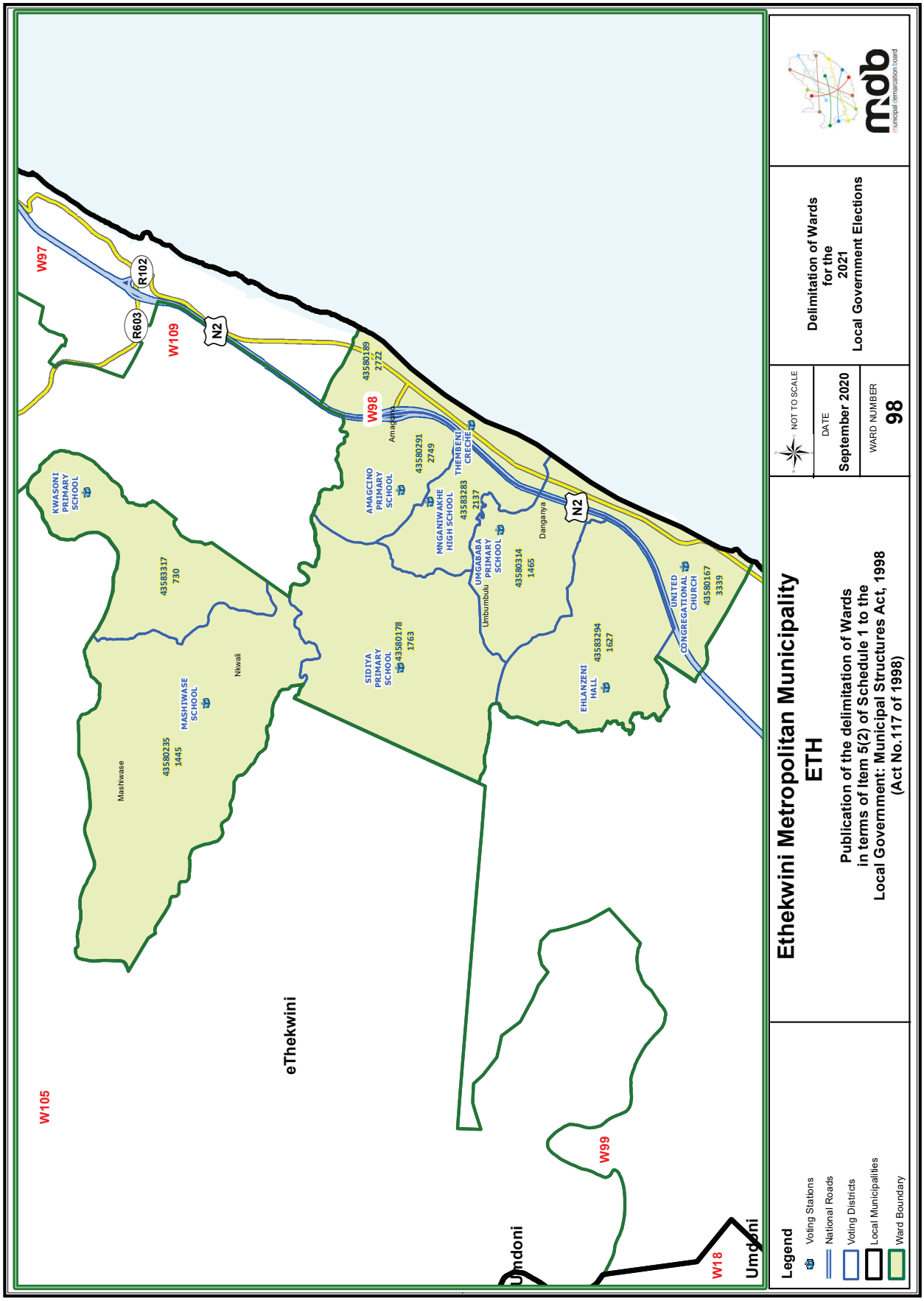
Ethekwini Metropolitan Municipality
ETH
Publication of the delimitation of Wards
in terms of Item 5(2) of Schedule 1 to the
Local Government: Municipal Structures Act, 1998
(Act No.117 of 1998)
Delimitation of Wards
for the
2021
Local Government Elections
NOT TO SCALE
DATE
September 2020
WARD NUMBER
98
mdb
municipal demarcation board
Legend
Voting Stations
National Roads
Voting Districts
Local Municipalities
Ward Boundary
eThekwini
Umdoni
Umdoni
W105
W97
W109
W98
W99
W18
R102
R603
N2
N2
KWASONI PRIMARY SCHOOL
43583317
730
Mashiwase
43580235
1445
MASHIWASE SCHOOL
Nkwali
SIDIYA PRIMARY SCHOOL
43580178
1763
AMAGCINO PRIMARY SCHOOL
43580291
2749
MNGANTWAKHE HIGH SCHOOL
43583283
2137
THEMBENI CRECHE
43580189
2722
Amaqadi
UMGABABA PRIMARY SCHOOL
Umbumbulu
43580314
1465
Danganya
EHLANZENI HALL
43583294
1627
UNITED CONGREGATIONAL CHURCH
43580167
3339

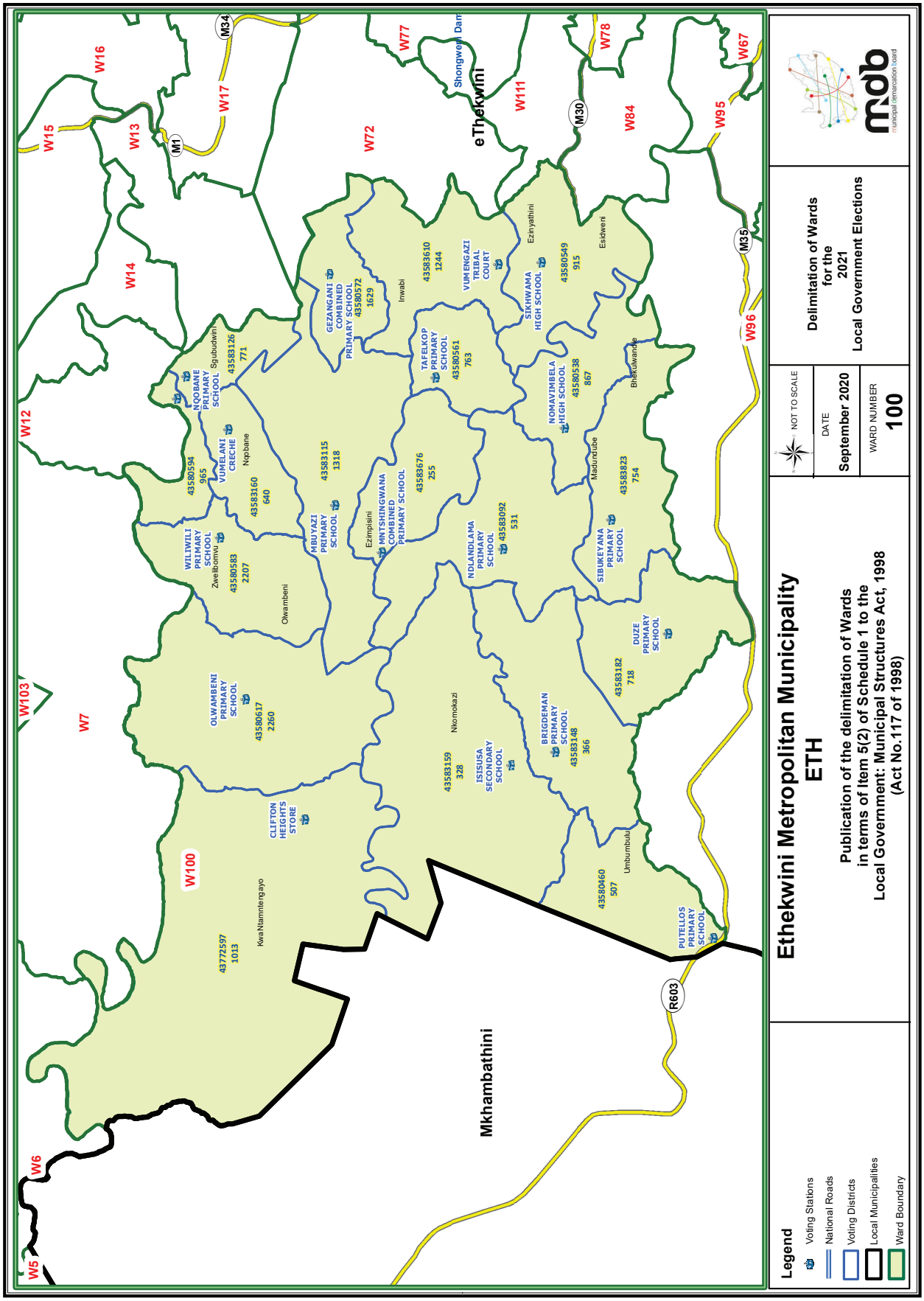
Ethekwini Metropolitan Municipality
ETH
Publication of the delimitation of Wards
in terms of Item 5(2) of Schedule 1 to the
Local Government: Municipal Structures Act, 1998
(Act No.117 of 1998)
NOT TO SCALE
DATE
September 2020
WARD NUMBER
100
Delimitation of Wards
for the
2021
Local Government Elections
mdb
municipal demarcation board
Legend
Voting Stations
National Roads
Voting Districts
Local Municipalities
Ward Boundary
Mkhambathini
eThekwini
Shongweni Dam
W5
W6
W7
W12
W13
W14
W15
W16
W17
W67
W72
W77
W78
W84
W95
W96
W100
W103
W111
M1
M30
M34
M35
R603
43772597
1013
Kwa Nlamntengayo
CLIFTON HEIGHTS STORE
OLWAMBENI PRIMARY SCHOOL
43580617
2260
WILTWILL PRIMARY SCHOOL
Zwelibomvu
43580583
2207
43580594
965
NQOBANE PRIMARY SCHOOL
Sgubudwini
43583126
771
VUMELANI CRECHE
Ngobane
43583160
640
Olwambeni
MBUYAZI PRIMARY SCHOOL
43583115
1318
GEZANGANI COMBINED PRIMARY SCHOOL
43580572
1629
Inwabi
MNTSHINGWANA COMBINED PRIMARY SCHOOL
Ezimpisini
43583676
255
TAFELKOP PRIMARY SCHOOL
43580561
763
43583610
1244
VUMENGAZI TRIBAL COURT
NDLANDLAMA PRIMARY SCHOOL
43583092
531
SIKHWAMA HIGH SCHOOL
Ezinyathini
43580549
915
NOMAVIMBELA HIGH SCHOOL
43580538
867
Esidweni
Bhekuwande
Madundube
SIBUKEYANA PRIMARY SCHOOL
43583823
754
DUZE PRIMARY SCHOOL
43583182
718
Nkomokazi
43583159
328
ISISUSA SECONDARY SCHOOL
BRIGDEMAN PRIMARY SCHOOL
43583148
366
43580460
507
Umbumbulu
PUTELLOS PRIMARY SCHOOL

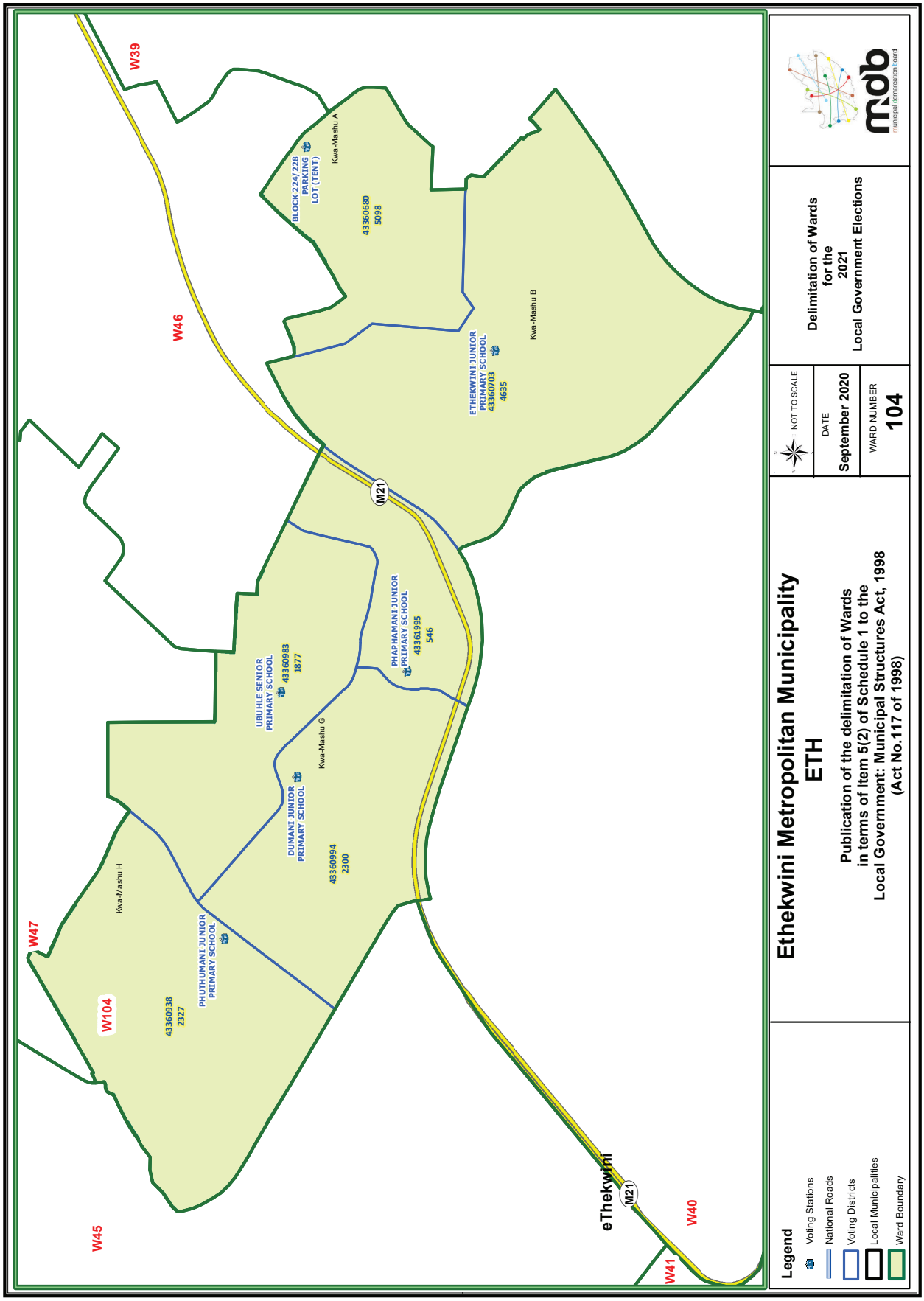
W39
W46
W47
W45
W104
W41
W40
M21
M21
eThekwini
Kwa-Mashu A
Kwa-Mashu B
Kwa-Mashu G
Kwa-Mashu H
BLOCK 224/228 PARKING LOT (TENT)
43360680
5098
ETHEKWINI JUNIOR PRIMARY SCHOOL
43360703
4635
PHAPHAMANI JUNIOR PRIMARY SCHOOL
43361995
546
UBUHLE SENIOR PRIMARY SCHOOL
43360983
1877
DUMANI JUNIOR PRIMARY SCHOOL
43360994
2300
PHUTHUMANI JUNIOR PRIMARY SCHOOL
43360938
2327
Legend
Voting Stations
National Roads
Voting Districts
Local Municipalities
Ward Boundary
Ethekwini Metropolitan Municipality
ETH
Publication of the delimitation of Wards
in terms of Item 5(2) of Schedule 1 to the
Local Government: Municipal Structures Act, 1998
(Act No.117 of 1998)
NOT TO SCALE
DATE
September 2020
WARD NUMBER
104
Delimitation of Wards
for the
2021
Local Government Elections
mdb
municipal demarcation board

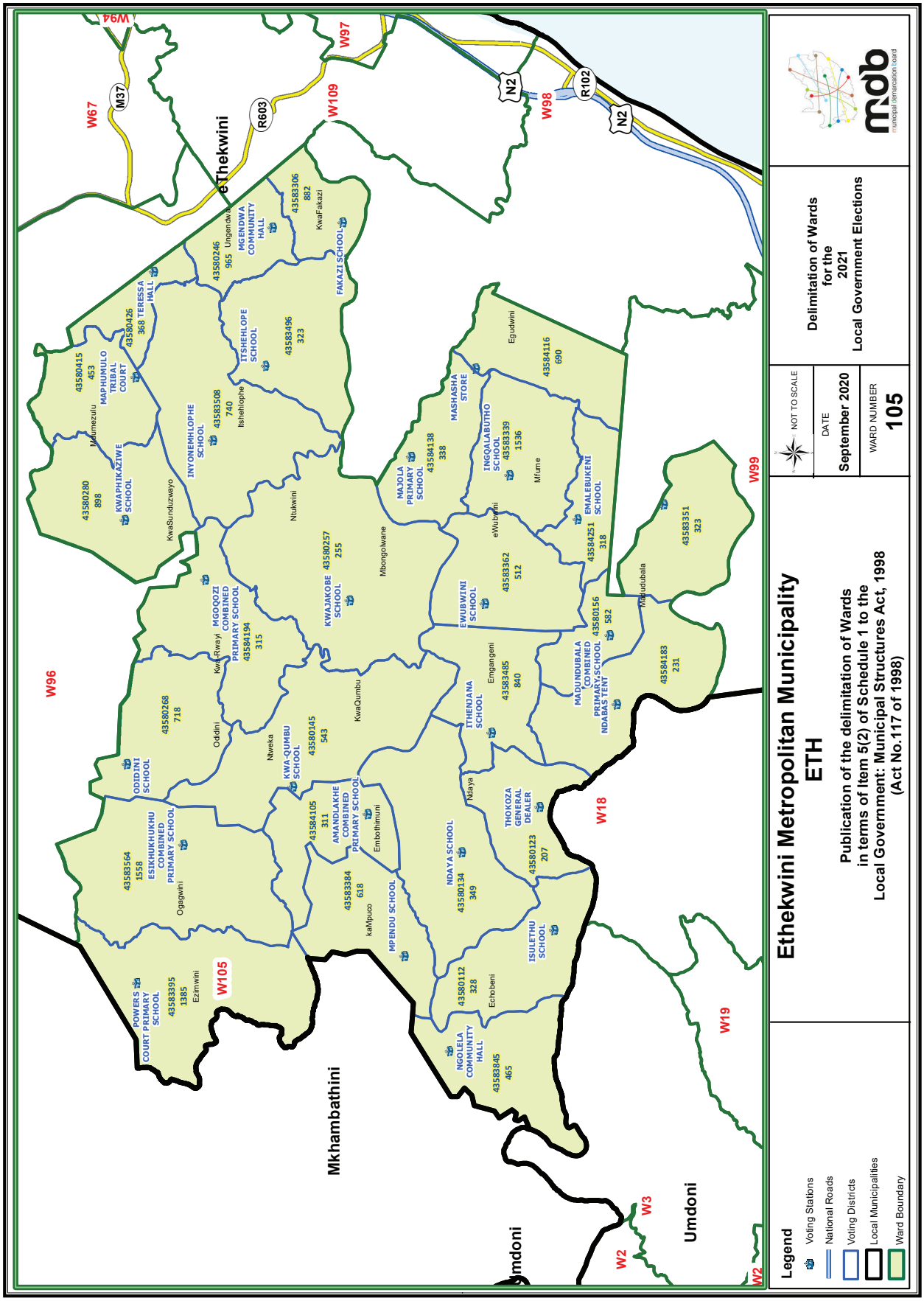
Ethekwini Metropolitan Municipality
ETH
Publication of the delimitation of Wards
in terms of Item 5(2) of Schedule 1 to the
Local Government: Municipal Structures Act, 1998
(Act No.117 of 1998)
Delimitation of Wards
for the
2021
Local Government Elections
NOT TO SCALE
DATE
September 2020
WARD NUMBER
105
mdb
municipal demarcation board
Legend
Voting Stations
National Roads
Voting Districts
Local Municipalities
Ward Boundary
eThekwini
Mkhambathini
Umdoni
W67
W94
W96
W97
W98
W99
W105
W109
W18
W19
W2
W3
M37
R603
N2
R102
POWERS COURT PRIMARY SCHOOL
43583395
1385
Ezimwini
ESIKHUKHUKHU COMBINED PRIMARY SCHOOL
43583564
1558
Ogagwini
ODIDINI SCHOOL
43580268
718
Odidini
KWAPHIKAZIWE SCHOOL
43580280
898
Mfumezulu
MAPHUMULO TRIBAL COURT
43580415
453
TERESSA HALL
43580426
368
INYONEMHLOPHE SCHOOL
43583508
740
Ishehlophe
MGOQOZI COMBINED PRIMARY SCHOOL
43584194
315
Kwa-Rwayi
KWA-QUMBU SCHOOL
43580145
543
Ntweka
KwaSunduzwayo
AMANDLAKHE COMBINED PRIMARY SCHOOL
43584105
311
Embothimuni
MPENDU SCHOOL
43583384
618
kaMpuco
KWAJAKOBE SCHOOL
43580257
255
Mbongolwane
Ntukwini
KwaQumbu
NGOLELA COMMUNITY HALL
43583845
465
NDAYA SCHOOL
43580134
349
Ndaya
Echoheni
ISULETHU SCHOOL
43580112
328
THOKOZA GENERAL DEALER
43580123
207
ITHENJANA SCHOOL
43583485
840
Emgangeni
EWUBWINI SCHOOL
43583362
512
eWubwini
MAJOLA PRIMARY SCHOOL
43584138
338
MASHASHA STORE
INGQALABUTHO SCHOOL
43583339
1536
Mfume
Egudwini
43584116
690
EMALEBUKENI SCHOOL
43584251
318
MADUNDUBALA COMBINED PRIMARY SCHOOL
43580156
582
NDABAS TENT
Madundubala
43584183
231
43583351
323
ITSHEHLOPE SCHOOL
43583496
323
MGENDWA COMMUNITY HALL
43583306
882
KwaFakazi
FAKAZI SCHOOL
43580246
965
Ungendwa

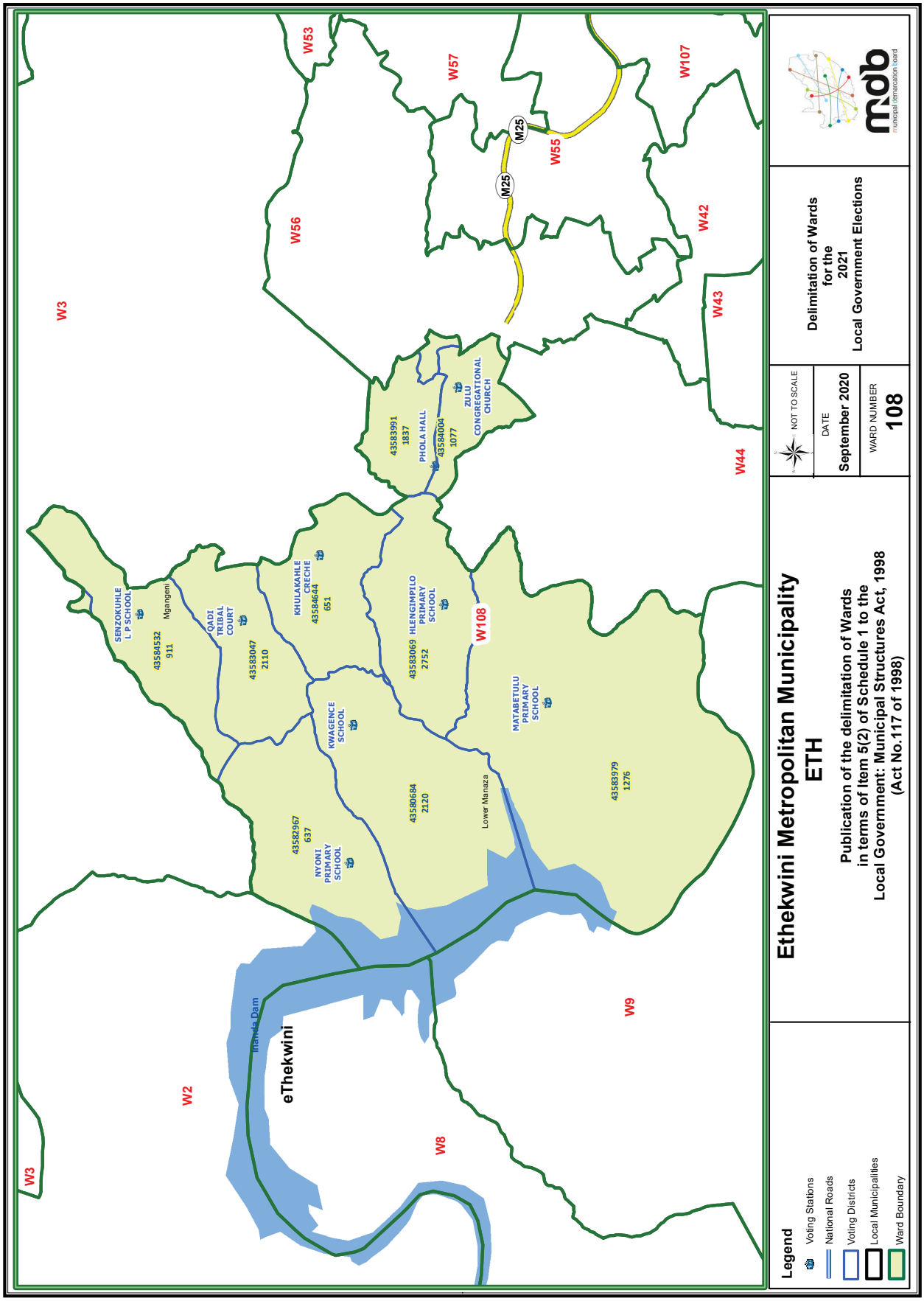
W3
W2
W8
W9
W44
W43
W42
W107
W55
W57
W53
W56
W108
eThekwini
Inanda Dam
Lower Manaza
M25
M25
SENZOKUHLE L P SCHOOL
43584532 911
Mgangeni
QADI TRIBAL COURT
43583047 2110
KHULAKAHLE CRECHE
43584644 651
KWAGENCE SCHOOL
43582967 637
NYONI PRIMARY SCHOOL
43580684 2120
43583069 HLENGIMPILO PRIMARY SCHOOL 2752
MATABETULU PRIMARY SCHOOL
43583979 1276
43583991 1837
PHOLA HALL
43584004 1077
ZULU CONGREGATIONAL CHURCH
Ethekwini Metropolitan Municipality
ETH
Publication of the delimitation of Wards
in terms of Item 5(2) of Schedule 1 to the
Local Government: Municipal Structures Act, 1998
(Act No.117 of 1998)
NOT TO SCALE
DATE
September 2020
WARD NUMBER
108
Delimitation of Wards
for the
2021
Local Government Elections
mdb
municipal demarcation board
Legend
Voting Stations
National Roads
Voting Districts
Local Municipalities
Ward Boundary

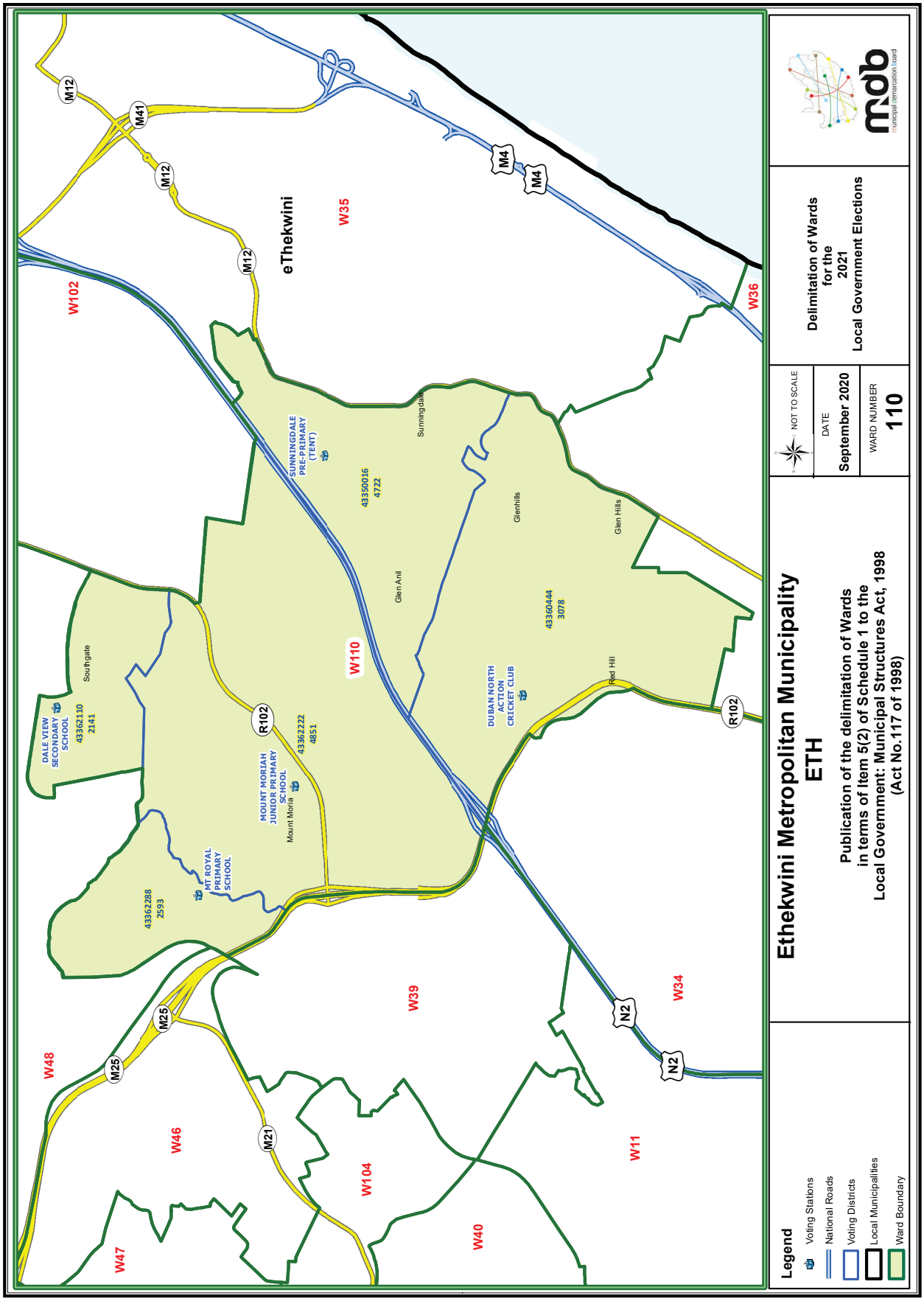
Ethekwini Metropolitan Municipality
ETH
Publication of the delimitation of Wards
in terms of Item 5(2) of Schedule 1 to the
Local Government: Municipal Structures Act, 1998
(Act No.117 of 1998)
NOT TO SCALE
DATE
September 2020
WARD NUMBER
110
Delimitation of Wards
for the
2021
Local Government Elections
mdb
municipal demarcation board
Legend
Voting Stations
National Roads
Voting Districts
Local Municipalities
Ward Boundary
eThekwini
W102
W35
W36
W110
W48
W46
W47
W39
W40
W104
W11
W34
M12
M41
M4
M25
M21
R102
N2
DALE VIEW SECONDARY SCHOOL
43362110
2141
Southgate
MOUNT MORIAH JUNIOR PRIMARY SCHOOL
Mount Moriah
43362222
4851
MT ROYAL PRIMARY SCHOOL
43362288
2593
SUNNINGDALE PRE-PRIMARY (TENT)
43350016
4722
Sunningdale
Glen Anil
Glenhills
Glen Hills
DUBAN NORTH ACTION CRICKET CLUB
43360444
3078
Red Hill

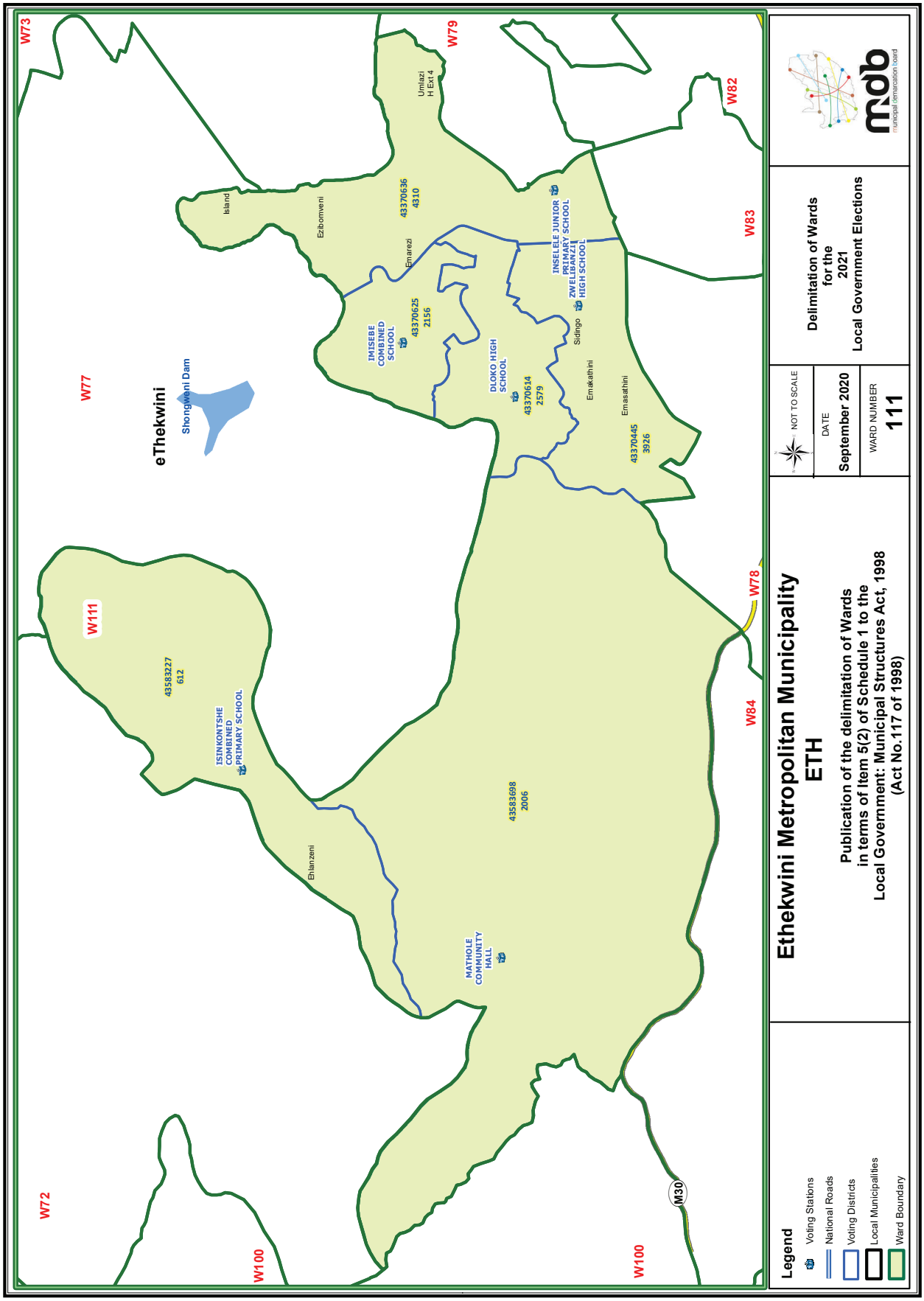
W73
W77
W79
W82
W83
W78
W84
W100
W72
W111
eThekwini
Shongweni Dam
Island
Ezibomveni
Umlazi H Ext 4
Emarezi
43370636 4310
43370625 2156
IMISEBE COMBINED SCHOOL
DLOKO HIGH SCHOOL
43370614 2579
INSELELE JUNIOR PRIMARY SCHOOL
ZWELIBANZI HIGH SCHOOL
Sidingo
Emakathini
Emasathini
43370445 3926
43583698 2006
MATHOLE COMMUNITY HALL
Ehlanzeni
43583227 612
ISINKONTSHE COMBINED PRIMARY SCHOOL
M30
Legend
Voting Stations
National Roads
Voting Districts
Local Municipalities
Ward Boundary
Ethekwini Metropolitan Municipality
ETH
Publication of the delimitation of Wards
in terms of Item 5(2) of Schedule 1 to the
Local Government: Municipal Structures Act, 1998
(Act No.117 of 1998)
NOT TO SCALE
DATE
September 2020
WARD NUMBER
111
Delimitation of Wards
for the
2021
Local Government Elections
mdb
municipal demarcation board

KWAZULU-NATAL PROVINCE

GENERAL NOTICE

MUNICIPAL DEMARCATION BOARD : DELIMITATION OF MUNICIPAL WARDS IN TERMS OF THE LOCAL GOVERNMENT : MUNICIPAL STRUCTURES ACT, 1998.

Umdoni Local Municipality

KZN212

In terms of Item 5(2) of Schedule 1 to the Local Government: Municipal Structures Act, 1998 (Act No. 117 of 1998) ("the Act") the Municipal Demarcation Board has considered written objections to its determination of wards.

Wards delimited and listed in Schedule 1 have been varied by the Board.
Wards listed in Schedule 2 have been confirmed by the Board.

MR THABO MANYONI
CHAIRPERSON: MUNICIPAL DEMARCATION BOARD

SCHEDULE 1

Ward 1 comprises of a total of 3661 registered voters.

MIN VOTERS 3244 **NORM** 3816 **MAX VOTERS** 4388

VOTING DISTRICT No.	VOTING STATION NAME	NUMBER OF VOTERS	SPLIT VD
43993299	KWA MISO COMBINED PRIMARY SCHOOL	468	
43993581	DUMAYO COMBINED PRIMARY SCHOOL	572	
43990139	COMPOSTELLA CHURCH	248	
43990128	MTHOLI COMBINED PRIMARY SCHOOL	503	
43990083	AMANDLAKAPHELI COMBINED PRIMARY SCHOOL	408	
43990061	SIVELILE JUNIOR SECONDARY SCHOOL	380	
43990072	INKANINI COMBINED PRIMARY SCHOOL	402	
43994267	KWALEMBE COMMUNITY HALL	338	
43990117	MNCINDO HIGH SCHOOL	342	

Ward 2 comprises of a total of 3985 registered voters.

MIN VOTERS 3244 **NORM** 3816 **MAX VOTERS** 4388

VOTING DISTRICT No.	VOTING STATION NAME	NUMBER OF VOTERS	SPLIT VD
43992939	MCELENI COMBINED PRIMARY SCHOOL	826	
43994368	TWO-STICK COMMUNITY HALL	337	
43994357	SEWING CENTRE	357	
43993705	ISANQULA COMBINED PRIMARY SCHOOL	502	
43993288	NDUNDUMA COMBINED PRIMARY SCHOOL	251	
43992928	KHAKHAMA COMMUNITY HALL	436	
43990106	SHUKUMISA HIGHER PRIMARY SCHOOL	253	
43990094	BHEWULA CRECHE	172	
43990274	SIYATHUTHUKA CRECHE	478	
43993592	AMANDLALATHI LOWER PRIMARY SCHOOL	373	

Ward 3 comprises of a total of 4010 registered voters.

MIN VOTERS 3244 **NORM** 3816 **MAX VOTERS** 4388

VOTING DISTRICT No.	VOTING STATION NAME	NUMBER OF VOTERS	SPLIT VD
43994515	BHEWULA COMMUNITY HALL	261	
43990331	QIKO TRIBAL COURT	200	
43992838	ZEMBENI SENIOR PRIMARY SCHOOL	1957	
43992849	NHLAYENZA LOWER PRIMARY SCHOOL	607	
43994504	NKAMPULA CRECHE	985	

Ward 4 comprises of a total of 3481 registered voters.

MIN VOTERS	3244	NORM	3816	MAX VOTERS	4388

VOTING DISTRICT No.	VOTING STATION NAME	NUMBER OF VOTERS	SPLIT VD
43990296	QUEMBE COMBINED PRIMARY SCHOOL	408	
43990308	POOVAN'S STORE	108	
43993828	KWANYUSWA SKILLS CENTRE	360	
43990173	INQANNULA COMBINED PRIMARY SCHOOL	787	
43990140	MPHAMBANYONI COMMUNITY HALL	187	
43990241	KENTERTON COMBINED PRIMARY SCHOOL	974	
43990229	MQANGQALA CRECHE	657	

Ward 5 comprises of a total of 4063 registered voters.

MIN VOTERS	3244	NORM	3816	MAX VOTERS	4388

VOTING DISTRICT No.	VOTING STATION NAME	NUMBER OF VOTERS	SPLIT VD
43990678	MAYFIELD CRECHE	549	
43993109	VUKAPHI COMBINED PRIMARY SCHOOL	1389	
43990218	SIZOPHUMELELA HIGH SCHOOL	1069	
43990207	HIMMELBERG SCHOOL	193	
43990184	ZAMANI LOWER PRIMARY SCHOOL	863	

Ward 6 comprises of a total of 4090 registered voters.

MIN VOTERS	3244	NORM	3816	MAX VOTERS	4388

VOTING DISTRICT No.	VOTING STATION NAME	NUMBER OF VOTERS	SPLIT VD
43993840	PHUNGULA PRIMARY SCHOOL	526	
43990320	VELANAWE COMBINED PRIMARY SCHOOL	230	
43992771	BRAEMAR PRIMARY SCHOOL	873	
43993165	ISULABASHA COMBINED PRIMARY SCHOOL	1236	
43994818	ASSEMBLES OF GOD FELLOWSHIP	469	
43990285	MAHLATHINI MPCC	756	

Ward 8 comprises of a total of 3764 registered voters.

MIN VOTERS	3244	NORM	3816	MAX VOTERS	4388

VOTING DISTRICT No.	VOTING STATION NAME	NUMBER OF VOTERS	SPLIT VD
43990634	VUSISIZWE HIGHER PRIMARY SCHOOL	1629	
43990612	JABULASAGA CRECHE	835	
43990601	BONGUMBHELE SENIOR PRIMARY SCHOOL	1300	Y

Ward 11 comprises of a total of 3961 registered voters.

MIN VOTERS 3244 **NORM** 3816 **MAX VOTERS** 4388

VOTING DISTRICT No.	VOTING STATION NAME	NUMBER OF VOTERS	SPLIT VD
43993817	ST ODILO PRIMARY SCHOOL	307	
43990623	ZAMANI CRECHE	933	
44060037	UMZINTO MUNICIPAL BOARDROOM	1575	
44060060	SHAYAMOYA LIBRARY	614	
44060082	ELLINGHAM HALL-STRATHEARME HOSTEL	186	
43994166	MBILI FARM HALL	346	

Ward 19 comprises of a total of 3651 registered voters.

MIN VOTERS 3244 **NORM** 3816 **MAX VOTERS** 4388

VOTING DISTRICT No.	VOTING STATION NAME	NUMBER OF VOTERS	SPLIT VD
43990432	CELOKUHLE HIGHER PRIMARY SCHOOL	1273	
43992760	UCC DUDUDU CHURCH HALL	1133	
43993176	NTONTONTO COMBINED PRIMARY SCHOOL	208	
43994021	SWELIHLE CRECHE	716	
43994199	MAHLABATHINI CRECHE	83	
43994829	MACEBO JUNIOR PRIMARY SCHOOL	238	

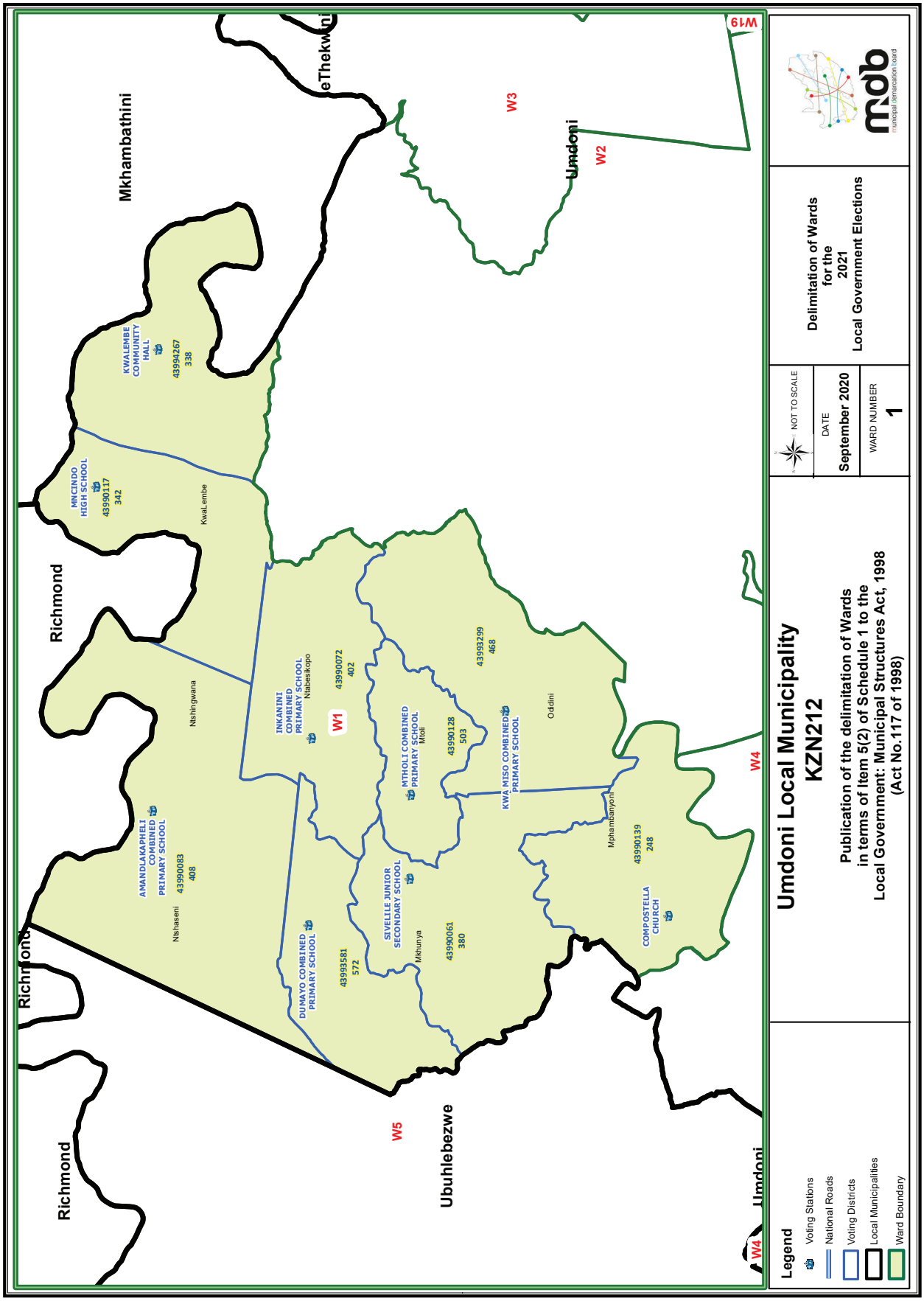
Richmond
Richmond
Richmond
Mkhambathini
eThekwini
Umdoni
Ubuhlebezwe
Umdoni
W1
W2
W3
W4
W4
W5
W19
MNCINDO HIGH SCHOOL
43990117
342
KwaLembe
KWALEMBE COMMUNITY HALL
43994267
338
Nshingwana
AMANDLAKAPHELI COMBINED PRIMARY SCHOOL
43990083
408
Nshaseni
INKANJINI COMBINED PRIMARY SCHOOL
Ntabesikopo
43990072
402
DUMAYO COMBINED PRIMARY SCHOOL
43993581
572
SIVELILE JUNIOR SECONDARY SCHOOL
Mkhunya
43990061
380
MTHOLI COMBINED PRIMARY SCHOOL
Mobi
43990128
503
43993299
468
KWA MISO COMBINED PRIMARY SCHOOL
Oddini
Mphambanyoni
43990139
248
COMPOSTELLA CHURCH
Umdoni Local Municipality
KZN212
Publication of the delimitation of Wards
in terms of Item 5(2) of Schedule 1 to the
Local Government: Municipal Structures Act, 1998
(Act No.117 of 1998)
NOT TO SCALE
DATE
September 2020
WARD NUMBER
1
Delimitation of Wards
for the
2021
Local Government Elections
mdb
municipal demarcation board
Legend
Voting Stations
National Roads
Voting Districts
Local Municipalities
Ward Boundary

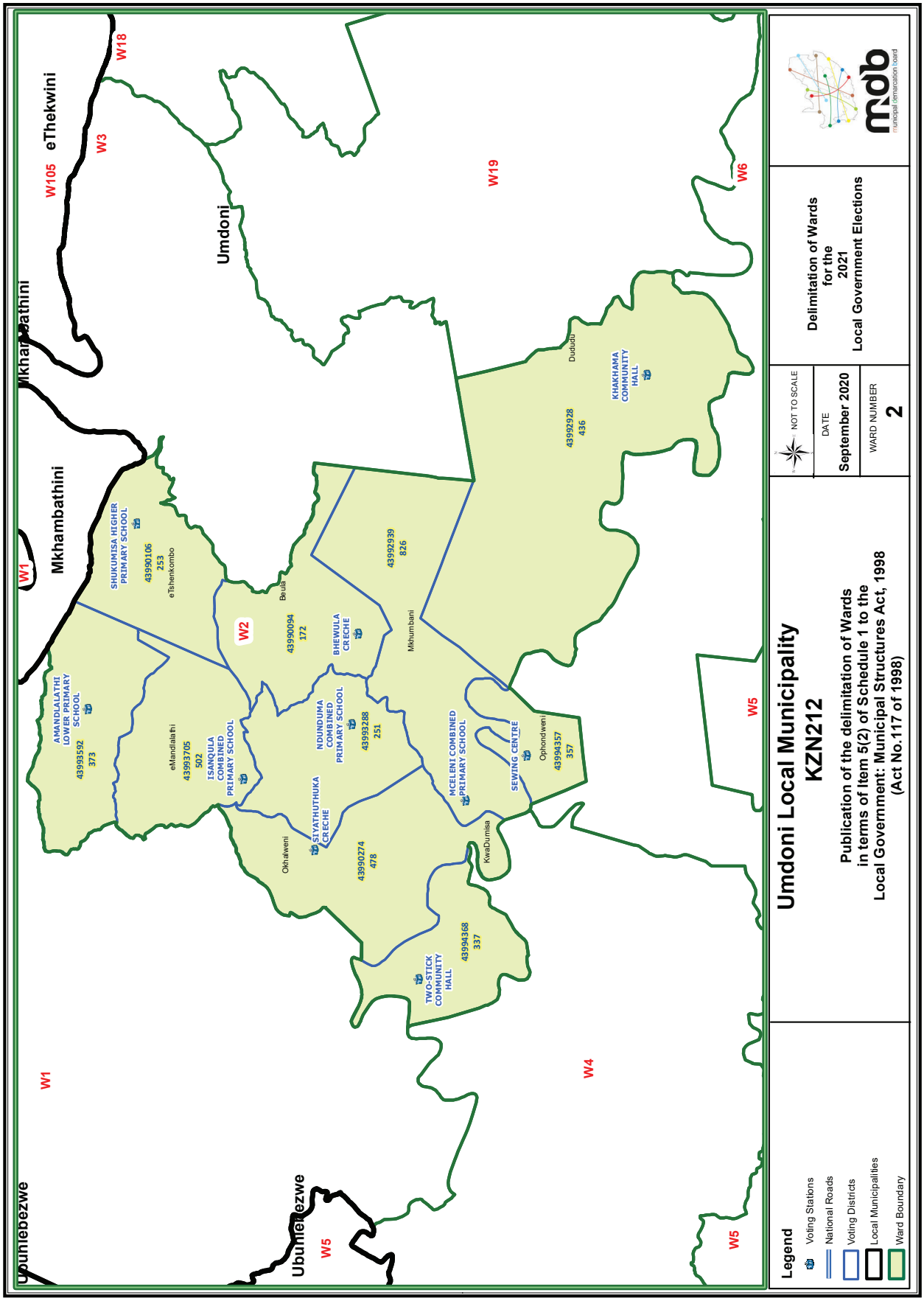
Umdoni Local Municipality
KZN212
Publication of the delimitation of Wards
in terms of Item 5(2) of Schedule 1 to the
Local Government: Municipal Structures Act, 1998
(Act No.117 of 1998)
Delimitation of Wards
for the
2021
Local Government Elections
NOT TO SCALE
DATE
September 2020
WARD NUMBER
2
mdb
municipal demarcation board
Legend
Voting Stations
National Roads
Voting Districts
Local Municipalities
Ward Boundary
Umdoni
Mkhambathini
eThekwini
Ubuhlebezwe
Ubumbezwe
W1
W2
W3
W4
W5
W6
W18
W19
W105
AMANDALATHI LOWER PRIMARY SCHOOL
43993592
373
SHUKUMISA HIGHER PRIMARY SCHOOL
43990106
253
eTshenkombo
eMandlalathi
43993705
502
ISANQULA COMBINED PRIMARY SCHOOL
Beula
43990094
172
BHEWULA CRECHE
NDUNDUMA COMBINED PRIMARY SCHOOL
43993288
251
SIYATHUTHUKA CRECHE
Okhalweni
43990274
478
Mkhumbani
43992939
826
MCELENI COMBINED PRIMARY SCHOOL
KwaDumisa
TWO-STICK COMMUNITY HALL
43994368
337
SEWING CENTRE
Ophondweni
43994357
357
Dududu
43992928
436
KHAKHAMA COMMUNITY HALL

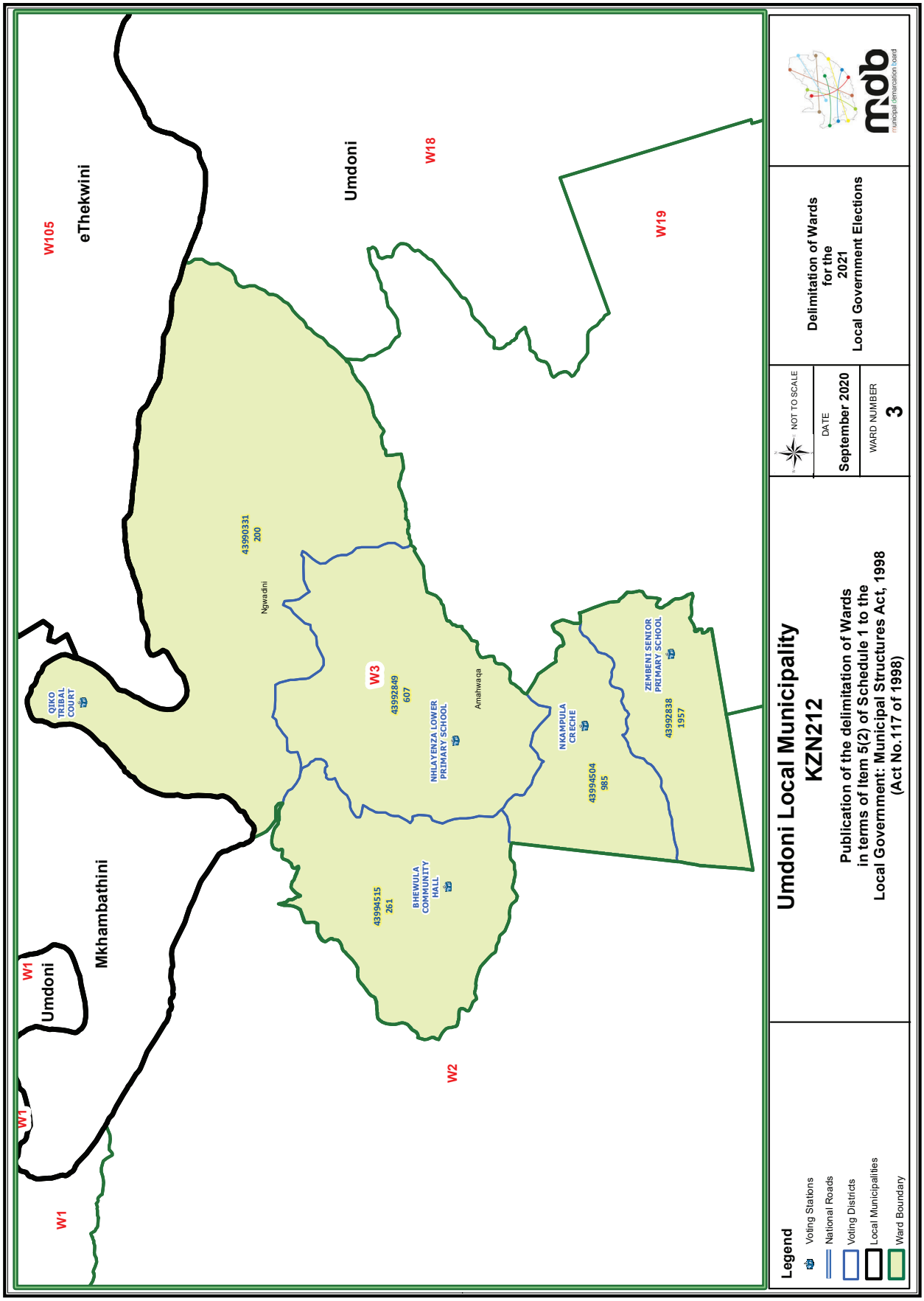
W105
eThekwini
Umdoni
W18
W19
W1
Umdoni
Mkhambathini
W1
W1
QIKO TRIBAL COURT
43990331
200
Ngwadini
W3
43992849
607
NHLAYENZA LOWER PRIMARY SCHOOL
Amahwaqa
NKAMPULA CRECHE
43994504
985
ZEMBENI SENIOR PRIMARY SCHOOL
43992838
1957
43994515
261
BHEWULA COMMUNITY HALL
W2
Umdoni Local Municipality
KZN212
Publication of the delimitation of Wards
in terms of Item 5(2) of Schedule 1 to the
Local Government: Municipal Structures Act, 1998
(Act No.117 of 1998)
NOT TO SCALE
DATE
September 2020
WARD NUMBER
3
Delimitation of Wards
for the
2021
Local Government Elections
mdb
municipal demarcation board
Legend
Voting Stations
National Roads
Voting Districts
Local Municipalities
Ward Boundary

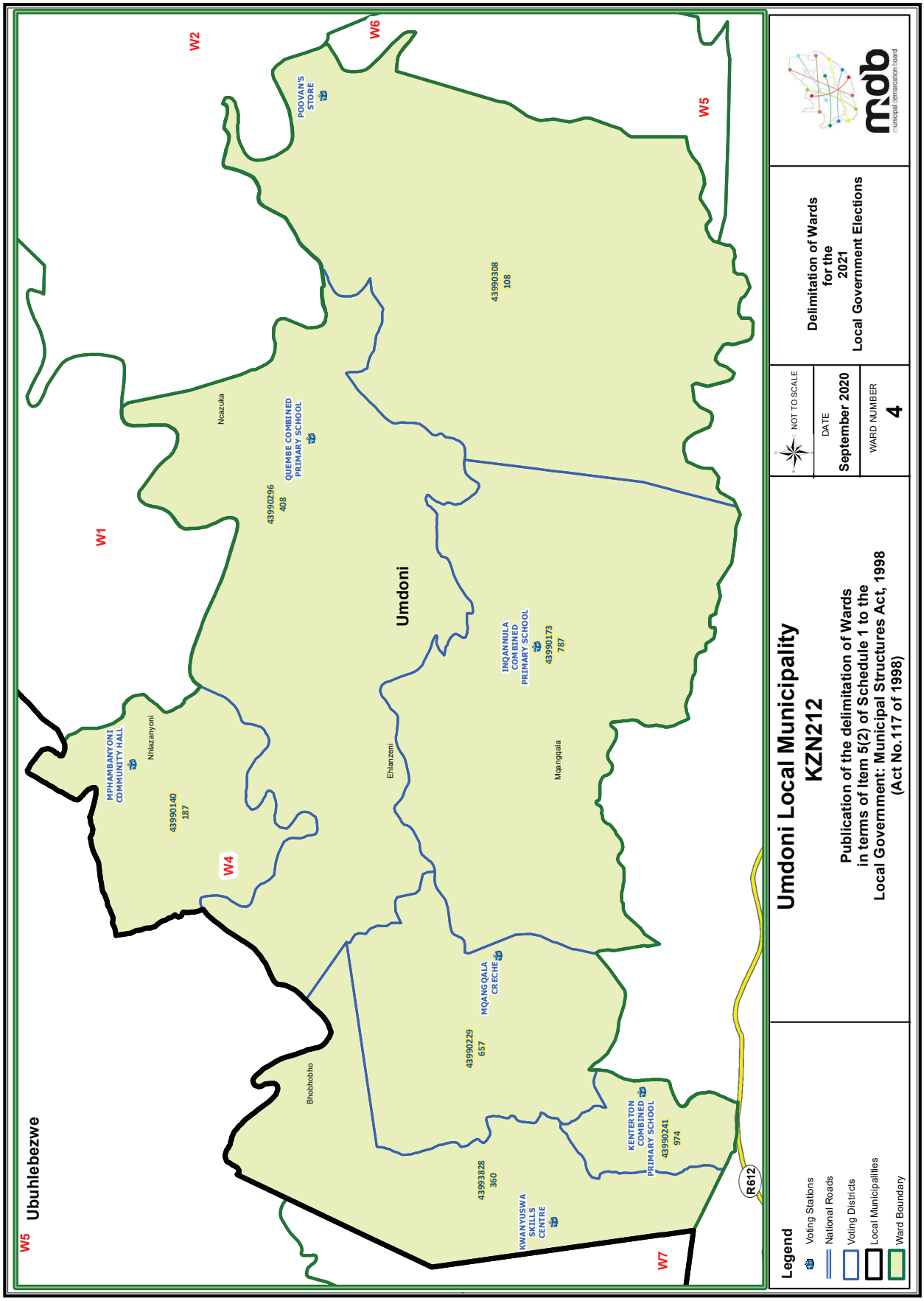
Ubuhlebezwe
W5
W1
W2
W4
W6
W5
W7
Umdoni
Nhlazanyoni
Ntazuka
Ehlanzeni
Mqangqala
Bhobhobho
MPHAMBANYONI COMMUNITY HALL
43990140
187
QUEMBE COMBINED PRIMARY SCHOOL
43990296
408
POOVAN'S STORE
43990308
108
INQANNULA COMBINED PRIMARY SCHOOL
43990173
787
MQANGQALA CRECHE
43990229
657
KWANYUSWA SKILLS CENTRE
43993828
360
KENTERTON COMBINED PRIMARY SCHOOL
43990241
974
R612
Legend
Voting Stations
National Roads
Voting Districts
Local Municipalities
Ward Boundary
Umdoni Local Municipality
KZN212
Publication of the delimitation of Wards
in terms of Item 5(2) of Schedule 1 to the
Local Government: Municipal Structures Act, 1998
(Act No.117 of 1998)
NOT TO SCALE
DATE
September 2020
WARD NUMBER
4
Delimitation of Wards
for the
2021
Local Government Elections
mdb
municipal demarcation board

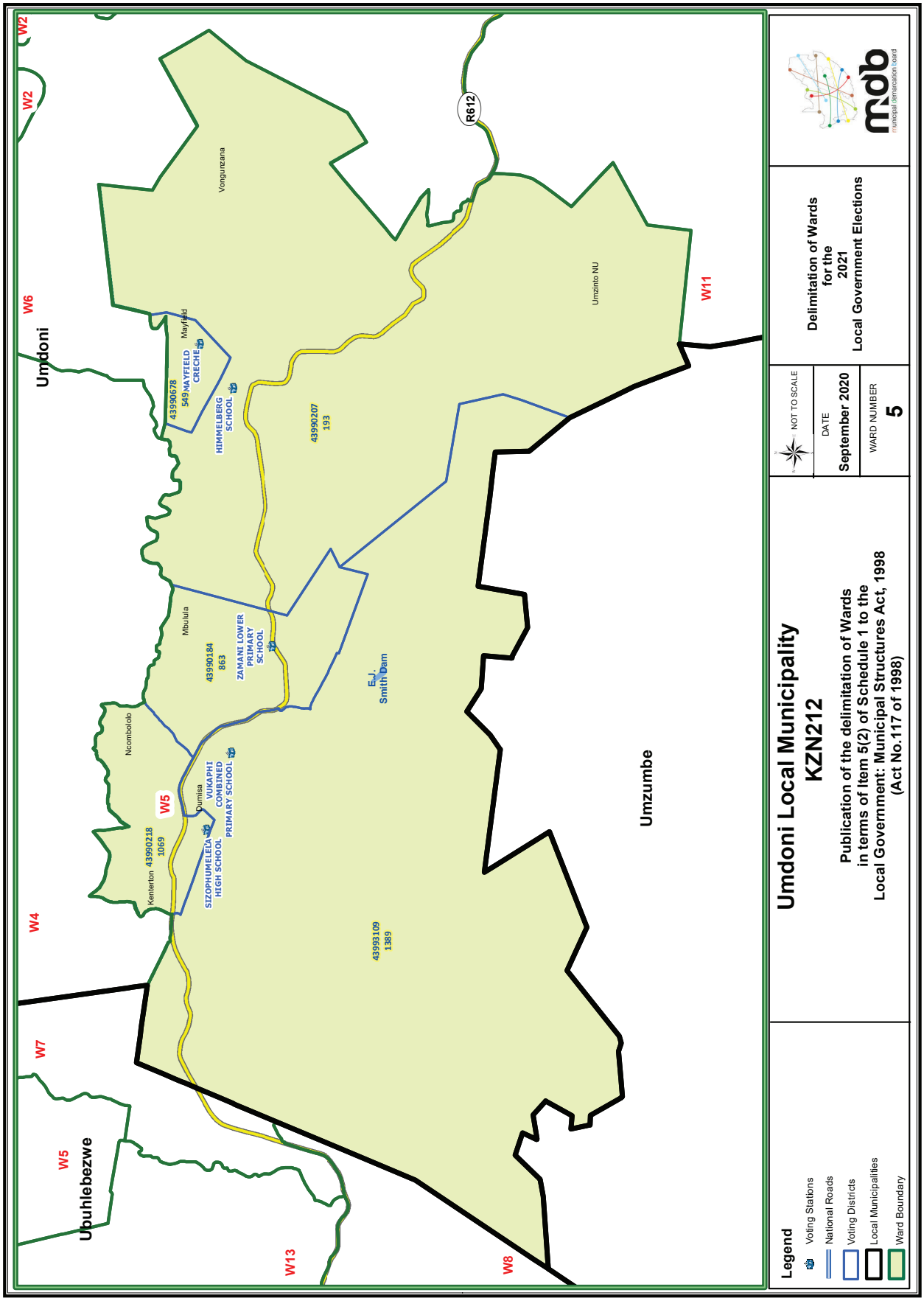
Umdoni Local Municipality
KZN212
Publication of the delimitation of Wards in terms of Item 5(2) of Schedule 1 to the Local Government: Municipal Structures Act, 1998 (Act No.117 of 1998)
NOT TO SCALE
DATE
September 2020
WARD NUMBER
5
Delimitation of Wards for the 2021 Local Government Elections
mdb
municipal demarcation board
Legend
Voting Stations
National Roads
Voting Districts
Local Municipalities
Ward Boundary
Umdoni
Ubuhlebezwe
Umzumbe
W2
W2
W6
W4
W7
W5
W5
W13
W8
W11
R612
Vongurzana
Mayfield
Mbulula
Ncombololo
Kenterton
Dumisa
Umzinto NU
43990678
549
MAYFIELD CRECHE
HIMMELBERG SCHOOL
43990207
193
43990184
863
ZAMANI LOWER PRIMARY SCHOOL
E.J. Smith Dam
43990218
1069
SIZOPHUMELELA HIGH SCHOOL
VIKAPHI COMBINED PRIMARY SCHOOL
43993109
1389

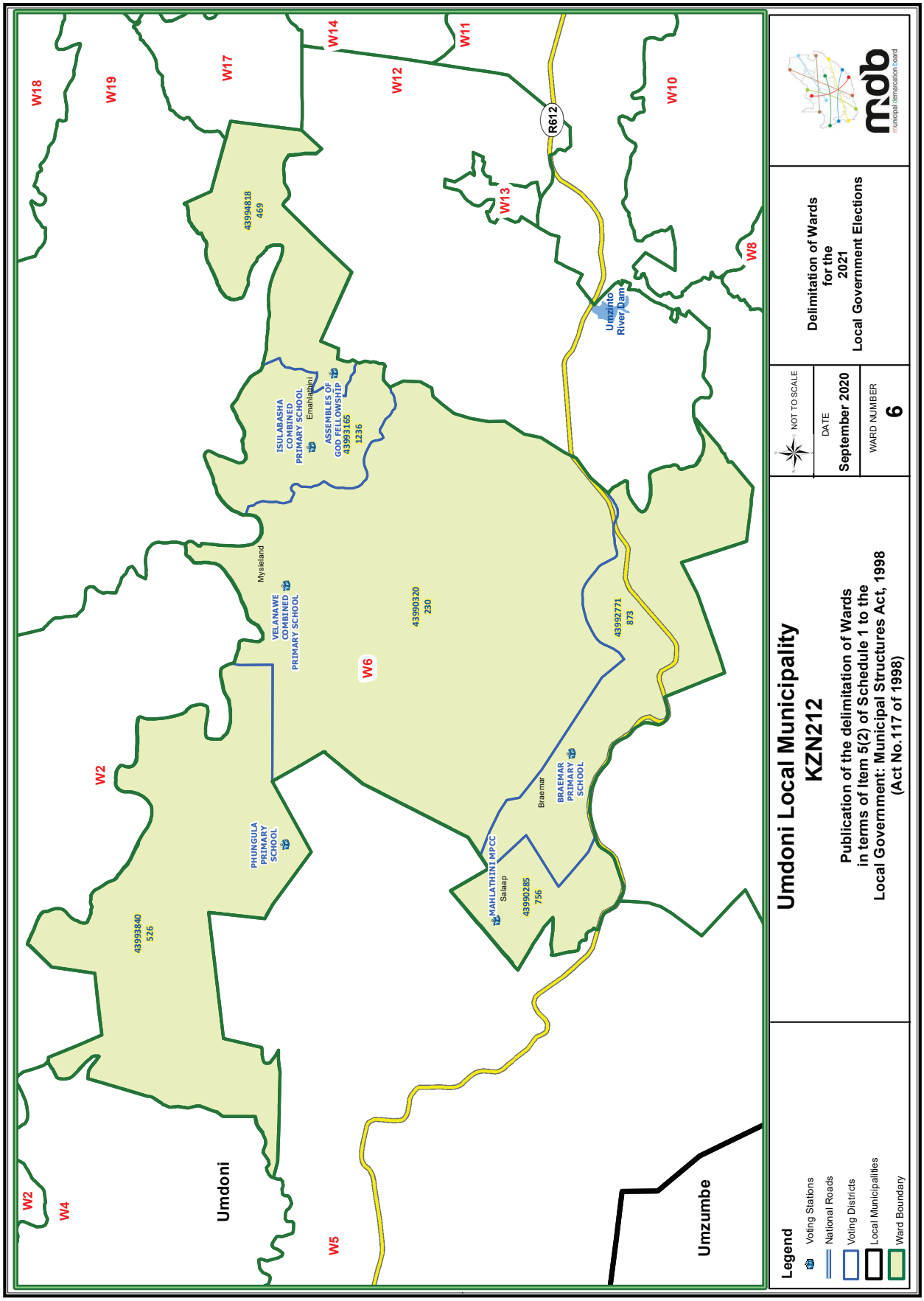
W18
W19
W17
W14
W11
W12
W10
W13
W8
W2
W4
W5
W6
R612
Umdoni
Umzumbe
43994818
469
ISULABASHA COMBINED PRIMARY SCHOOL
Emahlathini
ASSEMBLES OF GOD FELLOWSHIP
43993165
1236
Mysieland
VELANAWE COMBINED PRIMARY SCHOOL
43990320
230
Umzinto River Dam
43992771
873
BRAEMAR PRIMARY SCHOOL
Braemar
MAHLATHINI MPCC
Salaap
43990285
756
PHUNGULA PRIMARY SCHOOL
43993840
526
Legend
Voting Stations
National Roads
Voting Districts
Local Municipalities
Ward Boundary
Umdoni Local Municipality
KZN212
Publication of the delimitation of Wards
in terms of Item 5(2) of Schedule 1 to the
Local Government: Municipal Structures Act, 1998
(Act No.117 of 1998)
NOT TO SCALE
DATE
September 2020
WARD NUMBER
6
Delimitation of Wards
for the
2021
Local Government Elections
mdb
municipal demarcation board

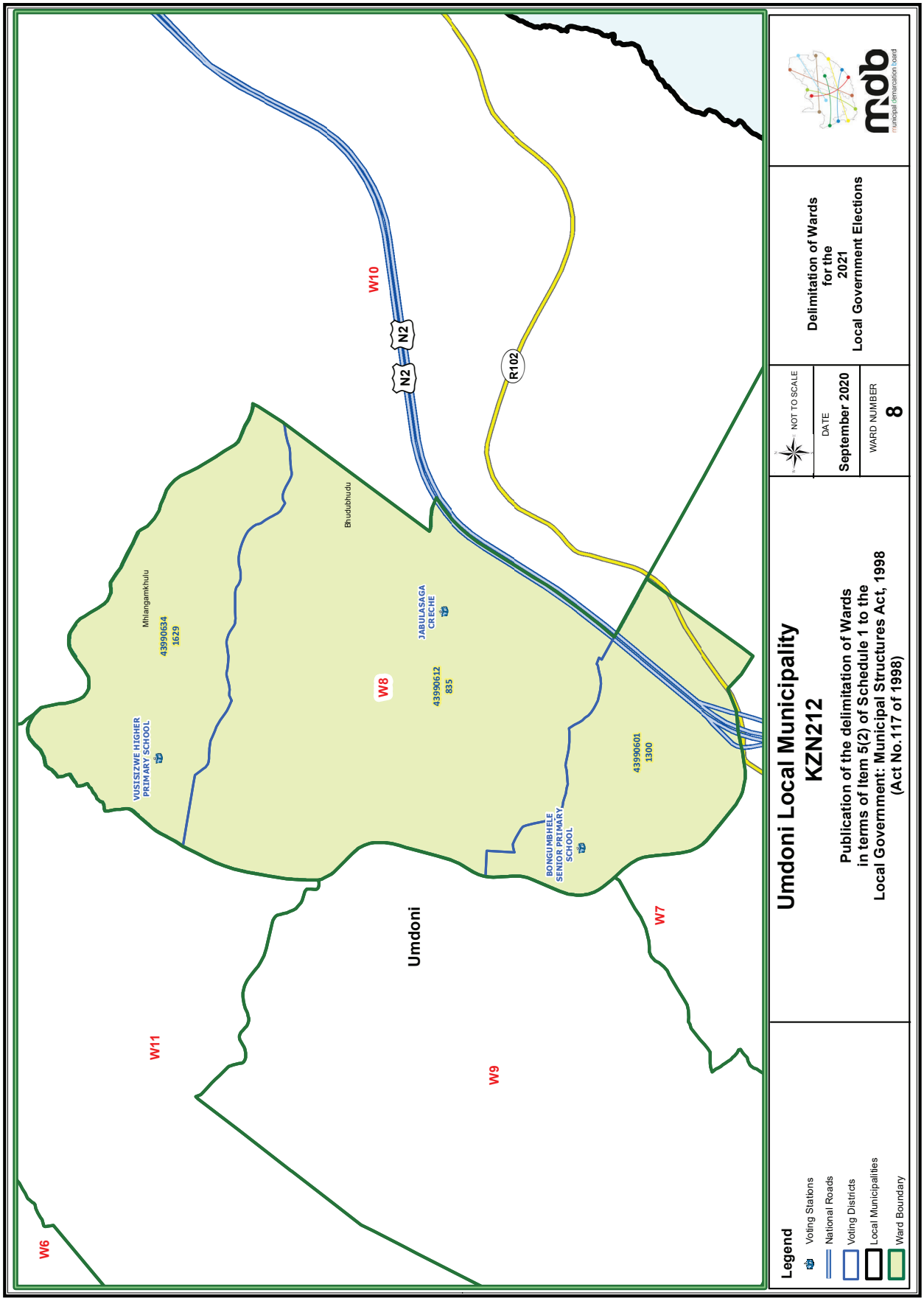
W6
W11
W10
W9
W8
W7
Umdoni
N2
N2
R102
Mhlangamkhulu
Bhudubhudu
VUSISIZWE HIGHER PRIMARY SCHOOL
4399034
1629
JABULASAGA CRECHE
4399612
835
BONGUMBHELE SENIOR PRIMARY SCHOOL
4399601
1300
Legend
Voting Stations
National Roads
Voting Districts
Local Municipalities
Ward Boundary
Umdoni Local Municipality
KZN212
Publication of the delimitation of Wards
in terms of Item 5(2) of Schedule 1 to the
Local Government: Municipal Structures Act, 1998
(Act No.117 of 1998)
NOT TO SCALE
DATE
September 2020
WARD NUMBER
8
Delimitation of Wards
for the
2021
Local Government Elections
mdb
municipal demarcation board

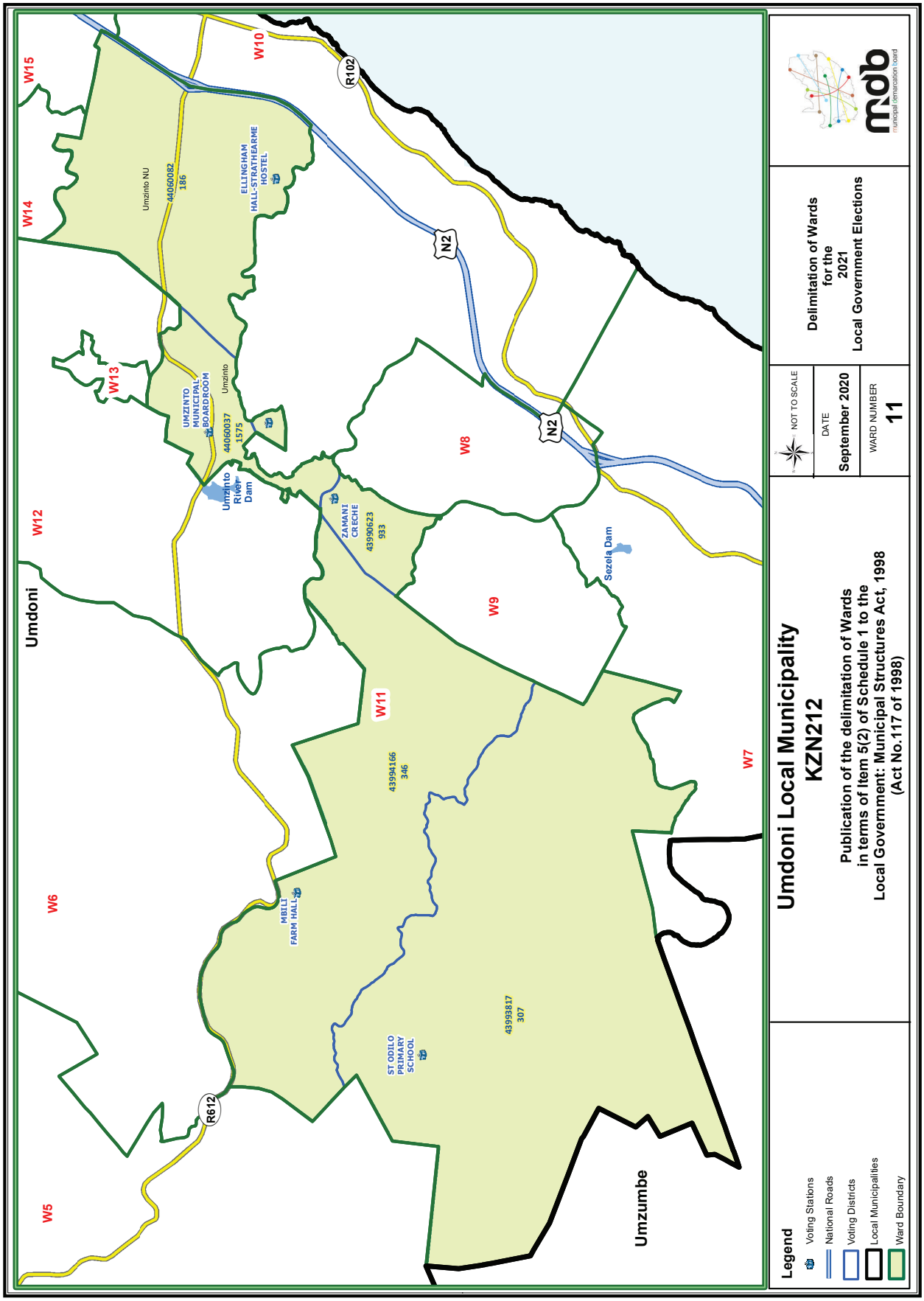
Umdoni Local Municipality
KZN212
Publication of the delimitation of Wards
in terms of Item 5(2) of Schedule 1 to the
Local Government: Municipal Structures Act, 1998
(Act No.117 of 1998)
NOT TO SCALE
DATE
September 2020
WARD NUMBER
11
Delimitation of Wards
for the
2021
Local Government Elections
mdb
municipal demarcation board
Legend
Voting Stations
National Roads
Voting Districts
Local Municipalities
Ward Boundary
Umdoni
Umzumbe
W5
W6
W7
W8
W9
W10
W11
W12
W13
W14
W15
R612
R102
N2
N2
Umzinto NU
44060082
186
ELLINGHAM
HALL-STRATHEARME
HOSTEL
UMZINTO
MUNICIPAL
BOARDROOM
Umzinto
44060037
1575
Umzinto
River
Dam
ZAMANI
CRECHE
43990623
933
Sezela Dam
43994166
346
MBILI
FARM HALL
ST ODILO
PRIMARY
SCHOOL
43993817
307

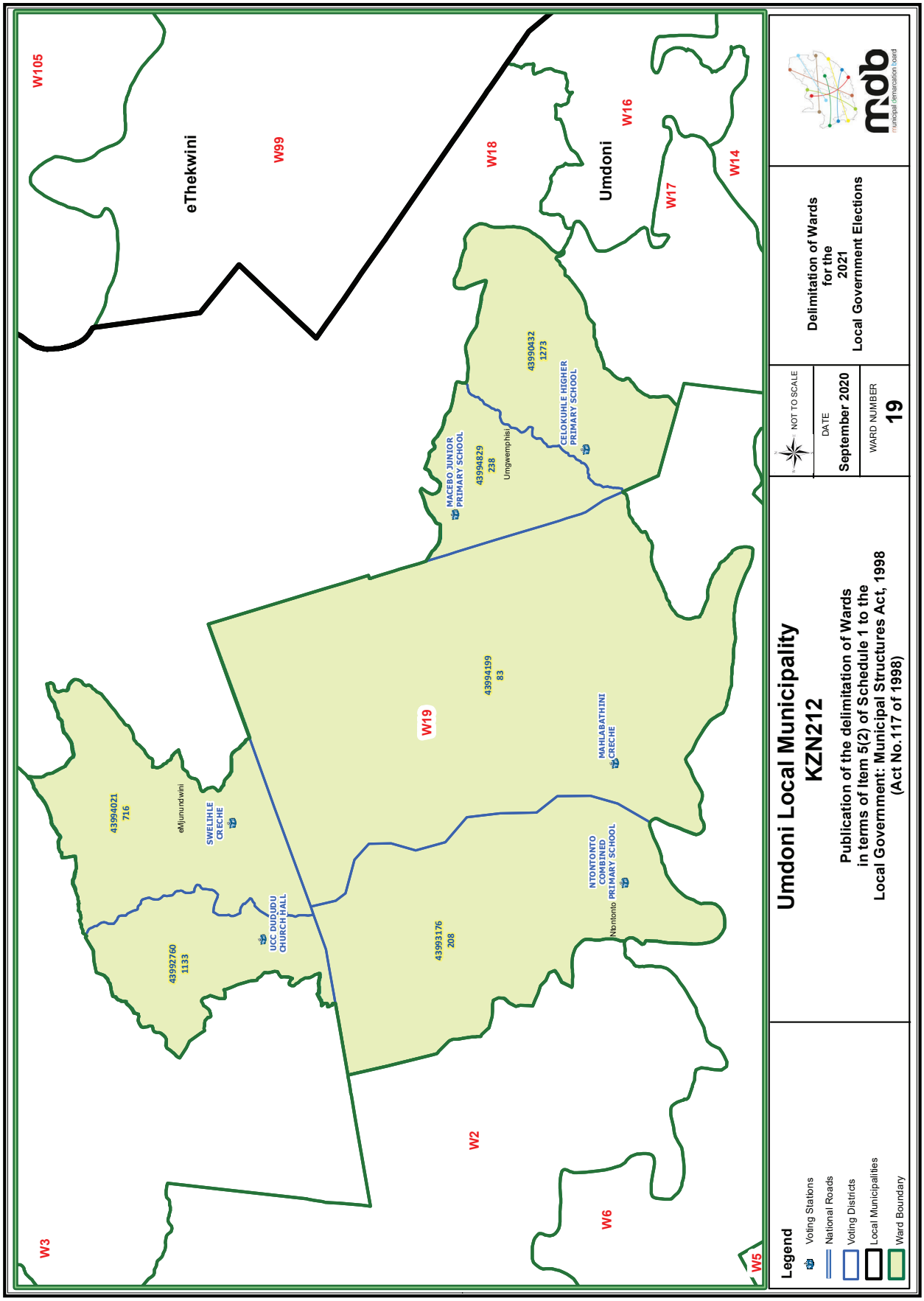
W105
eThekwini
W99
W18
Umdoni
W16
W17
W14
43990432
1273
CELOKUHLE HIGHER PRIMARY SCHOOL
MACEBO JUNIOR PRIMARY SCHOOL
43994829
238
Umgwemphisi
43994199
83
W19
MAHLABATHINI CRECHE
NTONTONTO COMBINED PRIMARY SCHOOL
Ntontonto
43993176
208
W2
W6
W5
W3
43994021
716
eMjunundwini
SWELIHLE CRECHE
UCC DUDUDU CHURCH HALL
43992760
1133
Legend
Voting Stations
National Roads
Voting Districts
Local Municipalities
Ward Boundary
Umdoni Local Municipality
KZN212
Publication of the delimitation of Wards
in terms of Item 5(2) of Schedule 1 to the
Local Government: Municipal Structures Act, 1998
(Act No.117 of 1998)
NOT TO SCALE
DATE
September 2020
WARD NUMBER
19
Delimitation of Wards
for the
2021
Local Government Elections
mdb
municipal demarcation board

KWAZULU-NATAL PROVINCE

GENERAL NOTICE

MUNICIPAL DEMARCATION BOARD : DELIMITATION OF MUNICIPAL WARDS IN TERMS OF THE LOCAL GOVERNMENT : MUNICIPAL STRUCTURES ACT, 1998.

uMngeni Local Municipality

KZN222

In terms of Item 5(2) of Schedule 1 to the Local Government: Municipal Structures Act, 1998 (Act No. 117 of 1998) ("the Act") the Municipal Demarcation Board has considered written objections to its determination of wards.

Wards delimited and listed in Schedule 1 have been varied by the Board.
Wards listed in Schedule 2 have been confirmed by the Board.

MR THABO MANYONI
CHAIRPERSON: MUNICIPAL DEMARCATION BOARD

SCHEDULE 1

Ward 1 comprises of a total of 3818 **registered voters.**

MIN VOTERS	3492	NORM	4108	MAX VOTERS	4724

VOTING DISTRICT No.	VOTING STATION NAME	NUMBER OF VOTERS	SPLIT VD
43870169	HOWICK INDOOR CENTRE	746	
43870024	HOWICK WEST COMMUNITY HALL	3072	

Ward 2 comprises of a total of 4620 **registered voters.**

MIN VOTERS	3492	NORM	4108	MAX VOTERS	4724

VOTING DISTRICT No.	VOTING STATION NAME	NUMBER OF VOTERS	SPLIT VD
43870013	HOWICK PREP SCHOOL	1811	
43870114	HOWICK HIGH SCHOOL	1809	
43870091	THEMBELIHLE PRIMARY SCHOOL	1000	Y

Ward 5 comprises of a total of 4563 **registered voters.**

MIN VOTERS	3492	NORM	4108	MAX VOTERS	4724

VOTING DISTRICT No.	VOTING STATION NAME	NUMBER OF VOTERS	SPLIT VD
43773262	TRIANDRA FARM SCHOOL	531	
43774443	YARROW PRIMARY SCHOOL	508	
43870091	THEMBELIHLE PRIMARY SCHOOL	1561	Y
43773273	HAWKSTONE PRIMARY SCHOOL	1963	

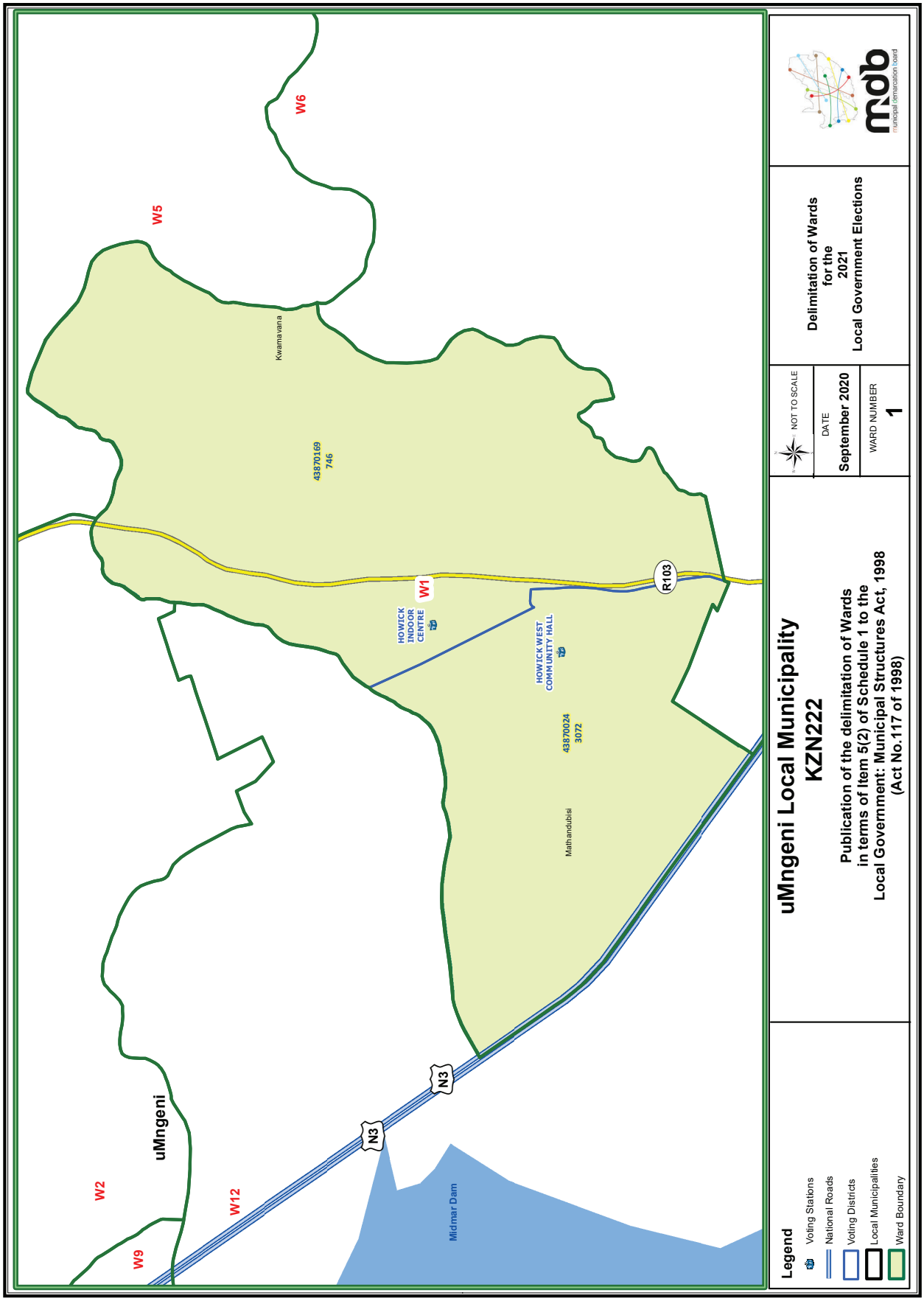
W6
W5
Kwamavana
43870169
746
W1
HOWICK
INDOOR
CENTRE
HOWICK WEST
COMMUNITY HALL
43870024
3072
Mathandubisi
R103
N3
N3
Midmar Dam
uMngeni
W2
W9
W12
Legend
Voting Stations
National Roads
Voting Districts
Local Municipalities
Ward Boundary
uMngeni Local Municipality
KZN222
Publication of the delimitation of Wards
in terms of Item 5(2) of Schedule 1 to the
Local Government: Municipal Structures Act, 1998
(Act No.117 of 1998)
NOT TO SCALE
DATE
September 2020
WARD NUMBER
1
Delimitation of Wards
for the
2021
Local Government Elections
mdb
municipal demarcation board

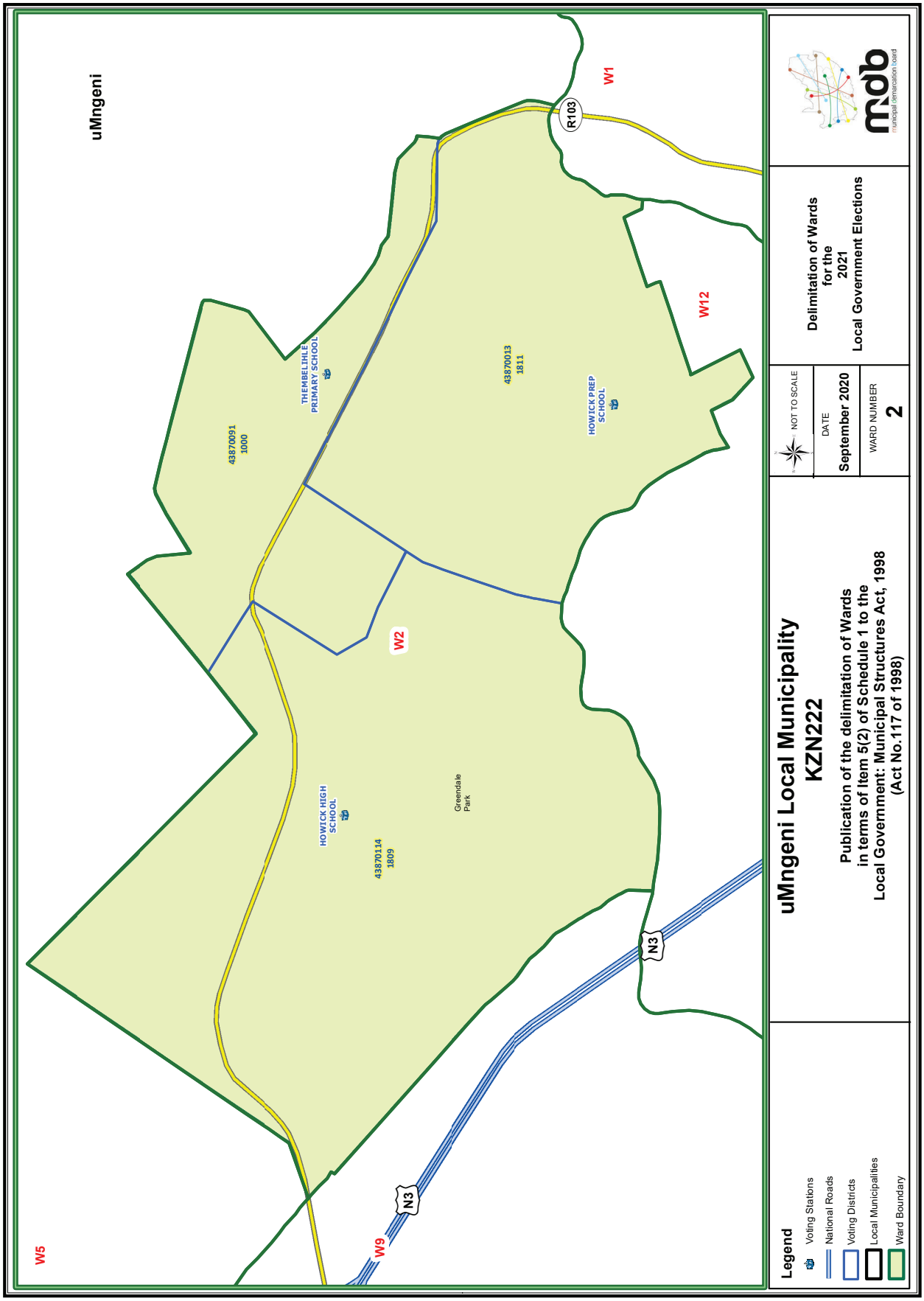
uMngeni
W5
W9
N3
N3
W2
W12
W1
R103
THEMBELIHLE PRIMARY SCHOOL
HOWICK HIGH SCHOOL
HOWICK PREP SCHOOL
4387091 1000
4387114 1809
43870013 1811
Greendale Park
Legend
Voting Stations
National Roads
Voting Districts
Local Municipalities
Ward Boundary
uMngeni Local Municipality
KZN222
Publication of the delimitation of Wards in terms of Item 5(2) of Schedule 1 to the Local Government: Municipal Structures Act, 1998 (Act No.117 of 1998)
NOT TO SCALE
DATE
September 2020
WARD NUMBER
2
Delimitation of Wards for the 2021 Local Government Elections
mdb
municipal demarcation board

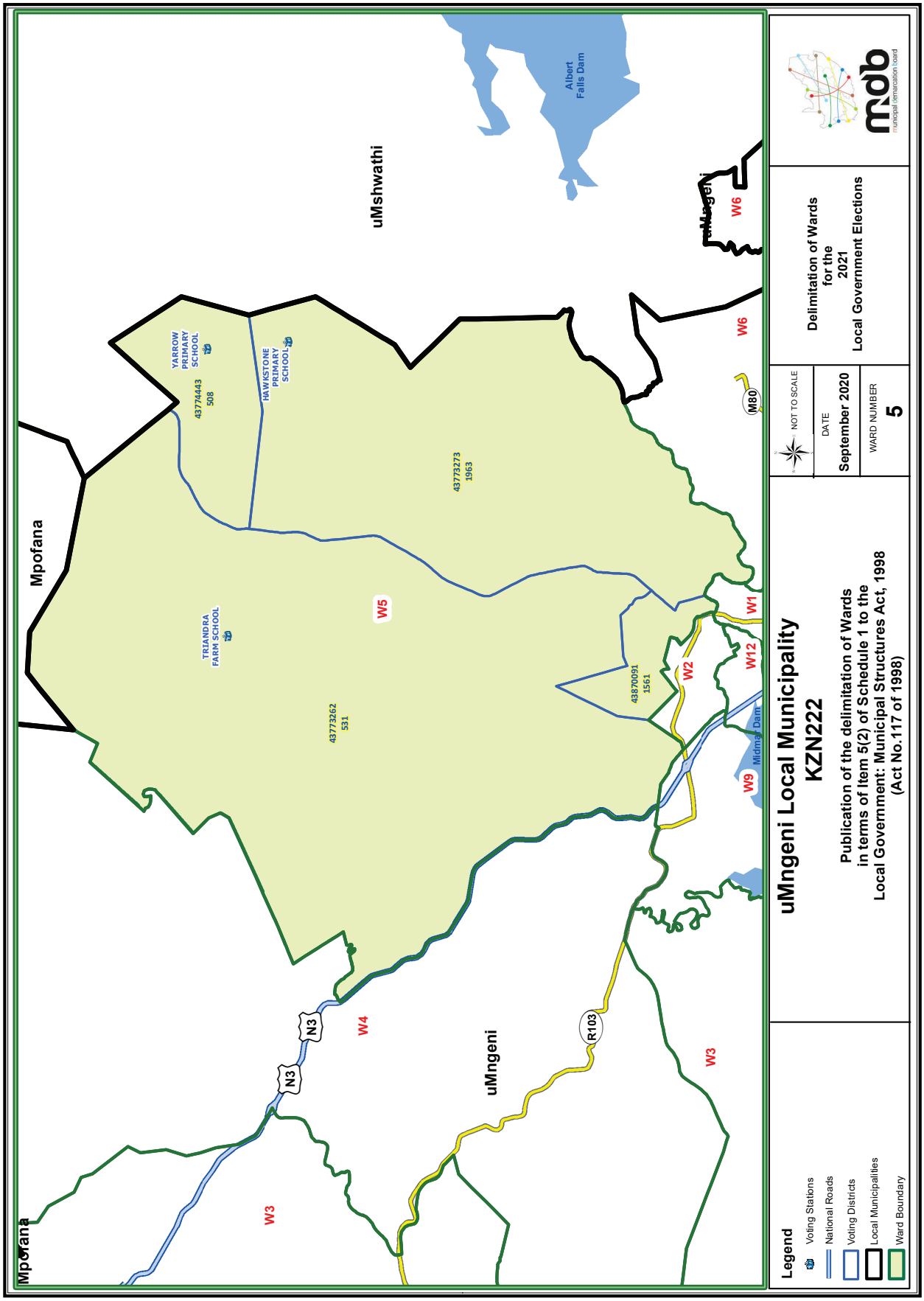
Mpofana
uMshwathi
uMngeni
Albert Falls Dam
Midmar Dam
YARROW PRIMARY SCHOOL
43774443
508
HAWKSTONE PRIMARY SCHOOL
43773273
1963
TRIANDRA FARM SCHOOL
43773262
531
43870091
1561
W1
W2
W3
W4
W5
W6
W9
W12
N3
R103
M80
Legend
Voting Stations
National Roads
Voting Districts
Local Municipalities
Ward Boundary
uMngeni Local Municipality
KZN222
Publication of the delimitation of Wards
in terms of Item 5(2) of Schedule 1 to the
Local Government: Municipal Structures Act, 1998
(Act No.117 of 1998)
NOT TO SCALE
DATE
September 2020
WARD NUMBER
5
Delimitation of Wards
for the
2021
Local Government Elections
mdb
municipal demarcation board

KWAZULU-NATAL PROVINCE

GENERAL NOTICE

MUNICIPAL DEMARCATION BOARD : DELIMITATION OF MUNICIPAL WARDS IN TERMS OF THE LOCAL GOVERNMENT : MUNICIPAL STRUCTURES ACT, 1998.

Inkosi Langalibalele Local Municipality

KZN237

In terms of Item 5(2) of Schedule 1 to the Local Government: Municipal Structures Act, 1998 (Act No. 117 of 1998) ("the Act") the Municipal Demarcation Board has considered written objections to its determination of wards.

Wards delimited and listed in Schedule 1 have been varied by the Board.
Wards listed in Schedule 2 have been confirmed by the Board.

MR THABO MANYONI
CHAIRPERSON: MUNICIPAL DEMARCATION BOARD

SCHEDULE 1

Ward 11 comprises of a total of 4457 registered voters.

MIN VOTERS	3471	NORM	4083	MAX VOTERS	4695

VOTING DISTRICT No.	VOTING STATION NAME	NUMBER OF VOTERS	SPLIT VD
43692958	BEACON HILL TENT	108	
43692037	VULEKENI PRIMARY SCHOOL	132	
43692970	STOCKTON PRIMARY SCHOOL	101	
43730164	CELUKUPHIWA COMBINED SCHOOL	25	Y
43692329	ZAMUKWAZI COMBINED PRIMARY SCHOOL	372	
43692307	MANKONJANE PRIMARY SCHOOL	1297	
43692284	HLATHIKHULU HIGH SCHOOL	404	
43692273	THIBANI LOWER PRIMARY SCHOOL	1657	
43692127	INTSONGE PRIMARY SCHOOL	361	

Ward 13 comprises of a total of 4410 registered voters.

MIN VOTERS	3471	NORM	4083	MAX VOTERS	4695

VOTING DISTRICT No.	VOTING STATION NAME	NUMBER OF VOTERS	SPLIT VD
43692194	EMTSHEZI HIGH SCHOOL	1635	Y
43692217	PISGA COMBINED PRIMARY SCHOOL	1115	
43692239	MHLUNGWINI PRIMARY SCHOOL	882	
43692420	BHEKATHINA HIGH SCHOOL	666	
43692172	SAKHILE LOWER PRIMARY SCHOOL	112	Y

Ward 14 comprises of a total of 3572 registered voters.

MIN VOTERS	3471	NORM	4083	MAX VOTERS	4695

VOTING DISTRICT No.	VOTING STATION NAME	NUMBER OF VOTERS	SPLIT VD
43692802	SQALOKUSHA PRIMARY SCHOOL	596	
43693364	GOODHOME TENT	314	
43692116	MATHAMO COMBINED PRIMARY SCHOOL	1298	
43692071	THEMBA PRIMARY SCHOOL	1164	
43692194	EMTSHEZI HIGH SCHOOL	200	Y

Ward 16 comprises of a total of 4695 registered voters.

MIN VOTERS	3471	NORM	4083	MAX VOTERS	4695

VOTING DISTRICT No.	VOTING STATION NAME	NUMBER OF VOTERS	SPLIT VD
43692835	DALTON BRIDGE PRIMARY SCHOOL	224	
43692150	MABASO LOWER PRIMARY SCHOOL	1379	
43692172	SAKHILE LOWER PRIMARY SCHOOL	936	Y

43692824	SHAYAMOYA PRIMARY SCHOOL	926
43693151	EZINDIKINI CRECHE	206
43692138	EMUHUBHENI HIGH SCHOOL	1024

Ward 20 comprises of a total of 3471 **registered voters.**

MIN VOTERS 3471 **NORM** 4083 **MAX VOTERS** 4695

VOTING DISTRICT No.	VOTING STATION NAME	NUMBER OF VOTERS	SPLIT VD
43691463	NHLAWE PRIMARY SCHOOL	14	Y
43750032	WEENEN COMBINED SCHOOL	628	
43750010	WEENEN TOWN HALL	654	
43692936	THANDANANI PRIMARY SCHOOL	860	
43692756	KOPLEEGTE PRIMARY SCHOOL	411	
43691036	GANNAHOEK PRIMARY SCHOOL	640	
43691531	MVUBU AIDED PRIMARY SCHOOL	264	

Ward 22 comprises of a total of 4086 **registered voters.**

MIN VOTERS 3471 **NORM** 4083 **MAX VOTERS** 4695

VOTING DISTRICT No.	VOTING STATION NAME	NUMBER OF VOTERS	SPLIT VD
43692699	NCUNJANA PRIMARY SCHOOL	363	
43691463	NHLAWE PRIMARY SCHOOL	590	Y
43691496	NKASENI PRIMARY SCHOOL	538	
43692778	CECELIA PRIMARY SCHOOL	691	
43692925	HORSE SHOE PRIMARY SCHOOL	474	
43693083	ENHLANGWINI COMBINED PRIMARY SCHOOL	126	
43693106	KWAMAKHONYA	245	
43693353	SIYAPHAKAMA PRIMARY SCHOOL	363	
43693410	EMADULANENI CRECHE	266	
43691632	KWENZOKUHLE PRIMARY SCHOOL	430	

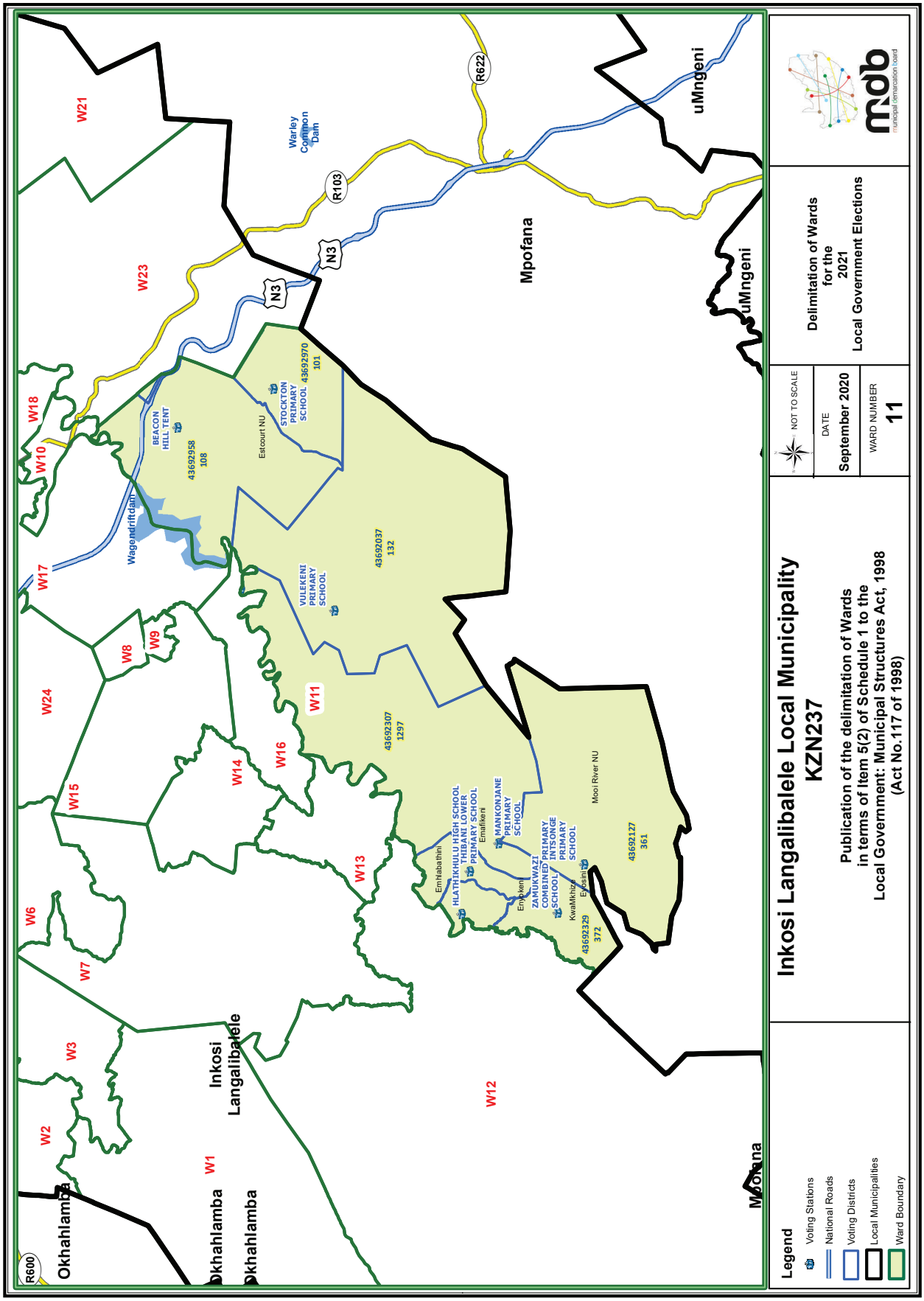
Inkosi Langalibalele Local Municipality
KZN237
Publication of the delimitation of Wards
in terms of Item 5(2) of Schedule 1 to the
Local Government: Municipal Structures Act, 1998
(Act No.117 of 1998)
Delimitation of Wards
for the
2021
Local Government Elections
NOT TO SCALE
DATE
September 2020
WARD NUMBER
11
mdb
municipal demarcation board
Legend
Voting Stations
National Roads
Voting Districts
Local Municipalities
Ward Boundary
Okhahlamba
Inkosi Langalibalele
Mpofana
uMngeni
Warley Common Dam
Wagendriftdam
R600
R103
R622
N3
W1
W2
W3
W6
W7
W8
W9
W10
W11
W12
W13
W14
W15
W16
W17
W18
W21
W23
W24
BEACON HILL TENT
43692958
108
Estcourt NU
STOCKTON PRIMARY SCHOOL 43692970
101
VULEKENI PRIMARY SCHOOL
43692037
132
43692307
1297
HLATHIKHULU HIGH SCHOOL
THIBANI LOWER PRIMARY SCHOOL
Emafikeni
MANKONJANE PRIMARY SCHOOL
ZAMUKWAZI COMBINED SCHOOL
PRIMARY INTSONGE PRIMARY SCHOOL
Emtabathini
Emvukeni
KwaMkhize
Eyosini
43692329
372
Mooi River NU
43692127
361

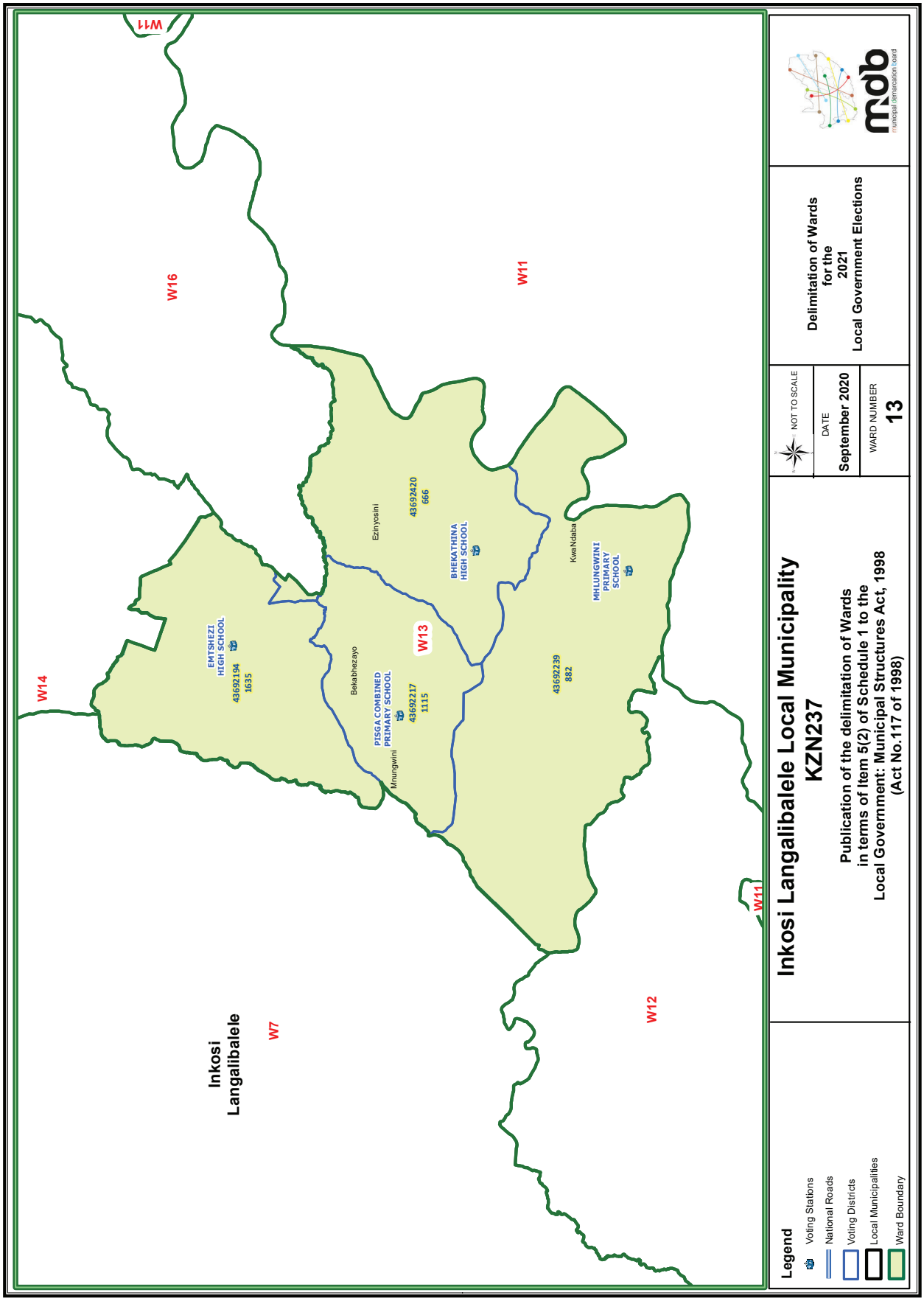
W11
W16
W11
W14
EMTSHEZI HIGH SCHOOL
43692194
1635
Eznyosini
43692420
666
BHEKATHINA HIGH SCHOOL
Bekabhezayo
PISGA COMBINED PRIMARY SCHOOL
Mnungwini
43692217
1115
W13
KwaNdaba
MHLUNGWINI PRIMARY SCHOOL
43692239
882
W11
Inkosi Langalibalele
W7
W12
Legend
Voting Stations
National Roads
Voting Districts
Local Municipalities
Ward Boundary
Inkosi Langalibalele Local Municipality
KZN237
Publication of the delimitation of Wards
in terms of Item 5(2) of Schedule 1 to the
Local Government: Municipal Structures Act, 1998
(Act No.117 of 1998)
NOT TO SCALE
DATE
September 2020
WARD NUMBER
13
Delimitation of Wards
for the
2021
Local Government Elections
mdb
municipal demarcation board

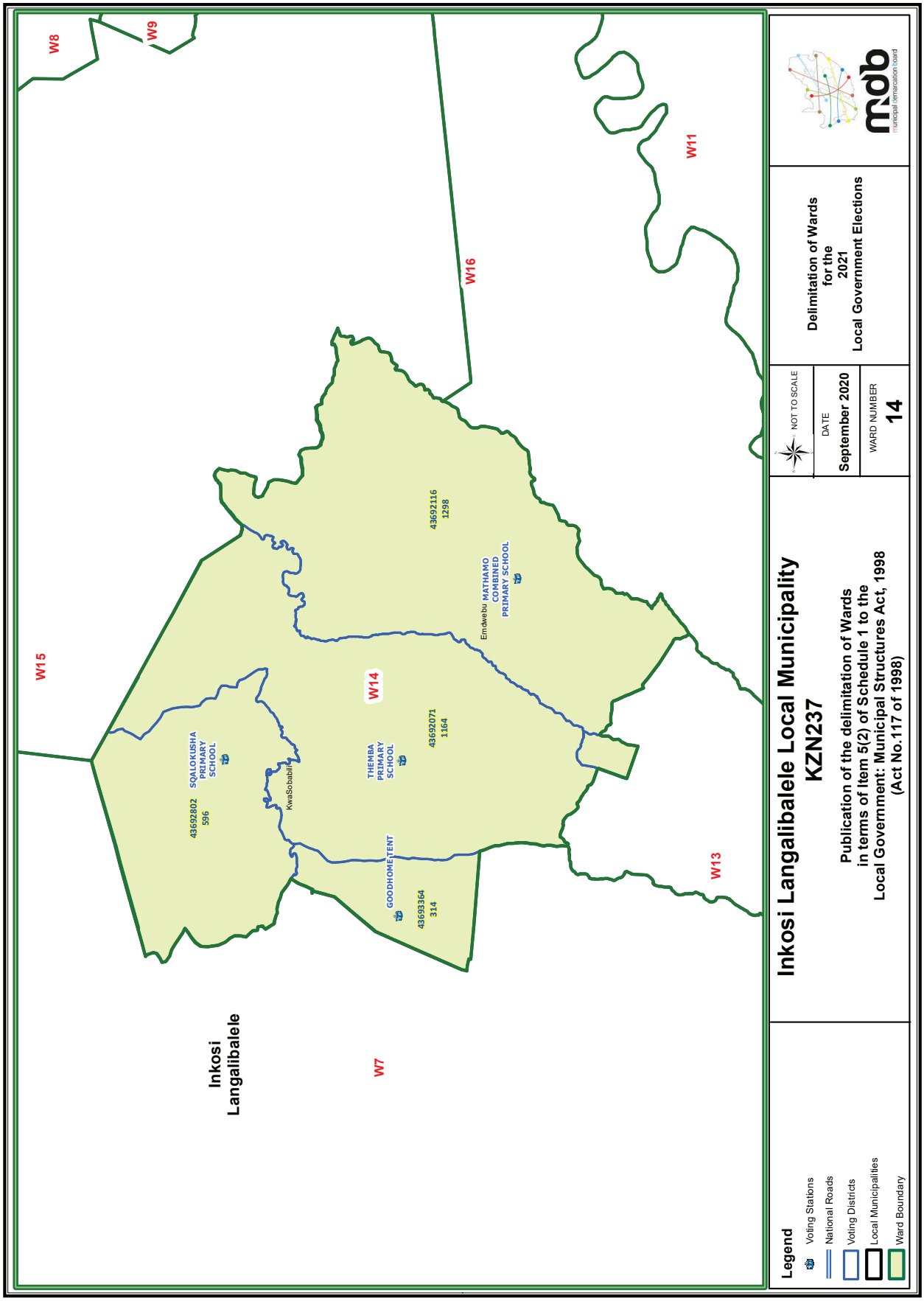
W8
W9
W15
W16
W11
W14
W7
W13
Inkosi Langalibalele
SQALOKUSHA PRIMARY SCHOOL
43692802
596
KwaSobabili
THEMBA PRIMARY SCHOOL
43692071
1164
GOODHOMETENT
43693364
314
Emdwebu MATHAMO COMBINED PRIMARY SCHOOL
43692116
1298
Legend
Voting Stations
National Roads
Voting Districts
Local Municipalities
Ward Boundary
Inkosi Langalibalele Local Municipality
KZN237
Publication of the delimitation of Wards
in terms of Item 5(2) of Schedule 1 to the
Local Government: Municipal Structures Act, 1998
(Act No.117 of 1998)
NOT TO SCALE
DATE
September 2020
WARD NUMBER
14
Delimitation of Wards
for the
2021
Local Government Elections
mdb
municipal demarcation board

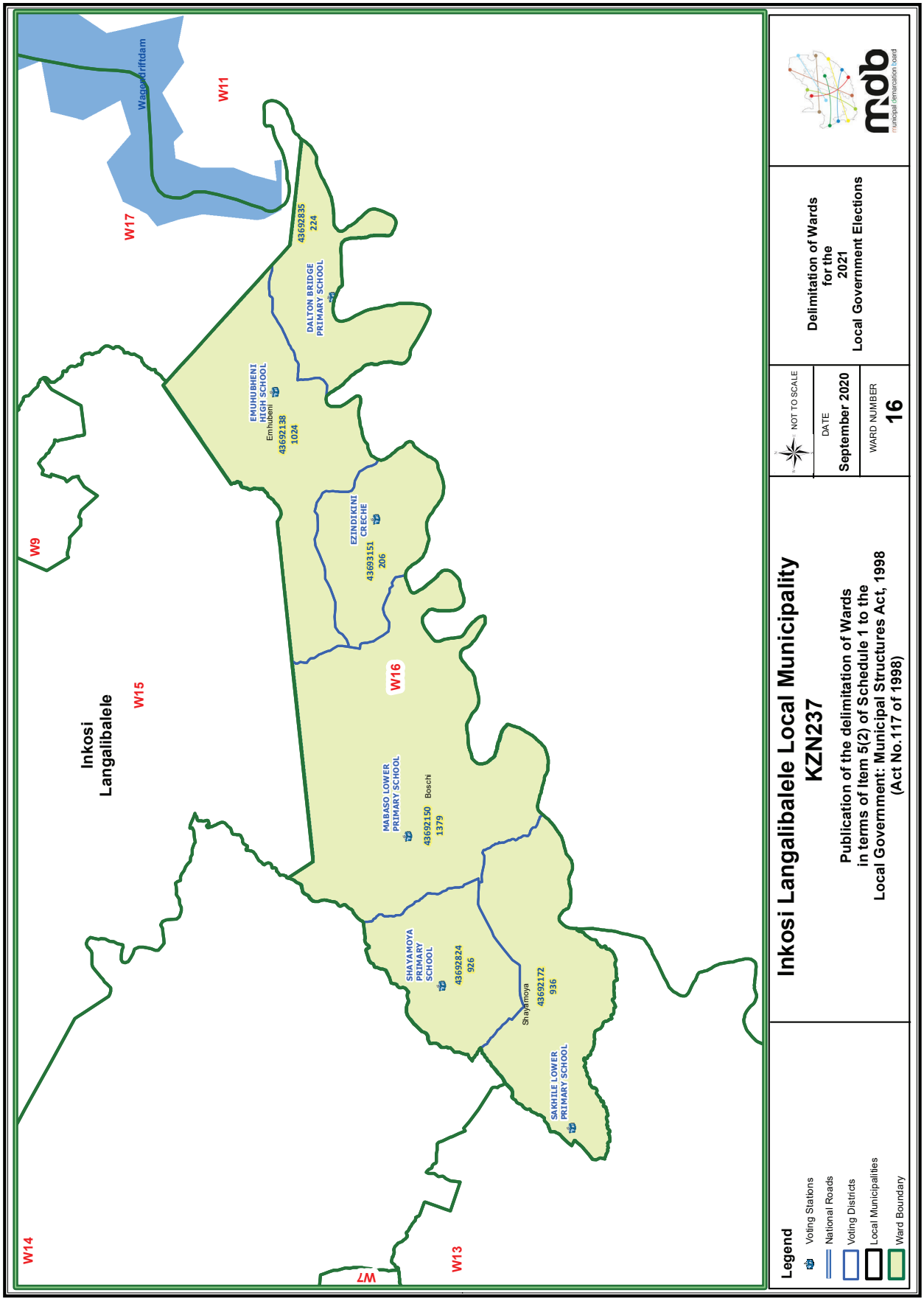
Inkosi Langalibalele Local Municipality
KZN237
Publication of the delimitation of Wards in terms of Item 5(2) of Schedule 1 to the Local Government: Municipal Structures Act, 1998 (Act No.117 of 1998)
Delimitation of Wards for the 2021 Local Government Elections
NOT TO SCALE
DATE
September 2020
WARD NUMBER
16
Legend
Voting Stations
National Roads
Voting Districts
Local Municipalities
Ward Boundary
Inkosi Langalibalele
W9
W11
W13
W14
W15
W16
W17
W7
Wagendrifdam
EMUHUBHENI HIGH SCHOOL
Emhubeni
43692138
1024
DALTON BRIDGE PRIMARY SCHOOL
43692835
224
EZINDIKINI CRECHE
43693151
206
MABASO LOWER PRIMARY SCHOOL
Boschi
43692150
1379
SHAYAMOYA PRIMARY SCHOOL
43692824
926
Shayamoya
43692172
936
SAKHILE LOWER PRIMARY SCHOOL
mdb
municipal demarcation board

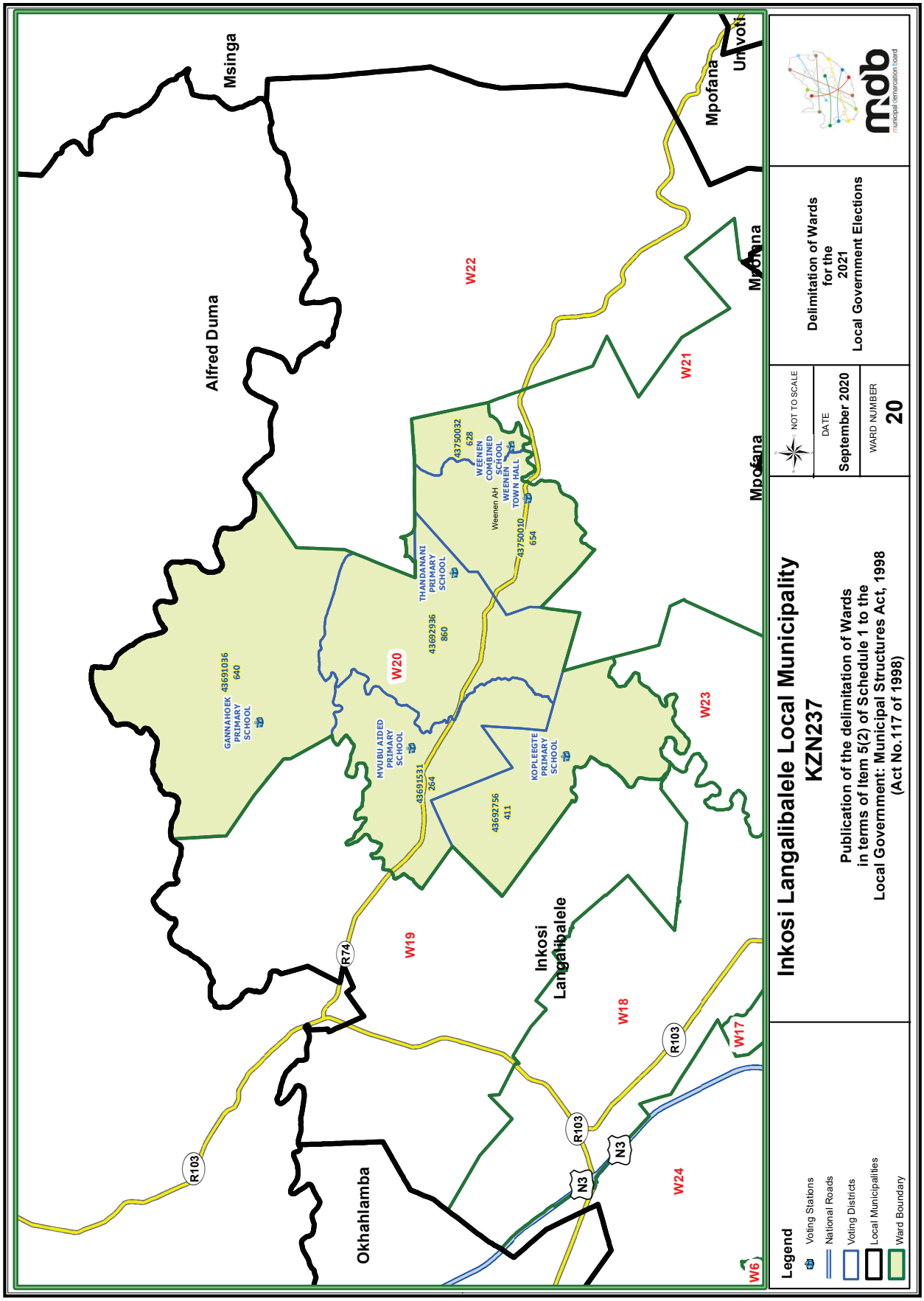
Inkosi Langalibalele Local Municipality
KZN237
Publication of the delimitation of Wards
in terms of Item 5(2) of Schedule 1 to the
Local Government: Municipal Structures Act, 1998
(Act No.117 of 1998)
Delimitation of Wards
for the
2021
Local Government Elections
NOT TO SCALE
DATE
September 2020
WARD NUMBER
20
mdb
municipal demarcation board
Legend
Voting Stations
National Roads
Voting Districts
Local Municipalities
Ward Boundary
Alfred Duma
Msinga
Mpofana
Umvoti
Okhahlamba
Inkosi Langalibalele
W6
W17
W18
W19
W20
W21
W22
W23
W24
R103
R74
N3
GANNAHOEK PRIMARY SCHOOL
43691036
640
MVUBU AIDED PRIMARY SCHOOL
43691531
264
THANDANANI PRIMARY SCHOOL
43692936
860
43692756
411
KOPLEEGTE PRIMARY SCHOOL
43750032
628
WEENEN COMBINED SCHOOL
WEENEN TOWN HALL
43750010
654
Weenen AH

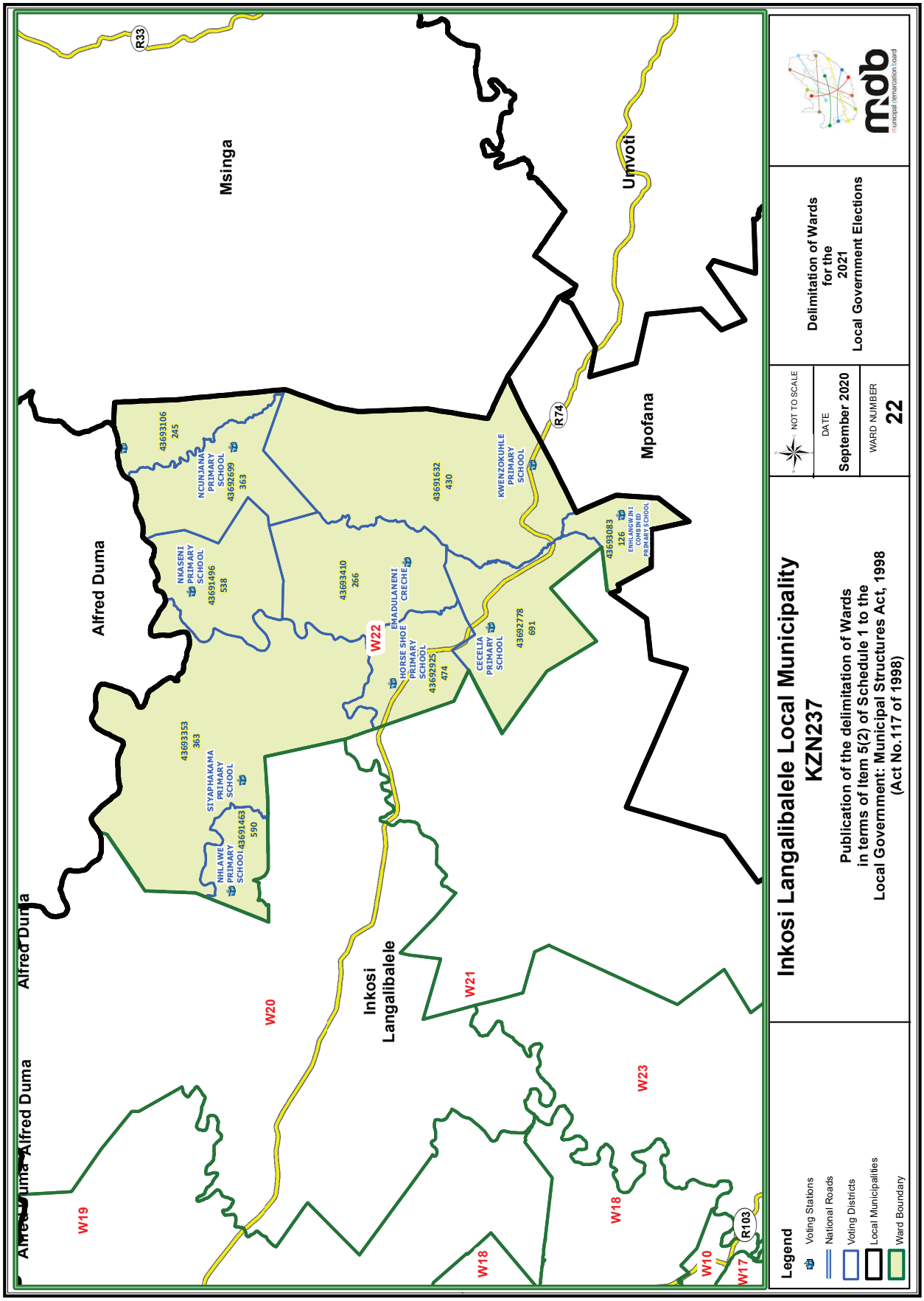
Inkosi Langalibalele Local Municipality
KZN237
Publication of the delimitation of Wards
in terms of Item 5(2) of Schedule 1 to the
Local Government: Municipal Structures Act, 1998
(Act No.117 of 1998)
NOT TO SCALE
DATE
September 2020
WARD NUMBER
22
Delimitation of Wards
for the
2021
Local Government Elections
mdb
municipal demarcation board
Legend
Voting Stations
National Roads
Voting Districts
Local Municipalities
Ward Boundary
Alfred Duma
Msinga
Umvoti
Mpofana
Inkosi Langalibalele
W19
W20
W21
W22
W23
W18
W10
W17
R33
R74
R103
NHLAWE PRIMARY SCHOOL 43691463 590
STYAPHAKAMA PRIMARY SCHOOL 43693353 363
NIKASENI PRIMARY SCHOOL 43691496 538
NCUNJANA PRIMARY SCHOOL 43692699 363
43693106 245
43693410 266
EMADULANENI CRECHE
HORSE SHOE PRIMARY SCHOOL 43692925 474
43691632 430
KWENZOKUHLE PRIMARY SCHOOL
CECELIA PRIMARY SCHOOL 43692778 691
43693083 126
ENGLENGWENI COMBINED PRIMARY SCHOOL

KWAZULU-NATAL PROVINCE

GENERAL NOTICE

MUNICIPAL DEMARCATION BOARD : DELIMITATION OF MUNICIPAL WARDS IN TERMS OF THE LOCAL GOVERNMENT : MUNICIPAL STRUCTURES ACT, 1998.

Alfred Duma Local Municipality

KZN238

In terms of Item 5(2) of Schedule 1 to the Local Government: Municipal Structures Act, 1998 (Act No. 117 of 1998) ("the Act") the Municipal Demarcation Board has considered written objections to its determination of wards.

Wards delimited and listed in Schedule 1 have been varied by the Board.
Wards listed in Schedule 2 have been confirmed by the Board.

MR THABO MANYONI
CHAIRPERSON: MUNICIPAL DEMARCATION BOARD

SCHEDULE 1

Ward 6 comprises of a total of 4915 registered voters.

MIN VOTERS	3804	NORM	4475	MAX VOTERS	5146

VOTING DISTRICT No.	VOTING STATION NAME	NUMBER OF VOTERS	SPLIT VD
43740367	TVET COLLEGE -E SECTION	353	
43740109	METHODIST CHURCH	1801	
43740154	SESIKHONA PRIMARY SCHOOL	1810	
43693117	MTHANDI PRIMARY SCHOOL	951	

Ward 7 comprises of a total of 5042 registered voters.

MIN VOTERS	3804	NORM	4475	MAX VOTERS	5146

VOTING DISTRICT No.	VOTING STATION NAME	NUMBER OF VOTERS	SPLIT VD
43693443	LOKOTHWAYO COMBINED SCHOOL	445	
43693218	KHULANSEVU CRECHE	712	
43690912	NGCONGWANE COMBINED PRIMARY SCHOOL	1161	Y
43690721	DUMISA PUBLIC SCHOOL	935	
43690833	MABHUMANE PRIMARY SCHOOL	1789	

Ward 12 comprises of a total of 4029 registered voters.

MIN VOTERS	3804	NORM	4475	MAX VOTERS	5146

VOTING DISTRICT No.	VOTING STATION NAME	NUMBER OF VOTERS	SPLIT VD
43740132	EGERTON SCHOOL	1743	
43740143	MONUMENT PRIMARY SCHOOL	1973	
43740323	HOSPITAL PARK RECREATIONAL AREA	313	

Ward 13 comprises of a total of 3913 registered voters.

MIN VOTERS	3804	NORM	4475	MAX VOTERS	5146

VOTING DISTRICT No.	VOTING STATION NAME	NUMBER OF VOTERS	SPLIT VD
43740019	DR. JOSEPH SHABALALA SECONDARY SCHOOL	1738	
43740031	LADYSMITH SECONDARY SCHOOL	1448	
43692992	MIMTAS AIDED PRIMARY SCHOOL	727	

Ward 20 comprises of a total of 4328 registered voters.

MIN VOTERS	3804	NORM	4475	MAX VOTERS	5146

VOTING DISTRICT No.	VOTING STATION NAME	NUMBER OF VOTERS	SPLIT VD
43740299	ACACIAVALE TENT AT CLINIC	883	
43740075	ACACIAVALE PRIMARY SCHOOL	3445	

Ward 22 comprises of a total of 4373 registered voters.

MIN VOTERS	3804	NORM	4475	MAX VOTERS	5146

VOTING DISTRICT No.	VOTING STATION NAME	NUMBER OF VOTERS	SPLIT VD
43740020	TOWN HALL	1559	
43693229	ENHLALAKAHLE (TENT)	419	
43740053	LIMIT HILL COMMUNITY HALL	1952	
43693128	PEPWORTH PRIMARY SCHOOL	443	

Ward 26 comprises of a total of 4404 registered voters.

MIN VOTERS	3804	NORM	4475	MAX VOTERS	5146

VOTING DISTRICT No.	VOTING STATION NAME	NUMBER OF VOTERS	SPLIT VD
43692688	ZAAIFONTEIN PRIMARY SCHOOL	266	
43690147	HURSLEY PRIMARY SCHOOL	593	
43690462	KIRKINTULLOCH COMBINED PRIMARY SCHOOL	100	Y
43692734	UXOLO NOKUZWANA HIGH SCHOOL	384	
43690541	BLAAUBANK PRIMARY SCHOOL	542	
43690316	BROOKFIELD PRIMARY SCHOOL	226	
43690259	VAN REENEN PRIMARY SCHOOL	618	
43690046	BRAKVAL COMBINED SCHOOL	240	
43740334	MKHAMBA GARDENS (TENT)	1047	
43693140	IMVULO PRIMARY SCHOOL	388	

Ward 28 comprises of a total of 4295 registered voters.

MIN VOTERS	3804	NORM	4475	MAX VOTERS	5146

VOTING DISTRICT No.	VOTING STATION NAME	NUMBER OF VOTERS	SPLIT VD
43690811	MNTUNGWA PRIMARY SCHOOL	737	
43690901	WITTEKLEINFONTEIN COMBINED PRIMARY SCHOOL	1105	
43690923	MANKAYANA HIGHER PRIMARY SCHOOL	640	
43690978	CENGEZI COMBINED PRIMARY SCHOOL	1003	
43690990	MZIYONKE HIGHER PRIMARY SCHOOL	521	
43691092	MANKANDANE COMMUNITY HALL	289	

Ward 29 comprises of a total of 4321 registered voters.

MIN VOTERS	3804	NORM	4475	MAX VOTERS	5146

VOTING DISTRICT No.	VOTING STATION NAME	NUMBER OF VOTERS	SPLIT VD
43690945	MNYANDA LOWER PRIMARY SCHOOL	365	
43690934	EMLILWENI COMBINED PRIMARY SCHOOL	479	

43692565	MHLONGAMVULA TEMPORAL VOTING STATION(TEN	196
43691047	BHEKABATHEMBU HIGH SCHOOL	743
43691294	ISIBANKWA LOWER PRIMARY SCHOOL	368
43691069	MHLUMAYO PRIMARY SCHOOL	746
43690967	MGABO PRIMARY SCHOOL	955
43691070	OQUNGWENI HIGHER PRIMARY SCHOOL	469

Ward 30 comprises of a total of 4249 **registered voters.**

MIN VOTERS 3804 **NORM** 4475 **MAX VOTERS** 5146

VOTING DISTRICT No.	VOTING STATION NAME	NUMBER OF VOTERS	SPLIT VD
43690686	DALKOSI TEMPORAL VOTING STATION(TENT)	286	
43690765	MBELEBELE COMBINED PRIMARY SCHOOL	343	
43690866	JOBE HIGHER PRIMARY SCHOOL	746	
43690844	NSIKAYEZWE HIGHER PRIMARY SCHOOL	1146	
43690743	NKANYEZI PRIMARY SCHOOL	1500	
43693320	THEMBOKUHLE PRIMARY SCHOOL	228	

Ward 31 comprises of a total of 4001 **registered voters.**

MIN VOTERS 3804 **NORM** 4475 **MAX VOTERS** 5146

VOTING DISTRICT No.	VOTING STATION NAME	NUMBER OF VOTERS	SPLIT VD
43690608	EMALAHLENI JUNIOR PRIMARY SCHOOL	779	
43692723	NTSHELE PRIMARY SCHOOL	466	
43692666	OLD BETHLEHEM ZION CHURCH	265	
43690754	VIKINDUKU COMBINED PRIMARY SCHOOL	272	
43690574	ZIMISELE PRIMARY SCHOOL	880	
43690451	NTABEBOMVU COMMUNITY HALL	628	
43690428	MABHEKAZI HIGH SCHOOL	540	
43690697	NODADA PRIMARY SCHOOL	171	

Ward 37 comprises of a total of 4610 **registered voters.**

MIN VOTERS 3804 **NORM** 4475 **MAX VOTERS** 5146

VOTING DISTRICT No.	VOTING STATION NAME	NUMBER OF VOTERS	SPLIT VD
43691384	THUTHUKANI PRIMARY SCHOOL	1203	
43691081	LUDIMBI COMBINED PRIMARY SCHOOL	489	
43691407	SAHLUMBE SENIOR SECONDARY SCHOOL	1709	
43691508	MTHEMBU TRIBAL COURT	560	
43691452	FUNDANI HIGHER PRIMARY SCHOOL	649	

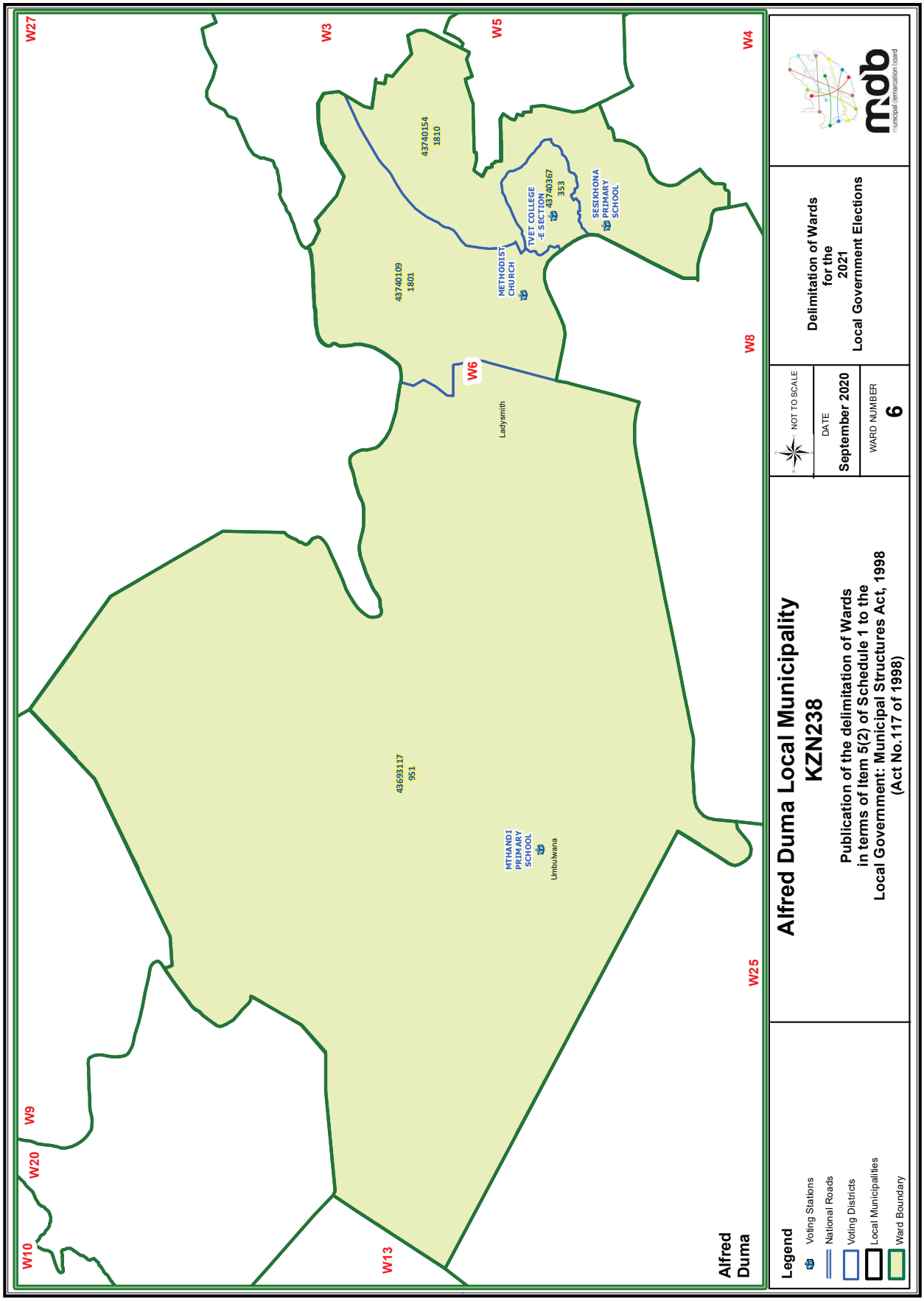
W27
W3
W5
W4
W10
W20
W9
W13
W6
W8
W25
43740154
1810
43740109
1801
43740367
353
TVET COLLEGE
- SECTION
METHODIST
CHURCH
SESIKHONA
PRIMARY
SCHOOL
Ladysmith
43693117
951
MTHANDI
PRIMARY
SCHOOL
Umbulwana
Alfred
Duma
Alfred Duma Local Municipality
KZN238
Publication of the delimitation of Wards
in terms of Item 5(2) of Schedule 1 to the
Local Government: Municipal Structures Act, 1998
(Act No.117 of 1998)
NOT TO SCALE
DATE
September 2020
WARD NUMBER
6
Delimitation of Wards
for the
2021
Local Government Elections
mdb
municipal demarcation board
Legend
Voting Stations
National Roads
Voting Districts
Local Municipalities
Ward Boundary

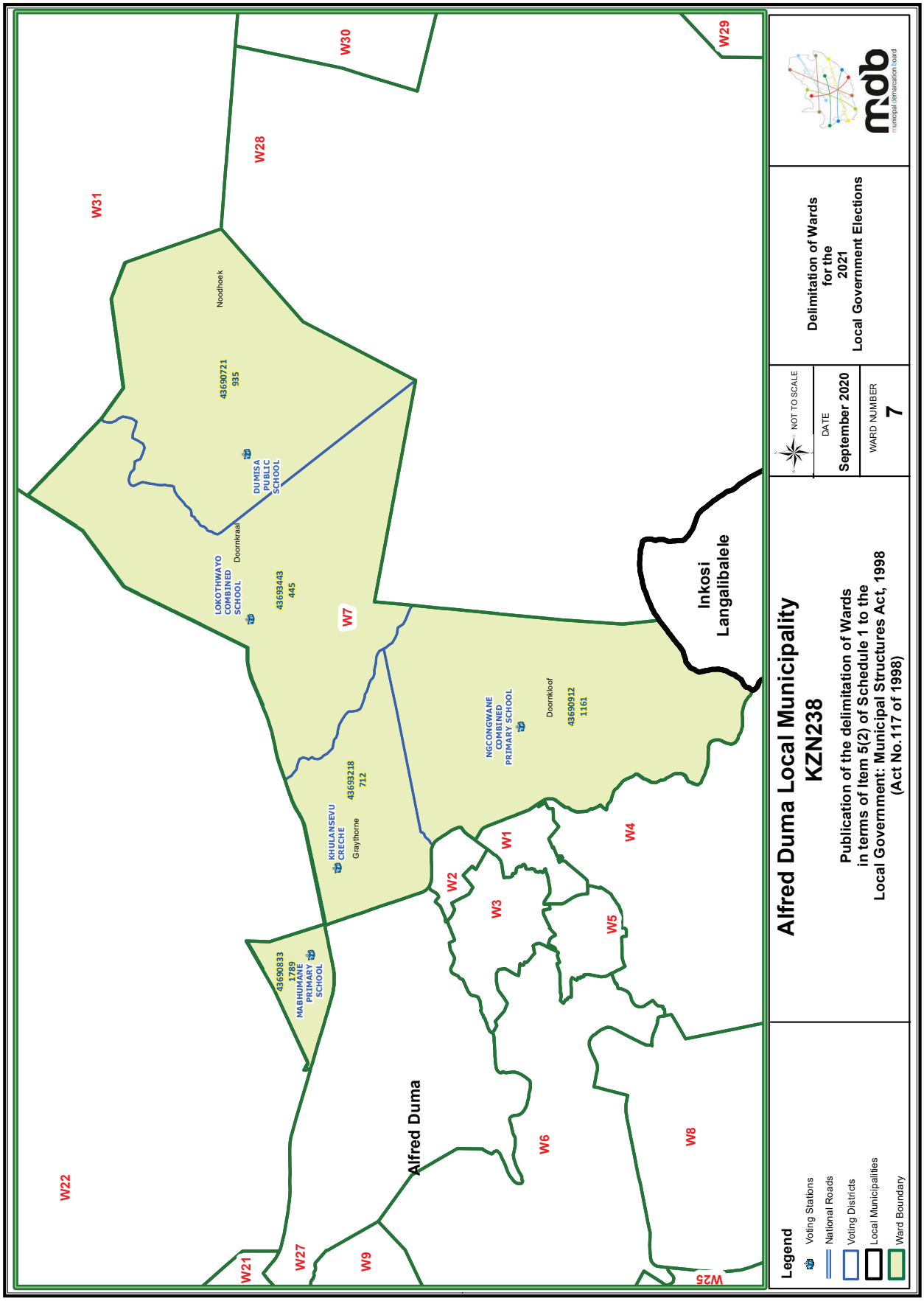
W31
W30
W29
W28
W22
W21
W27
W9
W25
W8
W6
W5
W4
W3
W2
W1
W7
Noodhoek
43690721
935
DUMISA
PUBLIC
SCHOOL
Doornkraal
LOKOTHWAYO
COMBINED
SCHOOL
43693443
445
KHULANSEVU
CRECHE
Graythorne
43693218
712
43690833
1709
MABHUMANE
PRIMARY
SCHOOL
Alfred Duma
NGCONGWANE
COMBINED
PRIMARY SCHOOL
Doornkloof
43690912
1161
Inkosi
Langalibalele
Alfred Duma Local Municipality
KZN238
Publication of the delimitation of Wards
in terms of Item 5(2) of Schedule 1 to the
Local Government: Municipal Structures Act, 1998
(Act No.117 of 1998)
NOT TO SCALE
DATE
September 2020
WARD NUMBER
7
Delimitation of Wards
for the
2021
Local Government Elections
mdb
municipal demarcation board
Legend
Voting Stations
National Roads
Voting Districts
Local Municipalities
Ward Boundary

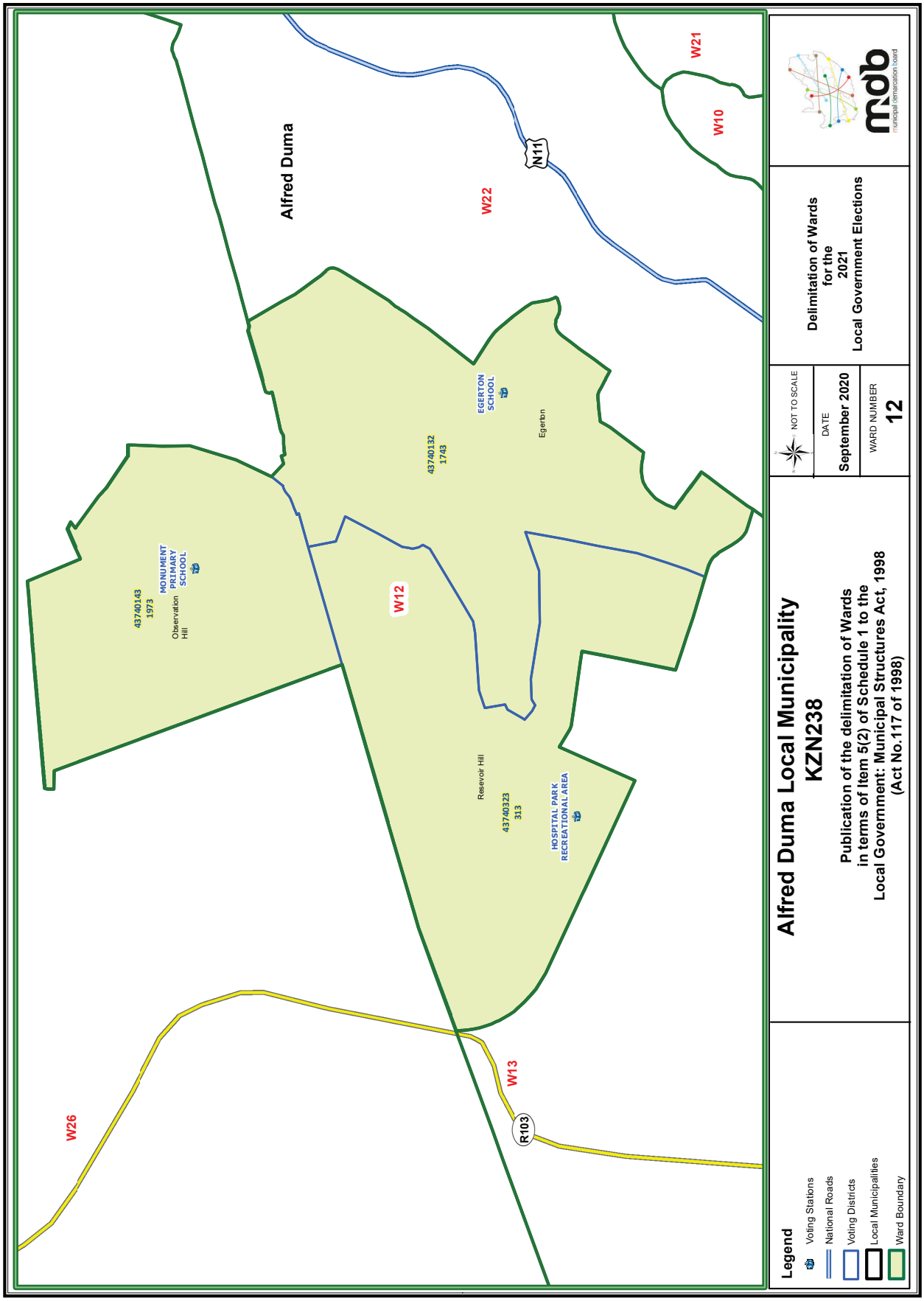
Alfred Duma Local Municipality
KZN238
Publication of the delimitation of Wards
in terms of Item 5(2) of Schedule 1 to the
Local Government: Municipal Structures Act, 1998
(Act No.117 of 1998)
NOT TO SCALE
DATE
September 2020
WARD NUMBER
12
Delimitation of Wards
for the
2021
Local Government Elections
mdb
municipal demarcation board
Legend
Voting Stations
National Roads
Voting Districts
Local Municipalities
Ward Boundary
Alfred Duma
W26
W13
R103
W12
W22
N11
W21
W10
43740143
1973
MONUMENT
PRIMARY
SCHOOL
Observation
Hill
43740132
1743
EGERTON
SCHOOL
Egerton
Resevoir Hill
43740323
313
HOSPITAL PARK
RECREATIONAL AREA

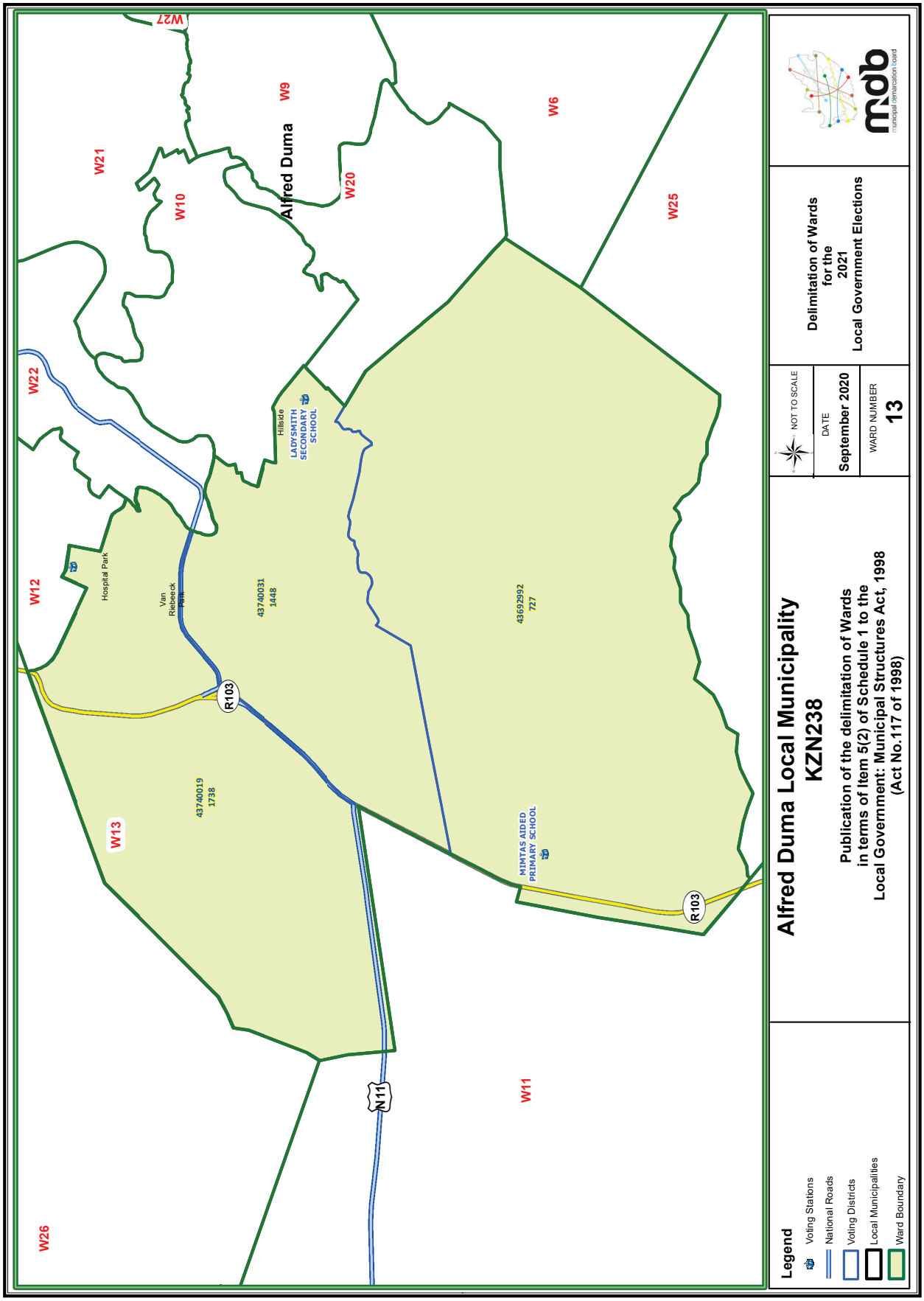
W27
W21
W9
W10
Alfred Duma
W20
W6
W25
W22
Hillside
LADYSMITH SECONDARY SCHOOL
W12
Hospital Park
Van Rebeeck Park
43740031
1448
43692992
727
R103
43740019
1738
W13
MIMTAS AIDED PRIMARY SCHOOL
R103
N11
W11
W26
Legend
Voting Stations
National Roads
Voting Districts
Local Municipalities
Ward Boundary
Alfred Duma Local Municipality
KZN238
Publication of the delimitation of Wards
in terms of Item 5(2) of Schedule 1 to the
Local Government: Municipal Structures Act, 1998
(Act No.117 of 1998)
NOT TO SCALE
DATE
September 2020
WARD NUMBER
13
Delimitation of Wards
for the
2021
Local Government Elections
mdb
municipal demarcation board

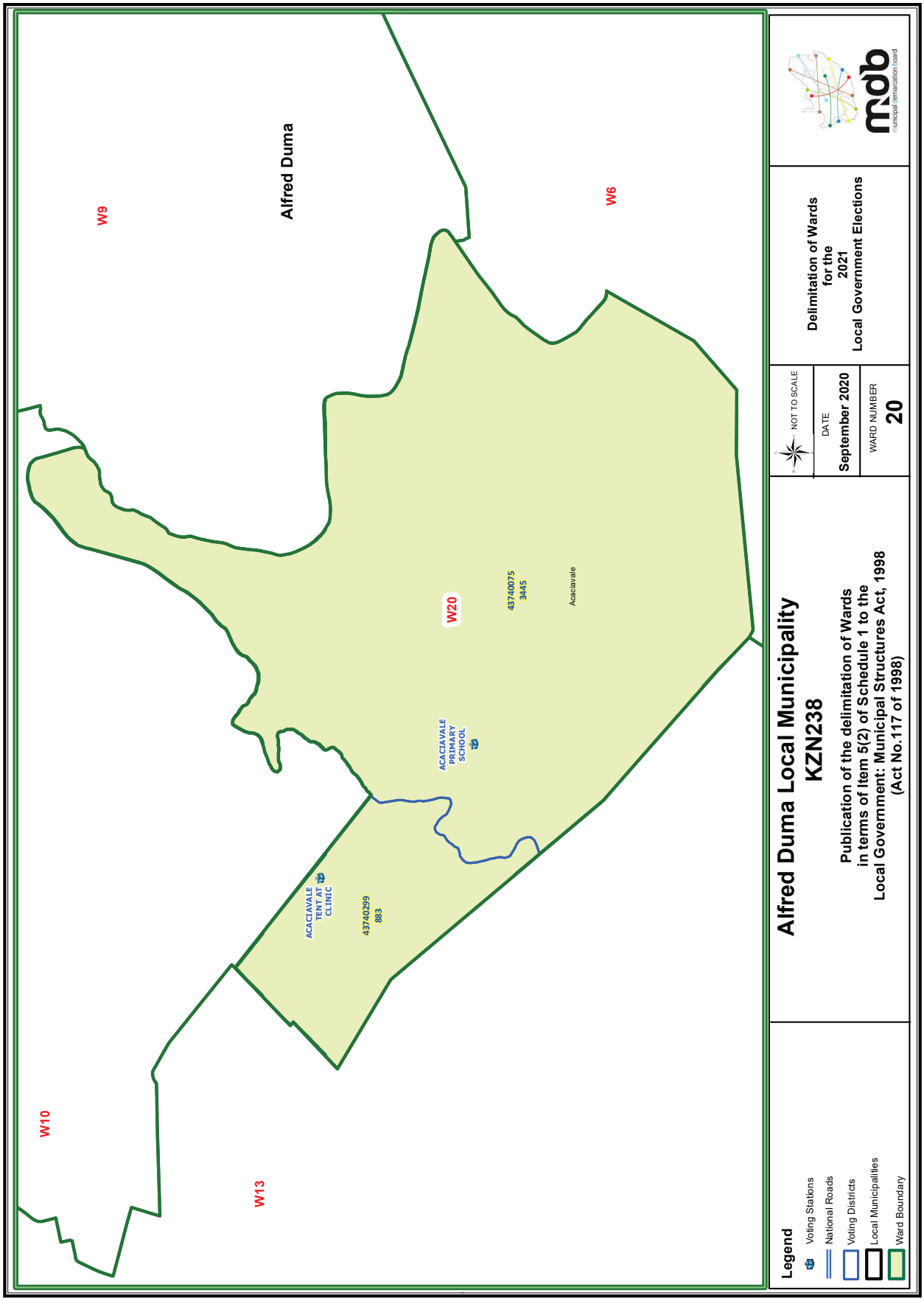
W9
Alfred Duma
W6
W20
43740075
3445
Acaciavale
ACACIAVALE
PRIMARY
SCHOOL
ACACIAVALE
TENT AT
CLINIC
43740299
883
W10
W13
Legend
Voting Stations
National Roads
Voting Districts
Local Municipalities
Ward Boundary
Alfred Duma Local Municipality
KZN238
Publication of the delimitation of Wards
in terms of Item 5(2) of Schedule 1 to the
Local Government: Municipal Structures Act, 1998
(Act No.117 of 1998)
NOT TO SCALE
DATE
September 2020
WARD NUMBER
20
Delimitation of Wards
for the
2021
Local Government Elections
mdb
municipal demarcation board

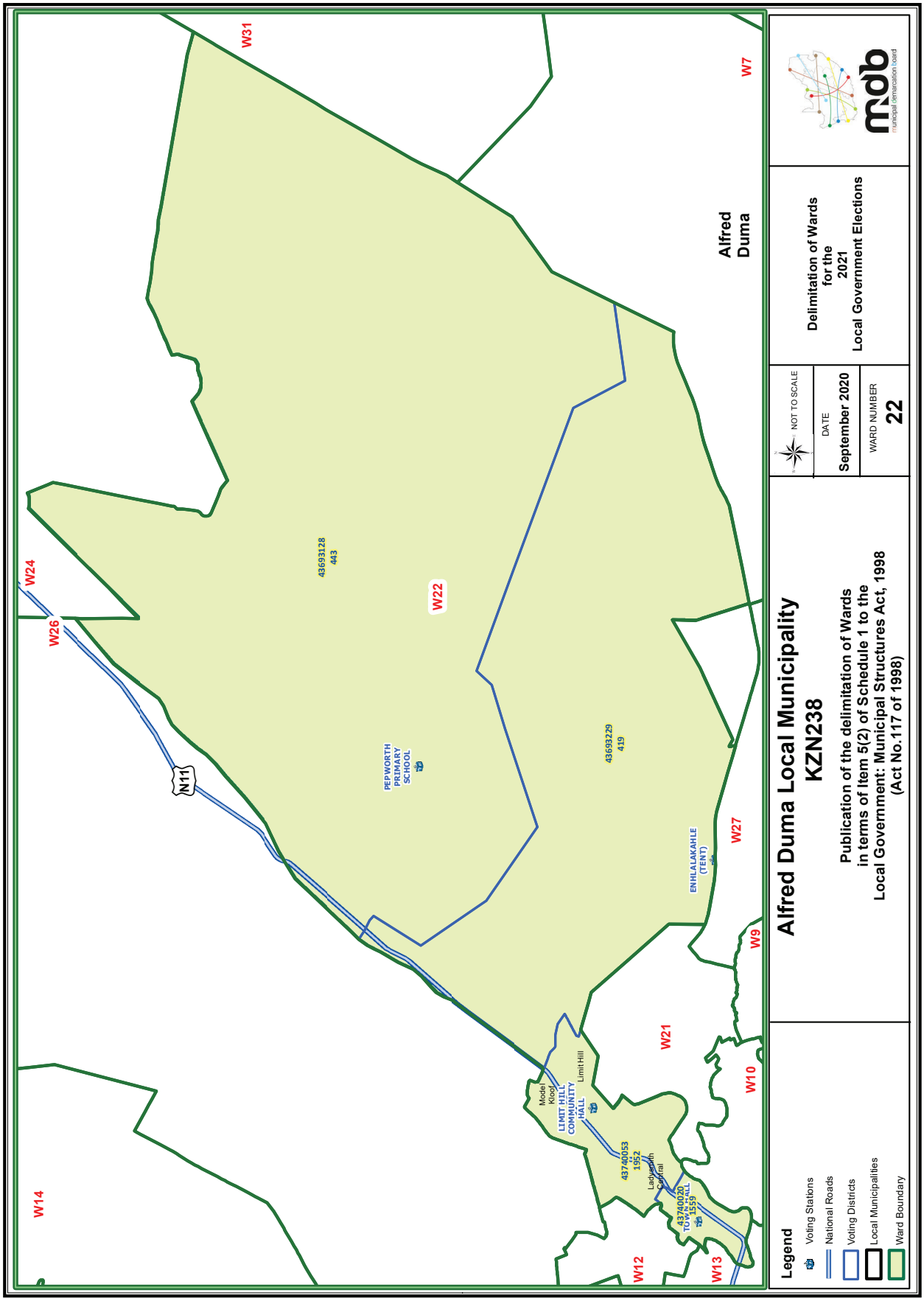
W31
W7
W24
W26
W22
W27
W9
W21
W10
W14
W12
W13
N11
43693128
443
43693229
419
PEPWORTH PRIMARY SCHOOL
ENHLALAKAHLE (TENT)
Model Kloof
LIMIT HILL COMMUNITY HALL
Limit Hill
43740053
1952
Ladysmith Central
43740020
TOWN HALL
1559
Alfred Duma
Alfred Duma Local Municipality
KZN238
Publication of the delimitation of Wards
in terms of Item 5(2) of Schedule 1 to the
Local Government: Municipal Structures Act, 1998
(Act No.117 of 1998)
NOT TO SCALE
DATE
September 2020
WARD NUMBER
22
Delimitation of Wards
for the
2021
Local Government Elections
mdb
municipal demarcation board
Legend
Voting Stations
National Roads
Voting Districts
Local Municipalities
Ward Boundary

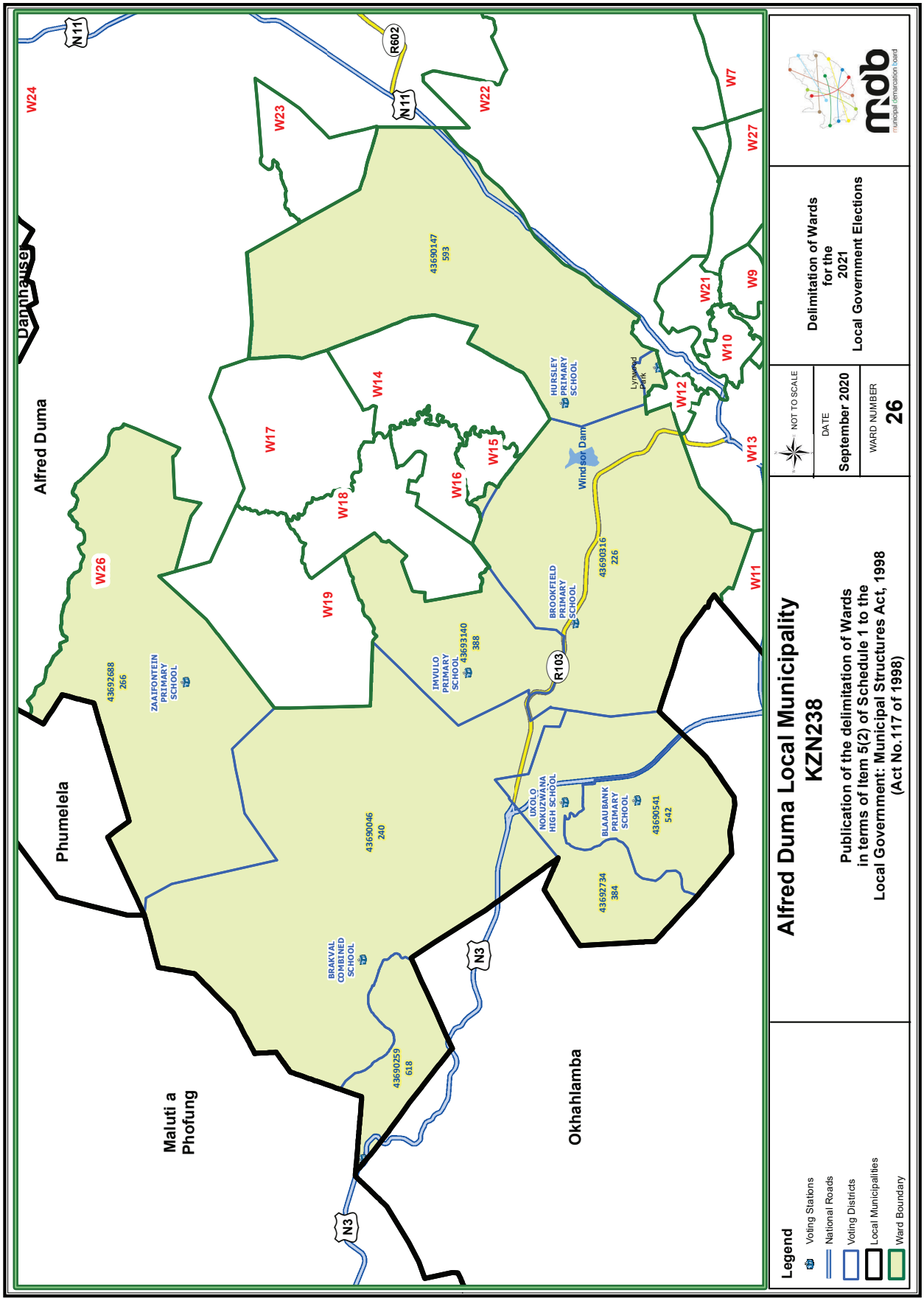
Alfred Duma Local Municipality
KZN238
Publication of the delimitation of Wards
in terms of Item 5(2) of Schedule 1 to the
Local Government: Municipal Structures Act, 1998
(Act No.117 of 1998)
Delimitation of Wards
for the
2021
Local Government Elections
NOT TO SCALE
DATE
September 2020
WARD NUMBER
26
mdb
municipal demarcation board
Legend
Voting Stations
National Roads
Voting Districts
Local Municipalities
Ward Boundary
Alfred Duma
Dannhauser
Phumelela
Maluti a Phofung
Okhahlamba
W7
W9
W10
W11
W12
W13
W14
W15
W16
W17
W18
W19
W21
W22
W23
W24
W26
W27
N11
R602
N3
R103
ZAAIFONTEIN PRIMARY SCHOOL
43692688
266
BRAKVAL COMBINED SCHOOL
43690259
618
43690046
240
IMVULO PRIMARY SCHOOL
43693340
388
UKOLO NOKUZWANA HIGH SCHOOL
BLAAUBANK PRIMARY SCHOOL
43692734
384
43690541
542
BROOKFIELD PRIMARY SCHOOL
43690316
226
Windsor Dam
HURSLEY PRIMARY SCHOOL
Lynwood Park
43690147
593

CONTINUES ON PAGE 130 - PART 2

This gazette is also available free online at www.gpwonline.co.za

KwaZulu-Natal Province
KwaZulu-Natal Provinsie
Isifundazwe saKwaZulu-Natali

Provincial Gazette • Provinsiale Koerant • Igazethi Yesifundazwe

(Registered at the post office as a newspaper) • (As 'n nuusblad by die poskantoor geregistreer)
(Irejistiwee njengephephandaba eposihhovisi)

PIETERMARITZBURG

Vol. 14 | 1 OCTOBER 2020 | No. 2218
1 OKTOBER 2020
1 KUMFUMFU 2020

Part 2 of 4

We all have the power to prevent AIDS

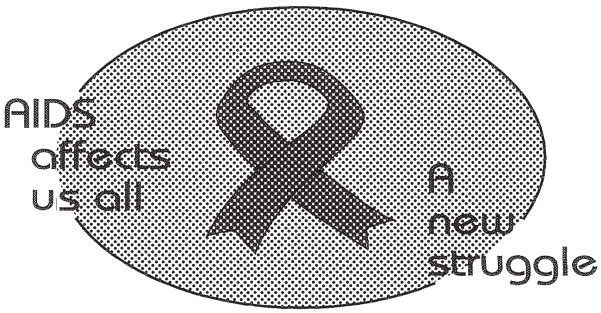

Prevention is the cure

AIDS
HELPLINE
0800 012 322
DEPARTMENT OF HEALTH

N.B. The Government Printing Works will not be held responsible for the quality of "Hard Copies" or "Electronic Files" submitted for publication purposes

ISSN 1994-4558
9 771994 455008
02218

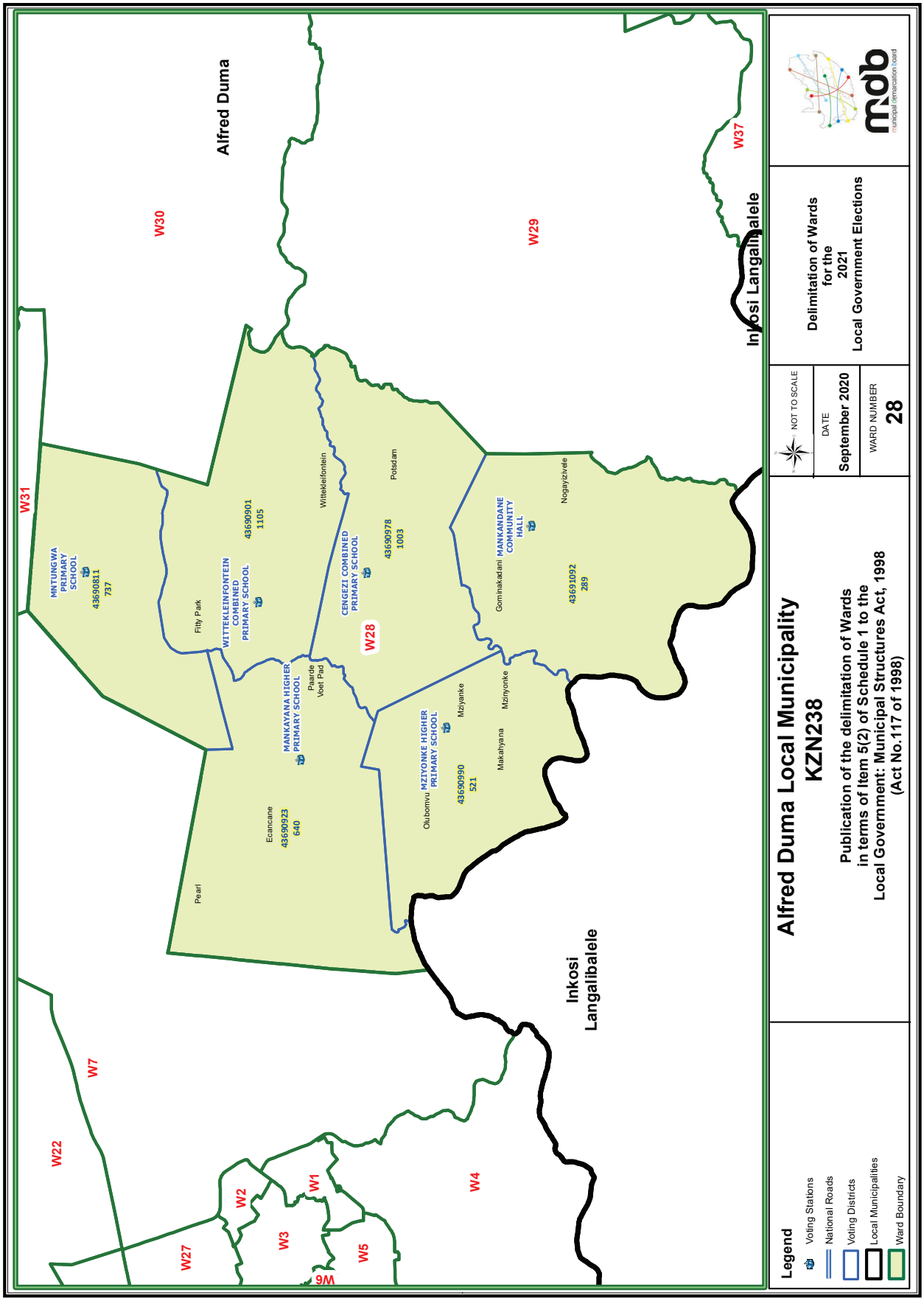
Alfred Duma Local Municipality
KZN238
Publication of the delimitation of Wards
in terms of Item 5(2) of Schedule 1 to the
Local Government: Municipal Structures Act, 1998
(Act No.117 of 1998)
Delimitation of Wards
for the
2021
Local Government Elections
NOT TO SCALE
DATE
September 2020
WARD NUMBER
28
mdb
municipal demarcation board
Legend
Voting Stations
National Roads
Voting Districts
Local Municipalities
Ward Boundary
Alfred Duma
Inkosi Langalibalele
Inkosi Langalibalele
W1
W2
W3
W4
W5
W6
W7
W22
W27
W28
W29
W30
W31
W37
MNTUNGWA PRIMARY SCHOOL
43690811
737
WITTEKLEINFONTEIN COMBINED PRIMARY SCHOOL
43690901
1105
CENGEZI COMBINED PRIMARY SCHOOL
43690978
1003
MANKANDANE COMMUNITY HALL
43691092
289
MANKAYANA HIGHER PRIMARY SCHOOL
43690923
640
MZIYONKE HIGHER PRIMARY SCHOOL
43690990
521
Filty Park
Witteklein fontein
Potsdam
Nogayizivele
Gominakadani
Pearl
Ecancane
Paarde Voet Pad
Olubomvu
Mziyanke
Mzinyonke
Makahyana

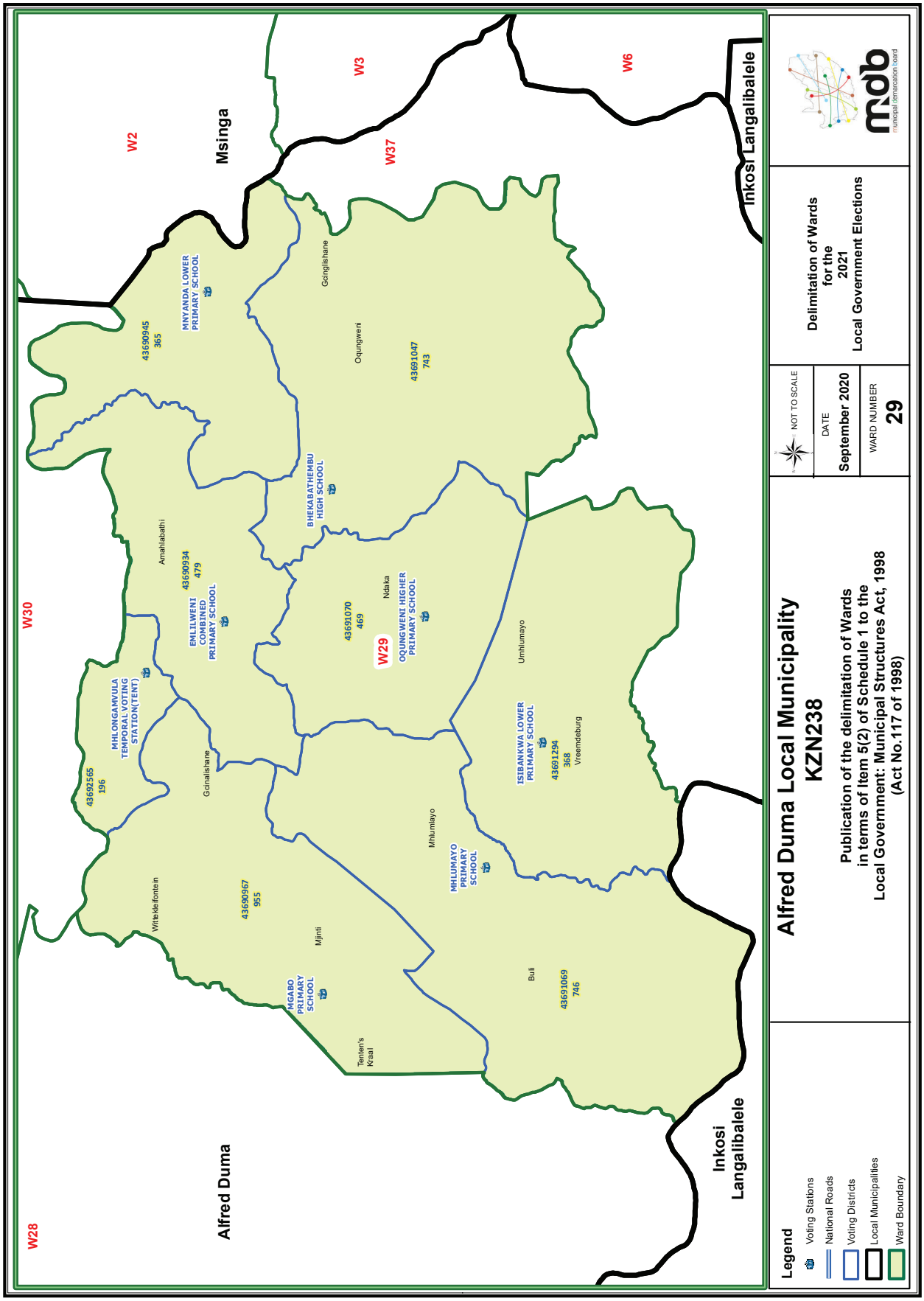
W28
W30
W2
W3
W37
W6
W29
Alfred Duma
Msinga
Inkosi Langalibalele
Inkosi Langalibalele
Witteklifontein
Gonalishane
Amahlabathi
Mjinti
Tenten's Kraal
Mhlumayo
Buli
Umhlumayo
Vreemdeburg
Ndaka
Oqungweni
Ginglishane
4692565
196
MHLONGAMVULA TEMPORAL VOTING STATION(TENT)
4690967
955
MGABO PRIMARY SCHOOL
MHLUMAYO PRIMARY SCHOOL
4691069
746
ISIBANKWA LOWER PRIMARY SCHOOL
4691294
368
4690934
479
EMLILWENI COMBINED PRIMARY SCHOOL
4691070
469
OQUNGWENI HIGHER PRIMARY SCHOOL
BHEKABATHEMBU HIGH SCHOOL
4691047
743
4690945
365
MNYANDA LOWER PRIMARY SCHOOL
Legend
Voting Stations
National Roads
Voting Districts
Local Municipalities
Ward Boundary
Alfred Duma Local Municipality
KZN238
Publication of the delimitation of Wards
in terms of Item 5(2) of Schedule 1 to the
Local Government: Municipal Structures Act, 1998
(Act No.117 of 1998)
NOT TO SCALE
DATE
September 2020
WARD NUMBER
29
Delimitation of Wards
for the
2021
Local Government Elections
mdb
municipal demarcation board

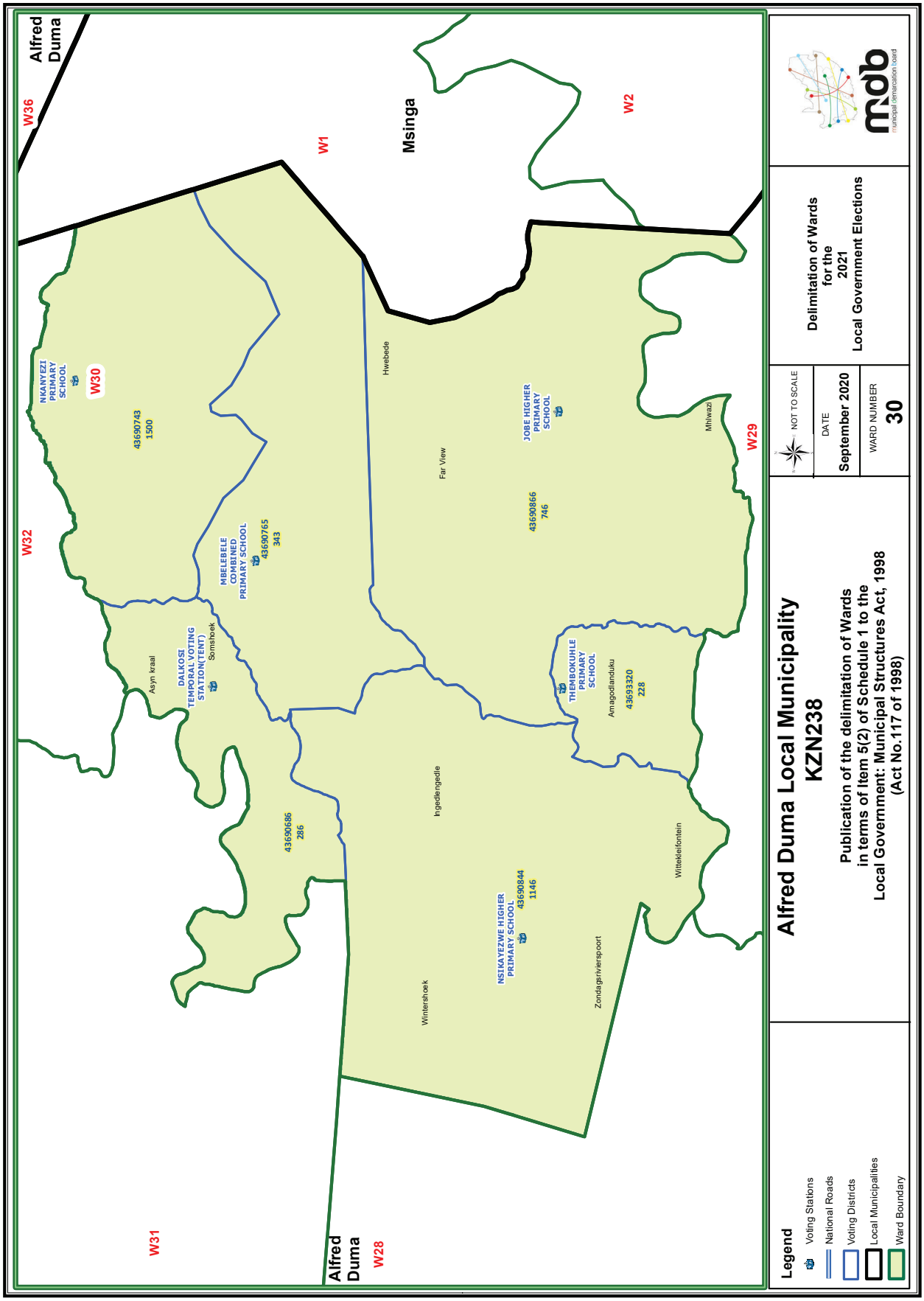
Alfred Duma Local Municipality
KZN238
Publication of the delimitation of Wards in terms of Item 5(2) of Schedule 1 to the Local Government: Municipal Structures Act, 1998 (Act No.117 of 1998)
Delimitation of Wards for the 2021 Local Government Elections
NOT TO SCALE
DATE
September 2020
WARD NUMBER
30
Legend
Voting Stations
National Roads
Voting Districts
Local Municipalities
Ward Boundary
Alfred Duma
Msinga
W1
W2
W28
W29
W30
W31
W32
W36
NKANYEZI PRIMARY SCHOOL
43690743
1500
MBELEBELE COMBINED PRIMARY SCHOOL
43690765
343
DALKOSI TEMPORAL VOTING STATION(TENT)
43690686
286
JOBE HIGHER PRIMARY SCHOOL
43690866
746
THEMBOKUHLE PRIMARY SCHOOL
43693320
228
NSIKAYEZWE HIGHER PRIMARY SCHOOL
43690844
1146
Asyn kraal
Somshoek
Hwebede
Far View
Mhlwazi
Amagodlanduku
Ingedlengedle
Wintershoek
Zondagsriviersp oort
Witteklelfontein

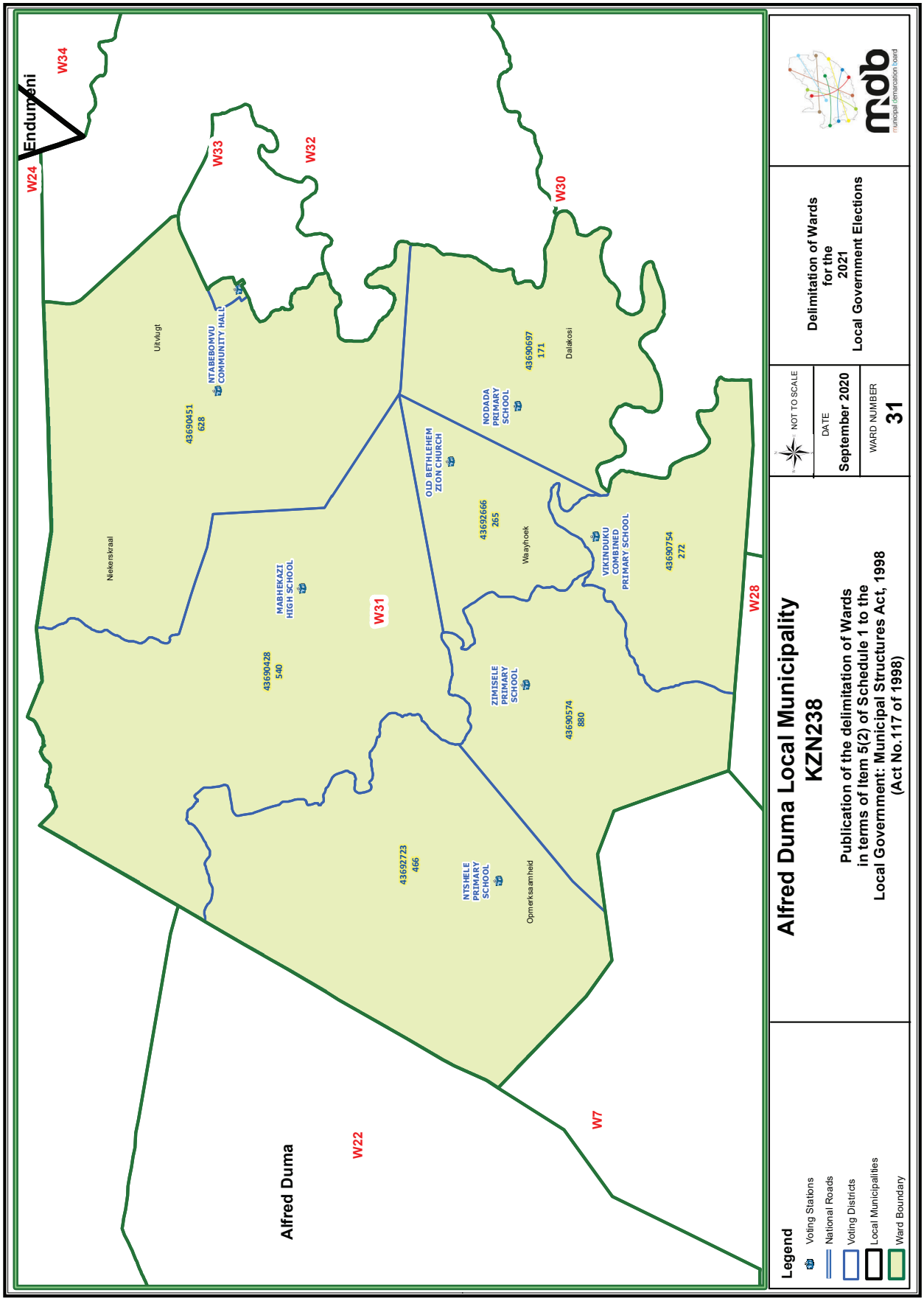
Endumeni
W34
W24
W33
W32
W30
W31
W28
W22
W7
Alfred Duma
Uitvlugt
Niekerskraal
Waayhoek
Opmerksamheid
Dalakosi
NTABEBOMVU COMMUNITY HALL
43690451 628
MABHEKAZI HIGH SCHOOL
43690428 540
OLD BETHLEHEM ZION CHURCH
43692666 265
NODADA PRIMARY SCHOOL
43690697 171
VIKINDUKU COMBINED PRIMARY SCHOOL
43690754 272
ZIMISELE PRIMARY SCHOOL
43690574 880
NTSHELE PRIMARY SCHOOL
43692723 466
Legend
Voting Stations
National Roads
Voting Districts
Local Municipalities
Ward Boundary
Alfred Duma Local Municipality
KZN238
Publication of the delimitation of Wards
in terms of Item 5(2) of Schedule 1 to the
Local Government: Municipal Structures Act, 1998
(Act No.117 of 1998)
NOT TO SCALE
DATE
September 2020
WARD NUMBER
31
Delimitation of Wards
for the
2021
Local Government Elections
mdb
municipal demarcation board

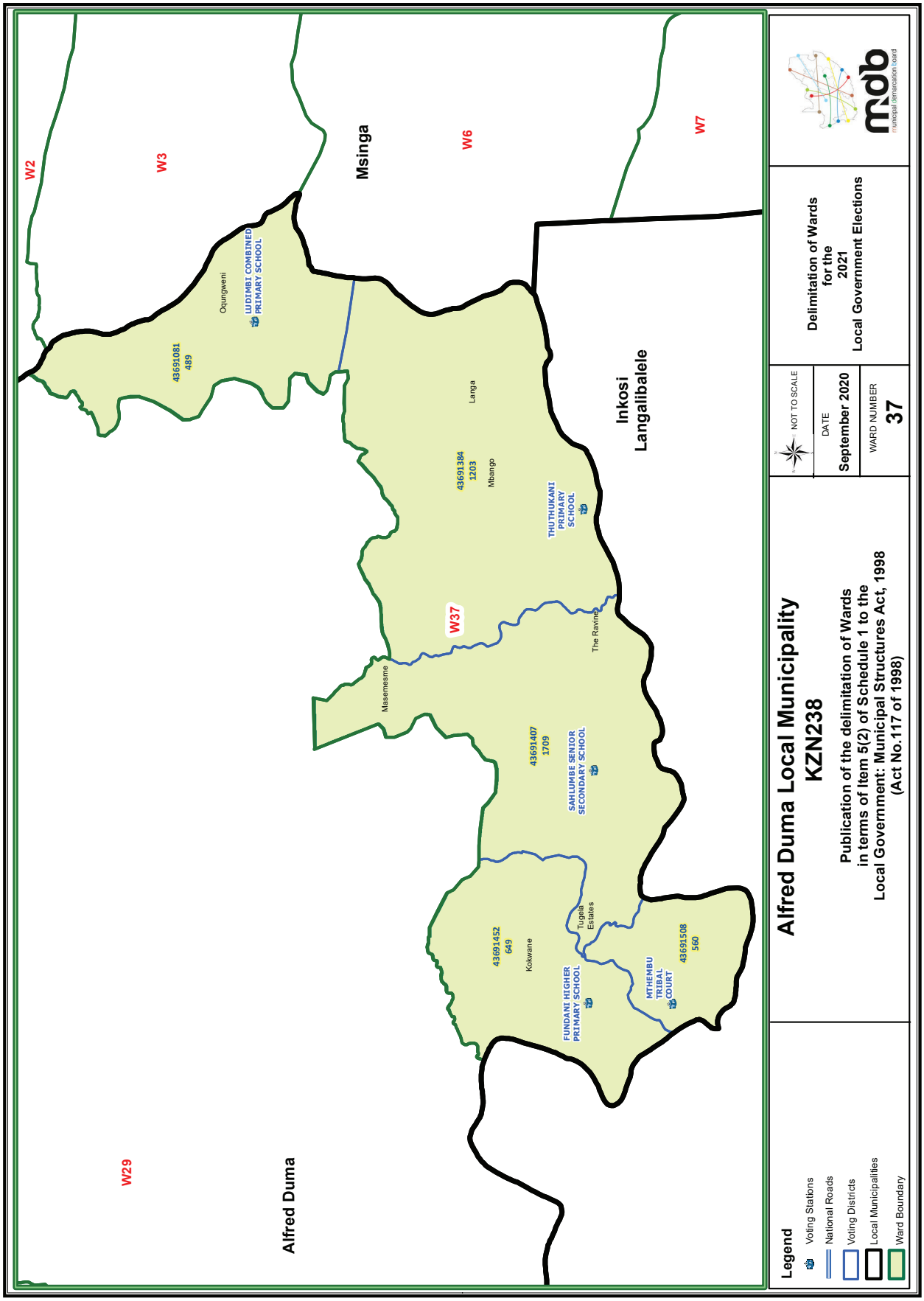
W2
W3
Msinga
W6
W7
W29
Alfred Duma
Inkosi Langalibalele
W37
Ogungweni
43691081
489
LUDIMBI COMBINED PRIMARY SCHOOL
Langa
43691384
1203
Mbango
THUTHUKANI PRIMARY SCHOOL
Masemesme
The Ravine
43691407
1709
SAHLUMBE SENIOR SECONDARY SCHOOL
43691452
649
Kokwane
Tugela Estates
FUNDANI HIGHER PRIMARY SCHOOL
MTHEMBU TRIBAL COURT
43691508
560
Legend
Voting Stations
National Roads
Voting Districts
Local Municipalities
Ward Boundary
Alfred Duma Local Municipality
KZN238
Publication of the delimitation of Wards
in terms of Item 5(2) of Schedule 1 to the
Local Government: Municipal Structures Act, 1998
(Act No.117 of 1998)
NOT TO SCALE
DATE
September 2020
WARD NUMBER
37
Delimitation of Wards
for the
2021
Local Government Elections
mdb
municipal demarcation board

KWAZULU-NATAL PROVINCE

GENERAL NOTICE

MUNICIPAL DEMARCATION BOARD : DELIMITATION OF MUNICIPAL WARDS IN TERMS OF THE LOCAL GOVERNMENT : MUNICIPAL STRUCTURES ACT, 1998.

Nqutu Local Municipality

KZN242

In terms of Item 5(2) of Schedule 1 to the Local Government: Municipal Structures Act, 1998 (Act No. 117 of 1998) ("the Act") the Municipal Demarcation Board has considered written objections to its determination of wards.

Wards delimited and listed in Schedule 1 have been varied by the Board.
Wards listed in Schedule 2 have been confirmed by the Board.

MR THABO MANYONI
CHAIRPERSON: MUNICIPAL DEMARCATION BOARD

SCHEDULE 1

Ward 3 comprises of a total of 4710 registered voters.

MIN VOTERS 3633 **NORM** 4273 **MAX VOTERS** 4913

VOTING DISTRICT No.	VOTING STATION NAME	NUMBER OF VOTERS	SPLIT VD
43621062	MBOKODWEBOMVU TRIBAL AUTHORITY	759	
43504196	NKOSI JIYANE PRIMARY SCHOOL	320	
43503588	KLWANA PRIMARY SCHOOL	679	
43503577	SHEKELELA PRIMARY SCHOOL	348	
43625213	KWANDWALANE SCHOOL PRIMARY	413	
43621185	ISILUTSHANA PRIMARY SCHOOL	571	
43625415	FAHLAZA PRIMARY SCHOOL	317	
43621174	HLINZEKA HIGHER PRIMARY SCHOOL	915	
43622872	KHULAKANCANE CRECHE`	388	

Ward 4 comprises of a total of 4226 registered voters.

MIN VOTERS 3633 **NORM** 4273 **MAX VOTERS** 4913

VOTING DISTRICT No.	VOTING STATION NAME	NUMBER OF VOTERS	SPLIT VD
43621523	NHLABAMKHOSI PRIMARY SCHOOL	1113	
43501070	SICELIMFUNDO COMBINED PRIMARY SCHOOL	1262	
43621163	JAMA TRIBAL COURT	1245	
43624920	NHLENGILE PRIMARY SCHOOL	606	

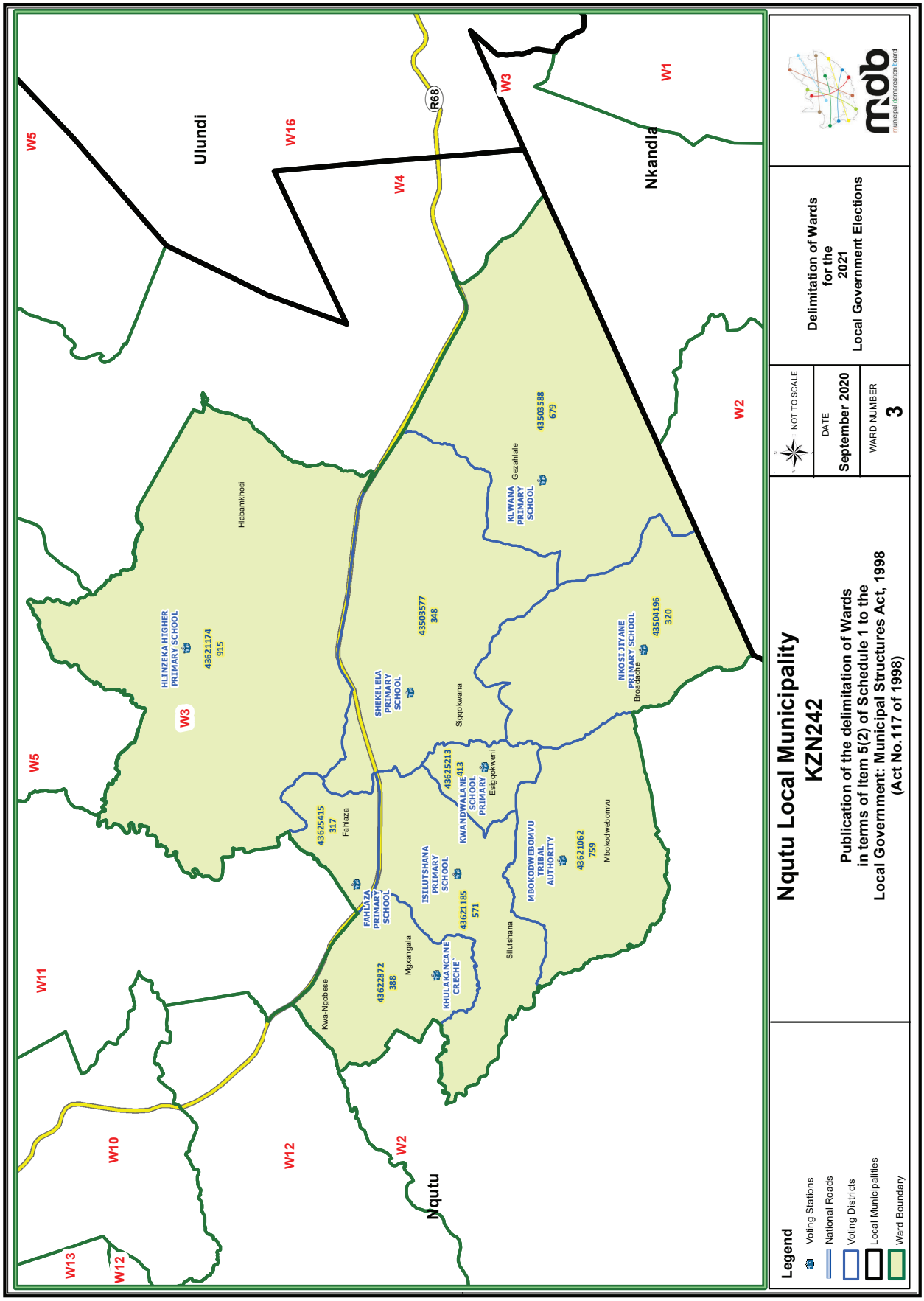
Nqutu Local Municipality
KZN242
Publication of the delimitation of Wards
in terms of Item 5(2) of Schedule 1 to the
Local Government: Municipal Structures Act, 1998
(Act No.117 of 1998)
NOT TO SCALE
DATE
September 2020
WARD NUMBER
3
Delimitation of Wards
for the
2021
Local Government Elections
mdb
municipal demarcation board
Legend
Voting Stations
National Roads
Voting Districts
Local Municipalities
Ward Boundary
Ulundi
Nkandla
Nqutu
R68
W1
W2
W3
W4
W5
W10
W11
W12
W13
W16
HLINZEKA HIGHER PRIMARY SCHOOL
43621174
915
Hlabamkhosi
SHEKELELA PRIMARY SCHOOL
43503577
348
Sigqokwana
KLWANA PRIMARY SCHOOL
43503588
679
Gezahlale
NKOSIJIYANE PRIMARY SCHOOL
43504196
320
Broadache
FAHLAZA PRIMARY SCHOOL
43625415
317
Fahlaza
43622872
388
Kwa-Ngobese
KHULAKANCANE CRECHE
43621185
571
Mgxangala
ISILUTSHANA PRIMARY SCHOOL
KWANDWALANE SCHOOL
43625213
413
PRIMARY
Esigqokweni
Silutshana
MBOKODWEBOMVU TRIBAL AUTHORITY
43621062
759
Mbokodwebomvu

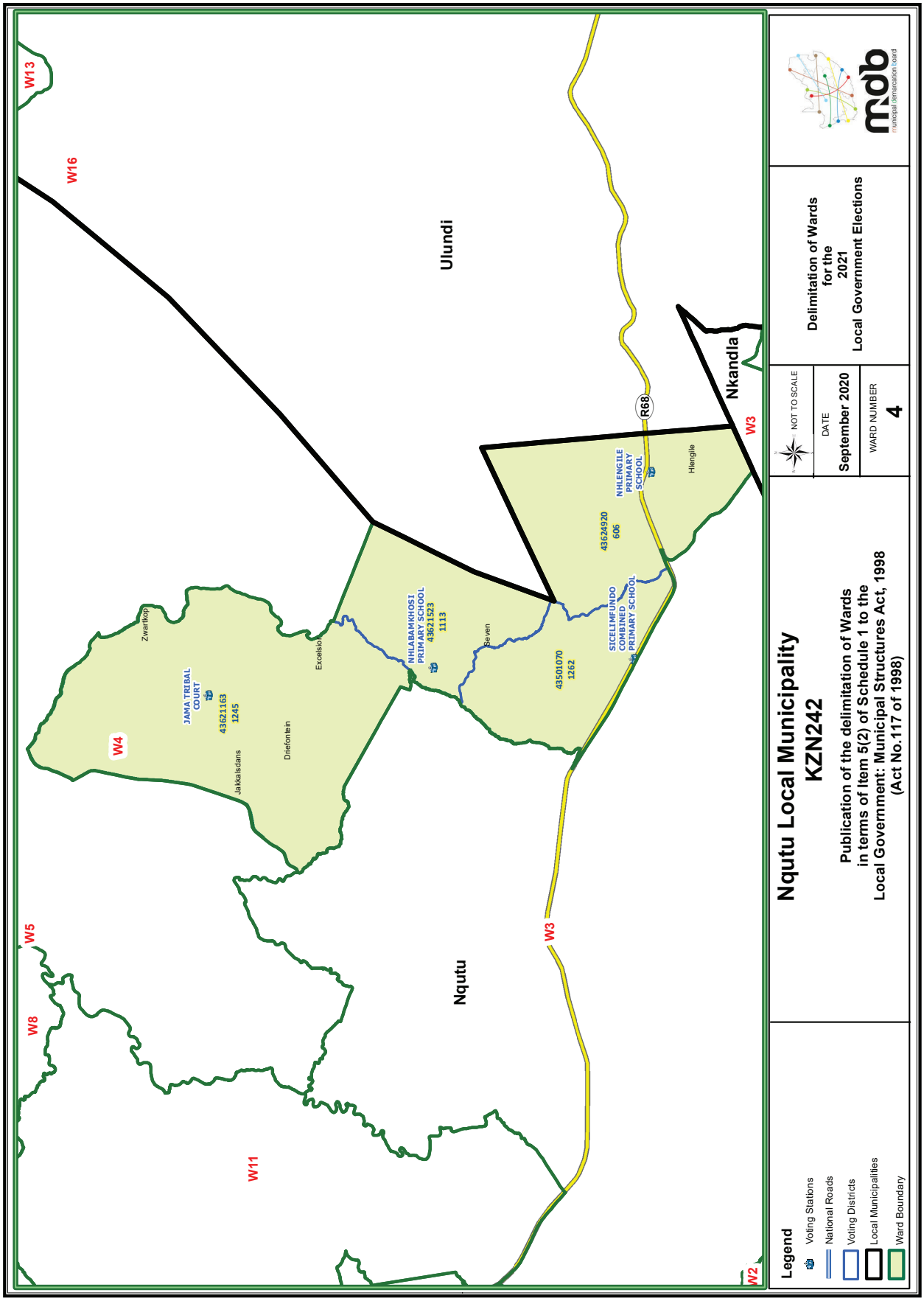
W13
W16
Ulundi
Nkandla
W3
R68
W4
Zwartkop
JAMA TRIBAL COURT
43621163
1245
Jakkalsdans
Driefontein
Excelsior
NHLABAMKHOSI PRIMARY SCHOOL
43621523
1113
Seven
43501070
1262
SICELIMFUNDO COMBINED PRIMARY SCHOOL
43624920
606
NHLENGILE PRIMARY SCHOOL
Hengile
W5
W8
W11
Nqutu
W3
W2
Legend
Voting Stations
National Roads
Voting Districts
Local Municipalities
Ward Boundary
Nqutu Local Municipality
KZN242
Publication of the delimitation of Wards
in terms of Item 5(2) of Schedule 1 to the
Local Government: Municipal Structures Act, 1998
(Act No.117 of 1998)
NOT TO SCALE
DATE
September 2020
WARD NUMBER
4
Delimitation of Wards
for the
2021
Local Government Elections
mdb
municipal demarcation board

KWAZULU-NATAL PROVINCE

GENERAL NOTICE

MUNICIPAL DEMARCATION BOARD : DELIMITATION OF MUNICIPAL WARDS IN TERMS OF THE LOCAL GOVERNMENT : MUNICIPAL STRUCTURES ACT, 1998.

Msinga Local Municipality

KZN244

In terms of Item 5(2) of Schedule 1 to the Local Government: Municipal Structures Act, 1998 (Act No. 117 of 1998) ("the Act") the Municipal Demarcation Board has considered written objections to its determination of wards.

Wards delimited and listed in Schedule 1 have been varied by the Board.
Wards listed in Schedule 2 have been confirmed by the Board.

MR THABO MANYONI
CHAIRPERSON: MUNICIPAL DEMARCATION BOARD

SCHEDULE 1

Ward 1 comprises of a total of 3793 registered voters.

MIN VOTERS	3506	NORM	4124	MAX VOTERS	4742

VOTING DISTRICT No.	VOTING STATION NAME	NUMBER OF VOTERS	SPLIT VD
43620959	NYONYANA PRIMARY SCHOOL	1034	
43620735	ITHUBALETHU PRIMARY SCHOOL	481	
43620881	BUHLEBEMFUNDO PRIMARY SCHOOL	481	
43620892	DOUGLAS COMBINED PRIMARY SCHOOL	727	
43620960	SALVATION (LEWIS PRIMARY SCHOOL)	448	
43625022	BLESBOK TENT	74	
43624942	GEDE PRIMARY SCHOOL	299	
43626157	HOLLYWOOD PRIMARY SCHOOL	249	

Ward 2 comprises of a total of 4341 registered voters.

MIN VOTERS	3506	NORM	4124	MAX VOTERS	4742

VOTING DISTRICT No.	VOTING STATION NAME	NUMBER OF VOTERS	SPLIT VD
43624931	GUBUZELA PRIMARY SCHOOL	386	
43620836	MHLABANGULE PRIMARY SCHOOL	726	
43620757	CELIMFUNDO PRIMARY SCHOOL	592	
43620825	OBISINI PRIMARY SCHOOL	413	
43620814	MPOMPOLWANE PRIMARY SCHOOL	728	
43620702	EMZWENI PRIMARY SCHOOL	625	
43620768	INDLOZANA HIGH SCHOOL	871	

Ward 3 comprises of a total of 4738 registered voters.

MIN VOTERS	3506	NORM	4124	MAX VOTERS	4742

VOTING DISTRICT No.	VOTING STATION NAME	NUMBER OF VOTERS	SPLIT VD
43620577	SWEBANE PRIMARY SCHOOL	468	
43625695	LANDULWAZI COMBINED PRIMARY SCHOOL	797	
43625291	ZAMOKUHLE PRIMARY SCHOOL	872	
43620724	EMKHAMO PRIMARY SCHOOL	454	
43620713	DLENYANE PRIMARY SCHOOL	582	Y
43620667	MANDLENI PRIMARY SCHOOL	760	
43620645	THEMANE PRIMARY SCHOOL	805	

Ward 4 comprises of a total of 4524 registered voters.

MIN VOTERS	3506	NORM	4124	MAX VOTERS	4742

VOTING DISTRICT No.	VOTING STATION NAME	NUMBER OF VOTERS	SPLIT VD

43620601	MBONDWENI PRIMARY SCHOOL	987
43620803	SAMPOFU PRIMARY SCHOOL	491
43625864	EZIBOMVINI PRIMARY SCHOOL	320
43625932	SAMPOFU STORE	204
43620612	SAKHISENI HIGH SCHOOL	807
43622502	MAGISTRATE COURT TUGELA FERRY	925
43620500	MSINGA HIGH SCHOOL	790

Ward 5 comprises of a total of 3881 **registered voters.**

MIN VOTERS 3506 **NORM** 4124 **MAX VOTERS** 4742

VOTING DISTRICT No.	VOTING STATION NAME	NUMBER OF VOTERS	SPLIT VD
43624986	ZIZI HIGHER PRIMARY SCHOOL	354	
43625088	ESINQUMENI PRIMARY SCHOOL	784	
43620409	CABANGOKUHLE HIGH SCHOOL	1169	
43620397	MTHEMBU TRIBAL COURT	1002	
43624997	NOGAWU PRIMARY SCHOOL	330	
43626214	OSUTHU PRIMARY SCHOOL	46	
43626191	MBUBU PRIMARY SCHOOL	196	

Ward 6 comprises of a total of 4182 **registered voters.**

MIN VOTERS 3506 **NORM** 4124 **MAX VOTERS** 4742

VOTING DISTRICT No.	VOTING STATION NAME	NUMBER OF VOTERS	SPLIT VD
43620410	ST BERNARDS JOLWAYO COMBINED SCHOOL	817	
43625707	BAMBANANI LOWER PRIMARY SCHOOL	473	
43620454	MZOMUSHA PRIMARY SCHOOL	720	
43620678	MHLAKOTHI HIGH SCHOOL	949	
43620555	MABIZELA HIGH SCHOOL	1223	

Ward 7 comprises of a total of 4669 **registered voters.**

MIN VOTERS 3506 **NORM** 4124 **MAX VOTERS** 4742

VOTING DISTRICT No.	VOTING STATION NAME	NUMBER OF VOTERS	SPLIT VD
43620511	MCHUNU TRIBAL COURT	613	
43625011	KOSBIYA (TENT)	271	
43620623	DLABESUTHU HIGH SCHOOL	612	
43620498	MATHINTA PRIMARY SCHOOL	807	
43620566	NOMAHAYE PRIMARY SCHOOL	703	
43620634	EMHLANGANE COMBINED PRIMARY	523	

43625886	EZIHLABENI PRIMARY SCHOOL	398
43620375	NGONGOLO COMBINED PRIMARY SCHOOL	742

Ward 8 comprises of a total of 4547 registered voters.

MIN VOTERS 3506 **NORM** 4124 **MAX VOTERS** 4742

VOTING DISTRICT No.	VOTING STATION NAME	NUMBER OF VOTERS	SPLIT VD
43620353	BUHLALU PRIMARY SCHOOL	1126	
43625280	KHULANI PRIMARY SCHOOL	605	
43620588	BETHULO PRIMARY SCHOOL	925	
43620432	ULWAZI COMBINED PRIMARY SCHOOL	1544	
43625853	JOJINGWENYA PRIMARY SCHOOL	347	

Ward 10 comprises of a total of 4208 registered voters.

MIN VOTERS 3506 **NORM** 4124 **MAX VOTERS** 4742

VOTING DISTRICT No.	VOTING STATION NAME	NUMBER OF VOTERS	SPLIT VD
43626236	NTENESHANA PRIMARY SCHOOL	291	
43620195	DUMAKUDE PRIMARY SCHOOL	539	
43620421	NOGIDA HIGH SCHOOL	1354	
43620465	MHLANGEZULU JUNIOR SECONDARY SCHOOL	767	
43625729	DUMABEMSOLA PRIMARY SCHOOL	484	
43626089	NTANYANA PRIMARY SCHOOL	512	
43626225	ZIMNGAYE COMBINED PRIMARY	261	

Ward 11 comprises of a total of 4333 registered voters.

MIN VOTERS 3506 **NORM** 4124 **MAX VOTERS** 4742

VOTING DISTRICT No.	VOTING STATION NAME	NUMBER OF VOTERS	SPLIT VD
43620342	SINAMVA CRECHE	445	
43626102	NOMFOMELA SCHOOL	432	
43620229	MERTON COMBINED PRIMARY SCHOOL	934	
43620218	FUNDOKUHLE HIGH SCHOOL	817	
43620106	KHULANI CRECHE	825	
43620207	FABENI PRIMARY SCHOOL	880	

Ward 14 comprises of a total of 3550 registered voters.

MIN VOTERS 3506 **NORM** 4124 **MAX VOTERS** 4742

VOTING DISTRICT No.	VOTING STATION NAME	NUMBER OF VOTERS	SPLIT VD
43625000	COSH PRIMARY SCHOOL	497	
43626203	COSH HOSPITAL	314	

43622478	NTSHISHILI PRIMARY SCHOOL	1061	
43620252	EMSIZINI PRIMARY SCHOOL	628	
43620285	MPIKAYIZEKANYE HIGH SCHOOL	611	
43620263	DAYISWAYO PRIMARY SCHOOL	439	

Ward 16 comprises of a total of 3757 **registered voters.**

MIN VOTERS 3506 **NORM** 4124 **MAX VOTERS** 4742

VOTING DISTRICT No.	VOTING STATION NAME	NUMBER OF VOTERS	SPLIT VD
43620319	BARNHILL PRIMARY SCHOOL	341	
43625875	MPOPHOMA PRIMARY SCHOOL	283	
43620599	COLLESSIE PRIMARY SCHOOL	765	
43622490	NYANDU PRIMARY SCHOOL	780	
43620331	USIZO HIGH SCHOOL	695	
43622489	KUKHANYAKWEZWE PRIMARY SCHOOL	370	
43620689	PHENDUKA PRIMARY SCHOOL	523	

Ward 17 comprises of a total of 3586 **registered voters.**

MIN VOTERS 3506 **NORM** 4124 **MAX VOTERS** 4742

VOTING DISTRICT No.	VOTING STATION NAME	NUMBER OF VOTERS	SPLIT VD
43620937	ENTOKOZWENI PRIMARY SCHOOL	585	
43620713	DLENYANE PRIMARY SCHOOL	130	Y
43626180	FASILE CRECHE	176	
43620870	MADUDULA HIGH SCHOOL	498	
43620746	NKAMBA PRIMARY SCHOOL	762	
43620948	QAMU TRIBAL COURT	288	
43620993	MUMBE PRIMARY SCHOOL	1147	

Ward 18 comprises of a total of 4164 **registered voters.**

MIN VOTERS 3506 **NORM** 4124 **MAX VOTERS** 4742

VOTING DISTRICT No.	VOTING STATION NAME	NUMBER OF VOTERS	SPLIT VD
43620779	NINI LOWER PRIMARY SCHOOL	939	
43622827	C J MTHETHWA COMMUNITY HALL	1326	
43626247	MSITHA PRIMARY	197	
43620926	GORDON HIGH SCHOOL	796	
43625718	POMEROY COMBINED PRIMARY SCHOOL	906	

Ward 19 comprises of a total of 3915 **registered voters.**

MIN VOTERS 3506 **NORM** 4124 **MAX VOTERS** 4742

VOTING DISTRICT No.	VOTING STATION NAME	NUMBER OF VOTERS	SPLIT VD
43620915	MAKHANKANE PRIMARY SCHOOL	829	
43625819	NGUBUKAZI PRIMARY SCHOOL	286	
43622748	GAYISANI PRIMARY SCHOOL	709	
43622726	SIFULENI PRIMARY SCHOOL	662	
43620780	BUNYEBETHU HIGH SCHOOL	1079	
43622715	MAHEDENI PRIMARY SCHOOL	350	

Ward 20 comprises of a total of 3922 **registered voters.**

MIN VOTERS 3506 **NORM** 4124 **MAX VOTERS** 4742

VOTING DISTRICT No.	VOTING STATION NAME	NUMBER OF VOTERS	SPLIT VD
43622760	GANGEYANA PRIMARY SCHOOL	1163	
43624762	QINELANI PRIMARY SCHOOL	660	
43626113	LELELE PRIMARY SCHOOL	304	
43620971	MAHLABA PRIMARY SCHOOL	699	
43622254	QINISO PRIMARY SCHOOL	789	
43622759	MABEDLANE PRIMARY SCHOOL	307	

Ward 21 comprises of a total of 3864 **registered voters.**

MIN VOTERS 3506 **NORM** 4124 **MAX VOTERS** 4742

VOTING DISTRICT No.	VOTING STATION NAME	NUMBER OF VOTERS	SPLIT VD
43626258	MAGOSO HALL	153	
43626124	BUYAFUTHI	255	
43620904	ELANDSBERG COMBINED PRIMARY SCHOOL	670	
43620982	PHATHIZWE HIGH SCHOOL	422	
43621039	MBIZIMBELWE PRIMARY SCHOOL	172	
43621028	SHIYANE HIGH SCHOOL	968	
43621040	MAMBENI PRIMARY SCHOOL	507	
43625099	ALVA PRIMARY SCHOOL	459	
43625033	GIBA PRIMARY SCHOOL	258	

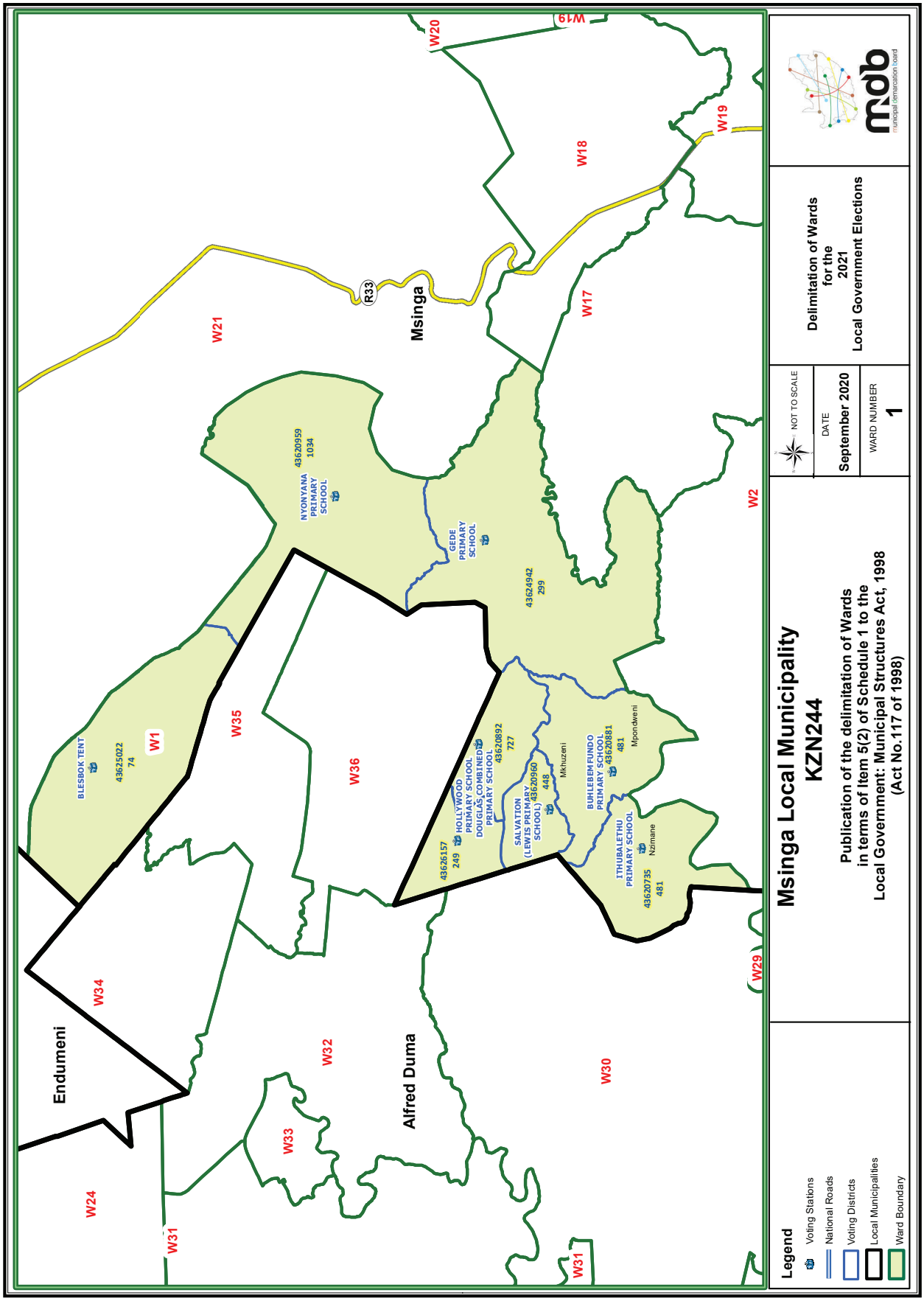
Msinga Local Municipality
KZN244
Publication of the delimitation of Wards
in terms of Item 5(2) of Schedule 1 to the
Local Government: Municipal Structures Act, 1998
(Act No.117 of 1998)
NOT TO SCALE
DATE
September 2020
WARD NUMBER
1
Delimitation of Wards
for the
2021
Local Government Elections
mdb
municipal demarcation board
Legend
Voting Stations
National Roads
Voting Districts
Local Municipalities
Ward Boundary
Endumeni
Alfred Duma
Msinga
R33
W1
W2
W17
W18
W19
W20
W21
W24
W29
W30
W31
W32
W33
W34
W35
W36
BLESBOK TENT
43625022
74
INYONYANA PRIMARY SCHOOL
43620959
1034
GEDE PRIMARY SCHOOL
43624942
299
HOLLYWOOD PRIMARY SCHOOL
43626157
249
DOUGLAS COMBINED PRIMARY SCHOOL
43620892
727
SALVATION (LEWIS PRIMARY SCHOOL)
43620960
448
Mkhuzeni
BUHLEBEMFUNDO PRIMARY SCHOOL
43620881
481
Mpondweni
ITHUBALETHU PRIMARY SCHOOL
43620735
481
Nzimane

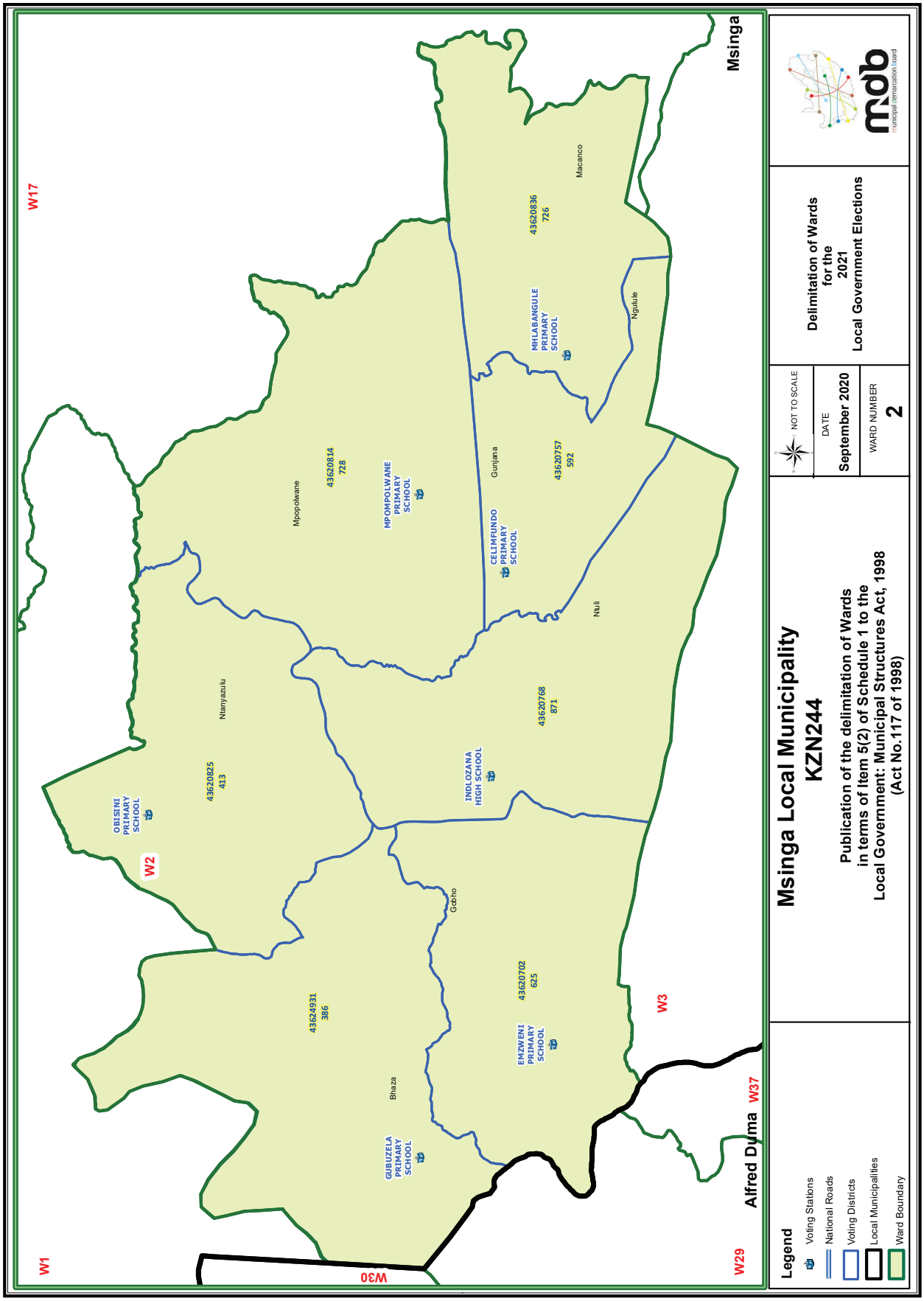
Msinga Local Municipality
KZN244
Publication of the delimitation of Wards
in terms of Item 5(2) of Schedule 1 to the
Local Government: Municipal Structures Act, 1998
(Act No.117 of 1998)
NOT TO SCALE
DATE
September 2020
WARD NUMBER
2
Delimitation of Wards
for the
2021
Local Government Elections
mdb
municipal demarcation board
Legend
Voting Stations
National Roads
Voting Districts
Local Municipalities
Ward Boundary
Msinga
Alfred Duma
W1
W2
W3
W17
W29
W30
W37
OBISENI PRIMARY SCHOOL
43620825
413
Ntanyazulu
43624931
386
Bhaza
GUBUZELA PRIMARY SCHOOL
Gabho
43620702
625
EMZWENI PRIMARY SCHOOL
INDLOZANA HIGH SCHOOL
43620768
871
Ntuli
Mpopolwane
43620814
728
MPOMPOLWANE PRIMARY SCHOOL
Gunjana
CELIMFUNDO PRIMARY SCHOOL
43620757
592
MHLABANGULE PRIMARY SCHOOL
43620836
726
Macanco
Ngululu

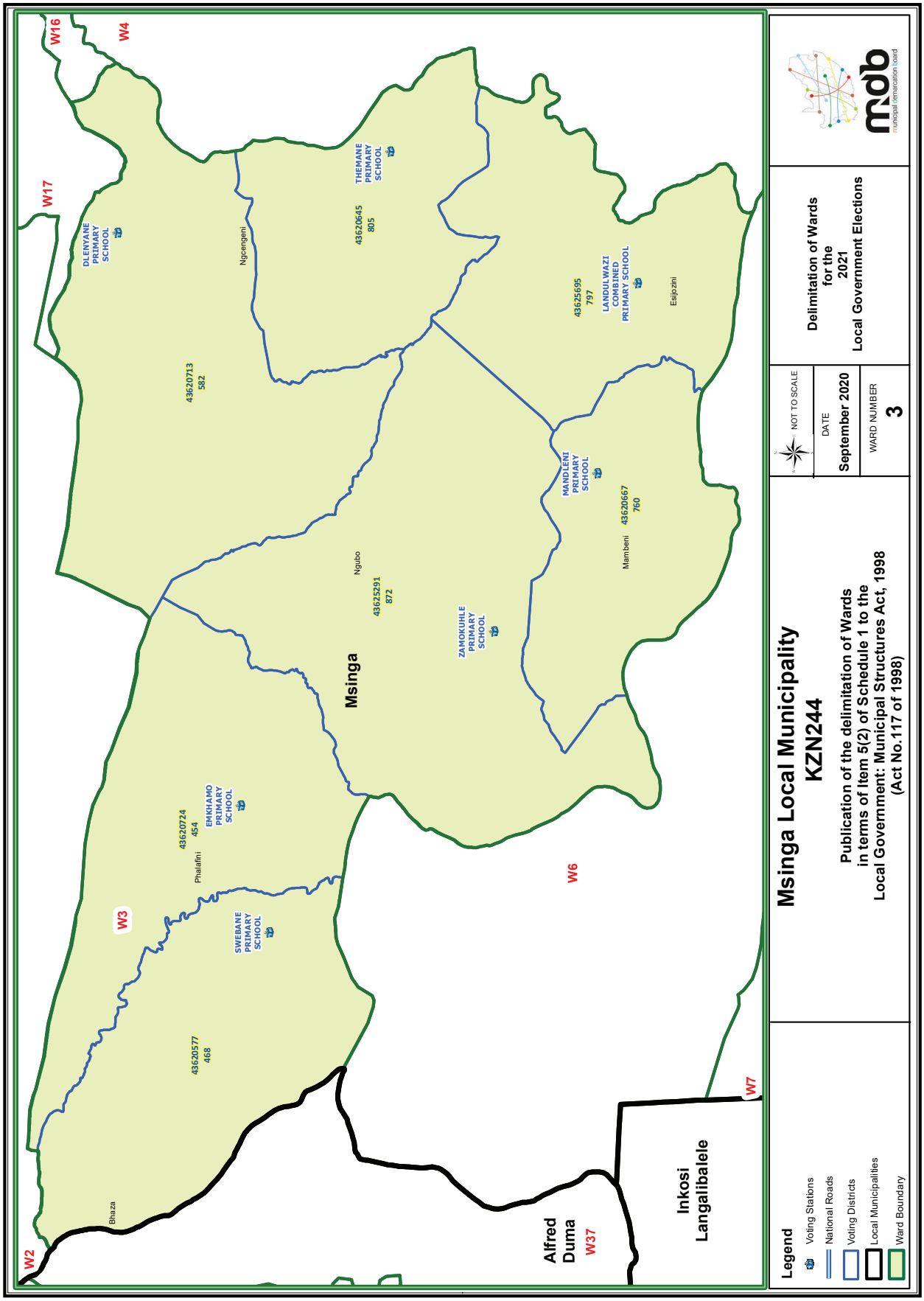
W2
W3
W4
W6
W7
W16
W17
W37
Bhaza
Phalafini
Ngcengeni
Ngubo
Mambeni
Esijozini
Msinga
43620577
468
43620724
454
43620713
582
43623291
872
43620645
805
43620667
760
43625695
797
SWEBANE PRIMARY SCHOOL
EMKHAMO PRIMARY SCHOOL
DLENYANE PRIMARY SCHOOL
THEMANE PRIMARY SCHOOL
ZAMOKUHLE PRIMARY SCHOOL
MANDLENI PRIMARY SCHOOL
LANDULWAZI COMBINED PRIMARY SCHOOL
Alfred Duma
Inkosi Langalibalele
Legend
Voting Stations
National Roads
Voting Districts
Local Municipalities
Ward Boundary
Msinga Local Municipality
KZN244
Publication of the delimitation of Wards in terms of Item 5(2) of Schedule 1 to the Local Government: Municipal Structures Act, 1998 (Act No.117 of 1998)
NOT TO SCALE
DATE
September 2020
WARD NUMBER
3
Delimitation of Wards for the 2021 Local Government Elections
mdb
municipal demarcation board

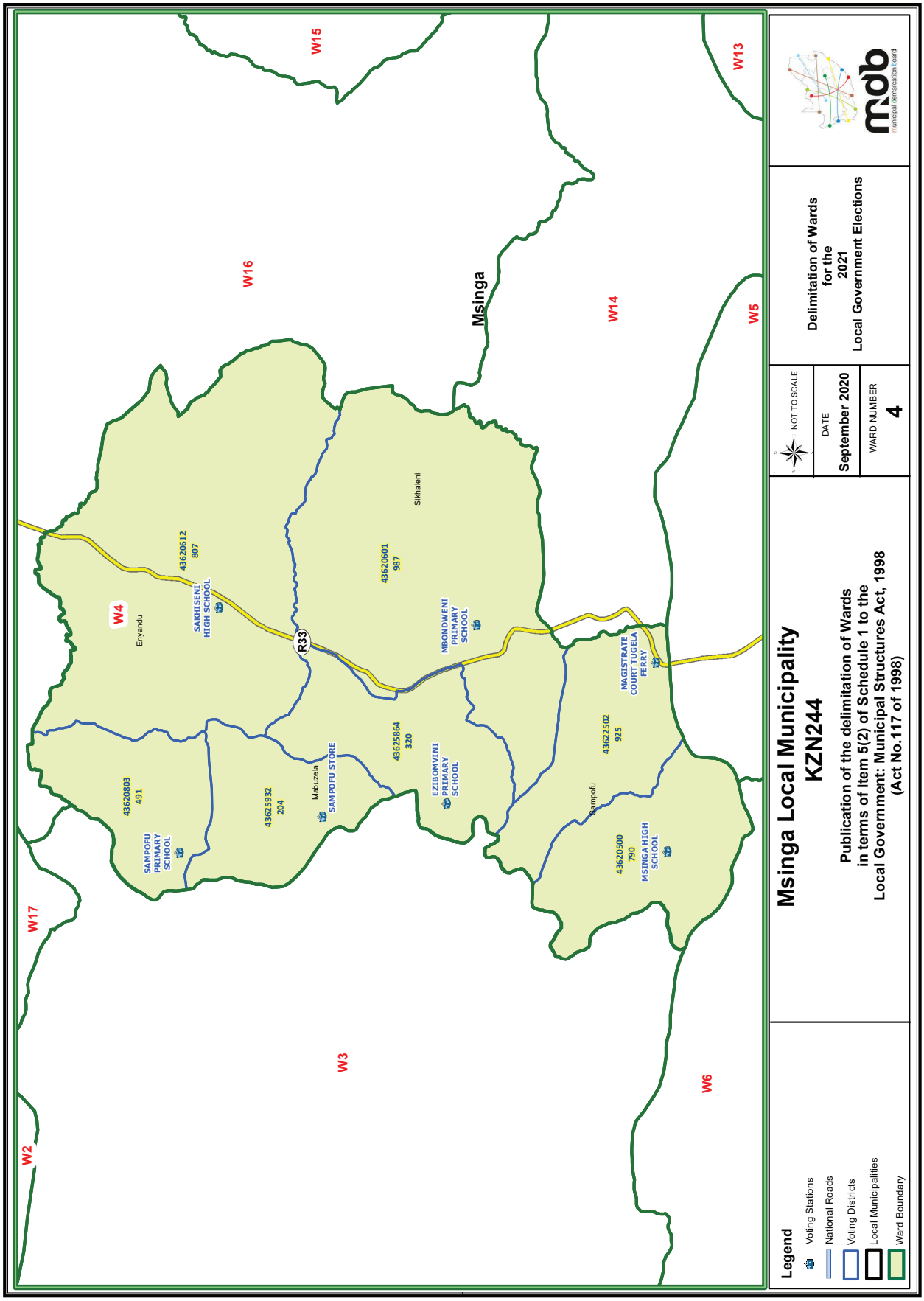
W15
W13
W16
Msinga
W14
W5
W4
Enyandu
43620612
807
SAKHISENI
HIGH SCHOOL
R33
43620601
987
Sikhaleni
MBONDWENI
PRIMARY
SCHOOL
MAGISTRATE
COURT TUGELA
FERRY
43620803
491
SAMPOFU
PRIMARY
SCHOOL
43625932
204
Mabuzela
SAMPOFU STORE
43625864
320
EZIBOMVUNI
PRIMARY
SCHOOL
43622502
925
Sampofu
43620500
790
MSINGA HIGH
SCHOOL
W17
W3
W6
W2
Legend
Voting Stations
National Roads
Voting Districts
Local Municipalities
Ward Boundary
Msinga Local Municipality
KZN244
Publication of the delimitation of Wards
in terms of Item 5(2) of Schedule 1 to the
Local Government: Municipal Structures Act, 1998
(Act No.117 of 1998)
NOT TO SCALE
DATE
September 2020
WARD NUMBER
4
Delimitation of Wards
for the
2021
Local Government Elections
mdb
municipal demarcation board

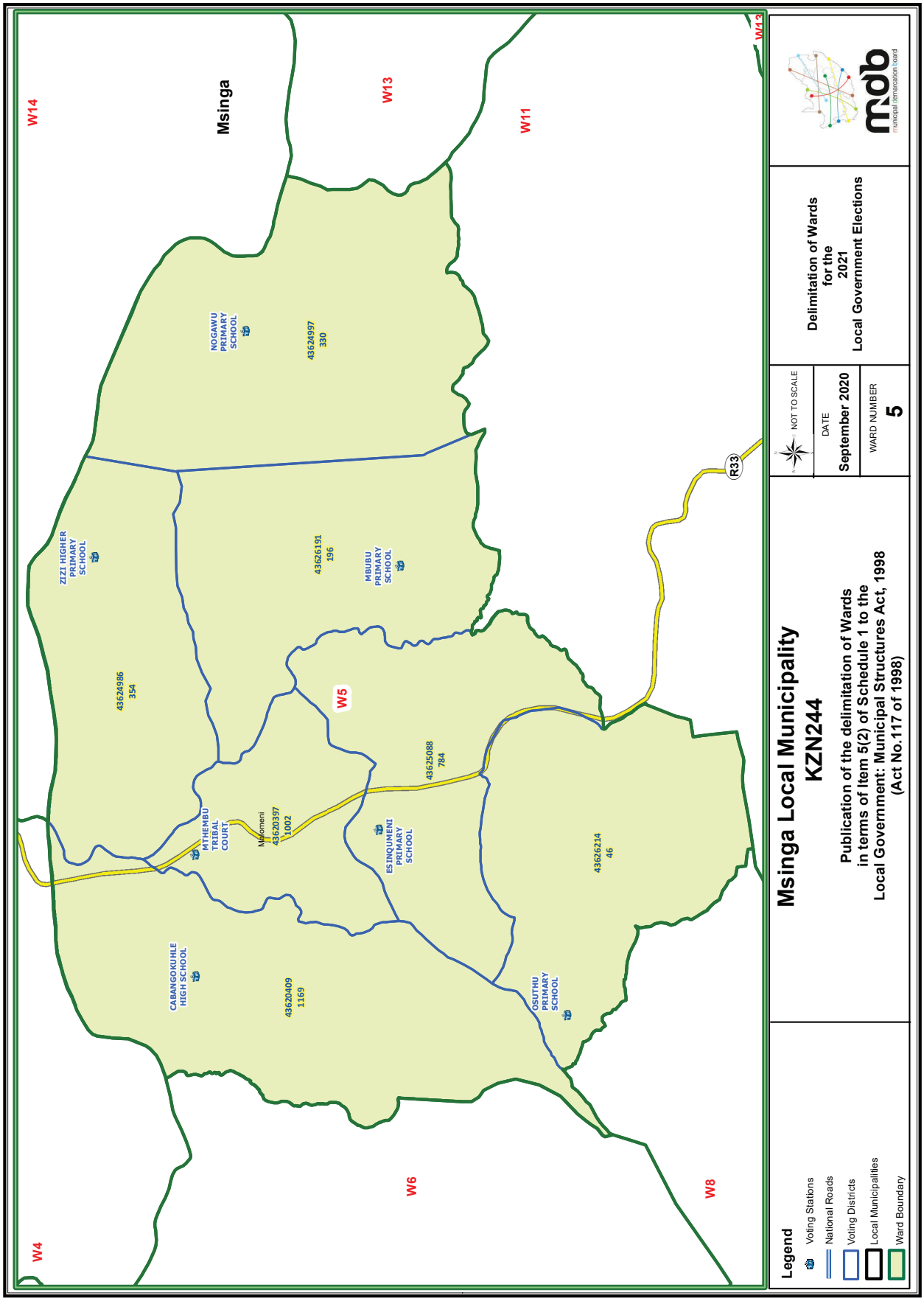
W14
Msinga
W13
W11
W12
NOGAWU PRIMARY SCHOOL
43624997
330
ZIZI HIGHER PRIMARY SCHOOL
43624986
354
43626191
196
MBUBU PRIMARY SCHOOL
W5
R33
43625088
784
MTHEMBU TRIBAL COURT
Mdomeni
43620397
1002
ESINQUMENI PRIMARY SCHOOL
43626214
46
CABANGOKUHLE HIGH SCHOOL
43620409
1169
OSUTHU PRIMARY SCHOOL
W4
W6
W8
Legend
Voting Stations
National Roads
Voting Districts
Local Municipalities
Ward Boundary
Msinga Local Municipality
KZN244
Publication of the delimitation of Wards
in terms of Item 5(2) of Schedule 1 to the
Local Government: Municipal Structures Act, 1998
(Act No.117 of 1998)
NOT TO SCALE
DATE
September 2020
WARD NUMBER
5
Delimitation of Wards
for the
2021
Local Government Elections
mdb
municipal demarcation board

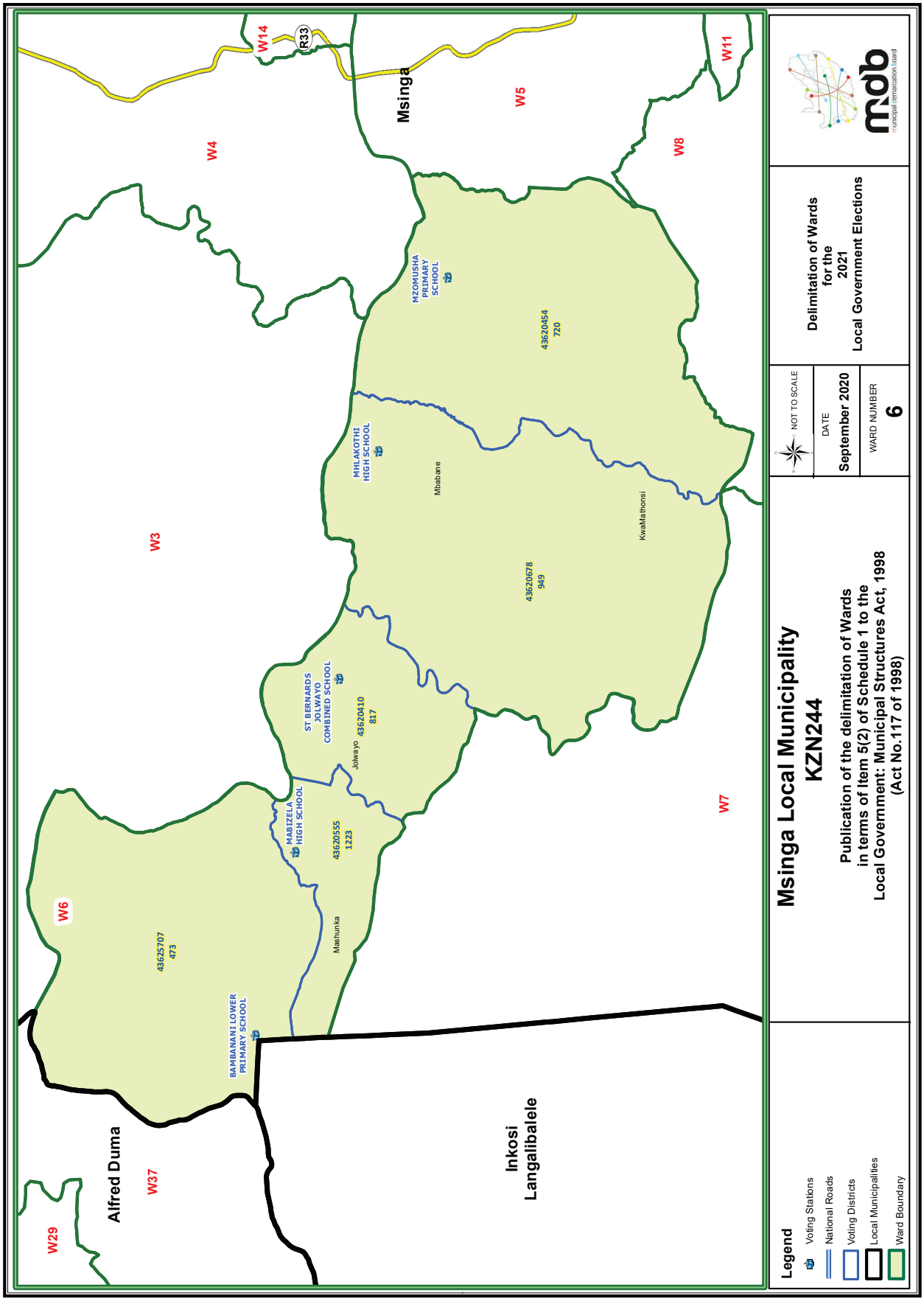
Msinga Local Municipality
KZN244
Publication of the delimitation of Wards
in terms of Item 5(2) of Schedule 1 to the
Local Government: Municipal Structures Act, 1998
(Act No.117 of 1998)
NOT TO SCALE
DATE
September 2020
WARD NUMBER
6
Delimitation of Wards
for the
2021
Local Government Elections
mdb
municipal demarcation board
Legend
Voting Stations
National Roads
Voting Districts
Local Municipalities
Ward Boundary
Alfred Duma
Inkosi
Langalibalele
Msinga
W29
W37
W6
W3
W4
W14
R33
W5
W8
W11
W7
43625707
473
43620555
1223
43620410
817
43620678
949
43620454
720
BAMBANANI LOWER
PRIMARY SCHOOL
MABIZELA
HIGH SCHOOL
ST BERNARDS
JOLWAYO
COMBINED SCHOOL
MHLAKOTHI
HIGH SCHOOL
MZOMUSHA
PRIMARY
SCHOOL
Mashunka
Jolwayo
Mbabane
KwaMathonsi

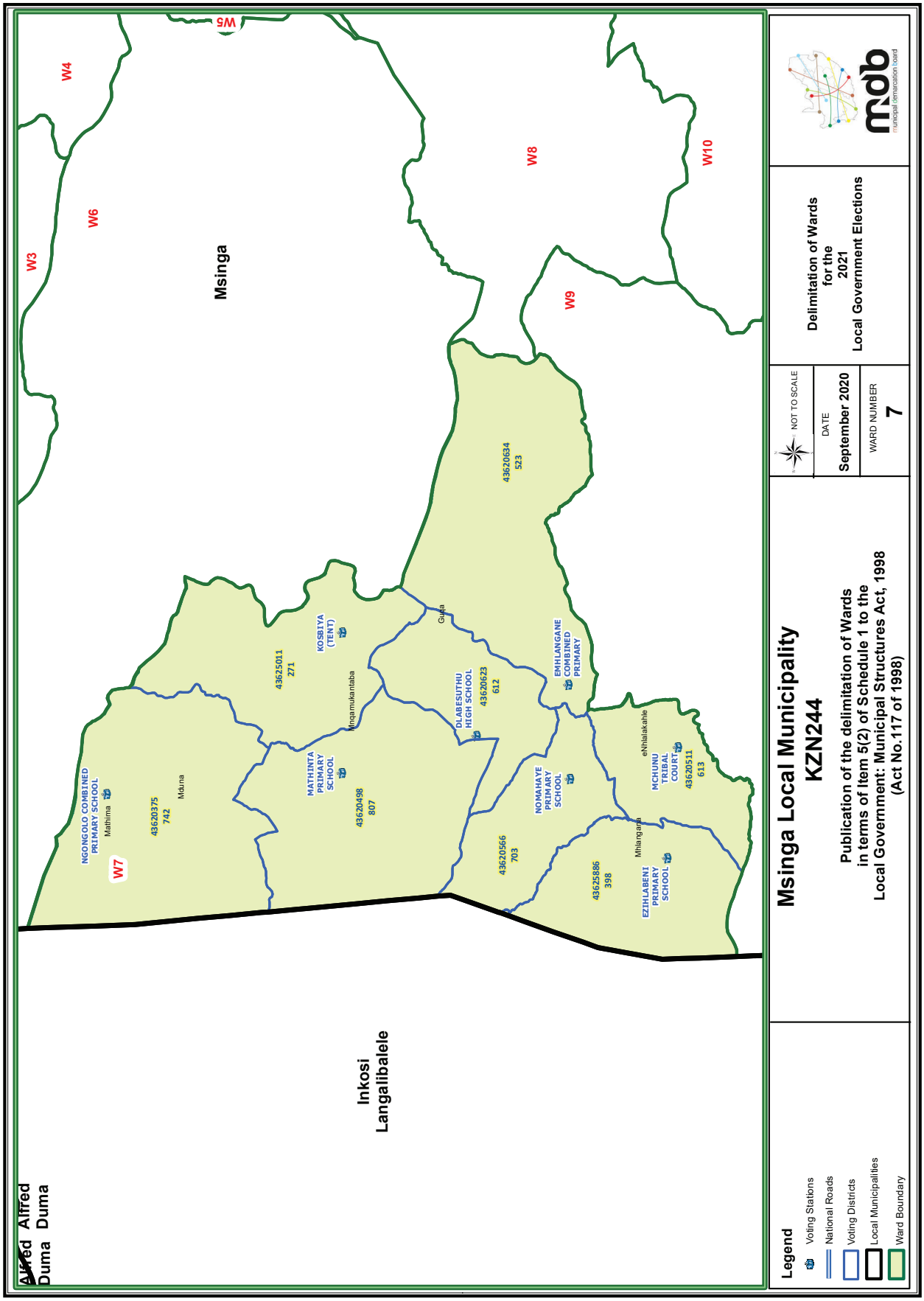
Alfred Duma
Inkosi Langalibalele
Msinga
W3
W4
W5
W6
W7
W8
W9
W10
NGONGOLO COMBINED PRIMARY SCHOOL
Mathima
4362037 5
742
Mdunna
MATHINTA PRIMARY SCHOOL
4362049 8
807
4362501 1
271
KOSBIYA (TENT)
Mngamukantaba
DLABESUTHU HIGH SCHOOL
4362062 3
612
Gumla
4362056 6
703
NOMAHAYE PRIMARY SCHOOL
4362588 6
398
EZTHLABENI PRIMARY SCHOOL
Mhlangana
MCHUNU TRIBAL COURT
4362051 1
613
eNhlalakahle
EMHLANGANE COMBINED PRIMARY
4362063 4
523
Legend
Voting Stations
National Roads
Voting Districts
Local Municipalities
Ward Boundary
Msinga Local Municipality
KZN244
Publication of the delimitation of Wards
in terms of Item 5(2) of Schedule 1 to the
Local Government: Municipal Structures Act, 1998
(Act No.117 of 1998)
NOT TO SCALE
DATE
September 2020
WARD NUMBER
7
Delimitation of Wards
for the
2021
Local Government Elections
mdb
municipal demarcation board

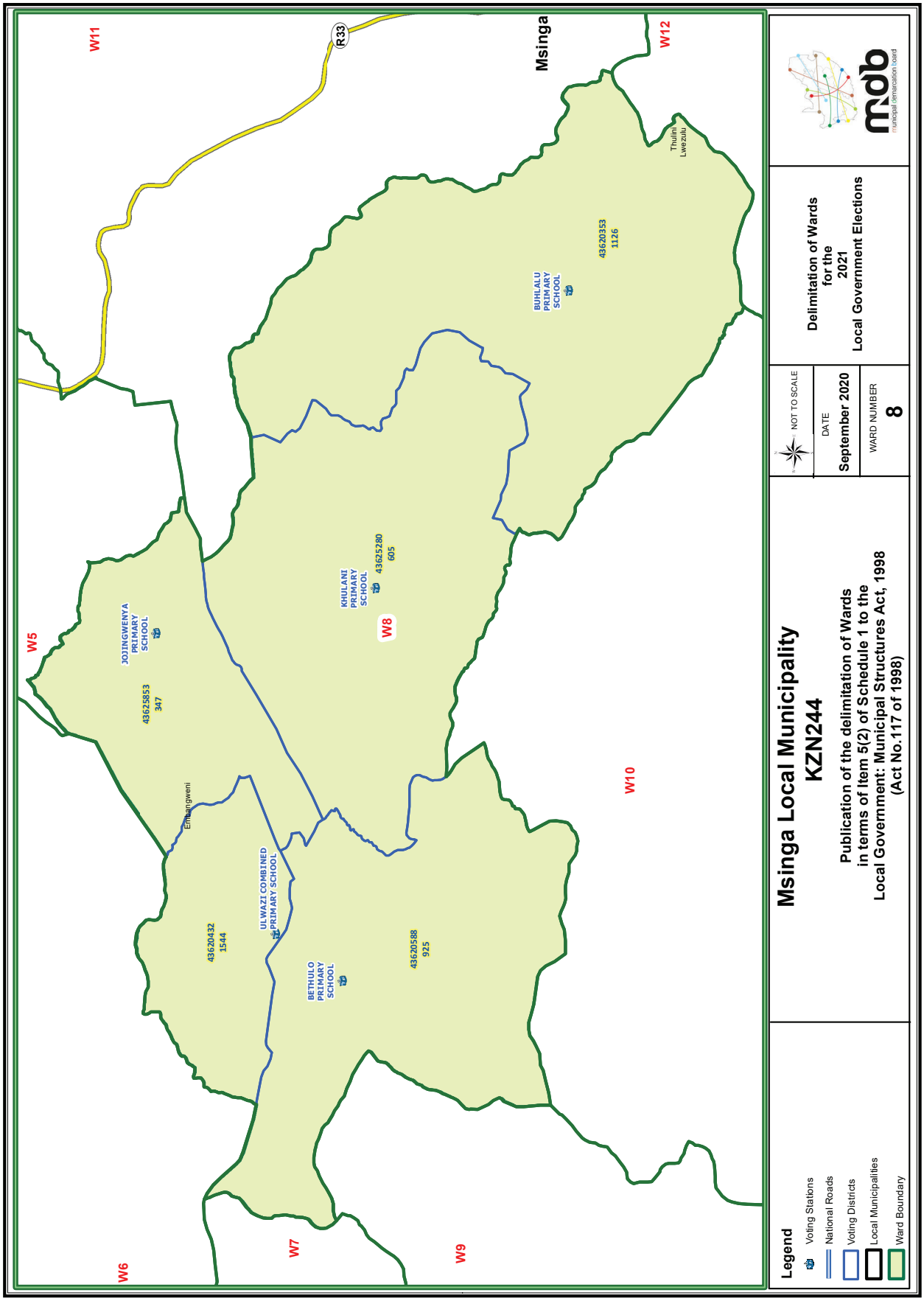
W11
R33
Msinga
W12
Thulini
Luwezulu
43620353
1126
BUHLALU
PRIMARY
SCHOOL
W5
JOJINGWENYA
PRIMARY
SCHOOL
43625853
347
KHULANI
PRIMARY
SCHOOL
43625280
605
W8
Emangweni
ULWAZI COMBINED
PRIMARY SCHOOL
43620432
1544
BETHULO
PRIMARY
SCHOOL
43620588
925
W10
W6
W7
W9
Legend
Voting Stations
National Roads
Voting Districts
Local Municipalities
Ward Boundary
Msinga Local Municipality
KZN244
Publication of the delimitation of Wards
in terms of Item 5(2) of Schedule 1 to the
Local Government: Municipal Structures Act, 1998
(Act No.117 of 1998)
NOT TO SCALE
DATE
September 2020
WARD NUMBER
8
Delimitation of Wards
for the
2021
Local Government Elections
mdb
municipal demarcation board

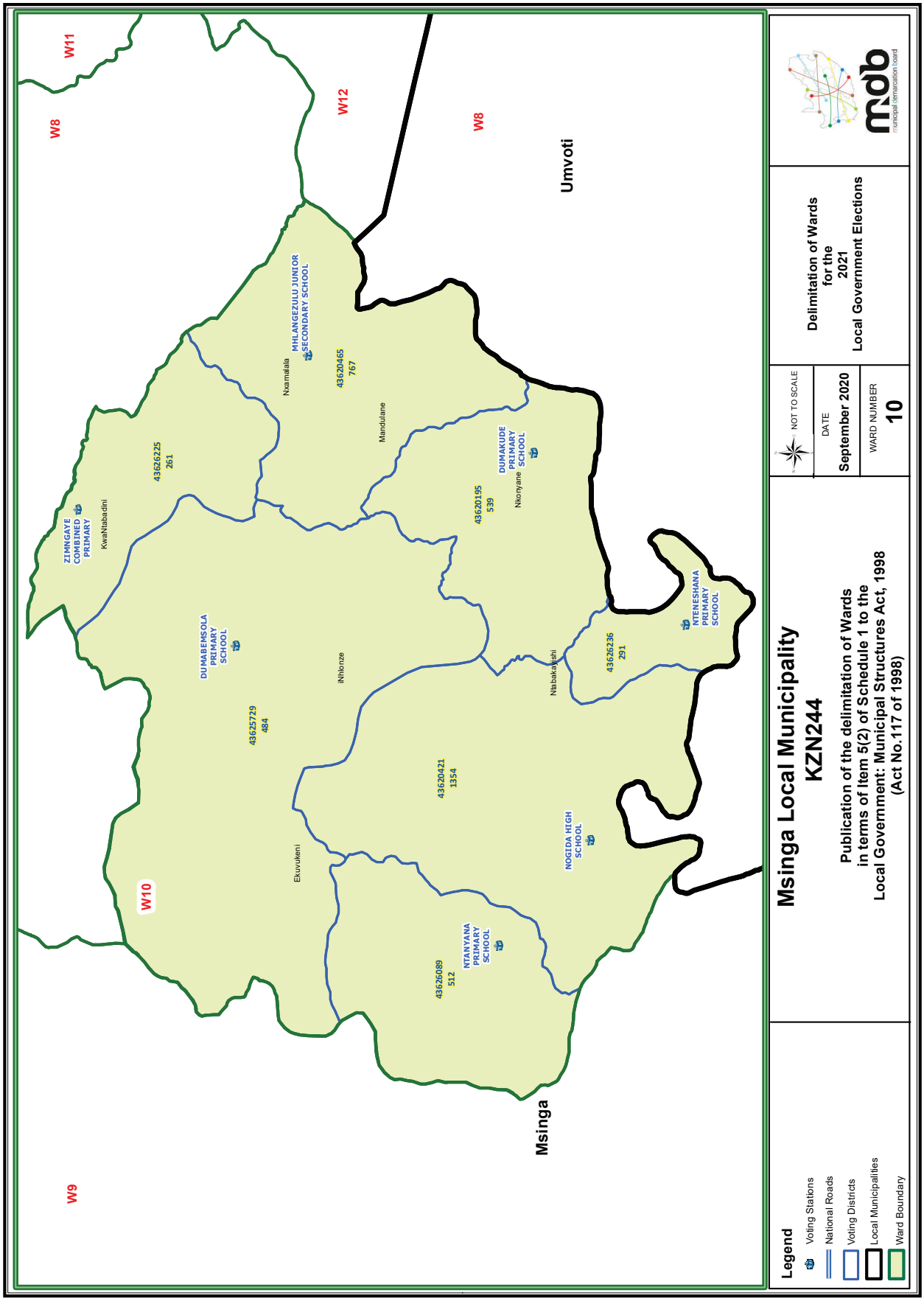
W9
W8
W11
W10
W12
W8
Msinga
Umvoti
Ekuvukeni
iNhlonze
Ntabakaqishi
Mandulane
Nkonyane
Nsamalala
KwaNtabadini
ZIMNGAYE COMBINED PRIMARY
43626225 261
DUMABEMSOLA PRIMARY SCHOOL
43625729 484
NTANYANA PRIMARY SCHOOL
43626089 512
43620421 1354
NOGIDA HIGH SCHOOL
43626236 291
NTENESHANA PRIMARY SCHOOL
43620195 539
DUMAKUDE PRIMARY SCHOOL
43620465 767
MHLANGEZULU JUNIOR SECONDARY SCHOOL
Msinga Local Municipality
KZN244
Publication of the delimitation of Wards
in terms of Item 5(2) of Schedule 1 to the
Local Government: Municipal Structures Act, 1998
(Act No.117 of 1998)
NOT TO SCALE
DATE
September 2020
WARD NUMBER
10
Delimitation of Wards
for the
2021
Local Government Elections
mdb
municipal demarcation board
Legend
Voting Stations
National Roads
Voting Districts
Local Municipalities
Ward Boundary

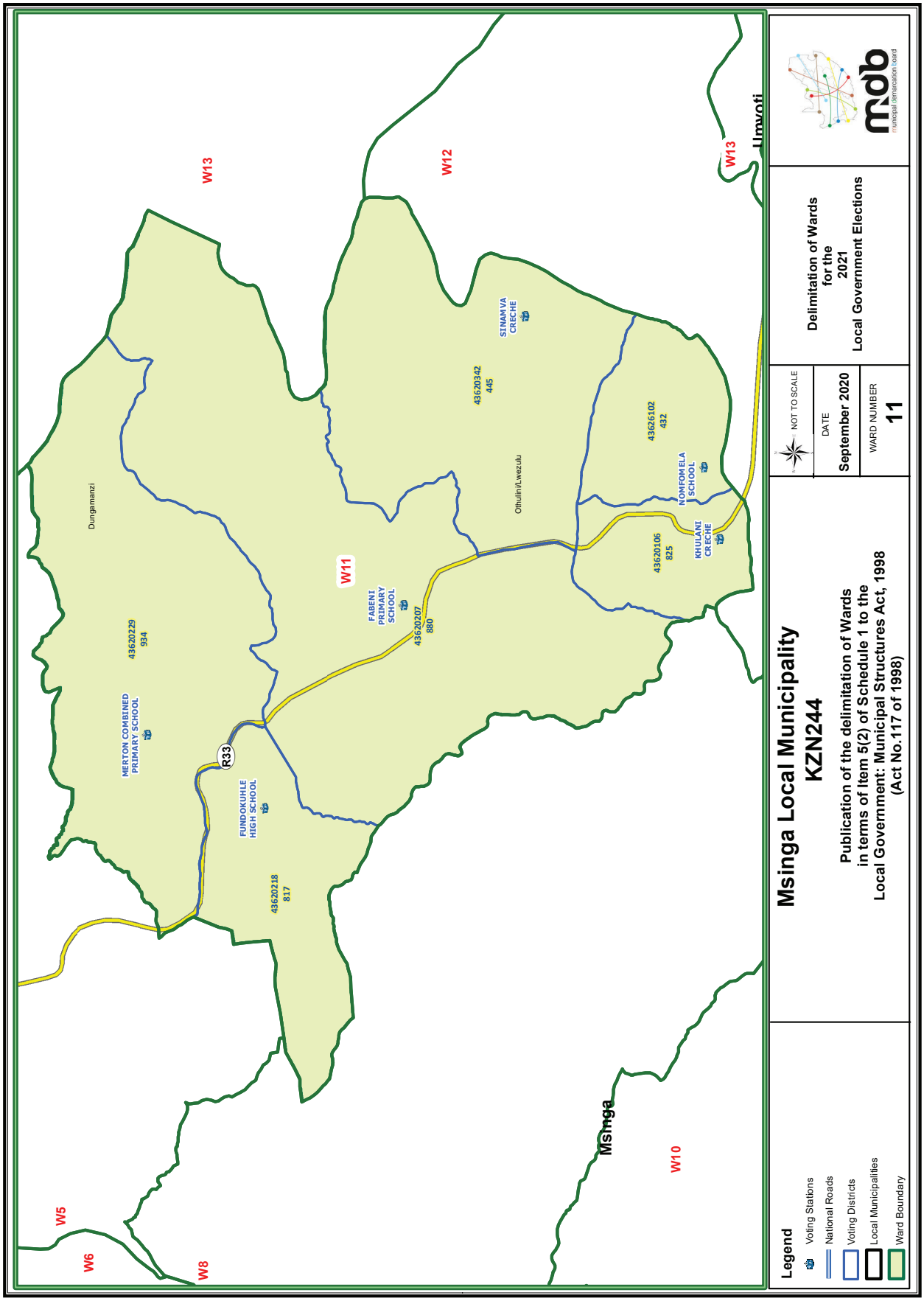
W5
W6
W8
W13
W12
W11
W10
W13
Dungamanzi
Othulini/Lwezulu
Msinga
Umvoti
R33
MERTON COMBINED PRIMARY SCHOOL
43620229
934
FUNDOKUHLE HIGH SCHOOL
43620218
817
FABENI PRIMARY SCHOOL
43620207
880
SINAMVA CRECHE
43620342
445
NOMFOMELA SCHOOL
43626102
432
KHULANI CRECHE
43620106
825
Msinga Local Municipality
KZN244
Publication of the delimitation of Wards
in terms of Item 5(2) of Schedule 1 to the
Local Government: Municipal Structures Act, 1998
(Act No.117 of 1998)
NOT TO SCALE
DATE
September 2020
WARD NUMBER
11
Delimitation of Wards
for the
2021
Local Government Elections
mdb
municipal demarcation board
Legend
Voting Stations
National Roads
Voting Districts
Local Municipalities
Ward Boundary

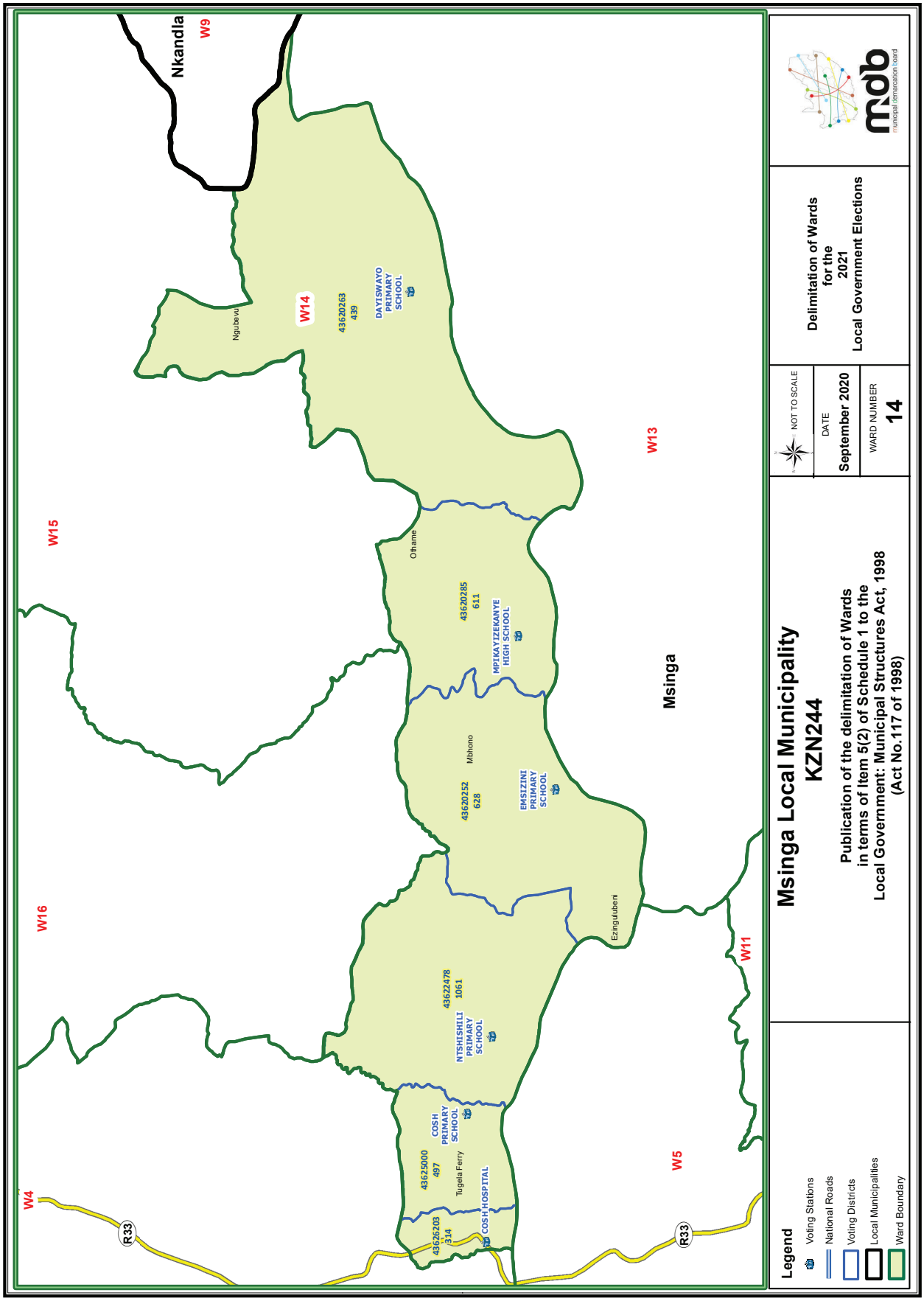
Nkandla
W9
W14
43620263
439
DAYISWAYO PRIMARY SCHOOL
Ngubevu
W15
Othame
43620285
611
MPIKAYIZEKANYE HIGH SCHOOL
W13
Msinga
Mbhono
43620252
628
EMSIZINI PRIMARY SCHOOL
W16
Ezingululbeni
43622478
1061
NTSHISHILI PRIMARY SCHOOL
W11
43625000
497
COSH PRIMARY SCHOOL
Tugela Ferry
W5
W4
R33
43626203
314
COSH HOSPITAL
R33
Legend
Voting Stations
National Roads
Voting Districts
Local Municipalities
Ward Boundary
Msinga Local Municipality
KZN244
Publication of the delimitation of Wards
in terms of Item 5(2) of Schedule 1 to the
Local Government: Municipal Structures Act, 1998
(Act No.117 of 1998)
NOT TO SCALE
DATE
September 2020
WARD NUMBER
14
Delimitation of Wards
for the
2021
Local Government Elections
mdb
municipal demarcation board

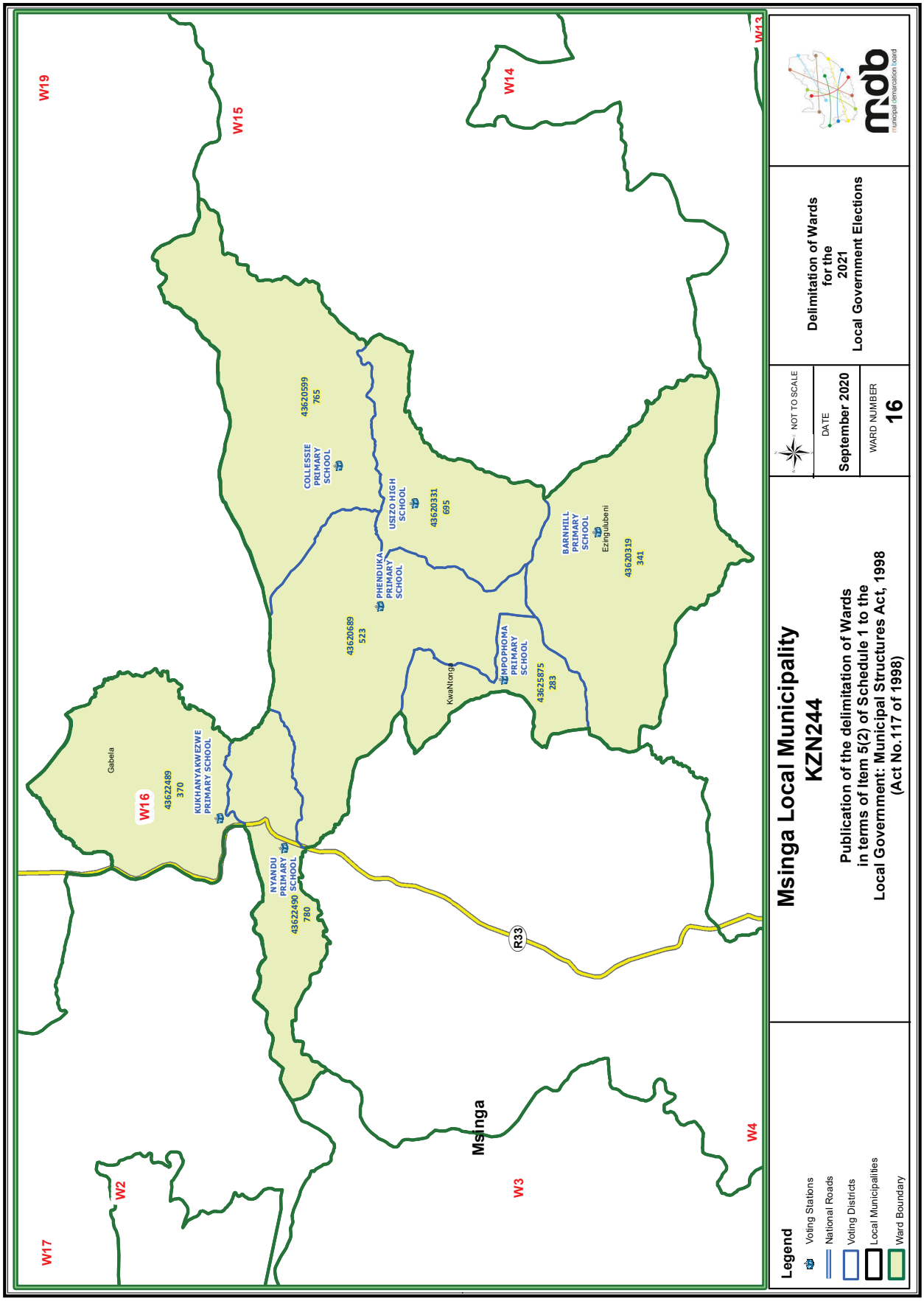
W19
W15
W14
W13
W16
Gabela
43622489
370
KUKHANYAKWEZWE
PRIMARY SCHOOL
NYANDU
PRIMARY
SCHOOL
43622490
780
43620689
523
PHENDUKA
PRIMARY
SCHOOL
COLLESSIE
PRIMARY
SCHOOL
43620599
765
USIZO HIGH
SCHOOL
43620331
695
KwaNtonga
IMPOPHOMA
PRIMARY
SCHOOL
43625875
283
BARNHILL
PRIMARY
SCHOOL
Ezingululbeni
43620319
341
R33
Msinga
W2
W3
W4
W17
Legend
Voting Stations
National Roads
Voting Districts
Local Municipalities
Ward Boundary
Msinga Local Municipality
KZN244
Publication of the delimitation of Wards
in terms of Item 5(2) of Schedule 1 to the
Local Government: Municipal Structures Act, 1998
(Act No.117 of 1998)
NOT TO SCALE
DATE
September 2020
WARD NUMBER
16
Delimitation of Wards
for the
2021
Local Government Elections
mdb
municipal demarcation board

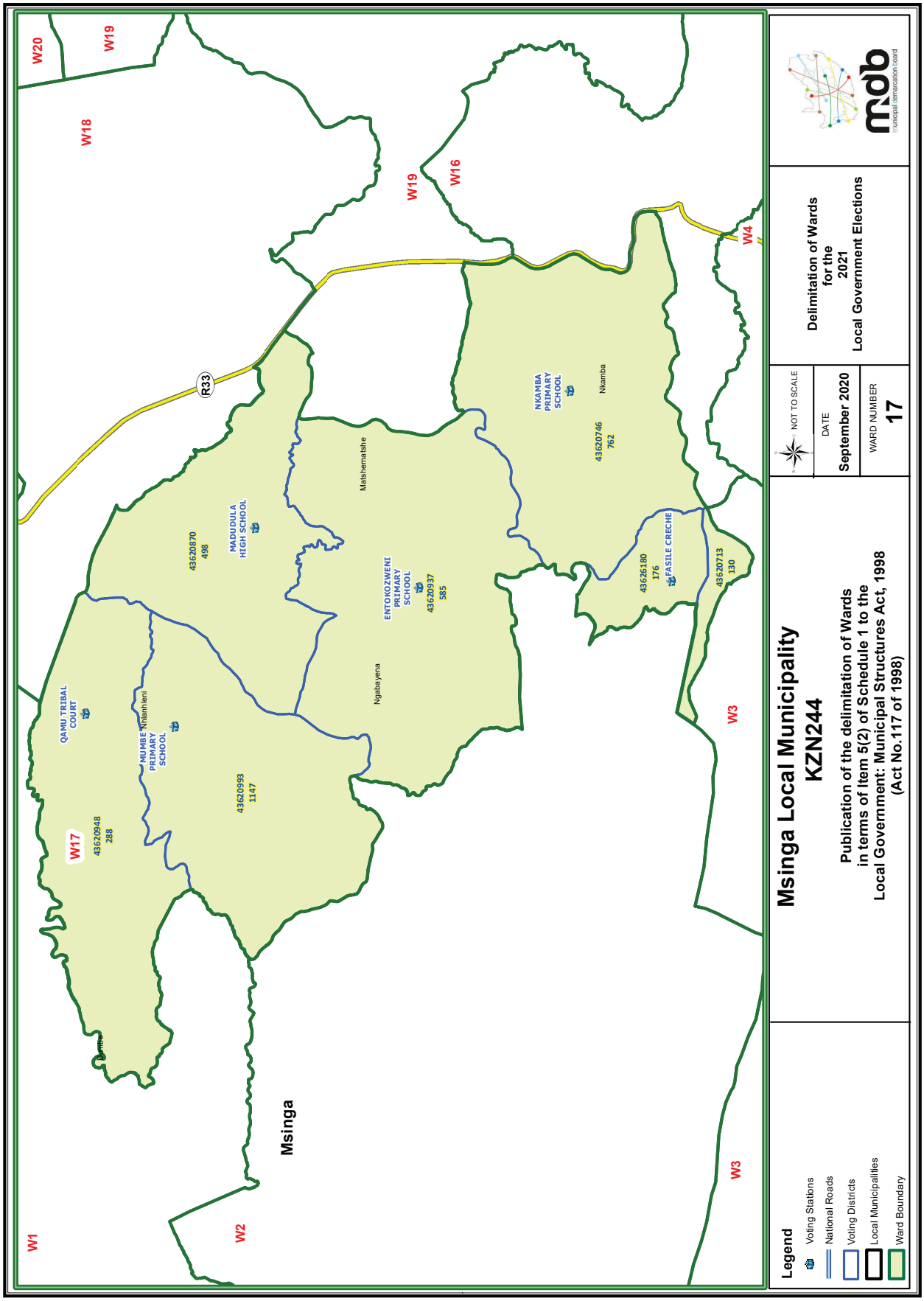
W20
W19
W18
W19
W16
W4
W1
W2
W3
W3
W17
R33
Msinga
QAMU TRIBAL COURT
43620948
288
MUMBE PRIMARY SCHOOL
Nhlamhleni
43620993
1147
43620870
498
MADUDULA HIGH SCHOOL
Matshematshe
Ngabayena
ENTOKOZWENI PRIMARY SCHOOL
43620937
585
NKAMBA PRIMARY SCHOOL
Nkamba
43620746
762
43626180
176
FASILE CRECHE
43620713
130
Legend
Voting Stations
National Roads
Voting Districts
Local Municipalities
Ward Boundary
Msinga Local Municipality
KZN244
Publication of the delimitation of Wards
in terms of Item 5(2) of Schedule 1 to the
Local Government: Municipal Structures Act, 1998
(Act No.117 of 1998)
NOT TO SCALE
DATE
September 2020
WARD NUMBER
17
Delimitation of Wards
for the
2021
Local Government Elections
mdb
municipal demarcation board

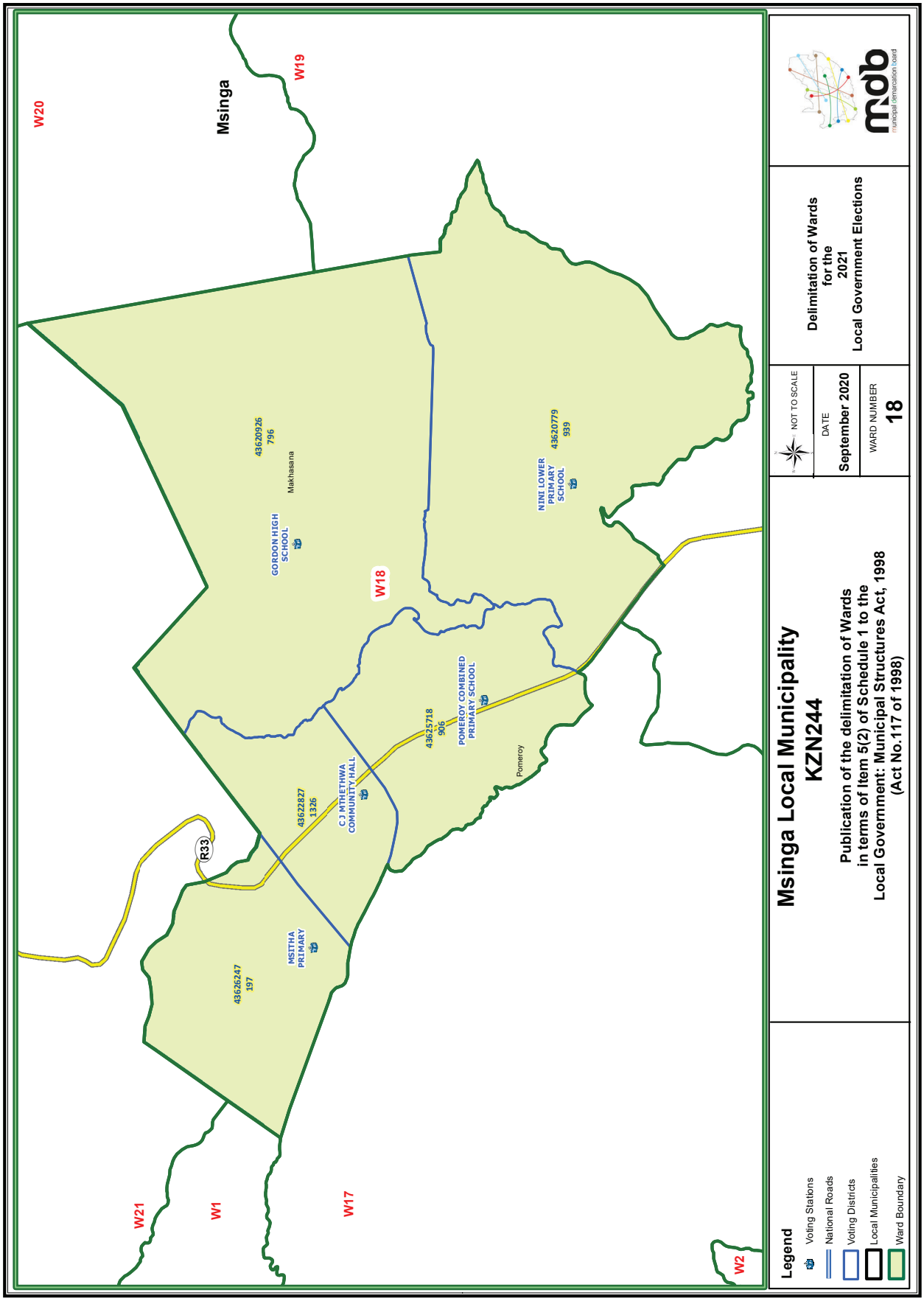
W20
Msinga
W19
W18
W21
W1
W17
W2
R33
Makhasana
Pomeroy
43620926
796
GORDON HIGH SCHOOL
43626247
197
MSITHA PRIMARY
43622827
1326
C J MTHETHWA COMMUNITY HALL
43625718
906
POMEROY COMBINED PRIMARY SCHOOL
43620779
939
NINI LOWER PRIMARY SCHOOL
Legend
Voting Stations
National Roads
Voting Districts
Local Municipalities
Ward Boundary
Msinga Local Municipality
KZN244
Publication of the delimitation of Wards
in terms of Item 5(2) of Schedule 1 to the
Local Government: Municipal Structures Act, 1998
(Act No.117 of 1998)
NOT TO SCALE
DATE
September 2020
WARD NUMBER
18
Delimitation of Wards
for the
2021
Local Government Elections
mdb
municipal demarcation board

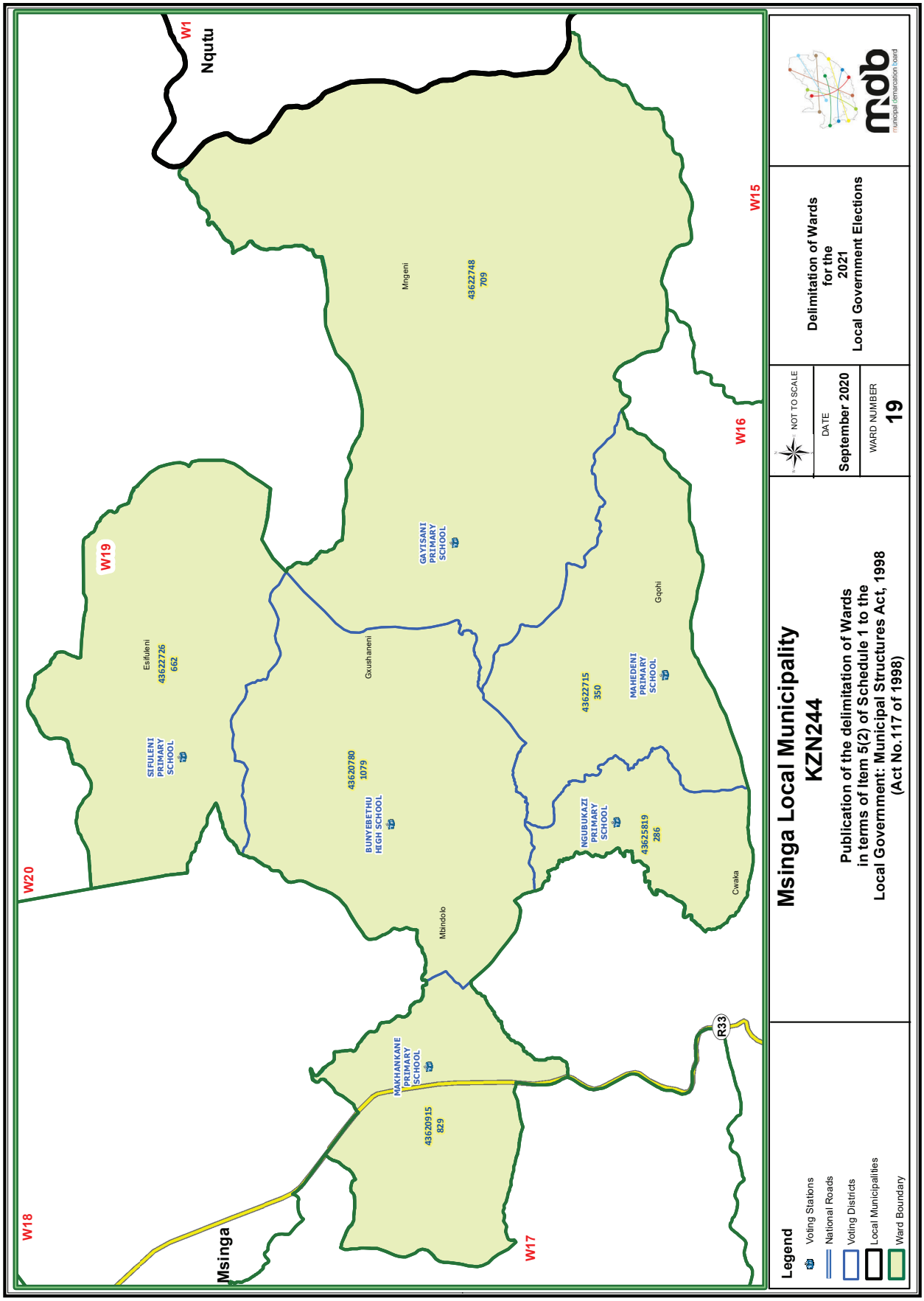
W1
Nqutu
W15
W16
W17
W18
W19
W20
Msinga
Mngeni
43622748
709
GAYISANI
PRIMARY
SCHOOL
Gqohi
43622715
350
MAHEDENI
PRIMARY
SCHOOL
NGUBUKAZI
PRIMARY
SCHOOL
43625819
286
Cwaka
Gxushaneni
43620780
1079
BUNYEBETHU
HIGH SCHOOL
Mbindolo
Esifuleni
43622726
662
SIFULENI
PRIMARY
SCHOOL
MAKHANKANE
PRIMARY
SCHOOL
43620915
829
R33
Legend
Voting Stations
National Roads
Voting Districts
Local Municipalities
Ward Boundary
Msinga Local Municipality
KZN244
Publication of the delimitation of Wards
in terms of Item 5(2) of Schedule 1 to the
Local Government: Municipal Structures Act, 1998
(Act No.117 of 1998)
NOT TO SCALE
DATE
September 2020
WARD NUMBER
19
Delimitation of Wards
for the
2021
Local Government Elections
mdb
municipal demarcation board

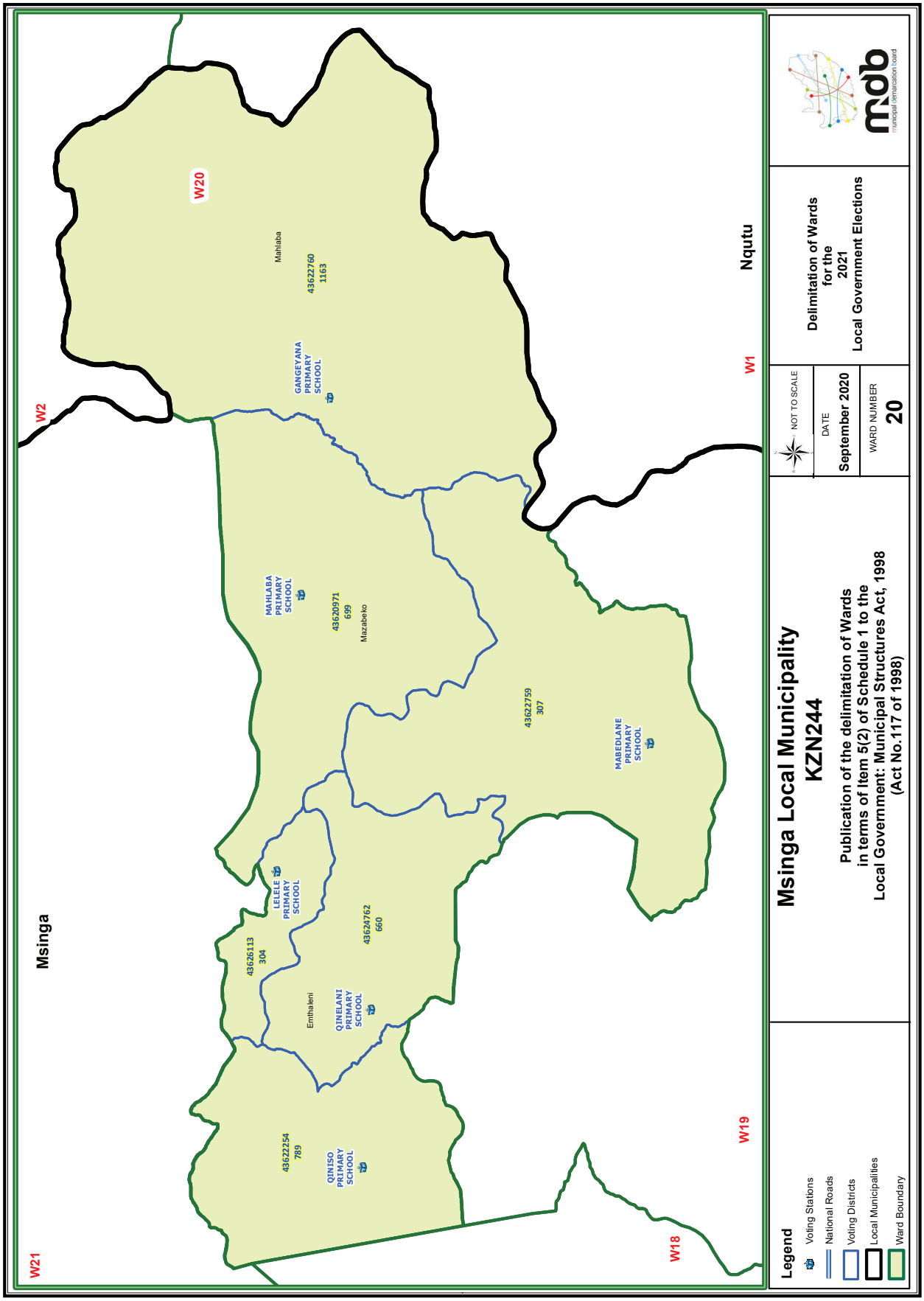
Msinga Local Municipality
KZN244
Publication of the delimitation of Wards
in terms of Item 5(2) of Schedule 1 to the
Local Government: Municipal Structures Act, 1998
(Act No.117 of 1998)
Delimitation of Wards
for the
2021
Local Government Elections
NOT TO SCALE
DATE
September 2020
WARD NUMBER
20
mdb
municipal demarcation board
Legend
Voting Stations
National Roads
Voting Districts
Local Municipalities
Ward Boundary
Msinga
Nqutu
W1
W2
W18
W19
W20
W21
GANGEYANA PRIMARY SCHOOL
4362760
1163
Mahlaba
MAHLABA PRIMARY SCHOOL
4362971
699
Mazabeko
4362759
307
MABEDLANE PRIMARY SCHOOL
LELELE PRIMARY SCHOOL
4362113
304
4362762
660
Emthaleni
QINELANI PRIMARY SCHOOL
4362254
789
QINISO PRIMARY SCHOOL

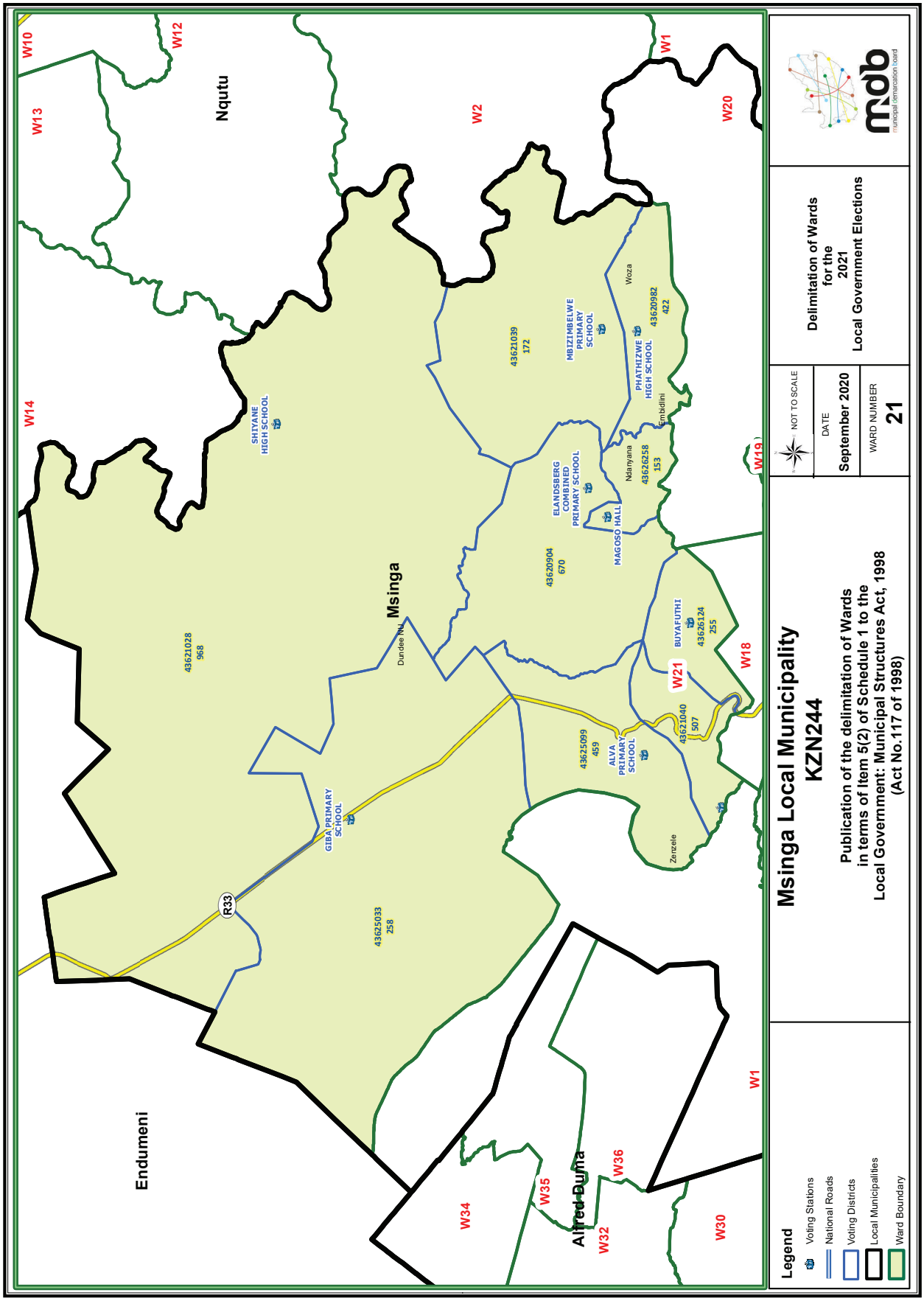
Msinga Local Municipality
KZN244
Publication of the delimitation of Wards
in terms of Item 5(2) of Schedule 1 to the
Local Government: Municipal Structures Act, 1998
(Act No.117 of 1998)
NOT TO SCALE
DATE
September 2020
WARD NUMBER
21
Delimitation of Wards
for the
2021
Local Government Elections
mdb
municipal demarcation board
Legend
Voting Stations
National Roads
Voting Districts
Local Municipalities
Ward Boundary
Endumeni
Nqutu
Msinga
Alfred Duma
Dundee NU
Zerzele
Ndanyana
Woza
Embdlini
R33
W1
W2
W10
W12
W13
W14
W18
W19
W20
W21
W30
W32
W34
W35
W36
43621028
968
43625033
258
43621039
172
43620904
670
43625099
459
43621040
507
43626124
255
43626258
153
43620982
422
SHIYANE
HIGH SCHOOL
GIBA PRIMARY
SCHOOL
MBIZIMBELWE
PRIMARY
SCHOOL
ELANDSBERG
COMBINED
PRIMARY SCHOOL
MAGOSO HALL
ALVA
PRIMARY
SCHOOL
BUYAFUTHI
PHATHIZWE
HIGH SCHOOL

KWAZULU-NATAL PROVINCE

GENERAL NOTICE

MUNICIPAL DEMARCATION BOARD : DELIMITATION OF MUNICIPAL WARDS IN TERMS OF THE LOCAL GOVERNMENT : MUNICIPAL STRUCTURES ACT, 1998.

Umvoti Local Municipality

KZN245

In terms of Item 5(2) of Schedule 1 to the Local Government: Municipal Structures Act, 1998 (Act No. 117 of 1998) ("the Act") the Municipal Demarcation Board has considered written objections to its determination of wards.

Wards delimited and listed in Schedule 1 have been varied by the Board.
Wards listed in Schedule 2 have been confirmed by the Board.

MR THABO MANYONI
CHAIRPERSON: MUNICIPAL DEMARCATION BOARD

SCHEDULE 1

Ward 1 comprises of a total of 4615 **registered voters.**

MIN VOTERS 3558 **NORM** 4185 **MAX VOTERS** 4812

VOTING DISTRICT No.	VOTING STATION NAME	NUMBER OF VOTERS	SPLIT VD
43775422	MBOPHENI L. P. SCHOOL	280	
43774780	BUBU SCHOOL	274	
43770630	MAKHOSONKE SCHOOL	202	
43770629	NJENGABANTHU SCHOOL	389	
43770573	MASHINGIZELA HIGH SCHOOL	400	
43770562	NCULWANE L P SCHOOL	502	
43770517	DOMREMY SCHOOL	359	
43770461	VIKINDLALA SCHOOL	952	
43770483	UMVOTI HIGH SCHOOL	651	
43775433	MBALANE P. SCHOOL	169	
43770506	MGWEMPISI PRIMARY SCHOOL	437	

Ward 2 comprises of a total of 3857 **registered voters.**

MIN VOTERS 3558 **NORM** 4185 **MAX VOTERS** 4812

VOTING DISTRICT No.	VOTING STATION NAME	NUMBER OF VOTERS	SPLIT VD
43774623	MATIMATOLO PRIMARY SCHOOL	1483	
43770450	CELE TRIBAL COURT	943	
43770449	BUSANA HIGH SCHOOL	1431	

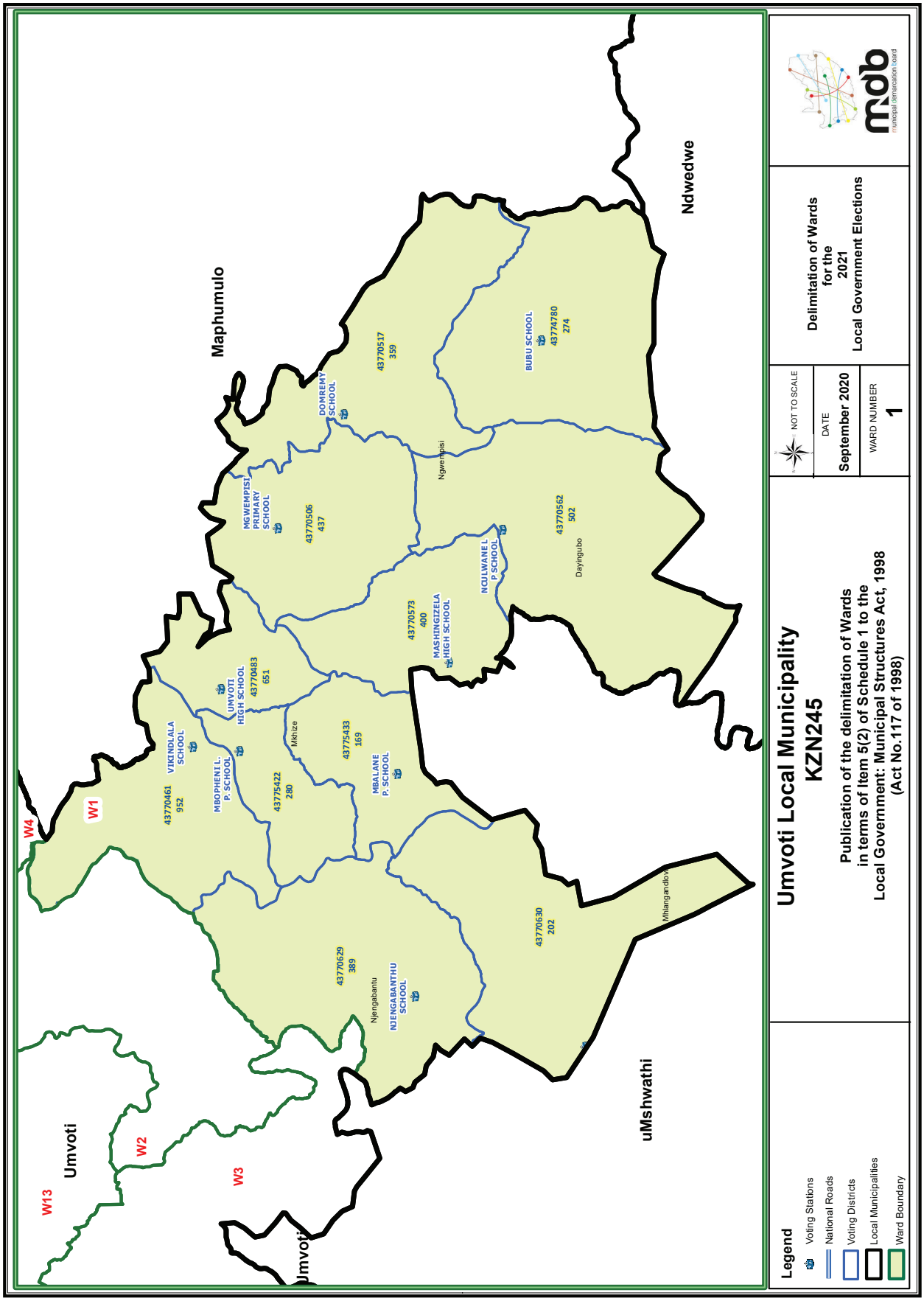
Umvoti Local Municipality
KZN245
Publication of the delimitation of Wards
in terms of Item 5(2) of Schedule 1 to the
Local Government: Municipal Structures Act, 1998
(Act No.117 of 1998)
Delimitation of Wards
for the
2021
Local Government Elections
NOT TO SCALE
DATE
September 2020
WARD NUMBER
1
mdb
municipal demarcation board
Legend
Voting Stations
National Roads
Voting Districts
Local Municipalities
Ward Boundary
Maphumulo
Ndwedwe
uMshwathi
Umvoti
W1
W2
W3
W4
W13
4370461
952
VIKINDLALA SCHOOL
MBOPHENI L. P. SCHOOL
UMVOTI HIGH SCHOOL
4370483
651
4375422
280
Mkhize
4375433
169
MBALANE P. SCHOOL
4370629
389
Njengabantu
NJENGABANTHU SCHOOL
4370630
202
Mhlangandlovu
4370573
400
MASHINGIZELA HIGH SCHOOL
NQULWANE L P SCHOOL
4370562
502
Dayingubo
MGWEMPISI PRIMARY SCHOOL
4370506
437
Ngwempisi
DOMREMY SCHOOL
4370517
359
BUBU SCHOOL
4374780
274

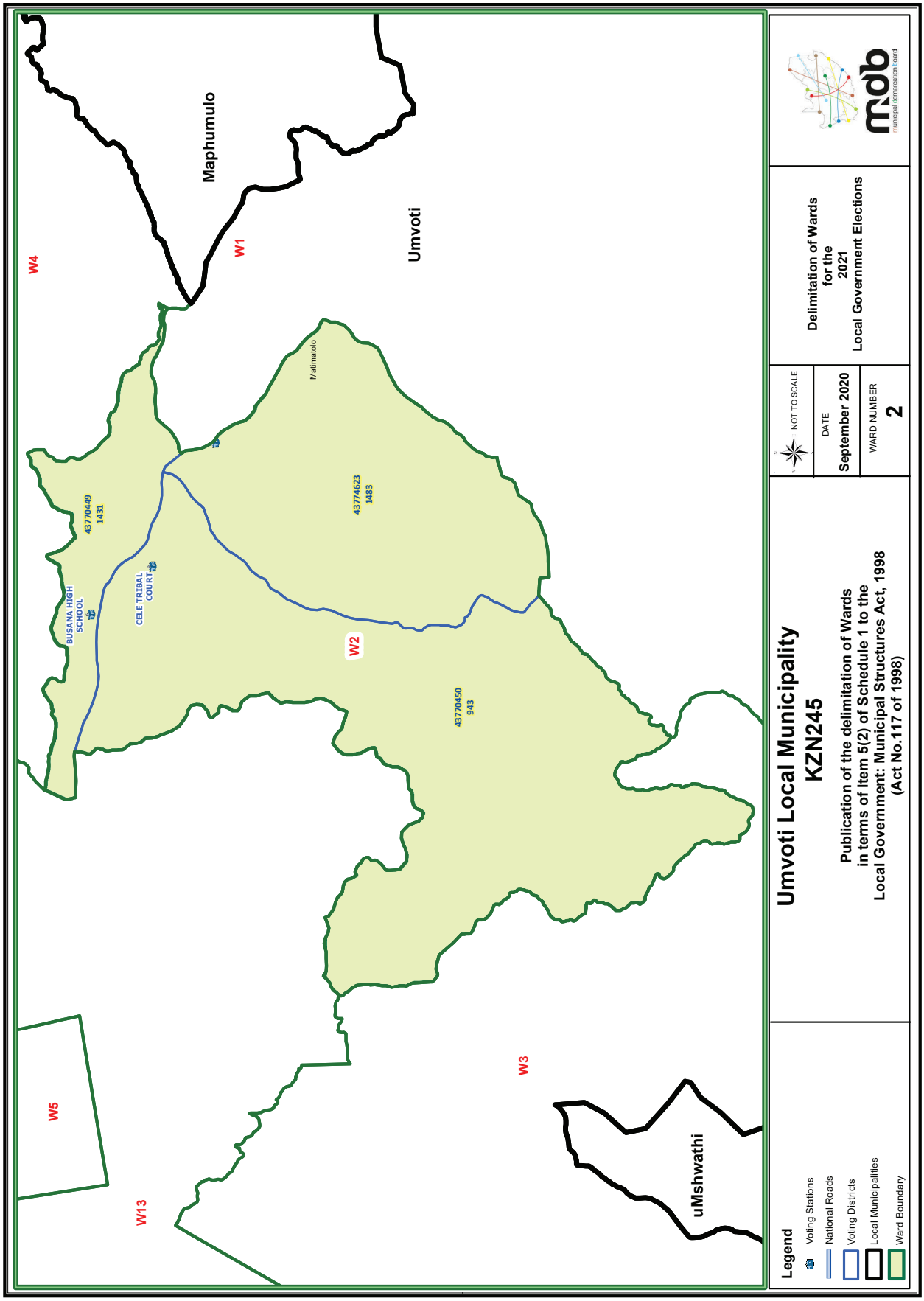
Umvoti Local Municipality
KZN245
Publication of the delimitation of Wards
in terms of Item 5(2) of Schedule 1 to the
Local Government: Municipal Structures Act, 1998
(Act No.117 of 1998)
NOT TO SCALE
DATE
September 2020
WARD NUMBER
2
Delimitation of Wards
for the
2021
Local Government Elections
mdb
municipal demarcation board
Legend
Voting Stations
National Roads
Voting Districts
Local Municipalities
Ward Boundary
Maphumulo
Umvoti
uMshwathi
W1
W2
W3
W4
W5
W13
BUSANA HIGH SCHOOL
CELE TRIBAL COURT
Matimatolo
43770449
1431
43774623
1483
43770450
943

KWAZULU-NATAL PROVINCE

GENERAL NOTICE

MUNICIPAL DEMARCATION BOARD : DELIMITATION OF MUNICIPAL WARDS IN TERMS OF THE LOCAL GOVERNMENT : MUNICIPAL STRUCTURES ACT, 1998.

Abaqulusi Local Municipality

KZN263

In terms of Item 5(2) of Schedule 1 to the Local Government: Municipal Structures Act, 1998 (Act No. 117 of 1998) ("the Act") the Municipal Demarcation Board has considered written objections to its determination of wards.

Wards delimited and listed in Schedule 1 have been varied by the Board.
Wards listed in Schedule 2 have been confirmed by the Board.

MR THABO MANYONI
CHAIRPERSON: MUNICIPAL DEMARCATION BOARD

SCHEDULE 1

Ward 16 comprises of a total of 4099 registered voters.

MIN VOTERS 3638 **NORM** 4279 **MAX VOTERS** 4920

VOTING DISTRICT No.	VOTING STATION NAME	NUMBER OF VOTERS	SPLIT VD
43501238	EMADRESINI PRIMARY SCHOOL	2471	
43503869	KHETHELO SECONDARY SCHOOL	1143	
43505085	EMADRESINI NEW CRECHE	465	
43501227	MPUCUKO PRIMARY SCHOOL	20	Y

Ward 21 comprises of a total of 4069 registered voters.

MIN VOTERS 3638 **NORM** 4279 **MAX VOTERS** 4920

VOTING DISTRICT No.	VOTING STATION NAME	NUMBER OF VOTERS	SPLIT VD
43503858	PHUCUKA PRIMARY SCHOOL	704	
43505096	NGILANDI CRECHE	456	
43503353	HLAHLINDLELA COMMUNITY HALL	955	
43501227	MPUCUKO PRIMARY SCHOOL	1216	Y
43501159	GUDU SECONDARY SCHOOL	738	

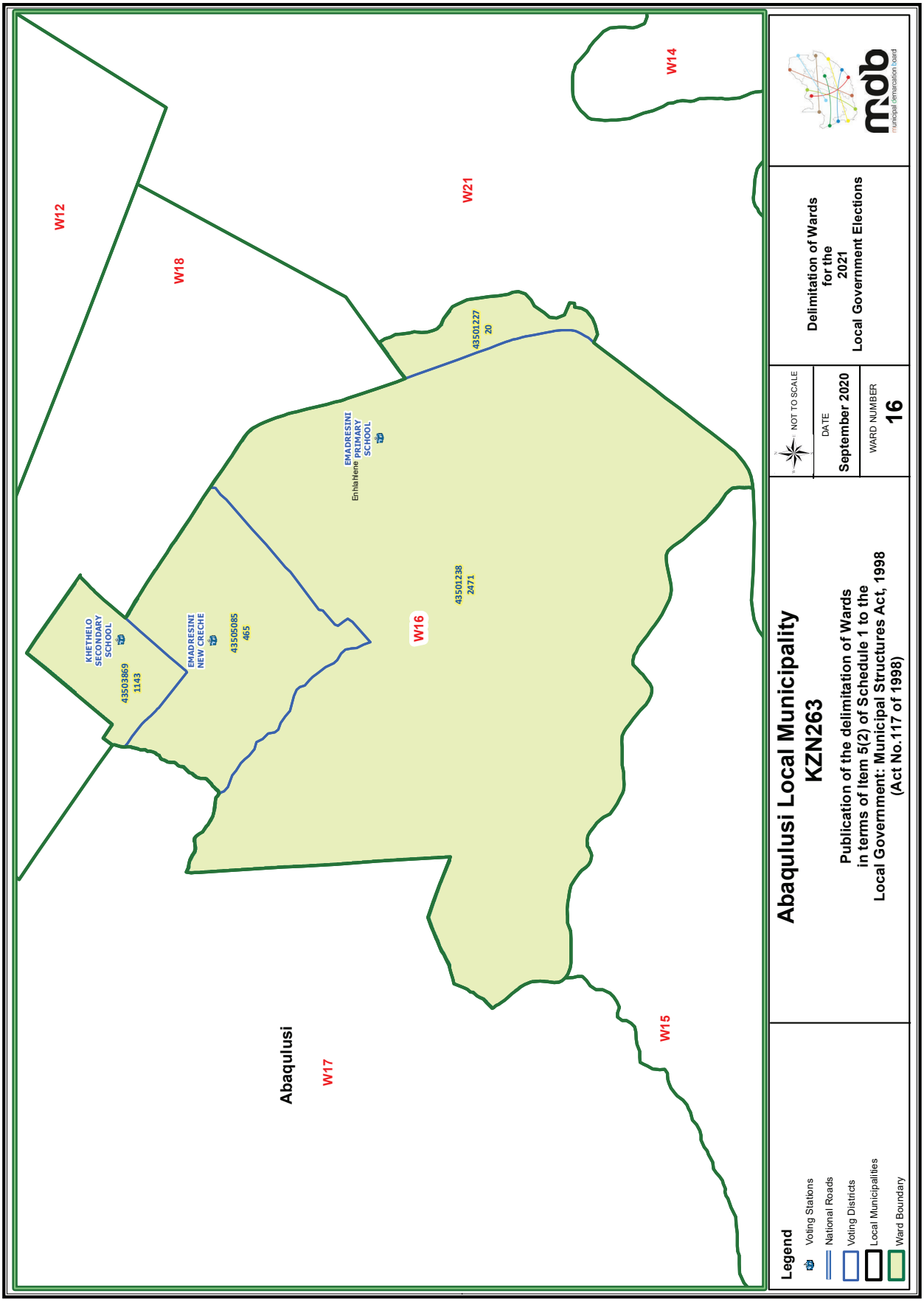
W12
W18
W21
W14
W16
W17
W15
Abaqulusi
KHETHELO SECONDARY SCHOOL
43503869
1143
EMADRESINI NEW CRECHE
43505085
465
EMADRESINI PRIMARY SCHOOL
Enhlahlene
43501238
2471
43501227
20
Legend
Voting Stations
National Roads
Voting Districts
Local Municipalities
Ward Boundary
Abaqulusi Local Municipality
KZN263
Publication of the delimitation of Wards
in terms of Item 5(2) of Schedule 1 to the
Local Government: Municipal Structures Act, 1998
(Act No.117 of 1998)
NOT TO SCALE
DATE
September 2020
WARD NUMBER
16
Delimitation of Wards
for the
2021
Local Government Elections
mdb
municipal demarcation board

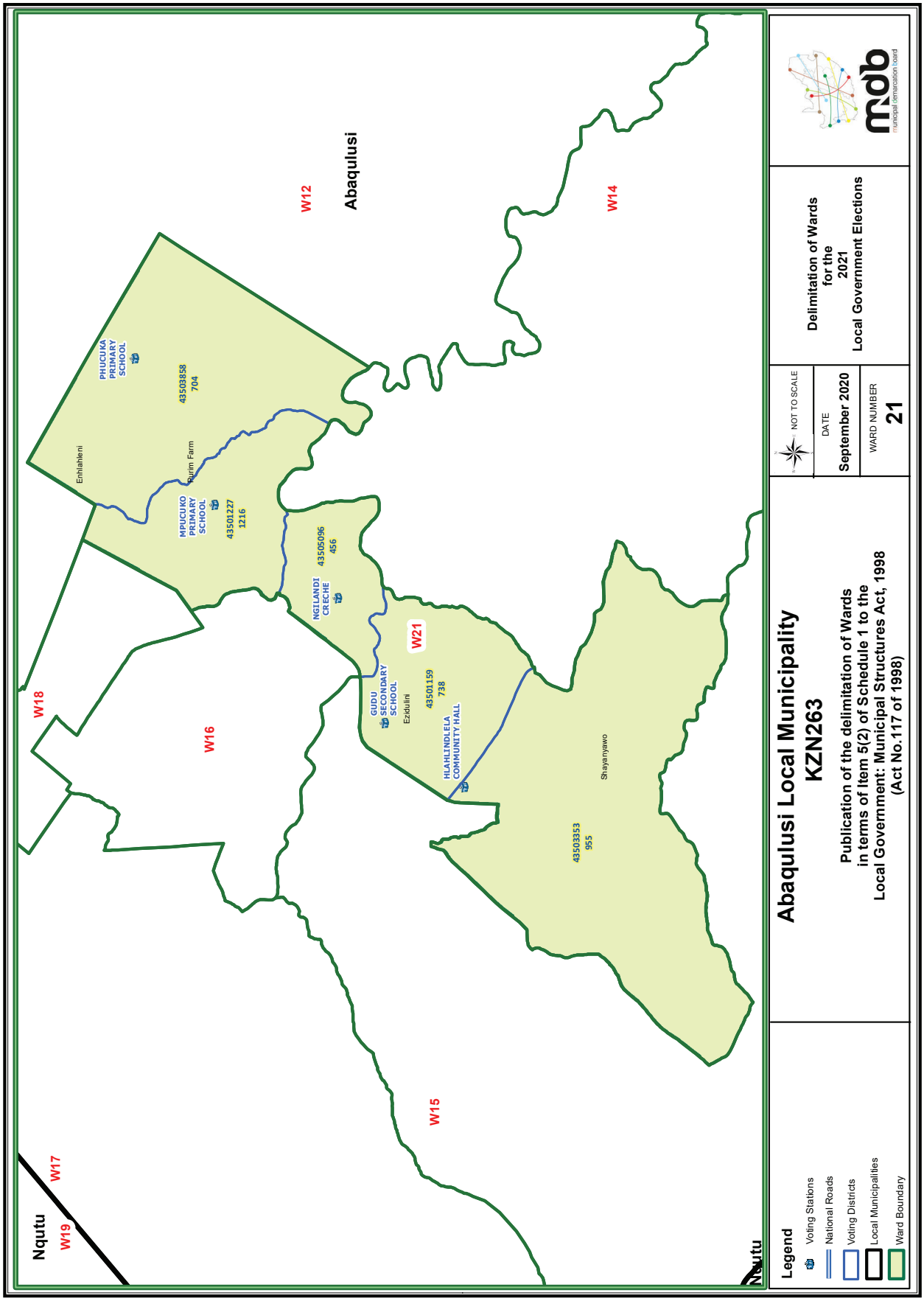
Abaqulusi Local Municipality
KZN263
Publication of the delimitation of Wards
in terms of Item 5(2) of Schedule 1 to the
Local Government: Municipal Structures Act, 1998
(Act No.117 of 1998)
Delimitation of Wards
for the
2021
Local Government Elections
NOT TO SCALE
DATE
September 2020
WARD NUMBER
21
Legend
Voting Stations
National Roads
Voting Districts
Local Municipalities
Ward Boundary
Abaqulusi
Nqutu
W12
W14
W15
W16
W17
W18
W19
W21
PHUCUKA PRIMARY SCHOOL
43503858
704
Enhlahleni
Ruim Farm
MPUCUKO PRIMARY SCHOOL
43501227
1216
NGILANDI CRECHE
43505096
456
GUDU SECONDARY SCHOOL
Ezidulini
43501159
738
HLAHLINDLELA COMMUNITY HALL
Shayanyawo
43503353
955
mdb
municipal demarcation board

KWAZULU-NATAL PROVINCE

GENERAL NOTICE

MUNICIPAL DEMARCATION BOARD : DELIMITATION OF MUNICIPAL WARDS IN TERMS OF THE LOCAL GOVERNMENT : MUNICIPAL STRUCTURES ACT, 1998.

Nongoma Local Municipality

KZN265

In terms of Item 5(2) of Schedule 1 to the Local Government: Municipal Structures Act, 1998 (Act No. 117 of 1998) ("the Act") the Municipal Demarcation Board has considered written objections to its determination of wards.

Wards delimited and listed in Schedule 1 have been varied by the Board.
Wards listed in Schedule 2 have been confirmed by the Board.

MR THABO MANYONI
CHAIRPERSON: MUNICIPAL DEMARCATION BOARD

SCHEDULE 1

Ward 3 comprises of a total of 4392 registered voters.

MIN VOTERS	3611	NORM	4248	MAX VOTERS	4885

VOTING DISTRICT No.	VOTING STATION NAME	NUMBER OF VOTERS	SPLIT VD
43500990	BHAQALESIZWE HIGH SCHOOL	795	
43501003	BHEKINTINTA HIGH SCHOOL	1217	
43501014	ZIMELE PRIMARY SCHOOL	545	
43503409	NGENGENI PRIMARY SCHOOL	547	
43504534	MAPHEMBENI PRIMARY SCHOOL	428	
43502497	ZAMANI PRIMARY SCHOOL	100	Y
43500989	MDUBANE PRIMARY SCHOOL	760	

Ward 13 comprises of a total of 4171 registered voters.

MIN VOTERS	3611	NORM	4248	MAX VOTERS	4885

VOTING DISTRICT No.	VOTING STATION NAME	NUMBER OF VOTERS	SPLIT VD
43502554	ENTUTHUKWENI PRIMARY SCHOOL	671	
43505119	MABINDA CRECHE	366	
43502734	NKULU PRIMARY SCHOOL	800	
43502868	GOMONDO PRIMARY SCHOOL	1352	
43500608	QONQO PRIMARY SCHOOL	982	

Ward 14 comprises of a total of 4875 registered voters.

MIN VOTERS	3611	NORM	4248	MAX VOTERS	4885

VOTING DISTRICT No.	VOTING STATION NAME	NUMBER OF VOTERS	SPLIT VD
43500518	DAYENI PRIMARY SCHOOL	595	
43502363	MAHLOMBE PRIMARY SCHOOL	1198	
43502835	ST EMANUEL PRIMARY SCHOOL	572	
43503690	KWAMUSI PRIMARY SCHOOL	932	
43503713	TSHODO PRIMARY SCHOOL	869	
43504972	EZIMPAKANENI PRIMARY SCHOOL	709	

Ward 18 comprises of a total of 3750 registered voters.

MIN VOTERS	3611	NORM	4248	MAX VOTERS	4885

VOTING DISTRICT No.	VOTING STATION NAME	NUMBER OF VOTERS	SPLIT VD
43501474	KITAKITA HIGH SCHOOL	704	
43504488	MZWENI PRIMARY SCHOOL	407	
43503511	BANGAMAYE PRIMARY SCHOOL	1634	
43502532	MSHANELOWESIZWE HIGH SCHOOL	1005	

Ward 22 comprises of a total of 4079 **registered voters.**

MIN VOTERS	3611	NORM	4248	MAX VOTERS	4885

VOTING DISTRICT No.	VOTING STATION NAME	NUMBER OF VOTERS	SPLIT VD
43500912	KWAMADUMA PRIMARY SCHOOL	638	
43501968	KOMBUZI PRIMARY SCHOOL	1290	
43503410	DOMBA HIGH SCHOOL	705	
43502497	ZAMANI PRIMARY SCHOOL	463	Y
43500956	ENZONDWANE PRIMARY SCHOOL	983	

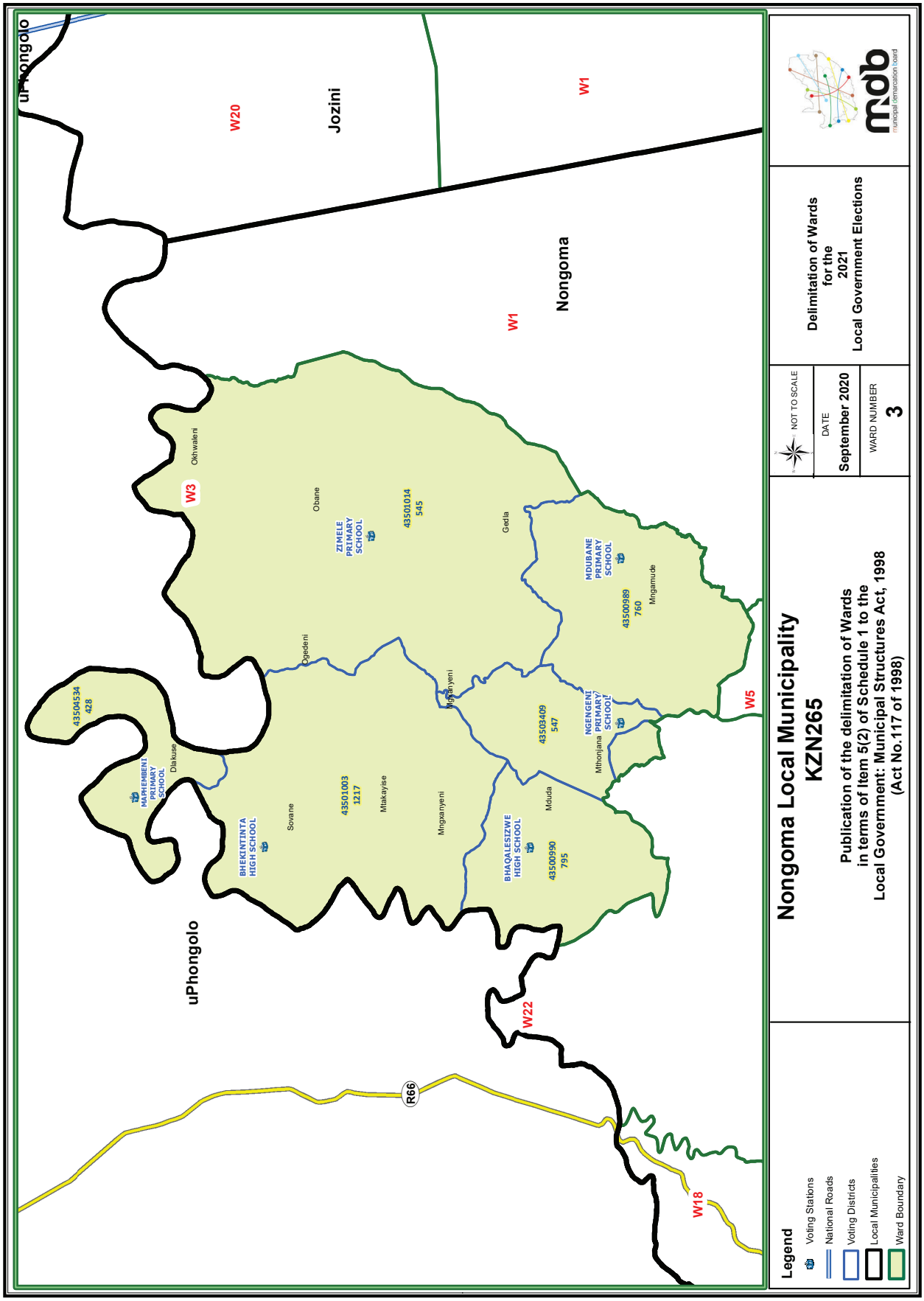
uPhongolo
W20
Jozini
W1
W1
Nongoma
W3
Okhwaleni
Obane
ZIMELE PRIMARY SCHOOL
43501014
545
Gedla
MDUBANE PRIMARY SCHOOL
43500989
760
Mngamude
Ogedeni
Mgxanyeni
43503409
547
NGENGENI PRIMARY SCHOOL
Mthonjana
W5
43504534
428
MAPIEMBENI PRIMARY SCHOOL
Dlakuse
BHEKINTINTA HIGH SCHOOL
Sovane
43501003
1217
Mtakayise
Mngxanyeni
BHAQALESIZWE HIGH SCHOOL
Mduda
43500990
795
uPhongolo
W22
R66
W18
Legend
Voting Stations
National Roads
Voting Districts
Local Municipalities
Ward Boundary
Nongoma Local Municipality
KZN265
Publication of the delimitation of Wards
in terms of Item 5(2) of Schedule 1 to the
Local Government: Municipal Structures Act, 1998
(Act No.117 of 1998)
NOT TO SCALE
DATE
September 2020
WARD NUMBER
3
Delimitation of Wards
for the
2021
Local Government Elections
mdb
municipal demarcation board

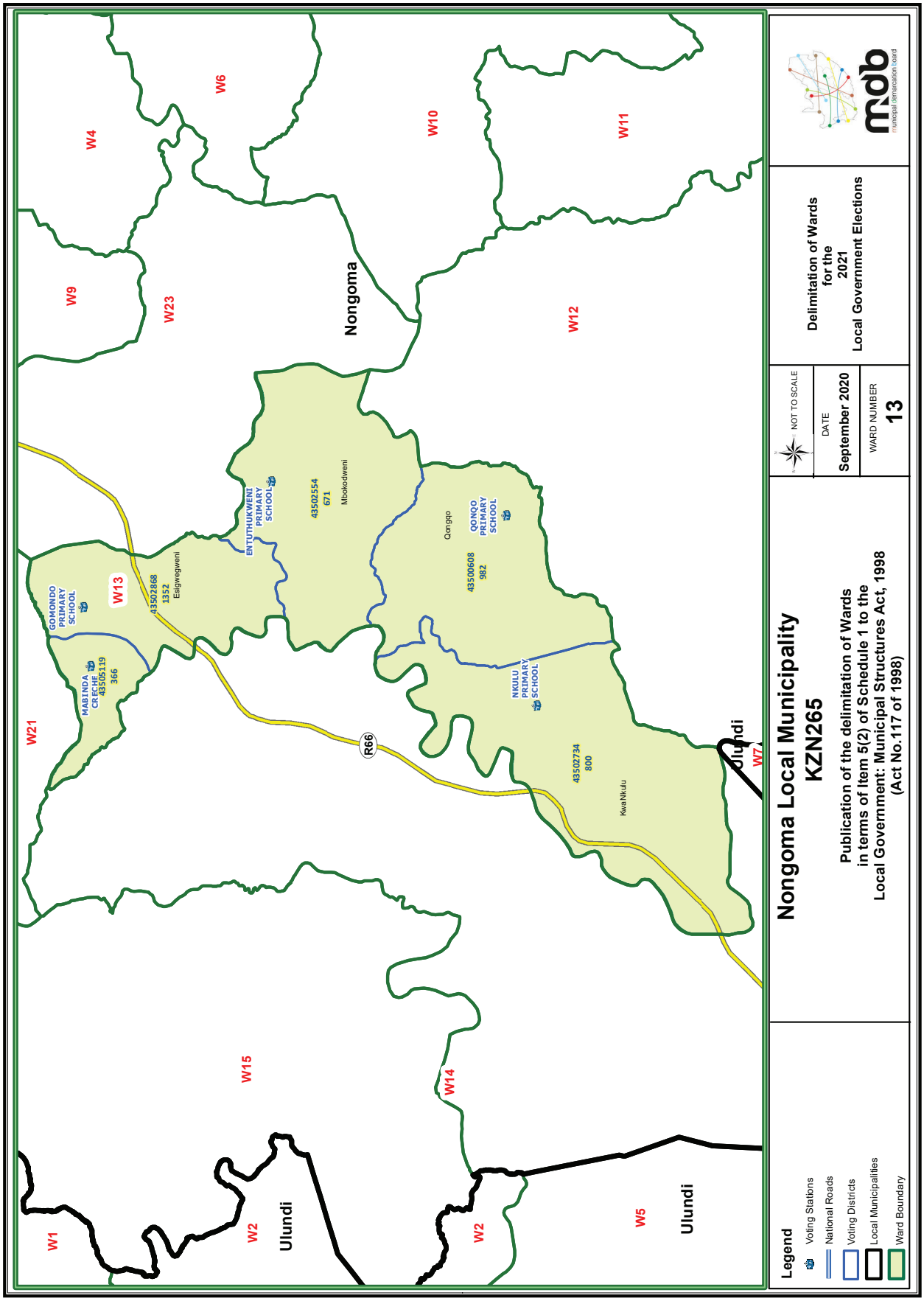
W1
W2
Ulundi
W2
W15
W14
W5
Ulundi
W21
W13
GOMONDO PRIMARY SCHOOL
MABTINDA CRÈCHE 43505119 366
43502868 1352 Esigwegweni
ENTUTHUKWENI PRIMARY SCHOOL
43502554 671 Mbokodweni
R66
Qongqo
QONQO PRIMARY SCHOOL
43500608 982
NKULU PRIMARY SCHOOL
43502734 800
KwaNkulu
Ulundi
W7
W9
W4
W23
W6
Nongoma
W10
W12
W11
Legend
Voting Stations
National Roads
Voting Districts
Local Municipalities
Ward Boundary
Nongoma Local Municipality
KZN265
Publication of the delimitation of Wards
in terms of Item 5(2) of Schedule 1 to the
Local Government: Municipal Structures Act, 1998
(Act No.117 of 1998)
NOT TO SCALE
DATE
September 2020
WARD NUMBER
13
Delimitation of Wards
for the
2021
Local Government Elections
mdb
municipal demarcation board

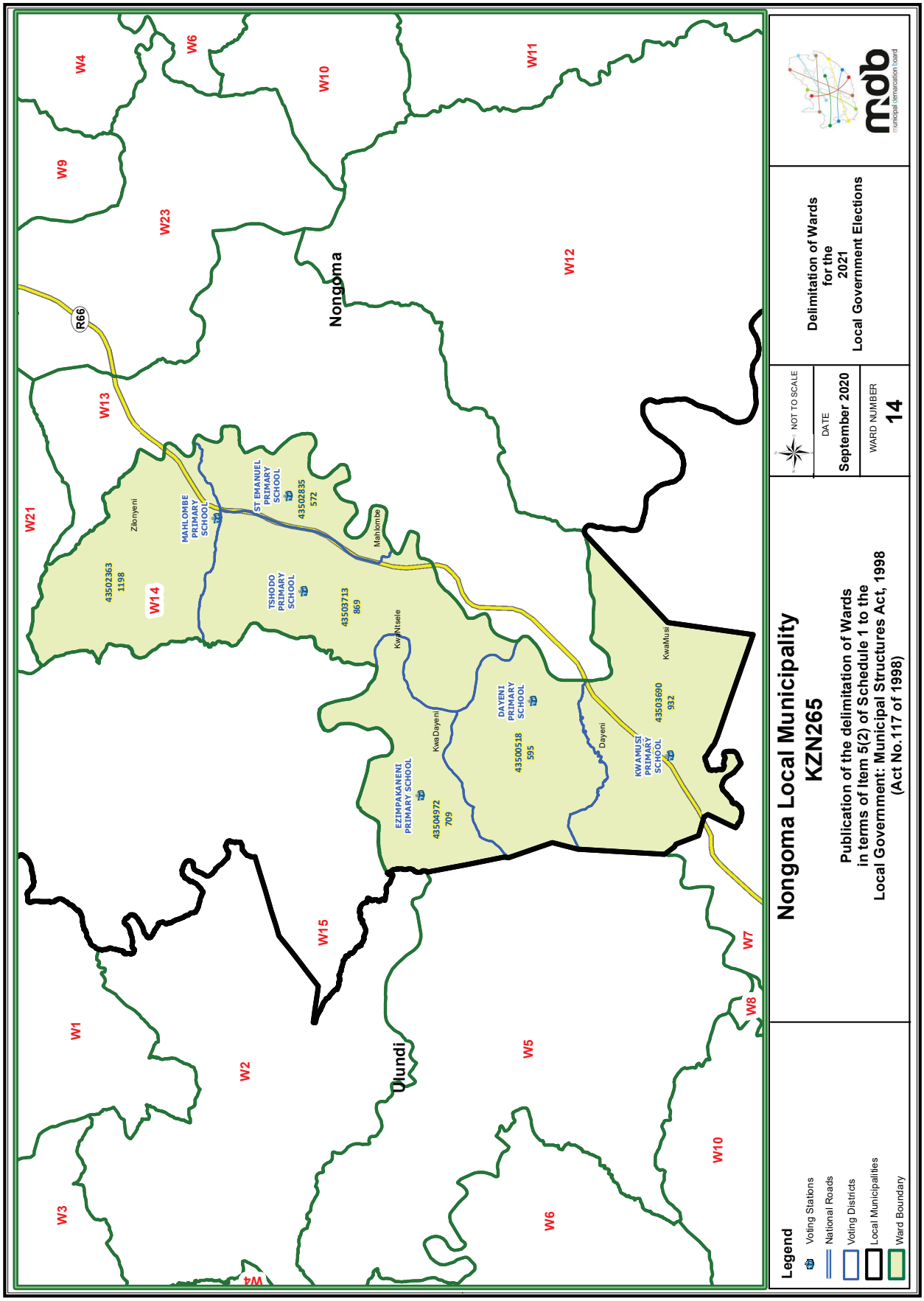
Nongoma Local Municipality
KZN265
Publication of the delimitation of Wards
in terms of Item 5(2) of Schedule 1 to the
Local Government: Municipal Structures Act, 1998
(Act No.117 of 1998)
NOT TO SCALE
DATE
September 2020
WARD NUMBER
14
Delimitation of Wards
for the
2021
Local Government Elections
mdb
municipal demarcation board
Legend
Voting Stations
National Roads
Voting Districts
Local Municipalities
Ward Boundary
Nongoma
Ulundi
R66
W1
W2
W3
W4
W5
W6
W7
W8
W9
W10
W11
W12
W13
W14
W15
W21
W23
Zikonyeni
Mahlombe
KwaNtsele
KwaDayeni
Dayeni
KwaMusi
MAHLOMBE PRIMARY SCHOOL
ST EMANUEL PRIMARY SCHOOL
TSHODO PRIMARY SCHOOL
EZIMPAKANENI PRIMARY SCHOOL
DAYENI PRIMARY SCHOOL
KWAMUSI PRIMARY SCHOOL
43502363
1198
43502835
572
43503713
869
43504972
709
43500518
595
43503690
932

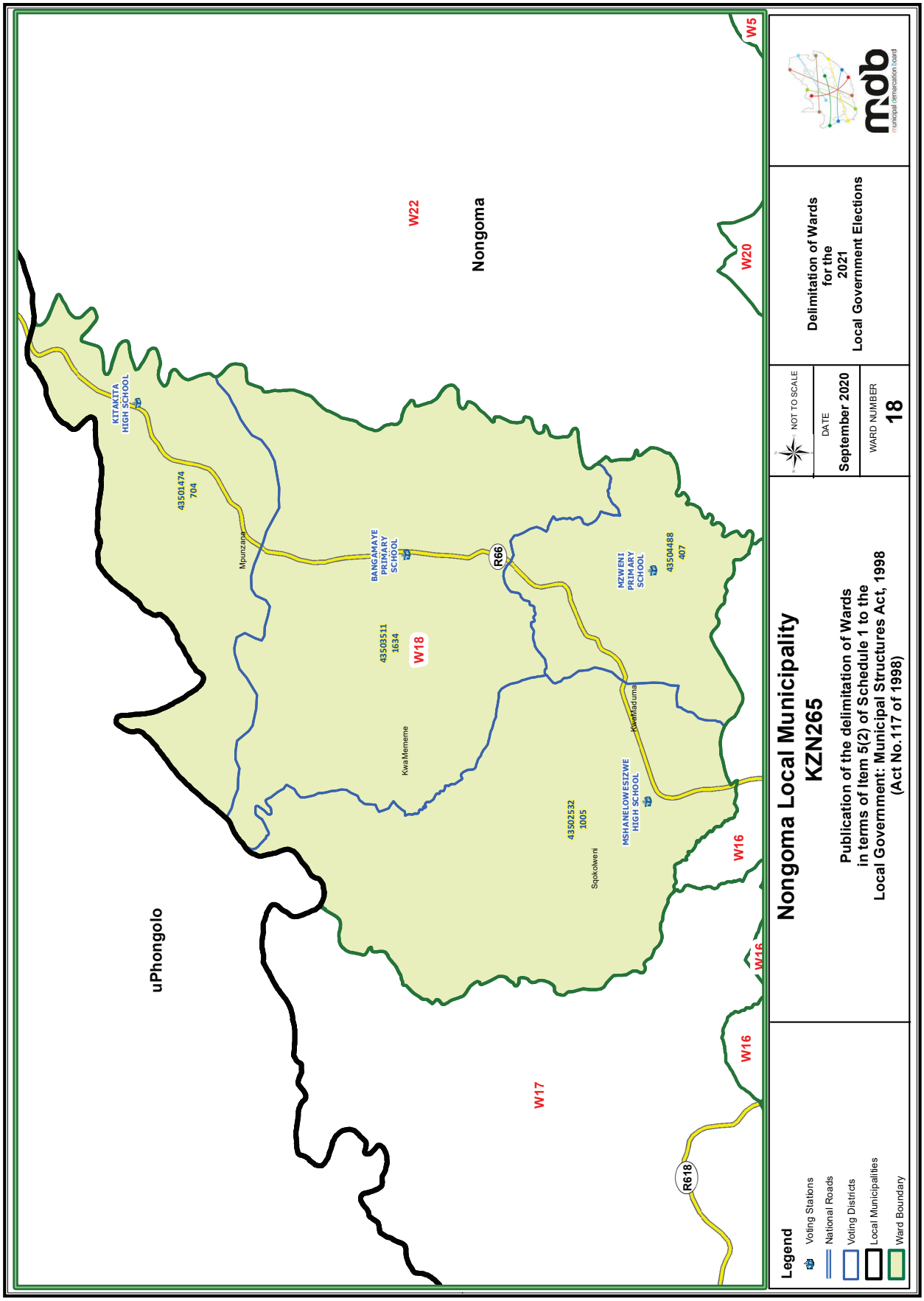
uPhongolo
Nongoma
W22
W20
W5
W16
W17
W18
KITAKTA HIGH SCHOOL
43501474 704
Mpunzana
BANGAMAYE PRIMARY SCHOOL
43503511 1634
KwaMememe
R66
R618
MZWENI PRIMARY SCHOOL
43504488 407
KwaMaduma
MSHANELOWESIZWE HIGH SCHOOL
43502532 1005
Sqokolweni
Legend
Voting Stations
National Roads
Voting Districts
Local Municipalities
Ward Boundary
Nongoma Local Municipality
KZN265
Publication of the delimitation of Wards
in terms of Item 5(2) of Schedule 1 to the
Local Government: Municipal Structures Act, 1998
(Act No.117 of 1998)
NOT TO SCALE
DATE
September 2020
WARD NUMBER
18
Delimitation of Wards
for the
2021
Local Government Elections
mdb
municipal demarcation board

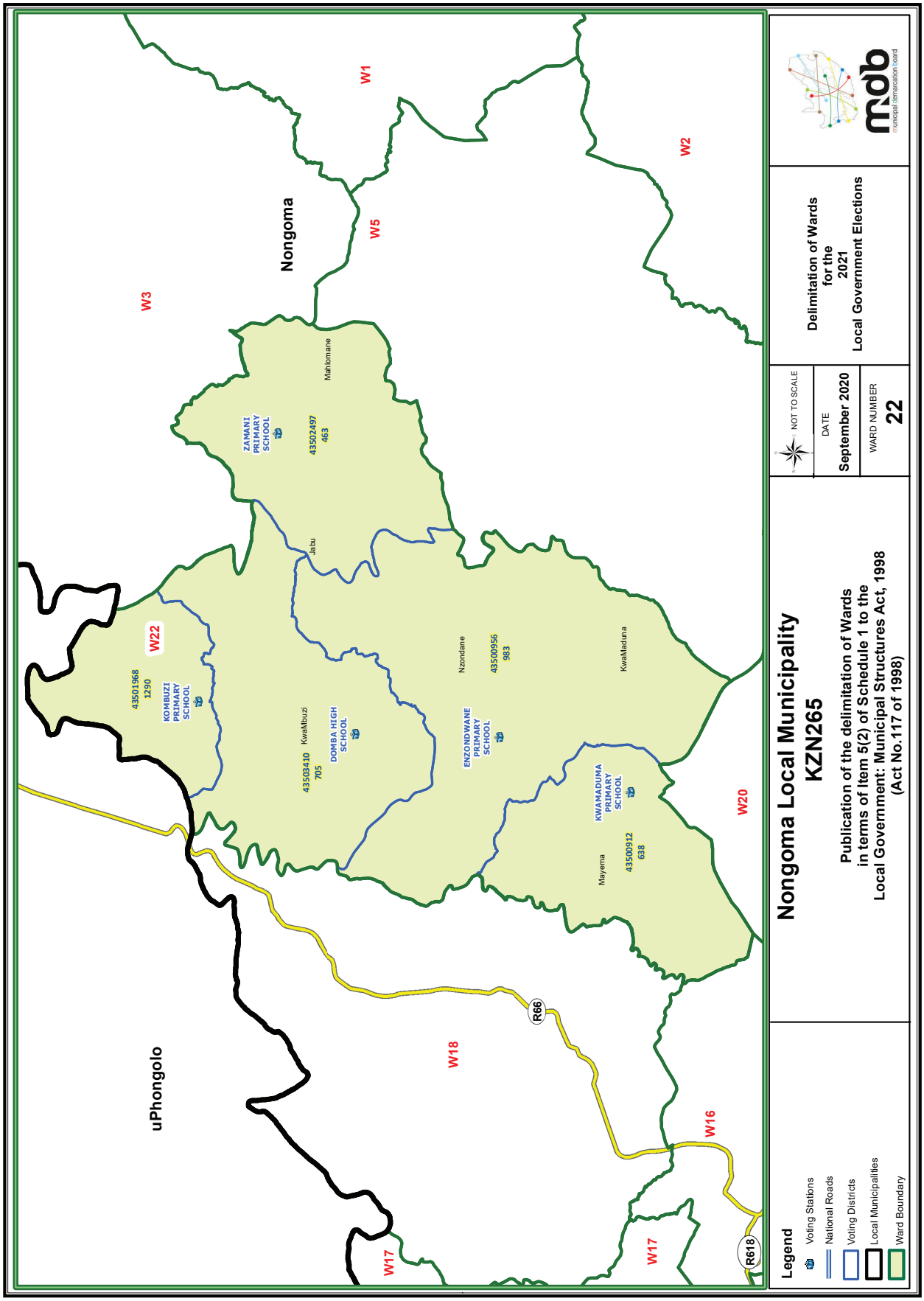
Nongoma Local Municipality
KZN265
Publication of the delimitation of Wards
in terms of Item 5(2) of Schedule 1 to the
Local Government: Municipal Structures Act, 1998
(Act No.117 of 1998)
NOT TO SCALE
DATE
September 2020
WARD NUMBER
22
Delimitation of Wards
for the
2021
Local Government Elections
mdb
municipal demarcation board
Legend
Voting Stations
National Roads
Voting Districts
Local Municipalities
Ward Boundary
Nongoma
uPhongolo
W1
W2
W3
W5
W16
W17
W18
W20
W22
R66
R618
ZAMANI PRIMARY SCHOOL
43502497
463
Mahlomane
Jabu
KOMBUZI PRIMARY SCHOOL
43501968
1290
DOMBA HIGH SCHOOL
43503410
705
KwaMbuzi
ENZONDWANE PRIMARY SCHOOL
43500956
983
Nzondane
KwaMaduna
KWAMADUMA PRIMARY SCHOOL
43500912
638
Mayema

KWAZULU-NATAL PROVINCE

GENERAL NOTICE

MUNICIPAL DEMARCATION BOARD : DELIMITATION OF MUNICIPAL WARDS IN TERMS OF THE LOCAL GOVERNMENT : MUNICIPAL STRUCTURES ACT, 1998.

Ulundi Local Municipality

KZN266

In terms of Item 5(2) of Schedule 1 to the Local Government: Municipal Structures Act, 1998 (Act No. 117 of 1998) ("the Act") the Municipal Demarcation Board has considered written objections to its determination of wards.

Wards delimited and listed in Schedule 1 have been varied by the Board.
Wards listed in Schedule 2 have been confirmed by the Board.

MR THABO MANYONI
CHAIRPERSON: MUNICIPAL DEMARCATION BOARD

SCHEDULE 1

Ward 11 comprises of a total of 4124 registered voters.

MIN VOTERS	3403	NORM	4003	MAX VOTERS	4603

VOTING DISTRICT No.	VOTING STATION NAME	NUMBER OF VOTERS	SPLIT VD
43500260	MPUNGOSE TRIBAL COURT	676	
43500293	MAHLABATHINI HIGH SCHOOL	1927	Y
43503768	THOLULWAZI CRECHE	460	
43504310	MHLABAMUNI PRIMARY SCHOOL	160	
43504657	INDIPENDENT BAPTIST CHURCH	501	
43500259	MABEDLANA PRIMARY SCHOOL	400	Y

Ward 14 comprises of a total of 4455 registered voters.

MIN VOTERS	3403	NORM	4003	MAX VOTERS	4603

VOTING DISTRICT No.	VOTING STATION NAME	NUMBER OF VOTERS	SPLIT VD
43504769	NHLUNGWANE HIGH SCHOOL	412	
43503612	KWANJOJO CRECHE	528	
43500136	NQULWANE PRIMARY SCHOOL	50	Y
43504758	XIMBA TRIBAL COURT	646	
43503218	HLUSHWANA PRIMARY SCHOOL	451	
43503229	NTILINGWE PRIMARY SCHOOL	537	
43502622	SIBONGAKONKE CRECHE	366	
43502464	NJOMELWANE PRIMARY SCHOOL	763	
43500147	KWANYONI PRIMARY SCHOOL	642	
43500136	NQULWANE PRIMARY SCHOOL	60	Y

Ward 15 comprises of a total of 4543 registered voters.

MIN VOTERS	3403	NORM	4003	MAX VOTERS	4603

VOTING DISTRICT No.	VOTING STATION NAME	NUMBER OF VOTERS	SPLIT VD
43500530	MHAWUKELWA COMBINED PRIMARY SCHOOL	740	
43504163	GCINUXOLO PRIMARY SCHOOL	772	
43503230	MFANAWENDLELA PRIMARY SCHOOL	529	
43500158	OKHUKHO HIGHER PRIMARY SCHOOL	851	
43500136	NQULWANE PRIMARY SCHOOL	1289	Y
43503746	NGQOLOTHI PRIMARY SCHOOL	362	

Ward 22 comprises of a total of 3803 registered voters.

MIN VOTERS	3403	NORM	4003	MAX VOTERS	4603

VOTING DISTRICT No.	VOTING STATION NAME	NUMBER OF VOTERS	SPLIT VD

43560031	NSIKAYENDLU HIGH SCHOOL	2269
43560097	ZONDELA HALL	1534

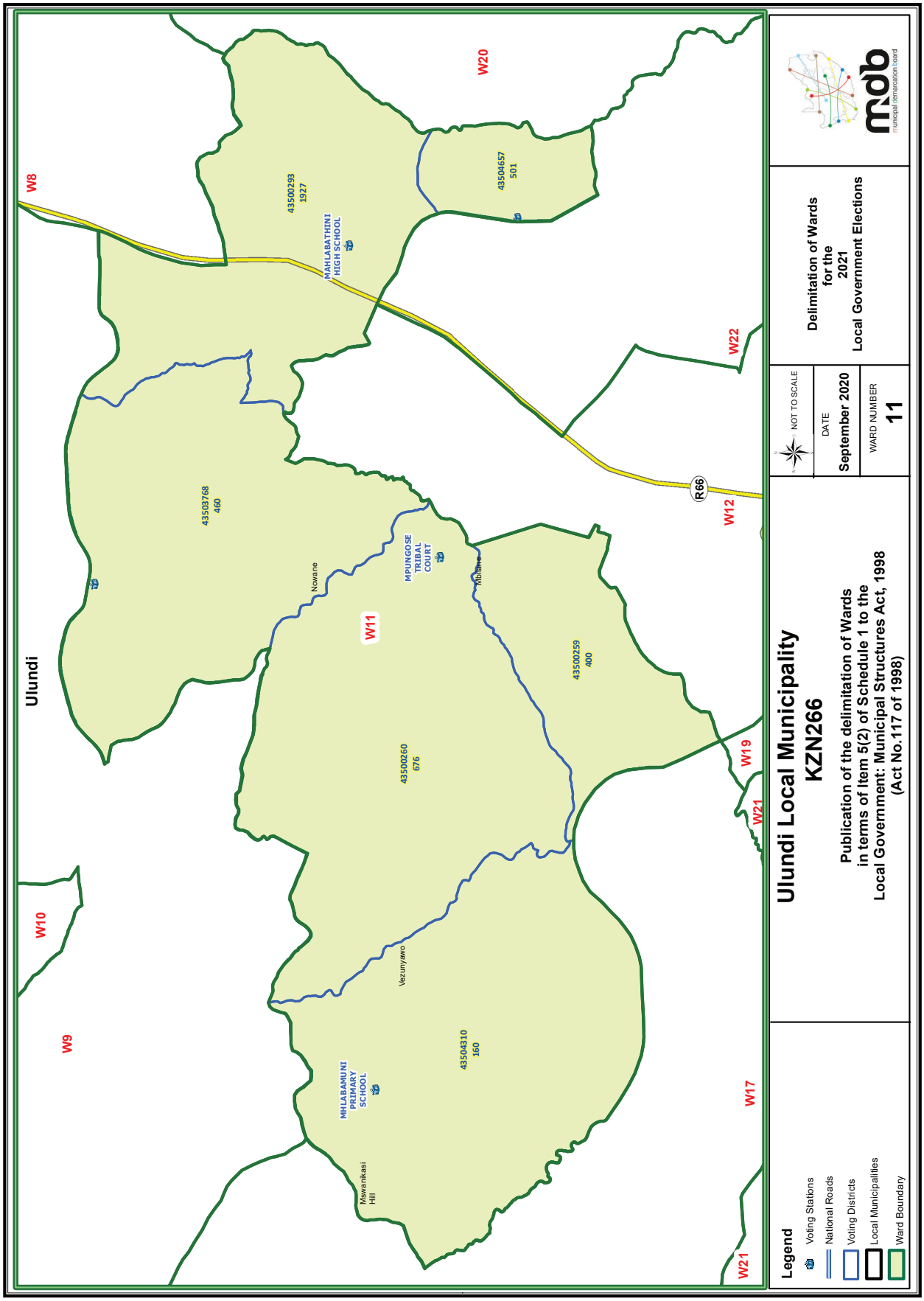
Ulundi Local Municipality
KZN266
Publication of the delimitation of Wards
in terms of Item 5(2) of Schedule 1 to the
Local Government: Municipal Structures Act, 1998
(Act No.117 of 1998)
Delimitation of Wards
for the
2021
Local Government Elections
NOT TO SCALE
DATE
September 2020
WARD NUMBER
11
Legend
Voting Stations
National Roads
Voting Districts
Local Municipalities
Ward Boundary
Ulundi
W8
W9
W10
W11
W12
W17
W19
W20
W21
W22
R66
43503768
460
43500293
1927
MAHLABATHINI
HIGH SCHOOL
43504657
501
Nowane
MPUNGOSE
TRIBAL
COURT
Nobiane
43500260
676
43500259
400
Vezunyawo
MHLABAMUNI
PRIMARY
SCHOOL
Mswanikasi
Hill
43504310
160

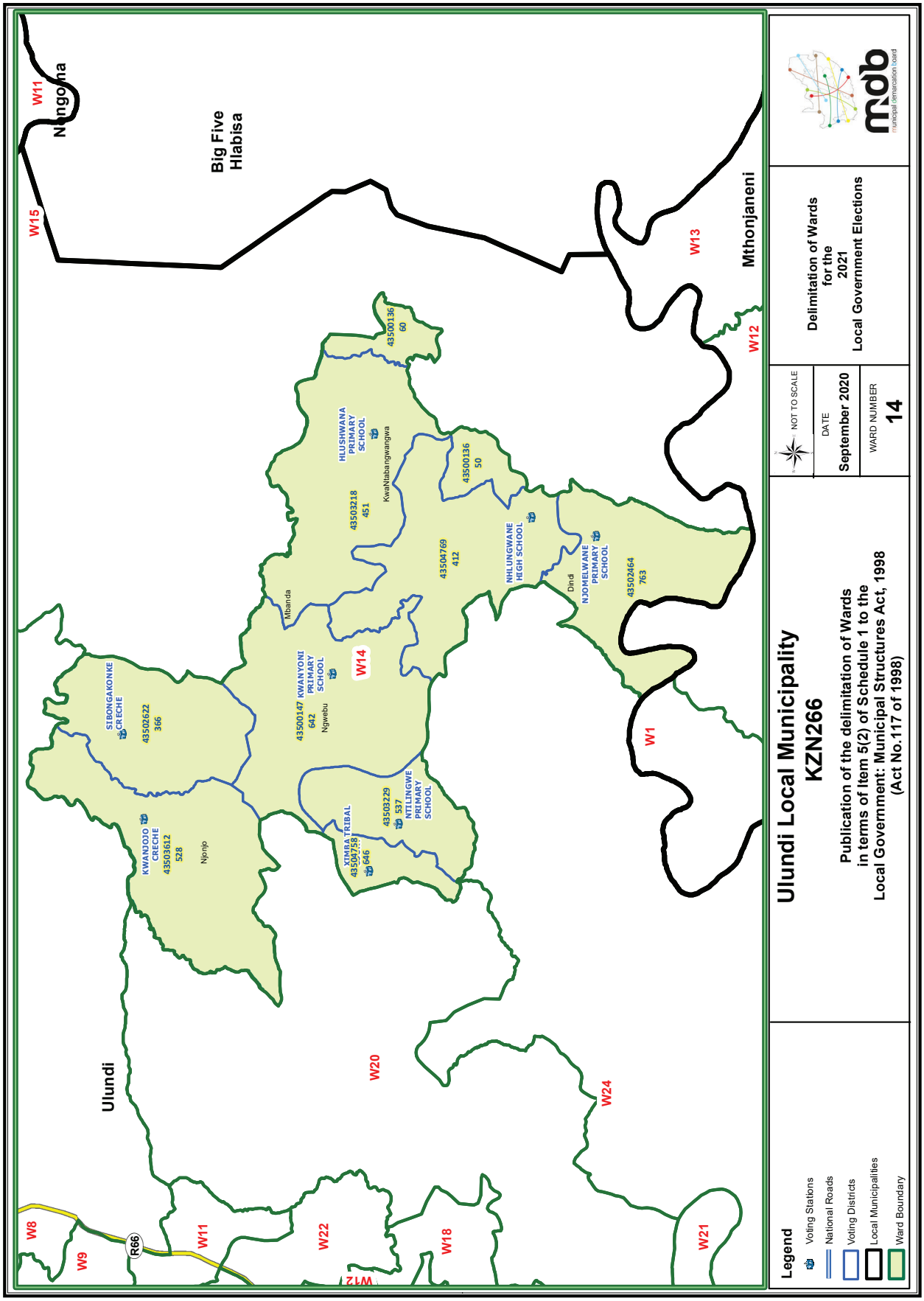
Nongoma
Big Five Hlabisa
Mthonjaneni
Ulundi
W1
W8
W9
W11
W12
W13
W14
W15
W18
W20
W21
W22
W24
R66
SIBONGAKONKE CRECHE
43502622
366
KWANJOJO CRECHE
43503612
528
Njonjo
43500147
642
KWANYONI PRIMARY SCHOOL
Ngwebu
Mbanda
XIMBA TRIBAL
43504758
646
43503229
537
NTILINGWE PRIMARY SCHOOL
43503218
451
HLUSHWANA PRIMARY SCHOOL
KwaNtabangwangwa
43500136
60
43500136
50
43504769
412
NHLUNGWANE HIGH SCHOOL
Dindi
NJOMELWANE PRIMARY SCHOOL
43502464
763
Ulundi Local Municipality
KZN266
Publication of the delimitation of Wards
in terms of Item 5(2) of Schedule 1 to the
Local Government: Municipal Structures Act, 1998
(Act No.117 of 1998)
NOT TO SCALE
DATE
September 2020
WARD NUMBER
14
Delimitation of Wards
for the
2021
Local Government Elections
mdb
municipal demarcation board
Legend
Voting Stations
National Roads
Voting Districts
Local Municipalities
Ward Boundary

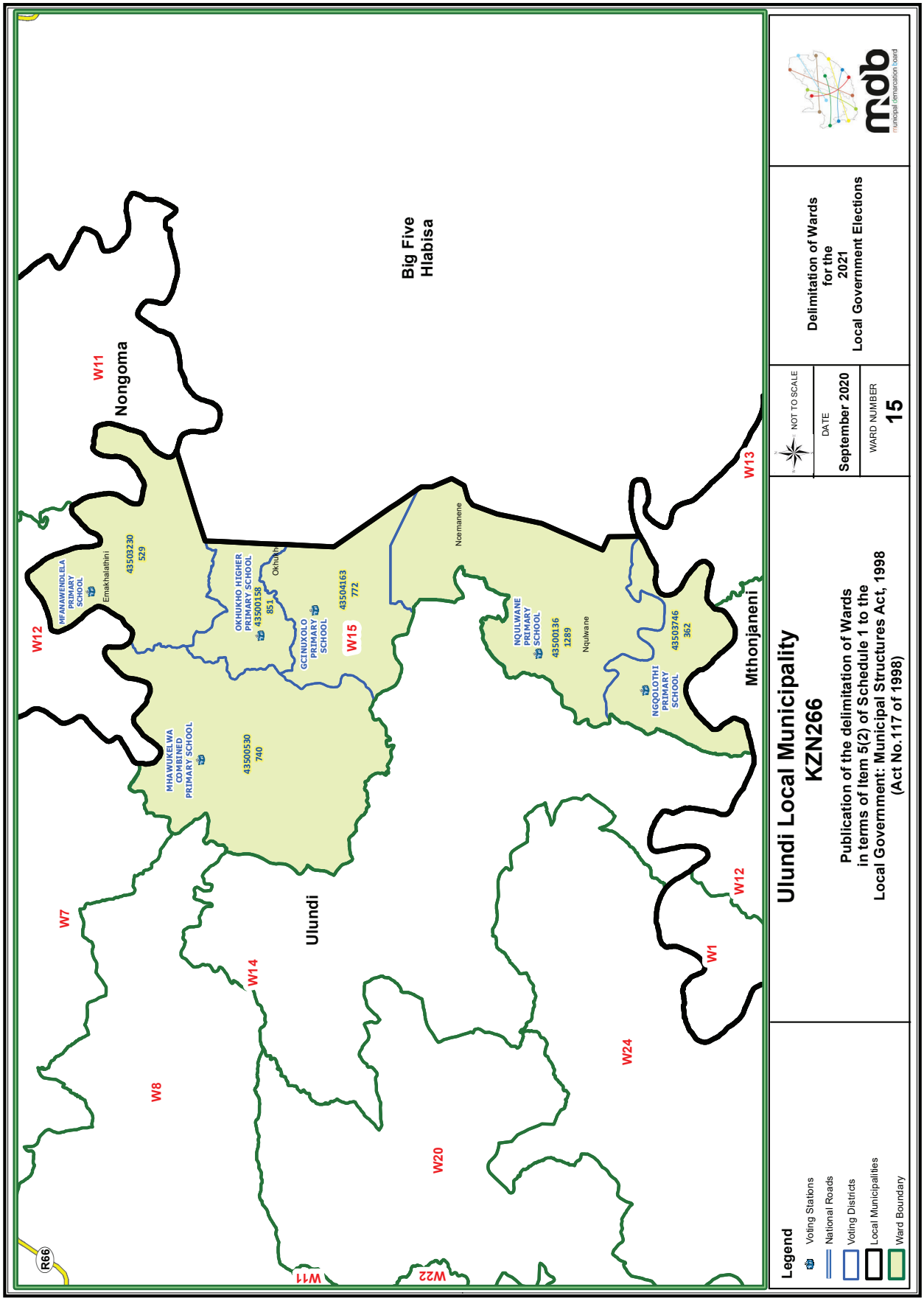
Big Five Hlabisa
Nongoma
Ulundi
Mthonjaneni
W11
W12
W7
W8
W14
W20
W22
W24
W1
W13
W15
MFANAWENDLELA PRIMARY SCHOOL
Emakhalathini
43503230 529
OKHUKHO HIGHER PRIMARY SCHOOL
43500158 851
GCINUXOLO PRIMARY SCHOOL
43504163 772
MHAWUKELWA COMBINED PRIMARY SCHOOL
43500530 740
Noemanene
NQULWANE PRIMARY SCHOOL
43500136 1289
Nqulwane
NGQOLOTHI PRIMARY SCHOOL
43503746 362
R66
Legend
Voting Stations
National Roads
Voting Districts
Local Municipalities
Ward Boundary
Ulundi Local Municipality
KZN266
Publication of the delimitation of Wards
in terms of Item 5(2) of Schedule 1 to the
Local Government: Municipal Structures Act, 1998
(Act No.117 of 1998)
NOT TO SCALE
DATE
September 2020
WARD NUMBER
15
Delimitation of Wards
for the
2021
Local Government Elections
mdb
municipal demarcation board

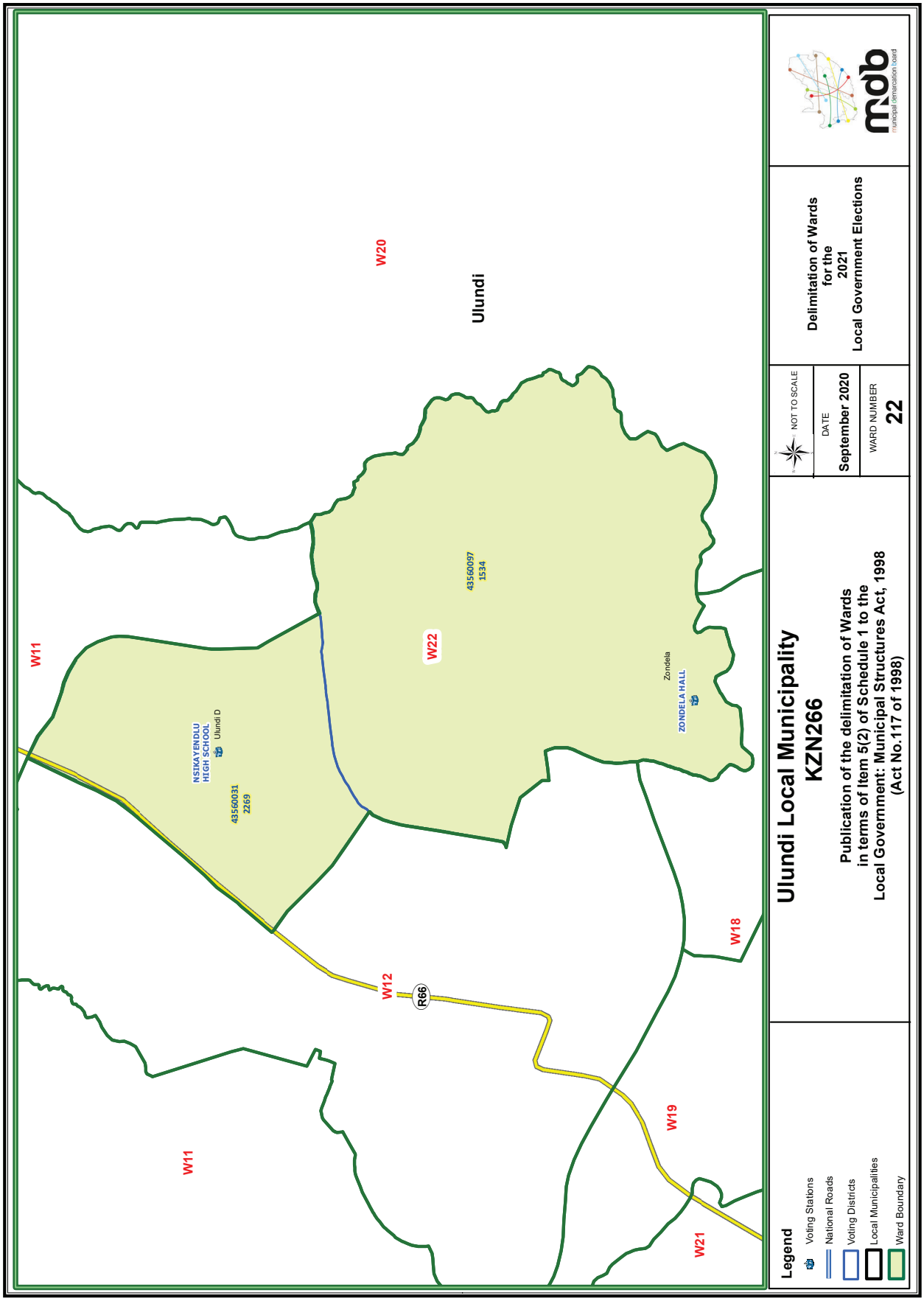
W11
W20
Ulundi
NSIKAYENDLU HIGH SCHOOL
Ulundi D
43560031
2269
43560097
1534
W22
Zondela
ZONDELA HALL
W12
R66
W18
W11
W19
W21
Legend
Voting Stations
National Roads
Voting Districts
Local Municipalities
Ward Boundary
Ulundi Local Municipality
KZN266
Publication of the delimitation of Wards
in terms of Item 5(2) of Schedule 1 to the
Local Government: Municipal Structures Act, 1998
(Act No.117 of 1998)
NOT TO SCALE
DATE
September 2020
WARD NUMBER
22
Delimitation of Wards
for the
2021
Local Government Elections
mdb
municipal demarcation board

KWAZULU-NATAL PROVINCE

GENERAL NOTICE

MUNICIPAL DEMARCATION BOARD : DELIMITATION OF MUNICIPAL WARDS IN TERMS OF THE LOCAL GOVERNMENT : MUNICIPAL STRUCTURES ACT, 1998.

Umhlabuyalingana Local Municipality

KZN271

In terms of Item 5(2) of Schedule 1 to the Local Government: Municipal Structures Act, 1998 (Act No. 117 of 1998) ("the Act") the Municipal Demarcation Board has considered written objections to its determination of wards.

Wards delimited and listed in Schedule 1 have been varied by the Board.
Wards listed in Schedule 2 have been confirmed by the Board.

MR THABO MANYONI
CHAIRPERSON: MUNICIPAL DEMARCATION BOARD

SCHEDULE 1

Ward 4 comprises of a total of 4841 registered voters.

MIN VOTERS	3581	NORM	4212	MAX VOTERS	4843

VOTING DISTRICT No.	VOTING STATION NAME	NUMBER OF VOTERS	SPLIT VD
43410406	NONIKELA PRIMARY SCHOOL	1502	
43415478	MASHALAZA HIGH SCHOOL	1163	
43418730	THENGANI PRIMARY SCHOOL	200	Y
43410170	EMASAKENI PRIMARY SCHOOL	1305	
43410417	MNYAYIZA PRIMARY SCHOOL	671	Y

Ward 8 comprises of a total of 3842 registered voters.

MIN VOTERS	3581	NORM	4212	MAX VOTERS	4843

VOTING DISTRICT No.	VOTING STATION NAME	NUMBER OF VOTERS	SPLIT VD
43415423	VULULWAZI PRIMARY SCHOOL	440	
43410417	MNYAYIZA PRIMARY SCHOOL	50	Y
43415434	KWAMQOBELA PRIMARY SCHOOL	376	
43415366	MABIBI PRIMARY SCHOOL	394	
43414927	LANGELIHLE SENIOR SECONDARY SCHOOL	476	
43411902	MANZENGWENYA PRIMARY SCHOOL	759	
43410439	PHASULA PRIMARY SCHOOL	1104	
43410428	EMALANGENI PRIMARY SCHOOL	243	

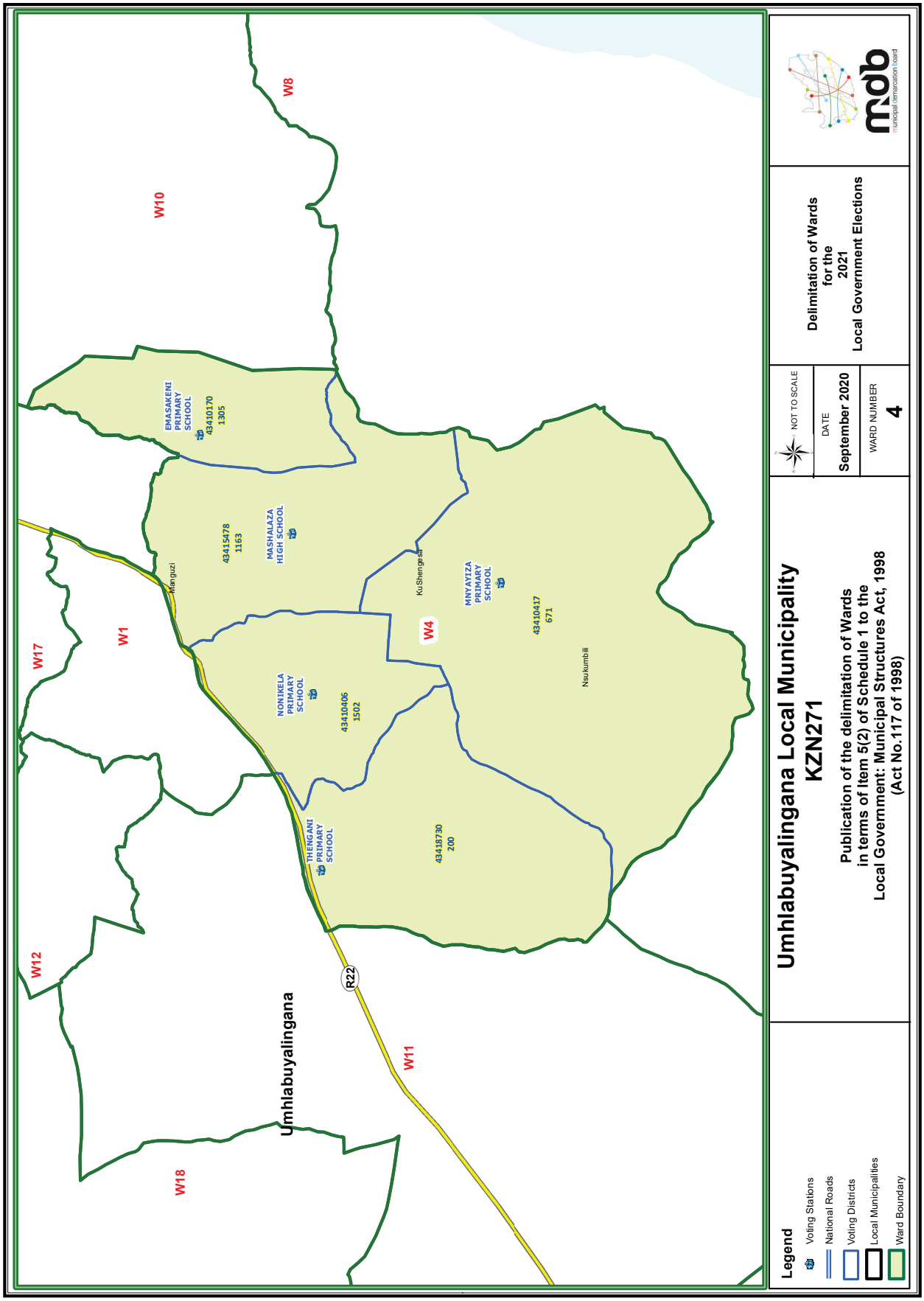
W10
W8
W17
W1
W12
W18
W11
W4
EMASAKENI PRIMARY SCHOOL
43410170
1305
43415478
1163
MASHALAZA HIGH SCHOOL
Manguzi
NONIKELA PRIMARY SCHOOL
43410406
1502
THENGANI PRIMARY SCHOOL
43418730
200
KuShengesa
MNYAYIZA PRIMARY SCHOOL
43410417
671
Nsukumbili
Umhlabuyalingana
R22
Legend
Voting Stations
National Roads
Voting Districts
Local Municipalities
Ward Boundary
Umhlabuyalingana Local Municipality
KZN271
Publication of the delimitation of Wards
in terms of Item 5(2) of Schedule 1 to the
Local Government: Municipal Structures Act, 1998
(Act No.117 of 1998)
NOT TO SCALE
DATE
September 2020
WARD NUMBER
4
Delimitation of Wards
for the
2021
Local Government Elections
mdb
municipal demarcation board

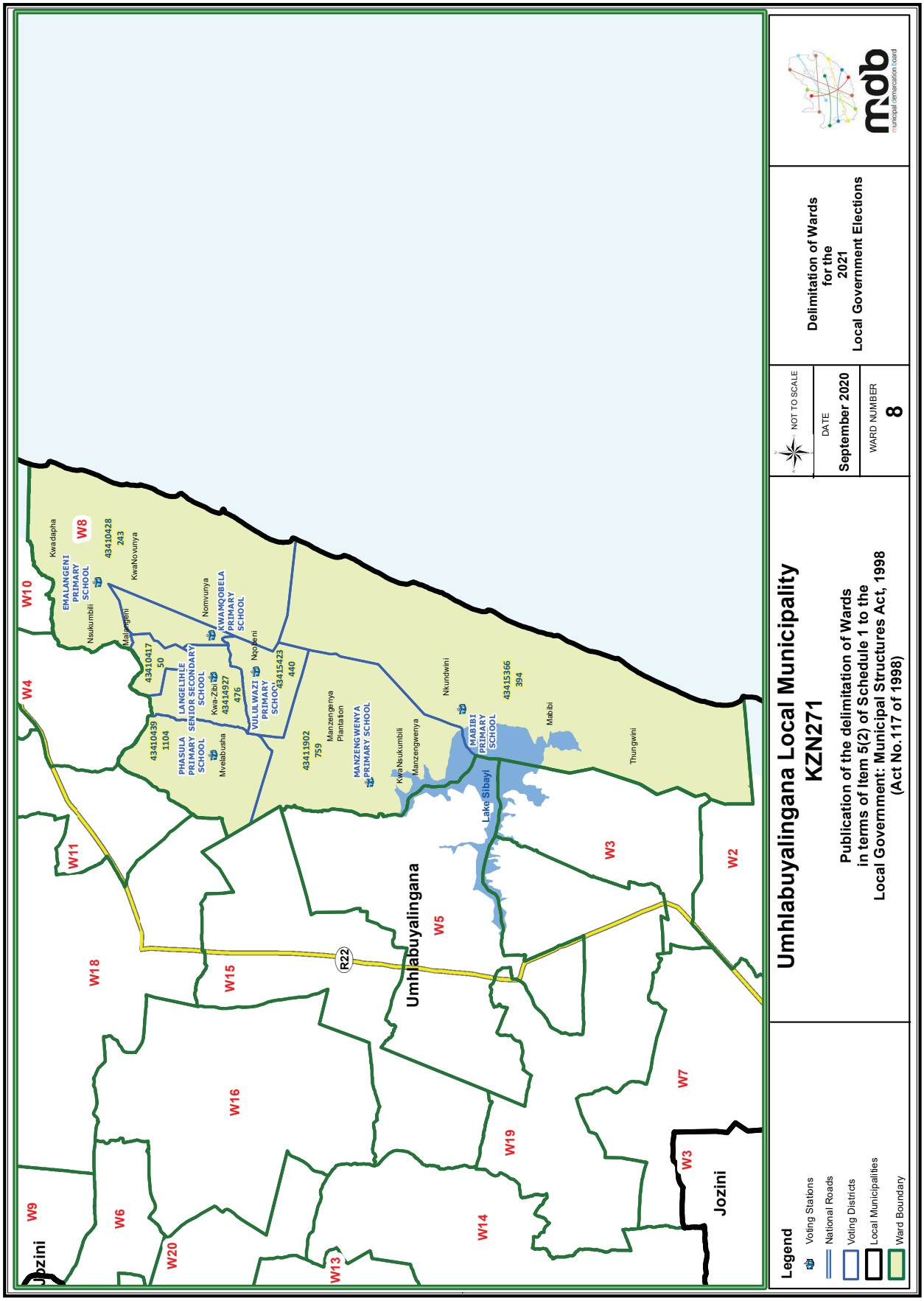
Umhlabuyalingana Local Municipality
KZN271
Publication of the delimitation of Wards
in terms of Item 5(2) of Schedule 1 to the
Local Government: Municipal Structures Act, 1998
(Act No.117 of 1998)
NOT TO SCALE
DATE
September 2020
WARD NUMBER
8
Delimitation of Wards
for the
2021
Local Government Elections
mdb
municipal demarcation board
Legend
Voting Stations
National Roads
Voting Districts
Local Municipalities
Ward Boundary
Umhlabuyalingana
Jozini
Lake Sibayi
R22
W1
W2
W3
W4
W5
W6
W7
W8
W9
W10
W11
W13
W14
W15
W16
W18
W19
W20
EMALANGENI PRIMARY SCHOOL
43410428
243
KwaNovunya
Kwadapha
Nsukumbili
Malangeni
43410417
50
LANGELIHLE SENIOR SECONDARY SCHOOL
Kwa-Zibi
43414927
476
Nomvunya
KWAMQOBELA PRIMARY SCHOOL
Nqobeni
VULULWAZI PRIMARY SCHOOL
43415423
440
43410439
1104
PHASULA PRIMARY SCHOOL
Mvelabusha
43411902
759
Manzengenya Plantation
MANZENGWENYA PRIMARY SCHOOL
KwaNsukumbili
Manzengwenya
Nkundwini
MABIBI PRIMARY SCHOOL
43415366
394
Mabibi
Thungwini

KWAZULU-NATAL PROVINCE

GENERAL NOTICE

MUNICIPAL DEMARCATION BOARD : DELIMITATION OF MUNICIPAL WARDS IN TERMS OF THE LOCAL GOVERNMENT : MUNICIPAL STRUCTURES ACT, 1998.

Jozini Local Municipality

KZN272

In terms of Item 5(2) of Schedule 1 to the Local Government: Municipal Structures Act, 1998 (Act No. 117 of 1998) ("the Act") the Municipal Demarcation Board has considered written objections to its determination of wards.

Wards delimited and listed in Schedule 1 have been varied by the Board.
Wards listed in Schedule 2 have been confirmed by the Board.

MR THABO MANYONI
CHAIRPERSON: MUNICIPAL DEMARCATION BOARD

SCHEDULE 1

Ward 11 comprises of a total of 4099 registered voters.

MIN VOTERS	3687	NORM	4337	MAX VOTERS	4987

VOTING DISTRICT No.	VOTING STATION NAME	NUMBER OF VOTERS	SPLIT VD
43410271	NTABAYENGWE PRIMARY SCHOOL	978	
43410462	NSONGWENI PRIMARY SCHOOL	885	
43410507	INGWAVUMA SENIOR SECONDARY SCHOOL	1381	
43414534	EMLAMBONGWENYA PRIMARY SCHOOL	855	

Ward 12 comprises of a total of 4970 registered voters.

MIN VOTERS	3687	NORM	4337	MAX VOTERS	4987

VOTING DISTRICT No.	VOTING STATION NAME	NUMBER OF VOTERS	SPLIT VD
43417706	MBODLA PRIMARY SCHOOL	1219	
43419269	OKHAYENI PRIMARY. SCHOOL	968	
43410147	PHUNGAZA HIGH SCHOOL	1201	
43410440	ENKULISWENI PRIMARY SCHOOL	1582	

Ward 14 comprises of a total of 4165 registered voters.

MIN VOTERS	3687	NORM	4337	MAX VOTERS	4987

VOTING DISTRICT No.	VOTING STATION NAME	NUMBER OF VOTERS	SPLIT VD
43415692	SHANGE PRIMARY SCHOOL	196	
44430375	NANSINDLELA COMBINED SCHOOL	291	
43414512	ISIHLANGWINI PRIMARY SCHOOL	984	
43414501	LUNDINI PRIMARY SCHOOL	1553	
43410136	KHETWAYO PRIMARY SCHOOL	776	
44430397	ISICELOSETHU PRIMARY SCHOOL	365	

Ward 23 comprises of a total of 4025 registered voters.

MIN VOTERS	3687	NORM	4337	MAX VOTERS	4987

VOTING DISTRICT No.	VOTING STATION NAME	NUMBER OF VOTERS	SPLIT VD
43414466	AMAQHAWE PRIMARY SCHOOL	1556	
43414545	KHONYA PRIMARY SCHOOL	1091	
43414488	SHEMULA PRIMARY SCHOOL	1378	

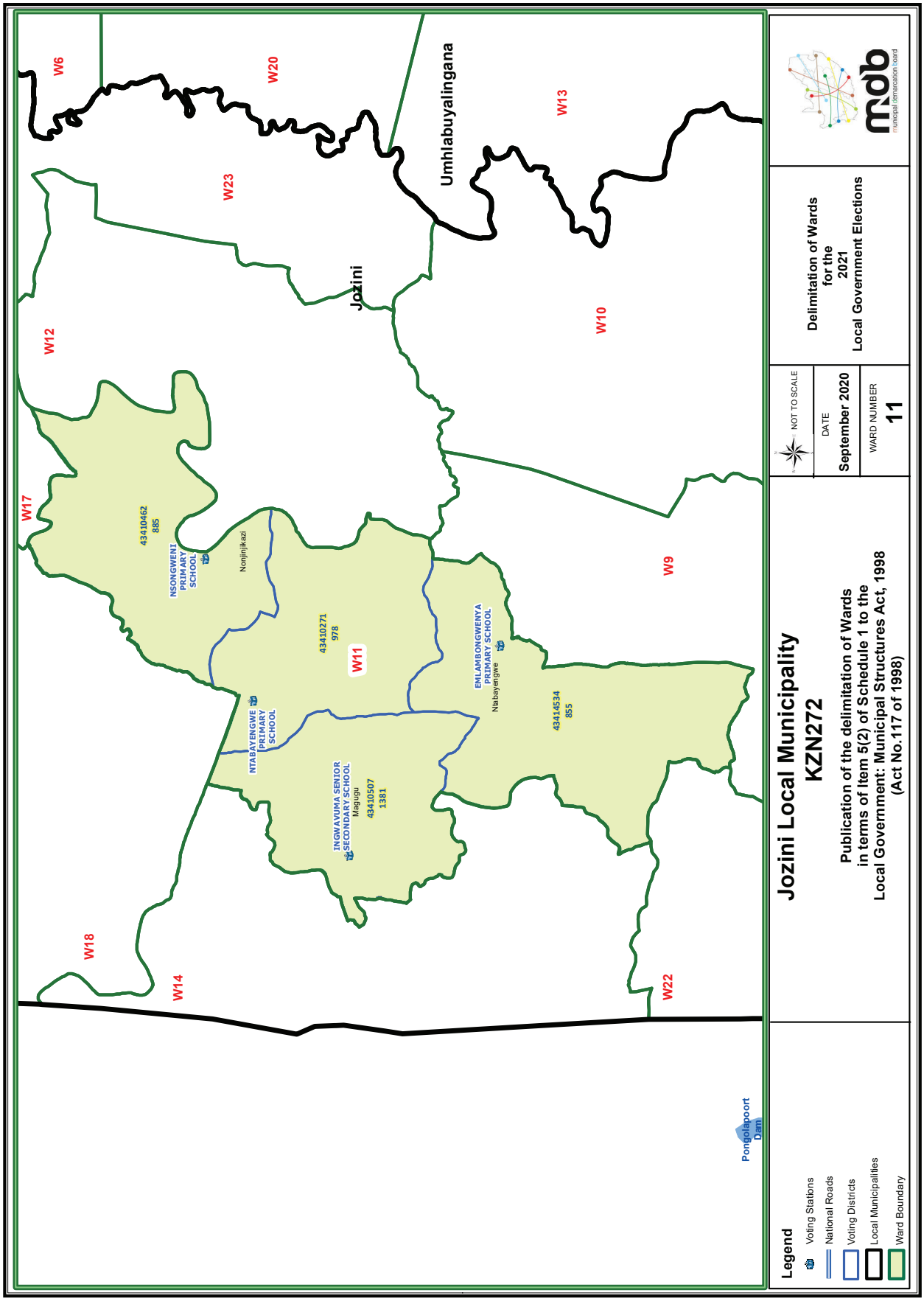
W6
W20
W23
W12
W17
W13
W10
W9
W22
W18
W14
Umhlabuyalingana
Jozini
43410462
885
NSONGWENI
PRIMARY
SCHOOL
Nonjinjikaz
43410271
978
W11
NTABAYENGWE
PRIMARY
SCHOOL
INGWAVUMA SENIOR
SECONDARY SCHOOL
Magugu
43410507
1381
EMLAMBONGWENYA
PRIMARY SCHOOL
Ntabayengwe
43414534
855
Pongolapoort
Dam
Jozini Local Municipality
KZN272
Publication of the delimitation of Wards
in terms of Item 5(2) of Schedule 1 to the
Local Government: Municipal Structures Act, 1998
(Act No.117 of 1998)
NOT TO SCALE
DATE
September 2020
WARD NUMBER
11
Delimitation of Wards
for the
2021
Local Government Elections
mdb
municipal demarcation board
Legend
Voting Stations
National Roads
Voting Districts
Local Municipalities
Ward Boundary

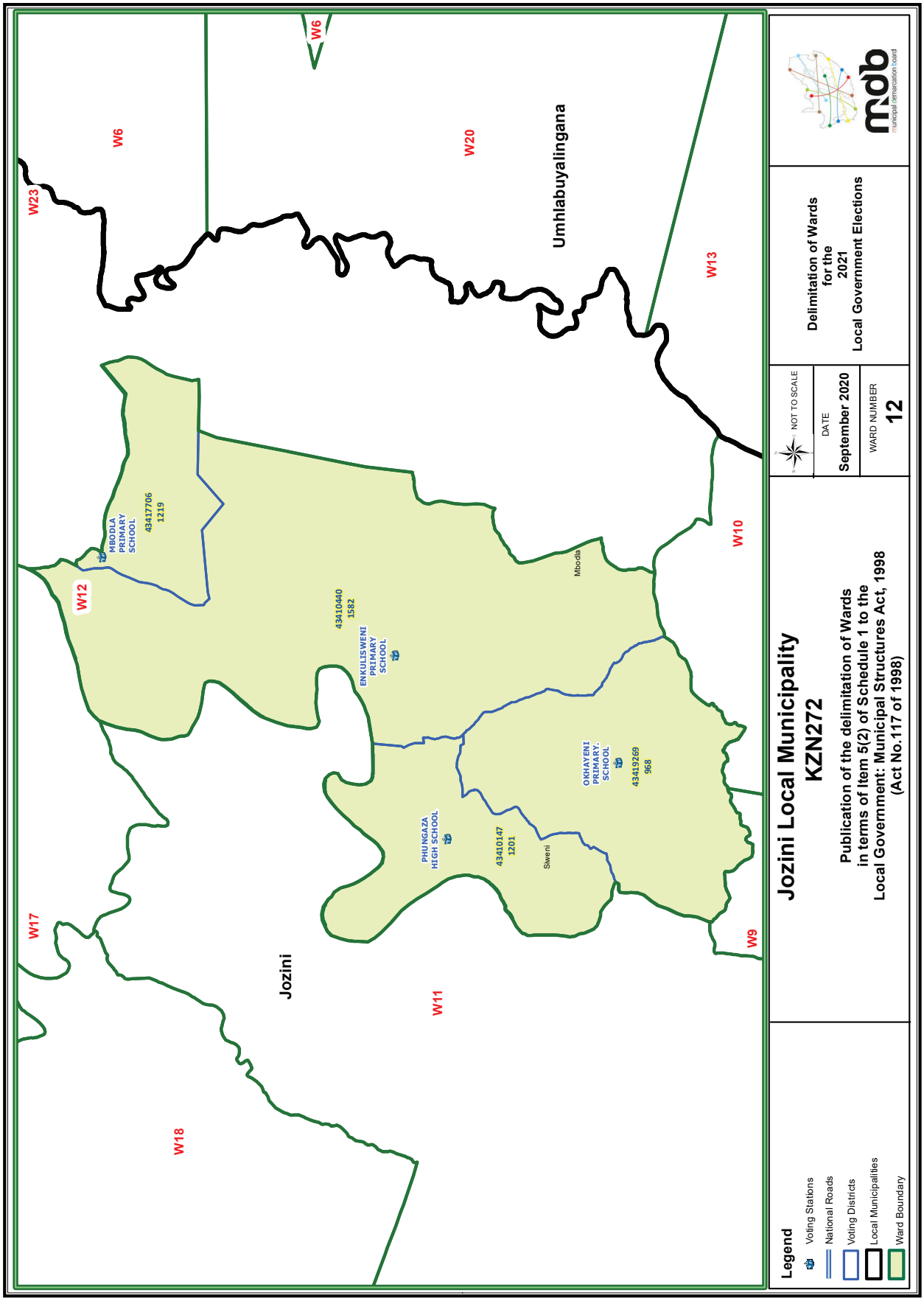
W6
W23
W6
W20
Umhlabuyalingana
W13
W12
MBODLA PRIMARY SCHOOL
43417706
1219
43410440
1582
ENKULISWENI PRIMARY SCHOOL
Mbodla
W10
OKHAYENI PRIMARY SCHOOL
43419269
968
PHUNGAZA HIGH SCHOOL
43410147
1201
Sweni
W17
Jozini
W11
W9
W18
Legend
Voting Stations
National Roads
Voting Districts
Local Municipalities
Ward Boundary
Jozini Local Municipality
KZN272
Publication of the delimitation of Wards
in terms of Item 5(2) of Schedule 1 to the
Local Government: Municipal Structures Act, 1998
(Act No.117 of 1998)
NOT TO SCALE
DATE
September 2020
WARD NUMBER
12
Delimitation of Wards
for the
2021
Local Government Elections
mdb
municipal demarcation board

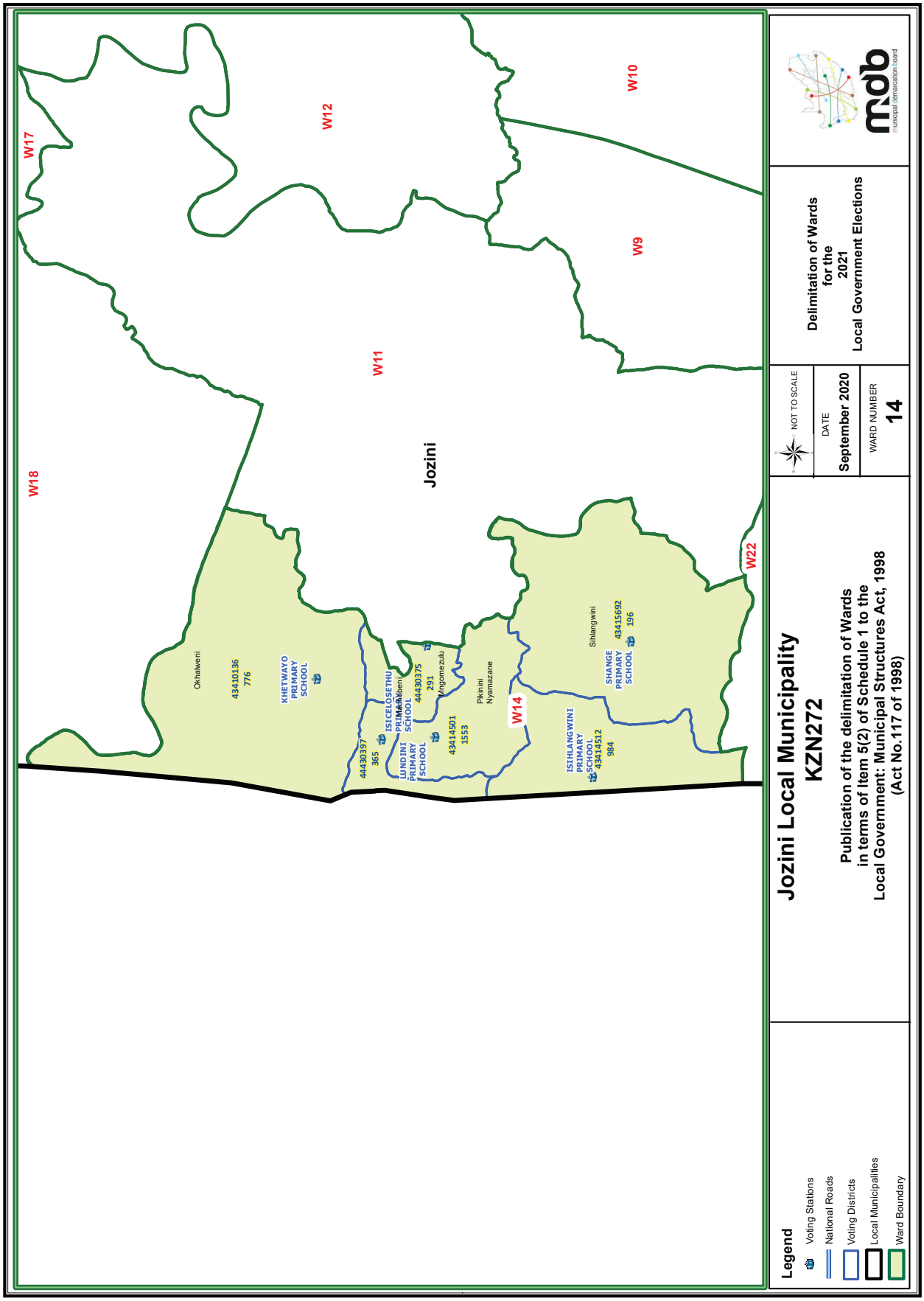
W17
W18
W12
W11
W10
W9
W22
W14
Jozini
Okhalweni
43410136
776
KHETWAYO
PRIMARY
SCHOOL
ISICELOSETHU
PRIMARY
SCHOOL
44430397
365
LUNDINI
PRIMARY
SCHOOL
44430375
291
43414501
1553
Mngomezulu
Pikinini
Nyamazane
ISIHLANGWINI
PRIMARY
SCHOOL
43414512
984
Sihlangwini
SHANGE
PRIMARY
SCHOOL
43415692
196
Legend
Voting Stations
National Roads
Voting Districts
Local Municipalities
Ward Boundary
Jozini Local Municipality
KZN272
Publication of the delimitation of Wards
in terms of Item 5(2) of Schedule 1 to the
Local Government: Municipal Structures Act, 1998
(Act No.117 of 1998)
NOT TO SCALE
DATE
September 2020
WARD NUMBER
14
Delimitation of Wards
for the
2021
Local Government Elections
mdb
municipal demarcation board

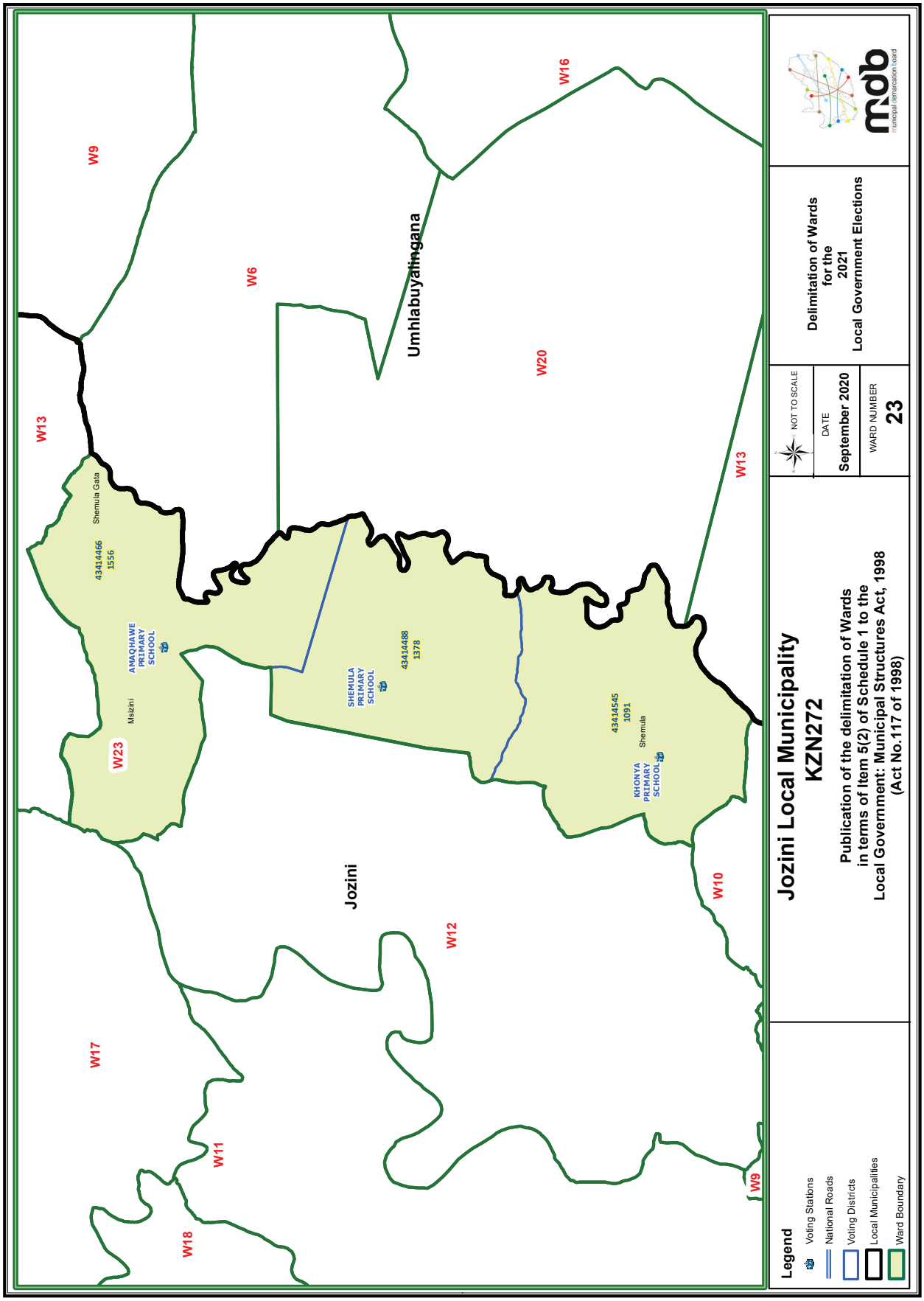
W9
W13
W6
W16
W20
W13
W23
W17
W11
W18
W12
W10
W9
Umhlabuyalingana
Jozini
Shemula Gata
43414466
1556
AMAQHAWE
PRIMARY
SCHOOL
Msizini
SHEMULA
PRIMARY
SCHOOL
43414488
1378
43414545
1091
Shemula
KHONYA
PRIMARY
SCHOOL
Jozini Local Municipality
KZN272
Publication of the delimitation of Wards
in terms of Item 5(2) of Schedule 1 to the
Local Government: Municipal Structures Act, 1998
(Act No.117 of 1998)
NOT TO SCALE
DATE
September 2020
WARD NUMBER
23
Delimitation of Wards
for the
2021
Local Government Elections
mdb
municipal demarcation board
Legend
Voting Stations
National Roads
Voting Districts
Local Municipalities
Ward Boundary

KWAZULU-NATAL PROVINCE

GENERAL NOTICE

MUNICIPAL DEMARCATION BOARD : DELIMITATION OF MUNICIPAL WARDS IN TERMS OF THE LOCAL GOVERNMENT : MUNICIPAL STRUCTURES ACT, 1998.

Mtubatuba Local Municipality

KZN275

In terms of Item 5(2) of Schedule 1 to the Local Government: Municipal Structures Act, 1998 (Act No. 117 of 1998) ("the Act") the Municipal Demarcation Board has considered written objections to its determination of wards.

Wards delimited and listed in Schedule 1 have been varied by the Board.
Wards listed in Schedule 2 have been confirmed by the Board.

MR THABO MANYONI
CHAIRPERSON: MUNICIPAL DEMARCATION BOARD

SCHEDULE 1

Ward 6 comprises of a total of 3852 registered voters.

MIN VOTERS 3558 **NORM** 4185 **MAX VOTERS** 4812

VOTING DISTRICT No.	VOTING STATION NAME	NUMBER OF VOTERS	SPLIT VD
43450017	KWAMSANE COMMUNITY HALL	3076	
43450062	NQIWANENI PRIMARY SCHOOL	676	
43413690	ZITIKE LOWER PRIMARY SCHOOL	100	Y

Ward 7 comprises of a total of 4173 registered voters.

MIN VOTERS 3558 **NORM** 4185 **MAX VOTERS** 4812

VOTING DISTRICT No.	VOTING STATION NAME	NUMBER OF VOTERS	SPLIT VD
43450051	MNOTHO PRIMARY SCHOOL	2011	
43450040	APOSTOLIC CHURCH SOUTHERN AFRICA	2162	

Ward 13 comprises of a total of 4276 registered voters.

MIN VOTERS 3558 **NORM** 4185 **MAX VOTERS** 4812

VOTING DISTRICT No.	VOTING STATION NAME	NUMBER OF VOTERS	SPLIT VD
43413892	EKWAKHENI SCHOOL	1745	Y
43413904	SIYELULAMA JUNIOR SECONDARY SCHOOL	794	Y
43416132	VEYANA LOWER PRIMARY SCHOOL	1737	Y

Ward 14 comprises of a total of 4795 registered voters.

MIN VOTERS 3558 **NORM** 4185 **MAX VOTERS** 4812

VOTING DISTRICT No.	VOTING STATION NAME	NUMBER OF VOTERS	SPLIT VD
43413892	EKWAKHENI SCHOOL	10	Y
43413971	MBILINI LOWER PRIMARY SCHOOL	593	
43413904	SIYELULAMA JUNIOR SECONDARY SCHOOL	200	Y
43413915	BHEKUMUSA PRIMARY SCHOOL	659	
43413937	INKOSENHLE LOWER PRIMARY SCHOOL	960	
43413948	ISIGCINO LOWER PRIMARY SCHOOL	521	
43417784	KWAGXABA HIGH SCHOOL	803	
43418392	ESIQIWINI HIGH SCHOOL	839	
43417548	NDIMANDE HIGH SCHOOL	210	Y

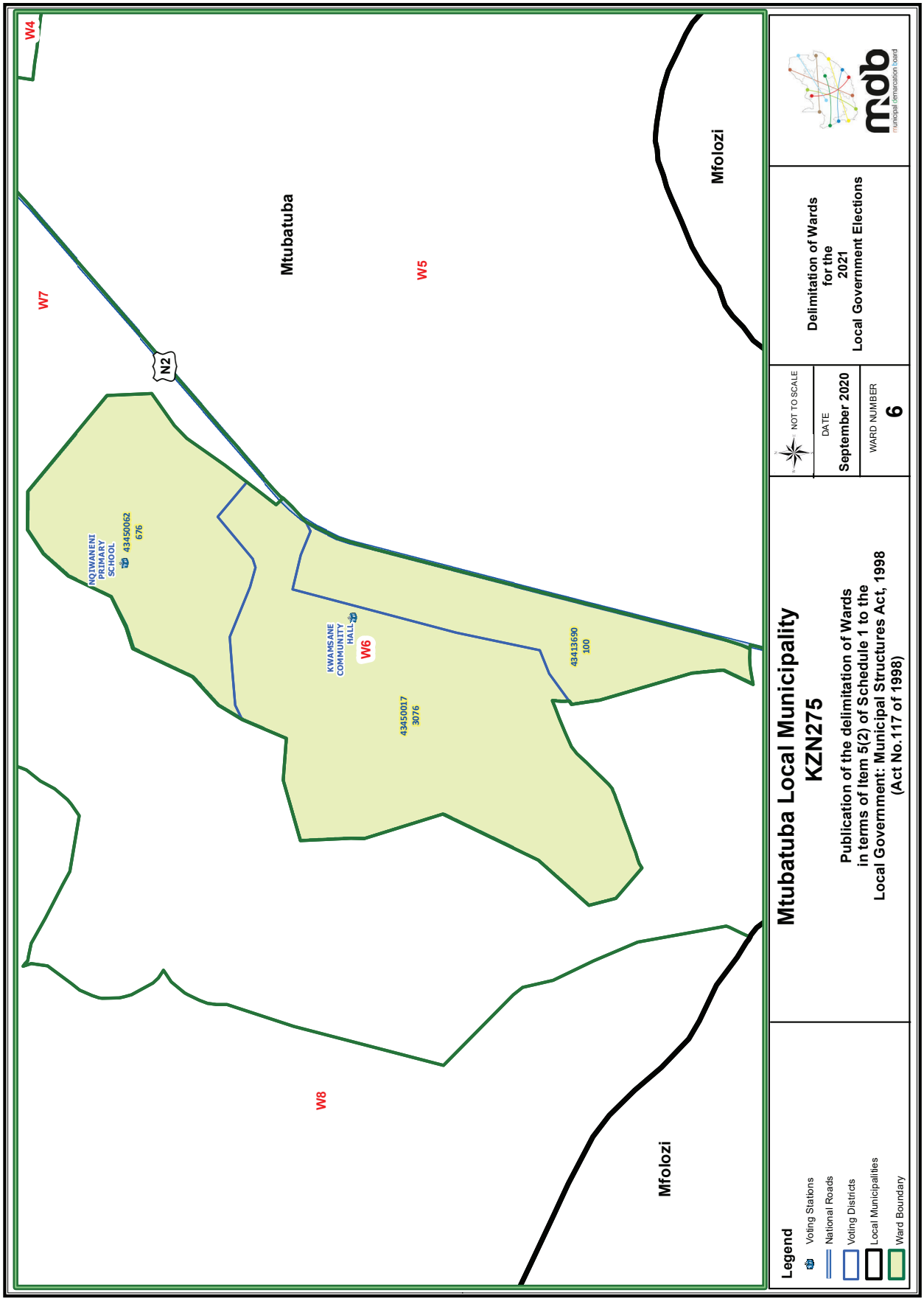
W4
W7
N2
Mtubatuba
W5
Mfolozi
NQIWANENI PRIMARY SCHOOL
43450062
676
KWAMSANE COMMUNITY HALL
W6
43450017
3076
43413690
100
W8
Mfolozi
Legend
Voting Stations
National Roads
Voting Districts
Local Municipalities
Ward Boundary
Mtubatuba Local Municipality
KZN275
Publication of the delimitation of Wards
in terms of Item 5(2) of Schedule 1 to the
Local Government: Municipal Structures Act, 1998
(Act No.117 of 1998)
NOT TO SCALE
DATE
September 2020
WARD NUMBER
6
Delimitation of Wards
for the
2021
Local Government Elections
mdb
municipal demarcation board

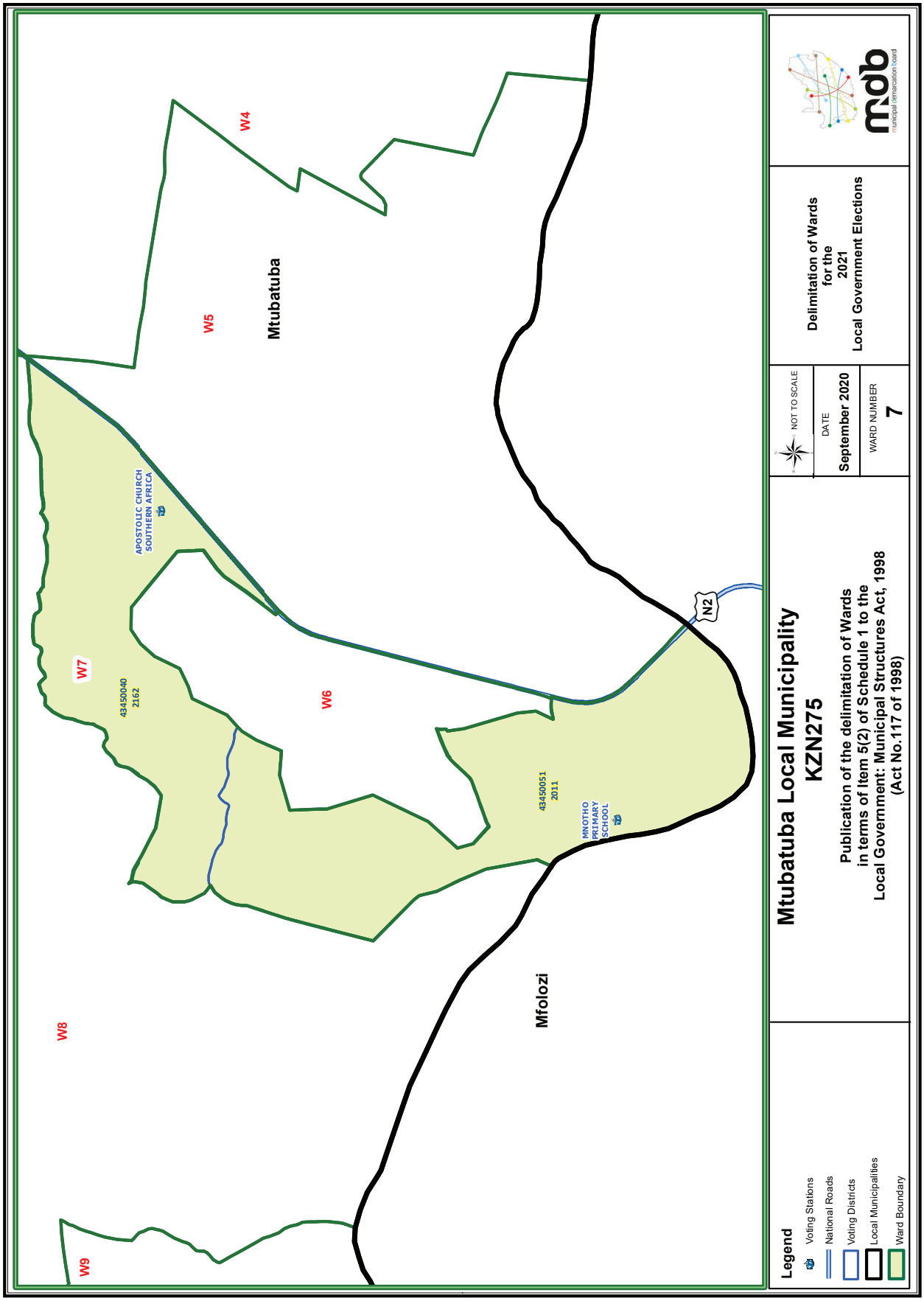
W4
W5
Mtubatuba
W7
W6
W8
W9
Mfolozi
N2
APOSTOLIC CHURCH SOUTHERN AFRICA
43450040 2162
43450051 2011
MNOTHO PRIMARY SCHOOL
Legend
Voting Stations
National Roads
Voting Districts
Local Municipalities
Ward Boundary
Mtubatuba Local Municipality
KZN275
Publication of the delimitation of Wards in terms of Item 5(2) of Schedule 1 to the Local Government: Municipal Structures Act, 1998 (Act No.117 of 1998)
NOT TO SCALE
DATE
September 2020
WARD NUMBER
7
Delimitation of Wards for the 2021 Local Government Elections
mdb
municipal demarcation board

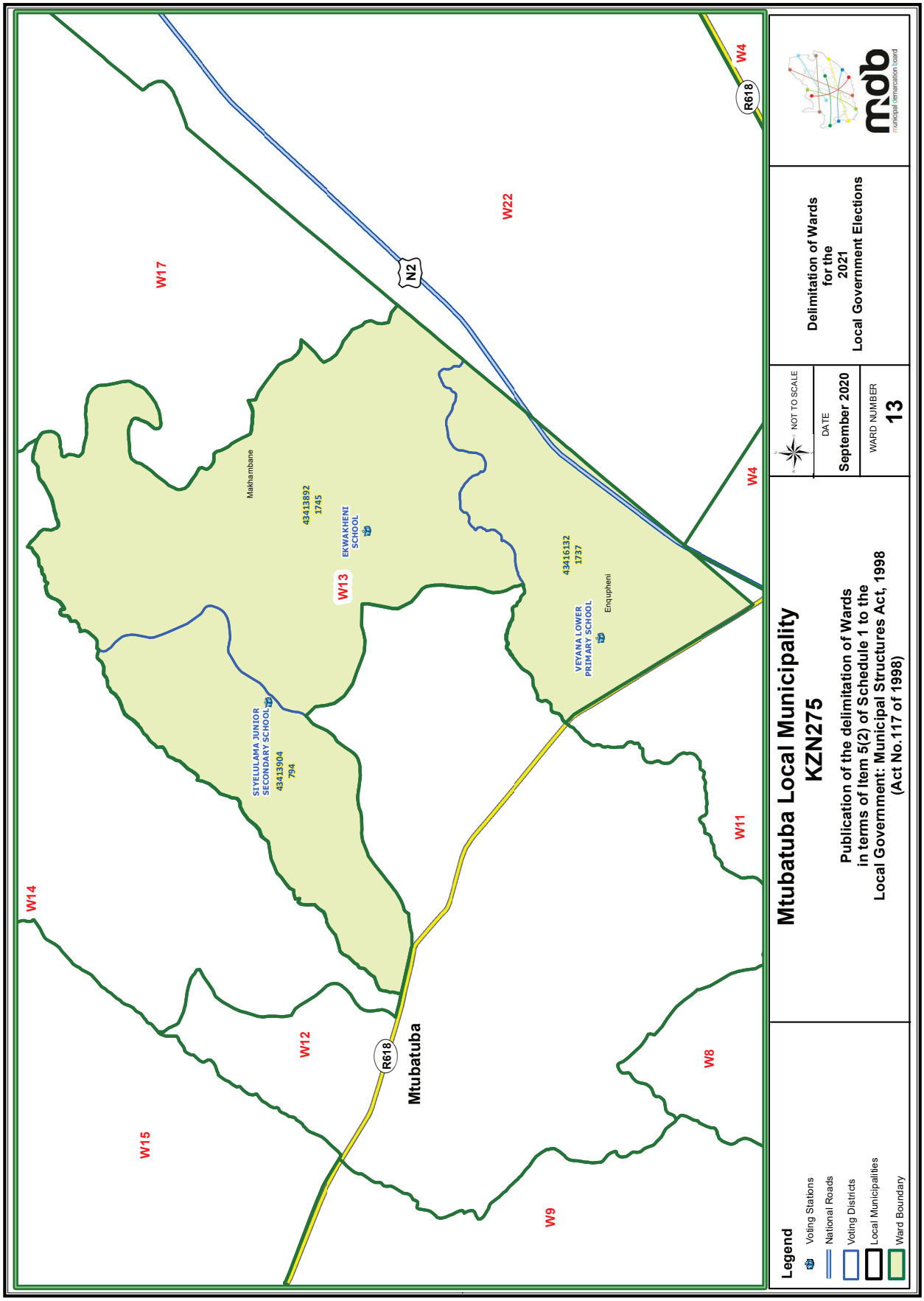
W17
W14
W15
W12
R618
Mtubatuba
W9
W8
W11
W4
R618
W4
W22
N2
Makhambane
43413892
1745
EKWAKHENI
SCHOOL
W13
43413904
794
SIYELULAMA JUNIOR
SECONDARY SCHOOL
43416132
1737
VEYANA LOWER
PRIMARY SCHOOL
Enqupheni
Mtubatuba Local Municipality
KZN275
Publication of the delimitation of Wards
in terms of Item 5(2) of Schedule 1 to the
Local Government: Municipal Structures Act, 1998
(Act No.117 of 1998)
NOT TO SCALE
DATE
September 2020
WARD NUMBER
13
Delimitation of Wards
for the
2021
Local Government Elections
mdb
municipal demarcation board
Legend
Voting Stations
National Roads
Voting Districts
Local Municipalities
Ward Boundary

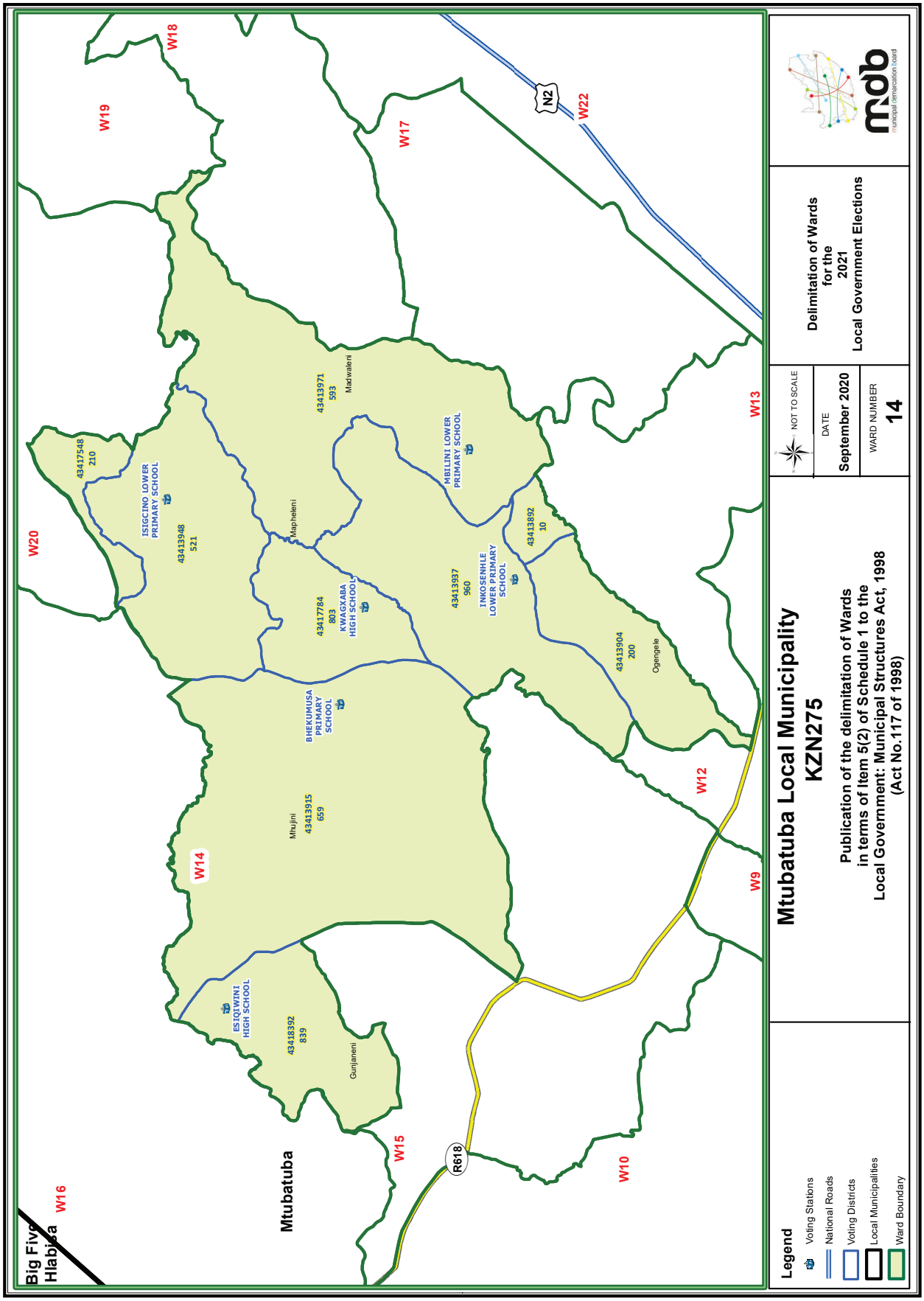
Big Five Hlabisa
W16
W20
W19
W18
W17
W22
N2
W13
W12
W9
W10
W15
R618
W14
Mtubatuba
ESIQWINI HIGH SCHOOL
43418392
839
Gunjaneni
Mhujini
43413915
659
BHEKUMUSA PRIMARY SCHOOL
43417784
803
KWAGXABA HIGH SCHOOL
Mapheleni
ISIGCINO LOWER PRIMARY SCHOOL
43413948
521
43417548
210
43413971
593
Madwaleni
MBILINI LOWER PRIMARY SCHOOL
43413937
560
INKOSENHLE LOWER PRIMARY SCHOOL
43413892
10
43413904
200
Ogengele
Legend
Voting Stations
National Roads
Voting Districts
Local Municipalities
Ward Boundary
Mtubatuba Local Municipality
KZN275
Publication of the delimitation of Wards
in terms of Item 5(2) of Schedule 1 to the
Local Government: Municipal Structures Act, 1998
(Act No.117 of 1998)
NOT TO SCALE
DATE
September 2020
WARD NUMBER
14
Delimitation of Wards
for the
2021
Local Government Elections
mdb
municipal demarcation board

KWAZULU-NATAL PROVINCE

GENERAL NOTICE

MUNICIPAL DEMARCATION BOARD : DELIMITATION OF MUNICIPAL WARDS IN TERMS OF THE LOCAL GOVERNMENT : MUNICIPAL STRUCTURES ACT, 1998.

uMhlathuze Local Municipality

KZN282

In terms of Item 5(2) of Schedule 1 to the Local Government: Municipal Structures Act, 1998 (Act No. 117 of 1998) ("the Act") the Municipal Demarcation Board has considered written objections to its determination of wards.

Wards delimited and listed in Schedule 1 have been varied by the Board.
Wards listed in Schedule 2 have been confirmed by the Board.

MR THABO MANYONI
CHAIRPERSON: MUNICIPAL DEMARCATION BOARD

SCHEDULE 1

Ward 2 **comprises of a total of** 6711 **registered voters.**

MIN VOTERS 4968 **NORM** 5844 **MAX VOTERS** 6720

VOTING DISTRICT No.	VOTING STATION NAME	NUMBER OF VOTERS	SPLIT VD
43480335	ST ANDREWS ANGLICAN CHURCH	975	
43480346	VELDENVLEI COMMUNITY CENTRE	341	Y
43480021	BIRDSWOOD SECONDARY SCHOOL	550	Y
43480133	RICHARDS BAY PRIMARY SCHOOL	2062	
43480043	VELDENVLEI PRIMARY SCHOOL	2516	Y
43480302	BAY HALL	267	

Ward 3 **comprises of a total of** 6702 **registered voters.**

MIN VOTERS 4968 **NORM** 5844 **MAX VOTERS** 6720

VOTING DISTRICT No.	VOTING STATION NAME	NUMBER OF VOTERS	SPLIT VD
43480199	RICHARDIA PRIMARY SCHOOL	1792	
43480201	ARBORETUM PRIMARY SCHOOL	2709	
43480313	JOHN ROSS COLLEGE	1901	
43480346	VELDENVLEI COMMUNITY CENTRE	100	Y
43480043	VELDENVLEI PRIMARY SCHOOL	200	Y

Ward 4 **comprises of a total of** 6692 **registered voters.**

MIN VOTERS 4968 **NORM** 5844 **MAX VOTERS** 6720

VOTING DISTRICT No.	VOTING STATION NAME	NUMBER OF VOTERS	SPLIT VD
43480289	LIZWI HIGH SCHOOL	1911	
43480357	MANDLAZINI ASSEMBLES OF GOD	738	
43480223	MANDLANZINI COMMUNITY HALL	1600	
43480021	BIRDSWOOD SECONDARY SCHOOL	2342	Y
43480425	EVANGELICAL CHURCH R/BAY	101	

Ward 26 **comprises of a total of** 6010 **registered voters.**

MIN VOTERS 4968 **NORM** 5844 **MAX VOTERS** 6720

VOTING DISTRICT No.	VOTING STATION NAME	NUMBER OF VOTERS	SPLIT VD
43480177	BRACKENHAM COMMUNITY HALL	2955	
43480380	RICHARDS BAY SEC. SCHOOL	1027	
43480166	AQUADENE COMMUNITY HALL	2028	

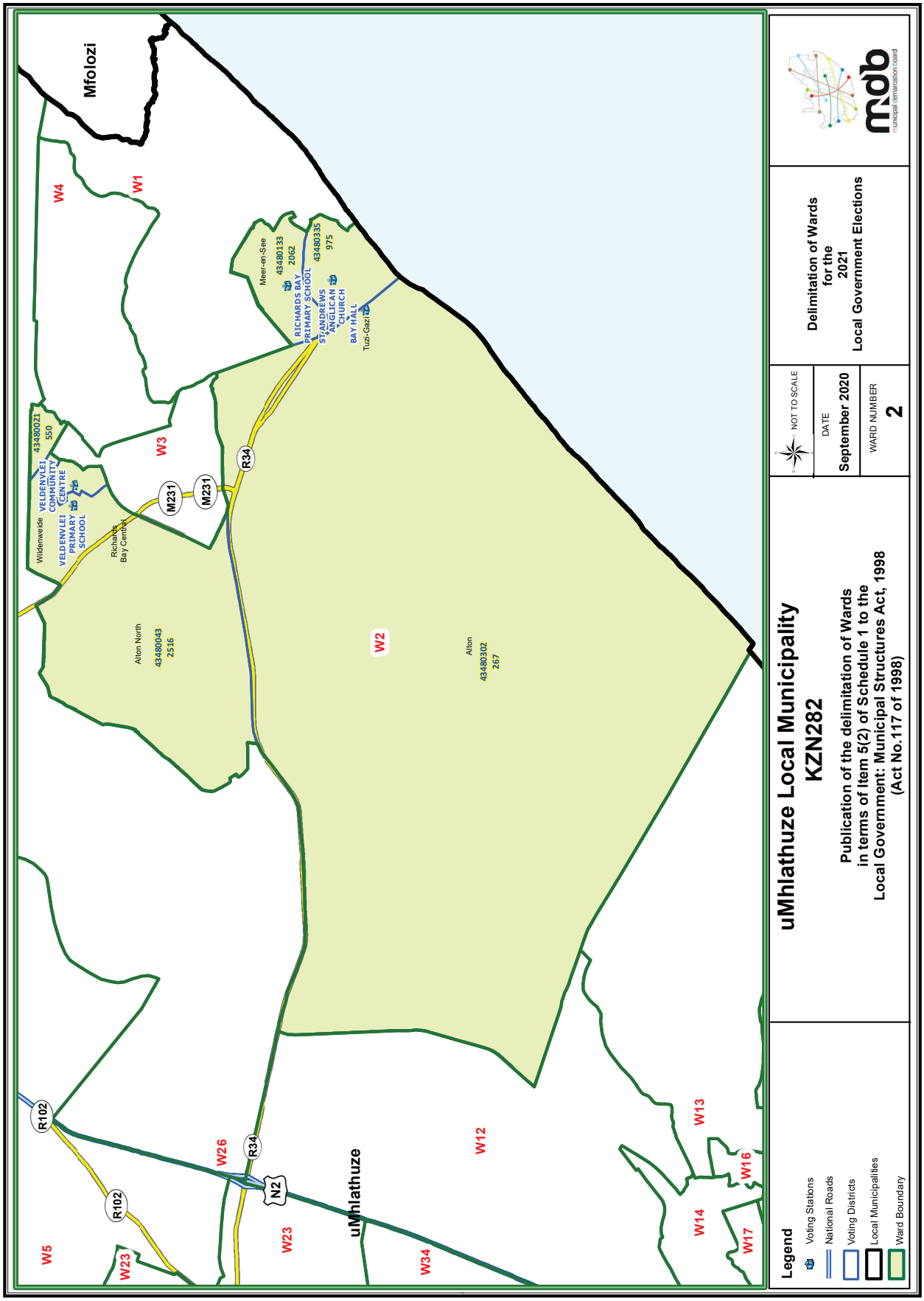
Mfolozi
W4
W1
W3
W2
W5
W23
W26
W12
W13
W14
W16
W17
W34
uMhlathuze
R102
R34
N2
M231
Wildenweide
VELDENVLEI COMMUNITY CENTRE
43480021 550
VELDENVLEI PRIMARY SCHOOL
Richards Bay Central
Alton North
43480043 2516
Alton
43480302 267
Meer-en-See
RICHARDS BAY PRIMARY SCHOOL
43480133 2062
ST ANDREWS ANGLICAN CHURCH
43480335 975
BAY HALL
Tuzi-Gazi
Legend
Voting Stations
National Roads
Voting Districts
Local Municipalities
Ward Boundary
uMhlathuze Local Municipality
KZN282
Publication of the delimitation of Wards
in terms of Item 5(2) of Schedule 1 to the
Local Government: Municipal Structures Act, 1998
(Act No.117 of 1998)
NOT TO SCALE
DATE
September 2020
WARD NUMBER
2
Delimitation of Wards
for the
2021
Local Government Elections
mdb
municipal demarcation board

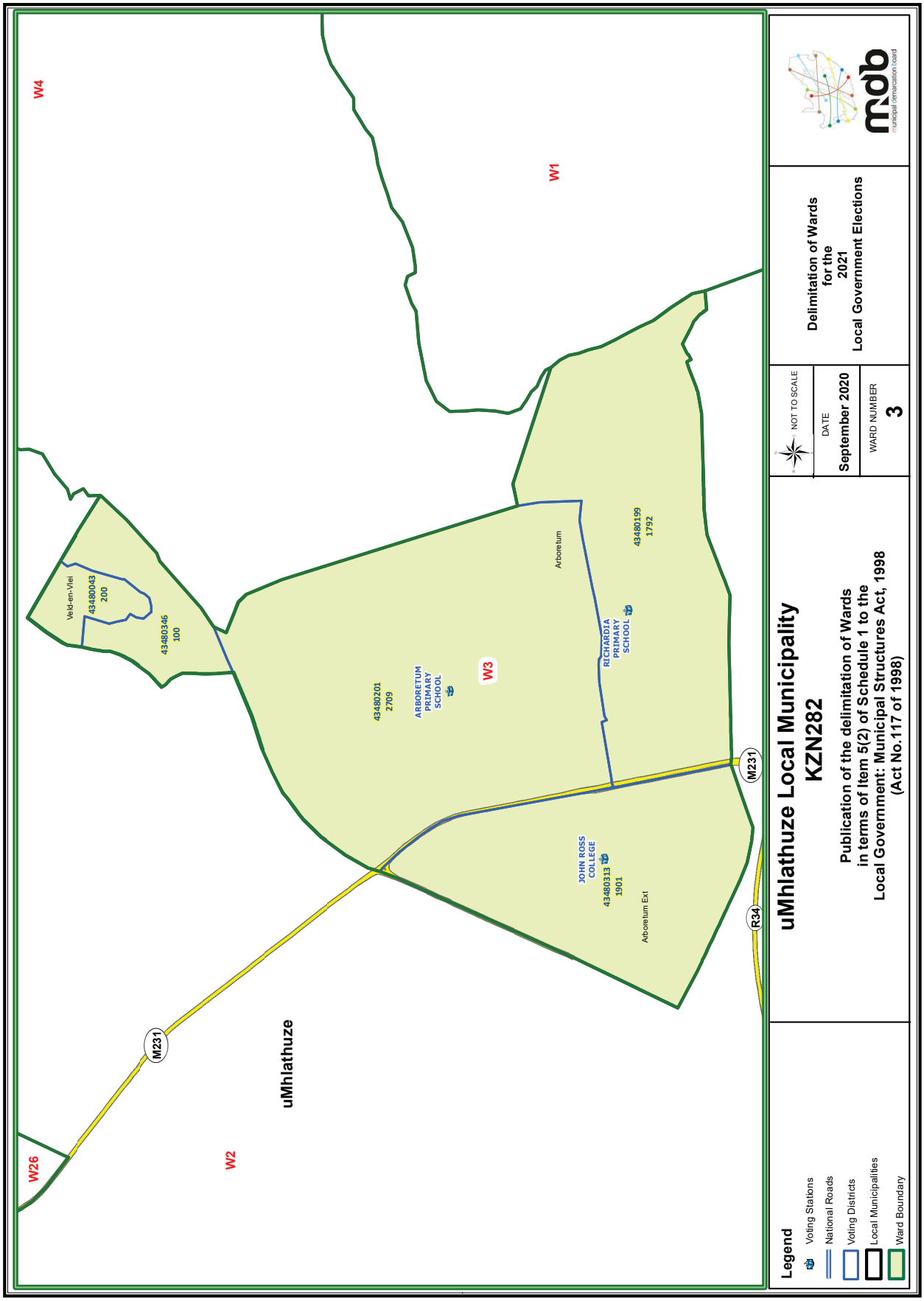
W4
W1
W26
W2
W3
uMhlathuze
M231
R34
Veld-en-Vlei
43480043
200
43480346
100
43480201
2709
ARBORETUM
PRIMARY
SCHOOL
Arboretum
RICHARDIA
PRIMARY
SCHOOL
43480199
1792
JOHN ROSS
COLLEGE
43480313
1901
Arboretum Ext
Legend
Voting Stations
National Roads
Voting Districts
Local Municipalities
Ward Boundary
uMhlathuze Local Municipality
KZN282
Publication of the delimitation of Wards
in terms of Item 5(2) of Schedule 1 to the
Local Government: Municipal Structures Act, 1998
(Act No.117 of 1998)
NOT TO SCALE
DATE
September 2020
WARD NUMBER
3
Delimitation of Wards
for the
2021
Local Government Elections
mdb
municipal demarcation board

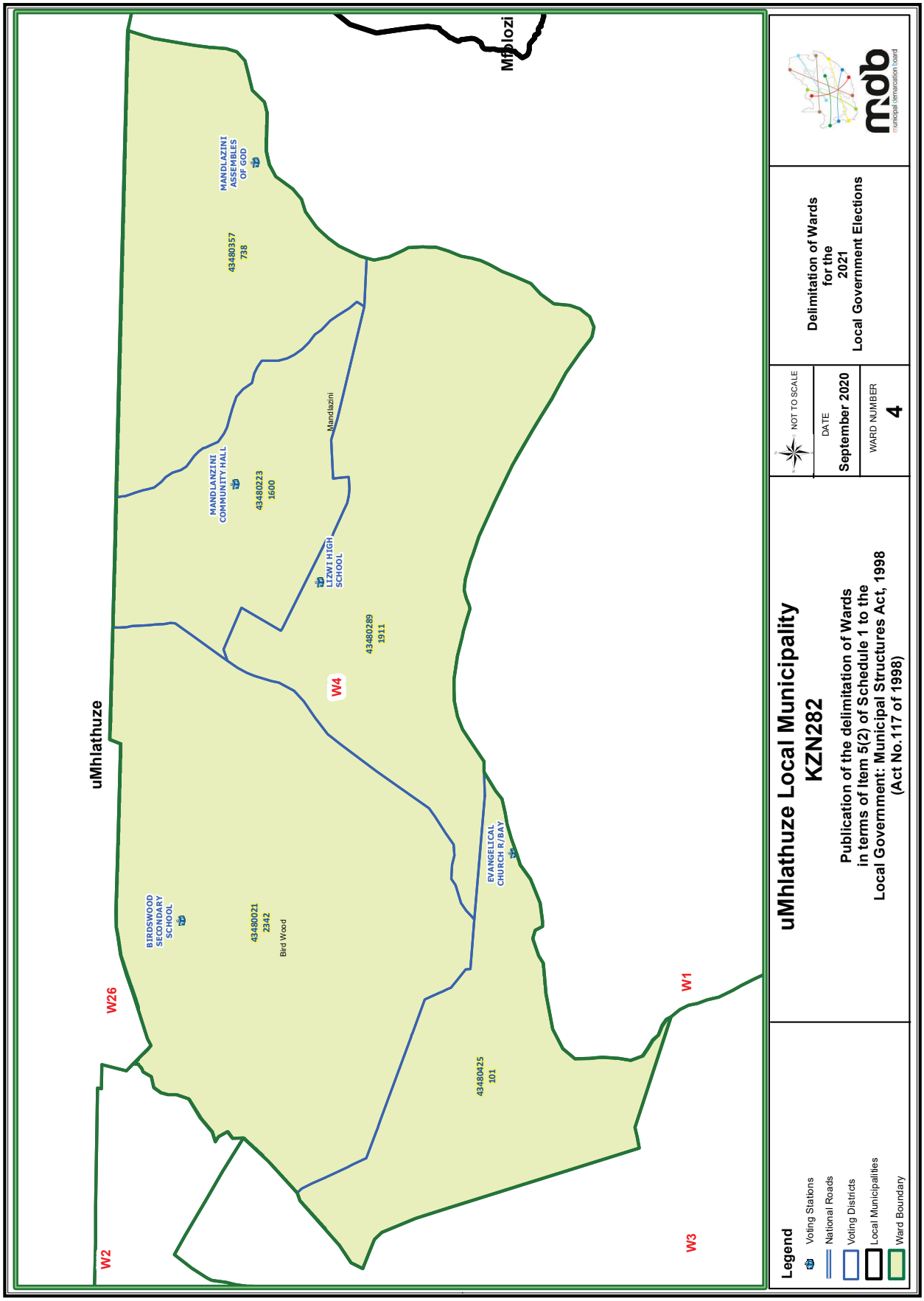
uMhlathuze
Mfolozi
W26
W2
W1
W3
W4
BIRDSWOOD SECONDARY SCHOOL
43480021
2342
Bird Wood
MANDLANZINI COMMUNITY HALL
43480223
1600
Mandlazini
MANDLAZINI ASSEMBLES OF GOD
43480357
738
LIZWI HIGH SCHOOL
43480289
1911
EVANGELICAL CHURCH R/BAY
43480425
101
Legend
Voting Stations
National Roads
Voting Districts
Local Municipalities
Ward Boundary
uMhlathuze Local Municipality
KZN282
Publication of the delimitation of Wards
in terms of Item 5(2) of Schedule 1 to the
Local Government: Municipal Structures Act, 1998
(Act No.117 of 1998)
NOT TO SCALE
DATE
September 2020
WARD NUMBER
4
Delimitation of Wards
for the
2021
Local Government Elections
mdb
municipal demarcation board

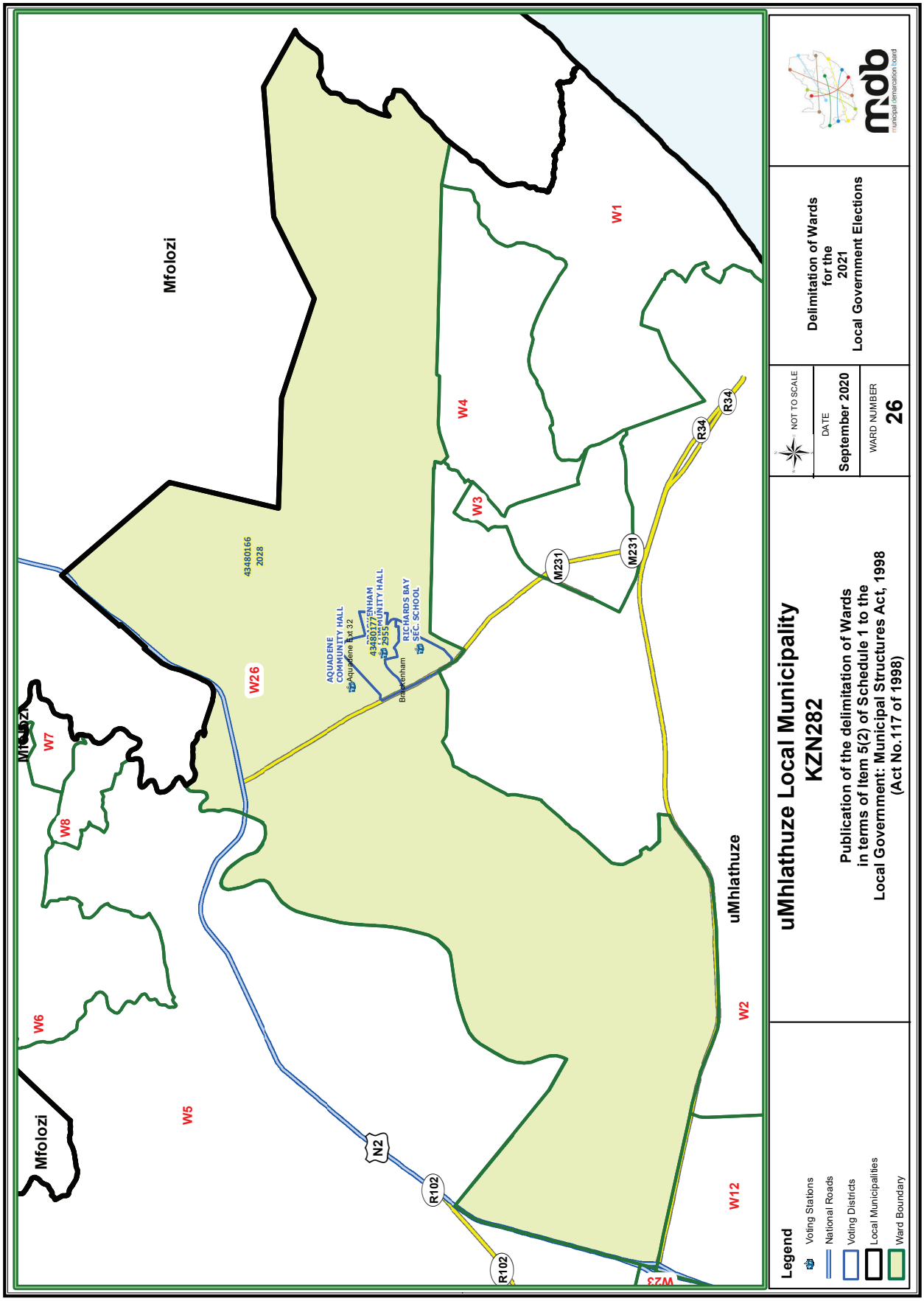
Mfolozi
Mfolozi
Mfolozi
W1
W2
W3
W4
W5
W6
W7
W8
W12
W23
W26
uMhlathuze
N2
R102
R102
R34
R34
M231
M231
AQUADENE COMMUNITY HALL
Aquadene Ext 32
43480177 ENHAM COMMUNITY HALL 2955
RICHARDS BAY SEC. SCHOOL
Brackenham
43480166 2028
uMhlathuze Local Municipality
KZN282
Publication of the delimitation of Wards
in terms of Item 5(2) of Schedule 1 to the
Local Government: Municipal Structures Act, 1998
(Act No.117 of 1998)
NOT TO SCALE
DATE
September 2020
WARD NUMBER
26
Delimitation of Wards
for the
2021
Local Government Elections
mdb
municipal demarcation board
Legend
Voting Stations
National Roads
Voting Districts
Local Municipalities
Ward Boundary

KWAZULU-NATAL PROVINCE

GENERAL NOTICE

MUNICIPAL DEMARCATION BOARD : DELIMITATION OF MUNICIPAL WARDS IN TERMS OF THE LOCAL GOVERNMENT : MUNICIPAL STRUCTURES ACT, 1998.

uMlalazi Local Municipality

KZN284

In terms of Item 5(2) of Schedule 1 to the Local Government: Municipal Structures Act, 1998 (Act No. 117 of 1998) ("the Act") the Municipal Demarcation Board has considered written objections to its determination of wards.

Wards delimited and listed in Schedule 1 have been varied by the Board.
Wards listed in Schedule 2 have been confirmed by the Board.

MR THABO MANYONI
CHAIRPERSON: MUNICIPAL DEMARCATION BOARD

SCHEDULE 1

Ward 7 comprises of a total of 3672 registered voters.

MIN VOTERS	3300	NORM	3882	MAX VOTERS	4464

VOTING DISTRICT No.	VOTING STATION NAME	NUMBER OF VOTERS	SPLIT VD
43411373	NTUMENI PRIMARY SCHOOL	285	
43411452	DONSINTABA PRIMARY SCHOOL	319	
43411463	SARON PRIMARY SCHOOL	1302	
43415209	BROCKLEE FARM	430	
43417481	MATHIBELANA PRIMARY SCHOOL	901	
43430048	MPUSHINI PARK COMMUNITY HALL	435	

Ward 9 comprises of a total of 3708 registered voters.

MIN VOTERS	3300	NORM	3882	MAX VOTERS	4464

VOTING DISTRICT No.	VOTING STATION NAME	NUMBER OF VOTERS	SPLIT VD
43414994	MUNTUYEDWA PRIMARY SCHOOL	663	
43416604	MPUNGOSE COMMUNITY HALL	120	Y
43416525	ZIBAMBELE PRIMARY SCHOOL	303	
43411643	MAGUQU PRIMARY SCHOOL	914	
43411597	KWA-MPOFU PRIMARY SCHOOL	363	
43412060	UMLALAZI COMBINED PRIMARY SCHOOL	1345	

Ward 10 comprises of a total of 4308 registered voters.

MIN VOTERS	3300	NORM	3882	MAX VOTERS	4464

VOTING DISTRICT No.	VOTING STATION NAME	NUMBER OF VOTERS	SPLIT VD
43414769	ESIQWAQWENI COMBINED PRIMARY SCHOOL	1393	
43416536	NKUME PRIMARY SCHOOL	1228	
43412363	GAWOZI JUNIOR SECONDARY SCHOOL	933	
43416604	MPUNGOSE COMMUNITY HALL	754	Y

Ward 11 comprises of a total of 3743 registered voters.

MIN VOTERS	3300	NORM	3882	MAX VOTERS	4464

VOTING DISTRICT No.	VOTING STATION NAME	NUMBER OF VOTERS	SPLIT VD
43417920	KWAMFANA CRECHE	543	
43430037	SUNNYDALE HALL	548	
43430060	ESHOWE HIGH SCHOOL	862	
43430071	SUNNYDALE PEACE CENTRE	1240	
43430105	NORWOOD HALL	550	

Ward 13 comprises of a total of 3569 registered voters.

MIN VOTERS 3300 **NORM** 3882 **MAX VOTERS** 4464

VOTING DISTRICT No.	VOTING STATION NAME	NUMBER OF VOTERS	SPLIT VD
43418606	NGOBE`S SITE TENT	446	
43415029	KWA-MONDI PRIMARY SCHOOL	846	
43412352	ALL SAINTS CATHOLIC CHURCH	585	
43414770	KHANYANGODUMO PRIMARY SCHOOL	613	
43417492	KWAMONDI TRIBAL COURT	1079	

Ward 28 comprises of a total of 3576 registered voters.

MIN VOTERS 3300 **NORM** 3882 **MAX VOTERS** 4464

VOTING DISTRICT No.	VOTING STATION NAME	NUMBER OF VOTERS	SPLIT VD
43430026	ESHOWE TOWN HALL	1453	
43430082	BAQAQE PRIMARY SCHOOL	1150	
43417896	KWAJAZI PRIMARY SCHOOL	865	
44520038	SEVENTH DAY ADVENTIST CHURCH	108	

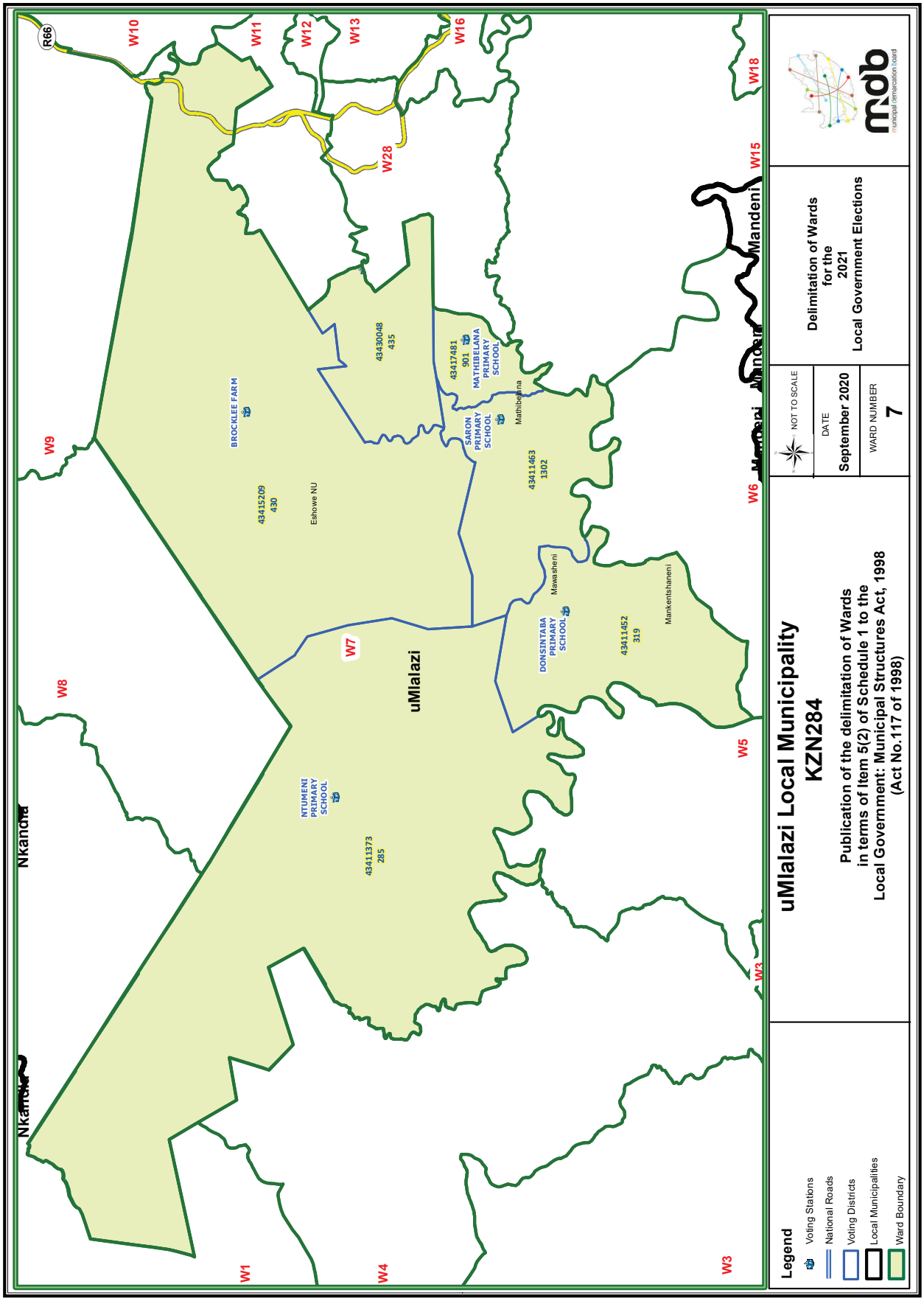
R66
W10
W11
W12
W13
W16
W18
W28
W15
W9
W8
W7
W6
W5
W4
W3
W1
Nkandla
uMlalazi
Mandeni
BROCKLEE FARM
4341520 9
430
Eshowe NU
4343004 8
435
4341748 1
901
MATHIBELAMA PRIMARY SCHOOL
SARON PRIMARY SCHOOL
Mathibelana
4341146 3
1302
DONSINTABA PRIMARY SCHOOL
Mawasheni
4341145 2
319
Mankentshaneni
NTUMENI PRIMARY SCHOOL
4341137 3
285
uMlalazi Local Municipality
KZN284
Publication of the delimitation of Wards
in terms of Item 5(2) of Schedule 1 to the
Local Government: Municipal Structures Act, 1998
(Act No.117 of 1998)
NOT TO SCALE
DATE
September 2020
WARD NUMBER
7
Delimitation of Wards
for the
2021
Local Government Elections
mdb
municipal demarcation board
Legend
Voting Stations
National Roads
Voting Districts
Local Municipalities
Ward Boundary

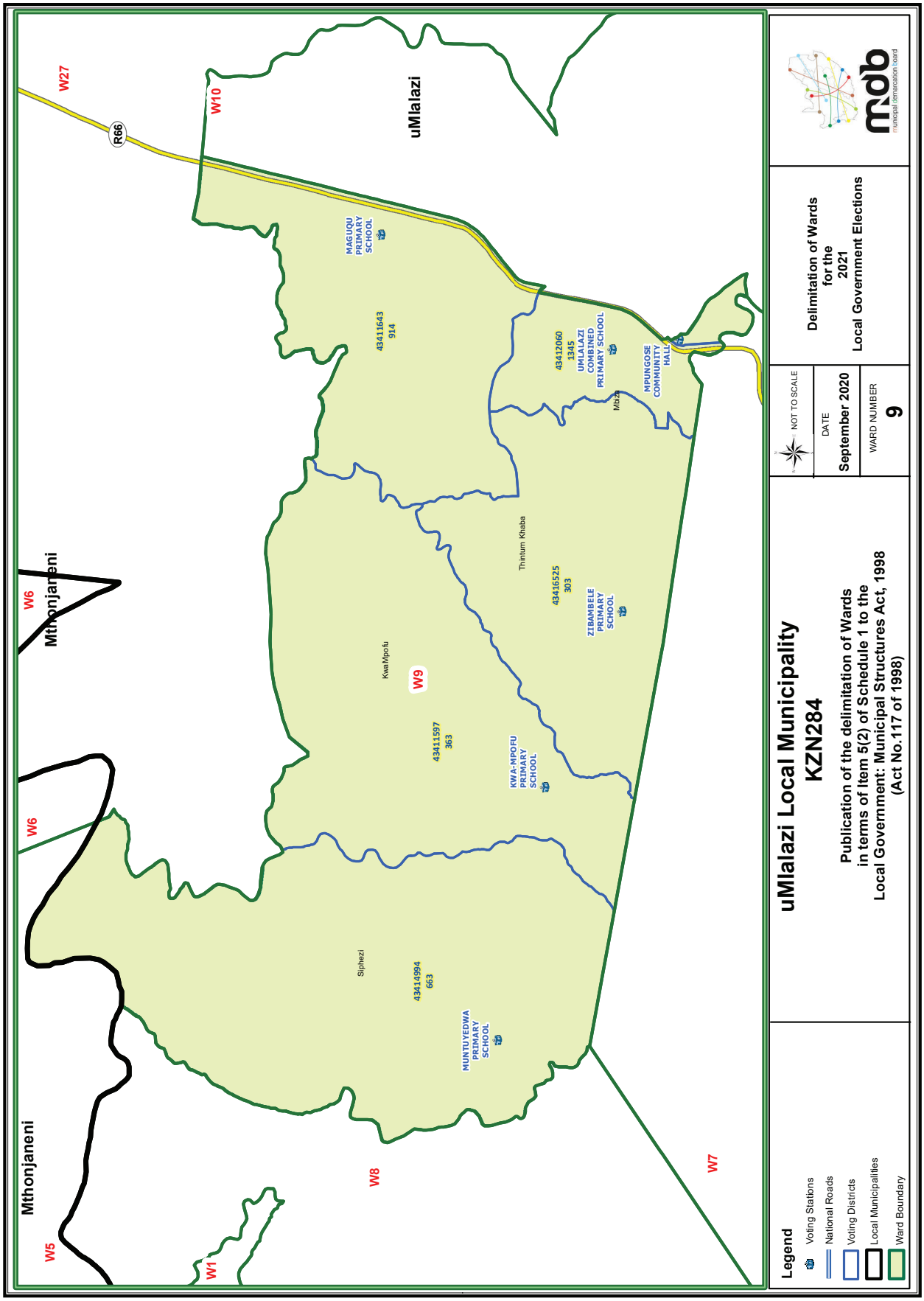
W27
R66
W10
uMlalazi
MAGUQU PRIMARY SCHOOL
43411643
914
43412060
1345
UMLALAZI COMBINED PRIMARY SCHOOL
MPUNGOSE COMMUNITY HALL
Mbiza
W6
Mthonjaneni
Thintum Khaba
43416525
303
ZIBAMBELE PRIMARY SCHOOL
KwaMpofu
W9
43411597
363
KWA-MPOFU PRIMARY SCHOOL
W6
Siphezi
43414994
663
MUNTUYEDWA PRIMARY SCHOOL
W8
W7
Mthonjaneni
W5
W1
Legend
Voting Stations
National Roads
Voting Districts
Local Municipalities
Ward Boundary
uMlalazi Local Municipality
KZN284
Publication of the delimitation of Wards
in terms of Item 5(2) of Schedule 1 to the
Local Government: Municipal Structures Act, 1998
(Act No.117 of 1998)
NOT TO SCALE
DATE
September 2020
WARD NUMBER
9
Delimitation of Wards
for the
2021
Local Government Elections
mdb
municipal demarcation board

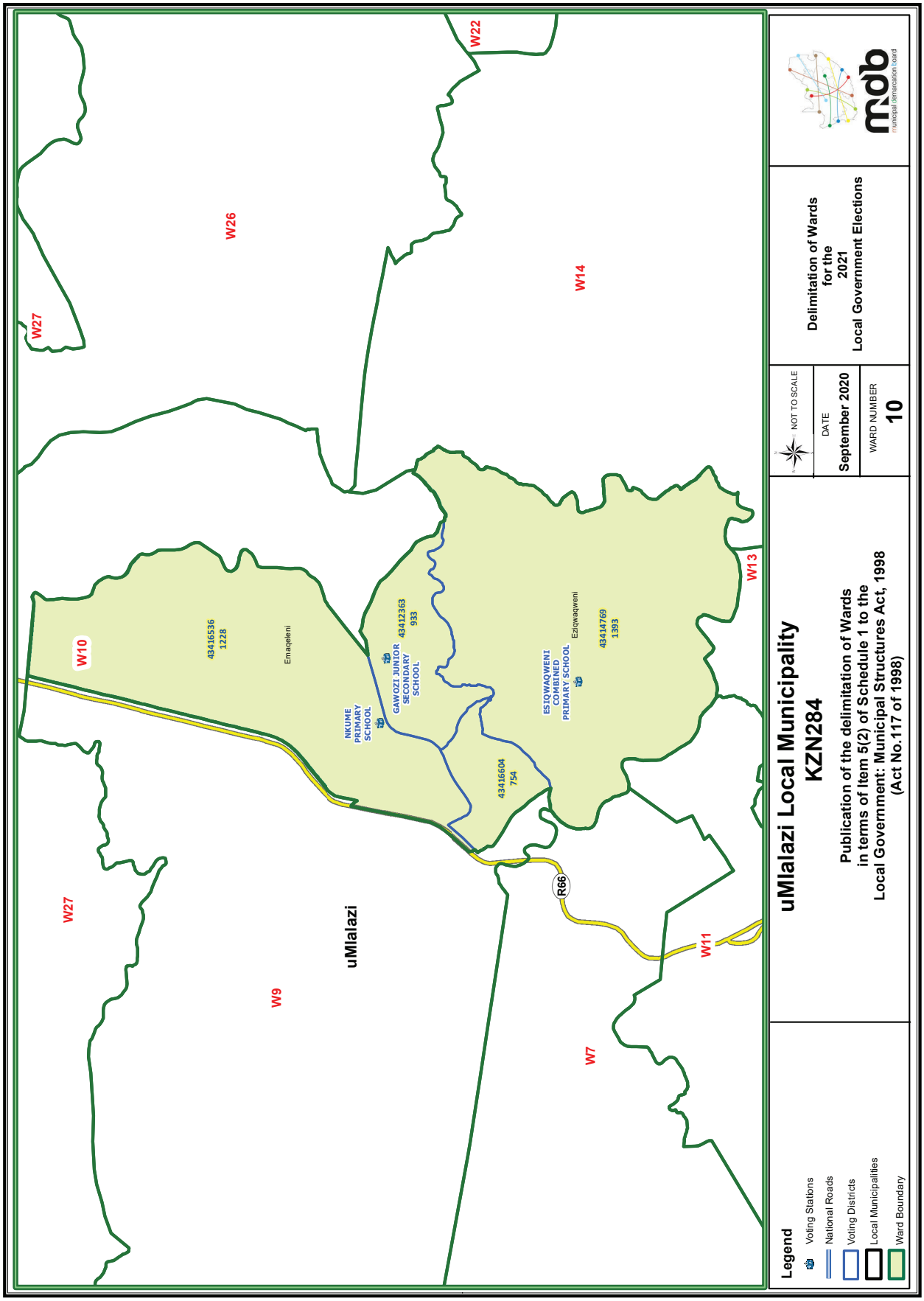
W27
W26
W22
W14
W10
43416536
1228
Emaqeleni
NIKUME
PRIMARY
SCHOOL
GAWOZI JUNIOR
SECONDARY
SCHOOL
43412363
933
43416604
754
ESIQWAQWENI
COMBINED
PRIMARY SCHOOL
Eziqwaqweni
43414769
1393
W13
W27
uMlalazi
W9
R66
W11
W7
Legend
Voting Stations
National Roads
Voting Districts
Local Municipalities
Ward Boundary
uMlalazi Local Municipality
KZN284
Publication of the delimitation of Wards
in terms of Item 5(2) of Schedule 1 to the
Local Government: Municipal Structures Act, 1998
(Act No.117 of 1998)
NOT TO SCALE
DATE
September 2020
WARD NUMBER
10
Delimitation of Wards
for the
2021
Local Government Elections
mdb
municipal demarcation board

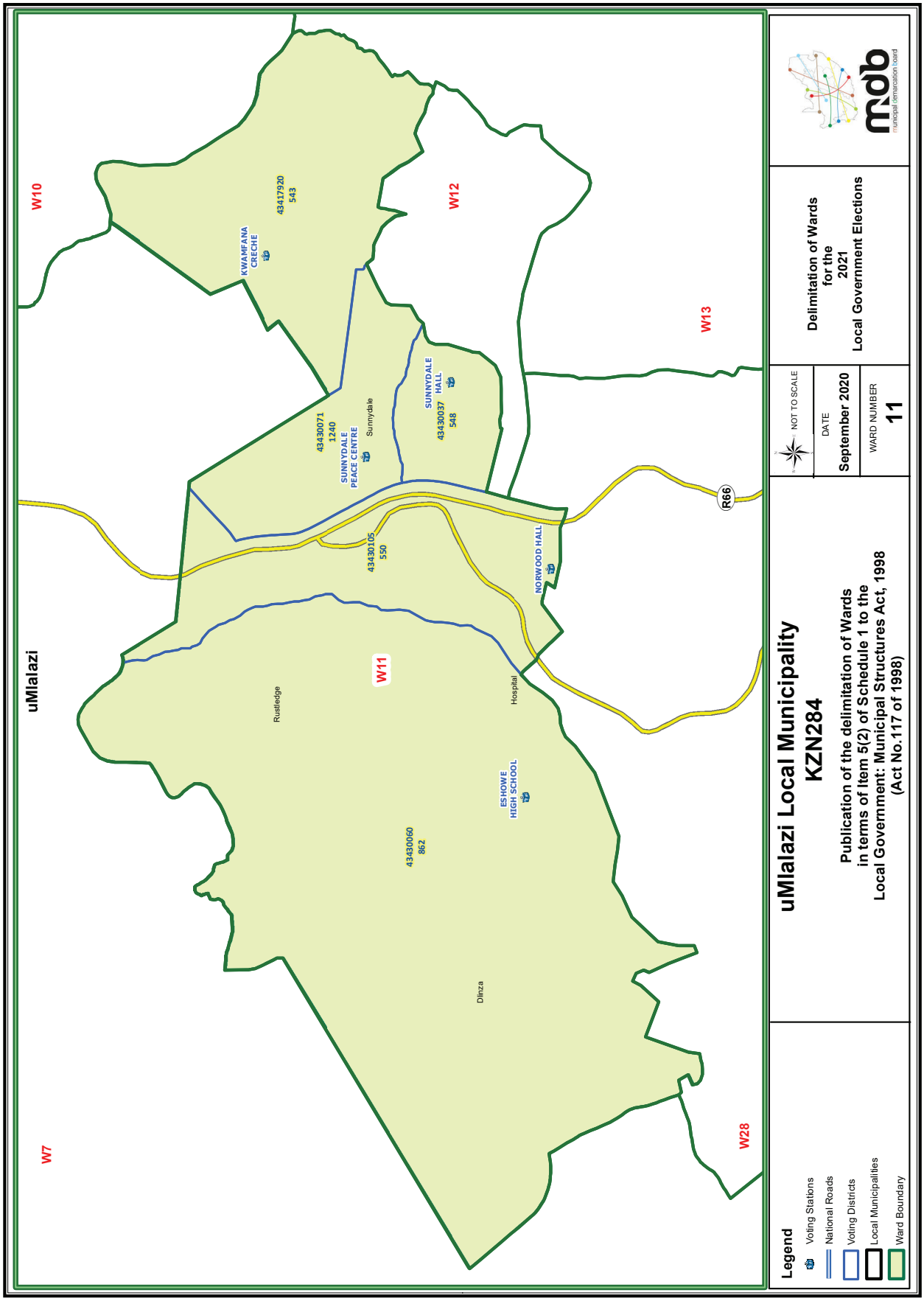
uMlalazi
W10
W7
W12
W13
W11
W28
KWAMFANA CRECHE
43417920
543
43430071
1240
SUNNYDALE PEACE CENTRE
Sunnydale
SUNNYDALE HALL
43430037
548
43430105
550
NORWOOD HALL
R66
Rustledge
Hospital
ESHOWE HIGH SCHOOL
43430060
862
Dlinza
Legend
Voting Stations
National Roads
Voting Districts
Local Municipalities
Ward Boundary
uMlalazi Local Municipality
KZN284
Publication of the delimitation of Wards
in terms of Item 5(2) of Schedule 1 to the
Local Government: Municipal Structures Act, 1998
(Act No.117 of 1998)
NOT TO SCALE
DATE
September 2020
WARD NUMBER
11
Delimitation of Wards
for the
2021
Local Government Elections
mdb
municipal demarcation board

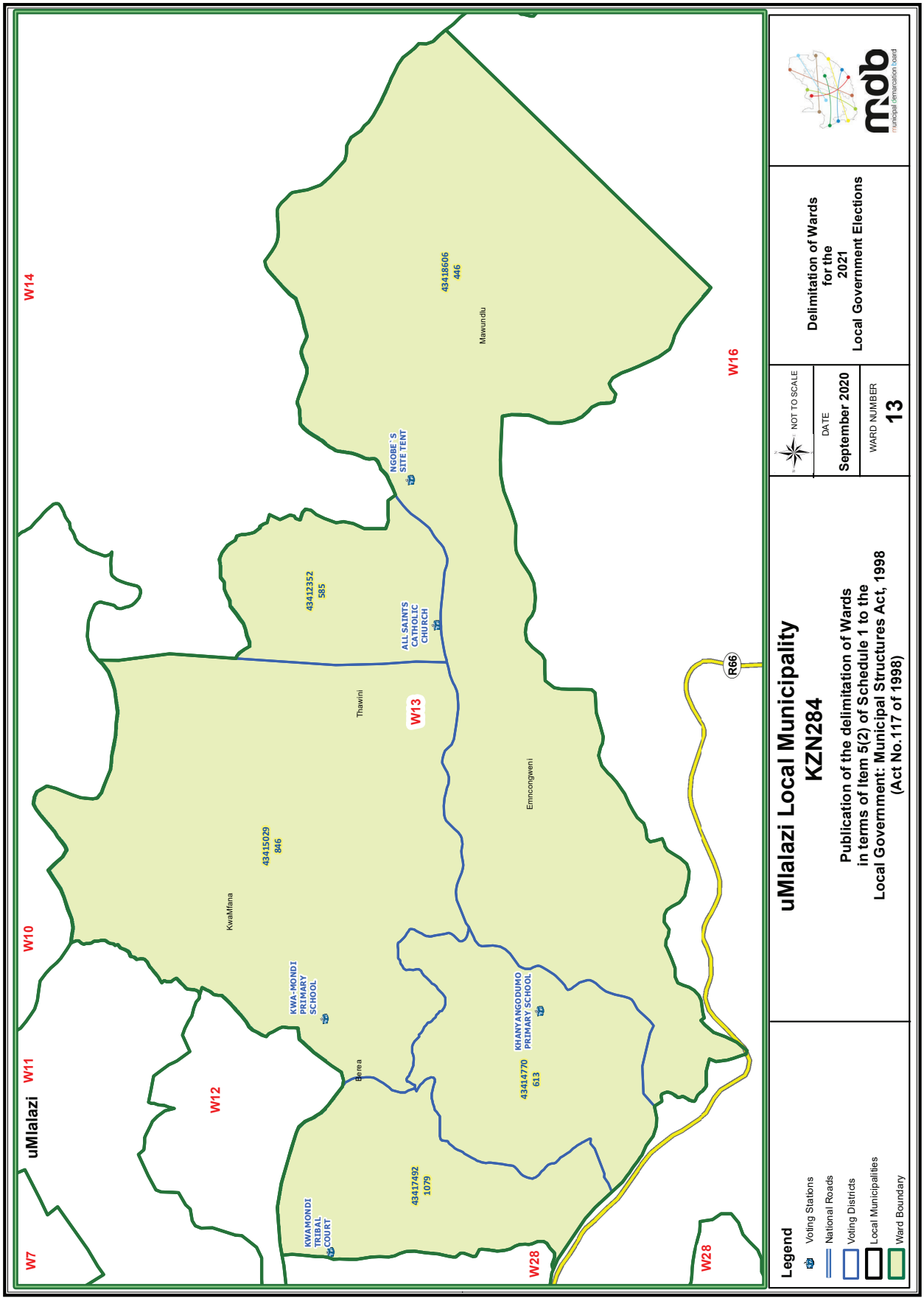
uMlalazi Local Municipality
KZN284
Publication of the delimitation of Wards
in terms of Item 5(2) of Schedule 1 to the
Local Government: Municipal Structures Act, 1998
(Act No.117 of 1998)
Delimitation of Wards
for the
2021
Local Government Elections
NOT TO SCALE
DATE
September 2020
WARD NUMBER
13
mdb
municipal demarcation board
Legend
Voting Stations
National Roads
Voting Districts
Local Municipalities
Ward Boundary
W7
W10
W11
W12
W13
W14
W16
W28
uMlalazi
KwaMfana
Thawini
Berea
Emncongweni
Mawundlu
R66
4341492
1079
4341770
613
4341503
846
4341235
585
4341860
446
KWAMONDI TRIBAL COURT
KWA-MONDI PRIMARY SCHOOL
KHANYANGODUMO PRIMARY SCHOOL
ALL SAINTS CATHOLIC CHURCH
NGOBE'S SITE TENT

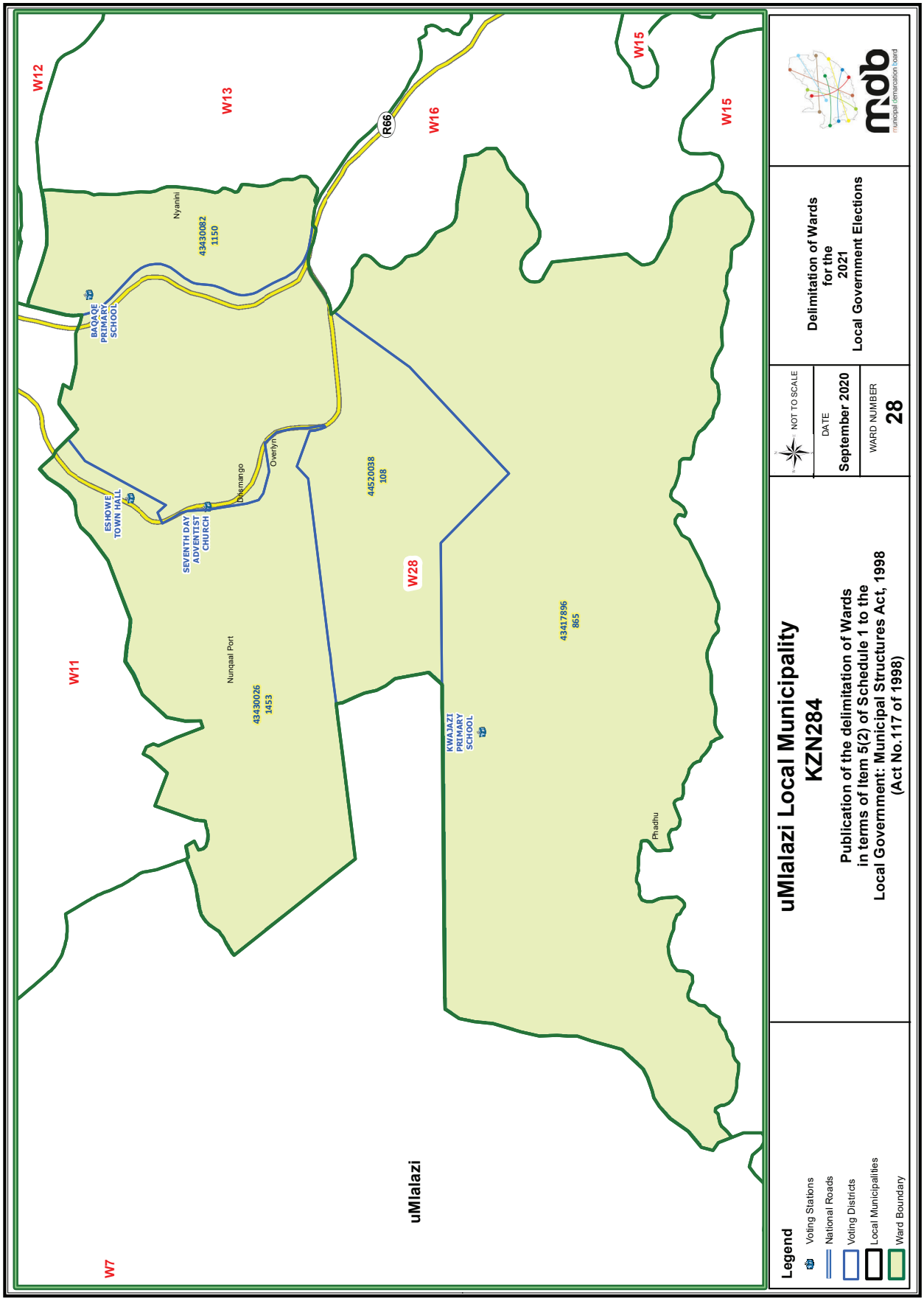
W12
W13
W16
W15
W15
W11
W28
W7
R66
Nyanini
43430082
1150
BAQAQE
PRIMARY
SCHOOL
ESHOWE
TOWN HALL
SEVENTH DAY
ADVENTIST
CHURCH
Dikemango
Overlyn
Nungaal Port
43430026
1453
44520038
108
43417896
865
KWAJAZI
PRIMARY
SCHOOL
Phadhu
uMlalazi
Legend
Voting Stations
National Roads
Voting Districts
Local Municipalities
Ward Boundary
uMlalazi Local Municipality
KZN284
Publication of the delimitation of Wards
in terms of Item 5(2) of Schedule 1 to the
Local Government: Municipal Structures Act, 1998
(Act No.117 of 1998)
NOT TO SCALE
DATE
September 2020
WARD NUMBER
28
Delimitation of Wards
for the
2021
Local Government Elections
mdb
municipal demarcation board

KWAZULU-NATAL PROVINCE

GENERAL NOTICE

MUNICIPAL DEMARCATION BOARD : DELIMITATION OF MUNICIPAL WARDS IN TERMS OF THE LOCAL GOVERNMENT : MUNICIPAL STRUCTURES ACT, 1998.

Mthonjaneni Local Municipality

KZN285

In terms of Item 5(2) of Schedule 1 to the Local Government: Municipal Structures Act, 1998 (Act No. 117 of 1998) ("the Act") the Municipal Demarcation Board has considered written objections to its determination of wards.

Wards delimited and listed in Schedule 1 have been varied by the Board.
Wards listed in Schedule 2 have been confirmed by the Board.

MR THABO MANYONI
CHAIRPERSON: MUNICIPAL DEMARCATION BOARD

SCHEDULE 1

Ward 9 comprises of a total of 3427 registered voters.

MIN VOTERS	2981	NORM	3506	MAX VOTERS	4031

VOTING DISTRICT No.	VOTING STATION NAME	NUMBER OF VOTERS	SPLIT VD
43412925	ST PAULS COMBINED PRIMARY SCHOOL	430	
43418213	NKWENKWE ROMAN CHURCH(NEXT TO BOY BOY ST	418	
43416873	STABO PRIMARY SCHOOL	406	
43416064	BHONKOLO CRECHE	633	
43412914	EMASANGWENI LOWER PRIMARY SCHOOL	1059	
43418224	MAJAJI COMBINED PRIMARY SCHOOL	481	

Ward 10 comprises of a total of 3983 registered voters.

MIN VOTERS	2981	NORM	3506	MAX VOTERS	4031

VOTING DISTRICT No.	VOTING STATION NAME	NUMBER OF VOTERS	SPLIT VD
43415928	SIVANADA CRECHE	442	
43418202	OGQABHIYENI CRECHE	258	
43415063	GAMU CRECHE	478	
43413016	MABHENSA PRIMARY SCHOOL	634	
43416930	SITHINTA PRIMARY SCHOOL	726	
43412969	ENHLUBE PRIMARY SCHOOL	580	
43412903	QONDINDLELA SECONDARY SCHOOL	384	
43412970	KWELENTABA LOWER PRIMARY SCHOOL	481	

Ward 12 comprises of a total of 3897 registered voters.

MIN VOTERS	2981	NORM	3506	MAX VOTERS	4031

VOTING DISTRICT No.	VOTING STATION NAME	NUMBER OF VOTERS	SPLIT VD
43413005	NGQUNGQU COMBINED PRIMARY SCHOOL	432	
43416929	NUNGWINI PRIMARY SCHOOL	397	
43413027	NKOSITHANDILE HIGH SCHOOL	742	
43413072	LUMBI CRECHE	399	
43413083	OBUKA JUNIOR SECONDARY SCHOOL	780	
43415276	OVICENI PRIMARY SCHOOL	280	
43416963	SHAYAMOYA TUCK SHOP (TENT)	186	
43416974	NTOMBOKAZI LOWER PRIMARY SCHOOL	286	
43417908	MAPHUKANQOLA PRIMARY SCHOOL	395	

Ward 13 comprises of a total of 3136 registered voters.

MIN VOTERS	2981	NORM	3506	MAX VOTERS	4031

VOTING DISTRICT No.	VOTING STATION NAME	NUMBER OF VOTERS	SPLIT VD
43413106	DEBE COMMUNITY HALL	1100	
43413117	SANGOYANA COMBINED PRIMARY SCHOOL	494	
43413094	MANZAMHLOPHE HIGH SCHOOL	1102	
43418189	EZWENILETHU HIGH SCHOOL	440	

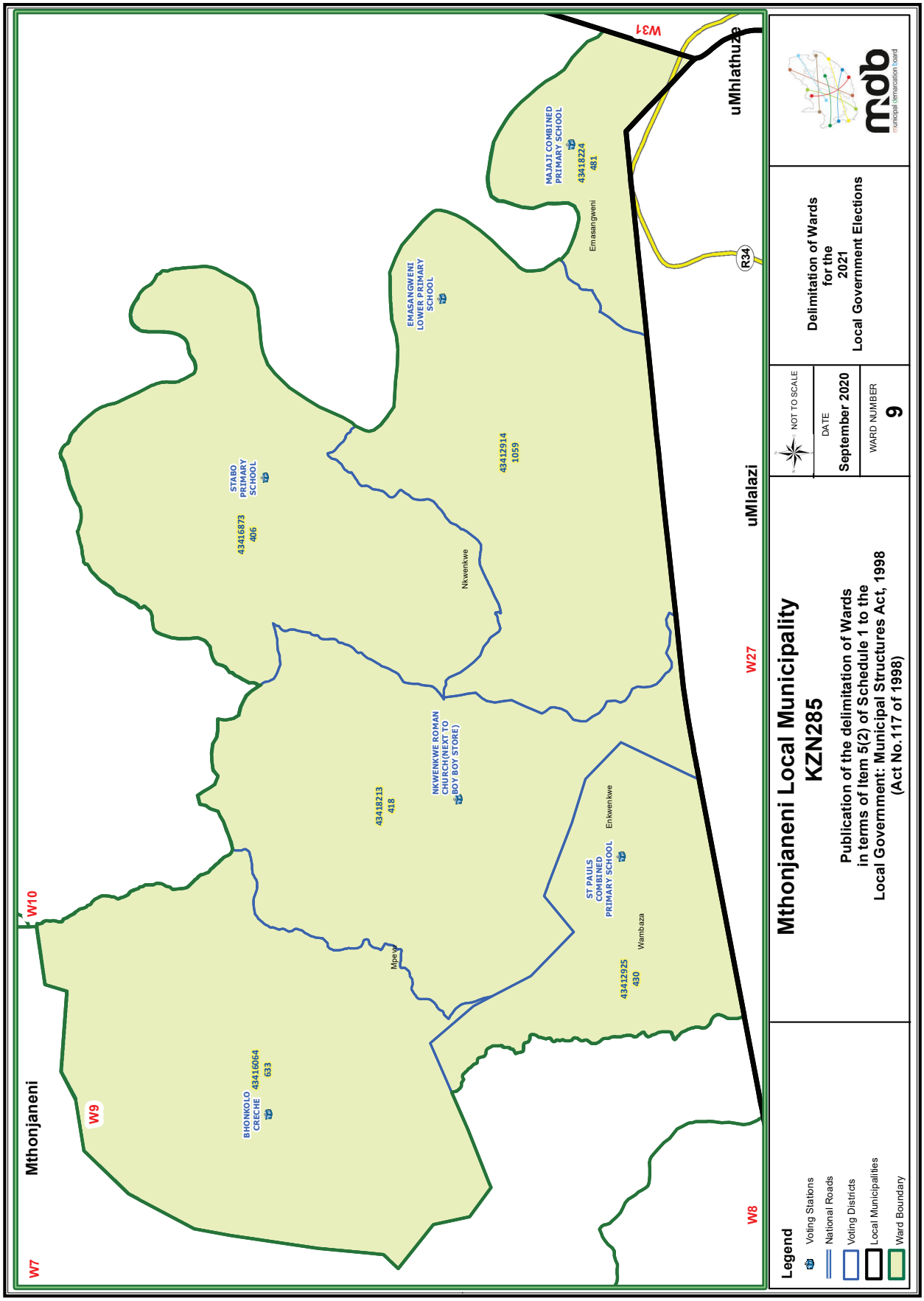
Mthonjaneni Local Municipality
KZN285
Publication of the delimitation of Wards
in terms of Item 5(2) of Schedule 1 to the
Local Government: Municipal Structures Act, 1998
(Act No.117 of 1998)
Delimitation of Wards
for the
2021
Local Government Elections
NOT TO SCALE
DATE
September 2020
WARD NUMBER
9
mdb
municipal demarcation board
Legend
Voting Stations
National Roads
Voting Districts
Local Municipalities
Ward Boundary
Mthonjaneni
uMlalazi
uMhlathuze
W7
W8
W9
W10
W27
W31
R34
BHONKOLO CRECHE
43416064
633
STABO PRIMARY SCHOOL
43416873
406
NKWENKWE ROMAN CHURCH(NEXT TO BOY BOY STORE)
43418213
418
EMASANGWENI LOWER PRIMARY SCHOOL
43412914
1059
MAJAJI COMBINED PRIMARY SCHOOL
43418224
481
ST PAULS COMBINED PRIMARY SCHOOL
43412925
430
Mpeyi
Nkwenkwe
Emasangweni
Enkwenkwe
Wambaza

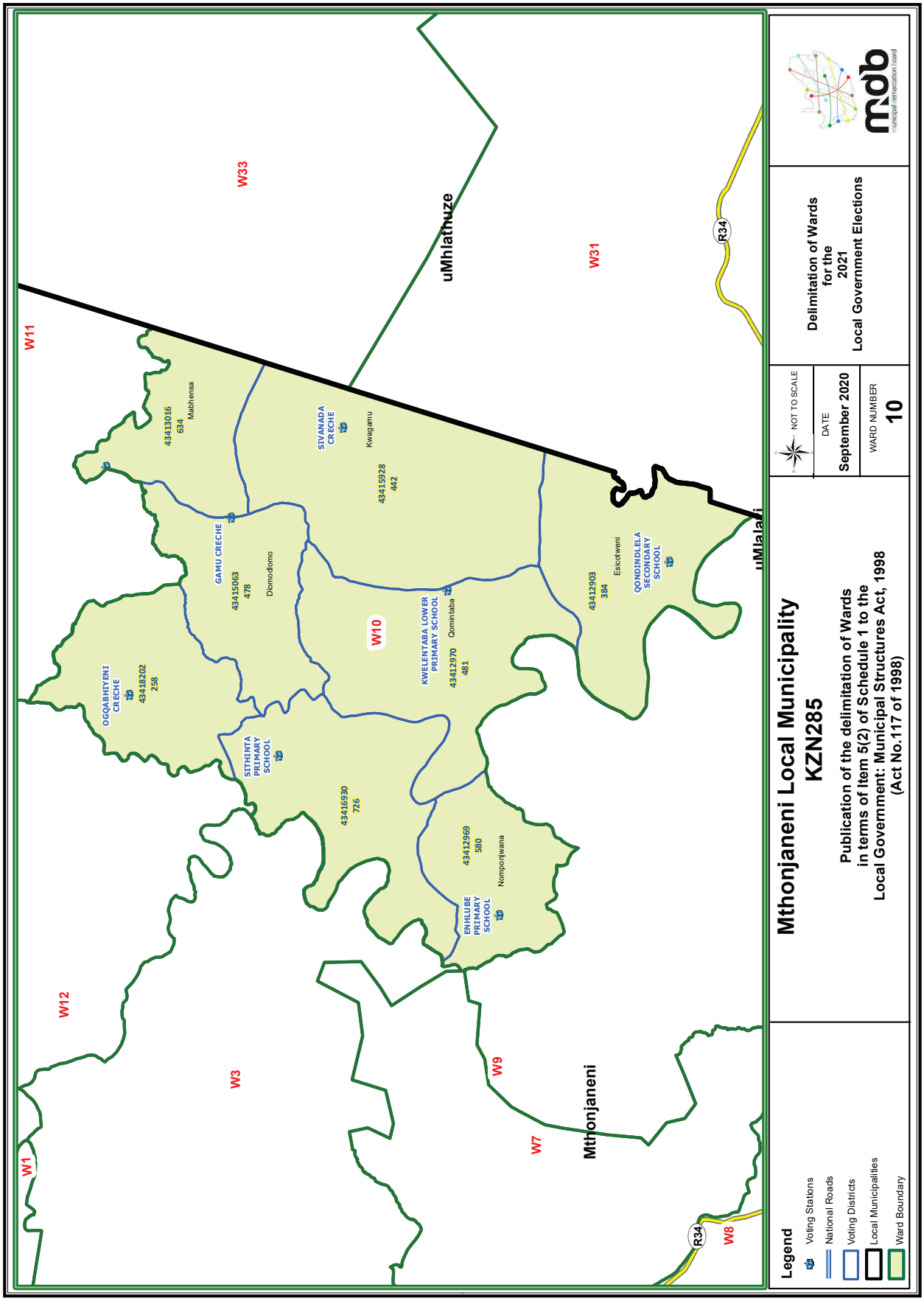
W11
W33
uMhlathuze
W31
R34
W12
W3
W1
W9
W7
Mthonjaneni
W8
uMlalazi
43413016
634
Mabhensa
OGQABHYENI CRECHE
43418202
258
GAMU CRECHE
43415063
478
Dlomodlomo
SITHINTA PRIMARY SCHOOL
43416930
726
STVANADA CRECHE
Kwagamu
43415928
442
W10
KWELENTABA LOWER PRIMARY SCHOOL
Qomintaba
43412970
481
ENHLUBE PRIMARY SCHOOL
43412969
580
Nomponjwana
43412903
384
Esicotweni
QONDINDLELA SECONDARY SCHOOL
Legend
Voting Stations
National Roads
Voting Districts
Local Municipalities
Ward Boundary
Mthonjaneni Local Municipality
KZN285
Publication of the delimitation of Wards
in terms of Item 5(2) of Schedule 1 to the
Local Government: Municipal Structures Act, 1998
(Act No.117 of 1998)
NOT TO SCALE
DATE
September 2020
WARD NUMBER
10
Delimitation of Wards
for the
2021
Local Government Elections
mdb
municipal demarcation board

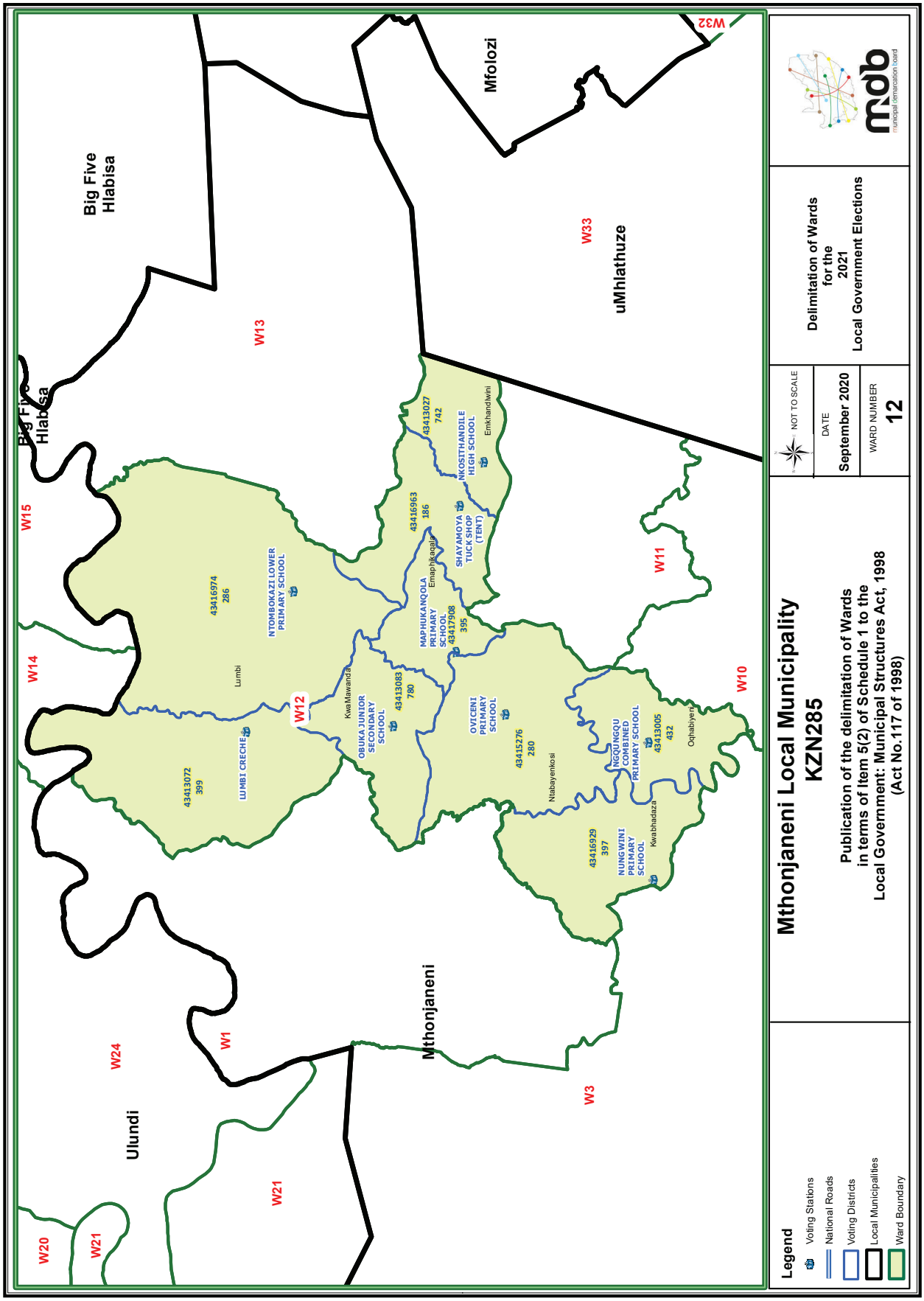
Big Five Hlabisa
Big Five Hlabisa
Mfolozi
uMhlathuze
Ulundi
Mthonjaneni
W32
W33
W13
W15
W14
W12
W11
W10
W3
W1
W24
W21
W20
W21
NTOMBOKAZI LOWER PRIMARY SCHOOL
43416974 286
Lumbi
LUMBI CRECHE
43413072 399
KwaMawanda
OBUKA JUNIOR SECONDARY SCHOOL
43413083 780
MAPHUKANQOLA PRIMARY SCHOOL
43417908 395
Emaphikeqala
43416963 186
SHAYAMOYA TUCK SHOP (TENT)
NKOSITHANDILE HIGH SCHOOL
43413027 742
Emkhandwini
OVICENI PRIMARY SCHOOL
43415276 280
Ntabayenkosi
NGQUNGQU COMBINED PRIMARY SCHOOL
43413005 432
Oqhabiyeni
NUNGWINI PRIMARY SCHOOL
43416929 397
Kwabhadaza
Legend
Voting Stations
National Roads
Voting Districts
Local Municipalities
Ward Boundary
Mthonjaneni Local Municipality
KZN285
Publication of the delimitation of Wards
in terms of Item 5(2) of Schedule 1 to the
Local Government: Municipal Structures Act, 1998
(Act No.117 of 1998)
NOT TO SCALE
DATE
September 2020
WARD NUMBER
12
Delimitation of Wards
for the
2021
Local Government Elections
mdb
municipal demarcation board

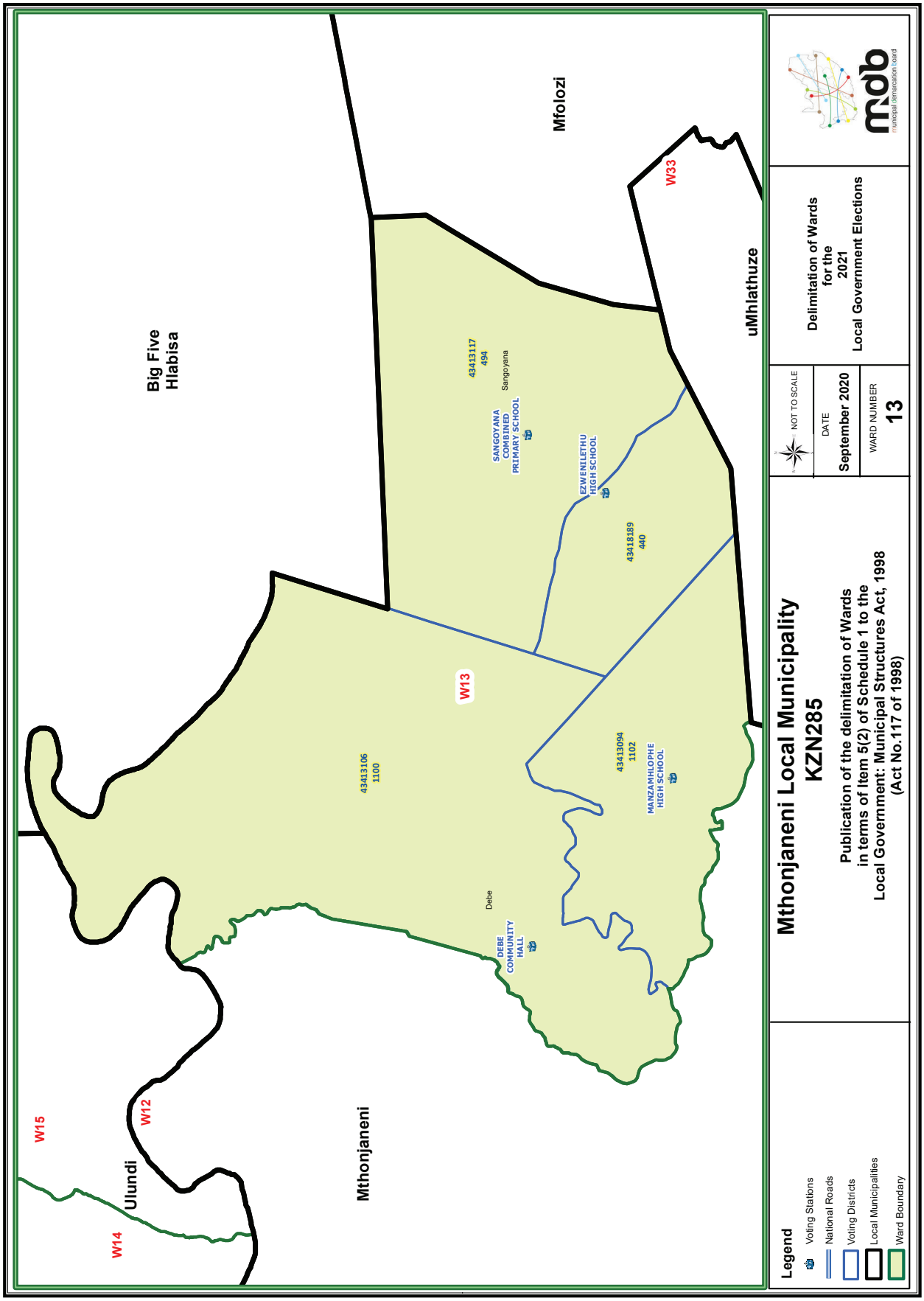
Big Five Hlabisa
Mfolozi
uMhlathuze
Ulundi
Mthonjaneni
W15
W14
W12
W13
W33
43413117
494
Sangoyana
SANGOYANA COMBINED PRIMARY SCHOOL
EZWENILETHU HIGH SCHOOL
43418189
440
43413106
1100
Debe
DEBE COMMUNITY HALL
43413094
1102
MANZAMHLOPHE HIGH SCHOOL
Mthonjaneni Local Municipality
KZN285
Publication of the delimitation of Wards in terms of Item 5(2) of Schedule 1 to the Local Government: Municipal Structures Act, 1998 (Act No.117 of 1998)
NOT TO SCALE
DATE
September 2020
WARD NUMBER
13
Delimitation of Wards for the 2021 Local Government Elections
mdb
municipal demarcation board
Legend
Voting Stations
National Roads
Voting Districts
Local Municipalities
Ward Boundary

KWAZULU-NATAL PROVINCE

GENERAL NOTICE

MUNICIPAL DEMARCATION BOARD : DELIMITATION OF MUNICIPAL WARDS IN TERMS OF THE LOCAL GOVERNMENT : MUNICIPAL STRUCTURES ACT, 1998.

Nkandla Local Municipality

KZN286

In terms of Item 5(2) of Schedule 1 to the Local Government: Municipal Structures Act, 1998 (Act No. 117 of 1998) ("the Act") the Municipal Demarcation Board has considered written objections to its determination of wards.

Wards delimited and listed in Schedule 1 have been varied by the Board.
Wards listed in Schedule 2 have been confirmed by the Board.

MR THABO MANYONI
CHAIRPERSON: MUNICIPAL DEMARCATION BOARD

SCHEDULE 1

Ward 1 comprises of a total of 4764 registered voters.

MIN VOTERS	3543	NORM	4168	MAX VOTERS	4793

VOTING DISTRICT No.	VOTING STATION NAME	NUMBER OF VOTERS	SPLIT VD
43410732	CHWEZI TRADITIONAL COURT	813	
43410754	CHWEZI PRIMARY SCHOOL	364	
43410912	AMATSHENSIKAZI PRIMARY SCHOOL	377	
43410923	ITHALA SECONDARY SCHOOL	676	
43411092	NKUNGUMATHE PRIMARY SCHOOL	708	
43416277	INDATSHE PRIMARY SCHOOL	399	
43417638	GABANGENKOSI PRIMARY SCHOOL	707	
43417807	SIBUSISILE PRIMARY SCHOOL	450	
43419281	SISHISHILI PRIMARY SCHOOL	270	

Ward 2 comprises of a total of 3809 registered voters.

MIN VOTERS	3543	NORM	4168	MAX VOTERS	4793

VOTING DISTRICT No.	VOTING STATION NAME	NUMBER OF VOTERS	SPLIT VD
43410787	BHUQWINI SECONDARY SCHOOL	1185	
43410833	NGWEKAZI SECONDARY SCHOOL	300	Y
43410811	SIBAHLENGEMVELO PRIMARY SCHOOL	377	
43410743	MPOTHOLO PRIMARY SCHOOL	958	
43416749	EKUPHIWENI SECONDARY SCHOOL	536	
43410776	CUNGCWANA PRIMARY SCHOOL	453	

Ward 3 comprises of a total of 3740 registered voters.

MIN VOTERS	3543	NORM	4168	MAX VOTERS	4793

VOTING DISTRICT No.	VOTING STATION NAME	NUMBER OF VOTERS	SPLIT VD
43410710	FORT LOUIS PRIMARY SCHOOL	897	
43410721	NONGAMLANA SECONDARY SCHOOL	669	
43410765	OHLAHLA PRIMARY SCHOOL	485	
43410800	KHABELA TRADITIONAL COURT	541	
43410901	MBATSHAZWA SECONDARY SCHOOL	725	
43416750	LUSHABA SECONDARY SCHOOL	423	

Ward 7 comprises of a total of 3598 registered voters.

MIN VOTERS	3543	NORM	4168	MAX VOTERS	4793

VOTING DISTRICT No.	VOTING STATION NAME	NUMBER OF VOTERS	SPLIT VD
43411531	FANGELAKHE PRIMARY SCHOOL	690	

44540029	SIZAMOKUHLE CRECHE	176	
43415298	ENHLABABO PRIMARY SCHOOL	406	
43411519	ENYAWOSHANE PRIMARY SCHOOL	950	
43411249	BHILIBANA SECONDARY SCHOOL	806	
43411227	MAKHANYEZI PRIMARY SCHOOL	395	
43417942	MAQHASHIYA PRIMARY SCHOOL	175	

Ward 8 comprises of a total of 3732 **registered voters.**

MIN VOTERS 3543 **NORM** 4168 **MAX VOTERS** 4793

VOTING DISTRICT No.	VOTING STATION NAME	NUMBER OF VOTERS	SPLIT VD
43410822	ENTSHIZA PRIMARY SCHOOL	349	
43410833	NGWEKAZI SECONDARY SCHOOL	954	Y
43410844	EZIJIBENI PRIMARY SCHOOL	243	
43411003	GODIDE COMMUNITY HALL	673	
43417953	MAKHATHINI PRIMARY SCHOOL	384	
43419180	QHUDENI COMBINED SCHOOL	692	
43410798	MADLOZI PRIMARY SCHOOL	437	

Ward 10 comprises of a total of 3564 **registered voters.**

MIN VOTERS 3543 **NORM** 4168 **MAX VOTERS** 4793

VOTING DISTRICT No.	VOTING STATION NAME	NUMBER OF VOTERS	SPLIT VD
43416772	AMAPHUTHU TRADITIONAL COURT	809	
43411069	NDIKWE PRIMARY	82	
43419203	EZIMAMBENI PRIMARY SCHOOL	527	
43415153	MNDUNDUZELI PRIMARY SCHOOL	104	
43411047	MVUTSHINI COMMUNITY SERVICE CENTRE	1120	
43411036	NJIKINI PRIMARY SCHOOL	379	
43411058	THULANI ZCC	543	

Ward 11 comprises of a total of 4220 **registered voters.**

MIN VOTERS 3543 **NORM** 4168 **MAX VOTERS** 4793

VOTING DISTRICT No.	VOTING STATION NAME	NUMBER OF VOTERS	SPLIT VD
43411205	KWAMTSHWILI PRIMARY SCHOOL	1187	
43411182	CHUBE TRADITIONAL COURT	605	
43415939	DLABE PRIMARY SCHOOL	255	
43415940	OPHINDWENI COMMUNITY HALL	1094	
43415995	SIMANJALO PRIMARY SCHOOL	103	

43416266	MDLELANGA PRIMARY SCHOOL	725
44540018	SIHAMBAKAHLE PRIMARY SCHOOL	251

Ward 14 comprises of a total of 4703 **registered voters.**

MIN VOTERS 3543 **NORM** 4168 **MAX VOTERS** 4793

VOTING DISTRICT No.	VOTING STATION NAME	NUMBER OF VOTERS	SPLIT VD
43411306	KWANXAMALALA TRADITIONAL COURT	745	
43414848	KING CETSHWAYO SECONDARY SCHOOL	413	
43411283	KHOMO PRIMARY SCHOOL	414	
43411261	IZINDLOZI TRADITIONAL COURT	261	
43411171	NOYIBEWU PRIMARY SCHOOL	280	
43416288	NGOMANKULU PRIMARY SCHOOL	247	
43411272	HHALAMBU PRIMARY SCHOOL	582	
43414961	NTOLWANE PRIMARY SCHOOL	1761	

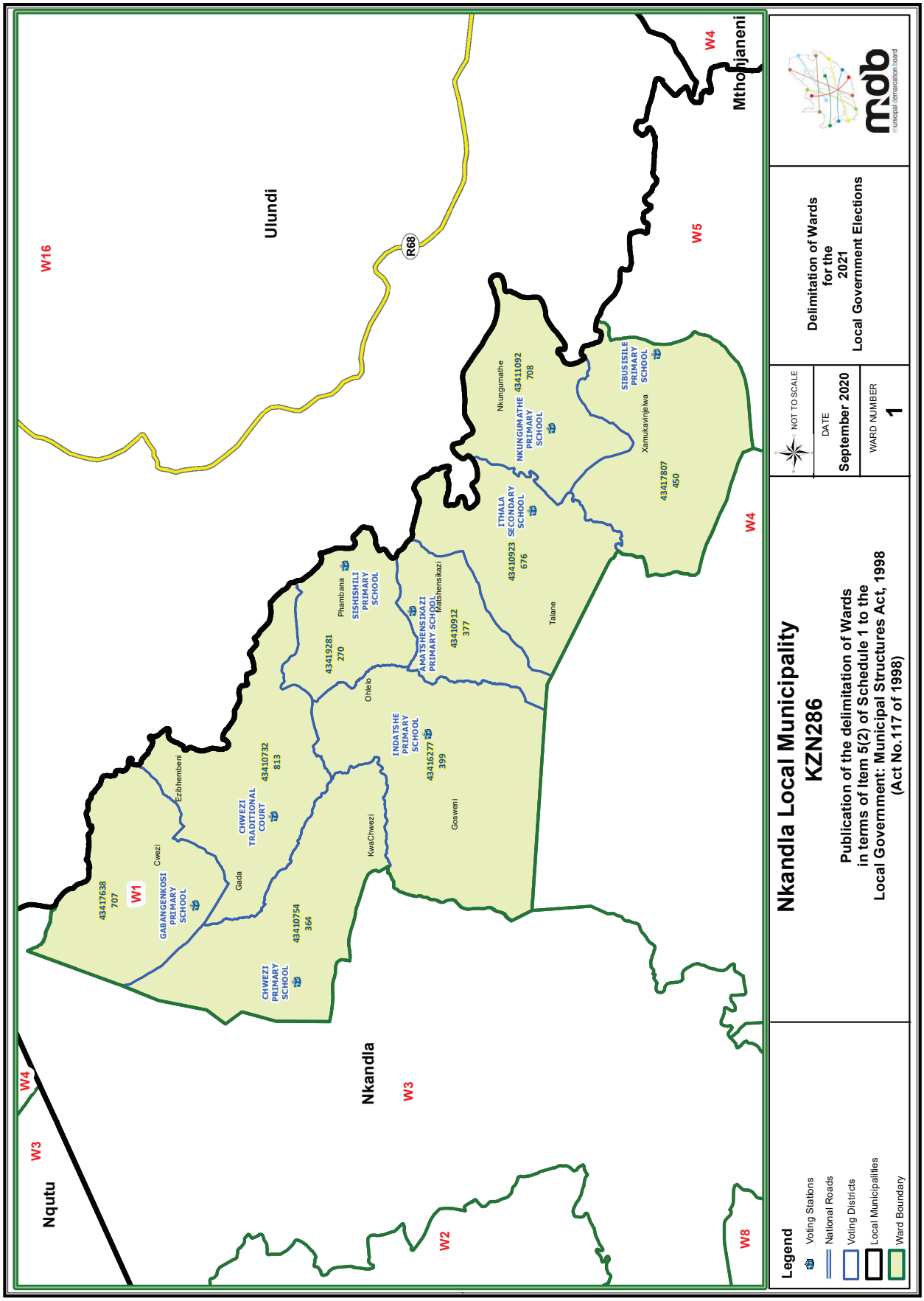
Nkandla Local Municipality
KZN286
Publication of the delimitation of Wards
in terms of Item 5(2) of Schedule 1 to the
Local Government: Municipal Structures Act, 1998
(Act No.117 of 1998)
Delimitation of Wards
for the
2021
Local Government Elections
NOT TO SCALE
DATE
September 2020
WARD NUMBER
1
mdb
municipal demarcation board
Legend
Voting Stations
National Roads
Voting Districts
Local Municipalities
Ward Boundary
Nqutu
Ulundi
Mthonjaneni
Nkandla
W1
W2
W3
W4
W5
W8
W16
R68
GABANGENKOSI PRIMARY SCHOOL
43417638
707
CHWEZI PRIMARY SCHOOL
43410754
364
CHWEZI TRADITIONAL COURT
43410732
813
SISHISHILI PRIMARY SCHOOL
43419281
270
INDATSHE PRIMARY SCHOOL
43416277
399
AMATSHENSIKAZI PRIMARY SCHOOL
43410912
377
ITHALA SECONDARY SCHOOL
43410923
676
NKUNGUMATHE PRIMARY SCHOOL
43411092
708
SIBUSISILE PRIMARY SCHOOL
43417807
450
Cwezi
Ezibhemberi
Gada
KwaChwezi
Ohlelo
Gosweni
Phambana
Matshensikazi
Talane
Nkungumathe
Xamukavinjelwa

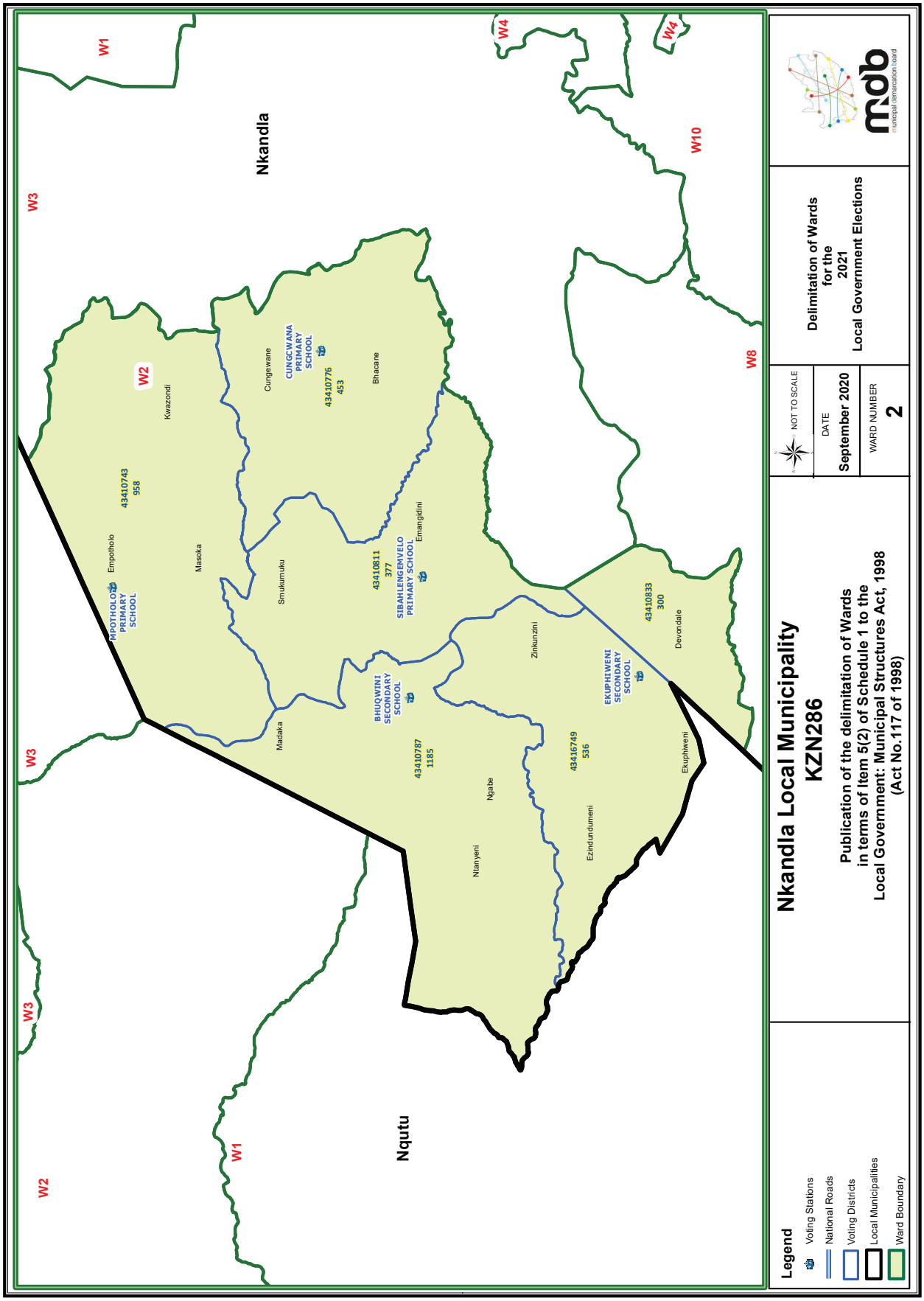
Nkandla Local Municipality
KZN286
Publication of the delimitation of Wards
in terms of Item 5(2) of Schedule 1 to the
Local Government: Municipal Structures Act, 1998
(Act No.117 of 1998)
Delimitation of Wards
for the
2021
Local Government Elections
NOT TO SCALE
DATE
September 2020
WARD NUMBER
2
mdb
municipal demarcation board
Legend
Voting Stations
National Roads
Voting Districts
Local Municipalities
Ward Boundary
Nkandla
Nqutu
W1
W2
W3
W4
W8
W10
Kwazondi
Masoka
Empotholo
Cungewane
Bhacane
Smukumuku
Emangidini
Madaka
Ntanyeni
Ngabe
Zinkunzini
Ezindundumeni
Ekuphiweni
Devondale
MPOTHOLOZI PRIMARY SCHOOL
43410743
958
CUNGCWANA PRIMARY SCHOOL
43410776
453
43410811
377
SIBAHLENGEMVELO PRIMARY SCHOOL
BHUQWINI SECONDARY SCHOOL
43410787
1185
43416749
536
EKUPHIWENI SECONDARY SCHOOL
43410833
300

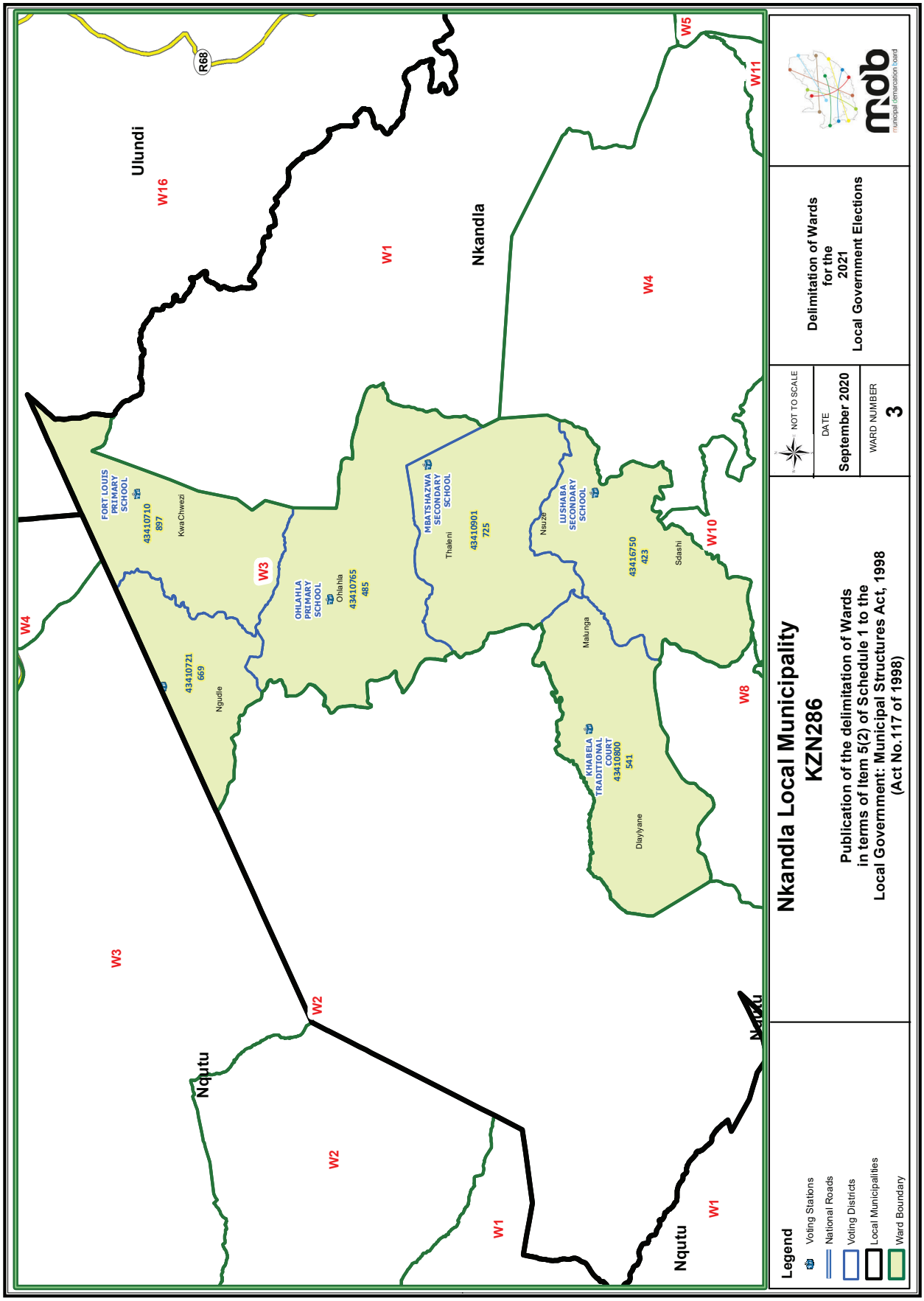
Ulundi
W16
R68
W1
Nkandla
W4
W5
W11
W10
W8
W3
W2
Nqutu
W1
W2
W3
W4
FORT LOUIS PRIMARY SCHOOL
43410710
897
KwaChwezi
43410721
669
Ngudle
OHLAHLA PRIMARY SCHOOL
Ohlahla
43410765
485
MBATSHAZWA SECONDARY SCHOOL
Thaleni
43410901
725
LUSHABA SECONDARY SCHOOL
Nsuze
43416750
423
Sdashi
Malunga
KHABELA TRADITIONAL COURT
43410800
541
Dayiyane
Nkandla Local Municipality
KZN286
Publication of the delimitation of Wards
in terms of Item 5(2) of Schedule 1 to the
Local Government: Municipal Structures Act, 1998
(Act No.117 of 1998)
NOT TO SCALE
DATE
September 2020
WARD NUMBER
3
Delimitation of Wards
for the
2021
Local Government Elections
mdb
municipal demarcation board
Legend
Voting Stations
National Roads
Voting Districts
Local Municipalities
Ward Boundary

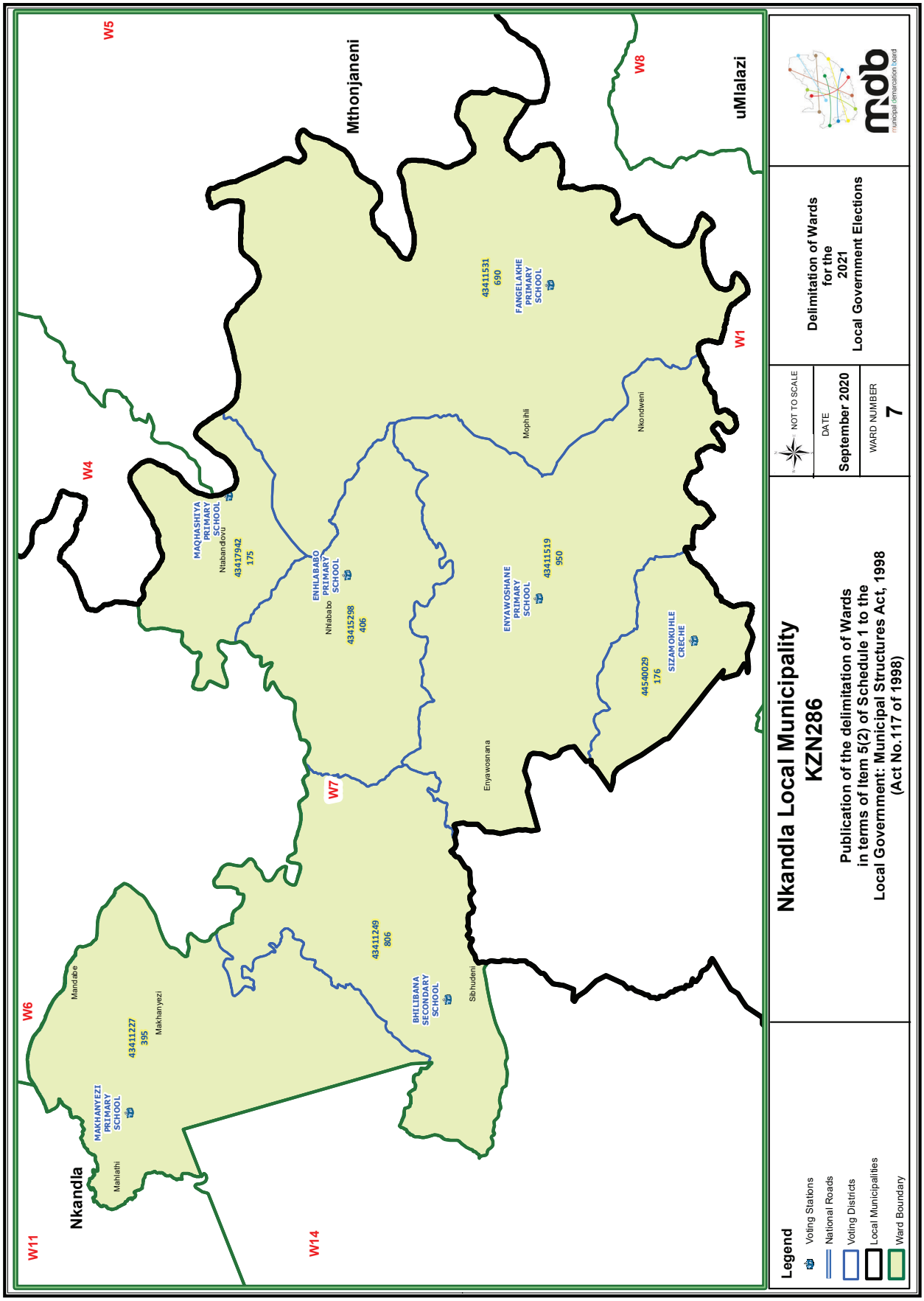
Nkandla Local Municipality
KZN286
Publication of the delimitation of Wards
in terms of Item 5(2) of Schedule 1 to the
Local Government: Municipal Structures Act, 1998
(Act No.117 of 1998)
NOT TO SCALE
DATE
September 2020
WARD NUMBER
7
Delimitation of Wards
for the
2021
Local Government Elections
mdb
municipal demarcation board
Legend
Voting Stations
National Roads
Voting Districts
Local Municipalities
Ward Boundary
Nkandla
Mthonjaneni
uMlalazi
W1
W4
W5
W6
W7
W8
W11
W14
Mandabe
Mahlathi
Makhanyezi
Ntabandovu
Nhlababo
Mophihli
Nkondweni
Enyawosenama
Sibhudeni
MAKHANYEZI PRIMARY SCHOOL
43411227
395
MAQHASHIYA PRIMARY SCHOOL
43417942
175
ENHLABABO PRIMARY SCHOOL
43415298
406
BHILIBANA SECONDARY SCHOOL
43411249
806
ENYAWOSHANE PRIMARY SCHOOL
43411519
950
FANGELAKHE PRIMARY SCHOOL
43411531
690
SIZAMOKUHLE CRECHE
44540029
176

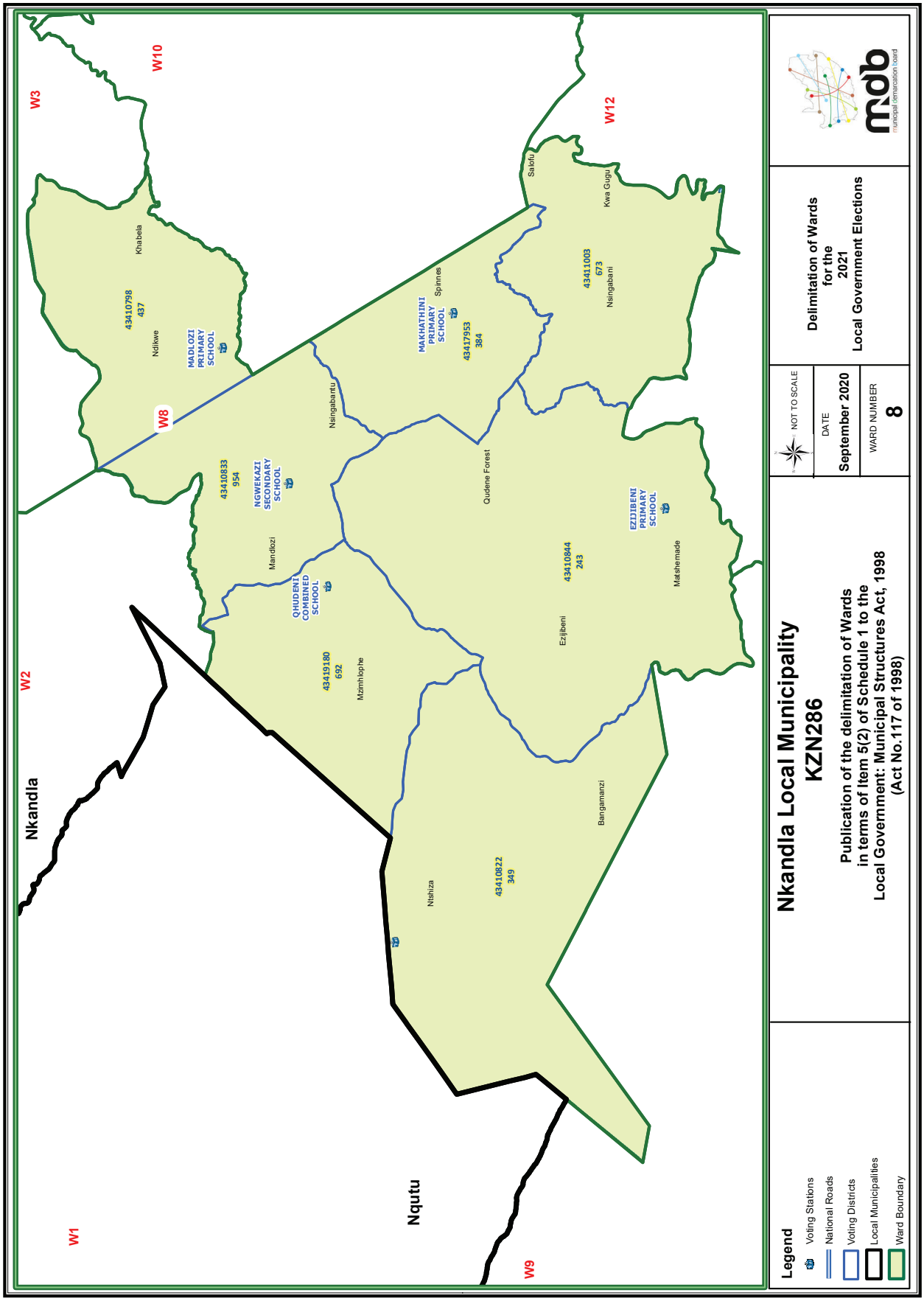
Nkandla Local Municipality
KZN286
Publication of the delimitation of Wards
in terms of Item 5(2) of Schedule 1 to the
Local Government: Municipal Structures Act, 1998
(Act No.117 of 1998)
Delimitation of Wards
for the
2021
Local Government Elections
NOT TO SCALE
DATE
September 2020
WARD NUMBER
8
mdb
municipal demarcation board
Legend
Voting Stations
National Roads
Voting Districts
Local Municipalities
Ward Boundary
Nkandla
Nqutu
W1
W2
W3
W8
W9
W10
W12
Khabela
Ndikwe
43410798
437
MADLOZI PRIMARY SCHOOL
Nsingabantu
43410833
954
NGWEKAZI SECONDARY SCHOOL
Mandlozi
QHUDENI COMBINED SCHOOL
43419180
692
Mzimhlophe
Ntshiza
43410822
349
Bangamanzi
Qudene Forest
43410844
243
Ezijibeni
EZIJIBENI PRIMARY SCHOOL
Matshemade
MAKHATHINI PRIMARY SCHOOL
Spinnes
43417953
384
Sakhu
Kwa Gugu
43411003
673
Nsingabani

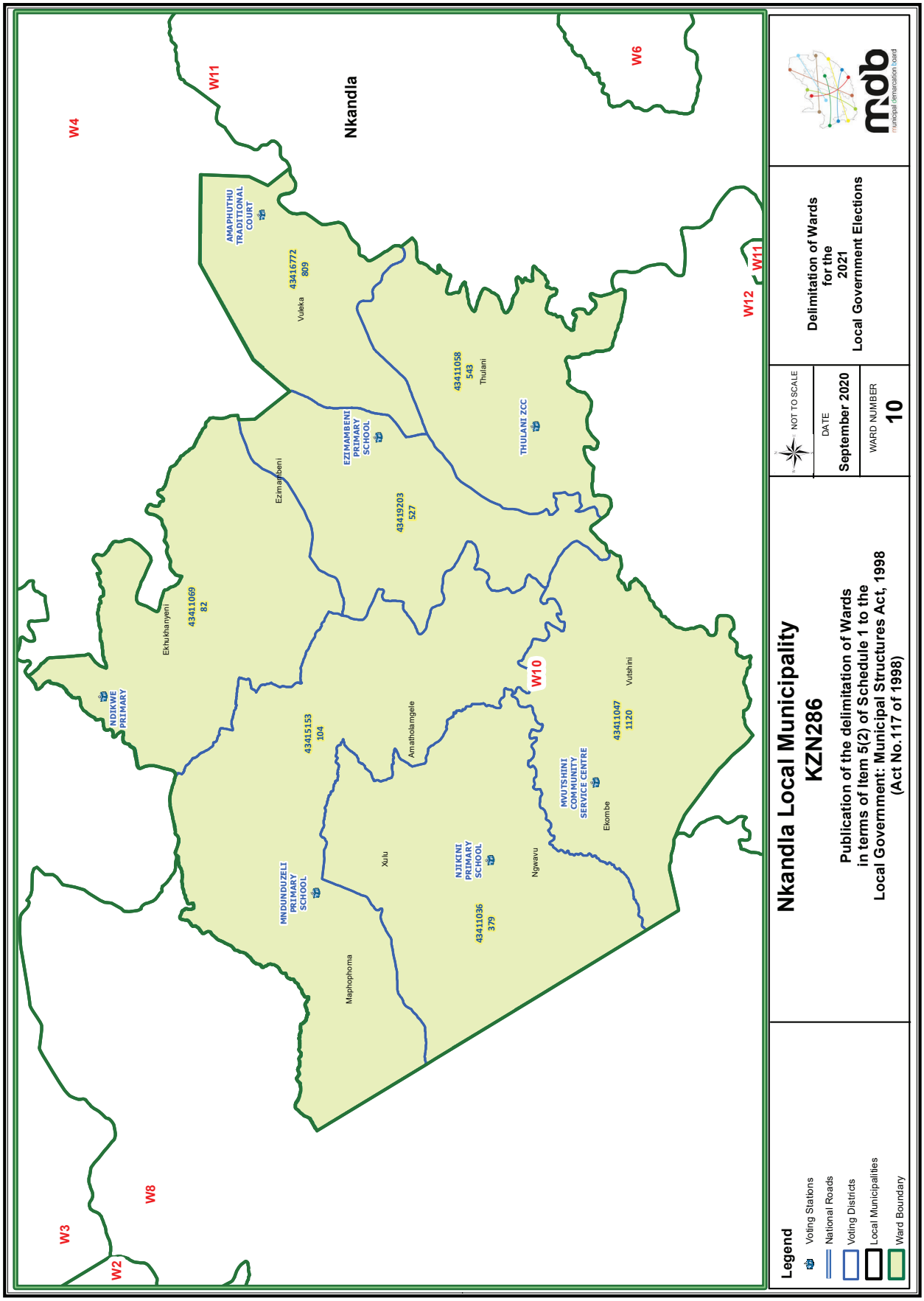
Nkandla
W4
W11
W6
W12
W11
W10
W8
W3
W2
AMAPHUTHU TRADITIONAL COURT
43416772
809
Vuleka
43411058
543
Thulani
THULANI ZCC
EZIMAMBENI PRIMARY SCHOOL
Ezimambeni
43419203
527
43411069
82
Ekhukhanyeni
NDIKWE PRIMARY
43415153
104
Amatholamgele
43411047
1120
Vulshini
MVUTSHINI COMMUNITY SERVICE CENTRE
Ekombe
Ngwavu
NJIKINI PRIMARY SCHOOL
43411036
379
Xulu
MNDUNDUZELI PRIMARY SCHOOL
Maphophoma
Nkandla Local Municipality
KZN286
Publication of the delimitation of Wards
in terms of Item 5(2) of Schedule 1 to the
Local Government: Municipal Structures Act, 1998
(Act No.117 of 1998)
NOT TO SCALE
DATE
September 2020
WARD NUMBER
10
Delimitation of Wards
for the
2021
Local Government Elections
mdb
municipal demarcation board
Legend
Voting Stations
National Roads
Voting Districts
Local Municipalities
Ward Boundary

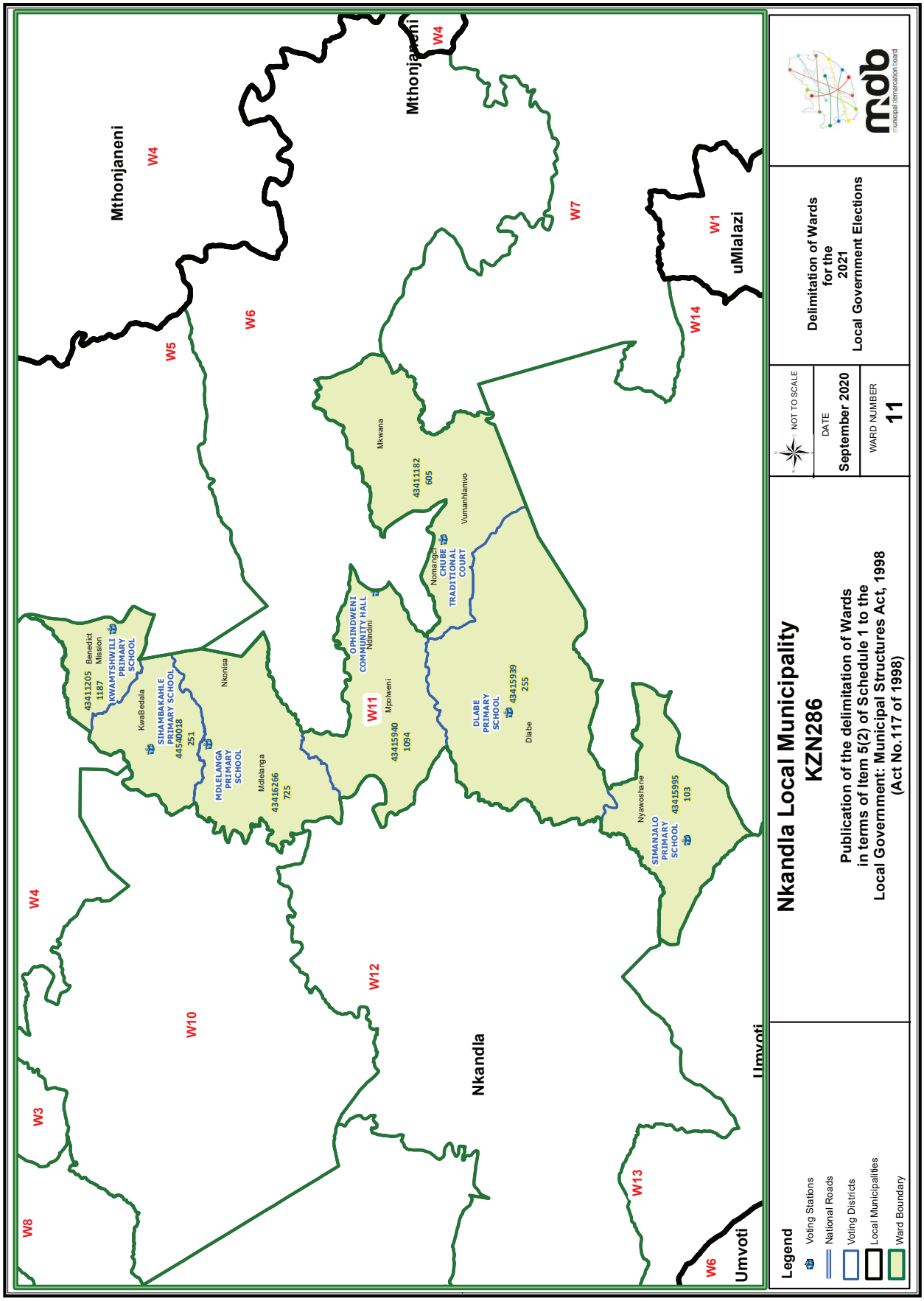
Nkandla Local Municipality
KZN286
Publication of the delimitation of Wards
in terms of Item 5(2) of Schedule 1 to the
Local Government: Municipal Structures Act, 1998
(Act No.117 of 1998)
NOT TO SCALE
DATE
September 2020
WARD NUMBER
11
Delimitation of Wards
for the
2021
Local Government Elections
mdb
municipal demarcation board
Legend
Voting Stations
National Roads
Voting Districts
Local Municipalities
Ward Boundary
Mthonjaneni
Mthonjaneni
uMlalazi
Umvoti
Umvoti
Nkandla
W1
W3
W4
W4
W4
W5
W6
W6
W7
W8
W10
W11
W12
W13
W14
Benedict Mission
43411205
1187
KWAMTSHWILI PRIMARY SCHOOL
KwaBedala
SIHAMBAKAHLE PRIMARY SCHOOL
44540018
251
Nkonisa
MDLELANGA PRIMARY SCHOOL
Mdlelenga
43416266
725
OPHINDWENI COMMUNITY HALL
Ndindini
Mpolweni
43415940
1094
Mkwana
43411182
605
Vumanhlamvo
Nomanga
CHUBE TRADITIONAL COURT
DLABE PRIMARY SCHOOL
43415939
255
Dlabe
Nyawoshane
SIMANJALO PRIMARY SCHOOL
43415995
103

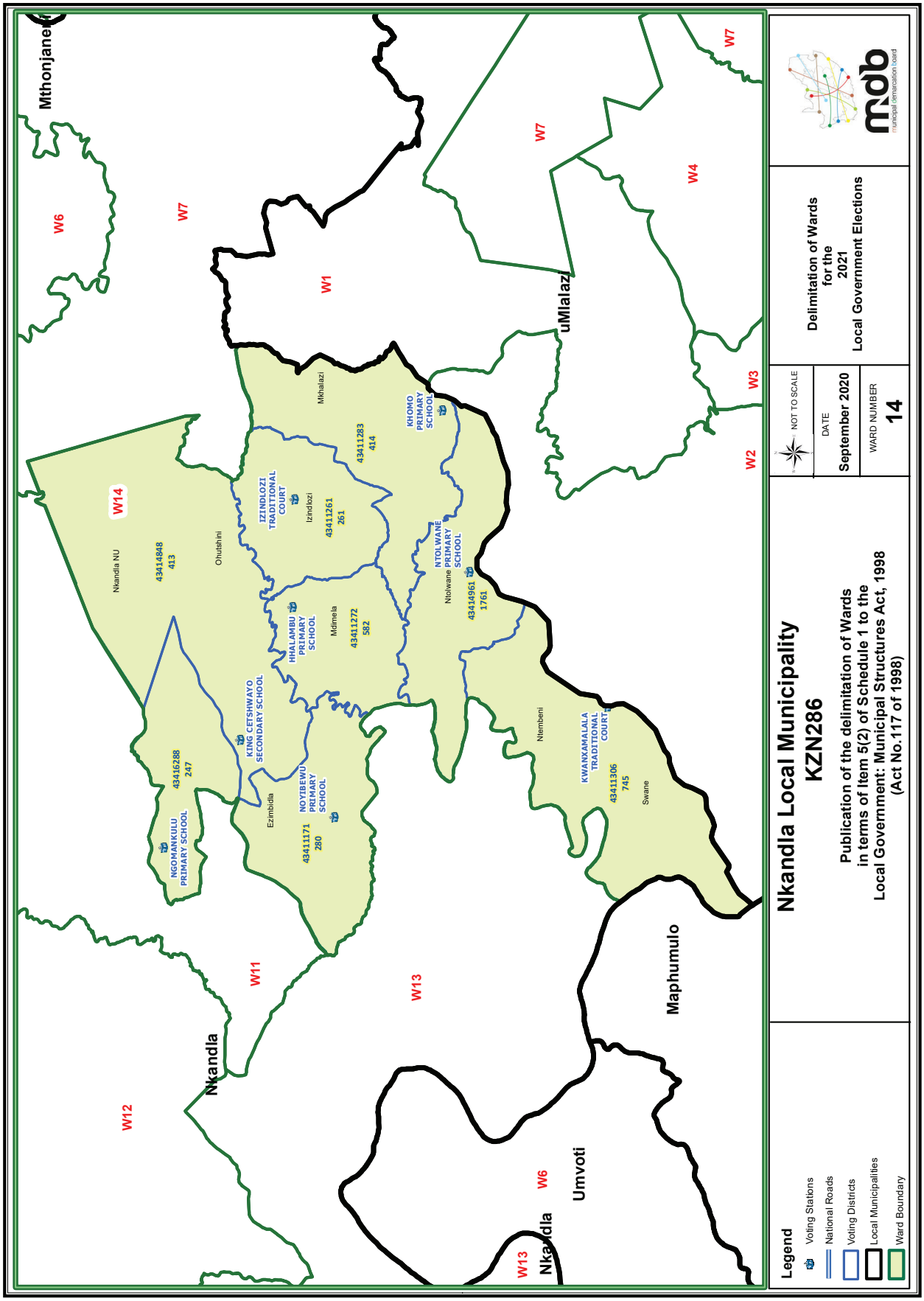
Mthonjaneni
W6
W7
W1
uMlalazi
W7
W4
W3
W2
W14
Nkandla NU
43414848
413
Ohutshini
IZINDLOZI TRADITIONAL COURT
Izindlozi
43411261
261
Mkhalazi
43411283
414
KHOMO PRIMARY SCHOOL
NTOLWANE PRIMARY SCHOOL
Ntolwane
43414961
1761
HHALAMBU PRIMARY SCHOOL
Mdimela
43411272
582
KING CETSHWAYO SECONDARY SCHOOL
43416288
247
NGOMANKULU PRIMARY SCHOOL
Ezimbidla
NOYIBEWU PRIMARY SCHOOL
43411171
280
Ntemberi
KWANXAMALALA TRADITIONAL COURT
43411306
745
Swane
W12
Nkandla
W11
W13
Maphumulo
W6
Umvoti
W13
Nkandla
Legend
Voting Stations
National Roads
Voting Districts
Local Municipalities
Ward Boundary
Nkandla Local Municipality
KZN286
Publication of the delimitation of Wards
in terms of Item 5(2) of Schedule 1 to the
Local Government: Municipal Structures Act, 1998
(Act No.117 of 1998)
NOT TO SCALE
DATE
September 2020
WARD NUMBER
14
Delimitation of Wards
for the
2021
Local Government Elections
mdb
municipal demarcation board

KWAZULU-NATAL PROVINCE

GENERAL NOTICE

MUNICIPAL DEMARCATION BOARD : DELIMITATION OF MUNICIPAL WARDS IN TERMS OF THE LOCAL GOVERNMENT : MUNICIPAL STRUCTURES ACT, 1998.

Greater Kokstad Local Municipality

KZN433

In terms of Item 5(2) of Schedule 1 to the Local Government: Municipal Structures Act, 1998 (Act No. 117 of 1998) ("the Act") the Municipal Demarcation Board has considered written objections to its determination of wards.

Wards delimited and listed in Schedule 1 have been varied by the Board.
Wards listed in Schedule 2 have been confirmed by the Board.

MR THABO MANYONI
CHAIRPERSON: MUNICIPAL DEMARCATION BOARD

SCHEDULE 1

Ward 3 comprises of a total of 4432 registered voters.

MIN VOTERS 3562 **NORM** 4190 **MAX VOTERS** 4818

VOTING DISTRICT No.	VOTING STATION NAME	NUMBER OF VOTERS	SPLIT VD
43900130	ESAYIDI FET COLLEGE	836	
43900062	POWER OF LOVE CHURCH	53	Y
43900163	KOKSTAD COLLEGE	572	
43900051	TOWN HALL	2971	

Ward 5 comprises of a total of 4018 registered voters.

MIN VOTERS 3562 **NORM** 4190 **MAX VOTERS** 4818

VOTING DISTRICT No.	VOTING STATION NAME	NUMBER OF VOTERS	SPLIT VD
43900062	POWER OF LOVE CHURCH	957	Y
43900118	PRESBYTARIAN CHURCH	823	Y
43900028	TUNTULWANA HALL	2238	

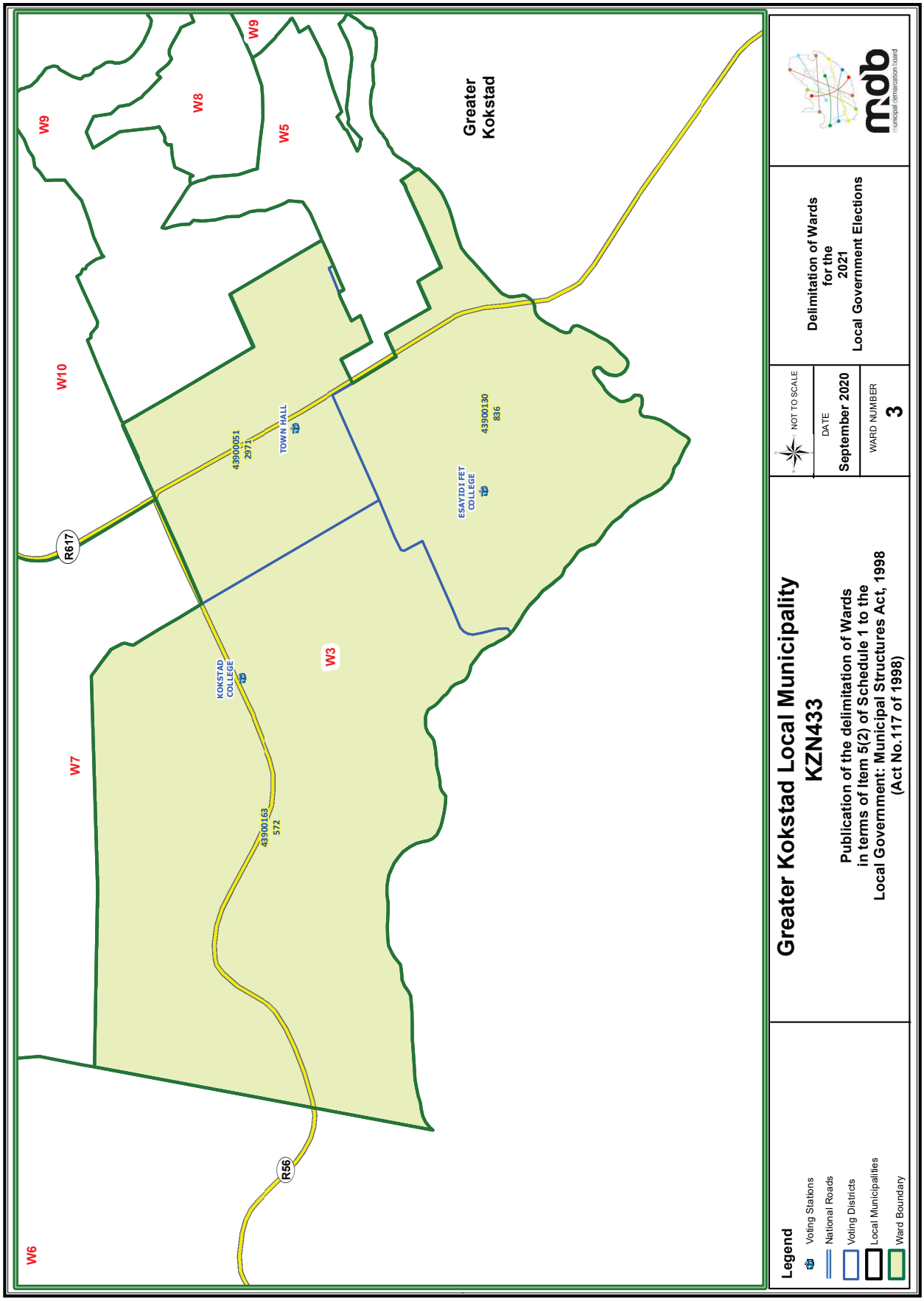
W6
W7
W10
W9
W8
W9
W5
W3
R617
R56
Greater Kokstad
KOKSTAD COLLEGE
43900163 572
43900051 2971
TOWN HALL
ESAYIDI FET COLLEGE
43900130 836
Greater Kokstad Local Municipality
KZN433
Publication of the delimitation of Wards in terms of Item 5(2) of Schedule 1 to the Local Government: Municipal Structures Act, 1998 (Act No.117 of 1998)
NOT TO SCALE
DATE
September 2020
WARD NUMBER
3
Delimitation of Wards for the 2021 Local Government Elections
mdb
municipal demarcation board
Legend
Voting Stations
National Roads
Voting Districts
Local Municipalities
Ward Boundary

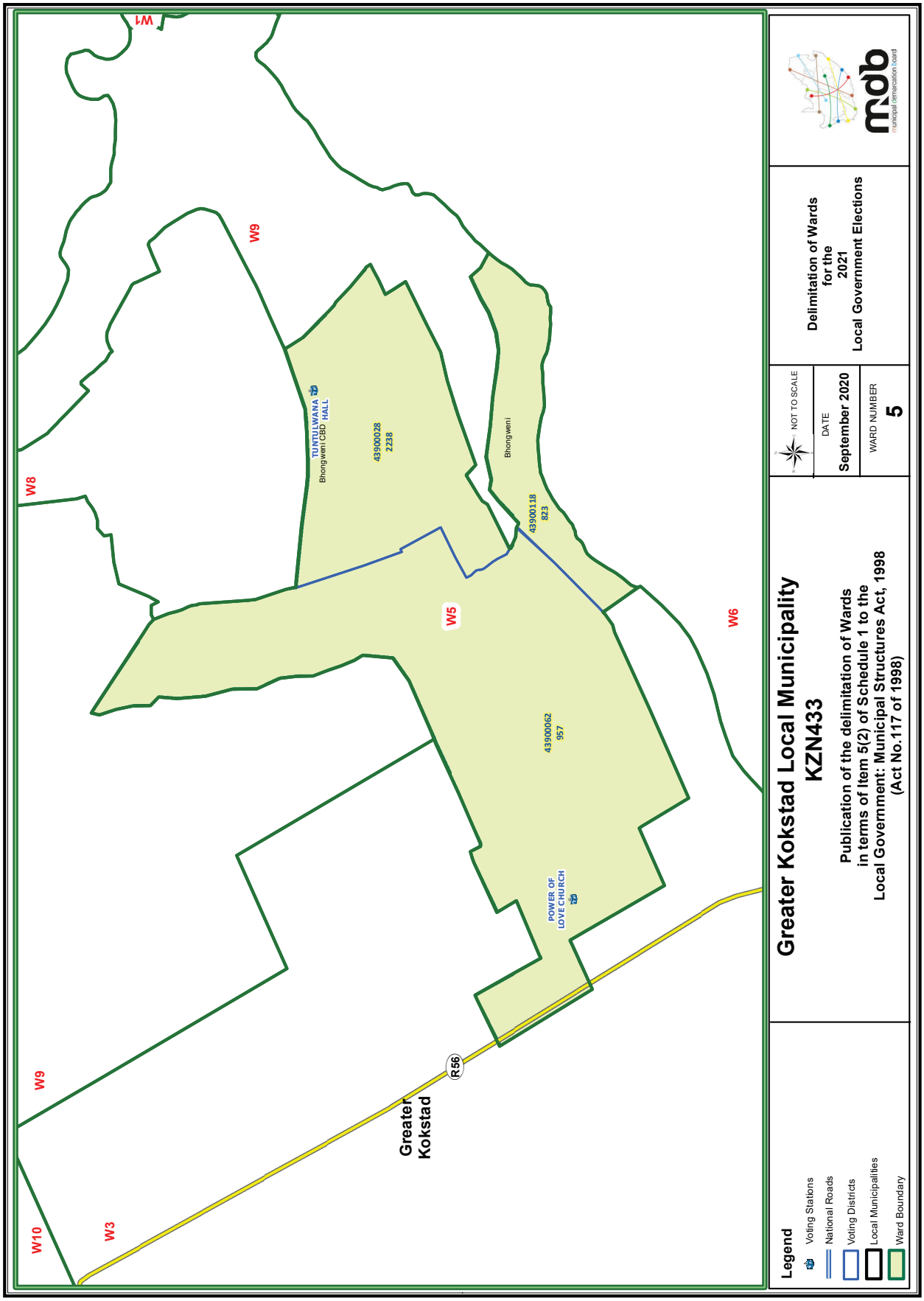
W1
W9
W8
W9
W10
W3
W5
W6
TUNTULWANA HALL
Bhongweni CBD
43900028
2238
Bhongweni
43900118
823
43900062
957
POWER OF LOVE CHURCH
R56
Greater Kokstad
Greater Kokstad Local Municipality
KZN433
Publication of the delimitation of Wards
in terms of Item 5(2) of Schedule 1 to the
Local Government: Municipal Structures Act, 1998
(Act No.117 of 1998)
NOT TO SCALE
DATE
September 2020
WARD NUMBER
5
Delimitation of Wards
for the
2021
Local Government Elections
mdb
municipal demarcation board
Legend
Voting Stations
National Roads
Voting Districts
Local Municipalities
Ward Boundary

KWAZULU-NATAL PROVINCE

GENERAL NOTICE

MUNICIPAL DEMARCATION BOARD : DELIMITATION OF MUNICIPAL WARDS IN TERMS OF THE LOCAL GOVERNMENT : MUNICIPAL STRUCTURES ACT, 1998.

Umzimkhulu Local Municipality

KZN435

In terms of Item 5(2) of Schedule 1 to the Local Government: Municipal Structures Act, 1998 (Act No. 117 of 1998) ("the Act") the Municipal Demarcation Board has considered written objections to its determination of wards.

Wards delimited and listed in Schedule 1 have been varied by the Board.
Wards listed in Schedule 2 have been confirmed by the Board.

MR THABO MANYONI
CHAIRPERSON: MUNICIPAL DEMARCATION BOARD

SCHEDULE 1

Ward 6 comprises of a total of 4221 registered voters.

MIN VOTERS 3555 **NORM** 4182 **MAX VOTERS** 4809

VOTING DISTRICT No.	VOTING STATION NAME	NUMBER OF VOTERS	SPLIT VD
11831015	CETYWAYO JUNIOR SECONDARY SCHOOL	311	
11830115	LOURDES JUNIOR SECONDARY SCHOOL	380	
11831420	QONDOKUHLE HALL	935	
11830586	MYEMBE JUNIOR SECONDARY SCHOOL	402	
11831082	VUKANI JUNIOR SECONDARY SCHOOL	396	
11830766	UPPER IBISI JUNIOR SECONDARY SCHOOL	191	
11830564	ST PAULS JUNIOR SECONDARY SCHOOL	714	
11830126	THEMBALIHLE JUNIOR SECONDARY SCHOOL	354	
11830250	ST ALOIS JUNIOR SECONDARY SCHOOL	538	

Ward 21 comprises of a total of 4457 registered voters.

MIN VOTERS 3555 **NORM** 4182 **MAX VOTERS** 4809

VOTING DISTRICT No.	VOTING STATION NAME	NUMBER OF VOTERS	SPLIT VD
11830575	ST BARNABAS JUNIOR SECONARY SCHOOL	638	
11830845	EMMAUS JUNIOR SECONARY SCHOOL	490	
11830159	DUMISA JUNIOR SECONDARY SCHOOL	679	
11830160	NOMBEWU JUNIOR SECONDARY SCHOOL	467	
11830227	MKATSHANA JUNIOR SECONDARY SCHOOL	443	
11831521	EMMAUS SENIOR SECONARY SCHOOL	537	
11830597	NYAKA JUNIOR SECONDARY SCHOOL	327	
11830733	GUDLINTABA JUNIOR SECONDARY SCHOOL	420	
11830856	CABANE JUNIOR SECONDARY SCHOOL	456	

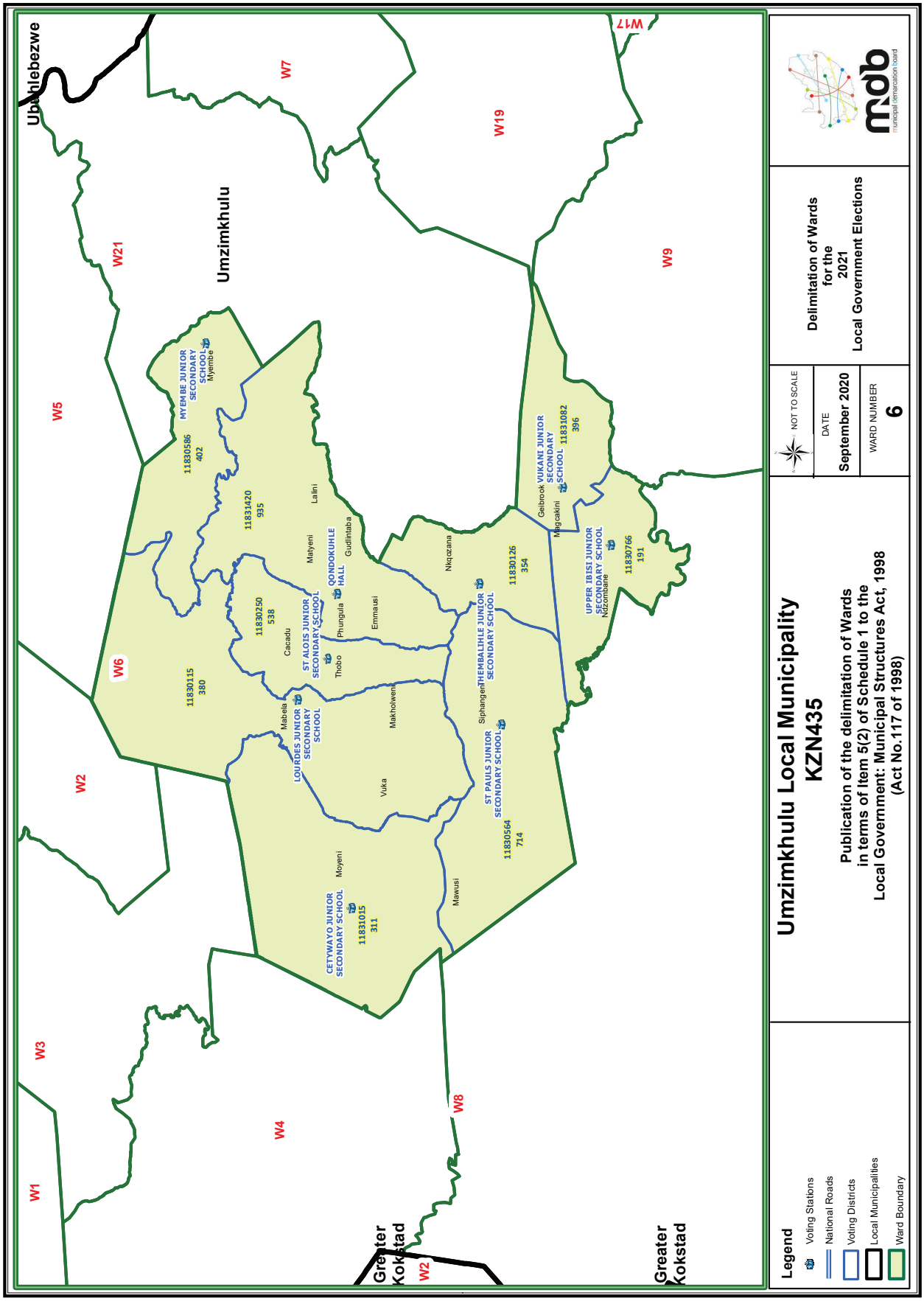
Umzimkhulu Local Municipality
KZN435
Publication of the delimitation of Wards
in terms of Item 5(2) of Schedule 1 to the
Local Government: Municipal Structures Act, 1998
(Act No.117 of 1998)
Delimitation of Wards
for the
2021
Local Government Elections
NOT TO SCALE
DATE
September 2020
WARD NUMBER
6
mdb
municipal demarcation board
Legend
Voting Stations
National Roads
Voting Districts
Local Municipalities
Ward Boundary
Umzimkhulu
Ubuhlebezwe
Greater Kokstad
W1
W2
W3
W4
W5
W6
W7
W8
W9
W17
W19
W21
MYEMBE JUNIOR SECONDARY SCHOOL
Myembe
11830586
402
11831420
935
Lalini
Mayeni
Gudlintaba
QONDOKUHLE HALL
Phungula
Emmausi
11830250
538
Cacadu
ST ALOIS JUNIOR SECONDARY SCHOOL
Thobo
11830115
380
Mabela
LOURDES JUNIOR SECONDARY SCHOOL
Makholweni
Vuka
CETYWAYO JUNIOR SECONDARY SCHOOL
Moyeni
11831015
311
Mawusi
ST PAULS JUNIOR SECONDARY SCHOOL
Siphangeni
11830564
714
THEMBALIHLE JUNIOR SECONDARY SCHOOL
Nkqozana
11830126
354
Geibrook
VUKANI JUNIOR SECONDARY SCHOOL
Mngcakini
11831082
396
UPPER IBISI JUNIOR SECONDARY SCHOOL
Ndzombane
11830766
191

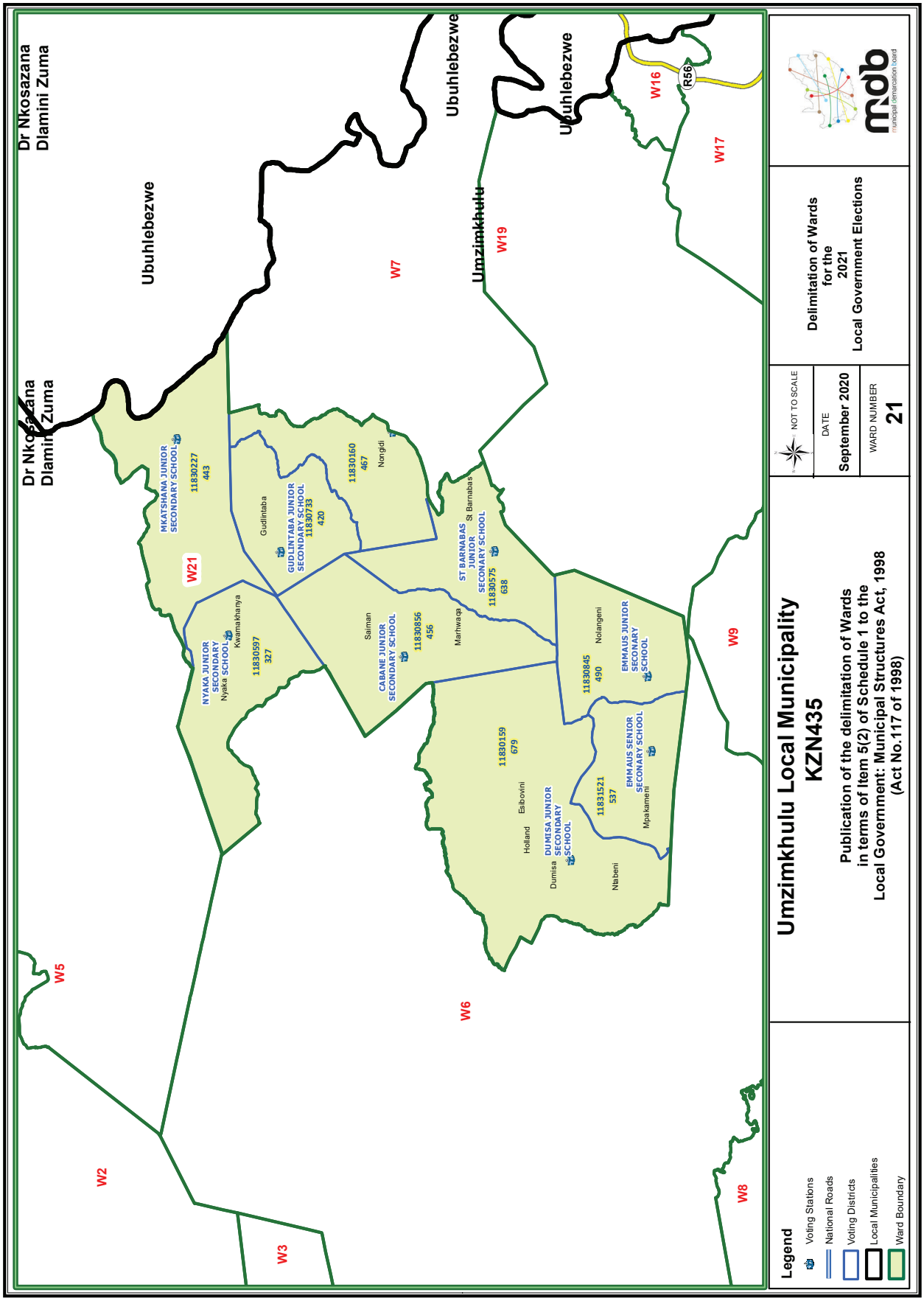
Dr Nkosazana Dlamini Zuma
Ubuhlebezwe
Umzimkhulu
W2
W3
W5
W6
W7
W8
W9
W16
W17
W19
W21
R56
MKATSHANA JUNIOR SECONDARY SCHOOL
11830227
443
Gudlintaba
GUDLINTABA JUNIOR SECONDARY SCHOOL
11830733
420
11830160
467
Nongidi
NYAKA JUNIOR SECONDARY SCHOOL
Nyaka
Kwamakhanya
11830597
327
Saiman
CABANE JUNIOR SECONDARY SCHOOL
11830856
456
Marhwaqa
ST BARNABAS JUNIOR SECONARY SCHOOL
St Barnabas
11830575
638
11830159
679
Esibovini
Holland
DUMISA JUNIOR SECONDARY SCHOOL
Dumisa
11830845
490
Nolangeni
EMMAUS JUNIOR SECONARY SCHOOL
11831521
537
Nabeni
EMMAUS SENIOR SECONARY SCHOOL
Mpakameni
Umzimkhulu Local Municipality
KZN435
Publication of the delimitation of Wards
in terms of Item 5(2) of Schedule 1 to the
Local Government: Municipal Structures Act, 1998
(Act No.117 of 1998)
NOT TO SCALE
DATE
September 2020
WARD NUMBER
21
Delimitation of Wards
for the
2021
Local Government Elections
mdb
municipal demarcation board
Legend
Voting Stations
National Roads
Voting Districts
Local Municipalities
Ward Boundary

KWAZULU-NATAL PROVINCE

GENERAL NOTICE

MUNICIPAL DEMARCATION BOARD : DELIMITATION OF MUNICIPAL WARDS IN TERMS OF THE LOCAL GOVERNMENT : MUNICIPAL STRUCTURES ACT, 1998.

Dr Nkosazana Dlamini Zuma Local Municipality

KZN436

In terms of Item 5(2) of Schedule 1 to the Local Government: Municipal Structures Act, 1998 (Act No. 117 of 1998) ("the Act") the Municipal Demarcation Board has considered written objections to its determination of wards.

Wards delimited and listed in Schedule 1 have been varied by the Board.
Wards listed in Schedule 2 have been confirmed by the Board.

MR THABO MANYONI
CHAIRPERSON: MUNICIPAL DEMARCATION BOARD

SCHEDULE 1

Ward 9 comprises of a total of 3902 registered voters.

MIN VOTERS 3220 **NORM** 3788 **MAX VOTERS** 4356

VOTING DISTRICT No.	VOTING STATION NAME	NUMBER OF VOTERS	SPLIT VD
43771978	NKWEZELA PRIMARY SCHOOL	903	
43771990	BHAMBATHA PRIMARY SCHOOL	962	
43772003	ENGUDWINI PRIMARY SCHOOL	1142	
43775107	NKWEZELA HALL	895	

Ward 11 comprises of a total of 3523 registered voters.

MIN VOTERS 3220 **NORM** 3788 **MAX VOTERS** 4356

VOTING DISTRICT No.	VOTING STATION NAME	NUMBER OF VOTERS	SPLIT VD
43772081	BHIDLA PRIMARY SCHOOL	289	Y
43775118	MAFOHLA PRIMARY SCHOOL	356	
43772126	ENKELABANTWANA PRIMARY SCHOOL	1391	
43772115	EMANGWANENI PRIMARY SCHOOL	496	
43772104	ENKUMBA PRIMARY SCHOOL	735	
43772092	EMACABAZINI PRIMARY SCHOOL	256	

Ward 12 comprises of a total of 3223 registered voters.

MIN VOTERS 3220 **NORM** 3788 **MAX VOTERS** 4356

VOTING DISTRICT No.	VOTING STATION NAME	NUMBER OF VOTERS	SPLIT VD
43772069	ZASHUKE HIGH SCHOOL	951	
43772025	MEMELA PRIMARY SCHOOL	506	
43772036	NDABAKAZIBUZWA HIGH SCHOOL	804	
43772058	SINDAWONYE PRIMARY SCHOOL	512	
43772081	BHIDLA PRIMARY SCHOOL	450	Y

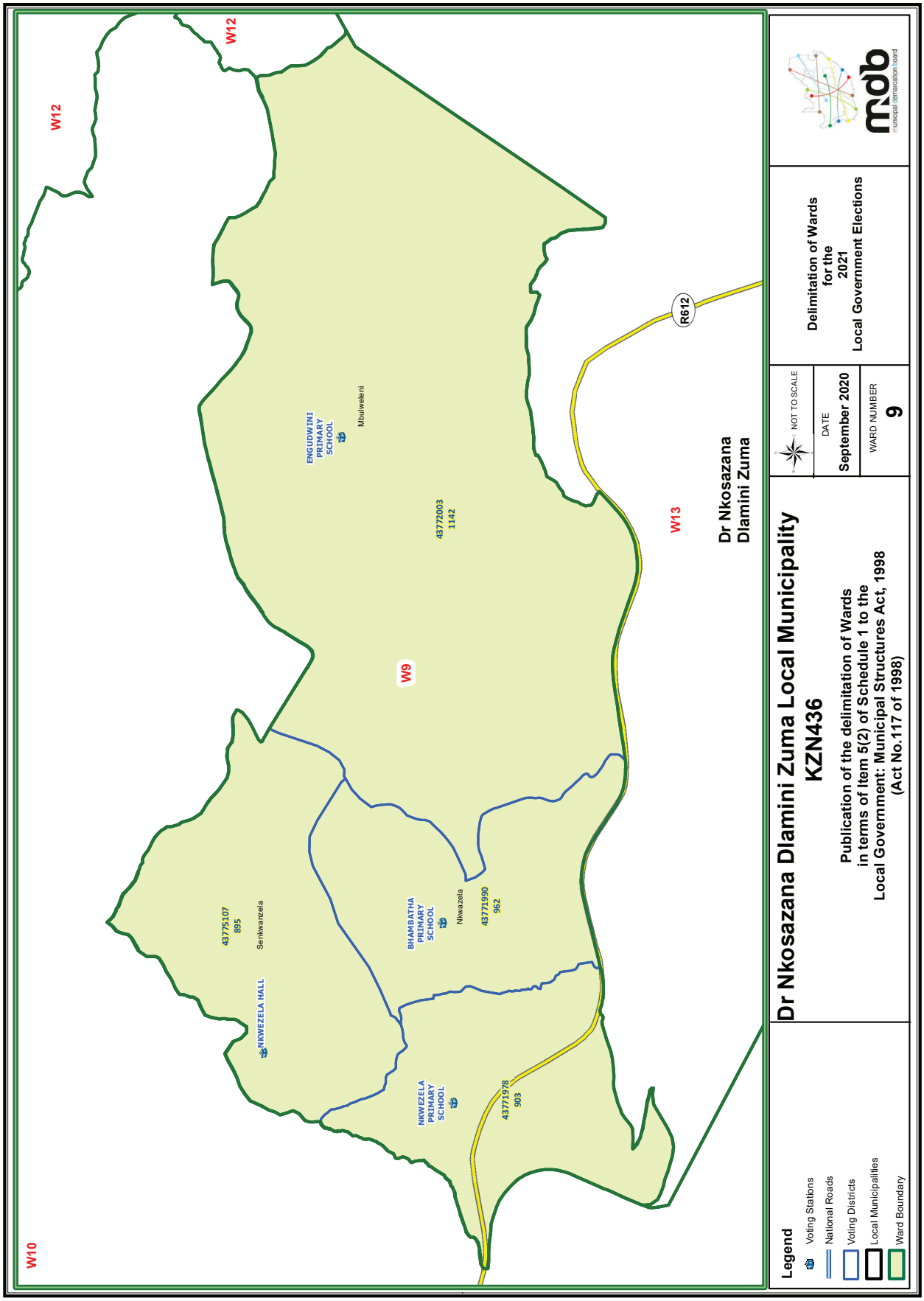
W10
W12
W12
W9
W13
R612
NKWEZELA HALL
43775107
895
Senkwanzela
ENGUDWINI PRIMARY SCHOOL
Mbulweleni
43772003
1142
BHAMBATHA PRIMARY SCHOOL
Nkwazela
43771990
962
NKWEZELA PRIMARY SCHOOL
43771978
903
Dr Nkosazana Dlamini Zuma
Legend
Voting Stations
National Roads
Voting Districts
Local Municipalities
Ward Boundary
Dr Nkosazana Dlamini Zuma Local Municipality
KZN436
Publication of the delimitation of Wards
in terms of Item 5(2) of Schedule 1 to the
Local Government: Municipal Structures Act, 1998
(Act No.117 of 1998)
NOT TO SCALE
DATE
September 2020
WARD NUMBER
9
Delimitation of Wards
for the
2021
Local Government Elections
mdb
municipal demarcation board

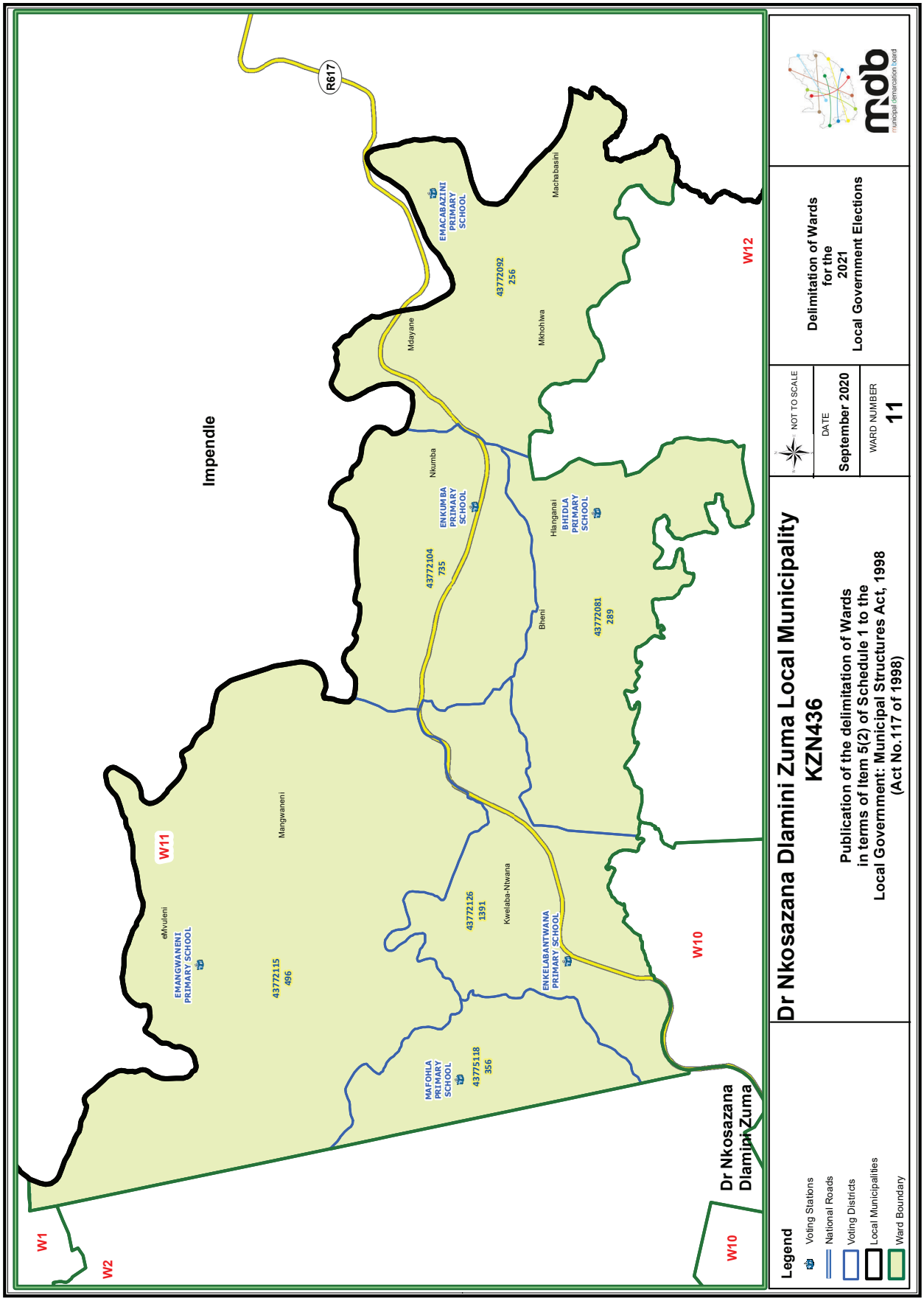
Impendle
R617
W1
W2
W10
W11
W12
Dr Nkosazana Dlamini Zuma
eMvuleni
EMANGWANENI PRIMARY SCHOOL
43772115
496
Mangwaneni
MAFOHLA PRIMARY SCHOOL
43775118
356
43772126
1391
Kwelaba-Ntwana
ENKELABANTWANA PRIMARY SCHOOL
43772104
735
Nkumba
ENKUMBA PRIMARY SCHOOL
Mdayane
EMACABAZINI PRIMARY SCHOOL
43772092
256
Mkhohlwa
Machabasini
Bheni
Hlanganai
BHIDLA PRIMARY SCHOOL
43772081
289
Legend
Voting Stations
National Roads
Voting Districts
Local Municipalities
Ward Boundary
Dr Nkosazana Dlamini Zuma Local Municipality
KZN436
Publication of the delimitation of Wards
in terms of Item 5(2) of Schedule 1 to the
Local Government: Municipal Structures Act, 1998
(Act No.117 of 1998)
NOT TO SCALE
DATE
September 2020
WARD NUMBER
11
Delimitation of Wards
for the
2021
Local Government Elections
mdb
municipal demarcation board

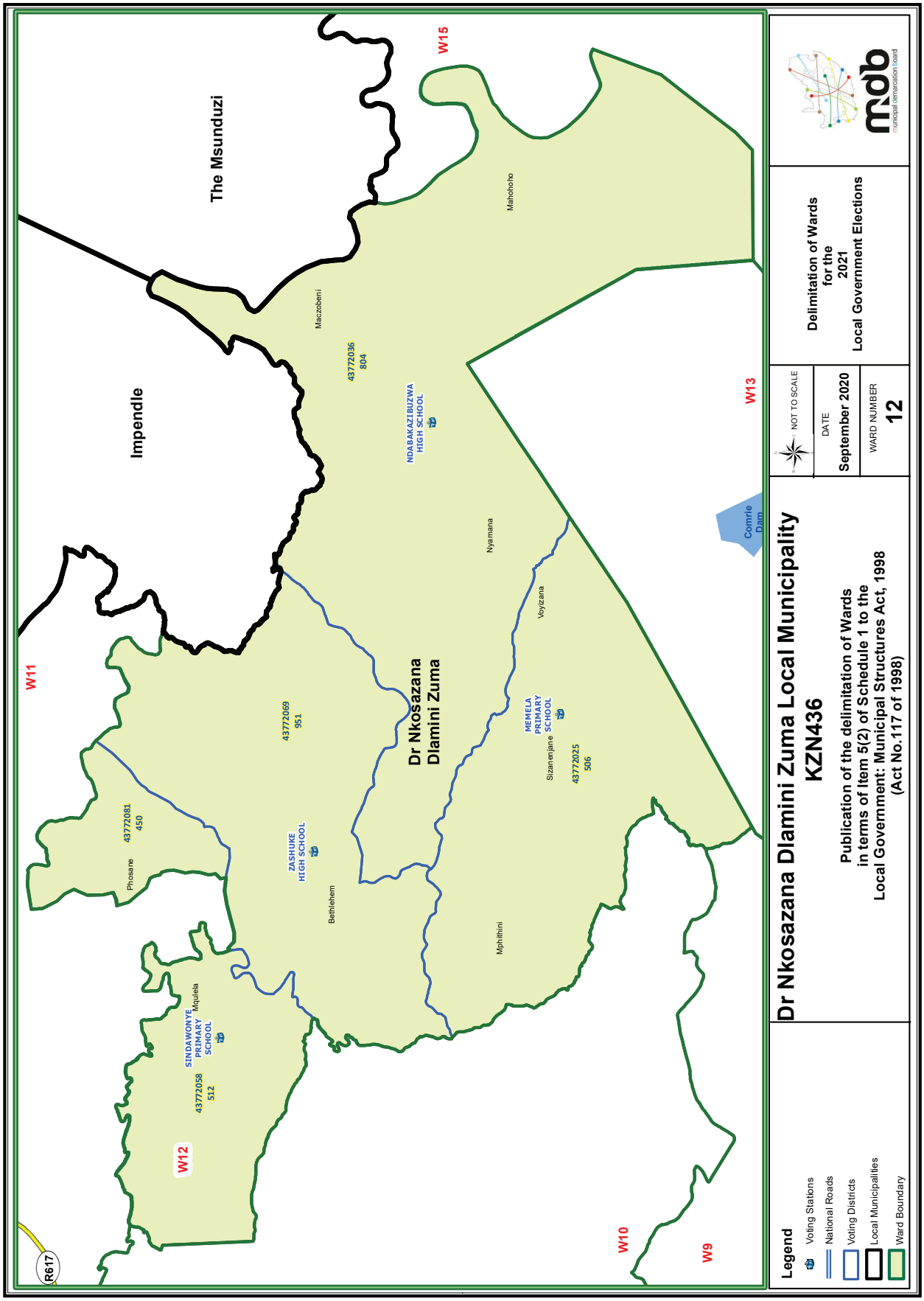
Dr Nkosazana Dlamini Zuma Local Municipality
KZN436
Publication of the delimitation of Wards
in terms of Item 5(2) of Schedule 1 to the
Local Government: Municipal Structures Act, 1998
(Act No.117 of 1998)
NOT TO SCALE
DATE
September 2020
WARD NUMBER
12
Delimitation of Wards
for the
2021
Local Government Elections
mdb
municipal demarcation board
Legend
Voting Stations
National Roads
Voting Districts
Local Municipalities
Ward Boundary
The Msunduzi
Impendle
Dr Nkosazana
Dlamini Zuma
W9
W10
W11
W12
W13
W15
R617
Comrie Dam
Mahoholo
Maczobeni
Nyamana
Voyizana
Mphithini
Bethlehem
Phosane
Mqulela
Sizanenjane
NDABAKAZIBUZWA
HIGH SCHOOL
43772036
804
MEMELA
PRIMARY
SCHOOL
43772025
506
ZASHUKE
HIGH SCHOOL
43772069
951
43772081
450
SINDAWONYE
PRIMARY
SCHOOL
43772058
512

KWAZULU-NATAL PROVINCE

SCHEDULE 2

CODE	MUNICIPALITY	WARDS TO BE CONFIRMED	DATE	PROVINCIAL GAZETTE NUMBER	NOTICE NUMBER
ETH	eThekwini Metropolitan Municipality	Wards not contained in Schedule 1	06 August 2020	2201	73
KZN212	uMdoni Local Municipality	Wards not contained in Schedule 1	06 August 2020	2201	73
KZN213	uMzumbe Local Municipality	All wards	06 August 2020	2201	73
KZN214	uMuziwabantu Local Municipality	All wards	06 August 2020	2201	73
KZN216	Ray Nkonyeni Local Municipality	All wards	06 August 2020	2201	73
KZN221	uMshwathi Local Municipality	All wards	06 August 2020	2201	73
KZN222	uMngeni Local Municipality	Wards not contained in Schedule 1	06 August 2020	2201	73
KZN223	Mpofana Local Municipality	All wards	06 August 2020	2201	73
KZN224	iMpendle Local Municipality	All wards	06 August 2020	2201	73
KZN227	Richmond Local Municipality	All wards	06 August 2020	2201	73
KZN235	Okhahlamba Local Municipality	All wards	06 August 2020	2201	73
KZN237	iNkosi Langalibalele Local Municipality	Wards not contained in Schedule 1	06 August 2020	2201	73
KZN238	Alfred Duma Local Municipality	Wards not contained in Schedule 1	06 August 2020	2201	73
KZN241	eNdumeni Local Municipality	All wards	06 August 2020	2201	73
KZN242	Nqutu Local Municipality	Wards not contained in Schedule 1	06 August 202006 August 2020	2201	73
KZN244	uMsinga Local Municipality	Wards not contained in Schedule 1	06 August 2020	2201	73
KZN245	uMvoti Local Municipality	Wards not contained in Schedule 1	06 August 2020	2201	73
KZN252	Newcastle Local Municipality	All wards	06 August 2020	2201	73
KZN253	eMadlangeni Local Municipality	All wards	06 August 2020	2201	73
KZN254	Dannhauser Local Municipality	All wards	06 August 2020	2201	73
KZN262	uPhongolo Local Municipality	All wards	06 August 2020	2201	73
KZN263	AbaQulusi Local Municipality	Wards not contained in Schedule 1	06 August 2020	2201	73

CODE	MUNICIPALITY	WARDS TO BE CONFIRMED	DATE	PROVINCIAL GAZETTE NUMBER	NOTICE NUMBER
KZN265	Nongoma Local Municipality	Wards not contained in Schedule 1	06 August 2020	2201	73
KZN266	Ulundi Local Municipality	Wards not contained in Schedule 1	06 August 2020	2201	73
KZN271	uMhlabuyalingana Local Municipality	Wards not contained in Schedule 1	06 August 2020	2201	73
KZN272	Jozini Local Municipality	Wards not contained in Schedule 1	06 August 2020	2201	73
KZN275	Mtubatuba Local Municipality	Wards not contained in Schedule 1	06 August 2020	2201	73
KZN276	Big Five Hlabisa Local Municipality	All wards	06 August 2020	2201	73
KZN281	uMfolozi Local Municipality	All wards	06 August 2020	2201	73
KZN282	uMhlathuze Local Municipality	Wards not contained in Schedule 1	06 August 2020	2201	73
KZN284	uMlalazi Local Municipality	Wards not contained in Schedule 1	06 August 2020	2201	73
KZN285	Mthonjaneni Local Municipality	Wards not contained in Schedule 1	06 August 2020	2201	73
KZN286	Nkandla Local Municipality	Wards not contained in Schedule 1	06 August 2020	2201	73
KZN433	Greater Kokstad Local Municipality	Wards not contained in Schedule 1	06 August 2020	2201	73
KZN434	uBuhlebezwe Local Municipality	All wards	06 August 2020	2201	73
KZN435	uMzimkhulu Local Municipality	Wards not contained in Schedule 1	06 August 2020	2201	73
KZN436	Dr Nkosazana Dlamini Zuma Local Municipality	Wards not contained in Schedule 1	06 August 2020	2201	73

PROVINCIAL NOTICE 98 OF 2020

KWAZULU-NATAL PROVINCE

MUNICIPAL DEMARCATION BOARD : DELIMITATION OF MUNICIPAL WARDS IN TERMS OF THE LOCAL GOVERNMENT : MUNICIPAL STRUCTURES ACT, 1998.

The Msunduzi Local Municipality

KZN225

In terms of Item 5 (1) of Schedule 1 to the Local Government: Municipal Structures Act, 1998 (Act No. 117 of 1998) (the Act) the Municipal Demarcation Board hereby publishes its delimitation of wards for the above-mentioned municipality. Particulars of the delimitation are listed in the Schedule.

In terms of Item 5 (2) of Schedule 1 to the Act, any person aggrieved by the delimitation may, within 14 days of publication of this notice, submit objections in writing to:

The Municipal Demarcation Board
Private Bag X123
Centurion
0046

Fax: 086 5248643
Email: registry@demarcation.org.za

The attached form MDB 5 must please be used to object. The form is also available on www.demarcation.org.za.

MR THABO MANYONI

CHAIRPERSON: MUNICIPAL DEMARCATION BOARD

SCHEDULE

In terms of section 18(3) of the Local Government: Municipal Structures Act, 1998 (Act No. 117 of 1998), the MEC responsible for local government has determined that the municipal council consists of **81** councillors.

After having consulted the Independent Electoral Commission, The Municipal Demarcation Board has delimited the municipality into **41** wards in terms of Schedule 1 of the Act.

The number of registered voters in each ward does not vary by more than fifteen percent from the norm. The norm was determined by dividing the total number of voters on the municipal segment of the national common voters roll, namely **350112** voters on 5 March 2019, by the number of wards in the municipality.

The schedule for each ward and a map of each ward is attached. In case of a discrepancy between the map and this schedule, the map will prevail.

The ward numbers, the voting districts and voting stations in each ward, and the number of voters are as follows:

Ward 1 **comprises of a total of** 8864 **registered voters.**

MIN VOTERS 7259 **NORM** 8539 **MAX VOTERS** 9819

VOTING DISTRICT No.	VOTING STATION NAME	NUMBER OF VOTERS	SPLIT VD
43774645	MPUMUZA CRECHE	1296	
43770832	TETELEGU PRIMARY SCHOOL	1022	
43770854	PHAYIPHINI HIGH SCHOOL	1419	
43770865	ENTOKOZWENI SPECIAL SCHOOL	976	
43772575	VEZOKUHLE PRIMARY SCHOOL	1531	
43773622	LADUMA HIGH SCHOOL	1593	
43775275	FREE AFRICAN CONGREGATIONAL CHURCH (FACC)	1027	

Ward 2 **comprises of a total of** 8039 **registered voters.**

MIN VOTERS 7259 **NORM** 8539 **MAX VOTERS** 9819

VOTING DISTRICT No.	VOTING STATION NAME	NUMBER OF VOTERS	SPLIT VD
43771226	MBUBU GOSPEL CHURCH	938	
43770922	SWEETWATERS PRIMARY SCHOOL	1100	
43770876	NOBANDA LOWER PRIMARY SCHOOL	1148	
43770843	SIYANDA HIGH SCHOOL	1205	
43771237	THEMBENI GOSPEL CHURCH	931	
43773712	BHEKIZIZWE PRIMARY SCHOOL	1503	
43775321	KWANOMUSA PRE-SCHOOL	536	
43774746	METHODIST CHURCH	678	

Ward 3 **comprises of a total of** 7854 **registered voters.**

MIN VOTERS 7259 **NORM** 8539 **MAX VOTERS** 9819

VOTING DISTRICT No.	VOTING STATION NAME	NUMBER OF VOTERS	SPLIT VD
43771259	AFRICAN GOSPEL CHURCH	460	
43771248	MARIA MEMORIAL PRIMARY SCHOOL	1118	
43771260	ZUZULWAZI JUNIOR SECONDARY SCHOOL	793	
43771305	MQHATHI PRIMARY SCHOOL	1466	
43774308	JUBULANI PRIMARY SCHOOL	1195	
43775343	SIWELILE PRIMARY SCHOOL	658	
43770955	NXAMALALA HALL	2164	

Ward 4 **comprises of a total of** 7387 **registered voters.**

MIN VOTERS 7259 **NORM** 8539 **MAX VOTERS** 9819

VOTING DISTRICT No.	VOTING STATION NAME	NUMBER OF VOTERS	SPLIT VD
43771046	DLOKWAKHE JUNIOR PRIMARY SCHOOL	1573	
43771316	NDELESHANE PRIMARY SCHOOL	1512	
43773611	HENLEY PRIMARY SCHOOL	1545	
43771024	KWASHANGE PRIMARY SCHOOL	1468	
43774274	QOQISIZWE HIGH SCHOOL	720	
43775534	HENLEY DAM UMNGENI WATER	569	Y

Ward 5 comprises of a total of 9741 **registered voters.**

MIN VOTERS 7259 **NORM** 8539 **MAX VOTERS** 9819

VOTING DISTRICT No.	VOTING STATION NAME	NUMBER OF VOTERS	SPLIT VD
43771091	KWANGUBENI PRIMARY SCHOOL	1402	
43771079	INGQWANGELE HIGH SCHOOL	1171	
43771068	ZANINI CHURCH	837	
43771103	XIMBA TRIBAL AUTHORITY	957	
43771271	ZAMELISIZWE PRIMARY SCHOOL	1039	
43771057	KWAMNYANDU PRIMARY SCHOOL	1587	
43771080	KWANOSHEZI COMMUNITY HALL	547	
43775354	FREE CHURCH	814	
43771035	LUTHERAN CHURCH	1387	

Ward 6 comprises of a total of 8518 **registered voters.**

MIN VOTERS 7259 **NORM** 8539 **MAX VOTERS** 9819

VOTING DISTRICT No.	VOTING STATION NAME	NUMBER OF VOTERS	SPLIT VD
43771327	MLUNGISI HIGH SCHOOL	994	
43771338	DINDI PRIMARY SCHOOL	559	
43771204	MVUNULO SENIOR SECONDARY SCHOOL	1157	
43771192	ZULU CONGREGATIONAL CHURCH	928	
43771181	QANDA PRIMARY SCHOOL	1351	
43771158	INHLANGENI PRIMARY SCHOOL	1100	
43771114	KWAMSINGA PRIMARY SCHOOL	933	
43770900	IWAHLANGA PRIMARY SCHOOL	951	
43775365	CHICKEN PROJECT HALL	545	

Ward 7 comprises of a total of 8037 **registered voters.**

MIN VOTERS 7259 **NORM** 8539 **MAX VOTERS** 9819

VOTING DISTRICT No.	VOTING STATION NAME	NUMBER OF VOTERS	SPLIT VD
43771169	KWAMNCANE HIGH SCHOOL	1290	
43775398	VULINDLELA NORTH COMMUNITY HALL	363	
43775387	SIYAKHANYA CRECHE	411	
43775376	VDA OFFICE - KARAWONDI	575	
43771372	MAFUNZE TRADITIONAL COURT	961	
43771361	NKABINI CHURCH	450	
43771350	MAGWENYANE BRANCH OFFICE	1276	
43771349	APOSTOLIC FAITH MISSION	1352	
43771215	MBABANE CRECHE	1359	

Ward 8 comprises of a total of 7779 registered voters.

MIN VOTERS 7259 **NORM** 8539 **MAX VOTERS** 9819

VOTING DISTRICT No.	VOTING STATION NAME	NUMBER OF VOTERS	SPLIT VD
43771406	SIKHULULIWE HIGH SCHOOL	1572	
43771417	ZWELIYAZUZA PRIMARY SCHOOL	1481	
43771428	KUHLEKONKE HIGH SCHOOL	1392	
43771439	EMASWAZINI PRIMARY SCHOOL	1216	
43771462	MAGWENYANE CRECHE	411	
43774285	IMBALENHLE CRECHE	418	
43774320	KWAMADLALA HALL	696	
43774454	SIYATHUTHUKA CRECHE	593	

Ward 9 comprises of a total of 8803 registered voters.

MIN VOTERS 7259 **NORM** 8539 **MAX VOTERS** 9819

VOTING DISTRICT No.	VOTING STATION NAME	NUMBER OF VOTERS	SPLIT VD
43771293	SANELISIWE PRIMARY SCHOOL	529	
43775400	REFORMED CHURCH	1019	
43771440	NGCENDOMHLOPHE HIGH SCHOOL	1349	
43771451	KHOBOGWANE PRIMARY SCHOOL	822	
43771013	CAPRISA HALL	1000	
43771282	SILINDOKUHLE PRIMARY SCHOOL	660	
43775411	NGCEDOMHLOPHE HALL	963	
43771002	EMAFAKATHINI PRIMARY SCHOOL	1533	
43770999	SIBANESIHLE HIGH SCHOOL	928	

Ward 10 comprises of a total of 7730 **registered voters.**

MIN VOTERS 7259 **NORM** 8539 **MAX VOTERS** 9819

VOTING DISTRICT No.	VOTING STATION NAME	NUMBER OF VOTERS	SPLIT VD
43950944	THANDOKUHLE CRECHE AZALEA	1913	
43951091	VUBAMASI TRANSIST CAMP	864	
43950641	AZALEA CHURCH	1758	
43950922	KWAPATA HALL(UNIT S)	1806	
43950933	KWAPATA MUSJID & ISLAMIC COMMUNITY CENTRE	674	
43951215	KHETHINDLELENHLE PRIMARY SCHOOL	715	

Ward 11 comprises of a total of 9679 **registered voters.**

MIN VOTERS 7259 **NORM** 8539 **MAX VOTERS** 9819

VOTING DISTRICT No.	VOTING STATION NAME	NUMBER OF VOTERS	SPLIT VD
43950663	SNATHING COMMUNITY HALL	2624	
43950674	JALI'S PLACE	1834	
43950775	NHLAZATSHE COMMUNITY HALL	2068	
43950887	EDENDALE ASSEMBLY OF GOD	1767	
43951147	UNIT H CHURCH	617	
43951226	MAGABA METHODIST CHURCH	769	

Ward 12 comprises of a total of 7872 **registered voters.**

MIN VOTERS 7259 **NORM** 8539 **MAX VOTERS** 9819

VOTING DISTRICT No.	VOTING STATION NAME	NUMBER OF VOTERS	SPLIT VD
43770933	MGODINI CRECHE	653	
43950786	GEORGETOWN HIGH SCHOOL	1046	
43950898	EDENDALE TECHNICAL HIGH SCHOOL	1155	
43950753	YMCA HALL	1268	
43950988	ESIGODINI PRIMARY SCHOOL	2606	
43950742	ST MARTINS CHURCH	1144	

Ward 13 comprises of a total of 9245 **registered voters.**

MIN VOTERS 7259 **NORM** 8539 **MAX VOTERS** 9819

VOTING DISTRICT No.	VOTING STATION NAME	NUMBER OF VOTERS	SPLIT VD
43951079	BUFFER STRIP HALL	1583	
43951428	GRANGE ASSEMBLY OF GOD	774	
43951169	SLANGSPRUIT PRIMARY SCHOOL	2952	

43951237	UMVUZO HIGH SCHOOL	1841
43951002	HLELINGOMUSO PRIMARY SCHOOL	1261
43950865	NJABULO`S STORE	834

Ward 14 comprises of a total of 8089 **registered voters.**

MIN VOTERS 7259 **NORM** 8539 **MAX VOTERS** 9819

VOTING DISTRICT No.	VOTING STATION NAME	NUMBER OF VOTERS	SPLIT VD
43951248	SILWANETSHE PRIMARY SCHOOL	1849	
43951035	KWABHAKABHA HALL	2199	
43950955	THANDOKHULE PRE-SCHOOL	1818	
43950999	WILLOWFONTEIN INTERMEDIATE SCHOOL	2223	

Ward 15 comprises of a total of 8683 **registered voters.**

MIN VOTERS 7259 **NORM** 8539 **MAX VOTERS** 9819

VOTING DISTRICT No.	VOTING STATION NAME	NUMBER OF VOTERS	SPLIT VD
43950540	MEHLOKAZULU HIGH SCHOOL	2911	
43950584	FEZOKHULE PRIMARY SCHOOL	1999	
43951103	FEDSEM HOUSE OF PRAYER	1900	
43951259	UNIT 18 COMMUNITY HALL	1873	

Ward 16 comprises of a total of 8309 **registered voters.**

MIN VOTERS 7259 **NORM** 8539 **MAX VOTERS** 9819

VOTING DISTRICT No.	VOTING STATION NAME	NUMBER OF VOTERS	SPLIT VD
43951158	BONGUDUNGA HIGH SCHOOL	1610	
43950573	UNIT J HALL	2271	
43950821	PATA SECONDARY SCHOOL	2291	
43951271	VULAMEHLO COMMUNITY CRECHE	1021	
43951260	ZENZELENI PRE-SCHOOL	1116	

Ward 17 comprises of a total of 8358 **registered voters.**

MIN VOTERS 7259 **NORM** 8539 **MAX VOTERS** 9819

VOTING DISTRICT No.	VOTING STATION NAME	NUMBER OF VOTERS	SPLIT VD
43950607	UNIT N COMMUNITY HALL	2706	
43950595	SIYANDA CRECHE	2621	
43951114	IKUSASELIHLE HIGH SCHOOL	1611	
43951282	IZWI LESIZWE SCHOOL	1420	

CONTINUES ON PAGE 258 - PART 3

This gazette is also available free online at www.gpwonline.co.za

KwaZulu-Natal Province
KwaZulu-Natal Provinsie
Isifundazwe saKwaZulu-Natali

Provincial Gazette • Provinsiale Koerant • Igazethi Yesifundazwe

(Registered at the post office as a newspaper) • (As 'n nuusblad by die poskantoor geregistreer)
(Irejistiwee njengephephandaba eposihhovisi)

PIETERMARITZBURG

Vol. 14 | 1 OCTOBER 2020 | No. 2218
1 OKTOBER 2020
1 KUMFUMFU 2020

Part 3 of 4

We all have the power to prevent AIDS

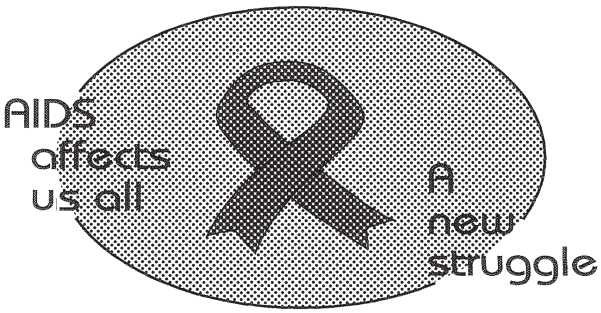

Prevention is the cure

AIDS
HELPLINE
0800 012 322
DEPARTMENT OF HEALTH

N.B. The Government Printing Works will not be held responsible for the quality of "Hard Copies" or "Electronic Files" submitted for publication purposes

ISSN 1994-4558
9 771994 455008
02218

Ward 18 comprises of a total of 8282 registered voters.

MIN VOTERS 7259 **NORM** 8539 **MAX VOTERS** 9819

VOTING DISTRICT No.	VOTING STATION NAME	NUMBER OF VOTERS	SPLIT VD
43950977	MPUMELELO PRIMARY SCHOOL	2977	
43951204	ONE LIFE CHURCH - FRANCE	1832	
43951439	THORNVILLE CHURCH	592	
43951046	FRANCE BIG HOUSE	2881	

Ward 19 comprises of a total of 9328 registered voters.

MIN VOTERS 7259 **NORM** 8539 **MAX VOTERS** 9819

VOTING DISTRICT No.	VOTING STATION NAME	NUMBER OF VOTERS	SPLIT VD
43950843	FUNULWAZI SCHOOL	1763	
43950696	NDABENHLE PRIMARY SCHOOL	1800	
43951417	OLD HOSTEL YOUTH CENTRE	637	
43950539	MFUNDWENHLE PRIMARY SCHOOL	1846	
43950517	IMBALI LODGE (TEHUIS)	1089	
43950506	SIZAMOKUHLE CRECHE	1036	
43950854	IMBALI HALL STAGE 1	1157	

Ward 20 comprises of a total of 8678 registered voters.

MIN VOTERS 7259 **NORM** 8539 **MAX VOTERS** 9819

VOTING DISTRICT No.	VOTING STATION NAME	NUMBER OF VOTERS	SPLIT VD
43950652	MIRIAM ZULU PRE-PRIMARY SCHOOL	2328	
43775286	AFRICAN CHURCH (KWANZIMANDE)	827	
43950731	MNTUNGWA SHOP	1577	
43950720	CALUZA PRIMARY SCHOOL	2634	
43950719	CALUZA SPORTS FIELDS	1312	

Ward 21 comprises of a total of 7988 registered voters.

MIN VOTERS 7259 **NORM** 8539 **MAX VOTERS** 9819

VOTING DISTRICT No.	VOTING STATION NAME	NUMBER OF VOTERS	SPLIT VD
43951136	GUGULETHU SUPERMARKET	1553	
43951057	DAMBUZA COMMUNITY DEVELOPMENT TRUST (DAM	860	
43950810	MTHUTHUZELI CRECHE	1133	
43950809	DUMBUZA HALL	2326	
43950797	SANZWILE PRIMARY SCHOOL	2116	

Ward 22 comprises of a total of 8820 registered voters.

MIN VOTERS 7259 **NORM** 8539 **MAX VOTERS** 9819

VOTING DISTRICT No.	VOTING STATION NAME	NUMBER OF VOTERS	SPLIT VD
43950832	MTHETHOMUSHA PRIMARY SCHOOL	2295	
43950764	PLESSISLAER COMMUNITY HALL	1731	
43951068	HENRYVILLE PRIMARY SCHOOL	1143	
43951293	UNITING PRESBYTERIAN CHURCH	1453	
43950528	SINAMUVA PRIMARY SCHOOL	2198	

Ward 23 comprises of a total of 8422 registered voters.

MIN VOTERS 7259 **NORM** 8539 **MAX VOTERS** 9819

VOTING DISTRICT No.	VOTING STATION NAME	NUMBER OF VOTERS	SPLIT VD
43950630	SUTHERLANDS CRECHE	2035	
43950618	ASHDOWN PRIMARY SCHOOL	5214	
43950494	ONE LIFE CHURCH IMBALI	1173	

Ward 24 comprises of a total of 8686 registered voters.

MIN VOTERS 7259 **NORM** 8539 **MAX VOTERS** 9819

VOTING DISTRICT No.	VOTING STATION NAME	NUMBER OF VOTERS	SPLIT VD
43950461	NATAL RALLY CLUB	2291	
43950472	THE GRANGE PRIMARY SCHOOL	3357	
43950483	ONE LIFE CHURCH BISLEY	1871	
43951316	BISLEY HEIGHTS TEMPORAL VOTING STATION (TENT	1167	

Ward 25 comprises of a total of 8005 registered voters.

MIN VOTERS 7259 **NORM** 8539 **MAX VOTERS** 9819

VOTING DISTRICT No.	VOTING STATION NAME	NUMBER OF VOTERS	SPLIT VD
43950304	CARTER HIGH SCHOOL	1891	
43950281	FULL GOSPEL CHURCH	2573	
43950292	ALL SAINTS UNITED CHURCH	3541	

Ward 26 comprises of a total of 9083 registered voters.

MIN VOTERS 7259 **NORM** 8539 **MAX VOTERS** 9819

VOTING DISTRICT No.	VOTING STATION NAME	NUMBER OF VOTERS	SPLIT VD
43950326	PRESTBURY PRIMARY SCHOOL	2597	
43950315	CLARENDON PRIMARY SCHOOL	2334	
43951327	CHURCH IN PIETERMARITZBURG	1022	

43951181	LINPARK HIGH SCHOOL	1271	
43950337	PIET RETIEF PRIMARY SCHOOL	1446	
43951170	PEACEVALLEY 3 OPEN SPACE (TENT)	413	

Ward 27 comprises of a total of 7672 **registered voters.**

MIN VOTERS 7259 **NORM** 8539 **MAX VOTERS** 9819

VOTING DISTRICT No.	VOTING STATION NAME	NUMBER OF VOTERS	SPLIT VD
43950708	DEPARTMENT OF TRANSPORT LICENSING SERVICES	1744	
43951305	CALVARY FELLOWSHIP	651	
43950393	JAN RICHTER CENTRE	1808	
43950360	DEPARTMENT OF EDUCATION OFFICES - BOOM STR	2185	
43951338	F E T COLLEGE MIDLANDS CAMPUS	1284	

Ward 28 comprises of a total of 9169 **registered voters.**

MIN VOTERS 7259 **NORM** 8539 **MAX VOTERS** 9819

VOTING DISTRICT No.	VOTING STATION NAME	NUMBER OF VOTERS	SPLIT VD
43950056	KHARINA SECONDARY SCHOOL	2496	
43950090	HEATHER SECONDARY SCHOOL	2411	
43950089	RIDGE VIEW PRIMARY SCHOOL	1744	
43950078	SILVER HEIGHTS SECONDARY SCHOOL	1202	
43950067	SUNCREST PRIMARY SCHOOL	1316	

Ward 29 comprises of a total of 9532 **registered voters.**

MIN VOTERS 7259 **NORM** 8539 **MAX VOTERS** 9819

VOTING DISTRICT No.	VOTING STATION NAME	NUMBER OF VOTERS	SPLIT VD
43951080	COPESVILLE SPORTS GROUND HALL	2001	
43951350	HANNIVILLE COMMUNITY HALL	1671	
43951361	SWAPO B OPEN FIELD (TENT)	1379	
43950023	COPESVILLE PRIMARY SCHOOL	1000	Y
43950034	ALLANDALE STEAK DEN	1189	
43950012	COPESVILLE SECONDARY SCHOOL	2292	Y

Ward 30 comprises of a total of 9707 **registered voters.**

MIN VOTERS 7259 **NORM** 8539 **MAX VOTERS** 9819

VOTING DISTRICT No.	VOTING STATION NAME	NUMBER OF VOTERS	SPLIT VD
43950012	COPESVILLE SECONDARY SCHOOL	105	Y
43950102	ORIENT HEIGHTS PRIMARY SCHOOL	2438	

43951192	UMSILINGA PRIMARY SCHOOL	2624
43950113	ALLANDALE PRIMARY SCHOOL	2382
43950045	SPRINGHAVEN PRIMARY SCHOOL	2158

Ward 31 comprises of a total of 9609 registered voters.

MIN VOTERS 7259 **NORM** 8539 **MAX VOTERS** 9819

VOTING DISTRICT No.	VOTING STATION NAME	NUMBER OF VOTERS	SPLIT VD
43950124	NORTHDALE TECH	2092	
43950135	ROSEFERN PRIMARY SCHOOL	1477	
43950146	BOMBAY CIVIC CENTRE	2977	
43950157	NORTHLANDS PRIMARY SCHOOL	1228	
43951349	CHRISTIAN CENTRE	1078	
43951372	RAMATHA ROAD PRIMARY SCHOOL	757	

Ward 32 comprises of a total of 9036 registered voters.

MIN VOTERS 7259 **NORM** 8539 **MAX VOTERS** 9819

VOTING DISTRICT No.	VOTING STATION NAME	NUMBER OF VOTERS	SPLIT VD
43950168	EPS SECONDARY SCHOOL	1670	
43951440	HOUSE OF PRAYER	177	
43950179	WOODLANDS COMMUNITY HALL	2815	
43950270	BERG STREET PRIMARY SCHOOL	1554	
43950359	AMY BIEL CENTRE	2820	

Ward 33 comprises of a total of 9378 registered voters.

MIN VOTERS 7259 **NORM** 8539 **MAX VOTERS** 9819

VOTING DISTRICT No.	VOTING STATION NAME	NUMBER OF VOTERS	SPLIT VD
43950371	RUBY ALLISON HOMES	1733	
43950427	SCOTTSVILLE PRIMARY SCHOOL	3292	
43950348	SHRI VISHNU PRIMARY SCHOOL	3672	
43951383	DUT RIVERSIDE	681	

Ward 34 comprises of a total of 8894 registered voters.

MIN VOTERS 7259 **NORM** 8539 **MAX VOTERS** 9819

VOTING DISTRICT No.	VOTING STATION NAME	NUMBER OF VOTERS	SPLIT VD
43950023	COPESVILLE PRIMARY SCHOOL	1513	Y
43950180	EASTWOOD COMMUNITY HALL	2082	
43950191	PANORAMA PRIMARY SCHOOL	2021	

43950203	EASTWOOD PRIMARY SCHOOL	1426
43951394	CINDERELLA DROP - IN CENTRE	1852

Ward 35 comprises of a total of 9525 **registered voters.**

MIN VOTERS 7259 **NORM** 8539 **MAX VOTERS** 9819

VOTING DISTRICT No.	VOTING STATION NAME	NUMBER OF VOTERS	SPLIT VD
43950247	SOBANTU HALL	3310	
43950438	LINCOLN MEADE OPEN SPACE (TENT)	2696	
43950258	SOBANTU HIGH SCHOOL	1582	
43950269	ARTHUR BLAXALL SCHOOL	1937	

Ward 36 comprises of a total of 7855 **registered voters.**

MIN VOTERS 7259 **NORM** 8539 **MAX VOTERS** 9819

VOTING DISTRICT No.	VOTING STATION NAME	NUMBER OF VOTERS	SPLIT VD
43950405	WINSTON CHURCHILL THEATRE	2147	
43950416	PELHAM PRIMARY SCHOOL	3143	
43950966	CLELAND COMMUNITY HALL	1817	
43951406	CEBULA HOUSE FORMATION	748	

Ward 37 comprises of a total of 8044 **registered voters.**

MIN VOTERS 7259 **NORM** 8539 **MAX VOTERS** 9819

VOTING DISTRICT No.	VOTING STATION NAME	NUMBER OF VOTERS	SPLIT VD
43950450	WESLEY METHODIST CHURCH	3141	
43780013	ASHBURTON HALL	1988	
43780024	SAKHA SPORTS FIELD (TENT)	1392	
43780035	ASHBURTON TRAINING CENTRE (CLUB HOUSE)	111	
43950449	DUTCH REFORMED CHURCH HAYFIELDS	1412	

Ward 38 comprises of a total of 7543 **registered voters.**

MIN VOTERS 7259 **NORM** 8539 **MAX VOTERS** 9819

VOTING DISTRICT No.	VOTING STATION NAME	NUMBER OF VOTERS	SPLIT VD
43773701	BISHOPSTOWE COMMUNUTY HALL	483	
43950214	PENTECOSTAL GOSPEL MISSION	1307	
43950225	MCCARTHY PRIMARY SCHOOL	2868	
43950236	THEMBALIHLE MASAKHANE CRECHE	2885	

Ward 39 comprises of a total of 7430 **registered voters.**

MIN VOTERS 7259 **NORM** 8539 **MAX VOTERS** 9819

VOTING DISTRICT No.	VOTING STATION NAME	NUMBER OF VOTERS	SPLIT VD
43771383	SONGOZIMA PRIMARY SCHOOL	1824	
43772160	GUDLINTABA PRIMARY SCHOOL	550	
43772159	NTABENDE HIGH SCHOOL	775	
43771394	EKHOKWANE PRIMARY SCHOOL	1521	
43772171	JUBANE PRIMARY SCHOOL	376	
43771147	KWAMBHELE CHURCH	392	
43771136	HEMU-HEMU PRIMARY SCHOOL	901	
43771125	MBUMBANE AFRICAN CHURCH	678	
43772148	MDUTSHINI PRIMARY SCHOOL	413	

Ward 40 comprises of a total of 7673 **registered voters.**

MIN VOTERS 7259 **NORM** 8539 **MAX VOTERS** 9819

VOTING DISTRICT No.	VOTING STATION NAME	NUMBER OF VOTERS	SPLIT VD
43775310	MOUNTAIN HOME SCHOOL	576	
43770944	EZIBOVINI COMMUNITY HALL	713	
43773600	MASHAKA PRIMARY SCHOOL	1024	
43775309	AFRICA CHURCH	366	
43775297	THULA CRECHE	614	
43770887	SHAYABANTU HIGH SCHOOL	405	
43770911	IMBUBU PRIMARY SCHOOL	458	
43770988	UMTHOQOTHO HIGH SCHOOL	1061	
43774735	EMVELWENI LUTHERAN CHURCH	690	
43770898	MBANJWA PRIMARY SCHOOL	1232	
43775534	HENLEY DAM UMNGENI WATER	20	Y
43775332	SHAYAMOYA MBUBU CRECHE	514	

Ward 41 comprises of a total of 8766 **registered voters.**

MIN VOTERS 7259 **NORM** 8539 **MAX VOTERS** 9819

VOTING DISTRICT No.	VOTING STATION NAME	NUMBER OF VOTERS	SPLIT VD
43950562	ZAMAZULU HIGH SCHOOL	1938	
43951125	EZIZAMELE PRE-SCHOOL	1395	
43951013	UNIT 14 COMMUNITY HALL	3441	
43950685	PHILANI PRIMARY SCHOOL	1992	

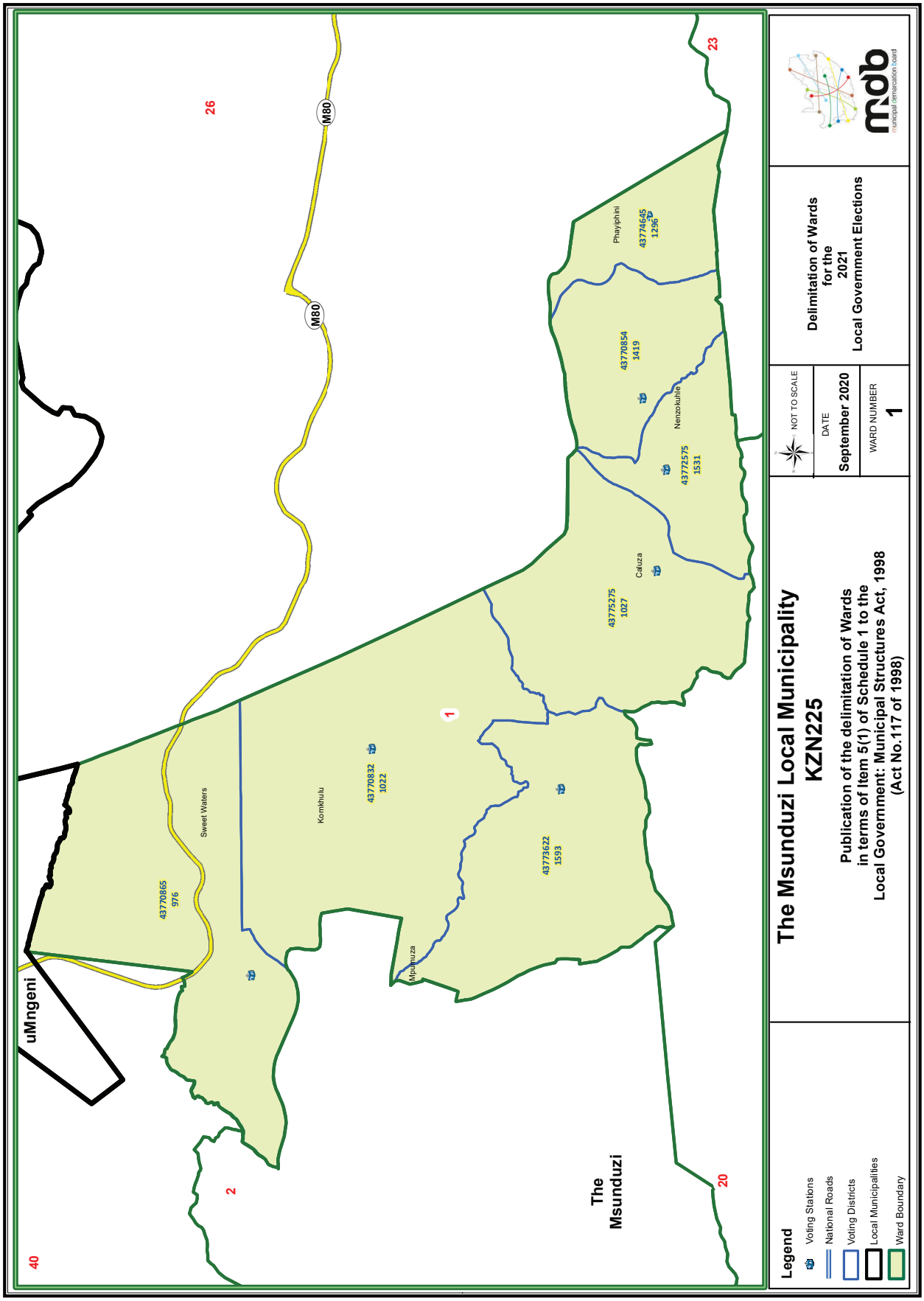
uMngeni
The Msunduzi
Sweet Waters
Komkhulu
Mpumuza
Caluza
Nenzokuhle
Phayphini
4370865
976
4370832
1022
4373622
1593
4375275
1027
4372575
1531
4370854
1419
4374645
1296
M80
M80
1
2
20
23
26
40
The Msunduzi Local Municipality
KZN225
Publication of the delimitation of Wards
in terms of Item 5(1) of Schedule 1 to the
Local Government: Municipal Structures Act, 1998
(Act No.117 of 1998)
NOT TO SCALE
DATE
September 2020
WARD NUMBER
1
Delimitation of Wards
for the
2021
Local Government Elections
mdb
municipal demarcation board
Legend
Voting Stations
National Roads
Voting Districts
Local Municipalities
Ward Boundary

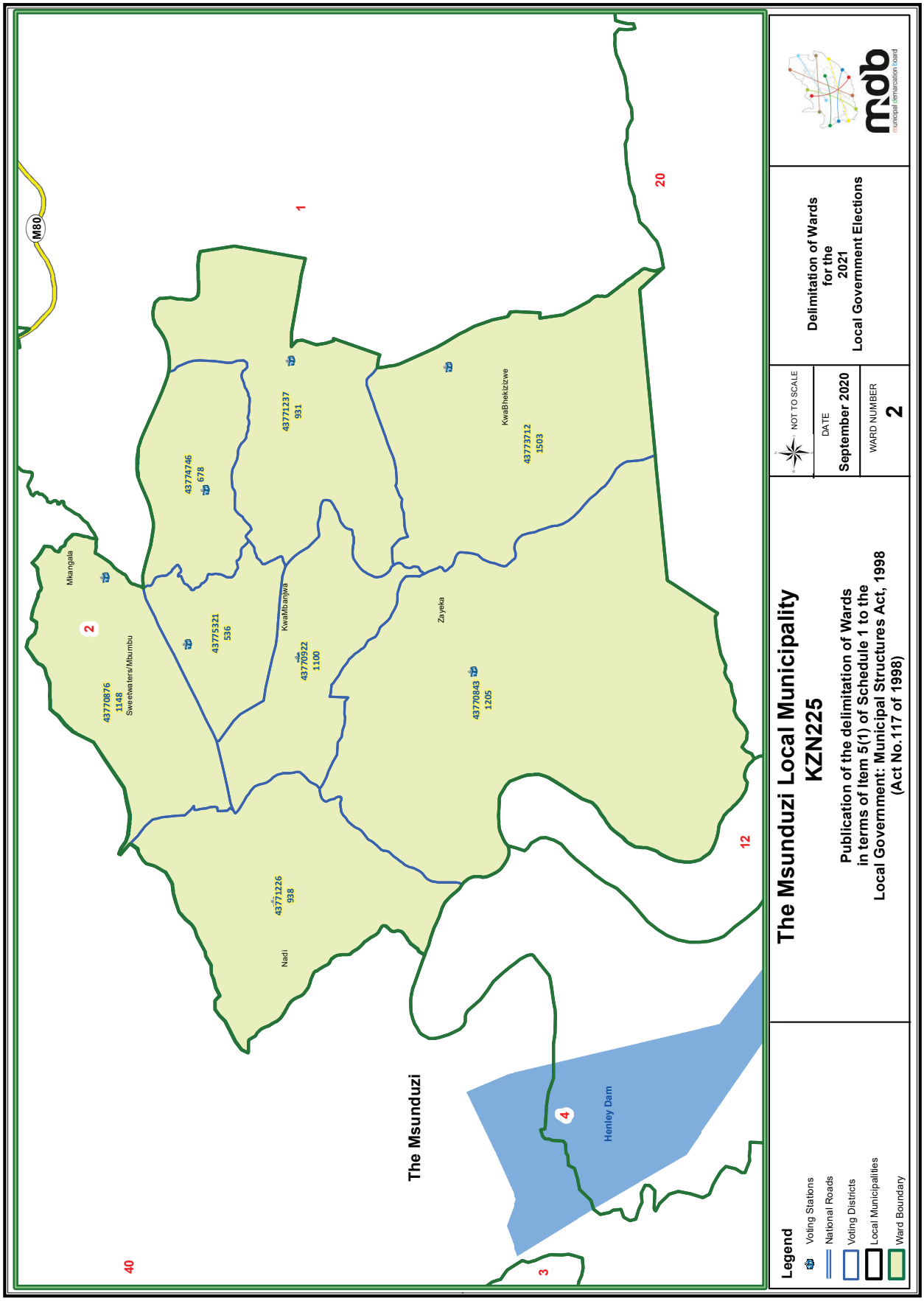
M80
1
20
12
40
3
4
2
Mkangala
43770876
1148
Sweetwaters/Mbumbu
43775321
536
43774746
678
43771237
931
KwaMbanjwa
43770922
1100
43771226
938
Nadi
Zayeka
43770843
1205
KwaBhekizizwe
43773712
1503
The Msunduzi
Henley Dam
Legend
Voting Stations
National Roads
Voting Districts
Local Municipalities
Ward Boundary
The Msunduzi Local Municipality
KZN225
Publication of the delimitation of Wards
in terms of Item 5(1) of Schedule 1 to the
Local Government: Municipal Structures Act, 1998
(Act No.117 of 1998)
NOT TO SCALE
DATE
September 2020
WARD NUMBER
2
Delimitation of Wards
for the
2021
Local Government Elections
mdb
municipal demarcation board

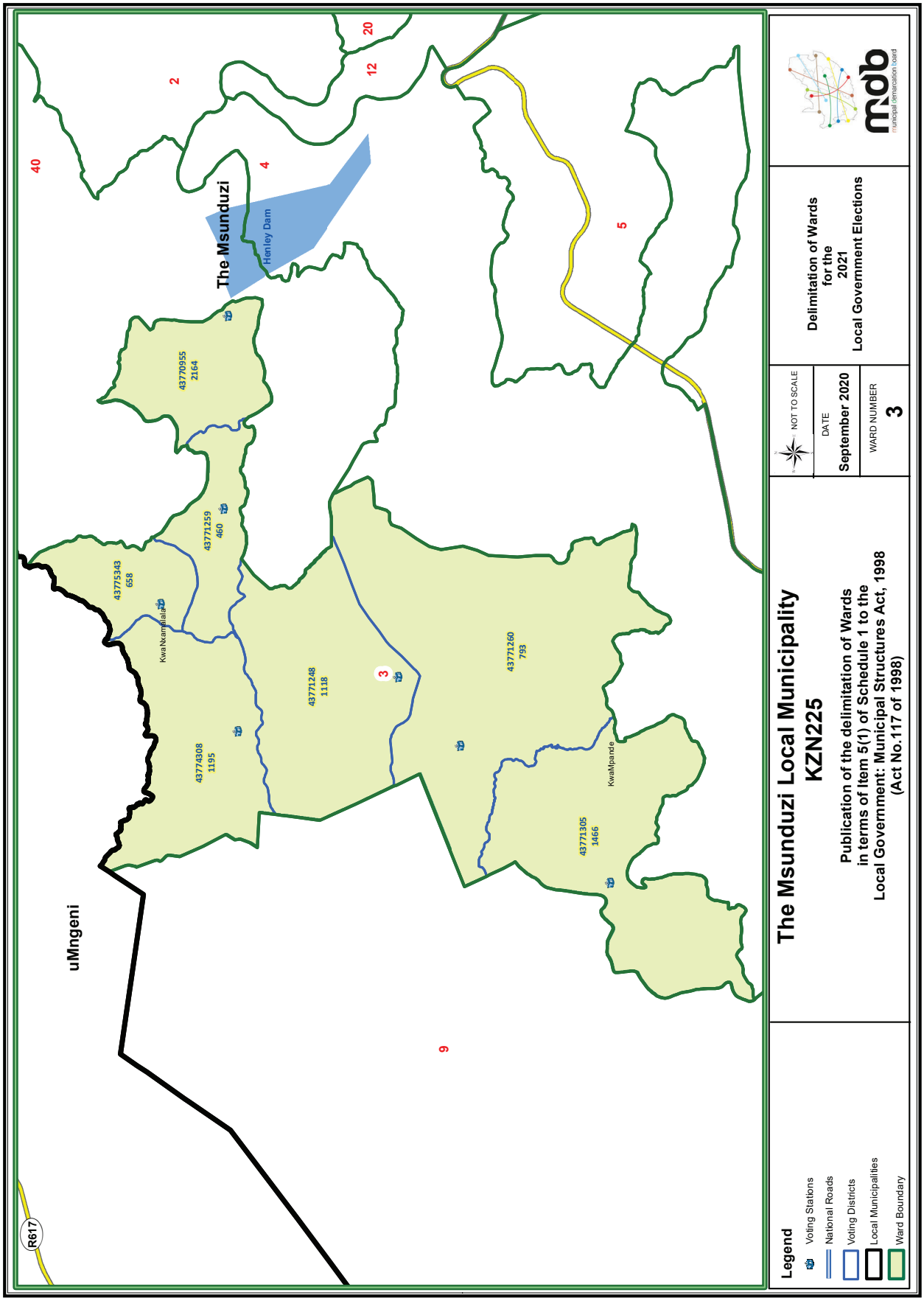
uMngeni
The Msunduzi
Henley Dam
R617
40
2
4
20
12
5
9
3
4377343
658
4377259
460
4377308
1195
4377248
1118
4377260
793
4377305
1466
4377095
2164
KwaNkampalala
KwaMpande
Legend
Voting Stations
National Roads
Voting Districts
Local Municipalities
Ward Boundary
The Msunduzi Local Municipality
KZN225
Publication of the delimitation of Wards
in terms of Item 5(1) of Schedule 1 to the
Local Government: Municipal Structures Act, 1998
(Act No.117 of 1998)
NOT TO SCALE
DATE
September 2020
WARD NUMBER
3
Delimitation of Wards
for the
2021
Local Government Elections
mdb
municipal demarcation board

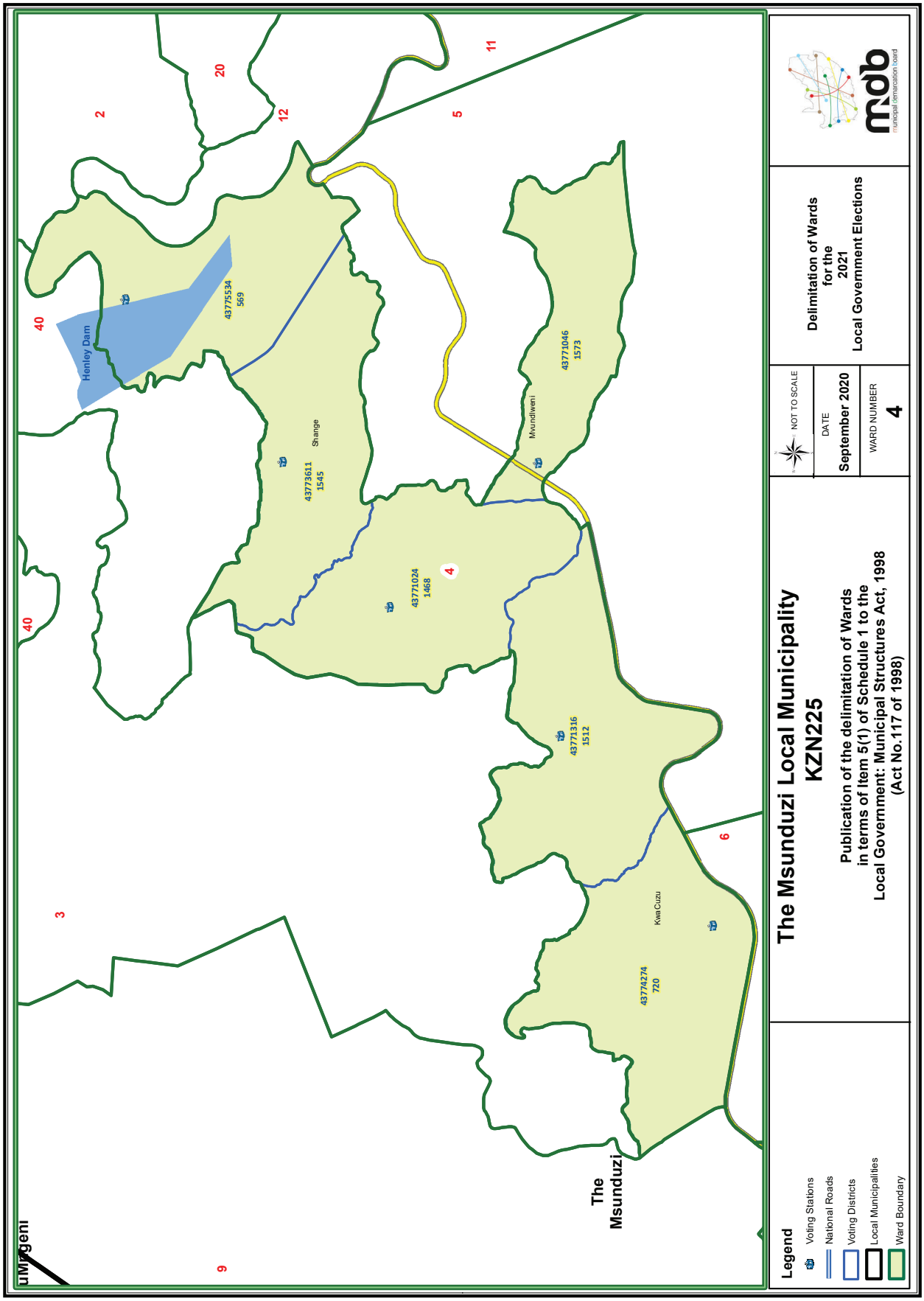
uMzinyathi
uMgeni
The Msunduzi
Henley Dam
Shange
Mvundlweni
Kwa Cuzu
2
20
12
11
5
40
40
3
9
6
4
4375534
569
4377611
1545
4377024
1468
4377316
1512
4377046
1573
4377427
720
Legend
Voting Stations
National Roads
Voting Districts
Local Municipalities
Ward Boundary
The Msunduzi Local Municipality
KZN225
Publication of the delimitation of Wards
in terms of Item 5(1) of Schedule 1 to the
Local Government: Municipal Structures Act, 1998
(Act No.117 of 1998)
NOT TO SCALE
DATE
September 2020
WARD NUMBER
4
Delimitation of Wards
for the
2021
Local Government Elections
mdb
municipal demarcation board

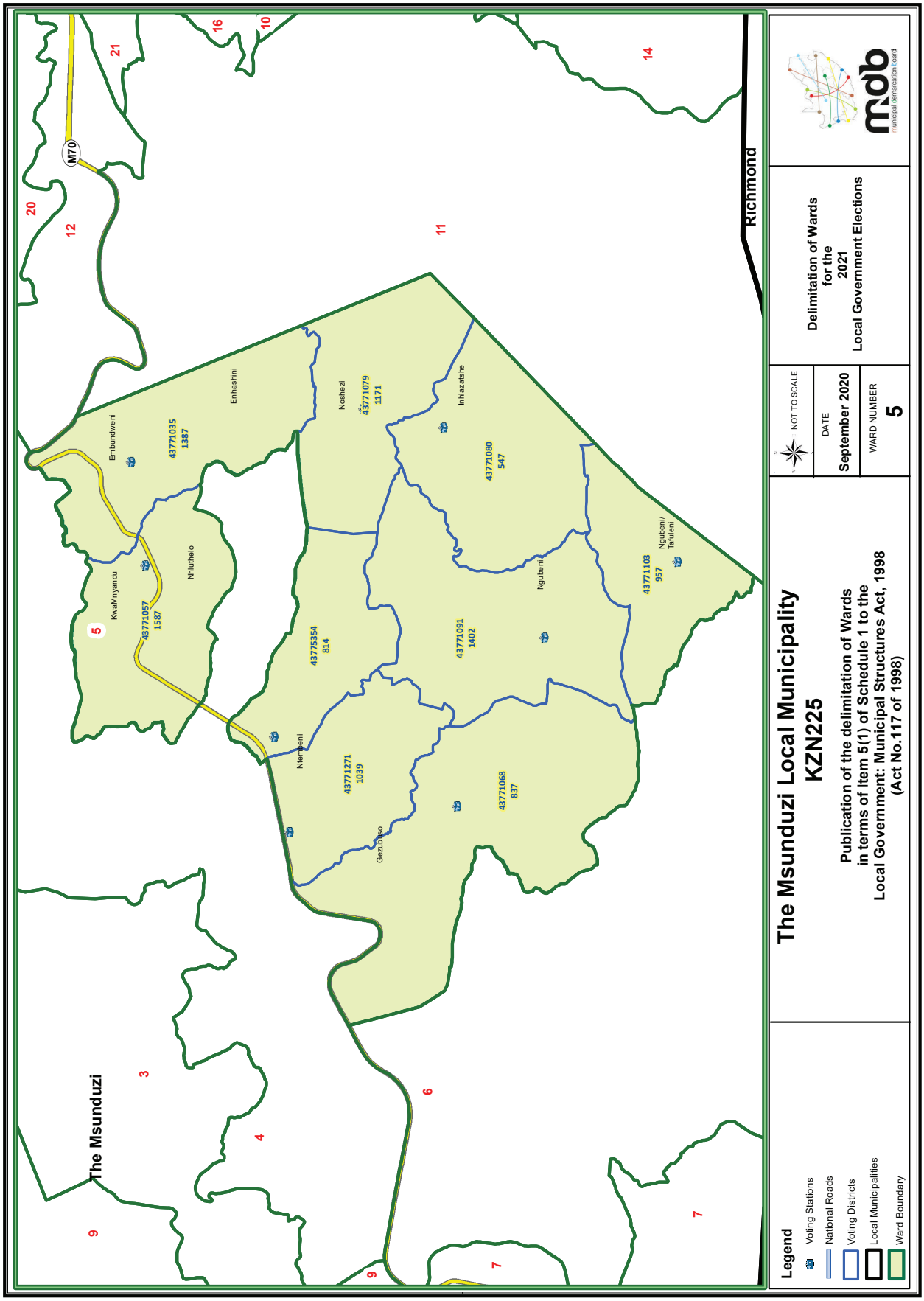
The Msunduzi Local Municipality
KZN225
Publication of the delimitation of Wards
in terms of Item 5(1) of Schedule 1 to the
Local Government: Municipal Structures Act, 1998
(Act No.117 of 1998)
Delimitation of Wards
for the
2021
Local Government Elections
NOT TO SCALE
DATE
September 2020
WARD NUMBER
5
mdb
municipal demarcation board
Legend
Voting Stations
National Roads
Voting Districts
Local Municipalities
Ward Boundary
The Msunduzi
Richmond
M70
5
Embundweni
KwaMnyandu
Nhluthelo
Enhashini
Noshezi
Inhlazatshe
Ntembeni
Gezubaso
Ngubeni
Ngubeni/
Tafuleni
43771035
1387
43771057
1587
43771079
1171
43771080
547
43775354
814
43771091
1402
43771103
957
43771271
1039
43771068
837
3
4
6
7
9
10
11
12
14
16
20
21

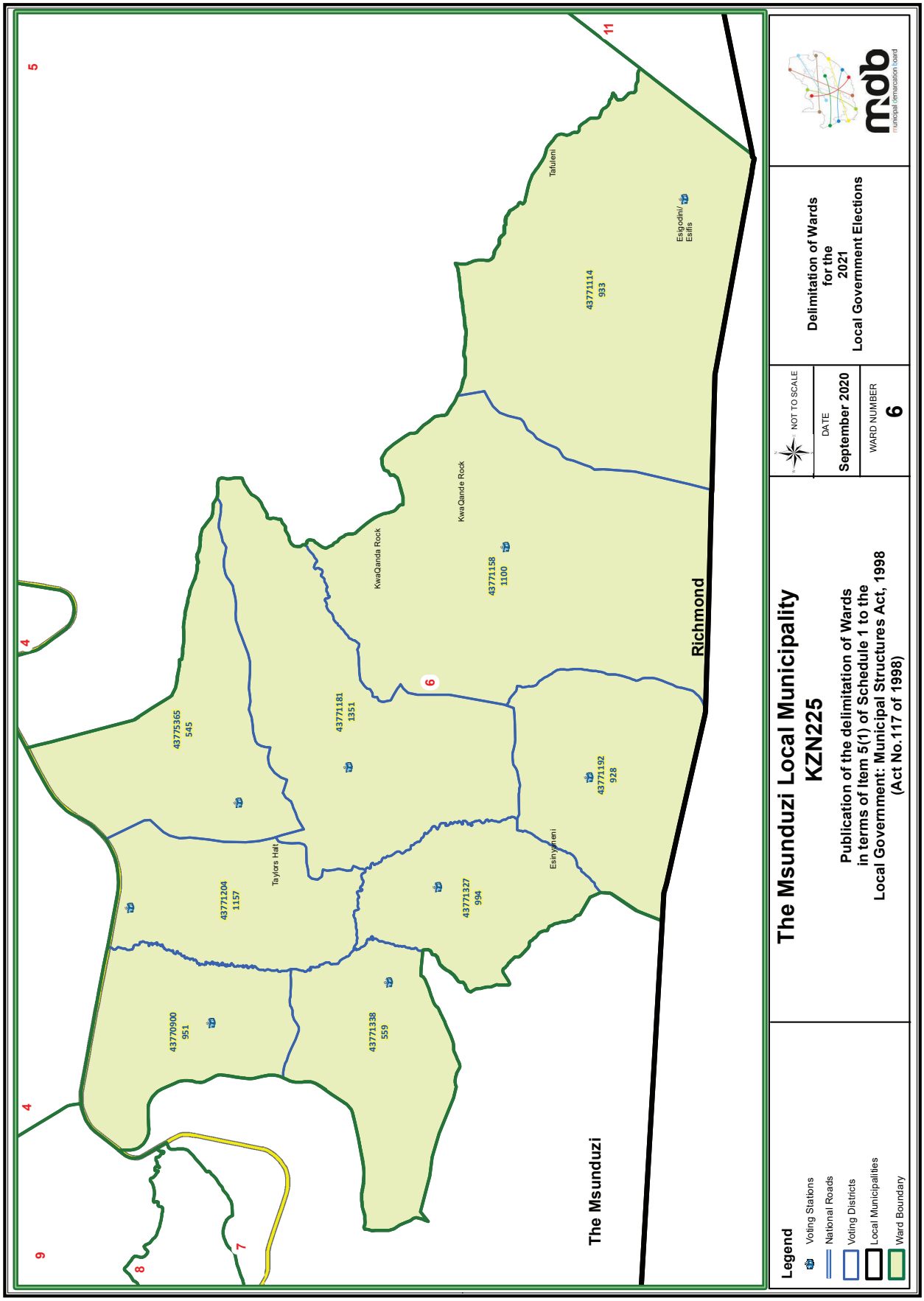
The Msunduzi Local Municipality
KZN225
Publication of the delimitation of Wards
in terms of Item 5(1) of Schedule 1 to the
Local Government: Municipal Structures Act, 1998
(Act No.117 of 1998)
Delimitation of Wards
for the
2021
Local Government Elections
NOT TO SCALE
DATE
September 2020
WARD NUMBER
6
mdb
municipal demarcation board
Legend
Voting Stations
National Roads
Voting Districts
Local Municipalities
Ward Boundary
The Msunduzi
Richmond
KwaQanda Rock
KwaQanda Rock
Taylors Half
Esinyameni
Tafuleni
Esigodini/
Esifis
43770900
951
43775365
545
43771204
1157
43771181
1351
43771338
559
43771327
994
43771158
1100
43771192
928
43771114
933
4
4
5
6
7
8
9
11

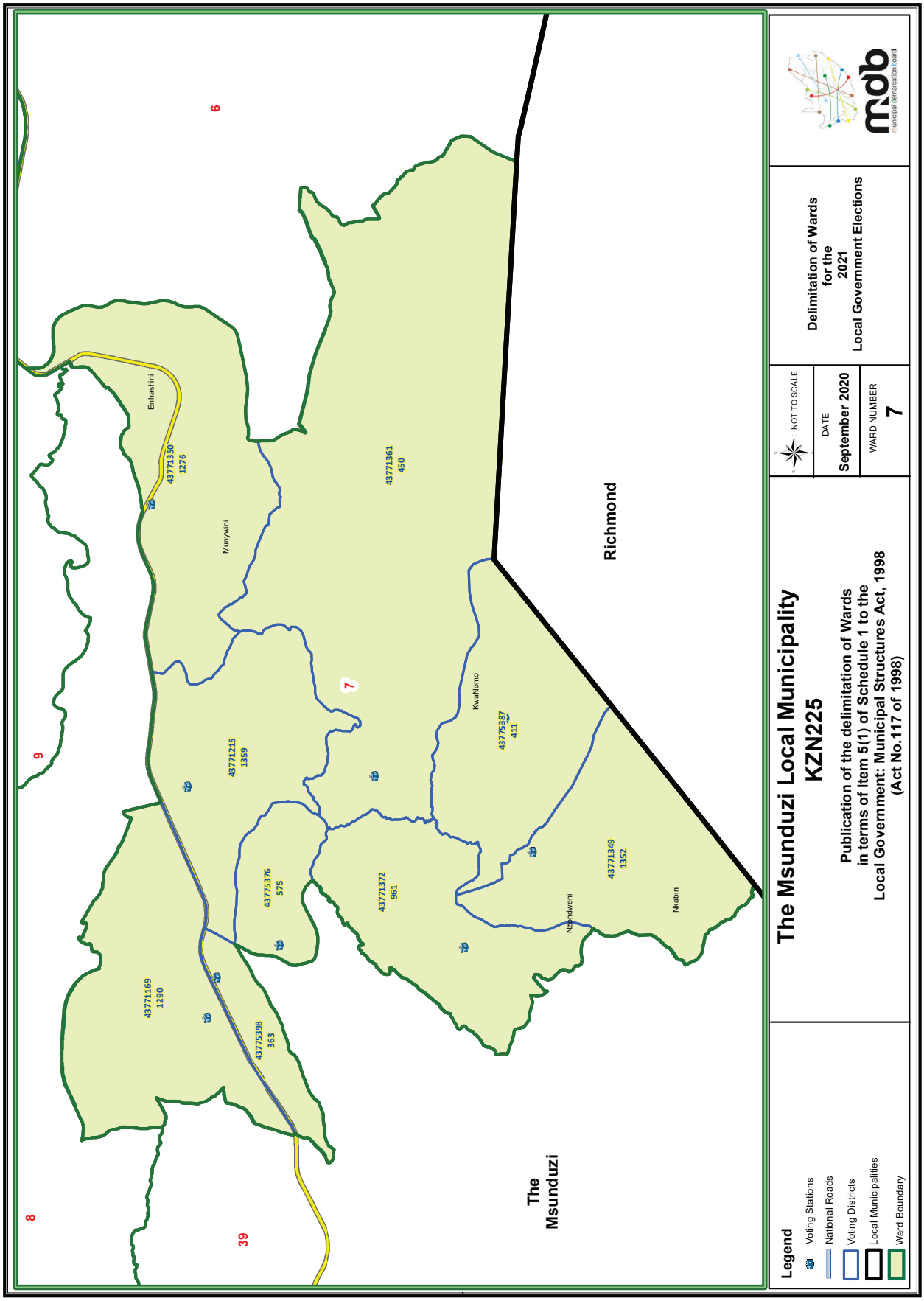
Enhashini
43771350
1276
Munywini
43771361
450
Richmond
KwaNomo
43775387
411
43771215
1359
7
43775376
575
43771372
961
Nzondweni
43771349
1352
Nikabini
43771169
1290
43775398
363
The
Msunduzi
8
9
6
39
Legend
Voting Stations
National Roads
Voting Districts
Local Municipalities
Ward Boundary
The Msunduzi Local Municipality
KZN225
Publication of the delimitation of Wards
in terms of Item 5(1) of Schedule 1 to the
Local Government: Municipal Structures Act, 1998
(Act No.117 of 1998)
NOT TO SCALE
DATE
September 2020
WARD NUMBER
7
Delimitation of Wards
for the
2021
Local Government Elections
mdb
municipal demarcation board

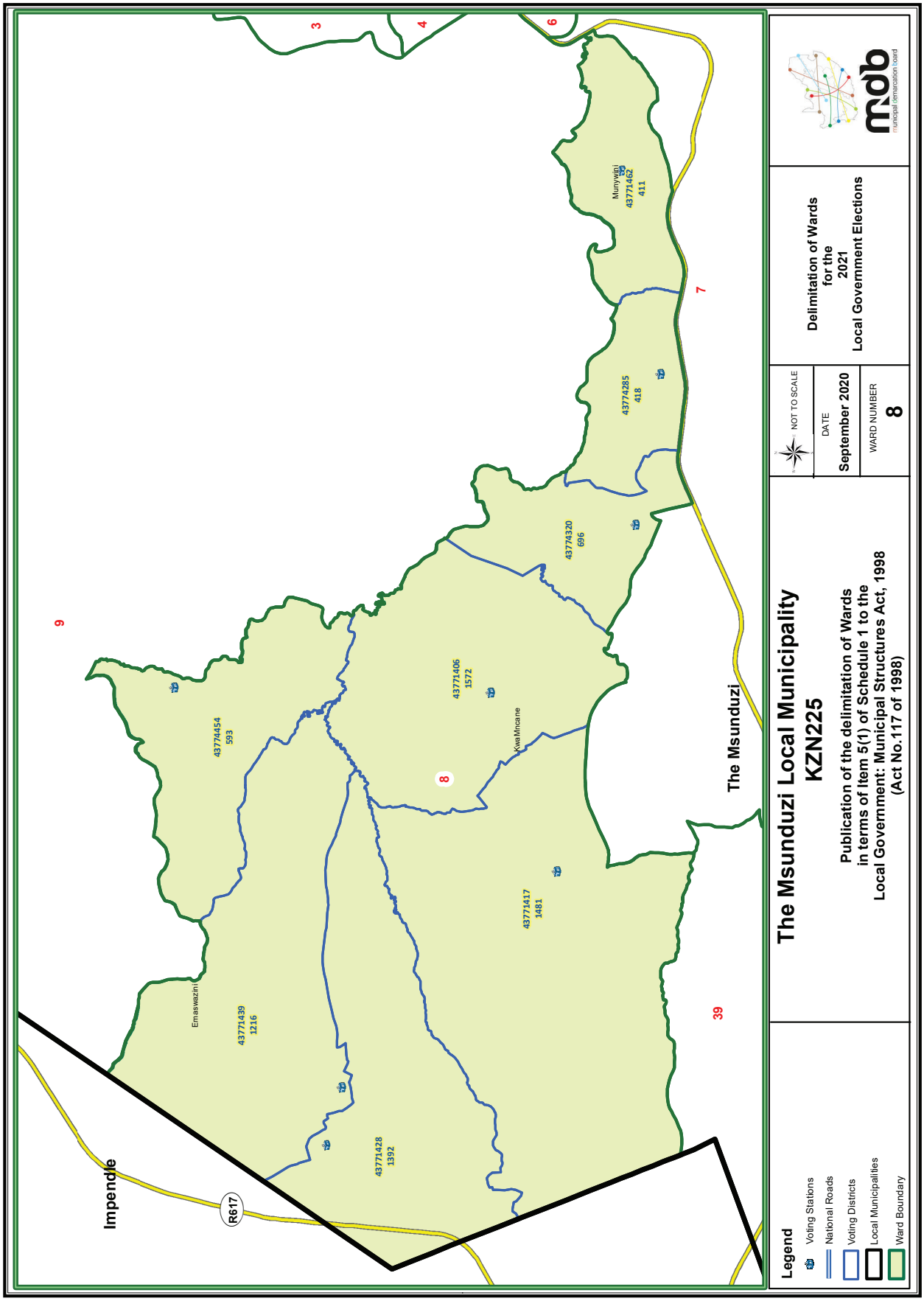
Impendle
R617
Emaswazini
43771439
1216
43774454
593
43771428
1392
43771406
1572
KwaMncane
43771417
1481
43774320
696
43774285
418
Munywini
43771462
411
The Msunduzi
3
4
6
7
8
9
39
The Msunduzi Local Municipality
KZN225
Publication of the delimitation of Wards
in terms of Item 5(1) of Schedule 1 to the
Local Government: Municipal Structures Act, 1998
(Act No.117 of 1998)
NOT TO SCALE
DATE
September 2020
WARD NUMBER
8
Delimitation of Wards
for the
2021
Local Government Elections
municipal demarcation board
Legend
Voting Stations
National Roads
Voting Districts
Local Municipalities
Ward Boundary

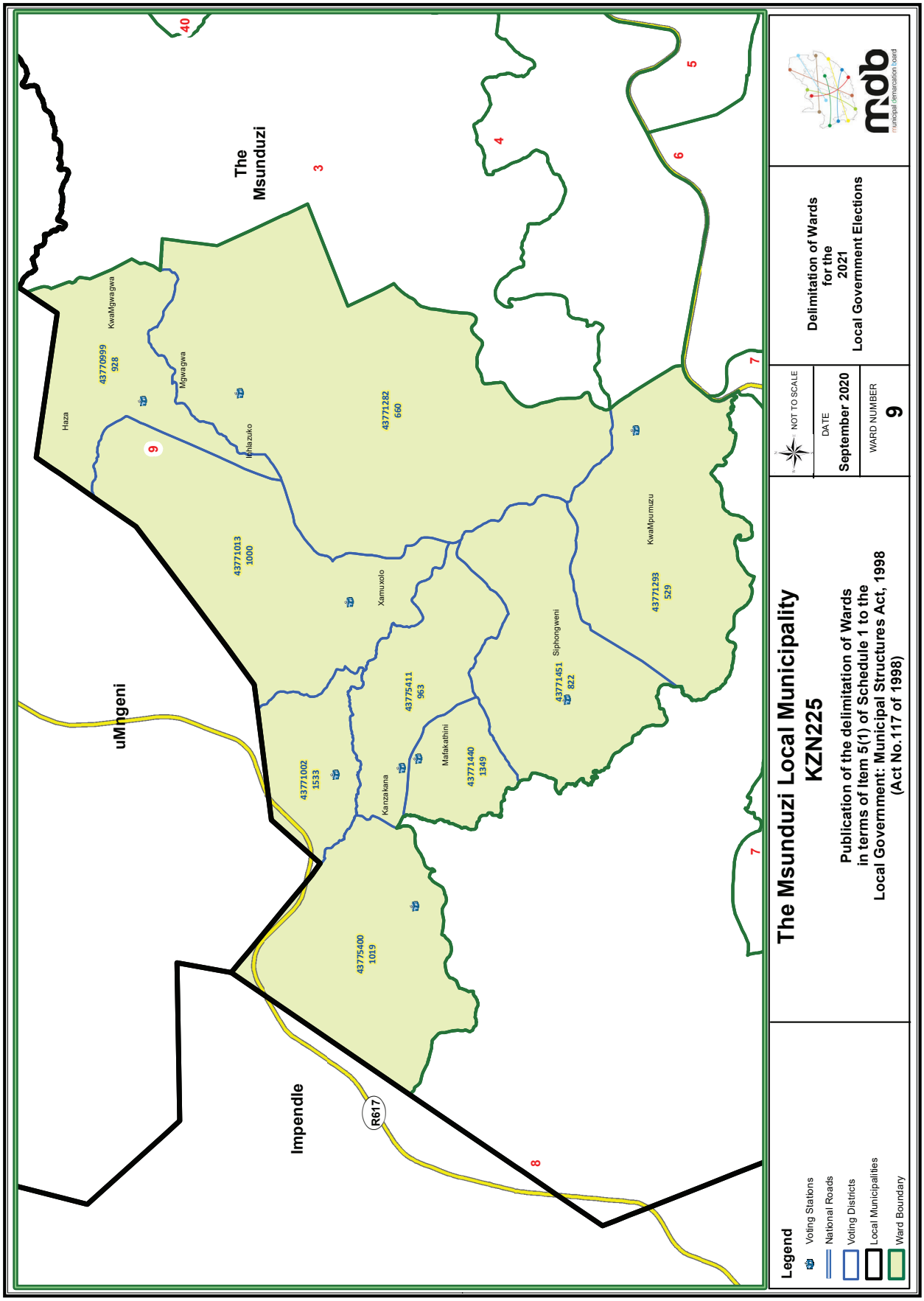
The Msunduzi
uMngeni
Impendle
R617
Haza
KwaMgwagwa
43770999
928
Mgwagwa
Mphlazuko
43771282
660
43771013
1000
Xamuxolo
43771002
1533
Kanzakana
43775411
963
Mafakathini
43771440
1349
43775400
1019
Siphongweni
43771451
822
KwaMpumuzu
43771293
529
40
3
4
5
6
7
8
9
The Msunduzi Local Municipality
KZN225
Publication of the delimitation of Wards
in terms of Item 5(1) of Schedule 1 to the
Local Government: Municipal Structures Act, 1998
(Act No.117 of 1998)
NOT TO SCALE
DATE
September 2020
WARD NUMBER
9
Delimitation of Wards
for the
2021
Local Government Elections
mdb
municipal demarcation board
Legend
Voting Stations
National Roads
Voting Districts
Local Municipalities
Ward Boundary

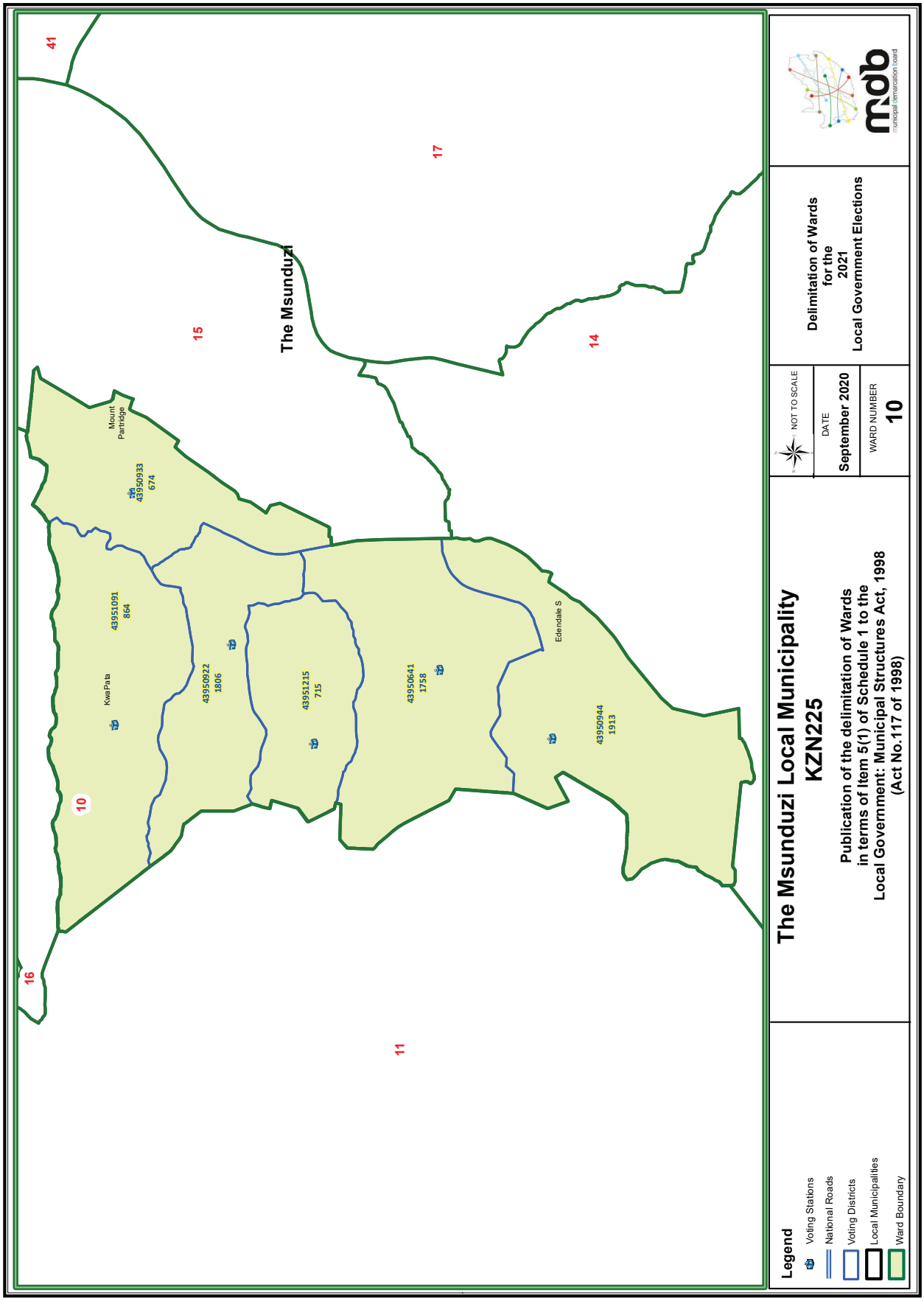
41
17
The Msunduzi
15
14
Mount Partridge
43950933
674
43951091
864
KwaPata
10
43950922
1806
43951215
715
43950641
1758
Edendale S
43950944
1913
16
11
The Msunduzi Local Municipality
KZN225
Publication of the delimitation of Wards
in terms of Item 5(1) of Schedule 1 to the
Local Government: Municipal Structures Act, 1998
(Act No.117 of 1998)
NOT TO SCALE
DATE
September 2020
WARD NUMBER
10
Delimitation of Wards
for the
2021
Local Government Elections
mdb
municipal demarcation board
Legend
Voting Stations
National Roads
Voting Districts
Local Municipalities
Ward Boundary

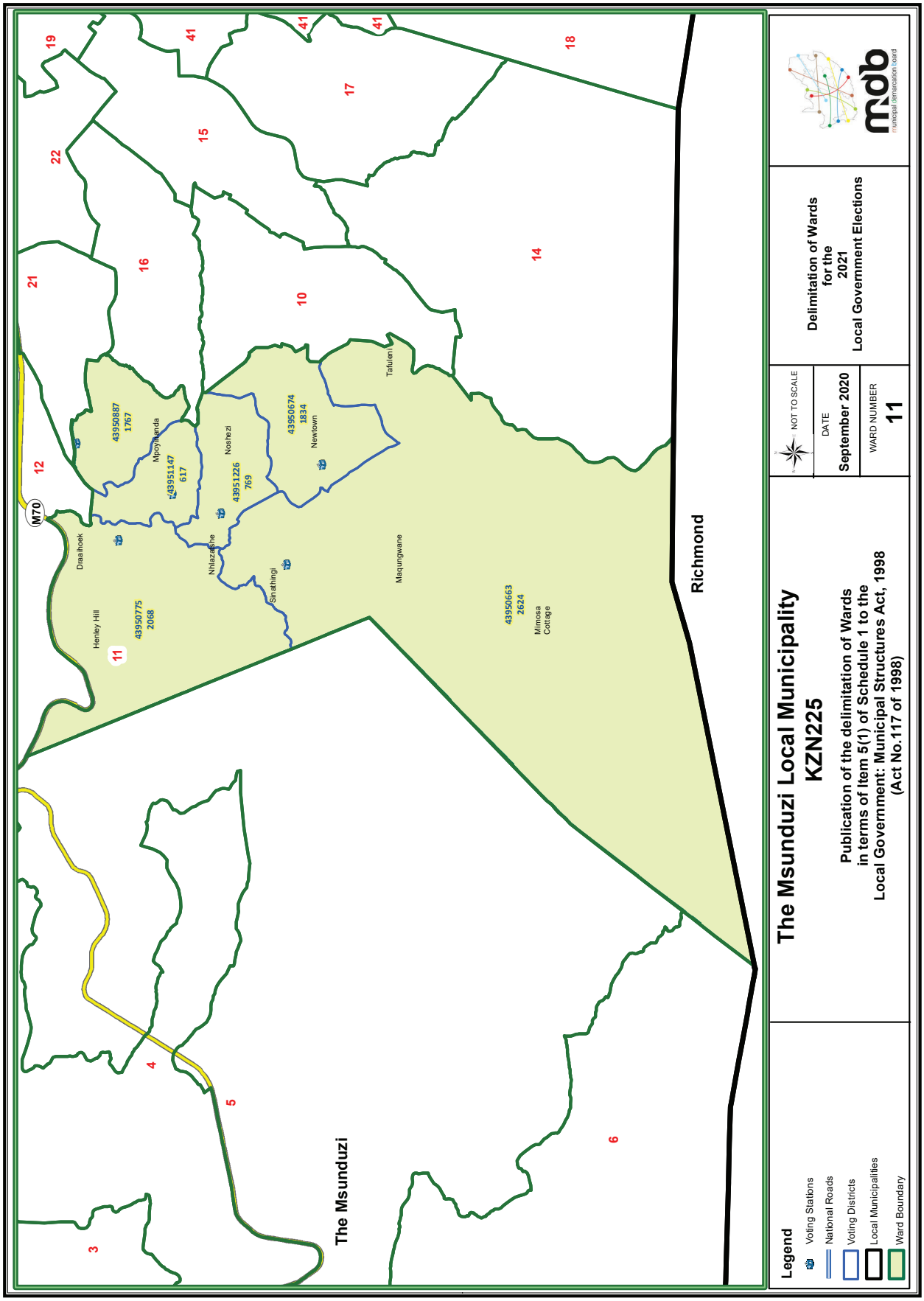
The Msunduzi Local Municipality
KZN225
Publication of the delimitation of Wards
in terms of Item 5(1) of Schedule 1 to the
Local Government: Municipal Structures Act, 1998
(Act No.117 of 1998)
Delimitation of Wards
for the
2021
Local Government Elections
NOT TO SCALE
DATE
September 2020
WARD NUMBER
11
mdb
municipal demarcation board
Legend
Voting Stations
National Roads
Voting Districts
Local Municipalities
Ward Boundary
The Msunduzi
Richmond
M70
Draaihoek
Henley Hill
Mpophomeni
Nhlazatshe
Nosheza
Smathingi
Tafuleni
Maqungwane
Newtown
Mimosa Cottage
43950887
1767
43950775
2068
43951147
617
43951226
769
43950674
1834
43950663
2624
3
4
5
6
10
11
12
14
15
16
17
18
19
21
22
41

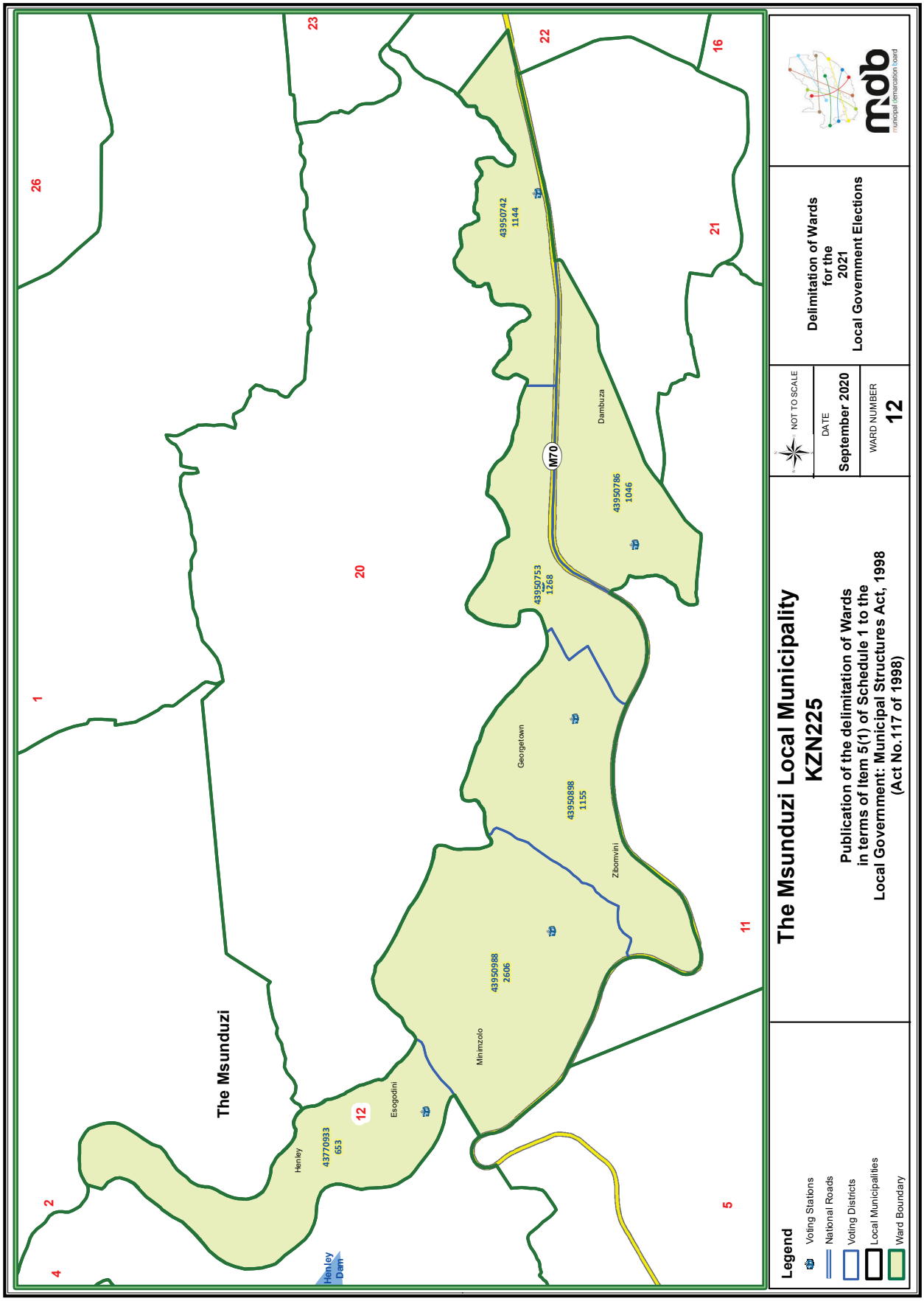
The Msunduzi
Henley
43770933
653
12
Esogodini
Henley Dam
Minimzolo
43950988
2606
Georgetown
43950898
1155
Zbomvini
43950753
1268
M70
Dambuza
43950786
1046
43950742
1144
1
2
4
5
11
16
20
21
22
23
26
Legend
Voting Stations
National Roads
Voting Districts
Local Municipalities
Ward Boundary
The Msunduzi Local Municipality
KZN225
Publication of the delimitation of Wards
in terms of Item 5(1) of Schedule 1 to the
Local Government: Municipal Structures Act, 1998
(Act No.117 of 1998)
NOT TO SCALE
DATE
September 2020
WARD NUMBER
12
Delimitation of Wards
for the
2021
Local Government Elections
mdb
municipal demarcation board

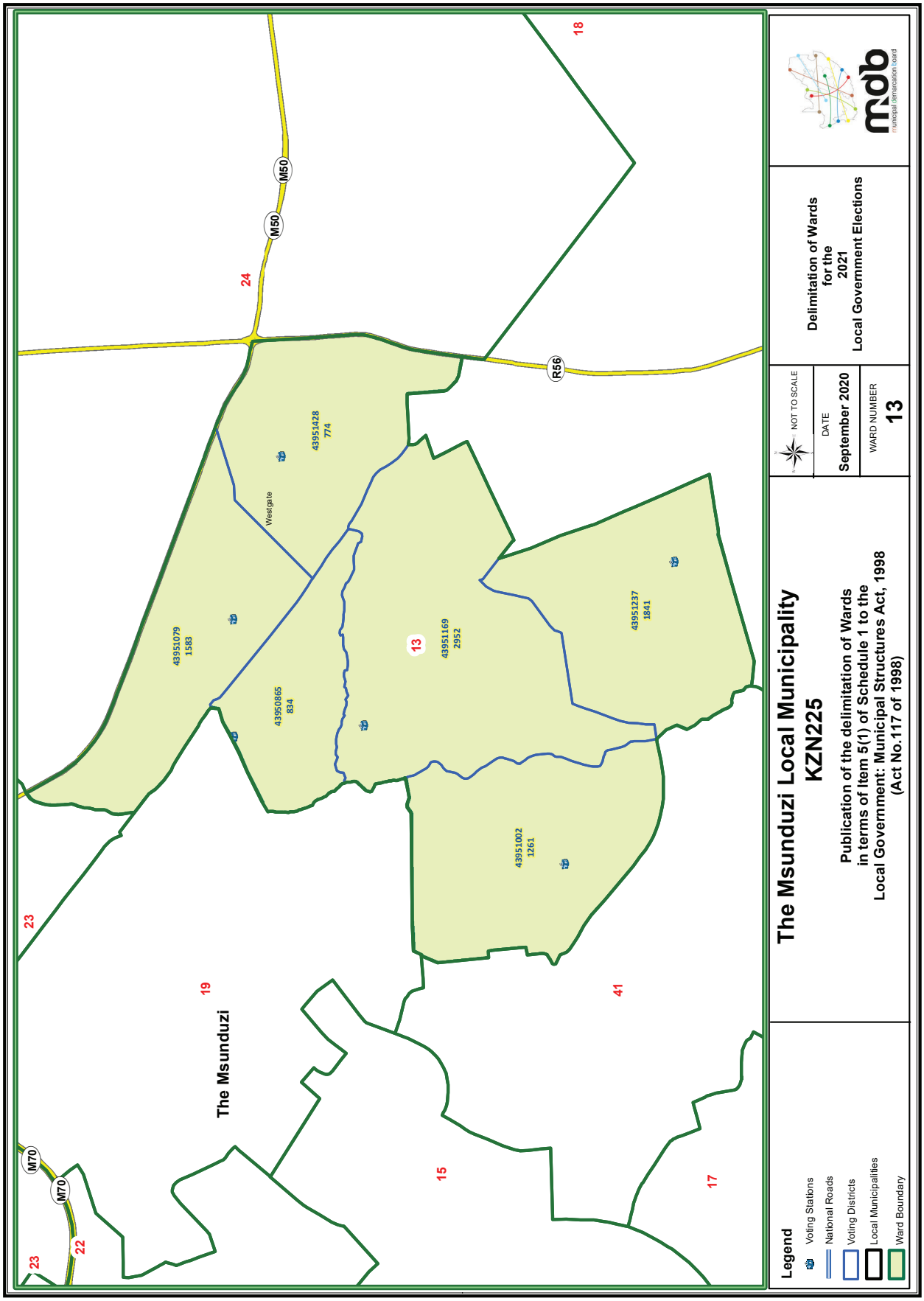
The Msunduzi Local Municipality
KZN225
Publication of the delimitation of Wards
in terms of Item 5(1) of Schedule 1 to the
Local Government: Municipal Structures Act, 1998
(Act No.117 of 1998)
NOT TO SCALE
DATE
September 2020
WARD NUMBER
13
Delimitation of Wards
for the
2021
Local Government Elections
mdb
municipal demarcation board
Legend
Voting Stations
National Roads
Voting Districts
Local Municipalities
Ward Boundary
The Msunduzi
Westgate
43951079
1583
43951428
774
43950865
834
13
43951169
2952
43951237
1841
43951002
1261
M70
M70
M50
M50
R56
22
23
23
24
15
17
18
19
41

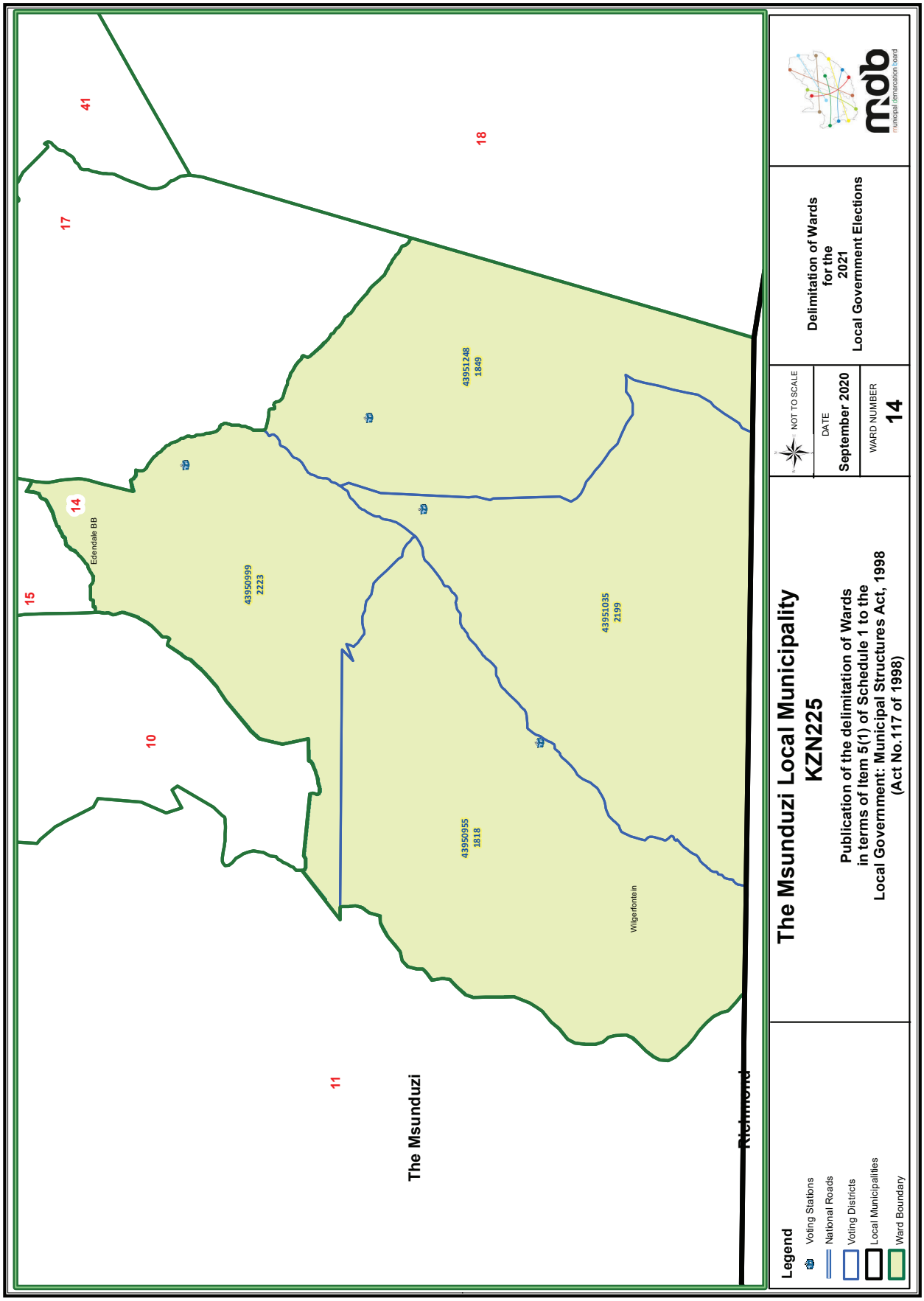
41
17
18
14
Edendale BB
15
43950999
2223
43951248
1849
43951035
2199
10
43950955
1818
Wilgerfontein
11
The Msunduzi
Richmond
Legend
Voting Stations
National Roads
Voting Districts
Local Municipalities
Ward Boundary
The Msunduzi Local Municipality
KZN225
Publication of the delimitation of Wards
in terms of Item 5(1) of Schedule 1 to the
Local Government: Municipal Structures Act, 1998
(Act No.117 of 1998)
NOT TO SCALE
DATE
September 2020
WARD NUMBER
14
Delimitation of Wards
for the
2021
Local Government Elections
mdb
municipal demarcation board

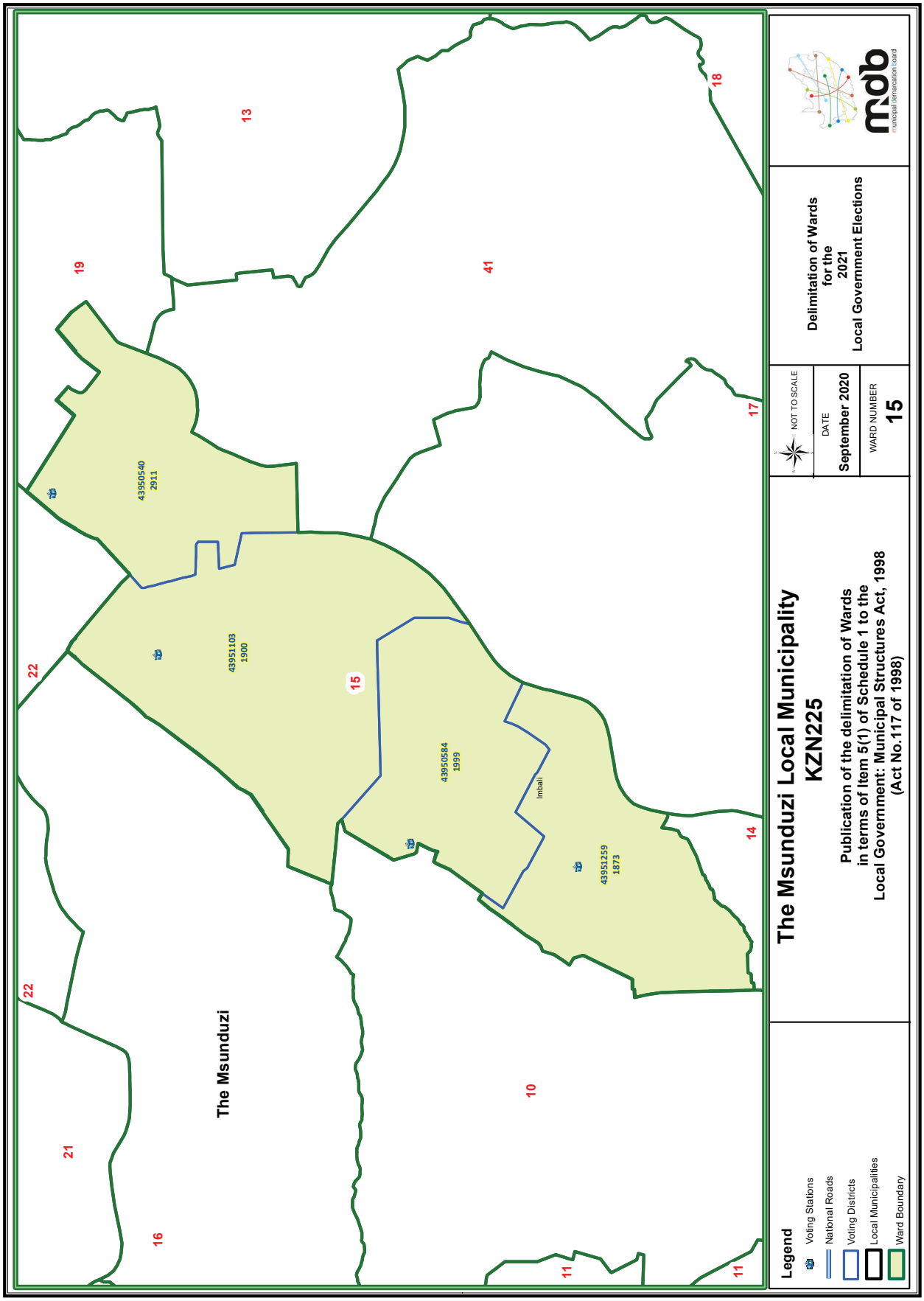
The Msunduzi
43950540
2911
43951103
1900
43950584
1999
43951259
1873
Imbali
15
13
19
22
22
21
16
10
11
11
14
17
18
41
The Msunduzi Local Municipality
KZN225
Publication of the delimitation of Wards
in terms of Item 5(1) of Schedule 1 to the
Local Government: Municipal Structures Act, 1998
(Act No.117 of 1998)
NOT TO SCALE
DATE
September 2020
WARD NUMBER
15
Delimitation of Wards
for the
2021
Local Government Elections
mdb
municipal demarcation board
Legend
Voting Stations
National Roads
Voting Districts
Local Municipalities
Ward Boundary

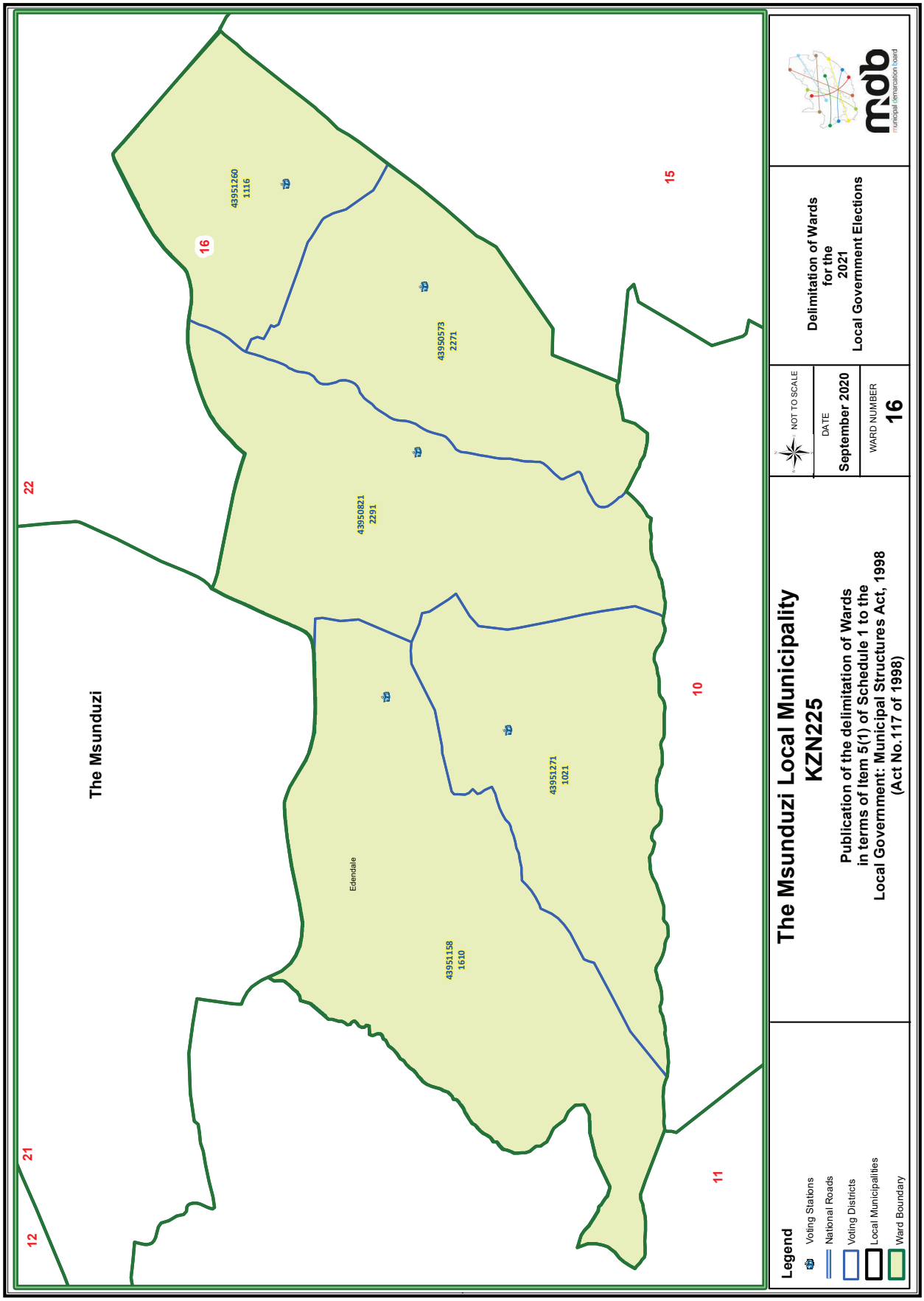
The Msunduzi
Edendale
43951260
1116
43950573
2271
43950821
2291
43951271
1021
43951158
1610
16
15
10
11
22
21
12
The Msunduzi Local Municipality
KZN225
Publication of the delimitation of Wards
in terms of Item 5(1) of Schedule 1 to the
Local Government: Municipal Structures Act, 1998
(Act No.117 of 1998)
NOT TO SCALE
DATE
September 2020
WARD NUMBER
16
Delimitation of Wards
for the
2021
Local Government Elections
mdb
municipal demarcation board
Legend
Voting Stations
National Roads
Voting Districts
Local Municipalities
Ward Boundary

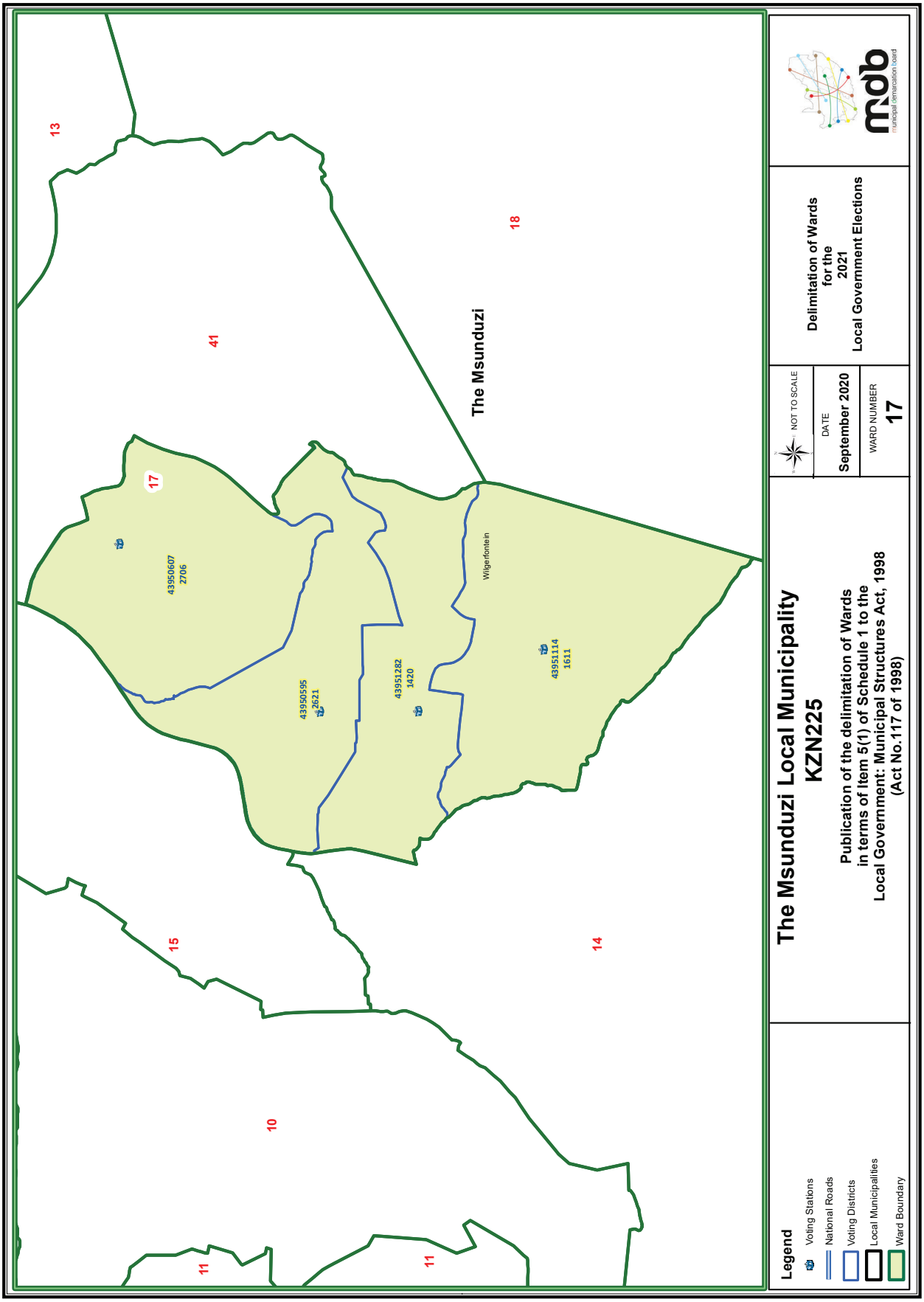
13
41
18
The Msunduzi
17
43950607
2706
43950595
2621
43951282
1420
Wilgerfontein
43951114
1611
15
14
10
11
11
Legend
Voting Stations
National Roads
Voting Districts
Local Municipalities
Ward Boundary
The Msunduzi Local Municipality
KZN225
Publication of the delimitation of Wards
in terms of Item 5(1) of Schedule 1 to the
Local Government: Municipal Structures Act, 1998
(Act No.117 of 1998)
NOT TO SCALE
DATE
September 2020
WARD NUMBER
17
Delimitation of Wards
for the
2021
Local Government Elections
mdb
municipal demarcation board

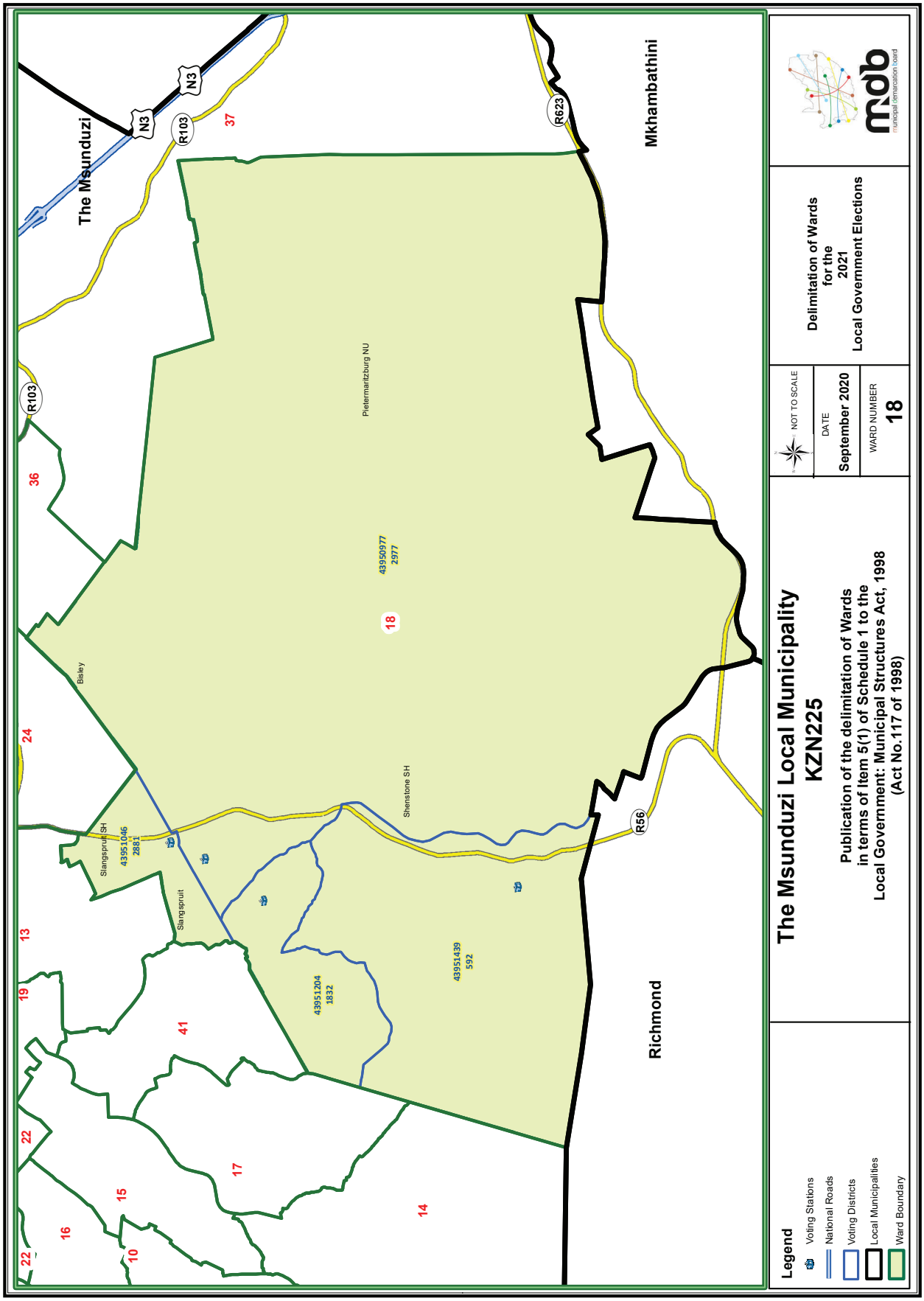
The Msunduzi
N3
N3
R103
R103
R623
R56
Mkhambathini
Richmond
Pietermaritzburg NU
Bisley
Slangspruit SH
Slangspruit
Shenstone SH
43950977
2977
43951046
2881
43951204
1832
43951439
592
18
37
36
24
13
19
22
22
16
15
10
41
17
14
Legend
Voting Stations
National Roads
Voting Districts
Local Municipalities
Ward Boundary
The Msunduzi Local Municipality
KZN225
Publication of the delimitation of Wards
in terms of Item 5(1) of Schedule 1 to the
Local Government: Municipal Structures Act, 1998
(Act No.117 of 1998)
NOT TO SCALE
DATE
September 2020
WARD NUMBER
18
Delimitation of Wards
for the
2021
Local Government Elections
mdb
municipal demarcation board

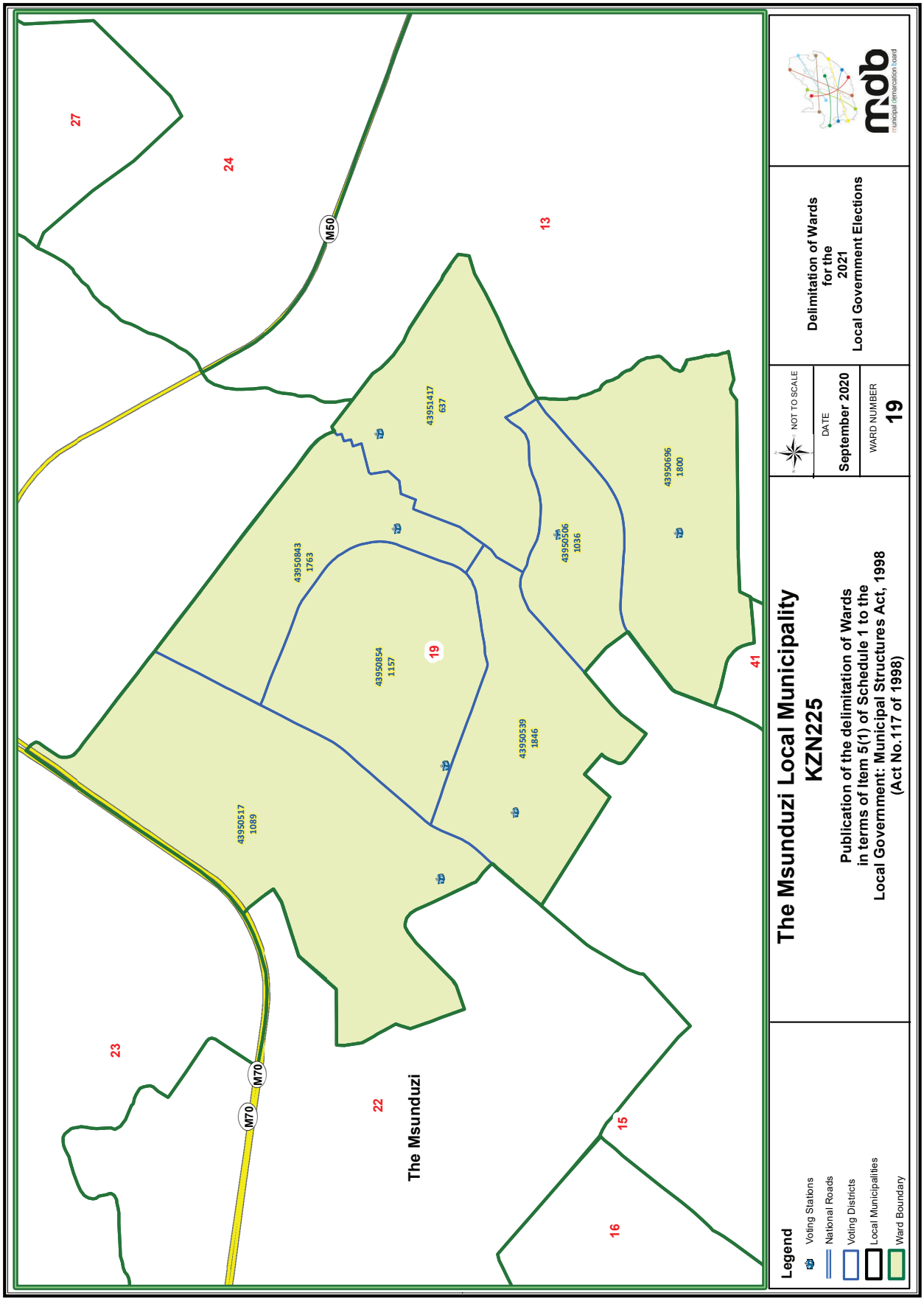
27
24
M50
13
43951417
637
43950696
1800
43950506
1036
43950843
1763
43950854
1157
19
41
43950539
1846
43950517
1089
23
M70
M70
22
The Msunduzi
15
16
Legend
Voting Stations
National Roads
Voting Districts
Local Municipalities
Ward Boundary
The Msunduzi Local Municipality
KZN225
Publication of the delimitation of Wards
in terms of Item 5(1) of Schedule 1 to the
Local Government: Municipal Structures Act, 1998
(Act No.117 of 1998)
NOT TO SCALE
DATE
September 2020
WARD NUMBER
19
Delimitation of Wards
for the
2021
Local Government Elections
mdb
municipal demarcation board

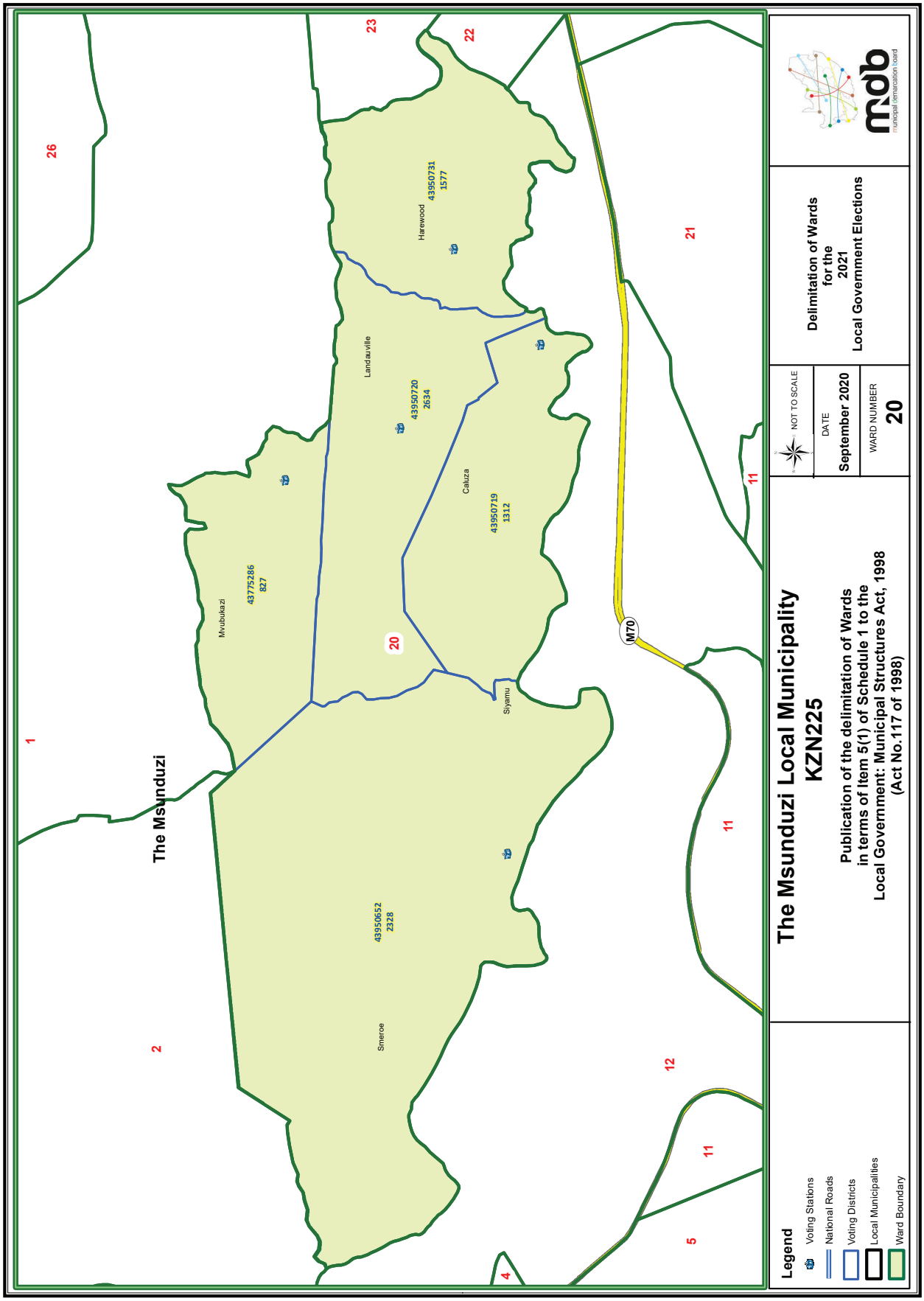
The Msunduzi
Mvubukazi
43775286
827
Landauville
43950720
2634
Harewood
43950731
1577
Caluza
43950719
1312
Slyamu
Smeroe
43950652
2328
20
21
22
23
26
1
2
4
5
11
12
M70
The Msunduzi Local Municipality
KZN225
Publication of the delimitation of Wards
in terms of Item 5(1) of Schedule 1 to the
Local Government: Municipal Structures Act, 1998
(Act No.117 of 1998)
NOT TO SCALE
DATE
September 2020
WARD NUMBER
20
Delimitation of Wards
for the
2021
Local Government Elections
mdb
municipal demarcation board
Legend
Voting Stations
National Roads
Voting Districts
Local Municipalities
Ward Boundary

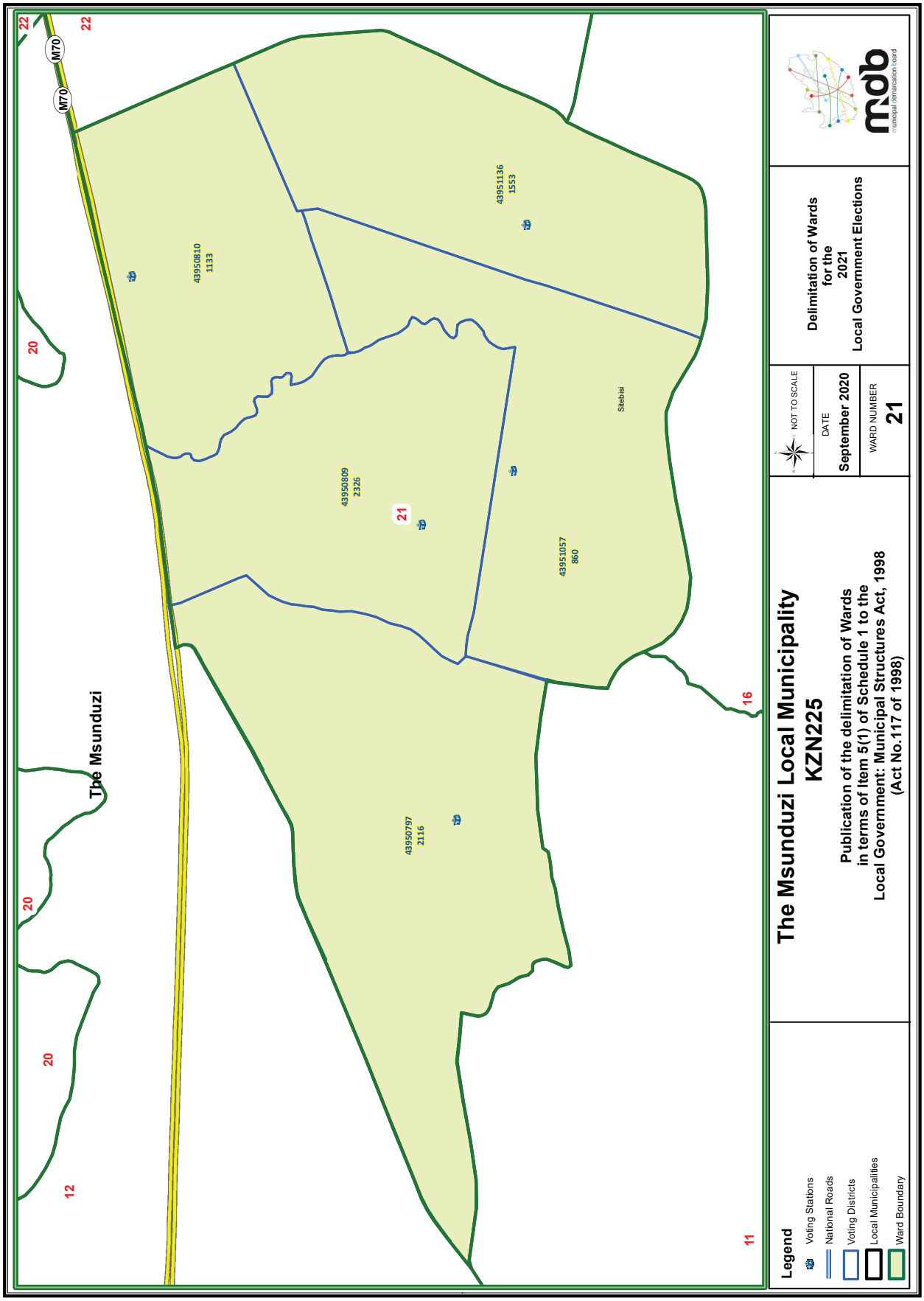
The Msunduzi Local Municipality
KZN225
Publication of the delimitation of Wards
in terms of Item 5(1) of Schedule 1 to the
Local Government: Municipal Structures Act, 1998
(Act No.117 of 1998)
Delimitation of Wards
for the
2021
Local Government Elections
NOT TO SCALE
DATE
September 2020
WARD NUMBER
21
Legend
Voting Stations
National Roads
Voting Districts
Local Municipalities
Ward Boundary
The Msunduzi
M70
M70
22
22
20
20
20
12
11
16
21
43950810
1133
43951136
1553
43950809
2326
43951057
860
43950797
2116
Sitebisi
municipal demarcation board

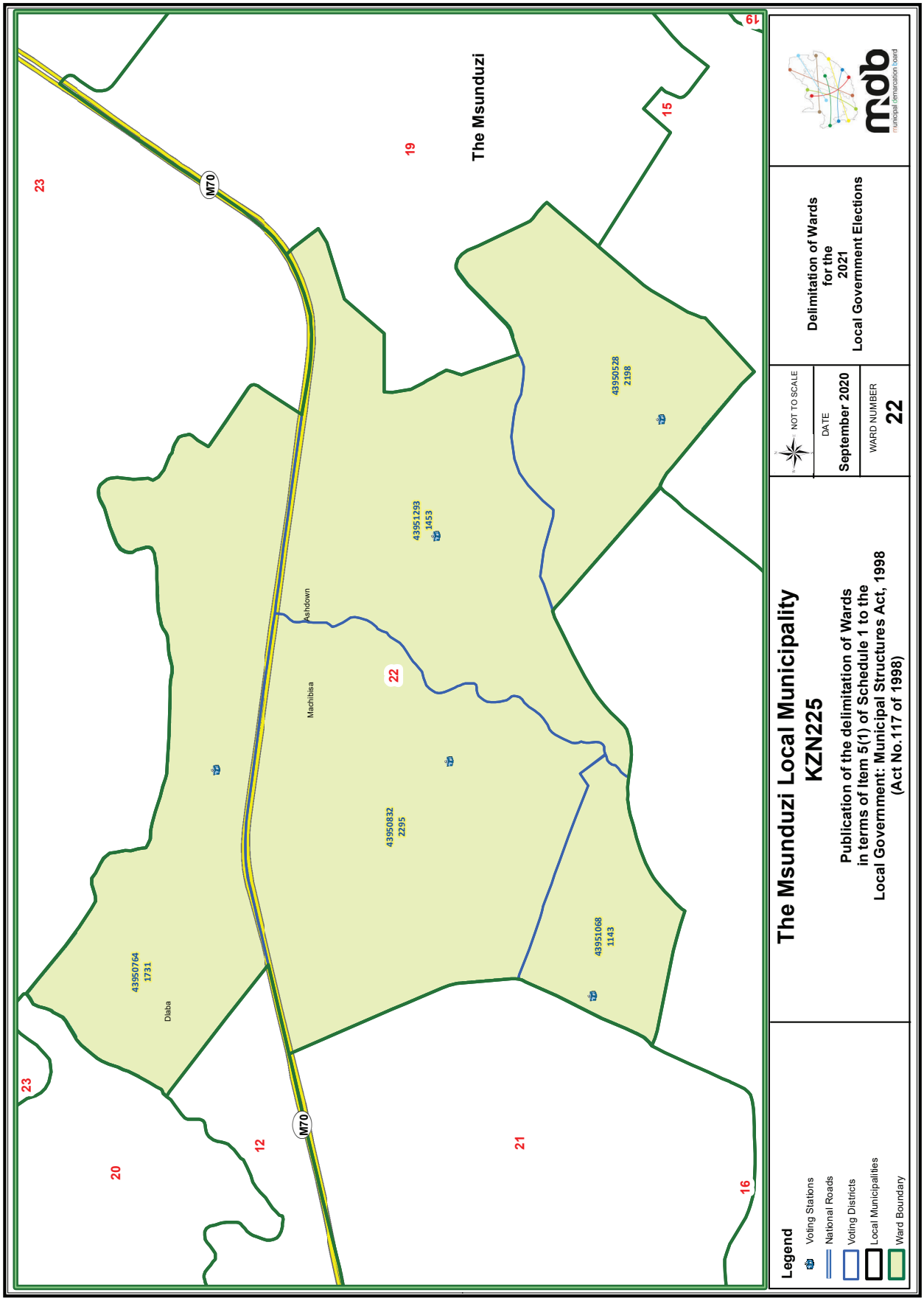
The Msunduzi Local Municipality
KZN225
Publication of the delimitation of Wards
in terms of Item 5(1) of Schedule 1 to the
Local Government: Municipal Structures Act, 1998
(Act No.117 of 1998)
NOT TO SCALE
DATE
September 2020
WARD NUMBER
22
Delimitation of Wards
for the
2021
Local Government Elections
mdb
municipal demarcation board
Legend
Voting Stations
National Roads
Voting Districts
Local Municipalities
Ward Boundary
The Msunduzi
M70
M70
Ashdown
Machibisa
Dlaba
43950764
1731
43950832
2295
43951293
1453
43951068
1143
43950528
2198
12
15
16
19
20
21
22
23
23

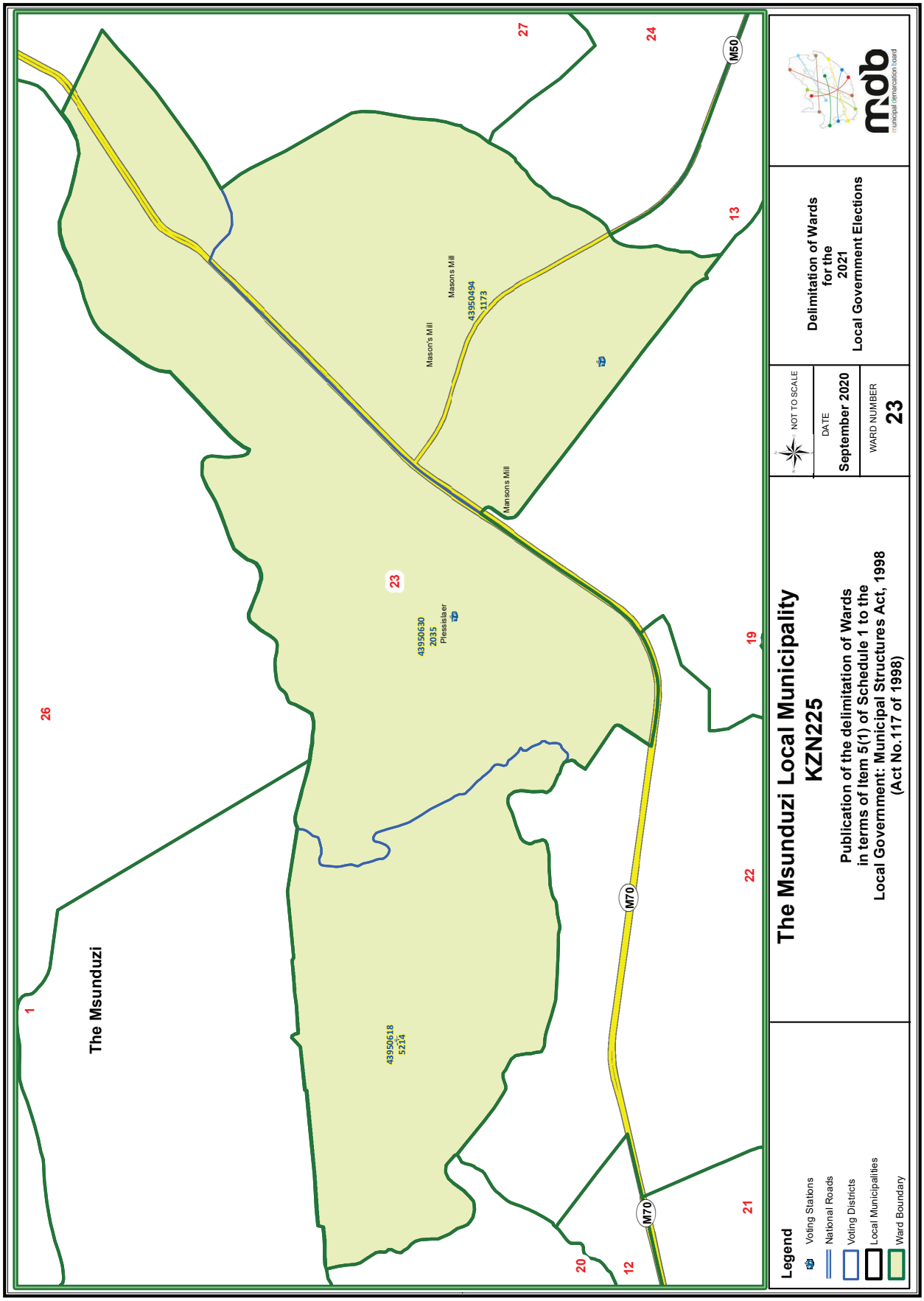
The Msunduzi
1
26
27
24
13
19
22
21
20
12
23
M50
M70
M70
Masons Mill
Mason's Mill
Mansons Mill
43950494
1173
43950630
2035
Plessislaer
43950618
5214
Legend
Voting Stations
National Roads
Voting Districts
Local Municipalities
Ward Boundary
The Msunduzi Local Municipality
KZN225
Publication of the delimitation of Wards
in terms of Item 5(1) of Schedule 1 to the
Local Government: Municipal Structures Act, 1998
(Act No.117 of 1998)
NOT TO SCALE
DATE
September 2020
WARD NUMBER
23
Delimitation of Wards
for the
2021
Local Government Elections
mdb
municipal demarcation board

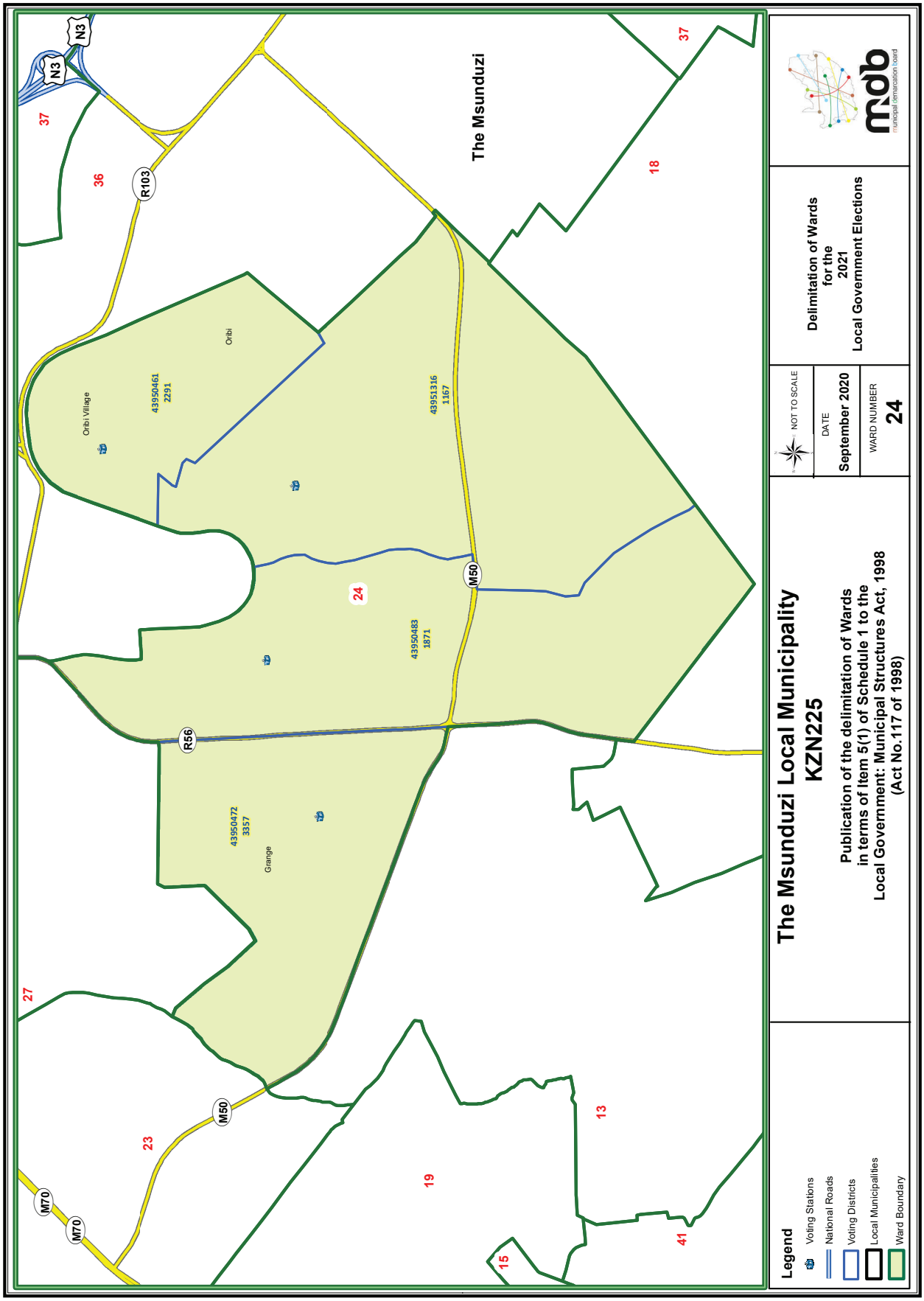
The Msunduzi Local Municipality
KZN225
Publication of the delimitation of Wards
in terms of Item 5(1) of Schedule 1 to the
Local Government: Municipal Structures Act, 1998
(Act No.117 of 1998)
NOT TO SCALE
DATE
September 2020
WARD NUMBER
24
Delimitation of Wards
for the
2021
Local Government Elections
mdb
municipal demarcation board
Legend
Voting Stations
National Roads
Voting Districts
Local Municipalities
Ward Boundary
The Msunduzi
24
43950461
2291
Oribi
Oribi Village
43951316
1167
43950483
1871
43950472
3357
Grange
R56
R103
M50
M70
N3
37
36
27
23
19
15
13
41
18

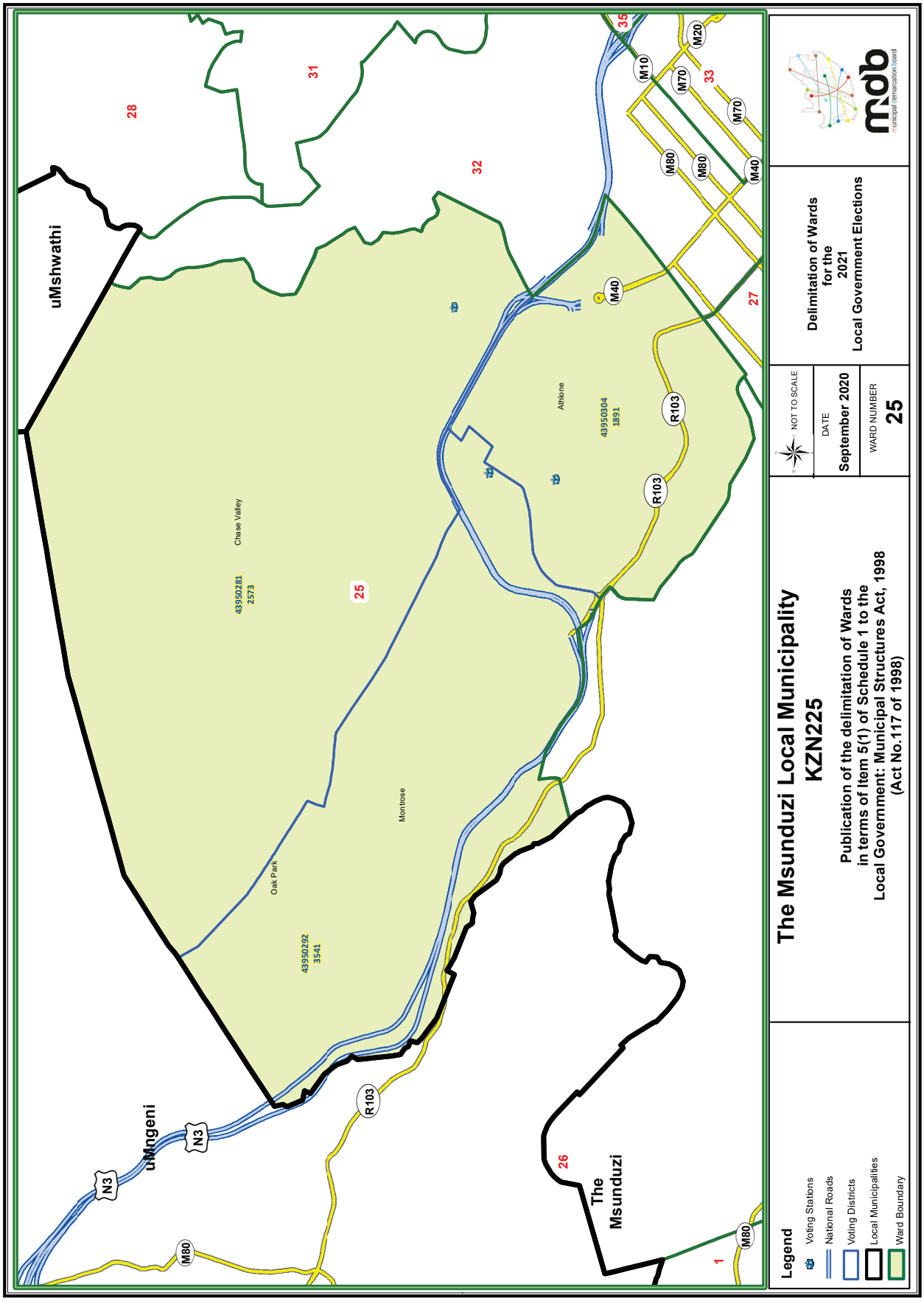
uMshwathi
uMngeni
The Msunduzi
Chase Valley
Oak Park
Montrose
Athlone
43950281
2573
43950292
3541
43950304
1891
25
26
27
28
31
32
33
35
1
N3
M80
R103
M40
M10
M20
M70
Legend
Voting Stations
National Roads
Voting Districts
Local Municipalities
Ward Boundary
The Msunduzi Local Municipality
KZN225
Publication of the delimitation of Wards
in terms of Item 5(1) of Schedule 1 to the
Local Government: Municipal Structures Act, 1998
(Act No.117 of 1998)
NOT TO SCALE
DATE
September 2020
WARD NUMBER
25
Delimitation of Wards
for the
2021
Local Government Elections
mdb
municipal demarcation board

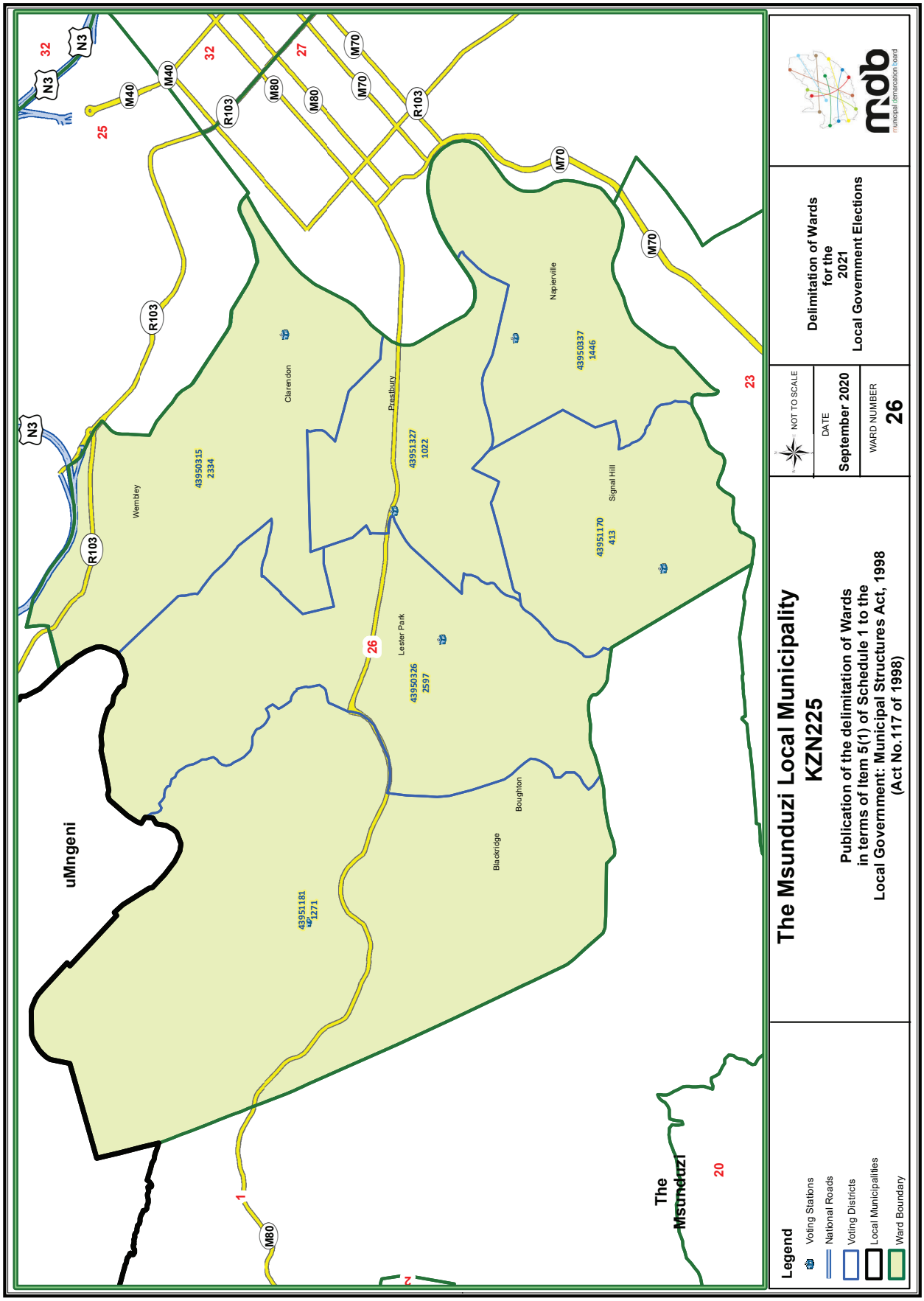
uMngeni
The Msunduzi
Wembley
Clarendon
Prestbury
Lester Park
Blackridge
Boughton
Napierville
Signal Hill
43950315
2334
43951327
1022
43950337
1446
43951170
413
43950326
2597
43951181
1271
N3
R103
M40
M80
M70
1
2
20
23
25
26
27
32
Legend
Voting Stations
National Roads
Voting Districts
Local Municipalities
Ward Boundary
The Msunduzi Local Municipality
KZN225
Publication of the delimitation of Wards
in terms of Item 5(1) of Schedule 1 to the
Local Government: Municipal Structures Act, 1998
(Act No.117 of 1998)
NOT TO SCALE
DATE
September 2020
WARD NUMBER
26
Delimitation of Wards
for the
2021
Local Government Elections
mdb
municipal demarcation board

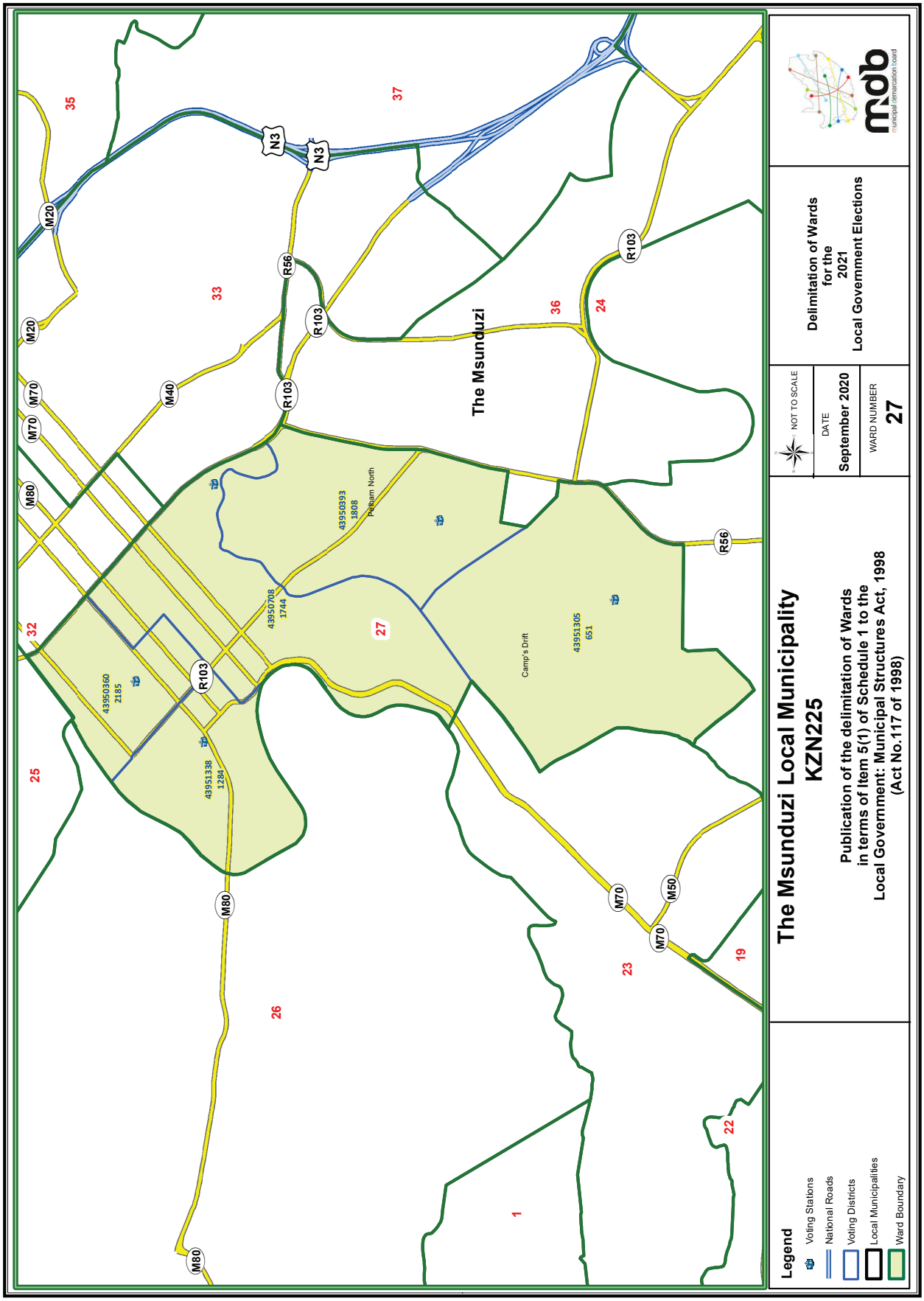
The Msunduzi Local Municipality
KZN225
Publication of the delimitation of Wards
in terms of Item 5(1) of Schedule 1 to the
Local Government: Municipal Structures Act, 1998
(Act No.117 of 1998)
Delimitation of Wards
for the
2021
Local Government Elections
NOT TO SCALE
DATE
September 2020
WARD NUMBER
27
mdb
municipal demarcation board
Legend
Voting Stations
National Roads
Voting Districts
Local Municipalities
Ward Boundary
The Msunduzi
Camp's Drift
Pelham North
43950360
2185
43951338
1284
43950708
1744
43950393
1808
43951305
651
27
1
19
22
23
24
25
26
32
33
35
36
37
N3
R103
R56
M20
M40
M50
M70
M80

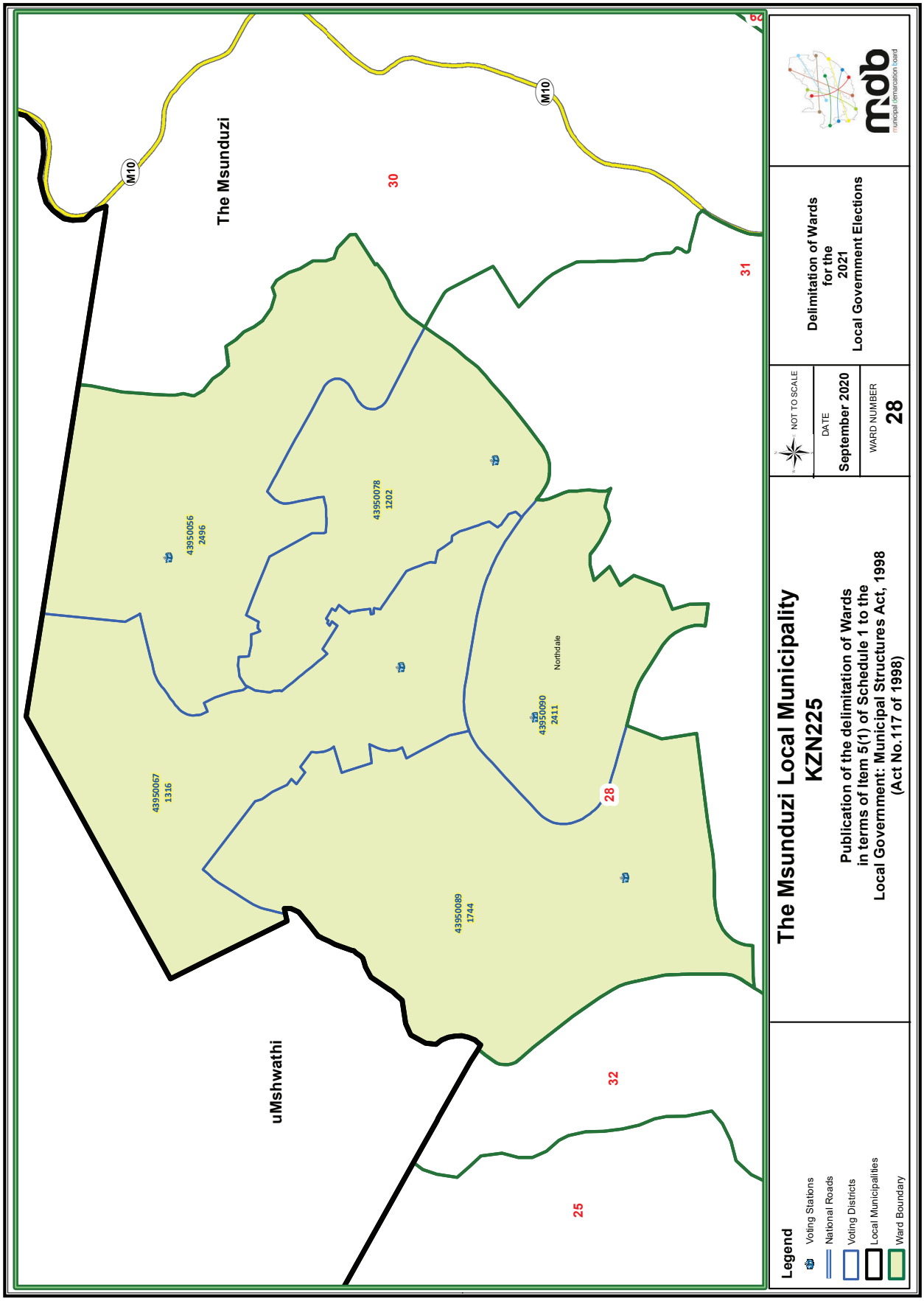
The Msunduzi
uMshwathi
M10
M10
30
31
32
25
28
Northdale
43950056
2496
43950078
1202
43950067
1316
43950089
1744
43950090
2411
The Msunduzi Local Municipality
KZN225
Publication of the delimitation of Wards
in terms of Item 5(1) of Schedule 1 to the
Local Government: Municipal Structures Act, 1998
(Act No.117 of 1998)
NOT TO SCALE
DATE
September 2020
WARD NUMBER
28
Delimitation of Wards
for the
2021
Local Government Elections
mdb
municipal demarcation board
Legend
Voting Stations
National Roads
Voting Districts
Local Municipalities
Ward Boundary

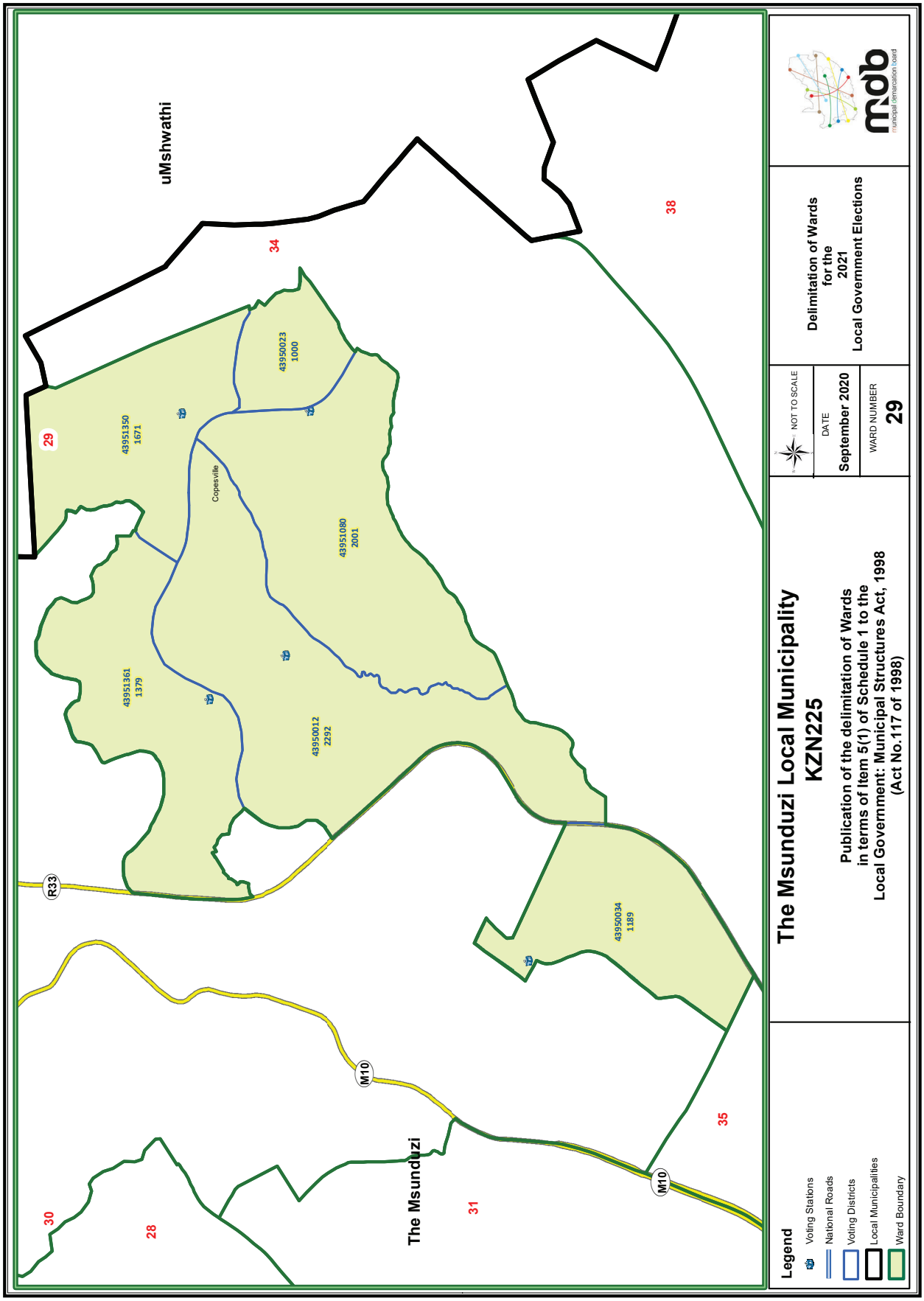
uMshwathi
The Msunduzi
Copesville
29
34
38
30
28
31
35
43951350
1671
43950023
1000
43951080
2001
43951361
1379
43950012
2292
43950034
1189
R33
M10
M10
Legend
Voting Stations
National Roads
Voting Districts
Local Municipalities
Ward Boundary
The Msunduzi Local Municipality
KZN225
Publication of the delimitation of Wards
in terms of Item 5(1) of Schedule 1 to the
Local Government: Municipal Structures Act, 1998
(Act No.117 of 1998)
NOT TO SCALE
DATE
September 2020
WARD NUMBER
29
Delimitation of Wards
for the
2021
Local Government Elections
mdb
municipal demarcation board

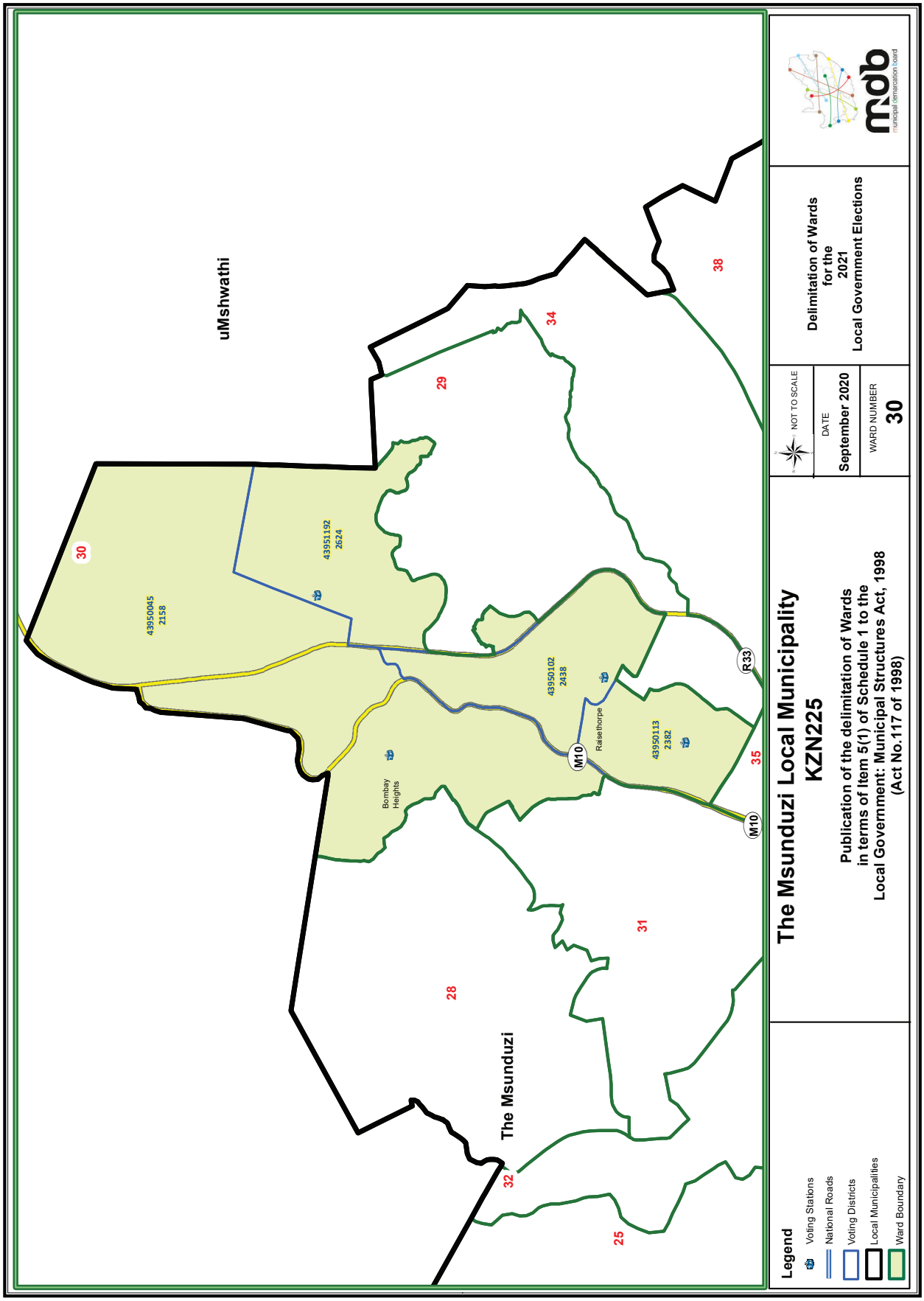
uMshwathi
The Msunduzi
30
29
34
38
28
31
35
32
25
43950045
2158
43951192
2624
43950102
2438
43950113
2382
Bombay Heights
Raisethorpe
M10
M10
R33
Legend
Voting Stations
National Roads
Voting Districts
Local Municipalities
Ward Boundary
The Msunduzi Local Municipality
KZN225
Publication of the delimitation of Wards
in terms of Item 5(1) of Schedule 1 to the
Local Government: Municipal Structures Act, 1998
(Act No.117 of 1998)
NOT TO SCALE
DATE
September 2020
WARD NUMBER
30
Delimitation of Wards
for the
2021
Local Government Elections
mdb
municipal demarcation board

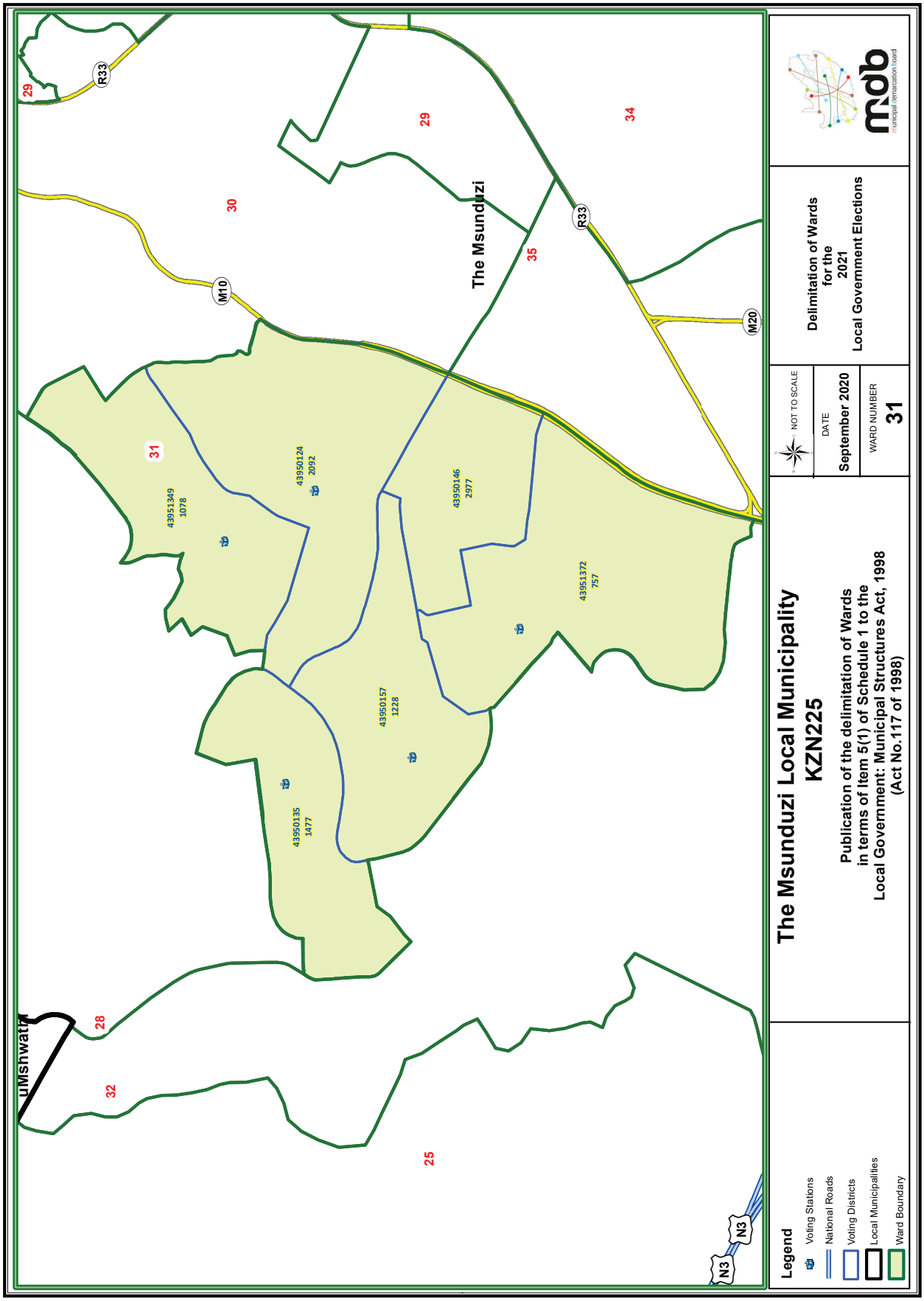
The Msunduzi Local Municipality
KZN225
Publication of the delimitation of Wards
in terms of Item 5(1) of Schedule 1 to the
Local Government: Municipal Structures Act, 1998
(Act No.117 of 1998)
NOT TO SCALE
DATE
September 2020
WARD NUMBER
31
Delimitation of Wards
for the
2021
Local Government Elections
mdb
municipal demarcation board
Legend
Voting Stations
National Roads
Voting Districts
Local Municipalities
Ward Boundary
The Msunduzi
uMshwathi
R33
M10
M20
N3
25
28
29
30
31
32
34
35
43951349
1078
43950124
2092
43950146
2977
43951372
757
43950157
1228
43950135
1477

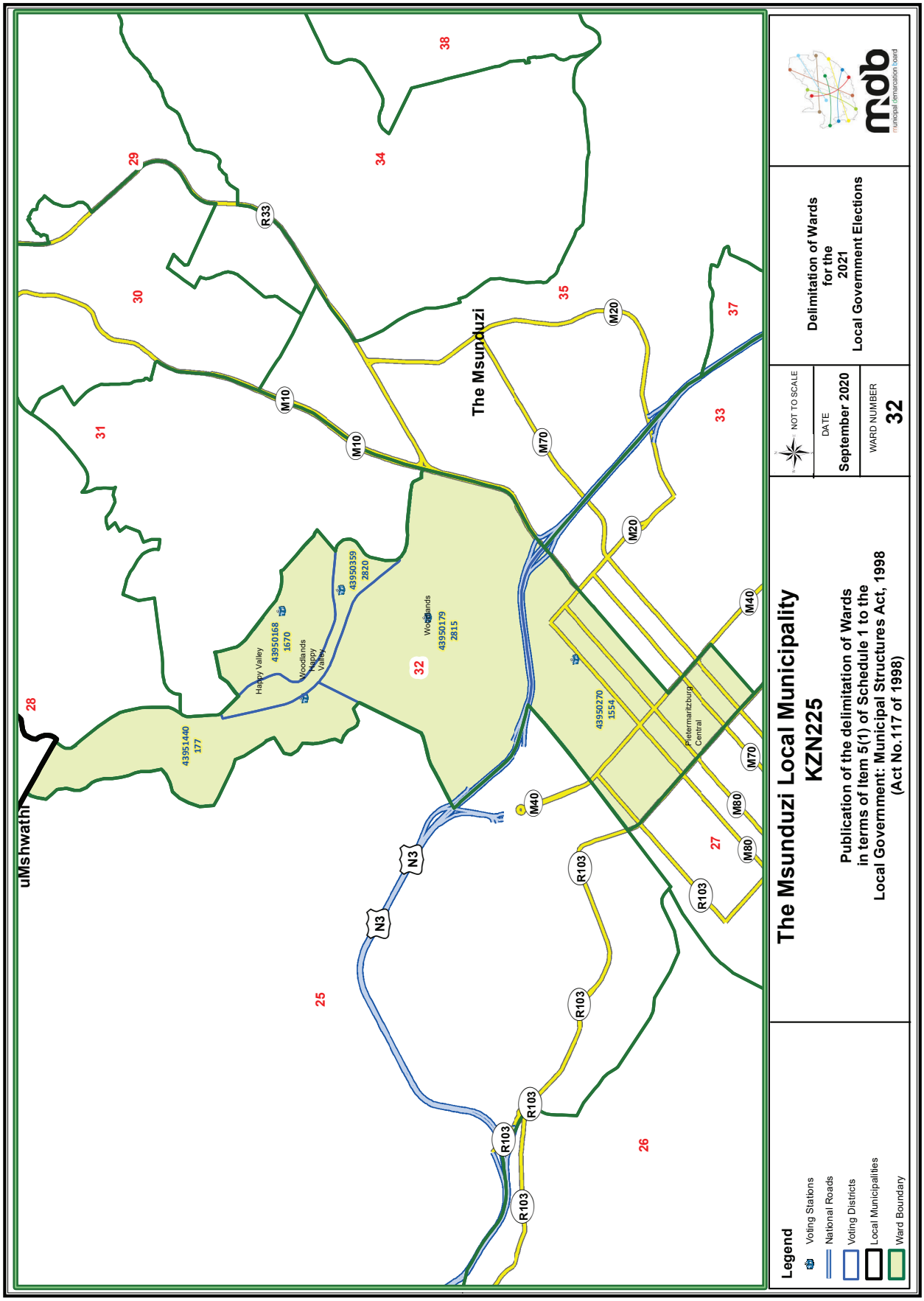
The Msunduzi Local Municipality
KZN225
Publication of the delimitation of Wards
in terms of Item 5(1) of Schedule 1 to the
Local Government: Municipal Structures Act, 1998
(Act No.117 of 1998)
NOT TO SCALE
DATE
September 2020
WARD NUMBER
32
Delimitation of Wards
for the
2021
Local Government Elections
mdb
municipal demarcation board
Legend
Voting Stations
National Roads
Voting Districts
Local Municipalities
Ward Boundary
uMshwathi
The Msunduzi
Happy Valley
43950168
1670
Woodlands
Happy
Valley
43950359
2820
Woodlands
43950179
2815
43951440
177
43950270
1554
Pietermaritzburg
Central
25
26
27
28
29
30
31
32
33
34
35
37
38
R33
M10
M10
M20
M20
M70
M40
M40
M70
M80
M80
R103
R103
R103
R103
R103
N3
N3

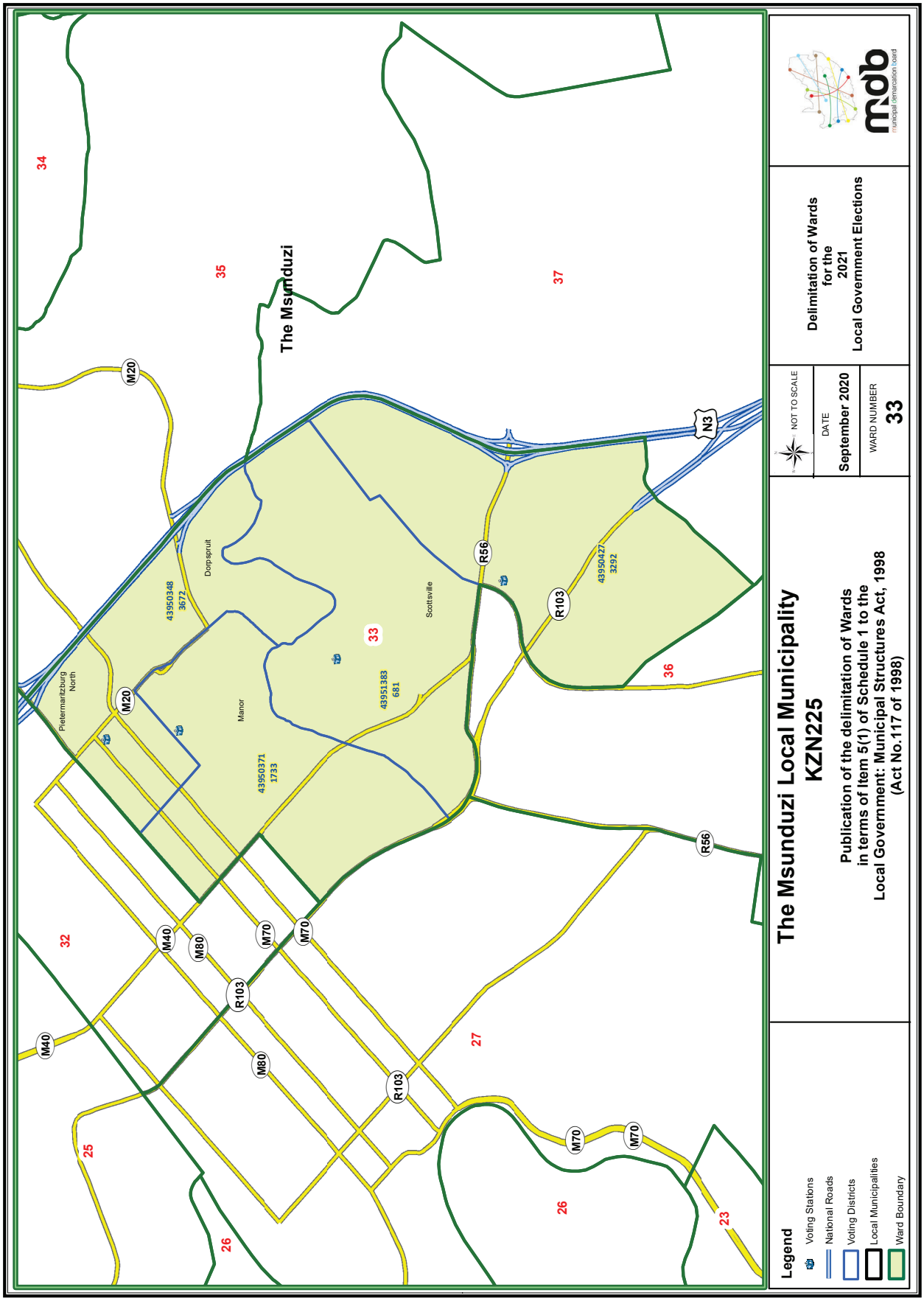
The Msunduzi
Pietermaritzburg North
Dorpspruit
Manor
Scottsville
43950348 3672
43950371 1733
43951383 681
43950427 3292
33
32
34
35
36
37
27
26
25
23
M20
M40
M80
M70
R103
R56
N3
Legend
Voting Stations
National Roads
Voting Districts
Local Municipalities
Ward Boundary
The Msunduzi Local Municipality
KZN225
Publication of the delimitation of Wards
in terms of Item 5(1) of Schedule 1 to the
Local Government: Municipal Structures Act, 1998
(Act No.117 of 1998)
NOT TO SCALE
DATE
September 2020
WARD NUMBER
33
Delimitation of Wards
for the
2021
Local Government Elections
mdb
municipal demarcation board

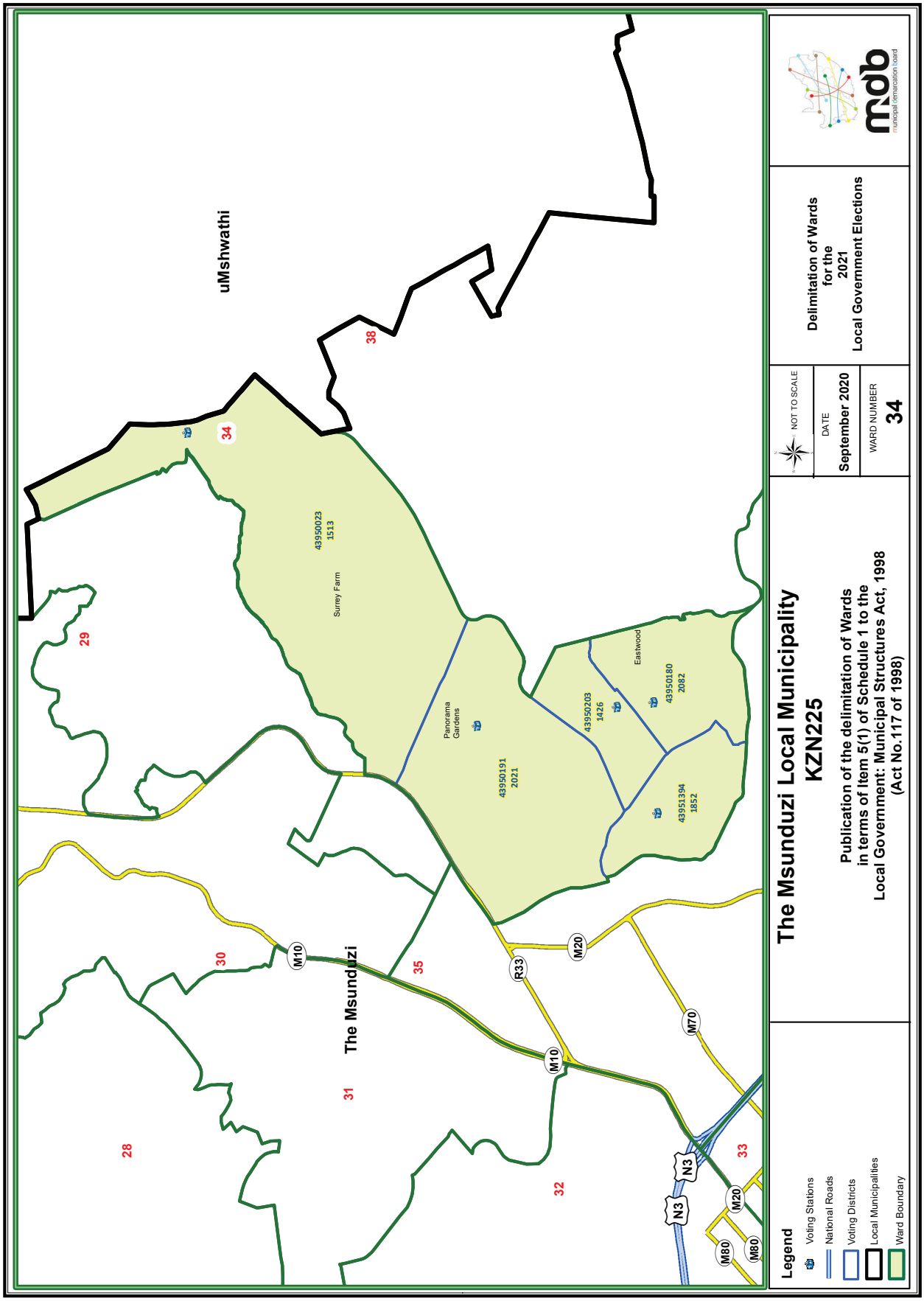
uMshwathi
The Msunduzi
28
29
30
31
32
33
34
35
38
43950023
1513
Surrey Farm
Panorama
Gardens
43950191
2021
43950203
1426
Eastwood
43950180
2082
43951394
1852
M10
M20
R33
M70
N3
M80
Legend
Voting Stations
National Roads
Voting Districts
Local Municipalities
Ward Boundary
The Msunduzi Local Municipality
KZN225
Publication of the delimitation of Wards
in terms of Item 5(1) of Schedule 1 to the
Local Government: Municipal Structures Act, 1998
(Act No.117 of 1998)
NOT TO SCALE
DATE
September 2020
WARD NUMBER
34
Delimitation of Wards
for the
2021
Local Government Elections
mdb
municipal demarcation board

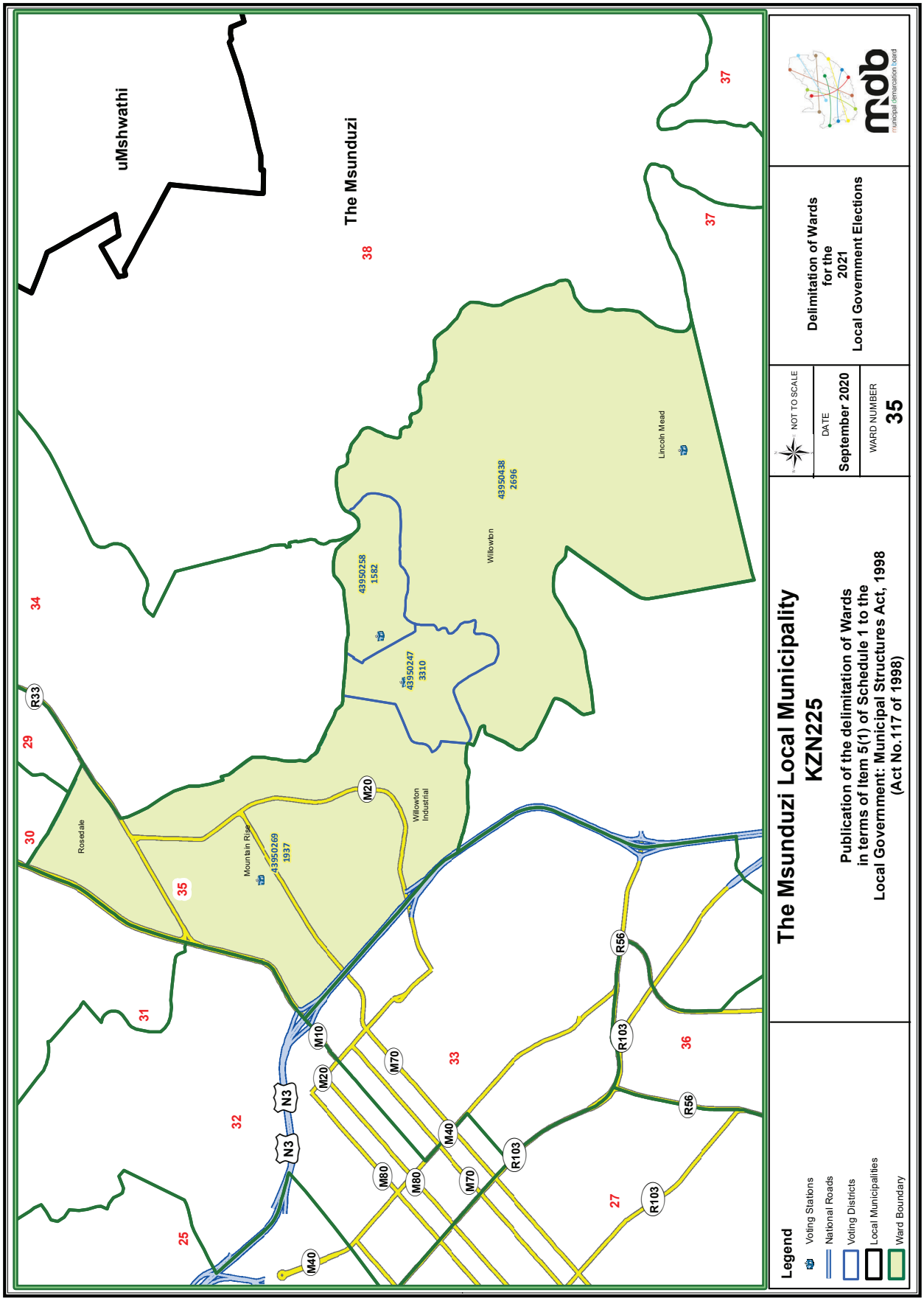
uMshwathi
The Msunduzi
38
37
37
34
29
30
31
32
33
36
27
25
35
R33
Rosedale
Mountain Rise
43950269
1937
M20
Willowton Industrial
43950258
1582
43950247
3310
Willowton
43950438
2696
Lincoln Mead
N3
N3
M10
M20
M40
M80
M80
M70
M70
M40
R103
R103
R103
R56
R56
The Msunduzi Local Municipality
KZN225
Publication of the delimitation of Wards
in terms of Item 5(1) of Schedule 1 to the
Local Government: Municipal Structures Act, 1998
(Act No.117 of 1998)
NOT TO SCALE
DATE
September 2020
WARD NUMBER
35
Delimitation of Wards
for the
2021
Local Government Elections
mdb
municipal demarcation board
Legend
Voting Stations
National Roads
Voting Districts
Local Municipalities
Ward Boundary

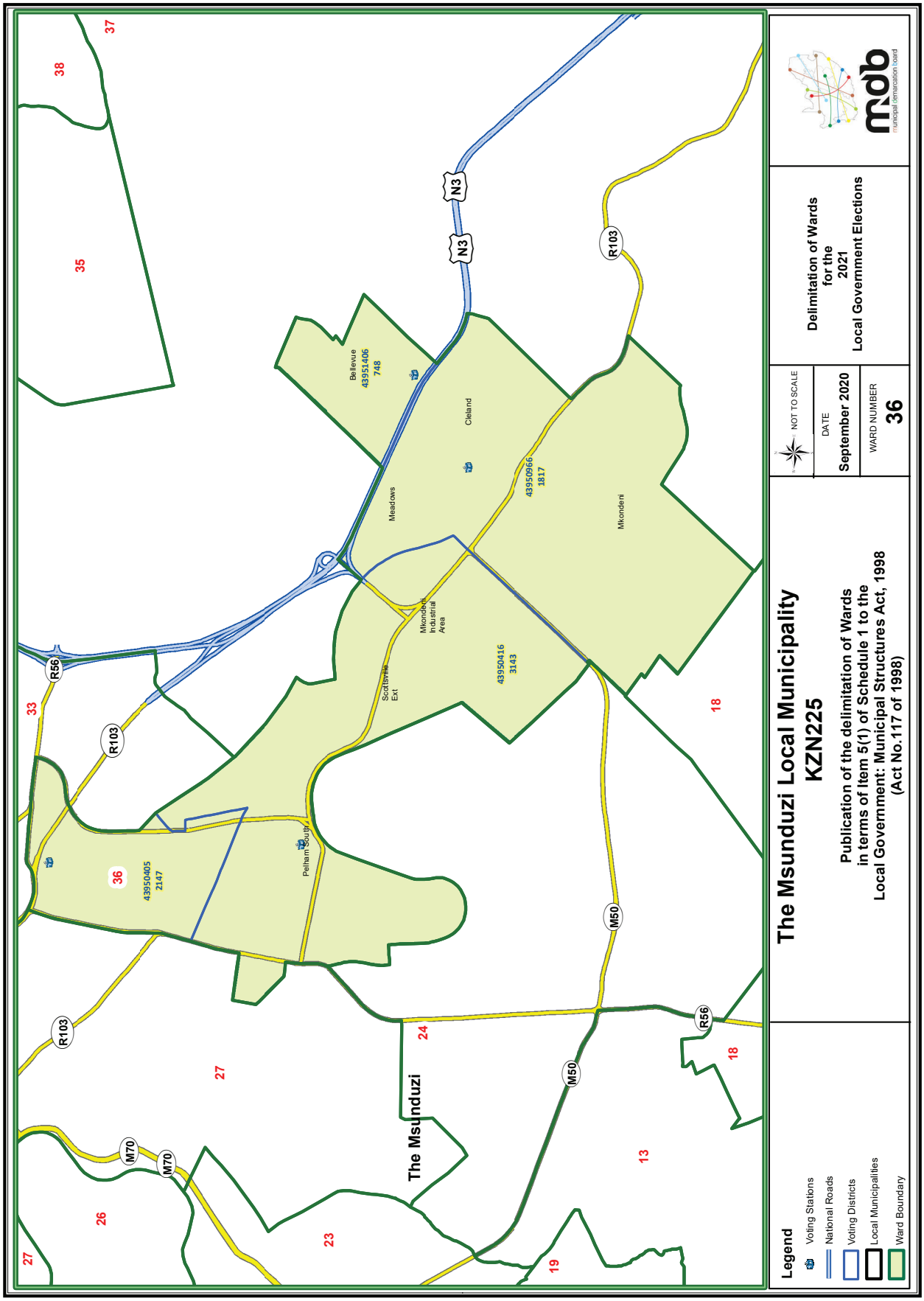
The Msunduzi Local Municipality
KZN225
Publication of the delimitation of Wards
in terms of Item 5(1) of Schedule 1 to the
Local Government: Municipal Structures Act, 1998
(Act No.117 of 1998)
NOT TO SCALE
DATE
September 2020
WARD NUMBER
36
Delimitation of Wards
for the
2021
Local Government Elections
mdb
municipal demarcation board
Legend
Voting Stations
National Roads
Voting Districts
Local Municipalities
Ward Boundary
The Msunduzi
Pelham South
Scottsville EXT
Mkondeni Industrial Area
Meadows
Bellevue
43951406
7748
Cleland
43950966
1817
Mkondeni
43950416
3143
43950405
2147
36
N3
R103
R56
M70
M50
33
37
38
35
27
26
23
24
18
13
19

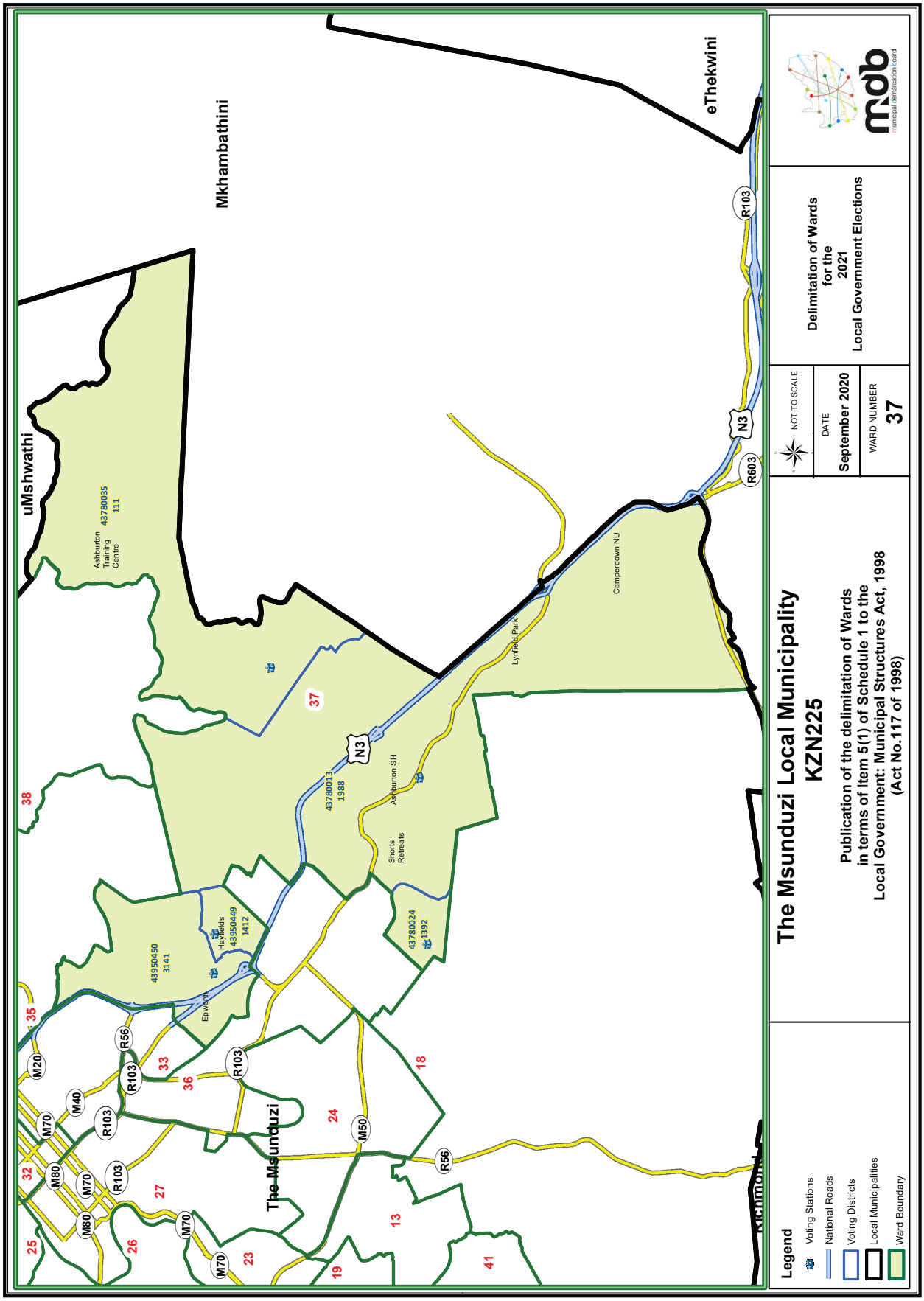
uMshwathi
Mkhambathini
eThekwini
The Msunduzi
Ashburton Training Centre
43780035
111
43950450
3141
Hayfields
43950449
1412
Epworth
43780013
1988
Ashburton SH
Shorts Retreats
43780024
1392
Lynfield Park
Camperdown NU
N3
R103
R56
R603
M20
M40
M70
M80
M50
The Msunduzi Local Municipality
KZN225
Publication of the delimitation of Wards
in terms of Item 5(1) of Schedule 1 to the
Local Government: Municipal Structures Act, 1998
(Act No.117 of 1998)
NOT TO SCALE
DATE
September 2020
WARD NUMBER
37
Delimitation of Wards
for the
2021
Local Government Elections
mdb
municipal demarcation board
Legend
Voting Stations
National Roads
Voting Districts
Local Municipalities
Ward Boundary

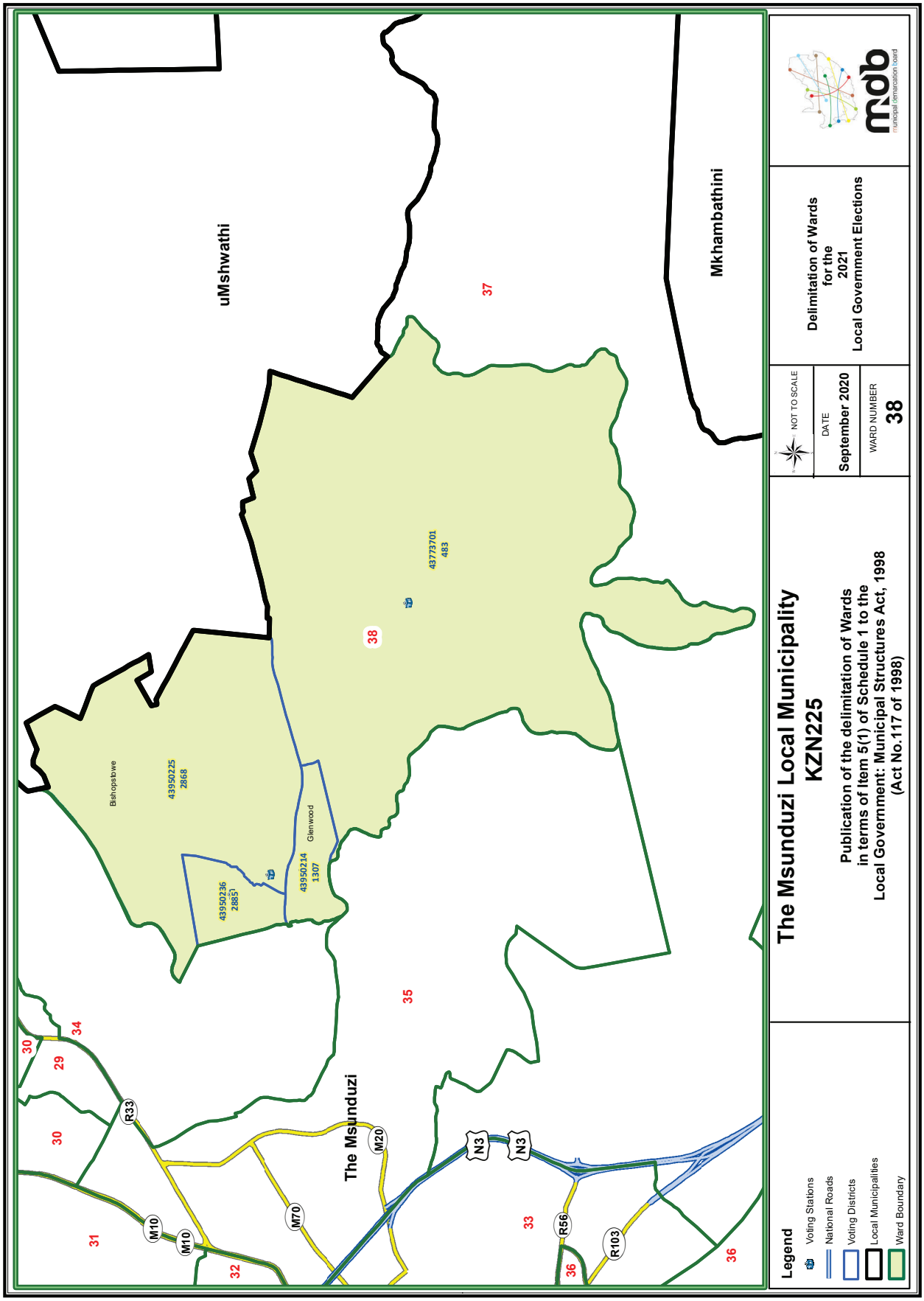
uMshwathi
Mkhambathini
The Msunduzi
Bishopstowe
Glenwood
43950225
2868
43950236
2885
43950214
1307
43773701
483
38
37
35
36
33
32
31
30
29
34
R33
M10
M70
M20
N3
R56
R103
The Msunduzi Local Municipality
KZN225
Publication of the delimitation of Wards
in terms of Item 5(1) of Schedule 1 to the
Local Government: Municipal Structures Act, 1998
(Act No.117 of 1998)
NOT TO SCALE
DATE
September 2020
WARD NUMBER
38
Delimitation of Wards
for the
2021
Local Government Elections
mdb
municipal demarcation board
Legend
Voting Stations
National Roads
Voting Districts
Local Municipalities
Ward Boundary

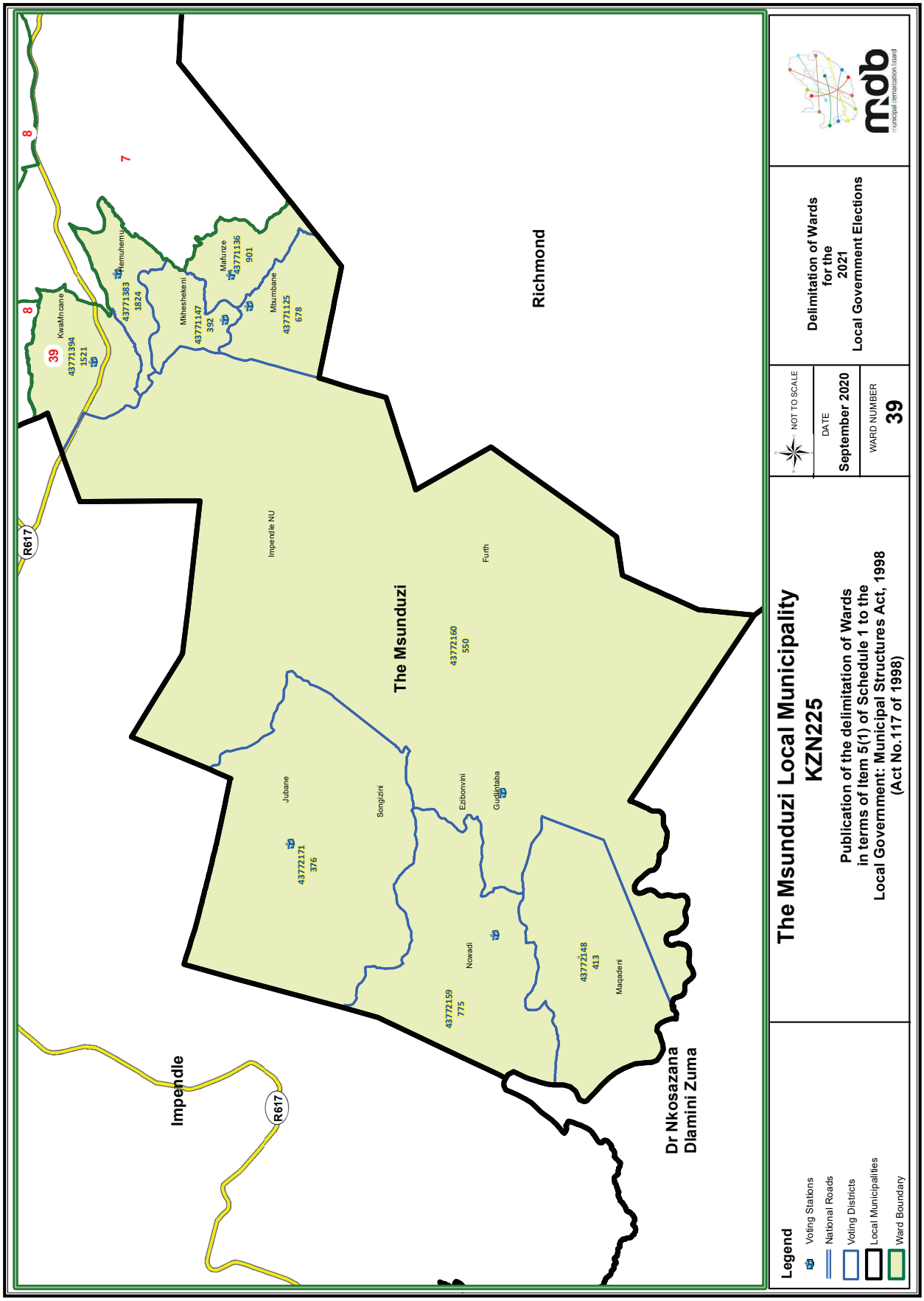
Richmond
The Msunduzi
Impendle
Dr Nkosazana Dlamini Zuma
R617
8
7
39
KwaMncane
43771394
1521
Hemuhemu
43771383
1824
Mkhesheketi
43771147
392
Mafunze
43771136
901
Mbumbane
43771125
678
Impendle NU
Furth
43772160
550
Jubane
43772171
376
Songizini
Ezibonvini
Gudlintaba
Nowadi
43772159
775
43772148
413
Maqadeni
The Msunduzi Local Municipality
KZN225
Publication of the delimitation of Wards
in terms of Item 5(1) of Schedule 1 to the
Local Government: Municipal Structures Act, 1998
(Act No.117 of 1998)
NOT TO SCALE
DATE
September 2020
WARD NUMBER
39
Delimitation of Wards
for the
2021
Local Government Elections
mdb
municipal demarcation board
Legend
Voting Stations
National Roads
Voting Districts
Local Municipalities
Ward Boundary

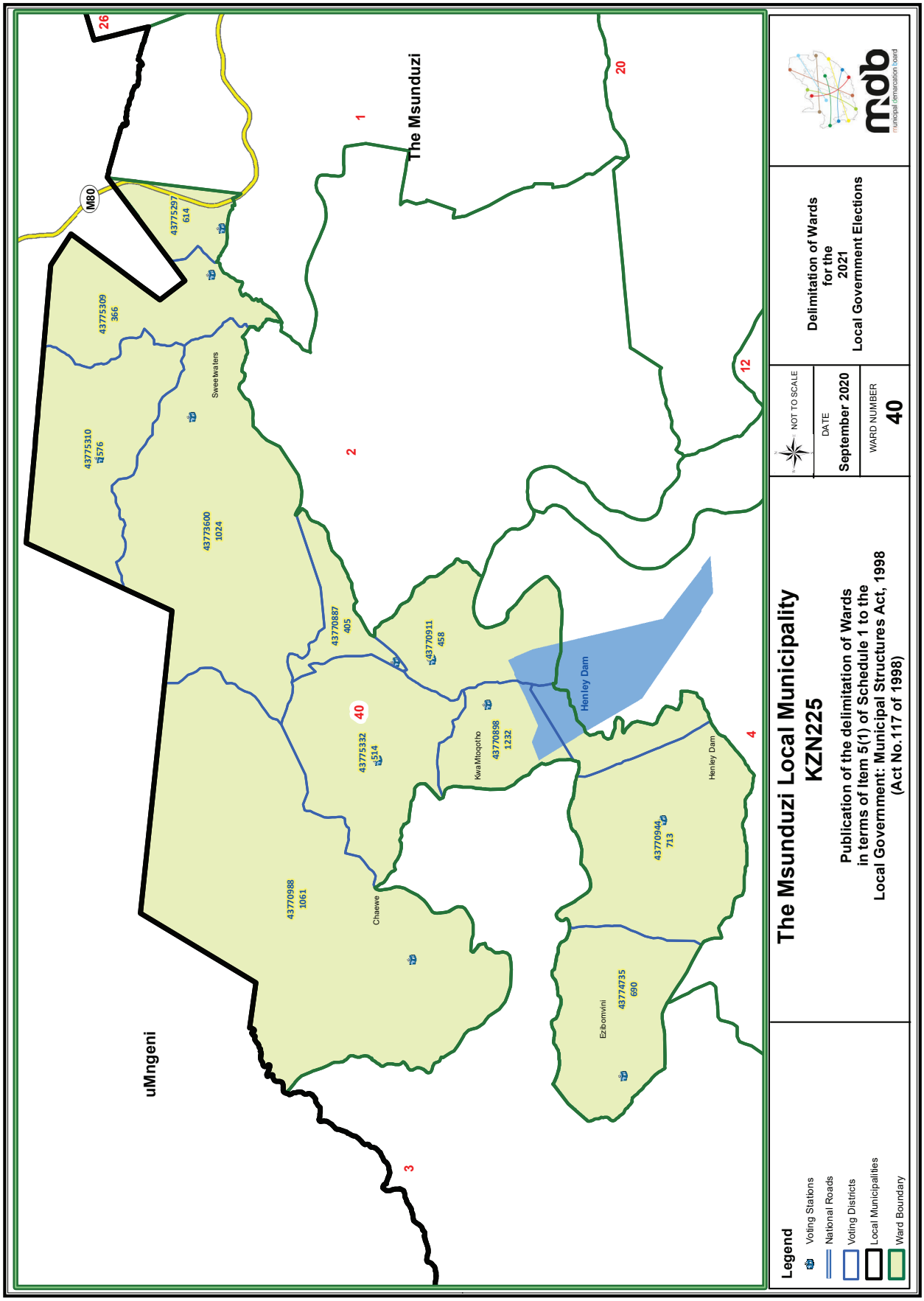
The Msunduzi Local Municipality
KZN225
Publication of the delimitation of Wards
in terms of Item 5(1) of Schedule 1 to the
Local Government: Municipal Structures Act, 1998
(Act No.117 of 1998)
NOT TO SCALE
DATE
September 2020
WARD NUMBER
40
Delimitation of Wards
for the
2021
Local Government Elections
mdb
municipal demarcation board
Legend
Voting Stations
National Roads
Voting Districts
Local Municipalities
Ward Boundary
The Msunduzi
uMngeni
M80
Sweetwaters
Chaeweu
KwaMtoqotho
Henley Dam
Ezibomvini
4375297
614
4375309
366
4375310
576
4373600
1024
4370887
405
4370911
458
4375332
514
4370898
1232
4370988
1061
4370944
713
4374735
690
1
2
3
4
12
20
26
40

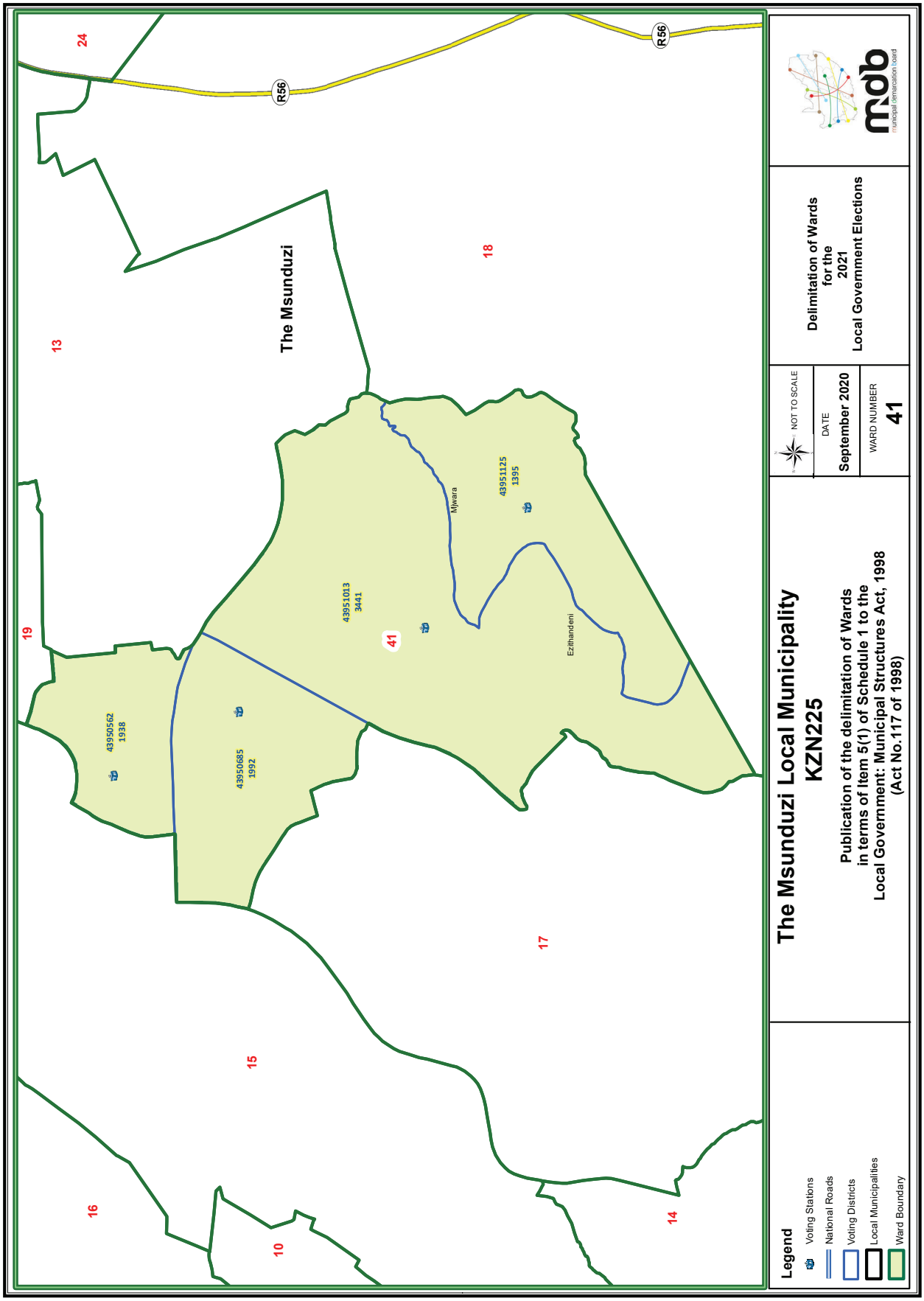
The Msunduzi Local Municipality
KZN225
Publication of the delimitation of Wards
in terms of Item 5(1) of Schedule 1 to the
Local Government: Municipal Structures Act, 1998
(Act No.117 of 1998)
Delimitation of Wards
for the
2021
Local Government Elections
NOT TO SCALE
DATE
September 2020
WARD NUMBER
41
mdb
municipal demarcation board
Legend
Voting Stations
National Roads
Voting Districts
Local Municipalities
Ward Boundary
The Msunduzi
R56
R56
24
13
19
16
10
15
14
17
18
41
4950562
1938
4950685
1992
4951013
3441
4951125
1395
Mpophomeni
Ezithandeni

KWAZULU-NATAL PROVINCE

GENERAL NOTICE

MUNICIPAL DEMARCATION BOARD : DELIMITATION OF MUNICIPAL WARDS IN TERMS OF THE LOCAL GOVERNMENT : MUNICIPAL STRUCTURES ACT, 1998.

Mkhambathini Local Municipality

KZN226

In terms of Item 5 (1) of Schedule 1 to the Local Government: Municipal Structures Act, 1998 (Act No. 117 of 1998) (the Act) the Municipal Demarcation Board hereby publishes its delimitation of wards for the above-mentioned municipality. Particulars of the delimitation are listed in the Schedule.

In terms of Item 5 (2) of Schedule 1 to the Act, any person aggrieved by the delimitation may, within 14 days of publication of this notice, submit objections in writing to:

The Municipal Demarcation Board
Private Bag X123
Centurion
0046

Fax: 086 5248643
Email: registry@demarcation.org.za

The attached form MDB 5 must please be used to object. The form is also available on www.demarcation.org.za.

MR THABO MANYONI

CHAIRPERSON: MUNICIPAL DEMARCATION BOARD

SCHEDULE

In terms of section 18(3) of the Local Government: Municipal Structures Act, 1998 (Act No. 117 of 1998), the MEC responsible for local government has determined that the municipal council consists of **14** councillors.

After having consulted the Independent Electoral Commission, The Municipal Demarcation Board has delimited the municipality into **7** wards in terms of Schedule 1 of the Act.

The number of registered voters in each ward does not vary by more than fifteen percent from the norm. The norm was determined by dividing the total number of voters on the municipal segment of the national common voters roll, namely **30801** voters on 5 March 2019, by the number of wards in the municipality.

The schedule for each ward and a map of each ward is attached. In case of a discrepancy between the map and this schedule, the map will prevail.

The ward numbers, the voting districts and voting stations in each ward, and the number of voters are as follows:

Ward 1 **comprises of a total of** 4928 **registered voters.**

MIN VOTERS 3740 **NORM** 4400 **MAX VOTERS** 5060

VOTING DISTRICT No.	VOTING STATION NAME	NUMBER OF VOTERS	SPLIT VD
43772485	VILLA MARIA COMBINED PRIMARY SCHOOL	1898	
43773699	STINGINI COMMUNITY HALL	1611	
43774690	MAQONGQO PRIMARY SCHOOL	1419	

Ward 2 **comprises of a total of** 5005 **registered voters.**

MIN VOTERS 3740 **NORM** 4400 **MAX VOTERS** 5060

VOTING DISTRICT No.	VOTING STATION NAME	NUMBER OF VOTERS	SPLIT VD
43772441	SANSIKANE COMBINED PRIMARY SCHOOL	1505	
43772463	QALAKAHLE COMMUNITY HALL	1131	
43775512	NONZILA PRIMARY	226	
43772429	INHLANHLAYABEBHUZA HIGH SCHOOL	1000	
43772407	INTOBEKO CRECHE	496	
43771529	MPHAYA LOWER PRIMARY SCHOOL	647	

Ward 3 **comprises of a total of** 4684 **registered voters.**

MIN VOTERS 3740 **NORM** 4400 **MAX VOTERS** 5060

VOTING DISTRICT No.	VOTING STATION NAME	NUMBER OF VOTERS	SPLIT VD
43772520	VANS HOTEL	1119	
43774162	LION PARK HALL	402	
43775028	SETHABE PRIMARY SCHOOL	555	
43775523	NOBHALA SECONDARY SCHOOL	586	
43790014	CAMPERDOWN PRIMARY SCHOOL	1529	
43772474	IMBOYI COMBINED PRIMARY SCHOOL	493	

Ward 4 **comprises of a total of** 3937 **registered voters.**

MIN VOTERS 3740 **NORM** 4400 **MAX VOTERS** 5060

VOTING DISTRICT No.	VOTING STATION NAME	NUMBER OF VOTERS	SPLIT VD
43773767	DESDALE PRIMARY SCHOOL	349	
43774689	THORNER PRIMARY SCHOOL	375	
43773789	MBUTHO COMBINED PRIMARY SCHOOL	481	
43774061	COSMOORE PRIMARY SCHOOL	1042	
43772643	MABOMVINI HIGH SCHOOL	538	
43772553	FAIRLEIGH PRIMARY SCHOOL	1152	

Ward 5 **comprises of a total of** 4170 **registered voters.**

MIN VOTERS 3740 **NORM** 4400 **MAX VOTERS** 5060

VOTING DISTRICT No.	VOTING STATION NAME	NUMBER OF VOTERS	SPLIT VD
43772418	NGANGEZWE COMMUNITY HALL	950	
43772430	TABLE MOUNTAIN COMBINED PRIMARY SCHOOL	1277	
43772452	INKANYEZINI LOWER PRIMARY SCHOOL	1943	

Ward 6 **comprises of a total of** 4261 **registered voters.**

MIN VOTERS 3740 **NORM** 4400 **MAX VOTERS** 5060

VOTING DISTRICT No.	VOTING STATION NAME	NUMBER OF VOTERS	SPLIT VD
43582114	MNTONJANI SECONDARY SCHOOL	564	
43772632	MID ILLOVO PENSION POINT (TENT)	751	
43772508	MPULULE PRIMARY SCHOOL	1478	
43583250	SENZAKAHLE SECONDARY SCHOOL	653	
43580088	MID - ILLOVO PRIMARY SCHOOL	815	

Ward 7 **comprises of a total of** 3816 **registered voters.**

MIN VOTERS 3740 **NORM** 4400 **MAX VOTERS** 5060

VOTING DISTRICT No.	VOTING STATION NAME	NUMBER OF VOTERS	SPLIT VD
43583700	THIMUNI LOWER PRIMARY SCHOOL	378	
43580055	GULUBE PRIMARY SCHOOL	622	
43580066	THEMBALETHU COMBINED PRIMARY SCHOOL	494	
43580077	BANIYENA COMBINED PRIMARY SCHOOL	908	
43580099	INSIKAKAZI HIGH SCHOOL	959	
43583193	ONDINI PRIMARY SCHOOL	455	

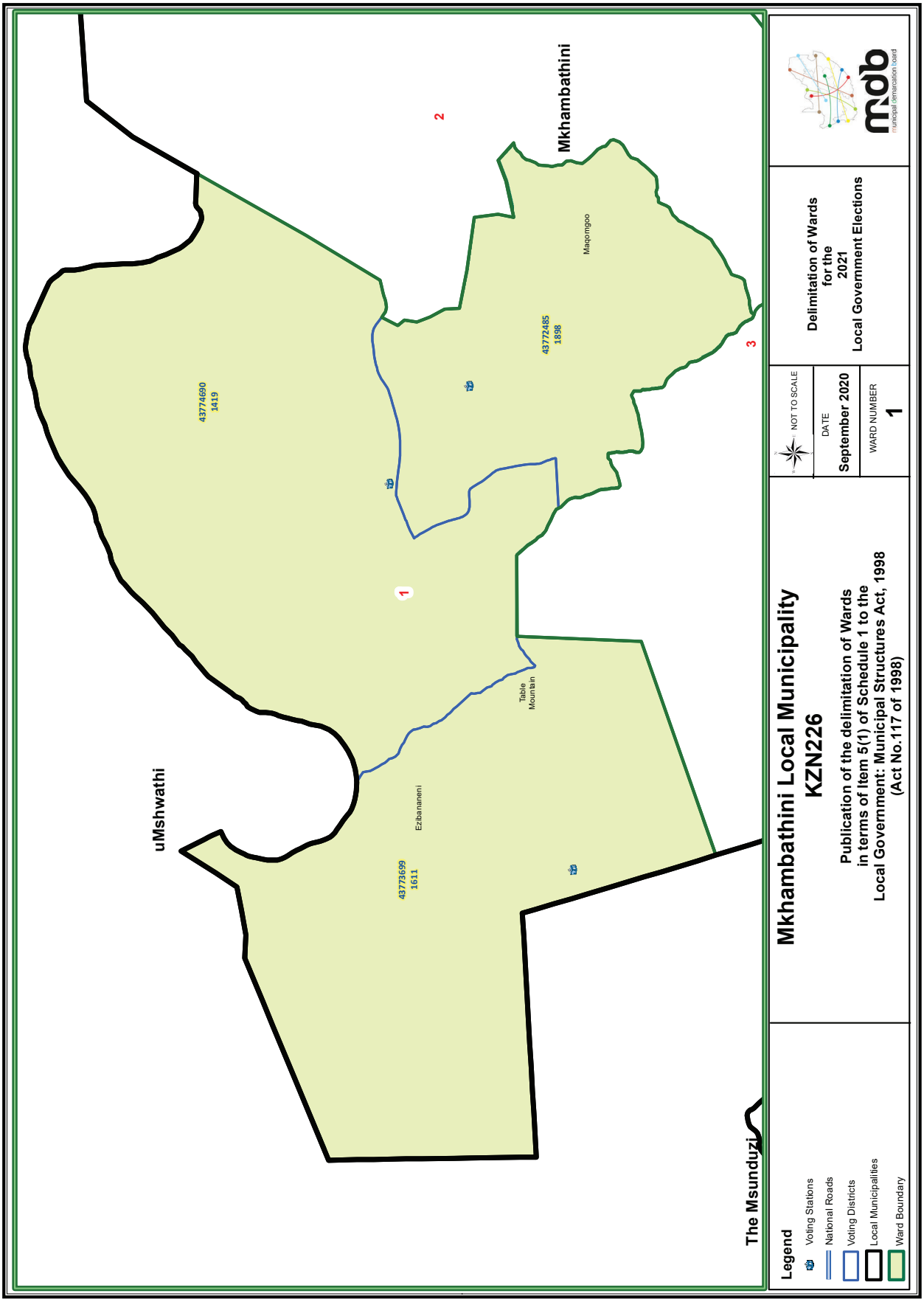
uMshwathi
Mkhambathini
The Msunduzi
1
2
3
43774690
1419
43772485
1898
43773699
1611
Ezibananeni
Table Mountain
Magomgoo
Legend
Voting Stations
National Roads
Voting Districts
Local Municipalities
Ward Boundary
Mkhambathini Local Municipality
KZN226
Publication of the delimitation of Wards in terms of Item 5(1) of Schedule 1 to the Local Government: Municipal Structures Act, 1998 (Act No.117 of 1998)
NOT TO SCALE
DATE
September 2020
WARD NUMBER
1
Delimitation of Wards for the 2021 Local Government Elections
mdb
municipal demarcation board

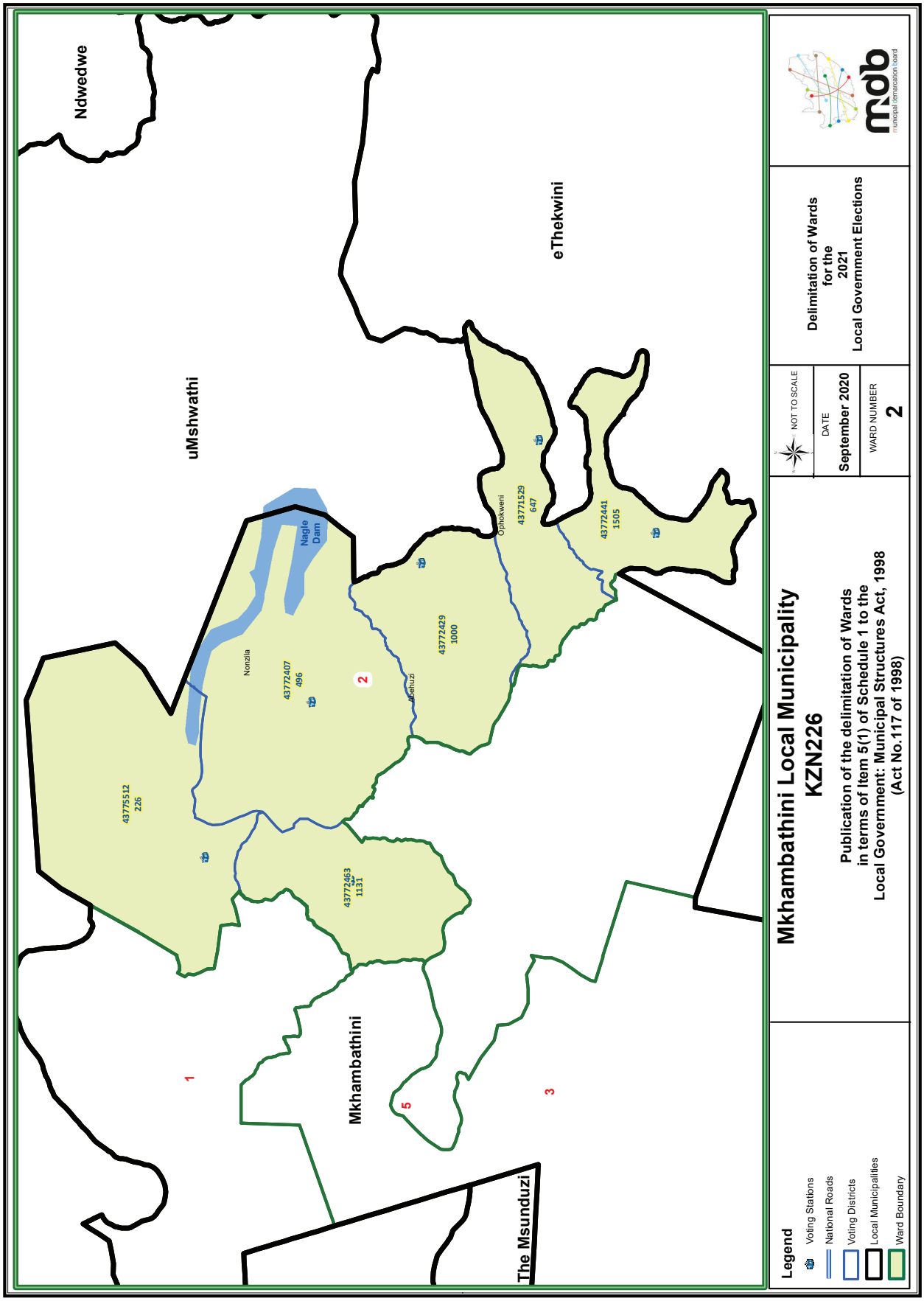
Ndwedwe
uMshwathi
eThekwini
Mkhambathini
The Msunduzi
Nagle Dam
Nonzila
Ophokweni
Mbehuzi
4377512
226
4377407
496
4377463
1131
4377429
1000
4377529
647
4377441
1505
1
2
3
5
Mkhambathini Local Municipality
KZN226
Publication of the delimitation of Wards
in terms of Item 5(1) of Schedule 1 to the
Local Government: Municipal Structures Act, 1998
(Act No.117 of 1998)
NOT TO SCALE
DATE
September 2020
WARD NUMBER
2
Delimitation of Wards
for the
2021
Local Government Elections
mdb
municipal demarcation board
Legend
Voting Stations
National Roads
Voting Districts
Local Municipalities
Ward Boundary

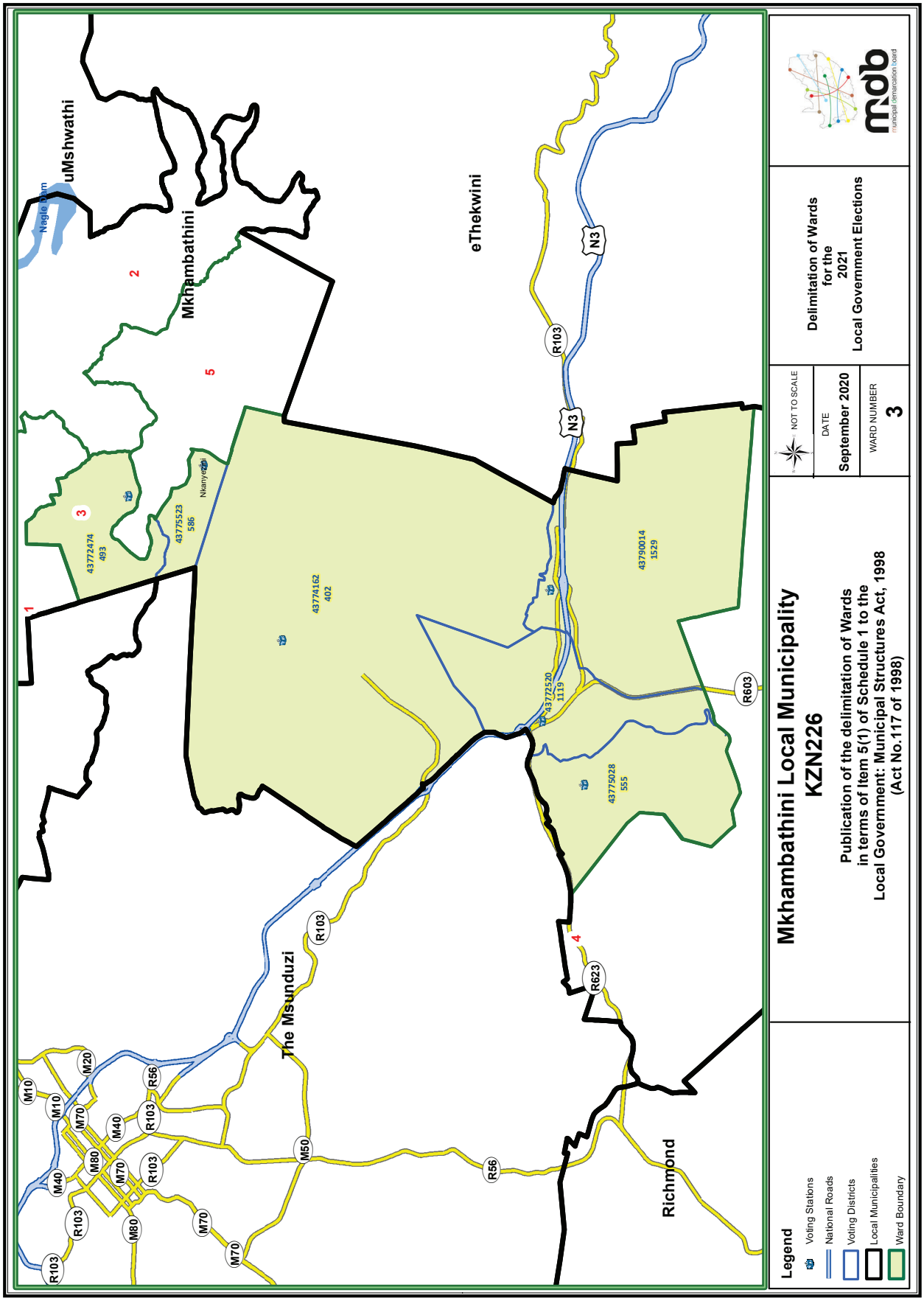
uMshwathi
Mkhambathini
eThekwini
The Msunduzi
Richmond
Nagle Dam
Nkanyezi
1
2
3
4
5
43772474
493
43775523
586
43774162
402
43772520
1119
43790014
1529
43775028
555
R103
N3
R603
R623
R56
M50
M10
M20
M40
M70
M80
Legend
Voting Stations
National Roads
Voting Districts
Local Municipalities
Ward Boundary
Mkhambathini Local Municipality
KZN226
Publication of the delimitation of Wards
in terms of Item 5(1) of Schedule 1 to the
Local Government: Municipal Structures Act, 1998
(Act No.117 of 1998)
NOT TO SCALE
DATE
September 2020
WARD NUMBER
3
Delimitation of Wards
for the
2021
Local Government Elections
mdb
municipal demarcation board

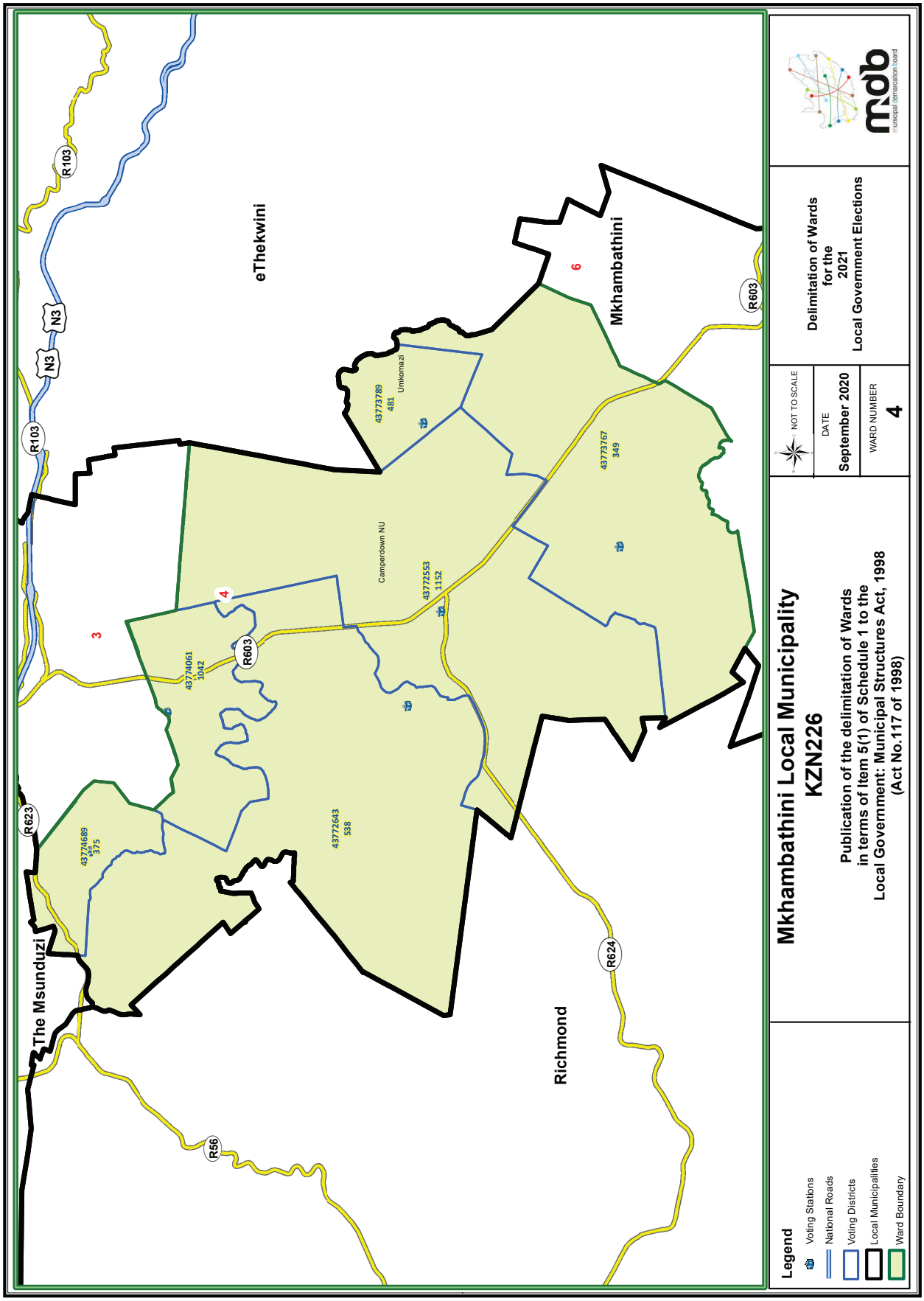
Mkhambathini Local Municipality
KZN226
Publication of the delimitation of Wards
in terms of Item 5(1) of Schedule 1 to the
Local Government: Municipal Structures Act, 1998
(Act No.117 of 1998)
Delimitation of Wards
for the
2021
Local Government Elections
NOT TO SCALE
DATE
September 2020
WARD NUMBER
4
mdb
municipal demarcation board
Legend
Voting Stations
National Roads
Voting Districts
Local Municipalities
Ward Boundary
The Msunduzi
eThekwini
Mkhambathini
Richmond
Camperdown NU
Umkomazi
R103
N3
R623
R603
R56
R624
3
4
6
43774689
375
43774061
1042
43772643
538
43772553
1152
43773789
481
43773767
349

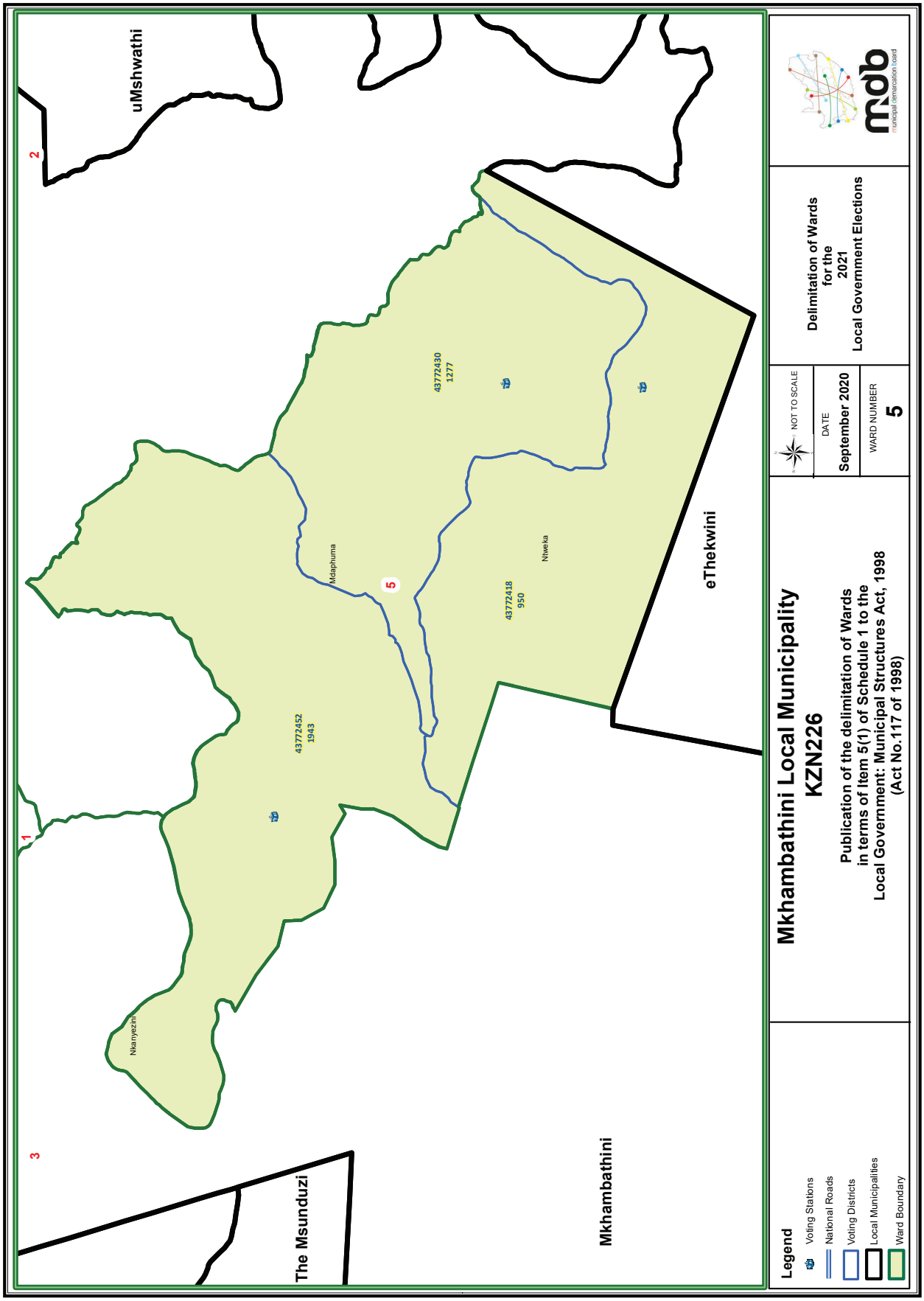
uMshwathi
2
1
3
The Msunduzi
Mkhambathini
eThekwini
Nkanyezini
Mdaphuma
Ntweka
5
43772452
1943
43772430
1277
43772418
950
Mkhambathini Local Municipality
KZN226
Publication of the delimitation of Wards
in terms of Item 5(1) of Schedule 1 to the
Local Government: Municipal Structures Act, 1998
(Act No.117 of 1998)
NOT TO SCALE
DATE
September 2020
WARD NUMBER
5
Delimitation of Wards
for the
2021
Local Government Elections
mdb
municipal demarcation board
Legend
Voting Stations
National Roads
Voting Districts
Local Municipalities
Ward Boundary

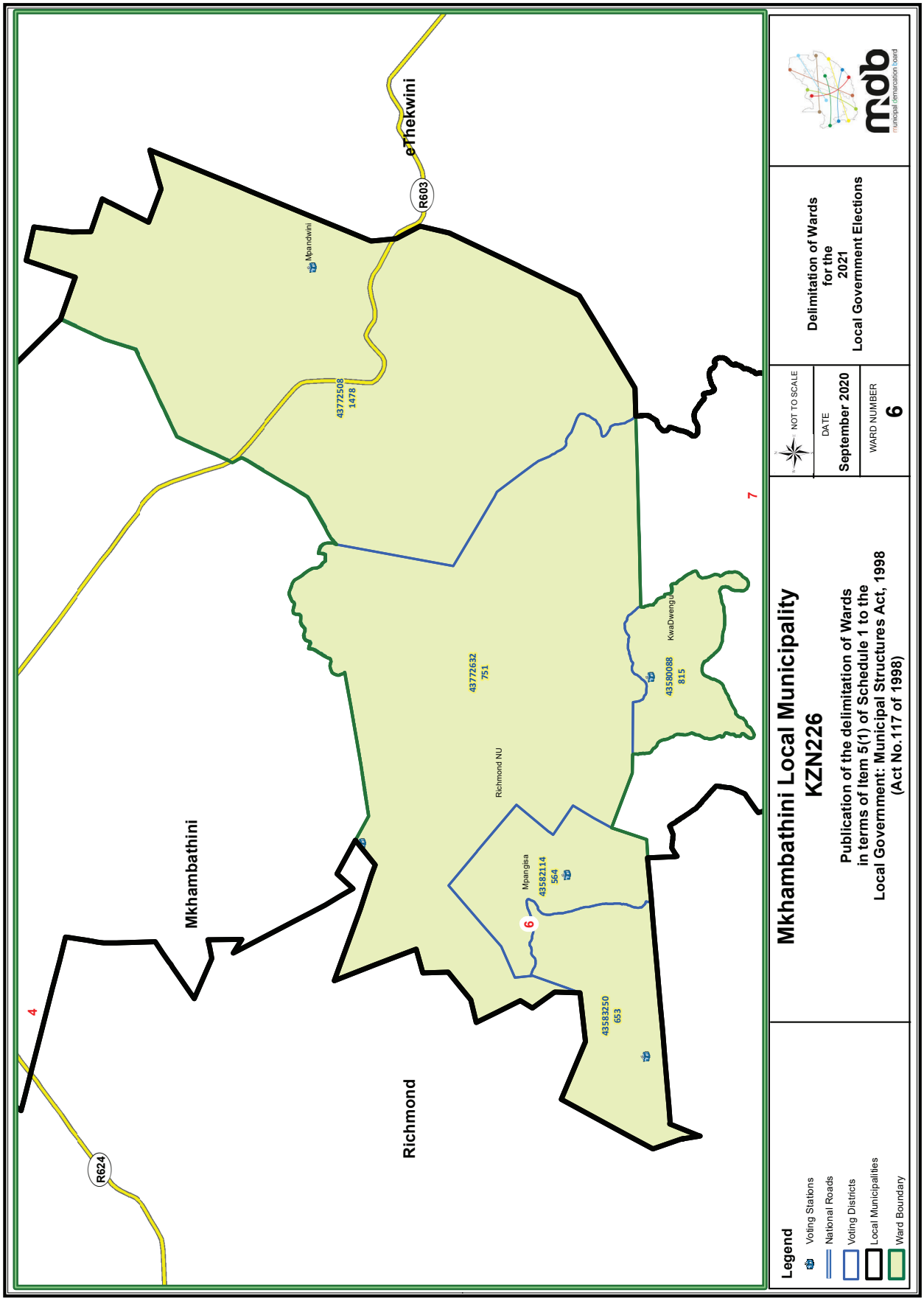
Mkhambathini Local Municipality
KZN226
Publication of the delimitation of Wards
in terms of Item 5(1) of Schedule 1 to the
Local Government: Municipal Structures Act, 1998
(Act No.117 of 1998)
Delimitation of Wards
for the
2021
Local Government Elections
NOT TO SCALE
DATE
September 2020
WARD NUMBER
6
mdb
municipal demarcation board
Legend
Voting Stations
National Roads
Voting Districts
Local Municipalities
Ward Boundary
Mkhambathini
Richmond
eThekwini
R624
R603
4
6
7
Mpandwini
43772508
1478
43772632
751
Richmond NU
Mpangisa
43582114
564
43583250
653
KwaDwengu
43580088
815

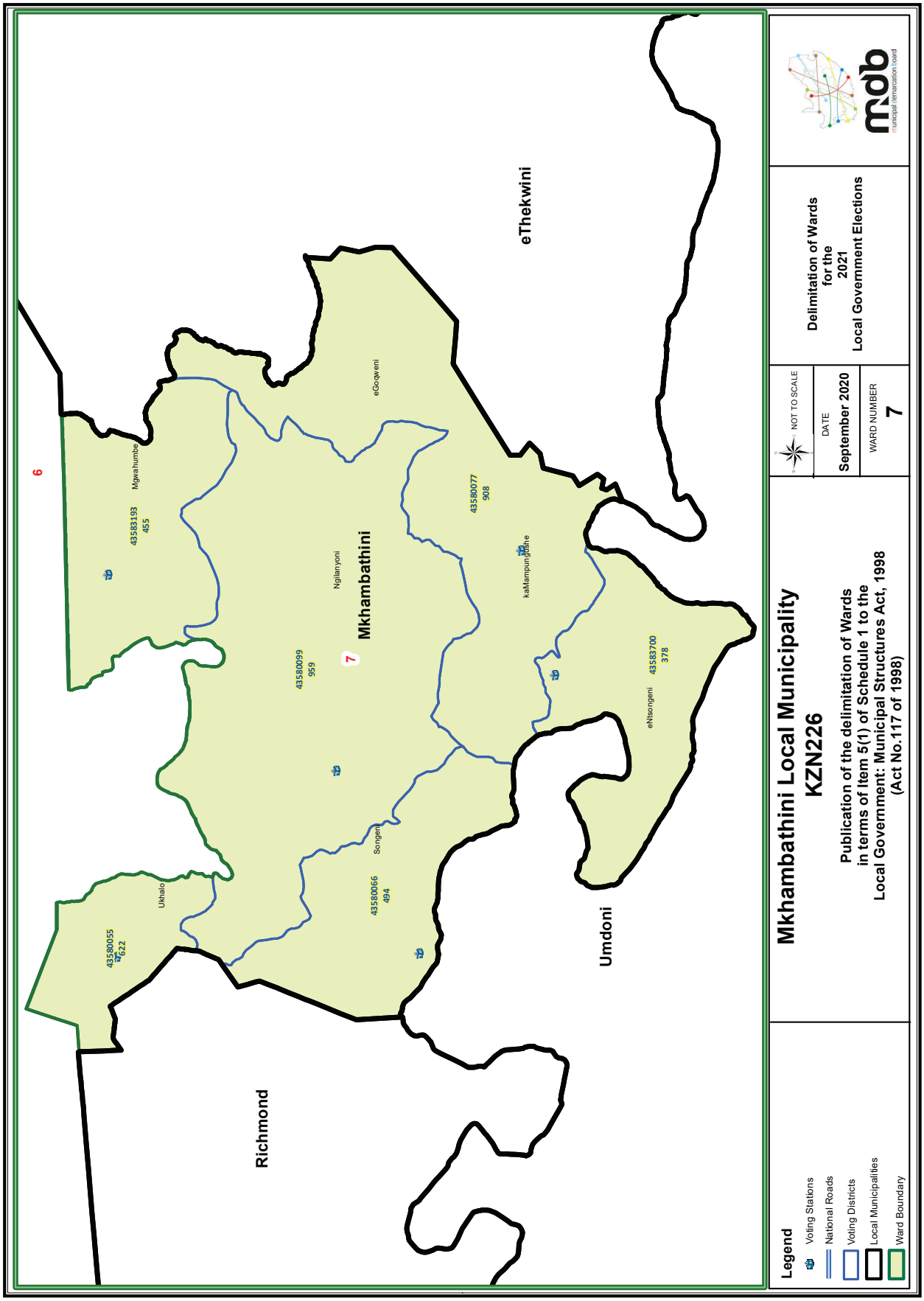
6
Mgwahumbe
43583193
455
Ukhalo
43580055
47622
Richmond
eGogweni
Nglanyoni
Mkhambathini
7
43580099
959
Songeni
43580066
494
eThekwini
43580077
908
kaMampungabhe
Umdoni
eNtsongeni
43583700
378
Legend
Voting Stations
National Roads
Voting Districts
Local Municipalities
Ward Boundary
Mkhambathini Local Municipality
KZN226
Publication of the delimitation of Wards
in terms of Item 5(1) of Schedule 1 to the
Local Government: Municipal Structures Act, 1998
(Act No.117 of 1998)
NOT TO SCALE
DATE
September 2020
WARD NUMBER
7
Delimitation of Wards
for the
2021
Local Government Elections
mdb
municipal demarcation board

KWAZULU-NATAL PROVINCE

GENERAL NOTICE

MUNICIPAL DEMARCATION BOARD : DELIMITATION OF MUNICIPAL WARDS IN TERMS OF THE LOCAL GOVERNMENT : MUNICIPAL STRUCTURES ACT, 1998.

eDumbe Local Municipality

KZN261

In terms of Item 5 (1) of Schedule 1 to the Local Government: Municipal Structures Act, 1998 (Act No. 117 of 1998) (the Act) the Municipal Demarcation Board hereby publishes its delimitation of wards for the above-mentioned municipality. Particulars of the delimitation are listed in the Schedule.

In terms of Item 5 (2) of Schedule 1 to the Act, any person aggrieved by the delimitation may, within 14 days of publication of this notice, submit objections in writing to:

The Municipal Demarcation Board
Private Bag X123
Centurion
0046

Fax: 086 5248643
Email: registry@demarcation.org.za

The attached form MDB 5 must please be used to object. The form is also available on www.demarcation.org.za.

MR THABO MANYONI

CHAIRPERSON: MUNICIPAL DEMARCATION BOARD

SCHEDULE

In terms of section 18(3) of the Local Government: Municipal Structures Act, 1998 (Act No. 117 of 1998), the MEC responsible for local government has determined that the municipal council consists of **19** councillors.

After having consulted the Independent Electoral Commission, The Municipal Demarcation Board has delimited the municipality into **10** wards in terms of Schedule 1 of the Act.

The number of registered voters in each ward does not vary by more than fifteen percent from the norm. The norm was determined by dividing the total number of voters on the municipal segment of the national common voters roll, namely **39474** voters on 5 March 2019, by the number of wards in the municipality.

The schedule for each ward and a map of each ward is attached. In case of a discrepancy between the map and this schedule, the map will prevail.

The ward numbers, the voting districts and voting stations in each ward, and the number of voters are as follows:

Ward 1 **comprises of a total of** 3391 **registered voters.**

MIN VOTERS 3355 **NORM** 3947 **MAX VOTERS** 4539

VOTING DISTRICT No.	VOTING STATION NAME	NUMBER OF VOTERS	SPLIT VD
43501609	NKLANGOSI COMBINED PRIMARY SCHOOL	529	
43501610	BRECHER PRIMARY SCHOOL	414	
43501621	IKUSASA ELIHLE HIGH SCHOOL	648	
43501632	LUNEBURG CASH STORE	984	
43504118	KOTO PRIMARY SCHOOL	170	
43504343	PROTES PRIMARY SCHOOL	79	
43504354	EKHOMBELA PRIMARY SCHOOL	352	
43504387	EHLOKO PRIMARY SCHOOL	215	

Ward 2 **comprises of a total of** 4504 **registered voters.**

MIN VOTERS 3355 **NORM** 3947 **MAX VOTERS** 4539

VOTING DISTRICT No.	VOTING STATION NAME	NUMBER OF VOTERS	SPLIT VD
43501744	BILANYONI PRIMARY SCHOOL	2307	
43501722	MANDLANA PRIMARY SCHOOL	878	
43504938	MTHONJENI INTERMEDIATE PRIMARY SCHOOL	1319	

Ward 3 **comprises of a total of** 4334 **registered voters.**

MIN VOTERS 3355 **NORM** 3947 **MAX VOTERS** 4539

VOTING DISTRICT No.	VOTING STATION NAME	NUMBER OF VOTERS	SPLIT VD
43540028	DUMBE COMM HALL	2740	
43540039	H MATSHINGA PRIMARY SCHOOL	1594	

Ward 4 **comprises of a total of** 4155 **registered voters.**

MIN VOTERS 3355 **NORM** 3947 **MAX VOTERS** 4539

VOTING DISTRICT No.	VOTING STATION NAME	NUMBER OF VOTERS	SPLIT VD
43501711	KWASA HIGH SCHOOL	955	
43504051	ISIHLANGUSIKAZULU PRIMARY SCHOOL	657	
43504129	EMBIZENI COMBINED PRIMARY SCHOOL	365	
43505232	EKUJABULENI PRIMARY SCHOOL	315	
43501733	KANYE KANYE HIGH SCHOOL	1863	

Ward 5 **comprises of a total of** 4455 **registered voters.**

MIN VOTERS 3355 **NORM** 3947 **MAX VOTERS** 4539

VOTING DISTRICT No.	VOTING STATION NAME	NUMBER OF VOTERS	SPLIT VD

43505243	SICELIMPUMELELO PRIMARY SCHOOL	191
43505254	ISIKHALISETHU SCHOOL	300
43501799	THOLAKELE PRIMARY SCHOOL	1038
43501823	DLAMINI TRIBAL COURT	806
43501834	ABAQULUSI HIGH SCHOOL	569
43502789	INDONDOKAZULU COMBINED PRIMARY SCHOOL	239
43503780	KWAMPUNZI COMBINED HIGH SCHOOL	327
43504950	KHANYISELUZULU HIGH SCHOOL	590
43504253	EMMANUEL WESLEAN CHURCH	258
43504792	VULAMEHLO CRECHE	137

Ward 6 comprises of a total of 4220 **registered voters.**

MIN VOTERS 3355 **NORM** 3947 **MAX VOTERS** 4539

VOTING DISTRICT No.	VOTING STATION NAME	NUMBER OF VOTERS	SPLIT VD
43504264	JIKANE PRIMARY SCHOOL	159	
43504781	QAMBOKUHLE PRIMARY SCHOOL	90	
43504770	SIKHULAKANCANE CRECHE (TENT)	103	
43502790	LAMLELA PRIMARY SCHOOL	323	
43504275	EMADULINI PRIMARY SCHOOL	214	
43504062	SIKHANYISELENI COMBINED SCHOOL	471	
43501801	ENKEMBENI PRIMARY SCHOOL	425	
43501856	NGEBHUZANE HIGH SCHOOL	761	
43501867	UZWANO HIGH SCHOOL	656	
43501878	SIZUZULU PRIMARY SCHOOL	393	
43501889	LUJOJWANA PRIMARY SCHOOL	255	
43501890	ENTUNGWINI COMBINED PRIMARY SCHOOL	370	

Ward 7 comprises of a total of 4041 **registered voters.**

MIN VOTERS 3355 **NORM** 3947 **MAX VOTERS** 4539

VOTING DISTRICT No.	VOTING STATION NAME	NUMBER OF VOTERS	SPLIT VD
43505287	MQWABE PRIMARY SCHOOL	168	
43503836	KHALENI PRIMARY SCHOOL	574	
43505265	NTSHENTEKA (TENT)	59	
43504804	VUKUZAME PRIMARY SCHOOL	272	
43504376	KHAMBULA COMBINED SCHOOL	155	

43504040	PIVAAN PRIMARY SCHOOL	232
43505276	IMBALENHLE CRECHE	173
43501845	OBIVANE COMBINED PRIMARY SCHOOL	378
43501687	KWAGAMAKAZI HIGHER PRIMARY SCHOOL	195
43501676	MAHLONI HIGHER PRIMARY SCHOOL	619
43501665	AMANZASHISAYO PRIMARY SCHOOL	422
43501553	ZUNGWINI PRIMARY SCHOOL	508
43503779	MATSHEKAZI PRIMARY SCHOOL	286

Ward 8 comprises of a total of 3495 **registered voters.**

MIN VOTERS 3355 **NORM** 3947 **MAX VOTERS** 4539

VOTING DISTRICT No.	VOTING STATION NAME	NUMBER OF VOTERS	SPLIT VD
43504815	OPHUZANE PRIMARY SCHOOL	354	
43503791	KWAMSOCO (TENT)	1013	
43501788	MTHETHWA TRIBAL COURT	1052	
43501777	ZICABANGELE PRIMARY SCHOOL	522	
43501643	PADDAFONTEIN COMBINED PRIMARY SCHOOL	554	

Ward 9 comprises of a total of 3509 **registered voters.**

MIN VOTERS 3355 **NORM** 3947 **MAX VOTERS** 4539

VOTING DISTRICT No.	VOTING STATION NAME	NUMBER OF VOTERS	SPLIT VD
43501542	MPENVANE PRIMARY SCHOOL	319	
43505221	HLONGOMIYA SHOOL	89	
43540040	SIBONGOKUHLE CRECHE	266	
43502666	MANNJALO PRIMARY SCHOOL	186	
43501654	NDABAMBI PRIMARY SCHOOL	507	
43540017	PAULPIETERSBURG TOWN HALL	1254	
43503814	BROODSPRUIT PRIMARY SCHOOL	273	
43501597	FREIBURG PRIMARY SCHOOL	184	
43501586	BIVANE PRIMARY SCHOOL	187	
43504365	MAKATEESKOP PRIMARY SCHOOL	244	

Ward 10 comprises of a total of 3370 **registered voters.**

MIN VOTERS 3355 **NORM** 3947 **MAX VOTERS** 4539

VOTING DISTRICT No.	VOTING STATION NAME	NUMBER OF VOTERS	SPLIT VD
43501766	MUZIWESIZWE HIGH SCHOOL	1814	

43504949	ESIYALWINI PRIMARY SCHOOL	297
43504073	NHLAKANIPHO PRIMARY SCHOOL	1259

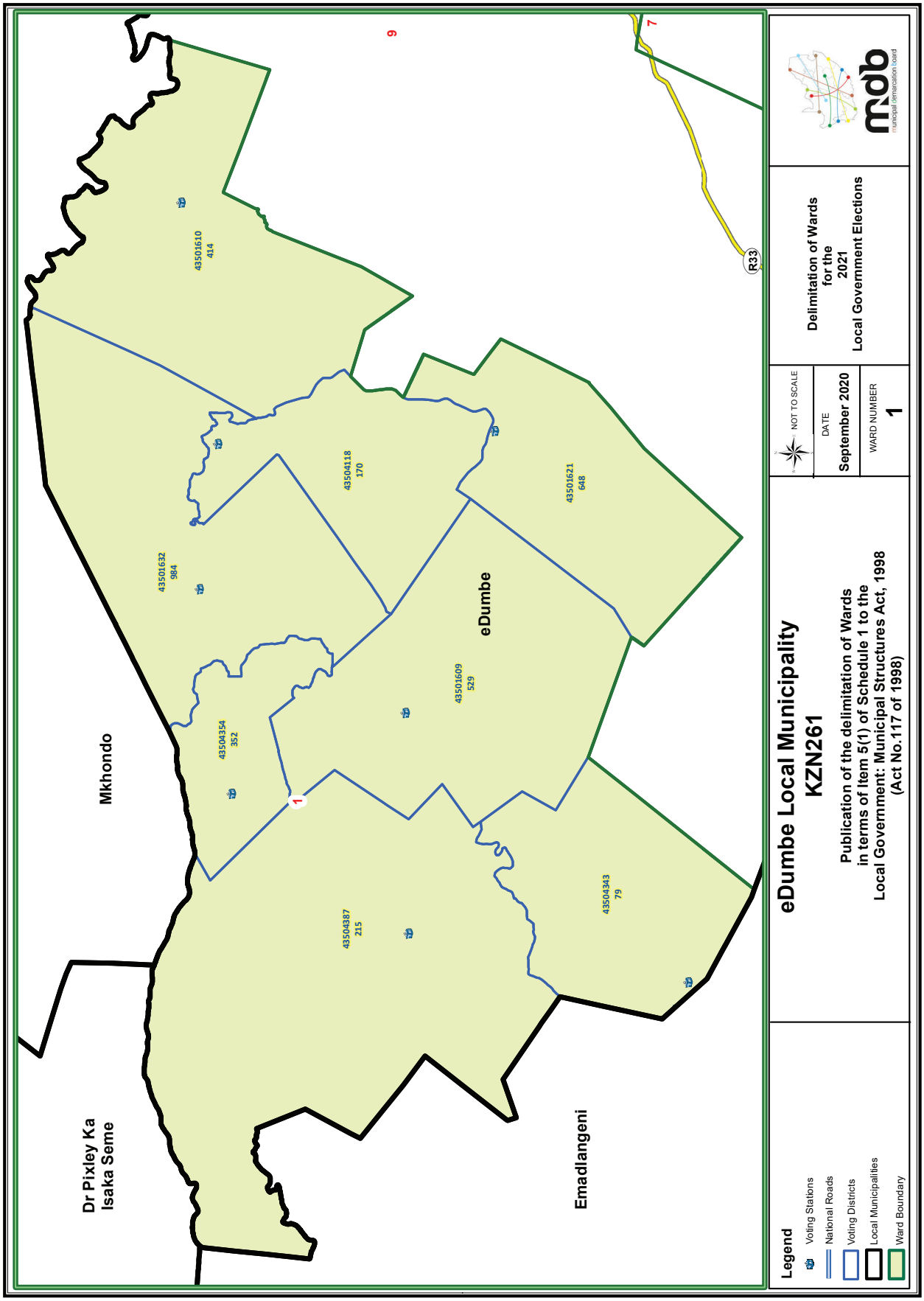
Mkhondo
Dr Pixley Ka Isaka Seme
Emadlangeni
eDumbe
43501610 414
43501632 984
43504118 170
43501621 648
43504354 352
43501609 529
43504387 215
43504343 79
1
6
7
R33
Legend
Voting Stations
National Roads
Voting Districts
Local Municipalities
Ward Boundary
eDumbe Local Municipality
KZN261
Publication of the delimitation of Wards in terms of Item 5(1) of Schedule 1 to the Local Government: Municipal Structures Act, 1998 (Act No.117 of 1998)
NOT TO SCALE
DATE
September 2020
WARD NUMBER
1
Delimitation of Wards for the 2021 Local Government Elections
mdb
municipal demarcation board

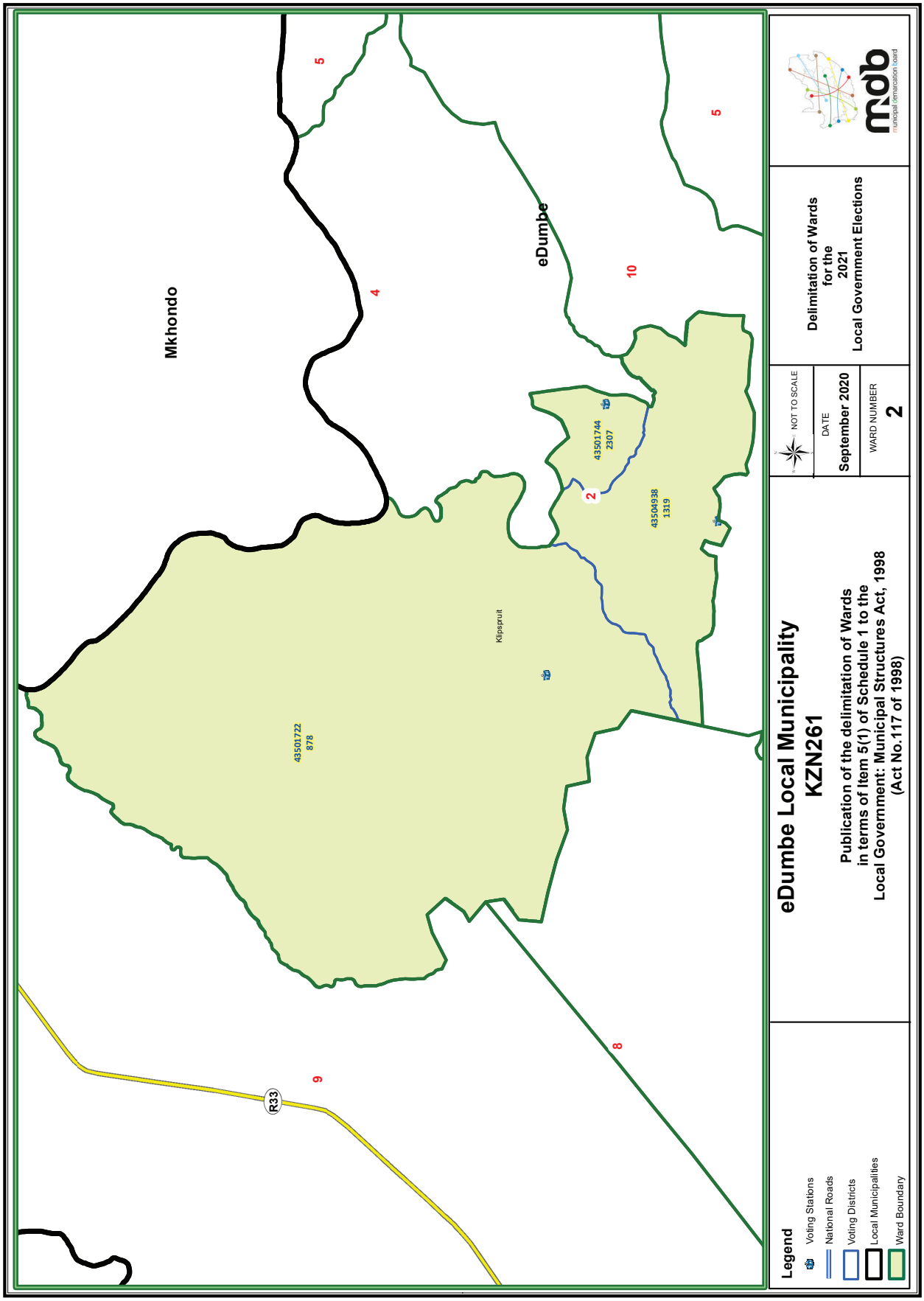
Mkhondo
eDumbe
Klipspruit
43501722
878
43501744
2307
43504938
1319
R33
2
4
5
5
8
9
10
Legend
Voting Stations
National Roads
Voting Districts
Local Municipalities
Ward Boundary
eDumbe Local Municipality
KZN261
Publication of the delimitation of Wards
in terms of Item 5(1) of Schedule 1 to the
Local Government: Municipal Structures Act, 1998
(Act No.117 of 1998)
NOT TO SCALE
DATE
September 2020
WARD NUMBER
2
Delimitation of Wards
for the
2021
Local Government Elections
mdb
municipal demarcation board

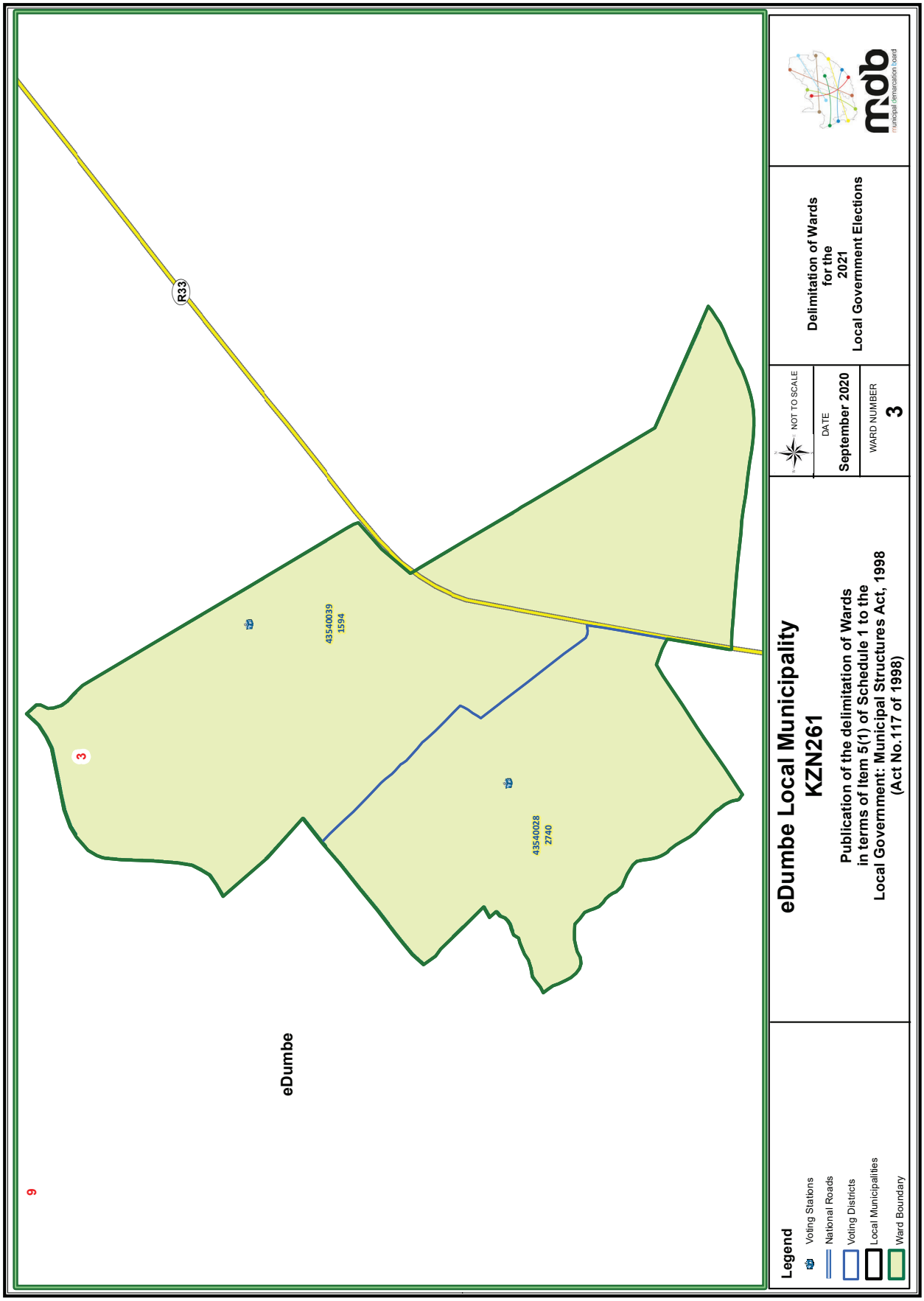
9
eDumbe
3
R33
43540039
1594
43540028
2740
Legend
Voting Stations
National Roads
Voting Districts
Local Municipalities
Ward Boundary
eDumbe Local Municipality
KZN261
Publication of the delimitation of Wards
in terms of Item 5(1) of Schedule 1 to the
Local Government: Municipal Structures Act, 1998
(Act No.117 of 1998)
NOT TO SCALE
DATE
September 2020
WARD NUMBER
3
Delimitation of Wards
for the
2021
Local Government Elections
mdb
municipal demarcation board

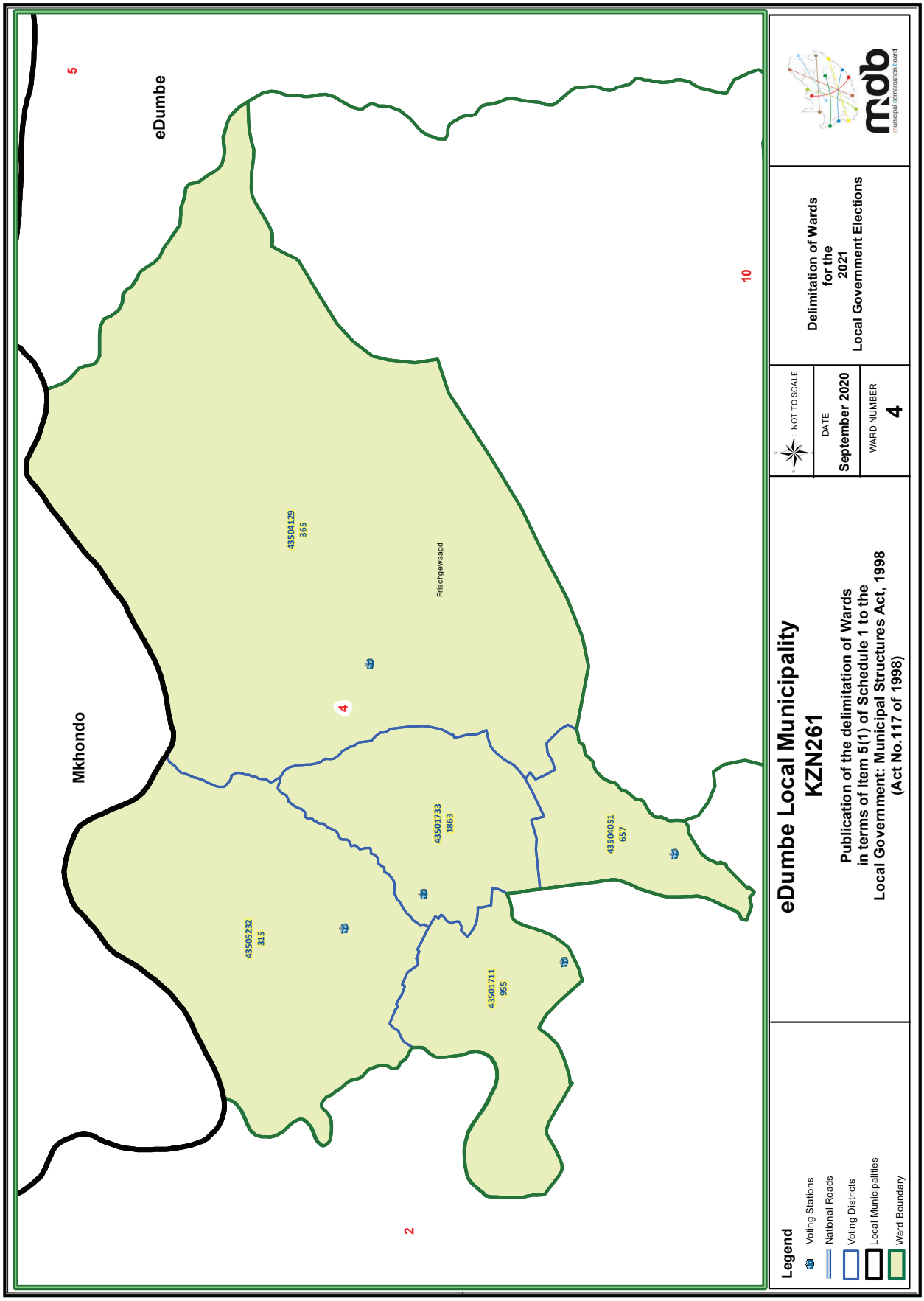
eDumbe Local Municipality
KZN261
Publication of the delimitation of Wards
in terms of Item 5(1) of Schedule 1 to the
Local Government: Municipal Structures Act, 1998
(Act No.117 of 1998)
NOT TO SCALE
DATE
September 2020
WARD NUMBER
4
Delimitation of Wards
for the
2021
Local Government Elections
mdb
municipal demarcation board
Legend
Voting Stations
National Roads
Voting Districts
Local Municipalities
Ward Boundary
Mkhondo
eDumbe
Friscitgewaagd
43504129
365
43505232
315
43501733
1863
43501711
955
43500051
657
2
4
5
10

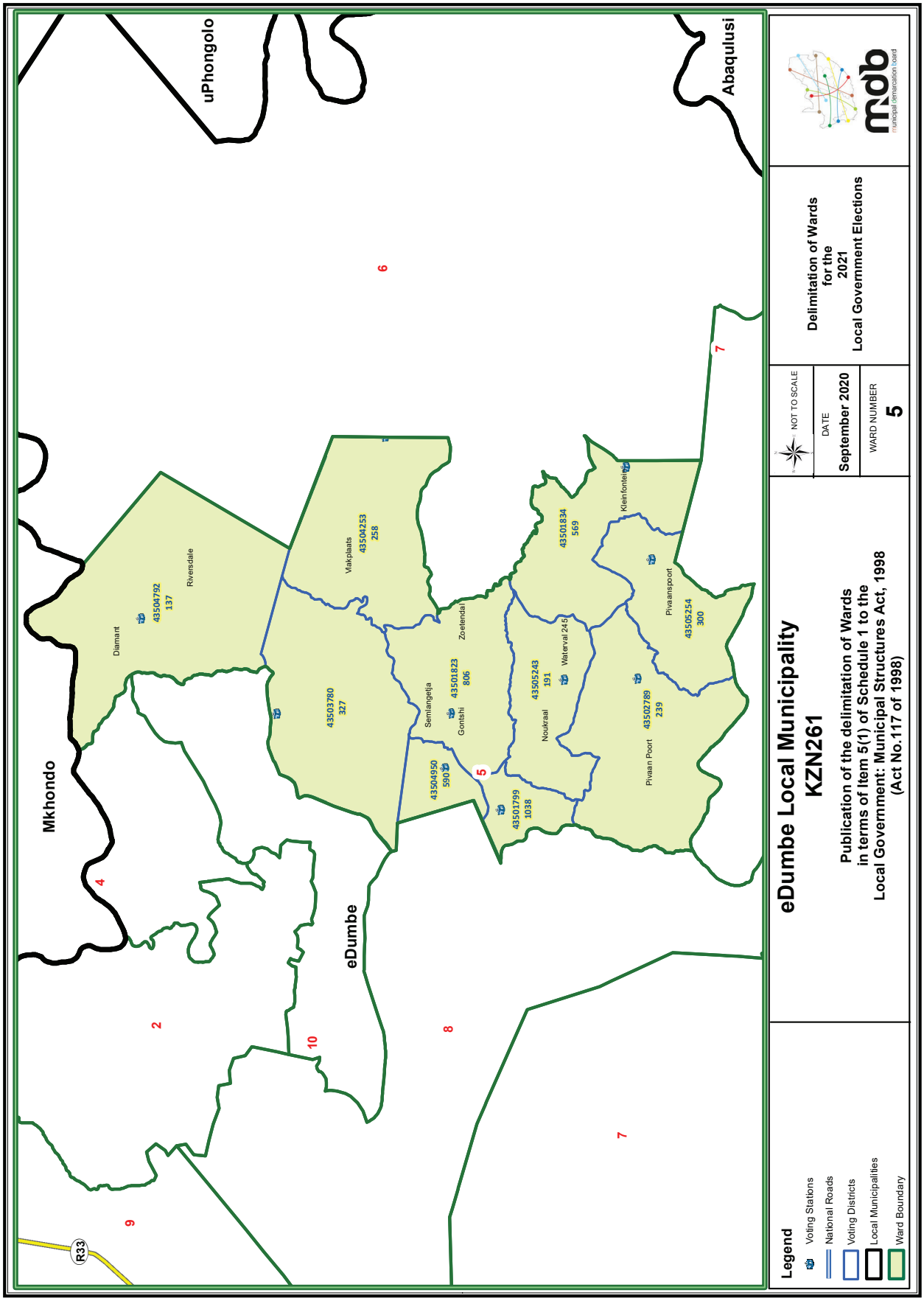
uPhongolo
Abaqulusi
Mkhondo
eDumbe
Diamant
43504792
137
Riversdale
Vlakplaats
43504253
258
43503780
327
Semlangetja
43504950
590
Gontshi
43501823
806
Zoetendal
43501799
1038
Noukraal
43505243
191
Waterval 245
43501834
569
Kleinfontein
Pivaan Poort
43502789
239
Pivaansport
43505254
300
R33
2
4
5
6
7
8
9
10
Legend
Voting Stations
National Roads
Voting Districts
Local Municipalities
Ward Boundary
eDumbe Local Municipality
KZN261
Publication of the delimitation of Wards
in terms of Item 5(1) of Schedule 1 to the
Local Government: Municipal Structures Act, 1998
(Act No.117 of 1998)
NOT TO SCALE
DATE
September 2020
WARD NUMBER
5
Delimitation of Wards
for the
2021
Local Government Elections
mdb
municipal demarcation board

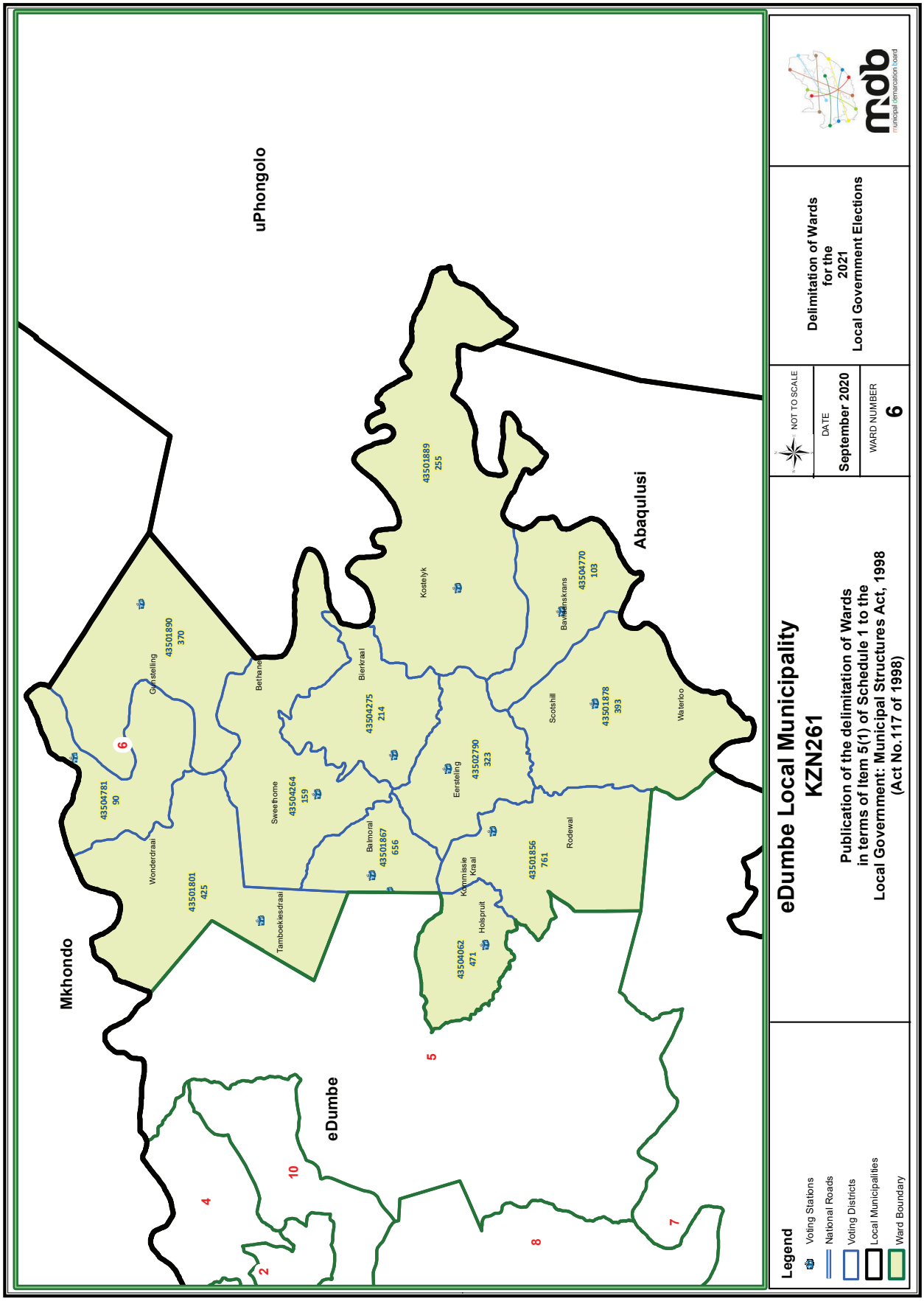
Mkhondo
uPhongolo
Abaqulusi
eDumbe
6
5
4
10
2
8
7
43504781
90
43501890
370
Gunstelling
Wonderdraai
43501801
425
Tamboekiesdraai
Bethane
Sweethome
43504264
159
Bierkraal
43504275
214
Balmoral
43501867
656
Kommissie Kraal
Holspruit
43504062
471
Eersteling
43502790
323
43501856
761
Rodewal
Kostelyk
43501889
255
Bavianskrans
43504770
103
Scotshill
43501878
393
Waterloo
eDumbe Local Municipality
KZN261
Publication of the delimitation of Wards
in terms of Item 5(1) of Schedule 1 to the
Local Government: Municipal Structures Act, 1998
(Act No.117 of 1998)
NOT TO SCALE
DATE
September 2020
WARD NUMBER
6
Delimitation of Wards
for the
2021
Local Government Elections
mdb
municipal demarcation board
Legend
Voting Stations
National Roads
Voting Districts
Local Municipalities
Ward Boundary

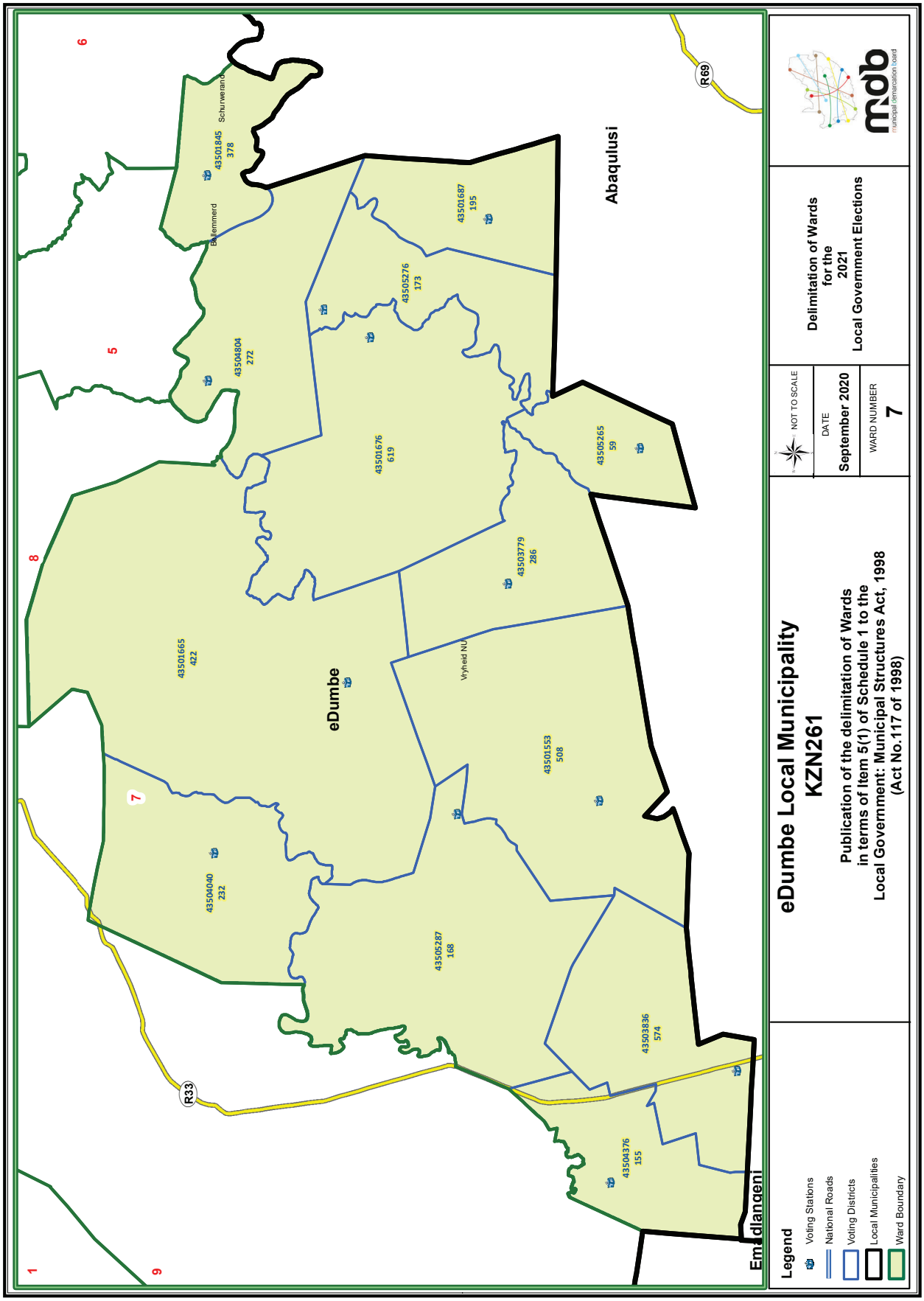
eDumbe Local Municipality
KZN261
Publication of the delimitation of Wards
in terms of Item 5(1) of Schedule 1 to the
Local Government: Municipal Structures Act, 1998
(Act No.117 of 1998)
NOT TO SCALE
DATE
September 2020
WARD NUMBER
7
Delimitation of Wards
for the
2021
Local Government Elections
mdb
municipal demarcation board
Legend
Voting Stations
National Roads
Voting Districts
Local Municipalities
Ward Boundary
eDumbe
Abaqulusi
Emadlangeni
Vryheid NU
Bilanmerd
Schurverand
4501845
378
4504804
272
4505276
173
4501687
195
4501676
619
4505265
59
4503779
286
4501665
422
4501553
508
4504040
232
4505287
168
4503836
574
4504376
155
R33
R69
1
5
6
7
8
9

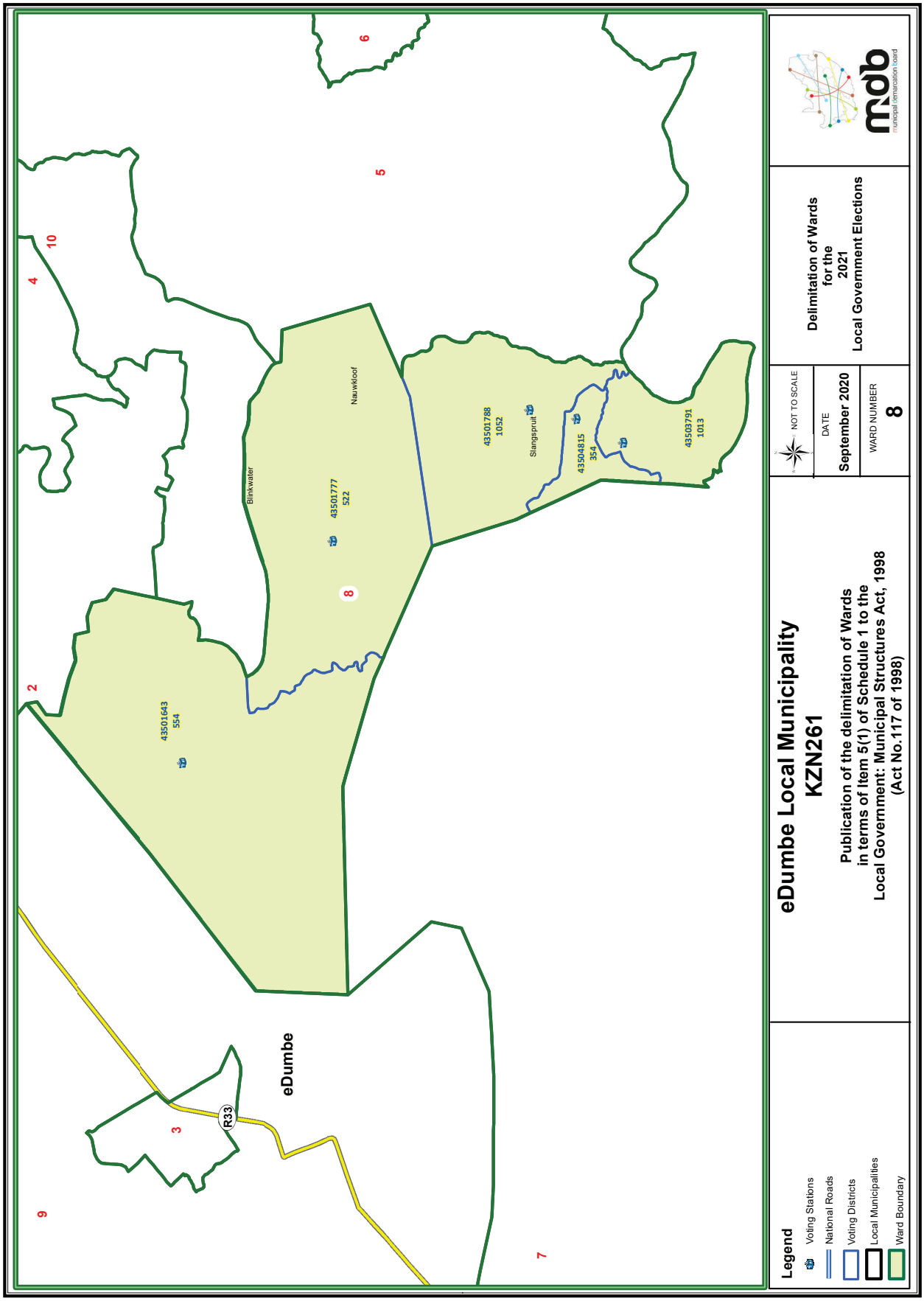
eDumbe Local Municipality
KZN261
Publication of the delimitation of Wards
in terms of Item 5(1) of Schedule 1 to the
Local Government: Municipal Structures Act, 1998
(Act No.117 of 1998)
NOT TO SCALE
DATE
September 2020
WARD NUMBER
8
Delimitation of Wards
for the
2021
Local Government Elections
mdb
municipal demarcation board
Legend
Voting Stations
National Roads
Voting Districts
Local Municipalities
Ward Boundary
eDumbe
R33
Blinkwater
Nauwkloof
Slangspruit
43501643
554
43501777
522
43501788
1052
43504815
354
43503791
1013
8
2
3
4
5
6
7
9
10

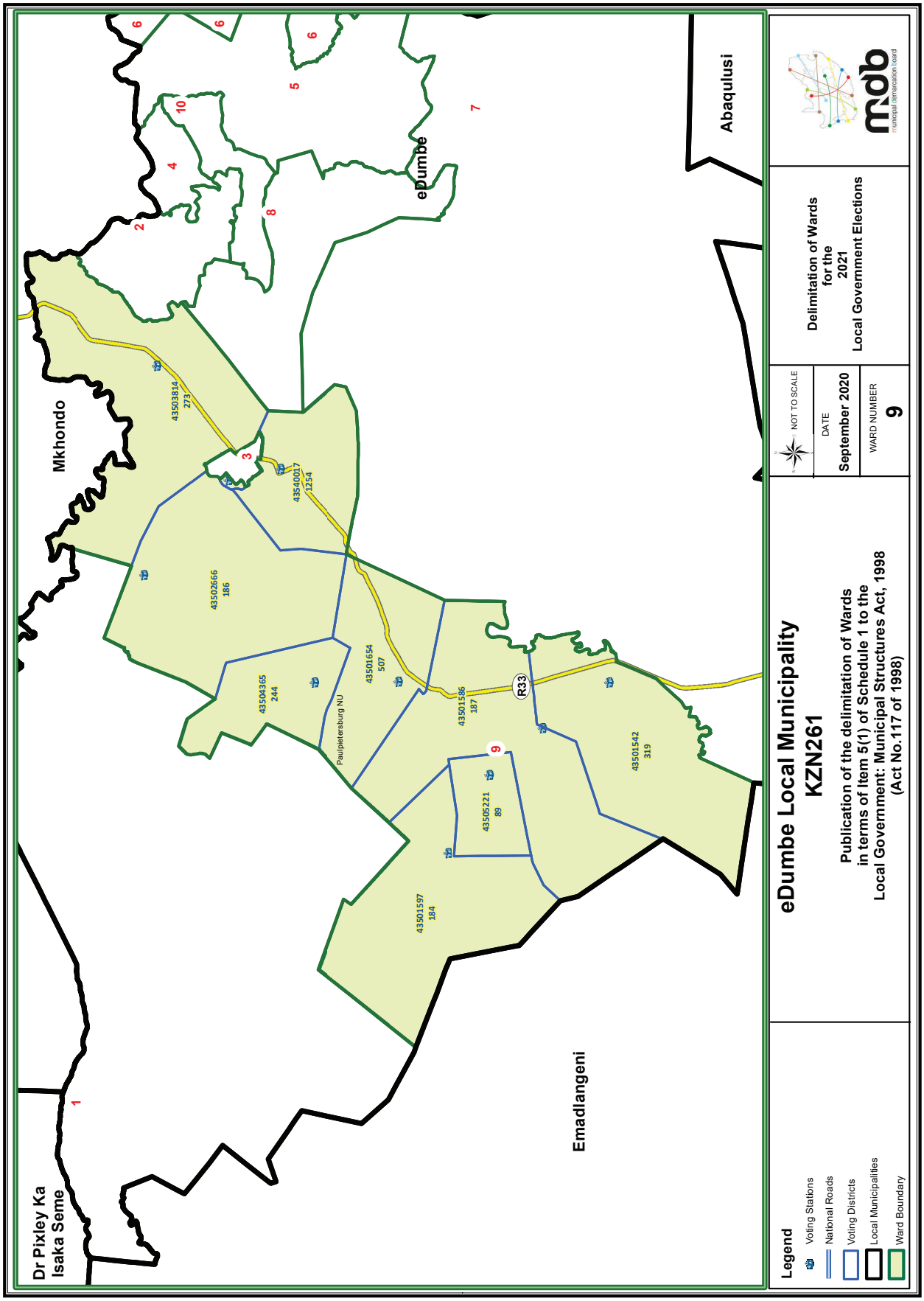
Dr Pixley Ka Isaka Seme
Mkhondo
Abaqulusi
eDumbe
Emadlangeni
Paulpietersburg NU
R33
1
2
3
4
5
6
7
8
9
10
43503814 273
43540017 1254
43502666 186
43504365 244
43501654 507
43501586 187
43505221 89
43501597 184
43501542 319
eDumbe Local Municipality
KZN261
Publication of the delimitation of Wards in terms of Item 5(1) of Schedule 1 to the Local Government: Municipal Structures Act, 1998 (Act No.117 of 1998)
NOT TO SCALE
DATE
September 2020
WARD NUMBER
9
Delimitation of Wards for the 2021 Local Government Elections
mdb
municipal demarcation board
Legend
Voting Stations
National Roads
Voting Districts
Local Municipalities
Ward Boundary

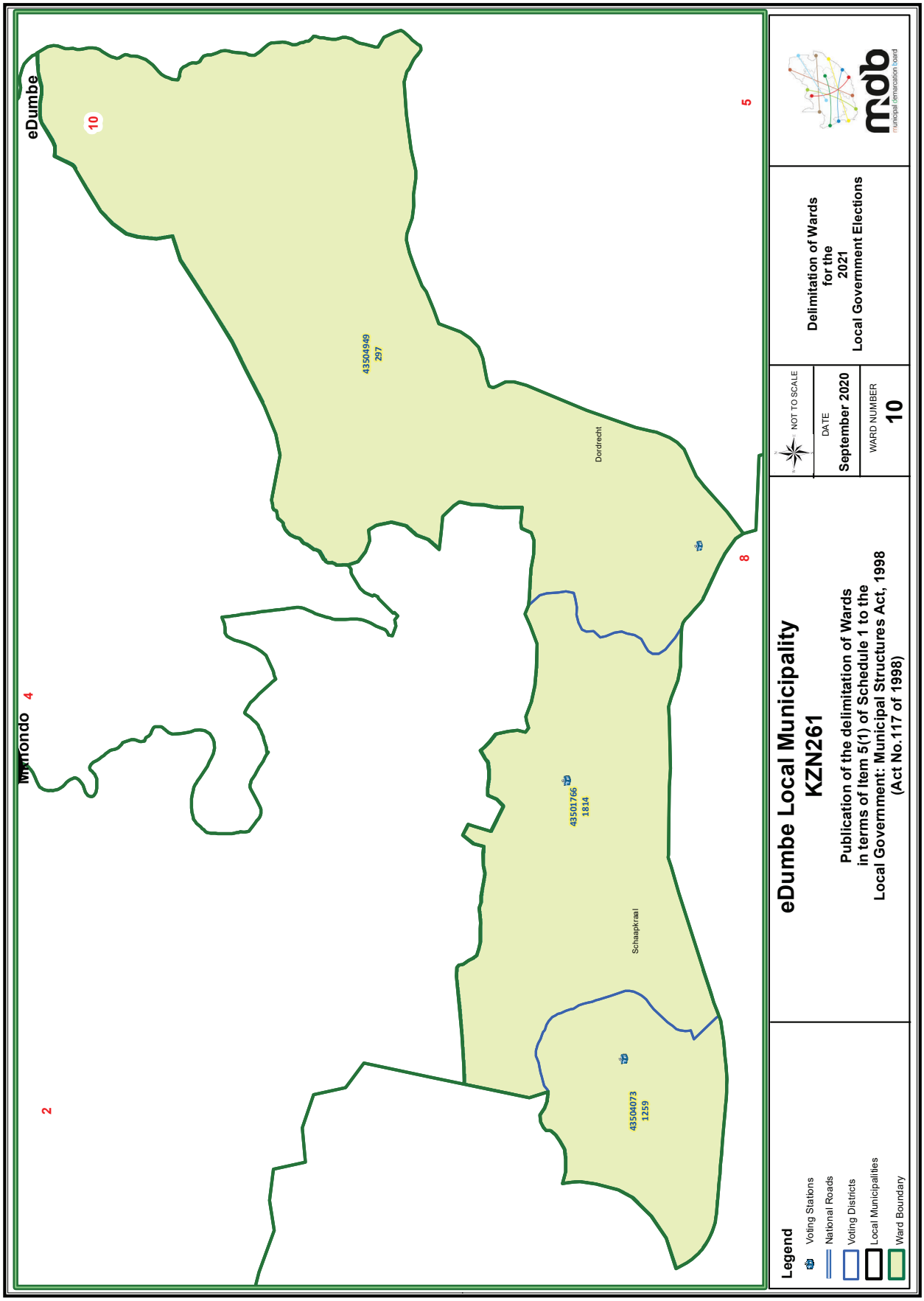
eDumbe
Nongoma
10
4
2
5
8
43504949
297
Dordrecht
43501766
1814
Schaapkraal
43504073
1259
Legend
Voting Stations
National Roads
Voting Districts
Local Municipalities
Ward Boundary
eDumbe Local Municipality
KZN261
Publication of the delimitation of Wards
in terms of Item 5(1) of Schedule 1 to the
Local Government: Municipal Structures Act, 1998
(Act No.117 of 1998)
NOT TO SCALE
DATE
September 2020
WARD NUMBER
10
Delimitation of Wards
for the
2021
Local Government Elections
mdb
municipal demarcation board

KWAZULU-NATAL PROVINCE

GENERAL NOTICE

MUNICIPAL DEMARCATION BOARD : DELIMITATION OF MUNICIPAL WARDS IN TERMS OF THE LOCAL GOVERNMENT : MUNICIPAL STRUCTURES ACT, 1998.

Mandeni Local Municipality

KZN291

In terms of Item 5 (1) of Schedule 1 to the Local Government: Municipal Structures Act, 1998 (Act No. 117 of 1998) (the Act) the Municipal Demarcation Board hereby publishes its delimitation of wards for the above-mentioned municipality. Particulars of the delimitation are listed in the Schedule.

In terms of Item 5 (2) of Schedule 1 to the Act, any person aggrieved by the delimitation may, within 14 days of publication of this notice, submit objections in writing to:

The Municipal Demarcation Board
Private Bag X123
Centurion
0046

Fax: 086 5248643
Email: registry@demarcation.org.za

The attached form MDB 5 must please be used to object. The form is also available on www.demarcation.org.za.

MR THABO MANYONI

CHAIRPERSON: MUNICIPAL DEMARCATION BOARD

SCHEDULE

In terms of section 18(3) of the Local Government: Municipal Structures Act, 1998 (Act No. 117 of 1998), the MEC responsible for local government has determined that the municipal council consists of **35** councillors.

After having consulted the Independent Electoral Commission, The Municipal Demarcation Board has delimited the municipality into **18** wards in terms of Schedule 1 of the Act.

The number of registered voters in each ward does not vary by more than fifteen percent from the norm. The norm was determined by dividing the total number of voters on the municipal segment of the national common voters roll, namely **75027** voters on 5 March 2019, by the number of wards in the municipality.

The schedule for each ward and a map of each ward is attached. In case of a discrepancy between the map and this schedule, the map will prevail.

The ward numbers, the voting districts and voting stations in each ward, and the number of voters are as follows:

Ward 1 **comprises of a total of** 4576 **registered voters.**

MIN VOTERS 3543 **NORM** 4168 **MAX VOTERS** 4793

VOTING DISTRICT No.	VOTING STATION NAME	NUMBER OF VOTERS	SPLIT VD
43412004	AMATIGULU HIGH SCHOOL	1058	
43412015	THEKELIMFUNDO PRIMARY SCHOOL	1110	
43417447	MANGQAKAZA COMMUNITY HALL	550	
43417559	INGOBAMAKHOSI HIGH SCHOOL	872	
43411991	EBENDLE PRIMARY SCHOOL	986	

Ward 2 **comprises of a total of** 4713 **registered voters.**

MIN VOTERS 3543 **NORM** 4168 **MAX VOTERS** 4793

VOTING DISTRICT No.	VOTING STATION NAME	NUMBER OF VOTERS	SPLIT VD
43411979	EMHLUBULWENI PRIMARY SCHOOL	944	
43417515	ST PATRICKS CATHOLIC CHURCH	463	
43418156	SAKHESETHU PRIMARY SCHOOL	887	
43411946	EMTHALENI COMBINED PRIMARY SCHOOL	808	
43411924	SIKHUTHELE HIGH SCHOOL	1611	

Ward 3 **comprises of a total of** 4565 **registered voters.**

MIN VOTERS 3543 **NORM** 4168 **MAX VOTERS** 4793

VOTING DISTRICT No.	VOTING STATION NAME	NUMBER OF VOTERS	SPLIT VD
43415535	IFALETHU PRIMARY SCHOOL	316	
43417458	LOMO SUPERITE STORE	263	
43460018	TUGELA SECONDARY SCHOOL	604	
43460029	NG KERK - MANDINI	1785	
43460119	DESTINY GLOBAL COMMUNITY CHURCH	742	
43415210	NEW LIFE ACADEMY	855	

Ward 4 **comprises of a total of** 4467 **registered voters.**

MIN VOTERS 3543 **NORM** 4168 **MAX VOTERS** 4793

VOTING DISTRICT No.	VOTING STATION NAME	NUMBER OF VOTERS	SPLIT VD
43580976	THE BEDMASTERS WORKSHOP	224	
43460096	PADIANAGAR OPEN SPACE (TENT)	1424	
43582237	NEWARK PRIMARY SCHOOL	2819	

Ward 5 **comprises of a total of** 4415 **registered voters.**

MIN VOTERS 3543 **NORM** 4168 **MAX VOTERS** 4793

VOTING DISTRICT No.	VOTING STATION NAME	NUMBER OF VOTERS	SPLIT VD
43411799	ENEMBE PRIMARY SCHOOL	1932	
43411878	IWETANE PRIMARY SCHOOL	1363	
43417469	SINETHEMBA WETANE CRECHE	485	
43411788	DENDETHU PRIMARY SCHOOL	635	

Ward 6 comprises of a total of 3759 **registered voters.**

MIN VOTERS 3543 **NORM** 4168 **MAX VOTERS** 4793

VOTING DISTRICT No.	VOTING STATION NAME	NUMBER OF VOTERS	SPLIT VD
43412138	EVUTHA COMBINED PRIMARY SCHOOL	1429	
43415513	ISIKHONYANE LOWER PRIMARY SCHOOL	571	
43411700	NKWENKWEZI SECONDARY SCHOOL	813	
43411698	NKOMIDLI PRIMARY SCHOOL	946	

Ward 7 comprises of a total of 4318 **registered voters.**

MIN VOTERS 3543 **NORM** 4168 **MAX VOTERS** 4793

VOTING DISTRICT No.	VOTING STATION NAME	NUMBER OF VOTERS	SPLIT VD
43416299	ETHEL MTHIYANE SPECIAL SCHOOL	701	Y
43411801	IMPOQABULUNGA HIGH SCHOOL	3617	

Ward 8 comprises of a total of 4506 **registered voters.**

MIN VOTERS 3543 **NORM** 4168 **MAX VOTERS** 4793

VOTING DISTRICT No.	VOTING STATION NAME	NUMBER OF VOTERS	SPLIT VD
43411968	MGOVUZO PRIMARY SCHOOL	717	
43411980	SOMSHOKO SECONDARY SCHOOL	914	
43418178	LOKOTHWAYO PRIMARY SCHOOL	830	
43415018	ISINYABUSI TECHNICAL HIGH SCHOOL	1027	
43415524	LAMBOTHI HIGH SCHOOL	1018	

Ward 9 comprises of a total of 4484 **registered voters.**

MIN VOTERS 3543 **NORM** 4168 **MAX VOTERS** 4793

VOTING DISTRICT No.	VOTING STATION NAME	NUMBER OF VOTERS	SPLIT VD
43411935	NDONDAKUSUKA HIGH SCHOOL	1999	
43416020	CHURCH OF THE NAZARENE	425	
43418167	GINA STORE	469	
43418785	NYATHINI BAPTIST CHURCH	831	
43411957	NKUNZEMALUNDA PRIMARY SCHOOL	760	

Ward 10 comprises of a total of 4106 registered voters.

MIN VOTERS 3543 **NORM** 4168 **MAX VOTERS** 4793

VOTING DISTRICT No.	VOTING STATION NAME	NUMBER OF VOTERS	SPLIT VD
43418808	APOSTOLIC CHURCH	1320	
43411654	MANDENI PRIMARY SCHOOL	1274	
43415546	GCWALAMOYA PRIMARY SCHOOL	1512	

Ward 11 comprises of a total of 4158 registered voters.

MIN VOTERS 3543 **NORM** 4168 **MAX VOTERS** 4793

VOTING DISTRICT No.	VOTING STATION NAME	NUMBER OF VOTERS	SPLIT VD
43417009	SHEKEMBUYA ECD CENTRE	1676	
44560021	NKUNZEMPUNGA GROUND (TENT)	343	
43414804	MCATSHANGELWA PRIMARY SCHOOL	1187	
43411890	ZITHULELE COMMUNITY HALL	952	

Ward 12 comprises of a total of 3595 registered voters.

MIN VOTERS 3543 **NORM** 4168 **MAX VOTERS** 4793

VOTING DISTRICT No.	VOTING STATION NAME	NUMBER OF VOTERS	SPLIT VD
43411856	MATHONSI TRIBAL COURT	2831	Y
43411867	DUNGA PRIMARY SCHOOL	764	

Ward 13 comprises of a total of 3576 registered voters.

MIN VOTERS 3543 **NORM** 4168 **MAX VOTERS** 4793

VOTING DISTRICT No.	VOTING STATION NAME	NUMBER OF VOTERS	SPLIT VD
43460052	SIYAVIKELWA HIGHER PRIMARY SCHOOL	2555	
43460120	BACK TO THE WORD CHURCH	571	
43411856	MATHONSI TRIBAL COURT	450	Y

Ward 14 comprises of a total of 3829 registered voters.

MIN VOTERS 3543 **NORM** 4168 **MAX VOTERS** 4793

VOTING DISTRICT No.	VOTING STATION NAME	NUMBER OF VOTERS	SPLIT VD
43460074	SUNDUMBILI METHODIST CHURCH	1274	
43460041	UBUHLEBESUNDUMBILI PRIMARY SCHOOL	2555	

Ward 15 comprises of a total of 3633 registered voters.

MIN VOTERS 3543 **NORM** 4168 **MAX VOTERS** 4793

VOTING DISTRICT No.	VOTING STATION NAME	NUMBER OF VOTERS	SPLIT VD

43460063	SUNDUMBILI PRIMARY SCHOOL	1905	
43460085	THUKELA SENIOR SECONDARY SCHOOL	1228	
43416299	ETHEL MTHIYANE SPECIAL SCHOOL	500	Y

Ward 16 comprises of a total of 4372 **registered voters.**

MIN VOTERS 3543 **NORM** 4168 **MAX VOTERS** 4793

VOTING DISTRICT No.	VOTING STATION NAME	NUMBER OF VOTERS	SPLIT VD
43415557	LINDAYIPHI JUNIOR PRIMARY SCHOOL	1457	
43418820	MHAMBUMA STORE (TENT)	743	
43418796	CRANBURN PRIMARY SCHOOL	720	
43412161	EKUVUKENI PRIMARY SCHOOL	674	
43411913	HLANGANANI PRIMARY SCHOOL	778	

Ward 17 comprises of a total of 3898 **registered voters.**

MIN VOTERS 3543 **NORM** 4168 **MAX VOTERS** 4793

VOTING DISTRICT No.	VOTING STATION NAME	NUMBER OF VOTERS	SPLIT VD
43418831	BAHLE BONKE CRECHE & PRE-SCHOOL	1591	
44560010	NONGOMA ISITHEBE (TENT)	147	
43414747	ISITHEBE PRIMARY SCHOOL	2160	

Ward 18 comprises of a total of 4057 **registered voters.**

MIN VOTERS 3543 **NORM** 4168 **MAX VOTERS** 4793

VOTING DISTRICT No.	VOTING STATION NAME	NUMBER OF VOTERS	SPLIT VD
43411823	ISITHEBE COMMUNITY HALL	1717	
43417010	ZION CONGREGATIONAL CHURCH	1725	
43418819	APOSTOLIC FAITH MISSION	615	

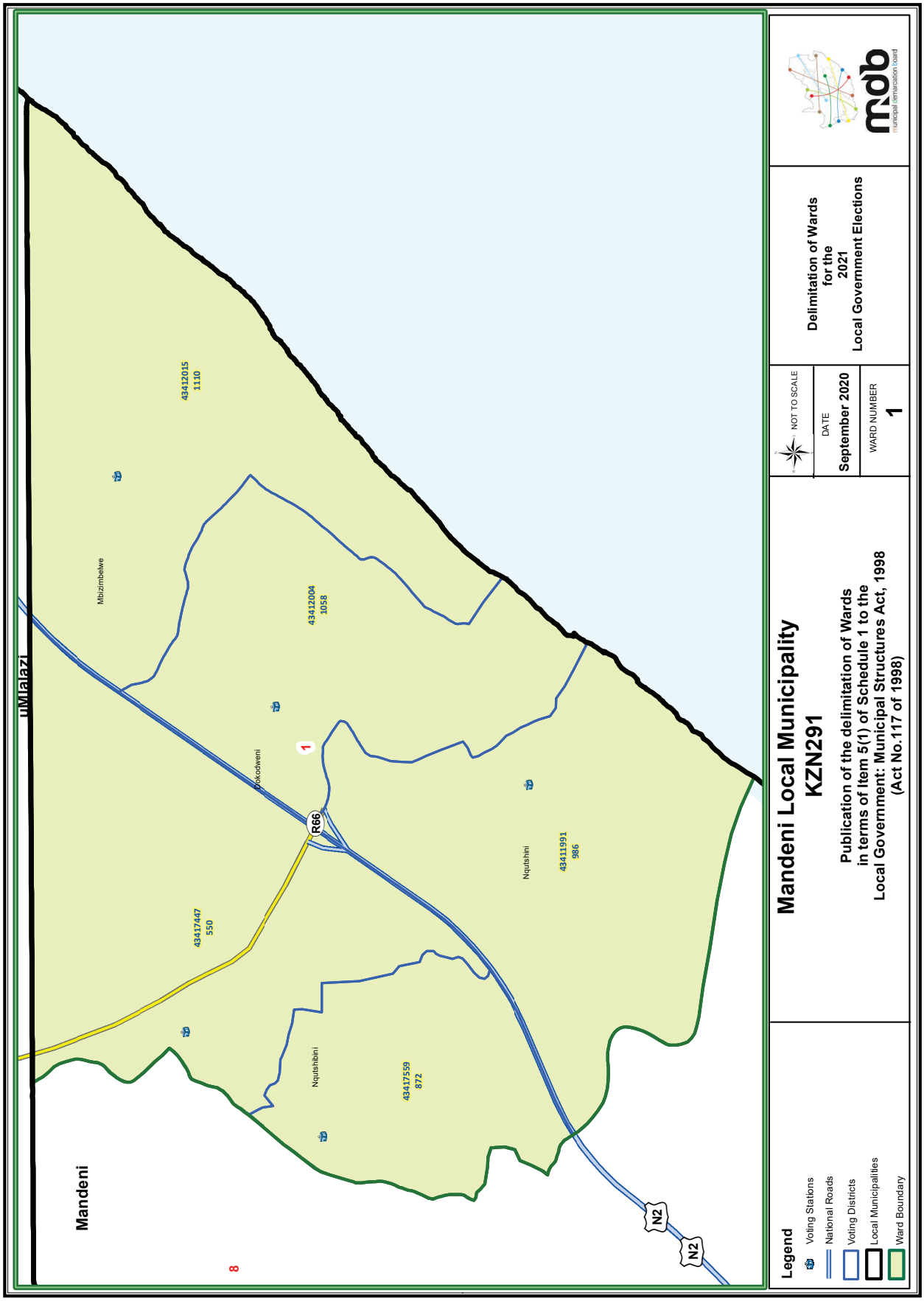
Mandeni Local Municipality
KZN291
Publication of the delimitation of Wards
in terms of Item 5(1) of Schedule 1 to the
Local Government: Municipal Structures Act, 1998
(Act No.117 of 1998)
NOT TO SCALE
DATE
September 2020
WARD NUMBER
1
Delimitation of Wards
for the
2021
Local Government Elections
mdb
municipal demarcation board
Legend
Voting Stations
National Roads
Voting Districts
Local Municipalities
Ward Boundary
Mandeni
uMlalazi
Mbizimbelwe
Dokodweni
Nqutshbini
Nqutshini
43412015
1110
43412004
1058
43417447
550
43417559
872
43411991
986
1
R66
N2
N2

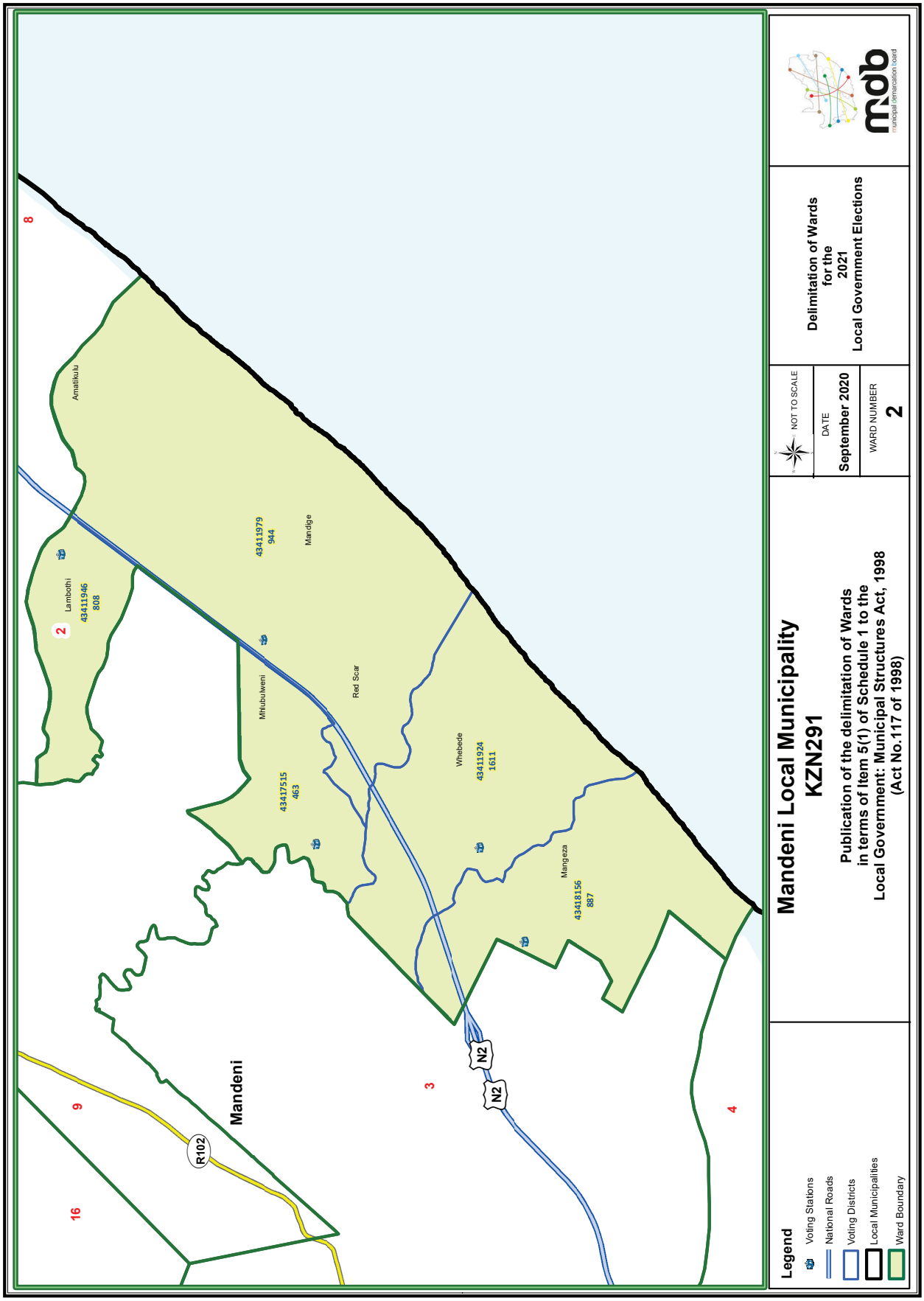
Mandeni Local Municipality
KZN291
Publication of the delimitation of Wards
in terms of Item 5(1) of Schedule 1 to the
Local Government: Municipal Structures Act, 1998
(Act No.117 of 1998)
NOT TO SCALE
DATE
September 2020
WARD NUMBER
2
Delimitation of Wards
for the
2021
Local Government Elections
mdb
municipal demarcation board
Legend
Voting Stations
National Roads
Voting Districts
Local Municipalities
Ward Boundary
Mandeni
R102
N2
N2
Amatikulu
Lambothi
43411946
808
Mandige
43411979
944
Mhlubulweni
43417515
463
Red Scar
Whebede
43411924
1611
Mangeza
43418156
887
2
3
4
8
9
16

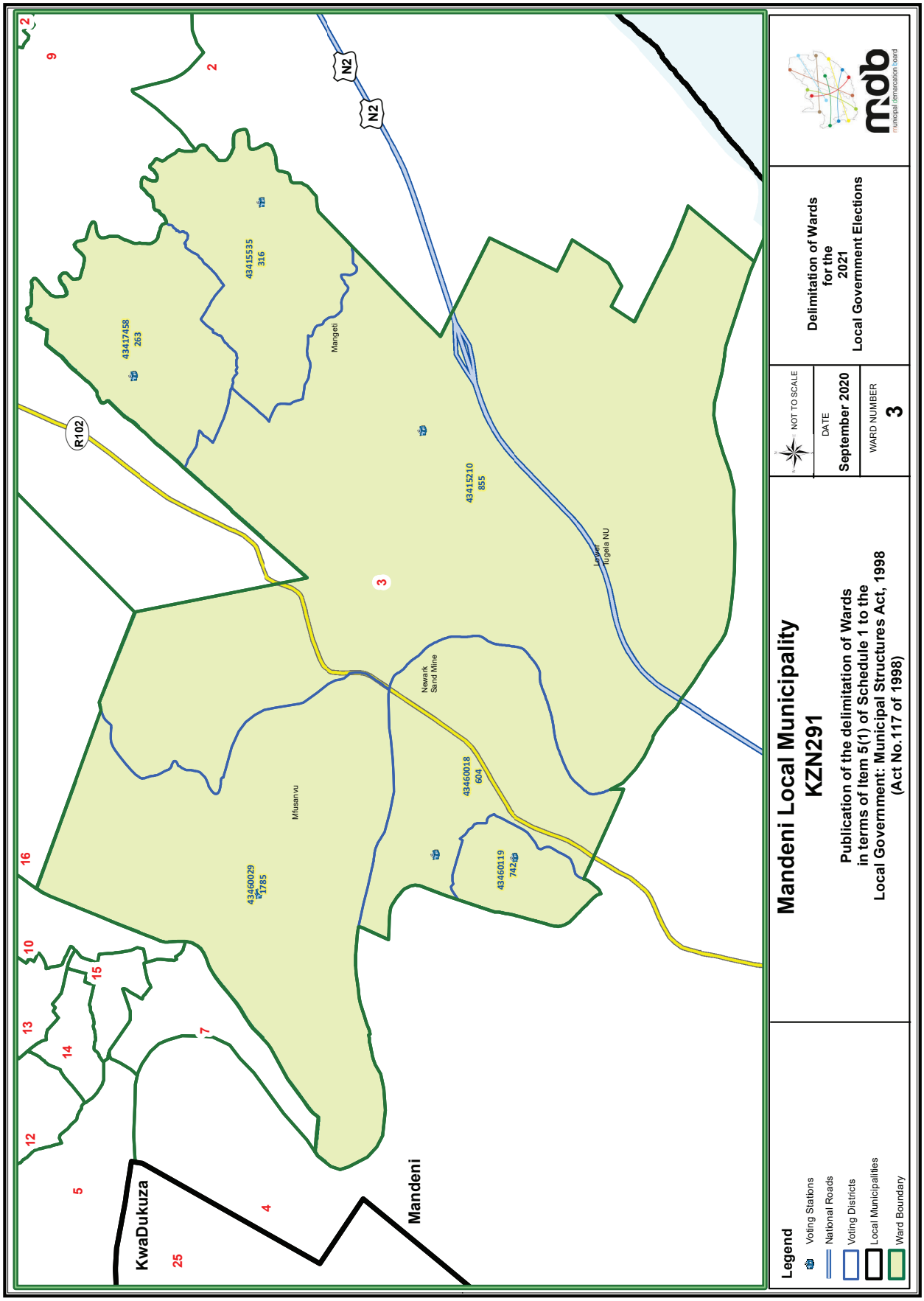
Mandeni Local Municipality
KZN291
Publication of the delimitation of Wards
in terms of Item 5(1) of Schedule 1 to the
Local Government: Municipal Structures Act, 1998
(Act No.117 of 1998)
NOT TO SCALE
DATE
September 2020
WARD NUMBER
3
Delimitation of Wards
for the
2021
Local Government Elections
mdb
municipal demarcation board
Legend
Voting Stations
National Roads
Voting Districts
Local Municipalities
Ward Boundary
KwaDukuza
Mandeni
Mfusamvu
Mangeti
Newark Sand Mine
Lower Tugela NU
R102
N2
N2
43417458
263
43415535
316
43415210
855
43460029
1785
43460018
604
43460119
742
2
9
2
16
10
15
13
14
12
5
7
4
25
3

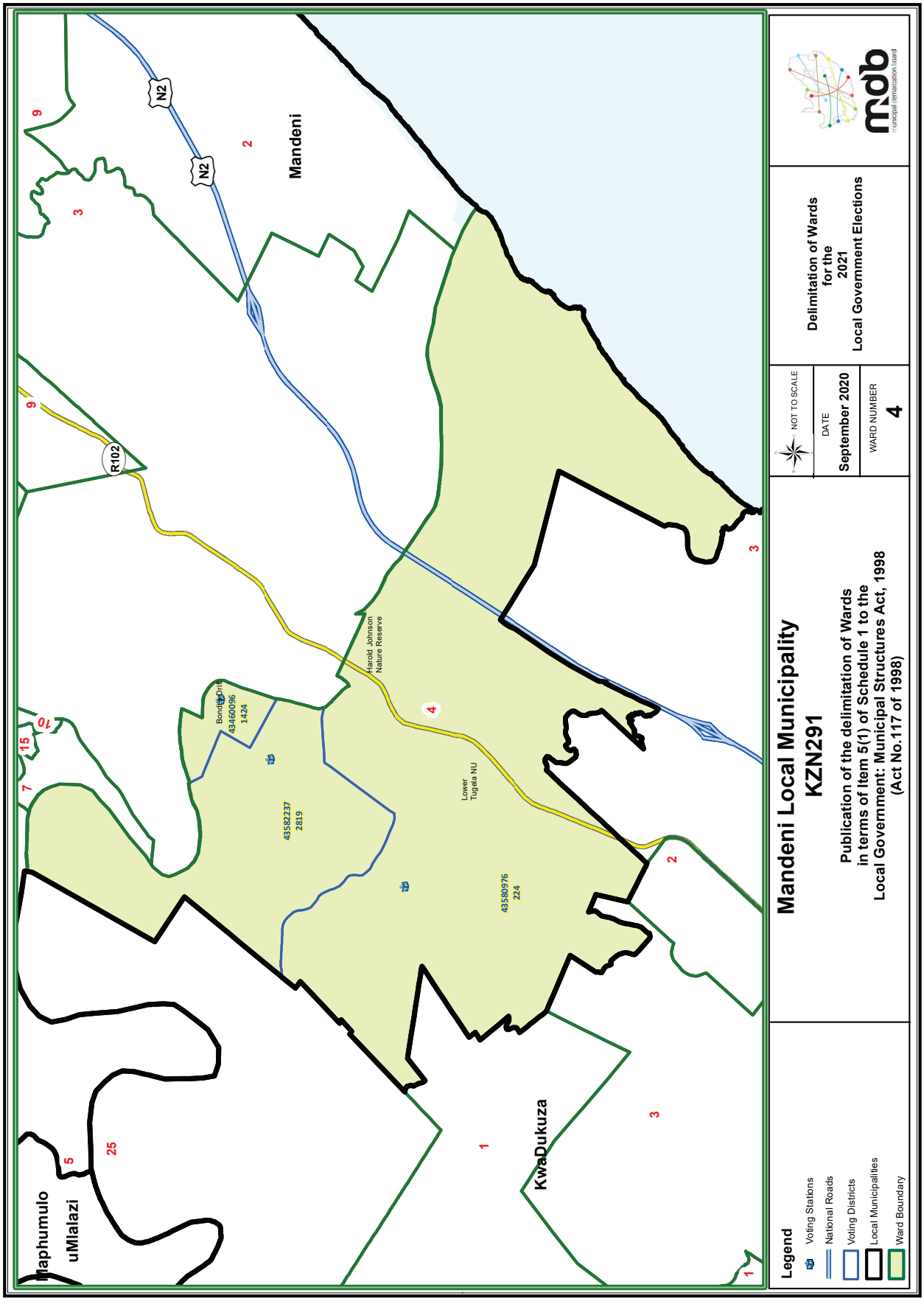
Mandeni Local Municipality
KZN291
Publication of the delimitation of Wards
in terms of Item 5(1) of Schedule 1 to the
Local Government: Municipal Structures Act, 1998
(Act No.117 of 1998)
NOT TO SCALE
DATE
September 2020
WARD NUMBER
4
Delimitation of Wards
for the
2021
Local Government Elections
mdb
municipal demarcation board
Legend
Voting Stations
National Roads
Voting Districts
Local Municipalities
Ward Boundary
Mandeni
KwaDukuza
Maphumulo
uMlalazi
N2
R102
Harold Johnson
Nature Reserve
Lower
Tugela NU
43460056
1424
43582237
2819
43580976
224

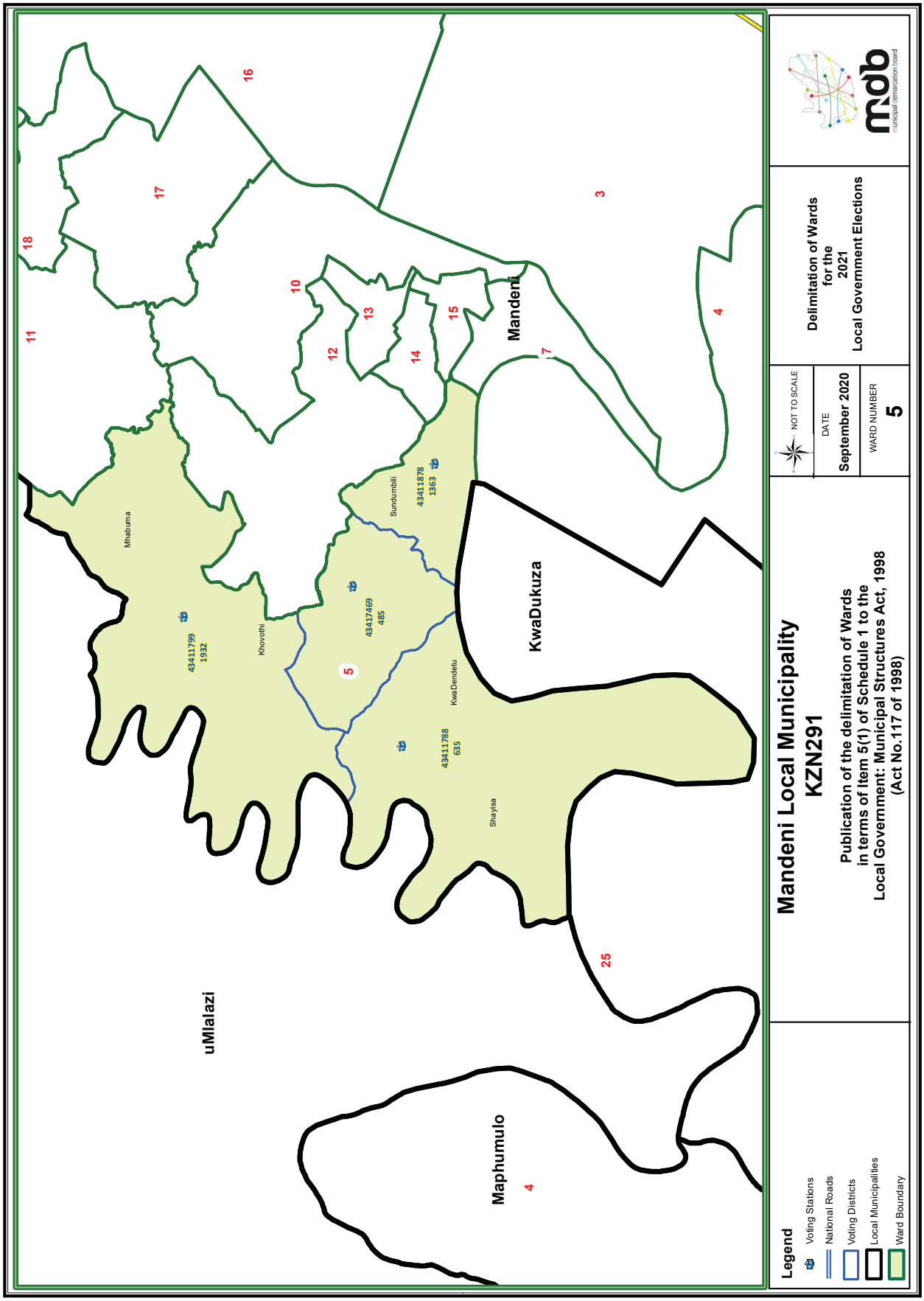
Mandeni Local Municipality
KZN291
Publication of the delimitation of Wards
in terms of Item 5(1) of Schedule 1 to the
Local Government: Municipal Structures Act, 1998
(Act No.117 of 1998)
NOT TO SCALE
DATE
September 2020
WARD NUMBER
5
Delimitation of Wards
for the
2021
Local Government Elections
mdb
municipal demarcation board
Legend
Voting Stations
National Roads
Voting Districts
Local Municipalities
Ward Boundary
uMlalazi
Maphumulo
KwaDukuza
Mandeni
Mhabuma
Khovothi
Sundumbili
KwaDendelu
Shayisa
43411799
1932
43417469
485
43411878
1363
43411788
635
5
3
4
7
10
11
12
13
14
15
16
17
18
25

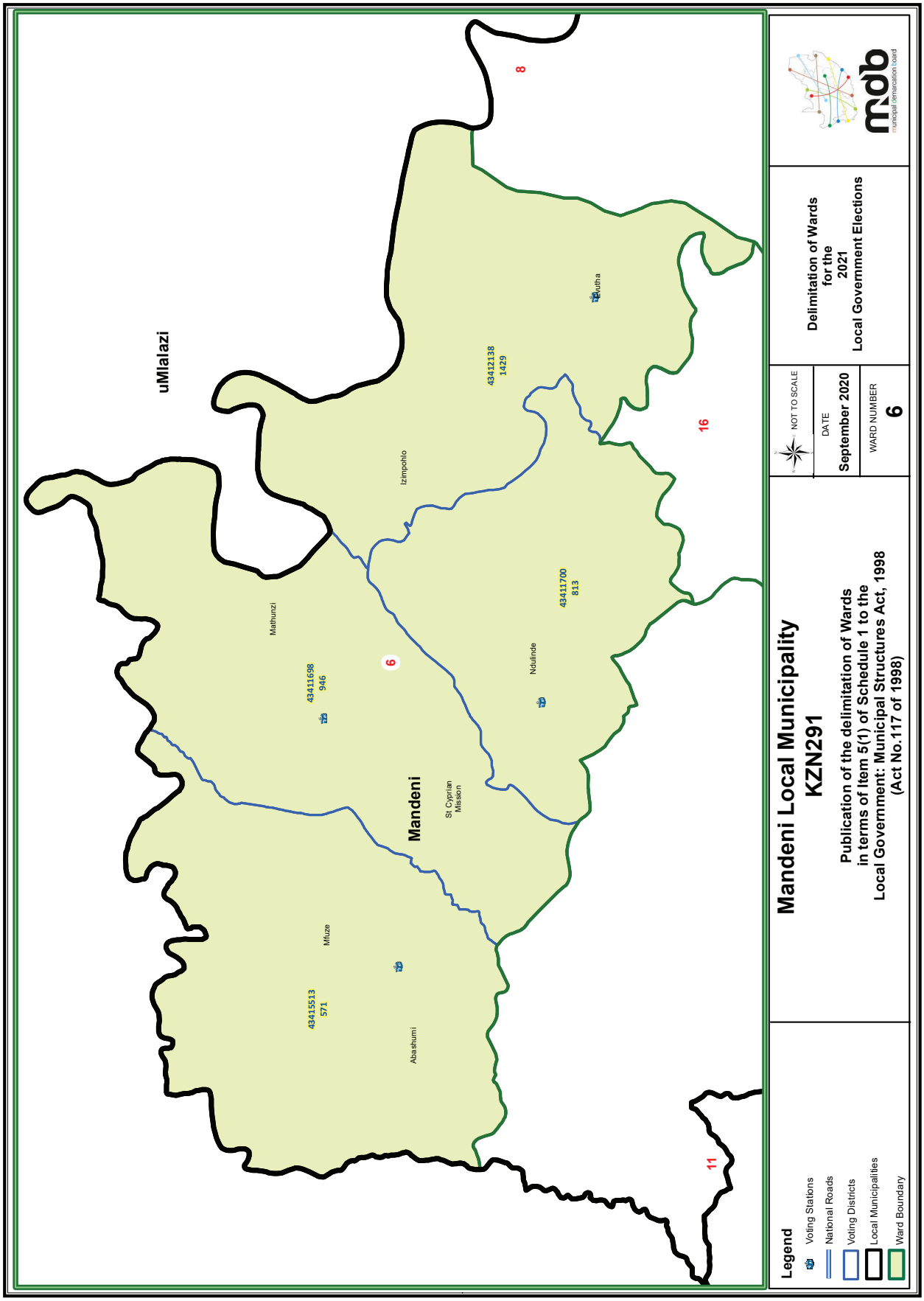
uMlalazi
Mathunzi
43411698
946
6
Izimpohlo
43412138
1429
8
Mfuze
43415513
571
Abashumi
Mandeni
St Cyprian
Mission
Ndulinde
43411700
813
Kutha
16
11
Legend
Voting Stations
National Roads
Voting Districts
Local Municipalities
Ward Boundary
Mandeni Local Municipality
KZN291
Publication of the delimitation of Wards
in terms of Item 5(1) of Schedule 1 to the
Local Government: Municipal Structures Act, 1998
(Act No.117 of 1998)
NOT TO SCALE
DATE
September 2020
WARD NUMBER
6
Delimitation of Wards
for the
2021
Local Government Elections
mdb
municipal demarcation board

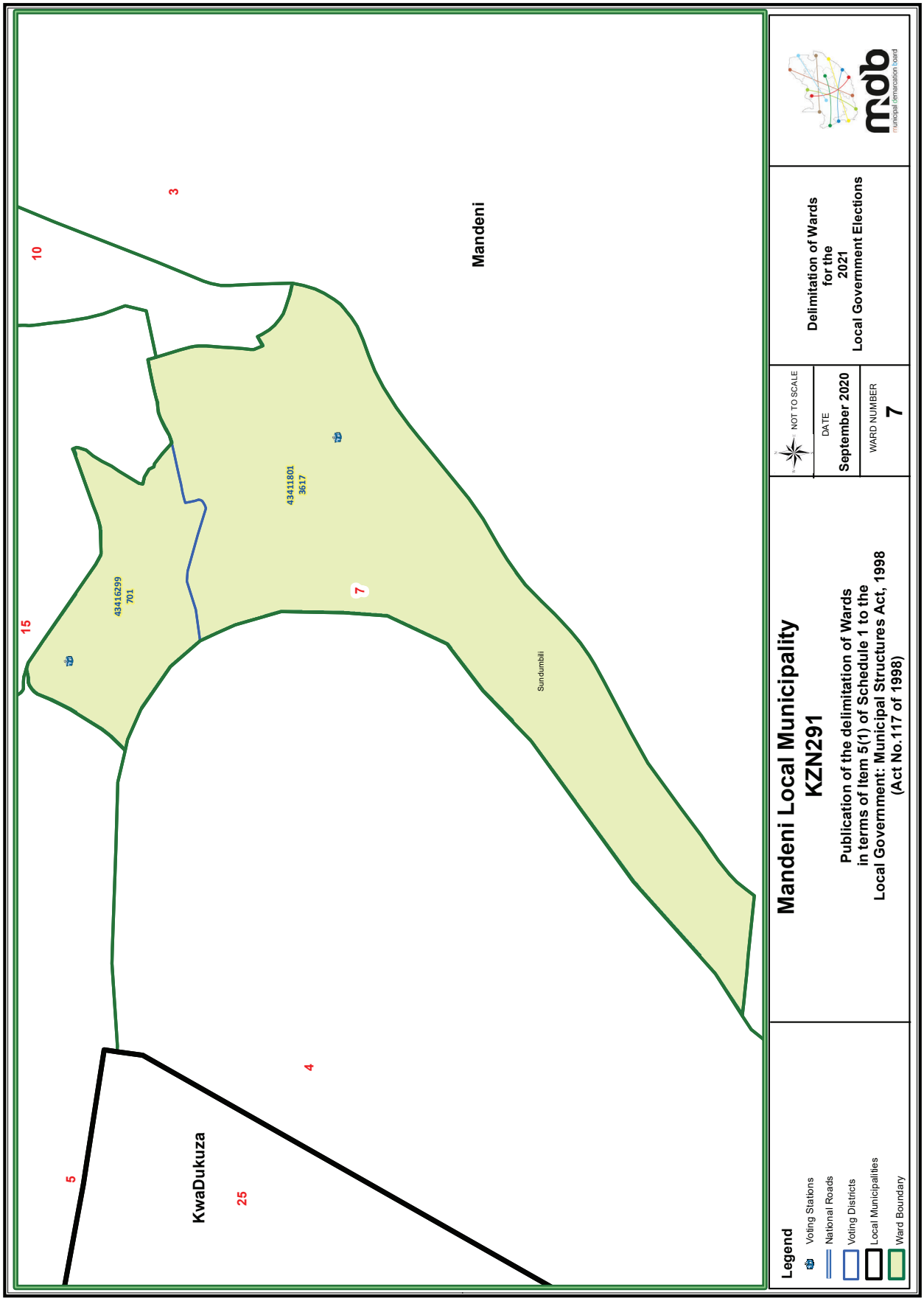
Mandeni
KwaDukuza
Sundumbili
3
10
15
5
25
4
7
43416299
701
43411801
3617
Legend
Voting Stations
National Roads
Voting Districts
Local Municipalities
Ward Boundary
Mandeni Local Municipality
KZN291
Publication of the delimitation of Wards
in terms of Item 5(1) of Schedule 1 to the
Local Government: Municipal Structures Act, 1998
(Act No.117 of 1998)
NOT TO SCALE
DATE
September 2020
WARD NUMBER
7
Delimitation of Wards
for the
2021
Local Government Elections
mdb
municipal demarcation board

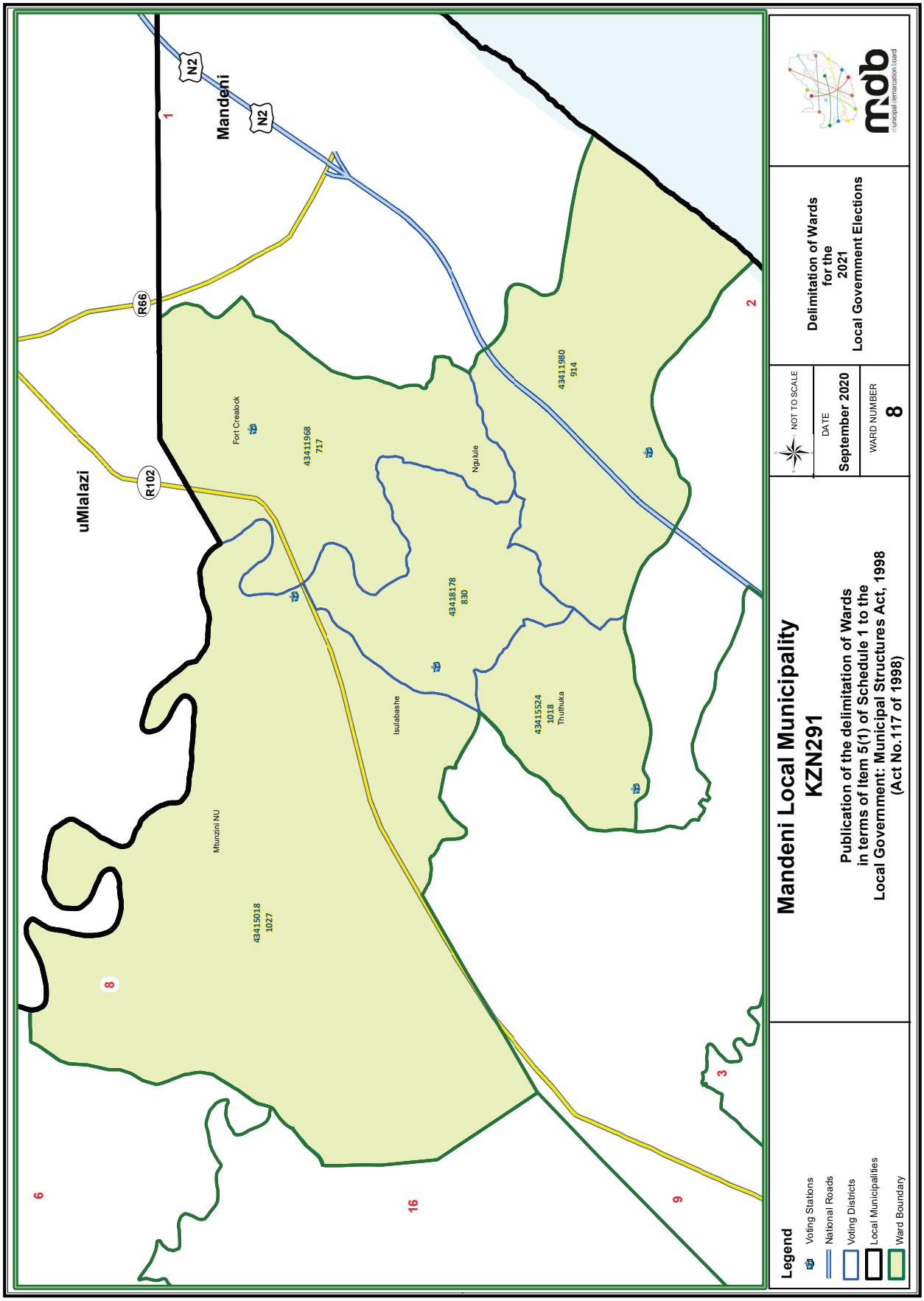
Mandeni Local Municipality
KZN291
Publication of the delimitation of Wards
in terms of Item 5(1) of Schedule 1 to the
Local Government: Municipal Structures Act, 1998
(Act No.117 of 1998)
NOT TO SCALE
DATE
September 2020
WARD NUMBER
8
Delimitation of Wards
for the
2021
Local Government Elections
mdb
municipal demarcation board
Legend
Voting Stations
National Roads
Voting Districts
Local Municipalities
Ward Boundary
uMlalazi
Mandeni
N2
N2
R66
R102
Fort Crealock
43411968
717
Ngalule
43411980
914
43418178
830
Isulabashe
43415524
1018
Thuthuka
Mtunzini NU
43415018
1027
1
2
3
6
8
9
16

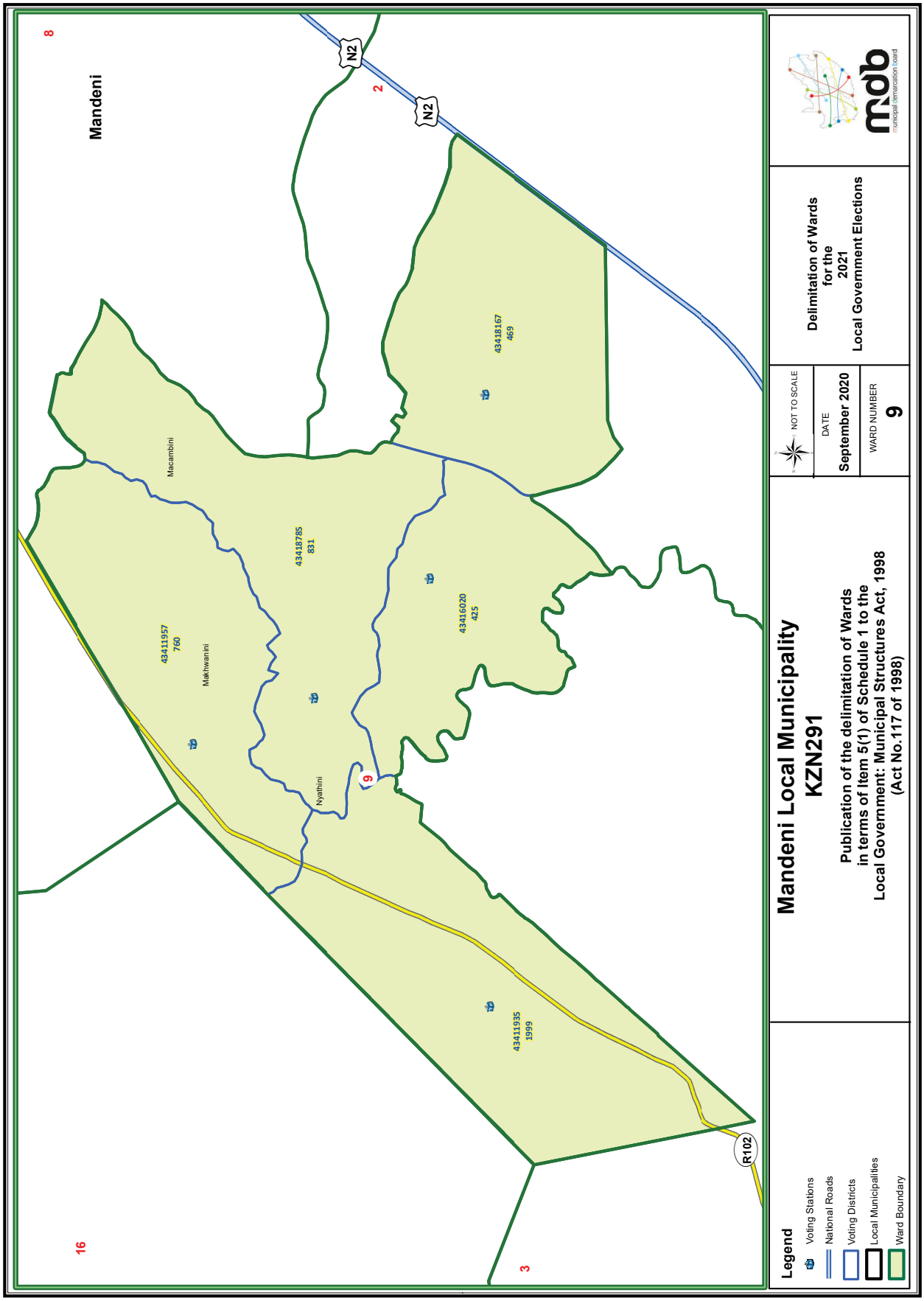
Mandeni
8
2
16
3
N2
N2
R102
Macambini
Makhwanini
Nyathini
9
43411957
760
43418785
831
43416020
425
43418167
469
43411935
1999
Mandeni Local Municipality
KZN291
Publication of the delimitation of Wards
in terms of Item 5(1) of Schedule 1 to the
Local Government: Municipal Structures Act, 1998
(Act No.117 of 1998)
NOT TO SCALE
DATE
September 2020
WARD NUMBER
9
Delimitation of Wards
for the
2021
Local Government Elections
mdb
municipal demarcation board
Legend
Voting Stations
National Roads
Voting Districts
Local Municipalities
Ward Boundary

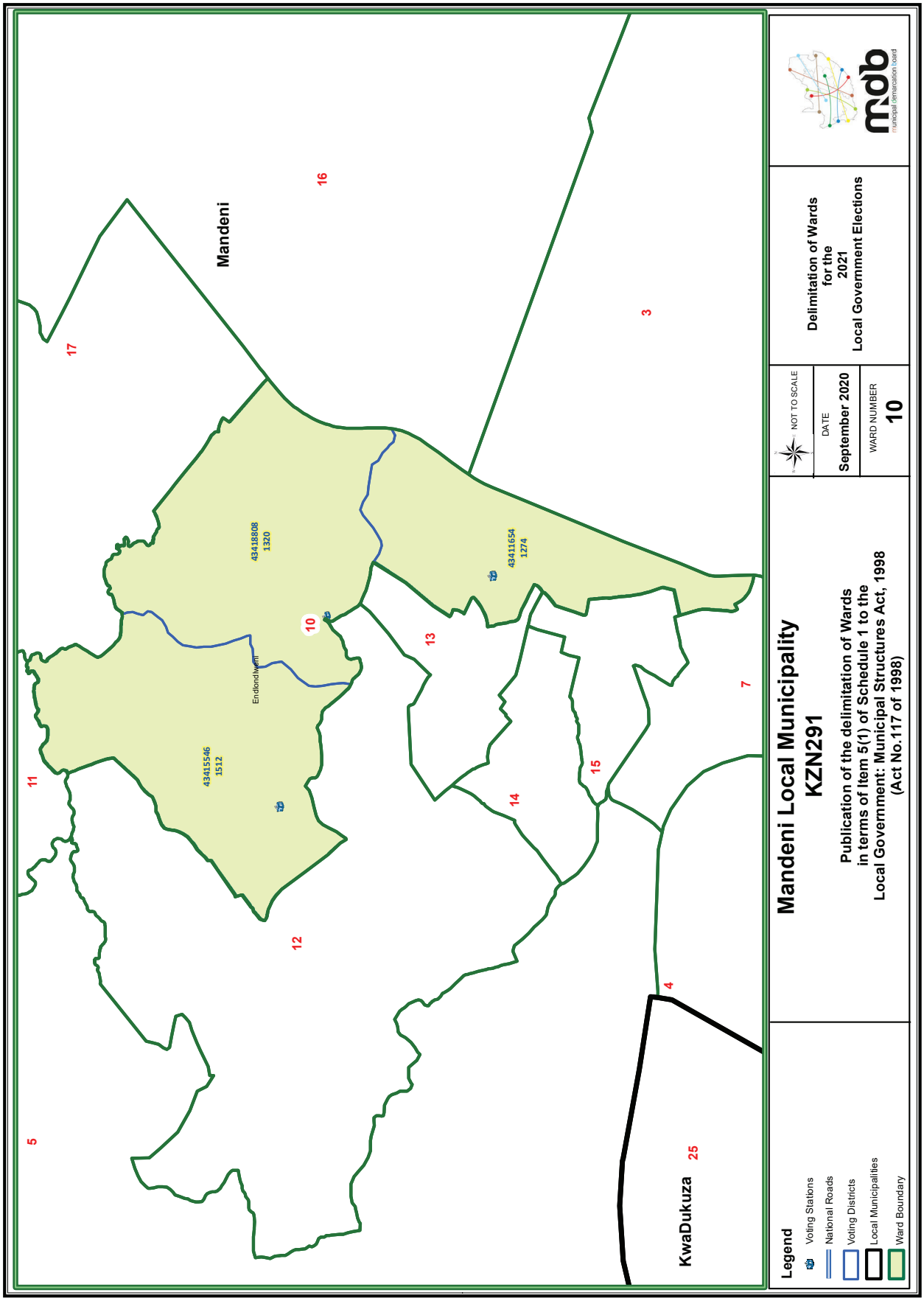
Mandeni
KwaDukuza
Endlondlweni
43418808
1320
43415546
1512
43411654
1274
3
4
5
7
10
11
12
13
14
15
16
17
25
Legend
Voting Stations
National Roads
Voting Districts
Local Municipalities
Ward Boundary
Mandeni Local Municipality
KZN291
Publication of the delimitation of Wards
in terms of Item 5(1) of Schedule 1 to the
Local Government: Municipal Structures Act, 1998
(Act No.117 of 1998)
NOT TO SCALE
DATE
September 2020
WARD NUMBER
10
Delimitation of Wards
for the
2021
Local Government Elections
mdb
municipal demarcation board

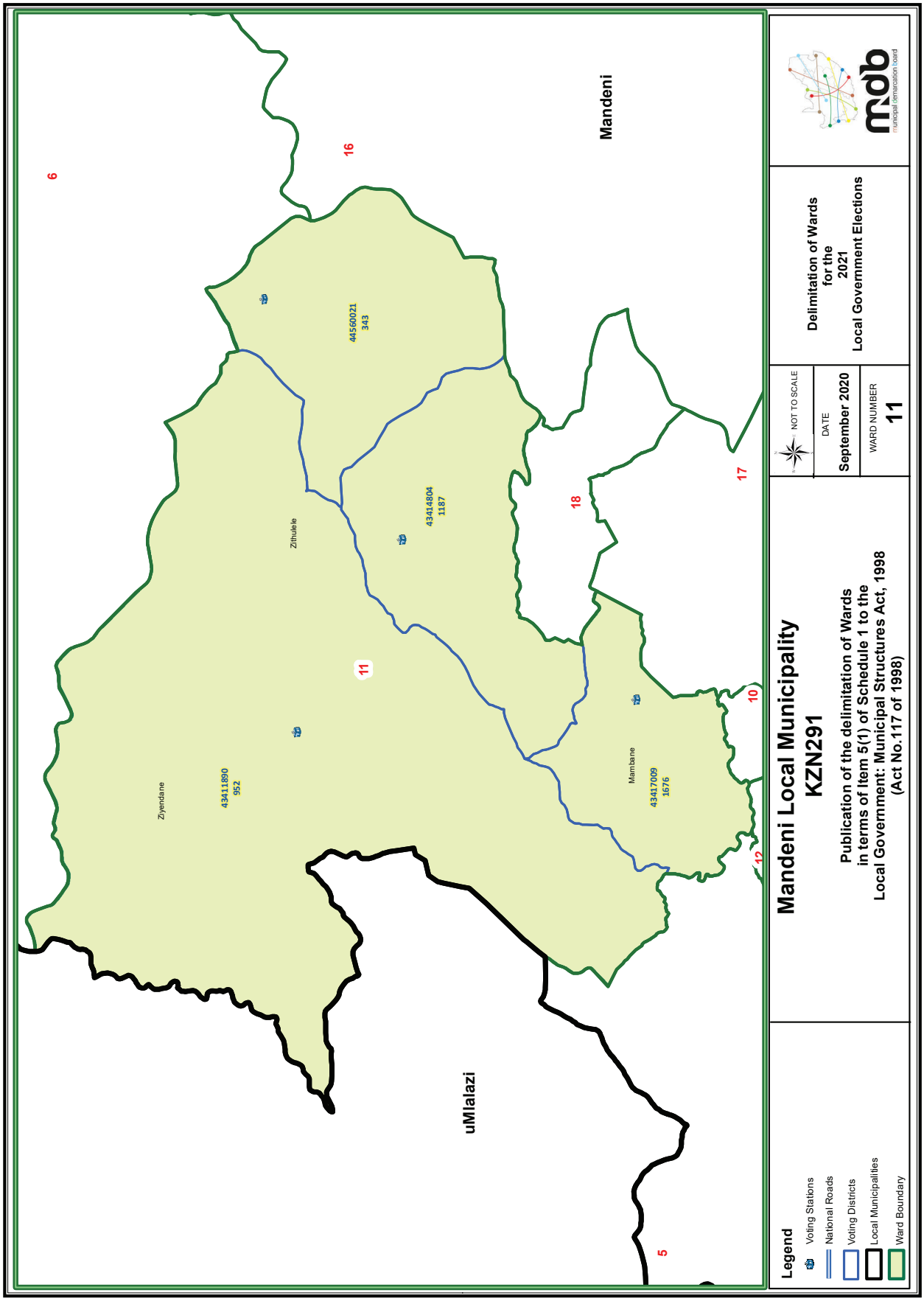
Mandeni
uMlalazi
Zyendane
43411890
952
Zithulele
44560021
343
43414804
1187
Mambane
43417009
1676
5
6
10
11
12
16
17
18
Legend
Voting Stations
National Roads
Voting Districts
Local Municipalities
Ward Boundary
Mandeni Local Municipality
KZN291
Publication of the delimitation of Wards
in terms of Item 5(1) of Schedule 1 to the
Local Government: Municipal Structures Act, 1998
(Act No.117 of 1998)
NOT TO SCALE
DATE
September 2020
WARD NUMBER
11
Delimitation of Wards
for the
2021
Local Government Elections
mdb
municipal demarcation board

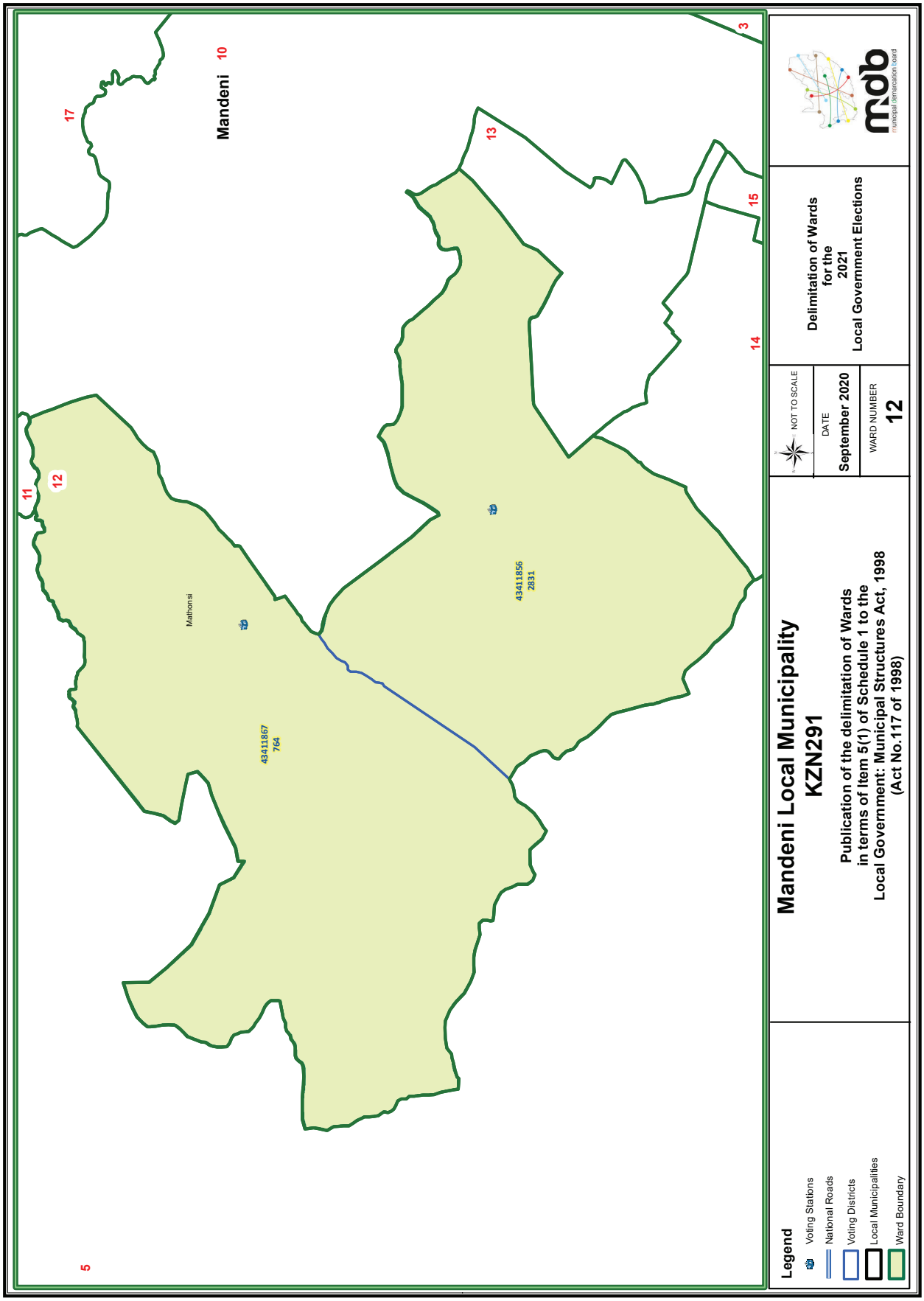
Mandeni Local Municipality
KZN291
Publication of the delimitation of Wards
in terms of Item 5(1) of Schedule 1 to the
Local Government: Municipal Structures Act, 1998
(Act No.117 of 1998)
NOT TO SCALE
DATE
September 2020
WARD NUMBER
12
Delimitation of Wards
for the
2021
Local Government Elections
mdb
municipal demarcation board
Legend
Voting Stations
National Roads
Voting Districts
Local Municipalities
Ward Boundary
Mandeni
Mathonsi
43411867
764
43411856
2831
3
5
10
11
12
13
14
15
17

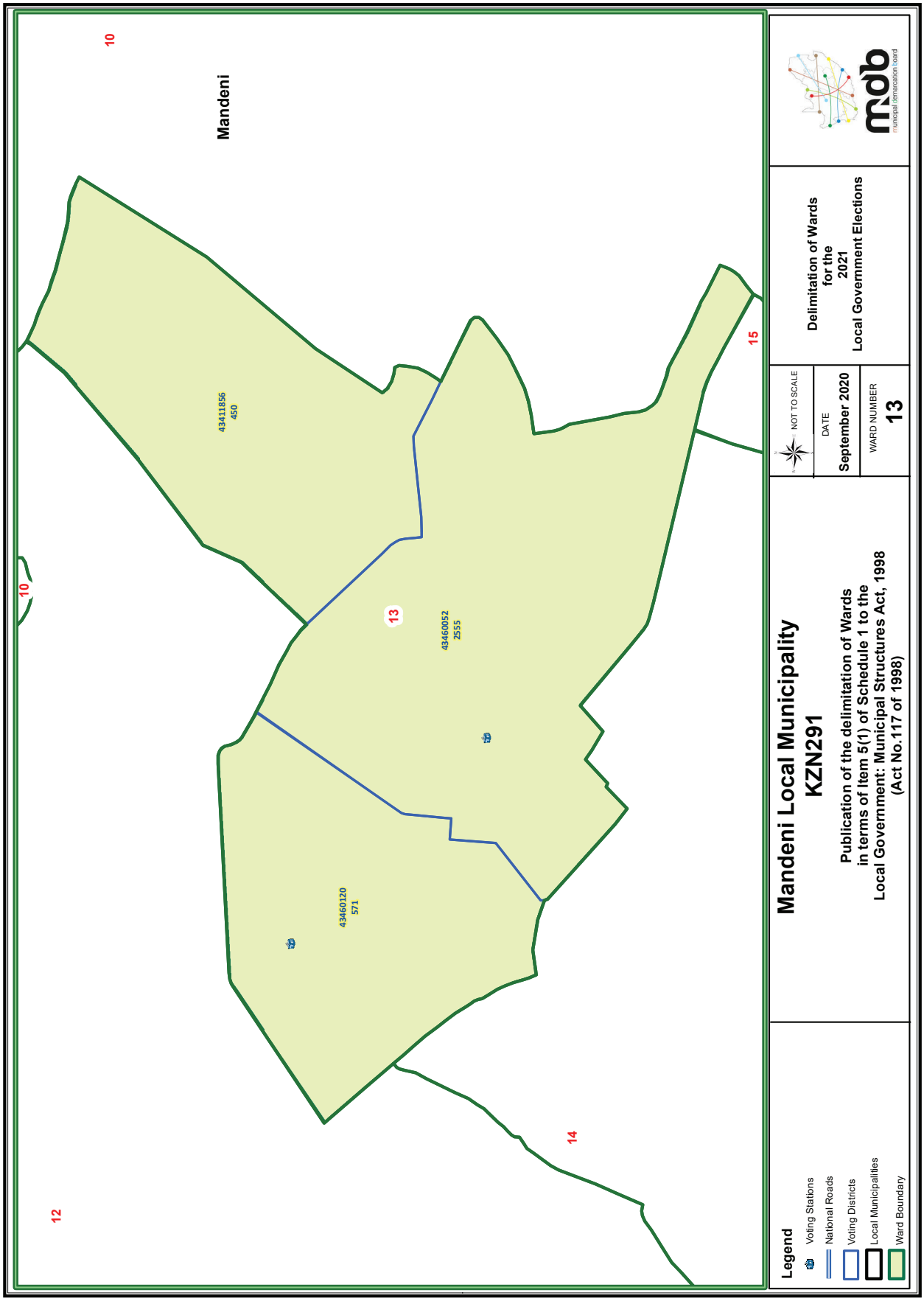
Mandeni
10
10
12
13
14
15
43411856
450
43460052
2555
43460120
571
Legend
Voting Stations
National Roads
Voting Districts
Local Municipalities
Ward Boundary
Mandeni Local Municipality
KZN291
Publication of the delimitation of Wards
in terms of Item 5(1) of Schedule 1 to the
Local Government: Municipal Structures Act, 1998
(Act No.117 of 1998)
NOT TO SCALE
DATE
September 2020
WARD NUMBER
13
Delimitation of Wards
for the
2021
Local Government Elections
municipal demarcation board

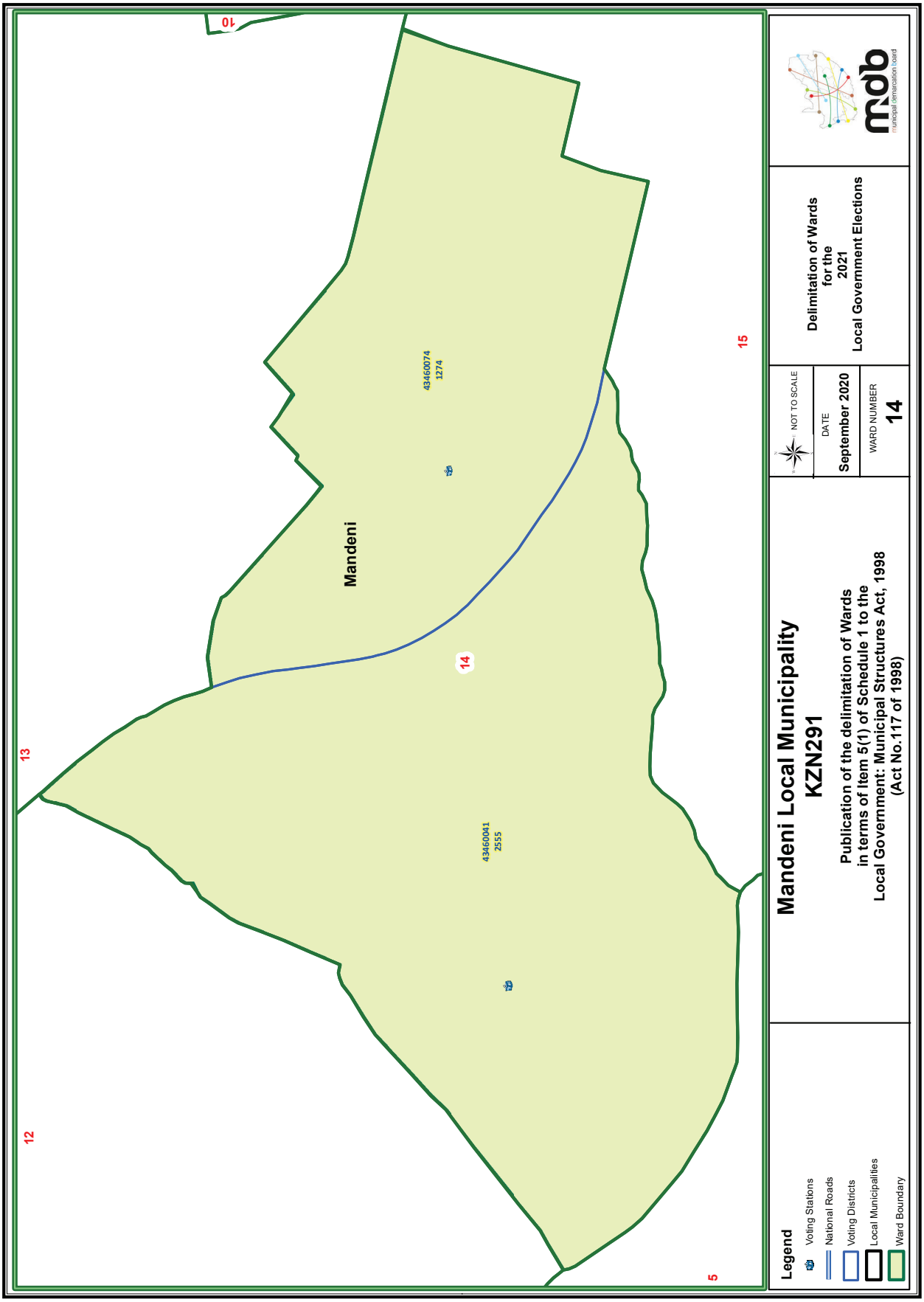
Mandeni
43460074
1274
43460041
2555
10
13
12
14
15
5
Legend
Voting Stations
National Roads
Voting Districts
Local Municipalities
Ward Boundary
Mandeni Local Municipality
KZN291
Publication of the delimitation of Wards
in terms of Item 5(1) of Schedule 1 to the
Local Government: Municipal Structures Act, 1998
(Act No.117 of 1998)
NOT TO SCALE
DATE
September 2020
WARD NUMBER
14
Delimitation of Wards
for the
2021
Local Government Elections
mdb
municipal demarcation board

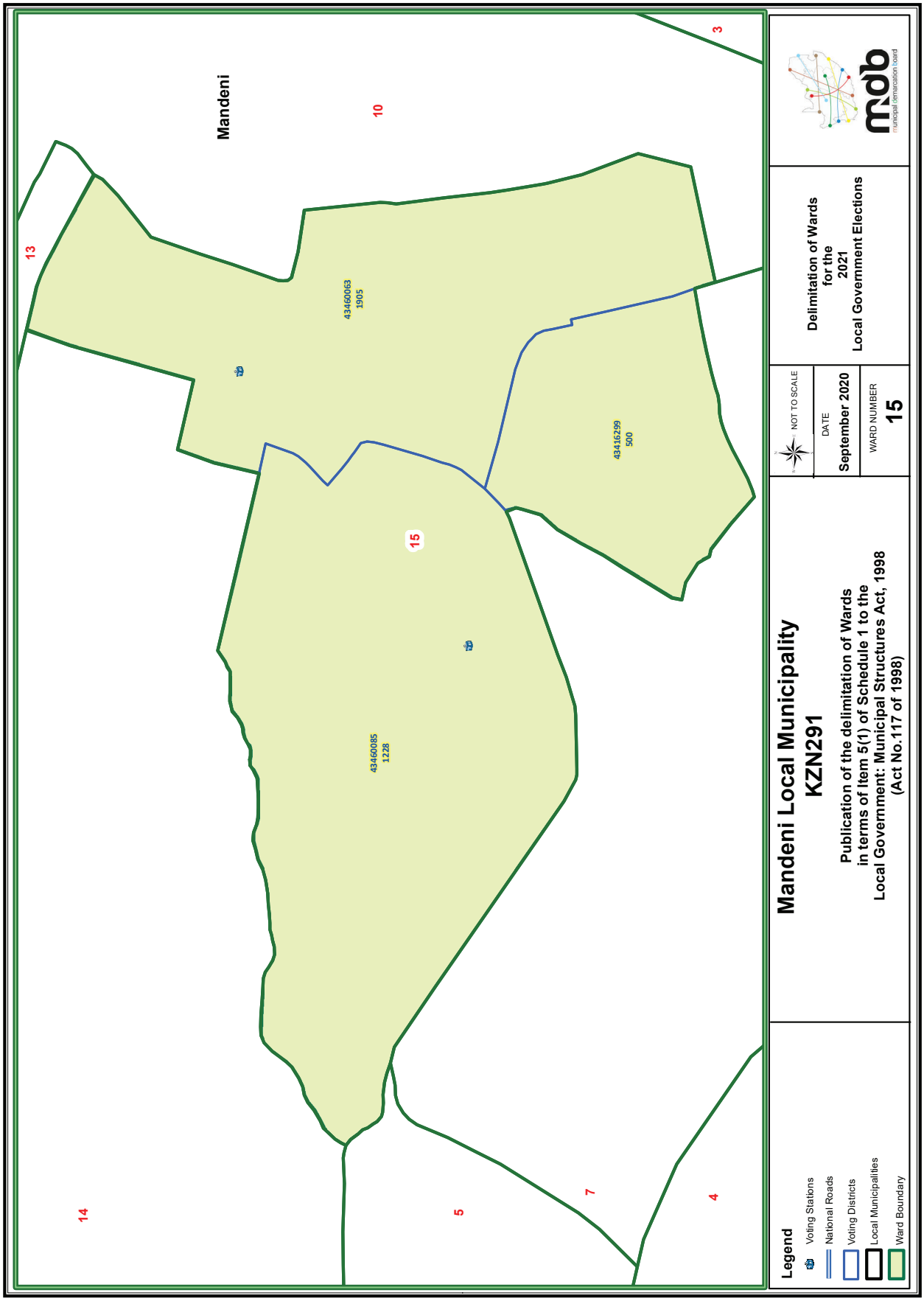
Mandeni
13
10
3
14
5
7
4
15
4346063
1905
4346085
1228
4416299
500
Legend
Voting Stations
National Roads
Voting Districts
Local Municipalities
Ward Boundary
Mandeni Local Municipality
KZN291
Publication of the delimitation of Wards
in terms of Item 5(1) of Schedule 1 to the
Local Government: Municipal Structures Act, 1998
(Act No.117 of 1998)
NOT TO SCALE
DATE
September 2020
WARD NUMBER
15
Delimitation of Wards
for the
2021
Local Government Elections
mdb
municipal demarcation board

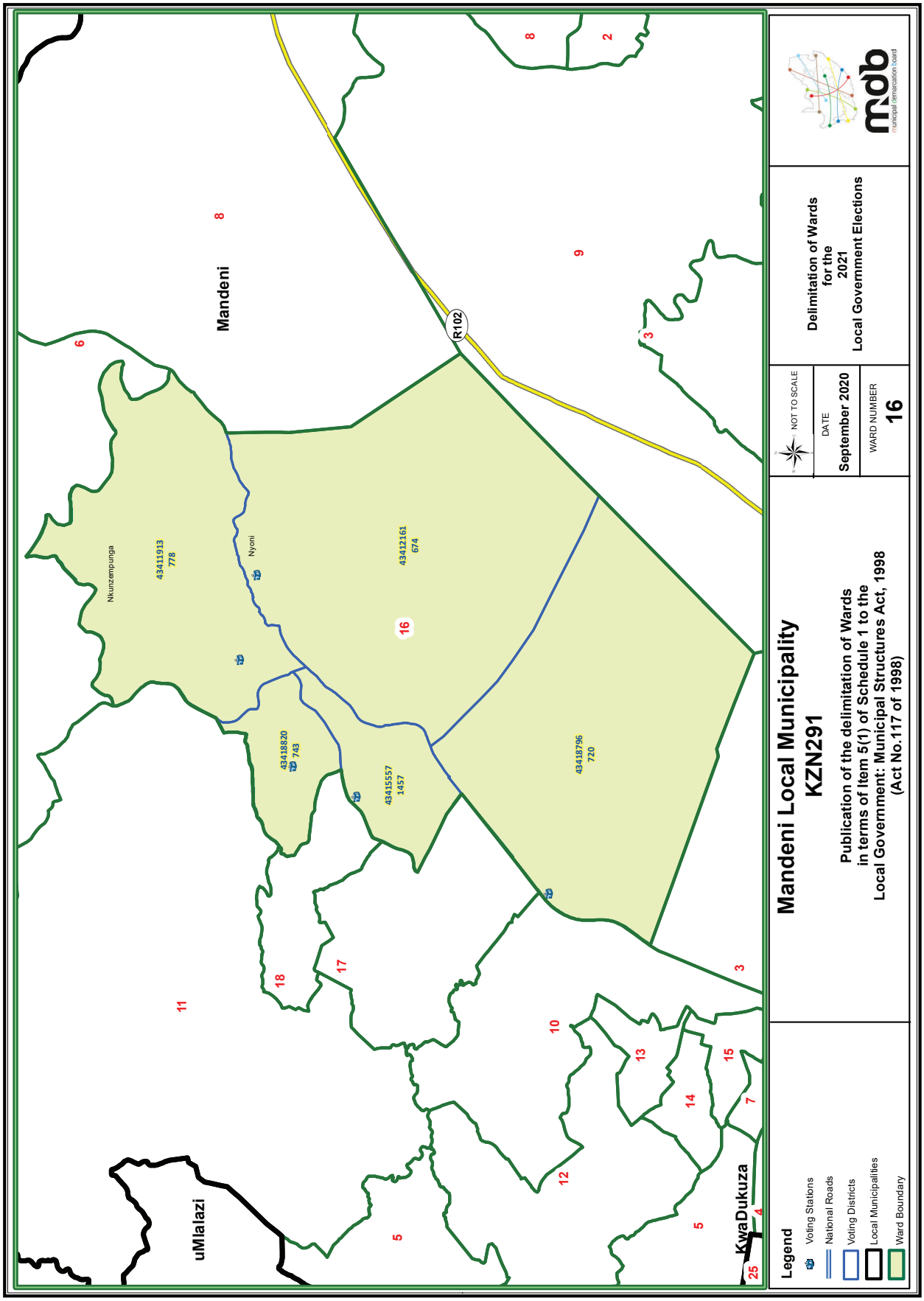
Mandeni
uMlalazi
KwaDukuza
Nkunzempunga
Nyoni
R102
43411913
778
43412161
674
43418820
743
43415557
1457
43418796
720
16
Legend
Voting Stations
National Roads
Voting Districts
Local Municipalities
Ward Boundary
Mandeni Local Municipality
KZN291
Publication of the delimitation of Wards
in terms of Item 5(1) of Schedule 1 to the
Local Government: Municipal Structures Act, 1998
(Act No.117 of 1998)
NOT TO SCALE
DATE
September 2020
WARD NUMBER
16
Delimitation of Wards
for the
2021
Local Government Elections
mdb
municipal demarcation board

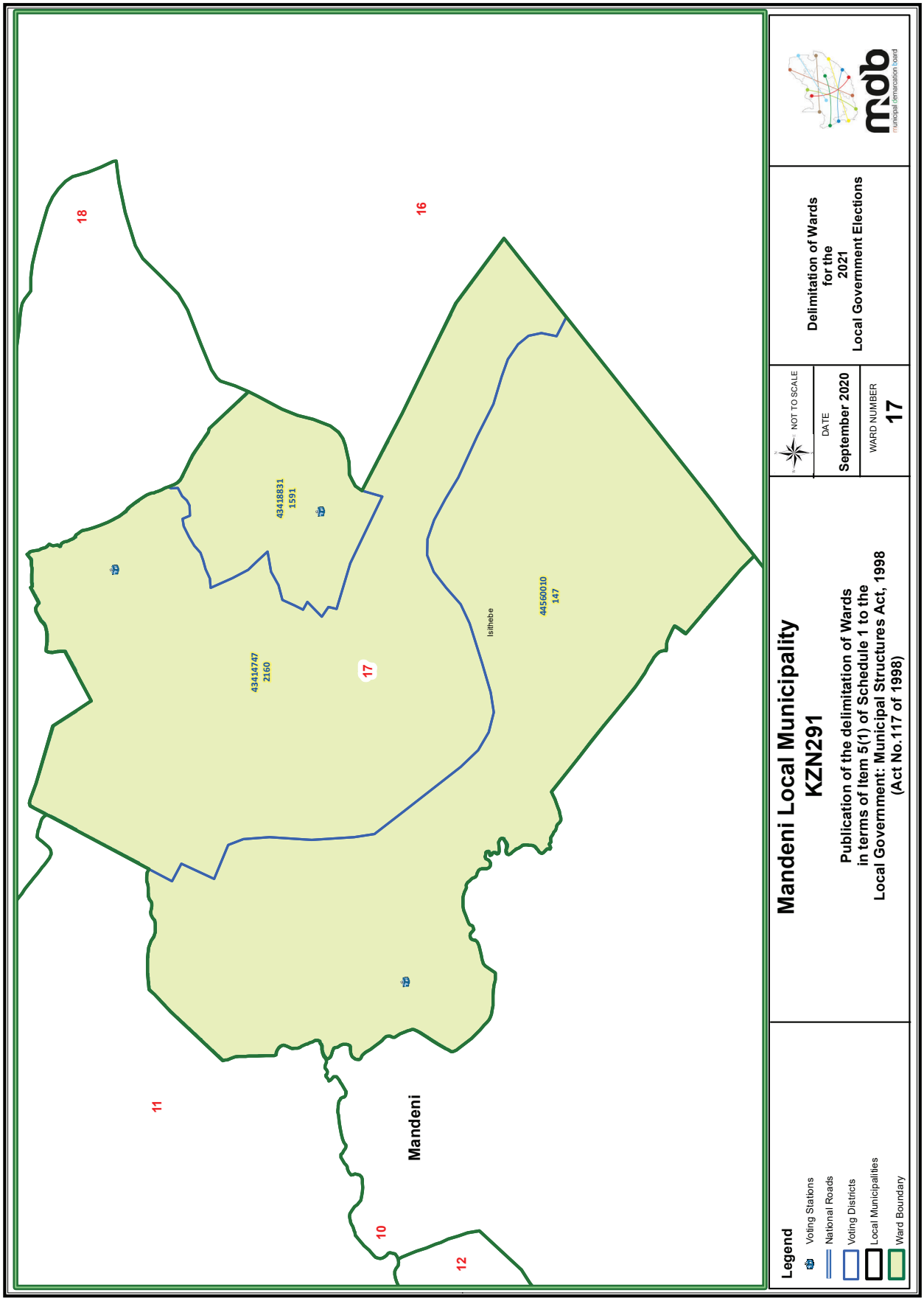
18
16
43418831
1591
43414747
2160
17
Isithebe
44560010
147
Mandeni
11
10
12
Legend
Voting Stations
National Roads
Voting Districts
Local Municipalities
Ward Boundary
Mandeni Local Municipality
KZN291
Publication of the delimitation of Wards
in terms of Item 5(1) of Schedule 1 to the
Local Government: Municipal Structures Act, 1998
(Act No.117 of 1998)
NOT TO SCALE
DATE
September 2020
WARD NUMBER
17
Delimitation of Wards
for the
2021
Local Government Elections
mdb
municipal demarcation board

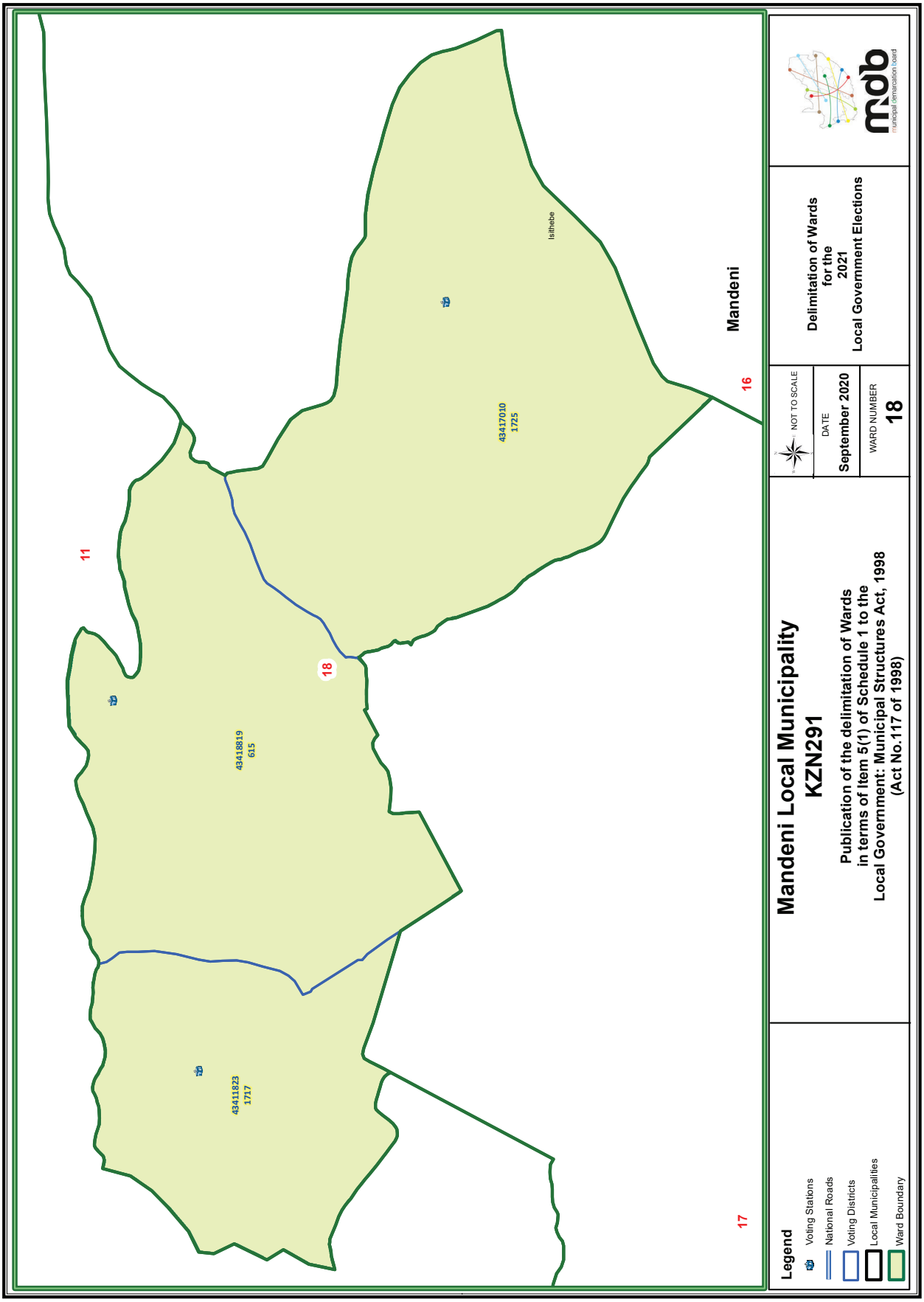
Mandeni Local Municipality
KZN291
Publication of the delimitation of Wards
in terms of Item 5(1) of Schedule 1 to the
Local Government: Municipal Structures Act, 1998
(Act No.117 of 1998)
NOT TO SCALE
DATE
September 2020
WARD NUMBER
18
Delimitation of Wards
for the
2021
Local Government Elections
mdb
municipal demarcation board
Legend
Voting Stations
National Roads
Voting Districts
Local Municipalities
Ward Boundary
Mandeni
Isithebe
11
16
17
18
43417010
1725
43418819
615
43411823
1717

KWAZULU-NATAL PROVINCE

GENERAL NOTICE

MUNICIPAL DEMARCATION BOARD : DELIMITATION OF MUNICIPAL WARDS IN TERMS OF THE LOCAL GOVERNMENT : MUNICIPAL STRUCTURES ACT, 1998.

KwaDukuza Local Municipality

KZN292

In terms of Item 5 (1) of Schedule 1 to the Local Government: Municipal Structures Act, 1998 (Act No. 117 of 1998) (the Act) the Municipal Demarcation Board hereby publishes its delimitation of wards for the above-mentioned municipality. Particulars of the delimitation are listed in the Schedule.

In terms of Item 5 (2) of Schedule 1 to the Act, any person aggrieved by the delimitation may, within 14 days of publication of this notice, submit objections in writing to:

The Municipal Demarcation Board
Private Bag X123
Centurion
0046

Fax: 086 5248643
Email: registry@demarcation.org.za

The attached form MDB 5 must please be used to object. The form is also available on www.demarcation.org.za.

MR THABO MANYONI

CHAIRPERSON: MUNICIPAL DEMARCATION BOARD

SCHEDULE

In terms of section 18(3) of the Local Government: Municipal Structures Act, 1998 (Act No. 117 of 1998), the MEC responsible for local government has determined that the municipal council consists of **59** councillors.

After having consulted the Independent Electoral Commission, The Municipal Demarcation Board has delimited the municipality into **30** wards in terms of Schedule 1 of the Act.

The number of registered voters in each ward does not vary by more than fifteen percent from the norm. The norm was determined by dividing the total number of voters on the municipal segment of the national common voters roll, namely **136082** voters on 5 March 2019, by the number of wards in the municipality.

The schedule for each ward and a map of each ward is attached. In case of a discrepancy between the map and this schedule, the map will prevail.

The ward numbers, the voting districts and voting stations in each ward, and the number of voters are as follows:

Ward 1 **comprises of a total of** 4168 **registered voters.**

MIN VOTERS 3856 **NORM** 4536 **MAX VOTERS** 5216

VOTING DISTRICT No.	VOTING STATION NAME	NUMBER OF VOTERS	SPLIT VD
43582282	ST CHRISTOPHER SCHOOL	2635	
43583834	APOSTOLIC FAITH MISSION CHURCH	165	
43584431	NONOTI SCHOOL	360	
43582260	SOKESIMBONE COMMUNITY HALL	1008	

Ward 2 **comprises of a total of** 4542 **registered voters.**

MIN VOTERS 3856 **NORM** 4536 **MAX VOTERS** 5216

VOTING DISTRICT No.	VOTING STATION NAME	NUMBER OF VOTERS	SPLIT VD
43610015	DARNALL LEE PRIMARY SCHOOL	1529	
43610037	ZAMANI COMMUNITY HALL	2233	
43610048	SOWETO CLINIC	780	

Ward 3 **comprises of a total of** 4751 **registered voters.**

MIN VOTERS 3856 **NORM** 4536 **MAX VOTERS** 5216

VOTING DISTRICT No.	VOTING STATION NAME	NUMBER OF VOTERS	SPLIT VD
43610026	MAGAI PARK MUNIC BUILDING	438	
43584464	KHUTHALANI PRIMARY SCHOOL	176	
43584453	NONOTI MOUTH COMMUNITY HALL	465	
43581168	PROSPECT ESTATES FARM HALL	391	
43582620	BONGIMFUNDO PRIMARY SCHOOL	464	
43582327	I`M INSTITUTION CHURCH	826	
43581191	NEW GUELDERLAND HALL	1140	
43584442	NYATHIKAZI COMMUNITY HALL	851	

Ward 4 **comprises of a total of** 5083 **registered voters.**

MIN VOTERS 3856 **NORM** 4536 **MAX VOTERS** 5216

VOTING DISTRICT No.	VOTING STATION NAME	NUMBER OF VOTERS	SPLIT VD
43582844	RA PADAYACHEE SCHOOL	5083	Y

Ward 5 **comprises of a total of** 4271 **registered voters.**

MIN VOTERS 3856 **NORM** 4536 **MAX VOTERS** 5216

VOTING DISTRICT No.	VOTING STATION NAME	NUMBER OF VOTERS	SPLIT VD
43600250	LINDELANI COMMUNITY HALL	2721	Y
43600294	EXT 36 HALL	1550	

Ward 6 **comprises of a total of** 4556 **registered voters.**

MIN VOTERS 3856 **NORM** 4536 **MAX VOTERS** 5216

VOTING DISTRICT No.	VOTING STATION NAME	NUMBER OF VOTERS	SPLIT VD
43590113	SALT ROCK LIBRARY	316	Y
43590034	BALLITO LIBRARY	4240	

Ward 7 **comprises of a total of** 3861 **registered voters.**

MIN VOTERS 3856 **NORM** 4536 **MAX VOTERS** 5216

VOTING DISTRICT No.	VOTING STATION NAME	NUMBER OF VOTERS	SPLIT VD
43590135	ETETE COMMUNITY HALL	100	Y
43590078	TINLEY MANOR PRIMARY SCHOOL	3761	

Ward 8 **comprises of a total of** 4327 **registered voters.**

MIN VOTERS 3856 **NORM** 4536 **MAX VOTERS** 5216

VOTING DISTRICT No.	VOTING STATION NAME	NUMBER OF VOTERS	SPLIT VD
43590056	DINUPHOZO PRIMARY SCHOOL	4327	

Ward 9 **comprises of a total of** 4406 **registered voters.**

MIN VOTERS 3856 **NORM** 4536 **MAX VOTERS** 5216

VOTING DISTRICT No.	VOTING STATION NAME	NUMBER OF VOTERS	SPLIT VD
43600452	ZILUNGISELE PRIMARY SCHOOL	246	
43600160	HANGOES COMMUNITY HALL	877	
43600441	SIYATHUTHUKA CRECHE	497	
43600148	MALENDE COMMUNITY HALL	2575	
43581258	NGIGIMBE PRIMARY SCHOOL	211	

Ward 10 **comprises of a total of** 4053 **registered voters.**

MIN VOTERS 3856 **NORM** 4536 **MAX VOTERS** 5216

VOTING DISTRICT No.	VOTING STATION NAME	NUMBER OF VOTERS	SPLIT VD
43600339	OLD APOSTOLIC CHURCH	578	Y
43600137	BW VILAKAZI PRIMARY SCHOOL	2292	
43600340	MPHEYANE COMMUNITY HALL	1183	

Ward 11 **comprises of a total of** 5035 **registered voters.**

MIN VOTERS 3856 **NORM** 4536 **MAX VOTERS** 5216

VOTING DISTRICT No.	VOTING STATION NAME	NUMBER OF VOTERS	SPLIT VD
43583711	HARRY BODASINGH PRIMARY SCHOOL	283	

43600126	THEMBENI PRIMARY SCHOOL	2127	
43600205	BLYTHEDALE CARAVAN PARK	563	
43600351	THANDANANI COMMUNITY HALL	2062	

Ward 12 comprises of a total of 4353 registered voters.

MIN VOTERS 3856 **NORM** 4536 **MAX VOTERS** 5216

VOTING DISTRICT No.	VOTING STATION NAME	NUMBER OF VOTERS	SPLIT VD
43600081	MBHEKAMUZI COMBINED SCHOOL	4038	
43580909	TINLEY MANOR BEACH LIFE GUARD OFFICE	315	

Ward 13 comprises of a total of 4937 registered voters.

MIN VOTERS 3856 **NORM** 4536 **MAX VOTERS** 5216

VOTING DISTRICT No.	VOTING STATION NAME	NUMBER OF VOTERS	SPLIT VD
43600047	GLENHILLS SECONDARY SCHOOL	2943	
43600328	GLENHILLS REVIVAL CHURCH	185	Y
43600249	STANGER TRAINING CENTRE	1809	

Ward 14 comprises of a total of 4406 registered voters.

MIN VOTERS 3856 **NORM** 4536 **MAX VOTERS** 5216

VOTING DISTRICT No.	VOTING STATION NAME	NUMBER OF VOTERS	SPLIT VD
43600182	LLOYDS COMMUNITY HALL	2369	Y
43600362	SIBONGISENI CRECHE	2037	

Ward 15 comprises of a total of 5129 registered voters.

MIN VOTERS 3856 **NORM** 4536 **MAX VOTERS** 5216

VOTING DISTRICT No.	VOTING STATION NAME	NUMBER OF VOTERS	SPLIT VD
43600070	GLEDHOW PRIMARY SCHOOL	1536	
43600261	NKUKHWINI PRIMARY SCHOOL	2958	
43600463	GLEDHOW RUGBY CLUB	185	
43600373	INDEPENDENT BAPTIST CHURCH	450	Y

Ward 16 comprises of a total of 4286 registered voters.

MIN VOTERS 3856 **NORM** 4536 **MAX VOTERS** 5216

VOTING DISTRICT No.	VOTING STATION NAME	NUMBER OF VOTERS	SPLIT VD
43600429	KWA-ZUNGU OPEN SPACE (TENT)	876	
43600036	STANGER SECONDARY SCHOOL	2069	Y
43600092	STANGER HEIGHTS PRIMARY SCHOOL	945	Y
43600384	ASHRAM PRIMARY SCHOOL	396	

Ward 17 comprises of a total of 4895 registered voters.

MIN VOTERS 3856 **NORM** 4536 **MAX VOTERS** 5216

VOTING DISTRICT No.	VOTING STATION NAME	NUMBER OF VOTERS	SPLIT VD
43600092	STANGER HEIGHTS PRIMARY SCHOOL	749	Y
43600025	STANGER MANOR PRIMARY SCHOOL	4146	

Ward 18 comprises of a total of 5019 registered voters.

MIN VOTERS 3856 **NORM** 4536 **MAX VOTERS** 5216

VOTING DISTRICT No.	VOTING STATION NAME	NUMBER OF VOTERS	SPLIT VD
43600395	MBOZAMO CRECHE	1243	
43600250	LINDELANI COMMUNITY HALL	100	Y
43600104	TSHELENKOSI HIGH SCHOOL	2776	
43600036	STANGER SECONDARY SCHOOL	900	Y

Ward 19 comprises of a total of 5045 registered voters.

MIN VOTERS 3856 **NORM** 4536 **MAX VOTERS** 5216

VOTING DISTRICT No.	VOTING STATION NAME	NUMBER OF VOTERS	SPLIT VD
43600227	DAWNVIEW PRIMARY SCHOOL	538	
43600407	HEBRON COMMUNITY CHURCH	1352	
43600058	KWADUKUZA TOWN HALL	3155	

Ward 20 comprises of a total of 4309 registered voters.

MIN VOTERS 3856 **NORM** 4536 **MAX VOTERS** 5216

VOTING DISTRICT No.	VOTING STATION NAME	NUMBER OF VOTERS	SPLIT VD
43580910	TINLEY MANOR VILLAGE(TENT)	969	
43590023	RADHA ROOPSINGH SCHOOL	1453	
43590102	ENTUTHUKWENI CRECHE	894	
43590135	ETETE COMMUNITY HALL	993	Y

Ward 21 comprises of a total of 4250 registered voters.

MIN VOTERS 3856 **NORM** 4536 **MAX VOTERS** 5216

VOTING DISTRICT No.	VOTING STATION NAME	NUMBER OF VOTERS	SPLIT VD
43580932	ETETE SCHOOL	601	
43582361	OSIZWENI SCHOOL	390	
43583542	DRIEFONTEIN COMMUNITY HALL	2199	
43581506	AKBAR TRADING STORE	1060	

Ward 22 comprises of a total of 5216 registered voters.

MIN VOTERS 3856 **NORM** 4536 **MAX VOTERS** 5216

VOTING DISTRICT No.	VOTING STATION NAME	NUMBER OF VOTERS	SPLIT VD
43584330	SIZANI COMBINED PRIMARY SCHOOL	2751	
43590113	SALT ROCK LIBRARY	2465	Y

Ward 23 comprises of a total of 4434 registered voters.

MIN VOTERS 3856 **NORM** 4536 **MAX VOTERS** 5216

VOTING DISTRICT No.	VOTING STATION NAME	NUMBER OF VOTERS	SPLIT VD
43590090	ESHAYAMOYA COMMUNITY HALL	2930	Y
43590146	GUZANA SENIOR SCHOOL	1504	

Ward 24 comprises of a total of 4705 registered voters.

MIN VOTERS 3856 **NORM** 4536 **MAX VOTERS** 5216

VOTING DISTRICT No.	VOTING STATION NAME	NUMBER OF VOTERS	SPLIT VD
43600216	CHIEF ALBERT LUTHULI HIGH SCHOOL	1430	
43600272	MELVILLE PRIMARY SCHOOL	2434	
43600418	JOY TO THE WORLD CHURCH	841	

Ward 25 comprises of a total of 4245 registered voters.

MIN VOTERS 3856 **NORM** 4536 **MAX VOTERS** 5216

VOTING DISTRICT No.	VOTING STATION NAME	NUMBER OF VOTERS	SPLIT VD
43582271	NYAKANA PRIMARY SCHOOL	2139	
43581124	RAMLAKAN PRIMARY SCHOOL	522	
43583902	TSHELABANTU PRIMARY SCHOOL	1213	
43584127	OHLANGE COMMUNITY HALL	371	

Ward 26 comprises of a total of 5141 registered voters.

MIN VOTERS 3856 **NORM** 4536 **MAX VOTERS** 5216

VOTING DISTRICT No.	VOTING STATION NAME	NUMBER OF VOTERS	SPLIT VD
43600238	NTSHAWINI COMM HALL	2748	
43600328	GLENHILLS REVIVAL CHURCH	465	Y
43582495	L BODASING SENIOR PRIMARY SCHOOL	338	Y
43600373	INDEPENDENT BAPTIST CHURCH	714	Y
43600430	GLENHILLS SHAYAMOYA HALL	776	
43600182	LLOYDS COMMUNITY HALL	100	Y

Ward 27 comprises of a total of 3857 registered voters.

MIN VOTERS 3856 **NORM** 4536 **MAX VOTERS** 5216

VOTING DISTRICT No.	VOTING STATION NAME	NUMBER OF VOTERS	SPLIT VD
43581281	ENSIKENI PRIMARY SCHOOL	575	
43580213	ASHVILLE STATE AIDED SCHOOL	1461	
43581236	KEARSNEY COMBINE SCHOOL	409	
43581269	PROSPECT FARM PRIMARY SCHOOL	1312	
43582495	L BODASING SENIOR PRIMARY SCHOOL	100	Y

Ward 28 comprises of a total of 4372 registered voters.

MIN VOTERS 3856 **NORM** 4536 **MAX VOTERS** 5216

VOTING DISTRICT No.	VOTING STATION NAME	NUMBER OF VOTERS	SPLIT VD
43590089	EMAROMENI SCHOOL	1647	
43590067	SHAKASKRAAL SECONDARY SCHOOL	2425	
43590090	ESHAYAMOYA COMMUNITY HALL	300	Y

Ward 29 comprises of a total of 4317 registered voters.

MIN VOTERS 3856 **NORM** 4536 **MAX VOTERS** 5216

VOTING DISTRICT No.	VOTING STATION NAME	NUMBER OF VOTERS	SPLIT VD
43600339	OLD APOSTOLIC CHURCH	1000	Y
43600283	GROUTVILLE SECONDARY SCHOOL	1018	
43600306	AFRICAN GOSPEL CHURCH	2299	

Ward 30 comprises of a total of 4113 registered voters.

MIN VOTERS 3856 **NORM** 4536 **MAX VOTERS** 5216

VOTING DISTRICT No.	VOTING STATION NAME	NUMBER OF VOTERS	SPLIT VD
43590124	TOWNSEND HALL	2218	
43582822	COMPENSATION TRADING STORE	1095	
43582844	RA PADAYACHEE SCHOOL	800	Y

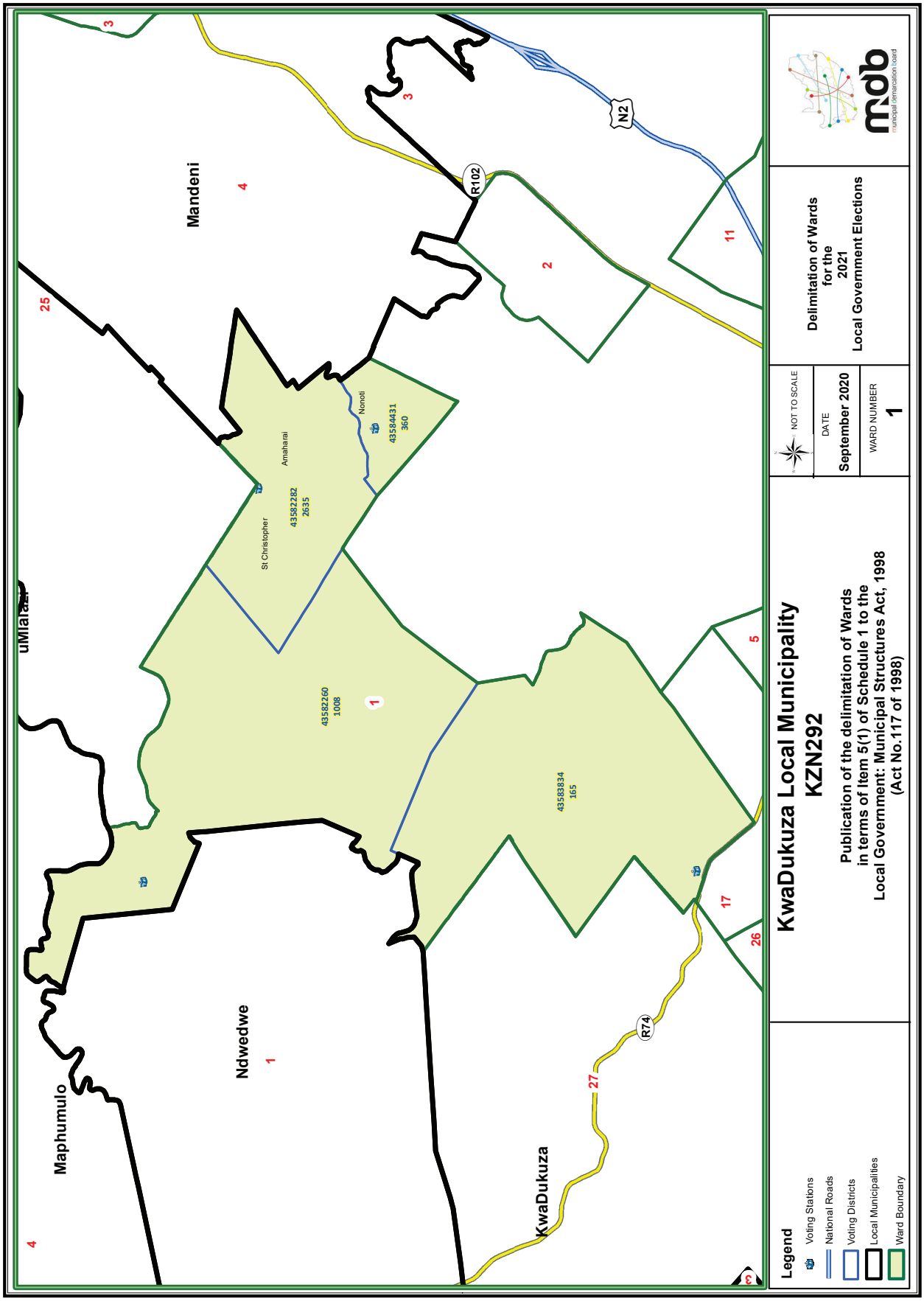
Mandeni
uMlalazi
Maphumulo
Ndwedwe
KwaDukuza
Amaharai
St Christopher
Nonoti
43582282
2635
43584431
360
43582260
1008
43583834
165
R102
N2
R74
KwaDukuza Local Municipality
KZN292
Publication of the delimitation of Wards
in terms of Item 5(1) of Schedule 1 to the
Local Government: Municipal Structures Act, 1998
(Act No.117 of 1998)
NOT TO SCALE
DATE
September 2020
WARD NUMBER
1
Delimitation of Wards
for the
2021
Local Government Elections
mdb
municipal demarcation board
Legend
Voting Stations
National Roads
Voting Districts
Local Municipalities
Ward Boundary

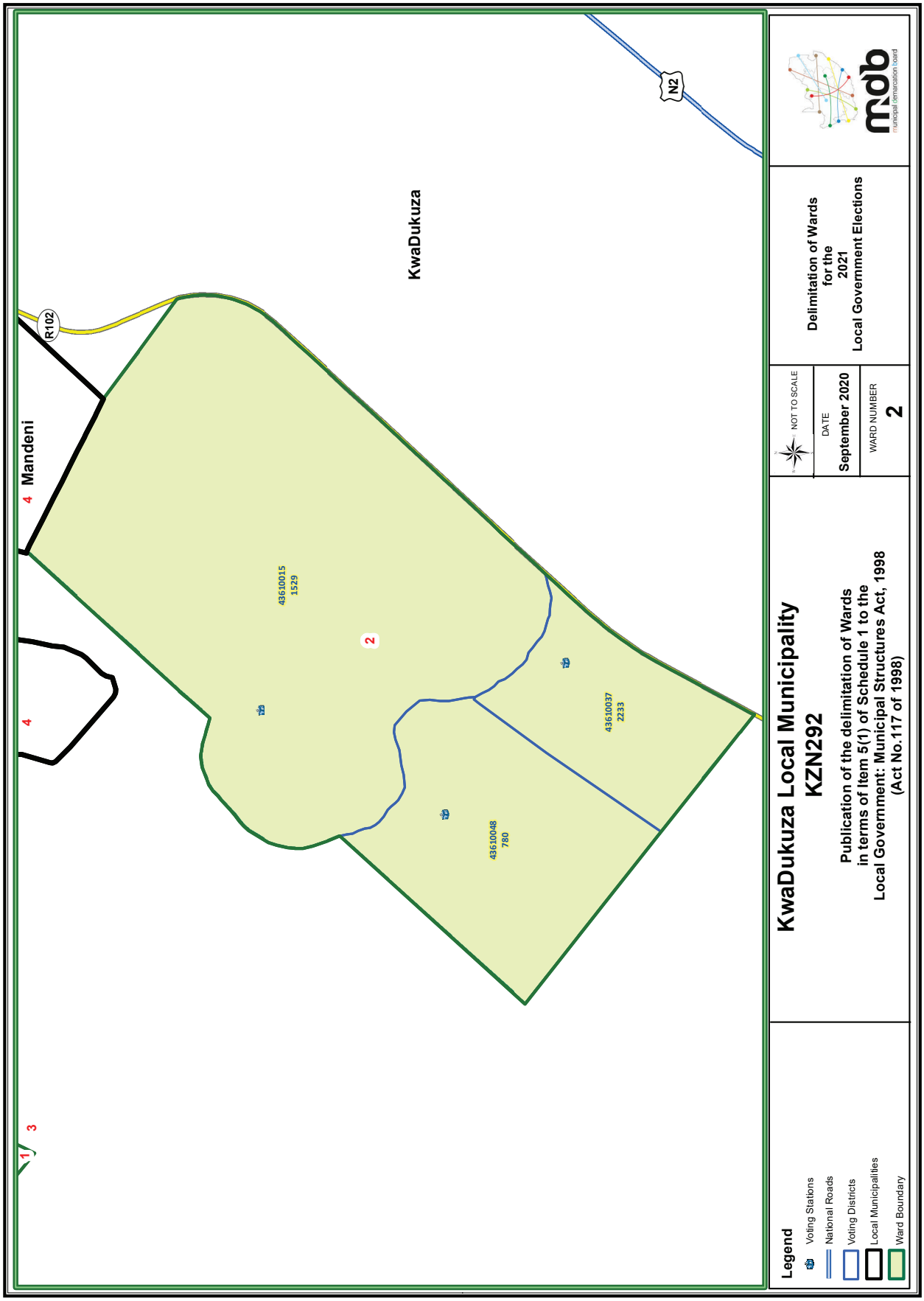
KwaDukuza Local Municipality
KZN292
Publication of the delimitation of Wards
in terms of Item 5(1) of Schedule 1 to the
Local Government: Municipal Structures Act, 1998
(Act No.117 of 1998)
NOT TO SCALE
DATE
September 2020
WARD NUMBER
2
Delimitation of Wards
for the
2021
Local Government Elections
mdb
municipal demarcation board
Legend
Voting Stations
National Roads
Voting Districts
Local Municipalities
Ward Boundary
KwaDukuza
Mandeni
R102
N2
43610015
1529
43610037
2233
43610048
780
2
4
4
3
1

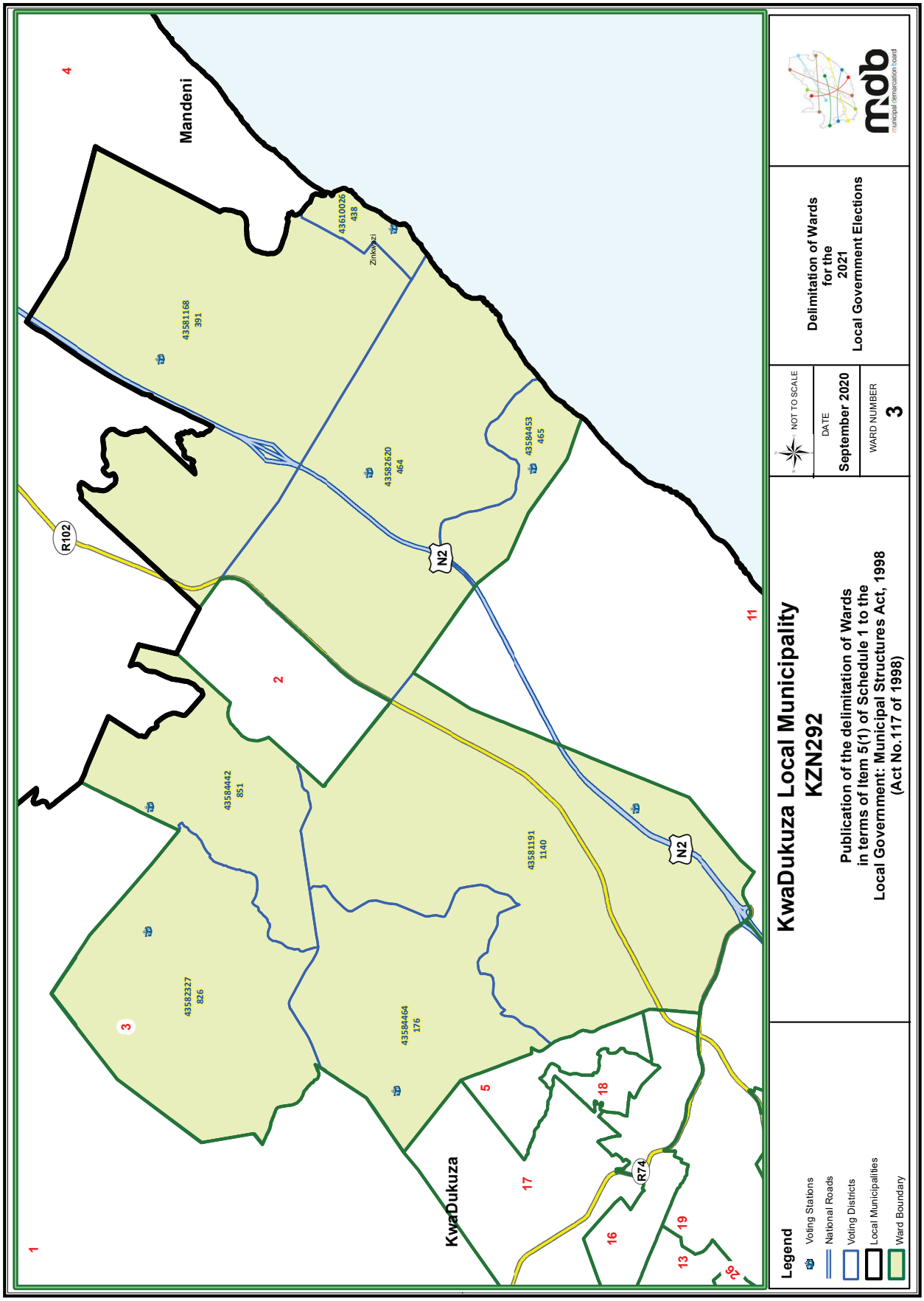
Mandeni
KwaDukuza
R102
N2
R74
Zinkwazi
43581168
391
43610025
438
43582620
464
43584453
465
43584442
851
43581191
1140
43582327
826
43584464
176
1
2
3
4
5
11
13
16
17
18
19
Legend
Voting Stations
National Roads
Voting Districts
Local Municipalities
Ward Boundary
KwaDukuza Local Municipality
KZN292
Publication of the delimitation of Wards
in terms of Item 5(1) of Schedule 1 to the
Local Government: Municipal Structures Act, 1998
(Act No.117 of 1998)
NOT TO SCALE
DATE
September 2020
WARD NUMBER
3
Delimitation of Wards
for the
2021
Local Government Elections
mdb
municipal demarcation board

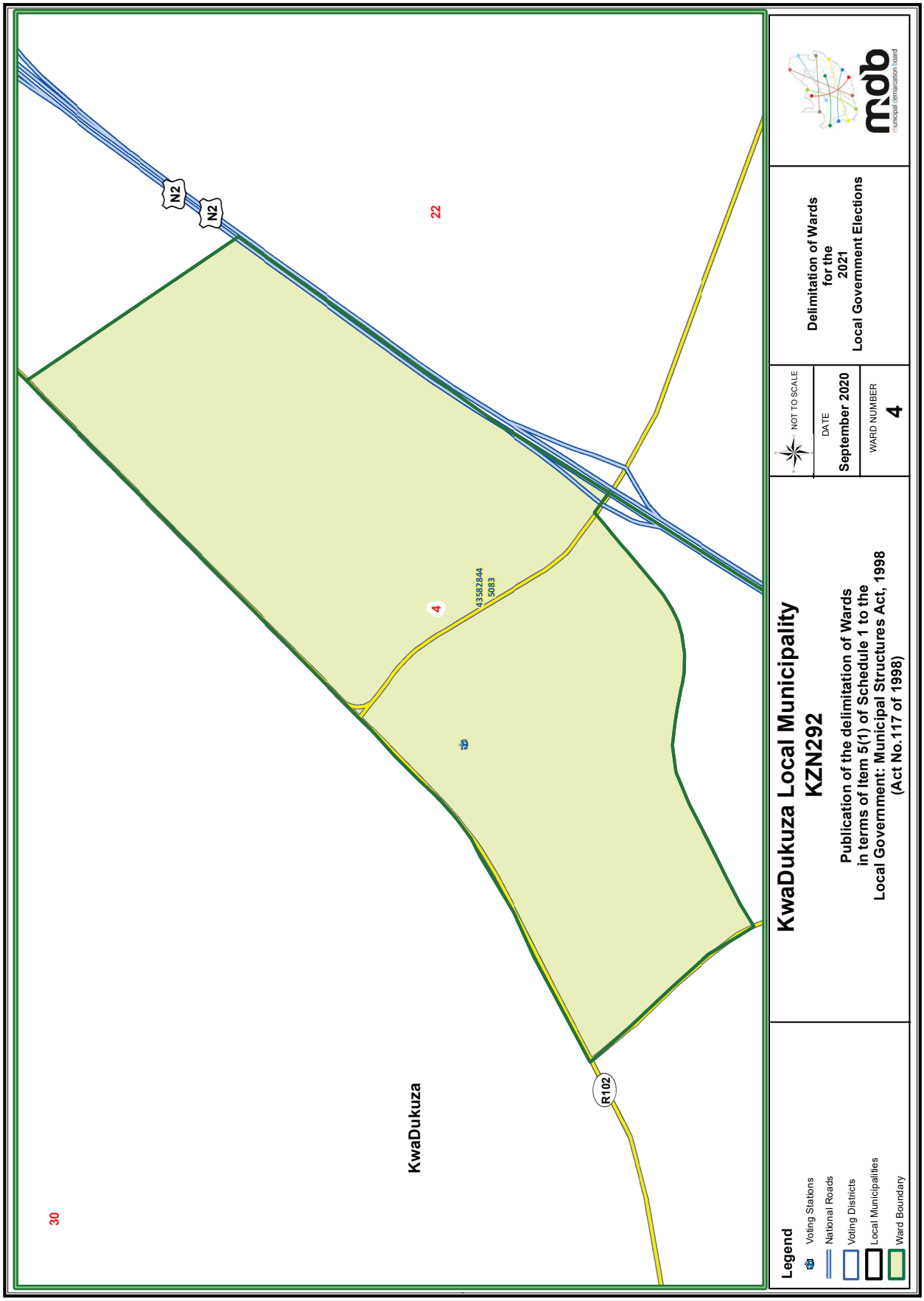
KwaDukuza Local Municipality
KZN292
Publication of the delimitation of Wards
in terms of Item 5(1) of Schedule 1 to the
Local Government: Municipal Structures Act, 1998
(Act No.117 of 1998)
NOT TO SCALE
DATE
September 2020
WARD NUMBER
4
Delimitation of Wards
for the
2021
Local Government Elections
mdb
municipal demarcation board
Legend
Voting Stations
National Roads
Voting Districts
Local Municipalities
Ward Boundary
KwaDukuza
N2
N2
R102
30
22
4
43532844
5083

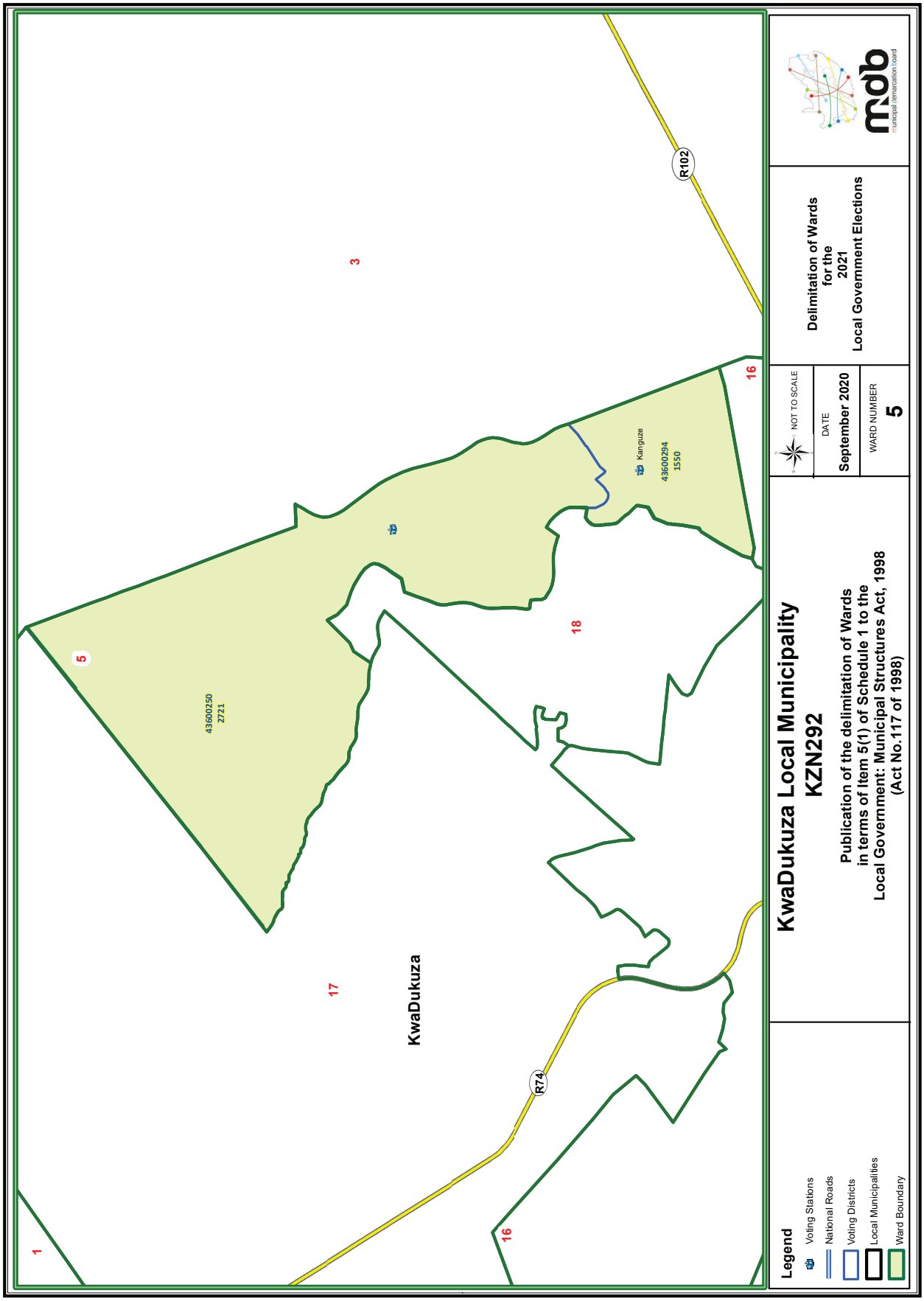
KwaDukuza Local Municipality
KZN292
Publication of the delimitation of Wards
in terms of Item 5(1) of Schedule 1 to the
Local Government: Municipal Structures Act, 1998
(Act No.117 of 1998)
Delimitation of Wards
for the
2021
Local Government Elections
NOT TO SCALE
DATE
September 2020
WARD NUMBER
5
Legend
Voting Stations
National Roads
Voting Districts
Local Municipalities
Ward Boundary
KwaDukuza
Kanguze
43600250
2721
43600294
1550
R102
R74
1
3
5
16
17
18
16
mdb
municipal demarcation board

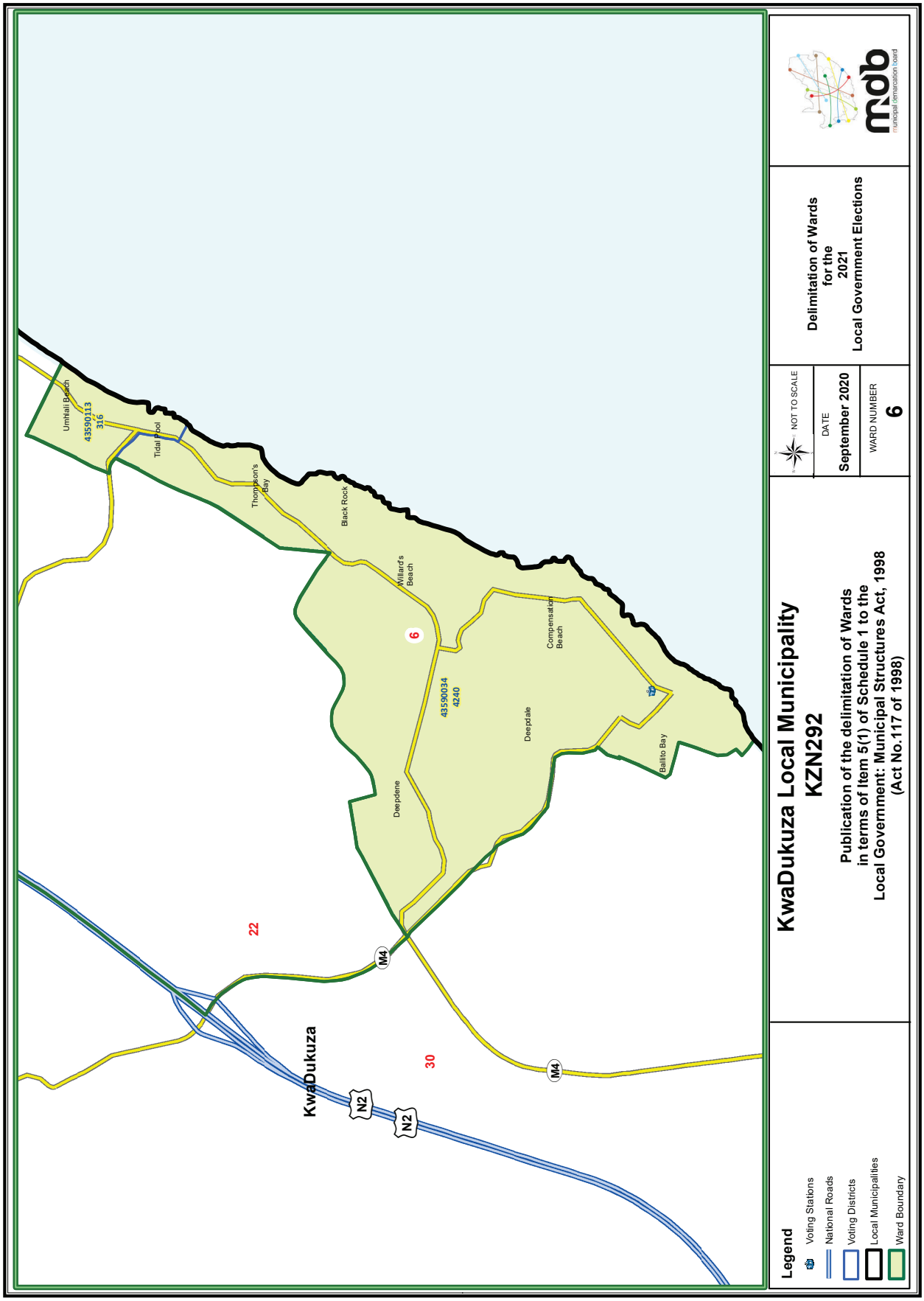
Umhlali Beach
43590113
316
Tidal Pool
Thompson's Bay
Black Rock
Willard's Beach
6
43590034
4240
Compensation Beach
Deepdale
Deepdene
Ballito Bay
22
30
KwaDukuza
N2
N2
M4
M4
Legend
Voting Stations
National Roads
Voting Districts
Local Municipalities
Ward Boundary
KwaDukuza Local Municipality
KZN292
Publication of the delimitation of Wards
in terms of Item 5(1) of Schedule 1 to the
Local Government: Municipal Structures Act, 1998
(Act No.117 of 1998)
NOT TO SCALE
DATE
September 2020
WARD NUMBER
6
Delimitation of Wards
for the
2021
Local Government Elections
mdb
municipal demarcation board

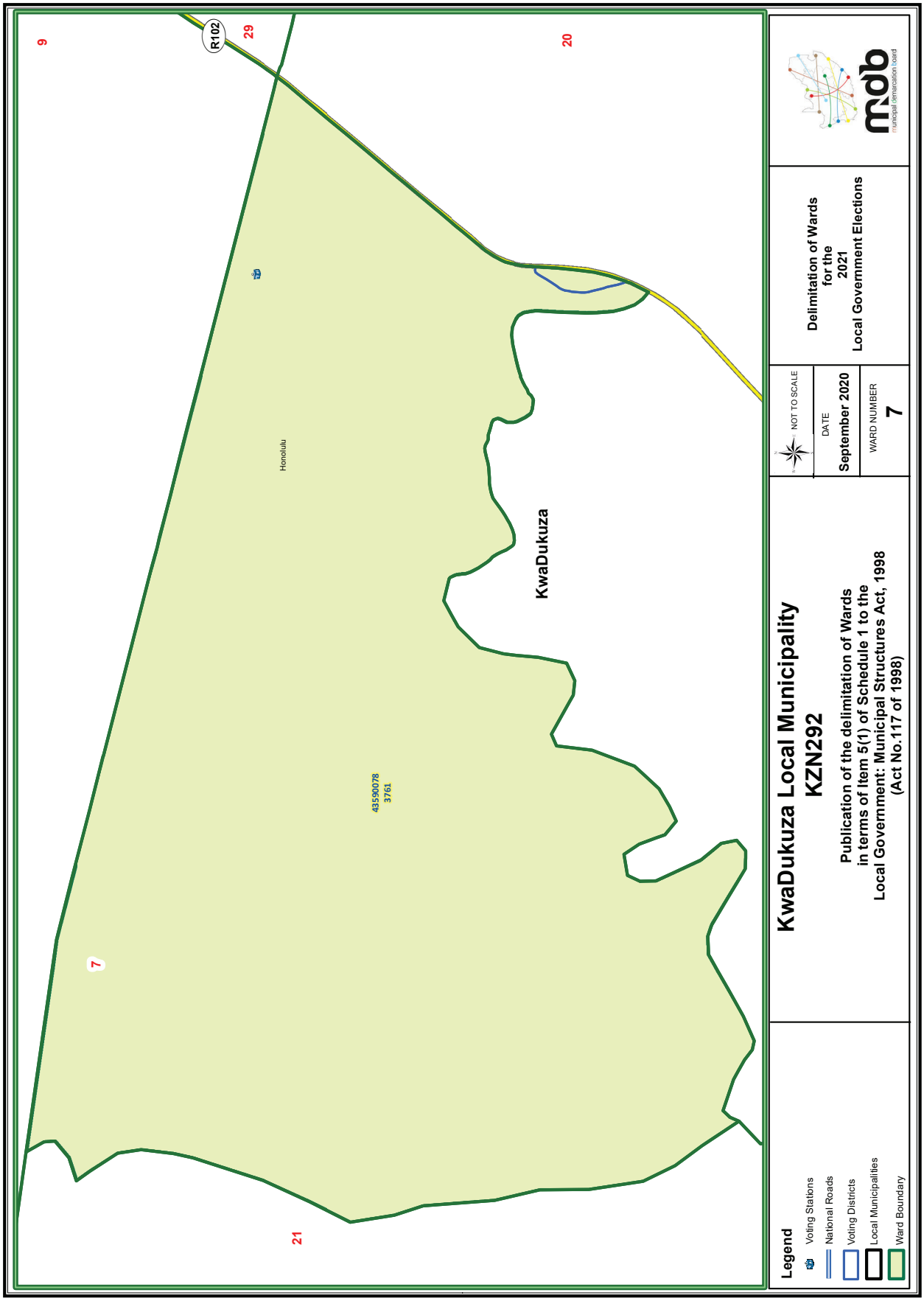
KwaDukuza Local Municipality
KZN292
Publication of the delimitation of Wards in terms of Item 5(1) of Schedule 1 to the Local Government: Municipal Structures Act, 1998 (Act No.117 of 1998)
NOT TO SCALE
DATE
September 2020
WARD NUMBER
7
Delimitation of Wards for the 2021 Local Government Elections
mdb
municipal demarcation board
Legend
Voting Stations
National Roads
Voting Districts
Local Municipalities
Ward Boundary
KwaDukuza
Honolulu
43590078
3761
R102
9
29
20
7
21

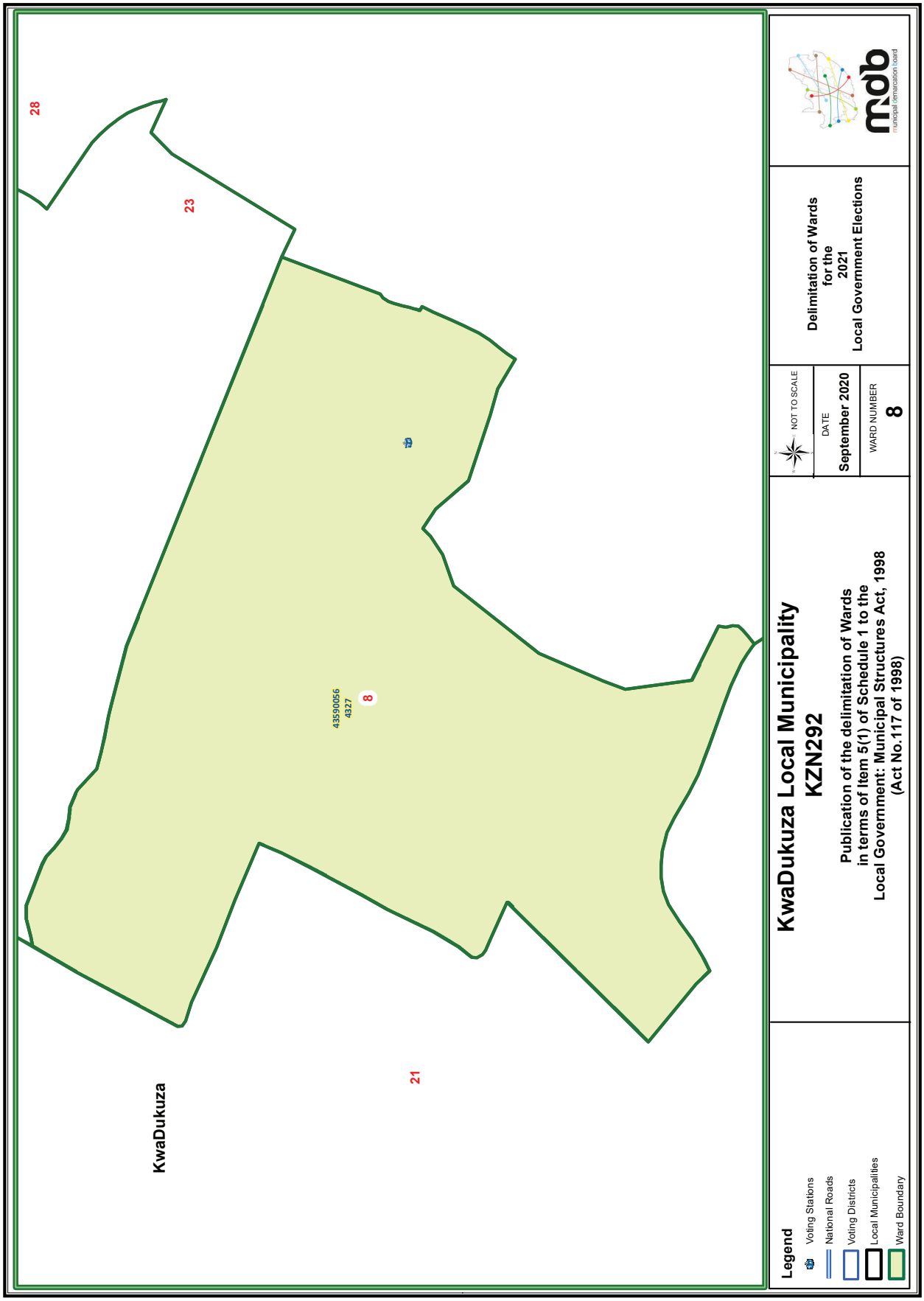
28
23
KwaDukuza
21
43590056
4327
8
KwaDukuza Local Municipality
KZN292
Publication of the delimitation of Wards
in terms of Item 5(1) of Schedule 1 to the
Local Government: Municipal Structures Act, 1998
(Act No.117 of 1998)
NOT TO SCALE
DATE
September 2020
WARD NUMBER
8
Delimitation of Wards
for the
2021
Local Government Elections
mdb
municipal demarcation board
Legend
Voting Stations
National Roads
Voting Districts
Local Municipalities
Ward Boundary

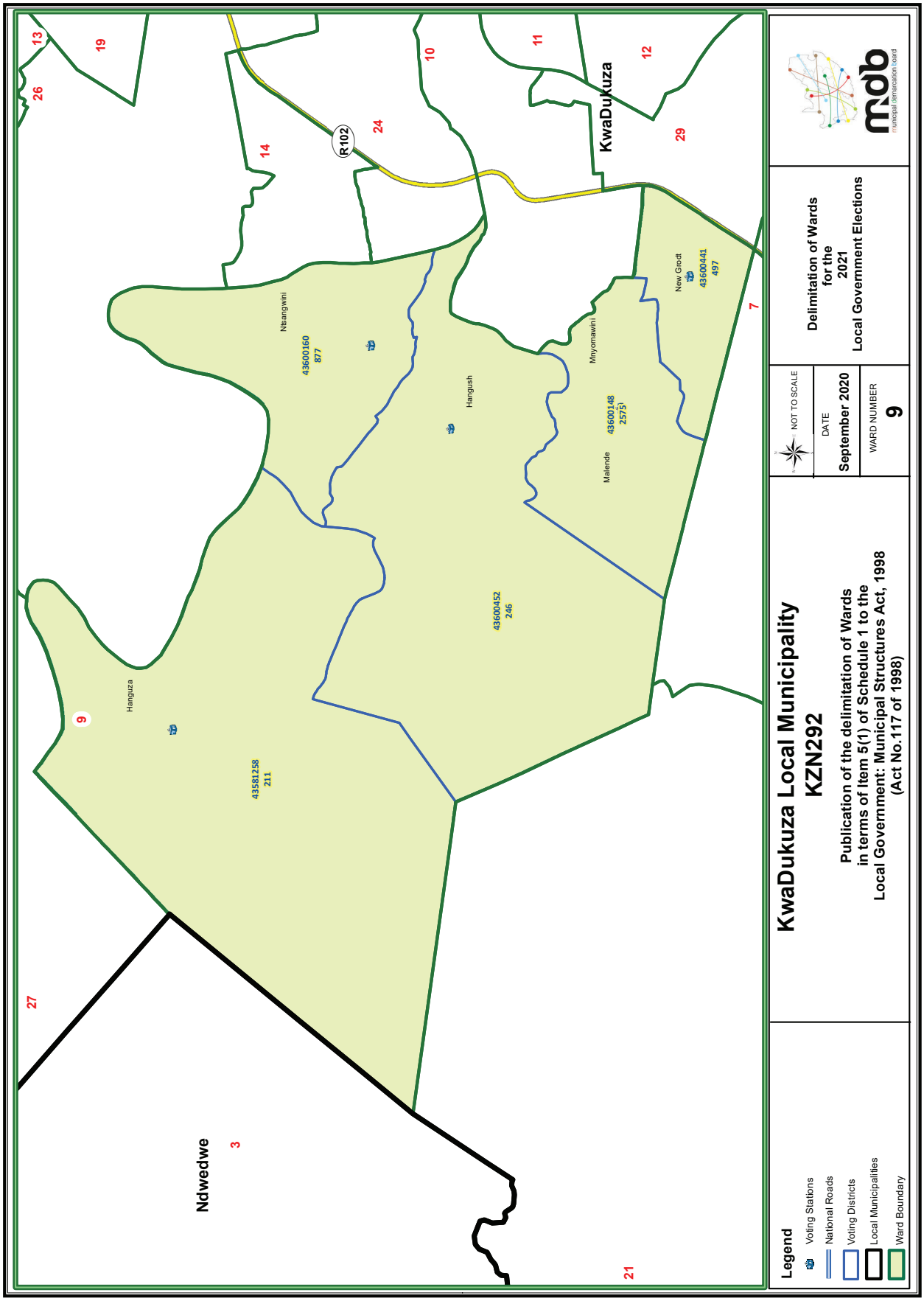
KwaDukuza Local Municipality
KZN292
Publication of the delimitation of Wards
in terms of Item 5(1) of Schedule 1 to the
Local Government: Municipal Structures Act, 1998
(Act No.117 of 1998)
NOT TO SCALE
DATE
September 2020
WARD NUMBER
9
Delimitation of Wards
for the
2021
Local Government Elections
mdb
municipal demarcation board
Legend
Voting Stations
National Roads
Voting Districts
Local Municipalities
Ward Boundary
Ndwedwe
KwaDukuza
R102
Hanguza
Nsangwini
Hangush
Mnyomawini
Malende
New Groot
43581258
211
43600160
877
43600452
246
43600148
2575
43600441
497
3
7
9
10
11
12
13
14
19
21
24
26
27
29

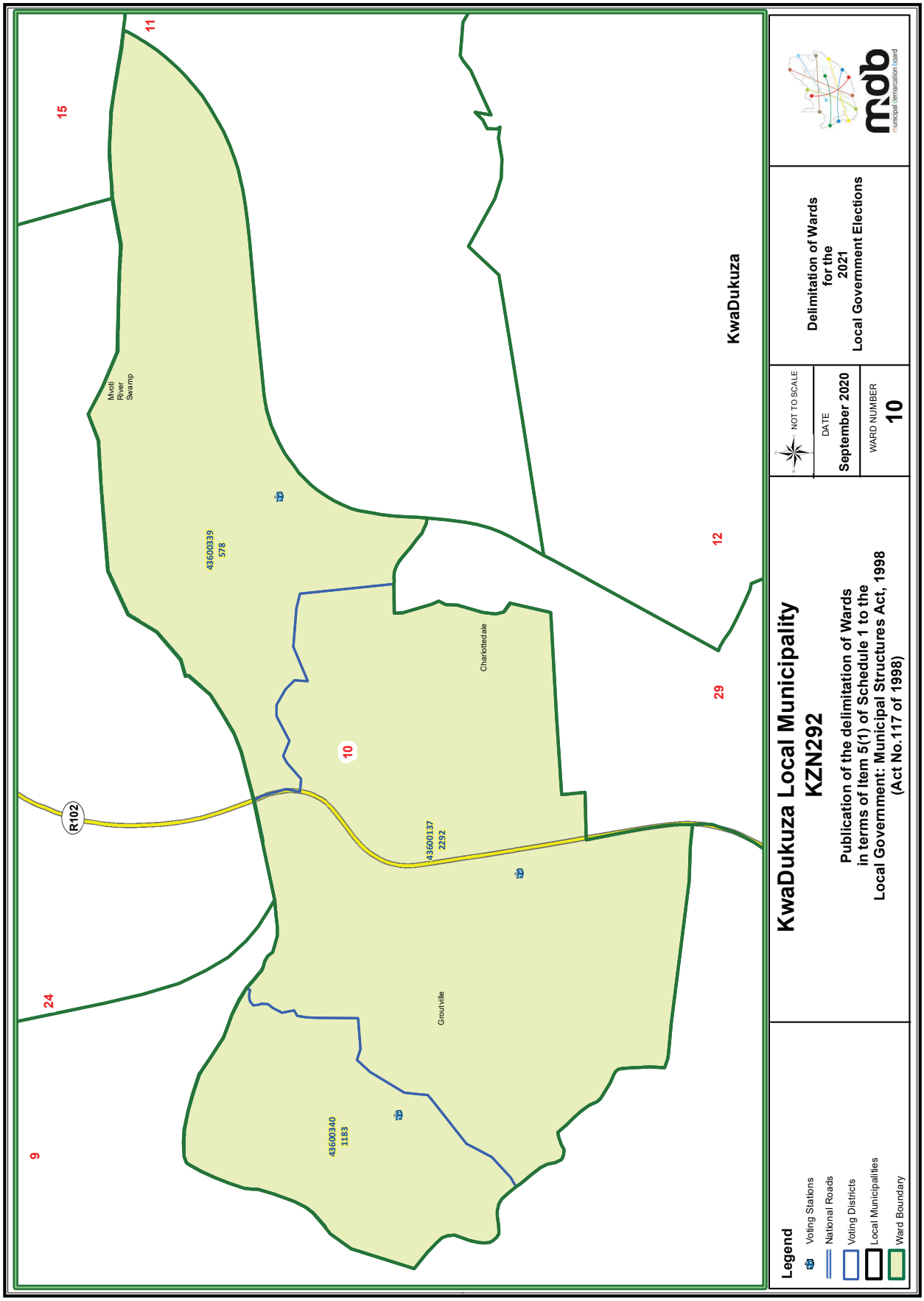
KwaDukuza Local Municipality
KZN292
Publication of the delimitation of Wards
in terms of Item 5(1) of Schedule 1 to the
Local Government: Municipal Structures Act, 1998
(Act No.117 of 1998)
NOT TO SCALE
DATE
September 2020
WARD NUMBER
10
Delimitation of Wards
for the
2021
Local Government Elections
municipal demarcation board
Legend
Voting Stations
National Roads
Voting Districts
Local Municipalities
Ward Boundary
KwaDukuza
Mvoti River Swamp
43600339
578
43600137
2292
43600340
1183
Charlottedale
Groutville
R102
9
10
11
12
15
24
29

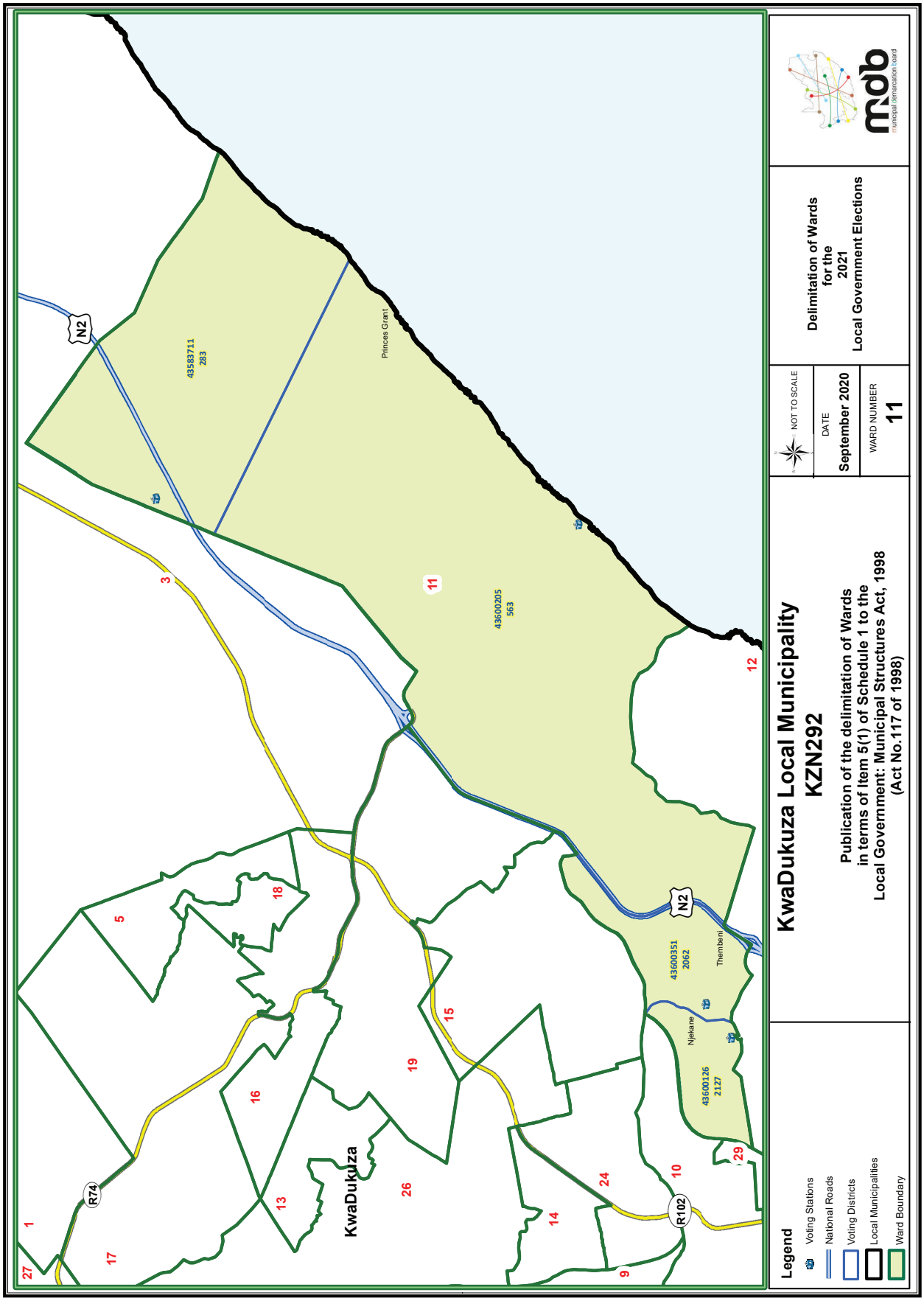
KwaDukuza Local Municipality
KZN292
Publication of the delimitation of Wards
in terms of Item 5(1) of Schedule 1 to the
Local Government: Municipal Structures Act, 1998
(Act No.117 of 1998)
NOT TO SCALE
DATE
September 2020
WARD NUMBER
11
Delimitation of Wards
for the
2021
Local Government Elections
mdb
municipal demarcation board
Legend
Voting Stations
National Roads
Voting Districts
Local Municipalities
Ward Boundary
KwaDukuza
Princes Grant
Njekane
Thembeni
43583711
283
43600205
563
43600351
2062
43600126
2127
N2
R74
R102
1
3
5
9
10
11
12
13
14
15
16
17
18
19
24
26
27
29

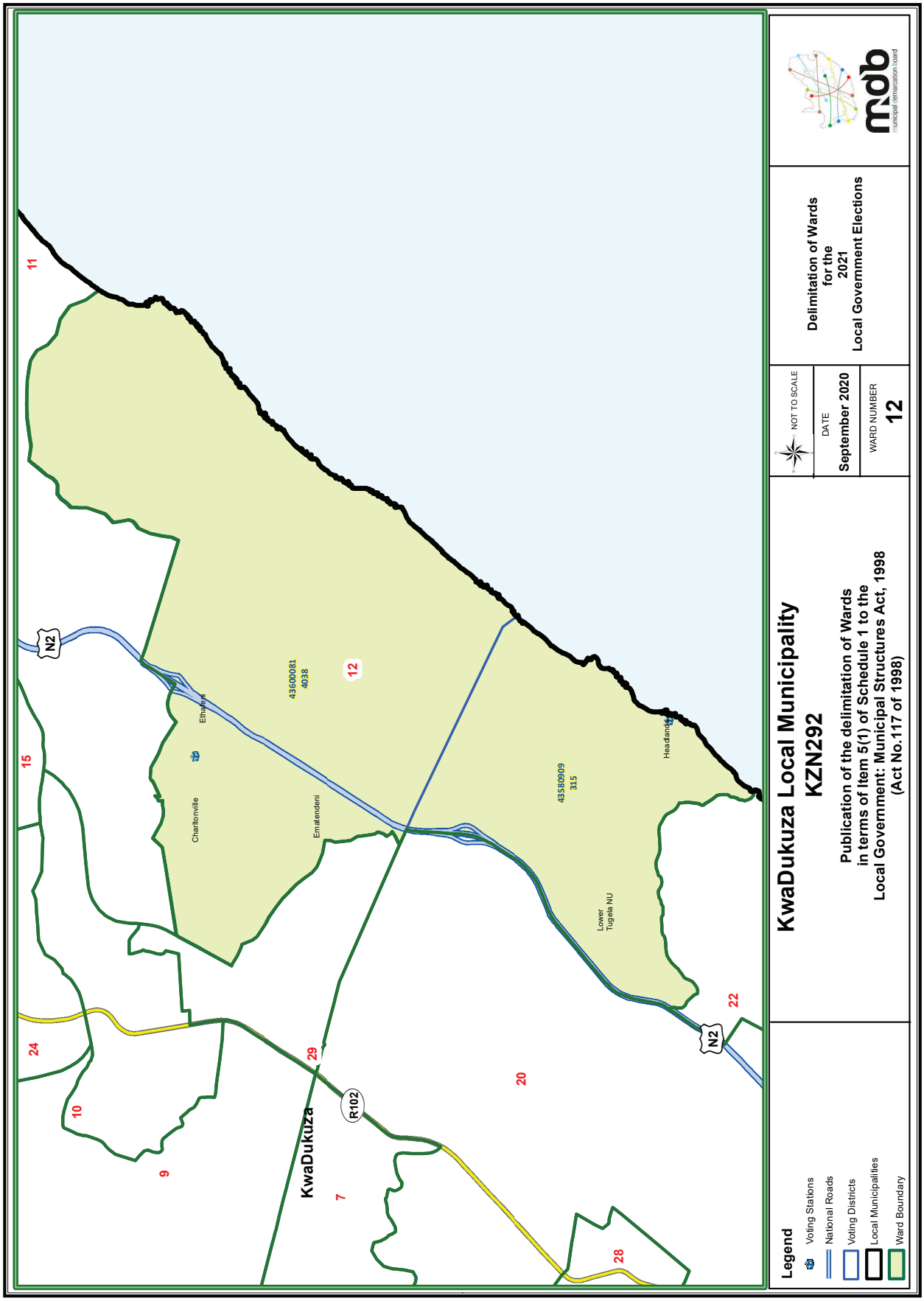
KwaDukuza Local Municipality
KZN292
Publication of the delimitation of Wards
in terms of Item 5(1) of Schedule 1 to the
Local Government: Municipal Structures Act, 1998
(Act No.117 of 1998)
NOT TO SCALE
DATE
September 2020
WARD NUMBER
12
Delimitation of Wards
for the
2021
Local Government Elections
mdb
municipal demarcation board
Legend
Voting Stations
National Roads
Voting Districts
Local Municipalities
Ward Boundary
KwaDukuza
Charlottville
Ematendeni
Lower Tugela NU
Headlands
N2
R102
43600081
4038
43589909
315
12
7
9
10
11
15
20
22
24
28
29

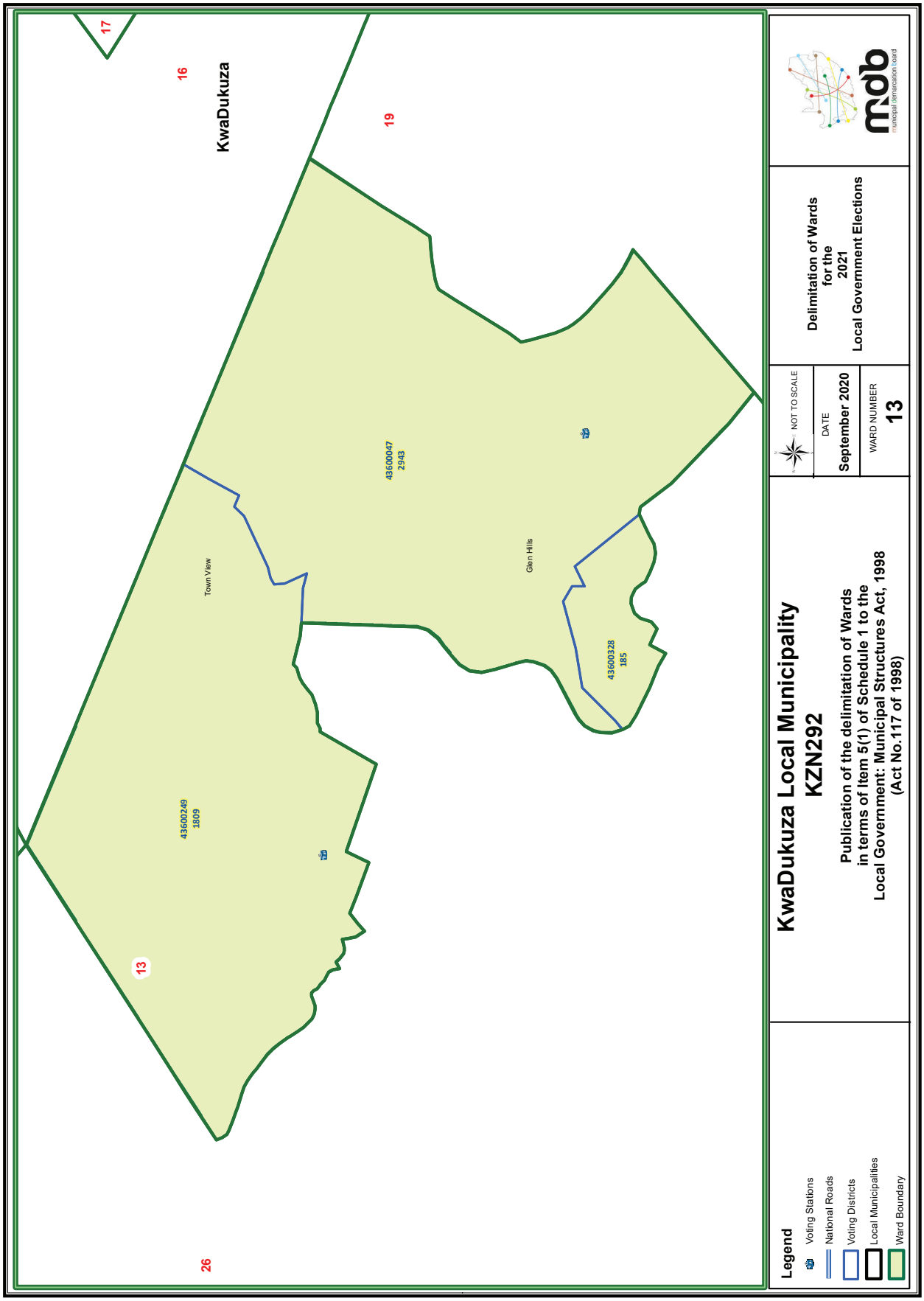
17
16
KwaDukuza
19
Town View
43600047
2943
Glen Hills
43600328
185
43600249
1809
13
26
Legend
Voting Stations
National Roads
Voting Districts
Local Municipalities
Ward Boundary
KwaDukuza Local Municipality
KZN292
Publication of the delimitation of Wards
in terms of Item 5(1) of Schedule 1 to the
Local Government: Municipal Structures Act, 1998
(Act No.117 of 1998)
NOT TO SCALE
DATE
September 2020
WARD NUMBER
13
Delimitation of Wards
for the
2021
Local Government Elections
mdb
municipal demarcation board

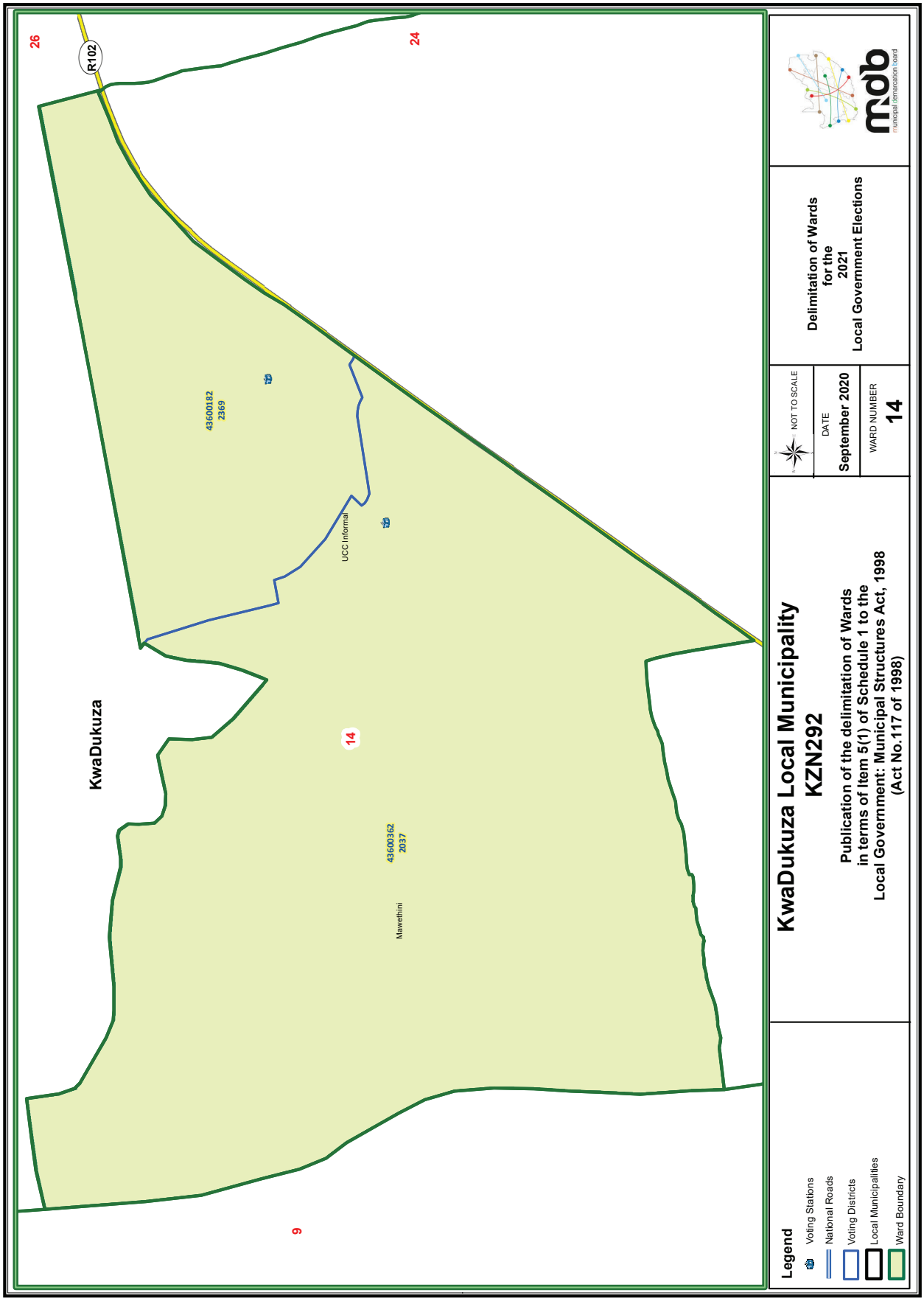
26
R102
24
KwaDukuza
43600182
2369
UCC Informal
14
43600362
2037
Mawethini
9
Legend
Voting Stations
National Roads
Voting Districts
Local Municipalities
Ward Boundary
KwaDukuza Local Municipality
KZN292
Publication of the delimitation of Wards
in terms of Item 5(1) of Schedule 1 to the
Local Government: Municipal Structures Act, 1998
(Act No.117 of 1998)
NOT TO SCALE
DATE
September 2020
WARD NUMBER
14
Delimitation of Wards
for the
2021
Local Government Elections
mdb
municipal demarcation board

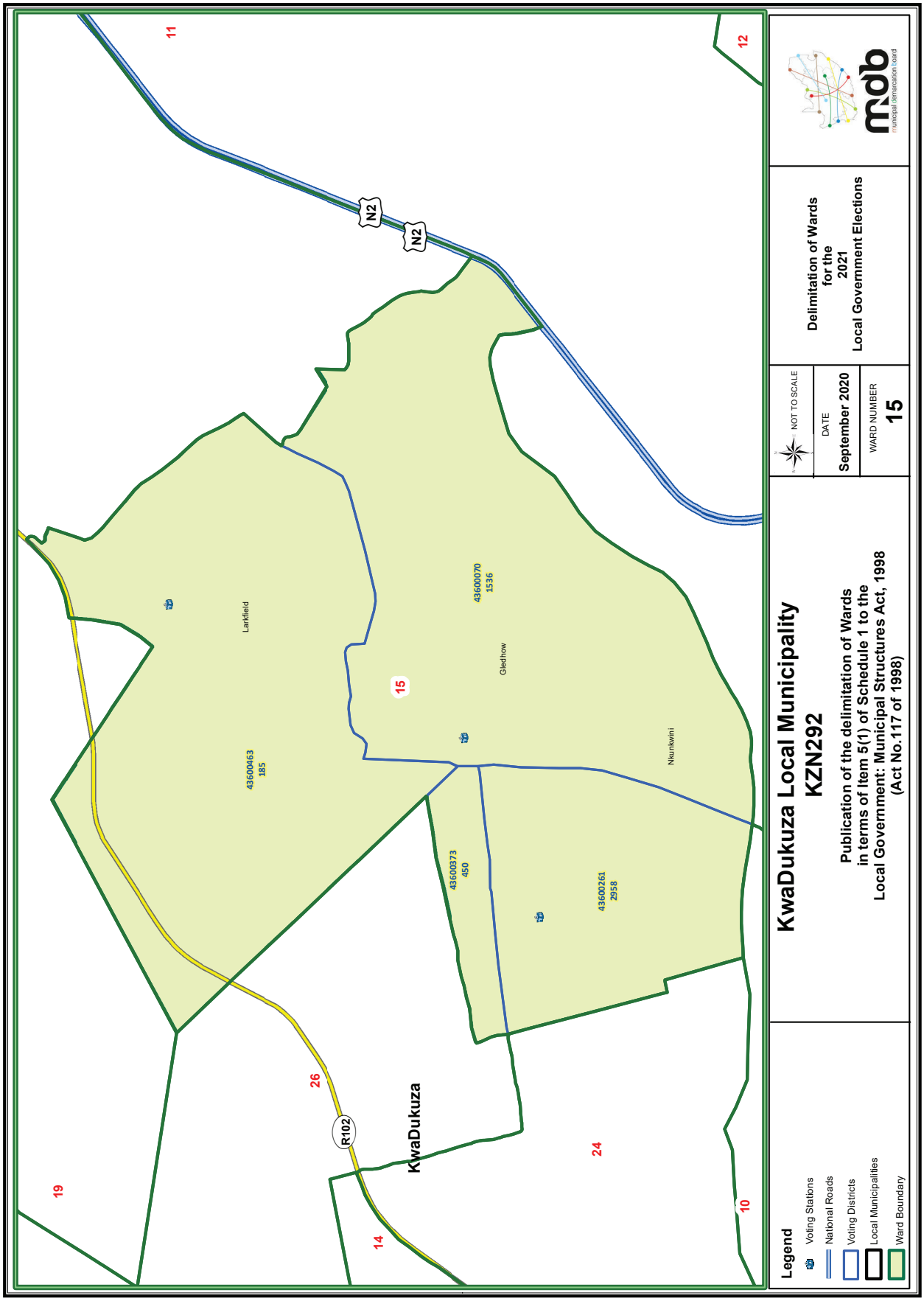
KwaDukuza Local Municipality
KZN292
Publication of the delimitation of Wards
in terms of Item 5(1) of Schedule 1 to the
Local Government: Municipal Structures Act, 1998
(Act No.117 of 1998)
NOT TO SCALE
DATE
September 2020
WARD NUMBER
15
Delimitation of Wards
for the
2021
Local Government Elections
mdb
municipal demarcation board
Legend
Voting Stations
National Roads
Voting Districts
Local Municipalities
Ward Boundary
KwaDukuza
Larkfield
Gledhow
Nkunkwini
43600463
185
43600070
1536
43600373
450
43600261
2958
15
N2
N2
R102
11
12
19
26
14
10
24

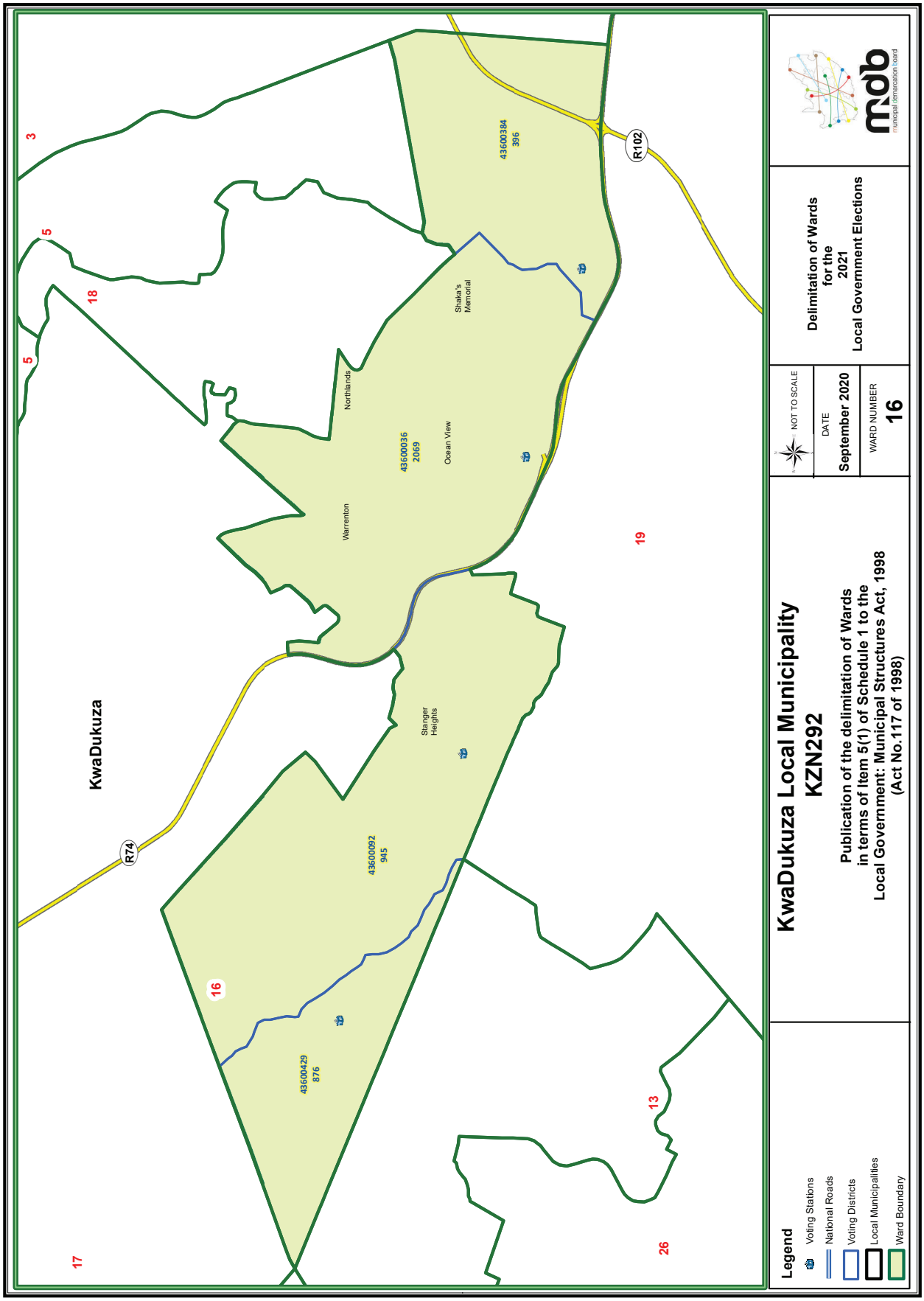
KwaDukuza Local Municipality
KZN292
Publication of the delimitation of Wards
in terms of Item 5(1) of Schedule 1 to the
Local Government: Municipal Structures Act, 1998
(Act No.117 of 1998)
NOT TO SCALE
DATE
September 2020
WARD NUMBER
16
Delimitation of Wards
for the
2021
Local Government Elections
mdb
municipal demarcation board
Legend
Voting Stations
National Roads
Voting Districts
Local Municipalities
Ward Boundary
KwaDukuza
R74
R102
Warrenton
Northlands
Ocean View
Shaka's Memorial
Stanger Heights
43600036
2069
43600384
396
43600092
945
43600429
876
3
5
5
18
16
17
19
13
26

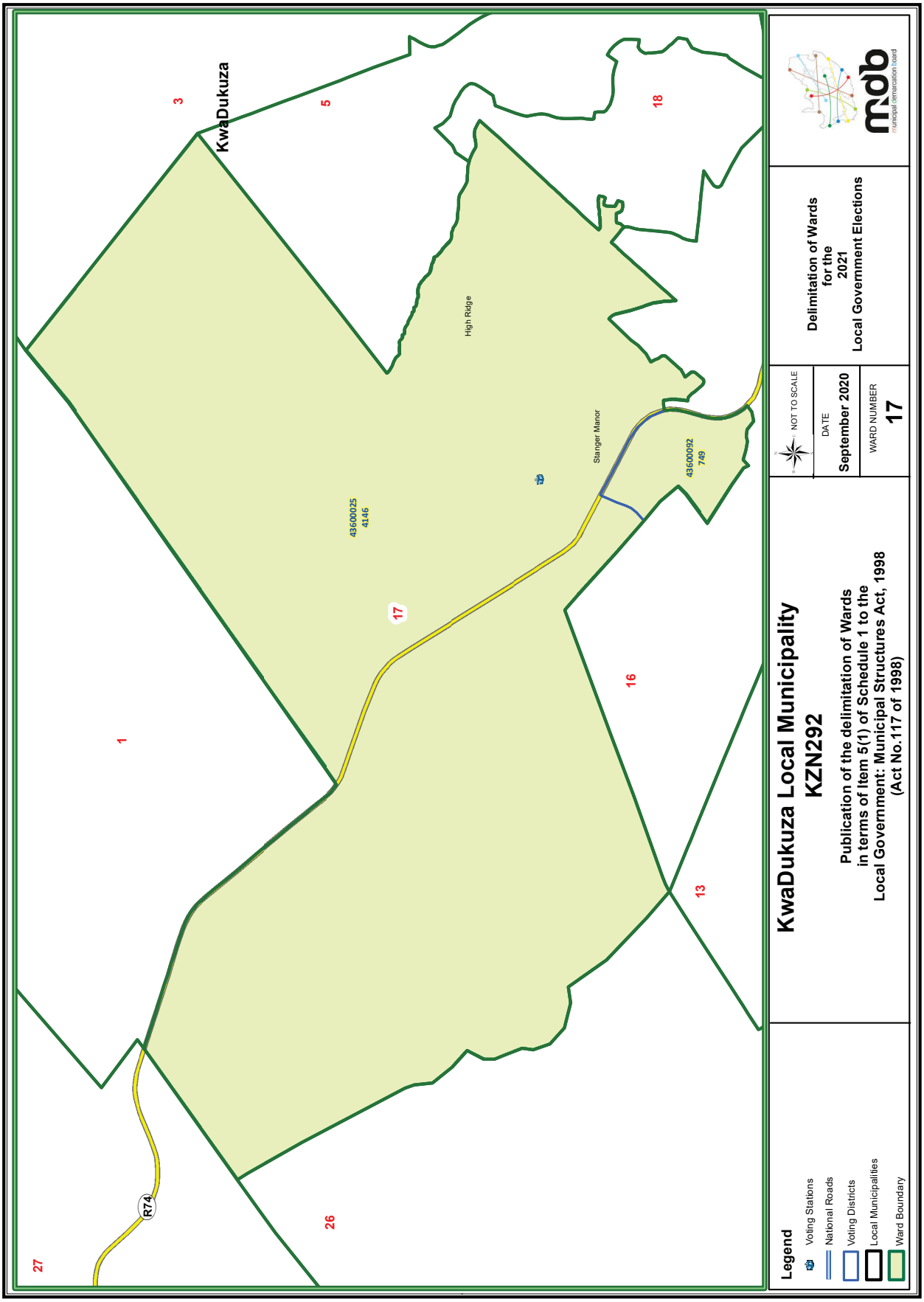
KwaDukuza
3
5
18
1
17
16
13
26
27
R74
High Ridge
Stanger Manor
43600025
4146
43600092
749
Legend
Voting Stations
National Roads
Voting Districts
Local Municipalities
Ward Boundary
KwaDukuza Local Municipality
KZN292
Publication of the delimitation of Wards
in terms of Item 5(1) of Schedule 1 to the
Local Government: Municipal Structures Act, 1998
(Act No.117 of 1998)
NOT TO SCALE
DATE
September 2020
WARD NUMBER
17
Delimitation of Wards
for the
2021
Local Government Elections
mdb
municipal demarcation board

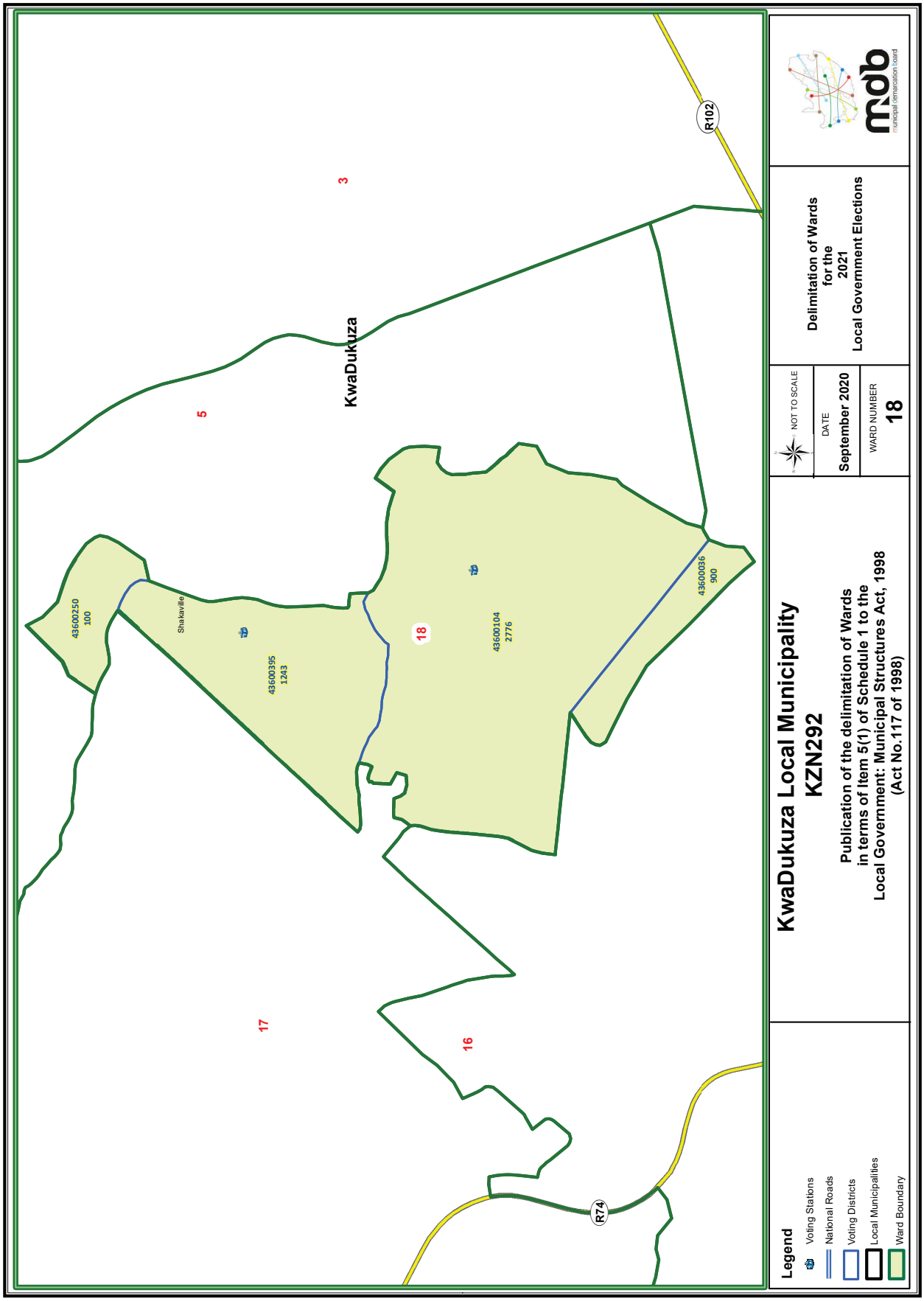
KwaDukuza Local Municipality
KZN292
Publication of the delimitation of Wards
in terms of Item 5(1) of Schedule 1 to the
Local Government: Municipal Structures Act, 1998
(Act No.117 of 1998)
NOT TO SCALE
DATE
September 2020
WARD NUMBER
18
Delimitation of Wards
for the
2021
Local Government Elections
mdb
municipal demarcation board
Legend
Voting Stations
National Roads
Voting Districts
Local Municipalities
Ward Boundary
KwaDukuza
Shakaville
43600250
100
43600395
1243
43600104
2776
43600036
900
18
17
16
5
3
R74
R102

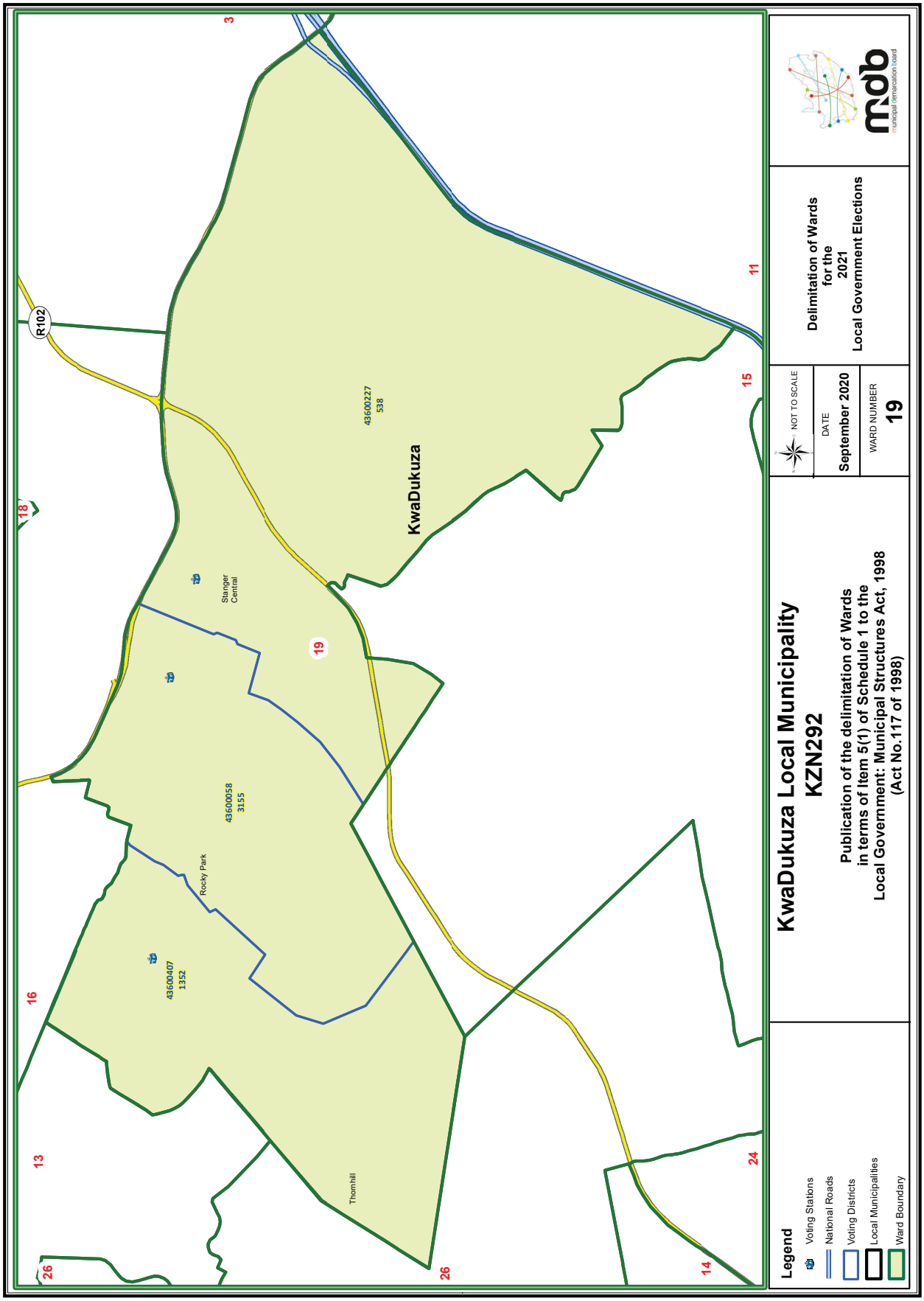
KwaDukuza Local Municipality
KZN292
Publication of the delimitation of Wards
in terms of Item 5(1) of Schedule 1 to the
Local Government: Municipal Structures Act, 1998
(Act No.117 of 1998)
Delimitation of Wards
for the
2021
Local Government Elections
NOT TO SCALE
DATE
September 2020
WARD NUMBER
19
Legend
Voting Stations
National Roads
Voting Districts
Local Municipalities
Ward Boundary
KwaDukuza
43600227
538
Stanger
Central
43600058
3155
Rocky Park
43600407
1352
Thornhill
R102
3
11
13
14
15
16
18
19
24
26
26
municipal demarcation board

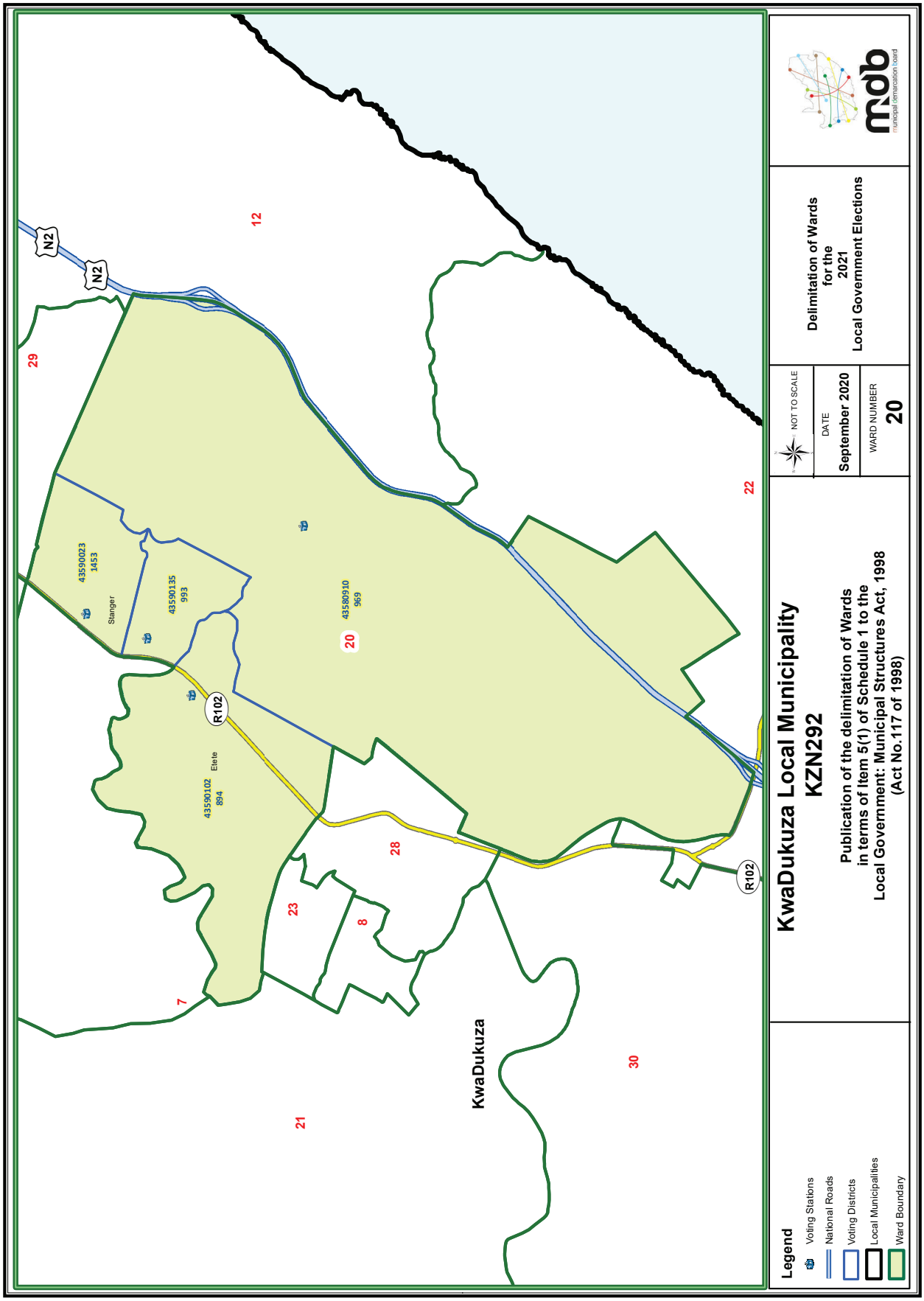
KwaDukuza Local Municipality
KZN292
Publication of the delimitation of Wards
in terms of Item 5(1) of Schedule 1 to the
Local Government: Municipal Structures Act, 1998
(Act No.117 of 1998)
Delimitation of Wards
for the
2021
Local Government Elections
NOT TO SCALE
DATE
September 2020
WARD NUMBER
20
mdb
municipal demarcation board
Legend
Voting Stations
National Roads
Voting Districts
Local Municipalities
Ward Boundary
KwaDukuza
Stanger
Etete
43590023
1453
43590135
993
43590102
894
43580910
969
20
12
29
22
28
23
8
7
21
30
N2
N2
R102
R102

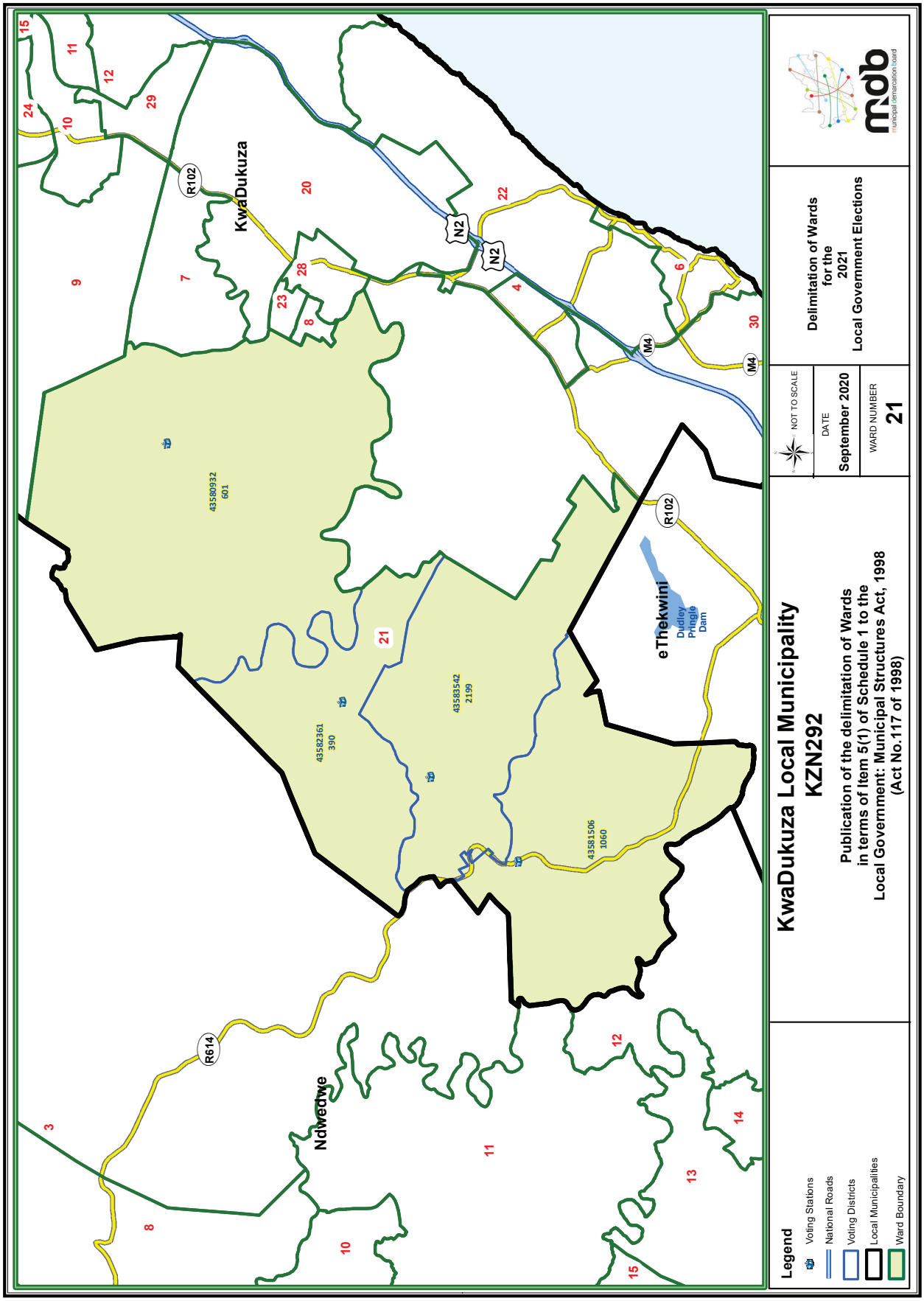
KwaDukuza Local Municipality
KZN292
Publication of the delimitation of Wards in terms of Item 5(1) of Schedule 1 to the Local Government: Municipal Structures Act, 1998 (Act No.117 of 1998)
Delimitation of Wards for the 2021 Local Government Elections
NOT TO SCALE
DATE
September 2020
WARD NUMBER
21
mdb
municipal demarcation board
Legend
Voting Stations
National Roads
Voting Districts
Local Municipalities
Ward Boundary
KwaDukuza
Ndwedwe
eThekwini
Dudley Pringle Dam
R102
R614
N2
M4
43580932
601
43582361
390
43583542
2199
43581506
1060
21

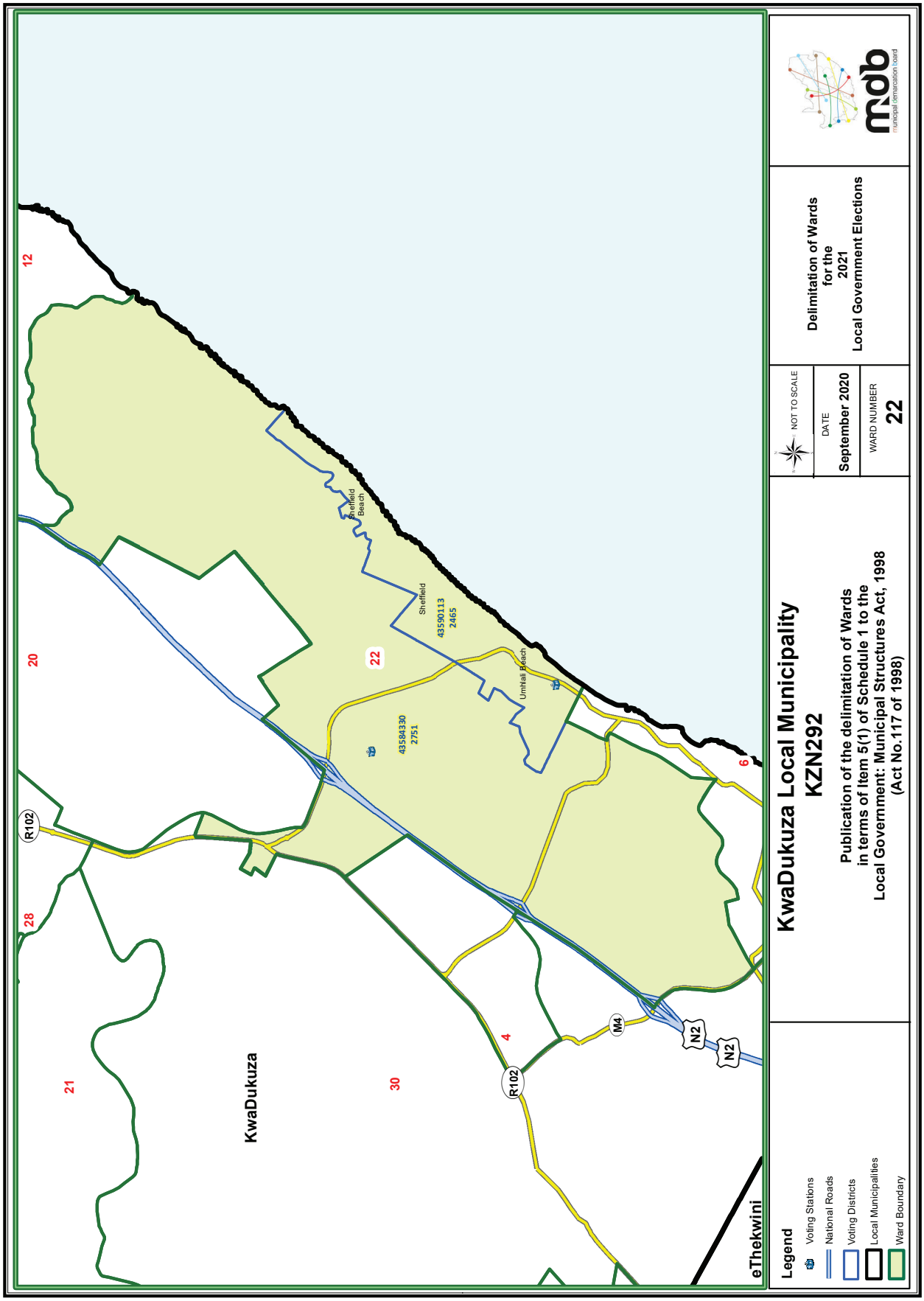
12
20
28
21
R102
KwaDukuza
30
4
R102
M4
N2
N2
6
eThekwini
22
Sheffield Beach
Sheffield
43590113
2465
43584330
2751
Umhlali Beach
Legend
Voting Stations
National Roads
Voting Districts
Local Municipalities
Ward Boundary
KwaDukuza Local Municipality
KZN292
Publication of the delimitation of Wards
in terms of Item 5(1) of Schedule 1 to the
Local Government: Municipal Structures Act, 1998
(Act No.117 of 1998)
NOT TO SCALE
DATE
September 2020
WARD NUMBER
22
Delimitation of Wards
for the
2021
Local Government Elections
mdb
municipal demarcation board

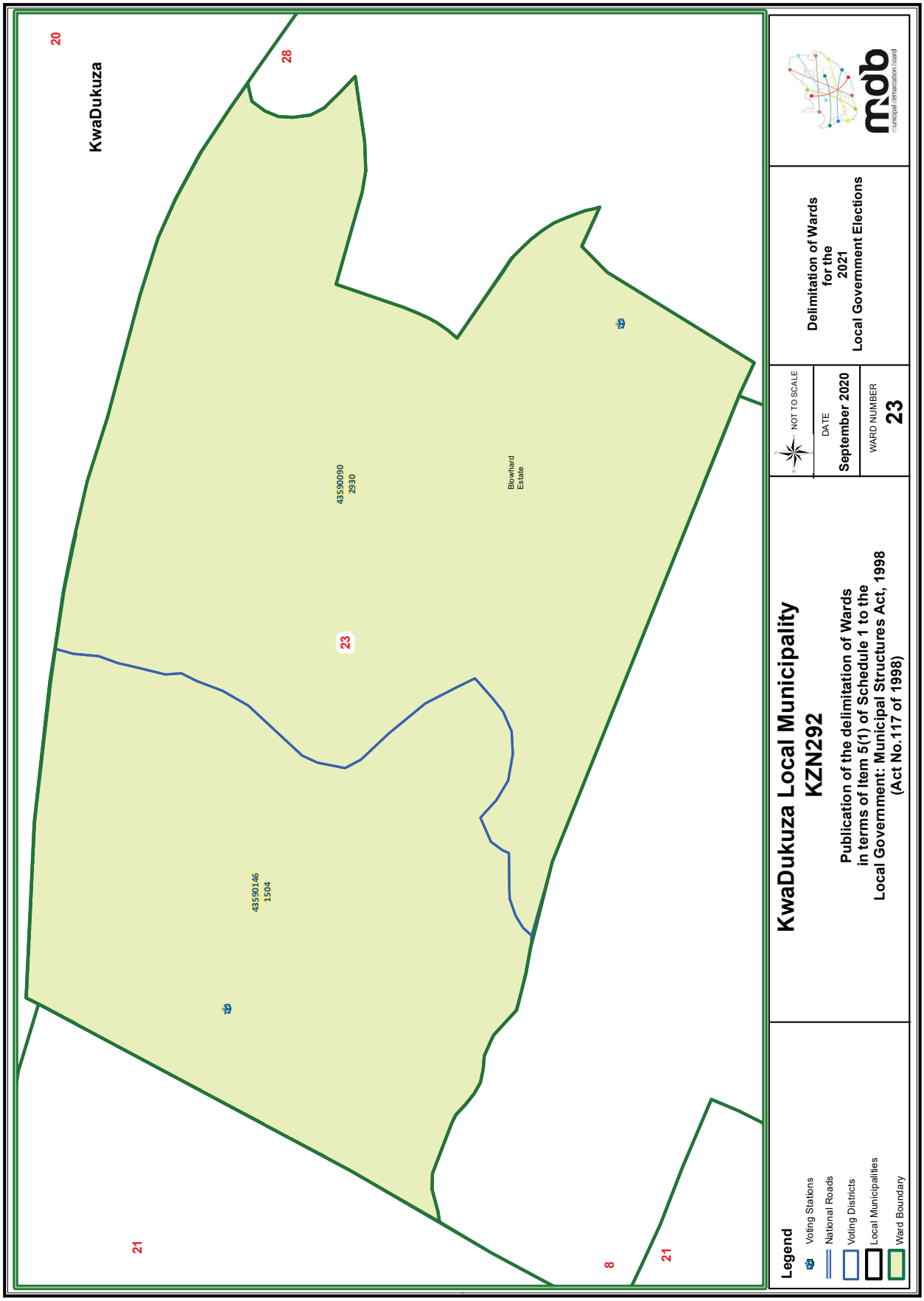
KwaDukuza Local Municipality
KZN292
Publication of the delimitation of Wards in terms of Item 5(1) of Schedule 1 to the Local Government: Municipal Structures Act, 1998 (Act No.117 of 1998)
NOT TO SCALE
DATE
September 2020
WARD NUMBER
23
Delimitation of Wards for the 2021 Local Government Elections
mdb
municipal demarcation board
Legend
Voting Stations
National Roads
Voting Districts
Local Municipalities
Ward Boundary
KwaDukuza
20
28
23
21
8
21
43590090
2930
43590146
1504
Blowhard Estate

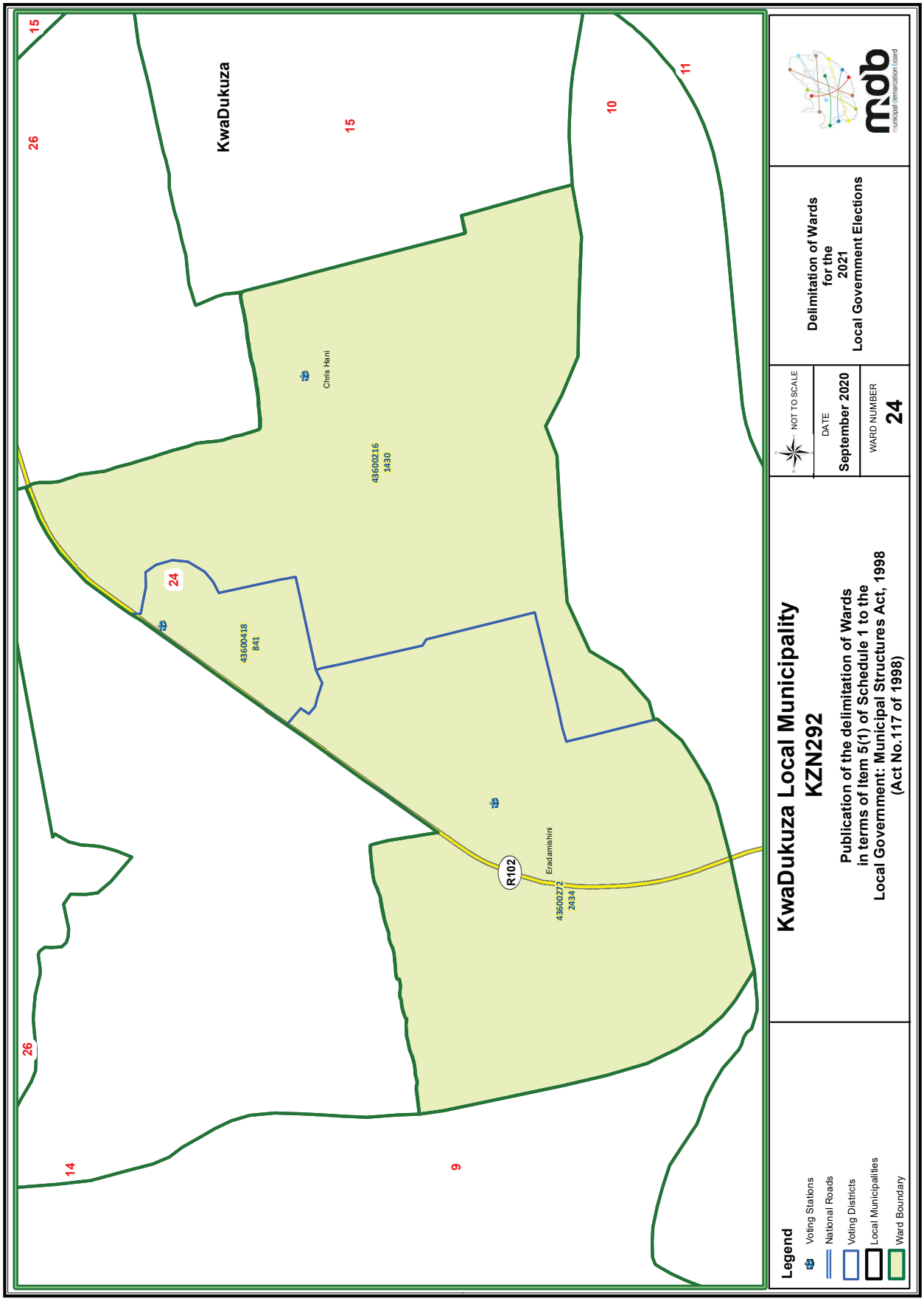
KwaDukuza Local Municipality
KZN292
Publication of the delimitation of Wards
in terms of Item 5(1) of Schedule 1 to the
Local Government: Municipal Structures Act, 1998
(Act No.117 of 1998)
NOT TO SCALE
DATE
September 2020
WARD NUMBER
24
Delimitation of Wards
for the
2021
Local Government Elections
mdb
municipal demarcation board
Legend
Voting Stations
National Roads
Voting Districts
Local Municipalities
Ward Boundary
KwaDukuza
Chris Hani
Eradamishini
R102
43600216
1430
43600418
841
43600272
2434
15
26
24
10
11
9
14

CONTINUES ON PAGE 386 - PART 4

This gazette is also available free online at www.gpwonline.co.za

KwaZulu-Natal Province
KwaZulu-Natal Provinsie
Isifundazwe saKwaZulu-Natali

Provincial Gazette • Provinsiale Koerant • Igazethi Yesifundazwe

(Registered at the post office as a newspaper) • (As 'n nuusblad by die poskantoor geregistreer)
(Irejistiwee njengephephandaba eposihhovisi)

PIETERMARITZBURG

Vol. 14 | 1 OCTOBER 2020 | No. 2218
1 OKTOBER 2020
1 KUMFUMFU 2020

Part 4 of 4

We all have the power to prevent AIDS

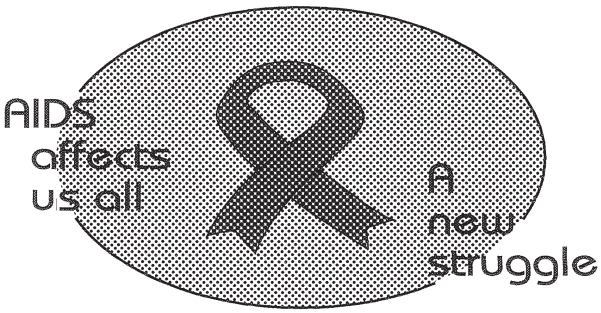

Prevention is the cure

AIDS
HELPLINE
0800 012 322
DEPARTMENT OF HEALTH

N.B. The Government Printing Works will not be held responsible for the quality of "Hard Copies" or "Electronic Files" submitted for publication purposes

ISSN 1994-4558
9 771994 455008
02218

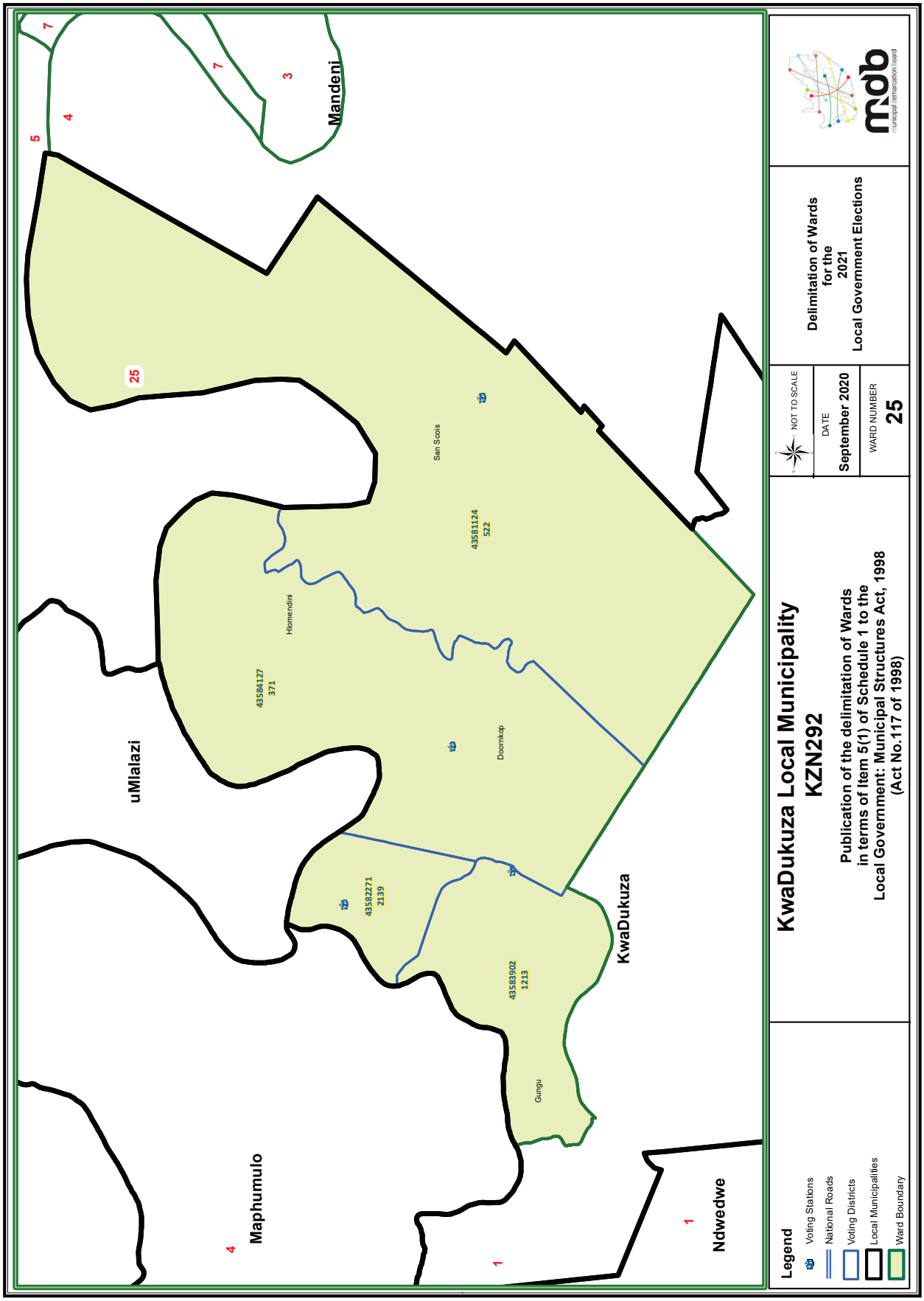
Mandeni
uMlalazi
Maphumulo
Ndwedwe
KwaDukuza
San Scois
Hlomendini
Doornkop
Gungu
43584127
371
43581124
522
43582271
2139
43583902
1213
25
5
4
7
3
1
KwaDukuza Local Municipality
KZN292
Publication of the delimitation of Wards
in terms of Item 5(1) of Schedule 1 to the
Local Government: Municipal Structures Act, 1998
(Act No.117 of 1998)
NOT TO SCALE
DATE
September 2020
WARD NUMBER
25
Delimitation of Wards
for the
2021
Local Government Elections
municipal demarcation board
Legend
Voting Stations
National Roads
Voting Districts
Local Municipalities
Ward Boundary

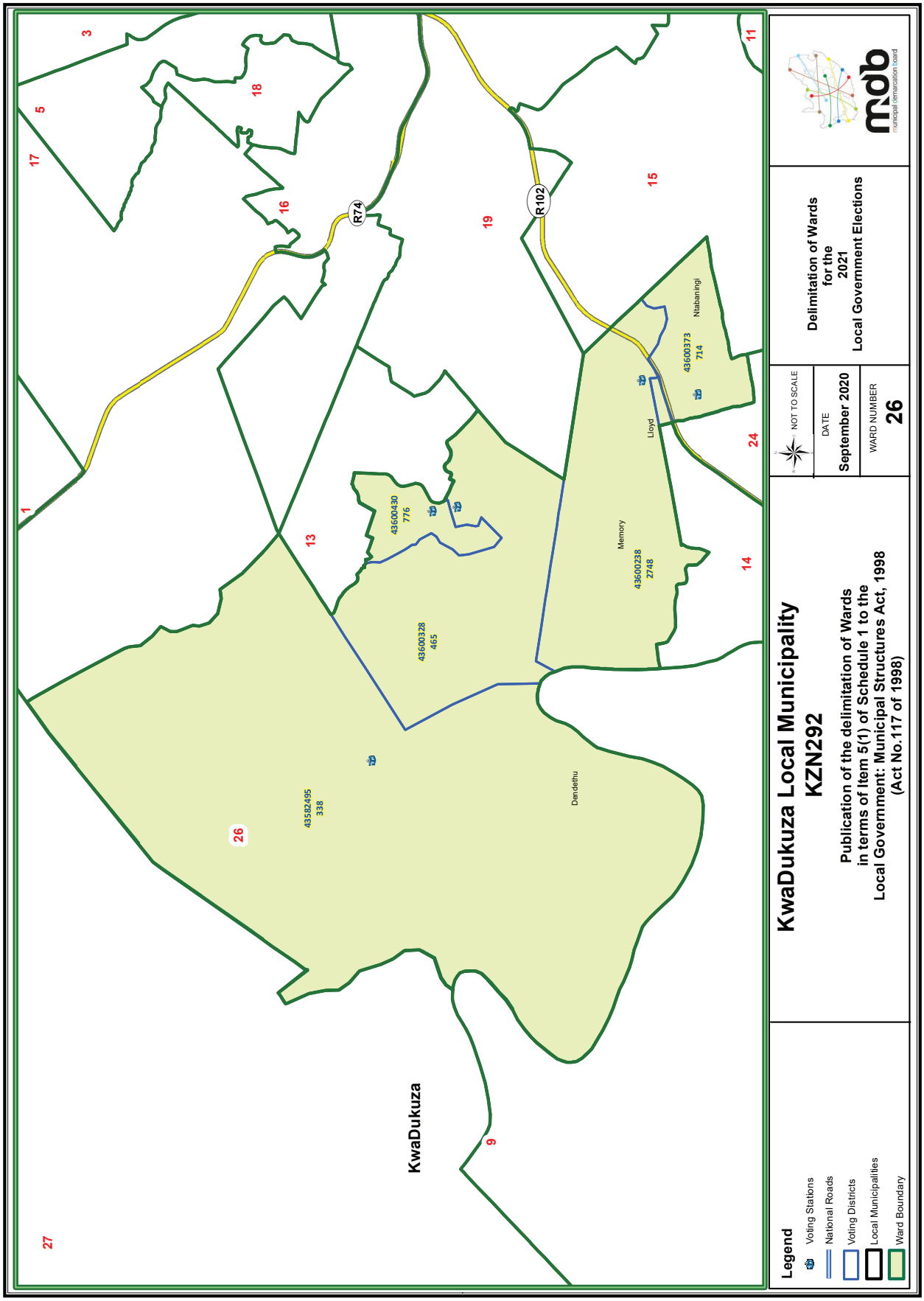
KwaDukuza Local Municipality
KZN292
Publication of the delimitation of Wards
in terms of Item 5(1) of Schedule 1 to the
Local Government: Municipal Structures Act, 1998
(Act No.117 of 1998)
Delimitation of Wards
for the
2021
Local Government Elections
NOT TO SCALE
DATE
September 2020
WARD NUMBER
26
mdb
municipal demarcation board
Legend
Voting Stations
National Roads
Voting Districts
Local Municipalities
Ward Boundary
KwaDukuza
Dendethu
Memory
Lloyd
Ntabaningi
R74
R102
43582495
338
43600328
465
43600430
776
43600238
2748
43600373
714
1
3
5
9
11
13
14
15
16
17
18
19
24
26
27

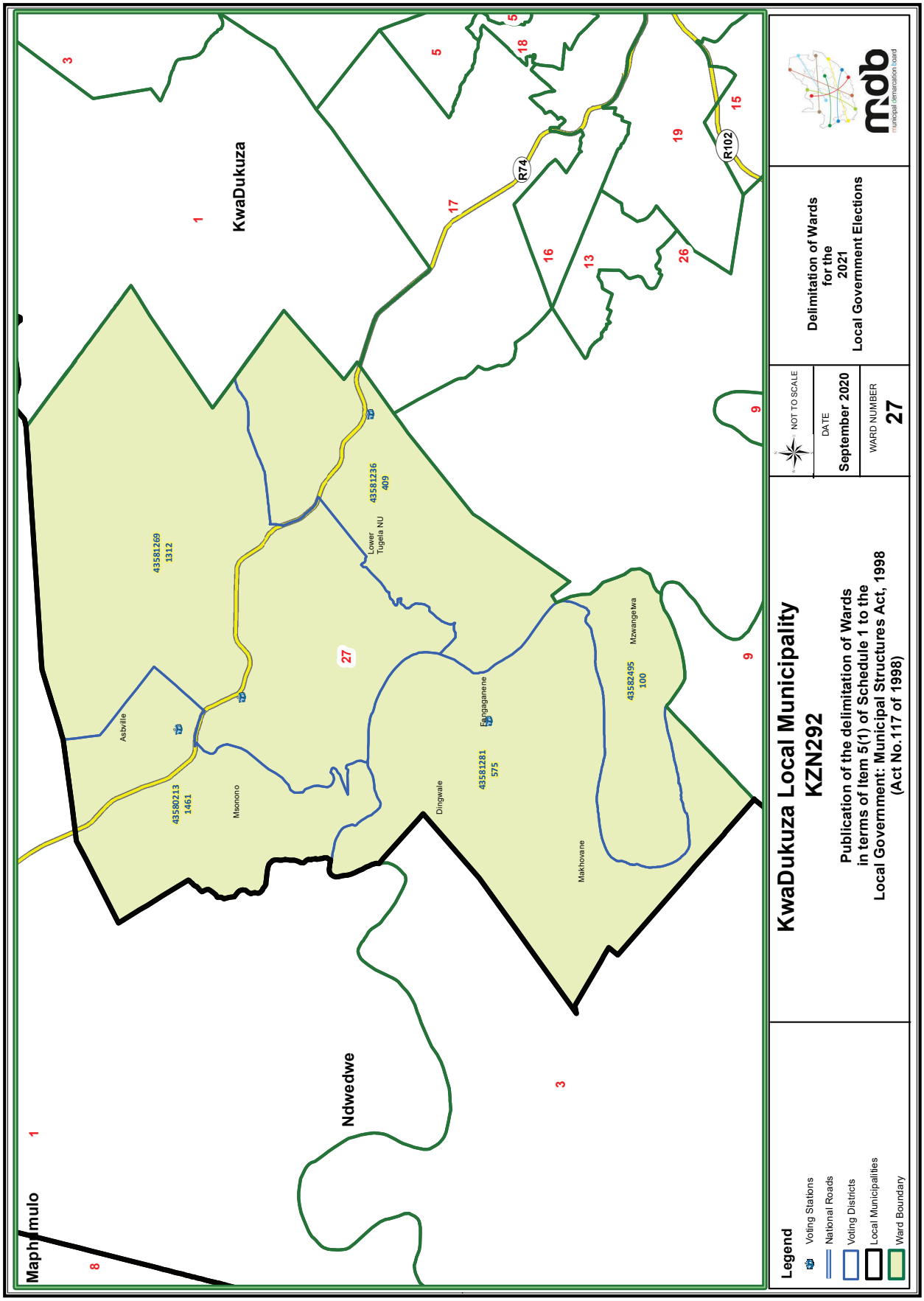
KwaDukuza Local Municipality
KZN292
Publication of the delimitation of Wards in terms of Item 5(1) of Schedule 1 to the Local Government: Municipal Structures Act, 1998 (Act No.117 of 1998)
Delimitation of Wards for the 2021 Local Government Elections
NOT TO SCALE
DATE
September 2020
WARD NUMBER
27
mdb
municipal demarcation board
Legend
Voting Stations
National Roads
Voting Districts
Local Municipalities
Ward Boundary
KwaDukuza
Ndwedwe
Maphumulo
Asbville
Msonono
Dingwale
Makhovane
Mzwangelwa
Lower Tugela NU
Fangaganene
43580213 1461
43581269 1312
43581236 409
43581281 575
43582495 100
27
R74
R102

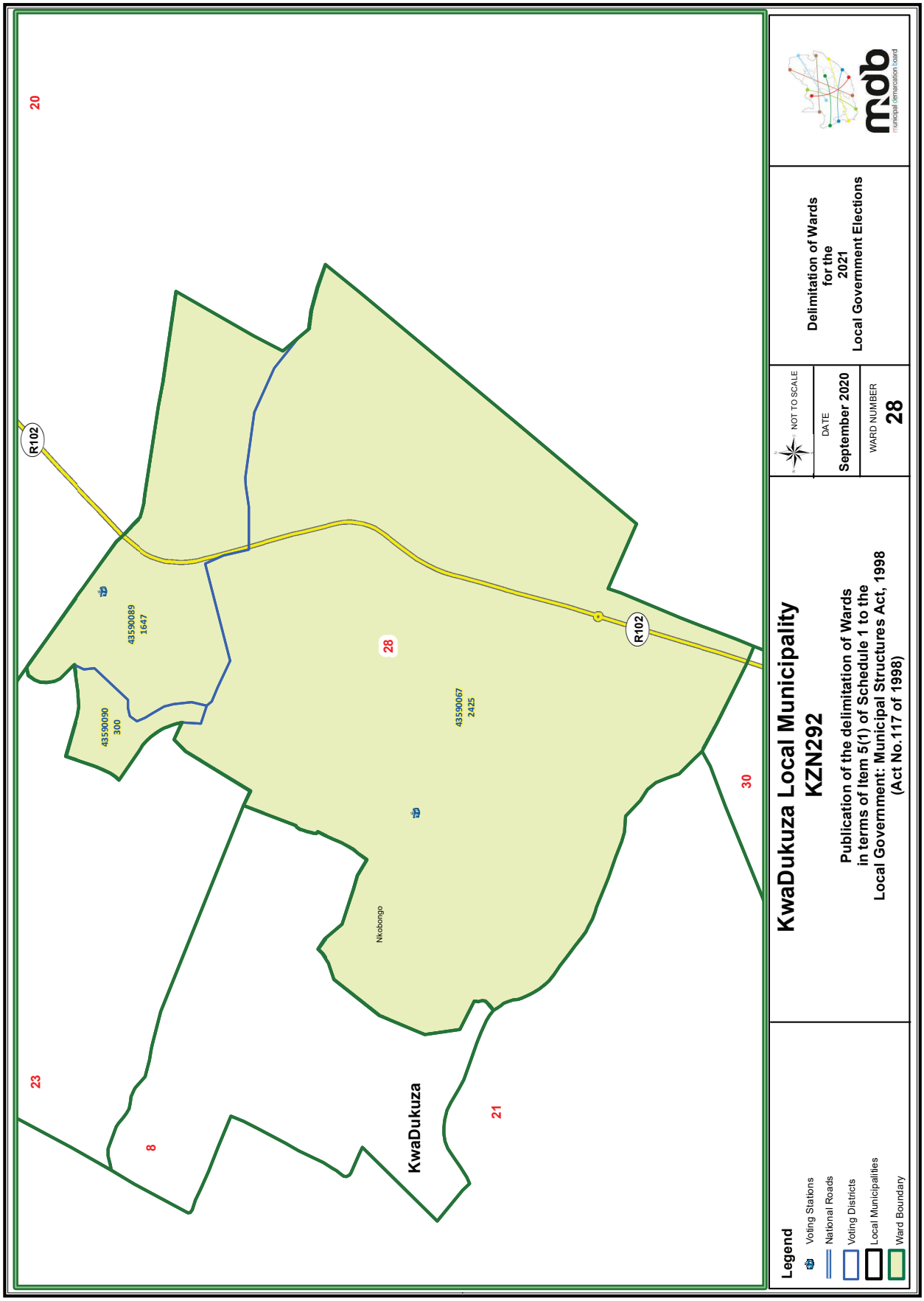
20
R102
4359089
1647
4359090
300
28
4359067
2425
R102
30
Nkobongo
23
8
KwaDukuza
21
Legend
Voting Stations
National Roads
Voting Districts
Local Municipalities
Ward Boundary
KwaDukuza Local Municipality
KZN292
Publication of the delimitation of Wards
in terms of Item 5(1) of Schedule 1 to the
Local Government: Municipal Structures Act, 1998
(Act No.117 of 1998)
NOT TO SCALE
DATE
September 2020
WARD NUMBER
28
Delimitation of Wards
for the
2021
Local Government Elections
mdb
municipal demarcation board

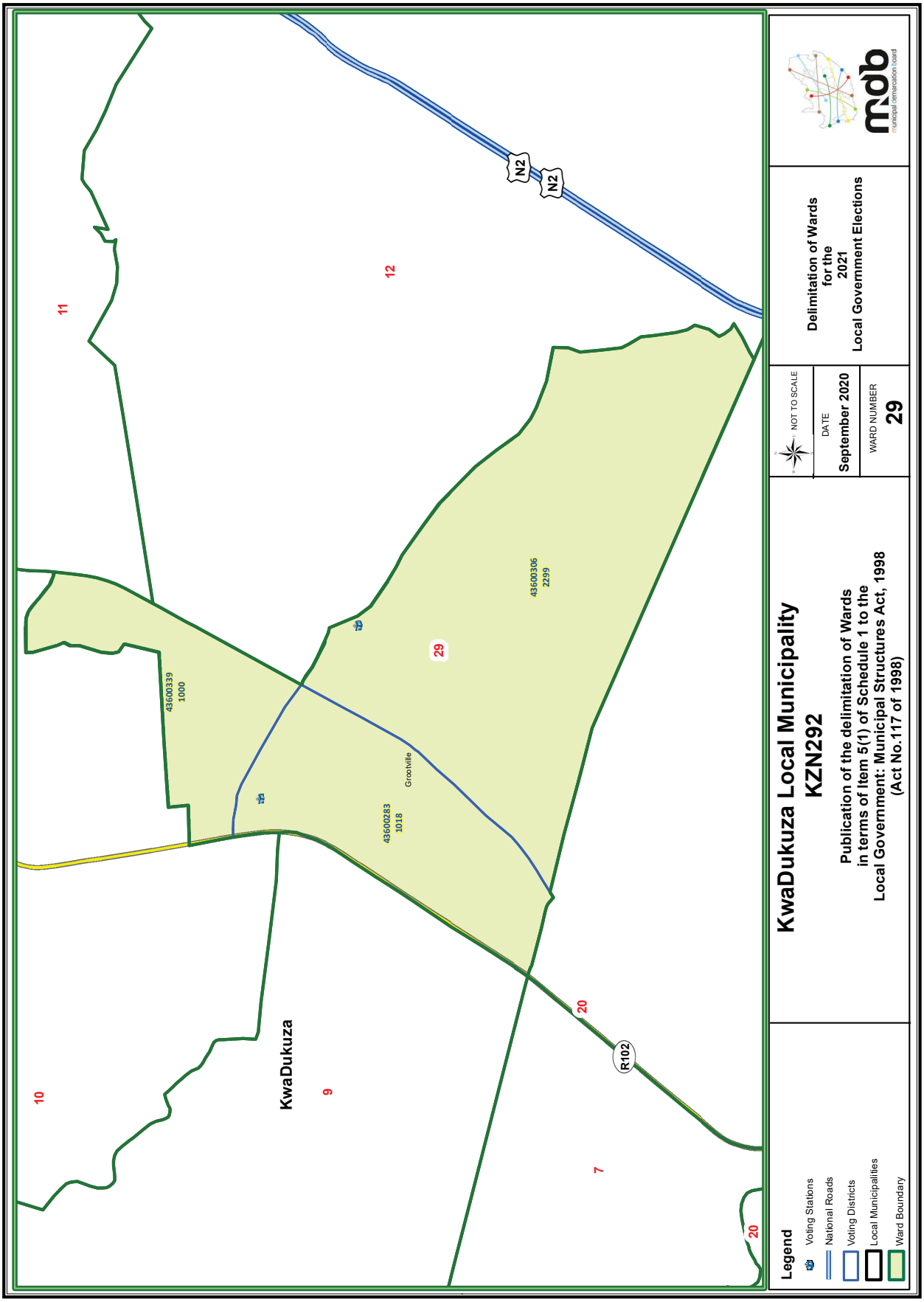
KwaDukuza Local Municipality
KZN292
Publication of the delimitation of Wards in terms of Item 5(1) of Schedule 1 to the Local Government: Municipal Structures Act, 1998 (Act No.117 of 1998)
NOT TO SCALE
DATE
September 2020
WARD NUMBER
29
Delimitation of Wards for the 2021 Local Government Elections
mdb
municipal demarcation board
Legend
Voting Stations
National Roads
Voting Districts
Local Municipalities
Ward Boundary
KwaDukuza
Groutville
N2
R102
29
12
11
10
9
7
20
4360339 1000
4360283 1018
4360306 2299

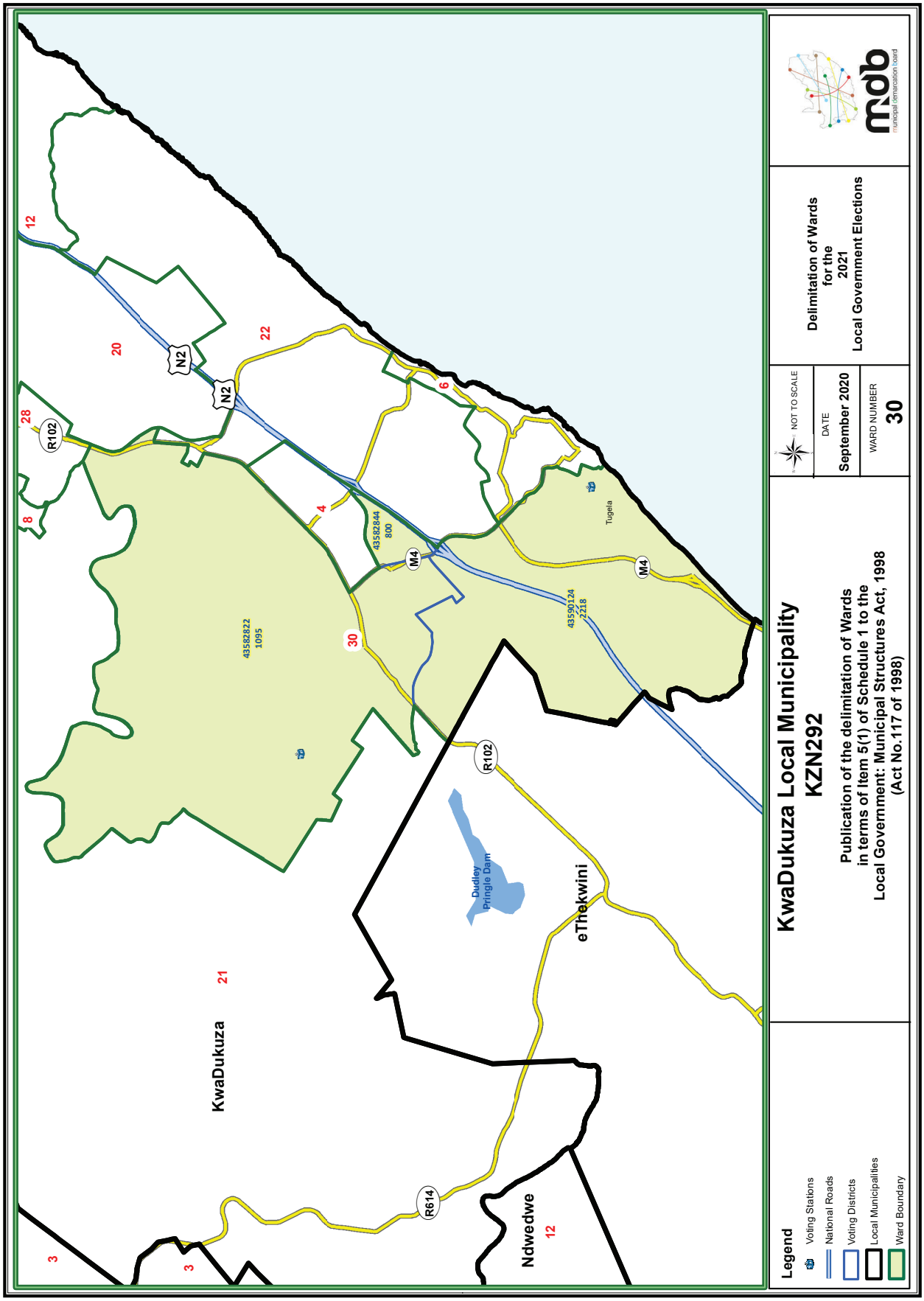
KwaDukuza Local Municipality
KZN292
Publication of the delimitation of Wards
in terms of Item 5(1) of Schedule 1 to the
Local Government: Municipal Structures Act, 1998
(Act No.117 of 1998)
Delimitation of Wards
for the
2021
Local Government Elections
NOT TO SCALE
DATE
September 2020
WARD NUMBER
30
mdb
municipal demarcation board
Legend
Voting Stations
National Roads
Voting Districts
Local Municipalities
Ward Boundary
KwaDukuza
Ndwedwe
eThekwini
Tugela
Dudley Pringle Dam
N2
R102
M4
R614
43582822
1095
43582844
800
43590124
2218
3
4
6
8
12
20
21
22
28
30

KWAZULU-NATAL PROVINCE

GENERAL NOTICE

MUNICIPAL DEMARCATION BOARD : DELIMITATION OF MUNICIPAL WARDS IN TERMS OF THE LOCAL GOVERNMENT : MUNICIPAL STRUCTURES ACT, 1998.

Ndwedwe Local Municipality

KZN293

In terms of Item 5 (1) of Schedule 1 to the Local Government: Municipal Structures Act, 1998 (Act No. 117 of 1998) (the Act) the Municipal Demarcation Board hereby publishes its delimitation of wards for the above-mentioned municipality. Particulars of the delimitation are listed in the Schedule.

In terms of Item 5 (2) of Schedule 1 to the Act, any person aggrieved by the delimitation may, within 14 days of publication of this notice, submit objections in writing to:

The Municipal Demarcation Board
Private Bag X123
Centurion
0046

Fax: 086 5248643
Email: registry@demarcation.org.za

The attached form MDB 5 must please be used to object. The form is also available on www.demarcation.org.za.

MR THABO MANYONI

CHAIRPERSON: MUNICIPAL DEMARCATION BOARD

SCHEDULE

In terms of section 18(3) of the Local Government: Municipal Structures Act, 1998 (Act No. 117 of 1998), the MEC responsible for local government has determined that the municipal council consists of **37** councillors.

After having consulted the Independent Electoral Commission, The Municipal Demarcation Board has delimited the municipality into **19** wards in terms of Schedule 1 of the Act.

The number of registered voters in each ward does not vary by more than fifteen percent from the norm. The norm was determined by dividing the total number of voters on the municipal segment of the national common voters roll, namely **74218** voters on 5 March 2019, by the number of wards in the municipality.

The schedule for each ward and a map of each ward is attached. In case of a discrepancy between the map and this schedule, the map will prevail.

The ward numbers, the voting districts and voting stations in each ward, and the number of voters are as follows:

Ward 1 comprises of a total of 3326 registered voters.

MIN VOTERS 3321 **NORM** 3906 **MAX VOTERS** 4491

VOTING DISTRICT No.	VOTING STATION NAME	NUMBER OF VOTERS	SPLIT VD
43580998	HULETT COMBINED PRIMARY SCHOOL	512	
43581270	GLENMIL BABTIST CHURCH	311	
43581304	PARUKABAD PRIMARY SCHOOL	401	
43582080	SAKHUMUZI PRIMARY SCHOOL	1001	
43583788	UBUHLEBEPHUPHO PRIMARY SCHOOL	441	
43584475	GLENDALE COMMUNITY HALL	660	

Ward 2 comprises of a total of 3658 registered voters.

MIN VOTERS 3321 **NORM** 3906 **MAX VOTERS** 4491

VOTING DISTRICT No.	VOTING STATION NAME	NUMBER OF VOTERS	SPLIT VD
43581472	AMABUTHO PRIMARY SCHOOL	542	
43581630	WEWE PRIMARY SCHOOL	469	
43581595	GCWENSA HALL	281	
43581483	DALIBO PRIMARY SCHOOL	1534	
43581461	INSUZEGCWENZA COMBINED PRIMARY SCHOOL	832	

Ward 3 comprises of a total of 3440 registered voters.

MIN VOTERS 3321 **NORM** 3906 **MAX VOTERS** 4491

VOTING DISTRICT No.	VOTING STATION NAME	NUMBER OF VOTERS	SPLIT VD
43584701	MAGWAZA COMMUNITY HALL	149	
43581539	KWAPHIYOSE	210	
43581540	ML SULTAN KRAANSKLOOF SCHOOL	314	
43581573	KRUISFONTEIN PRIMARY SCHOOL	385	
43582350	SIPHIWE SECONDARY SCHOOL	1041	
43583519	QWABE COMMUNITY HALL	602	
43583913	GLENDALE PRIMARY SCHOOL	739	

Ward 4 comprises of a total of 3368 registered voters.

MIN VOTERS 3321 **NORM** 3906 **MAX VOTERS** 4491

VOTING DISTRICT No.	VOTING STATION NAME	NUMBER OF VOTERS	SPLIT VD
43770731	CHIBINI PRIMARY SCHOOL	970	
43773576	SION PRIMARY SCHOOL	916	
43770663	ISITHELO-SETHU PRIMARY SCHOOL	777	

43770753	QALAKAHLE SECONDARY SCHOOL	60	Y
43770652	PHAMBELA PRIMARY SCHOOL	645	

Ward 5 comprises of a total of 3859 **registered voters.**

MIN VOTERS 3321 **NORM** 3906 **MAX VOTERS** 4491

VOTING DISTRICT No.	VOTING STATION NAME	NUMBER OF VOTERS	SPLIT VD
43770753	QALAKAHLE SECONDARY SCHOOL	603	Y
43770764	SOGIDI PRIMARY SCHOOL	560	
43770775	DEDA PRIMARY SCHOOL	1127	
43770786	NGAYIPHI PRIMARY SCHOOL	621	
43770685	SIYAPHUMULA SECONDARY SCHOOL	948	

Ward 6 comprises of a total of 3368 **registered voters.**

MIN VOTERS 3321 **NORM** 3906 **MAX VOTERS** 4491

VOTING DISTRICT No.	VOTING STATION NAME	NUMBER OF VOTERS	SPLIT VD
43581551	SIMUNYE HIGH SCHOOL	1106	
43581584	SIYAZAKHA CRECHE	366	
43770674	QHUBAKAHLE PRIMARY SCHOOL	397	
43770696	NOODSBERG PRIMARY SCHOOL	1499	

Ward 7 comprises of a total of 3347 **registered voters.**

MIN VOTERS 3321 **NORM** 3906 **MAX VOTERS** 4491

VOTING DISTRICT No.	VOTING STATION NAME	NUMBER OF VOTERS	SPLIT VD
43581629	MARY GREY PRIMARY SCHOOL	669	
43583924	ZAKHELE PRIMARY SCHOOL	739	
43582732	HLALAKAHLE PRIMARY SCHOOL	476	
43582349	LUTHULI COURT HOUSE	622	
43582192	NJUBANJUBA SECONDARY SCHOOL	185	
43581618	QINISANI HIGH SCHOOL	350	Y
43582204	GOGOVUMA PRIMARY SCHOOL	306	

Ward 8 comprises of a total of 3524 **registered voters.**

MIN VOTERS 3321 **NORM** 3906 **MAX VOTERS** 4491

VOTING DISTRICT No.	VOTING STATION NAME	NUMBER OF VOTERS	SPLIT VD
43580842	MCATHU PRIMARY SCHOOL	518	
43581438	MAPHOLOBA PRIMARY SCHOOL	401	
43581618	QINISANI HIGH SCHOOL	1602	Y

43584161	ESIDUMBINI PRIMARY SCHOOL	517
43584172	EMSENGENI PRIMARY SCHOOL	486

Ward 9 comprises of a total of 4182 **registered voters.**

MIN VOTERS 3321 **NORM** 3906 **MAX VOTERS** 4491

VOTING DISTRICT No.	VOTING STATION NAME	NUMBER OF VOTERS	SPLIT VD
43581720	NONDABULA PRIMARY SCHOOL	1253	
43584486	ESIBHENGWINI HALL	275	
43581674	SOTOBE HIGH SCHOOL	765	
43581708	MAYELESWENI LOWER PRIMARY SCHOOL	460	
43581719	MONTOBELLO HOSPITAL	1297	
43584408	MAYELISWENI (TENT)	132	

Ward 10 comprises of a total of 3456 **registered voters.**

MIN VOTERS 3321 **NORM** 3906 **MAX VOTERS** 4491

VOTING DISTRICT No.	VOTING STATION NAME	NUMBER OF VOTERS	SPLIT VD
43581652	MAQOKOMELA PRIMARY SCHOOL	580	
43581517	MAGONGOLO PRIMARY SCHOOL	938	
43581663	NTABASKOP LOWER PRIMARY SCHOOL	736	
43582675	DUBEYANA PRIMARY SCHOOL	569	
43583430	DIKWAYO PRIMARY SCHOOL	633	

Ward 11 comprises of a total of 4387 **registered voters.**

MIN VOTERS 3321 **NORM** 3906 **MAX VOTERS** 4491

VOTING DISTRICT No.	VOTING STATION NAME	NUMBER OF VOTERS	SPLIT VD
43584677	MASIMDUMISE SCHOOL	169	
43581562	NTATHAKUSA PRIMARY SCHOOL	551	
43582653	MANQONDO PRIMARY SCHOOL	1044	
43582697	EMLANDELENI PRIMARY SCHOOL	919	
43583935	AFRICAN GOSPEL CHURCH	650	
43582664	MAYIKA PRIMARY SCHOOL	415	
43582686	MASHIYAMAHLE SECONDARY SCHOOL	639	

Ward 12 comprises of a total of 4468 **registered voters.**

MIN VOTERS 3321 **NORM** 3906 **MAX VOTERS** 4491

VOTING DISTRICT No.	VOTING STATION NAME	NUMBER OF VOTERS	SPLIT VD
43582990	HLONIPHANI SCHOOL	787	

43584497	MAKHENI PRIMARY SCHOOL	734	
43584510	UTHANDO CHRISTIAN CHURCH	951	
43582798	ENKWAMBASE SCHOOL	1036	
43581494	IKHOHLWA PRIMARY SCHOOL	560	
43583957	METHODIST CHURCH	400	Y

Ward 13 comprises of a total of 4439 **registered voters.**

MIN VOTERS 3321 **NORM** 3906 **MAX VOTERS** 4491

VOTING DISTRICT No.	VOTING STATION NAME	NUMBER OF VOTERS	SPLIT VD
43583968	MASIBAMBANE CRECHE	536	
43580718	UMSUNDUZE PRIMARY SCHOOL SCHOOL	777	
43582709	LIHLE ITHEMBA TECHNICAL HIGH SCHOOL	1111	
43582754	NQAKATHELA SECONDARY SCHOOL	1222	
43583946	MGEZENGWANE	793	

Ward 14 comprises of a total of 4461 **registered voters.**

MIN VOTERS 3321 **NORM** 3906 **MAX VOTERS** 4491

VOTING DISTRICT No.	VOTING STATION NAME	NUMBER OF VOTERS	SPLIT VD
43581999	MAKHAWULA PRIMARY	400	Y
43584509	TENT AT ROMAN CATHOLIC CHURCH	624	
43583957	METHODIST CHURCH	951	Y
43582585	NDODEMBI SCHOOL	253	
43582541	KWANOMPANDE PRIMARY SCHOOL	602	
43582529	PENTECOSTAL HALL	706	
43582530	EZINDLOVINI PRIMARY SCHOOL	925	

Ward 15 comprises of a total of 4407 **registered voters.**

MIN VOTERS 3321 **NORM** 3906 **MAX VOTERS** 4491

VOTING DISTRICT No.	VOTING STATION NAME	NUMBER OF VOTERS	SPLIT VD
43582710	UMZOKHULAYO JUNIOR PRIMARY SCHOOL	871	
43582743	GASELA COMBINED PRIMARY SCHOOL	1103	
43581854	JONNY MAKHATHINI CIVIC CENTRE	1198	
43581450	DUMEZWENI SCHOOL	880	
43582574	MTHUKUTHELI PRIMARY SCHOOL	355	Y

Ward 16 comprises of a total of 3627 **registered voters.**

MIN VOTERS 3321 **NORM** 3906 **MAX VOTERS** 4491

VOTING DISTRICT No.	VOTING STATION NAME	NUMBER OF VOTERS	SPLIT VD
43581900	WOSIYANA HIGH SCHOOL	490	
43581911	EMAKHASINI PRIMARY SCHOOL	617	
43581922	SONTSHENGE PRIMARY SCHOOL	421	
43581832	KWAMKHUMBUZI PRIMARY SCHOOL	286	
43581821	MADUNA COMBINED PRIMARY SCHOOL	667	
43581797	GWENI LOWER PRIMARY SCHOOL	343	
43581405	NTENDENI PRIMARY SCHOOL	205	
43581887	GCINIMFUNDO SECONDARY SCHOOL	598	

Ward 17 comprises of a total of 4101 **registered voters.**

MIN VOTERS 3321 **NORM** 3906 **MAX VOTERS** 4491

VOTING DISTRICT No.	VOTING STATION NAME	NUMBER OF VOTERS	SPLIT VD
43584699	DULINI PRIMARY SCHOOL	200	
43581337	ISAVIYO PRIMARY SCHOOL	595	
43581348	EMANYONINI PRIMARY SCHOOL	407	
43581382	EZIMPONDWENI PRIMARY SCHOOL	495	
43581944	MSHIYANE SECONDARY SCHOOL	584	
43581977	DLABAZANE HIGHER PRIMARY SCHOOL	834	
43583643	KHUMALO TRIBAL COURT	488	
43584521	INHLOSANA CRECHE	321	
43584688	MEME PRIMARY SCHOOL	177	

Ward 18 comprises of a total of 4438 **registered voters.**

MIN VOTERS 3321 **NORM** 3906 **MAX VOTERS** 4491

VOTING DISTRICT No.	VOTING STATION NAME	NUMBER OF VOTERS	SPLIT VD
43583025	KWANOKUSHO COMBINED PRIMARY SCHOOL	726	
43581876	THAFAMASI PRIMARY SCHOOL	762	
43581999	MAKHAWULA PRIMARY	595	Y
43581933	KWA SHANGASE PRIMARY SCHOOL	599	
43581898	SIQONDOKUHLE PRIMARY SCHOOL	425	
43581955	MADLOKOVU PRIMARY SCHOOL	1331	

Ward 19 comprises of a total of 4362 **registered voters.**

MIN VOTERS 3321 **NORM** 3906 **MAX VOTERS** 4491

VOTING DISTRICT No.	VOTING STATION NAME	NUMBER OF VOTERS	SPLIT VD

43581427	INHLANGANISO PRIMARY SCHOOL	517	
43581753	BHEKAMAFA COMBINED PRIMARY SCHOOL	353	
43581449	VULELA PRIMARY SCHOOL	468	
43582574	MTHUKUTHELI PRIMARY SCHOOL	100	Y
43581731	KWA-SIMAMANE PRIMARY SCHOOL	878	
43581742	ESIGEDLENI PRIMARY SCHOOL	704	
43582721	ZUBANE COMBINED PRIMARY SCHOOL	591	
43581865	VUMAZONKE TRIBAL COURT	460	
43581809	MANTINGWANE COMBINED PRIMARY SCHOOL	291	

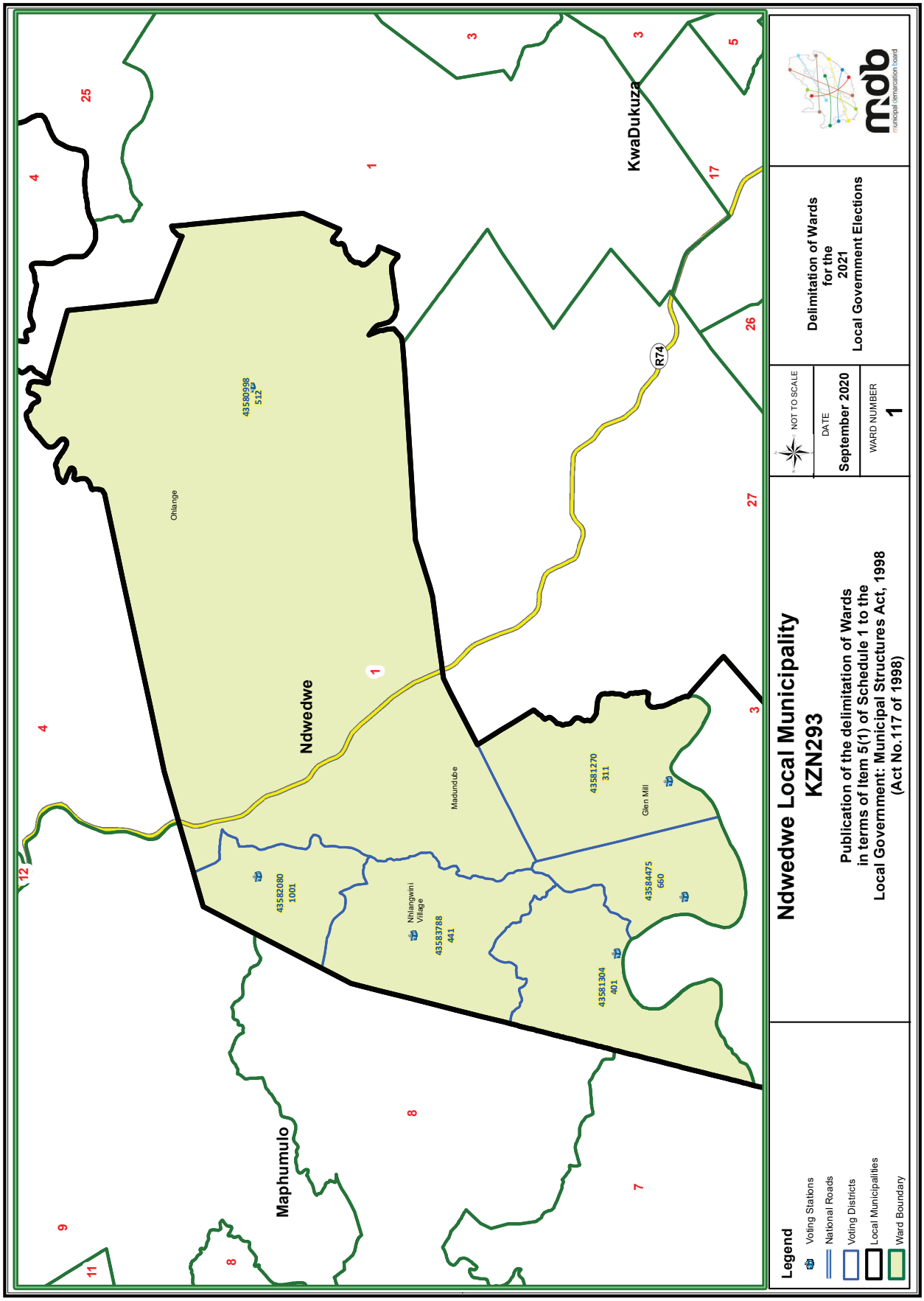
Ndwedwe Local Municipality
KZN293
Publication of the delimitation of Wards
in terms of Item 5(1) of Schedule 1 to the
Local Government: Municipal Structures Act, 1998
(Act No.117 of 1998)
NOT TO SCALE
DATE
September 2020
WARD NUMBER
1
Delimitation of Wards
for the
2021
Local Government Elections
mdb
municipal demarcation board
Legend
Voting Stations
National Roads
Voting Districts
Local Municipalities
Ward Boundary
Ndwedwe
Maphumulo
KwaDukuza
Ohlange
Madundube
Nhlangwini Village
Glen Mill
43580998
512
43582080
1001
43583788
441
43581304
401
43584475
660
43581270
311
R74
1
3
4
5
7
8
9
11
12
17
25
26
27

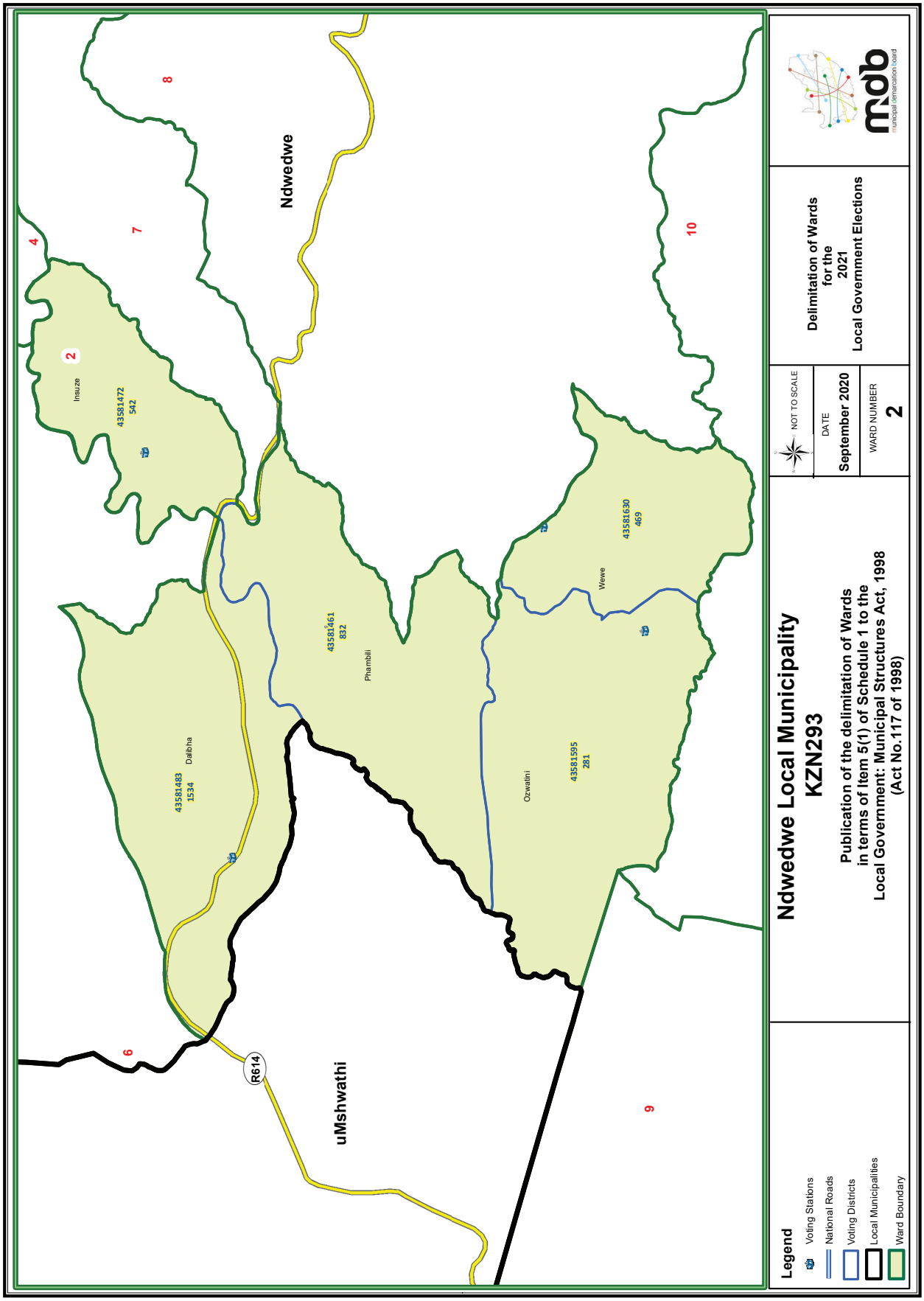
Ndwedwe Local Municipality
KZN293
Publication of the delimitation of Wards
in terms of Item 5(1) of Schedule 1 to the
Local Government: Municipal Structures Act, 1998
(Act No.117 of 1998)
NOT TO SCALE
DATE
September 2020
WARD NUMBER
2
Delimitation of Wards
for the
2021
Local Government Elections
municipal demarcation board
Legend
Voting Stations
National Roads
Voting Districts
Local Municipalities
Ward Boundary
Ndwedwe
uMshwathi
R614
Insuze
Dalibha
Phambili
Ozwatini
Wewe
43581472
542
43581483
1534
43581461
832
43581595
281
43581630
469
2
4
6
7
8
9
10

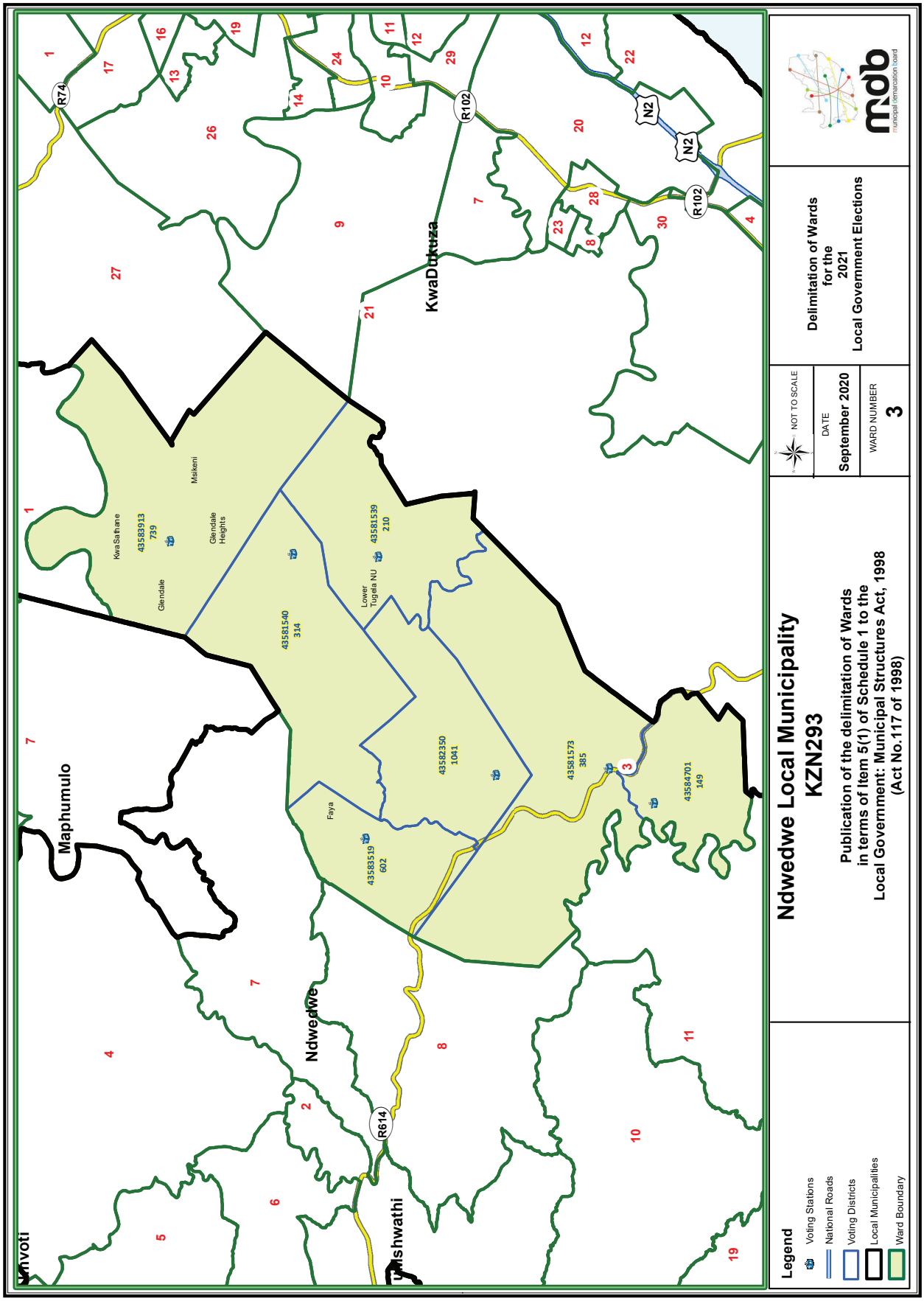
Ndwedwe Local Municipality
KZN293
Publication of the delimitation of Wards
in terms of Item 5(1) of Schedule 1 to the
Local Government: Municipal Structures Act, 1998
(Act No.117 of 1998)
Delimitation of Wards
for the
2021
Local Government Elections
NOT TO SCALE
DATE
September 2020
WARD NUMBER
3
mdb
municipal demarcation board
Legend
Voting Stations
National Roads
Voting Districts
Local Municipalities
Ward Boundary
Maphumulo
Ndwedwe
KwaDukuza
Kwa Sathane
Glendale
Msikeni
Glendale Heights
Faya
Lower Tugela NU
43583913
739
43581540
314
43581539
210
43583519
602
43582350
1041
43581573
385
43584701
149
R74
R102
N2
R614

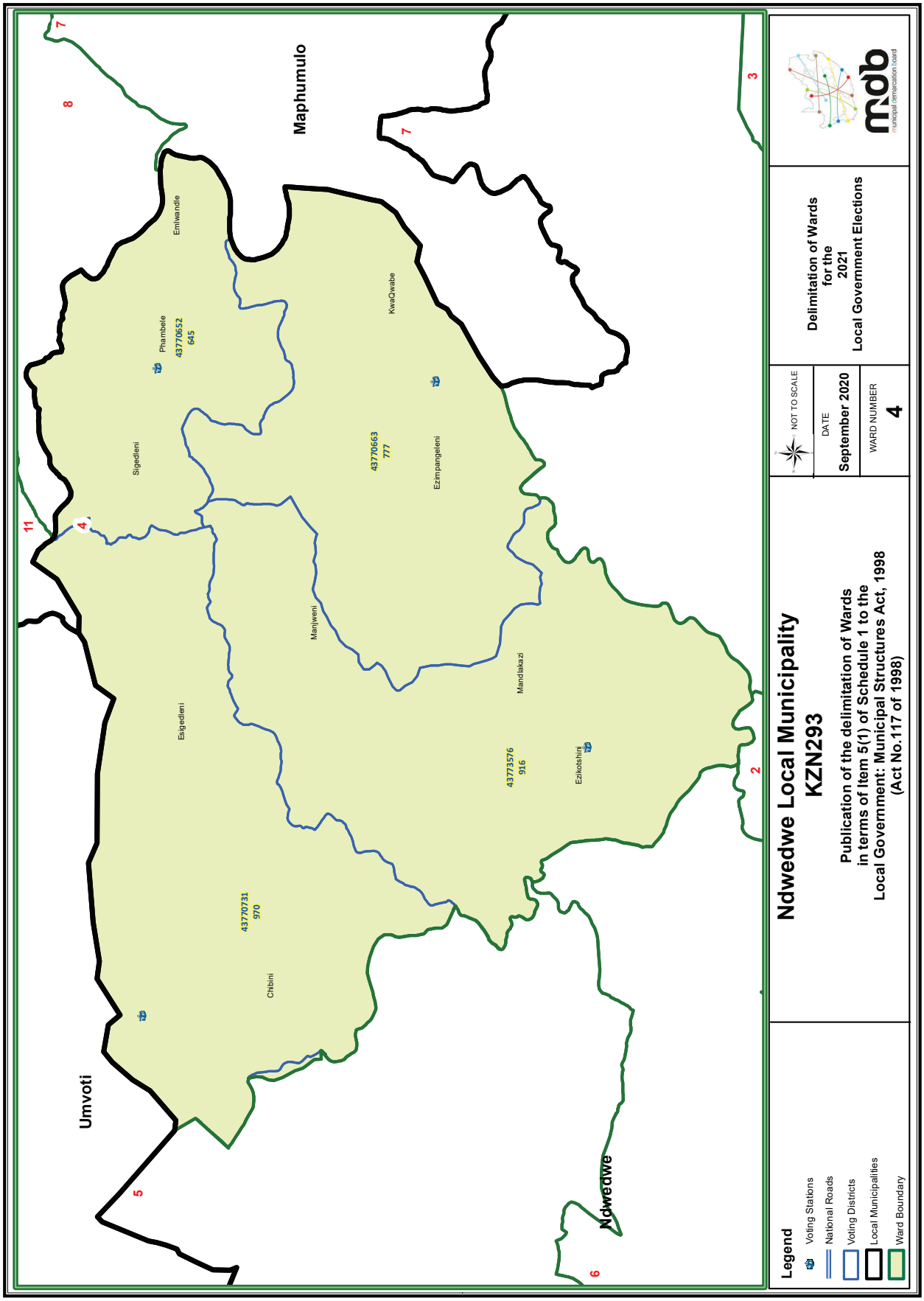
Umvoti
Maphumulo
Ndwedwe
Sigedleni
Phambele
43770652
645
Emlwandle
Esigedleni
43770731
970
Chibini
Manjweni
KwaQwabe
43770663
777
Ezimpangeleni
Mandlakazi
43773576
916
Ezikotshini
1
2
3
4
5
6
7
8
11
Legend
Voting Stations
National Roads
Voting Districts
Local Municipalities
Ward Boundary
Ndwedwe Local Municipality
KZN293
Publication of the delimitation of Wards
in terms of Item 5(1) of Schedule 1 to the
Local Government: Municipal Structures Act, 1998
(Act No.117 of 1998)
NOT TO SCALE
DATE
September 2020
WARD NUMBER
4
Delimitation of Wards
for the
2021
Local Government Elections
mdb
municipal demarcation board

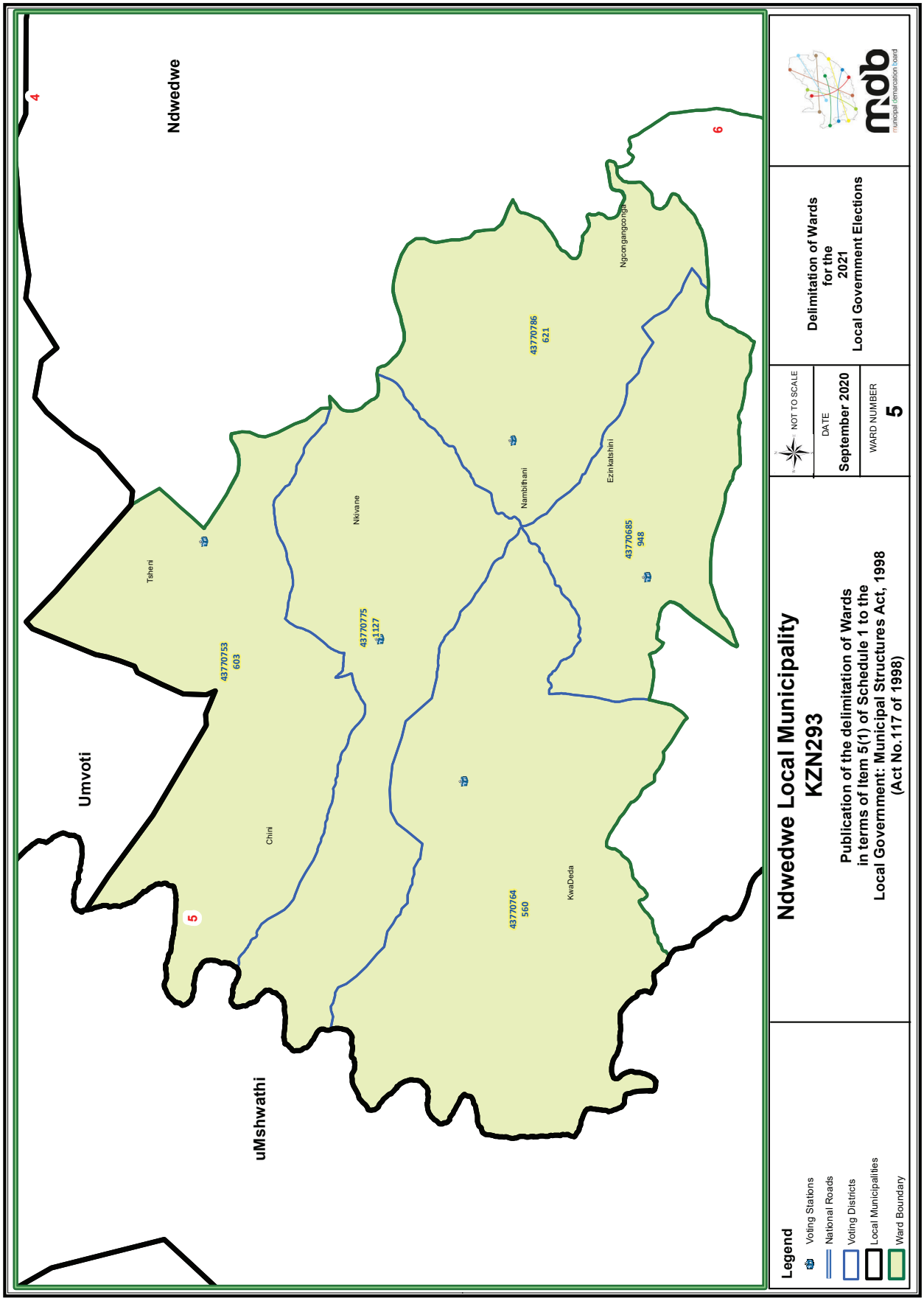
Ndwedwe
Umvoti
uMshwathi
4
5
6
Tsheni
Chini
Nkivane
Nambithani
Ezinkatshini
Ngcongangonga
KwaDeda
4370753
603
4370775
1127
4370764
560
4370786
621
4370685
948
Ndwedwe Local Municipality
KZN293
Publication of the delimitation of Wards
in terms of Item 5(1) of Schedule 1 to the
Local Government: Municipal Structures Act, 1998
(Act No.117 of 1998)
NOT TO SCALE
DATE
September 2020
WARD NUMBER
5
Delimitation of Wards
for the
2021
Local Government Elections
mdb
municipal demarcation board
Legend
Voting Stations
National Roads
Voting Districts
Local Municipalities
Ward Boundary

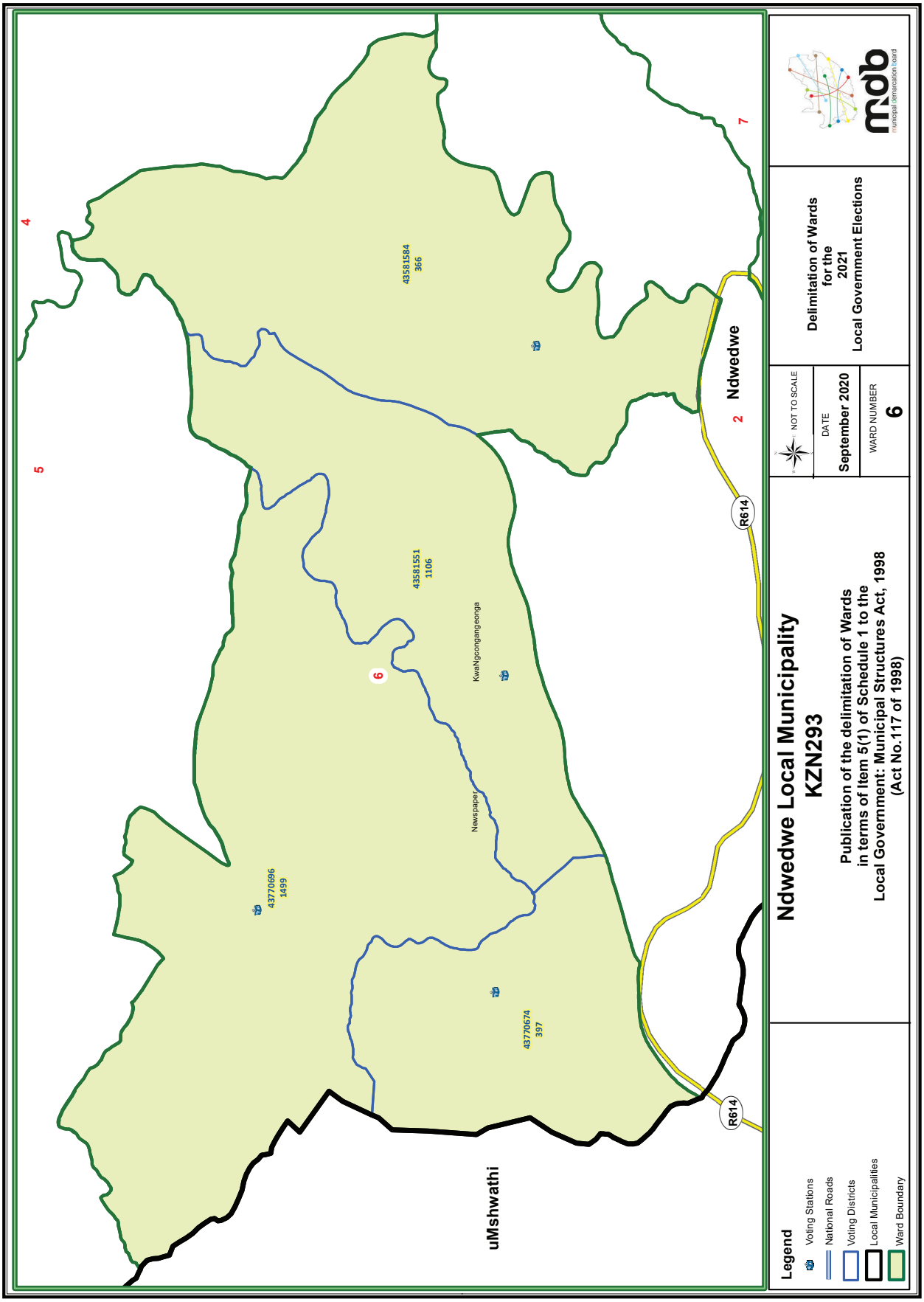
Ndwedwe Local Municipality
KZN293
Publication of the delimitation of Wards
in terms of Item 5(1) of Schedule 1 to the
Local Government: Municipal Structures Act, 1998
(Act No.117 of 1998)
NOT TO SCALE
DATE
September 2020
WARD NUMBER
6
Delimitation of Wards
for the
2021
Local Government Elections
mdb
municipal demarcation board
Legend
Voting Stations
National Roads
Voting Districts
Local Municipalities
Ward Boundary
uMshwathi
Ndwedwe
KwaNgcongangeonga
Newspaper
43770696
1499
43581551
1106
43581584
366
43770674
397
R614
R614
2
4
5
6
7

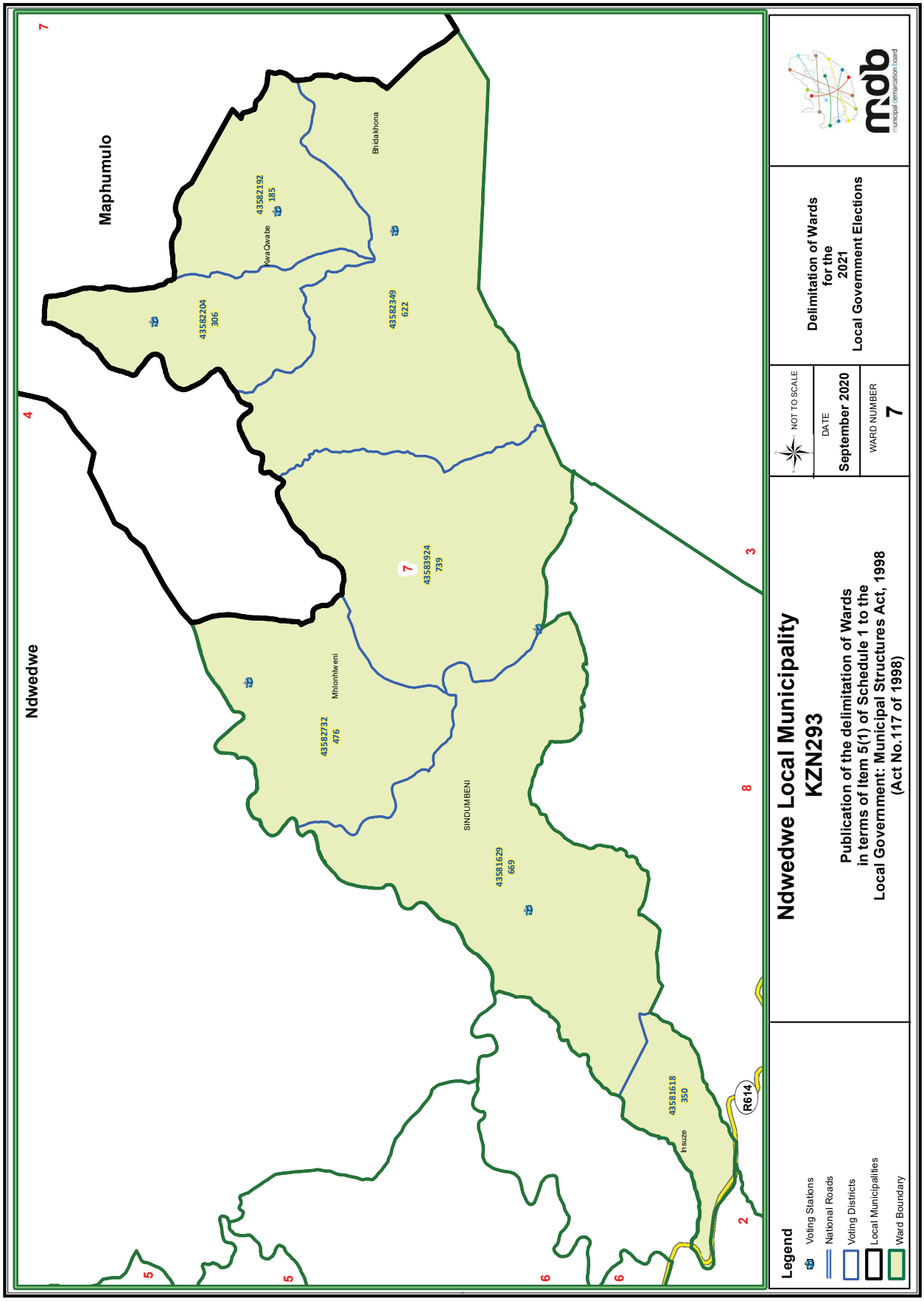
Ndwedwe
Maphumulo
KwaQwabe
43582192
185
43582204
306
Bhidakhona
43582349
622
7
43583924
739
Mhlonhlweni
43582732
476
SINDUMBENI
43581629
669
43581618
350
Insuze
R614
2
3
4
5
6
7
8
Legend
Voting Stations
National Roads
Voting Districts
Local Municipalities
Ward Boundary
Ndwedwe Local Municipality
KZN293
Publication of the delimitation of Wards
in terms of Item 5(1) of Schedule 1 to the
Local Government: Municipal Structures Act, 1998
(Act No.117 of 1998)
NOT TO SCALE
DATE
September 2020
WARD NUMBER
7
Delimitation of Wards
for the
2021
Local Government Elections
mdb
municipal demarcation board

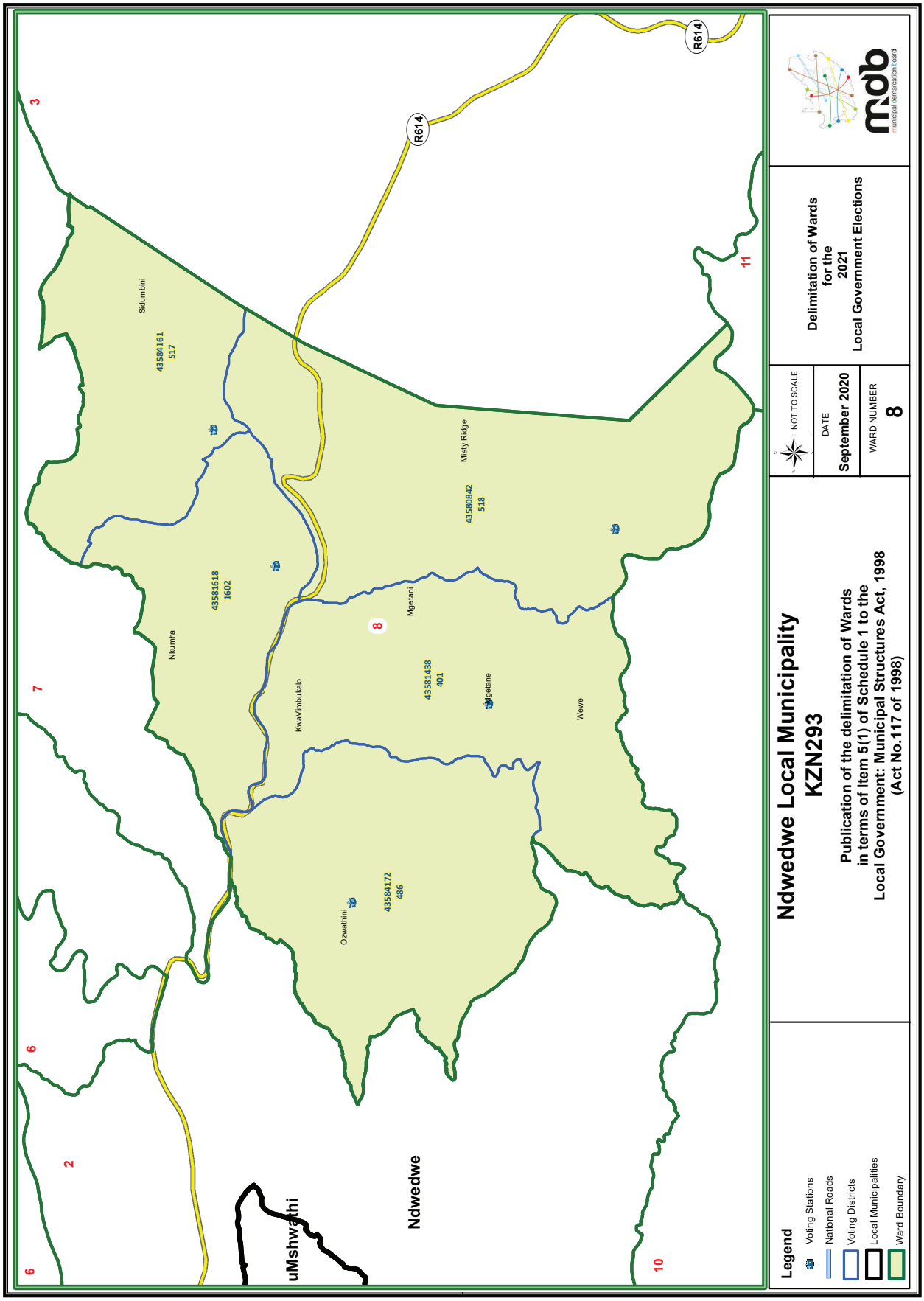
Ndwedwe Local Municipality
KZN293
Publication of the delimitation of Wards
in terms of Item 5(1) of Schedule 1 to the
Local Government: Municipal Structures Act, 1998
(Act No.117 of 1998)
NOT TO SCALE
DATE
September 2020
WARD NUMBER
8
Delimitation of Wards
for the
2021
Local Government Elections
mdb
municipal demarcation board
Legend
Voting Stations
National Roads
Voting Districts
Local Municipalities
Ward Boundary
Ndwedwe
uMshwathi
R614
R614
Sidumbini
43584161
517
Nkumha
43581618
1602
KwaVimbukalo
Misty Ridge
43580842
518
Mgetani
43581438
401
Mgetane
Wewe
Ozwathini
43584172
486
8
2
3
6
6
7
10
11

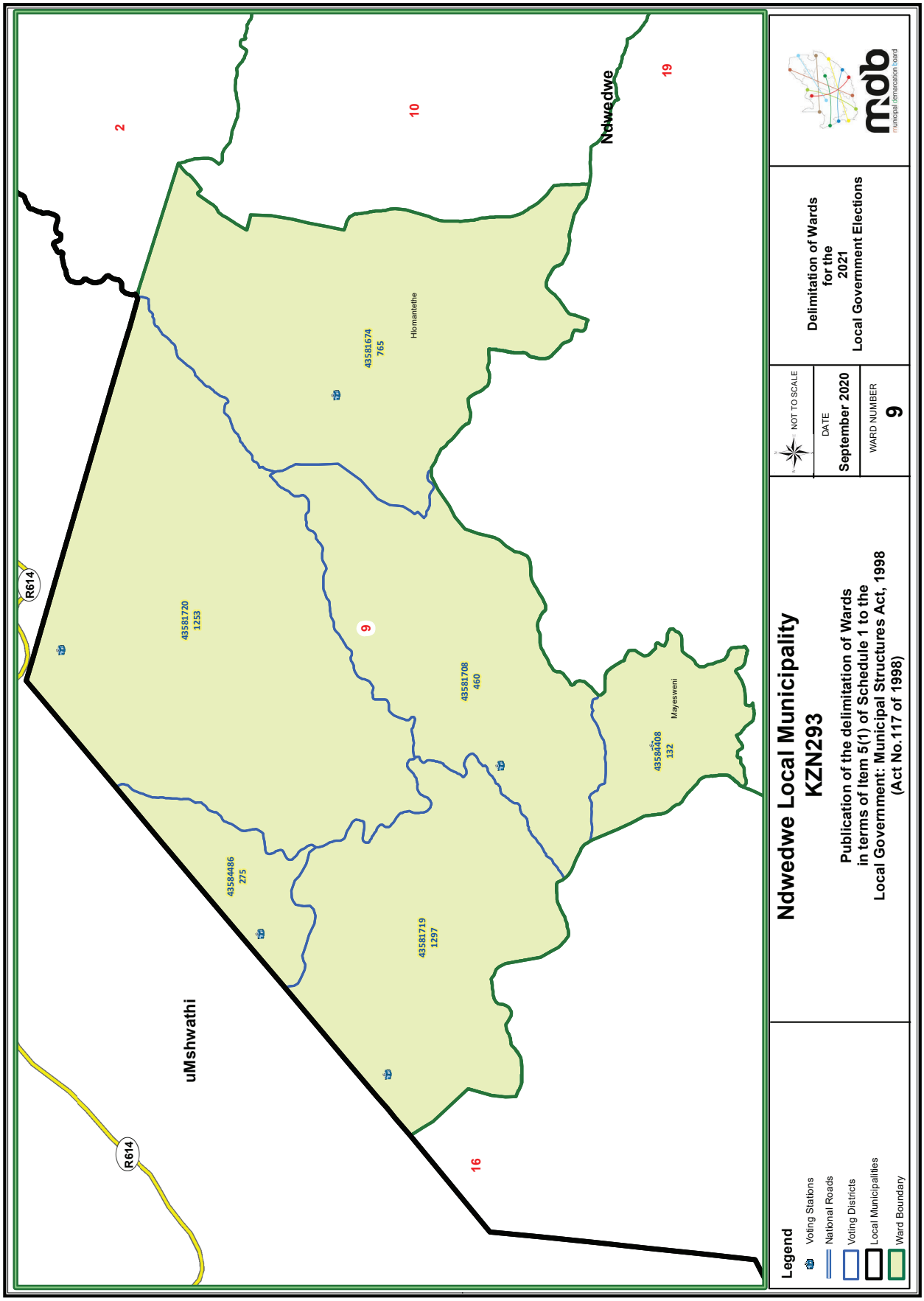
uMshwathi
Ndwedwe
R614
R614
2
10
19
16
9
4581674
765
Hlomantethe
4581720
1253
4581708
460
4584408
132
Mayesweni
4584486
275
4581719
1297
Ndwedwe Local Municipality
KZN293
Publication of the delimitation of Wards
in terms of Item 5(1) of Schedule 1 to the
Local Government: Municipal Structures Act, 1998
(Act No.117 of 1998)
NOT TO SCALE
DATE
September 2020
WARD NUMBER
9
Delimitation of Wards
for the
2021
Local Government Elections
mdb
municipal demarcation board
Legend
Voting Stations
National Roads
Voting Districts
Local Municipalities
Ward Boundary

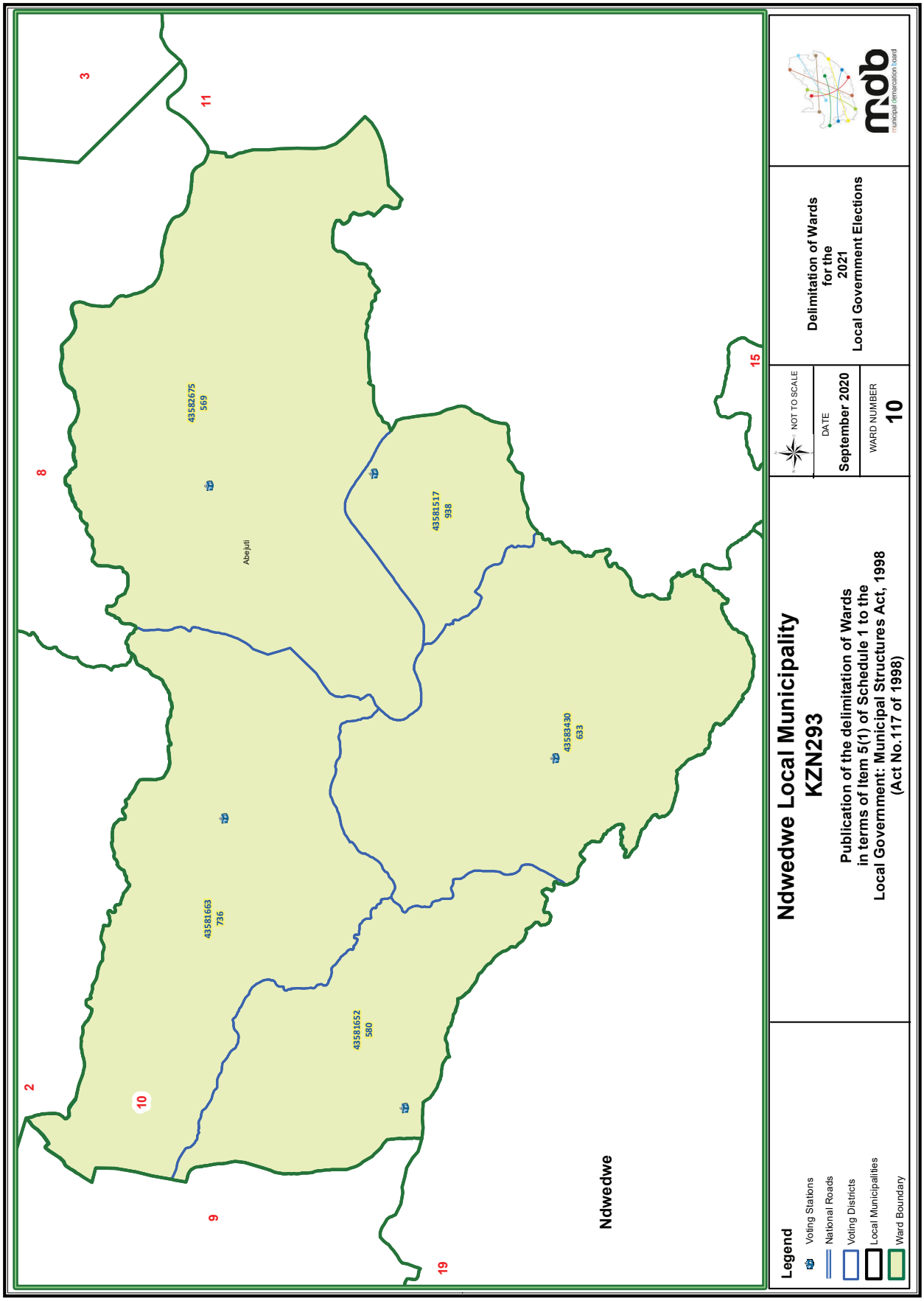
Legend
Voting Stations
National Roads
Voting Districts
Local Municipalities
Ward Boundary
Ndwedwe
Abejuti
4358675
569
4581517
938
4583430
633
4581663
736
4583652
580
2
3
8
9
10
11
15
19
Ndwedwe Local Municipality
KZN293
Publication of the delimitation of Wards
in terms of Item 5(1) of Schedule 1 to the
Local Government: Municipal Structures Act, 1998
(Act No.117 of 1998)
NOT TO SCALE
DATE
September 2020
WARD NUMBER
10
Delimitation of Wards
for the
2021
Local Government Elections
mdb
municipal demarcation board

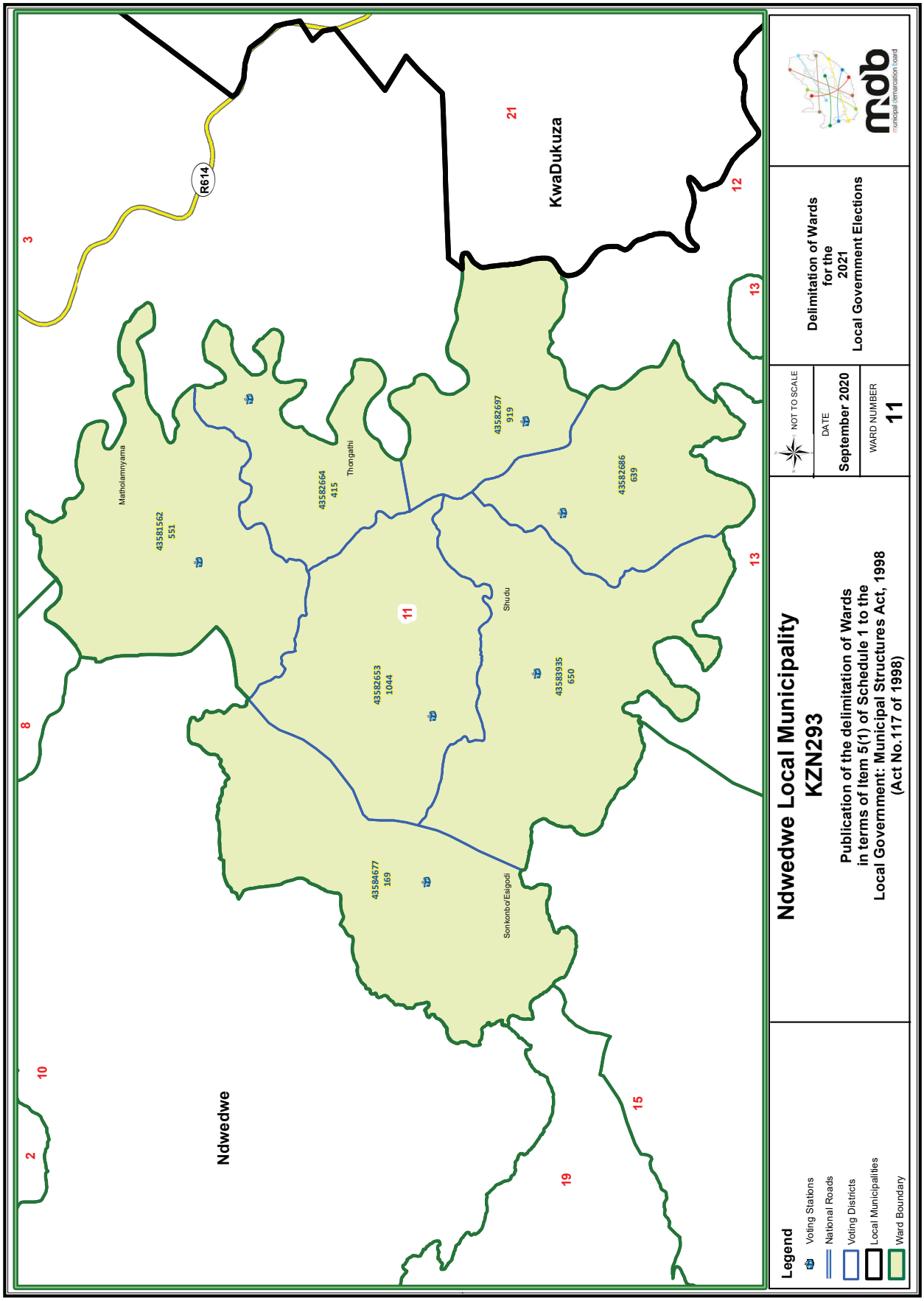
Ndwedwe Local Municipality
KZN293
Publication of the delimitation of Wards
in terms of Item 5(1) of Schedule 1 to the
Local Government: Municipal Structures Act, 1998
(Act No.117 of 1998)
NOT TO SCALE
DATE
September 2020
WARD NUMBER
11
Delimitation of Wards
for the
2021
Local Government Elections
mdb
municipal demarcation board
Legend
Voting Stations
National Roads
Voting Districts
Local Municipalities
Ward Boundary
Ndwedwe
KwaDukuza
R614
Matholamnyama
Thongathi
Shudu
Sonkonbo'Esigodi
43581562
551
43582664
415
43582653
1044
43584677
169
43583935
650
43582686
639
43582697
919
11
2
3
8
10
12
13
13
15
19
21

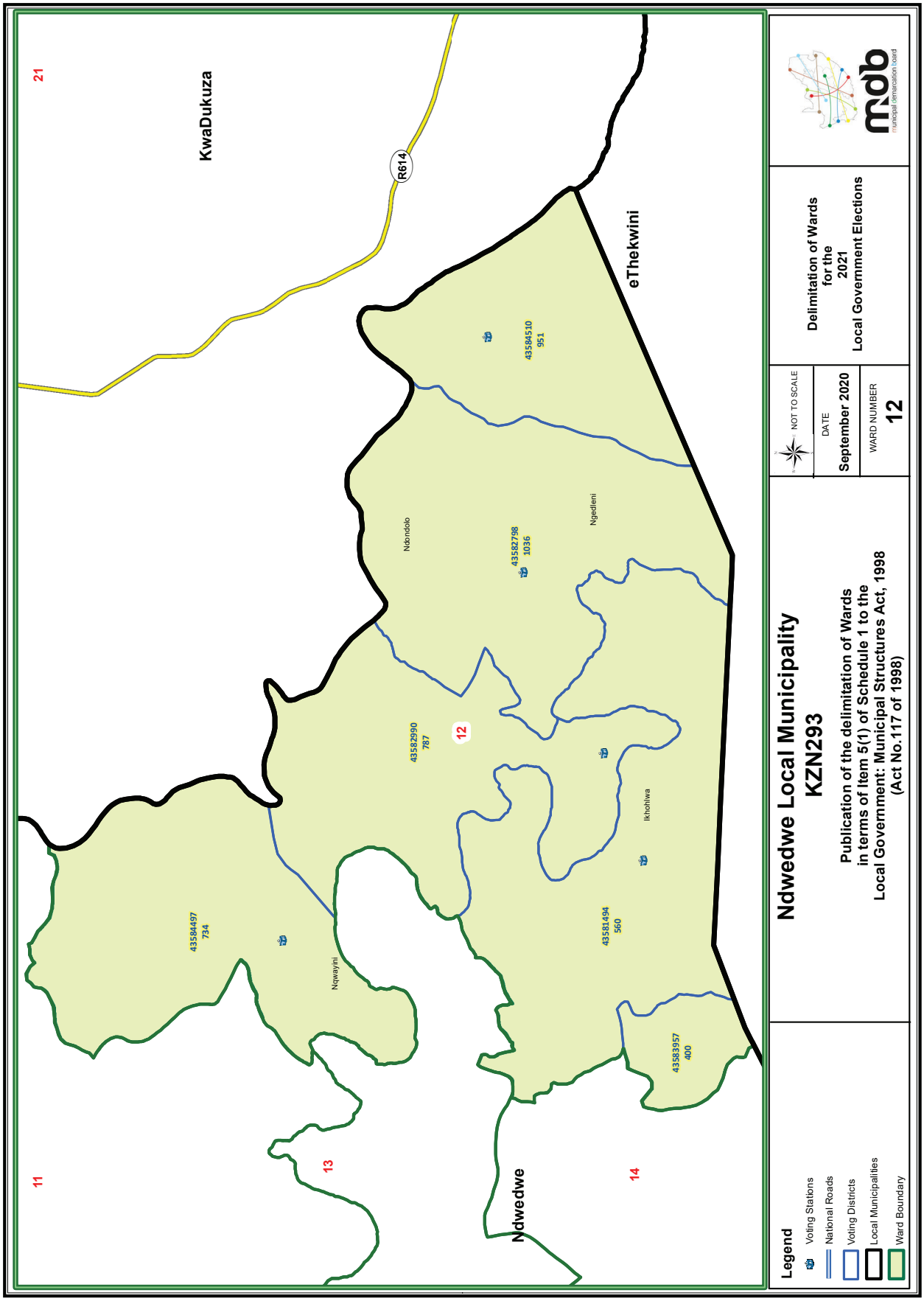
21
KwaDukuza
R614
eThekwini
43584510
951
Ndondolo
43582798
1036
Ngedleni
43582990
787
12
Ikhohlwa
43581494
560
43584497
734
Nqwayini
43583957
400
11
13
Ndwedwe
14
Legend
Voting Stations
National Roads
Voting Districts
Local Municipalities
Ward Boundary
Ndwedwe Local Municipality
KZN293
Publication of the delimitation of Wards
in terms of Item 5(1) of Schedule 1 to the
Local Government: Municipal Structures Act, 1998
(Act No.117 of 1998)
NOT TO SCALE
DATE
September 2020
WARD NUMBER
12
Delimitation of Wards
for the
2021
Local Government Elections
mdb
municipal demarcation board

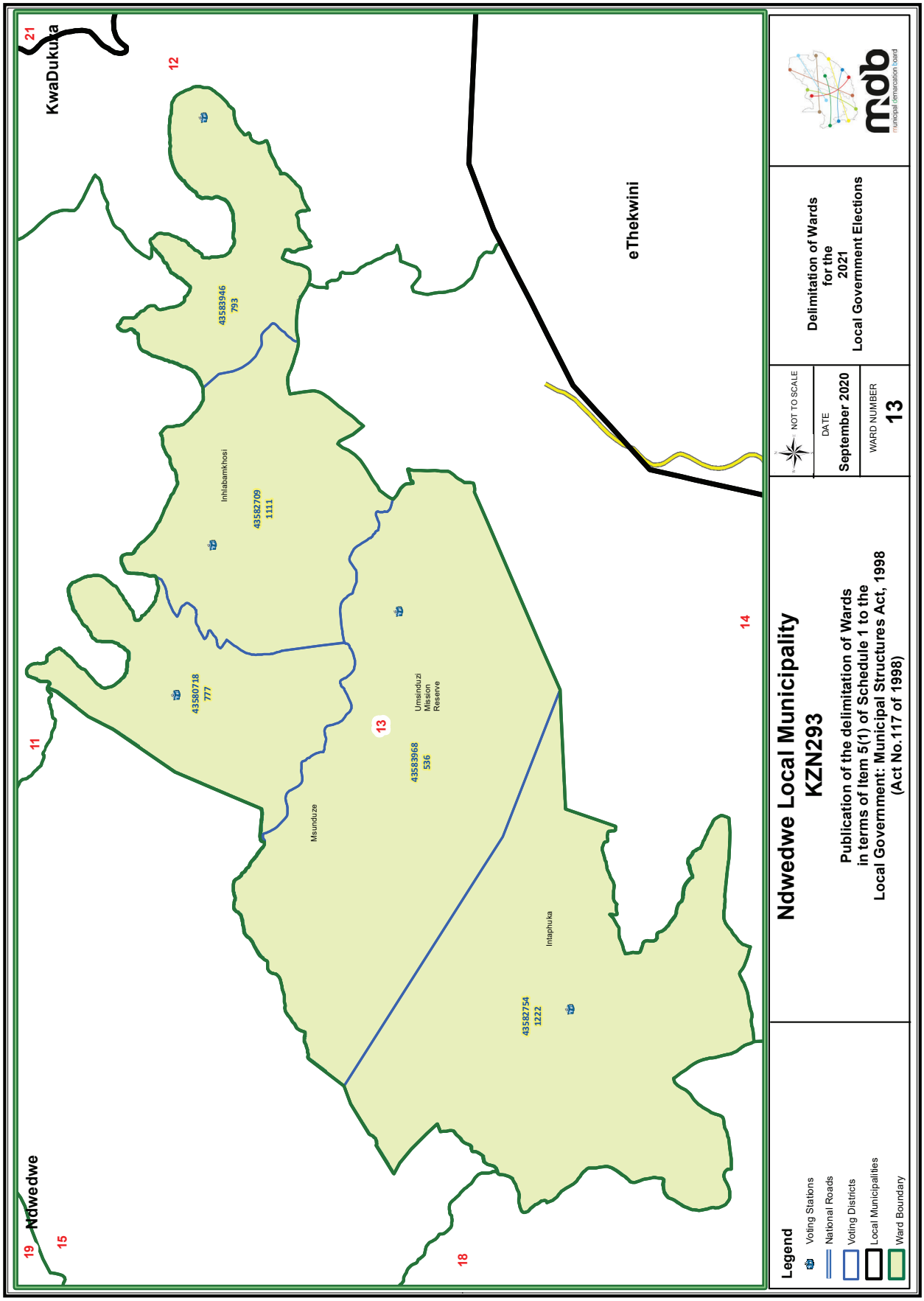
KwaDukuza
Ndwedwe
eThekwini
21
12
11
19
15
18
14
13
43583946
793
Inhlabamkhosi
43582709
1111
43580718
777
Umsinduzi
Mission
Reserve
43583968
536
Msunduze
Intaphuka
43582754
1222
Legend
Voting Stations
National Roads
Voting Districts
Local Municipalities
Ward Boundary
Ndwedwe Local Municipality
KZN293
Publication of the delimitation of Wards
in terms of Item 5(1) of Schedule 1 to the
Local Government: Municipal Structures Act, 1998
(Act No.117 of 1998)
NOT TO SCALE
DATE
September 2020
WARD NUMBER
13
Delimitation of Wards
for the
2021
Local Government Elections
mdb
municipal demarcation board

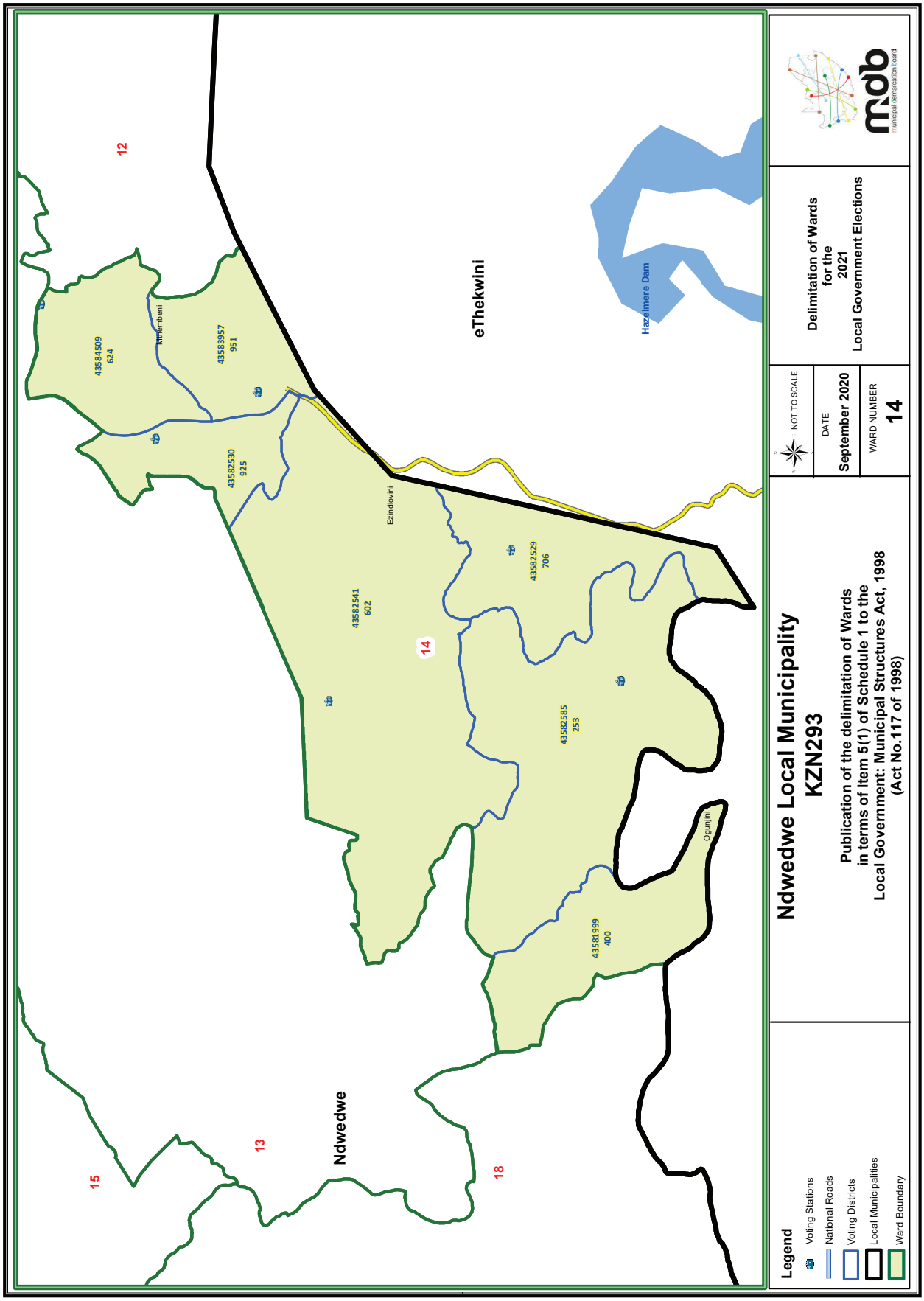
Ndwedwe Local Municipality
KZN293
Publication of the delimitation of Wards
in terms of Item 5(1) of Schedule 1 to the
Local Government: Municipal Structures Act, 1998
(Act No.117 of 1998)
Delimitation of Wards
for the
2021
Local Government Elections
NOT TO SCALE
DATE
September 2020
WARD NUMBER
14
mdb
municipal demarcation board
Legend
Voting Stations
National Roads
Voting Districts
Local Municipalities
Ward Boundary
eThekwini
Ndwedwe
Hazelmere Dam
Ezindlovini
Ntimbeni
Ogunjini
12
13
14
15
18
43584509
624
43583957
951
43582530
925
43582541
602
43582529
706
43582585
253
43581999
400

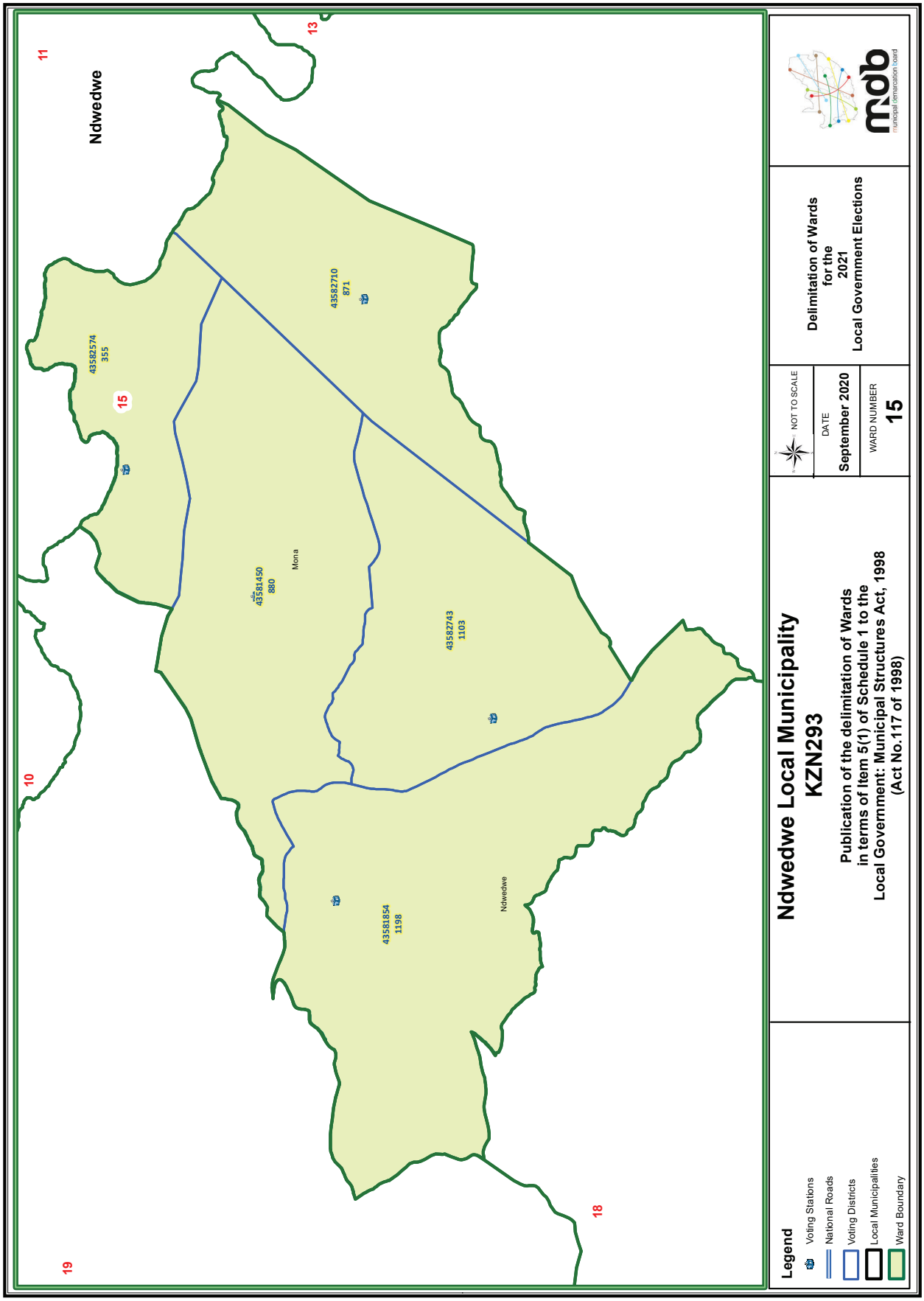
Ndwedwe
11
13
10
19
18
15
43582574
355
43581450
880
Mona
43582710
871
43582743
1103
43581854
1198
Ndwedwe
Legend
Voting Stations
National Roads
Voting Districts
Local Municipalities
Ward Boundary
Ndwedwe Local Municipality
KZN293
Publication of the delimitation of Wards
in terms of Item 5(1) of Schedule 1 to the
Local Government: Municipal Structures Act, 1998
(Act No.117 of 1998)
NOT TO SCALE
DATE
September 2020
WARD NUMBER
15
Delimitation of Wards
for the
2021
Local Government Elections
mdb
municipal demarcation board

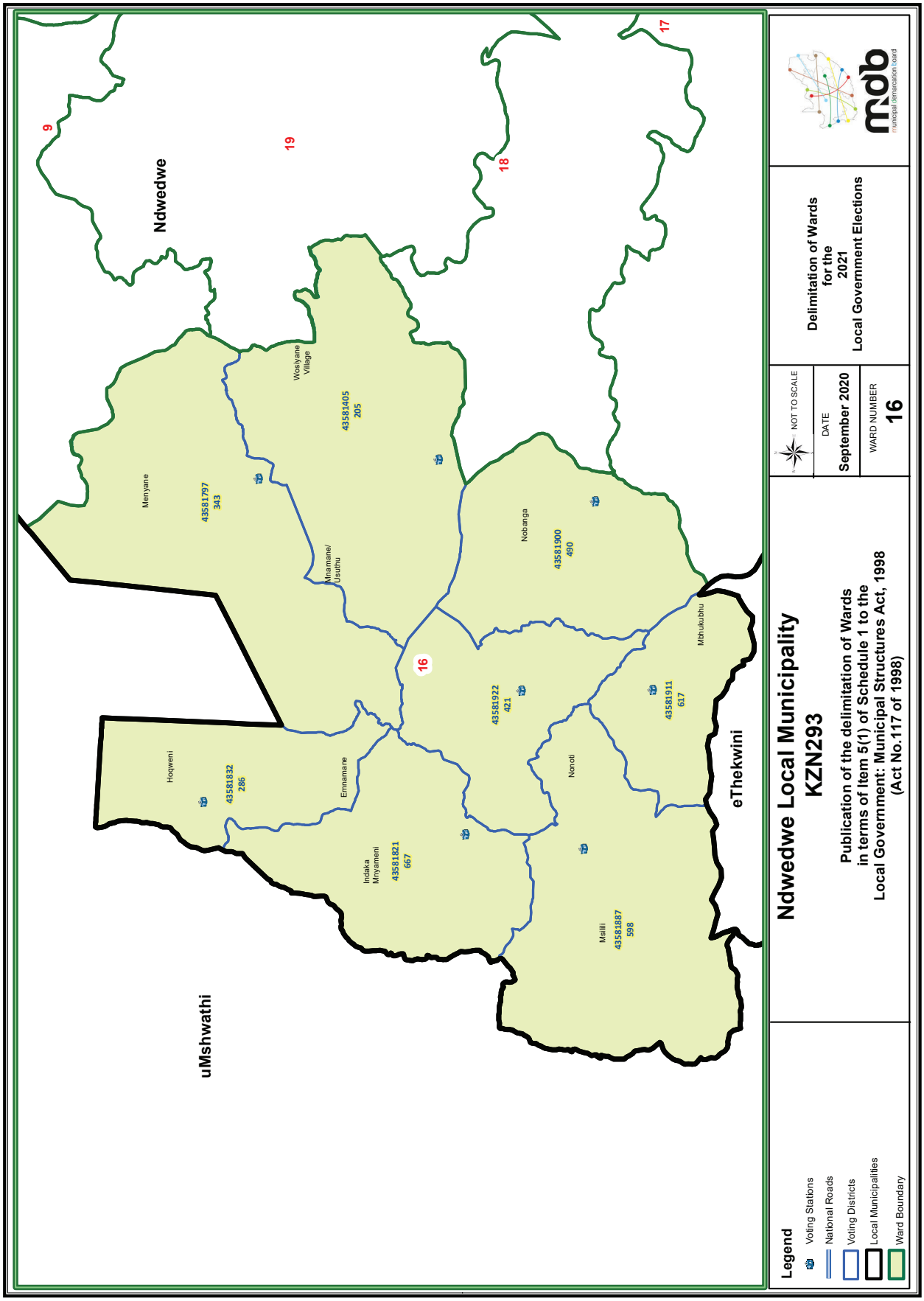
Ndwedwe
uMshwathi
eThekwini
9
19
18
17
16
Menyane
43581797
343
Wosiyane Village
43581405
205
Mnamane/ Usuthu
Nobanga
43581900
490
Mbhukubhu
43581911
617
43581922
421
Nanoti
Msilili
43581887
598
Hoqweni
43581832
286
Emnamane
Indaka Mnyameni
43581821
667
Ndwedwe Local Municipality
KZN293
Publication of the delimitation of Wards
in terms of Item 5(1) of Schedule 1 to the
Local Government: Municipal Structures Act, 1998
(Act No.117 of 1998)
NOT TO SCALE
DATE
September 2020
WARD NUMBER
16
Delimitation of Wards
for the
2021
Local Government Elections
mdb
municipal demarcation board
Legend
Voting Stations
National Roads
Voting Districts
Local Municipalities
Ward Boundary

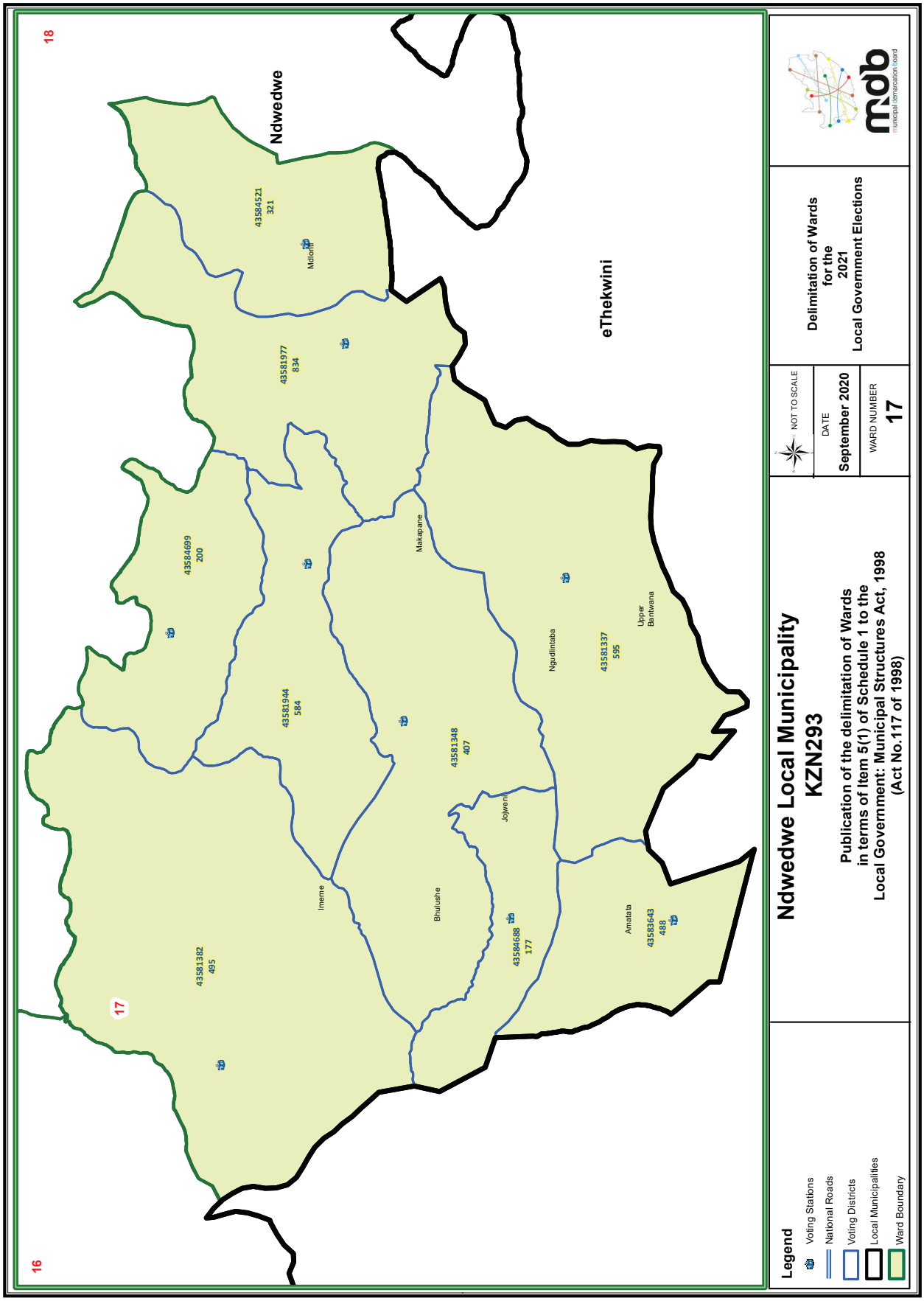
Ndwedwe
eThekwini
43584521
321
Mdloti
43581977
834
43584699
200
43581944
584
Imeme
Makapane
43581348
407
Bhulushe
Jojweni
43584688
177
Ngudlintaba
43581337
595
Upper
Bantwana
Amatata
43583643
488
43581382
495
16
17
18
Legend
Voting Stations
National Roads
Voting Districts
Local Municipalities
Ward Boundary
Ndwedwe Local Municipality
KZN293
Publication of the delimitation of Wards
in terms of Item 5(1) of Schedule 1 to the
Local Government: Municipal Structures Act, 1998
(Act No.117 of 1998)
NOT TO SCALE
DATE
September 2020
WARD NUMBER
17
Delimitation of Wards
for the
2021
Local Government Elections
mdb
municipal demarcation board

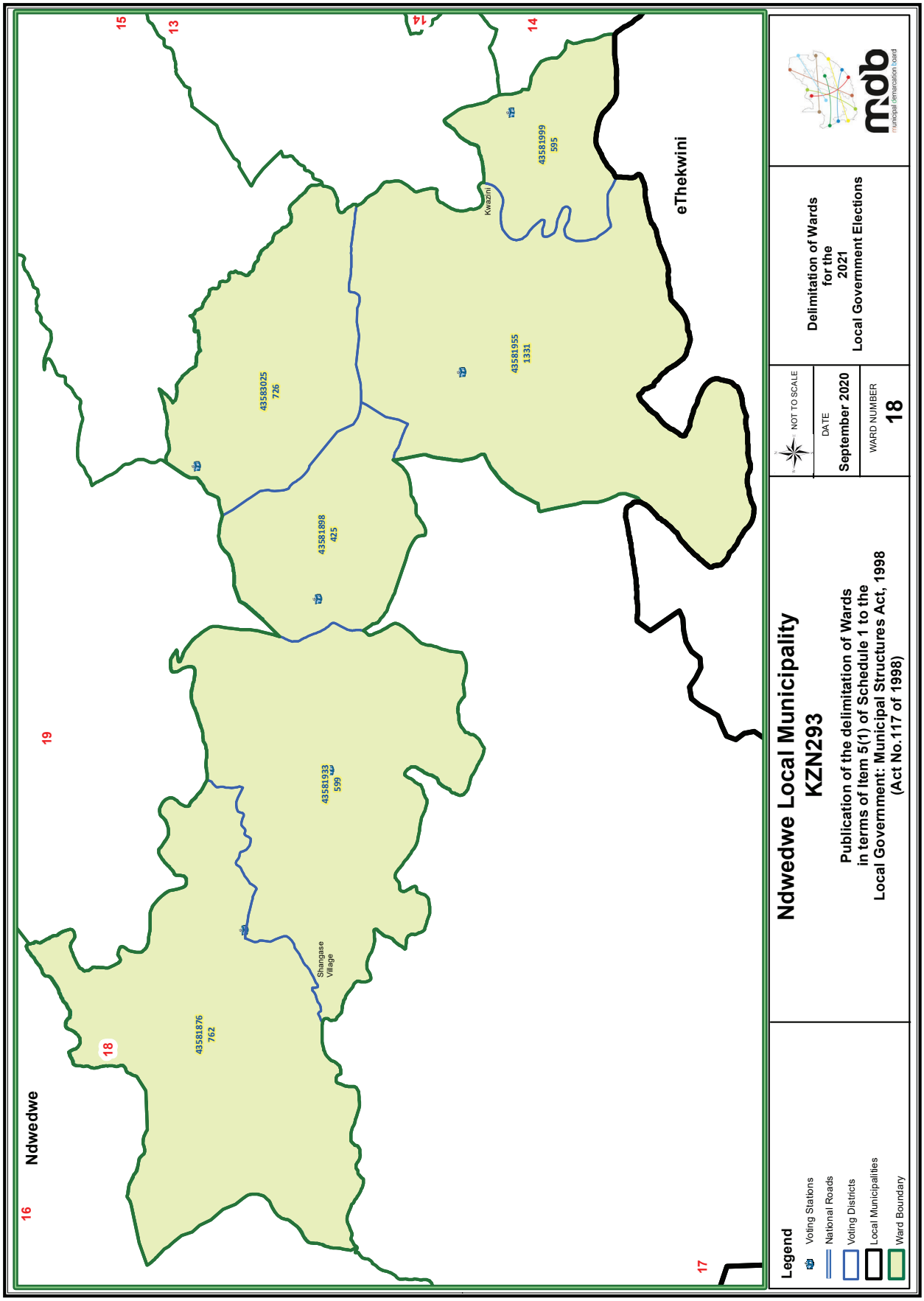
Ndwedwe Local Municipality
KZN293
Publication of the delimitation of Wards
in terms of Item 5(1) of Schedule 1 to the
Local Government: Municipal Structures Act, 1998
(Act No.117 of 1998)
NOT TO SCALE
DATE
September 2020
WARD NUMBER
18
Delimitation of Wards
for the
2021
Local Government Elections
mdb
municipal demarcation board
Legend
Voting Stations
National Roads
Voting Districts
Local Municipalities
Ward Boundary
Ndwedwe
eThekwini
Shangase Village
Kwazini
43581876
762
43581933
599
43581898
425
43583025
726
43581955
1331
43581999
595
13
14
15
16
17
18
19

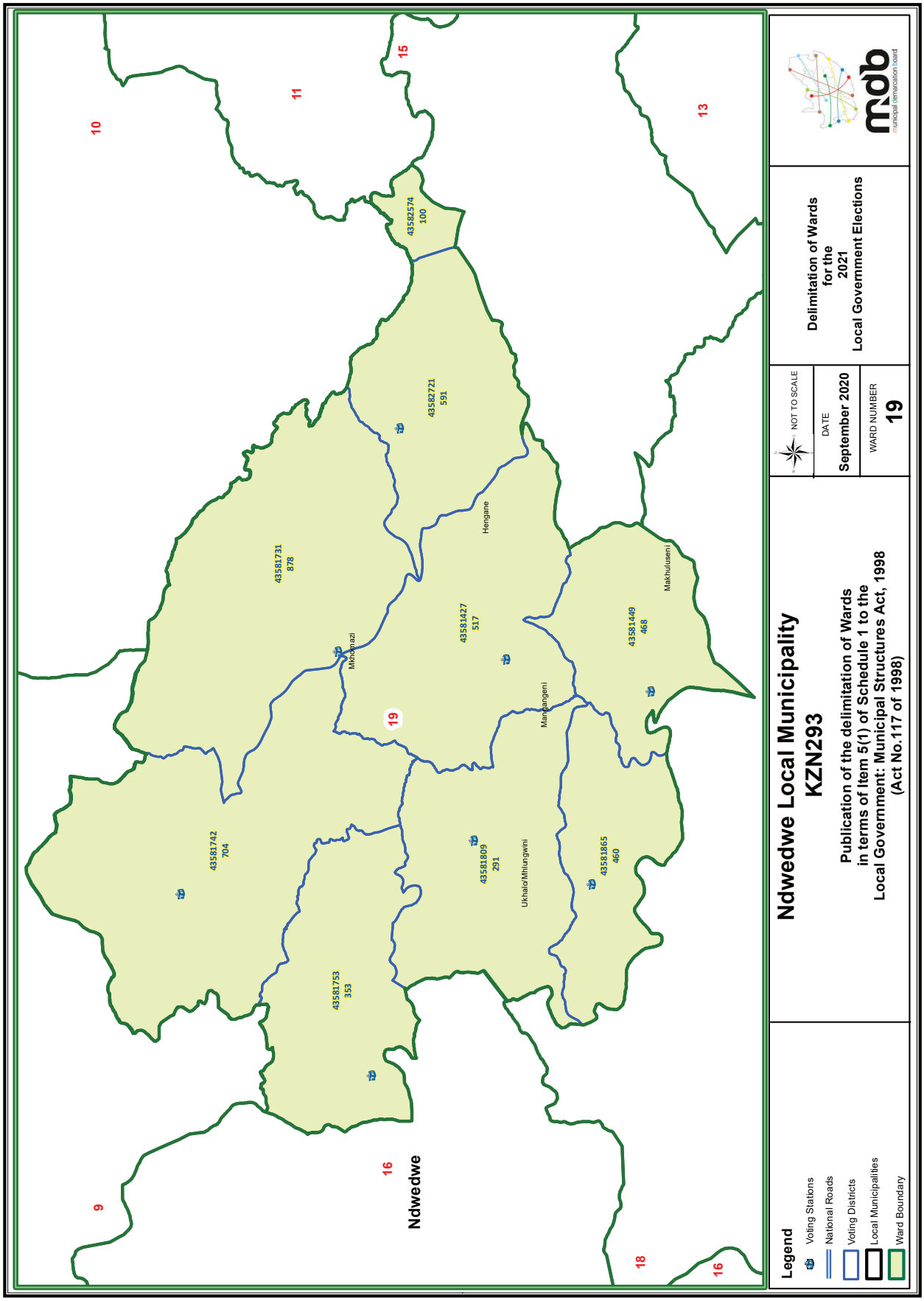
Ndwedwe Local Municipality
KZN293
Publication of the delimitation of Wards
in terms of Item 5(1) of Schedule 1 to the
Local Government: Municipal Structures Act, 1998
(Act No.117 of 1998)
NOT TO SCALE
DATE
September 2020
WARD NUMBER
19
Delimitation of Wards
for the
2021
Local Government Elections
mdb
municipal demarcation board
Legend
Voting Stations
National Roads
Voting Districts
Local Municipalities
Ward Boundary
Ndwedwe
Mkhonazi
Hengane
Mangangeni
Ukhalo/Mhlungwini
Makhuluseni
19
16
9
10
11
13
15
18
16
43581742
704
43581731
878
43581753
353
43581809
291
43581427
517
43581865
460
43581449
468
43582721
591
43582574
100

KWAZULU-NATAL PROVINCE

GENERAL NOTICE

MUNICIPAL DEMARCATION BOARD : DELIMITATION OF MUNICIPAL WARDS IN TERMS OF THE LOCAL GOVERNMENT : MUNICIPAL STRUCTURES ACT, 1998.

Maphumulo Local Municipality

KZN294

In terms of Item 5 (1) of Schedule 1 to the Local Government: Municipal Structures Act, 1998 (Act No. 117 of 1998) (the Act) the Municipal Demarcation Board hereby publishes its delimitation of wards for the above-mentioned municipality. Particulars of the delimitation are listed in the Schedule.

In terms of Item 5 (2) of Schedule 1 to the Act, any person aggrieved by the delimitation may, within 14 days of publication of this notice, submit objections in writing to:

The Municipal Demarcation Board
Private Bag X123
Centurion
0046

Fax: 086 5248643
Email: registry@demarcation.org.za

The attached form MDB 5 must please be used to object. The form is also available on www.demarcation.org.za.

MR THABO MANYONI

CHAIRPERSON: MUNICIPAL DEMARCATION BOARD

SCHEDULE

In terms of section 18(3) of the Local Government: Municipal Structures Act, 1998 (Act No. 117 of 1998), the MEC responsible for local government has determined that the municipal council consists of **23** councillors.

After having consulted the Independent Electoral Commission, The Municipal Demarcation Board has delimited the municipality into **12** wards in terms of Schedule 1 of the Act.

The number of registered voters in each ward does not vary by more than fifteen percent from the norm. The norm was determined by dividing the total number of voters on the municipal segment of the national common voters roll, namely **50401** voters on 5 March 2019, by the number of wards in the municipality.

The schedule for each ward and a map of each ward is attached. In case of a discrepancy between the map and this schedule, the map will prevail.

The ward numbers, the voting districts and voting stations in each ward, and the number of voters are as follows:

Ward 1 **comprises of a total of** 4335 **registered voters.**

MIN VOTERS 3570 **NORM** 4200 **MAX VOTERS** 4830

VOTING DISTRICT No.	VOTING STATION NAME	NUMBER OF VOTERS	SPLIT VD
43770191	UNTUNJAMBILI PRIMARY SCHOOL	1045	
43773790	NGCOLOSI HIGH SCHOOL	1412	
43774522	JEHOVA NGIHLENGE CRECHE	650	
43775129	QUBUKA CRECHE	462	
43775646	EKHATHA PRIMARY SCHOOL	160	
43770056	EWOSI-VULEKA PRIMARY SCHOOL	606	

Ward 2 **comprises of a total of** 4731 **registered voters.**

MIN VOTERS 3570 **NORM** 4200 **MAX VOTERS** 4830

VOTING DISTRICT No.	VOTING STATION NAME	NUMBER OF VOTERS	SPLIT VD
43770067	HLUPHIZWE PRIMAY SCHOOL	438	
43770157	KWANGQUNGQUSHE PRIMARY SCHOOL	514	
43775130	NOPHUNGWA PRIMARY SCHOOL	330	
43773813	ESESE LOWER PRIMARY SCHOOL	197	
43770180	MAMBULU PRIMARY SCHOOL	589	
43770179	ENDANDATHWENI PRIMARY SCHOOL	453	
43770078	NOKUBUSA PRIMARY SCHOOL	620	
43770034	THETHANDABA PRIMARY SCHOOL	445	
43770023	MANDLALATHI PRIMARY SCHOOL	312	
43770012	HLANGABEZA HIGH SCHOOL	348	
43770089	SONDOKHULU PRIMARY SCHOOL	485	

Ward 3 **comprises of a total of** 3571 **registered voters.**

MIN VOTERS 3570 **NORM** 4200 **MAX VOTERS** 4830

VOTING DISTRICT No.	VOTING STATION NAME	NUMBER OF VOTERS	SPLIT VD
43770090	NOMAKHALADI PRIMARY SCHOOL	285	
43770102	MPHISE HIGHER PRIMARY SCHOOL	805	
43584273	ZIBUSELE SHOP	150	
43773857	ELUNGENI PRIMARY SCHOOL	152	
43581023	EMBUSWENI PRIMARY SCHOOL	184	
43583632	MBITANE PRIMARY SCHOOL	222	
43770146	DINGIZWE COMBINED PRIMARY SCHOOL	346	

43581045	JONASE HIGH SCHOOL	757
43581012	ESIHLUSHWANENI COMBINED SCHOOL	283
43775657	MANGONGO PRIMARY SCHOOL	149
43583856	INKONJANE SECONDARY SCHOOL	238

Ward 4 comprises of a total of 3899 **registered voters.**

MIN VOTERS 3570 **NORM** 4200 **MAX VOTERS** 4830

VOTING DISTRICT No.	VOTING STATION NAME	NUMBER OF VOTERS	SPLIT VD
43584723	EMPUNGENI PRIMARY SCHOOL	261	
43584622	OYENGWENI CRECHE	184	
43584329	MANKAYIYANA PRIMARY SCHOOL	458	
43581113	SIYACOTHOZA PRIMARY SCHOOL	218	
43581102	MVUMASE COMBINED PRIMARY SCHOOL	256	
43580886	ISIBANISEZWE HIGH SCHOOL	967	
43580224	MAQUMBI PRIMARY SCHOOL	1120	
43581146	NSUNGWINI COMBINED SCHOOL	435	

Ward 5 comprises of a total of 4481 **registered voters.**

MIN VOTERS 3570 **NORM** 4200 **MAX VOTERS** 4830

VOTING DISTRICT No.	VOTING STATION NAME	NUMBER OF VOTERS	SPLIT VD
43773543	KHOMBA PRIMARY SCHOOL	1009	
43770348	KWANCENGWA COMMUNITY HALL	259	
43774724	VULAMEHLO HALL	299	
43770124	PHEZUKOMKHONO HIGH SCHOOL	1731	
43773947	INHLOKOZI HIGH SCHOOL	660	
43770337	MENYEZWAYO HIGH SCHOOL	288	
43774229	KHETHOKUHLE CRECHE	235	

Ward 6 comprises of a total of 3637 **registered voters.**

MIN VOTERS 3570 **NORM** 4200 **MAX VOTERS** 4830

VOTING DISTRICT No.	VOTING STATION NAME	NUMBER OF VOTERS	SPLIT VD
43773846	VUKUZENZELE PRIMARY SCHOOL	133	
43770281	BALCOMB'S HILL PRIMARY SCHOOL	544	
43770326	OGAGWINI PRIMARY SCHOOL	336	
43770427	MABOMVINI TRIBAL COURT	456	
43770438	DANGAZELA PRIMARY SCHOOL	62	

43774230	MASIPHILE COMMUNITY HALL	1081
43770304	OCHENI PRIMARY SCHOOL	578
43775567	MPANGELE PRIMARY SCHOOL	215
43770292	TSHUTSHUTSHU SECONDARY SCHOOL	232

Ward 7 comprises of a total of 4096 **registered voters.**

MIN VOTERS 3570 **NORM** 4200 **MAX VOTERS** 4830

VOTING DISTRICT No.	VOTING STATION NAME	NUMBER OF VOTERS	SPLIT VD
43584295	FUNDANI PRIMARY SCHOOL	251	
43582170	MANSOMINI COMMUNITY HALL	245	
43582158	EMTHANDENI COMBINED PRIMARY SCHOOL	705	
43582136	ESINAMFINI COMMUNITY HALL	613	
43584341	SIBUSISIWE CHURCH	368	
43582125	QWABE-MTHANDENI TRIBAL COURT	415	
43581416	QWABE SECONDARY SCHOOL	453	
43581371	MESENI PRIMARY SCHOOL	409	
43580875	SAKHISIZWE HIGH SCHOOL	637	

Ward 8 comprises of a total of 4567 **registered voters.**

MIN VOTERS 3570 **NORM** 4200 **MAX VOTERS** 4830

VOTING DISTRICT No.	VOTING STATION NAME	NUMBER OF VOTERS	SPLIT VD
43582091	MPUSHINI TRIBAL COURT	341	
43583867	UBUHLEBEMBIZA SECONDARY SCHOOL	290	
43582181	EZAGQAYINI COMMUNITY HALL	472	
43582169	EMBONQENI PRIMARY SCHOOL	505	
43582147	MPUMLWANE PRIMARY SCHOOL	414	
43584284	MOYAMUHLE PRIMARY SCHOOL	324	
43580864	IMUSHANE PRIMARY SCHOOL	397	
43580707	IKHUSANA PRIMARY SCHOOL	747	
43580505	SIYATHUTHUKA MAQADI CRECHE	497	
43584363	KHAWULEZA COMMUNITY HALL	204	
43580640	EMANTANJENI COMMUNITY HALL	376	

Ward 9 comprises of a total of 4694 **registered voters.**

MIN VOTERS 3570 **NORM** 4200 **MAX VOTERS** 4830

VOTING DISTRICT No.	VOTING STATION NAME	NUMBER OF VOTERS	SPLIT VD

43583889	SIPHINHLANHLA SECONDARY SCHOOL	281
43583722	EMATENDENI HALL	533
43584149	MAZISI NTULI PRIMARY SCHOOL	317
43583878	NYAMAZANE PRIMARY SCHOOL	647
43584374	THE CHRISTIAN CATHOLIC CHURCH IN SOUTH AFRIC	295
43583733	ENDLELENI PRIMARY SCHOOL	571
43584385	SAYIZI-NTULI PRIMARY SCHOOL	428
43580921	SABUYAZE SECONDARY SCHOOL	410
43580741	DLUDLA PRIMARY SCHOOL	612
43582079	PHAKADE PRIMARY SCHOOL	600

Ward 10 comprises of a total of 4558 **registered voters.**

MIN VOTERS 3570 **NORM** 4200 **MAX VOTERS** 4830

VOTING DISTRICT No.	VOTING STATION NAME	NUMBER OF VOTERS	SPLIT VD
43581089	MKHONTO TRIBAL COURT	1620	
43583890	NYAMAZANE PRE PRIMARY SCHOOL	1057	
43583474	UMPHUMULO PRIMARY SCHOOL	1044	
43581067	JOEL PRIMARY SCHOOL	837	

Ward 11 comprises of a total of 3743 **registered voters.**

MIN VOTERS 3570 **NORM** 4200 **MAX VOTERS** 4830

VOTING DISTRICT No.	VOTING STATION NAME	NUMBER OF VOTERS	SPLIT VD
43580628	EMKHOVINI COMMUNITY HALL	461	
43773969	NOTHWENI PRIMARY SCHOOL	356	
43772564	HLIMBITWA COMBINED PRIMARY SCHOOL	370	
43770551	ISITHUNDU COMBINED PRIMARY SCHOOL	454	
43770528	ESIQHOQHWENI SECONDARY SCHOOL	190	
43770315	ESINDI PRIMARY SCHOOL	581	
43774713	NKANGALA (TENT)	91	
43581090	SIPHAMANDLA PRIMARY SCHOOL	867	
43580639	MAPHUMULO COMBINED PRIMARY SCHOOL	230	
43774511	KWANOFOHLA CRECHE	143	

Ward 12 comprises of a total of 4089 **registered voters.**

MIN VOTERS 3570 **NORM** 4200 **MAX VOTERS** 4830

VOTING DISTRICT No.	VOTING STATION NAME	NUMBER OF VOTERS	SPLIT VD

43584419	BEKEZELA PRE SCHOOL	549
43584262	THALA PRIMARY SCHOOL	169
43583799	MBULWINI PRIMARY SCHOOL	202
43580729	OTIMATI PRIMARY SCHOOL	819
43581078	ZAMAZISA PRIMARY SCHOOL	637
43580897	NSONGANSONGA PRIMARY SCHOOL	630
43582068	EZITHABENI SECONDARY SCHOOL	684
43584420	KWANDABA PRIMARY SCHOOL	399

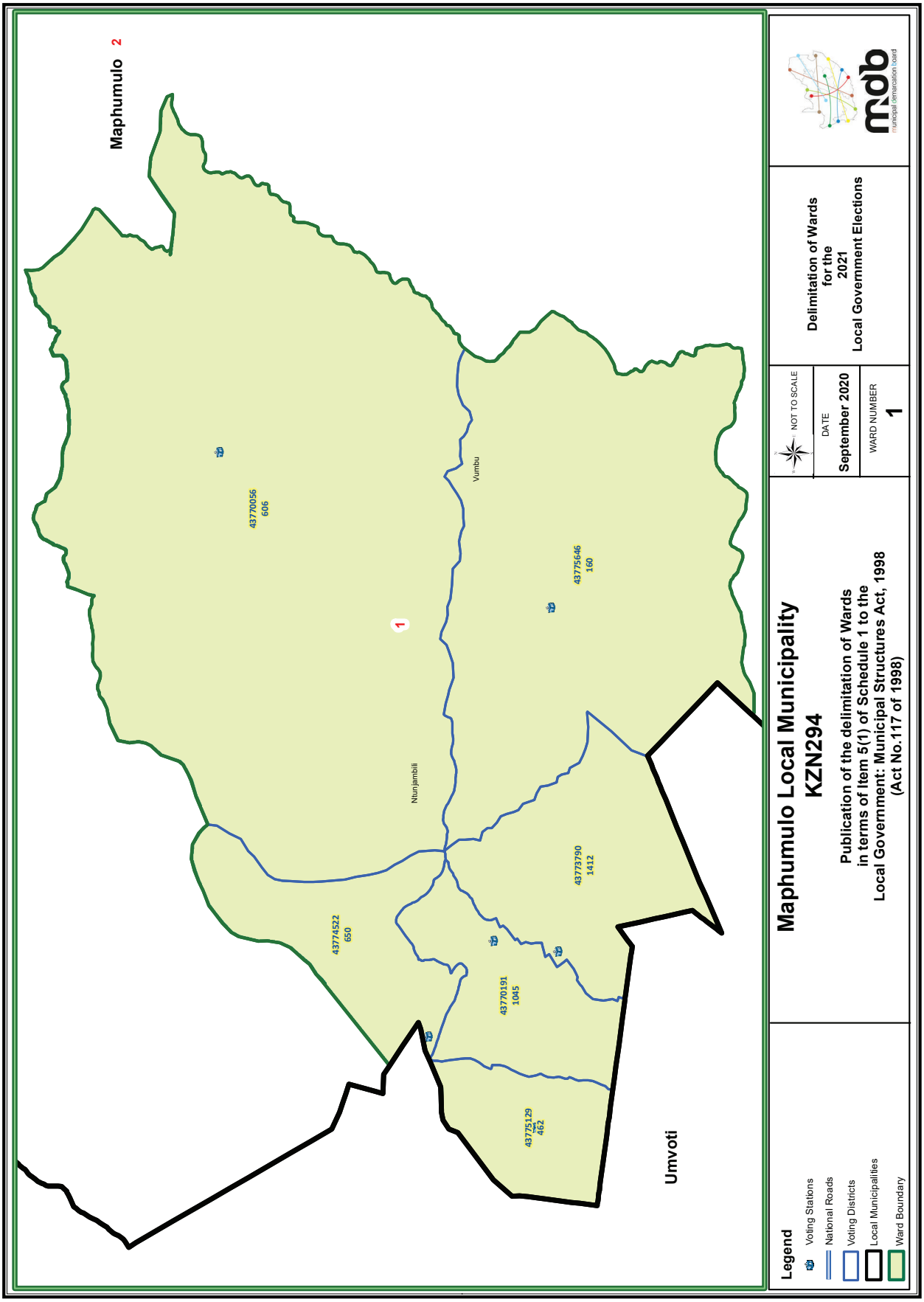
Maphumulo 2
4370056
606
1
Ntunjambili
Vumbu
4775646
160
4773790
1412
4774522
650
4770191
1045
4775129
462
Umvoti
Legend
Voting Stations
National Roads
Voting Districts
Local Municipalities
Ward Boundary
Maphumulo Local Municipality
KZN294
Publication of the delimitation of Wards
in terms of Item 5(1) of Schedule 1 to the
Local Government: Municipal Structures Act, 1998
(Act No.117 of 1998)
NOT TO SCALE
DATE
September 2020
WARD NUMBER
1
Delimitation of Wards
for the
2021
Local Government Elections
mdb
municipal demarcation board

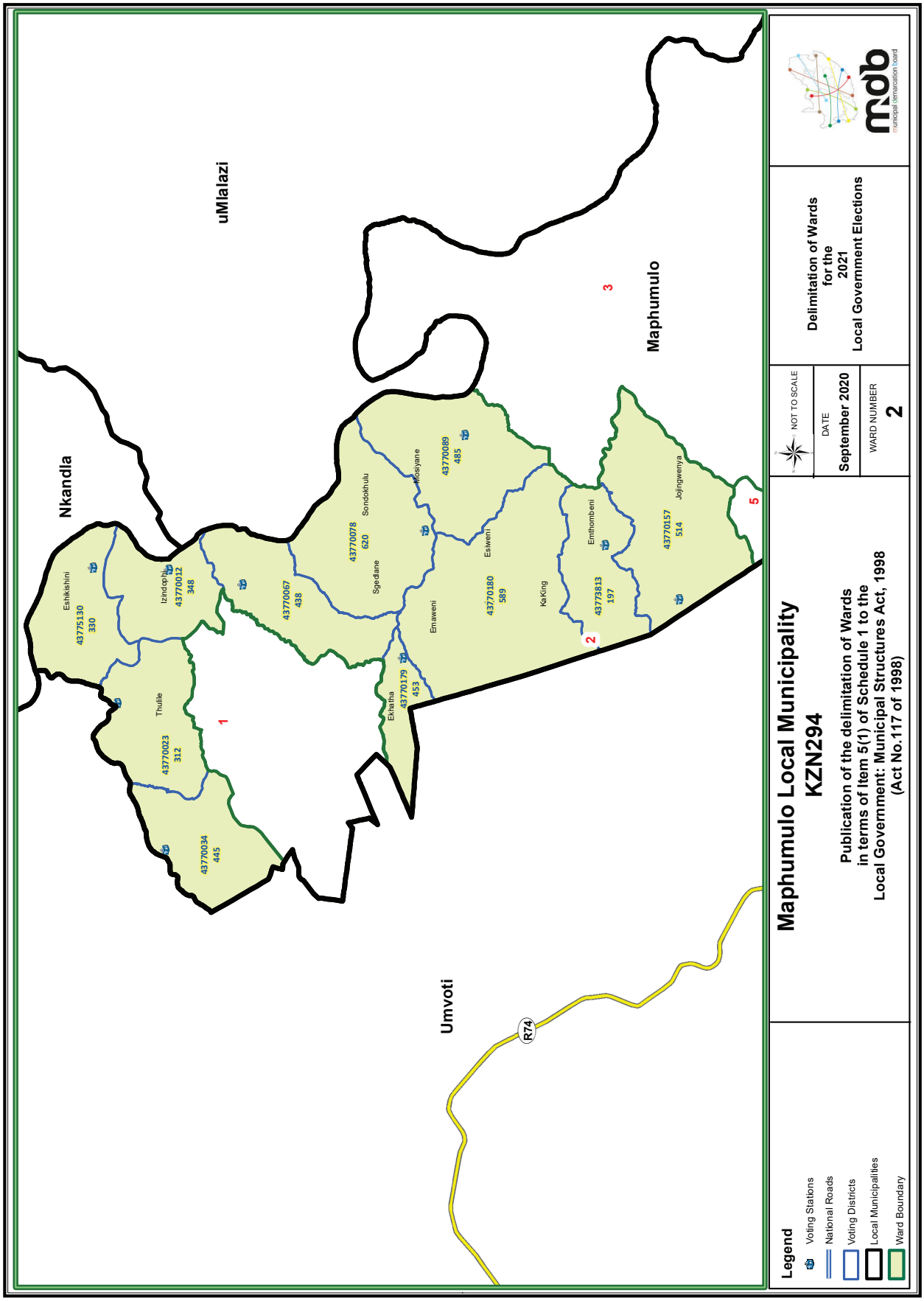

Legend

- Voting Stations
- National Roads
- Voting Districts
- Local Municipalities
- Ward Boundary

Maphumulo Local Municipality
KZN294

Publication of the delimitation of Wards in terms of Item 5(1) of Schedule 1 to the Local Government: Municipal Structures Act, 1998 (Act No.117 of 1998)

NOT TO SCALE

DATE
September 2020

WARD NUMBER
2

Delimitation of Wards for the 2021 Local Government Elections

mdb municipal demarcation board

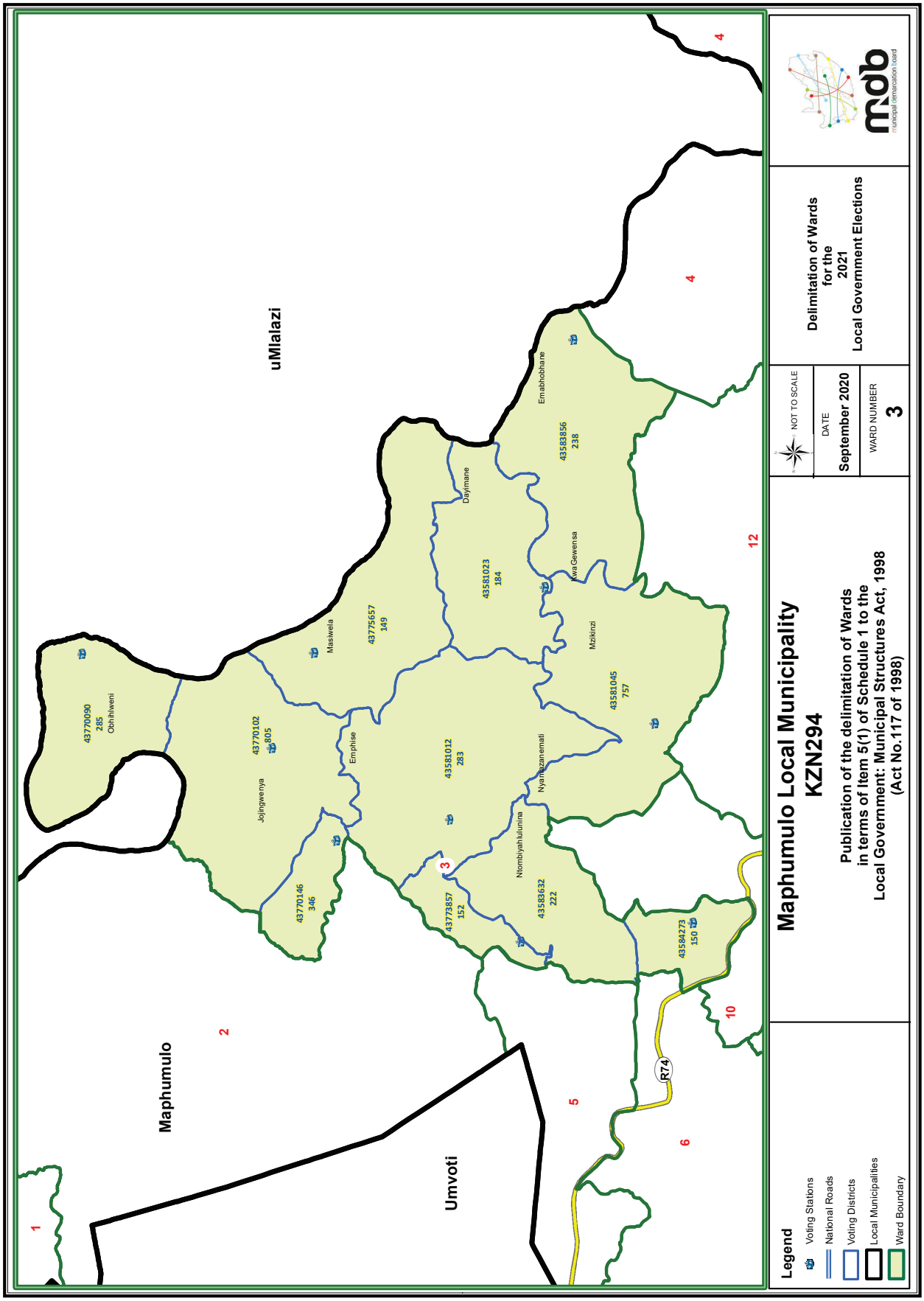
uMlalazi
Maphumulo
Umvoti
43770090
285
Obhihlveni
43770102
805
Jojingwenya
43770146
346
Masiwela
43775657
149
Emphise
43581012
283
43773857
152
Ntombiyahlulunina
43583632
222
Nyamazanemati
43581023
184
Daymane
43583856
238
Emabhobhane
KwaGevensa
Mzikinzi
43581045
757
43584273
150
R74
1
2
3
4
5
6
10
12
Legend
Voting Stations
National Roads
Voting Districts
Local Municipalities
Ward Boundary
Maphumulo Local Municipality
KZN294
Publication of the delimitation of Wards
in terms of Item 5(1) of Schedule 1 to the
Local Government: Municipal Structures Act, 1998
(Act No.117 of 1998)
NOT TO SCALE
DATE
September 2020
WARD NUMBER
3
Delimitation of Wards
for the
2021
Local Government Elections
mdb
municipal demarcation board

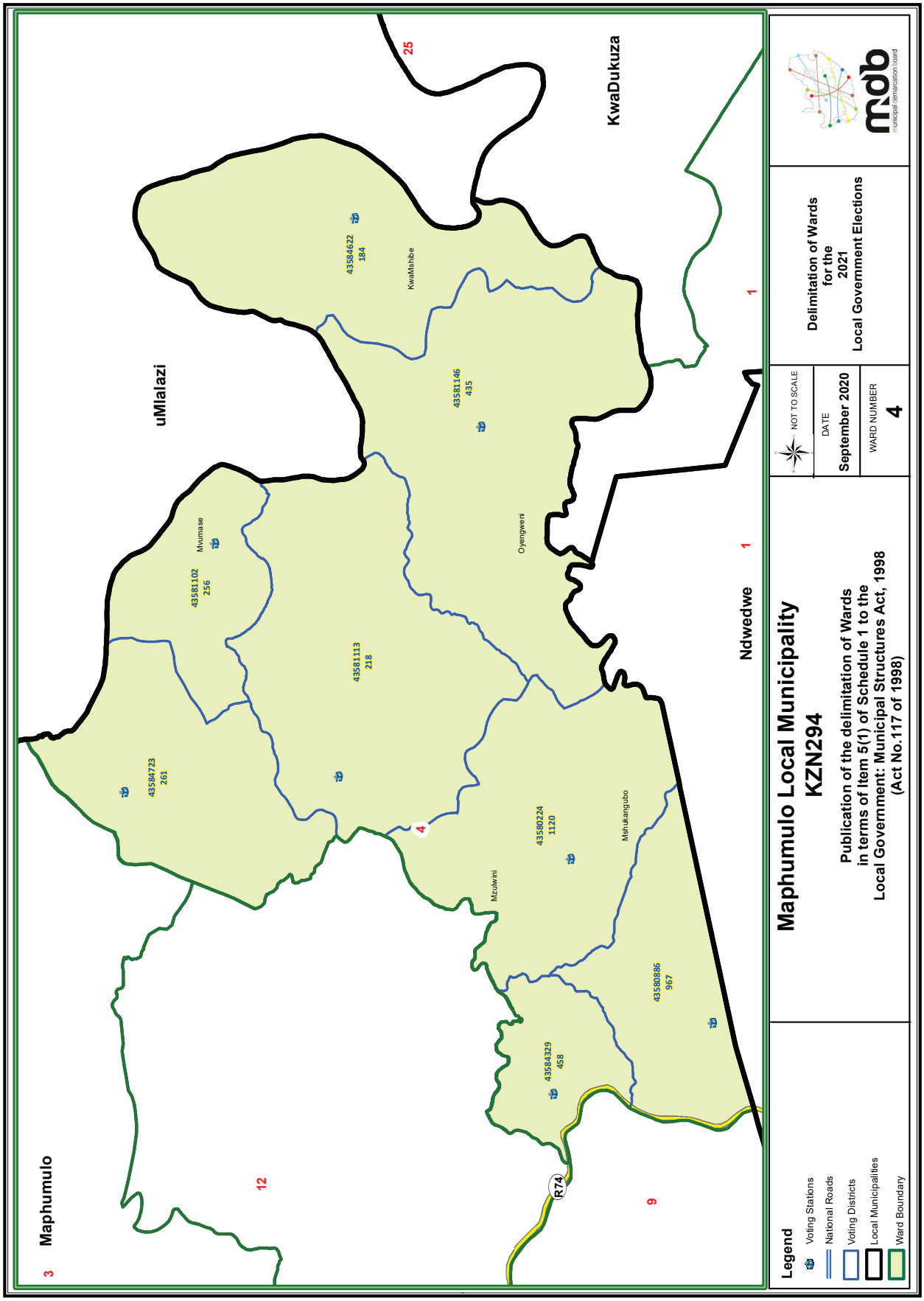
Maphumulo
uMlalazi
KwaDukuza
Ndwedwe
Mvumase
KwaMshibe
Oyengweni
Mzulwini
Mshukangubo
43584723
261
43581102
256
43581113
218
43581146
435
43584622
184
43580224
1120
43584329
458
43580886
967
R74
3
12
4
25
1
1
9
Legend
Voting Stations
National Roads
Voting Districts
Local Municipalities
Ward Boundary
Maphumulo Local Municipality
KZN294
Publication of the delimitation of Wards
in terms of Item 5(1) of Schedule 1 to the
Local Government: Municipal Structures Act, 1998
(Act No.117 of 1998)
NOT TO SCALE
DATE
September 2020
WARD NUMBER
4
Delimitation of Wards
for the
2021
Local Government Elections
mdb
municipal demarcation board

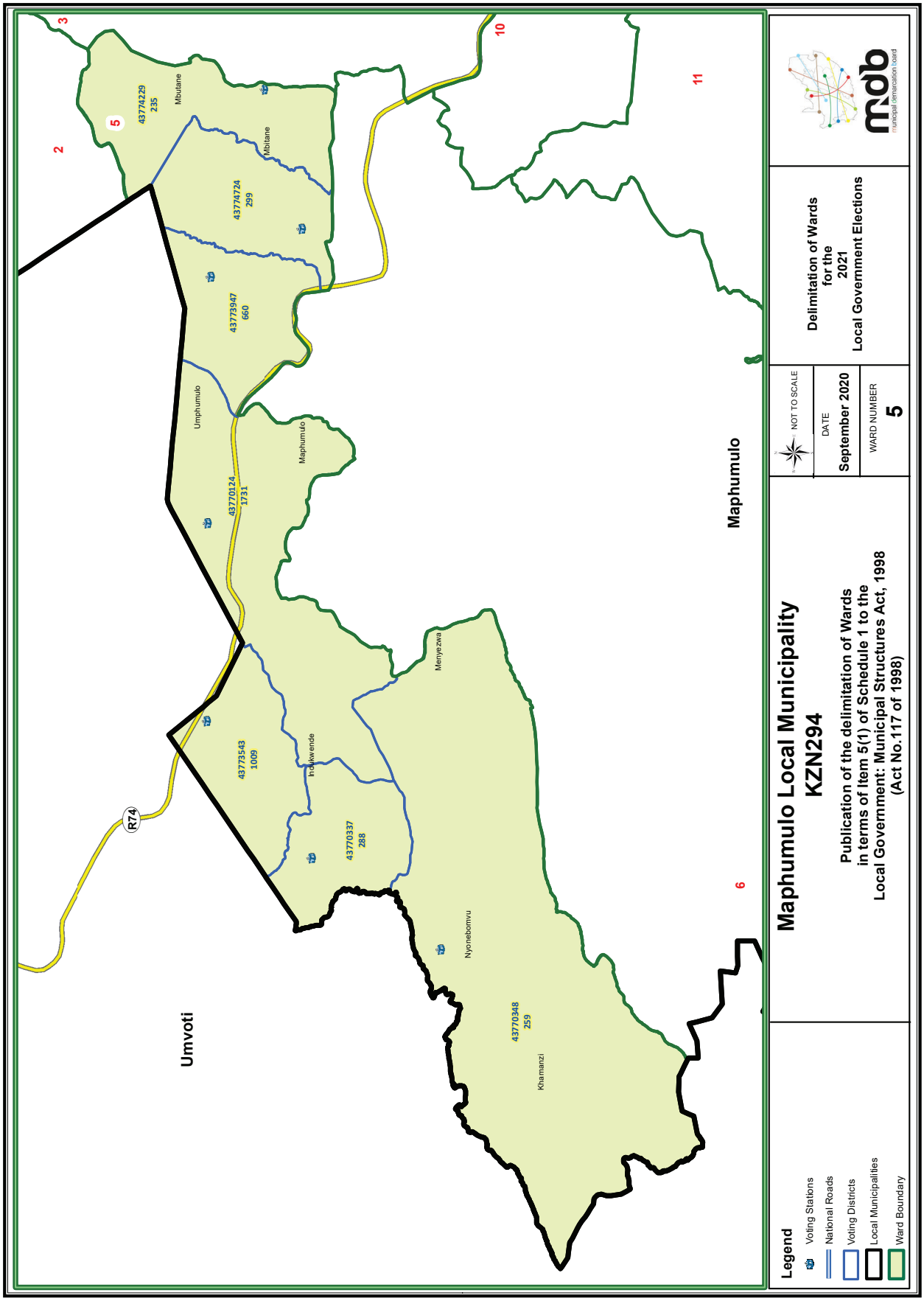
Umvoti
Maphumulo
R74
2
3
5
6
10
11
4374229
235
Mbulane
4374724
299
Mbitane
4773947
660
Umphumulo
4770124
1731
Maphumulo
4773543
1009
Inqolweni
4770337
288
Menyezwa
Nyonebomvu
4770348
259
Khamanzi
Legend
Voting Stations
National Roads
Voting Districts
Local Municipalities
Ward Boundary
Maphumulo Local Municipality
KZN294
Publication of the delimitation of Wards
in terms of Item 5(1) of Schedule 1 to the
Local Government: Municipal Structures Act, 1998
(Act No.117 of 1998)
NOT TO SCALE
DATE
September 2020
WARD NUMBER
5
Delimitation of Wards
for the
2021
Local Government Elections
mdb
municipal demarcation board

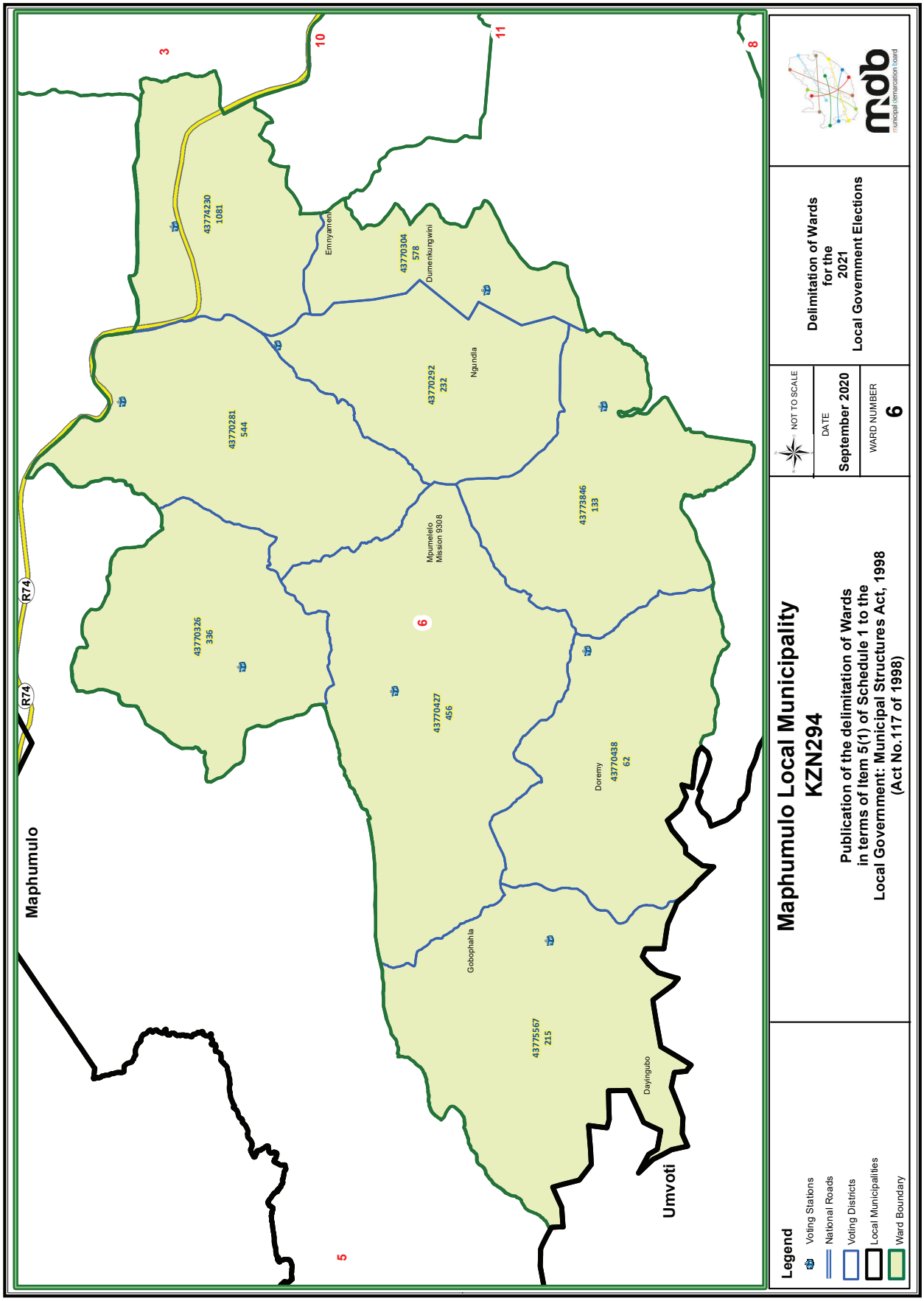
Maphumulo Local Municipality
KZN294
Publication of the delimitation of Wards
in terms of Item 5(1) of Schedule 1 to the
Local Government: Municipal Structures Act, 1998
(Act No.117 of 1998)
Delimitation of Wards
for the
2021
Local Government Elections
NOT TO SCALE
DATE
September 2020
WARD NUMBER
6
mdb
municipal demarcation board
Legend
Voting Stations
National Roads
Voting Districts
Local Municipalities
Ward Boundary
Maphumulo
Umvoti
R74
R74
3
10
11
8
5
6
43774230
1081
Emnyameni
43770304
578
Dumenkungwini
43770281
544
43770292
232
Ngundla
43773846
133
43770326
336
Mpumelelo
Mission 9308
43770427
456
Doreny
43770438
62
Gobophahla
43775567
215
Dayingubo

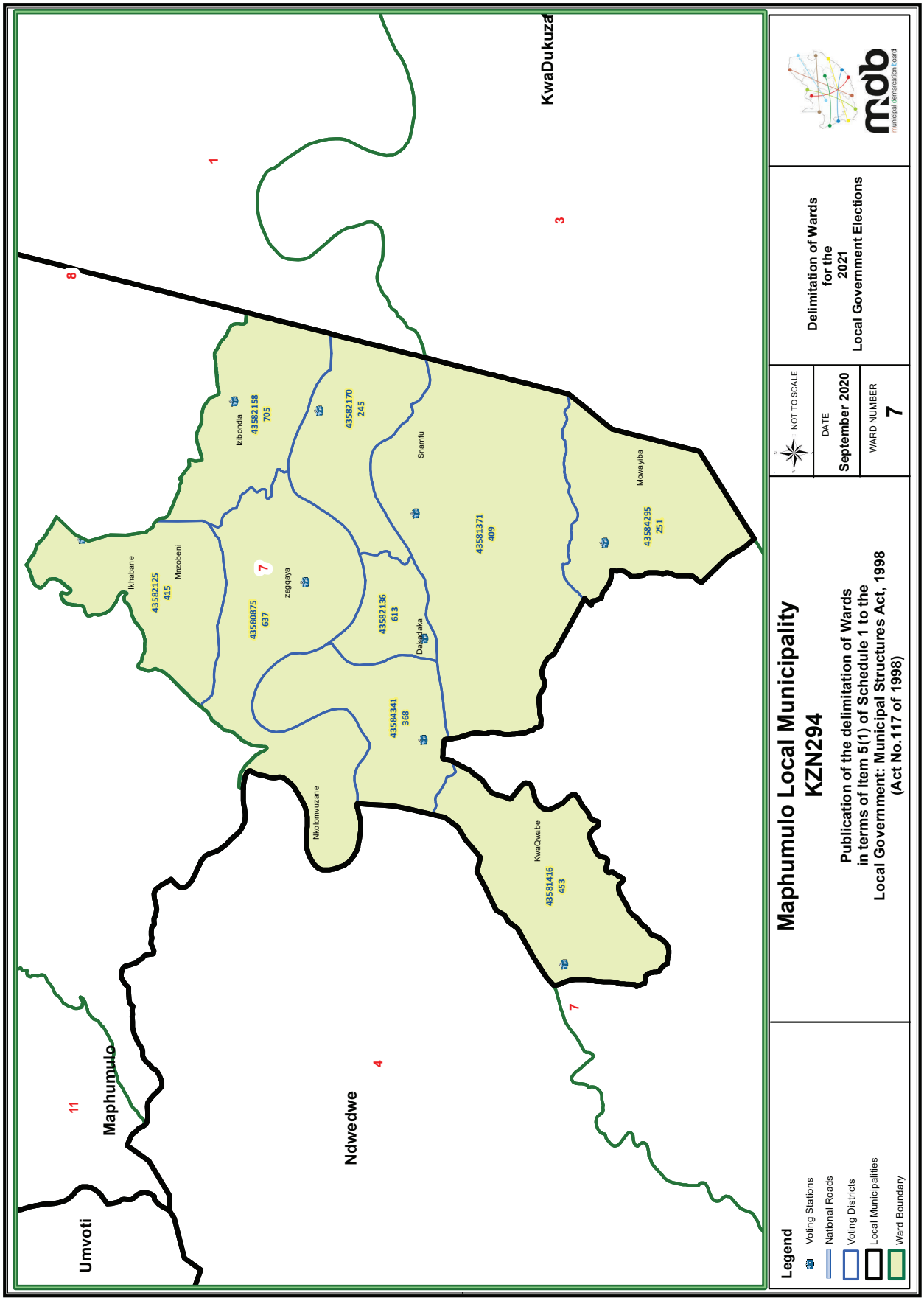
Maphumulo Local Municipality
KZN294
Publication of the delimitation of Wards
in terms of Item 5(1) of Schedule 1 to the
Local Government: Municipal Structures Act, 1998
(Act No.117 of 1998)
Delimitation of Wards
for the
2021
Local Government Elections
NOT TO SCALE
DATE
September 2020
WARD NUMBER
7
mdb
municipal demarcation board
Legend
Voting Stations
National Roads
Voting Districts
Local Municipalities
Ward Boundary
Umvoti
Maphumulo
Ndwedwe
KwaDukuza
11
8
1
4
3
7
7
Ikhabane
43582125
415
Mnzobeni
43580875
637
Izibondla
43582158
705
Izagqaya
43582170
245
Snamfu
43582136
613
Dakadaka
43581371
409
Mowayiba
43584295
251
43584341
368
Nkolomvuzane
KwaQwabe
43581416
453

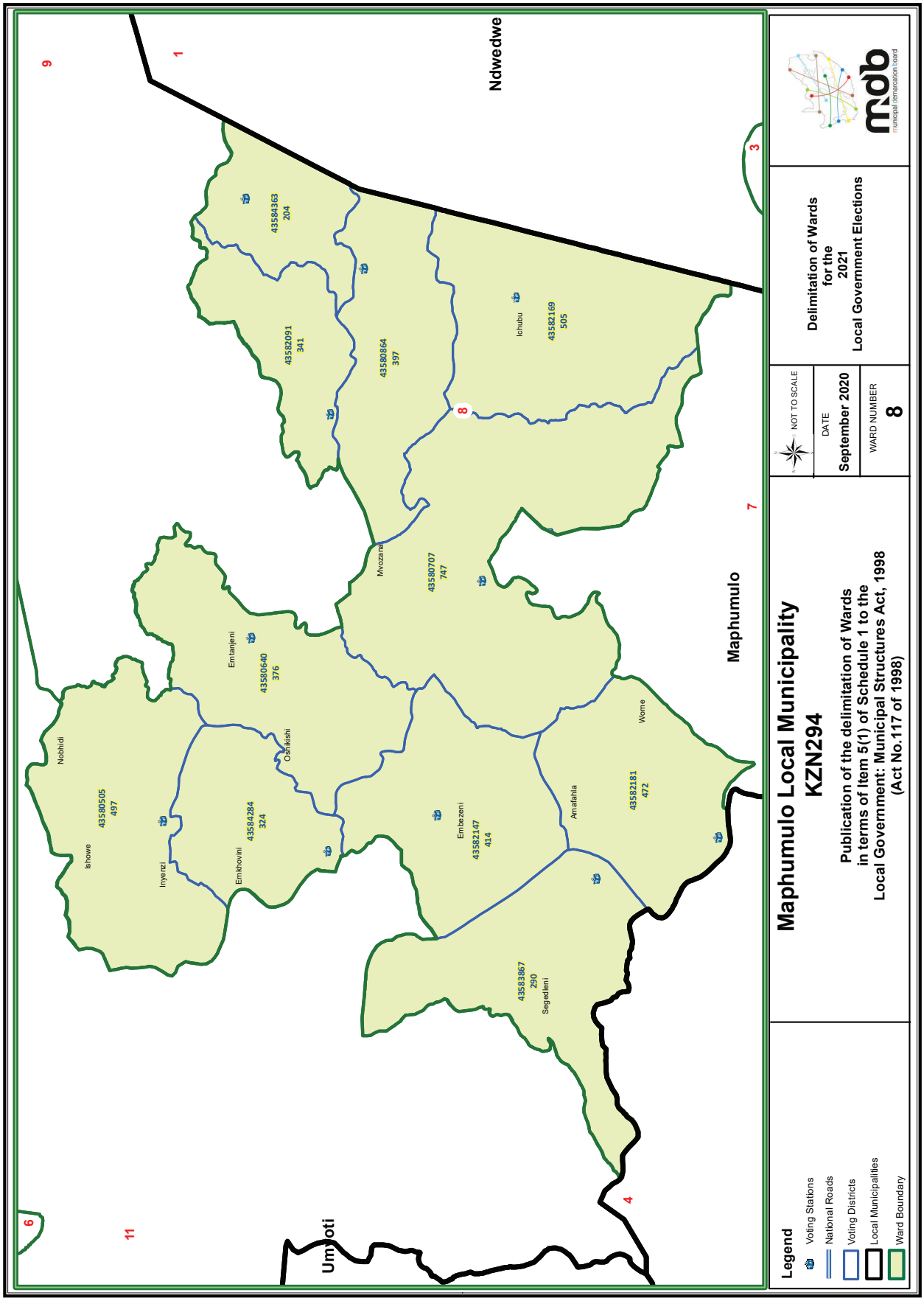
Ndwedwe
Maphumulo
Umzinyathi
1
3
4
6
7
8
9
11
43584363
204
43582091
341
43580864
397
Ichubu
43582169
505
Mvozane
43580707
747
Emtanjeni
43580640
376
Osikishi
Nobhidi
43580505
497
Ishowe
Inyenzi
Emkhovini
43584284
324
Embezeni
43582147
414
Amatshila
Wome
43582181
472
43583867
290
Segedleni
Legend
Voting Stations
National Roads
Voting Districts
Local Municipalities
Ward Boundary
Maphumulo Local Municipality
KZN294
Publication of the delimitation of Wards
in terms of Item 5(1) of Schedule 1 to the
Local Government: Municipal Structures Act, 1998
(Act No.117 of 1998)
NOT TO SCALE
DATE
September 2020
WARD NUMBER
8
Delimitation of Wards
for the
2021
Local Government Elections
mdb
municipal demarcation board

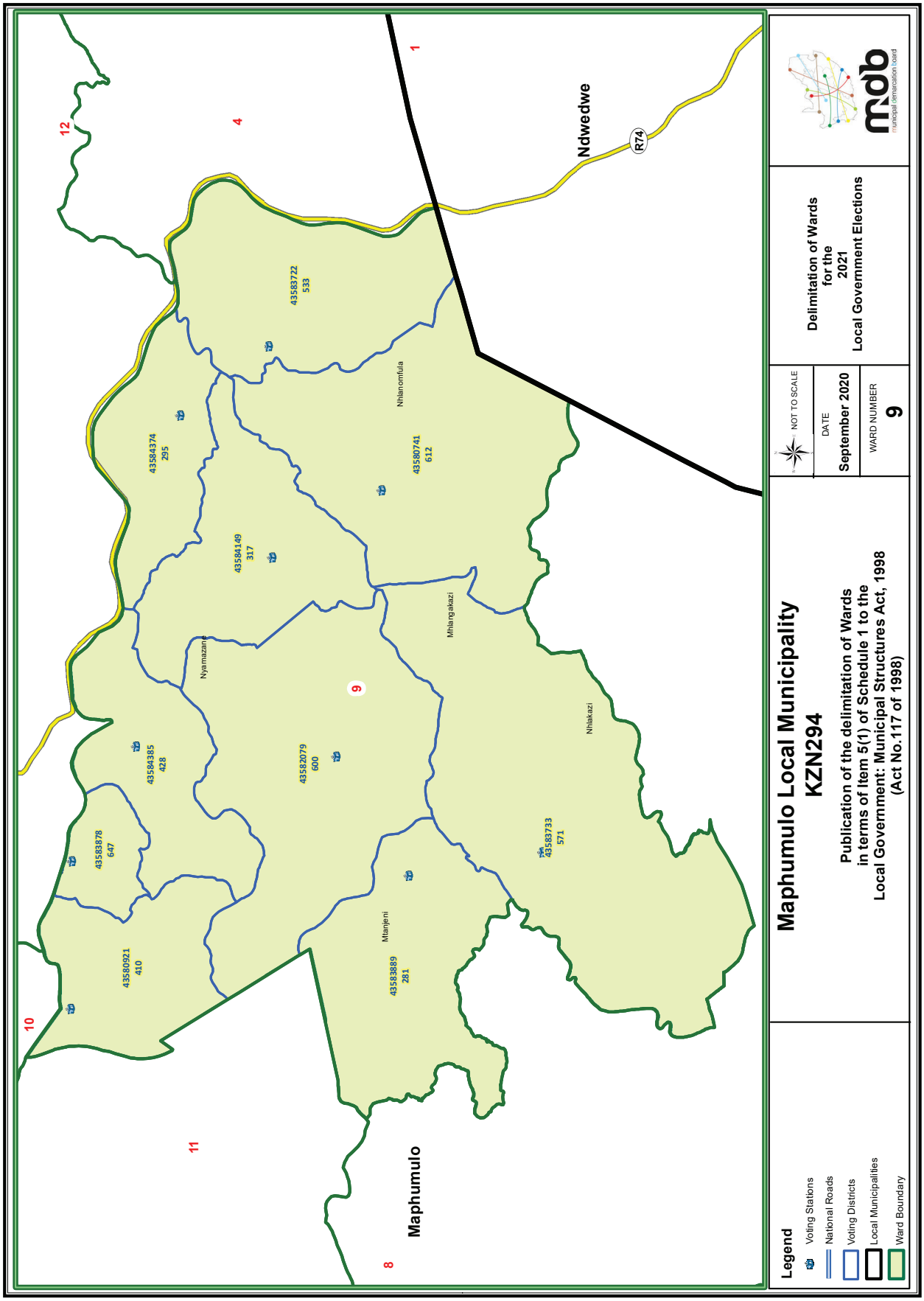
Maphumulo Local Municipality
KZN294
Publication of the delimitation of Wards
in terms of Item 5(1) of Schedule 1 to the
Local Government: Municipal Structures Act, 1998
(Act No.117 of 1998)
NOT TO SCALE
DATE
September 2020
WARD NUMBER
9
Delimitation of Wards
for the
2021
Local Government Elections
municipal demarcation board
Legend
Voting Stations
National Roads
Voting Districts
Local Municipalities
Ward Boundary
Maphumulo
Ndwedwe
R74
Nyamazane
Mhlangakazi
Nhlanomfula
Mlanjeni
Nhlakazi
43584374
295
43584149
317
43580741
612
43584385
428
43582079
600
43583878
647
43580921
410
43583889
281
43583733
571
1
4
8
9
10
11
12

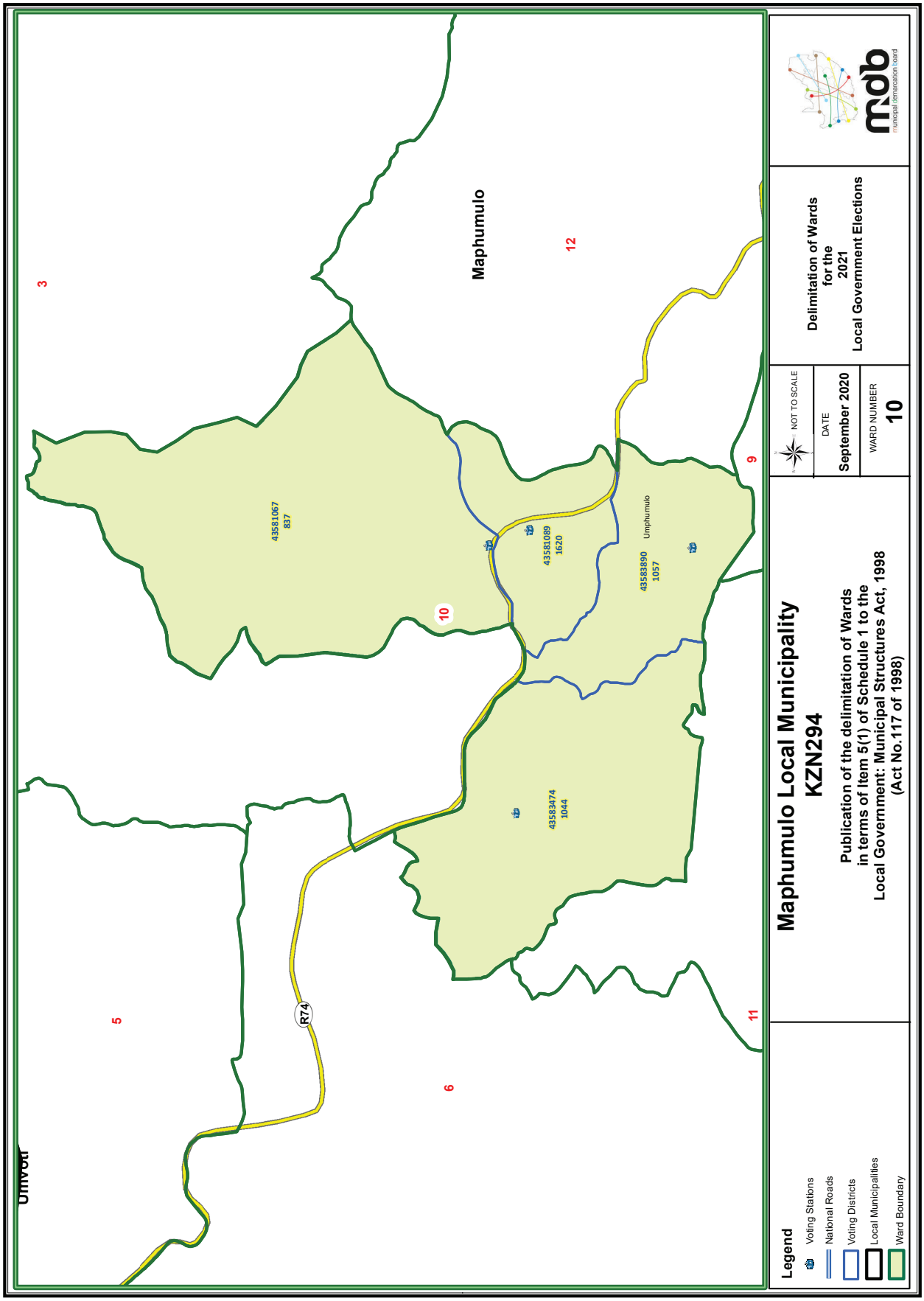
Umvoti
Maphumulo
3
5
6
9
10
11
12
R74
43581067
837
43581089
1620
43583890
1057
Umphumulo
43583474
1044
Legend
Voting Stations
National Roads
Voting Districts
Local Municipalities
Ward Boundary
Maphumulo Local Municipality
KZN294
Publication of the delimitation of Wards
in terms of Item 5(1) of Schedule 1 to the
Local Government: Municipal Structures Act, 1998
(Act No.117 of 1998)
NOT TO SCALE
DATE
September 2020
WARD NUMBER
10
Delimitation of Wards
for the
2021
Local Government Elections
mdb
municipal demarcation board

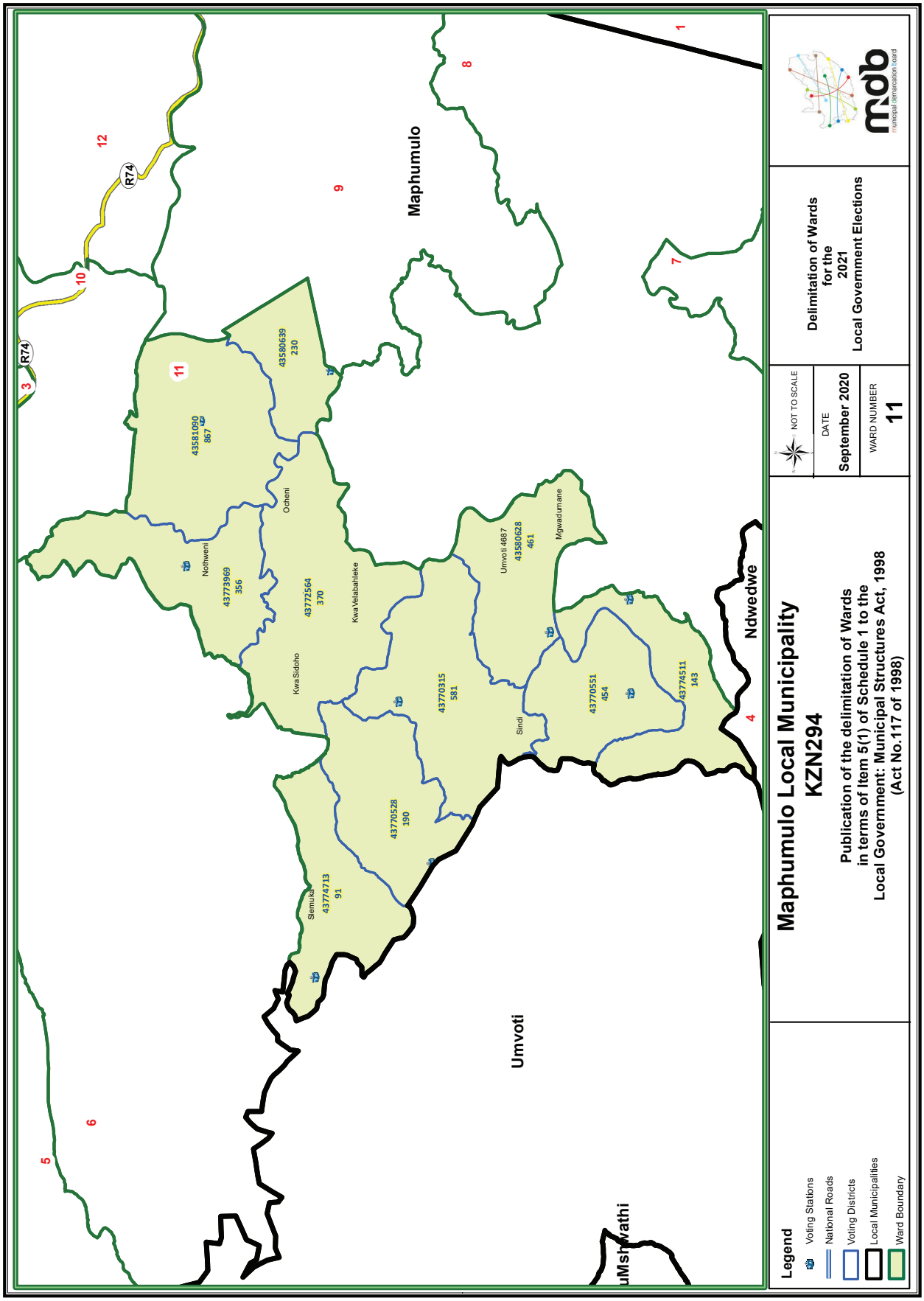
Maphumulo Local Municipality
KZN294
Publication of the delimitation of Wards
in terms of Item 5(1) of Schedule 1 to the
Local Government: Municipal Structures Act, 1998
(Act No.117 of 1998)
NOT TO SCALE
DATE
September 2020
WARD NUMBER
11
Delimitation of Wards
for the
2021
Local Government Elections
mdb
municipal demarcation board
Legend
Voting Stations
National Roads
Voting Districts
Local Municipalities
Ward Boundary
Maphumulo
Umvoti
Ndwedwe
uMshwathi
R74
R74
1
2
3
4
5
6
7
8
9
10
11
12
43581090
867
43580639
230
Nothweni
43773969
356
Ocheni
43772564
370
KwaVelabahleke
KwaSidoho
Umvoti 4687
43580628
461
Mgwadumane
43770315
581
Sindi
43770551
454
43774511
143
43770528
190
Semuka
43774713
91

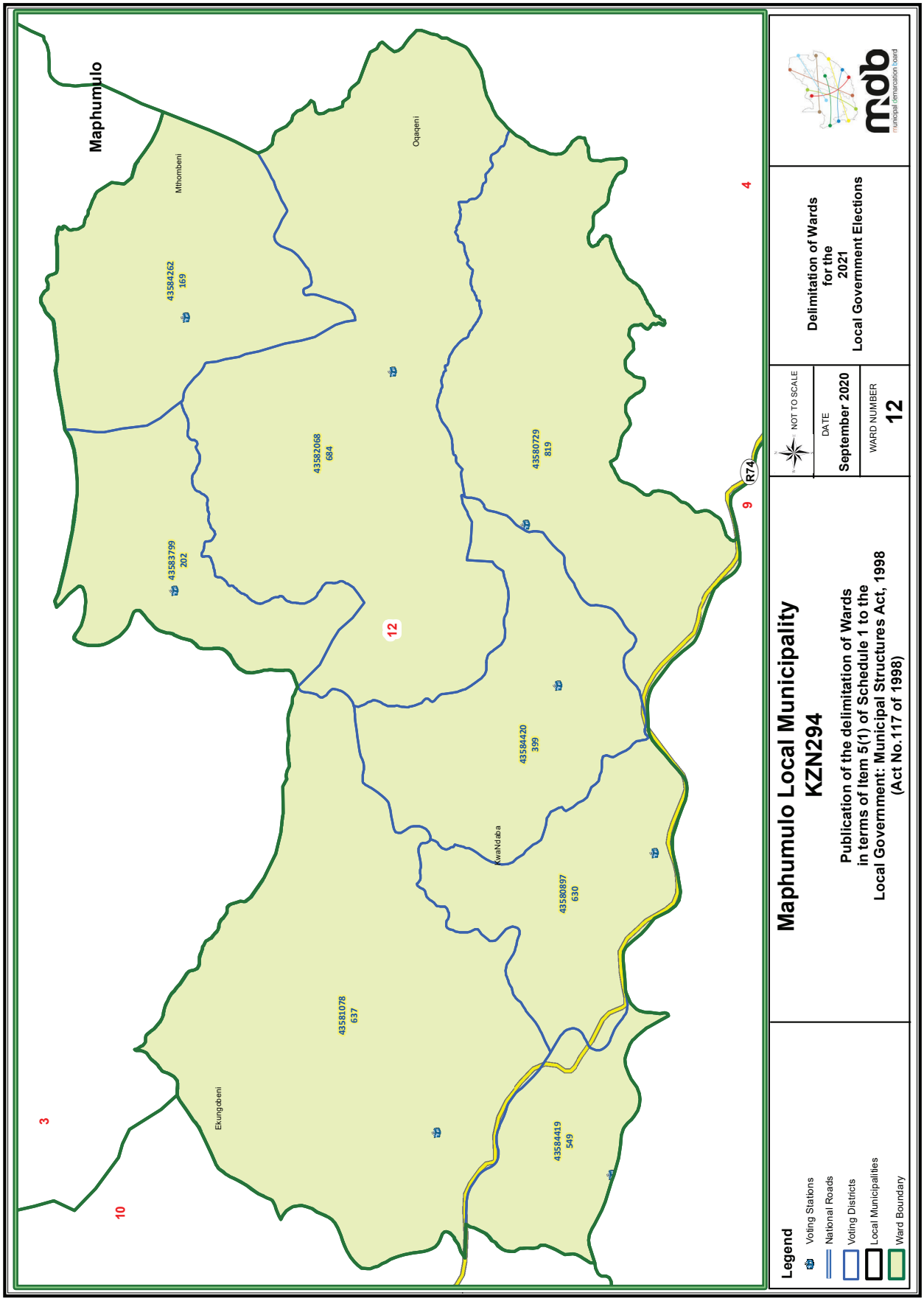
Maphumulo
Mthombeni
Oqaqeni
Ekungcbeni
KwaNdaba
43584262
169
43583799
202
43582068
684
43580729
819
43584420
399
43580897
630
43581078
637
43584419
549
12
3
10
4
9
R74
Legend
Voting Stations
National Roads
Voting Districts
Local Municipalities
Ward Boundary
Maphumulo Local Municipality
KZN294
Publication of the delimitation of Wards
in terms of Item 5(1) of Schedule 1 to the
Local Government: Municipal Structures Act, 1998
(Act No.117 of 1998)
NOT TO SCALE
DATE
September 2020
WARD NUMBER
12
Delimitation of Wards
for the
2021
Local Government Elections
mdb
municipal demarcation board

FORM MDB5

WARD DELIMITATION

OBJECTION IN TERMS OF ITEM 5(2) OF SCHEDULE 1 TO THE LOCAL GOVERNMENT: MUNICIPAL STRUCTURES ACT, 1998

Name of municipality
…….

Municipal Code …….

Name of aggrieved person/institution:
…….

Contact Person:
…….

Address: ……
…….

Tel.: …… Cell Number: ……..

Email Address:
…….

PLEASE USE ADDITIONAL PAGE SHOULD THE ALTERNATIVE PROPOSALS BE MORE THAN THE FOLLOWING SPACE AVAILABLE.

I request the Municipal Demarcation Board to consider the following alternative proposals.

Ward Number	The ward comprises of the following voting districts (i.e.Provide the number of voters in brackets, e.g. VD1123453 (1500) + VD3456780 (2500) = 4000)	Motivation

I confirm that

- Each cluster of voting districts for a contiguous ward;
- The number of voters in each ward fall within the minimum and maximum norms allowed per ward;
- The proposed ward boundaries comply, in general, with the criteria.

_____

SIGNATURE

_____

NAME AND SURNAME

_____

DATE

PROVINCIAL NOTICE 99 OF 2020

INVITATION FOR NOMINATIONS TO FILL VACANCIES ON THE BOARD OF THE KWAZULU-NATAL LIQUOR AUTHORITY

By virtue of the powers vested in me as the Member of the KwaZulu-Natal Provincial Executive Council responsible for Economic Development, Tourism and Environmental Affairs, and in terms of section 8(2) and (5) of the KwaZulu-Natal Liquor Authority Act, 2010 (Act No. 6 of 2010), I hereby declare that there are vacancies on the Board of Directors of the KwaZulu-Natal Liquor Authority, and invite interested parties within the Province to nominate candidates for appointment to the Board.

To qualify for nomination, person(s) must be fit and proper, and must–

(a) have appropriate knowledge or experience in organised constituencies within the business industry;

(b) meet the requirements contemplated in the King IV Report on Corporate Governance; and

(c) possess the following skills and expertise:

(i) Legal skills, experience and/or qualifications; Advocate or Attorney will be given preference

(ii) Financial skills, experience and/or qualifications;

(iii) Liquor industry and experience or qualifications;

(iv) Corporate or governance experience and/or qualifications;

(v) knowledge and experience in the field of welfare, socioeconomic development. social services or health and or qualification

Nominations must be in writing and accompanied by a signed Nomination Letter from the Nominator and Acceptance Letter from the Nominee/Candidate, in addition to which the Candidate must submit–

(a) a detailed *Curriculum Vitae* (CV) indicating the relevant field contemplated in paragraph (c) above;

(c) certified copies of qualifications and Identity Document; and

(d) supporting information and contact details of at least two References.

All nominations must be marked ***Board Appointment for the KwaZulu-Natal Liquor Authority*** and addressed to the Head of Department, 270 Jabu Ndlovu Street, Pietermaritzburg, 3201 or Private Bag X9152, Pietermaritzburg, 3200 or sent via email to Board.applications@kznedtea.gov.za under the same heading.

Closing date for nominations is 16:00 on 16 October 2020.

MS N DUBE-NCUBE, MPL
Member of Executive Council of the Province of KwaZulu-Natal
responsible for economic development and tourism

INVITATION FOR NOMINATIONS TO FILL VACANCIES ON THE BOARD OF THE KWAZULU-NATAL TRADE AND INVESTMENT AGENCY

By virtue of the powers vested in me as the Member of the KwaZulu-Natal Provincial Executive Council responsible for Economic Development, Tourism and Environmental Affairs, and in terms of section 5(2) and (3) of the KwaZulu-Natal Trade and Investment Agency Act, 2010 (Act No. 5 of 2010), I hereby declare that there are vacancies on the Board of Directors of the KwaZulu-Natal Trade and Investment Agency, and invite interested parties within the Province to nominate candidates for appointment to the Board.

To qualify for nomination, person(s) must be fit and proper, and must–

(a) have appropriate knowledge or experience in organised constituencies within the Business Industry;

(b) meet the requirements contemplated in the King IV Report on Corporate Governance; and

(c) possess one or more of the following skills, experience and qualifications:

(i) Local government experience and qualifications;

(ii) Labour market experience and qualifications;

(iii) Investment and export experience and qualifications;

(iv) Financial skills, experience and qualifications;

(v) Human resource experience and qualifications;

(vi) Community development skills and experience;

(vii) Planning or development skills and experience; and

(viii) Corporate governance experience and qualifications.

Nominations must be in writing and accompanied by a signed Nomination Letter from the Nominator and an Acceptance Letter from the Nominee/Candidate, in addition to which the Candidate must submit–

(a) a detailed *Curriculum Vitae* (CV) indicating the relevant field contemplated in paragraph (c) above;

(b) certified copies of qualifications and Identity Document; and

(c) supporting information and contact details of at least three References.

All nominations must be marked ***Nomination to the Board of the KwaZulu-Natal Trade and Investment Agency*** and addressed to the Head of Department, 270 Jabu Ndlovu Street, Pietermaritzburg, 3201 or Private Bag X9152, Pietermaritzburg, 3200 or sent via email to Board.applications@kznedtea.gov.za under the same heading.

Closing date for nominations is 16:00 on 16 October 2020.

MS N DUBE-NCUBE, MPL
Member of Executive Council of the Province of KwaZulu-Natal
Responsible for economic development and tourism

INVITATION TO NOMINATE CANDIDATES FOR APPOINTMENT TO MOSES KOTANE INSTITUTE BOARD

The MEC of Economic Development, Tourism and Environmental Affairs, the Honourable Ms. N Dube-Ncube invites interested parties to submit nominations for the appointment of suitable individuals to the Board of Directors of the Moses Kotane Institute, a Non-Profit Company, wholly owned by the Provincial Government of KwaZulu-Natal. Its purpose is to contribute towards sustainable economic development by conducting world-class economic research, leading innovation and technology and oceans economy in the Province of KwaZulu-Natal.

To qualify for nomination, person(s) must be fit and proper and must–

(a) not be disqualified from being a director of a company and must meet the requirements of independence allowing for appointment to the Audit Committee of a company, as contemplated in section 94 of the Companies Act, 2008;

(b) meet the requirements for independence contemplated in the King III and King IV reports on Corporate Governance; and

(c) possess one or more of the following skills, experience and qualifications:

(i) Local government experience and qualifications;

(ii) ICT skills, experience and qualifications;

(iii) Human resource experience and qualifications,

(iv) Financial, Commerce and business management skills, experience and qualifications; and

(v) Research on Bio, Maritime, economic and law skills, experience and qualifications.

Nominations must be in writing and accompanied by signed nomination letter from the nominator and acceptance letter from the nominee/candidate, in addition to which the candidate must submit–

(a) a detailed *Curriculum Vitae* (CV) indicating the relevant field contemplated in paragraph (c) above;

(b) certified copies of qualifications and Identity Document; and

(c) supporting information and contact details of a least three references.

All nominations must be marked **Nomination to the Board of Moses Kotane Institute (MKI)** and addressed to the Office of the Head of Department, 270 Jabu Ndlovu Street, Pietermaritzburg, 3201 or Private Bag X 9152, Pietermaritzburg, 3200 or send via email to **Board.Applications@kznedtea.gov.za** under the same heading.

Closing dated for nominations is 16:00 on 16 October 2020.

MS N DUBE-NCUBE, MPL
Member of Executive Council of the Province of KwaZulu-Natal
Responsible for economic development and tourism

This gazette is also available free online at www.gpwonline.co.za

Printed by and obtainable from the Government Printer, Bosman Street, Private Bag X85, Pretoria, 0001.
Contact Centre Tel: 012-748 6200. eMail: info.egazette@gpw.gov.za
Publications: Tel: (012) 748 6053, 748 6061, 748 6065

This gazette is also available free online at **www.gpwonline.co.za**