



KWAZULU-NATAL PROVINCE
KWAZULU-NATAL PROVINSIE
ISIFUNDAZWE SAKWAZULU-NATALI

Provincial Gazette • Provinsiale Koerant • Igazethi Yesifundazwe

(Registered at the post office as a newspaper) • (As 'n nuusblad by die poskantoor geregistreer)
(Irejistiwee njengephephandaba eposihhovisi)

PIETERMARITZBURG

Vol. 14

26 NOVEMBER 2020
26 NOVEMBER 2020
26 KULWEZI 2020

No. 2240

PART 1 OF 2

We all have the power to prevent AIDS



**AIDS
HELPLINE**

0800 012 322

DEPARTMENT OF HEALTH

Prevention is the cure

N.B. The Government Printing Works will not be held responsible for the quality of "Hard Copies" or "Electronic Files" submitted for publication purposes

ISSN 1994-4558



9 771994 455008

02240



IMPORTANT NOTICE OF OFFICE RELOCATION**government
printing**Department:
Government Printing Works
REPUBLIC OF SOUTH AFRICAPrivate Bag X85, PRETORIA, 0001 149 Bosman Street, PRETORIA
Tel: 012 748 6197, Website: www.gpwonline.co.za**URGENT NOTICE TO OUR VALUED CUSTOMERS: PUBLICATIONS
OFFICE'S RELOCATION HAS BEEN TEMPORARILY SUSPENDED.**

Please be advised that the GPW Publications office will no longer move to 88 Visagie Street as indicated in the previous notices.

The move has been suspended due to the fact that the new building in 88 Visagie Street is not ready for occupation yet.

We will later on issue another notice informing you of the new date of relocation.

We are doing everything possible to ensure that our service to you is not disrupted.

As things stand, we will continue providing you with our normal service from the current location at 196 Paul Kruger Street, Masada building.

Customers who seek further information and or have any questions or concerns are free to contact us through telephone 012 748 6066 or email Ms Maureen Toka at Maureen.Toka@gpw.gov.za or cell phone at 082 859 4910.

Please note that you will still be able to download gazettes free of charge from our website www.gpwonline.co.za.

We apologise for any inconvenience this might have caused.

Issued by GPW Communications

IMPORTANT NOTICE:

THE GOVERNMENT PRINTING WORKS WILL NOT BE HELD RESPONSIBLE FOR ANY ERRORS THAT MIGHT OCCUR DUE TO THE SUBMISSION OF INCOMPLETE / INCORRECT / ILLEGIBLE COPY.

No FUTURE QUERIES WILL BE HANDLED IN CONNECTION WITH THE ABOVE.

CONTENTS

		<i>Gazette</i>	<i>Page</i>
		<i>No.</i>	<i>No.</i>
GENERAL NOTICES • ALGEMENE KENNISGEWINGS			
30	KwaZulu-Natal Gaming and Betting Act, 2010 (Act No. 8 of 2010): Notice of applications received	2240	14
30	KwaZulu-Natal Dobbelay en Weddery, 2010 (Wet No. 8 van 2010): Kennisgewing van aansoeke ontvang....	2240	17
PROVINCIAL NOTICES • PROVINSIALE KENNISGEWINGS			
141	The South African Schools' Act: The Resource Targeting List 2021/2022.....	2240	23
142	Local Government: Municipal Structures Act (117/1998): Notice in terms of section 16(3)(c) of the Act: Kwadukuza Municipality	2240	98
143	KwaZulu-Natal Health Act, 2009 (Act No. 1 of 2009): Notice of Naming of New Regional Hospital: Dr Pixley Ka Isaka Seme Memorial Hospital	2240	99
144	KwaZulu-Natal Health Act, 2009 (Act No. 1 of 2009): Notice of Name Change of Turton Community Health Centre to Mfundo Arnold Community Health Centre	2240	100
32	Road Carrier Permits: KwaZulu-Natal	2240	101



government
printing

Department:
Government Printing Works
REPUBLIC OF SOUTH AFRICA

HIGH ALERT: SCAM WARNING!!!

TO ALL SUPPLIERS AND SERVICE PROVIDERS OF THE GOVERNMENT PRINTING WORKS

It has come to the attention of the *GOVERNMENT PRINTING WORKS* that there are certain unscrupulous companies and individuals who are defrauding unsuspecting businesses disguised as representatives of the *Government Printing Works (GPW)*.

The scam involves the fraudsters using the letterhead of *GPW* to send out fake tender bids to companies and requests to supply equipment and goods.

Although the contact person's name on the letter may be of an existing official, the contact details on the letter are not the same as the *Government Printing Works*. When searching on the Internet for the address of the company that has sent the fake tender document, the address does not exist.

The banking details are in a private name and not company name. Government will never ask you to deposit any funds for any business transaction. *GPW* has alerted the relevant law enforcement authorities to investigate this scam to protect legitimate businesses as well as the name of the organisation.

Example of e-mails these fraudsters are using:

PROCUREMENT@GPW-GOV.ORG

Should you suspect that you are a victim of a scam, you must urgently contact the police and inform the *GPW*.

GPW has an official email with the domain as @gpw.gov.za

Government e-mails DO NOT have org in their e-mail addresses. All of these fraudsters also use the same or very similar telephone numbers. Although such number with an area code 012 looks like a landline, it is not fixed to any property.

GPW will never send you an e-mail asking you to supply equipment and goods without a purchase/order number. *GPW* does not procure goods for another level of Government. The organisation will not be liable for actions that result in companies or individuals being resultant victims of such a scam.

Government Printing Works gives businesses the opportunity to supply goods and services through RFQ / Tendering process. In order to be eligible to bid to provide goods and services, suppliers must be registered on the National Treasury's Central Supplier Database (CSD). To be registered, they must meet all current legislative requirements (e.g. have a valid tax clearance certificate and be in good standing with the South African Revenue Services - SARS).

The tender process is managed through the Supply Chain Management (SCM) system of the department. SCM is highly regulated to minimise the risk of fraud, and to meet objectives which include value for money, open and effective competition, equitability, accountability, fair dealing, transparency and an ethical approach. Relevant legislation, regulations, policies, guidelines and instructions can be found on the tender's website.

Fake Tenders

National Treasury's CSD has launched the Government Order Scam campaign to combat fraudulent requests for quotes (RFQs). Such fraudulent requests have resulted in innocent companies losing money. We work hard at preventing and fighting fraud, but criminal activity is always a risk.

How tender scams work

There are many types of tender scams. Here are some of the more frequent scenarios:

Fraudsters use what appears to be government department stationery with fictitious logos and contact details to send a fake RFQ to a company to invite it to urgently supply goods. Shortly after the company has submitted its quote, it receives notification that it has won the tender. The company delivers the goods to someone who poses as an official or at a fake site. The Department has no idea of this transaction made in its name. The company is then never paid and suffers a loss.

OR

Fraudsters use what appears to be government department stationery with fictitious logos and contact details to send a fake RFQ to Company A to invite it to urgently supply goods. Typically, the tender specification is so unique that only Company B (a fictitious company created by the fraudster) can supply the goods in question.

Shortly after Company A has submitted its quote it receives notification that it has won the tender. Company A orders the goods and pays a deposit to the fictitious Company B. Once Company B receives the money, it disappears. Company A's money is stolen in the process.

Protect yourself from being scammed

- If you are registered on the supplier databases and you receive a request to tender or quote that seems to be from a government department, contact the department to confirm that the request is legitimate. Do not use the contact details on the tender document as these might be fraudulent.
- Compare tender details with those that appear in the Tender Bulletin, available online at www.gpwonline.co.za
- Make sure you familiarise yourself with how government procures goods and services. Visit the tender website for more information on how to tender.
- If you are uncomfortable about the request received, consider visiting the government department and/or the place of delivery and/or the service provider from whom you will be sourcing the goods.
- In the unlikely event that you are asked for a deposit to make a bid, contact the SCM unit of the department in question to ask whether this is in fact correct.

Any incidents of corruption, fraud, theft and misuse of government property in the *Government Printing Works* can be reported to:

Supply Chain Management: Ms. Anna Marie Du Toit, Tel. (012) 748 6292.
Email: Annamarie.DuToit@gpw.gov.za

Marketing and Stakeholder Relations: Ms Bonakele Mbhele, at Tel. (012) 748 6193.
Email: Bonakele.Mbhele@gpw.gov.za

Security Services: Mr Daniel Legoabe, at tel. (012) 748 6176.
Email: Daniel.Legoabe@gpw.gov.za

Closing times for **ORDINARY WEEKLY** **2020** **KWAZULU-NATAL PROVINCIAL GAZETTE**

The closing time is 15:00 sharp on the following days:

- **23 December 2019**, Monday for the issue of Thursday **02 January 2020**
- **02 January**, Thursday for the issue of Thursday **09 January 2020**
- **09 January**, Thursday for the issue of Thursday **16 January 2020**
- **16 January**, Thursday for the issue of Thursday **23 January 2020**
- **23 January**, Thursday for the issue of Thursday **30 January 2020**
- **30 January**, Thursday for the issue of Thursday **06 February 2020**
- **06 February**, Thursday for the issue of Thursday **13 February 2020**
- **13 February**, Thursday for the issue of Thursday **20 February 2020**
- **20 February**, Thursday for the issue of Thursday **27 February 2020**
- **27 February**, Thursday for the issue of Thursday **05 March 2020**
- **05 March**, Thursday for the issue of Thursday **12 March 2020**
- **12 March**, Thursday for the issue of Thursday **19 March 2020**
- **19 March**, Thursday for the issue of Thursday **26 March 2020**
- **26 March**, Thursday for the issue of Thursday **02 April 2020**
- **02 April**, Thursday for the issue of Thursday **09 April 2020**
- **07 April**, Thursday for the issue of Thursday **16 April 2020**
- **16 April**, Thursday for the issue of Thursday **23 April 2020**
- **22 April**, Wednesday for the issue of Thursday **30 April 2020**
- **29 April**, Wednesday for the issue of Thursday **07 May 2020**
- **07 May**, Thursday for the issue of Thursday **14 May 2020**
- **14 May**, Thursday for the issue of Thursday **21 May 2020**
- **21 May**, Thursday for the issue of Thursday **28 May 2020**
- **28 May**, Thursday for the issue of Thursday **04 June 2020**
- **04 June**, Wednesday for the issue of Thursday **11 June 2020**
- **10 June**, Wednesday for the issue of Thursday **18 June 2020**
- **18 June**, Thursday for the issue of Thursday **25 June 2020**
- **25 June**, Thursday for the issue of Thursday **02 July 2020**
- **02 July**, Thursday for the issue of Thursday **09 July 2020**
- **09 July**, Thursday for the issue of Thursday **16 July 2020**
- **16 July**, Thursday for the issue of Thursday **23 July 2020**
- **23 July**, Thursday for the issue of Thursday **30 July 2020**
- **30 July**, Thursday for the issue of Thursday **06 August 2020**
- **05 August**, Wednesday for the issue of Thursday **13 August 2020**
- **13 August**, Thursday for the issue of Thursday **20 August 2020**
- **20 August**, Thursday for the issue of Thursday **27 August 2020**
- **27 August**, Thursday for the issue of Thursday **03 September 2020**
- **03 September**, Thursday for the issue of Thursday **10 September 2020**
- **10 September**, Thursday for the issue of Thursday **17 September 2020**
- **17 September**, Thursday for the issue of Thursday **24 September 2020**
- **23 September**, Wednesday for the issue of Thursday **01 October 2020**
- **01 October**, Thursday for the issue of Thursday **08 October 2020**
- **08 October**, Thursday for the issue of Thursday **15 October 2020**
- **15 October**, Thursday for the issue of Thursday **22 October 2020**
- **22 October**, Thursday for the issue of Thursday **29 October 2020**
- **29 October**, Thursday for the issue of Thursday **05 November 2020**
- **05 November**, Thursday for the issue of Thursday **12 November 2020**
- **12 November**, Thursday for the issue of Thursday **19 November 2020**
- **19 November**, Thursday for the issue of Thursday **26 November 2020**
- **26 November**, Thursday for the issue of Thursday **03 December 2020**
- **03 December**, Thursday for the issue of Thursday **10 December 2020**
- **09 December**, Wednesday for the issue of Thursday **17 December 2020**
- **17 December**, Wednesday for the issue of Thursday **24 December 2020**
- **23 December**, Wednesday for the issue of Thursday **31 December 2020**

LIST OF TARIFF RATES

FOR PUBLICATION OF NOTICES

COMMENCEMENT: 1 APRIL 2018

NATIONAL AND PROVINCIAL

Notice sizes for National, Provincial & Tender gazettes 1/4, 2/4, 3/4, 4/4 per page. Notices submitted will be charged at R1008.80 per full page, pro-rated based on the above categories.

Pricing for National, Provincial - Variable Priced Notices		
Notice Type	Page Space	New Price (R)
Ordinary National, Provincial	1/4 - Quarter Page	252.20
Ordinary National, Provincial	2/4 - Half Page	504.40
Ordinary National, Provincial	3/4 - Three Quarter Page	756.60
Ordinary National, Provincial	4/4 - Full Page	1008.80

EXTRA-ORDINARY

All Extra-ordinary National and Provincial gazette notices are non-standard notices and attract a variable price based on the number of pages submitted.

The pricing structure for National and Provincial notices which are submitted as **Extra ordinary submissions** will be charged at **R3026.32** per page.

GOVERNMENT PRINTING WORKS - BUSINESS RULES

The **Government Printing Works (GPW)** has established rules for submitting notices in line with its electronic notice processing system, which requires the use of electronic *Adobe Forms*. Please ensure that you adhere to these guidelines when completing and submitting your notice submission.

CLOSING TIMES FOR ACCEPTANCE OF NOTICES

1. The *Government Gazette* and *Government Tender Bulletin* are weekly publications that are published on Fridays and the closing time for the acceptance of notices is strictly applied according to the scheduled time for each gazette.
2. Please refer to the Submission Notice Deadline schedule in the table below. This schedule is also published online on the Government Printing works website www.gpwonline.co.za

All re-submissions will be subject to the standard cut-off times.

All notices received after the closing time will be rejected.

Government Gazette Type	Publication Frequency	Publication Date	Submission Deadline	Cancellations Deadline
National Gazette	Weekly	Friday	Friday 15h00 for next Friday	Tuesday, 15h00 - 3 working days prior to publication
Regulation Gazette	Weekly	Friday	Friday 15h00 for next Friday	Tuesday, 15h00 - 3 working days prior to publication
Petrol Price Gazette	Monthly	Tuesday before 1st Wednesday of the month	One day before publication	1 working day prior to publication
Road Carrier Permits	Weekly	Friday	Thursday 15h00 for next Friday	3 working days prior to publication
Unclaimed Monies (Justice, Labour or Lawyers)	January / September 2 per year	Last Friday	One week before publication	3 working days prior to publication
Parliament (Acts, White Paper, Green Paper)	As required	Any day of the week	None	3 working days prior to publication
Manuals	Bi- Monthly	2nd and last Thursday of the month	One week before publication	3 working days prior to publication
State of Budget (National Treasury)	Monthly	30th or last Friday of the month	One week before publication	3 working days prior to publication
<i>Extraordinary Gazettes</i>	As required	Any day of the week	<i>Before 10h00 on publication date</i>	<i>Before 10h00 on publication date</i>
Legal Gazettes A, B and C	Weekly	Friday	One week before publication	Tuesday, 15h00 - 3 working days prior to publication
Tender Bulletin	Weekly	Friday	Friday 15h00 for next Friday	Tuesday, 15h00 - 3 working days prior to publication
Gauteng	Weekly	Wednesday	Two weeks before publication	3 days after submission deadline
Eastern Cape	Weekly	Monday	One week before publication	3 working days prior to publication
Northern Cape	Weekly	Monday	One week before publication	3 working days prior to publication
North West	Weekly	Tuesday	One week before publication	3 working days prior to publication
KwaZulu-Natal	Weekly	Thursday	One week before publication	3 working days prior to publication
Limpopo	Weekly	Friday	One week before publication	3 working days prior to publication
Mpumalanga	Weekly	Friday	One week before publication	3 working days prior to publication

GOVERNMENT PRINTING WORKS - BUSINESS RULES

Government Gazette Type	Publication Frequency	Publication Date	Submission Deadline	Cancellations Deadline
Gauteng Liquor License Gazette	Monthly	Wednesday before the First Friday of the month	Two weeks before publication	3 working days after submission deadline
Northern Cape Liquor License Gazette	Monthly	First Friday of the month	Two weeks before publication	3 working days after submission deadline
National Liquor License Gazette	Monthly	First Friday of the month	Two weeks before publication	3 working days after submission deadline
Mpumalanga Liquor License Gazette	Bi-Monthly	Second & Fourth Friday	One week before publication	3 working days prior to publication

EXTRAORDINARY GAZETTES

3. *Extraordinary Gazettes* can have only one publication date. If multiple publications of an *Extraordinary Gazette* are required, a separate Z95/Z95Prov *Adobe* Forms for each publication date must be submitted.

NOTICE SUBMISSION PROCESS

4. Download the latest *Adobe* form, for the relevant notice to be placed, from the **Government Printing Works** website www.gpwonline.co.za.
5. The *Adobe* form needs to be completed electronically using *Adobe Acrobat / Acrobat Reader*. Only electronically completed *Adobe* forms will be accepted. No printed, handwritten and/or scanned *Adobe* forms will be accepted.
6. The completed electronic *Adobe* form has to be submitted via email to submit.egazette@gpw.gov.za. The form needs to be submitted in its original electronic *Adobe* format to enable the system to extract the completed information from the form for placement in the publication.
7. Every notice submitted **must** be accompanied by an official **GPW** quotation. This must be obtained from the *eGazette* Contact Centre.
8. Each notice submission should be sent as a single email. The email **must** contain **all documentation relating to a particular notice submission**.
 - 8.1. Each of the following documents must be attached to the email as a separate attachment:
 - 8.1.1. An electronically completed *Adobe* form, specific to the type of notice that is to be placed.
 - 8.1.1.1. For National *Government Gazette* or *Provincial Gazette* notices, the notices must be accompanied by an electronic Z95 or Z95Prov *Adobe* form
 - 8.1.1.2. The notice content (body copy) **MUST** be a separate attachment.
 - 8.1.2. A copy of the official **Government Printing Works** quotation you received for your notice. (*Please see Quotation section below for further details*)
 - 8.1.3. A valid and legible Proof of Payment / Purchase Order: **Government Printing Works** account customer must include a copy of their Purchase Order. **Non-Government Printing Works** account customer needs to submit the proof of payment for the notice
 - 8.1.4. Where separate notice content is applicable (Z95, Z95 Prov and TForm 3, it should **also** be attached as a separate attachment. (*Please see the Copy Section below, for the specifications*).
 - 8.1.5. Any additional notice information if applicable.

GOVERNMENT PRINTING WORKS - BUSINESS RULES

9. The electronic *Adobe* form will be taken as the primary source for the notice information to be published. Instructions that are on the email body or covering letter that contradicts the notice form content will not be considered. The information submitted on the electronic *Adobe* form will be published as-is.
10. To avoid duplicated publication of the same notice and double billing, Please submit your notice **ONLY ONCE**.
11. Notices brought to **GPW** by “walk-in” customers on electronic media can only be submitted in *Adobe* electronic form format. All “walk-in” customers with notices that are not on electronic *Adobe* forms will be routed to the Contact Centre where they will be assisted to complete the forms in the required format.
12. Should a customer submit a bulk submission of hard copy notices delivered by a messenger on behalf of any organisation e.g. newspaper publisher, the messenger will be referred back to the sender as the submission does not adhere to the submission rules.

QUOTATIONS

13. Quotations are valid until the next tariff change.
 - 13.1. **Take note:** **GPW**'s annual tariff increase takes place on **1 April** therefore any quotations issued, accepted and submitted for publication up to **31 March** will keep the old tariff. For notices to be published from 1 April, a quotation must be obtained from **GPW** with the new tariffs. Where a tariff increase is implemented during the year, **GPW** endeavours to provide customers with 30 days' notice of such changes.
14. Each quotation has a unique number.
15. Form Content notices must be emailed to the *eGazette* Contact Centre for a quotation.
 - 15.1. The *Adobe* form supplied is uploaded by the Contact Centre Agent and the system automatically calculates the cost of your notice based on the layout/format of the content supplied.
 - 15.2. It is critical that these *Adobe* Forms are completed correctly and adhere to the guidelines as stipulated by **GPW**.
16. **APPLICABLE ONLY TO GPW ACCOUNT HOLDERS:**
 - 16.1. **GPW** Account Customers must provide a valid **GPW** account number to obtain a quotation.
 - 16.2. Accounts for **GPW** account customers **must** be active with sufficient credit to transact with **GPW** to submit notices.
 - 16.2.1. If you are unsure about or need to resolve the status of your account, please contact the **GPW** Finance Department prior to submitting your notices. (If the account status is not resolved prior to submission of your notice, the notice will be failed during the process).
17. **APPLICABLE ONLY TO CASH CUSTOMERS:**
 - 17.1. Cash customers doing **bulk payments** must use a **single email address** in order to use the **same proof of payment** for submitting multiple notices.
18. The responsibility lies with you, the customer, to ensure that the payment made for your notice(s) to be published is sufficient to cover the cost of the notice(s).
19. Each quotation will be associated with one proof of payment / purchase order / cash receipt.
 - 19.1. This means that **the quotation number can only be used once to make a payment.**

GOVERNMENT PRINTING WORKS - BUSINESS RULES**COPY (SEPARATE NOTICE CONTENT DOCUMENT)**

20. Where the copy is part of a separate attachment document for Z95, Z95Prov and TForm03
- 20.1. Copy of notices must be supplied in a separate document and may not constitute part of any covering letter, purchase order, proof of payment or other attached documents.
- The content document should contain only one notice. (You may include the different translations of the same notice in the same document).
- 20.2. The notice should be set on an A4 page, with margins and fonts set as follows:
- Page size = A4 Portrait with page margins: Top = 40mm, LH/RH = 16mm, Bottom = 40mm;
Use font size: Arial or Helvetica 10pt with 11pt line spacing;
- Page size = A4 Landscape with page margins: Top = 16mm, LH/RH = 40mm, Bottom = 16mm;
Use font size: Arial or Helvetica 10pt with 11pt line spacing;

CANCELLATIONS

21. Cancellation of notice submissions are accepted by **GPW** according to the deadlines stated in the table above in point 2. Non-compliance to these deadlines will result in your request being failed. Please pay special attention to the different deadlines for each gazette. Please note that any notices cancelled after the cancellation deadline will be published and charged at full cost.
22. Requests for cancellation must be sent by the original sender of the notice and must be accompanied by the relevant notice reference number (N-) in the email body.

AMENDMENTS TO NOTICES

23. With effect from 01 October 2015, **GPW** will not longer accept amendments to notices. The cancellation process will need to be followed according to the deadline and a new notice submitted thereafter for the next available publication date.

REJECTIONS

24. All notices not meeting the submission rules will be rejected to the customer to be corrected and resubmitted. Assistance will be available through the Contact Centre should help be required when completing the forms. (012-748 6200 or email info.egazette@gpw.gov.za). Reasons for rejections include the following:
- 24.1. Incorrectly completed forms and notices submitted in the wrong format, will be rejected.
- 24.2. Any notice submissions not on the correct *Adobe* electronic form, will be rejected.
- 24.3. Any notice submissions not accompanied by the proof of payment / purchase order will be rejected and the notice will not be processed.
- 24.4. Any submissions or re-submissions that miss the submission cut-off times will be rejected to the customer. The Notice needs to be re-submitted with a new publication date.

GOVERNMENT PRINTING WORKS - BUSINESS RULES**APPROVAL OF NOTICES**

25. Any notices other than legal notices are subject to the approval of the Government Printer, who may refuse acceptance or further publication of any notice.
26. No amendments will be accepted in respect to separate notice content that was sent with a Z95 or Z95Prov notice submissions. The copy of notice in layout format (previously known as proof-out) is only provided where requested, for Advertiser to see the notice in final Gazette layout. Should they find that the information submitted was incorrect, they should request for a notice cancellation and resubmit the corrected notice, subject to standard submission deadlines. The cancellation is also subject to the stages in the publishing process, i.e. If cancellation is received when production (printing process) has commenced, then the notice cannot be cancelled.

GOVERNMENT PRINTER INDEMNIFIED AGAINST LIABILITY

27. The Government Printer will assume no liability in respect of—
 - 27.1. any delay in the publication of a notice or publication of such notice on any date other than that stipulated by the advertiser;
 - 27.2. erroneous classification of a notice, or the placement of such notice in any section or under any heading other than the section or heading stipulated by the advertiser;
 - 27.3. any editing, revision, omission, typographical errors or errors resulting from faint or indistinct copy.

LIABILITY OF ADVERTISER

28. Advertisers will be held liable for any compensation and costs arising from any action which may be instituted against the Government Printer in consequence of the publication of any notice.

CUSTOMER INQUIRIES

Many of our customers request immediate feedback/confirmation of notice placement in the gazette from our Contact Centre once they have submitted their notice – While **GPW** deems it one of their highest priorities and responsibilities to provide customers with this requested feedback and the best service at all times, we are only able to do so once we have started processing your notice submission.

GPW has a 2-working day turnaround time for processing notices received according to the business rules and deadline submissions.

Please keep this in mind when making inquiries about your notice submission at the Contact Centre.

29. Requests for information, quotations and inquiries must be sent to the Contact Centre **ONLY**.
30. Requests for Quotations (RFQs) should be received by the Contact Centre at least **2 working days** before the submission deadline for that specific publication.

GOVERNMENT PRINTING WORKS - BUSINESS RULES

PAYMENT OF COST

31. The Request for Quotation for placement of the notice should be sent to the Gazette Contact Centre as indicated above, prior to submission of notice for advertising.
32. Payment should then be made, or Purchase Order prepared based on the received quotation, prior to the submission of the notice for advertising as these documents i.e. proof of payment or Purchase order will be required as part of the notice submission, as indicated earlier.
33. Every proof of payment must have a valid **GPW** quotation number as a reference on the proof of payment document.
34. Where there is any doubt about the cost of publication of a notice, and in the case of copy, an enquiry, accompanied by the relevant copy, should be addressed to the Gazette Contact Centre, **Government Printing Works**, Private Bag X85, Pretoria, 0001 email: info.egazette@gpw.gov.za before publication.
35. Overpayment resulting from miscalculation on the part of the advertiser of the cost of publication of a notice will not be refunded, unless the advertiser furnishes adequate reasons why such miscalculation occurred. In the event of underpayments, the difference will be recovered from the advertiser, and future notice(s) will not be published until such time as the full cost of such publication has been duly paid in cash or electronic funds transfer into the **Government Printing Works** banking account.
36. In the event of a notice being cancelled, a refund will be made only if no cost regarding the placing of the notice has been incurred by the **Government Printing Works**.
37. The **Government Printing Works** reserves the right to levy an additional charge in cases where notices, the cost of which has been calculated in accordance with the List of Fixed Tariff Rates, are subsequently found to be excessively lengthy or to contain overmuch or complicated tabulation.

PROOF OF PUBLICATION

38. Copies of any of the *Government Gazette* or *Provincial Gazette* can be downloaded from the **Government Printing Works** website www.gpwonline.co.za free of charge, should a proof of publication be required.
39. Printed copies may be ordered from the Publications department at the ruling price. The **Government Printing Works** will assume no liability for any failure to post or for any delay in despatching of such *Government Gazette*(s)

GOVERNMENT PRINTING WORKS CONTACT INFORMATION

Physical Address:

Government Printing Works
149 Bosman Street
Pretoria

Postal Address:

Private Bag X85
Pretoria
0001

GPW Banking Details:

Bank: ABSA Bosman Street
Account No.: 405 7114 016
Branch Code: 632-005

For Gazette and Notice submissions: Gazette Submissions:

E-mail: submit.egazette@gpw.gov.za

For queries and quotations, contact: Gazette Contact Centre:

E-mail: info.egazette@gpw.gov.za

Tel: 012-748 6200

Contact person for subscribers: Mrs M. Toka:

E-mail: subscriptions@gpw.gov.za

Tel: 012-748-6066 / 6060 / 6058

Fax: 012-323-9574

GENERAL NOTICES • ALGEMENE KENNISGEWINGS

NOTICE 30 OF 2020



KWAZULU-NATAL GAMING AND BETTING BOARD

NOTICE OF AN APPLICATION RECEIVED:

1. FOR A CERTIFICATE OF REGISTRATION AS A MANUFACTURER AND MAINTANCE PROVIDER


In terms of Section 34, read with Regulation 14 of the KwaZulu-Natal Gaming and Betting Act, 2010 (Act No. 8 of 2010), notice is hereby given of an application received from the applicant below, for registration as a Manufacturer in terms of Section 66, read with Regulations 78 of the Regulations published in terms of the KwaZulu-Natal Gaming and Betting Act No. 08 of 2010 as amended.

APPLICANT / CORPORATE BODY / ENTITY	ADDRESS
NETASQ (PTY) LTD	No. 13 Cherington Way, Cotswold Dawn Estate, Hillcrest,

2. ACQUISITION OF CONTROLLING INTEREST OR FINANCIAL INTEREST IN TYPE "A" SITE OPERATOR LICENSEE

In terms of Section 34 of the KZN Gaming and Betting Act, 2010 (No. 08 of 2010) as amended, read with Regulation 14 of the Regulations published under the KwaZulu-Natal Gaming and Betting Act, 2010 (Act No. 08 of 2010), notice is hereby given of applications in terms of Section 43A of the Act aforesaid for Consent:

APPLICANT	PERCENTAGE INTEREST SOUGHT	LICENCE TYPE	LICENSEE	ROUTE OPERATOR
1. Megasparen Narasimmalsamy Aiyer: 17 Klopper Place, Northdene, Queensburgh	100%	Type "A"	Umhlali Salt Rock Investments (Pty) Ltd t/a Bourbon Hub: Shop 1 & 1A, Mall 505, 60 Basil Hullet Road, Salt Rock	Vukani Gaming KZN (Pty) Ltd t/a V Slots


 DWK
 16/11/2020

3. APPROVAL OF RELOCATION OF BUSINESSES TO OTHER PREMISES IN TERMS OF SECTION 44 (1) OF THE KWAZULU-NATAL GAMING AND BETTING ACT NO. 08 OF 2010, AS AMENDED

In terms of sections 4(1) (b) and 4(3), read with section 4(4) of the Promotion of Administrative Justice Act, 2000 (Act No.3 of 2000) as amended, notice is hereby given of an application received in terms of Sections 44 (1) and 120 (1) of the KwaZulu-Natal Gaming and Betting Act, 2010 (Act No.8 of 2010), as amended, for the relocation of the below mentioned betting businesses, the full particulars of the applicant is set out in the table below:

APPLICANT	TYPE OF LICENCE	CURRENT LOCATION OF PREMISES	PROPOSED LOCATION OF PREMISES
Rajendran Nadasen Govender t/a Gold Circle (Pty) Ltd Pietermaritzburg Street	1. Totalisator Tab Agency	255 Pietermaritz Street, Pietermaritzburg	545 Chota Motala Road, Raisethorpe Pietermaritzburg
	2. Limited Payout Machines-Currently operating 5 machines, with a pending application for a Type B of 10 additional machines	255 Pietermaritz Street, Pietermaritzburg	545 Chota Motala Road, Raisethorpe Pietermaritzburg

4. Public inspection of application

The above mentioned application will, subject to any ruling by the Board to the contrary in accordance with the provisions of section 34 of the KwaZulu-Natal Gaming and Betting Act, 2010 (Act No. 08 of 2010) read with Regulation 14, be open for public inspection at the offices of the Board at the addresses mentioned below for the period from **26 November 2020 to 17 December 2020**.

KwaZulu-Natal Gaming & Betting Board
1 George MacFarlane drive
Redlands estate
Wembley
Pietermaritzburg
3201

Or

KwaZulu-Natal Gaming & Betting Board
22 Dorothy Nyembe Street
18th Floor, Marine Building
Durban
4001


DVK
16/11/2020

5. Invitation to lodge representations

Interested persons are hereby invited to lodge any representations in respect of the application by **no later than 16:00 on 17 December 2020**. Representations should be in writing and must contain at least the following information:

- (a) The name of the applicant to whom the representations relate
- (b) The ground(s) on which representations are made.
- (c) The name, address telephone number of the person submitting the representations.
- (d) An indication as to whether or not the person making the representations wishes to make oral representations when the Board hears the application.

Any representations that do not contain all of the information referred to in paragraph 3 above, will be deemed not to have been lodged with the Board and will not be considered by the Board.

Representations should be addressed to:
The Chief Executive Officer
KwaZulu-Natal Gaming and Betting Board
Private Bag X9102
PIETERMARITZBURG
3200

Or faxed to: (033) 3427853.



DVK
16/11/2020

KENNISGEWING 30 VAN 2020



KWAZULU-NATAL DOBBEL EN WEDDERY RAAD

KENNISGEWING VAN 'N AANSOEK ONTVANG VIR 'N SERTIFIKAAT VAN REGISTRASIE AS VERVAARDIGER EN ONDERHOUDSAANBIEDER


1. In terme van Artikel 34, gelees met Regulasie 14 van die KwaZulu-Natal Dobbelay en Weddery, 2010 (Wet No 8 van 2010), word hierby kennis gegee van die aansoek wat ontvang deur die ondergenoemige vir 'n Nasionale verandering van eienaarskap van beroepsweddersbesigheid lisensie van 'n natuurlike persoon aan 'n maatskappy in terme van Artikel 66 van die Wet, wat ontvang is van die ondergenoemde aansoeker:

AANSOEKER	ADRES
NETASQ (PTY) LTD	No. 13 Cherington Way, Cotswold Dawn Estate, Hillcrest,

2. KENNISGEWING VAN AANSOEK ONTVANG OM BEHEREENDE BELANG OF FINANSIELE BELANGSTELLING IN 'N LISENSIE TE VERKRY

In terme van Artikel 34 van die KZN Dobbelay en Weddery Wet No. 08 van 2010 soos gewysig, saamgelees met regulasie 14 van die regulasies afgekondig kragtens die KwaZulu-Natal Dobbelay en Weddery, 2010 (Wet No. 08 van 2010) Regulasies, word hierby kennis gegee van die aansoek in terme van Artikel 43A van die genoemde Wet te Tipe oordra "A" Perseeloperateurs lisensie ontvang van die ondergenoemde aansoeker:

APPLICANT	PERCENTAGE INTEREST SOUGHT	LICENCE TYPE	LICENSEE	ROUTE OPERATOR
4. Megasparen Narasimmalsamy Aiyer: 17 Klopper Place, Northdene, Queensburgh	100%	Type "A"	Umhlali Salt Rock Investments (Pty) Ltd t/a Bourbon Hub: Shop 1 & 1A, Mall 505, 60 Basil Hullet Road, Salt Rock	Vukani Gaming KZN (Pty) Ltd t/a V Slots


16/11/2020

3. GOEDKEURING VAN VERHOUDING VAN 'N BESIGHEID TOT ANDER PREMIES INGEVOLGE ARTIKEL 44 (1) VAN DIE KWAZULU-NATAL GAMING AND BETTING ACT NO. 08 VAN 2010, SOOS GEWYSIG

Ingevolge artikel 4 (1) (b) en 4 (3), saamgelees met artikel 4 (4) van die Wet op die Bevordering van Administratiewe Geregtigheid, 2000 (Wet No.3 van 2000) kennisgewing word hiermee gegee van die aansoek ontvang ingevolge artikels 44 (1) en 120 (1) van die KwaZulu-Natal Gokkie en Weddery Wet, 2010 (Wet nr 8 van 2010), vir die hervestiging van die onderstaande primêre weddery besigheid, die volledige besonderhede van die aansoeker word uiteengesit in die tabel hieronder:

AANSOEKER	DIE SOORT VAN LISENSIE	HUIDIGE ADRES	VOORGESTELDE ADRES
Rajendran Nadasen Govender t/a Gold Circle (Pty) Ltd Pietermaritz Street	1. Totalisator Tab Agency	255 Pietermaritz Street, Pietermaritzburg	545 Chota Motala Road, Raisethorpe Pietermaritzburg
	2. Limited Payout Machines- Werk tans met 5 masjiene, met 'n hangende aansoek vir 'n tipe B van 10 addisionele masjiene	255 Pietermaritz Street, Pietermaritzburg	545 Chota Motala Road, Raisethorpe Pietermaritzburg

4. Openbare inspeksie van aansoeke

Die aansoek lê, behoudens enige teenstrydige reëling deur die raad in ooreenstemming met die bepalings van artikel 34 van die KwaZulu-Natal Dobbely en Weddery Wet, 2010 (Wet No. 08 van 2010) gelees met Regulasie 14, vir openbare inspeksie ter insae by die kantoor van die Raad by die ondergemelde adres vir die tydperk van **26 November 2020 to 17 Desember 2020**

KwaZulu-Natal Dobbely en Weddery Raad
1 George MacFarlane Drive
Redlands Estate
Wembley
Pietermaritzburg
3201

Of

KwaZulu-Natal Dobbely en Weddery Raad
22 Dorothy Nyembe Street
18th Floor, Marine Building
Durban
4001

5. Uitnodiging om vertoë te rig

Belanghebbende persone word hierby uitgenooi om enige vertoë ten opsigte van die aansoeker te rig teen nie later as **16:00 op 17 Desember 2020**. Verdoë moet skriftelik geskied en moet minstens die volgende inligting bevat:


16/11/2020

- (a) Die name van die aansoeker waarop die versoë betrekking het;
- (b) Die grond(e) waarop die versoë berus;
- (c) Die naam, adres en telefoonnommer van die persoon wat die versoë rig en
- (d) 'n Aanduiding of die persoon wat die versoë rig ook mondelikse versoë wil rig, aldan nie, wanneer die raad die aansoek aanhoor.

Enige versoë wat nie al die besonderhede bevat wat in paragraaf 3 vermeld word nie, sal geag word nie by die raad ingedien te wees nie en sal nie deur die raad oorweeg word nie.

Versoë moet gerig word aan:
Die Hoof- Uitvoerende Beampte
KwaZulu-Natal Dobbelaar en Weddery Raad
Private Sak 9102
Pietermaritzburg
3200

Of per faks gestuur word na: (033) 342-7853



DVK
16/11/2020



IBHODI YEZOKUGEMBULA YAKWAZULU-NATALI

IZAZISO NGEZICELO EZAMUKELIWE:

1. SESITIFIKETI SOKUGUNYAZWA UKUKHQIZA IZIMPAHLA ZOKUGEMBULA KANYE NOKUBA UMHLINZEKI WOKUGCINA


Ngokomthetho 34 wezokuGembula, ufundwe kanye Nomthethonqubo 14 waKwaZulu-Natali, (uMthetho No. 08 ka 2010), ngalokhu lapha kunikezwa isaziso ngesicelo selungelo lokuba umkhiqizi osemthetheweni wemikhiqizo ephathelene nezokugembula esamukeliwe kumfakisicelo obalulwe ngezansi, ngokwesigaba 66 sifundwe kanye Nomthethonqubo 78 wezokuGembula waKwaZulu-Natali ka 2010 (uMthetho No. 08 ka 2010).

UMFAKISICELO / IBHIZINISI	IKHELI
NETASQ (PTY) LTD	No. 13 Cherington Way, Cotswold Dawn Estate, Hillcrest,

2. ZELUNGELO LOKULAWULA NOMA LOKUHLUMULA NGOKWEZIMALI KUZINDAWO ENGU "A" NO "B" ZOHLOBO LWAMALAYISENSI OKUQHUBA AMBHIZINISI OKUGEMBULA

Ngokwesigaba 34 somthetho wezokuGembula waKwaZulu-Natali, (uMthetho No. 08 ka 2010) osuchitshiyelwe, sifundwa nesigaba 14 soMthethonqubo ngaphansi koMthetho wezokuGembula waKwaZulu-Natali, (uMthetho No. 08 ka 2010), ngalokhu lapha kunikezwa isaziso ngezicelo ngaphansi kwesigaba 43A somthetho obalulwe ngenhla zelungelo lokulawula noma lokuhlumula ngokwezimali endaweni engu "A" wohlobo lwamalayisensi okuqhuba amabhizinisi okugembula. Ngenzansi amagama ezinkampani ezifake izicelo kanye namakheli azo:

UMFAKISICELO	ISILINGANISO SOMHLOMULO	UHLOBO LWELIYISENSI TYPE	UMNINI WELAYISENSI	UMNIKAZI WEMISHINI OGUNYAZIWE
2. Umhlali Salt Rock Investments (Pty) Ltd t/a Fifth Avenue: Shop 1 & 1A, Mall 505, 60 Basil Hullet Road, Salt Rock	100%	Type "A"	Umhlali Salt Rock Investments (Pty) Ltd t/a Bourbon Hub: Shop 1 & 1A, Mall 505, 60 Basil Hullet Road, Salt Rock	Vukani Gaming KZN (Pty) Ltd t/a V Slots


 DWK
 16/11/2020

3. UKUSHINTSHWA KWENDAWO YOKUSEBENZELA

Ngokwesigaba 4(1)(b) no 4(3), sifundwa nesigaba 4(4) ngaphansi koMthetho oKhuthaza Ukwaziswa koMphakathi (uMthetho No. 3 ka 2000), nangokwe sigaba 44(1) kanye nesigaba 120(1) ngaphansi koMthetho wezokuGembula waKwaZulu-Natali, (uMthetho No. 08 ka 2010), kunye nezichibiyelo zawo, ngalokhu lapha kunikezwa isaziso ngesicelo sokushintshwa kwendawo yokugembula. Ngenzansi igama lenkampani efake isicelo kanye nekheli layo:

UMFAKISICELO	UHLOBO LWE LAYISENSI	INDAWO YOKUSEBENZELA YAMANJE	INDAWO OKUZOTHUTHELWA
Rajendran Nadasen Govender t/a Gold Circle (Pty) Ltd Pietermaritz Street	1. Totalisator Tab Agency	255 Pietermaritz Street, Pietermaritzburg	545 Chota Motala Road, Raisethorpe Pietermaritzburg
	2. Limited Payout Machines-isebenza nge mishini ewu 5 okwamanje, inohlelo olulindle lwe Type B yokongeza imishini ewu 10	255 Pietermaritz Street, Pietermaritzburg	545 Chota Motala Road, Raisethorpe Pietermaritzburg

4. Ukuhlolwa kwesicelo ngumphakathi

Lesi sicelo esibalulwe ngenhla, kuye ngokuhambisana nanoma yisiphi isinqumo seBhodi esiphikisayo ngokwezinhlinzeko zesigaba 34 soMthetho wezokuGembula waKwaZulu-Natali ka 2010 (uMthetho No. 08 ka 2010) ufundwe kanye Nomthethonqubo 14, isicelo sizokwazi ukubonwa ngumphakathi emahhovisi eBhodi kuleli kheli elibhalwe ngezansi esikhathini esisukela kumhla zingu **26 kuLwezi 2020 kuya mhla zinga 17 kuZimandlela 2020.**

KwaZulu-Natal Gaming and Betting Board
1 George MacFarlane Drive
Redlands Estate
Wembley
Pietermaritzburg
3201

Noma ku

KwaZulu-Natal Gaming and Betting Board
22 Dorothy Nyembe Street
18th Floor, Marine Building
Durban
4001


D/C
16/11/2020

5. Isimemo sokwenza izethulo

Abantu abanentshisekelo bayamenywa ukuba benze izethulo kungakadluli **umhlaka 17 kuZimandlela 2020** ngaphambi **kwehora lesine ntambama**. Izethulo kufanele zibhalwe futhi zibe nalemininingwane elandelayo:

- (a) Igama lomfakisicelo izethulo eziqondene naye;
- (b) Izizathu izethulo ezenziwa ngaphansi kwazo;
- (c) Igama, ikheli kanye nenombolo yocingo yomuntu oletha izethulo; kanye;
- (d) Nokubalula ukuthi umuntu owenza izethulo ufisa ukwenza izethulo ngomlomo uma iBhodi isilalela isicelo.

Noma iziphi izethulo ezingaluqukethe lonke lolu lwazi olubalulwe endimeni 3 ngenhla zizothathwa ngokuthi azikaze zethulwe kwiBhodi futhi iBhodi angeke izicubungule.

Izethulo kufanele zithunyelwe ku:

The Chief Executive Officer
KwaZulu-Natal Gaming and Betting Board
Private Bag X9102
PIETERMARITZBURG
3200

Noma zithunyelwe ngesikhahlemezi kule nombolo: (033) 3427853



DNK
16/11/2020

PROVINCIAL NOTICES • PROVINSIALE KENNISGEWINGS

PROVINCIAL NOTICE 141 OF 2020**KWAZULU NATAL MINISTRY OF EDUCATION****THE SOUTH AFRICAN SCHOOLS' ACT****THE RESOURCE TARGETING LIST 2021/2022**

1. "I, Kwazikwenkosi Mshengu, Member of Executive Council in Education, hereby give notice in terms of paragraph 34 (2) of the South African Schools Act, 1996 (Act No. 84 of 1996), as amended, of the Resource Targeting List 2021/2022 for public ordinary schools, to be issued under the South African Schools' Act (SASA), as set out in the Schedule."
2. Enquiries related to this notice should be directed to Ms Gumede PFL at (033) 264-1515 within 14 days of publication of the notice. Written enquiries should be sent to:

Honourable Kwazikwenkosi Mshengu
Member of Executive Council: Education
Attention: Ms Gumede PFL

By post: KwaZulu Natal Department of Education
Private Bag X9137
Pietermaritzburg
3201

By fax: (033) 264-1547

By E-mail: londiwe.gumede@kzndoe.gov.za

Signature: 

Kwazikwenkosi Mshengu, MPP
Member of Executive Council in Education

KWAZULU NATAL INDICATIVE RESOURCE TARGET LIST 2021-22

DISTRICT	EMIS	SCHOOL	LEVEL	SNQ	SECTION 21 STATUS	FUNCTIONS ALLOCATED	FEE STATUS
ILEMBE	100011	SABUYAZE SECONDARY SCHOOL	S	1	S21	a, b & d	No Fee
UMGUNGUNDLOVU	100048	A.I. KAJEE PRIMARY SCHOOL	P	4	S21	a, b & d	Fee Paying
UMLAZI	100085	AJ MWELASE SENIOR SECONDARY SCHOOL	S	3	S21	a, b & d	No Fee
UMLAZI	100122	AYS MEMORIAL PRIMARY SCHOOL	P	4	S21	a & d	Fee Paying
PINETOWN	100196	ABAMBO PRIMARY SCHOOL	P	2	S21	a, b & d	No Fee
UTHUKELA	100233	ABANTUNGWA HIGH SCHOOL	S	3	S21	a, b, c & d	No Fee
ZULULAND	100270	ABAQULUSI HIGH SCHOOL	S	1	S21	a, b, c & d	No Fee
UMZINYATHI	100307	ABATHWA PRIMARY SCHOOL	P	1	S21	a, b, c & d	No Fee
UTHUKELA	100344	ACACIAVALE PRIMARY SCHOOL	P	4	S21	a, b, c & d	Fee Paying
UTHUKELA	100381	ACTON HOMES PRIMARY SCHOOL	P	3	S21	a, b, c & d	No Fee
UMLAZI	100418	ADAMS SENIOR PRIMARY SCHOOL	P	3	S21	a, b, c & d	No Fee
UMLAZI	100455	ADDINGTON PRIMARY SCHOOL	P	5	Non-S21		Fee Paying
UMLAZI	100529	DURBAN NORTH COLLEGE	C	5	S21	a, b, c & d	Fee Paying
UMGUNGUNDLOVU	100603	ALBERT FALLS PRIMARY SCHOOL	C	2	S21	a, b & d	No Fee
PINETOWN	100640	ALBINI HIGH SCHOOL	S	3	S21	a, b & d	No Fee
ILEMBE	100677	ALDINVILLE SENIOR PRIMARY SCHOOL	P	3	S21	a & d	No Fee
UMLAZI	100751	ALENCON PRIMARY SCHOOL	P	4	Non-S21		Fee Paying
UMGUNGUNDLOVU	100788	ALEXANDRA HIGH SCHOOL	S	5	S21	a, b, c & d	Fee Paying
UMLAZI	100825	ALIPORE PRIMARY SCHOOL	P	5	S21	a & d	Fee Paying
UMGUNGUNDLOVU	100862	ALLANDALE PRIMARY SCHOOL	P	4	S21	a, b, c & d	Fee Paying
PINETOWN	100936	ALLINGHAM PRIMARY SCHOOL	P	4	S21	a, b, c & d	Fee Paying
UTHUKELA	100973	ALOE PARK PRIMARY SCHOOL	P	5	S21	a, b, c & d	Fee Paying
ZULULAND	101010	ALPHA PRIMARY SCHOOL	P	1	S21	a, b, c & d	No Fee
UMGUNGUNDLOVU	101047	ALSTON PRIMARY SCHOOL	P	4	S21	a, b, c & d	Fee Paying
ZULULAND	101084	ALTONA SENIOR PRIMARY SCHOOL	P	2	S21	a, b, c & d	No Fee
UMZINYATHI	101121	ALVA PRIMARY SCHOOL	C	1	S21	a, b & d	No Fee
ILEMBE	101195	A.M. MOOLLA SECONDARY SCHOOL	S	1	S21	a, b & d	No Fee
ILEMBE	101269	AMABUTHO PRIMARY SCHOOL	P	2	S21	a, b, c & d	No Fee
KING CETSHWAYO	101306	AMABUYE SECONDARY SCHOOL	S	2	S21	a, b, c & d	No Fee
AMAJUBA	101343	AMADADA HIGH SCHOOL	S	3	S21	a, b & d	No Fee
UMLAZI	101380	AMAGCINO PRIMARY SCHOOL	P	3	S21	a, b & d	No Fee
UGU	101417	AMAHLAYA PRIMARY SCHOOL	P	1	S21	a, b & d	No Fee
UGU	101454	AMAHLONGWA JP	P	2	S21	a, b, c & d	No Fee
UTHUKELA	101491	AMAHLUBI SECONDARY SCHOOL	S	3	S21	a, b, c & d	No Fee
AMAJUBA	101528	AMAHOBIE PRIMARY SCHOOL	P	1	S21	a, b & d	No Fee
UTHUKELA	101565	AMAHUKU PRIMARY SCHOOL	P	3	S21	a, b, c & d	No Fee
AMAJUBA	101602	HOËRSKOOL AMAJUBA HIGH SCHOOL	C	5	S21	a, b, c & d	Fee Paying
UMZINYATHI	101639	AMAKHEMFUNDO PRIMARY SCHOOL	P	3	S21	a, b, c & d	No Fee
UMGUNGUNDLOVU	101676	AMAKHOLWA SECONDARY SCHOOL	S	3	S21	a, b & d	No Fee
ZULULAND	101713	AMAKHWATHA PRIMARY SCHOOL	C	1	S21	a, b, c & d	No Fee
UGU	101750	AMANDAWE JUNIOR PRIMARY SCHOOL	P	3	S21	a, b, c & d	No Fee
UTHUKELA	101787	AMANCAMAKAZANA PRIMARY SCHOOL	P	3	S21	a, b & d	No Fee
UMKHANYAKUDE	101824	AMANDLA HIGH SCHOOL	S	2	S21	a, b & d	No Fee
UGU	101861	AMANDLAKAPHELI PRIMARY SCHOOL	P	1	S21	a & d	No Fee
UMKHANYAKUDE	101898	AMANDLESIZWE PRIMARY SCHOOL	P	3	S21	a, b, c & d	No Fee
PINETOWN	101935	AMANDLETHU SECONDARY SCHOOL	S	3	S21	a, b, c & d	No Fee
KING CETSHWAYO	101972	AMANDOSI PRIMARY SCHOOL	P	2	S21	a, b & d	No Fee
UMGUNGUNDLOVU	102009	AMANDUS HILL PRIMARY SCHOOL	P	2	S21	a, b, c & d	No Fee
PINETOWN	102046	AMANGANGA PRIMARY SCHOOL	P	3	S21	a, b & d	No Fee
UTHUKELA	102083	AMANGWANE HIGH SCHOOL	S	2	S21	a, b & d	No Fee
KING CETSHWAYO	102120	AMANGWE SECONDARY SCHOOL	S	3	S21	a, b, c & d	No Fee
ZULULAND	102157	AMANZABOMVU PRIMARY SCHOOL	P	2	S21	a, b & d	No Fee
ZULULAND	102194	AMANZASHISAYO P	P	1	S21	a, b & d	No Fee
UMLAZI	102231	AMANZIMTOTI HIGH SCHOOL	S	5	S21	a, b, c & d	Fee Paying
UMLAZI	102268	AMANZIMTOTI PRIMARY SCHOOL	P	5	S21	a, b, c & d	Fee Paying
PINETOWN	102305	AMAOTI NO. 3 COMBINED SCHOOL	S	3	S21	a, b, c & d	No Fee
PINETOWN	102342	AMAOTI PRIMARY SCHOOL	P	2	S21	a, b, c & d	No Fee
UTHUKELA	102379	AMAPHISI HIGH SCHOOL	S	3	S21	a, b, c & d	No Fee
ILEMBE	102416	AMAPHUPHESIZWE HIGH SCHOOL	S	1	S21	a, b & d	No Fee
KING CETSHWAYO	102453	AMAPHUTHU HIGH SCHOOL	S	1	S21	a & d	No Fee
PINETOWN	102490	AMAQADI PRIMARY SCHOOL	P	2	S21	a, b & d	No Fee
UMKHANYAKUDE	102527	AMAQHAWA PRIMARY SCHOOL	P	1	S21	a, b, c & d	No Fee
PINETOWN	102601	SIYAPHUMELELA PRIMARY SCHOOL	P	1	S21	a, b & d	No Fee
UMGUNGUNDLOVU	102638	AMATHULI PRIMARY SCHOOL	P	2	S21	a, b & d	No Fee
ILEMBE	102675	AMATIGULU HIGH SCHOOL	S	3	S21	a, b & d	No Fee
KING CETSHWAYO	102712	AMATIKULU PRIMARY SCHOOL	P	3	Non-S21		No Fee
PINETOWN	102749	AMATIKWE PRIMARY SCHOOL	P	3	S21	a, b, c & d	No Fee
KING CETSHWAYO	102786	AMATIMOFU PRIMARY SCHOOL	P	1	S21	a, b, c & d	No Fee
KING CETSHWAYO	102823	AMATSHENSIKAZI PRIMARY SCHOOL	P	1	S21	a, b, c & d	No Fee
PINETOWN	102860	AMATSHEZULU HIGH SCHOOL	S	3	S21	a, b, c & d	No Fee
KING CETSHWAYO	102897	AMAYESE PRIMARY SCHOOL	P	1	Non-S21		No Fee
HARRY GWALA	102934	AMAZABEKO HIGH SCHOOL	S	2	S21	a, b & d	No Fee
UGU	102971	AMAZIBU COMBINED PRIMARY SCHOOL	P	3	S21	a, b & d	No Fee
UTHUKELA	103008	AMAZIZI SECONDARY SCHOOL	S	2	S21	a, b & d	No Fee
AMAJUBA	103045	AMAZULU HIGH SCHOOL	S	4	S21	a, b, c & d	Fee Paying
UMZINYATHI	103082	AMOIBE PRIMARY SCHOOL	C	2	S21	a, b & d	No Fee
AMAJUBA	103193	ANNANDALE PRIMARY SCHOOL	P	2	S21	a, b, c & d	No Fee
UMZINYATHI	103203	EMADEKENI PRIMARY SCHOOL	P	1	S21	a, b & d	No Fee
AMAJUBA	103230	ANNIEVILLE PRIMARY SCHOOL	P	2	S21	a, b, c & d	No Fee

KWAZULU NATAL INDICATIVE RESOURCE TARGET LIST 2021-22

DISTRICT	EMIS	SCHOOL	LEVEL	SNQ	SECTION 21 STATUS	FUNCTIONS ALLOCATED	FEE STATUS
UMLAZI	103304	APOLLO SECONDARY SCHOOL	S	5	Non-S21		Fee Paying
UMGUNGUNDLOVU	103341	APPELSBOSCH PRIMARY SCHOOL	P	2	S21	a, b, c & d	No Fee
AMAJUBA	103378	ARBOR PARK PRIMARY SCHOOL	P	4	S21	a, b, c & d	Fee Paying
KING CETSHWAYO	103415	Primere Skool Arboretum Primary School	P	5	S21	a, b, c & d	Fee Paying
UMGUNGUNDLOVU	103489	ARDEN PRIMARY SCHOOL	P	1	S21	a, b & d	No Fee
UMLAZI	103526	ARENA PARK SECONDARY SCHOOL	S	5	Non-S21		Fee Paying
UMGUNGUNDLOVU	103637	ASAMUKELE PRIMARY SCHOOL	P	3	S21	a, b, c & d	No Fee
UMGUNGUNDLOVU	103674	ASANDE SENIOR SECONDARY SCHOOL	S	2	S21	a, b & d	No Fee
UMGUNGUNDLOVU	103711	ASHBURTON PRIMARY SCHOOL	P	2	S21	a, b & d	No Fee
UMGUNGUNDLOVU	103748	ASHDOWN PRIMARY SCHOOL	P	3	S21	a, b & d	No Fee
PINETOWN	103822	ASHLEY PRIMARY SCHOOL	P	5	S21	a, b, c & d	Fee Paying
ILEMBE	103859	ASHVILLE PRIMARY SCHOOL	C	3	S21	b & d	No Fee
UMZINYATHI	103896	ASIBAMBISANE PRIMARY SCHOOL	P	1	S21	a, b & d	No Fee
UMGUNGUNDLOVU	103933	ASIBEMUNYE HIGH SCHOOL	S	3	S21	a, b & d	No Fee
UMKHANYAKUDE	103970	ASIPHIKELELE HIGH SCHOOL	S	2	S21	b & d	No Fee
HARRY GWALA	104007	ASIQHUBEKE PRIMARY SCHOOL	P	2	S21	a, b & d	No Fee
UMGUNGUNDLOVU	104044	ASITHUTHUKE COMBINED SCHOOL	C	3	S21	a, b & d	No Fee
PINETOWN	104081	ASIZENZELE PRIMARY SCHOOL	P	2	S21	a & d	No Fee
UMLAZI	104118	ASOKA SECONDARY SCHOOL	S	4	S21	a, b, c & d	Fee Paying
UMLAZI	104155	ASSEGAI PRIMARY SCHOOL	P	4	Non-S21		Fee Paying
UMLAZI	104192	ASTRA PRIMARY SCHOOL	P	4	Non-S21		Fee Paying
UMLAZI	104229	ATHLONE PARK PRIMARY SCHOOL	P	4	S21	a, b, c & d	Fee Paying
UMGUNGUNDLOVU	104266	ATHLONE PRIMARY SCHOOL	P	5	S21	a, b, c & d	Fee Paying
PINETOWN	104303	ATHOLL HEIGHTS PRIMARY SCHOOL	P	5	S21	a, b, c & d	Fee Paying
PINETOWN	104340	ATHOLTON PRIMARY SCHOOL	P	5	S21	a, b, c & d	Fee Paying
UMLAZI	104377	AUSTERVILLE PRIMARY SCHOOL	P	5	S21	a, b & d	Fee Paying
UMLAZI	104414	AVOCA PRIMARY SCHOOL	P	4	S21	a, b, c & d	Fee Paying
UMLAZI	104451	AVOCA SECONDARY SCHOOL	S	5	S21	a, b, c & d	Fee Paying
PINETOWN	104488	AVON JUNIOR PRIMARY SCHOOL	P	5	S21	a, b, c & d	Fee Paying
PINETOWN	104525	AVONFORD SECONDARY SCHOOL	S	5	S21	a, b, c & d	Fee Paying
ZULULAND	104599	BABANANGO PRIMARY SCHOOL	P	2	S21	a, b, c & d	No Fee
UMKHANYAKUDE	104636	BABAZANI PRIMARY SCHOOL	P	1	S21	a, b, c & d	No Fee
UGU	104673	BABONGILE SENIOR PRIMARY SCHOOL	P	2	S21	a & d	No Fee
UMLAZI	104710	BADELILE PRIMARY SCHOOL	P	3	S21	a, b & d	No Fee
KING CETSHWAYO	104747	BAGIBILE HIGH SCHOOL	S	2	S21	a, b & d	No Fee
KING CETSHWAYO	104784	BAJABULILE PRIMARY SCHOOL	P	4	S21	a, b & d	Fee Paying
ILEMBE	104821	BALCOMB'S HILL PRIMARY SCHOOL	P	1	S21	a, b, c & d	No Fee
UTHUKELA	104858	BALDASKRAAL PRIMARY SCHOOL	P	3	S21	a, b & d	No Fee
KING CETSHWAYO	104969	BALONDO HIGH SCHOOL	S	3	S21	a, b & d	No Fee
ZULULAND	105006	BAMBANANI HIGH SCHOOL	S	3	S21	a, b, c & d	No Fee
UTHUKELA	105043	BAMBAZI HIGH SCHOOL	S	1	S21	a, b, c & d	No Fee
UTHUKELA	105080	BAMBE PRIMARY SCHOOL	P	1	S21	a, b, c & d	No Fee
PINETOWN	105154	BAMBISANDLA PRIMARY SCHOOL	P	3	S21	a, b, c & d	No Fee
ZULULAND	105191	BANGAMAYA PRIMARY SCHOOL	P	1	S21	a, b & d	No Fee
UTHUKELA	105228	BANGANI SECONDARY SCHOOL	S	2	S21	a, b, c & d	No Fee
UGU	105339	BANGIBIZO PRIMARY SCHOOL	P	2	S21	a, b, c & d	No Fee
UMKHANYAKUDE	105376	BANGIZWE PRIMARY SCHOOL	P	1	S21	a, b, c & d	No Fee
UMKHANYAKUDE	105413	BANGNEK PRIMARY SCHOOL	P	3	S21	a, b & d	No Fee
UMLAZI	105450	BANGUBUKHOSI PRIMARY SCHOOL	P	3	S21	a, b & d	No Fee
UMZINYATHI	105487	BANGUMUZI PRIMARY SCHOOL	P	2	S21	a, b & d	No Fee
UMKHANYAKUDE	105524	BANJANA P	P	1	S21	a, b & d	No Fee
UMGUNGUNDLOVU	105561	BANQOBILE SECONDARY SCHOOL	S	3	S21	a, b & d	No Fee
AMAJUBA	105598	ST. LEWIS BERTRAND'S HIGH SCHOOL	S	3	S21	a, b, c & d	No Fee
ZULULAND	105635	BANTUBANINGI HIGH SCHOOL	S	1	S21	a, b & d	No Fee
UMLAZI	105672	BANTUVUKANI SENIOR PRIMARY SCHOOL	C	3	S21	a, b & d	No Fee
ZULULAND	105709	BANZANA HIGH SCHOOL	S	2	S21	a, b, c & d	No Fee
UMZINYATHI	105746	BAPAUME PRIMARY SCHOOL	P	2	S21	a & d	No Fee
UGU	105783	BAPHUMILE COMBINED PRIMARY SCHOOL	P	1	S21	a, b & d	No Fee
KING CETSHWAYO	105820	BAQAQE PRIMARY SCHOOL	P	2	S21	a, b, c & d	No Fee
KING CETSHWAYO	105857	BAQOQE PRIMARY SCHOOL	P	2	S21	a, b & d	No Fee
ZULULAND	105894	BAQULUSINI C	S	1	S21	a, b, c & d	No Fee
UMGUNGUNDLOVU	105931	BARKSTON ASH PRIMARY SCHOOL	P	1	S21	a, b & d	No Fee
UMZINYATHI	105968	BARNHILL PRIMARY SCHOOL	P	1	S21	a, b & d	No Fee
PINETOWN	106005	BARRACUDA PRIMARY SCHOOL	P	4	S21	a, b & d	Fee Paying
UGU	106042	BASHISE P	P	2	S21	a, b, c & d	No Fee
UMLAZI	106079	BASHOKUHLE PRIMARY SCHOOL	P	4	S21	a, b & d	Fee Paying
UMKHANYAKUDE	106116	BATHATHE PRIMARY SCHOOL	P	1	S21	a, b, c & d	No Fee
UMZINYATHI	106153	BATHEMBU HIGH SCHOOL	S	1	S21	a & d	No Fee
UMGUNGUNDLOVU	106190	BATHENGI PRIMARY SCHOOL	P	3	S21	a, b & d	No Fee
HARRY GWALA	106227	BATLOKOA S	S	1	S21	a, b & d	No Fee
UMZINYATHI	106264	BATSHAZWAYO HIGH SCHOOL	S	1	S21	a, b & d	No Fee
UMZINYATHI	106301	BATSHE PRIMARY SCHOOL	P	1	S21	a, b, c & d	No Fee
UMZINYATHI	106338	BATTERSEA PARK PRIMARY SCHOOL	P	2	S21	a, b & d	No Fee
UMLAZI	106375	BAVUMILE PRIMARY SCHOOL	P	3	S21	a, b & d	No Fee
UMGUNGUNDLOVU	106412	BAXOLELENI PRIMARY SCHOOL	P	3	S21	a, b, c & d	No Fee
UMZINYATHI	106449	BAYABONGA PRIMARY SCHOOL	P	1	S21	a, b, c & d	No Fee
PINETOWN	106560	BAZAMILE PRIMARY SCHOOL	P	2	S21	a, b, c & d	No Fee
UMKHANYAKUDE	106597	BAZANENI PRIMARY SCHOOL	P	3	S21	a, b, c & d	No Fee
ZULULAND	106634	BAZINI PRIMARY SCHOOL	P	2	S21	a, b, c & d	No Fee

KWAZULU NATAL INDICATIVE RESOURCE TARGET LIST 2021-22

DISTRICT	EMIS	SCHOOL	LEVEL	SNQ	SECTION 21 STATUS	FUNCTIONS ALLOCATED	FEE STATUS
UMLAZI	106671	BEACON RIDGE PRIMARY SCHOOL	P	3	S21	a, b & d	No Fee
UGU	106708	BEAULAH PRIMARY SCHOOL	P	2	S21	a, b, c & d	No Fee
UMLAZI	106745	BECHET HIGH SCHOOL	S	5	Non-S21		Fee Paying
KING CETSHWAYO	106782	BEDLANE COMBINED SCHOOL	C	1	S21	a, b, c & d	No Fee
HARRY GWALA	106856	BEERSHEBA PRIMARY SCHOOL	P	1	Non-S21		No Fee
KING CETSHWAYO	106930	BHEJANE PRIMARY SCHOOL	P	3	S21	a, b, c & d	No Fee
UMLAZI	107004	Bellair Primary School	P	5	S21	a, b, c & d	Fee Paying
UMLAZI	107041	BELVEDERE PRIMARY SCHOOL	P	4	S21	a, b, c & d	Fee Paying
PINETOWN	107078	BELVERTON SECONDARY SCHOOL	S	4	S21	a, b, c & d	Fee Paying
PINETOWN	107152	BENJAMIN PINE PRIMARY SCHOOL	P	5	S21	a, b, c & d	Fee Paying
UMLAZI	107189	BEREA PRIMARY SCHOOL	P	5	S21	a, b, c & d	Fee Paying
PINETOWN	107226	BEREA WEST PREPARATORY	P	5	S21	a, b, c & d	Fee Paying
PINETOWN	107300	BEREA WEST SENIOR PRIMARY SCHOOL	P	5	S21	a, b, c & d	Fee Paying
UMGUNGUNDLOVU	107337	BERG STREET PRIMARY SCHOOL	P	5	S21	a, b, c & d	Fee Paying
UTHUKELA	107374	BERGSIG PRIMARY SCHOOL	P	2	S21	a & d	No Fee
UTHUKELA	107559	BERGVILLE PRIMARY SCHOOL	P	4	S21	a, b, c & d	Fee Paying
UMZINYATHI	107596	BERGVLIET PRIMARY SCHOOL	P	1	S21	a, b, c & d	No Fee
ZULULAND	107633	BERNICA PRIMARY SCHOOL	P	1	S21	a, b, c & d	No Fee
ZULULAND	107707	BESTERSPRUIT SENIOR PRIMARY SCHOOL	P	3	S21	a, b, c & d	No Fee
AMAJUBA	107744	BETHAMOYA SENIOR SECONDARY SCHOOL	S	3	S21	a, b, c & d	No Fee
UMKHANYAKUDE	107781	BETHANGWE PRIMARY SCHOOL	P	1	S21	a, b, c & d	No Fee
ZULULAND	107855	BHADENI PRIMARY SCHOOL	P	1	S21	a, b, c & d	No Fee
HARRY GWALA	107892	BHAMBATHA PRIMARY SCHOOL	P	3	S21	a, b & d	No Fee
UTHUKELA	107966	BHANDE HIGH SCHOOL	S	1	S21	a, b, c & d	No Fee
ZULULAND	108003	BHAQA PRIMARY SCHOOL	P	1	S21	a, b, c & d	No Fee
ZULULAND	108040	BHAQALWESIZWE HIGH SCHOOL	S	1	S21	a, b, c & d	No Fee
KING CETSHWAYO	108077	BHEDLANE PRIMARY SCHOOL	P	1	S21	a, b & d	No Fee
UMKHANYAKUDE	108114	BHEKABANTU PRIMARY SCHOOL	P	1	S21	a, b, c & d	No Fee
UTHUKELA	108151	BHEKABATHEMBU HIGH SCHOOL	S	1	S21	a, b & d	No Fee
ILEMBE	108188	BHEKAMAFA PRIMARY SCHOOL	P	1	S21	a, b & d	No Fee
ZULULAND	108225	BHEKAMAKHOSI PRIMARY SCHOOL	P	2	S21	a, b, c & d	No Fee
UGU	108262	BHEKAMANDELU HIGH SCHOOL	S	1	S21	a, b, c & d	No Fee
UMKHANYAKUDE	108299	BHEKAMANGWANE PRIMARY SCHOOL	P	2	S21	a, b, c & d	No Fee
UMGUNGUNDLOVU	108336	BHEKAMATSHE PRIMARY SCHOOL	P	3	S21	a, b, c & d	No Fee
UGU	108373	BHEKAMEVA HIGH SCHOOL	S	2	S21	a, b, c & d	No Fee
UMLAZI	108410	BHEKAPHAMBILI PRIMARY SCHOOL	P	3	S21	a, b & d	No Fee
UTHUKELA	108484	BHEKATHINA HIGH SCHOOL	S	2	S21	a, b, c & d	No Fee
KING CETSHWAYO	108521	BHEKESHOWE HIGH SCHOOL	S	2	S21	a, b, c & d	No Fee
ZULULAND	108558	BHEKIFA HIGH SCHOOL	S	1	S21	a, b & d	No Fee
KING CETSHWAYO	108595	BHEKIKUSASA HIGH SCHOOL	S	2	S21	a & d	No Fee
PINETOWN	108632	BHEKILANGA PRIMARY SCHOOL	P	3	S21	a & d	No Fee
UMKHANYAKUDE	108669	BHEKIMPILO PRIMARY SCHOOL	P	1	S21	a, b, c & d	No Fee
UMKHANYAKUDE	108706	BHEKINDLELA HIGH SCHOOL	S	3	S21	a, b & d	No Fee
UMKHANYAKUDE	108743	BHEKINDODA PRIMARY SCHOOL	P	1	S21	a, b & d	No Fee
UMKHANYAKUDE	108780	BHEKINKOSI FULL SERVICE SCHOOL	P	1	S21	a, b, c & d	No Fee
ZULULAND	108817	PRINCE BHEKINTINTA HIGH SCHOOL	S	1	S21	a, b, c & d	No Fee
UTHUKELA	108854	BHEKINTUTHUKO SECONDARY SCHOOL	S	3	S21	a, b, c & d	No Fee
PINETOWN	108891	BHEKISISA HIGH SCHOOL	S	3	S21	a, b, c & d	No Fee
UMLAZI	108928	BHEKITHEMBA COMBINED PRIMARY SCHOOL	P	3	S21	a, b, c & d	No Fee
UMGUNGUNDLOVU	108965	BHEKIZIZWE PRIMARY SCHOOL	P	3	S21	a, b, c & d	No Fee
UMZINYATHI	109002	BHEKIZWE PRIMARY SCHOOL	P	1	S21	a & d	No Fee
PINETOWN	109039	BHEKOKUHLE PRIMARY SCHOOL	P	3	S21	a, b & d	No Fee
HARRY GWALA	109076	BHEKUKUPHIWA PRIMARY SCHOOL	P	2	Non-S21		No Fee
UMLAZI	109113	BHEKULWANDLE PRIMARY SCHOOL	P	3	S21	a, b & d	No Fee
ZULULAND	109150	BHEKUMTHETHO PRIMARY SCHOOL	P	2	S21	a, b, c & d	No Fee
UMKHANYAKUDE	109187	BHEKUMUSA PRIMARY SCHOOL	P	2	S21	a, b, c & d	No Fee
UTHUKELA	109224	BHEKUNDI SECONDARY SCHOOL	S	3	S21	a, b & d	No Fee
UMGUNGUNDLOVU	109261	BHEKUXIMBA HIGH SCHOOL	S	3	S21	a, b, c & d	No Fee
UTHUKELA	109298	BHEKUZULU PRIMARY SCHOOL	P	3	S21	a, b & d	No Fee
ZULULAND	109335	BHEKUZULU PUBLIC SCHOOL	P	3	S21	a, b, c & d	No Fee
UMKHANYAKUDE	109372	BHELEBANE PRIMARY SCHOOL	P	2	S21	a, b & d	No Fee
HARRY GWALA	109409	BHENSELA PRIMARY SCHOOL	P	2	S21	a, b & d	No Fee
UMKHANYAKUDE	109446	BHEVULA SECONDARY SCHOOL	S	1	S21	a & d	No Fee
ILEMBE	109483	BHIDAKHONA PRIMARY SCHOOL	P	1	S21	a, b & d	No Fee
HARRY GWALA	109520	BHIDLA PRIMARY SCHOOL	P	2	S21	a, b & d	No Fee
KING CETSHWAYO	109557	BHILBANA SECONDARY SCHOOL	S	1	S21	a, b & d	No Fee
KING CETSHWAYO	109594	BHILIYA PRIMARY SCHOOL	P	2	S21	a, b & d	No Fee
UMKHANYAKUDE	109631	BHOKOZA PRIMARY SCHOOL	P	2	S21	a, b & d	No Fee
ZULULAND	109668	PRINCE BHOKWE HIGH SCHOOL	S	2	S21	a, b & d	No Fee
ZULULAND	109705	BHOKWENI P.P. SCHOOL	P	1	S21	a, b, c & d	No Fee
PINETOWN	109742	BHONGO PRIMARY SCHOOL	P	4	S21	a, b & d	Fee Paying
UGU	109816	BHOSIKI PRIMARY SCHOOL	P	1	S21	a, b, c & d	No Fee
KING CETSHWAYO	109853	BHUBHUBHU PRIMARY SCHOOL	P	3	S21	a, b, c & d	No Fee
UMKHANYAKUDE	109890	BHUKWANA HIGH SCHOOL	S	1	S21	a, b & d	No Fee
UTHUKELA	109927	BHUNGANE HIGH SCHOOL	S	2	S21	a, b & d	No Fee
KING CETSHWAYO	109964	BHUQWINI HIGH SCHOOL	S	1	S21	a, b & d	No Fee
ZULULAND	110001	SIMUNYE PRIMARY SCHOOL	P	2	S21	a, b & d	No Fee
UMZINYATHI	110075	Biggarsberg Primary School	P	4	S21	a, b & d	Fee Paying
ZULULAND	110112	BILANYONI PRIMARY SCHOOL	P	2	S21	a, b, c & d	No Fee

KWAZULU NATAL INDICATIVE RESOURCE TARGET LIST 2021-22

DISTRICT	EMIS	SCHOOL	LEVEL	SNQ	SECTION 21 STATUS	FUNCTIONS ALLOCATED	FEE STATUS
KING CETSHWAYO	110149	BINGOMA PRIMARY SCHOOL	P	2	S21	a & d	No Fee
UMGUNGUNDLOVU	110186	BIRDSPRUIT PRIMARY SCHOOL	P	2	S21	a, b & d	No Fee
UMGUNGUNDLOVU	110260	Bisley Park Primary School	P	5	S21	a, b, c & d	Fee Paying
UMKHANYAKUDE	110297	BIVA COMBINED SCHOOL	C	1	S21	a, b, c & d	No Fee
ZULULAND	110334	BIVANE PRIMARY SCHOOL	C	1	S21	a, b, c & d	No Fee
KING CETSHWAYO	110371	BIZIMALI SECONDARY SCHOOL	S	1	S21	a, b, c & d	No Fee
AMAJUBA	110408	BLAAUWBOSCH PRIMARY SCHOOL	P	3	S21	a, b, c & d	No Fee
AMAJUBA	110445	BLACKBANK PRIMARY SCHOOL	P	3	S21	a, b, c & d	No Fee
HARRY GWALA	110556	BLESSED LUANDA PRIMARY SCHOOL	P	3	S21	a & d	No Fee
AMAJUBA	110667	BLUE MOUNTAIN PRIMARY SCHOOL	C	2	S21	a, b & d	No Fee
UTHUKELA	110704	BLUE BANK PRIMARY SCHOOL	P	2	S21	a, b & d	No Fee
ILEMBE	110741	BHOVUNGANE SENIOR PRIMARY SCHOOL	P	3	S21	a, b, c & d	No Fee
ZULULAND	110778	BOGWE PRIMARY SCHOOL	P	1	S21	a, b & d	No Fee
ZULULAND	110815	BOMBOLO COMBINED SCHOOL	C	1	S21	a, b & d	No Fee
KING CETSHWAYO	110852	BONAMUVA PRIMARY SCHOOL	P	4	S21	a, b & d	Fee Paying
UMLAZI	110889	BONELA SECONDARY SCHOOL	S	4	S21	a, b, c & d	Fee Paying
UMLAZI	110926	BONELA PRIMARY SCHOOL	P	4	Non-S21		Fee Paying
UMGUNGUNDLOVU	110963	BONELOKUHLE PRIMARY SCHOOL	P	3	S21	a, b & d	No Fee
ZULULAND	111000	BONGASPOORT PRIMARY SCHOOL	P	3	S21	a, b & d	No Fee
UTHUKELA	111037	BONGELA COMBINED SCHOOL	C	2	S21	a, b & d	No Fee
ILEMBE	111074	BONGIMFUNDO PRIMARY SCHOOL	P	2	S21	a & d	No Fee
HARRY GWALA	111111	BONGINDAWO PRIMARY SCHOOL	P	1	S21	a, b & d	No Fee
UGU	111148	BONGINDUNA PRIMARY SCHOOL	P	3	S21	a, b, c & d	No Fee
ZULULAND	111185	BONGINHLANHLA HIGH SCHOOL	S	2	S21	a, b, c & d	No Fee
ZULULAND	111222	BONGOKUHLE HIGH SCHOOL	S	2	S21	a, b, c & d	No Fee
UMKHANYAKUDE	111259	BONGUBUHLE PRIMARY SCHOOL	P	2	S21	a, b, c & d	No Fee
UGU	111296	BONGUCELE JUNIOR SECONDARY SCHOOL	C	3	S21	a, b, c & d	No Fee
UMGUNGUNDLOVU	111333	BONGUDUNGA SECONDARY SCHOOL	S	3	S21	a, b & d	No Fee
UGU	111370	BONGUMBHELE SENIOR PRIMARY SCHOOL	P	2	S21	a, b, c & d	No Fee
UMKHANYAKUDE	111407	KHULANGOLWAZI PRIMARY SCHOOL	P	2	S21	a, b & d	No Fee
PINETOWN	111444	BONGUMUSA PRIMARY SCHOOL	P	2	S21	a, b & d	No Fee
UGU	111481	BONGUZWANE SECONDARY SCHOOL	S	2	S21	a, b, c & d	No Fee
PINETOWN	111518	BONISANANI S.P SCHOOL	P	3	S21	a, b & d	No Fee
UTHUKELA	111555	BONOKUHLE HIGH SCHOOL	S	2	S21	a, b & d	No Fee
KING CETSHWAYO	111592	BONOMUNYE PRIMARY SCHOOL	C	1	S21	a, b, c & d	No Fee
UTHUKELA	111666	BOSCHBERG PRIMARY SCHOOL	P	1	S21	a, b & d	No Fee
UMZINYATHI	111703	BOSCHKLOOF INTERMEDIATE	C	2	S21	a, b, c & d	No Fee
UMZINYATHI	111740	BOSCOMBE PRIMARY SCHOOL	P	3	S21	a & d	No Fee
PINETOWN	111814	BOTATE PRIMARY SCHOOL	P	3	S21	a, b & d	No Fee
PINETOWN	111851	BOTHAS HILL SENIOR PRIMARY SCHOOL	P	3	S21	a, b, c & d	No Fee
AMAJUBA	111888	BOTHA'S PASS FARM SCHOOL	C	1	S21	a, b & d	No Fee
KING CETSHWAYO	111962	BRACKENHAM PRIMARY SCHOOL	P	5	S21	a, b, c & d	Fee Paying
UGU	111999	BRAEMAR PRIMARY SCHOOL	P	1	S21	a, b, c & d	No Fee
UGU	112036	AMAVENYA P	P	1	S21	a, b, c & d	No Fee
PINETOWN	112073	BRAILSFORD PRIMARY SCHOOL	P	4	Non-S21		Fee Paying
ZULULAND	112110	MABHEDLA PRIMARY SCHOOL	P	1	S21	a, b, c & d	No Fee
UTHUKELA	112147	BRAKWAL PRIMARY SCHOOL	C	1	S21	a, b & d	No Fee
ZULULAND	112221	KWAZIKHONLE PRIMARY SCHOOL	P	3	S21	a, b & d	No Fee
ZULULAND	112258	BRECHER PRIMARY SCHOOL	C	1	S21	a, b, c & d	No Fee
UMLAZI	112295	BRETTONWOOD HIGH SCHOOL	S	5	S21	a, b, c & d	Fee Paying
UMLAZI	112332	BRIARDALE PRIMARY SCHOOL	P	5	S21	a, b, c & d	Fee Paying
UMLAZI	112369	BRIARDENE PRIMARY SCHOOL	P	4	S21	a, b, c & d	Fee Paying
UMLAZI	112406	BRIDGEMAN PRIMARY SCHOOL	P	2	S21	a, b & d	No Fee
UMLAZI	112443	Brighton Beach School	P	5	S21	a, b, c & d	Fee Paying
UMLAZI	112480	BRINDHAVAN SECONDARY SCHOOL	S	4	S21	a, b, c & d	Fee Paying
ZULULAND	112517	BROODSPRUIT PRIMARY SCHOOL	P	1	S21	a, b, c & d	No Fee
PINETOWN	112554	BROOKDALE PRIMARY SCHOOL	P	3	S21	a, b, c & d	No Fee
UTHUKELA	112591	BROOKFIELD COMBINED SCHOOL	C	1	S21	a, b & d	No Fee
UMLAZI	112628	BROOKLYN HEIGHTS PRIMARY SCHOOL	P	3	S21	a, b & d	No Fee
HARRY GWALA	112665	BROTENI PRIMARY SCHOOL	P	2	Non-S21		No Fee
UMGUNGUNDLOVU	112739	BRUNTVILLE PRIMARY SCHOOL	P	3	S21	a, b, c & d	No Fee
UMGUNGUNDLOVU	112776	BRUYNHILL PRIMARY SCHOOL	P	1	S21	a, b & d	No Fee
UTHUKELA	112813	BRYNBELLA PRIMARY SCHOOL	P	2	S21	a, b & d	No Fee
UMZINYATHI	112850	BUBU PRIMARY SCHOOL	P	1	Non-S21		No Fee
UMGUNGUNDLOVU	112887	BUCKLANDS PRIMARY SCHOOL	P	1	S21	a, b, c & d	No Fee
PINETOWN	112924	BUFFELSDALE PRIMARY SCHOOL	P	5	S21	a, b, c & d	Fee Paying
PINETOWN	112961	BUFFELSDALE SECONDARY SCHOOL	S	4	S21	a, b, c & d	Fee Paying
UMZINYATHI	112998	BUHLALU PRIMARY SCHOOL	P	1	S21	a, b, c & d	No Fee
AMAJUBA	113035	BUHLE BE - ALLEN PRIMARY SCHOOL	P	2	S21	a, b, c & d	No Fee
UMZINYATHI	113072	BUHLEBAMANGWE PRIMARY SCHOOL	C	1	S21	a, b, c & d	No Fee
ZULULAND	113109	BUHLEBELANGA PRIMARY SCHOOL	P	1	S21	a, b & d	No Fee
ZULULAND	113146	BUHLEBEMVELO PUBLIC PRIMARY SCHOOL	P	1	S21	a, b, c & d	No Fee
AMAJUBA	113183	BUHLEBENTUTHUKO PRIMARY SCHOOL	P	3	S21	a, b & d	No Fee
PINETOWN	113220	BUHLEBETHU PUBLIC PRIMARY SCHOOL	P	3	S21	a, b, c & d	No Fee
UGU	113257	BUHLEBETHU HIGH SCHOOL	S	1	S21	a, b & d	No Fee
UGU	113294	BUHLEBEZWE SENIOR PRIMARY SCHOOL	P	3	S21	a, b, c & d	No Fee
UTHUKELA	113331	BUHLEBEZWE PRIMARY SCHOOL	P	3	S21	a, b, c & d	No Fee
AMAJUBA	113368	BUHLEBOMZINYATHI SECONDARY SCHOOL	S	3	S21	a, b, c & d	No Fee
UMZINYATHI	113405	BUHLEBUYEZA SECONDARY SCHOOL	S	3	S21	a, b, c & d	No Fee

KWAZULU NATAL INDICATIVE RESOURCE TARGET LIST 2021-22

DISTRICT	EMIS	SCHOOL	LEVEL	SNQ	SECTION 21 STATUS	FUNCTIONS ALLOCATED	FEE STATUS
ZULULAND	113442	BUHLEBUZILE LOWER PRIMARY SCHOOL	P	3	S21	a, b & d	No Fee
UMZINYATHI	113479	BUHLEBUZOVAMA PRIMARY SCHOOL	P	1	S21	a, b, c & d	No Fee
KING CETSHWAYO	113516	BUKELAKITHI PRIMARY SCHOOL	P	1	S21	a, b & d	No Fee
UMKHANYAKUDE	113553	BUKIMVELO HIGH SCHOOL	S	1	S21	a, b, c & d	No Fee
UMGUNGUNDOLOVU	113590	BULAWAYO PRIMARY SCHOOL	P	2	S21	a, b & d	No Fee
HARRY GWALA	113664	BULWER PRIMARY SCHOOL	P	3	Non-S21		No Fee
UMZINYATHI	113701	BUNYEBETHU HIGH SCHOOL	S	1	S21	a & d	No Fee
UTHUKELA	113738	BURFORD PRIMARY SCHOOL	P	3	S21	a, b, c & d	No Fee
UMLAZI	113775	BURNWOOD SECONDARY SCHOOL	C	4	S21	a, b & d	Fee Paying
UMZINYATHI	113812	BUSANA HIGH SCHOOL	S	2	S21	a, b, c & d	No Fee
UMLAZI	113849	BUSHLANDS PRIMARY SCHOOL	P	5	S21	a, b, c & d	Fee Paying
KING CETSHWAYO	113886	BUTHANANI PRIMARY SCHOOL	P	1	S21	a, b & d	No Fee
HARRY GWALA	113923	BUTHATHUBUNYE HIGH SCHOOL	S	2	S21	a, b, c & d	No Fee
UMLAZI	113960	BUYANI PRIMARY SCHOOL	P	3	S21	a, b & d	No Fee
UMZINYATHI	114034	BUZUBONA PRIMARY SCHOOL	C	1	S21	a, b, c & d	No Fee
UMZINYATHI	114108	CABANGOKUHLE HIGH SCHOOL	S	2	S21	a, b, c & d	No Fee
AMAJUBA	114145	CACA PRIMARY SCHOOL	P	2	S21	a, b, c & d	No Fee
AMAJUBA	114182	CACAMEZELA SECONDARY SCHOOL	S	3	S21	a, b, c & d	No Fee
UMGUNGUNDOLOVU	114256	CALUZA PRIMARY SCHOOL	P	3	S21	a, b, c & d	No Fee
HARRY GWALA	114293	CAMANGA PRIMARY SCHOOL	P	1	Non-S21		No Fee
KING CETSHWAYO	114367	CANAAN PRIMARY SCHOOL	P	3	S21	a, b, c & d	No Fee
UMZINYATHI	114404	CANDABUTHULE HIGH SCHOOL	S	2	S21	a & d	No Fee
HARRY GWALA	114441	CARISBROOKE INCLUSIVE PRIMARY SCHOOL	P	2	S21	a, b, c & d	No Fee
HARRY GWALA	114478	CARL MALCOMESS HIGH SCHOOL	S	3	S21	a, b, c & d	No Fee
UMLAZI	114626	CARRINGTON HEIGHTS PRIMARY SCHOOL	P	5	S21	a, b, c & d	Fee Paying
UMGUNGUNDOLOVU	114700	CARTER HIGH SCHOOL	S	5	S21	a, b, c & d	Fee Paying
UMZINYATHI	114737	CASSINO PRIMARY SCHOOL	P	2	S21	a, b, c & d	No Fee
UMLAZI	114774	CASTLEHILL PRIMARY SCHOOL	P	5	S21	a, b, c & d	Fee Paying
AMAJUBA	114811	CATHULANI PRIMARY SCHOOL	P	4	S21	a, b & d	Fee Paying
UMLAZI	114885	CAVENDISH PRIMARY SCHOOL	P	4	Non-S21		Fee Paying
UGU	114922	GEM-NTSHEBE JUNIOR PRIMARY SCHOOL	P	2	S21	a & d	No Fee
KING CETSHWAYO	114959	CEBEKHULU PRIMARY SCHOOL	P	2	S21	a, b & d	No Fee
AMAJUBA	114996	CEBELIHLE PRIMARY SCHOOL	P	3	S21	a, b, c & d	No Fee
KING CETSHWAYO	115033	CEBISA SENIOR SECONDARY SCHOOL	S	2	S21	a, b, c & d	No Fee
UTHUKELA	115070	CECILIA PRIMARY SCHOOL	P	1	S21	a, b & d	No Fee
UMGUNGUNDOLOVU	115107	CEDARA PRIMARY SCHOOL	P	2	Non-S21		No Fee
HARRY GWALA	115218	CEKAZI PRIMARY SCHOOL	P	2	S21	a & d	No Fee
AMAJUBA	115255	CELA COMBINED SCHOOL	P	1	S21	a, b, c & d	No Fee
UMGUNGUNDOLOVU	115292	CELANI PRIMARY SCHOOL	P	2	S21	a, b & d	No Fee
UTHUKELA	115329	CELIMFUNDO PRIMARY SCHOOL	P	3	S21	a & d	No Fee
UMZINYATHI	115366	CELIMFUNDO PRIMARY SCHOOL	P	1	S21	a, b & d	No Fee
UGU	115403	CELOKHULE SP	P	2	S21	a, b & d	No Fee
UMLAZI	115440	CELUBUHLE SENIOR PRIMARY SCHOOL	P	3	S21	a, b & d	No Fee
ZULULAND	115477	CELUKWAZI C. P SCHOOL	P	2	S21	a, b & d	No Fee
UMZINYATHI	115551	CELUMUSA SEC. SCHOOL	S	2	S21	a, b, c & d	No Fee
UTHUKELA	115588	CENGESI PRIMARY SCHOOL	P	1	S21	a & d	No Fee
UMLAZI	115625	CENTENARY SECONDARY SCHOOL	S	5	Non-S21		Fee Paying
HARRY GWALA	115662	CENTOCOW HIGH SCHOOL	S	2	S21	a, b & d	No Fee
KING CETSHWAYO	115699	CEREMONY PRIMARY SCHOOL	P	2	S21	a, b, c & d	No Fee
ZULULAND	115736	CEZA PUBLIC PRIMARY SCHOOL	P	1	S21	a, b, c & d	No Fee
UMKHANYAKUDE	115773	CEZWANA PRIMARY SCHOOL	P	1	S21	a, b, c & d	No Fee
UGU	115921	CHARLES HLENGWA HIGH SCHOOL	S	2	S21	a, b & d	No Fee
UMLAZI	115958	CHARLES HUGO PRIMARY SCHOOL	P	5	S21	a, b & d	Fee Paying
PINETOWN	116032	CHARLES MEMORIAL C.P SCHOOL	P	2	S21	a, b & d	No Fee
UMLAZI	116069	CHARLES SABELO HIGH SCHOOL	S	3	S21	a, b & d	No Fee
HARRY GWALA	116106	CHARLTON PRIMARY SCHOOL	P	2	Non-S21		No Fee
UMLAZI	116143	CHATSWORTH SECONDARY SCHOOL	S	5	S21	a, b & d	Fee Paying
AMAJUBA	116180	CHELMFORD PRIMARY SCHOOL	C	4	S21	a, b, c & d	Fee Paying
UMLAZI	116217	CHELSEA PRIMARY SCHOOL	P	5	S21	a, b, c & d	Fee Paying
UMLAZI	116254	CHESTERVILLE SECONDARY SCHOOL	S	3	S21	a, b & d	No Fee
UMGUNGUNDOLOVU	116291	CHIBELIHLE COMBINED SCHOOL	C	2	S21	a, b & d	No Fee
ILEMBE	116328	CHIBINI PRIMARY SCHOOL	P	1	S21	a, b, c & d	No Fee
PINETOWN	116365	CHIEF DLIVANE PRIMARY SCHOOL	P	2	S21	a, b & d	No Fee
PINETOWN	116402	CHIEF LOKOTHWAYO PRIMARY SCHOOL	P	3	S21	a, b & d	No Fee
UTHUKELA	116439	CHIEVELEY ISLAMIC PRIMARY SCHOOL	P	2	S21	a, b & d	No Fee
PINETOWN	116513	CHRISTIANENBURG PRIMARY SCHOOL	P	4	S21	a, b & d	Fee Paying
PINETOWN	116550	CHRISTOPHER NXUMALO PRIMARY SCHOOL	P	3	S21	a & d	No Fee
UMZINYATHI	116624	COSH PRIMARY SCHOOL	P	1	S21	a, b, c & d	No Fee
KING CETSHWAYO	116661	CHWEZI PRIMARY SCHOOL	P	2	S21	a, b, c & d	No Fee
ZULULAND	116698	CIBILILI PRIMARY SCHOOL	P	1	S21	a, b, c & d	No Fee
UMLAZI	116772	CLAIRWOOD BOYS PRIMARY SCHOOL	P	4	S21	a, b, c & d	Fee Paying
UMLAZI	116846	CLAIRWOOD SECONDARY SCHOOL	S	5	S21	a, b & d	Fee Paying
UMLAZI	116920	CLARENCE PRIMARY SCHOOL	P	5	S21	a, b, c & d	Fee Paying
UMGUNGUNDOLOVU	116994	Clarendon Primary School	P	5	S21	a, b, c & d	Fee Paying
UMLAZI	117031	CLAREVILLE PRIMARY SCHOOL	P	4	S21	a, b, c & d	Fee Paying
AMAJUBA	117068	CLAVIS PRIMARY SCHOOL	P	2	S21	a, b, c & d	No Fee
PINETOWN	117105	CLAYHAVEN PRIMARY SCHOOL	P	5	S21	a, b, c & d	Fee Paying
PINETOWN	117142	CLAYHEIGHTS PRIMARY SCHOOL	P	5	S21	a, b, c & d	Fee Paying
PINETOWN	117179	CLAYRIDGE PRIMARY SCHOOL	P	4	S21	a, b, c & d	Fee Paying

KWAZULU NATAL INDICATIVE RESOURCE TARGET LIST 2021-22

DISTRICT	EMIS	SCHOOL	LEVEL	SNQ	SECTION 21 STATUS	FUNCTIONS ALLOCATED	FEE STATUS
UMLAZI	117216	CLAYTON PRIMARY SCHOOL	P	5	S21	a, b, c & d	Fee Paying
PINETOWN	117253	CLERMONT PUBLIC PRIMARY SCHOOL	P	2	S21	a, b & d	No Fee
PINETOWN	117290	CLERNVILLE PRIMARY SCHOOL	P	3	S21	a, b & d	No Fee
PINETOWN	117327	CLIFFDALE PRIMARY SCHOOL	P	1	S21	a, b, c & d	No Fee
UMLAZI	117475	COEDMORE PRIMARY SCHOOL	P	5	Non-S21		Fee Paying
UMLAZI	117512	COLA PRIMARY SCHOOL	P	4	S21	a, b & d	Fee Paying
HARRY GWALA	117549	NOMZAMO PRIMARY SCHOOL	P	2	Non-S21		No Fee
UTHUKELA	117586	COLENZO COMBINED SCHOOL	C	3	S21	a, b & d	No Fee
UTHUKELA	117623	COLENZO PRIMARY SCHOOL	P	4	S21	a, b, c & d	Fee Paying
UMLAZI	117697	COLLEGEVALE PRIMARY SCHOOL	P	5	S21	a, b, c & d	Fee Paying
UMZINYATHI	117734	COLLESSIE PRIMARY SCHOOL	P	1	S21	a, b, c & d	No Fee
UMLAZI	117771	COLLINGWOOD PRIMARY SCHOOL	P	5	S21	a, b, c & d	Fee Paying
UMLAZI	117808	COLUMBIA PRIMARY SCHOOL	P	4	S21	a & d	Fee Paying
UGU	117882	CONISTON PRIMARY SCHOOL	P	2	S21	a, b & d	No Fee
UMGUNGUNDLOVU	117919	COOL AIR SECONDARY SCHOOL	C	4	S21	a, b, c & d	Fee Paying
AMAJUBA	117956	COOPER PRIMARY SCHOOL	P	2	S21	a, b, c & d	No Fee
UMGUNGUNDLOVU	118030	COPEVILLE PRIMARY SCHOOL	P	2	S21	a, b, c & d	No Fee
UGU	118067	COPHELA PRIMARY	P	2	S21	a, b, c & d	No Fee
UTHUKELA	118141	CORNFIELDS PRIMARY SCHOOL	P	2	S21	a, b & d	No Fee
UMLAZI	118178	COROVOCA PRIMARY SCHOOL	P	4	S21	a, b, c & d	Fee Paying
UMGUNGUNDLOVU	118215	CORRIE LYNN PRIMARY SCHOOL	P	3	S21	a & d	No Fee
UMZINYATHI	118252	CORRIERUST PRIMARY SCHOOL	P	1	S21	a, b & d	No Fee
UMGUNGUNDLOVU	118289	COSMOORE PRIMARY SCHOOL	P	2	S21	a, b, c & d	No Fee
ZULULAND	118326	COTTLANDS PRIMARY SCHOOL	P	2	S21	a, b, c & d	No Fee
ILEMBE	118474	CRANBURN PRIMARY SCHOOL	P	1	S21	a, b & d	No Fee
UMGUNGUNDLOVU	118511	CRANHAM PRIMARY SCHOOL	P	1	S21	a, b & d	No Fee
HARRY GWALA	118548	CREIGHTON PRIMARY SCHOOL	P	4	S21	a, b, c & d	Fee Paying
UMLAZI	118585	CRESCENTRIDGE PRIMARY SCHOOL	P	4	S21	a, b & d	Fee Paying
UMLAZI	118622	CRESTVIEW PRIMARY SCHOOL	P	5	S21	a, b & d	Fee Paying
UMLAZI	118659	CROSSMEAD PRIMARY SCHOOL	P	4	S21	a, b & d	Fee Paying
UMLAZI	118696	CROSSMOOR SECONDARY SCHOOL	S	4	S21	a, b, c & d	Fee Paying
UTHUKELA	118770	CROWFIELD PRIMARY SCHOOL	P	3	S21	a, b & d	No Fee
PINETOWN	118807	CRYSTAL POINT SECONDARY SCHOOL	S	5	S21	a, b, c & d	Fee Paying
UMGUNGUNDLOVU	118844	CRYSTAL SPRINGS PRIMARY SCHOOL	P	1	S21	a, b & d	No Fee
KING CETSHWAYO	118887	CUNGCWANA PRIMARY SCHOOL	P	1	S21	a, b & d	No Fee
HARRY GWALA	118918	CURRAGH PRIMARY SCHOOL	P	1	S21	a, b & d	No Fee
UMGUNGUNDLOVU	118955	CURRYS POST PRIMARY SCHOOL	P	3	S21	a, b, c & d	No Fee
KING CETSHWAYO	118992	CWAKA PRIMARY SCHOOL	P	3	S21	a, b & d	No Fee
UMKHANYAKUDE	119029	CWAKEME SECONDARY SCHOOL	S	2	S21	a, b & d	No Fee
ZULULAND	119066	CWAYISA PRIMARY SCHOOL	P	1	S21	a, b & d	No Fee
UMLAZI	119103	CWEBEZELA SENIOR PRIMARY SCHOOL	P	3	Non-S21		No Fee
UTHUKELA	119140	CWEMBE PRIMARY SCHOOL	P	3	S21	a, b, c & d	No Fee
PINETOWN	119214	DABEKA HIGH SCHOOL	S	3	S21	a, b, c & d	No Fee
UMGUNGUNDLOVU	119251	DABULAMANZI COMBINED SCHOOL	C	1	S21	a, b, c & d	No Fee
UMLAZI	119288	DABULIZIWE SENIOR PRIMARY SCHOOL	P	3	S21	a, b, c & d	No Fee
UMZINYATHI	119399	DALALA PRIMARY SCHOOL	P	2	S21	a, b, c & d	No Fee
PINETOWN	119436	DALEVIEW SECONDARY SCHOOL	S	4	S21	a, b, c & d	Fee Paying
ILEMBE	119473	DALIBO PRIMARY SCHOOL	P	2	S21	a, b, c & d	No Fee
PINETOWN	119510	DALMENY PRIMARY SCHOOL	P	3	S21	a, b, c & d	No Fee
UMGUNGUNDLOVU	119547	DALTON PRIMARY SCHOOL	P	2	S21	a, b & d	No Fee
UGU	119584	DALUSIZO HIGH SCHOOL	S	1	S21	a & d	No Fee
PINETOWN	119621	DALUXOLO PRIMARY SCHOOL	P	3	S21	a, b, c & d	No Fee
UMLAZI	119695	DANGANYA PRIMARY SCHOOL	P	3	Non-S21		No Fee
UTHUKELA	119769	DANINVA PRIMARY SCHOOL	P	1	S21	a, b & d	No Fee
AMAJUBA	119843	DANNHAUSER PRIMARY FULL SERVICE SCHOOL	P	4	S21	a, b, c & d	Fee Paying
AMAJUBA	119880	DANNHAUSER SECONDARY SCHOOL	C	4	S21	a, b, c & d	Fee Paying
UMLAZI	119917	DANVILLE PARK GIRLS' HIGH SCHOOL	S	5	S21	a, b, c & d	Fee Paying
UMGUNGUNDLOVU	119954	DARGLE PRIMARY SCHOOL	P	3	S21	a & d	No Fee
ILEMBE	119991	Darnall Primary School	P	4	S21	a, b, c & d	Fee Paying
ILEMBE	120028	DARNALL SECONDARY SCHOOL	S	3	S21	a, b, c & d	No Fee
PINETOWN	120065	DASSEHOEK HIGH SCHOOL	S	3	S21	a, b & d	No Fee
PINETOWN	120213	DAWEDE PRIMARY SCHOOL	P	2	S21	a, b, c & d	No Fee
PINETOWN	120250	DAWNCREST PRIMARY SCHOOL	P	4	S21	a, b, c & d	Fee Paying
UMLAZI	120287	DAWNRIDGE PRIMARY SCHOOL	P	4	S21	a, b & d	Fee Paying
ILEMBE	120324	DAWNVIEW PRIMARY SCHOOL	P	4	S21	a, b, c & d	Fee Paying
ZULULAND	120398	DAYENI PRIMARY SCHOOL	P	1	S21	a, b, c & d	No Fee
UMZINYATHI	120472	DAYISWAYO PRIMARY SCHOOL	P	1	S21	a, b & d	No Fee
UMZINYATHI	120509	DEWAAR PRIMARY SCHOOL	P	1	S21	a, b & d	No Fee
UMGUNGUNDLOVU	120546	DECCAN ROAD PRIMARY SCHOOL	P	5	S21	a, b, c & d	Fee Paying
ILEMBE	120583	DEDA PRIMARY SCHOOL	P	2	S21	a, b, c & d	No Fee
AMAJUBA	120620	DEDANGIFUNDE SECONDARY SCHOOL	S	3	S21	a, b, c & d	No Fee
PINETOWN	120657	DELANI PRIMARY SCHOOL	P	3	S21	a, b, c & d	No Fee
UGU	120694	DELIHLAZO PRIMARY SCHOOL	P	2	S21	a, b, c & d	No Fee
ILEMBE	120731	DENDETHU PRIMARY SCHOOL	P	2	S21	a, b & d	No Fee
UGU	120768	DENVER ZOAR PRIMARY SCHOOL	P	2	S21	a, b, c & d	No Fee
UMLAZI	120805	DEPOT ROAD MEMORIAL PRIMARY SCHOOL	P	4	Non-S21		Fee Paying
UGU	120916	DEYI PRIMARY SCHOOL	P	2	S21	a, b, c & d	No Fee
PINETOWN	120953	DIANTHUS PRIMARY SCHOOL	P	4	S21	a, b, c & d	Fee Paying
UMKHANYAKUDE	120990	DIBASE PRIMARY SCHOOL	P	2	S21	a, b & d	No Fee

KWAZULU NATAL INDICATIVE RESOURCE TARGET LIST 2021-22

DISTRICT	EMIS	SCHOOL	LEVEL	SNQ	SECTION 21 STATUS	FUNCTIONS ALLOCATED	FEE STATUS
UGU	121027	DIBI PRIMARY SCHOOL	P	2	S21	a, b & d	No Fee
PINETOWN	121064	DICK NDLOVU SECONDARY SCHOOL	S	2	S21	a, b, c & d	No Fee
ZULULAND	121175	DIKANA HIGH SCHOOL	S	1	S21	a, b & d	No Fee
IEMBE	121212	DIKWAYO PRIMARY SCHOOL	P	1	S21	a, b & d	No Fee
UMZINYATHI	121249	DILIZELA HIGH SCHOOL	S	2	S21	a, b, c & d	No Fee
UMZINYATHI	121286	DIMANE PRIMARY SCHOOL	P	1	S21	a, b & d	No Fee
UMKHANYAKUDE	121323	DINABANYE PRIMARY SCHOOL	P	2	S21	a, b, c & d	No Fee
UMGUNGUNDOLOVU	121360	DINDI PRIMARY SCHOOL	P	3	S21	a, b & d	No Fee
HARRY GWALA	121397	DINGEKA TECHNICAL HIGH SCHOOL	S	3	S21	a, b & d	No Fee
UGU	121434	DINGETON PRIMARY SCHOOL	P	2	S21	a, b, c & d	No Fee
UGU	121471	DINGEZWENI JUNIOR PRIMARY SCHOOL	P	2	S21	a, b, c & d	No Fee
IEMBE	121508	DINGIZWE COMBINED SCHOOL	C	1	S21	a, b, c & d	No Fee
UMZINYATHI	121545	SISEKELO HIGH SCHOOL	S	1	S21	a, b & d	No Fee
ZULULAND	121582	DINGUKWAZI HIGH SCHOOL	S	3	S21	a, b, c & d	No Fee
KING CETSHWAYO	121619	DINUNTULI PRIMARY SCHOOL	P	1	S21	a, b, c & d	No Fee
UMLAZI	121656	DURBAN ACADEMY	S	5	S21	a, b, c & d	Fee Paying
UMLAZI	121693	Primêre Skool Dirkie Uys Primary School	P	5	S21	a, b, c & d	Fee Paying
UTHUKELA	121730	DIVAL PRIMARY SCHOOL	P	3	S21	a, b & d	No Fee
IEMBE	121767	DLABAZANA SENIOR PRIMARY SCHOOL	P	1	S21	a, b & d	No Fee
KING CETSHWAYO	121804	DLABE PRIMARY SCHOOL	P	1	S21	a, b & d	No Fee
UMZINYATHI	121841	DLABESUTHE HIGH SCHOOL	S	1	S21	a, b, c & d	No Fee
ZULULAND	121878	DLAKUSE PRIMARY SCHOOL	P	1	S21	a, b, c & d	No Fee
UMLAZI	121915	DLAMBULA PRIMARY SCHOOL	P	3	S21	a, b & d	No Fee
KING CETSHWAYO	121952	DLAMVUZO SENIOR SECONDARY SCHOOL	S	3	S21	a, b & d	No Fee
KING CETSHWAYO	121989	DLANGEZWA HIGH SCHOOL	S	4	S21	a, b, c & d	Fee Paying
KING CETSHWAYO	122026	DLEMUDLEMU HIGH SCHOOL	S	2	S21	a, b & d	No Fee
UMZINYATHI	122063	DLENYANE COMBINED SCHOOL	C	1	S21	a, b, c & d	No Fee
UMLAZI	122137	DLOKO HIGH SCHOOL	S	3	S21	a, b & d	No Fee
UMGUNGUNDOLOVU	122174	DLOKWAKHE PRIMARY SCHOOL	P	3	S21	a, b, c & d	No Fee
KING CETSHWAYO	122211	DLOLWANE PRIMARY SCHOOL	P	1	S21	a, b, c & d	No Fee
ZULULAND	122248	DLOMODLOMO PRIMARY SCHOOL	P	1	S21	a, b, c & d	No Fee
KING CETSHWAYO	122285	DLOZEYANE PRIMARY SCHOOL	P	2	S21	a, b, c & d	No Fee
IEMBE	122322	DLUDLA PRIMARY SCHOOL	P	1	S21	a, b, c & d	No Fee
UGU	122359	DLUKULWANE PRIMARY SCHOOL	P	3	S21	a, b, c & d	No Fee
AMAJUBA	122396	DNC COMBINED SCHOOL	C	3	S21	a, b, c & d	No Fee
IEMBE	122433	DOKODWENI PRIMARY SCHOOL	P	3	S21	a, b & d	No Fee
UMKHANYAKUDE	122470	DOKOLWANE PRIMARY SCHOOL	P	3	S21	a, b, c & d	No Fee
UMZINYATHI	122507	DOLO COMBINED SCHOOL	C	1	S21	a, b, c & d	No Fee
UMZINYATHI	122618	DOMREMY PRIMARY SCHOOL	P	1	S21	a, b & d	No Fee
KING CETSHWAYO	122655	DONDOTHA HIGH SCHOOL	S	3	S21	a, b, c & d	No Fee
ZULULAND	122692	DONGOTHULE PRIMARY SCHOOL	P	2	S21	a, b, c & d	No Fee
HARRY GWALA	122729	DONNYBROOK PRIMARY SCHOOL	P	4	S21	a, b, c & d	Fee Paying
KING CETSHWAYO	122803	DONSINTABA PRIMARY SCHOOL	P	2	S21	a, b & d	No Fee
UMLAZI	122877	DOON HEIGHTS PRIMARY SCHOOL	P	5	S21	a, b, c & d	Fee Paying
UMGUNGUNDOLOVU	122914	DOORNKLOOF COMBINED SCHOOL	C	1	S21	a, b & d	No Fee
AMAJUBA	123025	DOROTHEA COMBINED SCHOOL	C	2	S21	b & d	No Fee
UMZINYATHI	123062	DOUGLAS PRIMARY SCHOOL	P	1	S21	a, b & d	No Fee
KING CETSHWAYO	123099	DOVER COMBINED FARM SCHOOL	C	3	S21	a, b & d	No Fee
HARRY GWALA	123136	DOWDLE PRIMARY SCHOOL	P	1	S21	a, b & d	No Fee
PINETOWN	123210	DR A.D.LAZARUS SECONDARY SCHOOL	S	5	Non-S21		Fee Paying
UMLAZI	123247	DR MACKEN MISTRY PRIMARY SCHOOL	P	5	S21	a, b, c & d	Fee Paying
UMLAZI	123284	DR NEMBULA HIGH SCHOOL	S	3	S21	a, b & d	No Fee
UMLAZI	123321	DR MADE SENIOR PRIMARY SCHOOL	P	3	S21	a, b & d	No Fee
UTHUKELA	123395	DRAKENSBERG COMPREHENSIVE HIGH SCHOOL	S	3	S21	a, b, c & d	No Fee
AMAJUBA	123432	DRAKENSBERG PRIMERE SKOOL	P	5	S21	a, b, c & d	Fee Paying
UTHUKELA	123469	DRAKENSBERG SECONDARY SCHOOL	S	4	S21	a, b, c & d	Fee Paying
UTHUKELA	123506	Drakensview Primary School	P	4	S21	a, b, c & d	Fee Paying
UGU	123543	DUBANDELELA HIGH SCHOOL	S	2	S21	a, b, c & d	No Fee
UGU	123580	DUBULEKA PRIMARY SCHOOL	P	2	S21	a, b, c & d	No Fee
AMAJUBA	123617	DUCK PONDS HIGH SCHOOL	S	4	S21	a, b & d	Fee Paying
UGU	123654	DUDUDU JUNIOR PRIMARY SCHOOL	P	2	S21	a, b & d	No Fee
ZULULAND	123691	DUDUSINI PRIMARY SCHOOL	P	3	S21	a, b, c & d	No Fee
PINETOWN	123728	DUDUZANI PRIMARY SCHOOL	P	3	S21	a, b, c & d	No Fee
UMLAZI	123765	DUFFS ROAD PRIMARY SCHOOL	P	3	S21	a, b & d	No Fee
PINETOWN	123839	DUKEMINI PRIMARY SCHOOL	P	4	S21	a, b, c & d	Fee Paying
UTHUKELA	123876	DUKUZA PRIMARY SCHOOL	P	1	S21	a, b, c & d	No Fee
UMKHANYAKUDE	123913	DULIKHULU PRIMARY SCHOOL	P	1	S21	a, b, c & d	No Fee
UMZINYATHI	123950	DULUMBE PRIMARY SCHOOL	P	2	S21	a, b & d	No Fee
UMKHANYAKUDE	123987	DUMA PRIMARY SCHOOL	P	1	S21	a, b, c & d	No Fee
HARRY GWALA	124024	DUMABEZWE SECONDARY SCHOOL	S	3	S21	a, b & d	No Fee
UMZINYATHI	124061	DUMAKUDE PRIMARY SCHOOL	P	1	S21	a & d	No Fee
UTHUKELA	124098	DUMANGOBUHLE PRIMARY SCHOOL	P	3	S21	a, b, c & d	No Fee
PINETOWN	124135	DUMANI JUNIOR PRIMARY SCHOOL	P	4	S21	a, b & d	Fee Paying
KING CETSHWAYO	124172	DUMEZWENI SECONDARY SCHOOL	S	2	Non-S21		No Fee
UGU	124209	DUMAYO PRIMARY SCHOOL	P	1	S21	a, b & d	No Fee
PINETOWN	124246	DUMEHLEZI HIGH SCHOOL	S	3	S21	a, b, c & d	No Fee
KING CETSHWAYO	124283	MATAMZANA-DUBE SECONDARY SCHOOL	S	3	S21	a, b, c & d	No Fee
UMGUNGUNDOLOVU	124357	DUMELA PRIMARY SCHOOL	P	1	S21	a, b, c & d	No Fee
ZULULAND	124394	DUMENKUNGWINI PRIMARY SCHOOL	P	1	S21	a, b & d	No Fee

KWAZULU NATAL INDICATIVE RESOURCE TARGET LIST 2021-22

DISTRICT	EMIS	SCHOOL	LEVEL	SNQ	SECTION 21 STATUS	FUNCTIONS ALLOCATED	FEE STATUS
ILEMBE	124431	DUMEZWENI JUNIOR PRIMARY SCHOOL	P	3	S21	a, b & d	No Fee
UMKHANYAKUDE	124468	DUMILE PRIMARY SCHOOL	P	2	S21	a, b & d	No Fee
UTHUKELA	124505	DUMISA PUBLIC SCHOOL	C	1	S21	a, b & d	No Fee
UGU	124542	DUMISA PRIMARY SCHOOL	P	2	S21	a, b & d	No Fee
UGU	124579	DUMUKA PRIMARY SCHOOL	P	1	S21	a, b & d	No Fee
UMZINYATHI	124653	Dundee High School	S	5	S21	a, b, c & d	Fee Paying
UMZINYATHI	124727	DUNDEE JUNIOR SECONDARY SCHOOL	C	4	S21	a & d	Fee Paying
UMZINYATHI	124764	DUNDEE PRIMARY SCHOOL	P	4	S21	a, b & d	Fee Paying
UMZINYATHI	124801	DUNDEE SECONDARY SCHOOL	S	3	S21	a, b, c & d	No Fee
UMZINYATHI	124838	Dundee Junior School	P	5	S21	a, b, c & d	Fee Paying
ZULULAND	124875	DUNDULUZI PRIMARY SCHOOL	P	1	S21	a & d	No Fee
ILEMBE	124912	DUNGA PRIMARY SCHOOL	P	2	S21	a & d	No Fee
UMGUNGUNDOLOVU	125023	DUNVERIA SECONDARY SCHOOL	S	5	S21	a, b, c & d	Fee Paying
UGU	125060	DUNYWA PRIMARY SCHOOL	P	2	S21	a, b, c & d	No Fee
UMLAZI	125134	Durban East Primary School	P	5	S21	a, b, c & d	Fee Paying
UMLAZI	125171	HUNT ROAD SECONDARY SCHOOL	S	5	Non-S21		Fee Paying
UMLAZI	125245	Durban Girls' High School	S	5	S21	a, b, c & d	Fee Paying
UMLAZI	125282	DURBAN GIRLS SECONDARY SCHOOL	S	5	Non-S21		Fee Paying
UMLAZI	125356	DURBAN HIGH SCHOOL	S	5	S21	a, b, c & d	Fee Paying
UMLAZI	125393	Durban Preparatory High School	P	5	S21	a, b, c & d	Fee Paying
UMLAZI	125504	DURBAN SOUTH PRIMARY SCHOOL	P	5	S21	a, b, c & d	Fee Paying
PINETOWN	125541	DURWEST PRIMARY SCHOOL	P	5	S21	a, b, c & d	Fee Paying
UMLAZI	125578	DUZE PRIMARY SCHOOL	P	3	S21	a, b, c & d	No Fee
UGU	125615	DWALALESIZWE HIGH SCHOOL	S	1	S21	a, b, c & d	No Fee
ZULULAND	125652	DWALENI HIGH SCHOOL	S	3	S21	a, b, c & d	No Fee
ZULULAND	125689	DWARSRAND PRIMARY SCHOOL	P	2	S21	a, b, c & d	No Fee
UMGUNGUNDOLOVU	125726	DWENGU HIGH SCHOOL	S	2	S21	a, b & d	No Fee
UGU	125763	DWESHULA PRIMARY SCHOOL	P	2	S21	a, b & d	No Fee
PINETOWN	125800	EARLINGTON SECONDARY SCHOOL	S	5	S21	a, b, c & d	Fee Paying
PINETOWN	125874	EASTBURY SECONDARY SCHOOL	S	5	S21	a, b, c & d	Fee Paying
PINETOWN	125911	EASTVIEW PRIMARY SCHOOL	P	5	Non-S21		Fee Paying
UMGUNGUNDOLOVU	125948	EASTWOOD PRIMARY SCHOOL	P	4	S21	a, b, c & d	Fee Paying
UMGUNGUNDOLOVU	125985	Eastwood Secondary School	S	4	S21	a, b, c & d	Fee Paying
UMKHANYAKUDE	126022	EBASWAZINI PRIMARY SCHOOL	P	2	S21	a, b, c & d	No Fee
ILEMBE	126059	EBENDLE PRIMARY SCHOOL	P	3	S21	a, b & d	No Fee
UTHUKELA	126096	EBHETHANI PRIMARY SCHOOL	P	3	S21	a, b & d	No Fee
KING CETSHWAYO	126133	EBOMVANENI PRIMARY SCHOOL	P	1	S21	a, b, c & d	No Fee
UGU	126170	EBOMVINI PRIMARY SCHOOL	P	2	S21	a, b, c & d	No Fee
UTHUKELA	126207	EBOVENI PRIMARY SCHOOL	P	1	Non-S21		No Fee
UMZINYATHI	126281	EBUHLEBEBEMFUNDO PRIMARY SCHOOL	P	1	S21	a, b & d	No Fee
ZULULAND	126355	EBUHLENIBENKOSI PRIMARY SCHOOL	P	1	S21	a, b & d	No Fee
ZULULAND	126392	EBUKHALINI CP	P	2	S21	a, b, c & d	No Fee
ILEMBE	126429	EBUKHOSINI PRIMARY SCHOOL	P	1	S21	a, b, c & d	No Fee
UGU	126466	EBUMBENI PRIMARY SCHOOL	P	1	S21	a, b & d	No Fee
UTHUKELA	126503	EBUSINGATHA PRIMARY SCHOOL	P	2	S21	a, b, c & d	No Fee
UTHUKELA	126540	ECANCANE PRIMARY SCHOOL	P	1	S21	a, b & d	No Fee
UMGUNGUNDOLOVU	126577	ECHAMENI PRIMARY SCHOOL	P	2	S21	a, b, c & d	No Fee
UGU	126614	ECHIBINI PRIMARY SCHOOL	P	2	S21	a & d	No Fee
UMKHANYAKUDE	126651	ECHWEBENI PRIMARY SCHOOL	P	1	S21	a, b, c & d	No Fee
KING CETSHWAYO	126725	EDAKENI COMBINED SCHOOL	C	1	S21	a, b & d	No Fee
UMZINYATHI	126762	EDAMBE PRIMARY SCHOOL	P	1	S21	a, b & d	No Fee
PINETOWN	126799	EDAMINI COMBINED PRIMARY SCHOOL	C	3	S21	a, b & d	No Fee
UMGUNGUNDOLOVU	126836	EDENDALE PRIMARY SCHOOL	P	3	S21	a, b, c & d	No Fee
UMGUNGUNDOLOVU	126873	EDENDALE TECHNICAL HIGH SCHOOL	S	4	S21	a, b, c & d	Fee Paying
UTHUKELA	126910	EDILINI PRIMARY SCHOOL	P	2	S21	a, b & d	No Fee
ZULULAND	126947	EDULINI PRIMARY SCHOOL	P	2	S21	a, b, c & d	No Fee
UMGUNGUNDOLOVU	127021	EFAYE PRIMARY SCHOOL	P	2	S21	a, b, c & d	No Fee
ZULULAND	127058	EFEFE C.P SCHOOL	P	2	S21	a, b, c & d	No Fee
UMLAZI	127095	EFFINGHAM HEIGHTS PRIMARY SCHOOL	P	4	S21	a, b, c & d	Fee Paying
UMLAZI	127132	EFFINGHAM SECONDARY SCHOOL	S	4	S21	a, b, c & d	Fee Paying
KING CETSHWAYO	127169	EFUYENI .PRIMARY SCHOOL	P	2	S21	a & d	No Fee
UMGUNGUNDOLOVU	127206	EBUHLEBEZWE PRIMARY SCHOOL	P	2	S21	a, b & d	No Fee
PINETOWN	127243	EGCEKENI PRIMARY SCHOOL	C	3	S21	a, b & d	No Fee
UTHUKELA	127280	EGERTON PRIMARY	P	4	S21	a, b, c & d	Fee Paying
UGU	127317	EGOLI P	P	2	Non-S21		No Fee
UTHUKELA	127391	EGQUMAWENI INTERMEDIATE SCHOOL	C	2	S21	a & d	No Fee
ZULULAND	127428	EGQUMENI PRIMARY SCHOOL	P	1	S21	a, b, c & d	No Fee
UMLAZI	127465	EGUGWINI PRIMARY SCHOOL	P	3	S21	a, b & d	No Fee
UMKHANYAKUDE	127502	EGUJINI PRIMARY SCHOOL	P	1	S21	a, b, c & d	No Fee
ILEMBE	127539	EGWENI PRIMARY SCHOOL	P	1	S21	a, b & d	No Fee
HARRY GWALA	127576	EHLANE PRIMARY SCHOOL	P	2	S21	a, b & d	No Fee
UMZINYATHI	127613	EHLANZENI PRIMARY SCHOOL	C	1	S21	a, b & d	No Fee
ZULULAND	127650	EHLZENI C.P SCHOOL	P	2	S21	a, b, c & d	No Fee
UMGUNGUNDOLOVU	127724	EINSIEDELN COMBINED SCHOOL	C	2	S21	a, b, c & d	No Fee
KING CETSHWAYO	127761	EJOKWENI PRIMARY SCHOOL	P	1	S21	a, b, c & d	No Fee
UMGUNGUNDOLOVU	127798	EKHAMANZI PRIMARY SCHOOL	P	3	S21	a, b & d	No Fee
UGU	127872	EKHANYENI PRIMARY SCHOOL	P	1	S21	a, b & d	No Fee
ILEMBE	127909	EKHATHA PRIMARY SCHOOL	P	1	S21	a, b & d	No Fee
UMGUNGUNDOLOVU	127946	EKHOKHWANE PRIMARY SCHOOL	P	3	S21	a, b & d	No Fee

KWAZULU NATAL INDICATIVE RESOURCE TARGET LIST 2021-22

DISTRICT	EMIS	SCHOOL	LEVEL	SNQ	SECTION 21 STATUS	FUNCTIONS ALLOCATED	FEE STATUS
KING CETSHWAYO	127983	EKHOMBE PRIMARY SCHOOL	P	1	S21	a, b & d	No Fee
ZULULAND	128020	EKHOMBELA PRIMARY SCHOOL	P	1	S21	a, b, c & d	No Fee
KING CETSHWAYO	128057	EKHOTHONGWENI PRIMARY SCHOOL	P	1	S21	a, b & d	No Fee
UGU	128131	EKHUZA PRIMARY SCHOOL	P	1	S21	a, b & d	No Fee
AMAJUBA	128205	EKUBONGENI PRIMARY SCHOOL	P	2	S21	a, b & d	No Fee
UGU	128242	EKUBUSISWENI PRIMARY SCHOOL	P	1	S21	a, b & d	No Fee
UMZINYATHI	128279	EKUCABANGENI SECONDARY SCHOOL	S	3	S21	a, b, c & d	No Fee
UMLAZI	128316	EKUDEYENI SENIOR PRIMARY SCHOOL	P	3	S21	a, b & d	No Fee
UMKHANYAKUDE	128353	EKUDILIKENI PRIMARY SCHOOL	P	1	S21	a, b, c & d	No Fee
KING CETSHWAYO	128390	EKUDONSENI PRIMARY SCHOOL	P	1	S21	a & d	No Fee
ZULULAND	128427	EKUDUBEKENI HIGH SCHOOL	S	3	S21	a, b, c & d	No Fee
UMGUNGUNDLOVU	128464	EKUFUNDENI PRIMARY SCHOOL	P	1	S21	a & d	No Fee
UMKHANYAKUDE	128538	EKUHLEHLENI PRIMARY SCHOOL	P	1	S21	a, b, c & d	No Fee
PINETOWN	128575	EKUJABULENI P.P. SCHOOL	P	3	S21	a, b, c & d	No Fee
ZULULAND	128612	EKUJULUKENI PRIMARY SCHOOL	P	1	S21	a, b, c & d	No Fee
UMKHANYAKUDE	128760	EKULINGENI PRIMARY SCHOOL	P	1	S21	a, b & d	No Fee
ILEMBE	128797	EKUNQOBENI PRIMARY SCHOOL	P	1	S21	a, b, c & d	No Fee
KING CETSHWAYO	128834	EKUPHELENI HIGH SCHOOL	S	3	S21	a, b, c & d	No Fee
UMLAZI	128871	EKUPHILENI PRIMARY SCHOOL	P	3	S21	a, b & d	No Fee
UMKHANYAKUDE	128908	EKUPHINDISENI PRIMARY SCHOOL	P	1	S21	a, b, c & d	No Fee
UMGUNGUNDLOVU	128945	EKUPHOLENI SECONDARY SCHOOL	S	2	S21	a, b, c & d	No Fee
UTHUKELA	128982	EKUPHUMULENI SENIOR PRIMARY SCHOOL	P	3	S21	a, b & d	No Fee
UMKHANYAKUDE	129019	EKUSENI PRIMARY SCHOOL	P	2	S21	a, b, c & d	No Fee
ZULULAND	129093	EKUTHOKOZENI FULL SERVICE SCHOOL	P	1	S21	a, b, c & d	No Fee
KING CETSHWAYO	129130	EKUTHULENI PRIMARY SCHOOL	P	2	S21	a, b, c & d	No Fee
UMKHANYAKUDE	129204	EKUVELENI PRIMARY SCHOOL	P	1	S21	a, b, c & d	No Fee
ILEMBE	129241	EKUVUKENI PRIMARY SCHOOL	P	1	S21	a & d	No Fee
UGU	129278	EKUZAMENI PRIMARY SCHOOL	P	2	S21	a, b, c & d	No Fee
KING CETSHWAYO	129315	EKUZWANENI PRIMARY SCHOOL	P	1	Non-S21		No Fee
UMKHANYAKUDE	129352	EKWAKHENI JUNIOR PRIMARY SCHOOL	P	3	S21	a, b & d	No Fee
UTHUKELA	129389	EKWALUSENI HIGH SCHOOL	S	3	S21	a, b & d	No Fee
ZULULAND	129426	EKWANDENI COMBINED PRIMARY SCHOOL	C	1	S21	a, b & d	No Fee
UMLAZI	129463	EKWAZINI HIGH SCHOOL	S	3	S21	a, b & d	No Fee
PINETOWN	129500	EKWENAMENI PRIMARY SCHOOL	P	3	S21	a, b & d	No Fee
UMKHANYAKUDE	129537	EKWETHEMBENI PRIMARY SCHOOL	P	2	S21	a, b, c & d	No Fee
UMZINYATHI	129574	ELANDSBERG PRIMARY SCHOOL	P	1	S21	a, b & d	No Fee
PINETOWN	129611	ELANGABINI JUNIOR PRIMARY SCHOOL	P	3	S21	a, b, c & d	No Fee
KING CETSHWAYO	129648	ELANGENI HIGH SCHOOL	S	1	S21	a, b, c & d	No Fee
KING CETSHWAYO	129722	ELOMOYA PRIMARY SCHOOL	P	2	S21	a, b, c & d	No Fee
UMLAZI	129759	ELORA PRIMARY SCHOOL	P	4	Non-S21		Fee Paying
UMZINYATHI	129796	ELSIE MTSHALI COMBINED SCHOOL	S	1	S21	a, b & d	No Fee
UTHUKELA	129870	ELUDIMBI PRIMARY SCHOOL	P	1	S21	a, b & d	No Fee
UGU	129907	ELUPHEPHENI COMBINED PRIMARY SCHOOL	P	2	S21	a, b, c & d	No Fee
UGU	129944	ELWAZI HIGH SCHOOL	S	2	S21	a, b, c & d	No Fee
UTHUKELA	129981	EMABHEKAZI COMBINED SCHOOL	C	2	S21	a, b & d	No Fee
UGU	130018	EMABHELENI COMBINED PRIMARY SCHOOL	P	1	S21	a & d	No Fee
HARRY GWALA	130055	EMACABAZINI PRIMARY SCHOOL	P	2	S21	a, b & d	No Fee
PINETOWN	130092	EMACHOBENI SECONDARY SCHOOL	S	3	S21	a, b, c & d	No Fee
UMZINYATHI	130129	EMACHUNWINI PRIMARY SCHOOL	P	1	S21	a, b, c & d	No Fee
HARRY GWALA	130132	ISULETHU PRIMARY SCHOOL	P	2	S21	a, b & d	No Fee
UMZINYATHI	130166	EMACITYANA INTERMEDIATE	P	1	S21	a, b, c & d	No Fee
UTHUKELA	130240	EMADOLOBHENI PRIMARY SCHOOL	P	1	S21	a, b, c & d	No Fee
ZULULAND	130277	EMADRESINI PRIMARY SCHOOL	P	2	S21	a, b, c & d	No Fee
UMLAZI	130314	EMADUNDUBE PRIMARY SCHOOL	P	3	S21	a, b & d	No Fee
UMKHANYAKUDE	130351	EMAFI PRIMARY SCHOOL	P	1	S21	a, b, c & d	No Fee
UMGUNGUNDLOVU	130388	EMAFKATHINI PRIMARY SCHOOL	P	2	S21	a, b, c & d	No Fee
UMLAZI	130425	EMAFEZINI PRIMARY SCHOOL	P	4	S21	a, b & d	Fee Paying
HARRY GWALA	130462	EMAFHOLA PRIMAY SCHOOL	P	2	S21	a, b & d	No Fee
UTHUKELA	130499	EMAFUSINI SENIOR PRIMARY SCHOOL	P	3	S21	a, b & d	No Fee
HARRY GWALA	130536	EMAGCAKINI PRIMARY SCHOOL	P	1	S21	a, b & d	No Fee
ZULULAND	130573	EMAGOVINI PUBLIC SCHOOL	P	1	S21	a, b, c & d	No Fee
UTHUKELA	130647	EMAHHASHINI PRIMARY SCHOOL	P	3	S21	a, b & d	No Fee
UTHUKELA	130684	EMAHLEKWANE PRIMARY SCHOOL	P	3	S21	a, b, c & d	No Fee
UMGUNGUNDLOVU	130721	EMAKENI PRIMARY SCHOOL	P	2	S21	a, b, c & d	No Fee
UMZINYATHI	130758	EMAKHABELENI PRIMARY SCHOOL	P	1	S21	a, b, c & d	No Fee
ILEMBE	130795	EMAKHASINI PRIMARY SCHOOL	P	1	S21	a, b & d	No Fee
ILEMBE	130832	EMAKHENI PRIMRY SCHOOL	P	2	S21	a, b & d	No Fee
HARRY GWALA	130906	EMAKHUZENI PRIMARY SCHOOL	P	1	S21	a, b & d	No Fee
KING CETSHWAYO	130943	EMAKHWABE PRIMARY SCHOOL	P	1	S21	a, b & d	No Fee
AMAJUBA	130980	EMALAHLENI COMBINED SCHOOL	C	2	S21	a, b, c & d	No Fee
UTHUKELA	131017	EMALAHLENI PRIMARY SCHOOL	P	2	S21	a & d	No Fee
UMKHANYAKUDE	131054	EMALANGENI PRIMARY SCHOOL	P	3	S21	a, b, c & d	No Fee
ZULULAND	131091	EMANDLENI PRIMARY SCHOOL	P	3	S21	a, b, c & d	No Fee
UMLAZI	131128	EMANGADINI PRIMARY SCHOOL	P	3	S21	a, b & d	No Fee
HARRY GWALA	131165	EMANGWANENI PRIMARY SCHOOL	P	2	S21	a, b, c & d	No Fee
UTHUKELA	131202	EMANGWENI PRIMARY SCHOOL	P	1	S21	a, b, c & d	No Fee
UTHUKELA	131239	EMANJOKWENI PRIMARY SCHOOL	P	2	S21	a, b & d	No Fee
ZULULAND	131276	EMANONO HIGH SCHOOL	S	1	S21	a, b, c & d	No Fee
UMKHANYAKUDE	131313	EMANQAYINI PRIMARY SCHOOL	P	2	S21	a, b & d	No Fee

KWAZULU NATAL INDICATIVE RESOURCE TARGET LIST 2021-22

DISTRICT	EMIS	SCHOOL	LEVEL	SNQ	SECTION 21 STATUS	FUNCTIONS ALLOCATED	FEE STATUS
UMKHANYAKUDE	131350	EMANYISENI PRIMARY SCHOOL	P	1	S21	a, b, c & d	No Fee
ILEMBE	131387	EMANYONINI PRIMARY SCHOOL	P	1	S21	a, b, c & d	No Fee
ZULULAND	131461	EMAPHAYINI PRIMARY SCHOOL	P	1	S21	a, b, c & d	No Fee
UMKHANYAKUDE	131498	EMASAKENI PRIMARY SCHOOL	P	1	S21	a, b, c & d	No Fee
KING CETSHWAYO	131535	EMASANGWENI PRIMARY SCHOOL	P	2	S21	a, b, c & d	No Fee
KING CETSHWAYO	131572	EMASUNDWINI PRIMARY SCHOOL	P	1	Non-S21		No Fee
UMGUNGUNDOLOVU	131609	EMASWAZINI PRIMARY SCHOOL	P	3	S21	a, b & d	No Fee
UGU	131646	EMAWELENI COMBINED SCHOOL	C	2	S21	a, b & d	No Fee
PINETOWN	131683	EMAXULWINI PRIMARY SCHOOL	P	3	S21	a & d	No Fee
HARRY GWALA	131720	EMAZABEKWENI PRIMARY SCHOOL	P	2	S21	a, b, c & d	No Fee
HARRY GWALA	131757	EMAZIZINI PRIMARY SCHOOL	P	1	Non-S21		No Fee
AMAJUBA	131794	EMBABANE PRIMARY SCHOOL	P	3	S21	a, b, c & d	No Fee
KING CETSHWAYO	131831	EMBABE PRIMARY SCHOOL	P	3	S21	a, b & d	No Fee
UMKHANYAKUDE	131868	EMBADLENI PRIMARY SCHOOL	P	2	S21	a, b, c & d	No Fee
UMKHANYAKUDE	131942	EMBETHA SECONDARY SCHOOL	S	2	S21	a, b & d	No Fee
UTHUKELA	131979	EMBIZENI HIGH SCHOOL	S	1	S21	a, b & d	No Fee
UMLAZI	132016	EMBIZWENI H.	S	2	S21	a, b, c & d	No Fee
UMGUNGUNDOLOVU	132053	MPUMELELO PUBLIC PRIMARY SCHOOL	P	3	S21	a, b, c & d	No Fee
UMLAZI	132090	EMBOKODWENI PRIMARY SCHOOL	P	3	S21	a & d	No Fee
UMLAZI	132127	EMBONINI PRIMARY SCHOOL	P	3	S21	a, b & d	No Fee
ZULULAND	132164	EMBUDLE PUBLIC PRIMARY SCHOOL	P	1	S21	a, b, c & d	No Fee
ZULULAND	132201	EMBUKISWENI PRIMARY SCHOOL	P	1	S21	a, b, c & d	No Fee
ILEMBE	132238	EMBUSWENI PRIMARY SCHOOL	P	1	S21	a, b, c & d	No Fee
ILEMBE	132275	EMBUYENI PRIMARY SCHOOL	P	1	S21	a, b & d	No Fee
UMKHANYAKUDE	132312	EMBUYISELO P	P	2	S21	a, b & d	No Fee
UMKHANYAKUDE	132349	EMCHAKWENI HIGH SCHOOL	S	2	S21	a, b, c & d	No Fee
UMKHANYAKUDE	132386	EMFANELA PRIMARY SCHOOL	P	1	S21	a, b, c & d	No Fee
UMGUNGUNDOLOVU	132423	EMFENI PRIMARY SCHOOL	P	1	S21	a, b & d	No Fee
UMKHANYAKUDE	132460	EMFIHLWENI PRIMARY SCHOOL	P	1	S21	a, b, c & d	No Fee
UTHUKELA	132497	EMFULAMTHATHU PRIMARY SCHOOL	P	2	S21	a, b & d	No Fee
AMAJUBA	132534	EMFUNDWENI HIGH SCHOOL	S	3	S21	a, b, c & d	No Fee
UMZINYATHI	132571	EMGAGA PRIMARY SCHOOL	P	2	S21	a, b & d	No Fee
UTHUKELA	132608	EMNGWENYA PRIMARY SCHOOL	P	2	Non-S21		No Fee
UMZINYATHI	132645	EMHLANGANA PRIMARY SCHOOL	P	1	S21	a, b, c & d	No Fee
ZULULAND	132682	EMHLANGENI S.P SCHOOL	P	1	S21	a, b & d	No Fee
UGU	132719	EMHLONHLWENI PRIMARY SCHOOL	P	1	S21	a, b & d	No Fee
ILEMBE	132756	EMHLUBULWENI PRIMARY SCHOOL	P	2	S21	a, b & d	No Fee
UTHUKELA	132793	EMHLUNGWINI PRIMARY SCHOOL	P	2	S21	a, b, c & d	No Fee
UTHUKELA	132830	EMHLWANENI HIGH SCHOOL	S	3	S21	a, b, c & d	No Fee
UMGUNGUNDOLOVU	132867	EMINYEZANENI SENIOR SECONDARY SCHOOL	S	3	S21	a, b & d	No Fee
UGU	132904	EMJALISWENI PRIMARY SCHOOL	P	2	S21	a, b & d	No Fee
ILEMBE	132941	EMKHAMBENI PRIMARY SCHOOL	P	2	S21	a, b, c & d	No Fee
UMZINYATHI	132978	EMKHAMO PRIMARY SCHOOL	C	1	S21	a, b, c & d	No Fee
KING CETSHWAYO	133015	EMKHANDLWINI PRIMARY SCHOOL	P	2	S21	a, b & d	No Fee
PINETOWN	133052	EMKHATHINI PRIMARY SCHOOL	P	2	S21	a, b & d	No Fee
KING CETSHWAYO	133089	EMKHINDINI PRIMARY SCHOOL	P	2	S21	a & d	No Fee
ZULULAND	133126	EMKHOMBE HIGH SCHOOL	S	1	S21	a, b, c & d	No Fee
UMZINYATHI	133163	EMKHUPHULA PRIMARY SCHOOL	P	1	S21	a, b & d	No Fee
ZULULAND	133200	EMKHIWENI PRIMARY SCHOOL	P	1	S21	a, b, c & d	No Fee
UMKHANYAKUDE	133237	EMLAMBONGWENYA PRIMARY SCHOOL	P	2	S21	a, b, c & d	No Fee
ILEMBE	133274	EMLANDELENI PRIMARY SCHOOL	P	2	S21	a, b & d	No Fee
UTHUKELA	133311	EMLILWENI PRIMARY SCHOOL	P	1	S21	a, b & d	No Fee
ZULULAND	133348	EMMANUEL PRIMARY SCHOOL	P	1	S21	a, b, c & d	No Fee
UTHUKELA	133385	EMMAUS PRIMARY SCHOOL	P	1	S21	a, b & d	No Fee
UMKHANYAKUDE	133422	EMNGCELENI PRIMARY SCHOOL	P	1	S21	a, b, c & d	No Fee
UMKHANYAKUDE	133459	EMNGQOBELWENI PRIMARY SCHOOL	P	1	S21	a, b & d	No Fee
HARRY GWALA	133496	EMNQUNDEKWENI PRIMARY SCHOOL	P	1	S21	a, b & d	No Fee
PINETOWN	133607	EMOLWENI PRIMARY SCHOOL	P	3	S21	a, b & d	No Fee
PINETOWN	133644	EMONA PRIMARY SCHOOL	P	1	S21	a, b, c & d	No Fee
KING CETSHWAYO	133681	EMONDINI HIGH SCHOOL	S	3	S21	a, b, c & d	No Fee
KING CETSHWAYO	133718	EMOYENI PRIMARY SCHOOL	P	3	S21	a & d	No Fee
KING CETSHWAYO	133755	EMOYENI HIGH SCHOOL	S	3	S21	a, b, c & d	No Fee
ZULULAND	133792	EMPAKAMA PUBLIC SCHOOL	P	2	S21	a, b & d	No Fee
KING CETSHWAYO	133866	EMPANGENI HIGH SCHOOL	S	5	S21	a, b, c & d	Fee Paying
KING CETSHWAYO	133940	Empangeni Preparatory School	P	5	S21	a, b, c & d	Fee Paying
KING CETSHWAYO	133977	MATSHANA PRIMARY SCHOOL	P	3	S21	a, b, c & d	No Fee
UMZINYATHI	134014	EMPATHE COMBINED SCHOOL	C	3	S21	a, b, c & d	No Fee
UMKHANYAKUDE	134051	EMPHAYENI PRIMARY SCHOOL	P	1	S21	a, b & d	No Fee
KING CETSHWAYO	134088	EMPEMBENI PRIMARY SCHOOL	P	3	S21	a, b, c & d	No Fee
KING CETSHWAYO	134125	EMPHALWINI PRIMARY SCHOOL	P	1	S21	a, b & d	No Fee
ILEMBE	134162	EMPHISE PRIMARY SCHOOL	P	1	S21	a, b, c & d	No Fee
ZULULAND	134199	EMPILWENI HIGH SCHOOL	S	2	S21	a, b, c & d	No Fee
PINETOWN	134236	EMPILWENI PRIMARY SCHOOL	P	3	S21	a, b, c & d	No Fee
UMZINYATHI	134273	EMPISINI PRIMARY SCHOOL	P	2	S21	b & d	No Fee
UGU	134310	EMPOLA PRIMARY SCHOOL	P	1	S21	a, b, c & d	No Fee
AMAJUBA	134347	EMPONDO PRIMARY SCHOOL	P	2	S21	a, b, c & d	No Fee
ZULULAND	134421	EMPUCUKWENI PRIMARY SCHOOL	P	2	S21	a, b, c & d	No Fee
KING CETSHWAYO	134458	EMPUMELELWENI PRIMARY SCHOOL	P	3	S21	a, b, c & d	No Fee
ILEMBE	134495	EMPUNGENI PRIMARY SCHOOL	P	1	S21	a, b, c & d	No Fee

KWAZULU NATAL INDICATIVE RESOURCE TARGET LIST 2021-22

DISTRICT	EMIS	SCHOOL	LEVEL	SNQ	SECTION 21 STATUS	FUNCTIONS ALLOCATED	FEE STATUS
UMLAZI	134532	EMPHUSHENI PRIMARY SCHOOL	P	3	S21	a, b & d	No Fee
ILEMBE	134569	EMSENGENI PRIMARY SCHOOL	P	2	S21	a, b, c & d	No Fee
UGU	134606	EMSENI P	P	1	S21	a, b, c & d	No Fee
UMZINYATHI	134643	EMSIZINI PRIMARY SCHOOL	C	1	S21	a & d	No Fee
UMZINYATHI	134680	EMTATENI PRIMARY SCHOOL	P	1	S21	a, b, c & d	No Fee
ILEMBE	134717	EMTHALENI PRIMARY SCHOOL	P	2	S21	a, b, c & d	No Fee
ILEMBE	134754	EMTHANDENI PRIMARY SCHOOL	P	1	S21	a, b, c & d	No Fee
UMLAZI	134791	EMTHETHWENI SENIOR PRIMARY SCHOOL	P	3	S21	a, b, c & d	No Fee
UGU	134828	EMTHINI PRIMARY SCHOOL	P	2	S21	a, b, c & d	No Fee
UMZINYATHI	134865	EMTHOMBENI PRIMARY SCHOOL	P	1	S21	a, b, c & d	No Fee
UMKHANYAKUDE	134902	EMTHONJENI PRIMARY SCHOOL	P	2	S21	a, b, c & d	No Fee
UTHUKELA	134939	EMTHONJENIWOLWAZI HIGH SCHOOL	S	3	S21	a, b & d	No Fee
UTHUKELA	134976	EKUKHULENI SECONDARY SCHOOL	S	3	S21	a, b & d	No Fee
UMKHANYAKUDE	135013	EMTHULASIZWE HIGH SCHOOL	S	2	S21	a, b, c & d	No Fee
KING CETSHWAYO	135050	EMTHUNGWENI HIGH SCHOOL	S	1	S21	a, b & d	No Fee
ZULULAND	135087	EMTHUNZINI PRIMARY SCHOOL	P	1	S21	a, b, c & d	No Fee
HARRY GWALA	135124	EMTSHAWAZO PRIMARY SCHOOL	P	2	S21	a, b & d	No Fee
UTHUKELA	135161	EMTSHEZI HIGH SCHOOL	S	3	S21	a, b, c & d	No Fee
UMGUNGUNDLOVU	135198	EMTULWA PRIMARY SCHOOL	P	2	S21	a, b & d	No Fee
ZULULAND	135272	EMVUNYANE PRIMARY SCHOOL	P	2	S21	a, b, c & d	No Fee
KING CETSHWAYO	135309	EMVUTSHINI PRIMARY SCHOOL	P	2	S21	a, b, c & d	No Fee
HARRY GWALA	135346	EMWANENI PRIMARY SCHOOL	P	1	S21	a, b & d	No Fee
AMAJUBA	135383	EMXHAKENI COMBINED PRIMARY SCHOOL	C	2	S21	a, b & d	No Fee
UMGUNGUNDLOVU	135420	EMZAMWENI HIGH SCHOOL	S	3	S21	a, b & d	No Fee
UGU	135457	EMZINHLANGA PRIMARY SCHOOL	P	1	S21	a, b & d	No Fee
UMLAZI	135531	ENALENI HIGH SCHOOL	S	4	Non-S21		Fee Paying
UMGUNGUNDLOVU	135568	ENATI PRIMARY SCHOOL	P	3	S21	a, b, c & d	No Fee
KING CETSHWAYO	135605	ENCANYINI PRIMARY SCHOOL	P	2	S21	a, b & d	No Fee
ZULULAND	135642	ENCUNTSHE PRIMARY SCHOOL	P	1	S21	a, b, c & d	No Fee
KING CETSHWAYO	135679	ENCUTSHINI HIGH SCHOOL	S	2	Non-S21		No Fee
KING CETSHWAYO	135716	ENDABENHLE PRIMARY SCHOOL	P	1	S21	a, b & d	No Fee
UMKHANYAKUDE	135753	ENDABENI PRIMARY SCHOOL	P	3	S21	a, b, c & d	No Fee
UTHUKELA	135827	ENDAKANE HIGH SCHOOL	S	3	S21	a & d	No Fee
ILEMBE	135864	ENDANDATHWENI PRIMARY SCHOOL	P	1	S21	a, b, c & d	No Fee
UMKHANYAKUDE	135901	ENDLONDLWENI PRIMARY SCHOOL	P	2	S21	a, b, c & d	No Fee
KING CETSHWAYO	135938	ENDLOVINI PRIMARY SCHOOL	P	1	S21	a, b & d	No Fee
ZULULAND	135975	ENDLOVUKAZI HIGH SCHOOL	S	1	S21	a, b & d	No Fee
ZULULAND	136012	ENDLOZANA PRIMARY SCHOOL	P	1	S21	a, b & d	No Fee
UMKHANYAKUDE	136049	ENDOMBENI PRIMARY SCHOOL	P	1	S21	a, b & d	No Fee
ZULULAND	136086	ENDOMUKA INTERMEDIATE	C	2	S21	a, b, c & d	No Fee
UMZINYATHI	136123	ENDUBAZI PRIMARY SCHOOL	P	2	S21	a, b & d	No Fee
UMZINYATHI	136160	ENDUMENI PRIMARY SCHOOL	P	3	S21	a, b, c & d	No Fee
UMZINYATHI	136197	ENDUNDUMENI PRIMARY SCHOOL	P	1	S21	a, b & d	No Fee
UGU	136234	ENDWEBU COMBINED PRIMARY SCHOOL	P	2	S21	a, b, c & d	No Fee
ILEMBE	136271	ENEMBE PRIMARY SCHOOL	P	2	S21	a, b, c & d	No Fee
UMZINYATHI	136308	ENGCAZA PRIMARY SCHOOL	P	1	S21	a, b & d	No Fee
UTHUKELA	136345	ENGCONGWANE PRIMARY SCHOOL	P	1	S21	a, b & d	No Fee
UMZINYATHI	136382	ENGCUBA PRIMARY SCHOOL	P	1	S21	a, b & d	No Fee
UMGUNGUNDLOVU	136419	ENGBOHIYENI PRIMARY SCHOOL	P	2	S21	a, b & d	No Fee
UMGUNGUNDLOVU	136493	ENGOLELENI PRIMARY SCHOOL	P	3	S21	a, b, c & d	No Fee
PINETOWN	136530	ENGONWENI PRIMARY SCHOOL	P	3	S21	a, b, c & d	No Fee
UMLAZI	136567	ENGONYAMENI SENIOR PRIMARY SCHOOL	P	3	S21	a, b, c & d	No Fee
UTHUKELA	136641	ENGQONDWENI HIGH SCHOOL	S	2	S21	a, b & d	No Fee
UMZINYATHI	136678	ENGUDUMENI PRIMARY SCHOOL	C	1	S21	a, b, c & d	No Fee
HARRY GWALA	136715	ENGUDWINI PRIMARY SCHOOL	P	2	S21	a, b & d	No Fee
UMGUNGUNDLOVU	136752	ENGUKA PRIMARY SCHOOL	P	2	S21	a, b & d	No Fee
UMKHANYAKUDE	136789	ENGWENI PRIMARY SCHOOL	P	3	S21	a, b, c & d	No Fee
UMKHANYAKUDE	136826	ENGWENYENI PRIMARY SCHOOL	P	1	S21	a, b, c & d	No Fee
KING CETSHWAYO	136863	ENHLABABO PRIMARY SCHOOL	P	1	S21	a, b & d	No Fee
KING CETSHWAYO	136900	ENHLABOSINI PRIMARY SCHOOL	P	3	S21	a, b & d	No Fee
UTHUKELA	136937	ENHLANGANISWENI PRIMARY SCHOOL	P	2	S21	a, b, c & d	No Fee
KING CETSHWAYO	136974	ENHLANGWINI SECONDARY SCHOOL	S	2	S21	a & d	No Fee
ZULULAND	137011	ENHLANGWINI PRIMARY SCHOOL	C	1	S21	a, b, c & d	No Fee
HARRY GWALA	137048	ENHLANHLENI COMBINED SCHOOL	C	3	Non-S21		No Fee
KING CETSHWAYO	137085	ENHLANZINI PRIMARY SCHOOL	P	3	S21	a, b, c & d	No Fee
KING CETSHWAYO	137122	ENHLISA PRIMARY SCHOOL	P	2	S21	a, b & d	No Fee
AMAJUBA	137159	ENHLOKWENI PRIMARY SCHOOL	P	3	S21	a, b, c & d	No Fee
AMAJUBA	137196	ENHLONIPHWENI SENIOR PRIMARY SCHOOL	P	3	S21	a, b & d	No Fee
UMZINYATHI	137233	ENHLOPHENI COMBINED SCHOOL	C	1	S21	a, b & d	No Fee
UMZINYATHI	137307	ENHLOSWEINI PRIMARY SCHOOL	P	1	S21	a, b & d	No Fee
KING CETSHWAYO	137344	ENHLUBE COMBINED SCHOOL	C	1	S21	a, b, c & d	No Fee
UMZINYATHI	137381	EHLWATHI PRIMARY SCHOOL	P	1	S21	a, b & d	No Fee
KING CETSHWAYO	137418	ENIWE PRIMARY SCHOOL	P	3	S21	a, b & d	No Fee
KING CETSHWAYO	137455	ENJABULWENI PRIMARY SCHOOL	P	2	S21	a & d	No Fee
UGU	137492	ENKANINI PRIMARY SCHOOL	P	1	S21	a, b, c & d	No Fee
UMKHANYAKUDE	137529	ENKATHWENI PRIMARY SCHOOL	P	1	S21	a, b, c & d	No Fee
HARRY GWALA	137566	ENKELABANTWANA FULL SERVICE SCHOOL	P	2	S21	a, b & d	No Fee
ZULULAND	137603	ENKEMBENI PRIMARY SCHOOL	P	1	S21	a, b, c & d	No Fee
UGU	137640	ENKONENI PRIMARY SCHOOL	P	2	S21	a, b, c & d	No Fee

KWAZULU NATAL INDICATIVE RESOURCE TARGET LIST 2021-22

DISTRICT	EMIS	SCHOOL	LEVEL	SNQ	SECTION 21 STATUS	FUNCTIONS ALLOCATED	FEE STATUS
ZULULAND	137677	ENKONJENI PRIMARY SCHOOL	P	1	S21	a, b, c & d	No Fee
HARRY GWALA	137714	ENKOTHWENI PRIMARY SCHOOL	P	3	Non-S21		No Fee
UMKHANYAKUDE	137751	ENKOVUKENI PRIMARY SCHOOL	P	3	S21	a, b & d	No Fee
ZULULAND	137788	CELULWAZI PRIMARY SCHOOL	P	2	S21	a, b, c & d	No Fee
ILEMBE	137825	ENKUKWINI PRIMARY SCHOOL	P	3	S21	a, b, c & d	No Fee
UMKHANYAKUDE	137862	ENKULISWENI PRIMARY SCHOOL	P	1	S21	a, b & d	No Fee
AMAJUBA	137899	ENKULULEKWENI PRIMARY SCHOOL	P	3	S21	a, b, c & d	No Fee
HARRY GWALA	137936	ENKUMBA PRIMARY SCHOOL	P	2	S21	a & d	No Fee
ILEMBE	137973	ENKUMBENI HIGHER PRIMARY SCHOOL	P	1	S21	a, b & d	No Fee
UGU	138010	ENKUNGWINI P	P	1	S21	a, b & d	No Fee
ILEMBE	138047	ENKWAMBASE PRIMARY SCHOOL	P	2	S21	a, b & d	No Fee
ZULULAND	138084	ENQABENI COMBINED SCHOOL	C	1	S21	a, b, c & d	No Fee
KING CETSHWAYO	138121	ENQOLENI PRIMARY SCHOOL	P	2	S21	a & d	No Fee
ILEMBE	138158	ENSIKENI PRIMARY SCHOOL	P	1	S21	a & d	No Fee
UGU	138195	ENSIMBINI PRIMARY SCHOOL	P	4	S21	a, b, c & d	Fee Paying
KING CETSHWAYO	138232	ENSINGWENI PRIMARY SCHOOL	P	3	S21	a, b & d	No Fee
ZULULAND	138269	ENSUKANGIHLALE C.P SCHOOL	P	1	S21	a, b & d	No Fee
UGU	138306	ENTABENI PRIMARY SCHOOL	P	3	S21	a, b, c & d	No Fee
KING CETSHWAYO	138343	ENTEMBENI SECONDARY SCHOOL	S	2	S21	a, b, c & d	No Fee
UMZINYATHI	138380	ENTEEMBIWENI PRIMARY SCHOOL	P	2	S21	a, b & d	No Fee
PINETOWN	138417	ENTENDELENI PRIMARY SCHOOL	P	3	S21	a & d	No Fee
KING CETSHWAYO	138454	ENTENJANE COMBINED SCHOOL	C	3	S21	a, b & d	No Fee
UTHUKELA	138528	ENTONJENI HIGH SCHOOL	S	2	S21	a, b, c & d	No Fee
KING CETSHWAYO	138565	ENTSHIZA PRIMARY SCHOOL	P	1	S21	a, b & d	No Fee
KING CETSHWAYO	138602	ENTUMENI PRIMARY SCHOOL	P	2	S21	a, b & d	No Fee
ZULULAND	138639	ENTUNGWINI PRIMARY SCHOOL	P	1	S21	a, b, c & d	No Fee
ZULULAND	138713	ENTUTHUKWENI PRIMARY SCHOOL	P	1	S21	a, b & d	No Fee
UMLAZI	138750	ENTUTHUKWENI PRIMARY SCHOOL	P	4	S21	a, b & d	Fee Paying
UMKHANYAKUDE	138787	ENTWENI PRIMARY SCHOOL	P	2	S21	a, b, c & d	No Fee
KING CETSHWAYO	138824	ENUNGWINI PRIMARY SCHOOL	P	1	S21	a, b, c & d	No Fee
UGU	138861	ENXOLOBENI PRIMARY SCHOOL	P	2	S21	a, b, c & d	No Fee
UGU	138898	ENYANDENI PRIMARY SCHOOL	P	1	S21	a, b, c & d	No Fee
UGU	138935	ENYANISWENI PRIMARY SCHOOL	P	2	S21	a, b, c & d	No Fee
UMZINYATHI	138972	ENYANYENI P	C	1	S21	a, b, c & d	No Fee
ZULULAND	139009	ENYATHI COMBINED SCHOOL	C	1	S21	a, b, c & d	No Fee
KING CETSHWAYO	139046	ENYAWOSHANE PRIMARY SCHOOL	P	1	S21	a, b & d	No Fee
KING CETSHWAYO	139083	ENYEZANE PRIMARY SCHOOL	P	3	S21	a, b, c & d	No Fee
ILEMBE	139120	ELUNGENI PRIMARY SCHOOL	P	1	S21	a, b & d	No Fee
PINETOWN	139157	ENYOSINI PRIMARY SCHOOL	P	3	S21	a, b & d	No Fee
AMAJUBA	139194	ENZIMANE COMBINED SCHOOL	C	2	S21	a, b, c & d	No Fee
ZULULAND	139231	ENZONDWANE PRIMARY SCHOOL	P	1	S21	a, b & d	No Fee
UTHUKELA	139268	EPHANGWENI PRIMARY SCHOOL	P	3	S21	a & d	No Fee
UMKHANYAKUDE	139416	EQAQWINI HIGH SCHOOL	S	1	S21	a, b, c & d	No Fee
UTHUKELA	139453	EQHWENI COMBINED SCHOOL	C	1	S21	a, b, c & d	No Fee
PINETOWN	139490	EQUINISWENI PRIMARY SCHOOL	P	3	S21	a, b, c & d	No Fee
UMLAZI	139564	ERICA PRIMARY SCHOOL	P	5	Non-S21		Fee Paying
ZULULAND	139601	ERASMUSFONTEIN PRIMARY SCHOOL	P	1	S21	a, b, c & d	No Fee
UMLAZI	139638	Escombe Primary School	P	5	S21	a, b, c & d	Fee Paying
ILEMBE	139675	ESESE PRIMARY SCHOOL	P	1	S21	a, b & d	No Fee
UMKHANYAKUDE	139712	ESETHEMBISO PRIMARY SCHOOL	P	2	S21	a, b, c & d	No Fee
UMZINYATHI	139749	ESETHU HIGH SCHOOL	S	1	S21	a, b, c & d	No Fee
UMZINYATHI	139786	ESHANE PRIMARY SCHOOL	P	2	S21	a, b & d	No Fee
KING CETSHWAYO	139823	ESHOWE HIGH SCHOOL	S	4	S21	a, b, c & d	Fee Paying
KING CETSHWAYO	139860	Eshowe Junior School	P	5	S21	a, b, c & d	Fee Paying
UGU	139934	ESIBANINI PRIMARY SCHOOL	P	2	S21	a & d	No Fee
UMZINYATHI	139971	ESIBANINI PUBLIC PRIMARY SCHOOL	C	2	S21	a, b & d	No Fee
UMKHANYAKUDE	140008	ESIBHOWENI PRIMARY SCHOOL	P	1	S21	a, b, c & d	No Fee
UMZINYATHI	140045	ESIBILA PRIMARY SCHOOL	P	1	S21	a & d	No Fee
HARRY GWALA	140082	ESIBOMVINI PRIMARY SCHOOL	P	2	S21	a, b & d	No Fee
UMKHANYAKUDE	140119	ESIBONISWENI PRIMARY SCHOOL	P	1	S21	a, b, c & d	No Fee
AMAJUBA	140156	ESIDAKENI PRIMARY SCHOOL	P	2	S21	a, b & d	No Fee
AMAJUBA	140193	ESIDIDINI PRIMARY SCHOOL	P	3	S21	a, b, c & d	No Fee
ZULULAND	140230	ESIDINSI PRIMARY SCHOOL	P	2	S21	a, b, c & d	No Fee
ILEMBE	140267	ESIDUMBINI PRIMARY SCHOOL	P	1	S21	a, b, c & d	No Fee
UTHUKELA	140304	ESIFUBENI PRIMARY SCHOOL	P	2	S21	a, b & d	No Fee
KING CETSHWAYO	140341	ESIGAGANENI PRIMARY SCHOOL	P	3	S21	a, b & d	No Fee
UMGUNGUNDLOVU	140378	ESIGODINI PUBLIC PRIMARY SCHOOL	P	3	S21	a, b, c & d	No Fee
KING CETSHWAYO	140415	ESIGWACENI PRIMARY SCHOOL	P	2	S21	a, b & d	No Fee
ILEMBE	140452	ESIHLUSHWANENI COMBINED SCHOOL	C	1	S21	a, b, c & d	No Fee
PINETOWN	140489	ESIHONQENI PRIMARY SCHOOL	P	3	S21	a, b & d	No Fee
KING CETSHWAYO	140563	ESIKHAWINI PRIMARY SCHOOL	P	2	S21	a & d	No Fee
UMGUNGUNDLOVU	140600	ESIKHOTHO PRIMARY SCHOOL	P	2	S21	a, b, c & d	No Fee
UMZINYATHI	140637	ESIKHUMBUZWENI SECONDARY SCHOOL	S	1	S21	a, b, c & d	No Fee
ZULULAND	140674	ESIKHUTHWANENI PRIMARY SCHOOL	P	1	S21	a, b, c & d	No Fee
ZULULAND	140711	ESIKHWEBEZANE PRIMARY SCHOOL	P	1	S21	a, b & d	No Fee
UMZINYATHI	140748	ESIMANYAMA PRIMARY SCHOOL	P	1	S21	a & d	No Fee
UMGUNGUNDLOVU	140785	ESIMOZOMENI PRIMARY SCHOOL	P	3	S21	a, b, c & d	No Fee
ILEMBE	140822	ESINDI PRIMARY SCHOOL	P	1	S21	a, b & d	No Fee
ZULULAND	140859	ESINQENI PRIMARY SCHOOL	P	2	S21	a, b, c & d	No Fee

KWAZULU NATAL INDICATIVE RESOURCE TARGET LIST 2021-22

DISTRICT	EMIS	SCHOOL	LEVEL	SNQ	SECTION 21 STATUS	FUNCTIONS ALLOCATED	FEE STATUS
UMZINYATHI	140933	ESINYAMBOTHI PRIMARY SCHOOL	P	1	S21	a, b & d	No Fee
UMKHANYAKUDE	140970	ESIPHAHLENI PRIMARY SCHOOL	P	2	S21	a, b, c & d	No Fee
UMLAZI	141007	ESIPHETHWINI PRIMARY SCHOOL	P	3	S21	a, b & d	No Fee
UMGUNGUNDOLOVU	141044	ESIPHETHWINI SENDEZI PRIMARY SCHOOL	P	1	S21	a, b & d	No Fee
ZULULAND	141081	ESIPHIVA COMBINED PRIMARY SCHOOL	P	1	S21	a, b, c & d	No Fee
UMKHANYAKUDE	141118	ESIPHONDWENI SECONDARY SCHOOL	S	1	S21	a, b, c & d	No Fee
UMLAZI	141155	ESIPHUKWINI J.P. SCHOOL	P	3	S21	a, b & d	No Fee
HARRY GWALA	141192	ESIQANDULWENI PRIMARY SCHOOL	P	1	S21	a, b, c & d	No Fee
HARRY GWALA	141229	ESIQHINGINI PRIMARY SCHOOL	P	2	S21	a, b & d	No Fee
KING CETSHWAYO	141266	ESIQHOMANENI PRIMARY SCHOOL	P	2	S21	a, b, c & d	No Fee
ILEMBE	141303	ESIQHOQHWENI SECONDARY SCHOOL	S	1	S21	a, b & d	No Fee
UMKHANYAKUDE	141340	ESIQIWINI HIGH SCHOOL	S	2	S21	a, b, c & d	No Fee
KING CETSHWAYO	141377	ESIQWAQWENI PRIMARY SCHOOL	P	2	S21	a & d	No Fee
UGU	141451	ESIVIVANENI PRIMARY SCHOOL	P	2	S21	a, b & d	No Fee
UGU	141488	ESIWOYENI PRIMARY SCHOOL	P	1	S21	a, b & d	No Fee
PINETOWN	141599	ESKHULULIWE PRIMARY SCHOOL	P	3	S21	a, b, c & d	No Fee
UMZINYATHI	141636	ESOKHENI HIGH SCHOOL	S	1	S21	a, b & d	No Fee
PINETOWN	141673	ESSELEN HEIGHTS PRIMARY SCHOOL	P	4	S21	a, b, c & d	Fee Paying
UTHUKELA	141710	ESTCOURT HIGH SCHOOL	S	4	S21	a, b, c & d	Fee Paying
UTHUKELA	141784	ESTCOURT PRIMARY SCHOOL	P	4	S21	a, b, c & d	Fee Paying
UTHUKELA	141821	ESTCOURT SENIOR SECONDARY SCHOOL	S	3	S21	a, b, c & d	No Fee
UTHUKELA	141858	ESTCOURT SECONDARY SCHOOL	S	4	S21	a & d	Fee Paying
UMGUNGUNDOLOVU	141895	ESTHER PAYNE SMITH SECONDARY SCHOOL	S	4	S21	a, b, c & d	Fee Paying
UMGUNGUNDOLOVU	141932	ESTON PRIMARY SCHOOL	P	4	S21	a, b, c & d	Fee Paying
ZULULAND	141969	ESUSWENI PRIMARY SCHOOL	P	3	S21	a, b & d	No Fee
UMZINYATHI	142006	ESWENI PRIMARY SCHOOL	P	1	S21	a, b & d	No Fee
ZULULAND	142043	ESWENI JUNIOR PRIMARY SCHOOL	P	1	S21	a, b & d	No Fee
ILEMBE	142080	ETETE S.A. PRIMARY SCHOOL	P	1	S21	a, b & d	No Fee
KING CETSHWAYO	142117	ETHAFENI PRIMARY SCHOOL	P	2	S21	a, b & d	No Fee
KING CETSHWAYO	142154	ETHAKASANI PRIMARY SCHOOL	P	3	S21	a, b & d	No Fee
KING CETSHWAYO	142191	ETHALANENI PRIMARY SCHOOL	P	2	S21	a, b, c & d	No Fee
PINETOWN	142228	ETHEKWINI PRIMARY SCHOOL	P	4	S21	a, b, c & d	Fee Paying
UTHUKELA	142339	ETHULENI COMBINED PRIMARY SCHOOL	P	1	S21	a & d	No Fee
KING CETSHWAYO	142376	ETHULWANE PRIMARY SCHOOL	P	1	S21	a, b & d	No Fee
UMZINYATHI	142413	ETONGWE PRIMARY SCHOOL	P	1	S21	a, b & d	No Fee
PINETOWN	142450	ETSHELIHLE PUBLIC PRIMARY SCHOOL	P	3	S21	a, b & d	No Fee
UGU	142524	ETSHENIPRIMARYSCHOOL	P	2	S21	a, b & d	No Fee
UGU	142561	ETSHENILIKASHOBA PRIMARY SCHOOL	P	1	S21	a, b, c & d	No Fee
ZULULAND	142598	EVANE INTERMEDIATE SCHOOL	C	1	S21	a, b, c & d	No Fee
PINETOWN	142672	EVEREST HEIGHTS PRIMARY SCHOOL	P	4	S21	a, b, c & d	Fee Paying
UMLAZI	142709	EVEREST PRIMARY SCHOOL	P	5	Non-S21		Fee Paying
UMLAZI	142746	EVERGREEN PRIMARY SCHOOL	P	5	S21	a, b & d	Fee Paying
ILEMBE	142783	EVULEKA PRIMARY SCHOOL	P	1	S21	a, b & d	No Fee
ILEMBE	142820	EVUTHA PRIMARY SCHOOL	P	1	S21	a, b & d	No Fee
ZULULAND	142857	EWELA P.P. SCHOOL	P	1	S21	a, b, c & d	No Fee
UGU	142894	EWUBWINI COMBINED P	P	1	S21	a, b & d	No Fee
UMLAZI	142931	EXCELSIOR PRIMARY SCHOOL	P	4	S21	a, b & d	Fee Paying
KING CETSHWAYO	142968	EXHAPHOZINI PRIMARY SCHOOL	P	3	S21	a, b, c & d	No Fee
KING CETSHWAYO	143005	EZAKHELENI HIGH SCHOOL	S	1	S21	a, b & d	No Fee
UTHUKELA	143042	EZAKHENI HIGH SCHOOL	S	4	S21	a, b & d	Fee Paying
UTHUKELA	143079	EZAMUKUTHULA PRIMARY SCHOOL	P	3	S21	a, b & d	No Fee
UMKHANYAKUDE	143116	EZIBAYENI PRIMARY SCHOOL	P	1	S21	a, b, c & d	No Fee
UMZINYATHI	143153	EZIBOMVINI PRIMARY SCHOOL	P	1	S21	a, b & d	No Fee
UMKHANYAKUDE	143190	EZIBUKWENI SECONDARY SCHOOL	S	2	S21	a, b, c & d	No Fee
UMKHANYAKUDE	143227	EZIFUNDENI HIGH SCHOOL	S	1	S21	a, b, c & d	No Fee
KING CETSHWAYO	143264	EZIGQIZWENI SECONDARY SCHOOL	S	1	S21	a, b & d	No Fee
KING CETSHWAYO	143301	EZIJIBENI SP	P	1	S21	a, b & d	No Fee
KING CETSHWAYO	143338	EZILOZINI PRIMARY SCHOOL	P	1	S21	a, b & d	No Fee
KING CETSHWAYO	143375	EZIMAMBENI PRIMARY SCHOOL	P	1	S21	a, b & d	No Fee
UMKHANYAKUDE	143413	EZIMBIDLENI PRIMARY SCHOOL	P	2	S21	a, b, c & d	No Fee
ZULULAND	143449	EZIMPAKANENI PRIMARY SCHOOL	P	1	S21	a, b, c & d	No Fee
ILEMBE	143486	EZIMPONDWENI PRIMARY SCHOOL	P	1	S21	a, b, c & d	No Fee
AMAJUBA	143523	EZINCWADINI PRIMARY SCHOOL	P	3	S21	a, b, c & d	No Fee
ILEMBE	143560	EZINDLOVINI PRIMARY SCHOOL	P	3	S21	a, b, c & d	No Fee
UGU	143634	EZINQOLENI SECONDARY SCHOOL	S	2	S21	a, b & d	No Fee
ILEMBE	143671	EZIQUNGENI PRIMARY SCHOOL	P	3	S21	a, b & d	No Fee
UTHUKELA	143708	EZINYONYANA PRIMARY SCHOOL	P	1	S21	a, b, c & d	No Fee
ILEMBE	143745	EZITHABENI SECONDARY SCHOOL	S	1	S21	a, b, c & d	No Fee
UMGUNGUNDOLOVU	143782	EZULWINI COMBINED SCHOOL	C	1	S21	a, b & d	No Fee
UTHUKELA	143819	EZWELETHU LOWER PRIMARY SCHOOL	P	3	S21	a, b, c & d	No Fee
KING CETSHWAYO	143856	EZWENILETHU SENIOR SECONDARY SCHOOL	S	2	S21	a, b & d	No Fee
UGU	143893	EZWELIHLE COMBINED PRIMARY SCHOOL	P	3	S21	a, b, c & d	No Fee
UMZINYATHI	143930	FABENI PRIMARY SCHOOL	P	1	S21	a, b & d	No Fee
UMZINYATHI	143967	FAHLAZA PRIMARY SCHOOL	P	2	S21	a, b & d	No Fee
AMAJUBA	144004	FAIRBREEZE PRIMARY SCHOOL	P	3	S21	a, b, c & d	No Fee
PINETOWN	144041	FAIRBREEZE SECONDARY SCHOOL	C	4	S21	a, b & d	Fee Paying
UMLAZI	144078	FAIRHAVEN PRIMARY SCHOOL	P	5	Non-S21		Fee Paying
UMGUNGUNDOLOVU	144115	FAIRLEIGH PRIMARY SCHOOL	P	1	S21	a, b & d	No Fee
UMLAZI	144152	Fairvale Secondary School	S	5	S21	a, b, c & d	Fee Paying

KWAZULU NATAL INDICATIVE RESOURCE TARGET LIST 2021-22

DISTRICT	EMIS	SCHOOL	LEVEL	SNQ	SECTION 21 STATUS	FUNCTIONS ALLOCATED	FEE STATUS
UGU	144300	FAKAZI P	P	1	Non-S21		No Fee
ILEMBE	144337	FAKU PRIMARY SCHOOL	P	1	S21	a, b & d	No Fee
ZULULAND	144374	FALAZA COMPREHENSIVE HIGH SCHOOL	S	1	S21	a, b, c & d	No Fee
UMLAZI	144411	FALCON PARK PRIMARY SCHOOL	P	5	S21	a, b & d	Fee Paying
UTHUKELA	144448	FALETHU PRIMARY SCHOOL	P	3	S21	b & d	No Fee
KING CETSHWAYO	144522	FANGELAKHE PRIMARY SCHOOL	P	1	Non-S21		No Fee
UTHUKELA	144633	FERDINAND PRIMARY SCHOOL	P	2	S21	a, b, c & d	No Fee
PINETOWN	144670	FERDALE SECONDARY SCHOOL	S	4	S21	a, b & d	Fee Paying
AMAJUBA	144707	Ferrum High School	S	5	S21	a, b, c & d	Fee Paying
UMGUNGUNDLOVU	144744	FEZOKUHLE PRIMARY SCHOOL	P	4	S21	a, b, c & d	Fee Paying
ZULULAND	144781	FILIDI SECONDARY SCHOOL	S	3	S21	a, b, c & d	No Fee
ZULULAND	144892	FISOKUHLE PRIMARY SCHOOL	P	3	S21	a, b, c & d	No Fee
PINETOWN	144929	FLAMBEL PRIMARY SCHOOL	P	4	S21	a, b, c & d	Fee Paying
KING CETSHWAYO	145040	FLORATON PRIMARY SCHOOL	P	5	Non-S21		Fee Paying
UTHUKELA	145077	FLORENCE BOOTH PRIMARY SCHOOL	C	1	S21	a, b & d	No Fee
HARRY GWALA	145151	FOLESHILL PRIMARY SCHOOL	P	1	S21	a, b & d	No Fee
UMLAZI	145188	FOLWENI HIGH SCHOOL	S	3	S21	a, b & d	No Fee
UMGUNGUNDLOVU	145225	FORBESDALE PRIMARY SCHOOL	P	3	S21	a, b, c & d	No Fee
UTHUKELA	145262	FORDERVILLE PRIMARY SCHOOL	P	4	S21	a, b, c & d	Fee Paying
PINETOWN	145299	Forest View Primary School	P	4	S21	a, b, c & d	Fee Paying
PINETOWN	145336	FORESTHAVEN SECONDARY SCHOOL	S	5	S21	a, b, c & d	Fee Paying
KING CETSHWAYO	145373	FORT LOUIS PRIMARY SCHOOL	P	1	S21	a, b & d	No Fee
UMGUNGUNDLOVU	145410	FORTMANNSPRUIT PRIMARY SCHOOL	P	2	S21	a, b & d	No Fee
ZULULAND	145447	FORTUIN PRIMARY SCHOOL	P	1	S21	a, b, c & d	No Fee
UGU	145484	FRANKLAND CP	P	1	S21	a, b & d	No Fee
PINETOWN	145521	FREDVILLE S.P SCHOOL	P	3	S21	a, b & d	No Fee
ZULULAND	145558	FRIEBURG PRIMARY SCHOOL	P	1	S21	a, b, c & d	No Fee
UMKHANYAKUDE	145595	FUKULA PRIMARY SCHOOL	P	2	S21	a, b, c & d	No Fee
ZULULAND	145669	FUMANA HIGH SCHOOL	S	1	S21	a, b, c & d	No Fee
UMLAZI	145706	FUNDAKAPHE P SCHOOL	P	3	S21	a, b & d	No Fee
UTHUKELA	145743	FUNDANI PRIMARY SCHOOL	P	1	S21	a, b & d	No Fee
UGU	145780	FUNDEDUZE P	P	1	S21	a & d	No Fee
UMGUNGUNDLOVU	145854	FUNDOKUHLE SECONDARY SCHOOL	S	3	S21	a, b, c & d	No Fee
UMZINYATHI	145891	FUNDOKUHLE HIGH SCHOOL	S	1	S21	a, b, c & d	No Fee
ZULULAND	145928	FUNDUKHALIPHE HIGH SCHOOL	S	1	S21	a, b & d	No Fee
ZULULAND	145965	FUNDUKHUPHUKU J P SCHOOL	P	1	S21	a, b & d	No Fee
UTHUKELA	146002	FUNDULWAZI HIGHER PRIMARY SCHOOL	P	3	S21	a, b & d	No Fee
KING CETSHWAYO	146039	FUNIZWE COMBINED SCHOOL	C	1	S21	a, b & d	No Fee
ZULULAND	146076	FUNOKWAKHE PRIMARY SCHOOL	P	2	S21	a, b & d	No Fee
UMZINYATHI	146113	FUNULWAZI SECONDARY SCHOOL	S	1	S21	a, b & d	No Fee
UMGUNGUNDLOVU	146150	FUNULWAZI PRIMARY SCHOOL	P	3	S21	a, b & d	No Fee
UMGUNGUNDLOVU	146187	FUNUNDU HIGH SCHOOL	S	2	S21	a, b, c & d	No Fee
UMLAZI	146298	FYNNLAND SENIOR PRIMARY SCHOOL	P	5	S21	a, b, c & d	Fee Paying
UMKHANYAKUDE	146335	GABADELA PRIMARY SCHOOL	P	1	S21	a, b, c & d	No Fee
ZULULAND	146372	GABANGAYE PRIMARY SCHOOL	P	3	S21	a, b, c & d	No Fee
UTHUKELA	146409	GABANGEMFUNDO PRIMARY SCHOOL	P	3	S21	a, b & d	No Fee
KING CETSHWAYO	146446	GABANGENKOSI PRIMARY SCHOOL	P	2	S21	a, b & d	No Fee
UGU	146483	GABANGEZWE JUNIOR SECONDARY SCHOOL	S	1	S21	a & d	No Fee
UGU	146520	EKEKEZA SECONDARY SCHOOL	S	1	S21	a & d	No Fee
UMGUNGUNDLOVU	146557	GABANGOLWAZI PRIMARY SCHOOL	C	2	S21	a, b, c & d	No Fee
UGU	146594	GABHAMANZI PRIMARY SCHOOL	P	1	S21	a, b & d	No Fee
PINETOWN	146631	GABIGABI SECONDARY SCHOOL	S	3	S21	a, b & d	No Fee
UMZINYATHI	146668	GADELENI SECONDARY SCHOOL	C	1	S21	a, b, c & d	No Fee
UMGUNGUNDLOVU	146742	GAJU SECONDARY SCHOOL	S	2	S21	a, b & d	No Fee
UGU	146816	GALENI HIGH SCHOOL	S	3	S21	a, b & d	No Fee
UGU	146853	GAMALAKHE COMMERCIAL HIGH SCHOOL	S	4	S21	a, b, c & d	Fee Paying
UGU	146890	GAMALAKHE JUNIOR PRIMARY SCHOOL	P	3	S21	a, b, c & d	No Fee
ZULULAND	146927	GAMELIHLE PRIMARY SCHOOL	P	3	S21	a, b, c & d	No Fee
UGU	146964	MAQAKALA PRIMARY SCHOOL	P	1	S21	a, b & d	No Fee
UMLAZI	147001	GANGES SECONDARY SCHOOL	S	4	S21	a, b, c & d	Fee Paying
UMZINYATHI	147038	GANGAYANA PRIMARY SCHOOL	P	1	S21	a, b, c & d	No Fee
UTHUKELA	147075	GANNAHOEK PRIMARY SCHOOL	C	1	S21	a, b & d	No Fee
AMAJUBA	147112	GARDENS COMBINED SCHOOL	C	2	S21	a, b, c & d	No Fee
UMGUNGUNDLOVU	147149	GARTMORE PRIMARY SCHOOL	P	2	S21	a & d	No Fee
ILEMBE	147186	GASELA PRIMARY SCHOOL	P	2	S21	a, b & d	No Fee
KING CETSHWAYO	147223	GAWOZI SECONDARY SCHOOL	S	2	S21	a, b, c & d	No Fee
UGU	147297	GAYIGA PRIMARY SCHOOL	P	2	S21	a, b & d	No Fee
UMZINYATHI	147334	GAYISANI PRIMARY SCHOOL	P	1	S21	a, b, c & d	No Fee
UMKHANYAKUDE	147408	GAZINI PRIMARY SCHOOL	P	1	S21	a, b & d	No Fee
UMGUNGUNDLOVU	147445	GCEWU HIGH SCHOOL	S	1	S21	a, b, c & d	No Fee
UGU	147482	GCILIMA PRIMARY SCHOOL	P	3	S21	a, b, c & d	No Fee
UMGUNGUNDLOVU	147519	GCINA PRIMARY SCHOOL	P	3	S21	a, b & d	No Fee
ILEMBE	147556	GCINIMFUNDO SECONDARY SCHOOL	S	1	S21	a, b & d	No Fee
KING CETSHWAYO	147593	GCININHIZIYO PRIMARY SCHOOL	P	1	S21	a, b, c & d	No Fee
KING CETSHWAYO	147667	GCINUKUTHULA PRIMARY SCHOOL	P	2	S21	a, b, c & d	No Fee
UTHUKELA	147704	GCIZELA PRIMARY SCHOOL	P	2	S21	a & d	No Fee
UMZINYATHI	147741	GCOTOI HIGH SCHOOL	S	1	S21	a, b, c & d	No Fee
KING CETSHWAYO	147778	GCOTSHENI PRIMARY SCHOOL	P	1	S21	a, b & d	No Fee
ILEMBE	147815	GCWALAMOYA PRIMARY SCHOOL	P	2	S21	a, b & d	No Fee

KWAZULU NATAL INDICATIVE RESOURCE TARGET LIST 2021-22

DISTRICT	EMIS	SCHOOL	LEVEL	SNQ	SECTION 21 STATUS	FUNCTIONS ALLOCATED	FEE STATUS
UMZINYATHI	147889	GEDE PRIMARY SCHOOL	P	1	S21	a & d	No Fee
UMKHANYAKUDE	147926	INJULA COMBINED	C	1	S21	a, b & d	No Fee
KING CETSHWAYO	147963	GEDEDE PRIMARY SCHOOL	P	2	S21	a, b, c & d	No Fee
ZULULAND	148000	GELEKEDLE HIGH SCHOOL	S	3	S21	a, b, c & d	No Fee
PINETOWN	148037	GELOFTE SKOOL	C	4	S21	a, b, c & d	Fee Paying
AMAJUBA	148074	GELYKWATER PRIMARY SCHOOL	P	1	S21	a, b, c & d	No Fee
ILEMBE	148111	GEM PRIMARY SCHOOL	P	1	S21	a, b & d	No Fee
UGU	148148	GEMANE PRIMARY SCHOOL	P	1	S21	a, b, c & d	No Fee
UMLAZI	148185	GEORGE CAMPBELL TECHNICAL HIGH SCHOOL	S	5	S21	a, b, c & d	Fee Paying
PINETOWN	148222	GEORGE CATO PRIMARY SCHOOL	P	4	S21	a, b, c & d	Fee Paying
PINETOWN	148259	GEORGEDALE FULL SERVICE SCHOOL	P	3	S21	a, b & d	No Fee
UMGUNGUNDLOVU	148296	GEORGENAU COMBINED SCHOOL	C	4	S21	a, b, c & d	Fee Paying
UMGUNGUNDLOVU	148333	GEORGETOWN HIGH SCHOOL	S	3	S21	a, b & d	No Fee
UMGUNGUNDLOVU	148370	PRIMÈRE SKOOL GERT MARITZ	P	4	S21	a, b, c & d	Fee Paying
KING CETSHWAYO	148407	GEZAHLE PRIMARY SCHOOL	P	1	S21	a & d	No Fee
ZULULAND	148444	GEZAMEHLO PP SCHOOL	P	1	S21	a, b, c & d	No Fee
UMLAZI	148481	GEZANGANE PRIMARY SCHOOL	P	3	S21	a, b & d	No Fee
UMZINYATHI	148555	GIBA PRIMARY SCHOOL	P	1	S21	a, b, c & d	No Fee
ZULULAND	148592	GIBINDLALA C P SCHOOL	P	2	S21	a, b & d	No Fee
UMLAZI	148666	GIJIMA PRIMARY SCHOOL	P	3	S21	a, b & d	No Fee
KING CETSHWAYO	148703	GIJIMANA SECONDARY SCHOOL	S	2	S21	a, b & d	No Fee
AMAJUBA	148740	GIJIMANI PRIMARY SCHOOL	P	2	S21	a, b, c & d	No Fee
UGU	148752	GEBERS PRIMARY SCHOOL	P	1	S21	a, b & d	No Fee
PINETOWN	148777	GILLITTS PRIMARY SCHOOL	P	3	S21	a, b & d	No Fee
ILEMBE	148814	KHOLWANI PRIMARY SCHOOL	P	1	S21	a, b & d	No Fee
KING CETSHWAYO	148851	GINGINDLOVU PRIMARY SCHOOL	P	4	S21	a, b, c & d	Fee Paying
UMLAZI	148888	GITANJALI PRIMARY SCHOOL	P	5	Non-S21		Fee Paying
UGU	148925	PRINCESS NOKWENZA PRIMARY SCHOOL	C	2	S21	a, b & d	No Fee
ILEMBE	148962	GLEDHOW PRIMARY SCHOOL	P	3	S21	a, b, c & d	No Fee
HARRY GWALA	148999	GLEN EDWARD SECODARY SCHOOL	C	3	Non-S21		No Fee
UMLAZI	149036	GLEN HEIGHTS PRIMARY SCHOOL	P	4	Non-S21		Fee Paying
UTHUKELA	149073	GLENISLA PRIMARY SCHOOL	C	1	S21	a, b & d	No Fee
UMGUNGUNDLOVU	149110	GLEN PRIMARY SCHOOL	P	1	S21	a, b & d	No Fee
UMLAZI	149147	GLENARDLE JUNIOR PRIMARY SCHOOL	P	5	S21	a, b, c & d	Fee Paying
UMLAZI	149184	Glenashley Junior Primary School	P	5	S21	a, b, c & d	Fee Paying
UMLAZI	149221	GLENASHLEY PREPARATORY SCHOOL	P	5	S21	a, b, c & d	Fee Paying
UMZINYATHI	149406	GLENCOE PRIMARY SCHOOL	P	4	S21	a, b, c & d	Fee Paying
UMZINYATHI	149443	GLENCOE PRIMARY SCHOOL (VIOLET)	P	4	S21	a & d	Fee Paying
ILEMBE	149480	GLENDALE STATE AIDED FARM SCHOOL	P	1	S21	a, b & d	No Fee
PINETOWN	149517	GLENHAVEN SECONDARY SCHOOL	S	4	S21	a, b, c & d	Fee Paying
ILEMBE	149554	GLENHILLS PRIMARY SCHOOL	P	4	S21	a, b, c & d	Fee Paying
ILEMBE	149591	GLENHILLS SECONDARY SCHOOL	C	4	S21	a, b & d	Fee Paying
HARRY GWALA	149628	GLENMAIZE PRIMARY SCHOOL	P	2	S21	a & d	No Fee
UMLAZI	149665	Glenmore Primary School	P	5	S21	a, b, c & d	Fee Paying
UMLAZI	149702	GLENOVER SECONDARY SCHOOL	S	4	S21	a, b & d	Fee Paying
UMKHANYAKUDE	149739	GLEN PARK PRIMARY SCHOOL	P	3	S21	a, b, c & d	No Fee
UMLAZI	149813	GLENRIDGE PRIMARY SCHOOL	P	5	Non-S21		Fee Paying
UTHUKELA	149850	GLENRUST PRIMARY SCHOOL	P	2	S21	a & d	No Fee
UMLAZI	149887	GLENVIEW PRIMARY SCHOOL	P	4	Non-S21		Fee Paying
UMLAZI	149924	GLENWOOD HIGH SCHOOL	S	5	S21	a, b, c & d	Fee Paying
UMLAZI	149961	Glenwood Junior Primary School	P	5	S21	a, b, c & d	Fee Paying
UTHUKELA	149998	GLOECKNER MEMORIAL PRIMARY SCHOOL	P	1	S21	a, b, c & d	No Fee
ZULULAND	150035	GLÜCKSTADT PRIMARY SCHOOL	P	2	S21	a, b, c & d	No Fee
KING CETSHWAYO	150072	GOBAMAHLAMVU PRIMARY SCHOOL	P	1	S21	a, b, c & d	No Fee
KING CETSHWAYO	150109	GOBANDLOVU PRIMARY SCHOOL SCHOOL	P	3	S21	a, b, c & d	No Fee
ZULULAND	150146	GOBENI PRIMARY SCHOOL	P	1	S21	a, b, c & d	No Fee
UGU	150183	GOBHELA PRIMARY FULL SERVICE SCHOOL	P	2	S21	a, b, c & d	No Fee
PINETOWN	150220	GOBHOGOBHO JUNIOR PRIMARY SCHOOL	P	3	S21	a, b, c & d	No Fee
KING CETSHWAYO	150257	GOBIHLAHLA PRIMARY SCHOOL	P	2	S21	a, b, c & d	No Fee
UMGUNGUNDLOVU	150294	GOBINDLOVU HIGH SCHOOL	S	3	S21	a, b & d	No Fee
UMGUNGUNDLOVU	150331	GOBIZEMBE HIGH SCHOOL	S	3	S21	a, b, c & d	No Fee
UGU	150405	GOBUME HIGH SCHOOL	S	1	S21	a, b & d	No Fee
KING CETSHWAYO	150442	GODIDE SECONDARY SCHOOL	S	1	S21	a, b & d	No Fee
UMKHANYAKUDE	150479	GODLOZA HIGH SCHOOL	S	2	S21	a, b & d	No Fee
ILEMBE	150516	GOGOVUMA PRIMARY SCHOOL	P	2	S21	a, b & d	No Fee
ZULULAND	150553	GOJE PUBLIC PRIMARY SCHOOL	P	2	S21	a, b, c & d	No Fee
UMLAZI	150590	GOKUL PRIMARY SCHOOL	P	4	S21	a, b, c & d	Fee Paying
UMLAZI	150886	GOLOKODO PRIMARY SCHOOL	P	3	S21	a, b & d	No Fee
UMGUNGUNDLOVU	150960	GOMANE PRIMARY SCHOOL	P	2	S21	a, b & d	No Fee
ZULULAND	150997	GOMONDO C.P. SCHOOL	P	1	Non-S21		No Fee
KING CETSHWAYO	151034	GONZAGA PRIMARY SCHOOL	P	1	S21	a, b & d	No Fee
UTHUKELA	151071	GOODHOPE PRIMARY SCHOOL	P	3	S21	a, b & d	No Fee
ZULULAND	151108	GOQO PRIMARY SCHOOL	P	2	S21	a, b, c & d	No Fee
UMZINYATHI	151145	GORDON MEMORIAL HIGH SCHOOL	S	1	S21	a, b, c & d	No Fee
UMLAZI	151182	Gordon Road Girls' School	P	5	S21	a, b, c & d	Fee Paying
UTHUKELA	151219	GOURTON BRIDGE PRIMARY SCHOOL	P	3	S21	a, b & d	No Fee
HARRY GWALA	151256	GOXHILL PRIMARY SCHOOL	P	1	S21	a & d	No Fee
UTHUKELA	151293	GQAMA SENIOR PRIMARY SCHOOL	P	3	S21	a, b, c & d	No Fee
ZULULAND	151330	GQAMNJENGLANGA COMBINED SCHOOL	C	2	S21	a, b, c & d	No Fee

KWAZULU NATAL INDICATIVE RESOURCE TARGET LIST 2021-22

DISTRICT	EMIS	SCHOOL	LEVEL	SNQ	SECTION 21 STATUS	FUNCTIONS ALLOCATED	FEE STATUS
KING CETSHWAYO	151367	GQOKINSIMBI COMPREHENSIVE TECHNICAL	S	2	S21	a, b, c & d	No Fee
KING CETSHWAYO	151404	GQOKUBUKHOSI SECONDARY SCHOOL	S	1	S21	a, b, c & d	No Fee
UMGUNGUNDLOVU	151441	GQUGQUMA PRIMARY SCHOOL	P	2	S21	a, b, c & d	No Fee
HARRY GWALA	151478	GQUMENI PRIMARY SCHOOL	P	1	S21	a, b & d	No Fee
PINETOWN	151515	GRANDMORE PRIMARY SCHOOL	P	4	S21	a, b, c & d	Fee Paying
KING CETSHWAYO	151552	Grantham Park Primary School	P	5	S21	a, b, c & d	Fee Paying
UMGUNGUNDLOVU	151626	GREEN HILL PRIMARY SCHOOL	P	4	S21	a, b, c & d	Fee Paying
PINETOWN	151663	GREENBURY PRIMARY SCHOOL	P	4	S21	a, b, c & d	Fee Paying
PINETOWN	151700	GREENBURY SECONDARY SCHOOL	S	4	S21	a, b, c & d	Fee Paying
PINETOWN	151737	GREENHEIGHTS PRIMARY SCHOOL	P	4	S21	a, b, c & d	Fee Paying
AMAJUBA	151811	GREENOCK PRIMARY SCHOOL	P	2	S21	a, b, c & d	No Fee
UMLAZI	151848	GREENVALE PRIMARY SCHOOL	P	4	Non-S21		Fee Paying
UMLAZI	151885	GREENWOOD PARK PRIMARY SCHOOL	P	4	Non-S21		Fee Paying
UMZINYATHI	151922	GREYTOWN HIGH SCHOOL	S	4	S21	a, b, c & d	Fee Paying
UMZINYATHI	151959	GREYTOWN PRIMARY SCHOOL	P	4	S21	a, b, c & d	Fee Paying
UMZINYATHI	151996	GREYTOWN JUNIOR SCHOOL	P	4	S21	a, b, c & d	Fee Paying
UMZINYATHI	152033	GREYTOWN SECONDARY SCHOOL	S	4	S21	a, b, c & d	Fee Paying
AMAJUBA	152070	GROENVLEI COMBINED SCHOOL	C	2	S21	a, b & d	No Fee
ZULULAND	152107	IKUSASA ELIHLE HIGH SCHOOL(GROOTSPRUIT)	S	1	S21	a, b, c & d	No Fee
UMLAZI	152144	GROSVENOR BOYS' HIGH SCHOOL	S	5	S21	a, b, c & d	Fee Paying
UMLAZI	152181	GROSVENOR GIRLS HIGH SCHOOL	S	5	S21	a, b, c & d	Fee Paying
ILEMBE	152218	GROUTVILLE SECONDARY SCHOOL	S	3	S21	a & d	No Fee
PINETOWN	152255	GROVE-END SECONDARY SCHOOL	S	5	S21	a, b, c & d	Fee Paying
KING CETSHWAYO	152292	GUBAZI PRIMARY SCHOOL	P	1	S21	b & d	No Fee
KING CETSHWAYO	152329	GUBHELA PRIMARY SCHOOL	P	1	S21	a, b & d	No Fee
UGU	152366	GUBHUZA PRIMARY SCHOOL	P	1	S21	a, b & d	No Fee
UMZINYATHI	152403	GUBUZELA PRIMARY SCHOOL	C	1	S21	a, b, c & d	No Fee
HARRY GWALA	152440	GUDLINTABA PRIMARY SCHOOL	P	2	S21	a, b & d	No Fee
ZULULAND	152477	GUDU SECONDARY SCHOOL	S	2	S21	a, b, c & d	No Fee
UGU	152514	GUGULESIZWE HIGH SCHOOL	S	3	S21	a, b & d	No Fee
PINETOWN	152551	GUGULETHU PRIMARY SCHOOL	P	4	S21	a & d	Fee Paying
UMKHANYAKUDE	152588	GULA PRIMARY SCHOOL	P	1	S21	a, b & d	No Fee
UMGUNGUNDLOVU	152625	GULUBE CP SCHOOL	P	2	S21	a, b & d	No Fee
UMKHANYAKUDE	152662	GUNJANENI JUNIOR PRIMARY SCHOOL	P	1	S21	a, b, c & d	No Fee
PINETOWN	152699	GWADU-ZENEX PRIMARY SCHOOL	P	2	S21	a, b & d	No Fee
UMKHANYAKUDE	152736	GWALIWENI PRIMARY SCHOOL	P	1	S21	a & d	No Fee
ZULULAND	152773	GWAZINYATHI PUBLIC PRIMARY SCHOOL	P	1	S21	a, b, c & d	No Fee
UMKHANYAKUDE	152847	GWEGWEDE PRIMARY SCHOOL	P	2	S21	a, b, c & d	No Fee
UMZINYATHI	152884	GWIJA PRIMARY SCHOOL	P	1	S21	a, b & d	No Fee
HARRY GWALA	152921	GXALINGENWA PRIMARY SCHOOL	P	1	S21	a, b & d	No Fee
KING CETSHWAYO	152995	HABENI PRIMARY SCHOOL	P	3	S21	a, b, c & d	No Fee
UMLAZI	153032	HABIYANA PRIMARY SCHOOL	P	3	S21	a, b & d	No Fee
UGU	153069	HAFULENI HIGH SCHOOL	S	2	S21	a, b, c & d	No Fee
AMAJUBA	153106	HAIG COMBINED SCHOOL	C	1	S21	a, b, c & d	No Fee
UMZINYATHI	153143	HALADU PRIMARY SCHOOL	P	2	S21	a, b, c & d	No Fee
PINETOWN	153180	HALALA SENIOR PRIMARY SCHOOL	P	3	S21	a, b, c & d	No Fee
PINETOWN	153217	HALALISA JUNIOR PRIMARY SCHOOL	P	3	S21	a, b, c & d	No Fee
UMZINYATHI	153254	HALALISANI PRIMARY SCHOOL	P	1	S21	a, b & d	No Fee
KING CETSHWAYO	153291	HALAMBU PRIMARY SCHOOL	P	1	Non-S21		No Fee
ZULULAND	153365	HAMBANGENDELELA HIGH SCHOOL	S	1	S21	a, b & d	No Fee
KING CETSHWAYO	153402	HAMBAYEDWA PRIMARY SCHOOL	P	1	S21	a, b & d	No Fee
UMKHANYAKUDE	153439	HAMBISANANI SECONDARY SCHOOL	S	2	S21	a, b, c & d	No Fee
UTHUKELA	153476	HAMBROOK PRIMARY SCHOOL	S	2	S21	a, b, c & d	No Fee
UMLAZI	153513	HAMILTON MAKHANYA HIGH SCHOOL	S	3	S21	a, b & d	No Fee
ZULULAND	153550	HAMU HIGH SCHOOL	S	1	S21	a, b, c & d	No Fee
UMGUNGUNDLOVU	153661	HARBURG INTERMEDIATE FARM SCHOOL	C	1	S21	a, b & d	No Fee
KING CETSHWAYO	153729	GOLOZELA SECONDARY SCHOOL	S	1	S21	a, b, c & d	No Fee
UGU	153772	HARDING PRIMARY SCHOOL	P	4	S21	a, b, c & d	Fee Paying
UGU	153809	HARDING STATE-AIDED PRIMARY SCHOOL	P	4	S21	a, b & d	Fee Paying
UGU	153846	HARDING SECONDARY SCHOOL	S	4	S21	a, b, c & d	Fee Paying
ILEMBE	153994	HARRY BODASING PRIMARY SCHOOL	P	2	S21	a, b, c & d	No Fee
UTHUKELA	154068	HATTINGSHOPE PRIMARY SCHOOL	P	1	S21	a, b & d	No Fee
PINETOWN	154105	HAVENPARK SECONDARY SCHOOL	S	5	S21	a, b, c & d	Fee Paying
ILEMBE	154216	HAWA PRIMARY SCHOOL	P	1	S21	a, b & d	No Fee
UMGUNGUNDLOVU	154253	HAWKSTONE PRIMARY SCHOOL	P	2	Non-S21		No Fee
KING CETSHWAYO	154327	HAYINYAMA PRIMARY SCHOOL	P	1	S21	a, b & d	No Fee
UMGUNGUNDLOVU	154364	HAYTHORNE SECONDARY SCHOOL	S	5	S21	a, b, c & d	Fee Paying
UMGUNGUNDLOVU	154401	HAZA PRIMARY SCHOOL	P	3	S21	a, b, c & d	No Fee
UMGUNGUNDLOVU	154512	HEATHER SECONDARY SCHOOL	S	4	S21	a, b, c & d	Fee Paying
UTHUKELA	154549	HEAVITREE PRIMARY SCHOOL	P	2	S21	a, b & d	No Fee
KING CETSHWAYO	154623	HEMFANE PRIMARY SCHOOL	P	2	S21	a, b, c & d	No Fee
UMGUNGUNDLOVU	154660	HEMU HEMU PRIMARY SCHOOL	P	3	S21	a, b & d	No Fee
UMGUNGUNDLOVU	154697	HENLEY PRIMARY SCHOOL	P	3	S21	a, b, c & d	No Fee
UMGUNGUNDLOVU	154734	HENRYVILLE PRIMARY SCHOOL	P	3	S21	a, b & d	No Fee
UMZINYATHI	154808	HERMANN'SBURG COMBINED SCHOOL	S	3	S21	a, b & d	No Fee
ZULULAND	154882	HESHE HIGH SCHOOL	S	1	Non-S21		No Fee
HARRY GWALA	155030	HIGHFLATS INTERMEDIATE PRIMARY SCHOOL	P	2	S21	a, b, c & d	No Fee
UMLAZI	155067	HIGHLANDS PRIMARY SCHOOL	P	4	Non-S21		Fee Paying
PINETOWN	155141	HIGHSTONE PRIMARY SCHOOL	P	4	Non-S21		Fee Paying

KWAZULU NATAL INDICATIVE RESOURCE TARGET LIST 2021-22

DISTRICT	EMIS	SCHOOL	LEVEL	SNQ	SECTION 21 STATUS	FUNCTIONS ALLOCATED	FEE STATUS
PINETOWN	155215	HILDA MAKHANYA PRIMARY SCHOOL	P	3	S21	a, b, c & d	No Fee
UMKHANYAKUDE	155252	HILL 70 PRIMARY SCHOOL	P	2	S21	a, b & d	No Fee
UMLAZI	155289	Hillary Primary School	P	5	S21	a, b, c & d	Fee Paying
PINETOWN	155400	HILLCREST HIGH SCHOOL	S	5	S21	a, b, c & d	Fee Paying
PINETOWN	155474	HILLCREST PRIMARY SCHOOL	P	5	S21	a, b, c & d	Fee Paying
UMLAZI	155511	HILLGROVE PRIMARY SCHOOL	P	4	S21	a, b, c & d	Fee Paying
UMLAZI	155548	HILLGROVE SECONDARY SCHOOL	S	5	S21	a, b, c & d	Fee Paying
AMAJUBA	155585	HILLTOP COMBINED PRIMARY SCHOOL	C	2	S21	a, b, c & d	No Fee
PINETOWN	155622	HILLVIEW PRIMARY SCHOOL	P	5	S21	a, b & d	Fee Paying
UGU	155807	HIMMELBERG INTERMEDIATE SCHOOL	C	2	S21	a, b, c & d	No Fee
UGU	155844	HLABA PRIMARY SCHOOL	P	1	S21	a, b & d	No Fee
AMAJUBA	155881	HLABANA PRIMARY SCHOOL	P	3	S21	a, b, c & d	No Fee
HARRY GWALA	155918	HLABENI PRIMARY SCHOOL	P	1	S21	a, b & d	No Fee
UMKHANYAKUDE	155955	HLABISA PRIMARY SCHOOL	P	2	S21	a, b, c & d	No Fee
PINETOWN	155992	HLAHLINDLELA HIGH SCHOOL	S	3	S21	a, b, c & d	No Fee
KING CETSHWAYO	156029	HLAKANIPHANI SENIOR SECONDARY SCHOOL	S	3	S21	a, b, c & d	No Fee
IEMBE	156066	HLALAKAHLA PRIMARY SCHOOL	P	2	S21	a, b, c & d	No Fee
AMAJUBA	156103	HLALANATHI HIGH SCHOOL	S	3	S21	a, b, c & d	No Fee
UMZINYATHI	156140	HLALELE PRIMARY SCHOOL	C	1	S21	a, b, c & d	No Fee
UMKHANYAKUDE	156177	HLAMBANYATHI PRIMARY SCHOOL	P	2	S21	a, b, c & d	No Fee
KING CETSHWAYO	156214	HLAMVANA HIGH SCHOOL	S	4	S21	a, b & d	Fee Paying
IEMBE	156251	HLANGABEZA HIGH SCHOOL	S	1	S21	a, b, c & d	No Fee
ZULULAND	156325	HLANGANAKAHLA PRIMARY SCHOOL	P	1	S21	a & d	No Fee
IEMBE	156399	HLANGANANI PRIMARY SCHOOL	P	3	S21	a, b, c & d	No Fee
ZULULAND	156436	HLANGANANIMAZULU HIGH SCHOOL	S	1	S21	a, b, c & d	No Fee
ZULULAND	156473	HLANGUZA COMBINED SCHOOL	C	3	S21	a, b, c & d	No Fee
UMGUNGUNDOLOVU	156510	HLANZENI PRIMARY SCHOOL	P	2	S21	a, b & d	No Fee
UTHUKELA	156547	HLATHIKHULU HIGH SCHOOL	S	2	S21	a, b & d	No Fee
ZULULAND	156584	HLATHINGWE PRIMARY SCHOOL	P	2	S21	a, b, c & d	No Fee
UMZINYATHI	156621	HLAZAKAZI PRIMARY SCHOOL	P	1	S21	a, b, c & d	No Fee
UMKHANYAKUDE	156658	HLAZANE PRIMARY SCHOOL	P	1	S21	a, b, c & d	No Fee
KING CETSHWAYO	156695	HLHLELEZI PRIMARY SCHOOL	P	1	S21	a, b & d	No Fee
UMGUNGUNDOLOVU	156769	HLELINGOMUSO PUBLIC PRIMARY SCHOOL	P	3	S21	a, b, c & d	No Fee
UMGUNGUNDOLOVU	156806	HLELOLUSHA PUBLIC PRIMARY SCHOOL	P	2	S21	a, b & d	No Fee
PINETOWN	156843	HLENGIMPILO FULL SERVICE SCHOOL	P	3	S21	a, b, c & d	No Fee
ZULULAND	156880	HLENGINGQONDO PRIMARY SCHOOL	P	3	S21	a, b, c & d	No Fee
UMLAZI	156917	HLENGISIZWE JUNIOR PRIMARY SCHOOL	P	3	S21	a, b & d	No Fee
UGU	156954	HLENGIWE S	S	1	S21	a, b & d	No Fee
IEMBE	156991	HLIMBITHWA PRIMARY SCHOOL	P	1	S21	a, b & d	No Fee
UMZINYATHI	157028	HLINZEKA PRIMARY SCHOOL	P	1	S21	a, b & d	No Fee
ZULULAND	157065	HLOBANI PRIMARY SCHOOL	P	3	S21	a, b, c & d	No Fee
ZULULAND	157102	HLOBANE PRIMARY SCHOOL	P	4	S21	a, b, c & d	Fee Paying
ZULULAND	157139	SHALOM PRIMARY SCHOOL	P	3	S21	a, b, c & d	No Fee
UMKHANYAKUDE	157176	HLOKOHLOKO PRIMARY SCHOOL	P	1	S21	a, b, c & d	No Fee
AMAJUBA	157213	HLOKOMANI PRIMARY SCHOOL	P	2	S21	a, b, c & d	No Fee
HARRY GWALA	157250	HLOKOZI HIGH SCHOOL	S	1	S21	a, b & d	No Fee
IEMBE	157287	HLOMAKANCANE PRIMARY SCHOOL	P	1	S21	a, b, c & d	No Fee
UMZINYATHI	157324	HLOMISA PRIMAY SCHOOL	P	2	S21	a, b, c & d	No Fee
ZULULAND	157361	HLONGOMIYA PRIMARY SCHOOL	P	1	S21	a, b & d	No Fee
UMZINYATHI	157398	HLONIPHA INTERMEDIATE SCHOOL	C	2	S21	a & d	No Fee
IEMBE	157435	HLONIPHANI SECONDARY SCHOOL	S	2	S21	a, b & d	No Fee
IEMBE	157472	HLONONO SENIOR SECONDARY SCHOOL	S	1	S21	a, b, c & d	No Fee
ZULULAND	157509	HLOPHEKHULU PRIMARY SCHOOL	P	1	S21	a, b, c & d	No Fee
UMZINYATHI	157546	HLUBI HIGH SCHOOL	S	1	S21	a, b, c & d	No Fee
UMKHANYAKUDE	157583	HLUHLUWE PRIMARY SCHOOL (IMPALA ST)	P	2	S21	a, b, c & d	No Fee
UMKHANYAKUDE	157657	HLULABANTU PRIMARY SCHOOL	P	1	S21	a, b, c & d	No Fee
ZULULAND	157694	HLUMA INTERMEDIATE SCHOOL	C	2	S21	a, b, c & d	No Fee
KING CETSHWAYO	157731	HLUMA HIGH SCHOOL	S	3	S21	a, b, c & d	No Fee
ZULULAND	157768	HLUNGULWANE PRIMARY SCHOOL	P	2	S21	a, b, c & d	No Fee
KING CETSHWAYO	157805	HLUNGWINI PRIMARY SCHOOL	P	1	S21	a, b, c & d	No Fee
IEMBE	157842	HLUPHIZWE PRIMARY SCHOOL	P	1	S21	a, b, c & d	No Fee
HARRY GWALA	157916	HLUTHANKUNGU PRIMARY SCHOOL	P	1	S21	a, b & d	No Fee
HARRY GWALA	157953	IMBALENHLE PRIMARY SCHOOL	P	2	S21	a, b & d	No Fee
UGU	157990	HLWATHIKA PRIMARY SCHOOL	P	1	S21	a, b & d	No Fee
UMGUNGUNDOLOVU	158027	HLWEMINI PRIMARY SCHOOL	P	2	S21	a, b, c & d	No Fee
UTHUKELA	158064	HOFFENTHAL PRIMARY SCHOOL	P	2	S21	a & d	No Fee
ZULULAND	158138	HOLINYOKA PRIMARY SCHOOL	P	2	S21	a, b & d	No Fee
UMKHANYAKUDE	158175	HOLY FAMILY PRIMARY SCHOOL	P	1	S21	a, b, c & d	No Fee
UMGUNGUNDOLOVU	158212	HOLOMA PRIMARY SCHOOL	P	1	S21	a, b & d	No Fee
UMZINYATHI	158249	HOLWANE PRIMARY SCHOOL	P	1	S21	a, b & d	No Fee
KING CETSHWAYO	158360	HOMELIGH PRIMARY SCHOOL	P	3	S21	a, b & d	No Fee
IEMBE	158397	HHOMOYI PRIMARY SCHOOL	P	1	S21	a, b & d	No Fee
AMAJUBA	158434	HOPE HIGH SCHOOL	C	5	S21	a, b, c & d	Fee Paying
PINETOWN	158508	HOPEVILLE PRIMARY SCHOOL	P	5	S21	a, b, c & d	Fee Paying
UMGUNGUNDOLOVU	158545	HOPEWELL PRIMARY SCHOOL	P	3	S21	a, b & d	No Fee
UTHUKELA	158582	HORSESHOE PRIMARY SCHOOL	P	1	S21	a, b & d	No Fee
UMGUNGUNDOLOVU	158619	Howick High School	S	5	S21	a, b, c & d	Fee Paying
UMGUNGUNDOLOVU	158693	HOWICK PREPARATORY SCHOOL	P	5	S21	a, b, c & d	Fee Paying
UMGUNGUNDOLOVU	158730	HOWICK SECONDARY SCHOOL	S	4	S21	a, b, c & d	Fee Paying

KWAZULU NATAL INDICATIVE RESOURCE TARGET LIST 2021-22

DISTRICT	EMIS	SCHOOL	LEVEL	SNQ	SECTION 21 STATUS	FUNCTIONS ALLOCATED	FEE STATUS
UMGUNGUNDLOVU	158767	COSMO PRIMARY SCHOOL	P	4	S21	a, b, c & d	Fee Paying
UMGUNGUNDLOVU	158804	HOWICK WEST PRIMARY SCHOOL	P	4	S21	a, b, c & d	Fee Paying
UTHUKELA	158841	HOYE SECONDARY SCHOOL	S	2	S21	a, b, c & d	No Fee
UMLAZI	158878	H.P. NGWENYA PUBLIC PRIMARY SCHOOL	P	4	S21	a, b, c & d	Fee Paying
UMZINYATHI	158888	LENEHA-TUMISI HIGH SCHOOL	S	2	S21	a, b, c & d	No Fee
UMGUNGUNDLOVU	158915	HUBA HIGH SCHOOL	S	2	S21	a, b & d	No Fee
UMLAZI	158952	HUBHUSHE SENIOR PRIMARY SCHOOL	P	3	S21	a, b, c & d	No Fee
ILEMBE	158989	HULETT COMBINED SCHOOL	C	1	S21	a, b & d	No Fee
ILEMBE	159026	HULSUG PRIMARY SCHOOL	P	1	S21	a & d	No Fee
HARRY GWALA	159063	HUNTLEY PRIMARY SCHOOL	P	1	Non-S21		No Fee
UTHUKELA	159100	HURSLEY PRIMARY SCHOOL	P	1	S21	a, b & d	No Fee
AMAJUBA	159137	HUTTENPARK PRIMÉRE SKOOL	P	5	S21	a, b, c & d	Fee Paying
UMZINYATHI	159174	HWANQANA COMBINED SCHOOL	C	1	S21	a, b, c & d	No Fee
UTHUKELA	159211	HYDESWOOD COMBINED SCHOOL	C	1	S21	a, b & d	No Fee
UGU	159248	HYMAN PRIMARY SCHOOL	P	1	S21	a, b & d	No Fee
UGU	159285	ICABHANE PRIMARY SCHOOL	P	2	S21	a, b, c & d	No Fee
UTHUKELA	159322	IDAMU JUNIOR PRIMARY SCHOOL	P	3	S21	a, b & d	No Fee
UTHUKELA	159359	IDIDIMA PRIMARY SCHOOL	P	1	S21	a, b, c & d	No Fee
UMZINYATHI	159396	IDLAMADODA SECONDARY SCHOOL	S	1	S21	a, b & d	No Fee
ZULULAND	159433	IDLEBE PUBLIC PRIMARY SCHOOL	P	1	S21	a, b, c & d	No Fee
UGU	159470	SBONOKUHLE JUNIOR PRIMARY SCHOOL	P	2	S21	a, b & d	No Fee
UGU	159507	IFAFA JUNIOR PRIMARY SCHOOL	P	2	S21	a, b, c & d	No Fee
UMLAZI	159544	IGAGASI HIGH SCHOOL	S	3	S21	a, b & d	No Fee
UMZINYATHI	159581	IGUGU PRIMARY SCHOOL	P	1	S21	a, b & d	No Fee
UMLAZI	159618	IGUGULABANGUNI PRIMARY SCHOOL	P	3	S21	a, b & d	No Fee
KING CETSHWAYO	159655	IHAWULETHU HIGH SCHOOL	S	2	S21	a, b & d	No Fee
ZULULAND	159729	SAKHIKUSASA PRIMARY SCHOOL (IHLATHI)	P	2	S21	a, b, c & d	No Fee
UMZINYATHI	159803	IKAHENG PRIMARY SCHOOL	P	2	S21	a, b & d	No Fee
UGU	159840	IKHAKHAMA COMBINED PRIMARY SCHOOL	P	1	S21	a, b & d	No Fee
ZULULAND	159877	IKHETHELO HIGH SCHOOL	S	2	S21	a, b, c & d	No Fee
ZULULAND	159879	HLUSHWANA PRIMARY SCHOOL	P	1	S21	a, b, c & d	No Fee
ILEMBE	159914	IKHOHLWA PRIMARY SCHOOL	P	2	S21	a, b & d	No Fee
ILEMBE	159951	IKHUSANA COMBINED SCHOOL	C	1	S21	a, b & d	No Fee
UGU	159988	IKHWEZI LAMACHI PRIMARY SCHOOL	P	3	S21	a, b & d	No Fee
UGU	160025	IKHWEZILOKUSA PRIMARY SCHOOL	P	1	S21	a, b, c & d	No Fee
UMKHANYAKUDE	160062	IKUSASALETHU HIGH SCHOOL	S	2	S21	a, b, c & d	No Fee
PINETOWN	160136	ILANGA SECONDARY SCHOOL	S	4	S21	a, b & d	Fee Paying
KING CETSHWAYO	160173	ILEMBE PRIMARY SCHOOL	P	4	S21	a, b, c & d	Fee Paying
UTHUKELA	160210	ILENGE PRIMARY SCHOOL	P	1	S21	a, b & d	No Fee
UMGUNGUNDLOVU	160284	ILLOVONEK PRIMARY SCHOOL	C	2	S21	a, b & d	No Fee
UMLAZI	160321	ILLOVO PRIMARY SCHOOL	P	4	S21	a, b, c & d	Fee Paying
UGU	160358	IMBALENCANE PRIMARY SCHOOL	P	2	S21	a, b & d	No Fee
PINETOWN	160395	IMBALIYAMAZULU PRIMARY SCHOOL	P	3	S21	a, b, c & d	No Fee
PINETOWN	160432	IMBALIYEZWE JUNIOR PRIMARY SCHOOL	P	3	S21	a, b & d	No Fee
PINETOWN	160469	IMBEKA SECONDARY SCHOOL	S	3	S21	a, b & d	No Fee
ILEMBE	160506	IMBEWEHLE PRIMARY SCHOOL	P	3	S21	a, b, c & d	No Fee
ZULULAND	160543	IMBILANE HIGH SCHOOL	S	4	S21	a, b, c & d	Fee Paying
UGU	160617	IMBIZANE PRIMARY SCHOOL	P	2	S21	a, b & d	No Fee
UMGUNGUNDLOVU	160654	IMBOYI PRIMARY SCHOOL	P	3	S21	a, b & d	No Fee
UMGUNGUNDLOVU	160691	IMBUBU PRIMARY SCHOOL	P	3	S21	a, b, c & d	No Fee
ZULULAND	160728	IMBUTHUMA PRIMARY SCHOOL	P	1	S21	a, b, c & d	No Fee
UTHUKELA	160765	IMFANELO SENIOR PRIMARY SCHOOL	P	3	S21	a, b, c & d	No Fee
KING CETSHWAYO	160802	IMFIHLO PRIMARY SCHOOL	P	3	S21	a, b, c & d	No Fee
KING CETSHWAYO	160839	IMFULE PRIMARY SCHOOL	P	3	S21	a, b, c & d	No Fee
UGU	160876	IMFUME SENIOR PRIMARY SCHOOL	P	3	S21	a, b & d	No Fee
UMLAZI	160913	IMISEBE COMBINE PRIMARY SCHOOL	P	3	S21	a & d	No Fee
KING CETSHWAYO	160987	IMIZIKAYIFANI PRIMARY SCHOOL	P	4	S21	a, b, c & d	Fee Paying
AMAJUBA	161061	IMPALA SECONDARY SCHOOL	S	3	S21	a, b, c & d	No Fee
KING CETSHWAYO	161098	IMPANDE HIGH SCHOOL	S	2	S21	a, b, c & d	No Fee
UTHUKELA	161135	IMPANDWINI PRIMARY SCHOOL	P	1	S21	a, b & d	No Fee
KING CETSHWAYO	161172	IMPAPHALA PRIMARY SCHOOL	P	1	S21	a, b, c & d	No Fee
HARRY GWALA	161209	IMPIYAMANDLA HIGH SCHOOL	S	2	S21	a, b & d	No Fee
UTHUKELA	161246	IMPOLWANE HIGH SCHOOL	S	3	S21	a, b & d	No Fee
ILEMBE	161283	IMPOQABULUNGU SECONDARY SCHOOL	S	3	S21	a, b, c & d	No Fee
ZULULAND	161320	IMPUMELELO HIGH SCHOOL	S	2	S21	a, b & d	No Fee
HARRY GWALA	161357	IMPUNGA HIGH SCHOOL	S	2	S21	a, b, c & d	No Fee
ZULULAND	161394	IMPUPHUSI CP SCHOOL	P	2	S21	a & d	No Fee
ILEMBE	161431	IMUSHANE PRIMARY SCHOOL	P	1	S21	a, b, c & d	No Fee
HARRY GWALA	161468	IMVULENI PRIMARY SCHOOL	P	1	S21	a, b & d	No Fee
UMGUNGUNDLOVU	161505	IMVUNULO SENIOR SECONDARY SCHOOL	S	3	S21	a, b & d	No Fee
UGU	161542	INALA P	P	2	S21	a, b & d	No Fee
PINETOWN	161579	ZUZOKUHLE PRIMARY SCHOOL	P	3	S21	a, b, c & d	No Fee
PINETOWN	161616	INANDA NEWTOWN COMPREHENSIVE HIGH	S	2	S21	a, b, c & d	No Fee
PINETOWN	161653	THEMBALETHU PRIMARY SCHOOL	P	3	S21	a, b, c & d	No Fee
PINETOWN	161690	KHETHOKUHLE SECONDARY SCHOOL	S	4	S21	a, b & d	Fee Paying
PINETOWN	161727	NHLANHLAYETHU SECONDARY SCHOOL	S	3	S21	a, b, c & d	No Fee
PINETOWN	161764	INANDA DAY SENIOR PRIMARY SCHOOL	P	3	S21	a, b, c & d	No Fee
UGU	161875	INCABHELA PRIMARY SCHOOL	P	2	S21	a, b & d	No Fee
AMAJUBA	161949	IKHWEZI HIGH SCHOOL	S	4	S21	a, b, c & d	Fee Paying

KWAZULU NATAL INDICATIVE RESOURCE TARGET LIST 2021-22

DISTRICT	EMIS	SCHOOL	LEVEL	SNQ	SECTION 21 STATUS	FUNCTIONS ALLOCATED	FEE STATUS
KING CETSHWAYO	161986	INCAPHAYI HIGH SCHOOL	S	2	S21	a, b, c & d	No Fee
PINETOWN	162023	INCHANGA PRIMARY SCHOOL	P	2	S21	a, b & d	No Fee
UTHUKELA	162060	INCINJANA SECONDARY SCHOOL	S	3	S21	a, b & d	No Fee
UMLAZI	162134	INCOPHELELO JUNIOR PRIMARY SCHOOL	P	3	S21	a, b, c & d	No Fee
UTHUKELA	162171	INCWABA JUNIOR PRIMARY SCHOOL	P	3	S21	a, b & d	No Fee
ZULULAND	162208	INDABIKHULUNYWAYO PRIMARY SCHOOL	P	1	S21	a, b, c & d	No Fee
UMGUNGUNDOLOVU	162245	INDALENI PRIMARY SCHOOL	P	3	S21	a, b & d	No Fee
UTHUKELA	162319	INDANYANA PRIMARY SCHOOL	P	2	S21	a & d	No Fee
KING CETSHWAYO	162356	INDATSHE PRIMARY SCHOOL	P	2	S21	a, b, c & d	No Fee
UGU	162430	INDIKINI PRIMARY SCHOOL	P	1	S21	a, b & d	No Fee
UGU	162467	INDLELENHLE JUNIOR SECONDARY SCHOOL	S	1	S21	a, b & d	No Fee
UMZINYATHI	162504	INDLOVANA PRIMARY SCHOOL	P	4	S21	a, b, c & d	Fee Paying
UMZINYATHI	162541	INDLOZANA HIGH SCHOOL	S	1	S21	a, b & d	No Fee
PINETOWN	162578	INDLULAMITHI SENIOR PRIMARY SCHOOL	S	3	S21	a, b & d	No Fee
ZULULAND	162615	INDLUYAMANDLA CP SCHOOL	P	1	S21	a, b, c & d	No Fee
ZULULAND	162652	INDONDOKAZULU COMBINED SCHOOL	C	1	S21	a, b, c & d	No Fee
AMAJUBA	162689	INDONI PRIMARY SCHOOL	P	3	S21	a, b, c & d	No Fee
AMAJUBA	162726	INDONSA TECHNICAL HIGH SCHOOL	S	3	S21	a, b & d	No Fee
ZULULAND	162763	INDUDUZO PRIMARY SCHOOL	P	2	S21	a, b, c & d	No Fee
UMKHANYAKUDE	162800	INDUKEBANDLA PRIMARY SCHOOL	P	2	S21	a, b & d	No Fee
ILEMBE	162837	INDUKWENTSHA SECONDARY SCHOOL	S	1	S21	a, b, c & d	No Fee
UTHUKELA	162874	INDULWANA PRIMARY SCHOOL	P	2	S21	a, b & d	No Fee
HARRY GWALA	162948	INDUMAKUDE PRIMARY SCHOOL	P	1	S21	a, b & d	No Fee
UMKHANYAKUDE	162985	IDUNDUBALA SECONDARY SCHOOL	S	2	S21	a, b & d	No Fee
UGU	163022	IDUNDUMA COMBINED PRIMARY SCHOOL	P	1	S21	a, b, c & d	No Fee
AMAJUBA	163059	INGABADE HIGH SCHOOL	S	2	S21	a, b, c & d	No Fee
UMKHANYAKUDE	163096	INGAQA FULL SERVICE SCHOOL	P	2	S21	a, b, c & d	No Fee
UTHUKELA	163133	INGCEBOYESIZWE PRIMARY SCHOOL	P	3	S21	a, b & d	No Fee
PINETOWN	163170	INGCINDEZI PRIMARY SCHOOL	C	2	S21	a, b & d	No Fee
PINETOWN	163207	INGCUKWINI HP SCHOOL	P	2	S21	a, b & d	No Fee
PINETOWN	163244	INGEDE SENIOR PRIMARY SCHOOL	C	3	S21	a & d	No Fee
HARRY GWALA	163281	INGELI PRIMARY SCHOOL	P	1	S21	a, b & d	No Fee
ILEMBE	163318	INGOBAMAKHOSI HIGH SCHOOL	S	2	S21	a, b & d	No Fee
AMAJUBA	163355	INGOGO PRIMARY SCHOOL	P	2	S21	a, b & d	No Fee
PINETOWN	163392	INGOMEZULU PRIMARY SCHOOL	P	2	S21	a, b & d	No Fee
UMGUNGUNDOLOVU	163466	INGQAYIZIVELE HIGH SCHOOL	S	2	S21	a, b, c & d	No Fee
UMKHANYAKUDE	163503	INGQUBEKO PRIMARY SCHOOL	P	2	S21	a, b, c & d	No Fee
PINETOWN	163540	INGQUNGGULU HIGH SCHOOL	S	3	S21	a, b & d	No Fee
UMGUNGUNDOLOVU	163577	INGQWANGELE HIGH SCHOOL	S	3	S21	a, b, c & d	No Fee
UTHUKELA	163614	INGULA HIGH SCHOOL	S	3	S21	a, b, c & d	No Fee
UMKHANYAKUDE	163725	INGWAVUMA SECONDARY SCHOOL	S	2	S21	a, b, c & d	No Fee
UGU	163762	INGWEMABALA COMPREHENSIVE HIGH SCHOOL	S	3	S21	a, b, c & d	No Fee
ZULULAND	163799	INGWENI-PHAPHAMA PRIMARY SCHOOL	P	3	S21	a, b, c & d	No Fee
KING CETSHWAYO	163836	INGWENI PRIMARY SCHOOL	P	3	S21	a & d	No Fee
ZULULAND	163873	INGWEMNYAMA SP SCHOOL	P	1	S21	a, b & d	No Fee
ZULULAND	163910	INGWENYANE PRIMARY SCHOOL	P	3	S21	a, b, c & d	No Fee
PINETOWN	163947	INHLEKANIPHO HIGH SCHOOL	S	3	S21	a, b & d	No Fee
ILEMBE	163984	INHLANGANISO PRIMARY SCHOOL	P	1	S21	a, b, c & d	No Fee
PINETOWN	164021	INHLANGANO S.P SCHOOL	P	2	S21	a, b & d	No Fee
ZULULAND	164058	WONDERBOOM PRIMARY SCHOOL	P	1	S21	a, b, c & d	No Fee
UMGUNGUNDOLOVU	164095	INHLANHLAYABEBHUZE HIGH SCHOOL	S	3	S21	a, b & d	No Fee
UGU	164132	INHILASANA PRIMARY SCHOOL	P	1	S21	a, b & d	No Fee
UMGUNGUNDOLOVU	164169	INHILAZUKA PRIMARY SCHOOL	P	1	S21	a, b & d	No Fee
ILEMBE	164206	INHLOKOZI SECONDARY SCHOOL	S	1	S21	a, b, c & d	No Fee
UMKHANYAKUDE	164280	INHLEWATHI PRIMARY SCHOOL	P	1	S21	a, b & d	No Fee
KING CETSHWAYO	164317	INIWE SECONDARY SCHOOL	S	3	Non-S21		No Fee
UGU	164354	INJABULO SP	P	2	S21	a, b & d	No Fee
KING CETSHWAYO	164391	INJABULOYESIZWE PRIMARY SCHOOL	P	3	S21	a, b & d	No Fee
UMGUNGUNDOLOVU	164428	INJOLOBA SECONDARY SCHOOL	S	3	S21	a, b & d	No Fee
HARRY GWALA	164465	SENZAKAHLE PRIMARY SCHOOL	P	2	S21	a & d	No Fee
UMLAZI	164539	INKANYEZI PRIMARY SCHOOL	P	2	S21	a, b & d	No Fee
UGU	164613	INKANYEZI YAMACHI PRIMARY SCHOOL	P	2	S21	a, b & d	No Fee
ZULULAND	164650	INKANYEZI YESIZWE PRIMARY SCHOOL	C	1	S21	a, b, c & d	No Fee
UMGUNGUNDOLOVU	164687	INKANYEZINI PRIMARY SCHOOL	P	2	S21	a, b & d	No Fee
UTHUKELA	164724	INKANYISO PRIMARY SCHOOL	P	3	S21	a, b & d	No Fee
UGU	164761	PHEMBUKUKHANYA PRIMARY SCHOOL	P	1	S21	a, b & d	No Fee
PINETOWN	164798	INKAZIMULO PRIMARY SCHOOL	P	3	S21	a, b, c & d	No Fee
UGU	164835	INKOMBA P	P	1	S21	a, b & d	No Fee
UMLAZI	164872	INKONGOZELO JUNIOR PRIMARY SCHOOL	P	3	S21	a, b, c & d	No Fee
UMLAZI	164909	INKONKONI SENIOR PRIMARY SCHOOL	P	4	S21	a, b & d	Fee Paying
ZULULAND	164946	INKOSENTSHA PRIMARY SCHOOL	P	2	S21	a, b & d	No Fee
UGU	165057	INKULU PRIMARY SCHOOL	P	2	S21	a, b, c & d	No Fee
UMGUNGUNDOLOVU	165094	INKULULEKO PRIMARY SCHOOL	P	3	S21	a, b, c & d	No Fee
UMGUNGUNDOLOVU	165131	INKUMANE HIGH SCHOOL	S	2	S21	a, b & d	No Fee
UTHUKELA	165168	INKUNZI PRIMARY SCHOOL	P	3	S21	a & d	No Fee
UTHUKELA	165279	INKUTHU PRIMARY SCHOOL	P	2	S21	a, b & d	No Fee
UGU	165316	INKWALI P	P	2	S21	a, b, c & d	No Fee
KING CETSHWAYO	165353	INQABA PRIMARY SCHOOL	P	1	S21	a, b & d	No Fee
UGU	165390	INQANULA COMBINED PRIMARY SCHOOL	P	1	S21	a, b, c & d	No Fee

KWAZULU NATAL INDICATIVE RESOURCE TARGET LIST 2021-22

DISTRICT	EMIS	SCHOOL	LEVEL	SNQ	SECTION 21 STATUS	FUNCTIONS ALLOCATED	FEE STATUS
UMGUNGUNDLOVU	165427	INQOLAYOLWAZI PRIMARY SCHOOL	P	2	S21	a, b, c & d	No Fee
UGU	165464	INQOLOBANE SECONDARY SCHOOL	S	1	S21	a, b & d	No Fee
UMZINYATHI	165494	EMZWENI PRIMARY SCHOOL	P	1	S21	a, b, c & d	No Fee
ZULULAND	165501	INQUBEKO PRIMARY SCHOOL	P	2	S21	a, b, c & d	No Fee
UTHUKELA	165538	INSEBENZWENHLE PRIMARY SCHOOL	P	2	S21	a, b, c & d	No Fee
UMLAZI	165575	INSELELE COMBINED SCHOOL	P	3	S21	a, b & d	No Fee
KING CETSHWAYO	165612	INSELENYANA PRIMARY SCHOOL	P	2	S21	a, b & d	No Fee
UMGUNGUNDLOVU	165649	INSIKA SECONDARY SCHOOL	S	3	S21	a, b & d	No Fee
PINETOWN	165686	INSIMANGWE PRIMARY SCHOOL	P	3	S21	a, b & d	No Fee
UGU	165723	INSINGIZI PRIMARY SCHOOL	P	3	S21	a, b, c & d	No Fee
UMLAZI	165760	INSIZWAKAZI PRIMARY SCHOOL	P	3	S21	a, b & d	No Fee
UTHUKELA	165797	INSONGE PRIMARY SCHOOL	P	1	S21	a, b & d	No Fee
UTHUKELA	165834	INSUKANGIHLALE PRIMARY SCHOOL	P	2	S21	a, b & d	No Fee
IEMBE	165871	INSUZE-GCWENSA PRIMARY SCHOOL	P	2	S21	a, b, c & d	No Fee
UTHUKELA	165908	INTABA PRIMARY SCHOOL	P	3	S21	a & d	No Fee
HARRY GWALA	165945	INTAKAMA PRIMARY SCHOOL	P	2	S21	a, b & d	No Fee
PINETOWN	165982	INTAKEMAZOLO COMBINED SCHOOL	C	3	S21	a, b, c & d	No Fee
PINETOWN	166019	INTANDO JUNIOR PRIMARY SCHOOL	P	3	S21	a, b & d	No Fee
UTHUKELA	166056	INTANDOYESIZWE HIGH SCHOOL	S	3	S21	a, b & d	No Fee
IEMBE	166093	INTAPHUKA PRIMARY SCHOOL	P	2	S21	a, b, c & d	No Fee
ZULULAND	166130	INTATHAKUSA COMB SCHOOL	C	1	S21	a, b, c & d	No Fee
UMLAZI	166204	INTINYANE JUNIOR PRIMARY SCHOOL	P	3	S21	a, b & d	No Fee
PINETOWN	166241	INTONGELA PRIMARY SCHOOL	P	2	S21	a, b & d	No Fee
UMZINYATHI	166278	INTOYETHU PRIMARY SCHOOL	P	3	S21	a, b, c & d	No Fee
PINETOWN	166315	INTSHISEKELO SECONDARY SCHOOL	S	3	S21	a, b, c & d	No Fee
AMAJUBA	166352	INTUKU PRIMARY SCHOOL	P	1	S21	a, b & d	No Fee
UTHUKELA	166389	INTUMBANE PRIMARY SCHOOL	P	1	S21	a, b, c & d	No Fee
ZULULAND	166426	INTUTHUKO PRIMARY SCHOOL	P	1	S21	a, b, c & d	No Fee
UMKHANYAKUDE	166500	INTUTHUKOYAMAZULU PRIMARY SCHOOL	P	1	S21	a, b, c & d	No Fee
PINETOWN	166537	INTUZUMA PRIMARY SCHOOL	P	3	S21	a, b, c & d	No Fee
HARRY GWALA	166574	INUNGI COMBINED SCHOOL	C	2	S21	a, b & d	No Fee
AMAJUBA	166648	INVERNESS PRIMARY SCHOOL	P	3	S21	a, b & d	No Fee
UTHUKELA	166685	INYAMAZWE FULL SERVICE SCHOOL	P	3	S21	a, b, c & d	No Fee
UGU	166722	INYANDEZULU PRIMARY SCHOOL	P	2	S21	a, b & d	No Fee
IEMBE	166759	INYANGANYE PRIMARY SCHOOL	P	1	S21	a, b, c & d	No Fee
UMGUNGUNDLOVU	166796	INYANINGA PRIMARY SCHOOL	P	2	S21	a, b, c & d	No Fee
KING CETSHWAYO	166833	INYATHI PRIMARY SCHOOL	P	2	S21	a, b, c & d	No Fee
UGU	166870	INYAVWINI PRIMARY SCHOOL	P	1	S21	a, b & d	No Fee
UGU	166907	INYONEMHLOPHE SECONDARY SCHOOL	S	2	S21	a, b & d	No Fee
UMGUNGUNDLOVU	166944	INZINGA PRIMARY SCHOOL	P	2	S21	a, b, c & d	No Fee
AMAJUBA	166981	INZULULWAZI SECONDARY SCHOOL	S	2	S21	a, b, c & d	No Fee
AMAJUBA	167018	IPHUNGUPHUNGU PRIMARY SCHOOL	P	2	S21	a, b, c & d	No Fee
UMZINYATHI	167055	IPHUPHUMA PRIMARY SCHOOL	P	1	S21	a, b, c & d	No Fee
IEMBE	167092	IQABAVU PRIMARY SCHOOL	P	1	S21	a, b, c & d	No Fee
ZULULAND	167129	IQHAWELESIZWE COMBINED SCHOOL	C	2	S21	a, b, c & d	No Fee
UMKHANYAKUDE	167166	ISAMBULO P	P	1	S21	a, b, c & d	No Fee
UMZINYATHI	167203	ISANDLWANA PRIMARY SCHOOL	P	1	S21	a, b, c & d	No Fee
HARRY GWALA	167240	ISANGCWABA COMBINED PRIMARY SCHOOL	P	2	S21	a, b, c & d	No Fee
KING CETSHWAYO	167277	ISANGOYANA PRIMARY SCHOOL	P	1	S21	a, b, c & d	No Fee
UGU	167314	ISANGQU COMBINED PRIMARY SCHOOL	P	1	S21	a, b & d	No Fee
IEMBE	167351	ISAVIYO PRIMARY SCHOOL	P	1	S21	a, b & d	No Fee
UMKHANYAKUDE	167388	ISIBANI PRIMARY SCHOOL	P	2	S21	a, b, c & d	No Fee
IEMBE	167425	ISIBANISEZWE SECONDARY SCHOOL	S	1	S21	a, b, c & d	No Fee
UTHUKELA	167462	ISIBANKWA PRIMARY SCHOOL	P	1	S21	a, b & d	No Fee
PINETOWN	167499	ISIBONELO HIGH SCHOOL	S	4	S21	a, b, c & d	Fee Paying
UMGUNGUNDLOVU	167536	ISIBONGO PRIMARY SCHOOL	P	3	S21	a, b & d	No Fee
UTHUKELA	167573	ISIBUKO HIGH SCHOOL	S	1	S21	a, b & d	No Fee
UMZINYATHI	167610	ISIBUKOSABASHA PRIMARY SCHOOL	P	1	S21	a, b, c & d	No Fee
PINETOWN	167647	ISIBUKOSEZWE HIGH SCHOOL	S	3	Non-S21		No Fee
UMKHANYAKUDE	167684	ISICELOSETHU HIGH SCHOOL	S	2	S21	a, b, c & d	No Fee
UMLAZI	167721	ISIDINGO C.P SCHOOL	P	3	S21	a, b, c & d	No Fee
IEMBE	167758	ISIFISOSETHU HIGH SCHOOL	S	1	S21	a, b, c & d	No Fee
UMKHANYAKUDE	167795	ISIGCINO PRIMARY SCHOOL	P	1	S21	a, b & d	No Fee
ZULULAND	167832	ISIGODI PRIMARY SCHOOL	P	2	S21	a, b, c & d	No Fee
IEMBE	167869	ISIGUDU PRIMARY SCHOOL	P	2	S21	a, b & d	No Fee
ZULULAND	167906	ISIHLAGLASENKOSI HIGH SCHOOL	S	1	S21	a, b, c & d	No Fee
PINETOWN	167943	ISIHLANGUSABASHA PRIMARY SCHOOL	P	2	S21	a, b & d	No Fee
ZULULAND	167980	ISIHLANGUSIKAZULU PRIMARY SCHOOL	P	2	S21	a, b, c & d	No Fee
UMKHANYAKUDE	168017	ISIHLANGWINI PRIMARY SCHOOL	P	2	S21	a, b, c & d	No Fee
KING CETSHWAYO	168054	ISIKHALASENKOSI HIGH SCHOOL	S	2	S21	a, b & d	No Fee
AMAJUBA	168091	ISIKHALISEZWE HIGH SCHOOL	S	2	S21	a, b & d	No Fee
UMLAZI	168128	ISIKHUMBULO FULL SERVICE SCHOOL	P	3	S21	a, b, c & d	No Fee
UGU	168165	ISIKHUTHALI P	P	1	S21	a, b, c & d	No Fee
ZULULAND	168202	ISIKHWEBEZI HIGH SCHOOL	S	1	S21	a, b, c & d	No Fee
UMLAZI	168239	ISIKHWELO SENIOR PRIMARY SCHOOL	P	3	S21	a, b & d	No Fee
UMZINYATHI	168276	ISILUTSHANA PRIMARY SCHOOL	P	1	S21	a, b, c & d	No Fee
UGU	168313	ISINAMUVA HIGH SCHOOL	S	2	S21	a, b, c & d	No Fee
UMLAZI	168350	ISINKONTSHE P.	P	2	S21	a, b & d	No Fee
IEMBE	168387	ISINYABUSI HIGH SCHOOL	S	2	S21	a, b & d	No Fee

KWAZULU NATAL INDICATIVE RESOURCE TARGET LIST 2021-22

DISTRICT	EMIS	SCHOOL	LEVEL	SNQ	SECTION 21 STATUS	FUNCTIONS ALLOCATED	FEE STATUS
KING CETSHWAYO	168424	ISIPHEPELO HIGH SCHOOL	S	3	S21	a, b & d	No Fee
UMGUNGUNDOLOVU	168461	ISIPHETHU-SEMFUNDO PRIMARY SCHOOL	P	1	S21	a, b & d	No Fee
UMLAZI	168498	ISIPHINGO PRIMARY SCHOOL	P	3	S21	a, b & d	No Fee
UMKHANYAKUDE	168535	ISIPHOSETHU SECONDARY SCHOOL	S	2	S21	a, b & d	No Fee
UMLAZI	168572	ISIPINGO BEACH INTERMEDIATE SCHOOL	P	5	S21	a, b & d	Fee Paying
UMLAZI	168646	ISIPINGO HILLS PRIMARY SCHOOL	P	4	S21	a, b, c & d	Fee Paying
UMLAZI	168683	ISIPINGO PRIMARY SCHOOL	P	4	S21	a, b, c & d	Fee Paying
UMLAZI	168720	ISIPINGO SECONDARY SCHOOL	S	4	Non-S21		Fee Paying
PINETOWN	168757	ISIQALO PRIMARY SCHOOL	P	3	S21	a, b & d	No Fee
UTHUKELA	168794	ISIQOPHAMITHI PRIMARY SCHOOL	P	3	S21	a, b & d	No Fee
ZULULAND	168831	ISIQULWANE PRIMARY SCHOOL	P	1	S21	a, b, c & d	No Fee
HARRY GWALA	168868	ISISEKELO PRIMARY SCHOOL	P	2	S21	a, b & d	No Fee
UMLAZI	168905	ISISUSA SECONDARY SCHOOL	S	1	S21	a, b & d	No Fee
KING CETSHWAYO	168942	ISITHINTA PRIMARY SCHOOL	P	2	S21	a, b & d	No Fee
UMLAZI	168979	ISITHOKOZISO JUNIOR PRIMARY SCHOOL	P	3	S21	a, b & d	No Fee
ILEMBE	169016	ISITHUNDU PRIMARY SCHOOL	C	1	S21	a, b & d	No Fee
PINETOWN	169053	ISIZINDA SECONDARY SCHOOL	S	3	S21	a, b & d	No Fee
UMGUNGUNDOLOVU	169127	ISMONT HIGH SCHOOL	S	2	S21	a, b & d	No Fee
ILEMBE	169164	ISNEMBE SECONDARY SCHOOL	C	3	S21	a, b, c & d	No Fee
UMLAZI	169201	SIBONGINDELELA HIGH SCHOOL	S	2	S21	a, b, c & d	No Fee
UMKHANYAKUDE	169238	ISOLESIZWE SECONDARY SCHOOL	S	1	S21	a, b, c & d	No Fee
ZULULAND	169275	ISOLOMUZI SENIOR SECONDARY SCHOOL	S	2	S21	a, b, c & d	No Fee
UTHUKELA	169312	ISONTO PRIMARY SCHOOL	P	3	S21	a, b & d	No Fee
UGU	169349	ISULABASHA PRIMARY SCHOOL	P	1	S21	a, b & d	No Fee
UGU	169386	ISULETHU PRIMARY SCHOOL	P	1	S21	a, b & d	No Fee
UMKHANYAKUDE	169423	ISULOMNDENI PRIMARY SCHOOL	P	2	S21	a & d	No Fee
UMZINYATHI	169460	ITHAKA PRIMARY SCHOOL	P	2	S21	a, b, c & d	No Fee
KING CETSHWAYO	169497	ITHALA SECONDARY SCHOOL	S	1	S21	a, b, c & d	No Fee
UMZINYATHI	169534	ITHEMBANI PRIMARY SCHOOL	P	1	S21	a, b & d	No Fee
UGU	169608	ITHENJANE PRIMARY SCHOOL	P	2	S21	a, b & d	No Fee
UGU	169645	ITHONGASI PUBLIC PRIMARY SCHOOL	P	3	S21	a, b, c & d	No Fee
UGU	169682	ITHONJENI PRIMARY SCHOOL	P	2	S21	a, b & d	No Fee
PINETOWN	169719	ITHWELENYE PRIMARY SCHOOL	P	3	S21	a, b, c & d	No Fee
UGU	169756	ITSHEHLOPHE PRIMARY SCHOOL	P	2	S21	a, b & d	No Fee
ZULULAND	169793	ITSHELEJUBA LOWER PRIMARY SCHOOL	P	3	S21	a, b & d	No Fee
ZULULAND	169830	ITSHOBHANE SECONDARY SCHOOL	S	1	S21	a, b & d	No Fee
ZULULAND	169867	ITSHODO PRIMARY SCHOOL	P	1	S21	a, b, c & d	No Fee
UMGUNGUNDOLOVU	169904	IVANHOE PRIMARY SCHOOL	P	2	S21	a, b & d	No Fee
KING CETSHWAYO	169941	IVUKAYIBAMBE PRIMARY SCHOOL	P	2	S21	a, b, c & d	No Fee
ZULULAND	169978	IVUNA HIGH SCHOOL	S	1	S21	a, b, c & d	No Fee
ZULULAND	170015	IVUNGU HIGH SCHOOL	S	1	S21	a, b, c & d	No Fee
UMGUNGUNDOLOVU	170052	IWAHLANGA PRIMARY SCHOOL	P	3	S21	a, b & d	No Fee
KING CETSHWAYO	170089	IWANGU PRIMARY SCHOOL	P	1	S21	a, b, c & d	No Fee
ILEMBE	170126	IWETANE P.	P	2	S21	a, b & d	No Fee
HARRY GWALA	170163	IXOPO HIGH SCHOOL	S	4	S21	a, b, c & d	Fee Paying
HARRY GWALA	170200	IXOPO PRIMARY SCHOOL	P	4	S21	a, b, c & d	Fee Paying
HARRY GWALA	170237	IXOPO STATE AIDED PRIMARY SCHOOL	P	4	S21	a, b & d	Fee Paying
HARRY GWALA	170274	IXOPO VILLAGE INTERMEDIATE SCHOOL	C	3	S21	a, b & d	No Fee
KING CETSHWAYO	170311	IZIBUKO SECONDARY SCHOOL	S	3	Non-S21		No Fee
ZULULAND	170348	IZINHLENDLE PRIMARY SCHOOL	P	1	S21	a, b, c & d	No Fee
AMAJUBA	170385	IZIKO PRIMARY SCHOOL	P	3	S21	a, b, c & d	No Fee
UMKHANYAKUDE	170422	IZINESHE PRIMARY SCHOOL	P	1	S21	a, b, c & d	No Fee
UGU	170459	IZINGOLWENI PRIMARY SCHOOL	P	3	S21	a, b, c & d	No Fee
UMKHANYAKUDE	170496	IZINTAMBANE PRIMARY SCHOOL	P	1	S21	a, b & d	No Fee
KING CETSHWAYO	170533	IZINYOSI PRIMARY SCHOOL	P	2	S21	a, b & d	No Fee
UGU	170570	IZOTSHA PRIMARY SCHOOL	P	4	S21	a, b, c & d	Fee Paying
PINETOWN	170607	J E NDLOVU HIGH SCHOOL	S	3	S21	a, b, c & d	No Fee
UMZINYATHI	170644	JABAVU PRIMARY SCHOOL	P	1	S21	a, b, c & d	No Fee
UMGUNGUNDOLOVU	170681	JABULA COMBINED SCHOOL	C	3	S21	a & d	No Fee
UMGUNGUNDOLOVU	170718	JABULANI PRIMARY SCHOOL	P	3	S21	a, b, c & d	No Fee
UGU	170866	JAI HIND PRIMARY SCHOOL	P	4	S21	a, b, c & d	Fee Paying
UMLAZI	170903	JAJA MEMORIAL PRIMARY SCHOOL	P	3	S21	a, b & d	No Fee
UMZINYATHI	170940	JAJILE HIGH SCHOOL	S	1	S21	a, b, c & d	No Fee
UMZINYATHI	170977	JAMA SECONDARY SCHOOL	S	1	S21	a, b, c & d	No Fee
ZULULAND	171014	JAMES NXUMALO AGRICULTURAL HIGH SCHOOL	S	4	S21	a, b, c & d	Fee Paying
UMZINYATHI	171051	JANGENI PRIMARY SCHOOL	P	1	S21	a, b, c & d	No Fee
UMKHANYAKUDE	171088	IGUGU LESIZWE S	S	1	S21	a, b & d	No Fee
ILEMBE	171125	IGUGULAMANYONI PRIMARY SCHOOL	P	1	S21	a, b & d	No Fee
HARRY GWALA	171162	JANI PRIMARY SCHOOL	P	1	S21	a, b & d	No Fee
UMGUNGUNDOLOVU	171199	PANORAMA PRIMARY SCHOOL	P	4	S21	a, b, c & d	Fee Paying
PINETOWN	171236	JHUGROO PRIMARY SCHOOL	P	5	S21	a, b, c & d	Fee Paying
ZULULAND	171273	JIKAZA PUBLIC PRIMARY SCHOOL	P	2	S21	a, b, c & d	No Fee
UMKHANYAKUDE	171310	JINGA PRIMARY SCHOOL	P	2	S21	a, b, c & d	No Fee
UTHUKELA	171384	JOBE SENIOR SECONDARY SCHOOL	S	1	S21	a, b & d	No Fee
AMAJUBA	171421	JOBSTOWN PRIMARY SCHOOL	P	2	S21	a, b & d	No Fee
KING CETSHWAYO	171458	JOHN ROSS COLLEGE	S	5	S21	a, b, c & d	Fee Paying
ZULULAND	171532	JOIOSINI PRIMARY SCHOOL	P	2	S21	a, b, c & d	No Fee
UGU	171569	JOLWAYO HIGH SCHOOL	S	2	S21	a, b, c & d	No Fee
ILEMBE	171606	JONASE SECONDARY SCHOOL	S	1	S21	a, b, c & d	No Fee

KWAZULU NATAL INDICATIVE RESOURCE TARGET LIST 2021-22

DISTRICT	EMIS	SCHOOL	LEVEL	SNQ	SECTION 21 STATUS	FUNCTIONS ALLOCATED	FEE STATUS
ZULULAND	171643	JONGIMFUNDO PRIMARY SCHOOL	P	2	S21	a, b, c & d	No Fee
UTHUKELA	171680	JONONOSKOP HIGHER PRIMARY SCHOOL	P	3	S21	a, b & d	No Fee
AMAJUBA	171754	JOYLANDS COMBINED SCHOOL	C	1	S21	a, b & d	No Fee
UMKHANYAKUDE	171791	JOZINI PRIMARY SCHOOL	P	4	S21	a, b, c & d	Fee Paying
UMKHANYAKUDE	171828	JUBA PRIMARY SCHOOL	P	2	S21	a, b, c & d	No Fee
HARRY GWALA	171865	JUBANE PRIMARY SCHOOL	P	2	S21	a, b & d	No Fee
PINETOWN	171902	JUBILEE SENIOR PRIMARY SCHOOL	P	3	S21	a & d	No Fee
UMGUNGUNDLOVU	171939	JULUKANDODA PRIMARY SCHOOL	P	3	S21	a, b, c & d	No Fee
UMLAZI	172013	JUNAGARTH ROAD PRIMARY SCHOOL	P	5	S21	a, b & d	Fee Paying
ZULULAND	172161	KALENI PRIMARY SCHOOL	P	1	S21	a, b, c & d	No Fee
UMLAZI	172198	KAMALINEE PRIMARY SCHOOL	P	5	S21	a, b, c & d	Fee Paying
UMGUNGUNDLOVU	172235	KAMEEL HOEK FARM SCHOOL	P	1	Non-S21		No Fee
ZULULAND	172309	KANDASPUNT PRIMARY SCHOOL	P	3	S21	a, b, c & d	No Fee
KING CETSHWAYO	172346	KANGIKHO PRIMARY SCHOOL	P	3	S21	a & d	No Fee
ZULULAND	172383	KANYEKANYE HIGH SCHOOL	S	3	S21	a, b, c & d	No Fee
KING CETSHWAYO	172457	KATI PRIMARY SCHOOL	P	3	S21	a, b & d	No Fee
UTHUKELA	172531	KEATE STREET PUBLIC SCHOOL	P	5	S21	a & d	Fee Paying
UMZINYATHI	172568	KEATES DRIFT PRIMARY SCHOOL	P	1	S21	a, b, c & d	No Fee
UGU	172716	KENTERTON PRIMARY SCHOOL	P	1	S21	a, b, c & d	No Fee
UMLAZI	172753	KENVILLE PRIMARY SCHOOL	P	3	S21	a, b & d	No Fee
PINETOWN	172790	KHABAZELA HIGH SCHOOL	S	2	S21	a, b & d	No Fee
UGU	172827	KHAKHAMELA PRIMARY SCHOOL	P	1	S21	a, b & d	No Fee
ZULULAND	172864	KHALANYONI PRIMARY SCHOOL	P	2	S21	a & d	No Fee
PINETOWN	172901	KHALAWEMUKE PRIMARY SCHOOL	P	3	S21	a, b & d	No Fee
AMAJUBA	172938	KHALIMA PRIMARY SCHOOL	P	2	S21	a, b, c & d	No Fee
UMLAZI	173012	KHALIPHA SENIOR PRIMARY SCHOOL	P	4	S21	a, b, c & d	Fee Paying
PINETOWN	173049	KHAMANGWA HIGH SCHOOL	S	2	S21	a, b, c & d	No Fee
ZULULAND	173086	KHAMBULA COMBINED SCHOOL	C	1	S21	a, b, c & d	No Fee
UGU	173160	KHANDALESIZWE SECONDARY SCHOOL	S	2	S21	a, b, c & d	No Fee
UMKHANYAKUDE	173197	KHANDANE PRIMARY SCHOOL	P	3	S21	a, b & d	No Fee
UTHUKELA	173234	KHANDIMFUNDO SECONDARY SCHOOL	S	2	S21	a, b & d	No Fee
KING CETSHWAYO	173271	KHANDISA PRIMARY SCHOOL	P	3	S21	a, b & d	No Fee
KING CETSHWAYO	173308	KHANGELANI PRIMARY SCHOOL	P	1	S21	a, b, c & d	No Fee
PINETOWN	173345	THOLULWAZI SECONDARY SCHOOL	S	2	S21	a, b & d	No Fee
UGU	173419	KHANYA H	S	1	S21	a, b & d	No Fee
PINETOWN	173456	KHANYAKHWEZI PRIMARY SCHOOL	P	2	S21	a, b & d	No Fee
KING CETSHWAYO	173493	KHANYANGODUMO PRIMARY SCHOOL	P	3	S21	a & d	No Fee
ZULULAND	173530	KHANYANJALO SECONDARY SCHOOL	S	3	S21	a, b, c & d	No Fee
PINETOWN	173567	KHANYANJALO PRIMARY SCHOOL	P	3	S21	a, b, c & d	No Fee
ILEMBE	173604	KHANYISA SECONDARY SCHOOL	S	2	S21	a, b, c & d	No Fee
PINETOWN	173641	KHANYISANI PRIMARY SCHOOL	P	3	S21	a, b & d	No Fee
UMGUNGUNDLOVU	173678	KHANYISANI PRIMARY SCHOOL	P	3	S21	a, b, c & d	No Fee
ZULULAND	173715	KHANYISELUZULU SENIOR SECONDARY SCHOOL	S	1	S21	a, b & d	No Fee
UMGUNGUNDLOVU	173752	KHARINA SECONDARY SCHOOL	S	4	S21	a, b, c & d	Fee Paying
UMLAZI	173789	KHARWASTAN SECONDARY SCHOOL	S	5	S21	a, b & d	Fee Paying
AMAJUBA	173826	KHASELIHLE FULL SERVICE SCHOOL	P	3	S21	a, b, c & d	No Fee
UMKHANYAKUDE	173863	KHATHAZILE PRIMARY SCHOOL	P	1	S21	a, b, c & d	No Fee
UGU	173900	KHATHI HIGH SCHOOL	S	2	S21	a, b & d	No Fee
ZULULAND	173937	KHAWULEZA PRIMARY SCHOOL	P	2	S21	a, b, c & d	No Fee
ILEMBE	173974	KHAYALEMFUNDO PRIMARY SCHOOL	P	3	S21	a, b & d	No Fee
UMGUNGUNDLOVU	174011	KHAYELIHLE HIGH SCHOOL	S	2	S21	a, b & d	No Fee
UMGUNGUNDLOVU	174085	KHAZIMULA PRIMARY SCHOOL	P	2	S21	a, b & d	No Fee
PINETOWN	174122	KHETHAMAHLE SP SCHOOL	P	4	S21	a, b, c & d	Fee Paying
ZULULAND	174159	KHETHELIHLE PRIMARY SCHOOL	P	3	S21	a, b, c & d	No Fee
KING CETSHWAYO	174196	KHETHIMFUNDO P	P	1	S21	a, b, c & d	No Fee
ILEMBE	174233	KHETHIMFUNDO SECONDARY SCHOOL	S	2	S21	a, b, c & d	No Fee
UMGUNGUNDLOVU	174270	KHETHINDLEHLE PRIMARY SCHOOL	P	3	S21	a, b, c & d	No Fee
HARRY GWALA	174344	KHETHOKUHLE PRIMARY SCHOOL	P	2	S21	a, b & d	No Fee
UMGUNGUNDLOVU	174381	KHETHUKUTHULA PRIMARY SCHOOL	P	2	S21	a, b & d	No Fee
UMKHANYAKUDE	174418	KHETHWAYO PRIMARY SCHOOL	P	2	S21	a, b, c & d	No Fee
AMAJUBA	174455	KHIPHOKUHLE PRIMARY SCHOOL	P	3	S21	a, b & d	No Fee
UMLAZI	174492	KHIPHULWAZI H.P. SCHOOL	P	2	S21	a & d	No Fee
ZULULAND	174529	KHIPHUNYAWO H.P. SCHOOL	P	2	S21	a, b, c & d	No Fee
UMGUNGUNDLOVU	174566	KHOBONGWANE PRIMARY SCHOOL	P	3	S21	a, b, c & d	No Fee
UMKHANYAKUDE	174603	KHOFI PRIMARY SCHOOL	P	1	S21	a, b & d	No Fee
UTHUKELA	174640	KHOLOKAZANA PRIMARY SCHOOL	P	1	S21	a & d	No Fee
ILEMBE	174677	KHOMBA PRIMARY SCHOOL	P	1	S21	a, b, c & d	No Fee
KING CETSHWAYO	174714	KHOMBINDLELA HIGH SCHOOL	S	4	S21	a, b & d	Fee Paying
KING CETSHWAYO	174751	KHOMO PRIMARY SCHOOL	P	1	S21	a, b, c & d	No Fee
UMKHANYAKUDE	174788	KHONGELA PRIMARY SCHOOL	P	1	S21	a, b, c & d	No Fee
UMKHANYAKUDE	174825	KHONYA PRIMARY SCHOOL	P	1	S21	a, b, c & d	No Fee
KING CETSHWAYO	174862	KHONZINDABA PRIMARY SCHOOL	P	1	Non-S21		No Fee
ZULULAND	174899	KHOZA HIGH SCHOOL	S	2	S21	a, b & d	No Fee
HARRY GWALA	174936	KHUKHULELA PRIMARY SCHOOL	P	2	S21	a, b & d	No Fee
KING CETSHWAYO	174973	KHULA HIGH SCHOOL	S	4	S21	a, b, c & d	Fee Paying
AMAJUBA	175047	KHULAKAHLE PRIMARY SCHOOL	P	3	S21	a, b, c & d	No Fee
UMKHANYAKUDE	175084	KHULANGOLWAZI PRIMARY SCHOOL	P	1	S21	a, b, c & d	No Fee
PINETOWN	175121	KHULANI PRIMARY SCHOOL	P	2	S21	a, b & d	No Fee
UMGUNGUNDLOVU	175158	KHULANJALO PRIMARY SCHOOL	P	1	S21	a & d	No Fee

KWAZULU NATAL INDICATIVE RESOURCE TARGET LIST 2021-22

DISTRICT	EMIS	SCHOOL	LEVEL	SNQ	SECTION 21 STATUS	FUNCTIONS ALLOCATED	FEE STATUS
UMZINYATHI	175195	KHULEKANI PRIMARY SCHOOL	P	3	S21	a, b & d	No Fee
UMKHANYAKUDE	175232	KHULUBONE PRIMARY SCHOOL	P	1	S21	a, b, c & d	No Fee
ILEMBE	175269	KHULULEKANI PRIMARY SCHOOL	P	3	S21	a, b, c & d	No Fee
HARRY GWALA	175306	KHULUMA COMBINED PRIMARY SCHOOL	C	2	S21	a, b & d	No Fee
ZULULAND	175343	KHULUMELUZULU HIGH SCHOOL	S	2	S21	a, b, c & d	No Fee
UMZINYATHI	175380	KHUMBULANI PRIMARY SCHOOL	P	1	S21	a, b & d	No Fee
UGU	175417	KHUMBUZA COMBINED PRIMARY SCHOOL	P	1	S21	a, b, c & d	No Fee
UMKHANYAKUDE	175454	KHUME PRIMARY SCHOOL	P	1	S21	a, b, c & d	No Fee
ZULULAND	175491	KHUMOLENI PRIMARY SCHOOL	P	1	S21	a, b, c & d	No Fee
PINETOWN	175528	KHUPHUKANI JUNIOR PRIMARY SCHOOL	P	4	S21	a, b, c & d	Fee Paying
UMLAZI	175565	KHUTHALA JUNIOR PRIMARY SCHOOL	P	3	S21	a, b & d	No Fee
ILEMBE	175602	KHUTHALANI COMBINED PRIMARY SCHOOL	C	1	S21	a, b & d	No Fee
UTHUKELA	175639	KHUTHALANI PRIMARY SCHOOL	P	3	S21	a, b & d	No Fee
UMGUNGUNDOLOVU	175676	KHWEZI PUBLIC PRIMARY SCHOOL	P	3	S21	a, b & d	No Fee
HARRY GWALA	175713	KIKIZANI PRIMARY SCHOOL	P	1	S21	a & d	No Fee
AMAJUBA	175750	KILBARCHAN PRIMARY SCHOOL	P	2	S21	a, b & d	No Fee
AMAJUBA	175787	KILKEEL PRIMARY SCHOOL	P	1	S21	a, b, c & d	No Fee
ZULULAND	175861	KING BHEKUZULU COLLEGE	S	4	S21	a, b & d	Fee Paying
KING CETSHWAYO	175898	KING CETSHWAYO SECONDARY SCHOOL	S	1	S21	a, b & d	No Fee
ZULULAND	175935	KING DINUZULU HIGH SCHOOL	S	3	S21	a, b & d	No Fee
UMLAZI	176046	KING GEORGE V HOSPITAL SCHOOL	P	3	S21	a, b & d	No Fee
AMAJUBA	176120	KINGSLEY SIVANANDA COMBINED SCHOOL	C	3	S21	a, b & d	No Fee
UMLAZI	176157	KINGSWAY HIGH SCHOOL	S	5	S21	a, b, c & d	Fee Paying
UMGUNGUNDOLOVU	176194	KINTAIL PRIMARY SCHOOL	P	1	S21	a & d	No Fee
UTHUKELA	176231	KIRKINTULLOCH PRIMARY SCHOOL	P	3	S21	a, b, c & d	No Fee
ZULULAND	176268	KITAKITA HIGH SCHOOL	S	1	S21	a, b & d	No Fee
UMLAZI	176305	KLAARWATER PRIMARY SCHOOL	P	3	S21	a, b & d	No Fee
ZULULAND	176342	KLEIN - EDEN COMBINED SCHOOL	P	2	S21	a, b, c & d	No Fee
UTHUKELA	176416	KLEINFONTEIN PRIMARY SCHOOL	P	2	S21	a, b & d	No Fee
UTHUKELA	176490	DR JOSEPH SHABALALA SECONDARY SCHOOL	S	5	S21	a, b & d	Fee Paying
ZULULAND	176527	SIQHOSHANGEMFUNDO (KLIPWAL) PRIMARY	P	2	S21	a, b, c & d	No Fee
PINETOWN	176564	Kloof High School	S	5	S21	a, b, c & d	Fee Paying
PINETOWN	176601	Kloof Junior Primary School	P	5	S21	a, b, c & d	Fee Paying
PINETOWN	176675	KLOOF SENIOR PRIMARY SCHOOL	P	5	S21	a, b, c & d	Fee Paying
UMZINYATHI	176712	KLWAYISI PRIMARY SCHOOL	P	1	S21	a, b & d	No Fee
ZULULAND	176749	KNOOPAAN PRIMARY SCHOOL	P	1	S21	a, b, c & d	No Fee
AMAJUBA	176786	KOENIGSBERG PRIMARY SCHOOL	P	1	S21	a, b, c & d	No Fee
ZULULAND	176823	KOHLOKOLO PUBLIC PRIMARY SCHOOL	P	1	S21	a, b & d	No Fee
HARRY GWALA	176897	KOKSTAD COLLEGE	S	5	S21	a, b, c & d	Fee Paying
HARRY GWALA	176934	KOKSTAD JUNIOR SCHOOL	P	5	S21	a, b, c & d	Fee Paying
HARRY GWALA	176971	KOKSTAD PUBLIC PRIMARY SCHOOL	P	3	S21	a, b & d	No Fee
HARRY GWALA	177008	KOKSTAD PRIMARY SCHOOL	P	3	S21	a, b, c & d	No Fee
ZULULAND	177045	KOMBUZI PRIMARY SCHOOL	P	1	S21	a, b, c & d	No Fee
ZULULAND	177082	KONFOOR COMBINED SCHOOL	C	1	S21	a, b, c & d	No Fee
ZULULAND	177119	KONGOLANA PRIMARY SCHOOL	P	1	S21	a, b, c & d	No Fee
ZULULAND	177156	KONINGSDAL PRIMARY SCHOOL	P	2	S21	a, b & d	No Fee
UTHUKELA	177193	KOPLEEGTE PRIMARY SCHOOL	P	1	S21	a, b & d	No Fee
ZULULAND	177267	KORTNEK LOWER PRIMARY SCHOOL	P	2	S21	a, b & d	No Fee
ZULULAND	177304	KOTO PRIMARY SCHOOL	P	1	S21	a, b, c & d	No Fee
HARRY GWALA	177341	KRANSDRAAI PRIMARY SCHOOL	P	2	S21	a, b, c & d	No Fee
PINETOWN	177378	KRANSKLOOF PRIMARY SCHOOL	P	3	S21	a & d	No Fee
UMZINYATHI	177415	KRANSKOP PRIMARY SCHOOL	P	3	S21	a, b, c & d	No Fee
ILEMBE	177452	KRANSKOP HIGH SCHOOL	S	2	S21	a, b, c & d	No Fee
AMAJUBA	177489	KROMELLENBOOG PRIMARY SCHOOL	C	1	S21	a, b & d	No Fee
ILEMBE	177526	KRUISFONTEIN PRIMARY SCHOOL	P	1	S21	a, b & d	No Fee
UGU	177563	KUBHUDLU PRIMARY SCHOOL	P	1	S21	a, b, c & d	No Fee
UMZINYATHI	177600	KUFANELESIBONGE SECONDARY SCHOOL	S	1	S21	a, b & d	No Fee
UMKHANYAKUDE	177637	KUFEZEKILE SECONDARY SCHOOL	S	1	S21	a, b, c & d	No Fee
UMGUNGUNDOLOVU	177674	KUHLEKONKE HIGH SCHOOL	S	3	S21	a, b & d	No Fee
UMLAZI	177711	KUHLEKWETHU PRIMARY SCHOOL	P	3	S21	a, b & d	No Fee
ZULULAND	177748	KUJABULENI PRIMARY SCHOOL	P	2	S21	a, b, c & d	No Fee
UMZINYATHI	177785	KUKHANYAKWEZWE PRIMARY SCHOOL	C	1	S21	a, b, c & d	No Fee
KING CETSHWAYO	177822	KUKHOBA PRIMARY SCHOOL	P	1	S21	a, b, c & d	No Fee
ZULULAND	177859	SINOTHILE PRIMARY SCHOOL	P	1	S21	a, b, c & d	No Fee
HARRY GWALA	177896	KUMKANI PRIMARY SCHOOL	P	2	S21	a, b & d	No Fee
UMLAZI	177933	KUSAKUSA PRIMARY SCHOOL	P	3	S21	a, b, c & d	No Fee
UMLAZI	177970	KUSWAG SKOOL	C	5	S21	a, b, c & d	Fee Paying
PINETOWN	178044	KWADINABAKUBO SECONDARY SCHOOL	S	3	S21	a, b & d	No Fee
PINETOWN	178081	KWAGENCE PRIMARY SCHOOL	P	3	S21	a, b, c & d	No Fee
UMKHANYAKUDE	178118	KWAGXABA HIGH SCHOOL	S	1	S21	a, b & d	No Fee
UMKHANYAKUDE	178192	KWA-HLOMULA PRIMARY SCHOOL	P	2	S21	a, b, c & d	No Fee
UGU	178229	KWAJABULA HIGH SCHOOL	S	2	S21	a, b & d	No Fee
ZULULAND	178340	KWAMPATHA PRIMARY SCHOOL	P	1	S21	a, b, c & d	No Fee
UGU	178377	KWAMQADI PRIMARY SCHOOL	P	1	S21	a, b & d	No Fee
UMZINYATHI	178414	KWA NGQULU PRIMARY SCHOOL	P	1	S21	a, b, c & d	No Fee
KING CETSHWAYO	178451	KWANJEKE PRIMARY SCHOOL	P	2	Non-S21		No Fee
KING CETSHWAYO	178488	KWANXUSA HIGH SCHOOL	S	3	S21	a, b, c & d	No Fee
ZULULAND	178525	KWADINGANE PRIMARY SCHOOL	P	1	S21	a, b, c & d	No Fee
ZULULAND	178636	KWA-MNGOTHO PRIMARY SCHOOL	P	1	S21	a, b, c & d	No Fee

KWAZULU NATAL INDICATIVE RESOURCE TARGET LIST 2021-22

DISTRICT	EMIS	SCHOOL	LEVEL	SNQ	SECTION 21 STATUS	FUNCTIONS ALLOCATED	FEE STATUS
ZULULAND	178710	KWASOKOYI PRIMARY SCHOOL	P	2	S21	a, b, c & d	No Fee
ZULULAND	178784	KWABANAKILE P.P. SCHOOL	P	2	S21	a, b & d	No Fee
PINETOWN	178821	KWABAZOTHINI HIGH SCHOOL	S	3	S21	a, b & d	No Fee
UGU	178858	KWA-BHAVU HIGH SCHOOL	S	1	S21	a, b, c & d	No Fee
KING CETSHWAYO	178895	KWABIYELA SCHOOL	P	1	S21	a, b, c & d	No Fee
UGU	178932	KWABOMBO PRIMARY SCHOOL	P	1	S21	a, b, c & d	No Fee
UMKHANYAKUDE	178969	KWABULAWAYO HIGH SCHOOL	S	2	S21	a, b, c & d	No Fee
PINETOWN	179006	KWACUTSHWAYO PRIMARY SCHOOL	P	2	S21	a, b & d	No Fee
PINETOWN	179043	KHULUGQAME PUBLIC PRIMARY SCHOOL	P	3	S21	a & d	No Fee
PINETOWN	179080	BUHLEBEMFUNDO SECONDARY SCHOOL	S	4	S21	a, b & d	Fee Paying
ZULULAND	179117	KWADENGE SENIOR SECONDARY SCHOOL	S	2	S21	a, b & d	No Fee
UMZINYATHI	179154	KWADINDA PRIMARY SCHOOL	P	1	S21	a, b & d	No Fee
HARRY GWALA	179191	KWADLADLA PRIMARY SCHOOL	P	2	S21	a & d	No Fee
UTHUKELA	179228	KWADLAMINI HIGH SCHOOL	S	2	S21	a & d	No Fee
ZULULAND	179265	KWADOMBA HIGH SCHOOL	S	1	S21	a, b & d	No Fee
UMKHANYAKUDE	179302	KWADONSA PRIMARY SCHOOL	P	1	S21	a, b, c & d	No Fee
UMZINYATHI	179339	KWADOPHI PRIMARY SCHOOL	P	1	S21	a, b & d	No Fee
UGU	179376	KWAFICA HIGH SCHOOL	S	2	S21	a, b, c & d	No Fee
ZULULAND	179413	KWAFUZOKUHLE PRIMARY SCHOOL	P	2	S21	a, b, c & d	No Fee
ZULULAND	179450	KWA-GAMAKAZI PRIMARY SCHOOL	P	1	S21	a, b, c & d	No Fee
KING CETSHWAYO	179487	KWAGCONGCO COMBINED SCHOOL	C	2	S21	a & d	No Fee
UMKHANYAKUDE	179524	KWAGIBA HIGH SCHOOL	S	2	S21	a, b, c & d	No Fee
PINETOWN	179561	KWAGINGA PRIMARY SCHOOL	P	2	S21	a, b, c & d	No Fee
KING CETSHWAYO	179598	KWAGUGU PRIMARY SCHOOL	P	1	S21	a, b & d	No Fee
UMLAZI	179635	KWAGUMBI PRIMARY SCHOOL	P	2	S21	a, b & d	No Fee
ZULULAND	179672	KWA GWEBU COMBINED SCHOOL	P	2	S21	a, b, c & d	No Fee
UMGUNGUNDOLOVU	179709	KWAGWEGWE PRIMARY SCHOOL	P	2	S21	a, b, c & d	No Fee
UGU	179746	KWAHLONGWA PRIMARY SCHOOL	P	1	S21	a, b & d	No Fee
UGU	179783	KWA HLUZINGQONDO HIGH SCHOOL	S	2	S21	a, b, c & d	No Fee
KING CETSHWAYO	179820	KWAZAZI PRIMARY SCHOOL	P	3	S21	a, b, c & d	No Fee
ILEMBE	179857	KWAJESSOP PRIMARY SCHOOL	P	2	S21	a, b & d	No Fee
UGU	179894	KWAJAKOBE COMBINED SCHOOL	C	2	S21	a & d	No Fee
ZULULAND	179968	KWA-KHANGELA CP SCHOOL	P	1	S21	a, b & d	No Fee
UMGUNGUNDOLOVU	180005	KWAKHETHA PRIMARY SCHOOL	P	2	S21	a, b & d	No Fee
UMLAZI	180042	KWAKHWELA P.	P	2	Non-S21		No Fee
ZULULAND	180079	KWALAMLELA PRIMARY SCHOOL	P	1	S21	a, b, c & d	No Fee
UGU	180116	KWALUHLAZA PRIMARY SCHOOL	P	3	S21	a, b, c & d	No Fee
ZULULAND	180153	KWA-MADAMU PRIMARY SCHOOL	C	1	S21	a, b, c & d	No Fee
UMGUNGUNDOLOVU	180190	KWAMADLALA PRIMARY SCHOOL	P	2	S21	a, b & d	No Fee
ZULULAND	180227	KWAMADUMA PRIMARY SCHOOL	P	2	S21	a, b, c & d	No Fee
AMAJUBA	180264	KWAMAGIDELA SECONDARY SCHOOL	S	1	S21	a, b & d	No Fee
KING CETSHWAYO	180301	KWAMAGWAZA PRIMARY SCHOOL	P	2	S21	a, b, c & d	No Fee
UMZINYATHI	180338	KWAMAJOLA PRIMARY SCHOOL	P	1	Non-S21		No Fee
UMKHANYAKUDE	180375	KWAMAKHONYENI P	P	1	S21	a, b & d	No Fee
UMLAZI	180412	KWAMAKHUTHA COMPREHENSIVE HIGH SCHOOL	S	3	S21	a, b & d	No Fee
ZULULAND	180449	KWAMAME FULL - SERVICE PRIMARY SCHOOL	P	1	S21	a, b, c & d	No Fee
UMKHANYAKUDE	180486	KWAMANANDI PRIMARY SCHOOL	P	3	S21	a, b, c & d	No Fee
UMKHANYAKUDE	180523	KWAMANGQWASHU PRIMARY SCHOOL	P	2	S21	a, b & d	No Fee
KING CETSHWAYO	180560	KWAMANQONDO PRIMARY SCHOOL	P	1	S21	a, b, c & d	No Fee
PINETOWN	180597	KWAMANZINI PRIMARY SCHOOL	P	3	S21	a & d	No Fee
UMGUNGUNDOLOVU	180634	KWAMAPHUMULO PRIMARY SCHOOL	P	1	S21	a, b, c & d	No Fee
UGU	180671	KWAMAQUZA JP	P	2	S21	a, b, c & d	No Fee
UMKHANYAKUDE	180708	KWAMASONDO PRIMARY SCHOOL	P	1	S21	a, b & d	No Fee
UGU	180745	KWAMASOSHA HIGH SCHOOL	S	3	S21	a, b & d	No Fee
UMLAZI	180782	KWAMATHANDA HIGH SCHOOL	S	4	S21	a, b & d	Fee Paying
UMKHANYAKUDE	180819	KWAMAZAMBANE PRIMARY SCHOOL	P	2	S21	a, b & d	No Fee
HARRY GWALA	180856	KWAMBINGELELI PRIMARY SCHOOL	P	2	S21	a, b & d	No Fee
UMKHANYAKUDE	180893	KWA-MBOMA PRIMARY SCHOOL	P	2	S21	a & d	No Fee
KING CETSHWAYO	180967	KWAMBONAMBI PRIMARY & SECONDARY	C	4	S21	a, b, c & d	Fee Paying
ZULULAND	181004	KWAMDOLLO PRIMARY SCHOOL	P	2	S21	a, b & d	No Fee
ZULULAND	181041	KWAMFUNDENI HP SCHOOL	P	2	S21	a & d	No Fee
UMGUNGUNDOLOVU	181072	LIONS RIVER PRIMARY SCHOOL	P	1	S21	a, b & d	No Fee
UTHUKELA	181078	KWAMGABO PRIMARY SCHOOL	P	1	S21	a, b & d	No Fee
UMLAZI	181115	KWAMGAGA HIGH SCHOOL	S	3	S21	a, b & d	No Fee
UGU	181152	KWAMISO PRIMARY SCHOOL	P	1	S21	a, b, c & d	No Fee
UTHUKELA	181189	KWAMIYA PRIMARY SCHOOL	P	2	S21	a, b, c & d	No Fee
ILEMBE	181226	KWA-MKHUMBUZI PRIMARY SCHOOL	P	1	S21	a, b & d	No Fee
UMGUNGUNDOLOVU	181263	KWAMLAMULI PRIMARY SCHOOL	P	3	S21	a, b & d	No Fee
ZULULAND	181300	KWAMLIMISI PRIMARY SCHOOL	P	2	S21	a, b, c & d	No Fee
UMGUNGUNDOLOVU	181337	KWAMNCANE HIGH SCHOOL	S	3	S21	a, b & d	No Fee
UMGUNGUNDOLOVU	181374	KWAMNYANDU PRIMARY SCHOOL	P	3	S21	a, b & d	No Fee
ZULULAND	181411	KWAMNYAYIZA HIGH SCHOOL	S	1	S21	a, b, c & d	No Fee
KING CETSHWAYO	181448	KWAMONDI PRIMARY SCHOOL	P	4	S21	a, b & d	Fee Paying
UGU	181485	KWAMPHELELWA PRIMARY SCHOOL	P	2	S21	a, b & d	No Fee
UGU	181522	KWAMPHIKWA PRIMARY SCHOOL	P	1	S21	a, b & d	No Fee
KING CETSHWAYO	181559	KWAMPOFU PRIMARY SCHOOL	P	1	S21	a, b & d	No Fee
UMGUNGUNDOLOVU	181596	KWA-MPUNGOSE PRIMARY SCHOOL	P	3	S21	a, b, c & d	No Fee
ZULULAND	181633	KWAMPUNZANA PRIMARY SCHOOL	P	1	S21	a, b, c & d	No Fee
UMKHANYAKUDE	181670	KWAMQOBELA PRIMARY SCHOOL	P	1	S21	a, b & d	No Fee

KWAZULU NATAL INDICATIVE RESOURCE TARGET LIST 2021-22

DISTRICT	EMIS	SCHOOL	LEVEL	SNQ	SECTION 21 STATUS	FUNCTIONS ALLOCATED	FEE STATUS
UMKHANYAKUDE	181707	KWAMSHAYA PRIMARY SCHOOL	P	2	S21	a, b, c & d	No Fee
UMKHANYAKUDE	181744	KWAMSHUDU PRIMARY SCHOOL	P	1	S21	a, b, c & d	No Fee
UMGUNGUNDOLOVU	181781	KWA-MSINGA PRIMARY SCHOOL	P	3	S21	a, b & d	No Fee
UMGUNGUNDOLOVU	181818	IKUSASELIHLE HIGH SCHOOL	S	2	S21	a, b, c & d	No Fee
UMKHANYAKUDE	181855	KWAMTHOLO PRIMARY SCHOOL	P	1	S21	a, b, c & d	No Fee
KING CETSHWAYO	181892	KWAMTSHWILI PRIMARY SCHOOL	P	1	S21	a, b & d	No Fee
ZULULAND	181929	KWAMUSI PRIMARY SCHOOL	P	1	Non-S21		No Fee
HARRY GWALA	181966	KWAMVIMBELA HIGH SCHOOL	S	2	S21	a, b & d	No Fee
PINETOWN	182003	KWAMYEZA PRIMARY SCHOOL	P	3	S21	a, b & d	No Fee
ZULULAND	182040	KWAMZIWENTSHA HIGH SCHOOL	S	2	S21	a, b & d	No Fee
UGU	182077	KWANDABEZINHLE PRIMARY SCHOOL	P	3	S21	a & d	No Fee
UMZINYATHI	182114	KWANDUNGE HIGH SCHOOL	S	1	S21	a, b & d	No Fee
UMZINYATHI	182151	KWA-NGEDLA PRIMARY SCHOOL	P	1	S21	a, b, c & d	No Fee
IEMBE	182188	KWANGQUNGQUSHE PRIMARY SCHOOL	P	1	S21	a, b, c & d	No Fee
UMGUNGUNDOLOVU	182225	KWANGUBENI PRIMARY SCHOOL	P	3	S21	a, b & d	No Fee
UGU	182262	KWANGUZA PRIMARY SCHOOL	P	1	S21	a, b, c & d	No Fee
UGU	182299	KWANGWENDA PRIMARY SCHOOL	P	1	S21	a, b & d	No Fee
ZULULAND	182336	KWANKULU PRIMARY SCHOOL	P	1	Non-S21		No Fee
ZULULAND	182373	KWA - NOGCOYI SENIOR PRIMARY SCHOOL	P	2	S21	a, b, c & d	No Fee
IEMBE	182410	KWANOKUSHO PRIMARY SCHOOL	P	2	S21	a, b & d	No Fee
IEMBE	182447	KWANOMPANDA PRIMARY SCHOOL	P	3	S21	a, b, c & d	No Fee
PINETOWN	182484	KWANONGQANGA PRIMARY SCHOOL	P	2	S21	a, b & d	No Fee
UMGUNGUNDOLOVU	182521	KWANOSHEZI PRIMARY SCHOOL	P	3	S21	a, b & d	No Fee
ZULULAND	182558	KWANOTSHELWA HIGH SCHOOL	S	2	S21	a, b, c & d	No Fee
ZULULAND	182595	KWANQOKOTHO PRIMARY SCHOOL	P	2	S21	a, b & d	No Fee
ZULULAND	182632	KWANSELE PRIMARY SCHOOL	P	1	S21	a, b & d	No Fee
UTHUKELA	182669	KWANTATSHANA PUBLIC SECONDARY SCHOOL	S	2	S21	a, b & d	No Fee
PINETOWN	182706	KWANTEBENI COMPREHENSIVE HIGH SCHOOL	S	3	S21	a, b & d	No Fee
UMZINYATHI	182780	KWANYEZI PRIMARY SCHOOL	P	1	S21	a, b, c & d	No Fee
ZULULAND	182854	KWANZIMA PRIMARY SCHOOL	P	3	S21	a, b & d	No Fee
UMGUNGUNDOLOVU	182891	KWAPATA SECONDARY SCHOOL	S	3	S21	a, b & d	No Fee
UMKHANYAKUDE	182928	KWAPHAWENI PRIMARY SCHOOL	P	1	S21	a & d	No Fee
UTHUKELA	182965	KWAPHAYIKENI HIGH SCHOOL	S	2	S21	a, b & d	No Fee
UGU	183002	KWAPHIKAZIWA SECONDARY SCHOOL	S	2	S21	a, b & d	No Fee
UTHUKELA	183039	KWAPHINDAVELE COMBINED SCHOOL	C	3	S21	a, b & d	No Fee
UGU	183076	KWAPHUZA PRIMARY SCHOOL	P	2	S21	a, b, c & d	No Fee
UGU	183150	KWA-QUMBU COMBINED PRIMARY SCHOOL	P	1	Non-S21		No Fee
ZULULAND	183187	KWASA SECONDARY SCHOOL	S	3	S21	a, b, c & d	No Fee
UGU	183224	KWASANTI PRIMARY SCHOOL	P	1	S21	a, b & d	No Fee
UMLAZI	183261	KWASANTI HIGH SCHOOL	S	3	S21	a, b & d	No Fee
UMZINYATHI	183298	KWASENGE PRIMARY SCHOOL	P	1	S21	a & d	No Fee
UMLAZI	183335	KING SHAKA HIGH SCHOOL	S	3	S21	a & d	No Fee
IEMBE	183372	KWASHANGASE P SCHOOL	P	1	S21	a, b & d	No Fee
UMGUNGUNDOLOVU	183409	KWASHANGE PRIMARY SCHOOL	P	3	S21	a, b & d	No Fee
UMKHANYAKUDE	183446	KWASHUKELA P	P	1	S21	a & d	No Fee
KING CETSHWAYO	183483	KWASIBONDA PRIMARY SCHOOL	P	2	S21	a, b, c & d	No Fee
HARRY GWALA	183520	KWASIKHUNYANA PRIMARY SCHOOL	P	2	S21	a, b & d	No Fee
IEMBE	183557	KWASIMAMANE J.P SCHOOL	P	1	S21	a, b & d	No Fee
IEMBE	183594	KWASOLA PRIMARY SCHOOL	P	2	S21	a, b & d	No Fee
UGU	183631	KWASONI P	P	1	S21	a & d	No Fee
UMKHANYAKUDE	183668	KWASONTO PRIMARY SCHOOL	P	2	S21	a, b & d	No Fee
UMLAZI	183742	KWA-THAMBO C.P. SCHOOL	P	3	S21	a, b, c & d	No Fee
HARRY GWALA	183779	KWATHATHANI HIGH SCHOOL	S	2	S21	a, b & d	No Fee
UTHUKELA	183816	KWATIMOTHY INTERMEDIATE SCHOOL	P	1	S21	a & d	No Fee
ZULULAND	183917	KWANYONI PRIMARY SCHOOL	P	1	S21	a, b & d	No Fee
IEMBE	183964	KWAVUSUMUZI HIGH SCHOOL	S	3	S21	a, b & d	No Fee
UGU	184038	KWAZAMOKUHLE PRIMARY SCHOOL	P	2	S21	a, b & d	No Fee
UMZINYATHI	184112	KWAZENZELE HIGH SCHOOL	S	1	S21	a, b, c & d	No Fee
UMKHANYAKUDE	184186	KWAZIBI PRIMARY SCHOOL	P	1	S21	a, b, c & d	No Fee
KING CETSHWAYO	184223	KWA-ZIBONELE P SCHOOL	P	4	S21	a, b, c & d	Fee Paying
UMZINYATHI	184260	KWAZIBUSELE PRIMARY SCHOOL	P	1	S21	a, b & d	No Fee
ZULULAND	184297	KWAZIHLAKANIPHELE PRIMARY SCHOOL	P	2	S21	a, b & d	No Fee
ZULULAND	184334	KWAZWIDE HIGH SCHOOL	S	3	S21	a & d	No Fee
KING CETSHWAYO	184371	KWELENTABA COMBINED SCHOOL	C	2	S21	a, b & d	No Fee
UMGUNGUNDOLOVU	184408	KWELIFUPHI PRIMARY SCHOOL	P	2	S21	a, b, c & d	No Fee
PINETOWN	184445	KWESETHU HIGH SCHOOL	S	3	S21	a, b, c & d	No Fee
PINETOWN	184482	DR. J.L. DUBE HIGH SCHOOL	S	4	S21	a, b, c & d	Fee Paying
AMAJUBA	184519	KWETHU PRIMARY SCHOOL	P	3	S21	a, b, c & d	No Fee
IEMBE	184556	L BODASING PRIMARY	P	3	S21	a, b, c & d	No Fee
UMLAZI	184593	LA LUCIA JUNIOR PRIMARY SCHOOL	P	5	S21	a, b, c & d	Fee Paying
PINETOWN	184667	LABOURE PRIMARY SCHOOL	P	3	S21	a, b & d	No Fee
ZULULAND	184704	LACONCO PRIMARY SCHOOL	P	1	S21	a, b, c & d	No Fee
UMGUNGUNDOLOVU	184741	Laddsworth Primary School	P	4	S21	a, b, c & d	Fee Paying
UMGUNGUNDOLOVU	184778	LADUMA HIGH SCHOOL	S	3	S21	a, b & d	No Fee
UTHUKELA	184815	HOËRSKOOL LADYSMITH HIGH SCHOOL	S	5	S21	a, b, c & d	Fee Paying
UTHUKELA	184852	LADYSMITH SECONDARY SCHOOL	S	5	S21	a, b, c & d	Fee Paying
UMLAZI	184889	LAKEHAVEN SECONDARY SCHOOL	S	5	S21	a, b & d	Fee Paying
ZULULAND	184926	LAKESIDE PARK PRIMARY SCHOOL	P	3	S21	a, b, c & d	No Fee
ZULULAND	184963	LALELA HIGHER PRIMARY SCHOOL	P	3	S21	a, b, c & d	No Fee

KWAZULU NATAL INDICATIVE RESOURCE TARGET LIST 2021-22

DISTRICT	EMIS	SCHOOL	LEVEL	SNQ	SECTION 21 STATUS	FUNCTIONS ALLOCATED	FEE STATUS
PINETOWN	185000	LALELANI PRIMARY SCHOOL	P	3	S21	a, b & d	No Fee
IILEMBE	185037	LAMBOTHI HIGH SCHOOL	S	2	S21	a, b & d	No Fee
UMLAZI	185074	LAMONTVILLE HIGH SCHOOL	S	3	S21	a, b & d	No Fee
PINETOWN	185111	LAMULA PRIMARY SCHOOL	P	2	S21	a, b & d	No Fee
UMZINYATHI	185184	LEMBETHE PRIMARY SCHOOL	P	2	S21	a, b & d	No Fee
ZULULAND	185185	LANDOKWAKHE SECONDARY SCHOOL	S	2	S21	a, b & d	No Fee
ZULULAND	185222	LANDULWAZI PRIMARY SCHOOL	P	1	S21	a, b, c & d	No Fee
UMGUNGUNDLOVU	185259	LANGALAKHE HIGH SCHOOL	S	3	S21	a, b & d	No Fee
ZULULAND	185296	LANGALESIZWE PRIMARY SCHOOL	P	2	S21	a, b, c & d	No Fee
UTHUKELA	185333	LANGALETHU SENIOR PRIMARY SCHOOL	P	3	S21	a, b & d	No Fee
PINETOWN	185370	LANGALIBALELE PRIMARY SCHOOL	P	3	Non-S21		No Fee
KING CETSHWAYO	185407	LANGALIBOMVU HIGH SCHOOL	S	1	S21	a, b, c & d	No Fee
UMZINYATHI	185444	LANGAZELA SENIOR SECONDARY SCHOOL	S	2	S21	a, b, c & d	No Fee
UMKHANYAKUDE	185481	LANGELIHLE HIGH SCHOOL	S	1	S21	a, b & d	No Fee
ZULULAND	185518	LANGENI COMBINED SCHOOL	C	1	S21	a, b, c & d	No Fee
ZULULAND	185555	LANGGEWACHT COMBINED SCHOOL	C	3	S21	a, b, c & d	No Fee
UTHUKELA	185592	LANGKLOOF PRIMARY SCHOOL	P	3	S21	a, b & d	No Fee
UMGUNGUNDLOVU	185629	LANGSYDE PRIMARY SCHOOL	P	2	Non-S21		No Fee
UMZINYATHI	185666	LATHA COMBINED SCHOOL	C	1	S21	a, b, c & d	No Fee
ZULULAND	185703	PRINCE LAYUKONA FULL-SERVICE SCHOOL	P	3	S21	a, b, c & d	No Fee
ZULULAND	185740	LELIESHOEK PRIMARY SCHOOL	P	1	S21	a, b, c & d	No Fee
AMAJUBA	185777	LEMBE COMBINED SCHOOL	P	2	S21	a, b & d	No Fee
PINETOWN	185851	LENAREA SECONDARY SCHOOL	S	5	S21	a, b, c & d	Fee Paying
HARRY GWALA	185909	MNYWANENI PRIMARY SCHOOL	P	2	S21	a, b & d	No Fee
AMAJUBA	185925	LENGOLA HIGH SCHOOL	S	2	S21	a, b, c & d	No Fee
PINETOWN	185962	LENHAM PRIMARY SCHOOL	P	4	S21	a, b, c & d	Fee Paying
ZULULAND	185999	LENJANE PRIMARY SCHOOL	P	2	S21	a, b, c & d	No Fee
UGU	186036	LENKASI JUNIOR SECONDARY SCHOOL	S	2	S21	a, b & d	No Fee
AMAJUBA	186073	LENNOXTON PRIMARY SCHOOL	P	5	S21	a, b, c & d	Fee Paying
PINETOWN	186147	LETHOKUHLE PRIMARY SCHOOL	P	3	S21	a, b, c & d	No Fee
ZULULAND	186184	LETHUKUKHANYA PRIMARY SCHOOL	P	1	S21	a, b & d	No Fee
AMAJUBA	186221	LETHUKUTHULA PRIMARY SCHOOL	P	2	S21	a, b, c & d	No Fee
IILEMBE	186258	LETHUXOLO SECONDARY SCHOOL	S	1	S21	a, b, c & d	No Fee
UMZINYATHI	186295	LEWIS COMBINED SCHOOL	C	1	S21	a, b, c & d	No Fee
UMKHANYAKUDE	186332	LIBUYILE PRIMARY SCHOOL	P	2	S21	a, b & d	No Fee
UMKHANYAKUDE	186369	LIFALETHU SECONDARY SCHOOL	S	1	S21	a, b & d	No Fee
IILEMBE	186443	LHLITHEMBA TECHNICAL HIGH SCHOOL	S	3	S21	a, b, c & d	No Fee
UMZINYATHI	186480	LILANI PRIMARY SCHOOL	P	2	S21	a, b & d	No Fee
UTHUKELA	186517	LIMEHILL HIGH SCHOOL	S	3	S21	a, b & d	No Fee
UTHUKELA	186554	LIMIT HILL COMBINED SCHOOL	C	4	S21	a, b & d	Fee Paying
AMAJUBA	186591	LINCOLN HEIGHTS SECONDARY SCHOOL	S	5	S21	a, b, c & d	Fee Paying
ZULULAND	186628	LINDAKAHLA PRIMARY SCHOOL	P	3	S21	a, b, c & d	No Fee
UMLAZI	186702	LINDELANI SENIOR PRIMARY SCHOOL	P	3	S21	a, b & d	No Fee
KING CETSHWAYO	186739	LINDELIHLE PRIMARY SCHOOL	P	3	S21	a, b, c & d	No Fee
KING CETSHWAYO	186776	LINDINKOSI HIGH SCHOOL	S	3	S21	a, b, c & d	No Fee
ZULULAND	186813	LINDIZWE PRIMARY SCHOOL	P	3	S21	a, b, c & d	No Fee
AMAJUBA	186850	LINDOKUHLE PRIMARY SCHOOL	P	1	S21	a, b & d	No Fee
UMZINYATHI	186887	LINDOKUHLE PRIMARY SCHOOL	P	1	S21	a, b, c & d	No Fee
ZULULAND	186924	LINDUMTHETHO PRIMARY SCHOOL	P	2	S21	a, b, c & d	No Fee
AMAJUBA	186961	LINGANI PRIMARY SCHOOL	P	3	S21	a, b, c & d	No Fee
UMGUNGUNDLOVU	186998	LINPARK HIGH SCHOOL	S	5	S21	a, b, c & d	Fee Paying
UMGUNGUNDLOVU	187035	LINWOOD PRIMARY SCHOOL	C	1	S21	a, b, c & d	No Fee
KING CETSHWAYO	187146	LITTLE FLOWER PRIMARY SCHOOL	P	5	S21	a, b, c & d	Fee Paying
HARRY GWALA	187183	LITTLE FLOWER COMBINED SCHOOL	C	2	S21	a, b, c & d	No Fee
UMZINYATHI	187220	LIVANGELI PRIMARY SCHOOL	P	1	S21	a, b, c & d	No Fee
IILEMBE	187294	LLOYD PRIMARY SCHOOL	P	3	S21	a, b, c & d	No Fee
PINETOWN	187331	LOCKHAT HIGH SCHOOL	S	3	S21	a, b, c & d	No Fee
IILEMBE	187442	LOKOTHWAYO PRIMARY SCHOOL	P	3	S21	a, b, c & d	No Fee
UTHUKELA	187479	LOKOTHWAYO COMBINED SCHOOL	C	1	S21	a, b & d	No Fee
PINETOWN	187516	LONGCROFT PRIMARY SCHOOL	P	5	S21	a, b, c & d	Fee Paying
UMGUNGUNDLOVU	187553	LONGMARKET GIRLS SCHOOL	P	5	S21	a, b, c & d	Fee Paying
UMZINYATHI	187590	LOOTSHOEK PRIMARY SCHOOL	P	2	S21	a, b & d	No Fee
UMGUNGUNDLOVU	187627	LOTHEINI PRIMARY SCHOOL	P	2	S21	a & d	No Fee
UMZINYATHI	187664	LOTTO PRIMARY SCHOOL	P	2	S21	a, b & d	No Fee
UMLAZI	187701	LOTUS PRIMARY SCHOOL	P	4	S21	a, b, c & d	Fee Paying
PINETOWN	187738	LOTUSVILLE PRIMARY SCHOOL	P	5	S21	a, b, c & d	Fee Paying
UGU	187775	LOUISIANA PRIMARY SCHOOL	P	1	S21	a, b, c & d	No Fee
ZULULAND	187812	LOUWSBURG PRIMARY SCHOOL	P	4	S21	a, b, c & d	Fee Paying
ZULULAND	187849	LOUWSBURG PUBLIC PRIMARY SCHOOL	P	1	S21	a, b, c & d	No Fee
IILEMBE	187886	LOWER TUGELA PRIMARY SCHOOL	P	1	S21	a, b & d	No Fee
UMKHANYAKUDE	187923	LUBAMBO PRIMARY SCHOOL	P	2	S21	a, b, c & d	No Fee
KING CETSHWAYO	187960	LUBANA PRIMARY SCHOOL	P	3	S21	a, b & d	No Fee
UTHUKELA	187997	LUBELO PRIMARY SCHOOL	P	3	S21	a, b & d	No Fee
IILEMBE	188034	LUBISANA PRIMARY SCHOOL	P	2	S21	a, b & d	No Fee
HARRY GWALA	188071	LUBOVANA PRIMARY SCHOOL	P	2	S21	a, b & d	No Fee
UGU	188108	LUCAS MEMORIAL PRIMARY SCHOOL	P	1	S21	a, b, c & d	No Fee
ZULULAND	188145	LUCAS MEYER PRIMARY SCHOOL	P	5	S21	a, b, c & d	Fee Paying
UMKHANYAKUDE	188219	LUDAKA PRIMARY SCHOOL	P	1	S21	a, b, c & d	No Fee
HARRY GWALA	188256	LUDLIKI LOWER PRIMARY SCHOOL	P	1	S21	a & d	No Fee

KWAZULU NATAL INDICATIVE RESOURCE TARGET LIST 2021-22

DISTRICT	EMIS	SCHOOL	LEVEL	SNQ	SECTION 21 STATUS	FUNCTIONS ALLOCATED	FEE STATUS
HARRY GWALA	188293	LUFABA PRIMARY SCHOOL	P	2	S21	a, b & d	No Fee
UMGUNGUNDOLOVU	188330	LUGAJU SECONDARY SCHOOL	S	2	S21	a, b, c & d	No Fee
UMLAZI	188367	LUGOBE HIGH SCHOOL	S	3	S21	a, b & d	No Fee
HARRY GWALA	188404	LUHANA PRIMARY SCHOOL	P	1	S21	a, b & d	No Fee
KING CETSHWAYO	188441	LUHLANGA PRIMARY SCHOOL	P	3	S21	a & d	No Fee
HARRY GWALA	188478	LUIPAARDSKOP PRIMARY SCHOOL	P	2	S21	a, b & d	No Fee
ZULULAND	188515	LUJOJWANA PRIMARY SCHOOL	P	1	S21	a, b & d	No Fee
UTHUKELA	188552	LUKAZI PRIMARY SCHOOL	P	2	S21	a, b & d	No Fee
ILEMBE	188589	LUKHASA SECONDARY SCHOOL	S	2	S21	a, b, c & d	No Fee
UMKHANYAKUDE	188626	LUNDINI PRIMARY SCHOOL	P	2	S21	a, b, c & d	No Fee
ZULULAND	188663	LUNEBURG PRIMARY SCHOOL	P	4	S21	a, b, c & d	Fee Paying
UTHUKELA	188700	LUNGELANI PRIMARY SCHOOL	P	1	S21	a & d	No Fee
KING CETSHWAYO	188737	LUNGELANI PRIMARY SCHOOL	P	1	Non-S21		No Fee
UMGUNGUNDOLOVU	188811	LUNGISILE PRIMARY SCHOOL	P	3	S21	a, b, c & d	No Fee
PINETOWN	188848	LUPHAPHE HIGH SCHOOL	S	3	S21	a, b & d	No Fee
KING CETSHWAYO	188885	LUSHABA SECONDARY SCHOOL	S	1	S21	a, b, c & d	No Fee
HARRY GWALA	188922	LUSIBA PRIMARY SCHOOL	P	2	S21	a, b & d	No Fee
HARRY GWALA	188959	LUSIBALUKHULU HIGH SCHOOL	S	1	S21	a, b, c & d	No Fee
UTHUKELA	188996	LUSITANIA PRIMARY SCHOOL	P	2	S21	a & d	No Fee
HARRY GWALA	189033	LUSWAZI SECONDARY SCHOOL	S	1	Non-S21		No Fee
UMGUNGUNDOLOVU	189070	LUTHANDO HIGH SCHOOL	S	2	S21	a, b & d	No Fee
PINETOWN	189107	LUTHAYI HIGH SCHOOL	S	3	S21	a, b & d	No Fee
AMAJUBA	189144	LUTHILUNYE C SCHOOL	C	1	S21	a, b & d	No Fee
UMGUNGUNDOLOVU	189181	LUTHO PRIMARY SCHOOL	P	3	S21	a, b & d	No Fee
UGU	189218	LUTHULI HIGH SCHOOL	S	3	S21	a, b, c & d	No Fee
UMZINYATHI	189255	LUVISI PRIMARY SCHOOL	P	3	S21	a, b, c & d	No Fee
KING CETSHWAYO	189292	LUZINDELA PRIMARY SCHOOL	P	1	S21	a, b & d	No Fee
KING CETSHWAYO	189329	LWANDLASE PRIMARY SCHOOL	P	1	S21	a, b & d	No Fee
UTHUKELA	189366	LYNDHURST PRIMARY SCHOOL	P	1	S21	a, b & d	No Fee
PINETOWN	189403	Lyndhurst Primary School	P	5	S21	a, b, c & d	Fee Paying
UMLAZI	189440	M PADAVATAN PRIMARY SCHOOL	P	4	S21	a, b, c & d	Fee Paying
UTHUKELA	189514	M.L SULTAN ESTCOURT PRIMARY SCHOOL	P	4	S21	a, b, c & d	Fee Paying
UMZINYATHI	189551	M.L SULTAN GLENCOE SECONDARY SCHOOL	S	4	S21	a, b & d	Fee Paying
ILEMBE	189588	M L SULTAN KRANTZKLOOF PRIMARY SCHOOL	P	2	S21	a, b, c & d	No Fee
UTHUKELA	189625	M L SULTAN LADYSMITH PRIMARY SCHOOL	P	4	S21	a, b, c & d	Fee Paying
UMGUNGUNDOLOVU	189662	M.L. SULTAN (PMB) SECONDARY SCHOOL	S	5	S21	a, b, c & d	Fee Paying
UTHUKELA	189699	M.L. SULTAN COLENZO PRIMARY SCHOOL	P	4	S21	a, b, c & d	Fee Paying
UMLAZI	189736	M.L. SULTAN ST MARYS PRIMARY SCHOOL	P	5	S21	a, b, c & d	Fee Paying
UMKHANYAKUDE	189773	MABANDLENI SECONDARY SCHOOL	S	1	S21	a, b & d	No Fee
UMGUNGUNDOLOVU	189810	MABANE PRIMARY SCHOOL	P	3	S21	a, b, c & d	No Fee
UTHUKELA	189847	MABASO PRIMARY SCHOOL	P	3	S21	a, b, c & d	No Fee
ILEMBE	189884	MABAYANA SECONDARY SCHOOL	S	2	S21	a, b, c & d	No Fee
ZULULAND	189921	MABEDLANA PRIMARY SCHOOL	P	2	S21	a, b, c & d	No Fee
ZULULAND	189958	MABEKA C.P. SCHOOL	P	1	S21	a, b, c & d	No Fee
KING CETSHWAYO	189995	MABHENZA PRIMARY SCHOOL	P	2	S21	a, b, c & d	No Fee
PINETOWN	190032	MABHILA COMBINED SCHOOL	C	3	S21	a, b & d	No Fee
UTHUKELA	190069	MABHUMANE PRIMARY SCHOOL	P	3	S21	a, b & d	No Fee
UMKHANYAKUDE	190143	MABIBI PRIMARY SCHOOL	P	3	S21	a, b, c & d	No Fee
UGU	190180	MABIYA SENIOR SECONDARY SCHOOL	S	1	S21	a, b & d	No Fee
UMZINYATHI	190217	MABIZELA HIGH SCHOOL	S	1	S21	a, b, c & d	No Fee
UMGUNGUNDOLOVU	190254	MABOMVINI COMBINED SCHOOL	C	1	S21	a, b, c & d	No Fee
UMZINYATHI	190291	MABULULWANA PRIMARY SCHOOL	P	1	S21	a, b, c & d	No Fee
UGU	190328	MABUTHELA HIGH SCHOOL	S	1	S21	a, b & d	No Fee
UMKHANYAKUDE	190365	MACABUZELA PRIMARY FULL SERVICE SCHOOL	P	1	S21	a, b, c & d	No Fee
KING CETSHWAYO	190402	MACALA PRIMARY SCHOOL	P	1	Non-S21	b	No Fee
ILEMBE	190439	MACAMBINI PRIMARY SCHOOL	P	2	S21	a, b, c & d	No Fee
ILEMBE	190476	MACAPHUNA SECONDARY SCHOOL	S	1	S21	a, b, c & d	No Fee
UGU	190513	MACEBO JP	P	1	S21	a, b & d	No Fee
KING CETSHWAYO	190550	MACEKANE PRIMARY SCHOOL	P	3	S21	a, b & d	No Fee
KING CETSHWAYO	190587	MACELA PRIMARY SCHOOL	P	1	S21	a, b, c & d	No Fee
ZULULAND	190624	MACHANCA SECONDARY SCHOOL	S	3	S21	a, b, c & d	No Fee
UGU	190661	MACHI PRIMARY SCHOOL	P	2	S21	a, b & d	No Fee
UMKHANYAKUDE	190698	MACHIBINI PRIMARY SCHOOL	P	2	S21	a, b, c & d	No Fee
UMGUNGUNDOLOVU	190735	MUZI THUSI PRIMARY SCHOOL	P	3	S21	a, b & d	No Fee
KING CETSHWAYO	190772	MACHOTSHANENI PRIMARY SCHOOL	P	1	S21	a, b, c & d	No Fee
UMKHANYAKUDE	190809	MACHWETSHANA PRIMARY SCHOOL	P	1	S21	a, b, c & d	No Fee
UMZINYATHI	190846	MACONGCO PRIMARY SCHOOL	P	1	S21	a, b & d	No Fee
ZULULAND	190920	MADAKA PUBLIC PRIMARY SCHOOL	P	1	S21	a, b, c & d	No Fee
UGU	190957	MADAKANE PRIMARY SCHOOL	P	3	S21	a, b, c & d	No Fee
UTHUKELA	190994	MADELA PRIMARY SCHOOL	P	2	S21	a, b, c & d	No Fee
UMKHANYAKUDE	191031	MADEYA PRIMARY SCHOOL	P	1	S21	a, b, c & d	No Fee
KING CETSHWAYO	191068	MADIDIMA PRIMARY SCHOOL	P	1	Non-S21		No Fee
UTHUKELA	191142	MADILIKA COMBINED SCHOOL	C	3	S21	a, b, c & d	No Fee
UTHUKELA	191179	MADLALA FULL SERVICE SCHOOL	P	3	S21	a, b & d	No Fee
AMAJUBA	191216	MADLANGENI PRIMARY SCHOOL	P	1	S21	a, b & d	No Fee
UMGUNGUNDOLOVU	191253	MADLANYOKA HIGH SCHOOL	S	2	S21	a, b & d	No Fee
ILEMBE	191290	MADLOKOVU HIGHER PRIMARY SCHOOL	P	2	S21	a, b & d	No Fee
KING CETSHWAYO	191327	MADLOZI PRIMARY SCHOOL	P	2	S21	a, b, c & d	No Fee
UMKHANYAKUDE	191364	MADONELA FULL SERVICE PRIMARY SCHOOL	P	1	S21	a, b, c & d	No Fee

KWAZULU NATAL INDICATIVE RESOURCE TARGET LIST 2021-22

DISTRICT	EMIS	SCHOOL	LEVEL	SNQ	SECTION 21 STATUS	FUNCTIONS ALLOCATED	FEE STATUS
UMZINYATHI	191401	MADUDULA HIGH SCHOOL	S	1	S21	a, b, c & d	No Fee
UMZINYATHI	191438	MADULADULA PRIMARY SCHOOL	P	1	S21	a, b, c & d	No Fee
ILEMBE	191512	MADUNA PRIMARY SCHOOL	P	1	S21	a, b, c & d	No Fee
UGU	191549	MADUNDUBALA PRIMARY SCHOOL	P	3	S21	a & d	No Fee
UMKHANYAKUDE	191586	MADWALENI HIGH SCHOOL	S	2	S21	a, b, c & d	No Fee
UMKHANYAKUDE	191623	MAFA PRIMARY SCHOOL	P	1	S21	a, b, c & d	No Fee
AMAJUBA	191660	MANDLAMASHA COMBINED PRIMARY SCHOOL	C	2	S21	a, b, c & d	No Fee
UMGUNGUNDLOVU	191697	MAFAHLENI HIGH SCHOOL	S	2	S21	a, b & d	No Fee
UMZINYATHI	191734	MAFITLENG PRIMARY SCHOOL	P	2	S21	a, b & d	No Fee
UTHUKELA	191771	MAFU SECONDARY SCHOOL	S	2	S21	a, b & d	No Fee
UMLAZI	191808	MAFUKUZELA PRIMARY SCHOOL	P	3	S21	a & d	No Fee
UMLAZI	191845	MAFUMBUKA SECONDARY SCHOOL	S	3	S21	a, b & d	No Fee
KING CETSHWAYO	191882	MAFUNDA SECONDARY SCHOOL	S	1	S21	a, b, c & d	No Fee
UMZINYATHI	191919	MAGABENG SECONDARY SCHOOL	C	2	S21	a, b, c & d	No Fee
UMLAZI	191956	MAGABENI JUNIOR PRIMARY SCHOOL	P	3	S21	a, b, c & d	No Fee
ZULULAND	191993	MAGADLELA PRIMARY SCHOOL	P	3	S21	a, b & d	No Fee
UMLAZI	192030	MAGAMA PRIMARY SCHOOL	P	3	S21	a, b & d	No Fee
KING CETSHWAYO	192067	MAGANDA PRIMARY SCHOOL	P	1	S21	a, b & d	No Fee
UGU	192104	MAGAYE PRIMARY SCHOOL	P	2	S21	a & d	No Fee
UMKHANYAKUDE	192141	MAGCEKENI PRIMARY SCHOOL	P	1	S21	a, b & d	No Fee
UMKHANYAKUDE	192178	MAGENGEBULA PRIMARY SCHOOL	P	1	S21	a, b, c & d	No Fee
ZULULAND	192215	MAGENQEZA PRIMARY SCHOOL	P	1	S21	a, b, c & d	No Fee
UTHUKELA	192252	MAGENWINI PRIMARY SCHOOL	P	1	S21	a, b & d	No Fee
HARRY GWALA	192326	MAGIDIGIDI PRIMARY SCHOOL	P	1	S21	a, b & d	No Fee
UMZINYATHI	192363	MAGOBHE PRIMARY SCHOOL	P	1	S21	a, b & d	No Fee
UMGUNGUNDLOVU	192400	MAGODA PRIMARY SCHOOL	P	2	S21	a, b, c & d	No Fee
UGU	192437	MAGOG FULL SERVICE SCHOOL	P	2	S21	a, b, c & d	No Fee
UMZINYATHI	192474	MAGOGO PRIMARY SCHOOL	P	1	S21	a, b, c & d	No Fee
ILEMBE	192511	MAGONGOLO PRIMARY SCHOOL	P	1	S21	a, b, c & d	No Fee
KING CETSHWAYO	192548	MAGQAMA HIGH SCHOOL	S	1	S21	a, b & d	No Fee
ZULULAND	192585	MAGUBULUNDU SECONDARY SCHOOL	S	1	S21	a, b, c & d	No Fee
ZULULAND	192622	MAGUDUBERG PRIMARY SCHOOL	P	2	S21	a, b, c & d	No Fee
ILEMBE	192659	MAGUDWINI JUNIOR SECONDARY SCHOOL	S	1	S21	a, b, c & d	No Fee
UMKHANYAKUDE	192696	MAGUGU PRIMARY SCHOOL	P	2	S21	a, b, c & d	No Fee
KING CETSHWAYO	192733	MAGUMBOMANE PRIMARY SCHOOL	P	2	S21	a, b & d	No Fee
ZULULAND	192770	MAGUTSHWA SECONDARY SCHOOL	S	2	S21	a, b, c & d	No Fee
ILEMBE	192807	MAGUYANA PRIMARY SCHOOL	P	2	S21	a & d	No Fee
UTHUKELA	192844	MAGWABABA HIGH SCHOOL	S	3	S21	a, b, c & d	No Fee
HARRY GWALA	192881	MAHAFANA PRIMARY SCHOOL	P	1	S21	a, b & d	No Fee
PINETOWN	192992	MAHATHMA PRIMARY SCHOOL	P	4	S21	a, b, c & d	Fee Paying
HARRY GWALA	193029	MAHAWULE JUNIOR PRIMARY SCHOOL	P	1	S21	a, b & d	No Fee
HARRY GWALA	193066	MAHEHLE PRIMARY SCHOOL	P	2	S21	a, b & d	No Fee
UGU	193103	MAHELANE SECONDARY SCHOOL	S	1	S21	a, b & d	No Fee
UMZINYATHI	193140	MAHLABA PRIMARY SCHOOL	P	1	S21	a, b, c & d	No Fee
ZULULAND	193177	MAHLABANENI PRIMARY SCHOOL	P	3	S21	a, b, c & d	No Fee
ZULULAND	193214	MAHLABATHINI HIGH SCHOOL	S	3	S21	a, b, c & d	No Fee
ZULULAND	193251	MAHLABATHINI PUBLIC PRIMARY SCHOOL	P	3	S21	a, b, c & d	No Fee
HARRY GWALA	193288	MAHLAHLA SECONDARY SCHOOL	S	1	S21	a, b & d	No Fee
UMZINYATHI	193325	MAHLAHLAMELA COMBINED PRIMARY SCHOOL	C	1	S21	a, b & d	No Fee
UMGUNGUNDLOVU	193362	MAHLALINI PRIMARY SCHOOL	P	1	S21	a, b & d	No Fee
UGU	193399	MAHLASHANA SENIOR PRIMARY SCHOOL	P	3	S21	a, b & d	No Fee
AMAJUBA	193436	MAHLEKEHLATHINI PRIMARY SCHOOL	P	1	S21	a & d	No Fee
UMZINYATHI	193473	MAHLOKOMANE PRIMARY SCHOOL	P	1	S21	a, b & d	No Fee
ZULULAND	193510	MAHLOMBE PRIMARY SCHOOL	P	1	S21	a, b, c & d	No Fee
ZULULAND	193547	MAHLONI PRIMARY SCHOOL	P	1	S21	a, b, c & d	No Fee
ILEMBE	193584	MAHLUBE SECONDARY SCHOOL	S	2	S21	a, b, c & d	No Fee
UTHUKELA	193621	MAHLUBIMANGWE PRIMARY SCHOOL	P	1	S21	a, b & d	No Fee
UMGUNGUNDLOVU	193658	MAHLUTSHINI PRIMARY SCHOOL	P	2	S21	a & d	No Fee
UMZINYATHI	193695	MAHOLELA PRIMARY SCHOOL	P	1	S21	a, b & d	No Fee
PINETOWN	193769	MAIDSTONE PRIMARY SCHOOL	P	4	S21	a, b, c & d	Fee Paying
UMGUNGUNDLOVU	193806	MAIZELANDS PRIMARY SCHOOL	P	2	S21	a, b & d	No Fee
UGU	193843	MAJOLA PRIMARY SCHOOL	P	3	S21	a, b, c & d	No Fee
UMKHANYAKUDE	193880	MAJOZINI PRIMARY SCHOOL	P	1	S21	a, b & d	No Fee
UMKHANYAKUDE	193954	MAKABONGWE PRIMARY SCHOOL	P	1	S21	a, b, c & d	No Fee
ZULULAND	194065	MAKATEESKOP PRIMARY SCHOOL	P	1	S21	a, b, c & d	No Fee
UMZINYATHI	194102	MAKEYI PRIMARY SCHOOL	P	1	S21	a, b, c & d	No Fee
UMKHANYAKUDE	194139	MAKHAMBANE PRIMARY SCHOOL	P	2	S21	a, b, c & d	No Fee
UMKHANYAKUDE	194176	MAKHANA PRIMARY SCHOOL	P	1	S21	a, b, c & d	No Fee
UGU	194213	MAKHANDA SECONDARY SCHOOL	S	3	S21	a, b, c & d	No Fee
UMZINYATHI	194250	MAKHANDANA PRIMARY SCHOOL	P	1	S21	a, b, c & d	No Fee
UMZINYATHI	194287	MAKHANKANA PRIMARY SCHOOL	C	1	S21	a, b & d	No Fee
KING CETSHWAYO	194324	MAKHANYEZI PRIMARY SCHOOL	P	1	Non-S21		No Fee
PINETOWN	194361	MAKHAPHA COMBINED SCHOOL	C	3	S21	a, b, c & d	No Fee
UMKHANYAKUDE	194398	MAKHASA SECONDARY SCHOOL	S	2	S21	a, b, c & d	No Fee
KING CETSHWAYO	194435	MAKHASANENI PRIMARY SCHOOL	P	2	S21	a, b, c & d	No Fee
KING CETSHWAYO	194472	MAKHATHINI PRIMARY SCHOOL	P	2	S21	a, b, c & d	No Fee
ILEMBE	194509	MAKHAWULA PRIMARY SCHOOL	P	2	S21	a, b & d	No Fee
UMZINYATHI	194546	MAKHEDAMA HIGH SCHOOL	S	1	S21	a, b & d	No Fee
ZULULAND	194583	MAKHEME PRIMARY SCHOOL	P	1	S21	a, b, c & d	No Fee

KWAZULU NATAL INDICATIVE RESOURCE TARGET LIST 2021-22

DISTRICT	EMIS	SCHOOL	LEVEL	SNQ	SECTION 21 STATUS	FUNCTIONS ALLOCATED	FEE STATUS
HARRY GWALA	194620	MAKHONZA PRIMARY SCHOOL	P	2	S21	a, b & d	No Fee
ZULULAND	194657	MAKHOSINI PRIMARY SCHOOL	P	1	S21	a, b & d	No Fee
UMZINYATHI	194694	MAKHOSONKE HIGH SCHOOL	S	2	S21	a, b & d	No Fee
ZULULAND	194731	MAKHOTI PRIMARY SCHOOL	C	1	S21	a, b, c & d	No Fee
UGU	194768	MAKHOWANE PRIMARY SCHOOL	P	1	S21	a, b & d	No Fee
UMKHANYAKUDE	194805	MAKHOWE PRIMARY SCHOOL	P	2	S21	a, b & d	No Fee
UMLAZI	194842	MAKHUMBUZA HIGH SCHOOL	S	3	S21	a, b & d	No Fee
ZULULAND	194879	MAKHWELA PRIMARY SCHOOL	C	1	S21	a, b, c & d	No Fee
UMKHANYAKUDE	194916	MALABELA SECONDARY SCHOOL	S	1	S21	a, b, c & d	No Fee
UMGUNGUNDLOVU	194953	MALALA PRIMARY SCHOOL	P	3	S21	a, b, c & d	No Fee
ZULULAND	194990	MALAMBA PRIMARY SCHOOL	P	1	S21	a, b, c & d	No Fee
AMAJUBA	195027	MALAMBULE HIGH SCHOOL	S	2	S21	a, b, c & d	No Fee
UMKHANYAKUDE	195064	MALAZINI PRIMARY SCHOOL	P	2	S21	a, b, c & d	No Fee
ZULULAND	195101	MALANDELA HIGH SCHOOL	S	2	S21	a, b, c & d	No Fee
KING CETSHWAYO	195138	MALANGA PRIMARY SCHOOL	P	3	S21	a, b, c & d	No Fee
HARRY GWALA	195175	MALEZULU COMBINED SCHOOL	P	2	S21	a, b, c & d	No Fee
UMGUNGUNDLOVU	195212	MALIPHUME CP SCHOOL	P	2	S21	a, b, c & d	No Fee
ZULULAND	195249	MALIAMAKHANDA P P SCHOOL	P	2	S21	a, b, c & d	No Fee
UMGUNGUNDLOVU	195323	MALIZAYO PRIMARY SCHOOL	P	2	S21	a & d	No Fee
UTHUKELA	195360	MALOTTASKRAAL PRIMARY SCHOOL	P	2	S21	a, b & d	No Fee
UGU	195397	MALUKHAKHA PRIMARY SCHOOL	P	1	S21	a, b & d	No Fee
UMGUNGUNDLOVU	195434	MALUNGA PRIMARY SCHOOL	P	2	S21	a & d	No Fee
UMKHANYAKUDE	195471	MALUSI OMUHLE PRIMARY SCHOOL	P	2	S21	a, b, c & d	No Fee
UMLAZI	195508	MALVERN PRIMARY SCHOOL	P	5	Non-S21		Fee Paying
UMLAZI	195545	MALVERN PRIMARY SCHOOL	P	4	Non-S21		Fee Paying
KING CETSHWAYO	195582	MAMBA PRIMARY SCHOOL	P	2	S21	a, b, c & d	No Fee
UMZINYATHI	195619	MAMBENI PRIMARY SCHOOL	P	1	S21	a, b & d	No Fee
UGU	195656	MAMBHONGWENI PRIMARY SCHOOL	P	2	S21	a, b & d	No Fee
KING CETSHWAYO	195693	MAMBUKA ABC PRIMARY SCHOOL	P	2	Non-S21		No Fee
IEMBE	195730	MAMBULU PRIMARY SCHOOL	P	1	S21	a, b, c & d	No Fee
UMKHANYAKUDE	195767	MAMFENE PRIMARY SCHOOL	P	1	S21	a, b, c & d	No Fee
UMZINYATHI	195841	MAMPUNGA PRIMARY SCHOOL	C	1	S21	a, b, c & d	No Fee
AMAJUBA	195878	MANA HIGH SCHOOL	S	2	S21	a, b, c & d	No Fee
UMKHANYAKUDE	195915	MANABA PRIMARY SCHOOL	P	1	S21	a, b, c & d	No Fee
HARRY GWALA	195952	MANDADLA HIGH SCHOOL	S	2	S21	a, b & d	No Fee
IEMBE	195989	KEARSNEY PRIMARY SCHOOL	C	2	S21	a, b & d	No Fee
IEMBE	196026	MANDENI PRIMARY SCHOOL	P	3	S21	a, b & d	No Fee
IEMBE	196063	MANDINI ACADEMY	C	5	S21	a, b, c & d	Fee Paying
PINETOWN	196100	MANDLAKAYISE PRIMARY SCHOOL	P	3	S21	a, b & d	No Fee
PINETOWN	196137	MANDLAKAZULU SENIOR PRIMARY SCHOOL	C	2	S21	a, b & d	No Fee
IEMBE	196211	MANDLALATHI PRIMARY SCHOOL	P	1	S21	a, b, c & d	No Fee
IEMBE	196248	MANDLASONKE PRIMARY SCHOOL	P	2	S21	a, b & d	No Fee
PINETOWN	196285	MANDLENKOSI HIGH SCHOOL	S	3	S21	a, b, c & d	No Fee
UGU	196322	MANDLENDODA INTERMEDIATE SCHOOL	P	3	S21	a, b, c & d	No Fee
UMZINYATHI	196359	MANDLENI COMBINED PRIMARY SCHOOL	C	1	S21	a, b, c & d	No Fee
UMZINYATHI	196396	MANDLENYOSI PRIMARY SCHOOL	P	2	S21	a, b, c & d	No Fee
UMZINYATHI	196433	MANDLETHU PRIMARY SCHOOL	P	1	S21	a, b, c & d	No Fee
HARRY GWALA	196470	MANDLEZIZWE HIGH SCHOOL	S	2	S21	a, b & d	No Fee
ZULULAND	196507	MANDLEZULU C.P. SCHOOL	C	2	S21	a, b & d	No Fee
PINETOWN	196544	MANDOSI COMBINED SCHOOL	C	2	S21	a, b, c & d	No Fee
UTHUKELA	196581	MANDULUZA PRIMARY SCHOOL	P	1	S21	a & d	No Fee
UTHUKELA	196618	MANGCENGEZA HIGH SCHOOL	S	3	S21	a, b & d	No Fee
ZULULAND	196655	IMPUMELELO YETHU PRIMARY SCHOOL	C	1	S21	a, b, c & d	No Fee
UMZINYATHI	196692	MANGENI SECONDARY SCHOOL	S	1	S21	a, b, c & d	No Fee
IEMBE	196729	MANGETE PRIMARY SCHOOL	P	3	S21	a, b & d	No Fee
IEMBE	196766	MANGETHE P.	P	1	S21	a, b & d	No Fee
KING CETSHWAYO	196803	MANGOMUNTU PRIMARY SCHOOL	P	1	S21	a, b & d	No Fee
IEMBE	196840	MANGQAKAZA PRIMARY SCHOOL	P	2	S21	a, b & d	No Fee
UTHUKELA	196877	MANGQASHA PRIMARY SCHOOL	P	1	S21	a, b & d	No Fee
UGU	196914	MANGQUZUKA HIGH SCHOOL	S	2	S21	a, b, c & d	No Fee
ZULULAND	196951	MANGQWASHU PRIMARY SCHOOL	P	2	S21	a, b, c & d	No Fee
UMKHANYAKUDE	196988	MANGUZI PRIMARY SCHOOL	P	2	S21	a, b & d	No Fee
UMKHANYAKUDE	197025	MANGWAZANA HIGH SCHOOL	S	2	S21	a, b, c & d	No Fee
ZULULAND	197062	MANHLANHLE PRIMARY SCHOOL	P	1	S21	a, b, c & d	No Fee
UTHUKELA	197099	MANKAYANA HIGH SCHOOL	S	1	S21	a, b & d	No Fee
UTHUKELA	197136	MANKONJANE PRIMARY SCHOOL	P	2	S21	a, b & d	No Fee
KING CETSHWAYO	197173	EMANKWATHINI PRIMARY SCHOOL	P	3	S21	a, b, c & d	No Fee
UMLAZI	197210	Manor Gardens Primary School	P	5	S21	a, b, c & d	Fee Paying
UMKHANYAKUDE	197247	MANQAKULANA PRIMARY SCHOOL	P	1	S21	a, b & d	No Fee
KING CETSHWAYO	197284	MANQAMU HIGH SCHOOL	S	2	Non-S21		No Fee
KING CETSHWAYO	197321	MANQINDI PRIMARY SCHOOL	P	1	S21	a, b, c & d	No Fee
UMKHANYAKUDE	197358	MANQOBA PRIMARY SCHOOL	P	2	S21	a, b, c & d	No Fee
IEMBE	197395	MANQONDO PRIMARY SCHOOL	P	2	S21	a, b & d	No Fee
UGU	197469	MANSFIELD PRIMARY SCHOOL	P	2	S21	a & d	No Fee
IEMBE	197506	MANTIGWANE PRIMARY SCHOOL	P	1	S21	a, b & d	No Fee
UMGUNGUNDLOVU	197543	MANTSHOLWANE PRIMARY SCHOOL	P	2	S21	a, b & d	No Fee
HARRY GWALA	197580	MANTULELA COMBINED PRIMARY SCHOOL	P	1	S21	a, b & d	No Fee
KING CETSHWAYO	197617	MANXELE SENIOR SECONDARY SCHOOL	S	2	S21	a, b, c & d	No Fee
KING CETSHWAYO	197654	MANYALA PRIMARY SCHOOL	P	1	S21	a, b, c & d	No Fee

KWAZULU NATAL INDICATIVE RESOURCE TARGET LIST 2021-22

DISTRICT	EMIS	SCHOOL	LEVEL	SNQ	SECTION 21 STATUS	FUNCTIONS ALLOCATED	FEE STATUS
UMKHANYAKUDE	197691	MANYAMPISI PRIMARY SCHOOL	P	1	S21	a, b, c & d	No Fee
ZULULAND	197728	MANYANDENI PRIMARY SCHOOL	P	2	S21	a, b, c & d	No Fee
KING CETSHWAYO	197765	MANYANE PRIMARY SCHOOL	P	1	S21	a, b & d	No Fee
ZULULAND	197802	MANYONI PRIMARY SCHOOL	P	1	S21	a, b & d	No Fee
UMLAZI	197839	MANYUSWA PRIMARY SCHOOL	P	3	S21	a, b & d	No Fee
ZULULAND	197876	MANZAMHLOPHE SECONDARY SCHOOL	S	1	S21	a, b, c & d	No Fee
UMKHANYAKUDE	197913	MANZAMNANDI PRIMARY SCHOOL	P	1	S21	a, b & d	No Fee
KING CETSHWAYO	197950	MANZAMNYAMA PRIMARY SCHOOL	P	1	S21	a, b, c & d	No Fee
KING CETSHWAYO	197987	MANZAMNYAMA PRIMARY SCHOOL	P	1	S21	a, b, c & d	No Fee
ZULULAND	198024	MANZAMPOFU PRIMARY SCHOOL	P	2	S21	a, b, c & d	No Fee
UMKHANYAKUDE	198061	MANZENGWENYA PRIMARY SCHOOL	P	1	S21	a, b & d	No Fee
UMKHANYAKUDE	198098	MANZIBOMVU PRIMARY SCHOOL	P	1	S21	a, b, c & d	No Fee
ZULULAND	198135	MANZIMAKHULU PRIMARY SCHOOL	P	2	S21	a, b & d	No Fee
KING CETSHWAYO	198172	MANZIMHLOPHE HIGH SCHOOL	S	2	S21	a, b & d	No Fee
KING CETSHWAYO	198246	MANZIMPOFU PRIMARY SCHOOL	P	3	S21	a, b & d	No Fee
UMLAZI	198283	MANZOLWANDLE PRIMARY SCHOOL	P	3	S21	a, b, c & d	No Fee
UMKHANYAKUDE	198320	MAPHAYA PRIMARY SCHOOL	P	2	S21	a, b, c & d	No Fee
PINETOWN	198357	MAPHINDA SECONDARY SCHOOL	S	2	S21	a, b, c & d	No Fee
UMKHANYAKUDE	198394	MAPHINDELA PRIMARY SCHOOL	P	2	S21	a, b & d	No Fee
ILEMBE	198431	MAPHOLOBA PRIMARY SCHOOL	C	1	S21	a, b, c & d	No Fee
ZULULAND	198468	MAPHOPHOMA PRIMARY SCHOOL	P	1	S21	a, b, c & d	No Fee
UTHUKELA	198504	MAMPONJWANA PRIMARY SCHOOL	P	1	S21	a, b, c & d	No Fee
ZULULAND	198505	MAPHOVELA HIGH SCHOOL	S	1	S21	a, b, c & d	No Fee
KING CETSHWAYO	198542	MAPHUKANQOLA PRIMARY SCHOOL	P	1	S21	a, b & d	No Fee
ILEMBE	198579	MAPHUMULO PRIMARY SCHOOL	P	1	S21	a, b, c & d	No Fee
UMLAZI	198616	MAPHUMUZANA C.P SCHOOL	P	3	S21	a, b, c & d	No Fee
UMKHANYAKUDE	198653	MAPUTA PRIMARY SCHOOL	P	2	S21	a, b & d	No Fee
PINETOWN	198690	MAQADINI PRIMARY SCHOOL	P	3	S21	a & d	No Fee
KING CETSHWAYO	198727	MAQHAMA PRIMARY SCHOOL	P	3	S21	a, b, c & d	No Fee
UMZINYATHI	198764	MAQHINGA MEMORIAL HIGH SCHOOL	S	2	S21	a, b & d	No Fee
ZULULAND	198801	MAQHINGENDODA HIGH SCHOOL	S	3	S21	a, b, c & d	No Fee
KING CETSHWAYO	198838	MAQHUBANDABA PRIMARY SCHOOL	P	1	S21	a, b & d	No Fee
ILEMBE	198875	MAQOKOMELA PRIMARY SCHOOL	P	1	S21	a, b, c & d	No Fee
UMGUNGUNDOVU	198912	MAQONGQO PRIMARY SCHOOL	P	3	S21	a, b, c & d	No Fee
UTHUKELA	198949	MAQOQA SECONDARY SCHOOL	S	2	S21	a, b & d	No Fee
ZULULAND	198986	MAQULUSINI COMBINED SCHOOL	C	2	S21	a, b, c & d	No Fee
KING CETSHWAYO	199023	MAQWABE PRIMARY SCHOOL	P	2	S21	a, b & d	No Fee
KING CETSHWAYO	199060	MAQHWAKAZI C P SCHOOL	P	2	S21	a, b, c & d	No Fee
HARRY GWALA	199097	MARAIKOP PRIMARY SCHOOL	P	2	S21	a, b & d	No Fee
UGU	199134	MARBURG PRIMARY SCHOOL	P	4	S21	a, b, c & d	Fee Paying
UGU	199171	MARBURG SECONDARY SCHOOL	S	5	S21	a, b, c & d	Fee Paying
UGU	199208	MARGATE PRIMARY SCHOOL	P	5	S21	a, b, c & d	Fee Paying
UMLAZI	199245	MARGOT FONTEYN SECONDARY SCHOOL	S	2	S21	a & d	No Fee
UMGUNGUNDOVU	199282	MARIA MEMORIAL PRIMARY SCHOOL	P	3	S21	a, b, c & d	No Fee
PINETOWN	199356	MARIAM PATEL PRIMARY SCHOOL	P	3	S21	a, b, c & d	No Fee
UMLAZI	199467	MARIANHILL PRIMARY SCHOOL	P	4	S21	a, b, c & d	Fee Paying
PINETOWN	199504	MARIANNPARK PRIMARY SCHOOL	P	3	S21	a, b, c & d	No Fee
PINETOWN	199541	Mariannridge Primary School	P	3	S21	a, b, c & d	No Fee
PINETOWN	199578	MARIANNRIDGE SECONDARY SCHOOL	S	3	S21	a, b, c & d	No Fee
HARRY GWALA	199615	MARIATHAL COMBINED SCHOOL	C	2	S21	a, b & d	No Fee
UGU	199652	MARIS STELLA P	P	1	S21	a, b, c & d	No Fee
UMGUNGUNDOVU	199800	MARITZBURG COLLEGE	S	5	S21	a, b, c & d	Fee Paying
UMLAZI	199874	MARKLANDS SECONDARY SCHOOL	S	5	S21	a, b & d	Fee Paying
UMLAZI	199911	MARLBOROUGH PARK JUNIOR PRIMARY SCHOOL	P	5	S21	a, b, c & d	Fee Paying
UGU	199948	MARSHMOUNT PRIMARY SCHOOL	P	2	S21	a, b & d	No Fee
ILEMBE	199985	MARY GRAY PRIMARY SCHOOL	P	2	S21	a, b, c & d	No Fee
HARRY GWALA	200022	MARYHELP PRIMARY SCHOOL	P	2	S21	a, b & d	No Fee
KING CETSHWAYO	200059	MASAKHANE HIGH SCHOOL	S	3	S21	a, b & d	No Fee
UMGUNGUNDOVU	200096	MASANGAZANA PRIMARY SCHOOL	P	2	S21	a, b & d	No Fee
UMGUNGUNDOVU	200133	MASHAKA PRIMARY SCHOOL	C	3	S21	a, b & d	No Fee
UMKHANYAKUDE	200170	MASHALAZA SECONDARY SCHOOL	S	1	S21	a, b & d	No Fee
KING CETSHWAYO	200207	MASHANANDANE HIGH SCHOOL	S	1	S21	a, b & d	No Fee
HARRY GWALA	200244	MASHAYILANGA PRIMARY SCHOOL	P	1	S21	a, b & d	No Fee
UMZINYATHI	200281	MASHESHELENG PRIMARY SCHOOL	C	3	S21	a, b, c & d	No Fee
UTHUKELA	200318	MASHESHISA PRIMARY SCHOOL	P	3	S21	a, b & d	No Fee
HARRY GWALA	200355	MASHESHISA PRIMARY SCHOOL	P	2	S21	a, b & d	No Fee
KING CETSHWAYO	200392	MASHINGA HIGH SCHOOL	S	1	S21	a, b & d	No Fee
UMZINYATHI	200429	MASHINGIZELA HIGH SCHOOL	S	1	S21	a, b & d	No Fee
UGU	200466	MASHIWASE PRIMARY SCHOOL	P	1	S21	a, b & d	No Fee
ILEMBE	200503	MASHIYAMAHLE H. SCHOOL	S	2	S21	a, b & d	No Fee
ZULULAND	200540	MASHIYANE PRIMARY SCHOOL	P	1	S21	a, b & d	No Fee
ILEMBE	200577	MASHIZA PRIMARY SCHOOL	P	1	S21	a, b & d	No Fee
KING CETSHWAYO	200614	MASHOBA PRIMARY SCHOOL	P	2	S21	a, b & d	No Fee
HARRY GWALA	200651	MASHUMI COMBINED PRIMARY SCHOOL	P	2	S21	a, b, c & d	No Fee
UMZINYATHI	200688	MASHUNKA PRIMARY SCHOOL	P	1	S21	a, b, c & d	No Fee
KING CETSHWAYO	200725	MASHUSHU HIGH SCHOOL	S	1	S21	a, b, c & d	No Fee
ZULULAND	200762	MASIBHEKANE HIGH SCHOOL	S	2	S21	a, b & d	No Fee
UMKHANYAKUDE	200799	MASIBONISANE SECONDARY SCHOOL	S	2	S21	a, b, c & d	No Fee
ZULULAND	200836	MASIBUMBANE HIGH SCHOOL	S	4	S21	a, b, c & d	Fee Paying

KWAZULU NATAL INDICATIVE RESOURCE TARGET LIST 2021-22

DISTRICT	EMIS	SCHOOL	LEVEL	SNQ	SECTION 21 STATUS	FUNCTIONS ALLOCATED	FEE STATUS
AMAJUBA	200873	MASIHAMBISANE PRIMARY SCHOOL	C	3	S21	a, b, c & d	No Fee
ZULULAND	200910	MASIHLANGANE SENIOR PRIMARY SCHOOL	P	1	S21	a, b & d	No Fee
UMGUNGUNDLOVU	200947	MASIJABULE HIGH SCHOOL	S	2	S21	a, b, c & d	No Fee
UMGUNGUNDLOVU	200984	MASINDUMISE SECONDARY SCHOOL	S	3	S21	a, b & d	No Fee
ZULULAND	201058	MASITHOKOZE PRIMARY SCHOOL	P	2	S21	a, b & d	No Fee
IEMBE	201095	MASIWELA COMBINED SCHOOL	C	2	S21	a, b, c & d	No Fee
KING CETSHWAYO	201132	MASOKA PRIMARY SCHOOL	P	1	S21	a, b & d	No Fee
UMZINYATHI	201206	MASOTSHENI PRIMARY SCHOOL	P	1	S21	a, b, c & d	No Fee
UMLAZI	201243	MASUKU PRIMARYSCHOOL	P	3	S21	a, b & d	No Fee
UMKHANYAKUDE	201280	MASULUMANE PRIMARY SCHOOL	P	2	S21	a, b & d	No Fee
UTHUKELA	201317	MASUMPA PRIMARY SCHOOL	P	1	S21	a, b, c & d	No Fee
AMAJUBA	201354	MATA PRIMARY SCHOOL	P	3	S21	a, b & d	No Fee
UMGUNGUNDLOVU	201391	MATATANE SECONDARY SCHOOL	S	2	S21	a, b, c & d	No Fee
IEMBE	201465	MATHABATHA PRIMARY SCHOOL	P	1	S21	a, b & d	No Fee
UMGUNGUNDLOVU	201502	MATHAFENI PRIMARY SCHOOL	P	1	Non-S21		No Fee
UTHUKELA	201539	MATHAMO PRIMARY SCHOOL	P	3	S21	a, b, c & d	No Fee
KING CETSHWAYO	201576	MATHANDA PRIMARY SCHOOL	P	1	S21	a, b & d	No Fee
PINETOWN	201613	MATHEBETHU PRIMARY SCHOOL	P	2	S21	a, b & d	No Fee
KING CETSHWAYO	201650	MATHIBELANA PRIMARY SCHOOL	P	3	S21	a, b & d	No Fee
UMZINYATHI	201687	MATHINTA PUBLIC PRIMARY SCHOOL	P	1	S21	a, b & d	No Fee
KING CETSHWAYO	201724	MATHIYA PRIMARY SCHOOL	P	1	S21	a, b & d	No Fee
KING CETSHWAYO	201761	MATHOLAMNYAMA SECONDARY SCHOOL	S	1	S21	a & d	No Fee
ZULULAND	201798	MATHOLE HIGH SCHOOL	S	1	S21	a, b & d	No Fee
IEMBE	201835	MATHONSI PRIMARY SCHOOL	P	2	S21	a & d	No Fee
IEMBE	201872	MATHUBESIZWE SENIOR SECONDARY SCHOOL	S	3	S21	a, b & d	No Fee
KING CETSHWAYO	201909	MATHUNGELA PRIMARY SCHOOL	P	1	S21	a, b, c & d	No Fee
ZULULAND	201946	MATHUNJWA SECONDARY SCHOOL	S	1	S21	a, b, c & d	No Fee
ZULULAND	201983	MATIMANE PRIMARY SCHOOL	P	1	S21	a, b & d	No Fee
UMZINYATHI	202020	MATIMATOLO PRIMARY SCHOOL	P	1	S21	a, b & d	No Fee
IEMBE	202057	MAQUMBI PRIMARY SCHOOL	P	1	S21	a, b, c & d	No Fee
UTHUKELA	202094	MATIWANESKOP PRIMARY SCHOOL	P	3	S21	a, b & d	No Fee
UMZINYATHI	202168	MATSHANA PRIMARY SCHOOL	P	1	S21	a, b & d	No Fee
KING CETSHWAYO	202205	MATSHANGULE PRIMARY SCHOOL	P	3	S21	a, b & d	No Fee
HARRY GWALA	202242	MATSHANHLOLA PRIMARY SCHOOL	P	2	S21	a, b & d	No Fee
ZULULAND	202279	MATSHKAZI PRIMARY SCHOOL	P	1	S21	a, b, c & d	No Fee
ZULULAND	202390	MATSHITSHOLO HIGH SCHOOL	S	2	S21	a, b, c & d	No Fee
UMKHANYAKUDE	202427	MAVANA PRIMARY SCHOOL	P	1	S21	a, b, c & d	No Fee
UMKHANYAKUDE	202464	MAVELA SECONDARY SCHOOL	S	1	S21	a, b, c & d	No Fee
IEMBE	202501	MAVIVANE PRIMARY SCHOOL	P	3	S21	a & d	No Fee
UTHUKELA	202538	MAVUMBUKA HIGH SCHOOL	S	1	S21	a, b, c & d	No Fee
KING CETSHWAYO	202575	MAVUMENGWANE HIGH SCHOOL	S	1	S21	a, b & d	No Fee
UGU	202612	MAVUNDLA PRIMARY SCHOOL	P	3	S21	a, b, c & d	No Fee
UMKHANYAKUDE	202649	MAVUSO SECONDARY SCHOOL	S	1	S21	a, b, c & d	No Fee
UMZINYATHI	202723	MAWALANA PRIMARY SCHOOL	P	1	S21	a, b & d	No Fee
ZULULAND	202760	MAWANA PRIMARY SCHOOL	P	1	S21	a, b & d	No Fee
KING CETSHWAYO	202797	MAWANDA PRIMARY SCHOOL	P	1	S21	a, b & d	No Fee
UMZINYATHI	202834	MAWELE HIGH SCHOOL	S	1	S21	a, b & d	No Fee
UMZINYATHI	202871	MAWENI HIGH SCHOOL	S	1	S21	a, b & d	No Fee
UMKHANYAKUDE	202908	MAWOMBE HIGH SCHOOL	S	2	S21	a, b, c & d	No Fee
UMKHANYAKUDE	202982	MAYAKAZI PRIMARY SCHOOL	P	2	S21	a, b, c & d	No Fee
UMKHANYAKUDE	203019	MAYALUKA PRIMARY SCHOOL	P	1	S21	a, b, c & d	No Fee
IEMBE	203056	MAYELESWENI PRIMARY SCHOOL	P	2	S21	a, b, c & d	No Fee
UGU	203093	MAYETHI PRIMARY SCHOOL	P	1	S21	a, b & d	No Fee
IEMBE	203130	MAYIKA PRIMARY SCHOOL	P	2	S21	a, b & d	No Fee
ZULULAND	203167	MAYIME PRIMARY SCHOOL	P	2	S21	a, b, c & d	No Fee
UGU	203204	MAYIYANA HIGH SCHOOL	S	1	S21	a, b & d	No Fee
UMGUNGUNDLOVU	203278	MAYIZEKANYE HIGH SCHOOL	S	1	S21	a, b, c & d	No Fee
IEMBE	203315	MAZISI NTULI PRIMARY SCHOOL	P	1	S21	a, b, c & d	No Fee
HARRY GWALA	203352	MAZONGO PRIMARY SCHOOL	P	1	S21	a, b, c & d	No Fee
UMGUNGUNDLOVU	203389	MAZWENDODA SECONDARY SCHOOL	S	2	S21	a, b & d	No Fee
UGU	203426	MASHESHA JS	S	1	S21	a, b, c & d	No Fee
UMZINYATHI	203463	MBALANE PRIMARY SCHOOL	P	1	S21	a, b & d	No Fee
UMLAZI	203500	MBALASI PRIMARY SCHOOL	P	4	Non-S21		Fee Paying
AMAJUBA	203537	MBALENHLE SENIOR PRIMARY SCHOOL	P	3	S21	a, b, c & d	No Fee
HARRY GWALA	203574	MBAMBALALA PRIMARY SCHOOL	P	1	S21	a, b & d	No Fee
UMGUNGUNDLOVU	203611	MBAMBANGALO HIGH SCHOOL	S	3	S21	a, b, c & d	No Fee
UMLAZI	203648	MBAMBANGWE HIGH SCHOOL	S	3	S21	a, b & d	No Fee
UGU	203685	MBAMBI SECONDARY SCHOOL	S	2	S21	a, b, c & d	No Fee
UGU	203722	MBAMBUYA PRIMARY SCHOOL	P	1	S21	a, b & d	No Fee
UTHUKELA	203759	MBANGO PRIMARY SCHOOL	C	1	S21	a, b, c & d	No Fee
UGU	203796	MBANGWENI PRIMARY SCHOOL	P	1	S21	a, b & d	No Fee
UMGUNGUNDLOVU	203833	MBANJWA PRIMARY SCHOOL	P	3	S21	a, b, c & d	No Fee
PINETOWN	203870	MBASELA PRIMARY SCHOOL	P	3	S21	a, b, c & d	No Fee
AMAJUBA	203907	MBATHANI PRIMARY SCHOOL	P	1	S21	a, b & d	No Fee
KING CETSHWAYO	203944	MBATSHAZWA SECONDARY SCHOOL	S	1	S21	a, b, c & d	No Fee
UMGUNGUNDLOVU	203981	MBAVA PRIMARY SCHOOL	P	2	S21	a, b & d	No Fee
UMKHANYAKUDE	204018	MBAZWANA PRIMARY SCHOOL	P	2	S21	a, b, c & d	No Fee
UMGUNGUNDLOVU	204055	MBEKA PRIMARY SCHOOL	P	1	S21	a, b, c & d	No Fee
IEMBE	204092	MBEKAMUZI COMBINED PRIMARY SCHOOL	C	3	S21	a, b & d	No Fee

KWAZULU NATAL INDICATIVE RESOURCE TARGET LIST 2021-22

DISTRICT	EMIS	SCHOOL	LEVEL	SNQ	SECTION 21 STATUS	FUNCTIONS ALLOCATED	FEE STATUS
ZULULAND	204129	MBHEKWA HIGH SCHOOL	S	3	S21	a, b, c & d	No Fee
UGU	204166	MBELENI PRIMARY FULL SERVICE SCHOOL	P	2	S21	a, b, c & d	No Fee
UGU	204203	MBENI PRIMARY SCHOOL	P	3	S21	a & d	No Fee
UMZINYATHI	204240	MBEWUNYE PRIMARY SCHOOL	P	1	S21	a, b & d	No Fee
PINETOWN	204277	MBHANANA ZENEX PRIMARY SCHOOL	P	2	S21	a, b & d	No Fee
ZULULAND	204314	MBHASOBHENI PRIMARY SCHOOL	P	3	S21	a, b, c & d	No Fee
ILEMBE	204351	MBHEKAPHANSI HIGH SCHOOL	S	1	S21	a, b, c & d	No Fee
UMZINYATHI	204388	MBHOBHO SECONDARY SCHOOL	S	2	S21	a, b & d	No Fee
ZULULAND	204425	MBILANA PRIMARY SCHOOL	P	1	S21	a, b, c & d	No Fee
ILEMBE	204462	MBITANE PRIMARY SCHOOL	P	1	S21	a, b & d	No Fee
UMZINYATHI	204499	MBIZIMBELWE PRIMARY SCHOOL	P	1	S21	a, b, c & d	No Fee
KING CETSHWAYO	204536	MBIZWE SENIOR SECONDARY SCHOOL	S	2	S21	a, b, c & d	No Fee
UMKHANYAKUDE	204573	MBODLA PRIMARY SCHOOL	P	1	S21	a, b, c & d	No Fee
UMLAZI	204610	MBOKO SENIOR PRIMARY SCHOOL	P	3	S21	a & d	No Fee
ZULULAND	204647	MBOLOBA PRIMARY SCHOOL	P	1	S21	a, b, c & d	No Fee
UMZINYATHI	204684	MBONDWENI PRIMARY SCHOOL	P	1	S21	a, b & d	No Fee
UMKHANYAKUDE	204721	MBONGENI HIGH SCHOOL	S	1	S21	a, b, c & d	No Fee
KING CETSHWAYO	204758	MBONGOLWANE PRIMARY SCHOOL	P	1	S21	a, b, c & d	No Fee
PINETOWN	204795	MBONISWENI PRIMARY SCHOOL	P	3	S21	a, b, c & d	No Fee
UGU	204832	MBONWA SECONDARY SCHOOL	S	2	S21	a, b, c & d	No Fee
UMKHANYAKUDE	204869	MBOPHA HIGH SCHOOL	S	3	S21	a, b, c & d	No Fee
UMKHANYAKUDE	204943	MBOZA PRIMARY SCHOOL	P	1	S21	a, b, c & d	No Fee
ILEMBE	204980	MBOZAMO PRIMARY SCHOOL	P	3	S21	a, b, c & d	No Fee
KING CETSHWAYO	205017	MBUDE SENIOR PRIMARY SCHOOL	P	3	S21	a, b & d	No Fee
AMAJUBA	205054	MBUKENI SENIOR PRIMARY SCHOOL	P	3	S21	a, b & d	No Fee
ILEMBE	205091	MBULWINI PRIMARY SCHOOL	P	1	S21	a, b & d	No Fee
UGU	205128	MBUSI HIGH SCHOOL	S	2	S21	a, b & d	No Fee
UGU	205165	MBUSOMUSHA PRIMARY SCHOOL	P	2	S21	a, b & d	No Fee
KING CETSHWAYO	205202	MBUSOWABATHETHWA HIGH SCHOOL	S	3	S21	a, b, c & d	No Fee
UMGUNGUNDOLOVU	205239	MBUTHISWENI PRIMARY SCHOOL	P	2	S21	a, b & d	No Fee
UMGUNGUNDOLOVU	205276	MBUTHO PRIMARY SCHOOL	P	3	S21	a, b & d	No Fee
UMLAZI	205313	MBUYAZI PRIMARY SCHOOL	P	1	S21	a, b & d	No Fee
ILEMBE	205350	MBUYISELO HIGH SCHOOL	S	3	S21	a, b & d	No Fee
KING CETSHWAYO	205387	MBUYISENI HIGH SCHOOL	S	3	S21	a, b, c & d	No Fee
UMGUNGUNDOLOVU	205424	MCCARTHY PRIMARY SCHOOL	P	3	S21	a, b & d	No Fee
UTHUKELA	205461	M C VARMAN PRIMARY SCHOOL	P	4	S21	a, b & d	Fee Paying
KING CETSHWAYO	205498	MCABANGO HIGH SCHOOL	S	3	S21	a & d	No Fee
KING CETSHWAYO	205535	MCAKWINI PRIMARY SCHOOL	P	1	S21	a, b & d	No Fee
ILEMBE	205572	MCATHU PRIMARY SCHOOL	P	1	S21	a, b & d	No Fee
ILEMBE	205609	MCATSHANGELWA PRIMARY SCHOOL	P	2	S21	a, b & d	No Fee
UMKHANYAKUDE	205646	MCEBO PRIMARY SCHOOL	P	2	S21	a, b & d	No Fee
UGU	205683	MCELENI COMBINED PRIMARY SCHOOL	P	1	S21	a, b, c & d	No Fee
PINETOWN	205720	MCETSHWA JUNIOR PRIMARY SCHOOL	P	2	S21	a, b & d	No Fee
ZULULAND	205757	MCHITHEKI H	S	2	S21	a, b, c & d	No Fee
UTHUKELA	205794	MCITSHENI JUNIOR PRIMARY SCHOOL	P	3	S21	a, b & d	No Fee
UMGUNGUNDOLOVU	205831	MCONJWANA HIGH SCHOOL	S	2	S21	a, b, c & d	No Fee
PINETOWN	205868	MCOPHELELI PRIMARY SCHOOL	P	3	S21	a, b & d	No Fee
UMGUNGUNDOLOVU	205905	MCOSELELI SECONDARY SCHOOL	S	3	S21	a, b, c & d	No Fee
UMLAZI	205942	MCOTHOYI HIGH SCHOOL	S	3	S21	a, b & d	No Fee
KING CETSHWAYO	205979	MCUTHUNGU PRIMARY SCHOOL	P	3	S21	a, b & d	No Fee
KING CETSHWAYO	206016	MDANSANE PRIMARY SCHOOL	P	2	Non-S21		No Fee
PINETOWN	206053	MDEPHA HIGH SCHOOL	S	3	S21	a, b & d	No Fee
HARRY GWALA	206090	MDINGI HIGH SCHOOL	S	2	S21	a & d	No Fee
UMKHANYAKUDE	206127	MDLADLA SECONDARY SCHOOL	S	1	S21	a, b, c & d	No Fee
UGU	206164	MDLANGASWA HIGH SCHOOL	S	2	S21	a, b, c & d	No Fee
UGU	206201	MDLANGATHI SECONDARY SCHOOL	S	2	S21	a, b, c & d	No Fee
UGU	206238	MDLAZI PRIMARY SCHOOL	P	3	S21	a, b, c & d	No Fee
KING CETSHWAYO	206275	MDLELANGA PRIMARY SCHOOL	P	1	S21	a, b, c & d	No Fee
UMZINYATHI	206312	MDLENEVU PRIMARY SCHOOL	P	3	S21	a, b, c & d	No Fee
KING CETSHWAYO	206349	MDOMBOLO PRIMARY SCHOOL	P	1	Non-S21		No Fee
UMZINYATHI	206386	MDONSWA HIGH SCHOOL	S	1	S21	a, b, c & d	No Fee
UMKHANYAKUDE	206460	MDUDLA PRIMARY SCHOOL	P	2	S21	a, b, c & d	No Fee
UMKHANYAKUDE	206497	MDUKU HIGH SCHOOL	S	2	S21	a, b, c & d	No Fee
UGU	206534	MDULASHI SECONDARY SCHOOL	S	2	S21	a & d	No Fee
ZULULAND	206571	MDUMELA HIGH SCHOOL	S	1	S21	a, b, c & d	No Fee
UGU	206608	MDUMEZULU PRIMARY SCHOOL	P	2	S21	a & d	No Fee
AMAJUBA	206645	MDUMISENI HIGH SCHOOL	S	4	S21	a, b & d	Fee Paying
ZULULAND	206682	MDUNA PRIMARY SCHOOL	P	1	S21	a, b & d	No Fee
HARRY GWALA	206756	MDUTSHINI PRIMARY SCHOOL	P	2	S21	a & d	No Fee
AMAJUBA	206793	MDUTSHULWA JUNIOR PRIMARY SCHOOL	P	2	S21	a, b, c & d	No Fee
UMLAZI	206867	MEADOWLANDS TECHNICAL HIGH SCHOOL	S	4	Non-S21		Fee Paying
UTHUKELA	206904	MEADOWSWEET COMBINED SCHOOL	C	1	S21	a, b & d	No Fee
UMKHANYAKUDE	206919	MDUNGANDLOVU SECONDARY SCHOOL	S	2	S21	a, b, c & d	No Fee
KING CETSHWAYO	206941	MEHLAHLAMASHA COMBINED SCHOOL	C	1	S21	a, b, c & d	No Fee
UMGUNGUNDOLOVU	207015	MEHLOKAZULU SECONDARY SCHOOL	S	3	S21	a, b, c & d	No Fee
UMKHANYAKUDE	207052	MEHLOKUBHEKA SECONDARY SCHOOL	S	3	S21	a, b, c & d	No Fee
HARRY GWALA	207089	MEHLOMANE PRIMARY SCHOOL	P	2	S21	a, b & d	No Fee
ILEMBE	207163	MEHLOMLUNGU HIGH SCHOOL	S	1	S21	a, b & d	No Fee
UGU	207200	MEHLOMNYAMA PRIMARY SCHOOL	P	2	S21	a, b & d	No Fee

KWAZULU NATAL INDICATIVE RESOURCE TARGET LIST 2021-22

DISTRICT	EMIS	SCHOOL	LEVEL	SNQ	SECTION 21 STATUS	FUNCTIONS ALLOCATED	FEE STATUS
KING CETSHWAYO	207237	MEHLWANA PRIMARY SCHOOL	P	2	S21	a, b, c & d	No Fee
UMGUNGUNDLOVU	207274	MEHLWENKOSI PRIMARY SCHOOL	P	3	S21	a, b & d	No Fee
KING CETSHWAYO	207311	ETHUBALETHU PRIMARY SCHOOL	P	3	S21	a, b, c & d	No Fee
KING CETSHWAYO	207348	Melmoth Combined School	C	4	S21	a, b, c & d	Fee Paying
UMZINYATHI	207385	MELOKUHLE COMBINED SCHOOL	C	3	S21	a, b, c & d	No Fee
IEMBE	207459	MELVILLE PRIMARY SCHOOL	P	3	S21	a, b, c & d	No Fee
IEMBE	207496	MEME PRIMARY SCHOOL	P	1	S21	a, b & d	No Fee
HARRY GWALA	207533	MEMELA PRIMARY SCHOOL	P	1	S21	a, b & d	No Fee
KING CETSHWAYO	207570	MENDU PRIMARY SCHOOL	P	2	S21	a, b & d	No Fee
UMKHANYAKUDE	207607	MENGU PRIMARY SCHOOL	P	1	S21	a, b & d	No Fee
IEMBE	207644	MENYEZWAYO SENIOR SECONDARY SCHOOL	S	1	S21	a, b, c & d	No Fee
UMLAZI	207681	MENZI HIGH SCHOOL	S	3	S21	a, b & d	No Fee
UMGUNGUNDLOVU	207718	MENZIWA JUNIOR PRIMARY SCHOOL	P	3	S21	a, b, c & d	No Fee
IEMBE	207755	MEPHO PRIMARY SCHOOL	P	1	S21	a, b & d	No Fee
UMGUNGUNDLOVU	207792	Merchiston Preparatory School	P	5	S21	a, b, c & d	Fee Paying
UMLAZI	207829	Gardenia Primary School	P	5	S21	a, b, c & d	Fee Paying
UMLAZI	207866	MEREBANK SECONDARY SCHOOL	S	5	S21	a, b, c & d	Fee Paying
UGU	207903	MERLEWOOD PRIMARY SCHOOL	C	4	S21	a, b, c & d	Fee Paying
UMLAZI	207977	MERRY HILL PRIMARY SCHOOL	P	4	S21	a, b & d	Fee Paying
UMZINYATHI	208014	MERTOUN COMBINED SCHOOL	C	1	S21	a, b, c & d	No Fee
IEMBE	208051	MESENI PRIMARY SCHOOL	P	1	S21	a, b, c & d	No Fee
ZULULAND	208088	METZELFONTEIN COMBINED SCHOOL	C	3	S21	a, b, c & d	No Fee
KING CETSHWAYO	208125	MEVAMHLOPHE HIGH SCHOOL	S	3	S21	a, b, c & d	No Fee
ZULULAND	208162	MEYAMA HIGH SCHOOL	S	2	S21	a, b & d	No Fee
UMGUNGUNDLOVU	208199	MEYERSHOEK PRIMARY SCHOOL	P	1	Non-S21		No Fee
IEMBE	208236	MEYIWA PRIMARY SCHOOL	P	1	S21	a & d	No Fee
ZULULAND	208273	MFABENI PRIMARY SCHOOL	P	1	S21	a, b & d	No Fee
UMKHANYAKUDE	208310	MFAKUBHEKA PRIMARY SCHOOL	P	1	S21	a, b, c & d	No Fee
ZULULAND	208347	MFANAWENDLELA P P SCHOOL	P	1	S21	a, b, c & d	No Fee
KING CETSHWAYO	208384	MFANEFILE PRIMARY SCHOOL	P	2	S21	a, b, c & d	No Fee
UMZINYATHI	208421	MFEKA PRIMARY SCHOOL	P	1	S21	a, b & d	No Fee
UMKHANYAKUDE	208458	MFEKAYI PRIMARY SCHOOL	P	2	S21	a, b, c & d	No Fee
ZULULAND	208495	MFEMFE PRIMARY SCHOOL	C	1	S21	a, b, c & d	No Fee
UMZINYATHI	208532	MFENEKHEDE PRIMARY SCHOOL	P	1	S21	a, b & d	No Fee
ZULULAND	208569	MFENI PRIMARY SCHOOL	P	1	S21	a, b & d	No Fee
UMZINYATHI	208606	MFIHLELWANE PRIMARY SCHOOL	P	1	S21	a, b & d	No Fee
UMKHANYAKUDE	208680	MFINGOSE PRIMARY SCHOOL	P	1	S21	a & d	No Fee
ZULULAND	208717	MFINYELI HIGH SCHOOL	S	2	S21	a, b & d	No Fee
KING CETSHWAYO	208754	MFONGOSI COMBINED SCHOOL	C	1	S21	a, b, c & d	No Fee
UMKHANYAKUDE	208791	MFUNDABASHA PRIMARY SCHOOL	P	1	S21	a, b & d	No Fee
UMGUNGUNDLOVU	208828	MFUNDWENHLE PRIMARY SCHOOL	P	3	S21	a, b, c & d	No Fee
UMZINYATHI	208865	MFUNZI PRIMARY SCHOOL	P	1	S21	a, b & d	No Fee
UMKHANYAKUDE	208902	MGABADELI PRIMARY SCHOOL	P	2	S21	a, b, c & d	No Fee
ZULULAND	208939	MGABHANYONGO PRIMARY SCHOOL	P	1	Non-S21		No Fee
UMLAZI	208976	MGADA COMBINED PRIMARY SCHOOL	P	3	S21	a, b & d	No Fee
UGU	209013	MGAI PRIMARY SCHOOL	P	1	S21	a, b & d	No Fee
UGU	209050	MGAMULE H	S	1	S21	a, b & d	No Fee
IEMBE	209087	MGANDENI HIGH SCHOOL	S	2	S21	a, b & d	No Fee
UMKHANYAKUDE	209124	MGANGATHO PRIMARY SCHOOL	P	2	S21	a, b, c & d	No Fee
UGU	209161	MGANKA PRIMARY SCHOOL	P	3	S21	a, b, c & d	No Fee
KING CETSHWAYO	209198	MGATSHELWA PRIMARY SCHOOL	P	3	S21	a & d	No Fee
UGU	209235	MGAWULANE PRIMARY SCHOOL	P	2	S21	a, b & d	No Fee
UMZINYATHI	209272	MGAZI SECONDARY SCHOOL	S	2	S21	a, b, c & d	No Fee
ZULULAND	209309	MGAZINI JUNIOR PRIMARY SCHOOL	P	3	S21	a, b & d	No Fee
KING CETSHWAYO	209346	MGBISA PRIMARY SCHOOL	P	1	S21	a, b, c & d	No Fee
UMKHANYAKUDE	209383	MGEDULA PRIMARY SCHOOL	P	1	S21	a, b, c & d	No Fee
KING CETSHWAYO	209420	MGEZENI TECHNICAL HIGH SCHOOL	S	2	Non-S21		No Fee
UMZINYATHI	209457	MGIDLA SECONDARY SCHOOL	S	2	S21	a, b, c & d	No Fee
IEMBE	209494	MGIGIMBE PRIMARY SCHOOL	P	2	S21	a, b & d	No Fee
KING CETSHWAYO	209531	MGITSHWA HIGH SCHOOL	S	2	S21	a, b, c & d	No Fee
UMZINYATHI	209568	MGOMBANE PRIMARY SCHOOL	P	1	S21	a, b, c & d	No Fee
IEMBE	209642	MGOVUZU PRIMARY SCHOOL	P	2	S21	a, b, c & d	No Fee
IEMBE	209679	MGQWABAGQWABA PRIMARY SCHOOL	P	3	S21	a, b & d	No Fee
UGU	209716	MGUDLWA HIGH SCHOOL	S	2	S21	a, b & d	No Fee
ZULULAND	209753	MGULWANE PRIMARY SCHOOL	P	1	S21	a, b, c & d	No Fee
UMGUNGUNDLOVU	209790	MGWAGWA PRIMARY SCHOOL	P	3	S21	a, b, c & d	No Fee
UMKHANYAKUDE	209827	MGWAYINI PRIMARY SCHOOL	P	1	S21	a, b, c & d	No Fee
UMKHANYAKUDE	209864	MGWAZENI SECONDARY SCHOOL	S	3	S21	a, b & d	No Fee
UMZINYATHI	209901	MGWEMPISI COMBINED SCHOOL	C	1	S21	a, b & d	No Fee
ZULULAND	209938	MGXANYINI PRIMARY SCHOOL	P	1	S21	a, b & d	No Fee
UMLAZI	209975	MHAWU HIGH SCHOOL	S	3	S21	a, b & d	No Fee
KING CETSHWAYO	210012	MHAWU PRIMARY SCHOOL	P	2	Non-S21		No Fee
ZULULAND	210049	MHAWUKELWA PUBLIC PRIMARY SCHOOL	P	1	S21	a, b & d	No Fee
UMZINYATHI	210086	MHLABANGULE PRIMARY SCHOOL	C	1	S21	a, b & d	No Fee
UGU	210123	MHLABULUNGILE PRIMARY SCHOOL	P	3	S21	a, b, c & d	No Fee
UMZINYATHI	210234	MHLAKOTHI HIGH SCHOOL	S	1	S21	a, b, c & d	No Fee
ZULULAND	210271	MHLAMBANSILA SECONDARY SCHOOL	S	1	S21	a, b, c & d	No Fee
KING CETSHWAYO	210308	MHLANGA PRIMARY SCHOOL	P	2	S21	a, b & d	No Fee
UGU	210345	MHLANGAMKHULU JP	P	2	S21	a, b, c & d	No Fee

KWAZULU NATAL INDICATIVE RESOURCE TARGET LIST 2021-22

DISTRICT	EMIS	SCHOOL	LEVEL	SNQ	SECTION 21 STATUS	FUNCTIONS ALLOCATED	FEE STATUS
UMZINYATHI	210382	MHLANGEZULU SECONDARY SCHOOL	S	1	S21	a, b, c & d	No Fee
UMZINYATHI	210419	MHLUNGWANE PRIMARY SCHOOL	P	2	S21	a, b & d	No Fee
KING CETSHWAYO	210456	UMHLATHUZE DAM PRIMARY SCHOOL	P	2	S21	a & d	No Fee
ZULULAND	210493	MHLATHUZE PRIMARY SCHOOL	C	2	S21	a, b & d	No Fee
UTHUKELA	210530	MHLUMAYO PRIMARY SCHOOL	P	1	S21	a, b, c & d	No Fee
UMZINYATHI	210567	MHLUMBA PUBLIC PRIMARY SCHOOL	P	1	S21	a, b, c & d	No Fee
UMKHANYAKUDE	210604	MHLUMENI PRIMARY SCHOOL	P	1	S21	a, b & d	No Fee
UMKHANYAKUDE	210641	MHLUPHEKI SECONDARY SCHOOL	S	1	S21	a, b, c & d	No Fee
ZULULAND	210678	MHONGOZINI PRIMARY SCHOOL	P	1	S21	a, b, c & d	No Fee
UTHUKELA	210715	MHUBHENI HIGH SCHOOL	S	3	S21	a, b & d	No Fee
ILEMBE	210752	M.I. PARUK JUNIOR PRIMARY SCHOOL	P	1	S21	a, b & d	No Fee
HARRY GWALA	210789	MICHAEL M SHELEMBE PRIMARY SCHOOL	P	2	S21	a, b & d	No Fee
UMGUNGUNDOVU	210900	MID-ILLOVO PRIMARY SCHOOL	P	2	S21	a, b, c & d	No Fee
UMGUNGUNDOVU	210974	MIDDELFRUS PRIMARY SCHOOL	P	1	S21	a, b & d	No Fee
UTHUKELA	211011	MIDDLEDALE PRIMARY SCHOOL	P	1	S21	a & d	No Fee
UMGUNGUNDOVU	211048	MIDDLEFIELD PRIMARY SCHOOL	P	2	S21	a, b & d	No Fee
PINETOWN	211122	MILLVIEW PRIMARY SCHOOL	P	4	S21	a, b, c & d	Fee Paying
UTHUKELA	211159	MIMTAMS PRIMARY SCHOOL	P	3	S21	a, b & d	No Fee
ZULULAND	211196	MINYA PRIMARY SCHOOL	P	1	S21	a & d	No Fee
ZULULAND	211270	EKUKHANYISWENI PRIMARY SCHOOL	P	1	S21	a, b, c & d	No Fee
PINETOWN	211307	MITCHFORD PRIMARY SCHOOL	P	5	S21	a, b, c & d	Fee Paying
UMGUNGUNDOVU	211344	MJELE SECONDARY SCHOOL	S	2	S21	a, b & d	No Fee
UGU	211381	MJIKA PRIMARY SCHOOL	P	2	S21	a, b, c & d	No Fee
HARRY GWALA	211418	MJILA P SCHOOL	P	1	S21	a, b & d	No Fee
UMKHANYAKUDE	211455	MJINDI HIGH SCHOOL	S	1	S21	a, b, c & d	No Fee
PINETOWN	211492	MJOJI PRIMARY SCHOOL	P	3	S21	a, b & d	No Fee
UTHUKELA	211529	INKOSI MJWAYELI PRIMARY SCHOOL	P	2	S21	a, b & d	No Fee
PINETOWN	211566	IGUGULABASHA HIGH SCHOOL	S	4	S21	a, b & d	Fee Paying
UMGUNGUNDOVU	211603	MKHABELA PRIMARY SCHOOL	P	1	S21	a, b & d	No Fee
UMKHANYAKUDE	211640	MKHALIPHI HIGH SCHOOL	S	1	S21	a, b, c & d	No Fee
UGU	211677	MKHANDI PRIMARY SCHOOL	P	2	S21	a, b, c & d	No Fee
UMKHANYAKUDE	211680	MPANZAKAZI PRIMARY SCHOOL	P	1	S21	a, b, c & d	No Fee
ZULULAND	211714	MKHAYA PRIMARY SCHOOL	P	1	S21	a, b, c & d	No Fee
ZULULAND	211751	MKHAZANE PUBLIC PRIMARY SCHOOL	P	2	S21	a, b, c & d	No Fee
HARRY GWALA	211788	MKHAZENI PRIMARY SCHOOL	P	2	S21	a, b & d	No Fee
UTHUKELA	211825	MKHIZE COMBINED SCHOOL	C	2	S21	a, b & d	No Fee
UGU	211899	MKHOPA PRIMARY SCHOOL	P	2	S21	a, b, c & d	No Fee
UMGUNGUNDOVU	211936	MKHOBENI HIGH SCHOOL	S	2	S21	a, b & d	No Fee
KING CETSHWAYO	211973	MKHOBOSA PRIMARY SCHOOL	P	3	S21	a, b, c & d	No Fee
UTHUKELA	212010	MKHOLOMBE PRIMARY SCHOOL	P	1	S21	a, b & d	No Fee
HARRY GWALA	212047	MKHOMAZANA PRIMARY SCHOOL	P	1	Non-S21		No Fee
KING CETSHWAYO	212084	MKHOMBISI HIGH SCHOOL	S	2	S21	a, b, c & d	No Fee
UMZINYATHI	212121	MKHONJANE PRIMARY SCHOOL	P	1	S21	a, b, c & d	No Fee
UMKHANYAKUDE	212158	MKHONJENI P	P	1	S21	a & d	No Fee
KING CETSHWAYO	212195	MKHONTO HIGH SCHOOL	S	2	S21	a, b, c & d	No Fee
UTHUKELA	212232	MKHULUNYELWA PRIMARY SCHOOL	P	3	S21	a & d	No Fee
ZULULAND	212269	MKHUNJINI PRIMARY SCHOOL	P	2	S21	a, b, c & d	No Fee
ZULULAND	212306	MKHUPHANE PRIMARY SCHOOL	P	1	S21	a, b, c & d	No Fee
UMZINYATHI	212343	MKHUPHULANGWENYA COMBINED SCHOOL	C	1	S21	a & d	No Fee
UMGUNGUNDOVU	212380	MKHUZANE PRIMARY SCHOOL	P	3	S21	a, b, c & d	No Fee
PINETOWN	212417	MKHWANTSHI PRIMARY SCHOOL	P	1	S21	a, b & d	No Fee
UMLAZI	212454	MKLOMELO J.P SCHOOL	P	3	S21	a, b & d	No Fee
UMKHANYAKUDE	212491	MKUZE PRIMARY SCHOOL	P	4	S21	a, b, c & d	Fee Paying
AMAJUBA	212528	MLAMLELI PRIMARY SCHOOL	P	3	S21	a, b & d	No Fee
UMKHANYAKUDE	212565	MLAMULA PRIMARY SCHOOL	P	2	Non-S21		No Fee
UMZINYATHI	212602	MLANDOWETHU SECONDARY SCHOOL	S	1	S21	a, b & d	No Fee
UTHUKELA	212676	MLIMELENI PRIMARY SCHOOL	P	1	S21	a, b & d	No Fee
UGU	212713	MLINGANISWA PRIMARY SCHOOL	P	2	S21	a, b & d	No Fee
ZULULAND	212787	MLOKOTHTWA HIGH SCHOOL	S	3	S21	a, b, c & d	No Fee
UMKHANYAKUDE	212824	MLOLI PRIMARY SCHOOL	P	1	S21	a, b & d	No Fee
ZULULAND	212861	MLOMOKAZULU HIGH SCHOOL	S	3	S21	a, b & d	No Fee
UGU	212898	MLOKOTHTWA HIGH SCHOOL	S	2	S21	a, b, c & d	No Fee
AMAJUBA	212935	MLONDOLOZI HIGH SCHOOL	C	3	S21	a, b & d	No Fee
UTHUKELA	212972	MLONYENI COMBINED SCHOOL	C	1	S21	a, b & d	No Fee
ZULULAND	213009	MLOVU PRIMARY SCHOOL	P	1	S21	a, b & d	No Fee
UMGUNGUNDOVU	213046	MLUNGISI SECONDARY SCHOOL	S	3	Non-S21		No Fee
UMKHANYAKUDE	213083	MMEMEZI HIGH SCHOOL	S	2	S21	a, b, c & d	No Fee
UMKHANYAKUDE	213120	MMISO HIGH SCHOOL	S	2	S21	a, b & d	No Fee
UGU	213157	MNAFU JUNIOR PRIMARY SCHOOL	P	3	S21	a, b, c & d	No Fee
PINETOWN	213194	MNAMATHA PRIMARY SCHOOL	P	2	S21	a, b & d	No Fee
UTHUKELA	213231	MNAMBITHI PRIMARY SCHOOL	P	3	S21	a, b & d	No Fee
UTHUKELA	213268	MNDENI PRIMARY SCHOOL	P	3	S21	a, b & d	No Fee
KING CETSHWAYO	213305	MNGAMPONDO PRIMARY SCHOOL	P	2	S21	a, b, c & d	No Fee
UMLAZI	213342	MNGANIWAKHE HIGH SCHOOL	S	3	S21	a, b & d	No Fee
UTHUKELA	213379	MNGAYI PRIMARY SCHOOL	P	3	S21	a, b, c & d	No Fee
UGU	213453	MNGOMENI HIGH SCHOOL	S	1	S21	a, b & d	No Fee
UMKHANYAKUDE	213490	MNOTHO PRIMARY SCHOOL	P	4	S21	a, b, c & d	Fee Paying
KING CETSHWAYO	213527	MNQAGAYI PRIMARY SCHOOL	P	3	S21	a, b & d	No Fee
ZULULAND	213564	MNQAKWE PUBLIC PRIMARY SCHOOL	P	1	S21	a, b, c & d	No Fee

KWAZULU NATAL INDICATIVE RESOURCE TARGET LIST 2021-22

DISTRICT	EMIS	SCHOOL	LEVEL	SNQ	SECTION 21 STATUS	FUNCTIONS ALLOCATED	FEE STATUS
KING CETSHWAYO	213601	MNQANDI HIGH SCHOOL	S	2	S21	a, b, c & d	No Fee
UMKHANYAKUDE	213638	MNQOBOKAZI PRIMARY SCHOOL	P	2	S21	a, b, c & d	No Fee
UMKHANYAKUDE	213675	MNTANENKOSI SECONDARY SCHOOL	S	1	S21	a, b, c & d	No Fee
AMAJUBA	213712	MNTIMANDE SCHOOL	P	3	S21	a, b, c & d	No Fee
UMGUNGUNDOLOVU	213749	MNTONJANI SECONDARY SCHOOL	S	2	S21	a, b & d	No Fee
KING CETSHWAYO	213786	MUNTONOKUDLA SECONDARY SCHOOL	S	3	S21	a, b, c & d	No Fee
UTHUKELA	213823	MNTUNGWA PRIMARY SCHOOL	P	1	S21	a, b & d	No Fee
UGU	213860	MNTWANUNGAMIZIZWE HIGH SCHOOL	S	1	S21	a, b & d	No Fee
KING CETSHWAYO	213897	NOMDUMO COMBINED SCHOOL	C	2	S21	a, b, c & d	No Fee
KING CETSHWAYO	213934	MNYAKANYA HIGH SCHOOL	S	2	S21	a, b & d	No Fee
ZULULAND	214008	MNYAMANA MEMORIAL HIGH SCHOOL	S	1	S21	a, b, c & d	No Fee
HARRY GWALA	214045	MNYAMANA PRIMARY SCHOOL	P	1	S21	a, b & d	No Fee
AMAJUBA	214082	MNYAMANDE SECONDARY SCHOOL	S	3	S21	a, b, c & d	No Fee
ZULULAND	214119	MNYAME PRIMARY SCHOOL	P	2	S21	a, b, c & d	No Fee
PINETOWN	214156	MNYAMENI ZENEX SECONDARY SCHOOL	S	3	S21	a, b & d	No Fee
UMKHANYAKUDE	214193	MNYAYIZA PRIMARY SCHOOL	P	1	S21	a, b, c & d	No Fee
PINETOWN	214267	MOFU PRIMARY SCHOOL	P	2	S21	a, b & d	No Fee
KING CETSHWAYO	214341	MOMBENI PRIMARY SCHOOL	P	2	S21	a, b & d	No Fee
KING CETSHWAYO	214378	MOME PRIMARY SCHOOL	P	1	S21	a, b, c & d	No Fee
KING CETSHWAYO	214415	MONA PRIMARY SCHOOL	P	1	Non-S21		No Fee
UTHUKELA	214452	MONDISA PRIMARY SCHOOL	P	1	S21	a & d	No Fee
ZULULAND	214489	MONDLO SECONDARY SCHOOL	S	3	S21	a, b, c & d	No Fee
UMLAZI	214526	MONTARENA SECONDARY SCHOOL	S	4	S21	a, b, c & d	Fee Paying
UMLAZI	214563	Montclair Junior Primary School	P	5	S21	a, b, c & d	Fee Paying
UMLAZI	214600	Montclair Senior Primary School	P	5	S21	a, b, c & d	Fee Paying
ILEMBE	214637	MONTEBELLO PRIMARY SCHOOL	P	2	S21	a, b, c & d	No Fee
UMLAZI	214674	MONTFORD PRIMARY SCHOOL	P	4	S21	a, b & d	Fee Paying
UTHUKELA	214748	MONUMENT School / Skool	P	5	S21	a, b, c & d	Fee Paying
UGU	214785	MANYONGA LOWER PRIMARY SCHOOL	P	1	S21	a, b, c & d	No Fee
UMKHANYAKUDE	214822	MONZI ULOA PRIMARY SCHOOL	P	1	S21	a, b, c & d	No Fee
UMGUNGUNDOLOVU	214859	MOOI RIVER PRIMARY SCHOOL	P	4	S21	a, b, c & d	Fee Paying
UMLAZI	214896	MOORLANDS PRIMARY SCHOOL	P	4	S21	a, b & d	Fee Paying
UMLAZI	214970	MOORTON HEIGHTS PRIMARY SCHOOL	P	5	Non-S21		Fee Paying
PINETOWN	215007	MOPHELA PRIMARY SCHOOL	P	2	S21	a, b & d	No Fee
ZULULAND	215044	MORESON PRIMARY SCHOOL	P	1	S21	a, b & d	No Fee
UTHUKELA	215081	MORNING STAR PRIMARY SCHOOL	C	1	S21	a, b & d	No Fee
UMZINYATHI	215118	MORNINGSIDE INTERMEDIATE SCHOOL	C	1	S21	a, b & d	No Fee
UMLAZI	215155	Morningside Primary School	P	5	S21	a, b, c & d	Fee Paying
UMGUNGUNDOLOVU	215192	MORTON ESTATES PRIMARY SCHOOL	P	1	S21	a & d	No Fee
UMKHANYAKUDE	215229	MOSES ZIKHALI HIGH SCHOOL	S	2	S21	a, b, c & d	No Fee
AMAJUBA	215266	MOSSDALE PRIMARY SCHOOL	P	1	S21	a, b, c & d	No Fee
PINETOWN	215303	MOTALA HEIGHTS COMBINED SCHOOL	C	3	S21	a, b, c & d	No Fee
HARRY GWALA	215340	Mt Currie Senior Secondary School	S	3	S21	a, b, c & d	No Fee
UMZINYATHI	215377	MOUNT ERNESTINA COMBINED SCHOOL	C	2	S21	b & d	No Fee
ZULULAND	215414	MOUNT NGWIBI PRIMARY SCHOOL	P	1	S21	a, b, c & d	No Fee
UMGUNGUNDOLOVU	215525	MOUNTAIN HOME JUNIOR PRIMARY SCHOOL	P	3	S21	a, b & d	No Fee
UMGUNGUNDOLOVU	215562	MOUNTAIN RISE PRIMARY SCHOOL	P	5	S21	a, b, c & d	Fee Paying
UTHUKELA	215599	MOUNTAIN VIEW PRIMARY SCHOOL	P	1	S21	a, b & d	No Fee
PINETOWN	215636	MOUNTHAVEN PRIMARY SCHOOL	P	3	S21	a, b, c & d	No Fee
PINETOWN	215673	MOUNTVIEW SECONDARY SCHOOL	S	4	S21	a, b, c & d	Fee Paying
UMLAZI	215710	MOWAT PARK HIGH SCHOOL	S	5	S21	a, b, c & d	Fee Paying
UMZINYATHI	215747	MOWBRAY PRIMARY SCHOOL	P	2	S21	a, b & d	No Fee
AMAJUBA	215784	MOY PRIMARY SCHOOL	P	2	S21	a, b, c & d	No Fee
UMGUNGUNDOLOVU	215821	MOYAMUHLE PRIMARY SCHOOL	P	2	S21	a, b, c & d	No Fee
ILEMBE	215858	MOYAMUHLE PRIMARY SCHOOL	P	1	S21	a, b, c & d	No Fee
UMKHANYAKUDE	215932	MOZI PRIMARY SCHOOL	P	1	S21	a, b, c & d	No Fee
UMZINYATHI	215969	MPALAZA PRIMARY SCHOOL	P	1	S21	a, b & d	No Fee
UMGUNGUNDOLOVU	216006	MPANDE HIGH SCHOOL	S	3	S21	a, b & d	No Fee
UMGUNGUNDOLOVU	216043	MPHAYA PRIMARY SCHOOL	P	3	S21	a, b & d	No Fee
UMKHANYAKUDE	216117	MPELENYANE PRIMARY SCHOOL	P	3	S21	a, b, c & d	No Fee
ZULULAND	216154	MPEMBENI PRIMARY SCHOOL	P	1	S21	a, b & d	No Fee
ZULULAND	216191	MPEMVAAN PRIMARY SCHOOL	C	1	S21	a, b, c & d	No Fee
KING CETSHWAYO	216228	MPEMVU PRIMARY SCHOOL	P	3	S21	a, b & d	No Fee
HARRY GWALA	216265	MPENGWANA PRIMARY SCHOOL	P	1	S21	a, b & d	No Fee
KING CETSHWAYO	216302	MPEPHOSE SECONDARY SCHOOL	S	2	S21	a, b & d	No Fee
KING CETSHWAYO	216339	MPHAHLENI SECONDARY SCHOOL	S	2	Non-S21		No Fee
UMKHANYAKUDE	216376	MPHAKATHINI PRIMARY SCHOOL	P	1	S21	a, b, c & d	No Fee
KING CETSHWAYO	216413	MPHATHISWANA PRIMARY SCHOOL	P	2	S21	a, b & d	No Fee
UMZINYATHI	216450	MPHAZIMA PRIMARY SCHOOL	P	2	S21	a, b & d	No Fee
UMGUNGUNDOLOVU	216487	MPELANDABA HIGH SCHOOL	S	3	S21	a, b & d	No Fee
KING CETSHWAYO	216524	MPEMBA SECONDARY SCHOOL	S	1	S21	a, b, c & d	No Fee
UGU	216561	MPHENDU PRIMARY SCHOOL	P	1	S21	a, b, c & d	No Fee
HARRY GWALA	216598	MPEPHEPHA PRIMARY SCHOOL	P	1	S21	a, b & d	No Fee
UMZINYATHI	216635	MPHONDI PRIMARY SCHOOL	P	2	S21	a, b, c & d	No Fee
ZULULAND	216672	MPHOTHI PRIMARY SCHOOL	P	1	S21	a, b, c & d	No Fee
ZULULAND	216709	PRINCE MPIKANINA HIGH SCHOOL	S	1	S21	a, b & d	No Fee
UMZINYATHI	216746	MPIKAYIZEKANYE HIGH SCHOOL	S	1	S21	a, b & d	No Fee
UMZINYATHI	216783	MPIPONDE PRIMARY SCHOOL	P	1	S21	a, b & d	No Fee
ZULULAND	216820	MPINDISO HIGH SCHOOL	S	3	S21	a, b, c & d	No Fee

KWAZULU NATAL INDICATIVE RESOURCE TARGET LIST 2021-22

DISTRICT	EMIS	SCHOOL	LEVEL	SNQ	SECTION 21 STATUS	FUNCTIONS ALLOCATED	FEE STATUS
UMKHANYAKUDE	216857	MPIYAKHE SECONDARY SCHOOL	S	2	S21	a, b, c & d	No Fee
ZULULAND	216894	INTUTHUKO PRIMARY SCHOOL	P	2	S21	a & d	No Fee
UMGUNGUNDLOVU	216931	MPOFANA PRIMARY SCHOOL	P	2	S21	a, b & d	No Fee
UMGUNGUNDLOVU	216968	MPOFANYANA PRIMARY SCHOOL	P	1	S21	a, b & d	No Fee
ZULULAND	217005	MPOFINI SECONDARY SCHOOL	S	3	S21	a, b, c & d	No Fee
HARRY GWALA	217042	MPOFINI PRIMARY SCHOOL	P	2	S21	a, b & d	No Fee
UMKHANYAKUDE	217116	MPOLIMPOLINI PRIMARY SCHOOL	P	1	S21	a, b, c & d	No Fee
UMGUNGUNDLOVU	217153	MPOLWENI SECONDARY SCHOOL	S	3	S21	a, b, c & d	No Fee
UMZINYATHI	217190	MPOMPOLWANA PRIMARY SCHOOL	P	1	S21	a, b, c & d	No Fee
UMGUNGUNDLOVU	217264	MPOPHOMENI HIGH SCHOOL	S	3	S21	a, b, c & d	No Fee
KING CETSHWAYO	217301	MPOTHOLO PRIMARY SCHOOL	P	1	S21	a, b, c & d	No Fee
ZULULAND	217338	MPUCUKO PRIMARY SCHOOL	P	2	S21	a, b, c & d	No Fee
UMKHANYAKUDE	217375	MPUKUNYONI PRIMARY SCHOOL	P	3	S21	a, b, c & d	No Fee
UMGUNGUNDLOVU	217412	MPULULE PRIMARY SCHOOL	P	2	S21	a, b & d	No Fee
ZULULAND	217449	MPUMALANGA SENIOR PRIMARY SCHOOL	P	2	S21	a, b, c & d	No Fee
KING CETSHWAYO	217486	MPUMAZE PRIMARY SCHOOL	P	2	S21	a, b, c & d	No Fee
ILEMBE	217523	MPUMLWANE PRIMARY SCHOOL	P	1	S21	a, b, c & d	No Fee
UTHUKELA	217560	MPUMUZI PRIMARY SCHOOL	P	1	S21	a, b, c & d	No Fee
ZULULAND	217597	MPUNGAMHLOPHE SECONDARY SCHOOL	S	2	S21	a, b & d	No Fee
UMZINYATHI	217671	MQAMATHI HIGH SCHOOL	S	1	S21	a, b, c & d	No Fee
UMZINYATHI	217708	MQAMU PRIMARY SCHOOL	P	1	S21	a, b & d	No Fee
UGU	217745	MQANGQALA PRIMARY SCHOOL	P	1	S21	a, b & d	No Fee
UTHUKELA	217782	MQEDANDABA HIGH SCHOOL	S	1	S21	a, b & d	No Fee
ILEMBE	217819	MQEDI SENIOR PRIMARY SCHOOL	P	1	S21	a, b & d	No Fee
UGU	217856	MQHAKAMA HIGH SCHOOL	S	2	S21	a, b & d	No Fee
UMGUNGUNDLOVU	217893	MQHATHI PRIMARY SCHOOL	P	3	S21	a, b, c & d	No Fee
PINETOWN	217930	MQHAWA HIGH SCHOOL	S	3	S21	a, b, c & d	No Fee
UMKHANYAKUDE	217967	MQHIYAMA PRIMARY SCHOOL	P	1	S21	a, b & d	No Fee
ZULULAND	218004	MQINISENI SECONDARY SCHOOL	S	1	S21	a, b & d	No Fee
UMGUNGUNDLOVU	218041	MQOLOMBENI PRIMARY SCHOOL	P	2	S21	a, b & d	No Fee
ZULULAND	218078	MQWABE PRIMARY SCHOOL	P	1	S21	a, b, c & d	No Fee
HARRY GWALA	218115	MSAYINA PRIMARY SCHOOL	P	2	S21	a, b & d	No Fee
ZULULAND	218152	MSEBE PRIMARY SCHOOL	P	2	S21	a, b, c & d	No Fee
UMKHANYAKUDE	218189	MSELENI PRIMARY SCHOOL	P	1	S21	a, b, c & d	No Fee
ZULULAND	218263	MSENI PRIMARY SCHOOL	P	1	S21	a, b, c & d	No Fee
ZULULAND	218300	MSENTELI PRIMARY SCHOOL	P	1	S21	a, b, c & d	No Fee
ZULULAND	218337	MSHANELOWESIZWE HIGH SCHOOL	S	1	S21	a, b, c & d	No Fee
UMKHANYAKUDE	218374	MSHANGUZANA SENIOR SECONDARY SCHOOL	S	1	S21	a, b, c & d	No Fee
ILEMBE	218411	MSHIYANE SECONDARY SCHOOL	S	1	S21	a, b & d	No Fee
UGU	218448	MSHIYWA PRIMARY SCHOOL	P	2	S21	a, b, c & d	No Fee
HARRY GWALA	218485	MSHOBASHOBI PRIMARY SCHOOL	P	2	S21	a, b, c & d	No Fee
ILEMBE	218522	MSHWATHI MEMORIAL PRIMARY SCHOOL	P	1	S21	a, b & d	No Fee
UGU	218559	MSHWESHWE HIGH SCHOOL	S	3	S21	a, b, c & d	No Fee
UMZINYATHI	218596	MSIMBU SECONDARY SCHOOL	S	1	S21	a & d	No Fee
UMGUNGUNDLOVU	218633	MSIMUDE HIGH SCHOOL	S	3	S21	a, b, c & d	No Fee
UMZINYATHI	218670	MSINGA HIGH SCHOOL	S	2	S21	a, b & d	No Fee
UMZINYATHI	218707	MSITHA PRIMARY SCHOOL	P	1	S21	a, b & d	No Fee
UMKHANYAKUDE	218744	MSIYANE SECONDARY SCHOOL	S	2	S21	a, b, c & d	No Fee
UMLAZI	218781	MSIZI DUBE PRIMARY SCHOOL	P	3	S21	a, b & d	No Fee
UMKHANYAKUDE	218818	MSIZIWAMAKRISTU PRIMARY SCHOOL	P	3	S21	a, b & d	No Fee
UMKHANYAKUDE	218855	MSUSHWANA PRIMARY SCHOOL	P	1	S21	a, b, c & d	No Fee
ZULULAND	218892	MTAKAYISE PRIMARY SCHOOL	P	1	S21	a, b & d	No Fee
AMAJUBA	218929	NTENDEKA COMBINED SCHOOL	C	2	S21	a, b, c & d	No Fee
ZULULAND	219003	MTHAWENGA PRIMARY SCHOOL	P	1	S21	a, b, c & d	No Fee
UTHUKELA	219040	MTHENDESECONDARYSCHOOL	S	1	S21	a, b & d	No Fee
ILEMBE	219077	MTHENGENI HIGH SCHOOL	S	3	S21	a, b & d	No Fee
UMGUNGUNDLOVU	219114	MTHETHOMUSHA S P SCHOOL	P	2	S21	a, b, c & d	No Fee
ZULULAND	219188	MTHINTENI PRIMARY SCHOOL	P	2	S21	a, b, c & d	No Fee
KING CETSHWAYO	219225	MTHIYAQHWA SECONDARY SCHOOL	S	2	S21	a, b, c & d	No Fee
UMGUNGUNDLOVU	219262	MTHOLANGQONDO SECONDARY SCHOOL	S	2	S21	a, b, c & d	No Fee
UGU	219299	MTHOLI PRIMARY SCHOOL	P	1	S21	a, b, c & d	No Fee
UMLAZI	219336	MTHOMBENI PRIMARY SCHOOL	P	3	S21	a, b & d	No Fee
UGU	219373	MTHOMBOTHI PRIMARY SCHOOL	P	2	S21	a, b & d	No Fee
ZULULAND	219410	MTHOMBOWESIZWE HIGH SCHOOL	S	1	S21	a, b & d	No Fee
UMGUNGUNDLOVU	219447	MTHOMBOWOLWAZI PRIMARY SCHOOL	P	1	S21	a, b & d	No Fee
KING CETSHWAYO	219484	MTHONGA SECONDARY SCHOOL	S	1	Non-S21		No Fee
PINETOWN	219521	MTHUBI PRIMARY SCHOOL	P	2	S21	a, b & d	No Fee
ILEMBE	219558	MTHUKUTHELI PRIMARY SCHOOL	P	2	S21	a & d	No Fee
UTHUKELA	219595	MTHUKWANA PRIMARY SCHOOL	P	1	S21	a, b & d	No Fee
ZULULAND	219632	MTHUNZIWOXOLO SECONDARY SCHOOL	S	1	S21	a, b, c & d	No Fee
UGU	219669	MTHUSI HIGH SCHOOL	S	2	S21	a, b, c & d	No Fee
ZULULAND	219706	MTHWADLANA PRIMARY SCHOOL	P	1	S21	a, b & d	No Fee
KING CETSHWAYO	219743	MTHWANA PRIMARY SCHOOL	P	3	S21	a, b & d	No Fee
UMKHANYAKUDE	219780	MTIKINI PRIMARY SCHOOL	P	1	S21	a, b & d	No Fee
UMKHANYAKUDE	219817	MTIWE PRIMARY SCHOOL	P	1	S21	a, b & d	No Fee
UMKHANYAKUDE	219854	MTSHAKELA SECONDARY SCHOOL	S	1	S21	a, b & d	No Fee
ZULULAND	219891	MTSHEKULA HIGH SCHOOL	S	2	S21	a, b, c & d	No Fee
UMKHANYAKUDE	220039	MTUBA PRIMARY SCHOOL	P	3	S21	a, b, c & d	No Fee
UMKHANYAKUDE	220076	MTUBATUBA PRIMARY SCHOOL	P	4	S21	a, b, c & d	Fee Paying

KWAZULU NATAL INDICATIVE RESOURCE TARGET LIST 2021-22

DISTRICT	EMIS	SCHOOL	LEVEL	SNQ	SECTION 21 STATUS	FUNCTIONS ALLOCATED	FEE STATUS
UGU	220113	MTUMASELI HIGH SCHOOL	S	1	S21	a, b, c & d	No Fee
KING CETSHWAYO	220224	MTHUNZINI HIGH SCHOOL	S	2	S21	a, b, c & d	No Fee
UGU	220261	MTWALUME PRIMARY SCHOOL	P	3	S21	a, b, c & d	No Fee
UGU	220298	MTHWALUME PRIMARY SCHOOL	P	2	Non-S21		No Fee
UGU	220335	MTHWALUME HIGH SCHOOL	S	1	S21	a, b, c & d	No Fee
UMKHANYAKUDE	220372	MTWAZI COMBINED SCHOOL	C	2	S21	a, b, c & d	No Fee
UMZINYATHI	220409	MUDEN COMBINED SCHOOL	C	2	S21	a, b & d	No Fee
UMKHANYAKUDE	220466	MUHLEKAZI PRIMARY SCHOOL	P	2	S21	a, b, c & d	No Fee
PINETOWN	220483	MUKELANI PRIMARY SCHOOL	P	4	S21	a, b, c & d	Fee Paying
UMZINYATHI	220557	MUMBE PRIMARY SCHOOL	P	1	S21	a, b, c & d	No Fee
KING CETSHWAYO	220594	MUNDI SECONDARY SCHOOL	S	2	Non-S21		No Fee
UGU	220631	MUNGA PRIMARY SCHOOL	P	2	S21	a, b, c & d	No Fee
UMZINYATHI	220668	MUNTU HIGH SCHOOL	S	1	S21	a, b & d	No Fee
UTHUKELA	220705	MUNTUZA FULL SERVICE SCHOOL	P	3	S21	a, b & d	No Fee
UMKHANYAKUDE	220742	MUNYU PRIMARY SCHOOL	P	1	S21	a & d	No Fee
UMZINYATHI	220779	MUNYWANA PRIMARY SCHOOL	P	1	S21	a, b, c & d	No Fee
UGU	220816	MURCHISON COMBINED PRIMARY SCHOOL	P	3	S21	a, b, c & d	No Fee
KING CETSHWAYO	220853	MUSI PRIMARY SCHOOL	P	2	S21	a, b, c & d	No Fee
UMKHANYAKUDE	220890	MUTHIDLWE P	P	1	S21	a, b, c & d	No Fee
UMGUNGUNDOLOU	220927	MUZIKAWUTHANDWA HIGH SCHOOL	S	2	S21	a, b, c & d	No Fee
AMAJUBA	220964	MUZIKAYISE PRIMARY SCHOOL	P	3	S21	a, b, c & d	No Fee
PINETOWN	221001	MUZIWABANTU PRIMARY SCHOOL	P	3	S21	a, b, c & d	No Fee
ZULULAND	221038	MUZIWENGQONDO SECONDARY SCHOOL	S	2	S21	a, b, c & d	No Fee
ZULULAND	221075	MUZIWEPHAHLA SECONDARY SCHOOL	S	2	S21	a, b, c & d	No Fee
AMAJUBA	221112	MUZOKHANYAYO HIGH SCHOOL	S	3	S21	a, b, c & d	No Fee
UMLAZI	221149	MUZOMUHLE PRIMARY SCHOOL	P	4	S21	a, b, c & d	Fee Paying
KING CETSHWAYO	221186	MUZUVUKILE PRIMARY SCHOOL	P	3	S21	a & d	No Fee
ZULULAND	221223	MUZUYAQOKWA PRIMARY SCHOOL	P	1	S21	a, b & d	No Fee
PINETOWN	221260	MVABA SECONDARY SCHOOL	S	3	S21	a, b, c & d	No Fee
KING CETSHWAYO	221334	MVAYIZA PRIMARY SCHOOL	P	1	Non-S21		No Fee
PINETOWN	221408	MVINI PRIMARY SCHOOL	P	2	S21	a & d	No Fee
UTHUKELA	221445	MVUBU STATE AIDED PRIMARY SCHOOL	P	1	S21	a, b & d	No Fee
ZULULAND	221482	MVULAZI PRIMARY SCHOOL	P	2	S21	a, b, c & d	No Fee
IEMBE	221519	MVUMASE COMBINED SCHOOL	C	1	S21	a, b, c & d	No Fee
UGU	221556	MVUTHULUKA SECONDARY SCHOOL	S	1	S21	a, b & d	No Fee
KING CETSHWAYO	221593	MVUTSHINI HIGH SCHOOL	S	1	S21	a & d	No Fee
UGU	221630	MVUYO PRIMARY SCHOOL	P	2	S21	a, b & d	No Fee
KING CETSHWAYO	221667	MVUZANE PRIMARY SCHOOL	P	1	S21	a, b & d	No Fee
ZULULAND	221704	MVUZINI SENIOR SECONDARY SCHOOL	S	3	S21	a, b, c & d	No Fee
ZULULAND	221741	MWELASE PRIMARY SCHOOL	P	1	S21	a, b & d	No Fee
KING CETSHWAYO	221778	MXOSHENI COMBINED SCHOOL	C	1	Non-S21		No Fee
PINETOWN	221852	MYEKA HIGH SCHOOL	S	3	S21	a, b, c & d	No Fee
AMAJUBA	221926	MZAMO HIGH SCHOOL	S	3	S21	a, b, c & d	No Fee
UMKHANYAKUDE	222000	MZIKI PRIMARY SCHOOL	P	1	S21	a & d	No Fee
UMKHANYAKUDE	222037	MZILA FULL SERVICE SCHOOL	P	1	S21	a, b, c & d	No Fee
UMZINYATHI	222074	MZILANKATHA JUNIOR SECONDARY SCHOOL	S	1	S21	a, b & d	No Fee
UMGUNGUNDOLOU	222111	MZIMBA PRIMARY SCHOOL	P	3	S21	a, b & d	No Fee
KING CETSHWAYO	222148	MZINGAZI PRIMARY SCHOOL	P	3	S21	a, b, c & d	No Fee
UGU	222185	MZINGELWA PRIMARY SCHOOL	P	1	S21	a, b & d	No Fee
IEMBE	222222	MZINGEZWI SECONDARY SCHOOL	S	1	S21	a, b & d	No Fee
KING CETSHWAYO	222259	MZINGWENYA PRIMARY SCHOOL	P	4	S21	a, b, c & d	Fee Paying
UMKHANYAKUDE	222296	MZINYENI PRIMARY SCHOOL	P	1	S21	a & d	No Fee
UMLAZI	222333	MZIWAMANDLA HIGH SCHOOL	S	3	S21	a, b & d	No Fee
UMZINYATHI	222370	MZIWENKOSI PRIMARY SCHOOL	P	1	S21	a, b & d	No Fee
AMAJUBA	222407	MZIWETHU HIGH SCHOOL	S	3	S21	a, b, c & d	No Fee
UTHUKELA	222444	MZIYONKE PRIMARY SCHOOL	P	1	S21	a, b & d	No Fee
UMZINYATHI	222481	MZOMUSHA PRIMARY SCHOOL	C	1	S21	a, b, c & d	No Fee
PINETOWN	222518	MZOMUSHA PRIMARY SCHOOL	P	3	S21	a, b, c & d	No Fee
UMKHANYAKUDE	222555	MZONDI PRIMARY SCHOOL	P	2	S21	a, b, c & d	No Fee
UMZINYATHI	222592	MZONIWE SECONDARY SCHOOL	S	2	S21	a, b & d	No Fee
UGU	222629	MZUKELA PRIMARY SCHOOL	P	2	S21	a, b & d	No Fee
PINETOWN	222666	MZUVELE HIGH SCHOOL	S	3	S21	a, b, c & d	No Fee
HARRY GWALA	222740	MZWENDABA PRIMARY SCHOOL	P	3	S21	a, b & d	No Fee
UMLAZI	222777	MZWILLI PRIMARY SCHOOL	P	3	S21	a, b & d	No Fee
UMGUNGUNDOLOU	222814	NADI PRIMARY SCHOOL	P	3	S21	a, b & d	No Fee
UMLAZI	222851	NAGARI PRACHARNI PRIMARY SCHOOL	P	5	S21	a, b, c & d	Fee Paying
UMLAZI	222888	NAIDOO MEMORIAL PRIMARY SCHOOL	P	4	S21	a, b, c & d	Fee Paying
UMLAZI	222925	NAIDOOVILLE PRIMARY SCHOOL	P	4	S21	a, b & d	Fee Paying
UTHUKELA	222962	NAMAKAZI PRIMARY SCHOOL	P	3	S21	a, b, c & d	No Fee
UMKHANYAKUDE	222999	NAMANENI SECONDARY SCHOOL	S	1	S21	a, b & d	No Fee
UGU	223036	NANI JUNIOR SECONDARY SCHOOL	S	2	S21	a, b & d	No Fee
UMGUNGUNDOLOU	223073	NANSIMFUNDO PRIMARY SCHOOL	P	1	S21	a, b & d	No Fee
UMGUNGUNDOLOU	223110	NANSINDELELA PRIMARY SCHOOL	P	3	S21	a, b & d	No Fee
UMKHANYAKUDE	223147	NANSINDELELA COMBINED SCHOOL	C	2	S21	a & d	No Fee
PINETOWN	223295	NATEST PRIMARY SCHOOL	P	4	S21	a, b, c & d	Fee Paying
UMLAZI	223332	NATHANIEL SABELO SECONDARY SCHOOL	S	3	S21	a, b & d	No Fee
HARRY GWALA	223369	NCAKUBANA PRIMARY SCHOOL	P	2	S21	a & d	No Fee
AMAJUBA	223406	NCANDU COMBINED SCHOOL	C	1	S21	a, b & d	No Fee
ZULULAND	223480	NCECENI PRIMARY SCHOOL	P	2	S21	a, b, c & d	No Fee

KWAZULU NATAL INDICATIVE RESOURCE TARGET LIST 2021-22

DISTRICT	EMIS	SCHOOL	LEVEL	SNQ	SECTION 21 STATUS	FUNCTIONS ALLOCATED	FEE STATUS
KING CETSHWAYO	223517	MEHLATHATHANI PRIMARY SCHOOL	P	2	S21	a, b, c & d	No Fee
KING CETSHWAYO	223554	NCEMANENI COMBINED SCHOOL	C	2	S21	a & d	No Fee
UMZINYATHI	223591	NCEPHENI PRIMARY SCHOOL	P	1	S21	a, b, c & d	No Fee
UTHUKELA	223628	NCIBIDWANE PRIMARY SCHOOL	P	2	S21	a & d	No Fee
PINETOWN	223665	NCINCI JUNIOR PRIMARY SCHOOL	P	3	S21	a, b & d	No Fee
UTHUKELA	223702	ST CHAD'S HIGH SCHOOL	S	3	S21	a, b & d	No Fee
UGU	223739	NCIYA HIGH SCHOOL	S	2	S21	a, b, c & d	No Fee
UGU	223776	MLOTSHWA SECONDARY SCHOOL	S	1	S21	a, b & d	No Fee
HARRY GWALA	223813	NCOMANI HIGH SCHOOL	S	2	S21	a, b & d	No Fee
UMZINYATHI	223850	NCOME COMBINED PRIMARY SCHOOL	C	2	S21	a, b, c & d	No Fee
ZULULAND	223887	NCOTSHANE PRIMARY SCHOOL	P	3	S21	a, b, c & d	No Fee
UMKHANYAKUDE	223924	NCWABAKAZI PRIMARY SCHOOL	P	1	S21	a, b, c & d	No Fee
HARRY GWALA	223961	NCWADI PRIMARY SCHOOL	P	2	S21	a, b & d	No Fee
HARRY GWALA	224035	NDABAKAZIBUZWA SECONDARY SCHOOL	S	1	S21	a, b & d	No Fee
ZULULAND	224072	NDABAMBI COMBINED PRIMARY SCHOOL	C	1	S21	a, b, c & d	No Fee
AMAJUBA	224109	NDABANHLE PRIMARY SCHOOL	P	3	S21	a, b, c & d	No Fee
UMZINYATHI	224146	NDABANKULU PRIMARY SCHOOL	C	1	S21	a, b & d	No Fee
KING CETSHWAYO	224183	NDABAYAKHE PRIMARY SCHOOL	P	3	S21	a, b, c & d	No Fee
PINETOWN	224220	NDABAZEWE LOWER PRIMARY SCHOOL	P	4	S21	a, b & d	Fee Paying
PINETOWN	224257	NDABENHLE PRIMARY SCHOOL	P	2	S21	a, b, c & d	No Fee
UMGUNGUNDOLOVU	224294	NDABENHLE PRIMARY SCHOOL	P	3	S21	a, b, c & d	No Fee
UMKHANYAKUDE	224331	NDABEZIPEZULU HIGH SCHOOL	S	1	S21	a, b, c & d	No Fee
ZULULAND	224368	NDABEZITHA PRIMARY SCHOOL	P	1	S21	a, b, c & d	No Fee
HARRY GWALA	224405	NDABISEKHAYA HIGH SCHOOL	S	2	S21	a, b & d	No Fee
PINETOWN	224442	NDABOMUHLE PRIMARY SCHOOL	P	3	S21	a, b & d	No Fee
ZULULAND	224479	PRINCE NDABUKO HIGH SCHOOL	S	2	S21	a, b, c & d	No Fee
UTHUKELA	224516	NDALELA HIGH SCHOOL	S	3	S21	a, b & d	No Fee
UMGUNGUNDOLOVU	224553	NDABIKHONA PRIMARY SCHOOL	P	2	S21	a, b, c & d	No Fee
UMKHANYAKUDE	224590	NDAMKANE HIGH SCHOOL	S	2	S21	a, b, c & d	No Fee
UMZINYATHI	224627	NDATSHANA PRIMARY SCHOOL	P	2	S21	a, b & d	No Fee
UGU	224664	NDAYA PRIMARY SCHOOL	P	1	S21	a & d	No Fee
HARRY GWALA	224701	NDEBENI PRIMARY SCHOOL	P	2	S21	a, b & d	No Fee
HARRY GWALA	224738	NDELA SECONDARY SCHOOL	S	2	S21	a, b, c & d	No Fee
UMGUNGUNDOLOVU	224775	NDELESHANE PRIMARY SCHOOL	P	3	S21	a, b & d	No Fee
ZULULAND	224812	NDEMA PRIMARY SCHOOL	P	1	S21	a, b & d	No Fee
PINETOWN	224849	NDENGETHO HIGH SCHOOL	S	4	S21	a, b & d	Fee Paying
PINETOWN	224886	NDENGEZI INTERMEDIATE SCHOOL	S	3	S21	a, b & d	No Fee
KING CETSHWAYO	224923	NDESHENI HIGH SCHOOL	S	3	S21	a, b, c & d	No Fee
UMLAZI	224960	NDEYA-ZENEX SECONDARY SCHOOL	S	3	S21	a, b, c & d	No Fee
KING CETSHWAYO	224997	NDIKWE PRIMARY SCHOOL	P	1	S21	a, b & d	No Fee
UMKHANYAKUDE	225034	NDIMANDE SECONDARY SCHOOL	S	1	S21	a, b, c & d	No Fee
PINETOWN	225071	NDIMOSE PRIMARY SCHOOL	P	3	S21	a, b & d	No Fee
KING CETSHWAYO	225108	NDINDINDI PRIMARY SCHOOL	P	1	S21	a, b, c & d	No Fee
KING CETSHWAYO	225182	NDLABEYILANDULA HIGH SCHOOL	S	2	S21	a, b & d	No Fee
UMLAZI	225219	NDLANDLAMA PRIMARY SCHOOL	P	3	S21	a, b & d	No Fee
UMZINYATHI	225256	NDLANGAMANDLA SECONDARY SCHOOL	S	3	S21	a, b, c & d	No Fee
UMGUNGUNDOLOVU	225293	NDLELAYABASHA PRIMARY SCHOOL	P	2	S21	a, b, c & d	No Fee
PINETOWN	225330	NDLOKOLO PRIMARY SCHOOL	P	3	S21	a, b, c & d	No Fee
UMZINYATHI	225367	NDLOLOTHI S	S	1	S21	a, b, c & d	No Fee
KING CETSHWAYO	225404	NDLONDLO PRIMARY SCHOOL	C	1	Non-S21		No Fee
KING CETSHWAYO	225441	NDLONGOLWANE SECONDARY SCHOOL	S	1	S21	a, b & d	No Fee
ZULULAND	225478	NDLOVANA HIGH SCHOOL	S	2	S21	a, b, c & d	No Fee
KING CETSHWAYO	225515	NDLUYESILO HIGH SCHOOL	S	2	S21	a, b & d	No Fee
ILEMBE	225552	NDODEMBI PRIMARY SCHOOL	P	2	S21	a, b & d	No Fee
ILEMBE	225589	NDONDAKUSUKA SECONDARY SCHOOL	S	3	S21	a, b & d	No Fee
KING CETSHWAYO	225626	NDONDWANE PRIMARY SCHOOL	P	2	S21	a, b, c & d	No Fee
KING CETSHWAYO	225700	NDONGANDE PRIMARY SCHOOL	P	2	S21	a, b & d	No Fee
UMLAZI	225737	NDONGENI SENIOR PRIMARY SCHOOL	P	3	S21	a, b, c & d	No Fee
UMZINYATHI	225811	INDOSI PRIMARY SCHOOL	P	1	S21	a, b & d	No Fee
KING CETSHWAYO	225848	NDUKUYAKHE PRIMARY SCHOOL	P	1	S21	a, b, c & d	No Fee
UMLAZI	225885	NDUKWENHLE HIGH SCHOOL	S	4	S21	a, b & d	Fee Paying
ILEMBE	225922	NDULINDE P.	P	2	S21	a, b, c & d	No Fee
UMKHANYAKUDE	225959	NDUMO HIGH SCHOOL	S	1	S21	a, b & d	No Fee
PINETOWN	225996	NDUNAKAZI PRIMARY SCHOOL	P	2	S21	a & d	No Fee
KING CETSHWAYO	226033	NDUNDULU PRIMARY SCHOOL	P	1	S21	a, b & d	No Fee
UGU	226070	NDUNGE C.P. SCHOOL	P	1	S21	a, b, c & d	No Fee
AMAJUBA	226107	NDWAKAZANA COMBINED SCHOOL	C	3	S21	a, b & d	No Fee
UMKHANYAKUDE	226144	NDWANGU PRIMARY SCHOOL	P	1	S21	a, b, c & d	No Fee
ILEMBE	226181	NDWEDWE PRIMARY SCHOOL	P	2	S21	a, b, c & d	No Fee
UMGUNGUNDOLOVU	226218	NELSRUS COMBINED SCHOOL	P	1	S21	a, b & d	No Fee
UTHUKELA	226292	NETHEZEKA HIGH SCHOOL	S	1	S21	a, b & d	No Fee
UMLAZI	226366	NEW FOREST HIGH SCHOOL	S	5	S21	a, b, c & d	Fee Paying
PINETOWN	226403	NEW GERMANY PRIMARY SCHOOL	P	5	S21	a, b, c & d	Fee Paying
ILEMBE	226440	NEW GUELDERLAND SCHOOL	C	3	S21	a, b & d	No Fee
UMGUNGUNDOLOVU	226477	ST. JOSEPH'S SECONDARY SCHOOL	S	3	S21	a, b, c & d	No Fee
UMGUNGUNDOLOVU	226551	NEW HANOVER PRIMARY FARM SCHOOL	P	3	S21	a, b, c & d	No Fee
HARRY GWALA	226662	NEW MARKET PRIMARY SCHOOL	C	2	S21	a, b, c & d	No Fee
KING CETSHWAYO	226699	NEW PATANE PRIMARY SCHOOL	P	3	S21	a, b & d	No Fee
PINETOWN	226736	NEW RIVER COMBINED SCHOOL	C	3	S21	a, b, c & d	No Fee

KWAZULU NATAL INDICATIVE RESOURCE TARGET LIST 2021-22

DISTRICT	EMIS	SCHOOL	LEVEL	SNQ	SECTION 21 STATUS	FUNCTIONS ALLOCATED	FEE STATUS
UMLAZI	226773	NEW WEST SECONDARY SCHOOL	S	4	S21	a, b, c & d	Fee Paying
ILEMBE	226810	NEWARK PRIMARY SCHOOL	P	1	S21	a, b & d	No Fee
AMAJUBA	226847	NEWCASTLE HIGH SCHOOL	S	5	S21	a, b, c & d	Fee Paying
AMAJUBA	226884	BUSY BEE PRIMARY SCHOOL	P	5	S21	a, b, c & d	Fee Paying
AMAJUBA	226921	NEWCASTLE SENIOR PRIMARY SCHOOL	P	5	S21	a, b, c & d	Fee Paying
UMLAZI	226958	NEWHAVEN SECONDARY SCHOOL	S	4	S21	a, b, c & d	Fee Paying
UMGUNGUNDOLOVU	226995	NEWHOLME PRIMARY SCHOOL	P	5	S21	a, b, c & d	Fee Paying
PINETOWN	227032	NEWLANDS EAST SECONDARY SCHOOL	S	4	Non-S21		Fee Paying
HARRY GWALA	227106	NEWTONVILLE PRIMARY SCHOOL	P	2	S21	a & d	No Fee
UMGUNGUNDOLOVU	227143	NGABAYENA PRIMARY SCHOOL	P	1	S21	a, b & d	No Fee
ZULULAND	227180	NGADUMBILI PRIMARY SCHOOL	P	2	S21	a, b, c & d	No Fee
UGU	227217	NGALEKA PRIMARY SCHOOL	P	1	S21	a, b & d	No Fee
ZULULAND	227254	NGALI SECONDARY SCHOOL	S	2	S21	a, b, c & d	No Fee
ZULULAND	227291	NGANGAYIPHI PRIMARY SCHOOL	P	1	S21	a, b, c & d	No Fee
UMGUNGUNDOLOVU	227328	NGANGEZWE SECONDARY SCHOOL	S	3	S21	a & d	No Fee
UGU	227365	NGAWU JUNIOR SECONDARY SCHOOL	C	1	S21	a, b & d	No Fee
ILEMBE	227402	NGAYIPHI PRIMARY SCHOOL	P	2	S21	a, b, c & d	No Fee
PINETOWN	227439	NGAZANA JUNIOR PRIMARY SCHOOL	P	4	S21	a, b, c & d	Fee Paying
UMKHANYAKUDE	227476	NGAZINI SECONDARY SCHOOL	S	2	S21	a, b & d	No Fee
AMAJUBA	227513	NGCAKA COMBINED SCHOOL	C	2	S21	a, b & d	No Fee
UTHUKELA	227550	NGCEDE PRIMARY SCHOOL	P	3	S21	a, b & d	No Fee
UMGUNGUNDOLOVU	227587	NGCEDOMHLOPHE HIGH SCHOOL	S	3	S21	a, b & d	No Fee
HARRY GWALA	227624	NGCESHANI PRIMARY SCHOOL	P	1	S21	a & d	No Fee
ILEMBE	227661	NGCONGANGCONGA SECONDARY SCHOOL	S	1	S21	a, b, c & d	No Fee
ILEMBE	227698	NGCOLOSI HIGH SCHOOL	S	2	S21	a, b & d	No Fee
UMGUNGUNDOLOVU	227735	CONGCO HIGH SCHOOL	S	2	S21	a, b & d	No Fee
UTHUKELA	227772	NGCONGCOSI HIGH SCHOOL	S	2	S21	a, b & d	No Fee
UMKHANYAKUDE	227809	NGEBEZA SECONDARY SCHOOL	S	2	S21	a, b & d	No Fee
ZULULAND	227846	NGEBHUZANA HIGH SCHOOL	S	1	S21	a, b, c & d	No Fee
KING CETSHWAYO	227883	NGEDLESI PRIMARY SCHOOL	P	1	S21	a, b, c & d	No Fee
ZULULAND	227920	NGENGENI PRIMARY SCHOOL	P	1	S21	a, b, c & d	No Fee
ZULULAND	227957	NGETHULE C.P. SCHOOL	P	3	S21	a, b & d	No Fee
UTHUKELA	227994	NGIBONGELENI HIGH SCHOOL	S	3	S21	a, b & d	No Fee
PINETOWN	228031	NGIDI PRIMARY SCHOOL	P	2	S21	a, b & d	No Fee
KING CETSHWAYO	228068	NGILANDELA PRIMARY SCHOOL	P	2	S21	a, b & d	No Fee
UMGUNGUNDOLOVU	228105	NGILANYONI PRIMARY SCHOOL	P	1	S21	a, b & d	No Fee
UMLAZI	228142	NGILOSI JUNIOR PRIMARY SCHOOL	P	4	S21	a, b, c & d	Fee Paying
KING CETSHWAYO	228216	NGOGODO PRIMARY SCHOOL	P	1	S21	a, b, c & d	No Fee
ZULULAND	228253	NGOLOTHA C P SCHOOL	P	1	S21	a & d	No Fee
KING CETSHWAYO	228290	NGOMANKULU PRIMARY SCHOOL	P	1	S21	a, b & d	No Fee
UMZINYATHI	228327	NGOME PRIMARY SCHOOL	P	2	S21	a & d	No Fee
UMZINYATHI	228364	NGONGOLO PUBLIC PRIMARY SCHOOL	P	1	S21	a, b & d	No Fee
ZULULAND	228401	NGONGOMA PRIMARY SCHOOL	P	1	S21	a, b & d	No Fee
KING CETSHWAYO	228475	NGONO SECONDARY SCHOOL	S	1	S21	a, b, c & d	No Fee
HARRY GWALA	228512	NGONYAMA HIGH SCHOOL	S	2	S21	a, b & d	No Fee
ZULULAND	228549	NGOTSHE SECONDARY SCHOOL	S	1	S21	a, b, c & d	No Fee
ZULULAND	228623	NGOZA PRIMARY SCHOOL	P	1	S21	a, b, c & d	No Fee
UTHUKELA	228660	NGOZA SECONDARY SCHOOL	S	2	S21	a, b & d	No Fee
KING CETSHWAYO	228697	NGQAMZANA PRIMARY SCHOOL	P	2	S21	a, b, c & d	No Fee
UMLAZI	228734	NGQAYIZIVELE J.P. SCHOOL	P	3	S21	a, b, c & d	No Fee
ZULULAND	228808	NGQENGELELE SECONDARY SCHOOL	S	1	S21	a, b, c & d	No Fee
ILEMBE	228845	NGQOKWANE SECONDARY SCHOOL	S	1	S21	a, b, c & d	No Fee
ZULULAND	228882	NGQOLOTHI PRIMARY SCHOOL	P	1	S21	a, b, c & d	No Fee
UMZINYATHI	228919	NGUBEVU PRIMARY SCHOOL	P	1	S21	a, b & d	No Fee
KING CETSHWAYO	228956	NGUDWINI PRIMARY SCHOOL	P	1	S21	a & d	No Fee
ILEMBE	228993	NGUNGWINI S.S. SCHOOL	S	1	S21	a, b & d	No Fee
UTHUKELA	229030	NGUNJINI COMBINED PRIMARY SCHOOL	P	1	S21	a, b, c & d	No Fee
UMKHANYAKUDE	229067	INGUTSHANA PRIMARY SCHOOL	P	2	S21	a, b, c & d	No Fee
ZULULAND	229104	NGWABI PRIMARY SCHOOL	P	1	S21	a, b & d	No Fee
UTHUKELA	229141	NGWADI PRIMARY SCHOOL	P	1	S21	a, b & d	No Fee
UMZINYATHI	229178	NGWANE J S SCHOOL	S	1	S21	a, b, c & d	No Fee
UMZINYATHI	229215	NGWEBINI PRIMARY SCHOOL	P	1	S21	a, b, c & d	No Fee
KING CETSHWAYO	229252	NGWEGWENI PRIMARY SCHOOL	P	2	S21	a, b & d	No Fee
KING CETSHWAYO	229289	NGWEKAZI HIGH SCHOOL	S	2	S21	a, b & d	No Fee
KING CETSHWAYO	229326	NGWELEZANA HOSP PRIMARY SCHOOL	P	3	Non-S21		No Fee
KING CETSHWAYO	229363	NGWEMNYAMA PRIMARY SCHOOL	P	1	S21	a, b, c & d	No Fee
KING CETSHWAYO	229400	NGWENYA SECONDARY SCHOOL	S	3	S21	a, b, c & d	No Fee
HARRY GWALA	229437	NGXOLA PRIMARY SCHOOL	P	1	S21	a, b & d	No Fee
ZULULAND	229474	NGXONGWANE PRIMARY SCHOOL	P	2	S21	a, b, c & d	No Fee
UMGUNGUNDOLOVU	229511	NHLABAMKHOSI PRIMARY SCHOOL	P	2	S21	a, b, c & d	No Fee
UMZINYATHI	229548	NHLABAMKHOSI PRIMARY SCHOOL	P	1	S21	a, b, c & d	No Fee
KING CETSHWAYO	229585	NHLABANE PRIMARY SCHOOL	P	2	S21	a, b & d	No Fee
ZULULAND	229622	NHLAKA PRIMARY SCHOOL	P	2	S21	a, b, c & d	No Fee
UTHUKELA	229659	NHLALAKAHLE PRIMARY SCHOOL	P	1	S21	a, b & d	No Fee
UMZINYATHI	229696	NHLALAKAHLE SECONDARY SCHOOL	S	1	S21	a, b, c & d	No Fee
UGU	229733	NHLALWANE PRIMARY SCHOOL	P	2	S21	a, b & d	No Fee
UMGUNGUNDOLOVU	229770	NHLAMBAMASOKA SENIOR PRIMARY SCHOOL	P	3	S21	a, b & d	No Fee
UMKHANYAKUDE	229807	NHLAMBANYATHI HIGH SCHOOL	S	2	S21	a, b, c & d	No Fee
ILEMBE	229844	NHLANGAKAZI PRIMARY SCHOOL	P	2	S21	a, b & d	No Fee

KWAZULU NATAL INDICATIVE RESOURCE TARGET LIST 2021-22

DISTRICT	EMIS	SCHOOL	LEVEL	SNQ	SECTION 21 STATUS	FUNCTIONS ALLOCATED	FEE STATUS
KING CETSHWAYO	229881	NHLANGENYUKE PRIMARY SCHOOL	P	2	S21	a, b, c & d	No Fee
ZULULAND	229918	NHLANGWINI PRIMARY SCHOOL	P	1	S21	a, b, c & d	No Fee
ZULULAND	229955	NHLANHLAYETHU SECONDARY SCHOOL	S	2	S21	a, b & d	No Fee
UMGUNGUNDLOVU	229992	NHLANHLENI SENIOR PRIMARY SCHOOL	P	3	S21	a, b & d	No Fee
UMGUNGUNDLOVU	230029	NHLATHIMBE SECONDARY SCHOOL	S	2	S21	a, b & d	No Fee
UGU	230066	NHLAYENZA JUNIOR PRIMARY SCHOOL	P	2	S21	a, b & d	No Fee
AMAJUBA	230103	NHLAZADOLO COMBINED SCHOOL	C	1	S21	a, b & d	No Fee
ZULULAND	230140	NHLAZATSHE PRIMARY SCHOOL	P	2	S21	a, b, c & d	No Fee
UMZINYATHI	230177	NHLENGILE COMBINED SCHOOL	C	1	S21	a, b, c & d	No Fee
UMKHANYAKUDE	230214	NHLIZIYO HIGH SCHOOL	S	2	S21	a, b, c & d	No Fee
ZULULAND	230251	NHLIZIYONHLE PRIMARY SCHOOL	P	3	S21	a, b, c & d	No Fee
UMZINYATHI	230288	NHLOKOMO PRIMARY SCHOOL	P	2	S21	a, b & d	No Fee
KING CETSHWAYO	230325	ITHEMBALETHU PRIMARY SCHOOL	P	1	S21	a & d	No Fee
UTHUKELA	230362	NHLONHLENI PRIMARY SCHOOL	P	3	S21	a, b, c & d	No Fee
ZULULAND	230399	NHLOPHENKULU PRIMARY SCHOOL	P	3	S21	a, b, c & d	No Fee
KING CETSHWAYO	230436	NHLOSHANE PRIMARY SCHOOL	P	1	S21	a, b, c & d	No Fee
AMAJUBA	230473	NHLOSOKUHLE HIGH SCHOOL	S	3	S21	a, b & d	No Fee
UMZINYATHI	230510	NHLOYA PRIMARY SCHOOL	C	1	S21	a, b, c & d	No Fee
KING CETSHWAYO	230547	NHLOYANA SECONDARY SCHOOL	S	2	S21	a, b, c & d	No Fee
ZULULAND	230584	NHLUNGWANE HIGH SCHOOL	S	1	S21	a, b, c & d	No Fee
UMKHANYAKUDE	230658	NIBELA PRIMARY SCHOOL	P	1	S21	a, b, c & d	No Fee
UMGUNGUNDLOVU	230695	NICHOLS JUNIOR PRIMARY SCHOOL	P	3	S21	a, b, c & d	No Fee
UTHUKELA	230732	NIKELA PRIMARY SCHOOL	P	3	S21	a & d	No Fee
ZULULAND	230843	NINGIZIMU PRIMARY SCHOOL	P	1	S21	a, b & d	No Fee
UMZINYATHI	230917	NINI PRIMARY SCHOOL	P	1	S21	a, b & d	No Fee
UMLAZI	230954	NIZAM ROAD PRIMARY SCHOOL	P	5	S21	a, b, c & d	Fee Paying
UMKHANYAKUDE	231028	NJAKAZANA PRIMARY SCHOOL	P	1	S21	a, b & d	No Fee
UMZINYATHI	231065	NJENGABANTU PRIMARY SCHOOL	P	2	S21	a, b & d	No Fee
KING CETSHWAYO	231102	NJIKINI PRIMARY SCHOOL	P	1	S21	a, b & d	No Fee
KING CETSHWAYO	231139	NJINGILI HIGH SCHOOL	S	2	S21	a, b & d	No Fee
UMKHANYAKUDE	231176	NJOJO PRIMARY SCHOOL	P	2	S21	a, b, c & d	No Fee
ZULULAND	231213	NJOMELWANE PRIMARY SCHOOL	P	1	S21	a, b, c & d	No Fee
ILEMBE	231250	NIUBANJUBA SECONDARY SCHOOL	S	1	S21	a, b, c & d	No Fee
AMAJUBA	231287	NKABANE COMBINED SCHOOL	C	3	S21	a & d	No Fee
ZULULAND	231324	NKABANE PRIMARY SCHOOL	P	2	S21	a, b, c & d	No Fee
UMGUNGUNDLOVU	231361	NKABINI PRIMARY SCHOOL	P	3	S21	a, b, c & d	No Fee
ZULULAND	231398	NKALAKUTHABA JUNIOR SECONDARY SCHOOL	S	1	S21	a, b, c & d	No Fee
UMZINYATHI	231472	NKAMBA PRIMARY SCHOOL	P	1	S21	a, b & d	No Fee
ZULULAND	231509	NKAMELWANE PRIMARY SCHOOL	P	2	S21	a, b & d	No Fee
UMZINYATHI	231546	NKANDE PRIMARY SCHOOL	P	1	S21	a, b, c & d	No Fee
KING CETSHWAYO	231583	NKANDLA TECHNICAL HIGH SCHOOL	S	2	S21	a, b & d	No Fee
UMKHANYAKUDE	231620	NKANGALA PRIMARY SCHOOL	S	1	S21	a, b, c & d	No Fee
KING CETSHWAYO	231657	NKANYEZI PRIMARY SCHOOL	P	3	S21	a, b & d	No Fee
UTHUKELA	231694	NKANYEZI PRIMARY SCHOOL	P	2	S21	a, b, c & d	No Fee
KING CETSHWAYO	231731	NKANYISO HIGH SCHOOL	S	1	Non-S21		No Fee
UTHUKELA	231768	NKASENI PRIMARY SCHOOL	C	1	S21	a, b & d	No Fee
ZULULAND	231805	THANDULWAZI SECONDARY SCHOOL	S	1	S21	a, b & d	No Fee
UMGUNGUNDLOVU	231843	NKAYISHANA INTERMEDIATE SCHOOL	P	2	S21	a, b & d	No Fee
UGU	231879	NKEHLAMANDLA PRIMARY SCHOOL	P	1	S21	a, b & d	No Fee
UMKHANYAKUDE	231953	NKIWANENI PRIMARY SCHOOL	P	1	S21	a, b, c & d	No Fee
KING CETSHWAYO	231990	NKIYANKIYA PRIMARY SCHOOL	P	2	S21	a, b & d	No Fee
ZULULAND	232027	NKLANGOZI PRIMARY SCHOOL	C	1	S21	a, b & d	No Fee
UMKHANYAKUDE	232064	NKODIBE SECONDARY SCHOOL	S	3	S21	a, b & d	No Fee
UMKHANYAKUDE	232101	NKOKOKOTHO PRIMARY SCHOOL	P	1	S21	a, b, c & d	No Fee
ZULULAND	232138	NKOMBABANTU COMBINED PRIMARY SCHOOL	P	1	S21	a, b & d	No Fee
ILEMBE	232175	NKOMIDLI PRIMARY SCHOOL	P	2	S21	a, b, c & d	No Fee
ZULULAND	232212	NKONGOLWANA PUBLIC PRIMARY SCHOOL	P	3	S21	a, b, c & d	No Fee
KING CETSHWAYO	232249	NKONINGA PRIMARY SCHOOL	P	2	S21	a & d	No Fee
KING CETSHWAYO	232286	NKONISA PRIMARY SCHOOL	P	1	S21	a, b & d	No Fee
UMKHANYAKUDE	232323	NKONJANE PRIMARY SCHOOL	P	1	S21	a, b, c & d	No Fee
UGU	232360	NKONKA HIGH SCHOOL	S	3	S21	a, b & d	No Fee
UMLAZI	232397	EKUKHOSELENI P	P	2	S21	a, b & d	No Fee
UMKHANYAKUDE	232434	NKONYANE PRIMARY SCHOOL	P	2	S21	a, b, c & d	No Fee
ZULULAND	232471	NKONZWENI PRIMARY SCHOOL	P	1	S21	a, b, c & d	No Fee
UMKHANYAKUDE	232545	NKOSANA HIGH SCHOOL	S	2	S21	a, b & d	No Fee
KING CETSHWAYO	232582	NKOSAZANA PRIMARY SCHOOL	P	2	S21	a, b & d	No Fee
PINETOWN	232656	NKOSENIE INTERMEDIATE SCHOOL	C	4	S21	a, b & d	Fee Paying
PINETOWN	232693	NKOSIBOMVU SECONDARY SCHOOL	S	3	S21	a, b & d	No Fee
PINETOWN	232730	NKOSINATHI SECONDARY SCHOOL	S	3	S21	a, b, c & d	No Fee
KING CETSHWAYO	232767	NKOSITHANDILE HIGH SCHOOL	S	2	S21	a, b, c & d	No Fee
ZULULAND	232804	NKOSIYETHU PRIMARY SCHOOL	P	4	S21	a, b & d	Fee Paying
ZULULAND	232841	NKOWANE HIGH SCHOOL	S	1	S21	a, b & d	No Fee
UGU	232878	NKUKHU LOWER PRIMARY SCHOOL	P	2	S21	a, b, c & d	No Fee
PINETOWN	232915	NKULISABANTU PRIMARY SCHOOL	P	2	S21	a, b, c & d	No Fee
KING CETSHWAYO	232952	NKUME PRIMARY SCHOOL	P	2	S21	a, b & d	No Fee
KING CETSHWAYO	232989	NKUNGUMATHE PRIMARY SCHOOL	P	2	S21	a & d	No Fee
UMKHANYAKUDE	233026	NKUNGWINI PRIMARY SCHOOL	P	2	S21	a, b & d	No Fee
UGU	233063	NKUSWANA PRIMARY SCHOOL	P	2	S21	a, b, c & d	No Fee
UMZINYATHI	233100	NKUNYANA PRIMARY SCHOOL	C	1	S21	a & d	No Fee

KWAZULU NATAL INDICATIVE RESOURCE TARGET LIST 2021-22

DISTRICT	EMIS	SCHOOL	LEVEL	SNQ	SECTION 21 STATUS	FUNCTIONS ALLOCATED	FEE STATUS
ILEMBE	233137	NKUNZEMALUNDA PRIMARY SCHOOL	P	2	S21	a, b & d	No Fee
UTHUKELA	233174	NKUNZI PRIMARY SCHOOL	P	1	S21	a, b & d	No Fee
ZULULAND	233211	NKWAMBAZI PRIMARY SCHOOL	P	1	S21	a, b & d	No Fee
UMZINYATHI	233248	NKWE PRIMARY SCHOOL	P	3	S21	a, b, c & d	No Fee
HARRY GWALA	233285	NKWELETSHENI PRIMARY SCHOOL	P	1	S21	a, b, c & d	No Fee
ZULULAND	233322	NKWEME PRIMARY SCHOOL	P	1	S21	a, b, c & d	No Fee
ILEMBE	233359	NKWENKWEZI HIGH SCHOOL	S	3	S21	a, b, c & d	No Fee
HARRY GWALA	233396	NKWEZELA PRIMARY SCHOOL	P	3	S21	a, b & d	No Fee
UGU	233433	NOBAMBA H	S	2	S21	a, b, c & d	No Fee
UMGUNGUNDOLOVU	233470	NOBANDA PRIMARY SCHOOL	P	3	S21	a, b, c & d	No Fee
ILEMBE	233507	NOBANTU PRIMARY SCHOOL	P	1	S21	a, b & d	No Fee
UMKHANYAKUDE	233544	NOBIYA HIGH SCHOOL	S	1	S21	a, b, c & d	No Fee
UTHUKELA	233581	NOBOMI SECONDARY SCHOOL	S	2	S21	a & d	No Fee
UGU	233618	NOBUZWE PRIMARY SCHOOL	P	1	S21	a & d	No Fee
UMZINYATHI	233655	NOCOMBOSHE PRIMARY SCHOOL	C	1	S21	a, b, c & d	No Fee
UMKHANYAKUDE	233692	NODINEKA SECONDARY SCHOOL	S	1	S21	b & d	No Fee
ZULULAND	233729	NODWENGU PP SCHOOL	P	1	S21	a, b, c & d	No Fee
UTHUKELA	233766	NOGAGA PRIMARY SCHOOL	P	2	S21	a, b, c & d	No Fee
KING CETSHWAYO	233803	NOGAJUKA PRIMARY SCHOOL	P	1	S21	a, b & d	No Fee
UMGUNGUNDOLOVU	233840	NOGASELA PRIMARY SCHOOL	P	2	S21	a, b & d	No Fee
UMZINYATHI	233877	NOGAWU PRIMARY SCHOOL	P	1	Non-S21		No Fee
UMZINYATHI	233914	NOGIDA HIGH SCHOOL	S	1	S21	a, b, c & d	No Fee
KING CETSHWAYO	233951	NOGOBHOZA PRIMARY SCHOOL	P	2	S21	a, b, c & d	No Fee
UMGUNGUNDOLOVU	233988	NOGQAZA PRIMARY SCHOOL	P	3	S21	a, b & d	No Fee
PINETOWN	234025	NOGUNJWA HIGH SCHOOL	S	2	S21	a, b & d	No Fee
KING CETSHWAYO	234062	NOKHALELA HIGH SCHOOL	S	1	S21	a, b & d	No Fee
UTHUKELA	234099	NOKOPELA PRIMARY SCHOOL	P	1	S21	a, b, c & d	No Fee
ILEMBE	234136	NOKUBUSA PRIMARY SCHOOL	P	1	S21	a, b, c & d	No Fee
AMAJUBA	234173	NOKUKHANYA PRIMARY SCHOOL	P	3	S21	a, b, c & d	No Fee
HARRY GWALA	234210	NOKWEJA PRIMARY SCHOOL	P	2	S21	a, b & d	No Fee
HARRY GWALA	234247	NOKWEJA SECONDARY SCHOOL	S	2	Non-S21		No Fee
HARRY GWALA	234284	NOMABHUNGA LOWER PRIMARY SCHOOL	P	1	S21	a & d	No Fee
UMZINYATHI	234321	NOMAFU HIGH SCHOOL	S	1	S21	a, b & d	No Fee
HARRY GWALA	234358	NOMAGAGA PRIMARY SCHOOL	P	1	S21	a, b & d	No Fee
UMKHANYAKUDE	234395	NOMAGANGA PRIMARY SCHOOL	P	3	S21	a, b, c & d	No Fee
UGU	234432	NOMAMGEJE PRIMARY SCHOOL	P	2	S21	a, b & d	No Fee
UMZINYATHI	234469	NOMAHAYE PRIMARY SCHOOL	P	1	S21	a & d	No Fee
UGU	234506	NOMAKHANZANA PRIMARY SCHOOL	P	2	S21	a, b, c & d	No Fee
HARRY GWALA	234543	NOMANDLA JUNIOR PRIMARY SCHOOL	P	1	S21	a, b & d	No Fee
KING CETSHWAYO	234580	UMZIKAZI SECONDARY SCHOOL	S	1	S21	a, b, c & d	No Fee
UMKHANYAKUDE	234617	NOMATHIYA TECHNICAL HIGH SCHOOL	S	3	S21	a & d	No Fee
ZULULAND	234654	PRINCE NOMATIYELA SECONDARY SCHOOL	S	1	S21	a & d	No Fee
UMLAZI	234691	NOMAVIMBELA HIGH SCHOOL	S	2	S21	a, b & d	No Fee
KING CETSHWAYO	234728	ISULOMPHAKATHI HIGH SCHOOL	S	2	S21	a, b & d	No Fee
UGU	234765	NOMAZWE HIGH SCHOOL	S	1	Non-S21		No Fee
UGU	234802	NOMBAYINGANA COMBINED PRIMARY SCHOOL	P	1	S21	a & d	No Fee
ILEMBE	234839	NOMBIKA SECONDARY SCHOOL	S	3	S21	a, b & d	No Fee
UGU	234876	NOMBUSO HIGH SCHOOL	S	2	S21	a, b, c & d	No Fee
PINETOWN	234950	NOMFIHLELA PRIMARY SCHOOL	P	3	S21	a & d	No Fee
UMZINYATHI	234987	NOMFOMELA PRIMARY SCHOOL	P	1	S21	a, b, c & d	No Fee
HARRY GWALA	235024	NOMGIDI PRIMARY SCHOOL	P	2	Non-S21		No Fee
UMKHANYAKUDE	235061	NOMPONDO PRIMARY SCHOOL	P	1	S21	a, b & d	No Fee
UTHUKELA	235098	NOMTSHILO PRIMARY SCHOOL	P	1	S21	a, b, c & d	No Fee
KING CETSHWAYO	235135	NOMUWA PRIMARY SCHOOL	P	2	S21	a, b & d	No Fee
KING CETSHWAYO	235172	NOMYACA HIGH SCHOOL	S	2	S21	a, b, c & d	No Fee
ZULULAND	235209	NOMZIMANA HIGH SCHOOL	S	1	S21	a, b, c & d	No Fee
ZULULAND	235246	NOMZINTO HIGH SCHOOL	S	1	Non-S21		No Fee
UMGUNGUNDOLOVU	235283	NONDENISA SECONDARY SCHOOL	S	2	S21	a, b, c & d	No Fee
ILEMBE	235320	NONDABULA PRIMARY SCHOOL	P	2	S21	a, b, c & d	No Fee
UMKHANYAKUDE	235357	NONDUMISO HIGH SCHOOL	S	2	S21	a, b & d	No Fee
UMZINYATHI	235394	NOMDUMO HIGH SCHOOL	S	1	S21	a, b, c & d	No Fee
UMZINYATHI	235468	NONDWENI PRIMARY SCHOOL	P	2	S21	a, b, c & d	No Fee
KING CETSHWAYO	235505	NONGAMLANA HIGH SCHOOL	S	1	S21	a, b & d	No Fee
HARRY GWALA	235542	NONGENGANE PRIMARY SCHOOL	P	1	S21	a, b & d	No Fee
ZULULAND	235579	NONGOMA INTERMEDIATE SCHOOL	P	4	S21	a, b, c & d	Fee Paying
KING CETSHWAYO	235616	NONGWELEZA HIGH SCHOOL	S	3	S21	a, b, c & d	No Fee
ILEMBE	235653	NONHLEVU SECONDARY SCHOOL	S	3	S21	a, b, c & d	No Fee
UMKHANYAKUDE	235690	NONIKELA PRIMARY SCHOOL	P	2	S21	a, b, c & d	No Fee
HARRY GWALA	235727	NONKWENKWANE HIGH SCHOOL	S	2	S21	a & d	No Fee
PINETOWN	235764	NONOPHA SENIOR PRIMARY SCHOOL	C	3	S21	a, b & d	No Fee
ILEMBE	235801	NONOTI PRIMARY SCHOOL	P	3	S21	a, b, c & d	No Fee
PINETOWN	235838	NONQANDA PRIMARY SCHOOL	P	2	S21	a, b & d	No Fee
UGU	235875	NONTSHUNTSJA PRIMARY SCHOOL	P	2	S21	a, b, c & d	No Fee
UMGUNGUNDOLOVU	235912	NONZILA PRIMARY SCHOOL	P	2	S21	a, b, c & d	No Fee
ILEMBE	235949	NOODSBERG PRIMARY SCHOOL	P	2	S21	a, b, c & d	No Fee
PINETOWN	236023	NOQOMFELA PRIMARY SCHOOL	P	2	S21	a, b & d	No Fee
UMLAZI	236097	NORTH CREST PRIMARY SCHOOL	P	5	S21	a, b, c & d	Fee Paying
UMGUNGUNDOLOVU	236134	NORTHBURY PARK SECONDARY SCHOOL	S	4	S21	a, b, c & d	Fee Paying
UMGUNGUNDOLOVU	236171	NORTHDALE PRIMARY SCHOOL	P	4	S21	a, b, c & d	Fee Paying

KWAZULU NATAL INDICATIVE RESOURCE TARGET LIST 2021-22

DISTRICT	EMIS	SCHOOL	LEVEL	SNQ	SECTION 21 STATUS	FUNCTIONS ALLOCATED	FEE STATUS
PINETOWN	236208	NORTHDENE PRIMARY SCHOOL	P	5	S21	a, b & d	Fee Paying
UMLAZI	236245	Northdene Preparatory School	P	5	S21	a, b, c & d	Fee Paying
UMGUNGUNDLOVU	236282	NORTHERN PARK PRIMARY SCHOOL	P	5	S21	a, b, c & d	Fee Paying
UMLAZI	236319	NORTHLANDS GIRLS' HIGH SCHOOL	S	5	S21	a, b, c & d	Fee Paying
UMGUNGUNDLOVU	236393	NORTHLANDS PRIMARY SCHOOL	P	4	S21	a, b, c & d	Fee Paying
UMLAZI	236430	NORTHLANDS PRIMARY SCHOOL	P	5	S21	a, b, c & d	Fee Paying
PINETOWN	236467	NORTHLEN PRIMARY SCHOOL	P	5	S21	a, b, c & d	Fee Paying
PINETOWN	236504	NORTHMEAD SECONDARY SCHOOL	S	5	S21	a, b, c & d	Fee Paying
PINETOWN	236541	NORTHVIEW PRIMARY SCHOOL	P	5	S21	a, b, c & d	Fee Paying
UMLAZI	236615	Northwood School	S	5	S21	a, b, c & d	Fee Paying
UGU	236652	NOSITHA P	P	2	S21	a, b & d	No Fee
UMKHANYAKUDE	236689	NOTHANDO HIGH SCHOOL	S	1	S21	a, b, c & d	No Fee
ILEMBE	236726	NOTHWENI PRIMARY SCHOOL	P	1	S21	a, b & d	No Fee
UMGUNGUNDLOVU	236763	SHEA O CONNOR COMBINED SCHOOL	C	1	S21	a, b, c & d	No Fee
UMGUNGUNDLOVU	236837	NOTTINGHAM ROAD PRIMARY SCHOOL	P	3	S21	a, b, c & d	No Fee
ILEMBE	236911	NOVIMBA PRIMARY SCHOOL	P	1	S21	a, b & d	No Fee
UMGUNGUNDLOVU	236948	NOVUKA PRIMARY SCHOOL	P	2	S21	a, b & d	No Fee
KING CETSHWAYO	236985	NOVUNULA PRIMARY SCHOOL	P	1	S21	a, b, c & d	No Fee
UMLAZI	237022	NOVUNYWA S. P SCHOOL	P	2	S21	a, b & d	No Fee
KING CETSHWAYO	237059	NOYIBEWU PRIMARY SCHOOL	P	1	S21	a, b & d	No Fee
PINETOWN	237096	NQABAKAZULU COMPREHENSIVE HIGH SCHOOL	S	4	S21	a, b, c & d	Fee Paying
ZULULAND	237133	NQABAYEMBUBE HIGH SCHOOL	S	2	S21	a, b & d	No Fee
UGU	237207	NQABENI PRIMARY SCHOOL	P	2	S21	a, b, c & d	No Fee
ILEMBE	237244	NQAKATHELA SECONDARY SCHOOL	S	2	S21	a, b & d	No Fee
KING CETSHWAYO	237281	NQAMBOSHANA PRIMARY SCHOOL	P	2	S21	a & d	No Fee
KING CETSHWAYO	237318	NGQUNGQU PRIMARY SCHOOL	P	2	S21	a, b & d	No Fee
UMKHANYAKUDE	237355	NQIWANENI PRIMARY SCHOOL	P	4	S21	a, b, c & d	Fee Paying
PINETOWN	237392	NQOBANE PRIMARY SCHOOL	P	3	S21	a, b, c & d	No Fee
UTHUKELA	237429	NQOBILE COMBINED SCHOOL	C	1	S21	a, b, c & d	No Fee
UMKHANYAKUDE	237466	NQOBIZIZWE PRIMARY SCHOOL	P	1	S21	a, b, c & d	No Fee
ZULULAND	237503	NQULWANE FULL SERVICE SCHOOL	P	1	S21	a, b, c & d	No Fee
KING CETSHWAYO	237540	NQUMIZWE HIGH SCHOOL	S	2	S21	a, b & d	No Fee
KING CETSHWAYO	237577	NQUNDU COMBINED SCHOOL	C	2	S21	a, b, c & d	No Fee
ZULULAND	237614	NQUNQA PRIMARY SCHOOL	P	1	S21	a, b, c & d	No Fee
UMZINYATHI	237651	NQUTU LUTHERAN PRIMARY SCHOOL	P	1	S21	a, b, c & d	No Fee
KING CETSHWAYO	237688	NQUTSHINI PRIMARY SCHOOL	P	3	S21	a, b, c & d	No Fee
UMZINYATHI	237725	NQUTHU PLACE OF SAFETY	P	3	S21	a, b, c & d	No Fee
UMKHANYAKUDE	237762	NSABALELE PRIMARY SCHOOL	P	1	S21	a, b, c & d	No Fee
ZULULAND	237799	NSABEKHULUMA HIGH SCHOOL	S	1	S21	a, b, c & d	No Fee
UMKHANYAKUDE	237836	NSALAMANGA SECONDARY SCHOOL	S	1	S21	a, b & d	No Fee
UTHUKELA	237873	NSETHENI PRIMARY SCHOOL	C	1	S21	a & d	No Fee
KING CETSHWAYO	237910	NSEZI PRIMARY SCHOOL	P	1	S21	a & d	No Fee
PINETOWN	237947	NTSHONGWENI PRIMARY SCHOOL	P	3	S21	a, b & d	No Fee
UMGUNGUNDLOVU	237984	NSIKAKAZI HIGH SCHOOL	S	1	S21	a, b & d	No Fee
ZULULAND	238021	NSIKAYENDLU HIGH SCHOOL	S	4	S21	a, b, c & d	Fee Paying
UTHUKELA	238056	NSIKAYEZWWE COMBINED SCHOOL	C	1	S21	a, b & d	No Fee
ZULULAND	238095	NSIKAYEZWWE SP SCHOOL	P	1	S21	a, b & d	No Fee
UMKHANYAKUDE	238132	NSIMBANE PRIMARY SCHOOL	P	1	S21	a, b & d	No Fee
HARRY GWALA	238169	NSIMBINI PRIMARY SCHOOL	P	1	S21	a, b & d	No Fee
UMZINYATHI	238206	NSINGABANTU C.P SCHOOL	P	1	S21	a, b & d	No Fee
KING CETSHWAYO	238243	NSIWA PRIMARY SCHOOL	P	2	S21	a, b, c & d	No Fee
UMKHANYAKUDE	238280	NSOMBOSI PRIMARY SCHOOL	P	1	S21	a, b, c & d	No Fee
ILEMBE	238317	NSONGANSONGA PRIMARY SCHOOL	P	2	S21	a, b, c & d	No Fee
UMGUNGUNDLOVU	238354	NSONGENI SECONDARY SCHOOL	S	1	S21	a, b & d	No Fee
UMKHANYAKUDE	238391	NSONGWENI PRIMARY SCHOOL	P	2	S21	a, b, c & d	No Fee
ILEMBE	238428	NSONONO COMBINED PRIMARY SCHOOL	C	1	S21	a & d	No Fee
KING CETSHWAYO	238465	NSUKAZI PRIMARY SCHOOL	P	1	S21	a, b, c & d	No Fee
KING CETSHWAYO	238502	NSUNDUKAZI PRIMARY SCHOOL	P	1	S21	a, b, c & d	No Fee
UTHUKELA	238539	NSUNGULU JUNIOR PRIMARY SCHOOL	P	3	S21	a, b & d	No Fee
KING CETSHWAYO	238576	NSUNGUZA PRIMARY SCHOOL	P	1	Non-S21		No Fee
ILEMBE	238613	NSUNGWINI PRIMARY SCHOOL	P	1	S21	a, b, c & d	No Fee
KING CETSHWAYO	238650	NSUZE PRIMARY SCHOOL	P	1	S21	a, b, c & d	No Fee
UTHUKELA	238687	NSWELAMANZIVELA JUNIOR PRIMARY SCHOOL	P	3	S21	a, b, c & d	No Fee
UGU	238724	NTABA PRIMARY SCHOOL	P	2	S21	a, b, c & d	No Fee
UGU	238761	NTABALUKHOZI HIGH SCHOOL	C	1	S21	a, b, c & d	No Fee
HARRY GWALA	238798	NTABAMAKHABA PRIMARY SCHOOL	P	2	S21	a, b & d	No Fee
UTHUKELA	238835	NTABAMHLOPHE PRIMARY SCHOOL	P	2	S21	a, b & d	No Fee
KING CETSHWAYO	238872	NTABANTUZUMA HIGH SCHOOL	S	2	S21	a, b, c & d	No Fee
UMZINYATHI	238909	NTABASIBAHLE C.P SCHOOL	P	1	S21	a, b & d	No Fee
ILEMBE	238946	NTABASKOP PRIMARY SCHOOL	P	1	S21	a, b & d	No Fee
ZULULAND	238983	NTABASUKA HIGH SCHOOL	S	1	S21	a, b & d	No Fee
UMKHANYAKUDE	239020	NTABAYENGWE PRIMARY SCHOOL	P	2	S21	a, b & d	No Fee
HARRY GWALA	239057	NTABENDE SECONDARY SCHOOL	S	2	Non-S21		No Fee
ILEMBE	239094	NTABINAMAFUTHA SECONDARY SCHOOL	S	2	S21	a, b, c & d	No Fee
UMZINYATHI	239131	NTALANTALA SECONDARY SCHOOL	S	1	S21	a, b & d	No Fee
HARRY GWALA	239168	NTAMBANANE PRIMARY SCHOOL	P	1	S21	a, b & d	No Fee
UMKHANYAKUDE	239205	NTAMINEMIDWA HIGH SCHOOL	S	1	S21	a, b, c & d	No Fee
UMKHANYAKUDE	239242	NTANDABANTU PRIMARY SCHOOL	P	1	S21	a, b, c & d	No Fee
ZULULAND	239279	NTANDAKUWELA PRIMARY SCHOOL	P	2	S21	a, b, c & d	No Fee

KWAZULU NATAL INDICATIVE RESOURCE TARGET LIST 2021-22

DISTRICT	EMIS	SCHOOL	LEVEL	SNQ	SECTION 21 STATUS	FUNCTIONS ALLOCATED	FEE STATUS
ILEMBE	239316	NTANDO PRIMARY SCHOOL	P	1	S21	a, b, c & d	No Fee
UMZINYATHI	239390	NTANYANDLOVU PRIMARY SCHOOL	P	3	S21	a, b, c & d	No Fee
KING CETSHWAYO	239427	NTANYENI PRIMARY SCHOOL	P	1	Non-S21		No Fee
UMZINYATHI	239464	NTANYEZULU PRIMARY SCHOOL	P	1	S21	a & d	No Fee
ILEMBE	239501	NTATHAKUSA PRIMARY SCHOOL	P	2	S21	a, b & d	No Fee
UTHUKELA	239538	NTATHAKUSA SECONDARY SCHOOL	S	2	S21	a, b & d	No Fee
KING CETSHWAYO	239575	NTATSHANA PRIMARY SCHOOL	P	1	S21	a, b, c & d	No Fee
PINETOWN	239612	NTEE HIGH SCHOOL	S	4	S21	a, b, c & d	Fee Paying
ILEMBE	239649	NTENDENI PRIMARY SCHOOL	P	1	S21	a, b & d	No Fee
KING CETSHWAYO	239686	NTENESHANE PRIMARY SCHOOL	P	2	S21	a, b, c & d	No Fee
UMKHANYAKUDE	239723	NTENGA PRIMARY SCHOOL	P	1	S21	a, b, c & d	No Fee
UGU	239760	NTENGO PRIMARY SCHOOL	P	1	S21	a & d	No Fee
UMZINYATHI	239797	NTILI PRIMARY SCHOOL	P	1	S21	a, b, c & d	No Fee
ZULULAND	239834	NTILINGWE H.P. SCHOOL	P	1	S21	a, b, c & d	No Fee
KING CETSHWAYO	239945	NTINGWE PRIMARY SCHOOL	P	1	S21	a, b, c & d	No Fee
UMZINYATHI	239982	NTININI PRIMARY SCHOOL	P	1	S21	a, b, c & d	No Fee
UMGUNGUNDLOVU	240019	NTINTISA PRIMARY SCHOOL	P	2	S21	a, b, c & d	No Fee
AMAJUBA	240056	NTOBKO PRIMARY SCHOOL	P	4	S21	a, b & d	Fee Paying
KING CETSHWAYO	240093	NTOBOZI PRIMARY SCHOOL	P	3	S21	a, b & d	No Fee
UTHUKELA	240130	NTOKOZO PRIMARY SCHOOL	P	1	S21	a, b & d	No Fee
KING CETSHWAYO	240204	NTOLWANE PRIMARY SCHOOL	P	1	S21	a, b & d	No Fee
UMKHANYAKUDE	240241	NTOMBEMHLOPHE PRIMARY SCHOOL	P	1	S21	a, b & d	No Fee
KING CETSHWAYO	240315	NTONGANDE HIGH SCHOOL	S	3	S21	a, b & d	No Fee
UGU	240352	NTONTONTO COMBINED PRIMARY SCHOOL	P	1	S21	a, b & d	No Fee
ILEMBE	240389	THEO-HLALANATHI SECONDARY SCHOOL	S	1	S21	a, b, c & d	No Fee
UMZINYATHI	240426	NTSHANGASE PRIMARY SCHOOL	P	2	S21	a, b, c & d	No Fee
UTHUKELA	240463	NTSHELE PRIMARY SCHOOL	P	1	S21	a, b & d	No Fee
ZULULAND	240500	NTSHIBANTSHIBA PRIMARY SCHOOL	P	3	S21	a, b, c & d	No Fee
KING CETSHWAYO	240537	NTSHIDI PRIMARY SCHOOL	P	2	S21	a, b, c & d	No Fee
UMZINYATHI	240574	NTSHISHILI PRIMARY SCHOOL	P	1	S21	a, b, c & d	No Fee
UMGUNGUNDLOVU	240611	NTSHIYABANTU PRIMARY SCHOOL	P	2	S21	a, b & d	No Fee
ZULULAND	240648	NTSHIYANGIBONE PRIMARY SCHOOL	P	2	S21	a, b, c & d	No Fee
UTHUKELA	240685	NTSHOSHO PUBLIC SCHOOL	P	1	S21	a, b & d	No Fee
HARRY GWALA	240722	NTSIMBINI PRIMARY SCHOOL	C	2	Non-S21		No Fee
UMKHANYAKUDE	240759	NTSINDE COMMERCIAL HIGH SCHOOL	S	2	S21	a, b & d	No Fee
ZULULAND	240796	NTSWALAKAHLA PRIMARY SCHOOL	P	3	S21	a, b, c & d	No Fee
PINETOWN	240833	NTUKUSO PRIMARY SCHOOL	P	3	S21	a, b, c & d	No Fee
KING CETSHWAYO	240907	NTUMBENI PRIMARY SCHOOL	P	1	S21	a, b & d	No Fee
KING CETSHWAYO	240944	NTUMENI PRIMARY SCHOOL	P	2	S21	a, b & d	No Fee
KING CETSHWAYO	240981	NTUTHUKO PRIMARY SCHOOL	P	1	S21	a, b, c & d	No Fee
KING CETSHWAYO	241018	NTUTHUNGA PRIMARY SCHOOL	P	1	S21	a, b, c & d	No Fee
HARRY GWALA	241055	NTWASAHLOBO HIGH SCHOOL	S	2	S21	a, b & d	No Fee
UMKHANYAKUDE	241067	NTOKOZWENI PRIMARY SCHOOL	P	1	S21	a, b, c & d	No Fee
UMGUNGUNDLOVU	241092	NTWEKA PRIMARY SCHOOL	P	3	S21	a, b & d	No Fee
UMLAZI	241129	NTWELA PRIMARY SCHOOL	P	3	S21	a, b & d	No Fee
UMLAZI	241166	NTWENHLE SECONDARY SCHOOL	S	3	S21	a, b & d	No Fee
UGU	241203	NUNGWANA P	P	1	S21	a, b & d	No Fee
ZULULAND	241240	NUWE REPUBLIEK PRIMARY SCHOOL	P	5	S21	a, b, c & d	Fee Paying
UMLAZI	241277	NWABI HIGH SCHOOL	S	3	S21	a, b & d	No Fee
KING CETSHWAYO	241314	NXENJANE PRIMARY SCHOOL	P	2	S21	a, b, c & d	No Fee
KING CETSHWAYO	241351	NXUSA PRIMARY SCHOOL	P	1	S21	a, b, c & d	No Fee
ILEMBE	241388	NYAKANA COMBINED P.	C	1	S21	a, b & d	No Fee
UMZINYATHI	241425	NYAKAZA PRIMARY SCHOOL	P	1	S21	a, b, c & d	No Fee
UMKHANYAKUDE	241462	NYALAZI PRIMARY SCHOOL	P	2	S21	a, b & d	No Fee
ILEMBE	241499	NYAMAZANE PRIMARY SCHOOL	P	1	S21	a, b, c & d	No Fee
UMGUNGUNDLOVU	241536	NYAMBAYI PRIMARY SCHOOL	P	2	S21	a, b, c & d	No Fee
UMGUNGUNDLOVU	241573	NYANDA PRIMARY SCHOOL	P	3	S21	a, b, c & d	No Fee
UMZINYATHI	241610	NYANDU PRIMARY SCHOOL	C	1	S21	a, b & d	No Fee
UMLAZI	241647	NYANISWENI JUNIOR PRIMARY SCHOOL	P	3	S21	a, b & d	No Fee
AMAJUBA	241684	NYANYADU PRIMARY SCHOOL	P	2	S21	a, b, c & d	No Fee
UMKHANYAKUDE	241721	NYATHINI PRIMARY SCHOOL	P	2	S21	a, b, c & d	No Fee
ZULULAND	241758	NYAWOSHANE PRIMARY SCHOOL	P	2	S21	a, b, c & d	No Fee
KING CETSHWAYO	241795	NYEMBE PRIMARY SCHOOL	P	2	S21	a, b & d	No Fee
ZULULAND	241832	NYONEBOMVU SECONDARY SCHOOL	S	2	S21	a, b & d	No Fee
PINETOWN	241869	NYONI PRIMARY SCHOOL	P	2	S21	a, b & d	No Fee
UMGUNGUNDLOVU	241906	NYONITHWELE SECONDARY SCHOOL	S	3	S21	a, b, c & d	No Fee
UMZINYATHI	241943	NYONIYEZWE HIGH SCHOOL	S	1	S21	a, b & d	No Fee
UMZINYATHI	241980	NYONYANA PRIMARY SCHOOL	P	1	S21	a, b, c & d	No Fee
PINETOWN	242017	NYUSWA PRIMARY SCHOOL	P	3	S21	a, b & d	No Fee
KING CETSHWAYO	242054	NZALABANTU PRIMARY SCHOOL	P	3	S21	a, b, c & d	No Fee
ZULULAND	242091	NZAMANGAMANDLA PRIMARY SCHOOL	P	1	S21	a, b & d	No Fee
ZULULAND	242128	NZOBO PRIMARY SCHOOL	P	1	S21	a, b, c & d	No Fee
KING CETSHWAYO	242165	NZUZA SENIOR SECONDARY SCHOOL	S	2	S21	a, b & d	No Fee
ZULULAND	242239	OBANI PRIMARY SCHOOL	P	1	S21	a, b & d	No Fee
KING CETSHWAYO	242276	OBANJENI PRIMARY SCHOOL	P	3	S21	a, b, c & d	No Fee
UMZINYATHI	242350	OBISINI PRIMARY SCHOOL	C	1	S21	a, b & d	No Fee
ZULULAND	242387	OBIVANE PRIMARY SCHOOL	P	2	S21	a, b, c & d	No Fee
UTHUKELA	242424	OBONJANENI PRIMARY SCHOOL	P	2	S21	a, b, c & d	No Fee
KING CETSHWAYO	242461	OBUKA SENIOR SECONDARY SCHOOL	S	1	Non-S21		No Fee

KWAZULU NATAL INDICATIVE RESOURCE TARGET LIST 2021-22

DISTRICT	EMIS	SCHOOL	LEVEL	SNQ	SECTION 21 STATUS	FUNCTIONS ALLOCATED	FEE STATUS
UMLAZI	242498	OCEAN VIEW HOUSE PRIMARY SCHOOL	P	4	Non-S21		Fee Paying
UMLAZI	242535	OCEANVIEW PRIMARY SCHOOL	P	5	Non-S21		Fee Paying
ILEMBE	242572	OCHENI PRIMARY SCHOOL	P	1	S21	a, b, c & d	No Fee
KING CETSHWAYO	242609	OCILWANE PRIMARY SCHOOL	P	1	S21	a, b & d	No Fee
KING CETSHWAYO	242646	THEMBELIHLE FULL SERVICE SCHOOL	P	3	S21	a, b & d	No Fee
UGU	242683	ODEKE COMBINED PRIMARY SCHOOL	P	1	S21	a & d	No Fee
UGU	242720	ODIDINI PRIMARY SCHOOL	P	2	S21	a, b & d	No Fee
UMGUNGUNDOLOVU	242757	ODLAMENI PRIMARY SCHOOL	P	1	S21	a, b, c & d	No Fee
AMAJUBA	242794	ODOLAND PRIMARY SCHOOL	C	1	S21	a, b & d	No Fee
UMGUNGUNDOLOVU	242831	OEBISFELDE INTERMEDIATE SCHOOL	C	2	S21	a, b & d	No Fee
UTHUKELA	242868	OGADE PRIMARY SCHOOL	P	2	S21	a, b & d	No Fee
ILEMBE	242905	OGAGWINI PRIMARY SCHOOL	P	1	S21	a, b, c & d	No Fee
UMKHANYAKUDE	242942	OGAZINI PRIMARY SCHOOL	P	1	S21	a, b, c & d	No Fee
ZULULAND	242979	OGEDLENI PUBLIC PRIMARY SCHOOL	P	1	S21	a, b, c & d	No Fee
PINETOWN	243016	OGUNJINI PRIMARY SCHOOL	P	1	S21	a, b, c & d	No Fee
UMLAZI	243053	OGWINI COMPREHENSIVE TECHNICAL HIGH	S	4	S21	a, b, c & d	Fee Paying
KING CETSHWAYO	243090	OHLAHLA PRIMARY SCHOOL	P	1	S21	a, b & d	No Fee
PINETOWN	243127	NHLONIPHO PRIMARY SCHOOL	P	3	S21	a, b, c & d	No Fee
UGU	243164	OHLANGENI PRIMARY SCHOOL	P	1	S21	a, b, c & d	No Fee
KING CETSHWAYO	243238	OHLELO PRIMARY SCHOOL	P	2	S21	a, b, c & d	No Fee
ZULULAND	243312	OKHALWENI PRIMARY SCHOOL	P	1	S21	a, b, c & d	No Fee
AMAJUBA	243349	OKHALWENI PRIMARY SCHOOL	P	2	S21	a, b, c & d	No Fee
UMKHANYAKUDE	243386	OKHAYENI PRIMARY SCHOOL	P	1	S21	a, b, c & d	No Fee
UTHUKELA	243460	OKHOMBE PRIMARY SCHOOL	P	2	S21	a, b & d	No Fee
PINETOWN	243497	OKHOZINI SENIOR PRIMARY SCHOOL	C	3	S21	a, b & d	No Fee
ZULULAND	243534	OKHUKHO PUBLIC PRIMARY SCHOOL	P	1	S21	a, b, c & d	No Fee
UMLAZI	243571	OKUMHLOPHE SECONDARY SCHOOL	S	3	S21	a, b & d	No Fee
KING CETSHWAYO	243608	OLD MILL SCHOOL	S	4	S21	a, b, c & d	Fee Paying
PINETOWN	243645	OLWAMBENI PRIMARY SCHOOL	P	3	S21	a, b & d	No Fee
UGU	243682	OLWANDLE HIGH SCHOOL	S	3	S21	a, b & d	No Fee
PINETOWN	243756	OLYMPIA PRIMARY SCHOOL	P	5	S21	a, b, c & d	Fee Paying
ZULULAND	243793	OMBIMBINI COMBINED PRIMARY SCHOOL	P	1	S21	a, b & d	No Fee
UMGUNGUNDOLOVU	243830	ONDINI PRIMARY SCHOOL	P	1	S21	a, b & d	No Fee
KING CETSHWAYO	243867	ONGOYE PRIMARY SCHOOL	P	3	S21	a, b, c & d	No Fee
KING CETSHWAYO	243904	ONGOYE SECONDARY SCHOOL	S	3	S21	a, b, c & d	No Fee
ZULULAND	243941	ONINGENI PRIMARY SCHOOL	P	1	S21	a, b & d	No Fee
KING CETSHWAYO	243978	ONTINGWENI PRIMARY SCHOOL	P	2	S21	a, b, c & d	No Fee
UMGUNGUNDOLOVU	244015	SENZOKUHLA (ONVERWAG) COMBINED SCHOOL	C	2	S21	a, b & d	No Fee
UMZINYATHI	244052	OPHATHE PRIMARY SCHOOL	P	2	S21	a, b & d	No Fee
UMKHANYAKUDE	244163	OPHANSI PRIMARY SCHOOL	P	1	S21	a, b, c & d	No Fee
UMLAZI	244200	OPHAPHENI PRIMARY SCHOOL	P	3	S21	a, b & d	No Fee
UMZINYATHI	244237	OPHOFINI SECONDARY SCHOOL	S	1	S21	a & d	No Fee
UMKHANYAKUDE	244274	OPHONDWENI PRIMARY SCHOOL	P	1	S21	a, b, c & d	No Fee
ZULULAND	244311	OPHONGOLO HIGH SCHOOL	S	3	S21	a, b, c & d	No Fee
ZULULAND	244348	OPHUZANE PRIMARY SCHOOL	P	2	S21	a, b, c & d	No Fee
UTHUKELA	244385	OPPERMANSKRAAL PRIMARY SCHOOL	P	1	S21	a & d	No Fee
UMGUNGUNDOLOVU	244422	OQAQENI PRIMARY SCHOOL	P	1	S21	a, b & d	No Fee
UMKHANYAKUDE	244459	OQONDWENI PRIMARY SCHOOL	P	1	S21	a, b, c & d	No Fee
UTHUKELA	244496	OQUNGWENI PRIMARY SCHOOL	P	1	S21	a, b & d	No Fee
UMGUNGUNDOLOVU	244570	ORIENT HEIGHTS PRIMARY SCHOOL	P	5	S21	a, b, c & d	Fee Paying
UMLAZI	244607	ORIENT HILL PRIMARY SCHOOL	P	5	S21	a, b, c & d	Fee Paying
UMLAZI	244681	ORISSA PRIMARY SCHOOL	P	5	Non-S21		Fee Paying
UMZINYATHI	244718	OSCARSBURG PRIMARY SCHOOL	P	2	S21	a, b & d	No Fee
UMKHANYAKUDE	244755	OSHABENI PRIMARY SCHOOL	P	2	S21	a, b & d	No Fee
ZULULAND	244829	OSINGISINGINI PRIMARY SCHOOL	P	2	S21	a, b & d	No Fee
ILEMBE	244866	OSIZWENI PRIMARY SCHOOL	P	2	S21	a, b & d	No Fee
AMAJUBA	244903	OSIZWENI HIGH SCHOOL	S	3	S21	a, b & d	No Fee
UGU	244940	OTHANDWENI JUNIOR PRIMARY SCHOOL	P	1	S21	a, b & d	No Fee
UMGUNGUNDOLOVU	244977	OTHIYENI PRIMARY SCHOOL	P	1	S21	a, b, c & d	No Fee
UMKHANYAKUDE	245014	OTHOBOTHINI PRIMARY SCHOOL	P	2	S21	a & d	No Fee
UMKHANYAKUDE	245051	OTHUNGWINI PRIMARY SCHOOL	P	2	S21	a, b, c & d	No Fee
PINETOWN	245088	OTHWEBA PRIMARY SCHOOL	P	3	S21	a, b & d	No Fee
ILEMBE	245125	OTIMATI PRIMARY SCHOOL	P	1	S21	a, b, c & d	No Fee
PINETOWN	245162	OTTAWA PRIMARY SCHOOL	P	4	S21	a, b, c & d	Fee Paying
UMKHANYAKUDE	245236	OURLADY PRIMARY SCHOOL	P	2	S21	a, b, c & d	No Fee
ILEMBE	245347	OUR LADY OF THE ROSARY SECONDARY SCHOOL	S	2	S21	a, b, c & d	No Fee
UMZINYATHI	245384	OUTFALL PRIMARY SCHOOL	P	2	S21	a, b & d	No Fee
UMLAZI	245421	OVERPORT S.R.S. PRIMARY SCHOOL	P	5	S21	a, b, c & d	Fee Paying
UMLAZI	245458	OVERPORT SECONDARY SCHOOL	S	5	S21	a, b, c & d	Fee Paying
UMZINYATHI	245495	OVERTOUN PRIMARY SCHOOL	P	1	S21	a, b & d	No Fee
KING CETSHWAYO	245532	OVICENI PRIMARY SCHOOL	P	2	S21	a, b, c & d	No Fee
ZULULAND	245569	OVUKUKANENI PRIMARY SCHOOL	P	1	S21	a, b, c & d	No Fee
UGU	245606	OXOLWENI PRIMARY SCHOOL	P	2	S21	a, b, c & d	No Fee
KING CETSHWAYO	245643	OYEMENI PRIMARY SCHOOL	P	1	S21	a, b, c & d	No Fee
UMKHANYAKUDE	245680	OZABENI PRIMARY SCHOOL	P	1	S21	a, b, c & d	No Fee
ILEMBE	245717	OZWATHINI PRIMARY SCHOOL	P	2	S21	a, b & d	No Fee
ZULULAND	245754	OZWENI PRIMARY SCHOOL	P	2	S21	a, b, c & d	No Fee
UMLAZI	245791	P R PATHER SECONDARY SCHOOL	S	5	S21	a, b, c & d	Fee Paying
ZULULAND	245828	PADDAFONTEIN COMBINED SCHOOL	C	1	S21	a, b, c & d	No Fee

KWAZULU NATAL INDICATIVE RESOURCE TARGET LIST 2021-22

DISTRICT	EMIS	SCHOOL	LEVEL	SNQ	SECTION 21 STATUS	FUNCTIONS ALLOCATED	FEE STATUS
UGU	245865	PADDOCK PRIMARY SCHOOL	P	3	S21	a, b & d	No Fee
PINETOWN	245902	PALMCROFT PRIMARY SCHOOL	P	5	S21	a, b, c & d	Fee Paying
PINETOWN	245976	PALMIET PRIMARY SCHOOL	P	4	S21	a, b & d	Fee Paying
PINETOWN	246013	PALMVIEW SECONDARY SCHOOL	S	5	S21	a, b, c & d	Fee Paying
AMAJUBA	246124	PANORAMA COMBINED SCHOOL	C	5	S21	a, b & d	Fee Paying
UMLAZI	246198	GLENWOOD PREPARATORY SCHOOL	P	5	S21	a, b, c & d	Fee Paying
PINETOWN	246235	PARKGATE PRIMARY SCHOOL	P	2	S21	a, b, c & d	No Fee
UMLAZI	246272	PARKHILL SECONDARY SCHOOL	S	5	S21	a, b, c & d	Fee Paying
UMLAZI	246309	PARKLANDS PRIMARY SCHOOL	P	4	Non-S21		Fee Paying
UMLAZI	246346	Parkside Primary School Natal	P	5	S21	a, b, c & d	Fee Paying
PINETOWN	246383	PARKVALE PRIMARY SCHOOL	P	5	S21	a, b, c & d	Fee Paying
UMLAZI	246420	PARKVIEW PRIMARY SCHOOL	P	4	S21	a, b & d	Fee Paying
UMLAZI	246457	PARLOCK PRIMARY SCHOOL	P	5	Non-S21		Fee Paying
UMLAZI	246494	PARSEE RUSTOMJEE PRIMARY SCHOOL	P	5	S21	a, b, c & d	Fee Paying
ILEMBE	246531	PARUKABAD PRIMARY SCHOOL	P	2	S21	a & d	No Fee
UMZINYATHI	246568	PATSOANA PRIMARY SCHOOL	P	1	S21	a, b, c & d	No Fee
UMLAZI	246605	PAUL SYKES PRIMARY SCHOOL	P	4	S21	a, b, c & d	Fee Paying
ZULULAND	246642	PAULPIETERSBURG PRIMERE SCHOOL	P	4	S21	a, b, c & d	Fee Paying
ZULULAND	246679	PAULPIETERSBURG PUBLIC PRIMARY SCHOOL	P	3	S21	a, b, c & d	No Fee
UTHUKELA	246753	PEACETOWN PRIMARY SCHOOL	P	3	S21	a, b, c & d	No Fee
PINETOWN	246790	PEACEVILLE PRIMARY SCHOOL	P	3	S21	a, b & d	No Fee
UMGUNGUNDLOVU	246827	Pelham Senior Primary School	P	5	S21	a, b, c & d	Fee Paying
UMGUNGUNDLOVU	246864	PELLA PRIMARY SCHOOL	P	2	Non-S21		No Fee
PINETOWN	246901	PEMARRY RIDGE PRIMARY SCHOOL	P	5	S21	a, b & d	Fee Paying
ZULULAND	246975	PHENYANE PRIMARY SCHOOL	P	2	S21	a, b, c & d	No Fee
UMLAZI	247012	PENZANCE PRIMARY SCHOOL	P	5	S21	a, b, c & d	Fee Paying
ZULULAND	247160	PETERGATE PRIMARY SCHOOL	P	2	S21	a, b, c & d	No Fee
ILEMBE	247197	PETEZI PRIMARY SCHOOL	P	1	S21	a, b, c & d	No Fee
ILEMBE	247234	PHAKADE PRIMARY SCHOOL	C	1	S21	a, b, c & d	No Fee
PINETOWN	247271	PHAKAMA PRIMARY SCHOOL	P	4	S21	a, b, c & d	Fee Paying
UMLAZI	247308	PHAKATHI SECONDARY SCHOOL	S	3	S21	a, b & d	No Fee
UMZINYATHI	247345	PHAKATHWAYO SECONDARY SCHOOL	S	1	S21	a, b & d	No Fee
UMZINYATHI	247382	PHAKWE PRIMARY SCHOOL	C	1	S21	a, b & d	No Fee
KING CETSHWAYO	247419	PHALANE PRIMARY SCHOOL	P	2	S21	a, b & d	No Fee
KING CETSHWAYO	247456	PHALANE PRIMARY SCHOOL	P	3	S21	a, b, c & d	No Fee
ILEMBE	247493	PHAMBELA PRIMARY SCHOOL	P	1	S21	a & d	No Fee
AMAJUBA	247530	PHAMBILI J.P SCHOOL	P	3	S21	a, b, c & d	No Fee
UMLAZI	247567	PHAMBILI HIGH SCHOOL	S	5	Non-S21		Fee Paying
KING CETSHWAYO	247604	PHANGANDAWO PRIMARY SCHOOL	P	1	S21	a, b & d	No Fee
UMGUNGUNDLOVU	247641	PHANGINDAWO PRIMARY SCHOOL	P	3	S21	a, b, c & d	No Fee
UMLAZI	247678	PHANGISA PRIMARY SCHOOL	P	2	S21	a, b & d	No Fee
UTHUKELA	247826	PHASIWE PRIMARY SCHOOL	P	3	S21	a, b, c & d	No Fee
UMKHANYAKUDE	247863	PHASULA PRIMARY SCHOOL	P	1	S21	a, b, c & d	No Fee
AMAJUBA	247900	PHATHAKAHLE HIGH SCHOOL	S	2	S21	a, b, c & d	No Fee
UMGUNGUNDLOVU	247937	PHATHENI PRIMARY SCHOOL	P	3	S21	a, b, c & d	No Fee
UMZINYATHI	247974	PHATHIZWE HIGH SCHOOL	S	1	S21	a & d	No Fee
UGU	248011	PHATHWA SECONDARY SCHOOL	S	3	S21	a, b, c & d	No Fee
UMGUNGUNDLOVU	248048	PHAYIPHINI HIGH SCHOOL	S	2	S21	a, b, c & d	No Fee
PINETOWN	248085	PHELELANI SENIOR PRIMARY SCHOOL	P	3	S21	a, b & d	No Fee
KING CETSHWAYO	248122	PHEMBELA SECONDARY SCHOOL	S	1	S21	a, b & d	No Fee
PINETOWN	248159	PHEMBISIZWE HIGH SCHOOL	S	3	S21	a, b & d	No Fee
ZULULAND	248196	PHEMBUKUTHULA PRIMARY SCHOOL	P	3	S21	a, b, c & d	No Fee
ZULULAND	248233	PHEMBUMUZI PRIMARY SCHOOL	P	1	S21	a, b & d	No Fee
UMZINYATHI	248270	PHENDUKA PRIMARY SCHOOL	P	1	S21	a, b & d	No Fee
AMAJUBA	248307	PHENDUKANI FULL SERVICE HIGH SCHOOL	S	3	S21	a, b, c & d	No Fee
UMKHANYAKUDE	248344	PHEPHA J.P SCHOOL	P	1	S21	a, b & d	No Fee
PINETOWN	248381	PHEPHILE PRIMARY SCHOOL	P	3	S21	a, b & d	No Fee
HARRY GWALA	248418	PHESHE PRIMARY SCHOOL	P	1	S21	a, b & d	No Fee
KING CETSHWAYO	248455	PHESHEYA PRIMARY SCHOOL	P	4	S21	a, b & d	Fee Paying
ILEMBE	248492	PHEZUKOMKHONO HIGH SCHOOL	S	1	S21	a, b, c & d	No Fee
PINETOWN	248529	PHEZULU HIGH SCHOOL	S	3	S21	a, b & d	No Fee
AMAJUBA	248566	PHIKELELA SENIOR PRIMARY SCHOOL	P	3	S21	a, b, c & d	No Fee
PINETOWN	248603	PHIKISWAYO PRIMARY SCHOOL	P	2	S21	a, b, c & d	No Fee
ZULULAND	248640	PHIKWASE HIGH SCHOOL	S	1	S21	a, b, c & d	No Fee
UMLAZI	248677	PHILA COMBINED PRIMARY SCHOOL	P	3	S21	a & d	No Fee
UMZINYATHI	248714	PHILANI PRIMARY SCHOOL	P	3	S21	a, b, c & d	No Fee
UMGUNGUNDLOVU	248751	PHILANI PRIMARY SCHOOL	P	3	S21	a, b, c & d	No Fee
UGU	248788	PHINDAVELE HIGH SCHOOL	S	2	S21	a & d	No Fee
UMLAZI	248825	PHINDELA SP SCHOOL	P	3	S21	a, b & d	No Fee
KING CETSHWAYO	248862	PHINDIZWE HIGH SCHOOL	S	1	Non-S21		No Fee
UTHUKELA	248899	PHINDOKUHLE HIGH SCHOOL	S	3	S21	a, b & d	No Fee
KING CETSHWAYO	248936	PHINDULIMI HIGH SCHOOL	S	2	S21	a, b, c & d	No Fee
UMKHANYAKUDE	248973	PHIWAMANDLA SECONDARY SCHOOL	S	1	S21	a, b, c & d	No Fee
PINETOWN	249010	PHOENIX HEIGHTS PRIMARY SCHOOL	P	4	S21	a, b & d	Fee Paying
PINETOWN	249047	BROOKDALE SECONDARY SCHOOL	S	5	S21	a, b, c & d	Fee Paying
PINETOWN	249084	TRENANCE MANOR SECONDARY SCHOOL	S	5	S21	a, b, c & d	Fee Paying
PINETOWN	249121	PHOENIX PIONEER PRIMARY SCHOOL	P	5	S21	a, b, c & d	Fee Paying
PINETOWN	249195	PHOENIX SECONDARY SCHOOL	S	4	S21	a, b, c & d	Fee Paying
PINETOWN	249232	PHOENIX TECHNICAL SCHOOL	C	4	S21	a, b, c & d	Fee Paying

KWAZULU NATAL INDICATIVE RESOURCE TARGET LIST 2021-22

DISTRICT	EMIS	SCHOOL	LEVEL	SNQ	SECTION 21 STATUS	FUNCTIONS ALLOCATED	FEE STATUS
UMKHANYAKUDE	249269	PHOHOLO PRIMARY SCHOOL	P	1	S21	a, b, c & d	No Fee
UMKHANYAKUDE	249343	PHOLA PRIMARY SCHOOL	P	1	S21	a, b & d	No Fee
HARRY GWALA	249380	PHOLELA PUBLIC SCHOOL	S	3	S21	a & d	No Fee
ZULULAND	249417	PHONDWANE PRIMARY SCHOOL	P	2	S21	a, b, c & d	No Fee
HARRY GWALA	249454	PHONSIMPI PRIMARY SCHOOL	P	2	S21	a, b & d	No Fee
ZULULAND	249491	PHOPHOMENI C.P SCHOOL	P	1	S21	a, b, c & d	No Fee
PINETOWN	249528	PHOSHANE PRIMARY SCHOOL	P	3	S21	a, b & d	No Fee
UTHUKELA	249565	PHOWENI HIGH SCHOOL	S	3	S21	a, b & d	No Fee
KING CETSHWAYO	249602	PHOZIPHOZI PRIMARY SCHOOL	P	3	S21	a & d	No Fee
ZULULAND	249639	PHUCUKA PRIMARY SCHOOL	P	2	S21	a, b, c & d	No Fee
UTHUKELA	249676	PHUMALANGA PRIMARY SCHOOL	P	3	S21	a, b & d	No Fee
UMKHANYAKUDE	249713	PHUMANI PRIMARY SCHOOL	P	2	S21	a, b, c & d	No Fee
ZULULAND	249750	PHUMANYOVA H	S	2	S21	a, b, c & d	No Fee
PINETOWN	249787	PHUMELELA SENIOR PRIMARY SCHOOL	P	3	S21	a, b, c & d	No Fee
UTHUKELA	249824	PHUMELELANI PRIMARY SCHOOL	P	2	S21	a, b, c & d	No Fee
KING CETSHWAYO	249861	PHUMOSIZINI HIGH SCHOOL	S	2	S21	a, b & d	No Fee
UMKHANYAKUDE	249898	PHUMOWAKHE PRIMARY SCHOOL	P	1	S21	a, b, c & d	No Fee
UMZINYATHI	249935	PHUMULANI SECONDARY SCHOOL	S	3	S21	a, b, c & d	No Fee
PINETOWN	249972	PHUMUZUZULU PUBLIC PRIMARY SCHOOL	P	3	S21	a, b, c & d	No Fee
ZULULAND	250009	KING PHUMUZULU HIGH SCHOOL	S	2	S21	a, b, c & d	No Fee
UGU	250046	PHUMZA PRIMARY SCHOOL	P	2	S21	a, b, c & d	No Fee
UMKHANYAKUDE	250083	PHUNGAZA HIGH SCHOOL	S	1	S21	a, b & d	No Fee
UGU	250120	PHUNGULA PRIMARY SCHOOL	P	2	S21	a, b & d	No Fee
UMKHANYAKUDE	250157	PHUNYANE PRIMARY SCHOOL	P	2	S21	a, b, c & d	No Fee
UMLAZI	250194	PHUPHUMA PRIMARY SCHOOL	P	3	S21	a, b & d	No Fee
UMKHANYAKUDE	250231	PHUZEMTHONJENI PRIMARY SCHOOL	P	1	S21	a, b, c & d	No Fee
UMGUNGUNDLOVU	250305	PIET RETIEF PRIMARY SCHOOL	P	5	S21	a, b, c & d	Fee Paying
UMGUNGUNDLOVU	250342	PIETERMARITZBURG GIRLS' HIGH SCHOOL	S	5	S21	a, b, c & d	Fee Paying
PINETOWN	250416	PINETOWN BOYS' HIGH SCHOOL 2017	S	5	S21	a, b, c & d	Fee Paying
PINETOWN	250490	PINETOWN GIRLS' HIGH SCHOOL	S	5	S21	a, b, c & d	Fee Paying
PINETOWN	250527	Pinetown Junior Primary School	P	5	S21	a, b, c & d	Fee Paying
ZULULAND	250638	HOËRSKOOL PIONIER	S	4	S21	a, b, c & d	Fee Paying
UTHUKELA	250675	PISGAH PRIMARY SCHOOL	P	2	S21	a, b & d	No Fee
PINETOWN	250712	Pitlochry Senior Primary School	P	5	S21	a, b, c & d	Fee Paying
ZULULAND	250749	PIVAAN COMBINED SCHOOL	C	2	S21	a, b, c & d	No Fee
KING CETSHWAYO	250786	PLANT MEMORIAL PRIMARY SCHOOL	P	1	S21	a, b & d	No Fee
PINETOWN	250806	NILGIRI SECONDARY SCHOOL	S	3	S21	a & d	No Fee
UMZINYATHI	250823	POMEROY PRIMARY SCHOOL	C	1	S21	a, b, c & d	No Fee
UMZINYATHI	250860	POMEROY STATE-AIDED PRIMARY SCHOOL	P	1	S21	a, b & d	No Fee
ZULULAND	250897	PONGOLA INTERMEDIATE SCHOOL	C	2	S21	a, b, c & d	No Fee
ZULULAND	250934	PONGOLA AKADEMIE GEKOMBINEERD	C	4	S21	a, b, c & d	Fee Paying
UMLAZI	251008	PORT NATAL SKOOL	C	5	S21	a, b, c & d	Fee Paying
UGU	251119	PORT SHEPSTONE HIGH SCHOOL	S	5	S21	a, b, c & d	Fee Paying
UGU	251193	PORT SHEPSTONE JUNIOR PRIMARY SCHOOL	P	5	S21	a, b, c & d	Fee Paying
UGU	251230	PORT SHEPSTONE PRIMARY SCHOOL	P	4	S21	a, b, c & d	Fee Paying
UGU	251267	PORT SHEPSTONE SECONDARY SCHOOL	S	4	S21	a, b, c & d	Fee Paying
UGU	251304	PORT SHEPSTONE SENIOR PRIMARY SCHOOL	P	5	S21	a, b, c & d	Fee Paying
UMZINYATHI	251341	POTSPRUIT PRIMARY SCHOOL	P	1	S21	a, b & d	No Fee
UMGUNGUNDLOVU	251378	POWERSCOURT PRIMARY SCHOOL	P	1	S21	a, b, c & d	No Fee
UMGUNGUNDLOVU	251452	PRESTBURY PRIMARY SCHOOL	P	5	S21	a, b, c & d	Fee Paying
KING CETSHWAYO	251489	HEUWELLAND PRIMERE SKOOL	P	5	S21	a, b & d	Fee Paying
UMLAZI	251526	PRIMROSE PRIMARY SCHOOL	P	4	S21	a, b & d	Fee Paying
ZULULAND	251600	PRINCE DABULAMANZI PRIMARY SCHOOL	P	4	S21	a, b, c & d	Fee Paying
ZULULAND	251637	PRINCE MNYAYIZA HIGH SCHOOL	S	3	S21	a, b & d	No Fee
ZULULAND	251674	PRINCE SILWANE HIGH SCHOOL	S	2	S21	a, b & d	No Fee
ZULULAND	251711	PRINCE THEMBITSHE PRIMARY SCHOOL	P	1	S21	a, b, c & d	No Fee
ILEMBE	251859	PROSPECT FARM PRIMARY SCHOOL	P	3	S21	a, b & d	No Fee
UMLAZI	251896	PROTEA SECONDARY SCHOOL	S	5	Non-S21		Fee Paying
ZULULAND	251933	PROTES PRIMARY SCHOOL	P	1	S21	a, b & d	No Fee
ZULULAND	251970	PUMULA PRIMARY SCHOOL	P	3	S21	a, b, c & d	No Fee
UMLAZI	252007	PUTELLOS PRIMARY SCHOOL	P	3	S21	a, b & d	No Fee
ILEMBE	252081	QALAKAHLE SECONDARY SCHOOL	S	2	S21	a, b, c & d	No Fee
UMKHANYAKUDE	252118	QALAKANCANE PRIMARY SCHOOL	P	2	S21	a, b, c & d	No Fee
UMKHANYAKUDE	252155	QALANGOKUHLE PRIMARY SCHOOL	P	2	S21	a, b, c & d	No Fee
ILEMBE	252192	QALIMFUNDO PRIMARY SCHOOL	P	1	S21	a, b, c & d	No Fee
KING CETSHWAYO	252229	QALUKUVUKA PRIMARY SCHOOL	P	1	S21	a, b & d	No Fee
KING CETSHWAYO	252266	QAMBOKWETHU PRIMARY SCHOOL	P	3	S21	a, b, c & d	No Fee
ZULULAND	252303	QAMBUSHILO PRIMARY SCHOOL	P	2	S21	a, b, c & d	No Fee
UMGUNGUNDLOVU	252340	QANDA PRIMARY SCHOOL	P	3	S21	a, b, c & d	No Fee
KING CETSHWAYO	252377	QANTAYI SECONDARY SCHOOL	S	3	S21	a, b, c & d	No Fee
AMAJUBA	252414	QAPHELANI PRIMARY SCHOOL	P	3	S21	a, b, c & d	No Fee
UMZINYATHI	252451	QEDIPHIKA PRIMARY SCHOOL	P	2	S21	a, b, c & d	No Fee
AMAJUBA	252488	QEDIZABA PRIMARY SCHOOL	P	3	S21	a, b, c & d	No Fee
UMZINYATHI	252525	QEDUKOMA PRIMARY SCHOOL	P	2	S21	a, b, c & d	No Fee
KING CETSHWAYO	252562	QEDUMONA PRIMARY SCHOOL	P	3	S21	a, b & d	No Fee
UMZINYATHI	252599	QEDUSIZI PRIMARY SCHOOL	P	2	S21	a, b, c & d	No Fee
KING CETSHWAYO	252636	QHAKAZA HIGH SCHOOL	S	3	S21	a, b & d	No Fee
KING CETSHWAYO	252673	QHAMUKA HIGH SCHOOL	S	3	S21	a, b, c & d	No Fee
UMGUNGUNDLOVU	252710	QHAMUKILE PRIMARY SCHOOL	P	3	S21	a, b & d	No Fee

KWAZULU NATAL INDICATIVE RESOURCE TARGET LIST 2021-22

DISTRICT	EMIS	SCHOOL	LEVEL	SNQ	SECTION 21 STATUS	FUNCTIONS ALLOCATED	FEE STATUS
UMLAZI	252747	QHILIKA HIGH SCHOOL	S	3	S21	a, b & d	No Fee
UGU	252784	QHINQA HIGH SCHOOL	S	2	S21	a, b, c & d	No Fee
ZULULAND	252821	QHOQHOZA PRIMARY SCHOOL	P	1	S21	a, b, c & d	No Fee
KING CETSHWAYO	252858	QHOSHANGANI PRIMARY SCHOOL	P	1	S21	a, b & d	No Fee
UMLAZI	252895	QHOSHEYIPHETHE COMBINED SCHOOL	P	2	S21	a, b & d	No Fee
UTHUKELA	252932	QHOZO HIGH SCHOOL	S	1	S21	a, b & d	No Fee
ILEMBE	252969	QHUBAKAHLE PRIMARY SCHOOL	P	2	S21	a, b, c & d	No Fee
KING CETSHWAYO	253006	QHUBANDABA PRIMARY SCHOOL	P	3	S21	a, b, c & d	No Fee
UMKHANYAKUDE	253080	QHUBEKANI PRIMARY SCHOOL	P	3	S21	a, b, c & d	No Fee
AMAJUBA	253117	SINQOBILE COMBINED SCHOOL	S	1	S21	a, b, c & d	No Fee
AMAJUBA	253154	QHUBIMFUNDO PRIMARY SCHOOL	P	3	S21	a, b, c & d	No Fee
UMZINYATHI	253191	QHUBINYATHI SECONDARY SCHOOL	S	2	S21	a, b & d	No Fee
KING CETSHWAYO	253228	QHUDENI PRIMARY SCHOOL	P	1	S21	a, b & d	No Fee
UGU	253302	QIKO HIGH SCHOOL	S	1	S21	a, b, c & d	No Fee
ILEMBE	253339	QILI PRIMARY SCHOOL	P	1	S21	a, b & d	No Fee
UMZINYATHI	253376	QINELANI PRIMARY SCHOOL	P	1	S21	a, b & d	No Fee
UTHUKELA	253413	QINISA PRIMARY SCHOOL	P	3	S21	a, b & d	No Fee
ILEMBE	253450	QINISANI SECONDARY SCHOOL	S	2	S21	a, b, c & d	No Fee
UGU	253487	QINISELANI PRIMARY SCHOOL	P	2	S21	a, b & d	No Fee
UMZINYATHI	253524	QINISO PRIMARY SCHOOL	P	1	S21	a, b & d	No Fee
UMKHANYAKUDE	253561	QOMUKUPHILA PRIMARY SCHOOL	P	1	S21	a, b, c & d	No Fee
KING CETSHWAYO	253598	QONDINDLELA HIGH SCHOOL	S	2	S21	a, b & d	No Fee
ZULULAND	253635	QONDISANI PIMARY SCHOOL	P	2	S21	a, b, c & d	No Fee
UMLAZI	253672	QONDOKUHE JUNIOR PRIMARY SCHOOL	P	3	S21	a, b & d	No Fee
ILEMBE	253709	QONDUKWAZI PRIMARY SCHOOL	P	1	S21	a, b, c & d	No Fee
UMKHANYAKUDE	253746	QONGWANA PRIMARY SCHOOL	P	2	S21	a, b & d	No Fee
ZULULAND	253783	QONQO PRIMARY SCHOOL	P	1	S21	a, b, c & d	No Fee
UTHUKELA	253820	QOPHINDLELA SECONDARY SCHOOL	S	3	S21	a, b & d	No Fee
AMAJUBA	253857	QOPHUMLANDO PRIMARY SCHOOL	P	3	S21	a, b & d	No Fee
UMGUNGUNDOLOVU	253894	QOQISIZWE HIGH SCHOOL	S	3	S21	a, b & d	No Fee
ILEMBE	253931	QOQULWAZI SECONDARY SCHOOL	S	2	S21	a, b & d	No Fee
HARRY GWALA	253968	QOYINTABA PRIMARY SCHOOL	P	1	S21	a, b & d	No Fee
UMZINYATHI	254005	QUARME PRIMARY SCHOOL	P	1	S21	a, b, c & d	No Fee
UMKHANYAKUDE	254042	QUBUKA PRIMARY SCHOOL	P	2	S21	a & d	No Fee
KING CETSHWAYO	254079	QUDENI PUBLIC SCHOOL	P	2	S21	a, b, c & d	No Fee
UMLAZI	254116	QUEENSBURGH HIGH SCHOOL	S	5	S21	a, b, c & d	Fee Paying
UMLAZI	254190	Queensburgh Girls' High School	S	5	S21	a, b, c & d	Fee Paying
HARRY GWALA	254301	QULASHE COMBINED SCHOOL	C	1	S21	a & d	No Fee
UMKHANYAKUDE	254338	QUNWANE PRIMARY SCHOOL	P	2	S21	a, b & d	No Fee
ILEMBE	254375	QWABE SECONDARY SCHOOL	S	1	S21	a, b, c & d	No Fee
ZULULAND	254412	QWASHA PRIMARY SCHOOL	P	1	S21	a, b, c & d	No Fee
UMZINYATHI	254449	QWEZI PRIMARY SCHOOL	P	2	S21	a, b & d	No Fee
UGU	254486	R A ENGAR PRIMARY SCHOOL	P	5	S21	a, b, c & d	Fee Paying
ILEMBE	254523	R.A. PADAYACHEE PRIMARY SCHOOL	P	2	S21	a, b & d	No Fee
ILEMBE	254597	RADHA ROOPSINGH PRIMARY SCHOOL	P	3	S21	a, b, c & d	No Fee
UMGUNGUNDOLOVU	254634	FOREST HILL PRIMARY SCHOOL	P	5	S21	a, b, c & d	Fee Paying
UMGUNGUNDOLOVU	254671	RAISETHORPE SECONDARY SCHOOL	S	5	S21	a, b, c & d	Fee Paying
UMGUNGUNDOLOVU	254708	RAMATHA ROAD PRIMARY SCHOOL	P	4	S21	a, b, c & d	Fee Paying
ILEMBE	254745	RAMLAKAN PRIMARY SCHOOL	P	1	S21	a, b & d	No Fee
UTHUKELA	254819	RANTJIESVLAKTE PRIMARY SCHOOL	P	2	S21	a, b, c & d	No Fee
UMZINYATHI	254856	RATANG PRIMARY SCHOOL	P	3	S21	a & d	No Fee
PINETOWN	254893	REDCLIFFE PRIMARY SCHOOL	P	4	S21	a, b, c & d	Fee Paying
PINETOWN	254930	REDFERN PRIMARY SCHOOL	P	4	S21	a, b, c & d	Fee Paying
UMGUNGUNDOLOVU	254967	REGINA PRIMARY SCHOOL	P	4	S21	a, b, c & d	Fee Paying
HARRY GWALA	255041	REICHENAU PRIMARY SCHOOL	P	3	S21	a, b & d	No Fee
UTHUKELA	255078	REMINGTON PRIMARY SCHOOL	P	2	S21	a, b & d	No Fee
PINETOWN	255115	RESERVOIR HILLS SECONDARY SCHOOL	S	5	S21	a, b & d	Fee Paying
PINETOWN	255152	RESMOUNT PRIMARY SCHOOLS	P	5	S21	a, b & d	Fee Paying
UMLAZI	255189	REUNION SECONDARY SCHOOL	S	4	S21	a, b & d	Fee Paying
UTHUKELA	255226	RHEIBOKSPRUIT PRIMARY SCHOOL	P	2	S21	a, b & d	No Fee
KING CETSHWAYO	255263	RICHARDIA PRIMARY SCHOOL	P	5	S21	a, b, c & d	Fee Paying
KING CETSHWAYO	255337	BAY PRIMARY SCHOOL	P	5	Non-S21		Fee Paying
KING CETSHWAYO	255411	RICHARDS BAY SECONDARY SCHOOL	S	5	Non-S21		Fee Paying
KING CETSHWAYO	255448	HOERSKOOL RICHARDSBAAI	S	5	S21	a, b, c & d	Fee Paying
KING CETSHWAYO	255485	Richards Bay Primary SCHOOL	P	5	S21	a, b, c & d	Fee Paying
UMGUNGUNDOLOVU	255559	RICHLEA PRIMARY SCHOOL	P	4	S21	a, b, c & d	Fee Paying
UMGUNGUNDOLOVU	255596	RICHMOND PRIMARY SCHOOL	P	5	S21	a, b, c & d	Fee Paying
UMGUNGUNDOLOVU	255633	RICHMOND COMBINED SCHOOL	C	4	S21	a, b, c & d	Fee Paying
HARRY GWALA	255670	RIDGE PRIMARY SCHOOL	P	3	S21	a, b & d	No Fee
UMGUNGUNDOLOVU	255707	RIDGE JUNIOR PRIMARY SCHOOL	P	5	S21	a, b, c & d	Fee Paying
UMLAZI	255744	RIDGE PARK COLLEGE	S	5	S21	a, b, c & d	Fee Paying
UMGUNGUNDOLOVU	255781	RIDGE VIEW PRIMARY SCHOOL	P	4	S21	a, b, c & d	Fee Paying
PINETOWN	255818	RIETVALLEI COMBINED SCHOOL	C	3	S21	a, b & d	No Fee
UMLAZI	255855	Rippon Primary School	P	4	S21	a, b, c & d	Fee Paying
UMLAZI	255892	RISECLIFF SECONDARY SCHOOL	S	4	Non-S21		Fee Paying
UTHUKELA	255929	RIVERDALE PRIMARY SCHOOL	C	1	S21	a, b & d	No Fee
UMLAZI	255966	RIVERDENE SECONDARY SCHOOL	S	4	S21	a, b, c & d	Fee Paying
UTHUKELA	256003	RIVERSBEND PRIMARY SCHOOL	P	2	S21	a, b & d	No Fee
PINETOWN	256040	RIVERVIEW PRIMARY SCHOOL	P	5	S21	a, b, c & d	Fee Paying

KWAZULU NATAL INDICATIVE RESOURCE TARGET LIST 2021-22

DISTRICT	EMIS	SCHOOL	LEVEL	SNQ	SECTION 21 STATUS	FUNCTIONS ALLOCATED	FEE STATUS
UMGUNGUNDLOVU	256077	ROBIN PRIMARY SCHOOL	P	1	S21	a, b & d	No Fee
PINETOWN	256114	ROCKFORD PRIMARY SCHOOL	P	5	S21	a, b, c & d	Fee Paying
UTHUKELA	256151	ROOIHOEK PRIMARY SCHOOL	P	1	S21	a & d	No Fee
UTHUKELA	256225	ROOKDALE PRIMARY SCHOOL	P	3	S21	a, b & d	No Fee
UMLAZI	256262	ROSE HEIGHTS PRIMARY SCHOOL	P	5	S21	a, b & d	Fee Paying
UMGUNGUNDLOVU	256299	ROSEFERN PRIMARY SCHOOL	P	4	S21	a, b, c & d	Fee Paying
UMLAZI	256336	ROSEHILL PRIMARY SCHOOL	P	5	S21	a, b, c & d	Fee Paying
PINETOWN	256410	ROSELAND PRIMARY SCHOOL	P	4	S21	a, b, c & d	Fee Paying
UMGUNGUNDLOVU	256447	ROSETTENSTEIN PRIMARY SCHOOL	P	1	S21	a, b, c & d	No Fee
UGU	256484	ROSETTENVILLE PRIMARY SCHOOL	P	1	S21	a, b, c & d	No Fee
UGU	256521	ROSEVILLE SECONDARY SCHOOL	S	4	S21	a, b, c & d	Fee Paying
UMLAZI	256595	ROSSBURGH HIGH SCHOOL	S	5	S21	a, b, c & d	Fee Paying
UMGUNGUNDLOVU	256632	RUSSELL HIGH SCHOOL	S	5	S21	a, b, c & d	Fee Paying
UMGUNGUNDLOVU	256669	RUSSELL JUNIOR PRIMARY SCHOOL	P	3	S21	a, b & d	No Fee
HARRY GWALA	256706	RUSTFONTEIN PRIMARY SCHOOL	P	2	Non-S21		No Fee
PINETOWN	256743	RUSTIC MANOR PRIMARY SCHOOL	P	5	S21	a, b, c & d	Fee Paying
AMAJUBA	256780	RUTLAND COMBINED SCHOOL	C	2	S21	a, b, c & d	No Fee
PINETOWN	256817	RYDAL PARK SECONDARY SCHOOL	S	5	S21	a, b, c & d	Fee Paying
PINETOWN	256854	RYDALVALE PRIMARY SCHOOL	P	4	S21	a, b, c & d	Fee Paying
AMAJUBA	256928	S.E.VAWDA PRIMARY SCHOOL	P	5	S21	a, b, c & d	Fee Paying
KING CETSHWAYO	256965	DR. S. J. BALOYI HIGH SCHOOL	S	2	S21	a, b & d	No Fee
PINETOWN	257002	S. M. JHAVARY PRIMARY SCHOOL	P	5	S21	a, b & d	Fee Paying
AMAJUBA	257076	SABELA SENIOR SECONDARY SCHOOL	S	3	S21	a, b & d	No Fee
KING CETSHWAYO	257113	SABHUZA PRIMARY SCHOOL	P	2	S21	a, b & d	No Fee
KING CETSHWAYO	257150	SABOKWE PRIMARY SCHOOL	P	3	S21	a, b, c & d	No Fee
PINETOWN	257187	SACRED HEART SECONDARY SCHOOL	S	2	S21	a, b, c & d	No Fee
PINETOWN	257224	OAKFORD PRIMARY SCHOOL	P	2	S21	a, b, c & d	No Fee
UMKHANYAKUDE	257261	SAFARI PRIMARY SCHOOL	P	1	S21	a, b, c & d	No Fee
UTHUKELA	257298	SAHLUMBE HIGH SCHOOL	S	1	S21	a, b & d	No Fee
HARRY GWALA	257335	SAILORS GIFT PRIMARY SCHOOL	P	1	S21	a, b & d	No Fee
UGU	257372	SAKHAYEDWA PRIMARY SCHOOL	P	1	S21	a, b & d	No Fee
UTHUKELA	257409	SAKHELWE HIGH SCHOOL	S	3	S21	a, b & d	No Fee
ILEMBE	257446	SAKHESETHU PRIMARY SCHOOL	P	2	S21	a, b & d	No Fee
ZULULAND	257483	SAKHESETHU PUBLIC SCHOOL	P	3	S21	a, b, c & d	No Fee
UTHUKELA	257520	SAKHILE PRIMARY SCHOOL	P	2	S21	a, b, c & d	No Fee
UMZINYATHI	257557	SAKHISENI HIGH SCHOOL	S	1	S21	a, b & d	No Fee
ILEMBE	257594	SAKHISIZWE HIGH SCHOOL	S	1	S21	a, b, c & d	No Fee
ILEMBE	257631	SAKHUMUZI P.	P	1	S21	a, b & d	No Fee
UGU	257668	SALEM PRIMARY SCHOOL	P	2	S21	a, b, c & d	No Fee
KING CETSHWAYO	257705	SALIGNA PRIMARY SCHOOL	P	3	S21	a, b, c & d	No Fee
KING CETSHWAYO	257742	SALPINE PRIMARY SCHOOL	P	3	S21	a, b & d	No Fee
UMKHANYAKUDE	257779	SAMBANE PRIMARY SCHOOL	P	1	S21	a, b, c & d	No Fee
UMZINYATHI	257816	SAMPOFU PRIMARY SCHOOL	C	1	S21	a, b, c & d	No Fee
KING CETSHWAYO	257890	SAMUNGU PRIMARY SCHOOL	P	2	S21	a, b & d	No Fee
UMLAZI	257927	SANDAKAHLE C.P. SCHOOL	P	3	Non-S21		No Fee
HARRY GWALA	257964	SANDANEZWE PRIMARY SCHOOL	P	1	S21	a, b & d	No Fee
UGU	258001	SANDANOLWAZI PRIMARY SCHOOL	P	1	S21	a, b & d	No Fee
PINETOWN	258038	SANDASONKE PRIMARY SCHOOL	P	3	S21	a, b & d	No Fee
PINETOWN	258075	SANDFIELDS PRIMARY SCHOOL	P	4	Non-S21		Fee Paying
UTHUKELA	258149	SANDRIVER VALLEY PRIMARY SCHOOL	P	1	S21	a, b & d	No Fee
ILEMBE	258186	SANELE PRIMARY SCHOOL	P	2	S21	a, b & d	No Fee
UMGUNGUNDLOVU	258223	SANELISIWE PRIMARY SCHOOL	P	3	S21	a, b, c & d	No Fee
KING CETSHWAYO	258260	SANGOYANA PRIMARY SCHOOL	P	2	S21	a & d	No Fee
UGU	258297	SANGQULA PRIMARY SCHOOL	P	1	S21	a, b & d	No Fee
UMZINYATHI	258334	SANGWENI PRIMARY SCHOOL	P	2	S21	a, b & d	No Fee
UMKHANYAKUDE	258371	SONKABI SENIOR PRIMARY SCHOOL	P	2	S21	a, b, c & d	No Fee
PINETOWN	258408	SANKONTSHE PRIMARY SCHOOL	P	3	S21	a, b & d	No Fee
UMGUNGUNDLOVU	258445	SANSIKANE PRIMARY SCHOOL	P	3	S21	a, b & d	No Fee
UMGUNGUNDLOVU	258519	SANZWILI PRIMARY SCHOOL	P	3	S21	a, b & d	No Fee
UMGUNGUNDLOVU	258556	SAPEKOE PRIMARY SCHOOL	C	1	S21	a, b, c & d	No Fee
UMLAZI	258593	SAPHINDA C.P. SCHOOL	P	3	S21	a, b & d	No Fee
UMLAZI	258630	SAPHUMELELA FULL SERVICE SCHOOL	P	3	S21	a, b & d	No Fee
UGU	258667	SAPHUMULA SENIOR SECONDARY SCHOOL	S	1	S21	a, b & d	No Fee
PINETOWN	258704	SARASVATI PRIMARY SCHOOL	P	1	S21	a, b, c & d	No Fee
UMZINYATHI	258741	HOËRSKOOL SAREL CILLIERS HIGH SCHOOL	S	4	S21	a, b, c & d	Fee Paying
PINETOWN	258778	Sarnia Primary School	P	5	S21	a, b & d	Fee Paying
KING CETSHWAYO	258815	SARON PRIMARY SCHOOL	P	3	S21	a, b, c & d	No Fee
UMLAZI	258889	SASTRI COLLEGE	S	5	S21	a, b, c & d	Fee Paying
PINETOWN	258926	SASTRI PARK SECONDARY SCHOOL	S	4	S21	a, b, c & d	Fee Paying
HARRY GWALA	259000	SAVELA JUNIOR PRIMARY SCHOOL	P	1	S21	a, b & d	No Fee
KING CETSHWAYO	259037	SAVUYE PRIMARY SCHOOL	P	1	S21	a, b, c & d	No Fee
UMLAZI	259074	SAWELA PRIMARY SCHOOL	P	3	S21	a, b & d	No Fee
ZULULAND	259111	SAWOTI PRIMARY SCHOOL	P	1	S21	a, b & d	No Fee
UMLAZI	259148	SAWPITS PRIMARY SCHOOL	P	3	S21	a, b & d	No Fee
KING CETSHWAYO	259185	SIBEKEZELE SECONDARY SCHOOL	S	2	S21	a, b & d	No Fee
UGU	259259	SIBONGUJEKE SENIOR SECONDARY SCHOOL	S	1	S21	a, b, c & d	No Fee
UTHUKELA	259370	SCHITSDRIFT PRIMARY SCHOOL	C	2	S21	a, b & d	No Fee
ZULULAND	259481	SCHURWEBERG PRIMARY SCHOOL	P	2	S21	a, b & d	No Fee
UGU	259518	SCOTTBURGH HIGH SCHOOL - 2017	S	5	S21	a, b, c & d	Fee Paying

KWAZULU NATAL INDICATIVE RESOURCE TARGET LIST 2021-22

DISTRICT	EMIS	SCHOOL	LEVEL	SNQ	SECTION 21 STATUS	FUNCTIONS ALLOCATED	FEE STATUS
UGU	259592	SCOTTBURGH PRIMARY SCHOOL	P	5	S21	a, b, c & d	Fee Paying
UMGUNGUNDOLOVU	259629	SCOTTSPONTEIN PRIMARY SCHOOL	P	2	Non-S21		No Fee
UMGUNGUNDOLOVU	259666	SCOTTSTOWN PRIMARY SCHOOL	P	5	S21	a, b, c & d	Fee Paying
UMLAZI	259703	SEA COW LAKE SECONDARY SCHOOL	S	4	S21	a, b, c & d	Fee Paying
UMLAZI	259740	SEA VIEW PRIMARY SCHOOL	P	5	S21	a, b, c & d	Fee Paying
HARRY GWALA	259777	SEAFORD PRIMARY SCHOOL	P	2	S21	a, b & d	No Fee
PINETOWN	259814	SEATIDES COMBINED SCHOOL	C	5	S21	a, b, c & d	Fee Paying
ZULULAND	259925	SEBENZAKANZIMA SECONDARY SCHOOL	S	3	S21	a, b & d	No Fee
UMZINYATHI	259962	SEBENZAKUSAKHANYA SECONDARY SCHOOL	S	3	S21	a, b & d	No Fee
AMAJUBA	259999	SEBENZANI PRIMARY SCHOOL	P	3	S21	a, b, c & d	No Fee
UGU	260036	SEHOLE COMBINED SCHOOL	C	4	S21	a, b, c & d	Fee Paying
UMLAZI	260073	SEKELANI SENIOR PRIMARY SCHOOL	P	3	S21	a, b & d	No Fee
ZULULAND	260110	SEKETHWAYO SENIOR SECONDARY SCHOOL	S	3	S21	a, b, c & d	No Fee
AMAJUBA	260147	SEKUSILE SECONDARY SCHOOL	S	4	S21	a & d	Fee Paying
ZULULAND	260221	SELINDE PRIMARY SCHOOL	P	1	S21	a & d	No Fee
UMGUNGUNDOLOVU	260258	SENZAKAHLE SECONDARY SCHOOL	S	2	S21	a, b & d	No Fee
KING CETSHWAYO	260295	SENZAKAHLE JUNIOR SCHOOL	S	2	S21	a, b, c & d	No Fee
ZULULAND	260332	KING SENZANGAKHONA HIGH SCHOOL	S	2	S21	a, b, c & d	No Fee
PINETOWN	260369	SENZOKUHLI PRIMARY SCHOOL	P	3	S21	a, b & d	No Fee
UTHUKELA	260406	SENZOKWETHU PRIMARY SCHOOL	P	1	S21	a & d	No Fee
UMGUNGUNDOLOVU	260443	SENZOSABASHA SECONDARY SCHOOL	S	2	S21	a, b, c & d	No Fee
PINETOWN	260480	SENZWESIHLE SENIOR PRIMARY SCHOOL	P	3	S21	a, b & d	No Fee
UMLAZI	260517	SESIKILE PRIMARY SCHOOL	P	3	S21	a, b, c & d	No Fee
UTHUKELA	260554	SESIKHONA PRIMARY SCHOOL	P	2	S21	a, b & d	No Fee
UTHUKELA	260591	UMBULWANE PRIMARY SCHOOL	P	3	S21	a, b, c & d	No Fee
AMAJUBA	260628	SESIYABONGA HIGH SCHOOL	S	3	S21	a, b, c & d	No Fee
UMGUNGUNDOLOVU	260665	SETHABE PRIMARY SCHOOL	P	1	Non-S21		No Fee
HARRY GWALA	260702	SETHABE HIGHER PRIMARY SCHOOL	P	1	S21	a, b, c & d	No Fee
UGU	260739	SETHEMBINKOSI JUNIOR PRIMARY SCHOOL	P	3	S21	a, b, c & d	No Fee
UMLAZI	260813	SETTLERS PRIMARY SCHOOL	P	5	S21	a, b, c & d	Fee Paying
HARRY GWALA	260850	SEVEN FOUNTAINS PRIMARY SCHOOL	P	1	S21	a, b & d	No Fee
UMLAZI	260887	SEVEN HILLS PRIMARY SCHOOL	P	4	S21	a, b & d	Fee Paying
UMZINYATHI	260924	SEVEN OAKS PRIMARY SCHOOL	P	1	S21	a, b & d	No Fee
UMLAZI	260961	SEWULA PRIMARY SCHOOL	P	2	S21	a, b, c & d	No Fee
UGU	260998	PENNINGTON PRIMARY SCHOOL	P	4	S21	a, b, c & d	Fee Paying
UGU	261035	SEZELA PRIMARY SCHOOL	P	3	S21	a, b, c & d	No Fee
AMAJUBA	261072	SGODIPHOLA PRIMARY SCHOOL	C	3	S21	a, b & d	No Fee
UMKHANYAKUDE	261109	S.H GUMEDE PRIMARY SCHOOL	P	2	S21	a, b, c & d	No Fee
IILEMBE	261146	SHAKASKRAAL SA PRIMARY SCHOOL	P	3	S21	a, b & d	No Fee
IILEMBE	261183	SHAKASKRAAL PRIMARY SCHOOL	P	4	S21	a, b & d	Fee Paying
IILEMBE	261220	SHAKASKRAAL SECONDARY SCHOOL	S	4	S21	a, b, c & d	Fee Paying
UMLAZI	261257	SHALLCROSS PRIMARY SCHOOL	P	2	S21	a, b & d	No Fee
UMLAZI	261294	SHALLCROSS SECONDARY SCHOOL	S	5	Non-S21		Fee Paying
HARRY GWALA	261331	SHALOM PRIMARY SCHOOL	P	1	S21	a, b & d	No Fee
UMKHANYAKUDE	261368	SHANGE PRIMARY SCHOOL	P	2	S21	a, b & d	No Fee
UMGUNGUNDOLOVU	261442	SHAYABANTU HIGH SCHOOL	S	3	S21	a, b & d	No Fee
PINETOWN	261479	SHAYAMOYA PRIMARY SCHOOL	P	4	S21	a, b, c & d	Fee Paying
UGU	261516	SHAYAMOYA PUBLIC PRIMARY SCHOOL	P	2	Non-S21		No Fee
UMKHANYAKUDE	261553	SHAYINA HIGH SCHOOL	S	2	S21	a & d	No Fee
UMZINYATHI	261590	SHEBE PRIMARY SCHOOL	P	2	S21	a, b & d	No Fee
UMZINYATHI	261664	SHEKELELA PRIMARY SCHOOL	C	1	S21	a, b, c & d	No Fee
IILEMBE	261701	SHEKEMBULA SECONDARY SCHOOL	S	3	S21	a, b & d	No Fee
ZULULAND	261738	SHELEZA PRIMARY SCHOOL	P	1	S21	a, b, c & d	No Fee
PINETOWN	261775	SHEMBE MEMORIAL PRIMARY SCHOOL	P	3	S21	a, b, c & d	No Fee
UMKHANYAKUDE	261812	SHEMULA PRIMARY SCHOOL	P	1	S21	a, b, c & d	No Fee
UMKHANYAKUDE	261849	SHENGEZA HIGH SCHOOL	S	1	S21	a, b, c & d	No Fee
UMLAZI	261886	SHERWOOD PRIMARY SCHOOL	P	5	Non-S21		Fee Paying
UMZINYATHI	261923	SHESHANI PRIMARY SCHOOL	P	1	S21	a, b, c & d	No Fee
UMLAZI	261960	SHESHISA PRIMARY SCHOOL	P	3	S21	a, b & d	No Fee
UMZINYATHI	261997	SHESHISAMSAMO PRIMARY SCHOOL	P	2	S21	a, b & d	No Fee
UGU	262034	SHIBASE PRIMARY SCHOOL	P	2	S21	a, b, c & d	No Fee
ZULULAND	262071	SHIBILUKA HIGH SCHOOL	S	1	S21	a, b, c & d	No Fee
UMKHANYAKUDE	262108	SHIKISHELA PRIMARY SCHOOL	P	2	S21	a, b, c & d	No Fee
UMZINYATHI	262182	SHIYANE HIGH SCHOOL	S	1	S21	a, b & d	No Fee
ZULULAND	262256	SHONGOLOLO COMBINED SCHOOL	C	2	S21	a, b, c & d	No Fee
UGU	262293	SHONKWENI JP	P	2	S21	a, b, c & d	No Fee
UMGUNGUNDOLOVU	262330	SHRI VISHNU PRIMARY SCHOOL	P	5	S21	a, b, c & d	Fee Paying
UGU	262404	SHUKUMISA SENIOR PRIMARY SCHOOL	P	1	S21	a, b, c & d	No Fee
UMLAZI	262441	SHUMAYELA SECONDARY SCHOOL	S	3	S21	a, b, c & d	No Fee
KING CETSHWAYO	262478	SHWASHWENI PRIMARY SCHOOL	P	2	S21	a, b, c & d	No Fee
UMLAZI	262515	MASIBAMBANE SECONDARY SCHOOL	S	3	S21	a, b & d	No Fee
KING CETSHWAYO	262552	SIBAMBISENE PRIMARY SCHOOL	P	1	S21	a, b, c & d	No Fee
UMGUNGUNDOLOVU	262589	SIBANESIHLE HIGH SCHOOL	S	3	S21	a, b, c & d	No Fee
ZULULAND	262626	SIBANISAKHE HIGH SCHOOL	S	1	S21	a, b, c & d	No Fee
IILEMBE	262663	SIBANISETHU PRIMARY SCHOOL	P	1	S21	a, b, c & d	No Fee
UTHUKELA	262737	SBAVANA PRIMARY SCHOOL	P	2	S21	a, b, c & d	No Fee
KING CETSHWAYO	262774	SIBHAKABHAKA COMBINED SCHOOL	C	1	S21	a, b & d	No Fee
KING CETSHWAYO	262811	SIBHAKUZA HIGH SCHOOL	S	1	S21	a, b & d	No Fee
UMKHANYAKUDE	262848	SIBHAMU SECONDARY SCHOOL	S	1	S21	a, b, c & d	No Fee

KWAZULU NATAL INDICATIVE RESOURCE TARGET LIST 2021-22

DISTRICT	EMIS	SCHOOL	LEVEL	SNQ	SECTION 21 STATUS	FUNCTIONS ALLOCATED	FEE STATUS
UGU	262885	SIBHANGWANA PRIMARY SCHOOL	P	2	S21	a, b & d	No Fee
UGU	262922	SIBHEKULWANDLE PRIMARY SCHOOL	P	3	S21	a, b, c & d	No Fee
KING CETSHWAYO	262959	SIBHUDENI PRIMARY SCHOOL	P	1	S21	a, b, c & d	No Fee
ZULULAND	262996	SIBIYANGANKOMO PRIMARY SCHOOL	P	2	S21	a, b & d	No Fee
KING CETSHWAYO	263070	SIBOMVU PRIMARY SCHOOL	P	1	S21	a, b, c & d	No Fee
UMGUNGUNDLOVU	263107	SIBONGAMANDLA JUNIOR PRIMARY SCHOOL.	P	3	S21	a, b, c & d	No Fee
UMGUNGUNDLOVU	263144	SIBONGILE PRIMARY SCHOOL	P	2	S21	a, b, c & d	No Fee
UGU	263181	SIBONGIMFUNDO HIGH SCHOOL	S	2	S21	a, b, c & d	No Fee
UMGUNGUNDLOVU	263218	SIBONGUMBOMVU COMBINED SCHOOL	C	1	S21	a & d	No Fee
UGU	263255	SIBONGUMFEKA SECONDARY SCHOOL	S	2	S21	a & d	No Fee
UMGUNGUNDLOVU	263292	SIBONGUMUSA HIGH SCHOOL	S	2	S21	a, b & d	No Fee
PINETOWN	263366	SIBONISE JUNIOR PRIMARY SCHOOL	P	3	S21	a, b, c & d	No Fee
UMGUNGUNDLOVU	263403	SIBONOKUHLE P	P	2	S21	a & d	No Fee
KING CETSHWAYO	263440	SIBONOKUHLE HIGH SCHOOL	S	3	S21	a, b, c & d	No Fee
UMLAZI	263477	SIBUKEYANA PRIMARY SCHOOL	P	3	S21	a, b & d	No Fee
KING CETSHWAYO	263551	SIBULULWANE PRIMARY SCHOOL	P	2	S21	a, b & d	No Fee
UMZINYATHI	263588	SIBUMBA PUBLIC PRIMARY SCHOOL	P	2	S21	a, b, c & d	No Fee
ZULULAND	263625	SIBUMBENE HIGH SCHOOL	S	2	S21	a, b, c & d	No Fee
UMLAZI	263662	SIBUSISIWE COMPREHENSIVE TECHNICAL HIGH	S	4	S21	a, b & d	Fee Paying
ZULULAND	263699	SIBUSISO HIGH SCHOOL	S	2	S21	a, b, c & d	No Fee
UMZINYATHI	263736	SIBUYANE PRIMARY SCHOOL	P	1	S21	a, b & d	No Fee
UGU	263773	SIBUYILE SENIOR SECONDARY SCHOOL	S	1	S21	a, b & d	No Fee
UMZINYATHI	263810	SICELIMFUNDO COMBINED SCHOOL	C	1	S21	a, b, c & d	No Fee
UTHUKELA	263847	SICELOKUHLE HIGH SCHOOL	S	3	S21	a, b, c & d	No Fee
UTHUKELA	263884	SICELUKUKHANYA HIGH SCHOOL	S	2	S21	a, b, c & d	No Fee
PINETOWN	263921	SICELULWAZI PRIMARY SCHOOL	P	2	Non-S21		No Fee
UMLAZI	263958	SIDELILE HIGH SCHOOL	S	4	S21	a, b & d	Fee Paying
UMLAZI	263995	SIDIYA JUNIOR PRIMARY SCHOOL	P	3	S21	a, b & d	No Fee
ZULULAND	264032	SIDUBELO PRIMARY SCHOOL	P	1	S21	a, b, c & d	No Fee
UGU	264069	SIDUMILE PRIMARY SCHOOL	P	2	S21	a, b, c & d	No Fee
KING CETSHWAYO	264106	SIDUMUKA PRIMARY SCHOOL	P	1	S21	a, b & d	No Fee
UMGUNGUNDLOVU	264143	SIDUNGE PRIMARY SCHOOL	P	3	S21	a, b, c & d	No Fee
UMGUNGUNDLOVU	264217	SIFISESIPLE PRIMARY SCHOOL	P	3	S21	a, b & d	No Fee
HARRY GWALA	264254	SIFISO PRIMARY SCHOOL	P	2	S21	a, b & d	No Fee
UTHUKELA	264291	SIFISOKUHLE FULL SERVICE SCHOOL	C	1	S21	a & d	No Fee
UTHUKELA	264328	SIFISOSETHU PRIMARY SCHOOL	P	3	S21	a, b & d	No Fee
PINETOWN	264365	SIFUNIMFUNDO PRIMARY SCHOOL	P	3	S21	a, b, c & d	No Fee
KING CETSHWAYO	264402	SIGANANDA PRIMARY SCHOOL	P	2	S21	a & d	No Fee
ILEMBE	264439	SIGEDLENI PRIMARY SCHOOL	P	1	S21	a, b, c & d	No Fee
UTHUKELA	264476	SIGIDISABATHEMBU PRIMARY SCHOOL	P	1	S21	a, b & d	No Fee
KING CETSHWAYO	264513	SIGISI PRIMARY SCHOOL	P	3	S21	a, b & d	No Fee
ZULULAND	264550	SIGQAMISE SECONDARY SCHOOL	S	3	S21	a, b, c & d	No Fee
ZULULAND	264587	SIGUBUDU PRIMARY SCHOOL	P	1	S21	a, b & d	No Fee
UGU	264618	SIHLE HIGH SCHOOL	S	2	S21	a, b & d	No Fee
UTHUKELA	264624	SIGWEJE HIGH SCHOOL	S	3	S21	a, b & d	No Fee
UMKHANYAKUDE	264661	SIHANGWANA PRIMARY SCHOOL	P	1	S21	a & d	No Fee
ZULULAND	264735	SIHLENGENI COMBINED SECONDARY SCHOOL	C	1	S21	a, b, c & d	No Fee
UGU	264772	SIKANISWENI HIGH SCHOOL	S	2	S21	a, b, c & d	No Fee
AMAJUBA	264809	SIKELELA PRIMARY SCHOOL	P	1	S21	b & d	No Fee
ZULULAND	264846	SIKHANYISELENI PRIMARY SCHOOL	P	1	S21	a & d	No Fee
PINETOWN	264883	SIKHETHUXOLO HIGH SCHOOL	S	3	S21	a, b & d	No Fee
AMAJUBA	264957	SIKHONA PRIMARY SCHOOL	P	3	S21	a, b, c & d	No Fee
ILEMBE	264994	SIKHONYANE PRIMARY SCHOOL	P	2	S21	a, b & d	No Fee
UMGUNGUNDLOVU	265031	SIKHUKHUKHU C.P SCHOOL	P	1	S21	a, b & d	No Fee
KING CETSHWAYO	265068	SIKHULANGEMFUNDO SECONDARY SCHOOL	S	3	S21	a, b, c & d	No Fee
UMGUNGUNDLOVU	265105	SIKHULILE SECONDARY SCHOOL	S	2	S21	a, b, c & d	No Fee
UMGUNGUNDLOVU	265179	SIKHULULIWE SECONDARY SCHOOL	S	3	S21	a, b & d	No Fee
ILEMBE	265216	SIKHUTHELE SECONDARY SCHOOL	S	2	S21	a, b & d	No Fee
UMLAZI	265253	SIKHWAMA HIGH SCHOOL	S	3	S21	a, b & d	No Fee
UMKHANYAKUDE	265290	SIKOTHINI PRIMARY SCHOOL	P	1	S21	a, b, c & d	No Fee
KING CETSHWAYO	265327	SILAMBO FULL SERVICE SCHOOL	C	1	S21	a, b, c & d	No Fee
ZULULAND	265364	SILANDA PRIMARY SCHOOL	P	1	S21	a & d	No Fee
PINETOWN	265401	SILIMELA PRIMARY SCHOOL	P	4	S21	a, b & d	Fee Paying
ZULULAND	265438	SILINDEKAHLE PRIMARY SCHOOL	P	3	S21	a, b, c & d	No Fee
UMGUNGUNDLOVU	265475	SILINDELE PRIMARY SCHOOL	P	3	S21	a, b & d	No Fee
PINETOWN	265512	SILINDELE JUNIOR PRIMARY SCHOOL	P	3	S21	a, b & d	No Fee
UMGUNGUNDLOVU	265549	SILINDOKUHLE PRIMARY SCHOOL	P	3	S21	a, b, c & d	No Fee
UTHUKELA	265586	SILINDOKUHLE SECONDARY SCHOOL	S	3	S21	a, b & d	No Fee
UMGUNGUNDLOVU	265623	SILOKOMANE PRIMARY SCHOOL	P	2	S21	a, b & d	No Fee
UMGUNGUNDLOVU	265660	SILVER HEIGHTS SECONDARY SCHOOL	S	5	S21	a, b, c & d	Fee Paying
PINETOWN	265734	SILVERDALE PRIMARY SCHOOL	P	5	S21	a, b, c & d	Fee Paying
UMLAZI	265771	SILVERGLEN PRIMARY SCHOOL	P	4	S21	a, b & d	Fee Paying
PINETOWN	265808	SILVERTON PRIMARY SCHOOL	P	3	S21	a, b & d	No Fee
PINETOWN	265845	SILWANE PRIMARY SCHOOL	P	3	S21	a, b, c & d	No Fee
UMGUNGUNDLOVU	265882	SILWANETSHE PRIMARY SCHOOL	P	3	S21	a, b, c & d	No Fee
ZULULAND	265919	SILWENI COMBINED SCHOOL	C	1	S21	a, b, c & d	No Fee
ZULULAND	265956	SIMANDLANGENTSHA PRIMARY SCHOOL	P	3	S21	a, b, c & d	No Fee
AMAJUBA	265993	SIMANGANYAWO PRIMARY SCHOOL	P	3	S21	a, b, c & d	No Fee
KING CETSHWAYO	266030	SIMANJALO PRIMARY SCHOOL	P	1	S21	a & d	No Fee

KWAZULU NATAL INDICATIVE RESOURCE TARGET LIST 2021-22

DISTRICT	EMIS	SCHOOL	LEVEL	SNQ	SECTION 21 STATUS	FUNCTIONS ALLOCATED	FEE STATUS
UMGUNGUNDOLOVU	266067	SIMINZA HIGH SCHOOL	S	2	S21	a, b & d	No Fee
UMLAZI	266104	SIMLA PRIMARY SCHOOL	P	5	S21	a, b, c & d	Fee Paying
ILEMBE	266178	SIMUNYE HIGH SCHOOL	S	2	S21	a, b, c & d	No Fee
UMGUNGUNDOLOVU	266215	SINAMUVA PUBLIC PRIMARY SCHOOL	P	3	S21	a, b, c & d	No Fee
UMGUNGUNDOLOVU	266252	SINATHING JUNIOR PRIMARY SCHOOL	P	3	S21	a, b, c & d	No Fee
KING CETSHWAYO	266289	SINAYE PRIMARY SCHOOL	P	4	S21	a, b, c & d	Fee Paying
HARRY GWALA	266326	SINDAWONYE PRIMARY SCHOOL	P	2	S21	a, b & d	No Fee
HARRY GWALA	266400	SINEGUGU PRIMARY SCHOOL	P	3	S21	a, b & d	No Fee
UGU	266437	SINEKE PRIMARY SCHOOL	P	2	S21	a, b, c & d	No Fee
PINETOWN	266474	SINENHLANHLA PUBLIC PRIMARY SCHOOL	P	3	S21	a, b, c & d	No Fee
UTHUKELA	266511	SINENHLANHLA PRIMARY SCHOOL	P	2	S21	a, b & d	No Fee
UMKHANYAKUDE	266548	SINETHEZEKILE SECONDARY SCHOOL	S	2	S21	a, b, c & d	No Fee
ZULULAND	266585	SINGANA PRIMARY SCHOOL	P	2	S21	a, b, c & d	No Fee
UGU	266622	SINGELE H	S	2	S21	a, b & d	No Fee
ZULULAND	266659	SINKONKONKO HIGH SCHOOL	S	1	S21	a, b & d	No Fee
UMKHANYAKUDE	266723	ST PHILLIPS PRIMARY SCHOOL	P	2	S21	a, b, c & d	No Fee
UGU	266733	SINOKUBONGA JUNIOR SECONDARY SCHOOL	C	2	S21	a, b, c & d	No Fee
ZULULAND	266770	SINOTHANDO JUNIOR PRIMARY SCHOOL	P	3	S21	a, b, c & d	No Fee
AMAJUBA	266807	SINQOBILE PRIMARY SCHOOL	C	2	S21	a, b & d	No Fee
KING CETSHWAYO	266844	SINQOBILE HIGH SCHOOL	S	2	S21	a, b & d	No Fee
ILEMBE	266881	SION PRIMARY SCHOOL	P	1	S21	a, b, c & d	No Fee
HARRY GWALA	266918	SIPHALENI PRIMARY SCHOOL	P	1	S21	a, b & d	No Fee
UGU	266955	SIPHAMAMILE COMBINED P	P	2	S21	a, b, c & d	No Fee
ZULULAND	266992	SIPHALAZA PRIMARY SCHOOL	P	1	S21	a, b, c & d	No Fee
ILEMBE	267029	SIPHAMANDLA PRIMARY SCHOOL	P	2	S21	a, b, c & d	No Fee
UMKHANYAKUDE	267066	SIPHAMBANO PRIMARY SCHOOL	P	1	S21	a, b, c & d	No Fee
KING CETSHWAYO	267103	SIPHANDE PRIMARY SCHOOL	P	1	S21	a, b, c & d	No Fee
UGU	267140	SIPHAPHEME HIGH SCHOOL	S	1	S21	a, b, c & d	No Fee
UMKHANYAKUDE	267177	SIPHELELE PRIMARY SCHOOL	P	3	S21	a, b, c & d	No Fee
UTHUKELA	267214	SIPHENDUKILE PRIMARY SCHOOL	P	2	S21	a, b & d	No Fee
AMAJUBA	267251	SIPHENI SENIOR PRIMARY SCHOOL	P	3	S21	a, b, c & d	No Fee
UMLAZI	267288	SIPHEPELE SENIOR SECONDARY SCHOOL	S	3	S21	a, b & d	No Fee
UGU	267325	SIPHEPHILE S (UMZINTO)	S	1	S21	a, b & d	No Fee
PINETOWN	267362	SIPHESIHLE SECONDARY SCHOOL	S	3	S21	a, b & d	No Fee
PINETOWN	267399	SIPHESIHLE HIGH SCHOOL	S	3	S21	a, b & d	No Fee
KING CETSHWAYO	267436	SIPHEZI PRIMARY SCHOOL	P	2	S21	a, b, c & d	No Fee
UTHUKELA	267510	SIPHIMFUNDO HIGH SCHOOL	S	1	S21	a, b, c & d	No Fee
ILEMBE	267547	SIPHINHLANHLA HIGH SCHOOL	S	1	S21	a, b, c & d	No Fee
ILEMBE	267584	SIPHIWE SECONDARY SCHOOL	S	1	S21	a, b & d	No Fee
UTHUKELA	267621	SIPHIWESAMANGWE PRIMARY SCHOOL	P	1	S21	a, b, c & d	No Fee
UTHUKELA	267658	SIPHOKUHLE HIGH SCHOOL	S	3	S21	a, b & d	No Fee
UMKHANYAKUDE	267695	SIPHOSABADLETSHE SECONDARY SCHOOL	S	1	S21	a, b, c & d	No Fee
PINETOWN	267732	SIPHOSETHU PRIMARY SCHOOL	P	2	S21	a, b, c & d	No Fee
PINETOWN	267769	SIPHOSETHU PRIMARY SCHOOL	P	4	S21	a, b & d	Fee Paying
ZULULAND	267806	SIPHOSINI HIGH SCHOOL	S	2	S21	a, b, c & d	No Fee
KING CETSHWAYO	267843	SIPHOSO HIGH SCHOOL	S	2	S21	a, b, c & d	No Fee
AMAJUBA	267880	SIPHUMELELE PRIMARY SCHOOL	P	3	S21	a, b, c & d	No Fee
AMAJUBA	267917	SIPHUTHANDO PUBLIC COMBINED SCHOOL	C	3	S21	a, b, c & d	No Fee
UMKHANYAKUDE	267954	SIQAKATHA PRIMARY SCHOOL	P	1	S21	a, b, c & d	No Fee
ZULULAND	267991	SIQALUKUBONA HIGH SCHOOL	S	2	S21	a, b, c & d	No Fee
UGU	268028	SIQHAKAZILE PRIMARY SCHOOL	P	1	S21	a & d	No Fee
HARRY GWALA	268065	SIQHOZA SECONDARY SCHOOL	S	1	S21	a, b & d	No Fee
ILEMBE	268102	SIQONDOKUHLE PRIMARY SCHOOL	P	1	S21	a, b & d	No Fee
UMGUNGUNDOLOVU	268139	SIQONGWENI SECONDARY SCHOOL	S	3	S21	a, b & d	No Fee
ILEMBE	268213	SISEBENZILE SECONDARY SCHOOL	S	3	S21	a, b, c & d	No Fee
ZULULAND	268250	SISHONGANI PRIMARY SCHOOL	P	3	S21	a, b, c & d	No Fee
UMLAZI	268287	SISHOSONKE HIGH SCHOOL	S	4	S21	a, b & d	Fee Paying
UMZINYATHI	268324	SISISIWE P.	P	1	S21	a, b & d	No Fee
AMAJUBA	268361	SISIZAKELE PRIMARY SCHOOL	P	3	S21	a, b, c & d	No Fee
UGU	268398	SISTER JOAN'S HIGH SCHOOL	S	3	S21	a, b, c & d	No Fee
PINETOWN	268472	SITHABILE SECONDARY SCHOOL	S	3	S21	a, b, c & d	No Fee
UMZINYATHI	268509	SITHANDENE PRIMARY SCHOOL	P	3	S21	a, b, c & d	No Fee
UMLAZI	268546	SITHANDIWE PRIMARY SCHOOL	P	4	S21	a, b & d	Fee Paying
UGU	268583	SITHANDUXOLO JUNIOR SECONDARY SCHOOL	S	2	S21	a & d	No Fee
ILEMBE	268620	SITHEBE P.	P	2	S21	a, b & d	No Fee
KING CETSHWAYO	268657	SITHEKU HIGH SCHOOL	S	2	S21	a, b & d	No Fee
ILEMBE	268694	SITHELOSETHU PRIMARY SCHOOL	P	2	S21	a, b, c & d	No Fee
PINETOWN	268731	SITHEMBILE PRIMARY SCHOOL	P	2	S21	a, b, c & d	No Fee
PINETOWN	268768	SITHENGILE SECONDARY SCHOOL	S	4	S21	a, b & d	Fee Paying
KING CETSHWAYO	268805	SITHILO PRIMARY SCHOOL	P	1	S21	a, b & d	No Fee
AMAJUBA	268842	SITHOBELUMTHETHO SENIOR PRIMARY SCHOOL	P	4	S21	a, b, c & d	Fee Paying
PINETOWN	268879	SITHOKOZILE SECONDARY SCHOOL	S	3	S21	a & d	No Fee
ZULULAND	268916	SITHOLE PRIMARY SCHOOL	P	1	S21	a, b, c & d	No Fee
KING CETSHWAYO	268953	SITHOLINHLANHLA PRIMARY SCHOOL	P	3	S21	a, b & d	No Fee
ZULULAND	268990	SITHOLINHLANHLA SECONDARY SCHOOL	S	2	S21	a, b, c & d	No Fee
UMGUNGUNDOLOVU	269027	SITHUNJWANA FULL SERVICE SCHOOL	P	2	S21	a, b, c & d	No Fee
UGU	269064	SITHUTHUKILE SECONDARY SCHOOL	S	1	Non-S21		No Fee
ZULULAND	269101	SIVANANDA H.P. SCHOOL	P	3	S21	a, b, c & d	No Fee
PINETOWN	269138	SIVANADA TECHNICAL HIGH SCHOOL	S	4	S21	a, b, c & d	Fee Paying

KWAZULU NATAL INDICATIVE RESOURCE TARGET LIST 2021-22

DISTRICT	EMIS	SCHOOL	LEVEL	SNQ	SECTION 21 STATUS	FUNCTIONS ALLOCATED	FEE STATUS
UGU	269175	SIVELILE JUNIOR SECONDARY SCHOOL	S	1	S21	a, b, c & d	No Fee
UTHUKELA	269212	SIVUKILE HIGH SCHOOL	S	1	S21	a & d	No Fee
ZULULAND	269249	SIVULE PRIMARY SCHOOL	P	3	S21	a, b, c & d	No Fee
ZULULAND	269286	SIVULINDELELA PUBLIC PRIMARY SCHOOL	C	1	S21	a, b, c & d	No Fee
UMGUNGUNDLOVU	269323	SIWELILE PRIMARY SCHOOL	P	3	S21	a, b, c & d	No Fee
KING CETSHWAYO	269360	SIYABATHWA PRIMARY SCHOOL	P	2	S21	a, b, c & d	No Fee
UMLAZI	269397	SIYABONGA SECONDARY SCHOOL	S	2	S21	a, b & d	No Fee
KING CETSHWAYO	269434	SIYABONGA HIGH SCHOOL	S	2	S21	a, b, c & d	No Fee
UMZINYATHI	269471	SIYABUSA PRIMARY SCHOOL	P	1	S21	a, b & d	No Fee
UMZINYATHI	269508	SIYABUSWA PRIMARY SCHOOL	P	1	S21	a, b, c & d	No Fee
UMZINYATHI	269545	SIYACATHULA PRIMARY SCHOOL	P	2	S21	a, b & d	No Fee
IEMBE	269582	SIYACOTHOZA PRIMARY SCHOOL	P	1	S21	a, b & d	No Fee
UMGUNGUNDLOVU	269619	SIYAHLOMULA SECONDARY SCHOOL	S	3	S21	a, b & d	No Fee
PINETOWN	269656	SIYAJABULA HIGH SCHOOL	S	3	S21	a, b & d	No Fee
UMKHANYAKUDE	269693	SIYAKHANYA PRIMARY SCHOOL	P	2	S21	a, b & d	No Fee
KING CETSHWAYO	269730	SIYAKHANYISA PRIMARY SCHOOL	P	4	Non-S21		Fee Paying
UGU	269767	SIYAKHONA PRIMARY SCHOOL	P	1	S21	a, b & d	No Fee
UGU	269804	SIYAKHULA JUNIOR SECONDARY SCHOOL	S	2	S21	a, b & d	No Fee
AMAJUBA	269841	SIYALUNGELWA SENIOR SECONDARY SCHOOL	S	2	S21	a, b & d	No Fee
UMGUNGUNDLOVU	269878	SIYAMU PRIMARY SCHOOL	P	3	S21	a, b, c & d	No Fee
AMAJUBA	269915	SIYAMUKELA HIGH SCHOOL	S	3	S21	a, b & d	No Fee
UMGUNGUNDLOVU	269952	SIYANDA SECONDARY SCHOOL	S	3	S21	a, b & d	No Fee
PINETOWN	269989	SIYANDAMAZULU PRIMARY SCHOOL	P	2	S21	a, b, c & d	No Fee
ZULULAND	270026	SIYANGEMPUMELELO SECONDARY SCHOOL	S	2	S21	a, b, c & d	No Fee
ZULULAND	270063	SIYAPHAKAMA HIGH SCHOOL	S	1	S21	a, b, c & d	No Fee
UGU	270100	SIYAPHAMBILI HIGH SCHOOL	S	2	S21	a, b, c & d	No Fee
UGU	270137	SIYAPHEMBA SP	P	1	S21	a, b, c & d	No Fee
IEMBE	270174	SIYAPHUMULA SECONDARY SCHOOL	S	2	S21	a, b, c & d	No Fee
UMKHANYAKUDE	270211	SIYAQALA SECONDARY SCHOOL	S	2	S21	a, b, c & d	No Fee
ZULULAND	270248	SIYAQHUBEKA L PRIMARY SCHOOL	P	2	S21	a, b, c & d	No Fee
UMLAZI	270285	SIYATHOKOZA SENIOR PRIMARY SCHOOL	P	2	S21	a, b & d	No Fee
UMKHANYAKUDE	270322	SIYATHUTHUKA PRIMARY SCHOOL	P	2	S21	a, b, c & d	No Fee
PINETOWN	270359	SIYATHUTHUKA SECONDARY SCHOOL	S	3	S21	a, b, c & d	No Fee
IEMBE	270396	SIYAVIKELWA INTERMEDIATE SCHOOL	C	3	S21	a, b & d	No Fee
KING CETSHWAYO	270433	SIYAVUNA PRIMARY SCHOOL	P	3	S21	a & d	No Fee
AMAJUBA	270470	SIYAWELA PRIMARY SCHOOL	P	2	S21	a, b, c & d	No Fee
UMGUNGUNDLOVU	270507	SIYAZAMA SENIOR SECONDARY SCHOOL	S	2	S21	a, b & d	No Fee
ZULULAND	270544	SIYAZENZELA HIGHER PRIMARY SCHOOL	P	3	S21	a, b & d	No Fee
ZULULAND	270581	SIYAZIQQESHA PRIMARY SCHOOL	P	2	S21	a, b, c & d	No Fee
UMKHANYAKUDE	270655	SIYELULAMA HIGH SCHOOL	S	2	S21	a, b, c & d	No Fee
UGU	270692	SIYEPHU PRIMARY SCHOOL	P	1	S21	a, b & d	No Fee
ZULULAND	270729	SIYETHEMBA PRIMARY SCHOOL	P	2	S21	a, b & d	No Fee
ZULULAND	270766	SIYEZA PRIMARY SCHOOL	P	3	S21	a, b & d	No Fee
KING CETSHWAYO	270803	SIYOKOMANA PRIMARY SCHOOL	P	1	S21	a, b & d	No Fee
UTHUKELA	270840	SIZAKAHLE PUBLIC SECONDARY SCHOOL	S	3	S21	a, b, c & d	No Fee
ZULULAND	270877	SIZAKALA PRIMARY SCHOOL	P	2	S21	a, b, c & d	No Fee
AMAJUBA	270914	SIZAKANCANE PRIMARY SCHOOL	P	3	S21	a, b, c & d	No Fee
UTHUKELA	270951	SIZAMELENI COMBINED SCHOOL	C	2	S21	a, b, c & d	No Fee
ZULULAND	270988	SIZAMILE LOWER PRIMARY SCHOOL	P	2	S21	a, b, c & d	No Fee
UMKHANYAKUDE	271025	SIZAMINQUBEKO COMBINED SCHOOL	C	2	S21	a, b, c & d	No Fee
IEMBE	271062	SIZAMISENI SECONDARY SCHOOL	S	1	S21	a & d	No Fee
ZULULAND	271099	SIZANA COMBINED SCHOOL	C	1	S21	a, b, c & d	No Fee
AMAJUBA	271136	SIZANANI SECONDARY SCHOOL	S	3	S21	a, b, c & d	No Fee
IEMBE	271210	SIZANI COMBINED PRIMARY SCHOOL	C	3	S21	a, b & d	No Fee
KING CETSHWAYO	271247	SIZANOTHO PRIMARY SCHOOL	P	2	S21	a, b, c & d	No Fee
UTHUKELA	271321	SIZATHINA HIGH SCHOOL	S	1	S21	a, b & d	No Fee
ZULULAND	271358	H.MANTSHINGA PRIMARY SCHOOL	P	3	S21	a, b, c & d	No Fee
AMAJUBA	271395	SIZIMELE HIGH SCHOOL	S	2	S21	a, b, c & d	No Fee
PINETOWN	271432	SIZIMISELE SENIOR PRIMARY SCHOOL	P	2	S21	a, b & d	No Fee
HARRY GWALA	271469	SIZISIZWE SECONDARY SCHOOL	S	1	S21	a, b, c & d	No Fee
ZULULAND	271506	SIZODELA COMBINED PRIMARY SCHOOL	P	1	S21	a, b, c & d	No Fee
UMKHANYAKUDE	271543	SIZOFIKA PRIMARY SCHOOL	P	2	S21	a, b, c & d	No Fee
UGU	271580	SIZOMUNYE SENIOR PRIMARY SCHOOL	P	1	S21	a, b, c & d	No Fee
UGU	271617	SIZOPHUMELELA HIGH SCHOOL	S	2	S21	a, b, c & d	No Fee
ZULULAND	271654	SIZUZULU PRIMAY SCHOOL	P	1	S21	a, b, c & d	No Fee
UMLAZI	271691	SIZWAKELE JUNIOR PRIMARY SCHOOL	P	3	S21	a, b & d	No Fee
UMKHANYAKUDE	271728	SIZWAYINKOSI PRIMARY SCHOOL	P	1	S21	a, b, c & d	No Fee
AMAJUBA	271765	SIZWE HIGH SCHOOL	S	3	S21	a, b, c & d	No Fee
ZULULAND	271802	SIZWELABANTU PRIMARY SCHOOL	P	2	S21	a, b, c & d	No Fee
HARRY GWALA	271913	SKEYI PRIMARY SCHOOL	P	1	S21	a, b & d	No Fee
HARRY GWALA	271950	SKOFILL HIGH SCHOOL	S	1	Non-S21		No Fee
PINETOWN	272024	SKYLARK PRIMARY SCHOOL	P	5	S21	a, b, c & d	Fee Paying
AMAJUBA	272098	SLAGVELD PRIMARY SCHOOL	P	1	S21	a, b & d	No Fee
UMGUNGUNDLOVU	272172	SLANGSPRUIT PUBLIC PRIMARY SCHOOL	P	3	S21	a, b, c & d	No Fee
UGU	272209	SLAVU PRIMARY SCHOOL	P	2	S21	a, b & d	No Fee
UMGUNGUNDLOVU	272320	SMERO SECONDARY SCHOOL	S	3	S21	a, b, c & d	No Fee
UTHUKELA	272431	SOBABILI HIGH SCHOOL	S	2	S21	a, b, c & d	No Fee
UMGUNGUNDLOVU	272468	SOBANTU SECONDARY SCHOOL	S	3	S21	a, b, c & d	No Fee
UMLAZI	272505	SOBONAKHONA HIGH SCHOOL	S	3	Non-S21		No Fee

KWAZULU NATAL INDICATIVE RESOURCE TARGET LIST 2021-22

DISTRICT	EMIS	SCHOOL	LEVEL	SNQ	SECTION 21 STATUS	FUNCTIONS ALLOCATED	FEE STATUS
ZULULAND	272542	SOGADUZELA HIGH SCHOOL	S	1	S21	a, b, c & d	No Fee
ILEMBE	272579	SOGIDI PRIMARY SCHOOL	P	1	S21	a, b, c & d	No Fee
ZULULAND	272616	PRINCE SOJIYISA HIGH SCHOOL	S	1	S21	a, b, c & d	No Fee
UGU	272653	SOJUBA SENIOR PRIMARY SCHOOL	P	1	S21	a, b & d	No Fee
UTHUKELA	272727	SOKESIMBONE HIGH SCHOOL	S	1	S21	a, b & d	No Fee
HARRY GWALA	272764	SOKHELA PRIMARY SCHOOL	P	2	S21	a, b, c & d	No Fee
KING CETSHWAYO	272801	SOKHULU PRIMARY SCHOOL	P	1	S21	a, b, c & d	No Fee
PINETOWN	272875	SOLVISTA SECONDARY SCHOOL	S	5	S21	a, b, c & d	Fee Paying
HARRY GWALA	272912	SOMANGWE PRIMARY SCHOOL	P	3	S21	a, b & d	No Fee
UMZINYATHI	272949	SOMASHI HIGH SCHOOL	S	1	S21	a, b, c & d	No Fee
UMGUNGUNDLOVU	272986	SOMBONGANGANI PRIMARY SCHOOL	P	3	S21	a, b, c & d	No Fee
UMKHANYAKUDE	273060	SOMFULA HIGH SCHOOL	S	2	S21	a, b, c & d	No Fee
UTHUKELA	273097	SOMHLOSHANA PRIMARY SCHOOL	P	1	S21	a, b, c & d	No Fee
ZULULAND	273134	SOMILE HIGH SCHOOL	S	2	S21	a, b & d	No Fee
UMKHANYAKUDE	273171	SOMKHELE PRIMARY SCHOOL	P	3	S21	a, b & d	No Fee
KING CETSHWAYO	273208	SOMOPHO PRIMARY SCHOOL	P	3	S21	a, b, c & d	No Fee
KING CETSHWAYO	273245	SOMOTHA PRIMARY SCHOOL	P	3	Non-S21		No Fee
UMLAZI	273282	SOMPUKWANE SECONDARY SCHOOL	S	3	S21	a & d	No Fee
UTHUKELA	273319	SOMTSEWU PRIMARY SCHOOL	P	1	S21	a & d	No Fee
ILEMBE	273356	SOMSHOKO SECONDARY SCHOOL	S	3	S21	a, b, c & d	No Fee
ZULULAND	273393	SONDABA PRIMARY SCHOOL	P	2	S21	a, b, c & d	No Fee
PINETOWN	273430	SONDELANI PRIMARY SCHOOL	C	4	S21	a, b, c & d	Fee Paying
AMAJUBA	273467	SONDELANI PRIMARY SCHOOL	P	1	S21	a, b, c & d	No Fee
UTHUKELA	273504	SONDODA PRIMARY SCHOOL	P	3	S21	a & d	No Fee
ILEMBE	273541	SONDOKHULU PRIMARY SCHOOL	P	1	S21	a, b & d	No Fee
KING CETSHWAYO	273578	SONGENI PRIMARY SCHOOL	P	1	S21	a, b, c & d	No Fee
HARRY GWALA	273615	SONGOZINI PRIMARY SCHOOL	P	2	S21	a, b & d	No Fee
UMGUNGUNDLOVU	273652	SONGOZIMA PRIMARY SCHOOL	P	3	S21	a, b & d	No Fee
ZULULAND	273689	SONKELA PRIMARY SCHOOL	P	1	S21	a, b, c & d	No Fee
ZULULAND	273726	SONKESHANA PRIMARY SCHOOL	P	1	S21	a, b, c & d	No Fee
ILEMBE	273763	SONQOBA PRIMARY SCHOOL	P	3	S21	a, b & d	No Fee
HARRY GWALA	273800	SONQOBASIMUNYE SECONDARY SCHOOL	S	2	S21	a, b & d	No Fee
ILEMBE	273837	SONTSHENGE PRIMARY SCHOOL	P	1	S21	a, b & d	No Fee
HARRY GWALA	273874	SONYONGWANA HIGH SCHOOL	S	2	S21	a, b & d	No Fee
UMLAZI	273911	SOPHIE PHEWA CP SCHOOL	P	3	S21	a & d	No Fee
PINETOWN	273948	SOPHUNGA PRIMARY SCHOOL	P	3	S21	a, b & d	No Fee
AMAJUBA	273985	SOSINDA PRIMARY SCHOOL	P	3	S21	a, b, c & d	No Fee
UGU	274022	SOSUKWANA COMBINED PRIMARY SCHOOL	P	2	S21	a, b, c & d	No Fee
ILEMBE	274059	SOTOBÉ SECONDARY SCHOOL	S	2	S21	a, b & d	No Fee
HARRY GWALA	274096	SOUL PRIMARY SCHOOL	P	2	S21	a, b, c & d	No Fee
UMLAZI	274170	SOUTH COAST MADRESSA SCHOOL	P	5	S21	a, b, c & d	Fee Paying
UMLAZI	274244	SOUTHLANDSSECONDARYSCHOOL	S	5	Non-S21		Fee Paying
UMKHANYAKUDE	274281	SOVANE PRIMARY SCHOOL	P	2	S21	a, b, c & d	No Fee
UGU	274318	SOVIYO PRIMARY SCHOOL	P	1	S21	a, b & d	No Fee
KING CETSHWAYO	274355	SOYA PRIMARY SCHOOL	P	2	S21	a, b & d	No Fee
UGU	274392	SOZABE HIGH SCHOOL	S	3	S21	a, b, c & d	No Fee
ZULULAND	274429	SOZAMA HIGH SCHOOL	S	3	S21	a, b & d	No Fee
UMLAZI	274503	SPARKS ESTATE SECONDARY SCHOOL	S	5	Non-S21		Fee Paying
UMLAZI	274577	SPEARMAN ROAD PRIMARY SCHOOL	P	5	S21	a, b & d	Fee Paying
AMAJUBA	274651	SPOOKMILL PRIMARY SCHOOL	P	2	S21	a, b, c & d	No Fee
UMZINYATHI	274688	SPRINGLAKE SECONDARY SCHOOL	S	2	S21	a, b, c & d	No Fee
UMLAZI	274725	SPRINGFIELD HINDU PRIMARY SCHOOL	P	5	S21	a, b, c & d	Fee Paying
UMLAZI	274762	SPRINGFIELD MODEL PRIMARY SCHOOL	P	5	S21	a, b, c & d	Fee Paying
UMGUNGUNDLOVU	274779	SPRINGHAVEN PRIMARY SCHOOL	P	4	S21	a, b, c & d	Fee Paying
HARRY GWALA	274873	SPRINGVALE PRIMARY SCHOOL	P	1	S21	a, b & d	No Fee
UMKHANYAKUDE	274910	ST ALEXIS PRIMARY SCHOOL	P	2	S21	a & d	No Fee
UGU	274984	ST ANNE'S PRIMARY SCHOOL	P	5	S21	a, b & d	Fee Paying
UMLAZI	275021	ST ANTHONYS CATHOLIC PRIMARY SCHOOL	P	5	S21	a, b & d	Fee Paying
UMLAZI	275058	ST. AUGUSTINE'S PRIMARY SCHOOL	P	5	S21	a, b, c & d	Fee Paying
UMGUNGUNDLOVU	275132	BERNARD MIZEKI PRIMARY SCHOOL	P	5	S21	a, b, c & d	Fee Paying
UMGUNGUNDLOVU	275169	THUTHUKISA SECONDARY SCHOOL	S	1	S21	a & d	No Fee
UMZINYATHI	275206	ST. BERNARD'S JOLWAYO PRIMARY SCHOOL	P	1	S21	a, b & d	No Fee
UTHUKELA	275317	ST CHADS PRIMARY SCHOOL	P	3	S21	a, b, c & d	No Fee
ILEMBE	275391	ST. CHRISTOPHERS PRIMARY SCHOOL	P	3	S21	a, b & d	No Fee
ILEMBE	275502	ST CYPRIANS INTERMEDIATE SCHOOL	C	3	S21	a, b & d	No Fee
UGU	275687	ST FRANCIS PRIMARY SCHOOL	P	4	Non-S21		Fee Paying
UMKHANYAKUDE	275983	ST JOSEPH S PRIMARY SCHOOL	P	2	S21	a, b, c & d	No Fee
PINETOWN	276020	ST LAWRENCE PRIMARY SCHOOL	P	3	S21	a, b, c & d	No Fee
PINETOWN	276057	ST LEO PRIMARY SCHOOL	P	2	S21	a, b & d	No Fee
HARRY GWALA	276279	ST MICHAELS SCHOOL	P	1	S21	a, b & d	No Fee
HARRY GWALA	276316	ST MICHAELS PRIMARY SCHOOL	P	2	S21	a, b, c & d	No Fee
UMLAZI	276353	ST MICHAELS PRIMARY SCHOOL	P	4	S21	a, b, c & d	Fee Paying
HARRY GWALA	276427	ST. NICHOLAUS COMBINED PRIMARY SCHOOL	P	1	S21	a, b & d	No Fee
UGU	276464	ST. NIVARD'S PRIMARY SCHOOL	P	1	S21	a, b & d	No Fee
UGU	276501	ST ODILO PRIMARY SCHOOL	P	1	S21	a, b & d	No Fee
AMAJUBA	276538	ST OSWALDS SECONDARY SCHOOL	S	5	S21	a, b, c & d	Fee Paying
HARRY GWALA	276649	ST PAULS PRIMARY SCHOOL	P	3	S21	a, b & d	No Fee
KING CETSHWAYO	276686	ST PAUL'S PRIMARY SCHOOL	P	1	S21	a, b & d	No Fee
UGU	276797	ST TERESA PRIMARY SCHOOL	P	1	S21	a, b & d	No Fee

KWAZULU NATAL INDICATIVE RESOURCE TARGET LIST 2021-22

DISTRICT	EMIS	SCHOOL	LEVEL	SNQ	SECTION 21 STATUS	FUNCTIONS ALLOCATED	FEE STATUS
UMLAZI	276871	ST.THERESAS R.C. PRIMARY SCHOOL	P	4	S21	a, b, c & d	Fee Paying
UGU	276908	ST. THOMAS PRIMARY SCHOOL	P	1	S21	a, b & d	No Fee
ZULULAND	276945	ST VICTOR SECONDARY SCHOOL	S	2	S21	a, b, c & d	No Fee
UMLAZI	276982	BAHLEBONKE PRIMARY SCHOOL	P	3	S21	a, b & d	No Fee
HARRY GWALA	277093	STAFFORD PRIMARY SCHOOL	P	1	Non-S21		No Fee
IEMBE	277130	STANGER HEIGHTS PRIMARY SCHOOL	P	5	S21	a, b & d	Fee Paying
IEMBE	277167	STANGER HIGH SCHOOL	S	4	S21	a, b, c & d	Fee Paying
IEMBE	277204	STANGER M.L. SULTAN SECONDARY SCHOOL	S	4	S21	a, b & d	Fee Paying
IEMBE	277241	ASHRAM PRIMARY SCHOOL	P	4	S21	a, b & d	Fee Paying
IEMBE	277278	STANGER MANOR PRIMARY SCHOOL	P	5	S21	a & d	Fee Paying
IEMBE	277315	STANGER MANOR SECONDARY SCHOOL	S	5	S21	a, b & d	Fee Paying
IEMBE	277389	KWA DUKUZA PRIMARY SCHOOL	P	4	S21	a, b & d	Fee Paying
IEMBE	277426	NORTH COAST PRIMARY SCHOOL	P	4	S21	a, b, c & d	Fee Paying
IEMBE	277463	STANGER PRIMARY SCHOOL	P	4	S21	a, b & d	Fee Paying
IEMBE	277500	STANGER SECONDARY SCHOOL	S	4	S21	a, b & d	Fee Paying
IEMBE	277537	STANGER SOUTH SECONDARY SCHOOL	S	4	S21	a, b & d	Fee Paying
PINETOWN	277611	STANMORE PRIMARY SCHOOL	P	5	S21	a, b & d	Fee Paying
PINETOWN	277648	STANMORE SECONDARY SCHOOL	S	4	S21	a, b, c & d	Fee Paying
UMKHANYAKUDE	277685	STAR OF THE SEA PRIMARY SCHOOL	P	2	S21	a, b & d	No Fee
UMKHANYAKUDE	277722	STAR OF THE SEA SECONDARY SCHOOL	S	2	S21	a, b & d	No Fee
UTHUKELA	277759	STEADVILLE SECONDARY SCHOOL	S	3	S21	a, b & d	No Fee
UMLAZI	277796	DURBAN PRIMARY SCHOOL	P	5	S21	a, b, c & d	Fee Paying
HARRY GWALA	277907	STEPMORE PRIMARY SCHOOL	P	3	S21	a, b & d	No Fee
PINETOWN	277981	STERNGROVE PRIMARY SCHOOL	P	5	S21	a, b, c & d	Fee Paying
UGU	278018	SITHOKOZILE JS	S	1	S21	a, b & d	No Fee
PINETOWN	278055	SITHUMBA PRIMARY SCHOOL	P	3	S21	a, b, c & d	No Fee
UTHUKELA	278092	STOCKTON COMBINED PRIMARY SCHOOL	P	2	S21	a, b & d	No Fee
UMGUNGUNDOVU	278129	STOFFELTON PRIMARY SCHOOL	P	2	S21	a, b & d	No Fee
PINETOWN	278166	STONEBRIDGE PRIMARY SCHOOL	P	5	S21	a, b, c & d	Fee Paying
UGU	278203	STONE HILL PRIMARY SCHOOL	P	1	S21	a, b & d	No Fee
UMLAZI	278240	STRELITZIA SECONDARY SCHOOL	S	5	S21	a, b, c & d	Fee Paying
UGU	278277	HOËRSKOOL SUID NATAL	C	5	S21	a, b, c & d	Fee Paying
UGU	278314	SUID-NATAL PRIMERE SKOOL	P	5	S21	a, b, c & d	Fee Paying
UGU	278351	SUKAMUVA HIGH SCHOOL	S	1	S21	a, b, c & d	No Fee
UMGUNGUNDOVU	278388	SUKUMA COMPREHENSIVE SCHOOL	S	3	S21	a, b & d	No Fee
UMLAZI	278425	SUKUMA PRIMARY SCHOOL	P	3	S21	a, b & d	No Fee
PINETOWN	278462	SULEMAN PATEL SECONDARY SCHOOL	S	3	S21	a, b & d	No Fee
UMLAZI	278536	SUMMERFIELD PRIMARY SCHOOL	P	4	S21	a, b & d	Fee Paying
UMLAZI	278573	SUMMIT PRIMARY SCHOOL	P	4	Non-S21		Fee Paying
UMLAZI	278610	SUNBEAM PRIMARY SCHOOL	P	4	S21	a, b & d	Fee Paying
UMGUNGUNDOVU	278647	SUNCREST PRIMARY SCHOOL	P	4	S21	a, b, c & d	Fee Paying
IEMBE	278684	SUNDUMBILI PRIMARY SCHOOL	P	3	S21	a, b & d	No Fee
PINETOWN	278795	SUNFORD PRIMARY SCHOOL	P	5	S21	a, b, c & d	Fee Paying
UMLAZI	278832	DURBAN NORTH PRIMARY SCHOOL	P	5	S21	a, b & d	Fee Paying
KING CETSHWAYO	278869	SUNNYDALE SENIOR SECONDARY SCHOOL	S	4	S21	a, b & d	Fee Paying
UMLAZI	278943	SUNNYVALE PRIMARY SCHOOL	P	5	Non-S21		Fee Paying
UMLAZI	278980	GREYVILLE PRIMARY SCHOOL	P	5	S21	a, b & d	Fee Paying
AMAJUBA	279017	SURYAVILLE PRIMARY SCHOOL	P	5	S21	a, b, c & d	Fee Paying
UGU	279054	SUTTON PRIMARY SCHOOL	P	2	S21	a, b & d	No Fee
PINETOWN	279091	SWANVALE PRIMARY SCHOOL	P	5	S21	a, b, c & d	Fee Paying
UMGUNGUNDOVU	279128	SWAYIMANA HIGH SCHOOL	S	2	S21	a, b, c & d	No Fee
UMZINYATHI	279165	SWEBANE PRIMARY SCHOOL	P	1	S21	a, b & d	No Fee
UMGUNGUNDOVU	279202	SWEETWATERS PRIMARY SCHOOL	P	3	S21	a, b & d	No Fee
UMLAZI	279239	SWELIHLE HIGH SCHOOL	S	3	S21	a, b & d	No Fee
UMLAZI	279276	SYDENHAM PRIMARY SCHOOL	P	4	S21	a, b & d	Fee Paying
UMGUNGUNDOVU	279313	T.P.A FULL SERVICE SCHOOL	P	4	S21	a, b, c & d	Fee Paying
UTHUKELA	279350	TABHANE SECONDARY SCHOOL	S	2	S21	a, b & d	No Fee
UMGUNGUNDOVU	279387	TABLE MOUNTAIN PRIMARY SCHOOL	P	3	S21	a, b & d	No Fee
UMLAZI	279424	TAFELIKOPO PRIMARY SCHOOL	P	2	S21	a, b & d	No Fee
HARRY GWALA	279461	TAFELKOP PRIMARY SCHOOL	P	1	S21	a, b & d	No Fee
HARRY GWALA	279498	TAFENI PRIMARY SCHOOL	C	1	S21	a, b & d	No Fee
HARRY GWALA	279535	TARR'S VALLEY PRIMARY SCHOOL	C	1	S21	a, b & d	No Fee
UMGUNGUNDOVU	279572	TAURICUS COMBINED SCHOOL	C	1	S21	a, b & d	No Fee
UMGUNGUNDOVU	279609	TAYLORS PRIMARY SCHOOL	P	3	S21	a, b & d	No Fee
UMZINYATHI	279646	TAYSIDE PRIMARY SCHOOL	P	2	S21	a, b, c & d	No Fee
PINETOWN	279757	TEMPLE VALLEY SECONDARY SCHOOL	S	5	S21	a, b, c & d	Fee Paying
UMGUNGUNDOVU	279794	TENDELA C	C	2	S21	a, b & d	No Fee
UMGUNGUNDOVU	279831	TETELEGU PRIMARY SCHOOL	P	3	S21	a, b, c & d	No Fee
ZULULAND	279868	THABANI PRIMARY SCHOOL	P	3	S21	a, b, c & d	No Fee
PINETOWN	279905	THABELA HIGH SCHOOL	S	2	S21	a, b, c & d	No Fee
IEMBE	279979	THAFAMASI PRIMARY SCHOOL	P	2	S21	a, b, c & d	No Fee
ZULULAND	280016	THAKAZELA P.P. SCHOOL	P	3	S21	a, b, c & d	No Fee
IEMBE	280053	THALA PRIMARY SCHOOL	P	1	S21	a, b, c & d	No Fee
UMZINYATHI	280090	THALANA SECONDARY SCHOOL	S	3	S21	a, b, c & d	No Fee
UMLAZI	280127	THAMELA PRIMARY SCHOOL	P	3	S21	a, b & d	No Fee
ZULULAND	280164	THAMSANQA PRIMARY SCHOOL	P	1	S21	a, b, c & d	No Fee
UGU	280201	THANDANANI COMBINED PRIMARY SCHOOL	P	2	S21	a, b & d	No Fee
PINETOWN	280238	THANDAZA HIGH SCHOOL	S	3	S21	a, b & d	No Fee
PINETOWN	280275	THANDIMFUNDO PRIMARY SCHOOL	P	4	S21	a, b & d	Fee Paying

KWAZULU NATAL INDICATIVE RESOURCE TARGET LIST 2021-22

DISTRICT	EMIS	SCHOOL	LEVEL	SNQ	SECTION 21 STATUS	FUNCTIONS ALLOCATED	FEE STATUS
KING CETSHWAYO	280312	THANDINKOSI PRIMARY SCHOOL	P	2	S21	a, b & d	No Fee
UMKHANYAKUDE	280386	THANDIZWE PRIMARY SCHOOL	P	1	S21	a, b & d	No Fee
PINETOWN	280423	THANDOKUHLE PRIMARY SCHOOL	P	4	S21	a, b, c & d	Fee Paying
ZULULAND	280460	THANDOKWAKHE INTERMEDIATE SCHOOL	C	1	S21	a, b, c & d	No Fee
UGU	280497	THANDOKWETHU PRIMARY SCHOOL	P	1	S21	a, b & d	No Fee
UMGUNGUNDOLOVU	280534	THANDOLWABASHA PRIMARY SCHOOL	P	2	S21	a, b & d	No Fee
PINETOWN	280571	THANDOLWESIZWE HIGH SCHOOL	S	3	S21	a, b, c & d	No Fee
PINETOWN	280608	THANDUKWAZI SP SCHOOL	P	3	S21	a, b, c & d	No Fee
HARRY GWALA	280645	THANDUXOLO PRIMARY SCHOOL	P	2	S21	a, b & d	No Fee
KING CETSHWAYO	280682	THANDUYISE HIGH SCHOOL	S	4	S21	a, b & d	Fee Paying
UMKHANYAKUDE	280719	THANGO PRIMARY SCHOOL	P	2	S21	a, b, c & d	No Fee
ZULULAND	280756	THAPHOKUHLE PRIMARY SCHOOL	P	1	S21	a, b, c & d	No Fee
AMAJUBA	280793	THATHUNYAWO HIGH SCHOOL	S	2	S21	a, b, c & d	No Fee
UMGUNGUNDOLOVU	280941	THE GRANGE PRIMARY SCHOOL	P	5	S21	a & d	Fee Paying
UMGUNGUNDOLOVU	280978	THE GROVE INTERMEDIATE SCHOOL	C	2	S21	a, b & d	No Fee
UMKHANYAKUDE	281163	THEKELISULWAZI SECONDARY SCHOOL	S	2	S21	a, b, c & d	No Fee
UMKHANYAKUDE	281200	THELAMAMA PRIMARY SCHOOL	P	1	S21	a, b & d	No Fee
HARRY GWALA	281237	THELAMUVA HIGH SCHOOL	S	2	S21	a, b & d	No Fee
ZULULAND	281274	THELEZI PRIMARY SCHOOL	P	2	S21	a, b, c & d	No Fee
UMZINYATHI	281311	THEMANE PRIMARY SCHOOL	C	1	S21	a, b, c & d	No Fee
UTHUKELA	281348	THEMBA PRIMARY SCHOOL	P	2	S21	a, b, c & d	No Fee
AMAJUBA	281383	THEMBALENTSHA HIGH SCHOOL	S	3	S21	a, b, c & d	No Fee
KING CETSHWAYO	281422	THEMBALESIZWE PRIMARY SCHOOL	P	1	S21	a, b, c & d	No Fee
UMGUNGUNDOLOVU	281459	THEMBALETHU PRIMARY SCHOOL	P	1	S21	a, b & d	No Fee
UTHUKELA	281496	THEMBALIHLE COMBINED SCHOOL	C	2	S21	a, b, c & d	No Fee
KING CETSHWAYO	281533	THEMBALIMBE PRIMARY SCHOOL	P	3	S21	a, b, c & d	No Fee
UMKHANYAKUDE	281570	THEMBAMANDLA PRIMARY SCHOOL	P	2	S21	a, b, c & d	No Fee
UMZINYATHI	281607	THEMBEKILE PRIMARY SCHOOL	P	2	S21	a, b, c & d	No Fee
UTHUKELA	281644	THEMBELA HIGH SCHOOL	S	2	S21	a, b & d	No Fee
KING CETSHWAYO	281681	THEMBELANI PRIMARY SCHOOL	P	2	Non-S21		No Fee
ILEMBE	281718	THEMBENI PRIMARY SCHOOL	P	3	S21	a, b & d	No Fee
ZULULAND	281755	THEMBOKUHLE PRIMARY SCHOOL	P	3	S21	a, b, c & d	No Fee
UGU	281792	THEMBUZULU SECONDARY SCHOOL	S	2	S21	a & d	No Fee
ILEMBE	281829	THETHANDABA PRIMARY SCHOOL	P	1	S21	a, b, c & d	No Fee
HARRY GWALA	281866	THIBANE COMBINED SCHOOL	C	1	S21	a, b, c & d	No Fee
UTHUKELA	281903	THIBANI COMBINED PRIMARY SCHOOL	C	2	S21	a, b, c & d	No Fee
UMGUNGUNDOLOVU	281940	THIMUNI PRIMARY SCHOOL	P	1	S21	a, b & d	No Fee
AMAJUBA	281977	THIYASIZWE PRIMARY SCHOOL	P	3	S21	a, b & d	No Fee
AMAJUBA	282014	THOBANI SP SCHOOL	P	4	S21	a, b & d	Fee Paying
UTHUKELA	282051	THOBEZWEZI PRIMARY SCHOOL	P	2	S21	a, b & d	No Fee
UGU	282088	THOBIGUNYA SECONDARY SCHOOL	S	2	S21	a, b, c & d	No Fee
PINETOWN	282125	THOBILE PRIMARY SCHOOL	C	3	S21	a, b, c & d	No Fee
UTHUKELA	282162	THOBISIZWE PRIMARY SCHOOL	P	3	S21	a, b, c & d	No Fee
ZULULAND	282199	THOKAZI C.P SCHOOL	P	1	S21	a, b & d	No Fee
UTHUKELA	282236	THOKOZA HIGH SCHOOL	S	3	S21	a, b & d	No Fee
PINETOWN	282273	THOKOZAMNGANGA HIGH SCHOOL	S	3	S21	a, b & d	No Fee
UMGUNGUNDOLOVU	282347	THOKOZWAYO SECONDARY SCHOOL	S	2	S21	a, b & d	No Fee
ZULULAND	282384	THOLAKELE PRIMARY SCHOOL	P	1	S21	a, b & d	No Fee
PINETOWN	282421	THOLAMANDLA SENIOR PRIMARY SCHOOL	P	3	S21	a, b, c & d	No Fee
ZULULAND	282458	THOLATHEMBA PRIMARY SCHOOL	P	3	S21	a, b, c & d	No Fee
UTHUKELA	282495	THOLENI PRIMARY SCHOOL	P	3	S21	a, b, c & d	No Fee
UGU	282569	THOLIMFUNDO PRIMARY SCHOOL	P	4	S21	a, b & d	Fee Paying
UGU	282606	THOLIMFUNDO SECONDARY SCHOOL	S	2	S21	a, b, c & d	No Fee
UMZINYATHI	282643	THOLINHLANHLA PRIMARY SCHOOL	P	3	S21	a, b, c & d	No Fee
UMLAZI	282680	THOLISU JUNIOR PRIMARY SCHOOL	P	3	S21	a, b & d	No Fee
UTHUKELA	282754	THOLITHEMBA HIGH SCHOOL	S	2	S21	a & d	No Fee
KING CETSHWAYO	282791	THOLOKUHLE HIGH SCHOOL	S	3	S21	a, b, c & d	No Fee
ZULULAND	282828	THOLUKUKHANYA HIGH SCHOOL	S	1	S21	a, b, c & d	No Fee
UMZINYATHI	282865	ZIMISELENI SECONDARY SCHOOL	S	1	S21	a, b, c & d	No Fee
ZULULAND	282902	THOLULWAZI SENIOR PRIMARY SCHOOL	P	3	S21	a, b, c & d	No Fee
ILEMBE	282939	THOLUMUSA PRIMARY SCHOOL	P	1	S21	a, b, c & d	No Fee
ZULULAND	283013	THOMBOTHI PRIMARY SCHOOL	P	1	S21	a, b, c & d	No Fee
UMKHANYAKUDE	283050	THONGWANA HIGH SCHOOL	S	1	S21	a, b & d	No Fee
UMGUNGUNDOLOVU	283087	THORNER PRIMARY SCHOOL	P	2	S21	a, b & d	No Fee
UMGUNGUNDOLOVU	283124	THORNVILLE STATE AIDED SCHOOL	P	3	S21	a, b & d	No Fee
UMGUNGUNDOLOVU	283161	THORNVILLE PRIMARY SCHOOL	P	3	S21	a, b, c & d	No Fee
UMKHANYAKUDE	283272	THRELFALL PRIMARY SCHOOL	P	2	S21	a, b, c & d	No Fee
PINETOWN	283309	THUBALETHU SECONDARY SCHOOL	S	2	S21	a, b, c & d	No Fee
AMAJUBA	283346	THUBELIHLE HIGH SCHOOL	S	3	S21	a, b, c & d	No Fee
ILEMBE	283383	THUKELA SENIOR SECONDARY SCHOOL	S	3	S21	a, b & d	No Fee
HARRY GWALA	283420	THUKEYANA PRIMARY SCHOOL	P	1	Non-S21		No Fee
UMKHANYAKUDE	283457	THULASIBONE SECONDARY SCHOOL	S	1	S21	a, b, c & d	No Fee
UMZINYATHI	283494	THULASIZWE PRIMARY SCHOOL	P	2	S21	a, b, c & d	No Fee
ILEMBE	283531	THULINI PRIMARY SCHOOL	P	1	S21	a, b, c & d	No Fee
UGU	283568	THULUBHEKE P	P	1	S21	a, b & d	No Fee
ZULULAND	283605	THULWANA HIGH SCHOOL	S	1	S21	a, b & d	No Fee
PINETOWN	283642	THUMBELA PRIMARY SCHOOL	P	2	S21	a, b & d	No Fee
HARRY GWALA	283679	THUNZI PRIMARY SCHOOL	P	1	S21	a, b & d	No Fee
ZULULAND	283716	THUSANE PRIMARY SCHOOL	P	2	S21	a, b, c & d	No Fee

KWAZULU NATAL INDICATIVE RESOURCE TARGET LIST 2021-22

DISTRICT	EMIS	SCHOOL	LEVEL	SNQ	SECTION 21 STATUS	FUNCTIONS ALLOCATED	FEE STATUS
HARRY GWALA	283827	TIGERVLEI PRIMARY SCHOOL	P	1	S21	a, b & d	No Fee
UMGUNGUNDLOVU	283864	TILONGO PRIMARY SCHOOL	P	2	S21	a, b & d	No Fee
IEMBE	283901	TIMONI PRIMARY SCHOOL	P	1	S21	a, b, c & d	No Fee
IEMBE	283975	TINLEY MANOR PRIMARY SCHOOL	P	1	S21	a, b & d	No Fee
KING CETSHWAYO	284049	TISAND TECHNICAL HIGH SCHOOL	S	4	Non-S21		Fee Paying
UMZINYATHI	284086	TLOKWENG PRIMARY SCHOOL	P	1	S21	a, b & d	No Fee
UMLAZI	284123	TOBI SENIOR PRIMARY SCHOOL	P	3	S21	a, b & d	No Fee
ZULULAND	284160	PRINCE TOKOTOKO H.	S	2	S21	a, b, c & d	No Fee
PINETOWN	284234	UTHONGATHI PRIMARY SCHOOL	P	3	S21	a, b & d	No Fee
PINETOWN	284271	TONGAAT PRIMARY SCHOOL	P	4	S21	a, b, c & d	Fee Paying
PINETOWN	284308	TONGAAT SECONDARY SCHOOL	S	4	S21	a, b, c & d	Fee Paying
UTHUKELA	284345	TONYELANA PRIMARY SCHOOL	P	1	S21	a, b & d	No Fee
PINETOWN	284456	TRENANCE PARK PRIMARY SCHOOL	P	4	S21	a, b, c & d	Fee Paying
PINETOWN	284493	ACACIA PRIMARY SCHOOL	P	4	S21	a, b, c & d	Fee Paying
PINETOWN	284530	TRENANCE PARK SECONDARY SCHOOL	S	4	S21	a, b, c & d	Fee Paying
UMGUNGUNDLOVU	284678	TRIANDRA PRIMARY SCHOOL	P	3	S21	a, b & d	No Fee
HARRY GWALA	284715	TROUTWATERS PRIMARY SCHOOL	P	2	Non-S21		No Fee
PINETOWN	284752	TRUBEL PRIMARY SCHOOL	P	4	S21	a, b, c & d	Fee Paying
UMGUNGUNDLOVU	284863	TRUSTFEED PRIMARY SCHOOL	P	3	S21	a, b, c & d	No Fee
IEMBE	284900	TSHANA HIGH SCHOOL	S	3	S21	a, b & d	No Fee
UMKHANYAKUDE	284937	TSHANENI P	P	1	S21	a, b, c & d	No Fee
UTHUKELA	284974	TSHANIBEZWE HIGH SCHOOL	S	2	S21	a, b, c & d	No Fee
PINETOWN	285011	TSHANYANA PRIMARY SCHOOL	P	3	S21	a, b, c & d	No Fee
ZULULAND	285048	Tshekhulu Primary School	P	1	Non-S21		No Fee
IEMBE	285085	Tshelabantu Combined Primary School	P	3	S21	a & d	No Fee
KING CETSHWAYO	285122	Tshelamanzi High School	S	3	S21	a, b & d	No Fee
IEMBE	285159	Tshelekosini Secondary School	S	3	S21	a, b & d	No Fee
ZULULAND	285196	Tshendlovu Public Primary School	P	1	S21	a, b & d	No Fee
ZULULAND	285233	Tsheniokwazi Primary School	P	1	S21	a, b, c & d	No Fee
UGU	285270	Tshenkombo Primary School	P	1	S21	a, b & d	No Fee
UMKHANYAKUDE	285307	Tshongwe Primary School	P	1	S21	a, b, c & d	No Fee
IEMBE	285344	Tshutshutshu Sec. School	S	1	S21	a, b, c & d	No Fee
KING CETSHWAYO	285418	Thambolini High School	S	3	S21	a, b, c & d	No Fee
IEMBE	285492	Tugela Secondary School	S	3	S21	a, b & d	No Fee
ZULULAND	285529	Twasana Primary School	P	2	S21	a, b, c & d	No Fee
UMLAZI	285566	Tyburn Primary School	P	4	S21	a, b & d	Fee Paying
KING CETSHWAYO	285603	Ubambiswano High School	S	3	S21	a, b, c & d	No Fee
PINETOWN	285640	Ubhedu Primary School	P	3	S21	a, b, c & d	No Fee
KING CETSHWAYO	285677	Ubizo Primary School	P	2	S21	a, b & d	No Fee
UMKHANYAKUDE	285714	Ubombo Junior Primary School	P	2	S21	a & d	No Fee
ZULULAND	285751	Ubucubobuhle Senior Primary School	P	2	S21	a, b, c & d	No Fee
IEMBE	285825	Ubuhlebemfundo Primary School	P	2	S21	a, b & d	No Fee
UMKHANYAKUDE	285862	Ubuhlebemvelo Primary School	P	2	S21	a, b, c & d	No Fee
IEMBE	285899	Ubuhlebhezwe Secondary School	S	1	S21	a, b, c & d	No Fee
ZULULAND	285973	Ubumbano Primary School	P	2	S21	a, b, c & d	No Fee
UMGUNGUNDLOVU	286010	Ubunye Primary School	P	3	S21	a, b & d	No Fee
KING CETSHWAYO	286047	Ubuqhawebethu Primary School	P	2	Non-S21		No Fee
PINETOWN	286084	Udumo Primary School	P	3	S21	a, b & d	No Fee
IEMBE	286121	Udumo High School	S	3	S21	a, b & d	No Fee
AMAJUBA	286158	Uelzen Primary School	P	4	S21	a, b, c & d	Fee Paying
KING CETSHWAYO	286195	Ufasimba Primary School	P	2	S21	a, b, c & d	No Fee
ZULULAND	286232	Ugedla Primary School	P	1	S21	a, b & d	No Fee
KING CETSHWAYO	286269	Ugome Junior Secondary School	C	3	S21	a, b & d	No Fee
PINETOWN	286306	Ohlange High School	S	3	S21	a, b & d	No Fee
UTHUKELA	286343	Ukahlamba High School	S	2	S21	a, b, c & d	No Fee
UTHUKELA	286380	Ukhali High School	S	1	S21	a, b & d	No Fee
UGU	286417	Ukufakwakhe Junior Secondary School	C	1	S21	a, b & d	No Fee
PINETOWN	286454	Ukukhanya Kwelanga Public Primary	P	3	S21	a, b, c & d	No Fee
UMGUNGUNDLOVU	286491	Ukukhanya Primary School	P	2	S21	a, b & d	No Fee
PINETOWN	286528	Ukukhanyakokusa Full Service School	P	4	S21	a, b, c & d	Fee Paying
UMZINYATHI	286602	Ukuphumula Secondary School	S	1	S21	a, b, c & d	No Fee
PINETOWN	286639	Ukusa Senoir Secondary School	S	3	S21	a, b & d	No Fee
HARRY GWALA	286676	Ukuthula High School	S	2	S21	a, b, c & d	No Fee
UMGUNGUNDLOVU	286713	Ukwenzakwethu Primary School	P	2	S21	a, b, c & d	No Fee
ZULULAND	286750	Ulundi Public Primary School	P	1	S21	a, b, c & d	No Fee
UMZINYATHI	286787	Ulwazi Primary School	P	1	S21	a, b & d	No Fee
UGU	286824	Umalusi Primary School	P	2	S21	a, b, c & d	No Fee
UTHUKELA	286861	Umbango Secondary School	S	3	S21	a, b & d	No Fee
UMLAZI	286898	Umbelebele Secondary School	S	3	S21	a, b & d	No Fee
UMGUNGUNDLOVU	286935	Umbiko Primary School	C	1	S21	a, b & d	No Fee
UMLAZI	286972	Umbilo Secondary School	S	5	Non-S21		Fee Paying
KING CETSHWAYO	287009	Umbiya High School	S	2	S21	a, b & d	No Fee
UMLAZI	287046	Umbogintwini Primary School	P	4	S21	a, b, c & d	Fee Paying
KING CETSHWAYO	287083	Umbonambi Primary School	P	2	S21	a, b, c & d	No Fee
UMZINYATHI	287120	Umbonje High School	S	1	S21	a, b, c & d	No Fee
KING CETSHWAYO	287157	Umdlamfe High School	S	4	S21	a, b & d	Fee Paying
UMKHANYAKUDE	287231	Umfolozini Primary School	P	4	S21	a, b, c & d	Fee Paying
ZULULAND	287268	Umfolozini Secondary School	S	1	S21	a, b, c & d	No Fee
UMKHANYAKUDE	287305	Umfolozini High School	S	4	S21	a, b, c & d	Fee Paying

KWAZULU NATAL INDICATIVE RESOURCE TARGET LIST 2021-22

DISTRICT	EMIS	SCHOOL	LEVEL	SNQ	SECTION 21 STATUS	FUNCTIONS ALLOCATED	FEE STATUS
HARRY GWALA	287342	UMFULUMANE PRIMARY SCHOOL	P	1	S21	a, b & d	No Fee
UMLAZI	287379	UMGABABA COMBINED PRIMARY SCHOOL	P	3	S21	a, b & d	No Fee
KING CETSHWAYO	287416	UMGABHI COMBINED SCHOOL	C	1	S21	a, b & d	No Fee
UMLAZI	287490	UMGIJIMI JUNIOR PRIMARY SCHOOL	P	3	S21	a, b, c & d	No Fee
ZULULAND	287527	UMGNAMA INTERMEDIATE SCHOOL	C	1	S21	a, b, c & d	No Fee
HARRY GWALA	287564	UMGODI PRIMARY SCHOOL	P	1	S21	a, b & d	No Fee
HARRY GWALA	287601	UMHLABASHANA SENIOR PRIMARY SCHOOL	P	2	S21	a, b & d	No Fee
HARRY GWALA	287638	UMHLABASHANA JUNIOR PRIMARY SCHOOL	P	2	S21	a, b & d	No Fee
ILEMBE	287675	Umlhali Preparatory School	P	4	S21	a, b, c & d	Fee Paying
KING CETSHWAYO	287749	UMHLATHUZANA PRIMARY SCHOOL	P	2	S21	a & d	No Fee
UMLAZI	287823	UMHLATUZANAPRIMARYSCHOOL	P	5	Non-S21		Fee Paying
ZULULAND	287860	UMHLOLUTHINI HIGH SCHOOL	S	1	S21	a, b & d	No Fee
PINETOWN	287897	UMHLOTI PRIMARY SCHOOL	P	3	S21	a, b, c & d	No Fee
UMZINYATHI	287934	UMKHATHINI PRIMARY SCHOOL	P	2	S21	a & d	No Fee
KING CETSHWAYO	287971	UMKHUKHUZE PRIMARY SCHOOL	P	2	S21	a, b & d	No Fee
UMLAZI	288008	UMKHUMBI HIGH SCHOOL	S	4	S21	a & d	Fee Paying
UMLAZI	288045	UMKOMAAS DRIFT PRIMARY SCHOOL	P	3	S21	a, b & d	No Fee
UMLAZI	288082	Umkomaas Primary School	P	4	S21	a, b, c & d	Fee Paying
UMLAZI	288119	UMKOMAAS SECONDARY SCHOOL	S	4	S21	a, b, c & d	Fee Paying
KING CETSHWAYO	288156	UMLAZI PRIMARY SCHOOL	P	2	S21	a, b & d	No Fee
UMLAZI	288230	Umlazi Commercial High School	S	4	S21	a, b, c & d	Fee Paying
UMLAZI	288267	UMLAZI COMTECH HIGH SCHOOL	S	4	S21	a, b, c & d	Fee Paying
UMLAZI	288304	UMLAZI JUNIOR PRIMARY SCHOOL	P	4	Non-S21		Fee Paying
UMLAZI	288341	UMLAZI SENIOR SECONDARY SCHOOL	S	4	S21	a, b & d	Fee Paying
UMGUNGUNDOLOVU	288378	UMLULAMA SECONDARY SCHOOL	S	3	S21	a, b & d	No Fee
AMAJUBA	288415	UMLWANE PRIMARY SCHOOL	P	1	S21	a, b & d	No Fee
UTHUKELA	288452	UMNDENIWOXOLO PRIMARY SCHOOL	P	2	S21	a, b & d	No Fee
PINETOWN	288489	UMNGENI PRIMARY SCHOOL	P	3	S21	a, b & d	No Fee
UMLAZI	288526	UMNINI MEMORIAL SENIOR PRIMARY SCHOOL	P	3	S21	a & d	No Fee
HARRY GWALA	288563	UMOYA OMUSHA PRIMARY SCHOOL	P	1	Non-S21		No Fee
PINETOWN	288600	UMPHUMELA PRIMARY SCHOOL	P	3	S21	a, b, c & d	No Fee
ILEMBE	288637	UMPHUMULO PRIMARY SCHOOL	P	1	S21	a & d	No Fee
HARRY GWALA	288674	UMQATSHENI PRIMARY SCHOOL	P	2	S21	a, b & d	No Fee
PINETOWN	288748	UMQHELE SECONDARY SCHOOL	S	3	S21	a, b & d	No Fee
UMGUNGUNDOLOVU	288785	UMQONQGO THO JUNIOR PRIMARY SCHOOL	P	3	S21	a, b & d	No Fee
UGU	288822	UMSIKAZI JP	P	1	S21	a, b & d	No Fee
UMGUNGUNDOLOVU	288859	UMSILINGA PRIMARY SCHOOL	P	2	S21	a, b, c & d	No Fee
UGU	288896	UMSINSINI JUNIOR PRIMARY SCHOOL	P	2	S21	a, b, c & d	No Fee
ILEMBE	288933	UMSUNDUZE SENIOR PRIMARY SCHOOL	P	3	S21	a & d	No Fee
UGU	288970	UMSWILILI JUNIOR PRIMARY SCHOOL	P	1	S21	a, b & d	No Fee
PINETOWN	289007	UMTAPHO HIGH SCHOOL	S	2	S21	a, b, c & d	No Fee
PINETOWN	289044	UMTHALA JUNIOR PRIMARY SCHOOL	P	3	S21	a, b & d	No Fee
UMLAZI	289081	UMTHENTE HIGH SCHOOL	S	2	S21	a, b & d	No Fee
UMGUNGUNDOLOVU	289118	UMTHOMBO SENIOR SECONDARY SCHOOL	S	2	S21	a, b & d	No Fee
PINETOWN	289155	UMTHOMBOMUHLE INTERMEDIATE SCHOOL	C	3	S21	a, b & d	No Fee
UMGUNGUNDOLOVU	289192	UMTHOQOTHO HIGH SCHOOL	S	3	S21	a, b, c & d	No Fee
PINETOWN	289229	UMTHUNZI PRIMARY SCHOOL	P	3	S21	a, b & d	No Fee
UGU	289266	UMVOLOZI PRIMARY SCHOOL	P	2	S21	a, b & d	No Fee
UMZINYATHI	289303	UMVOTI HIGH SCHOOL	S	1	S21	a, b & d	No Fee
ILEMBE	289340	UMVOZANE PRIMARY SCHOOL	P	1	S21	a, b & d	No Fee
UTHUKELA	289377	UMVULO COMBINED SCHOOL	C	2	S21	a, b & d	No Fee
UGU	289488	ST PATRICKS PRIMARY SCHOOL	P	4	S21	a, b, c & d	Fee Paying
UGU	289525	UMZINTO PRIMARY SCHOOL - MAIN ROAD	P	4	Non-S21		Fee Paying
UGU	289562	UMZINTO SECONDARY SCHOOL	S	5	S21	a, b, c & d	Fee Paying
UGU	289599	UMZINTOVALE PRIMARY SCHOOL	P	4	S21	a, b, c & d	Fee Paying
PINETOWN	289636	UMZINYATHI PRIMARY SCHOOL	P	3	S21	a, b, c & d	No Fee
UGU	289673	UMZOKHANYAYO PRIMARY SCHOOL	P	1	S21	a, b & d	No Fee
ILEMBE	289710	UMZOKHULAYO PRIMARY SCHOOL	P	3	S21	a & d	No Fee
UGU	289747	GEORGE MBHELE HIGH SCHOOL	S	3	S21	a, b & d	No Fee
UGU	289784	UMZUMBE JUNIOR PRIMARY SCHOOL	P	1	S21	a, b & d	No Fee
ILEMBE	289821	UMZWANGEDWA SECONDARY SCHOOL	S	1	S21	a, b & d	No Fee
HARRY GWALA	289858	UNDERBERG SCHOOL	P	4	S21	a, b, c & d	Fee Paying
UMGUNGUNDOLOVU	289895	UNION PARK PRIMARY SCHOOL	P	4	S21	a, b, c & d	Fee Paying
UMGUNGUNDOLOVU	289969	UNOBHALA HIGH SCHOOL	S	3	S21	a, b & d	No Fee
ILEMBE	290006	UNTUNJAMBILI PRIMARY SCHOOL	P	2	S21	a, b, c & d	No Fee
UMKHANYAKUDE	290043	UPHANDE PRIMARY SCHOOL	P	1	S21	a, b, c & d	No Fee
UMKHANYAKUDE	290080	UPHAPHAZI PRIMARY SCHOOL	P	2	S21	a, b, c & d	No Fee
KING CETSHWAYO	290117	UPHINDO HIGH SCHOOL	S	3	S21	a, b, c & d	No Fee
PINETOWN	290154	UPHISO PRIMARY SCHOOL	P	3	S21	a, b & d	No Fee
KING CETSHWAYO	290191	UPPER MHLATHUZE PRIMARY SCHOOL	P	2	S21	a, b, c & d	No Fee
UMZINYATHI	290228	UPPER UMVOTI COMBINED SCHOOL	S	1	S21	a, b & d	No Fee
ZULULAND	290265	UQWEQWE HIGH SCHOOL	S	1	S21	a, b, c & d	No Fee
ZULULAND	290302	BUSEKHAYA SECONDARY SCHOOL	S	2	S21	a, b, c & d	No Fee
UMZINYATHI	290339	USIZO HIGH SCHOOL	S	1	S21	a, b, c & d	No Fee
UTHUKELA	290376	USIZOLWETHU PRIMARY SCHOOL	P	2	S21	a, b, c & d	No Fee
ZULULAND	290450	USUTHU C.P SCHOOL	P	1	S21	a, b, c & d	No Fee
PINETOWN	290487	UTHANDO PUBLIC PRIMARY SCHOOL	P	3	S21	a, b, c & d	No Fee
AMAJUBA	290561	UTRECHT HIGH SCHOOL	C	4	S21	a, b, c & d	Fee Paying
AMAJUBA	290598	UTRECHT PRIMARY SCHOOL	P	2	S21	a, b, c & d	No Fee

KWAZULU NATAL INDICATIVE RESOURCE TARGET LIST 2021-22

DISTRICT	EMIS	SCHOOL	LEVEL	SNQ	SECTION 21 STATUS	FUNCTIONS ALLOCATED	FEE STATUS
UTHUKELA	290635	UXOLO NOKUZWANA SECONDARY SCHOOL	S	3	S21	a, b & d	No Fee
KING CETSHWAYO	290672	UYAYA HIGH SCHOOL	S	1	S21	a, b, c & d	No Fee
KING CETSHWAYO	290709	UYENGO HIGH SCHOOL	S	3	S21	a, b & d	No Fee
ILEMBE	290746	UYIKHULU SECONDARY SCHOOL	S	1	S21	a, b & d	No Fee
HARRY GWALA	290820	VALENTINE PRIMARY SCHOOL	P	2	S21	a, b & d	No Fee
UTHUKELA	290894	VAN REENEN PRIMARY SCHOOL	P	3	S21	a, b & d	No Fee
UMLAZI	290931	VAN RIEBEECK PARK PRIMARY SCHOOL	P	5	S21	a, b, c & d	Fee Paying
UMZINYATHI	290968	VAVULE PRIMARY SCHOOL	P	1	S21	a & d	No Fee
UMZINYATHI	291005	VEGKOP PRIMARY SCHOOL	P	2	S21	a, b, c & d	No Fee
KING CETSHWAYO	291042	VELA PRIMARY SCHOOL	P	1	S21	a, b & d	No Fee
UMLAZI	291079	VELABAHLEKE HIGH SCHOOL	S	3	S21	a, b, c & d	No Fee
UMKHANYAKUDE	291153	VELAKUKHANYA PRIMARY SCHOOL	P	1	S21	a, b, c & d	No Fee
KING CETSHWAYO	291190	VELAMUVA HIGH SCHOOL	S	2	S21	a, b, c & d	No Fee
KING CETSHWAYO	291264	VELANGAYE SECONDARY SCHOOL	S	1	S21	a, b, c & d	No Fee
ILEMBE	291301	VELANGEZWI SECONDARY SCHOOL	S	1	S21	a, b, c & d	No Fee
ZULULAND	291338	VELANKOSI FULL SERVICE SCHOOL	P	3	S21	a, b, c & d	No Fee
UMZINYATHI	291375	VELAPHANSI H. SCHOOL	S	1	S21	a, b, c & d	No Fee
UMZINYATHI	291412	VELAPHI HIGH SCHOOL	S	1	S21	a, b & d	No Fee
KING CETSHWAYO	291449	VELDENVLEI PRIMARY SCHOOL	P	5	S21	a, b, c & d	Fee Paying
UGU	291523	VELIMEMEZE PRIMARY SCHOOL	P	2	S21	a, b, c & d	No Fee
ZULULAND	291560	VELOBALA JUNIOR PRIMARY SCHOOL	P	2	S21	a, b & d	No Fee
AMAJUBA	291597	VERDRIET PRIMARY SCHOOL	P	2	S21	a, b, c & d	No Fee
ZULULAND	291634	VERDRUKT PRIMARY SCHOOL	C	1	S21	a, b, c & d	No Fee
PINETOWN	291745	VERULAM PRIMARY SCHOOL	P	4	S21	a, b, c & d	Fee Paying
PINETOWN	291782	VERULAM SECONDARY SCHOOL	S	4	S21	a, b, c & d	Fee Paying
UMKHANYAKUDE	291819	VEYANA PRIMARY SCHOOL	P	3	S21	a, b & d	No Fee
UTHUKELA	291856	VEYISI PRIMARY SCHOOL	P	3	S21	a, b & d	No Fee
PINETOWN	291893	VEZAMAFA PUBLIC PRIMARY SCHOOL	P	2	S21	a, b & d	No Fee
UMZINYATHI	291930	VEZINHLANHLA PRIMARY SCHOOL	C	1	S21	a, b, c & d	No Fee
UMGUNGUNDOLOVU	291967	VEZOKUHLE PRIMARY SCHOOL	P	3	S21	a, b, c & d	No Fee
UMKHANYAKUDE	292004	VEZUKUSA PRIMARY SCHOOL	P	1	S21	a, b, c & d	No Fee
UTHUKELA	292041	VICKLANDS PRIMARY SCHOOL	P	1	S21	a & d	No Fee
PINETOWN	292078	VICTORIA PRIMARY SCHOOL	P	4	S21	a, b & d	Fee Paying
UMZINYATHI	292189	VIKINDLALA PRIMARY SCHOOL	P	1	S21	a, b, c & d	No Fee
UTHUKELA	292226	VIKINDUKU PRIMARY SCHOOL	P	2	S21	a, b & d	No Fee
UMLAZI	292263	VIKINGOZI SENIOR SECONDARY SCHOOL	S	2	S21	a, b & d	No Fee
PINETOWN	292300	DR B.W. VILAKAZI PRIMARY SCHOOL	P	4	S21	a, b, c & d	Fee Paying
UMGUNGUNDOLOVU	292337	VILLA MARIA PRIMARY SCHOOL	P	3	S21	a, b, c & d	No Fee
ZULULAND	292374	VIMBEMSHINI PRIMARY SCHOOL	P	2	S21	a, b & d	No Fee
UMKHANYAKUDE	292411	VIMBUKHALO PRIMARY SCHOOL	P	1	S21	a, b, c & d	No Fee
UMLAZI	292448	VIRGINIA PREPARATORY SCHOOL	P	5	S21	a, b, c & d	Fee Paying
HARRY GWALA	292522	VOGELVLEI PRIMARY SCHOOL	P	1	S21	a, b & d	No Fee
KING CETSHWAYO	292559	VONDLO PRIMARY SCHOOL	P	3	S21	a, b, c & d	No Fee
ZULULAND	292596	VOORKEUR PRIMARY SCHOOL	P	1	S21	a, b & d	No Fee
UMGUNGUNDOLOVU	292633	HOERSKOOL VOORTREKKER	S	5	S21	a, b, c & d	Fee Paying
ZULULAND	292707	VRYHEID COMPREHENSIVE SECONDARY SCHOOL	S	4	S21	a, b, c & d	Fee Paying
ZULULAND	292744	Hoërskool Vryheid High School	S	5	S21	a, b, c & d	Fee Paying
ZULULAND	292781	VRYHEID PUBLIC PRIMARY SCHOOL	P	5	S21	a, b, c & d	Fee Paying
ZULULAND	292818	HOËR LANDBOUSKOOL VRYHEID	S	4	S21	a, b, c & d	Fee Paying
UMGUNGUNDOLOVU	292892	VRYSTAAT PRIMARY SCHOOL	P	1	S21	a, b, c & d	No Fee
UMGUNGUNDOLOVU	292929	VUKA PRIMARY SCHOOL	P	1	S21	a, b & d	No Fee
AMAJUBA	292966	VUKANI JUNIOR PRIMARY SCHOOL	P	3	S21	a, b, c & d	No Fee
UMKHANYAKUDE	293003	VUKANI -BANTWANA SECONDARY SCHOOL	S	1	S21	a, b, c & d	No Fee
ZULULAND	293040	VUKANIMAZULU SECONDARY SCHOOL	S	2	S21	a, b, c & d	No Fee
UMZINYATHI	293077	VUKAPHANSI PRIMARY SCHOOL	P	1	S21	a & d	No Fee
UGU	293114	VUKAPHI PRIMARY SCHOOL	P	2	S21	a, b, c & d	No Fee
UTHUKELA	293151	VUKASEKUSILE SECONDARY SCHOOL	S	3	S21	a, b, c & d	No Fee
ILEMBE	293188	VUKILE HIGH SCHOOL	S	2	S21	a, b, c & d	No Fee
UTHUKELA	293225	VUKUFUNDE PRIMARY SCHOOL	P	1	S21	a, b & d	No Fee
ZULULAND	293262	VUKUZA SECONDARY SCHOOL	S	1	S21	a, b, c & d	No Fee
UMLAZI	293299	VUKUZAKHE HIGH SCHOOL	S	3	S21	a, b, c & d	No Fee
ILEMBE	293336	VUKUZENZELE PRIMARY SCHOOL	P	2	S21	a, b, c & d	No Fee
PINETOWN	293373	VUKUZIPHATHE PRIMARY SCHOOL	P	3	S21	a, b & d	No Fee
UTHUKELA	293410	VUKUZITHATHELE PRIMARY SCHOOL	P	2	S21	a, b, c & d	No Fee
UTHUKELA	293447	VULAMEHLO PRIMARY SCHOOL	P	2	S21	a & d	No Fee
UTHUKELA	293521	VULEKANI PRIMARY SCHOOL	P	1	S21	a, b & d	No Fee
ILEMBE	293558	VULELA PRIMARY SCHOOL	P	2	S21	a, b & d	No Fee
UGU	293595	VULINDELELA PRIMARY SCHOOL	P	1	S21	a, b & d	No Fee
KING CETSHWAYO	293632	VULINGQONDO PRIMARY SCHOOL	P	1	S21	a, b, c & d	No Fee
UMKHANYAKUDE	293669	VULULWAZI PRIMARY SCHOOL	P	1	S21	a, b, c & d	No Fee
ZULULAND	293743	VUMABAKUSHOYO PRIMARY SCHOOL	P	3	S21	a, b & d	No Fee
UGU	293780	VUMANDABA SECONDARY SCHOOL	S	2	S21	a & d	No Fee
KING CETSHWAYO	293817	VUMANHLAMVU FULL SERVICE SCHOOL	P	1	S21	a, b, c & d	No Fee
AMAJUBA	293854	VUMELANI JUNIOR PRIMARY SCHOOL	P	3	S21	a, b, c & d	No Fee
UGU	293891	VUMELETHU SECONDARY SCHOOL	S	1	S21	a & d	No Fee
UMLAZI	293928	VUMOKUHLE PRIMARY SCHOOL	P	3	S21	a, b & d	No Fee
KING CETSHWAYO	293965	VUMUKUKHANYA PRIMARY SCHOOL	P	2	S21	a, b & d	No Fee
UMGUNGUNDOLOVU	294039	VUMUTHANDO PRIMARY SCHOOL	P	3	S21	a, b, c & d	No Fee
HARRY GWALA	294113	VUSINDABA PRIMARY SCHOOL	P	2	S21	a, b & d	No Fee

KWAZULU NATAL INDICATIVE RESOURCE TARGET LIST 2021-22

DISTRICT	EMIS	SCHOOL	LEVEL	SNQ	SECTION 21 STATUS	FUNCTIONS ALLOCATED	FEE STATUS
UGU	294150	VUSISIZWE SENIOR PRIMARY SCHOOL	P	3	S21	a, b, c & d	No Fee
PINETOWN	294187	VUSUKUKHANYA PRIMARY SCHOOL	P	3	S21	a, b, c & d	No Fee
PINETOWN	294244	VUSUMUZI PRIMARY SCHOOL	P	2	S21	a, b & d	No Fee
ZULULAND	294261	VUTHELA PRIMARY SCHOOL	P	1	S21	a, b, c & d	No Fee
PINETOWN	294298	VUYISWA MTOLO SECONDARY SCHOOL	S	4	S21	a, b & d	Fee Paying
UMGUNGUNDOLOVU	294335	W A LEWITT PRIMARY SCHOOL	P	4	S21	a, b, c & d	Fee Paying
AMAJUBA	294372	WAAIHOEK PRIMARY SCHOOL	P	1	S21	a, b, c & d	No Fee
ILEMBE	294446	WANGU PRIMARY SCHOOL	P	3	S21	a, b & d	No Fee
HARRY GWALA	294483	WANSBECK PRIMARY SCHOOL	P	1	Non-S21		No Fee
UMLAZI	294520	WARNER BEACH JUNIOR PRIMARY SCHOOL	P	5	S21	a, b, c & d	Fee Paying
UMLAZI	294557	WARNER BEACH SENIOR PRIMARY SCHOOL	P	4	S21	a, b, c & d	Fee Paying
UMGUNGUNDOLOVU	294594	WARTBURG-KIRCHDORF SCHOOL	C	4	S21	a, b, c & d	Fee Paying
UMZINYATHI	294668	WASBANK PRIMARY SCHOOL	C	3	S21	a, b, c & d	No Fee
ILEMBE	294705	WATERFALL COMBINED SCHOOL	C	1	S21	a, b, c & d	No Fee
ZULULAND	294779	WATERHOEK PRIMARY SCHOOL	P	1	S21	a, b, c & d	No Fee
PINETOWN	294816	WATERLOO SECONDARY SCHOOL	S	3	S21	a, b & d	No Fee
PINETOWN	294853	WATERLOO PRIMARY SCHOOL	P	3	S21	a, b, c & d	No Fee
UTHUKELA	294890	WATERSHED PRIMARY SCHOOL	P	2	S21	a, b, c & d	No Fee
UTHUKELA	294927	WATERSMEET HIGHER PRIMARY SCHOOL	P	3	S21	a, b, c & d	No Fee
HARRY GWALA	294964	WEBBSTOWN COMBINED SCHOOL	C	2	S21	a, b, c & d	No Fee
UTHUKELA	295001	WEENEN COMBINED SCHOOL	C	2	S21	a, b & d	No Fee
UTHUKELA	295038	WEENEN PRIMARY SCHOOL	P	2	S21	a, b & d	No Fee
UTHUKELA	295075	WEENEN PRIMÈRE/WEENEN PRIMARY SCHOOL	P	2	S21	a, b, c & d	No Fee
ZULULAND	295112	WELA PRIMARY SCHOOL	P	2	S21	a, b, c & d	No Fee
KING CETSHWAYO	295149	WELABASHA HIGH SCHOOL	S	2	S21	a, b & d	No Fee
UMKHANYAKUDE	295186	WELANI PRIMARY SCHOOL	P	1	S21	a, b, c & d	No Fee
UMLAZI	295223	WELBEDENE S.	S	4	S21	a, b & d	Fee Paying
UMKHANYAKUDE	295260	WELCAME PRIMARY SCHOOL	P	1	S21	a, b, c & d	No Fee
UTHUKELA	295297	WELENI PRIMARY SCHOOL	P	3	S21	a, b & d	No Fee
UTHUKELA	295371	WEMBEZI SECONDARY SCHOOL	S	3	S21	a, b, c & d	No Fee
PINETOWN	295408	WEMBLEY PRIMARY SCHOOL	P	4	S21	a, b & d	Fee Paying
UMLAZI	295445	Wentworth Primary School	P	5	S21	a, b & d	Fee Paying
UMLAZI	295482	Wentworth Secondary School	S	5	S21	a, b & d	Fee Paying
UMLAZI	295519	WERDA SKOOL	C	5	S21	a, b, c & d	Fee Paying
UMLAZI	295556	Queensburg Primary School	P	5	S21	a, b, c & d	Fee Paying
UTHUKELA	295593	WESSELSNEK COMBINED SCHOOL	C	3	S21	a, b & d	No Fee
UMLAZI	295667	WESTCLIFF SECONDARY SCHOOL	S	4	Non-S21		Fee Paying
PINETOWN	295704	WESTHAM SECONDARY SCHOOL	S	5	S21	a, b, c & d	Fee Paying
HARRY GWALA	295741	WESTLANDS PRIMARY SCHOOL	P	1	S21	a, b & d	No Fee
UMGUNGUNDOLOVU	295778	WESTON AGRICULTURAL COLLEGE	S	4	S21	a, b, c & d	Fee Paying
PINETOWN	295852	WESTVILLE BOYS' HIGH SCHOOL	S	5	S21	a, b, c & d	Fee Paying
PINETOWN	295889	WESTVILLE GIRLS' HIGH SCHOOL	S	5	S21	a, b, c & d	Fee Paying
PINETOWN	295926	WESTVILLE JUNIOR PRIMARY SCHOOL	P	5	S21	a, b, c & d	Fee Paying
PINETOWN	296000	Westville Senior PRIMARY SCHOOL	P	5	S21	a, b, c & d	Fee Paying
UMZINYATHI	296037	WETSIE SECONDARY SCHOOL	S	1	S21	a, b, c & d	No Fee
ILEMBE	296074	WEWE PRIMARY SCHOOL	P	2	S21	a, b, c & d	No Fee
ILEMBE	296111	WHEBEDE PRIMARY SCHOOL	P	2	S21	a, b & d	No Fee
PINETOWN	296148	WHETSTONE PRIMARY SCHOOL	P	4	S21	a, b & d	Fee Paying
UGU	296185	WILDER JP	P	1	Non-S21		No Fee
PINETOWN	296222	WILIWILI PRIMARY SCHOOL	P	2	S21	a, b & d	No Fee
ZULULAND	296259	WILLIAM BOOTH PRIMARY SCHOOL	P	1	S21	a, b, c & d	No Fee
UMLAZI	296296	WILLOW PARK PRIMARY SCHOOL	P	5	S21	a, b, c & d	Fee Paying
HARRY GWALA	296333	WILLOWDALE PRIMARY SCHOOL	P	1	S21	a, b & d	No Fee
UMGUNGUNDOLOVU	296370	WILLOWFOUNTAIN COMBINED SCHOOL	C	3	S21	a, b & d	No Fee
UTHUKELA	296444	WINDSOR SECONDARY SCHOOL	S	5	S21	a, b, c & d	Fee Paying
UMLAZI	296481	WINDY HEIGHTS PRIMARY SCHOOL	P	2	S21	a, b, c & d	No Fee
UMGUNGUNDOLOVU	296518	WINDYHILL PRIMARY SCHOOL	P	1	S21	b & d	No Fee
UMLAZI	296555	WINGEN HEIGHTS SECONDARY SCHOOL	S	5	S21	a, b, c & d	Fee Paying
PINETOWN	296592	Winston Park Primary School	P	5	S21	a, b, c & d	Fee Paying
UTHUKELA	296629	WINTERTON PRIMARY SCHOOL	P	4	S21	a, b, c & d	Fee Paying
AMAJUBA	296666	WIT-UMFOLOZI COMBINED SCHOOL	C	2	S21	a, b, c & d	No Fee
UTHUKELA	296703	WITTEKLEINFONTEIN PRIMARY SCHOOL	P	1	S21	a, b, c & d	No Fee
UMLAZI	296740	WITTEKLIP SECONDARY SCHOOL	S	4	Non-S21		Fee Paying
UGU	296777	WOLWENI PRIMARY SCHOOL	P	1	S21	a & d	No Fee
KING CETSHWAYO	296814	WOMBANE PRIMARY SCHOOL	P	2	S21	a, b & d	No Fee
KING CETSHWAYO	296851	WOOD AND RAW PRIMARY SCHOOL	P	1	S21	a, b & d	No Fee
UTHUKELA	296888	WOODFORD PRIMARY SCHOOL	P	3	S21	a, b, c & d	No Fee
UGU	296925	WOODGRANGE-ON-SEA-PRIMARY SCHOOL	P	1	S21	a, b, c & d	No Fee
HARRY GWALA	296999	WOODHURST PRIMARY SCHOOL	P	1	S21	a, b & d	No Fee
UMLAZI	297036	WOODHURST SECONDARY SCHOOL	S	5	S21	a, b & d	Fee Paying
UMGUNGUNDOLOVU	297110	WOODLANDS PRIMARY SCHOOL	P	5	S21	a, b, c & d	Fee Paying
UMLAZI	297147	Woodlands Primary School	P	5	S21	a, b, c & d	Fee Paying
UMGUNGUNDOLOVU	297184	WOODLANDS SECONDARY SCHOOL	S	4	S21	a, b, c & d	Fee Paying
PINETOWN	297258	WOODVIEW PRIMARY SCHOOL	P	5	S21	a, b, c & d	Fee Paying
PINETOWN	297295	WOODVIEW SECONDARY SCHOOL	S	4	S21	a, b, c & d	Fee Paying
ILEMBE	297332	WOSIYANE SECONDARY SCHOOL	S	1	S21	a, b & d	No Fee
PINETOWN	297369	WOZAMOYA HIGH SCHOOL	S	3	S21	a, b & d	No Fee
UGU	297443	WOZANI PRIMARY SCHOOL	P	2	S21	a, b & d	No Fee
UMGUNGUNDOLOVU	297480	WOZOBONA PRIMARY SCHOOL	P	2	S21	a, b & d	No Fee

KWAZULU NATAL INDICATIVE RESOURCE TARGET LIST 2021-22

DISTRICT	EMIS	SCHOOL	LEVEL	SNQ	SECTION 21 STATUS	FUNCTIONS ALLOCATED	FEE STATUS
PINETOWN	297517	WYEBANK PRIMARY SCHOOL	P	4	S21	a, b & d	Fee Paying
PINETOWN	297554	WYEBANK SECONDARY SCHOOL	S	4	S21	a, b & d	Fee Paying
ZULULAND	297591	WYKOM PRIMARY SCHOOL	P	1	S21	a, b, c & d	No Fee
ILEMBE	297628	THEKELIMFUNDO PRIMARY SCHOOL	P	2	S21	a, b & d	No Fee
ZULULAND	297665	XASANE PRIMARY SCHOOL	P	1	S21	a, b & d	No Fee
UGU	297702	XHONYWA PRIMARY SCHOOL	P	2	S21	a, b, c & d	No Fee
PINETOWN	297739	XIMBA SENIOR PRIMARY SCHOOL	P	3	S21	a, b & d	No Fee
AMAJUBA	297813	XOLANI HIGH SCHOOL	S	3	S21	a, b, c & d	No Fee
HARRY GWALA	297850	XOLO XOLO PRIMARY SCHOOL	P	3	S21	a, b, c & d	No Fee
KING CETSHWAYO	297887	YAMELA SECONDARY SCHOOL	S	2	S21	a, b, c & d	No Fee
KING CETSHWAYO	297924	YANGUYE HIGH SCHOOL	S	2	S21	a, b & d	No Fee
UMGUNGUNDLOVU	297961	YARROW INTERMEDIATE SCHOOL	P	2	S21	a, b & d	No Fee
UMLAZI	297998	Yellowwood Park Primary School	P	5	S21	a, b, c & d	Fee Paying
UMLAZI	298035	YIBONI PRIMARY SCHOOL	P	3	S21	a & d	No Fee
UMKHANYAKUDE	298072	YIKUSA PRIMARY SCHOOL	P	2	S21	a, b & d	No Fee
UMGUNGUNDLOVU	298109	YISE HIGH SCHOOL	S	2	S21	a, b & d	No Fee
UTHUKELA	298257	ZAAIFONTEIN PRIMARY SCHOOL	P	1	S21	a, b & d	No Fee
AMAJUBA	298294	ZABALAZA COMBINED SCHOOL	C	4	S21	a, b & d	Fee Paying
PINETOWN	298331	ZAKHE SECONDARY SCHOOL	S	3	S21	a, b, c & d	No Fee
KING CETSHWAYO	298368	ZAKHEKAHLE SECONDARY SCHOOL	S	2	S21	a, b & d	No Fee
PINETOWN	298405	ZAKHELE PRIMARY SCHOOL	P	2	S21	a, b & d	No Fee
ZULULAND	298442	ZAKHELENI PRIMARY SCHOOL	P	1	S21	a, b, c & d	No Fee
ZULULAND	298516	ZALIZWI PP SCHOOL	P	1	S21	a, b & d	No Fee
HARRY GWALA	298553	ZAMAFUTHI COMBINED PRIMARY SCHOOL	P	1	S21	a, b, c & d	No Fee
UMLAZI	298590	ZAMAKAHLE HIGH SCHOOL	S	3	S21	a, b & d	No Fee
ZULULAND	298627	ZAMANGOTHANDO SECONDARY SCHOOL	S	2	S21	a, b, c & d	No Fee
ZULULAND	298664	ZAMANI C P SCHOOL	P	1	S21	a, b & d	No Fee
UMKHANYAKUDE	298701	ZAMAZAMA PRIMARY SCHOOL	P	1	S21	a & d	No Fee
ILEMBE	298738	ZAMAZISA PRIMARY SCHOOL	P	1	S21	a, b, c & d	No Fee
UMGUNGUNDLOVU	298775	ZAMAZULU SECONDARY SCHOOL	S	3	S21	a, b, c & d	No Fee
UMGUNGUNDLOVU	298812	ZAMELISIZWE JUNIOR PRIMARY SCHOOL	P	3	S21	a, b & d	No Fee
PINETOWN	298849	ZAMIMFUNDO PRIMARY SCHOOL	P	3	S21	a, b & d	No Fee
UTHUKELA	298886	ZAMINDLELA PRIMARY SCHOOL	P	3	S21	a, b, c & d	No Fee
PINETOWN	298923	ZAMINHLANHLA SENIOR PRIMARY SCHOOL	C	3	S21	a, b & d	No Fee
UMGUNGUNDLOVU	298960	ZAMOKUHLE PRIMARY SCHOOL	P	1	S21	a, b & d	No Fee
PINETOWN	298997	ZAMOKUHLE JUNIOR PRIMARY SCHOOL	P	4	S21	a, b, c & d	Fee Paying
UMZINYATHI	299034	ZAMOKWAKHE SECONDARY SCHOOL	S	1	S21	a, b, c & d	No Fee
UGU	299071	ZAMUKUZAKHA PRIMARY SCHOOL	P	2	S21	a, b & d	No Fee
UTHUKELA	299108	ZAMUKWAZI PRIMARY SCHOOL	P	2	S21	a & d	No Fee
UMGUNGUNDLOVU	299145	ZAMUTHULE PRIMARY SCHOOL	P	3	S21	a, b & d	No Fee
UMGUNGUNDLOVU	299182	ZAMUXOLO COMBINED PRIMARY SCHOOL	P	3	S21	a, b, c & d	No Fee
UMLAZI	299219	ZANDILE PRIMARY SCHOOL	P	3	S21	a, b & d	No Fee
UMKHANYAKUDE	299256	ZANDLAZETHU HIGH SCHOOL	S	2	S21	a, b, c & d	No Fee
UTHUKELA	299293	ZANKOSHENI HIGH SCHOOL	S	2	S21	a & d	No Fee
HARRY GWALA	299330	ZASENGWA JUNIOR PRIMARY SCHOOL	P	1	S21	a & d	No Fee
HARRY GWALA	299367	ZASHUKE HIGH SCHOOL	S	1	S21	a, b & d	No Fee
UGU	299404	ZEMBENI SENIOR PRIMARY SCHOOL	P	2	S21	a, b & d	No Fee
UMLAZI	299441	ZENZELE JUNIOR PRIMARY SCHOOL	P	2	S21	a, b & d	No Fee
PINETOWN	299478	ZENZELENI PUBLIC PRIMARY SCHOOL	P	3	S21	a, b, c & d	No Fee
UMKHANYAKUDE	299515	ZENZELENI SECONDARY SCHOOL	S	2	S21	a, b, c & d	No Fee
PINETOWN	299552	ZEPH DHLOMO HIGH SCHOOL	S	4	Non-S21		Fee Paying
ILEMBE	299589	ZEPHANIA SECONDARY SCHOOL	S	2	S21	a, b, c & d	No Fee
AMAJUBA	299626	ZIBAMBELENI SENIOR SECONDARY SCHOOL	S	3	Non-S21		No Fee
ZULULAND	299663	PRINCE ZIBHEBHU HIGH SCHOOL	S	1	S21	a, b & d	No Fee
KING CETSHWAYO	299700	ZIBONE PRIMARY SCHOOL	P	2	S21	a, b, c & d	No Fee
UGU	299737	ZIBONELE SECONDARY SCHOOL	S	2	S21	a, b, c & d	No Fee
UMGUNGUNDLOVU	299774	ZIBUKEZULU TECHNICAL HIGH SCHOOL	S	3	S21	a, b & d	No Fee
ZULULAND	299811	ZICABANGELE PRIMARY SCHOOL	P	3	S21	a, b & d	No Fee
KING CETSHWAYO	299885	NTANDOKAZI PRIMARY SCHOOL	P	1	S21	a, b & d	No Fee
PINETOWN	299922	ZIFIKELE HIGH SCHOOL	S	3	S21	a, b & d	No Fee
ZULULAND	299959	ZIHLALO PRIMARY SCHOOL	P	1	S21	b & d	No Fee
UGU	299996	ZIJUBEZULU PRIMARY SCHOOL	P	2	S21	a, b, c & d	No Fee
KING CETSHWAYO	300070	ZIKHALI PRIMARY SCHOOL	P	2	S21	a, b, c & d	No Fee
UTHUKELA	300107	ZIKODE HIGH SCHOOL	S	1	S21	a, b & d	No Fee
ZULULAND	300144	ZILULWANE PRIMARY SCHOOL	P	1	S21	a, b, c & d	No Fee
ILEMBE	300181	ZILUNGISELE PRIMARY SCHOOL	C	3	S21	a & d	No Fee
ZULULAND	300218	ZIMELE PRIMARY SCHOOL	P	1	S21	a, b & d	No Fee
UGU	300292	ZIMEMA PRIMARY SCHOOL	P	2	S21	a, b, c & d	No Fee
KING CETSHWAYO	300329	ZIMEME HIGH SCHOOL	S	1	S21	a, b, c & d	No Fee
UTHUKELA	300366	ZIMISELE PRIMARY SCHOOL	P	2	S21	a, b & d	No Fee
UMLAZI	300403	ZIMISELE SENIOR PRIMARY SCHOOL	P	3	S21	a, b, c & d	No Fee
UMZINYATHI	300477	ZINDLALELE SECONDARY SCHOOL	S	1	S21	a, b, c & d	No Fee
KING CETSHWAYO	300514	ZINQOBELE SECONDARY SCHOOL	S	1	S21	a, b & d	No Fee
ZULULAND	300551	ZINQUNYANENI PUBLIC PRIMARY SCHOOL	P	1	Non-S21		No Fee
AMAJUBA	300588	ZIPHAKAMISENI HIGH SCHOOL	S	4	S21	a, b & d	Fee Paying
PINETOWN	300625	ZIPHATHELE HIGH SCHOOL	S	3	S21	a, b & d	No Fee
PINETOWN	300662	ZIPHEMBELENI SECONDARY SCHOOL	S	3	S21	a, b & d	No Fee
KING CETSHWAYO	300699	ZIPHONZONKE HIGH SCHOOL	S	3	S21	a, b & d	No Fee
ZULULAND	300736	ZIQALELE PRIMARY SCHOOL	P	3	S21	a, b, c & d	No Fee

KWAZULU NATAL INDICATIVE RESOURCE TARGET LIST 2021-22

DISTRICT	EMIS	SCHOOL	LEVEL	SNQ	SECTION 21 STATUS	FUNCTIONS ALLOCATED	FEE STATUS
UMZINYATHI	300773	ZISIZE PRIMARY SCHOOL	P	2	S21	a, b & d	No Fee
UGU	300810	ZISUKUMELE PRIMARY SCHOOL	P	1	S21	a, b, c & d	No Fee
UGU	300847	ZITHOKOZISE H	S	2	S21	a, b & d	No Fee
KING CETSHWAYO	300884	PRINCE ZITHUME HIGH SCHOOL	S	2	S21	a, b, c & d	No Fee
AMAJUBA	300921	ZITHUTHUKISE PRIMARY SCHOOL	P	3	S21	a, b & d	No Fee
UMKHANYAKUDE	300958	ZITIKE PRIMARY SCHOOL	P	3	S21	a, b, c & d	No Fee
AMAJUBA	301032	ZIZUZELE PRIMARY SCHOOL	P	3	S21	a, b, c & d	No Fee
UTHUKELA	301069	ZOLA PRIMARY SCHOOL	P	4	S21	a, b & d	Fee Paying
UMZINYATHI	301106	ZOMBANE HIGH SCHOOL	S	1	S21	a, b & d	No Fee
UMKHANYAKUDE	301143	ZOMBIZWE SECONDARY SCHOOL	S	2	S21	a, b & d	No Fee
ZULULAND	301180	ZONDELA PUBLIC PRIMARY SCHOOL	P	1	Non-S21		No Fee
UMKHANYAKUDE	301208	MPONTSHINI FULL SERVICE PRIMARY SCHOOL	P	2	S21	a, b, c & d	No Fee
UMZINYATHI	301217	ZONYAMA HIGH SCHOOL	S	1	S21	a, b & d	No Fee
UGU	301254	JAMENGWENI PRIMARY SCHOOL	P	1	S21	a, b, c & d	No Fee
KING CETSHWAYO	301365	ZUNGENI PRIMARY SCHOOL	P	2	Non-S21		No Fee
ZULULAND	301402	ZUNGWINI PRIMARY SCHOOL	P	2	S21	a, b, c & d	No Fee
AMAJUBA	301439	ZUZA PRIMARY SCHOOL	P	3	S21	a, b, c & d	No Fee
UGU	301476	ZUZICEBO HIGH SCHOOL	S	2	S21	a, b & d	No Fee
UTHUKELA	301513	ZUZIMFUNDO PRIMARY SCHOOL	P	1	S21	a, b, c & d	No Fee
UMGUNGUNDOLOVU	301550	ZUZULWAZI SECONDARY SCHOOL	S	3	S21	a, b, c & d	No Fee
UMLAZI	301587	ZUZUMQHELE HIGH SCHOOL	S	2	S21	a, b & d	No Fee
PINETOWN	301624	ZWAKELE PRIMARY SCHOOL	P	3	S21	a, b, c & d	No Fee
KING CETSHWAYO	301661	ZWANANI PRIMARY SCHOOL	P	1	S21	a, b & d	No Fee
UMGUNGUNDOLOVU	301698	ZWARTKOP PRIMARY SCHOOL	P	3	S21	a, b & d	No Fee
UMLAZI	301735	ZWELESITHEMBISO SENIOR PRIMARY SCHOOL	P	3	S21	a, b, c & d	No Fee
UMLAZI	301772	ZWELETHU HIGH SCHOOL	S	3	S21	a, b, c & d	No Fee
UMLAZI	301809	ZWELIBANZI HIGH SCHOOL	S	3	S21	a & d	No Fee
PINETOWN	301846	ZWELIBOMVU PRIMARY SCHOOL	P	2	S21	a, b & d	No Fee
UMLAZI	301883	ZWELIHLE SENIOR SECONDARY SCHOOL	S	3	S21	a, b & d	No Fee
UMZINYATHI	301920	ZWELINJANI SECONDARY SCHOOL	S	1	S21	a & d	No Fee
UMKHANYAKUDE	301957	ZWELINYE PRIMARY SCHOOL	P	1	S21	a, b, c & d	No Fee
KING CETSHWAYO	301994	KING ZWELITHINI H	S	3	S21	a, b, c & d	No Fee
HARRY GWALA	302031	ZWELITHULE PRIMARY SCHOOL	P	2	S21	a, b & d	No Fee
UMGUNGUNDOLOVU	302068	ZWELIYAZUZA PRIMARY SCHOOL	P	3	S21	a, b, c & d	No Fee
ZULULAND	302105	ZWELONKE HIGH SCHOOL	S	1	S21	a, b, c & d	No Fee
UMKHANYAKUDE	302142	THENGANI FULL SERVICE SCHOOL	P	2	S21	a, b, c & d	No Fee
PINETOWN	302327	PALMVIEW PRIMARY SCHOOL	P	5	S21	a, b, c & d	Fee Paying
PINETOWN	302401	HILLVIEW SECONDARY SCHOOL	S	4	S21	a, b, c & d	Fee Paying
ILEMBE	302475	SIKHONJWA SECONDARY SCHOOL	S	1	S21	a, b, c & d	No Fee
ILEMBE	302512	NDLELENI PRIMARY SCHOOL	P	1	S21	a, b, c & d	No Fee
UMLAZI	302549	CARRINGTON PRIMARY SCHOOL	P	5	Non-S21		Fee Paying
PINETOWN	302586	EKUTHULENI PRIMARY SCHOOL	P	2	S21	a, b, c & d	No Fee
PINETOWN	302623	MAGQIBAGQIBA SECONDARY SCHOOL	S	3	S21	a, b & d	No Fee
ILEMBE	302660	WOZA PRIMARY SCHOOL	P	1	S21	a, b, c & d	No Fee
ILEMBE	302697	EMBONQENI PRIMARY SCHOOL	P	1	S21	a, b, c & d	No Fee
ILEMBE	302734	UKUKHANYAKWEZWE SECONDARY SCHOOL	S	1	S21	a, b & d	No Fee
UMLAZI	302771	MAYVILLE PRIMARY SCHOOL	P	3	S21	a, b & d	No Fee
ILEMBE	302808	MANZINI SECONDARY SCHOOL	S	1	S21	a, b, c & d	No Fee
PINETOWN	302845	MAPHEPHETHA SECONDARY SCHOOL	C	2	S21	a, b, c & d	No Fee
ILEMBE	302882	PHUZULWAZI SECONDARY SCHOOL	S	1	S21	a, b & d	No Fee
ILEMBE	302919	DUBEYANE PRIMARY SCHOOL	P	1	S21	a, b & d	No Fee
ILEMBE	302956	ZUBANE JUNIOR PRIMARY SCHOOL	P	1	S21	a, b & d	No Fee
ZULULAND	303030	BHEKANI PRIMARY SCHOOL	P	2	S21	a, b, c & d	No Fee
ZULULAND	303067	THEKWANE PRIMARY SCHOOL	P	2	S21	a, b, c & d	No Fee
ZULULAND	303104	ONGANE COMBINE SCHOOL	C	1	S21	a, b, c & d	No Fee
ZULULAND	303141	PHUNGELIHLE PRIMARY SCHOOL	P	2	S21	a, b, c & d	No Fee
UMZINYATHI	303178	NHLOMANE PRIMARY SCHOOL	P	1	Non-S21		No Fee
ZULULAND	303215	UZWANO HIGH SCHOOL	S	1	S21	a, b, c & d	No Fee
AMAJUBA	303252	MYAYIZA PRIMARY SCHOOL	C	1	S21	a, b & d	No Fee
ZULULAND	303326	KHONDLO SECONDARY SCHOOL	S	3	S21	a, b, c & d	No Fee
UMZINYATHI	303363	KWANDWALANE PRIMARY SCHOOL	P	1	S21	a, b & d	No Fee
ZULULAND	303400	ISIKHALISETHU PRIMARY SCHOOL	P	1	S21	a, b, c & d	No Fee
ZULULAND	303437	MTHONJENI INTERMEDIATE SCHOOL	C	3	S21	a, b, c & d	No Fee
ZULULAND	303474	MUZIWESIZWE HIGH SCHOOL	S	3	S21	a, b, c & d	No Fee
UTHUKELA	303511	MNYANDA PRIMARY SCHOOL	P	1	S21	a, b & d	No Fee
UTHUKELA	303548	TATANE SECONDARY SCHOOL	S	2	S21	a, b & d	No Fee
UMZINYATHI	303585	IMPOPHOMA PRIMARY SCHOOL	P	1	S21	a, b & d	No Fee
UMZINYATHI	303622	SINQUMENI PRIMARY SCHOOL	P	1	S21	a, b, c & d	No Fee
UMZINYATHI	303659	NKONZA SECONDARY SCHOOL	S	1	S21	a, b & d	No Fee
UMZINYATHI	303696	OKHULANA PRIMARY SCHOOL	P	1	S21	a, b, c & d	No Fee
UMZINYATHI	303733	MBOMVU COMBINED SCHOOL	C	1	S21	a, b, c & d	No Fee
AMAJUBA	303770	SIZAMOKUHLE PRIMARY SCHOOL	P	3	S21	a, b, c & d	No Fee
UTHUKELA	303807	NEW CANAAN PRIMARY SCHOOL	P	3	S21	a, b & d	No Fee
UTHUKELA	303881	DALTON BRIDGE PRIMARY SCHOOL	P	3	S21	a, b, c & d	No Fee
UTHUKELA	303918	CHOTHWANE PRIMARY SCHOOL	P	2	S21	a, b & d	No Fee
UTHUKELA	303955	HLABANE HIGH SCHOOL	S	1	S21	a, b & d	No Fee
UTHUKELA	303992	NJEZA HIGH SCHOOL	S	1	S21	a, b & d	No Fee
UTHUKELA	304029	THUBELISHA HIGH SCHOOL	S	1	S21	a, b, c & d	No Fee
UMKHANYAKUDE	304362	MDOLOMBA SECONDARY SCHOOL	S	1	S21	a, b, c & d	No Fee

KWAZULU NATAL INDICATIVE RESOURCE TARGET LIST 2021-22

DISTRICT	EMIS	SCHOOL	LEVEL	SNQ	SECTION 21 STATUS	FUNCTIONS ALLOCATED	FEE STATUS
UTHUKELA	304436	MTHANDI PRIMARY SCHOOL	P	3	S21	a, b, c & d	No Fee
UGU	304547	PORT EDWARD PRIMARY SCHOOL	P	5	S21	a, b, c & d	Fee Paying
UMZINYATHI	304584	KLWANA COMBINED PUBLIC SCHOOL	C	1	S21	a, b, c & d	No Fee
ZULULAND	304621	SIKHULILE COMBINED SCHOOL	C	2	S21	a, b, c & d	No Fee
ZULULAND	304695	KWABHANYA SECONDARY SCHOOL	S	2	S21	a, b, c & d	No Fee
ZULULAND	304732	KWAMPUNZI COMBINED SCHOOL	C	1	S21	a, b, c & d	No Fee
UMGUNGUNDOLOVU	304806	THOLIZWE SECONDARY SCHOOL	S	2	S21	a, b & d	No Fee
KING CETSHWAYO	304843	MPHATHESITHA HIGH SCHOOL	S	2	S21	a, b, c & d	No Fee
UMKHANYAKUDE	304917	KHOBONGO HIGH SCHOOL	S	1	S21	a, b & d	No Fee
PINETOWN	305028	EMNGCWENI PRIMARY SCHOOL	P	3	S21	a, b & d	No Fee
UMLAZI	305620	FUNDINDUKU SECONDARY SCHOOL	S	3	S21	a, b & d	No Fee
PINETOWN	305768	PINETOWN SENIOR PRIMARY SCHOOL	P	5	S21	a, b, c & d	Fee Paying
UMLAZI	305805	JOSEPHINE MAKHANYA PRE-PRIMARY SCHOOL	P	3	S21	a, b & d	No Fee
UMLAZI	305879	MASAKHANENI HIGH SCHOOL	S	4	S21	a, b & d	Fee Paying
UMLAZI	305916	ADAMS COLLEGE	S	4	S21	a, b & d	Fee Paying
UMLAZI	305953	SAVANNAH PARK SECONDARY SCHOOL	C	5	Non-S21		Fee Paying
PINETOWN	305990	MARIANNHILL JUNIOR PRIMARY SCHOOL	P	3	S21	a, b & d	No Fee
UMGUNGUNDOLOVU	306027	BANIYENA PRIMARY SCHOOL	P	1	S21	a, b & d	No Fee
UMGUNGUNDOLOVU	306064	NGOLOSHINI PRIMARY SCHOOL	P	1	S21	a, b & d	No Fee
UMLAZI	306175	ENKANYISWENI PRIMARY SCHOOL	P	3	S21	a, b & d	No Fee
UMLAZI	306212	MATHINTA SECONDARY SCHOOL	S	3	S21	a, b & d	No Fee
PINETOWN	306249	ZWELINJANI SECONDARY SCHOOL	S	3	S21	a, b & d	No Fee
PINETOWN	306286	ST. JULIUS SECONDARY SCHOOL	S	3	S21	a, b & d	No Fee
PINETOWN	306323	UKUSAKWABASHA PRIMARY SCHOOL	P	3	S21	a, b & d	No Fee
PINETOWN	306360	MAQHUTSHANA JUNIOR SECONDARY SCHOOL	S	3	S21	a, b & d	No Fee
PINETOWN	306397	UMZAMO PRIMARY SCHOOL	P	3	S21	a, b, c & d	No Fee
UMGUNGUNDOLOVU	306434	CAMPERDOWN COMBINED SCHOOL	C	4	S21	a, b, c & d	Fee Paying
KING CETSHWAYO	306508	EPHUSHENI PRIMARY SCHOOL	P	2	S21	a, b, c & d	No Fee
KING CETSHWAYO	306582	BHEKUKWAZI HIGH SCHOOL	S	2	S21	a, b, c & d	No Fee
KING CETSHWAYO	306656	GCWALULWAZI HIGH SCHOOL	S	4	S21	a, b & d	Fee Paying
ILEMBE	306730	IFALETHU COMBINED SCHOOL	C	2	S21	a, b, c & d	No Fee
UMKHANYAKUDE	306767	INKOSENHLE PRIMARY SCHOOL	P	1	S21	a & d	No Fee
KING CETSHWAYO	306841	KHANYISELISIZWE HIGH SCHOOL	S	2	S21	a, b, c & d	No Fee
UMKHANYAKUDE	306898	KHIPHINKUNZI PRIMARY SCHOOL	P	2	S21	a, b, c & d	No Fee
UMKHANYAKUDE	306915	KWANYAMAZANE PRIMARY SCHOOL	P	2	S21	a, b, c & d	No Fee
KING CETSHWAYO	306952	MAJIYA HIGH SCHOOL	S	2	S21	a, b, c & d	No Fee
KING CETSHWAYO	307026	MANDLAZINI PRIMARY SCHOOL	P	2	S21	a, b, c & d	No Fee
UMKHANYAKUDE	307063	MBILINI PRIMARY SCHOOL	P	1	S21	a, b, c & d	No Fee
UMKHANYAKUDE	307100	MLAMULI PRIMARY SCHOOL	P	2	S21	a, b & d	No Fee
KING CETSHWAYO	307137	MNINGI SECONDARY SCHOOL	S	2	S21	a, b & d	No Fee
KING CETSHWAYO	307174	MNTOKHONA PRIMARY SCHOOL	P	3	S21	a, b, c & d	No Fee
KING CETSHWAYO	307211	MUNTUYEDWA C P SCHOOL	P	2	S21	a & d	No Fee
KING CETSHWAYO	307248	MVAMANZI PRIMARY SCHOOL	P	2	S21	a, b, c & d	No Fee
UMKHANYAKUDE	307285	MZABALAZO PRIMARY SCHOOL	P	2	S21	a, b, c & d	No Fee
KING CETSHWAYO	307322	NCOMBO PRIMARY SCHOOL	P	3	S21	a, b, c & d	No Fee
UMKHANYAKUDE	307359	NKOMBANE PRIMARY SCHOOL	P	2	S21	a, b, c & d	No Fee
UMKHANYAKUDE	307396	NKOSIKAYINGANGATHI SECONDARY SCHOOL	S	2	S21	a, b, c & d	No Fee
UMKHANYAKUDE	307433	SHIYINKOSI SECONDARY SCHOOL	S	3	S21	a, b, c & d	No Fee
UMKHANYAKUDE	307470	SIBONGASONKE SECONDARY SCHOOL	S	1	S21	a, b, c & d	No Fee
KING CETSHWAYO	307507	SIZAKAHLE HIGH SCHOOL	S	3	S21	a, b, c & d	No Fee
ILEMBE	307544	UBUHLEBESUNDUMBILI PRIMARY SCHOOL	P	2	S21	a, b, c & d	No Fee
KING CETSHWAYO	307581	UMPHEZENI SECONDARY SCHOOL	S	2	S21	a, b & d	No Fee
KING CETSHWAYO	307618	UMHLATHUZE PRIMARY SCHOOL	P	2	S21	a & d	No Fee
UMKHANYAKUDE	307655	VEZOBALA SECONDARY SCHOOL	S	2	S21	a, b, c & d	No Fee
KING CETSHWAYO	307692	YETHENI PRIMARY SCHOOL	P	2	S21	a, b & d	No Fee
KING CETSHWAYO	307729	ZENZELENI MASHAMASE HIGH SCHOOL	S	2	S21	a, b, c & d	No Fee
UGU	307803	QWEMBE COMBINED PRIMARY SCHOOL	P	2	S21	a, b, c & d	No Fee
UGU	307840	MNCINDO HIGH SCHOOL	S	1	S21	a, b & d	No Fee
UMKHANYAKUDE	307842	MTHEKELEZI PRIMARY SCHOOL	P	2	S21	a, b, c & d	No Fee
UGU	307877	MAKHOSO CP	P	2	S21	a, b, c & d	No Fee
UGU	307951	KHUPHUKA PRIMARY SCHOOL	P	1	S21	a, b, c & d	No Fee
UGU	307988	DINGIMBIZA PRIMARY SCHOOL	P	1	S21	a & d	No Fee
UGU	308062	AMANDLALATHI PRIMARY SCHOOL	P	1	S21	a, b & d	No Fee
UGU	308099	ALBERT SECONDARY SCHOOL	S	2	S21	a, b & d	No Fee
HARRY GWALA	308136	DLANGANI HIGH SCHOOL	S	2	S21	a, b, c & d	No Fee
HARRY GWALA	308173	FIKESUTHE PRIMARY SCHOOL	P	1	S21	a, b & d	No Fee
HARRY GWALA	308210	MASAMENI SECONDARY SCHOOL	S	2	S21	a & d	No Fee
HARRY GWALA	308247	MAVANGANA HIGH SCHOOL	S	2	S21	a, b & d	No Fee
HARRY GWALA	308284	RALPHHARDINGHAM HIGH SCHOOL	S	1	S21	a, b & d	No Fee
HARRY GWALA	308321	RAMAROBII SECONDARY SCHOOL	S	1	S21	a, b & d	No Fee
UGU	308358	BHANOYI SECONDARY SCHOOL	S	2	S21	a, b, c & d	No Fee
HARRY GWALA	308395	LINGELETHU PRIMARY SCHOOL	P	2	S21	a, b, c & d	No Fee
HARRY GWALA	308432	NTABANE HIGH SCHOOL	S	2	S21	a, b, c & d	No Fee
HARRY GWALA	308469	PHUMOBALA PRIMARY SCHOOL	P	1	S21	a & d	No Fee
HARRY GWALA	308506	THUBALEMFUNDO JUNIOR SECONDARY SCHOOL	S	2	S21	a, b & d	No Fee
UGU	308580	MAGEBA PRIMARY SCHOOL	P	2	S21	a & d	No Fee
UGU	308654	MTHIMUDE SECONDARY SCHOOL	S	1	S21	a, b & d	No Fee
UGU	308728	UMZIMKHULU PRIMARY SCHOOL	P	2	S21	a, b & d	No Fee
UMZINYATHI	308765	SIHAYO HIGH SCHOOL	S	2	S21	a, b & d	No Fee

KWAZULU NATAL INDICATIVE RESOURCE TARGET LIST 2021-22

DISTRICT	EMIS	SCHOOL	LEVEL	SNQ	SECTION 21 STATUS	FUNCTIONS ALLOCATED	FEE STATUS
KING CETSHWAYO	308876	AMAZONDI SECONDARY SCHOOL	S	1	S21	a, b & d	No Fee
KING CETSHWAYO	308913	MLOYISWA JUNIOR SECONDARY SCHOOL	S	2	S21	a, b, c & d	No Fee
ZULULAND	308987	NQOBANI PRIMARY SCHOOL	P	1	S21	a, b & d	No Fee
ZULULAND	309024	SINQUMA PUBLIC PRIMARY SCHOOL	P	1	S21	a, b & d	No Fee
UMZINYATHI	309098	QHOBQ SECONDARY SCHOOL	S	1	S21	a, b, c & d	No Fee
ZULULAND	309135	MABHIDLA HIGH SCHOOL	S	1	S21	a, b, c & d	No Fee
ZULULAND	309172	MAZONKE HIGH SCHOOL	S	1	S21	a, b, c & d	No Fee
KING CETSHWAYO	309209	MNDUNDUZELI PRIMARY SCHOOL	P	1	S21	a, b & d	No Fee
KING CETSHWAYO	309246	SIBAHLENGEMVELO PRIMARY SCHOOL	P	1	S21	a, b & d	No Fee
ZULULAND	309320	SIKHALELUMUZI PRIMARY SCHOOL	P	2	S21	a, b, c & d	No Fee
ZULULAND	309357	MAQIYANE PRIMARY SCHOOL	P	2	S21	a, b & d	No Fee
ZULULAND	309394	INKOSI GODLUMKHONTO PRIMARY SCHOOL	P	2	S21	a, b & d	No Fee
UMZINYATHI	309417	ZICOLE SECONDARY SCHOOL	S	3	S21	a, b, c & d	No Fee
ZULULAND	309431	SICOCO PRIMARY SCHOOL	P	1	S21	a, b, c & d	No Fee
KING CETSHWAYO	309468	NQAMANA SECONDARY SCHOOL	S	1	S21	a, b, c & d	No Fee
KING CETSHWAYO	309505	SIZWESONKE HIGH SCHOOL	S	1	S21	a, b & d	No Fee
KING CETSHWAYO	309542	SENZELA SECONDARY SCHOOL	S	1	Non-S21		No Fee
KING CETSHWAYO	309579	SIBUSISILE PRIMARY SCHOOL	P	1	S21	a, b & d	No Fee
KING CETSHWAYO	309616	IZINGWELELU PRIMARY SCHOOL	P	1	Non-S21		No Fee
KING CETSHWAYO	309653	MANZAWAYO PRIMARY SCHOOL	P	2	S21	a, b, c & d	No Fee
UMKHANYAKUDE	309764	KWABAMBA SECONDARY SCHOOL	S	1	S21	a, b, c & d	No Fee
UMKHANYAKUDE	309801	NHLAMVU PRIMARY SCHOOL	P	2	S21	a, b, c & d	No Fee
UMKHANYAKUDE	309838	SIHOLWA PRIMARY SCHOOL	P	1	S21	a, b, c & d	No Fee
UMKHANYAKUDE	309875	MSHUDU HIGH SCHOOL	S	1	S21	a, b, c & d	No Fee
UMKHANYAKUDE	309912	MALOBENI SECONDARY SCHOOL	S	1	S21	a, b & d	No Fee
UMKHANYAKUDE	309949	MANHLENGA JUNIOR SECONDARY SCHOOL	S	1	S21	a, b & d	No Fee
UMKHANYAKUDE	309986	NYAMANE SECONDARY SCHOOL	S	2	S21	a, b, c & d	No Fee
UMKHANYAKUDE	310023	MANKENKE SECONDARY SCHOOL	S	1	S21	a, b, c & d	No Fee
UMKHANYAKUDE	310060	MALANGABI PRIMARY SCHOOL	P	2	S21	a, b, c & d	No Fee
UMKHANYAKUDE	310097	MFULAWEZWE PRIMARY SCHOOL	P	2	S21	a, b & d	No Fee
UMKHANYAKUDE	310134	MADLAKA JS	S	1	S21	a, b, c & d	No Fee
UMKHANYAKUDE	310171	MBALEKELWA PRIMARY SCHOOL	P	2	S21	a, b, c & d	No Fee
UMKHANYAKUDE	310245	MNANDI PRIMARY SCHOOL	P	2	S21	a, b, c & d	No Fee
UMKHANYAKUDE	310282	MDINWA PRIMARY SCHOOL	P	2	S21	a, b, c & d	No Fee
UMKHANYAKUDE	310319	MAHLAKWE PRIMARY SCHOOL	P	2	S21	a, b, c & d	No Fee
ZULULAND	310356	MSHOKOBEZI PRIMARY SCHOOL	P	2	S21	a, b, c & d	No Fee
UMKHANYAKUDE	310393	NHLANHLIVELE HIGH SCHOOL	S	1	S21	a, b & d	No Fee
UMKHANYAKUDE	310430	QOSHAMA SENIOR SECONDARY SCHOOL	S	2	S21	a, b, c & d	No Fee
UMKHANYAKUDE	310467	ISIVUNGUVUNGU SECONDARY SCHOOL	S	1	S21	a, b, c & d	No Fee
UMKHANYAKUDE	310504	EMUNYWANA PRIMARY SCHOOL	P	2	S21	a, b, c & d	No Fee
UMKHANYAKUDE	310541	NTSHINGWAYO SECONDARY SCHOOL	S	2	S21	a, b, c & d	No Fee
ZULULAND	310615	INTONGA HIGH SCHOOL	S	2	S21	a, b, c & d	No Fee
ZULULAND	310652	GOLELA PRIMARY SCHOOL	C	2	S21	a, b, c & d	No Fee
UMKHANYAKUDE	310726	NJINJI PRIMARY SCHOOL	P	1	S21	a, b, c & d	No Fee
UMKHANYAKUDE	310763	PHAKAMANI PRIMARY SCHOOL	P	1	S21	a, b, c & d	No Fee
UMKHANYAKUDE	310800	VULAKWENILE HIGH SCHOOL	S	2	S21	a, b, c & d	No Fee
UMKHANYAKUDE	310874	AMANDLETHU SECONDARY SCHOOL	S	2	S21	a, b, c & d	No Fee
UMKHANYAKUDE	310911	JKIJELA SECONDARY SCHOOL	S	2	S21	a, b, c & d	No Fee
UMKHANYAKUDE	310948	JUSTICE NXUMALO TECHNICAL HIGH SCHOOL	S	1	S21	a, b, c & d	No Fee
UMKHANYAKUDE	310985	EKUTHUKUZENI PRIMARY SCHOOL	P	2	S21	a, b, c & d	No Fee
UMKHANYAKUDE	311022	ESIGEDENI HIGH SCHOOL	S	1	S21	a, b & d	No Fee
ZULULAND	311059	JABULISANI PRIMARY SCHOOL	P	1	S21	a, b, c & d	No Fee
ZULULAND	311244	NQOBIZITHA COMMERCIAL SCHOOL	S	1	S21	a, b, c & d	No Fee
ZULULAND	311281	KHOKHWANENI PRIMARY SCHOOL	P	2	S21	a, b, c & d	No Fee
ZULULAND	311355	KWAMFEMFENI PRIMARY SCHOOL	P	1	S21	a, b, c & d	No Fee
ZULULAND	311392	BHANGANOMO PRIMARY SCHOOL	P	1	S21	a, b, c & d	No Fee
PINETOWN	311466	FERNDALÉ PRIMARY SCHOOL	P	4	S21	a, b, c & d	Fee Paying
PINETOWN	311577	ZIZAMELE SECONDARY SCHOOL	S	2	S21	a, b & d	No Fee
KING CETSHWAYO	311688	MATHEKU SECONDARY SCHOOL	S	3	S21	a, b, c & d	No Fee
KING CETSHWAYO	311725	NOMAQONI HIGH SCHOOL	S	2	S21	a & d	No Fee
KING CETSHWAYO	311762	IZULE PRIMARY SCHOOL	P	1	S21	a, b, c & d	No Fee
IEMBE	311799	ZAKHELE PRIMARY SCHOOL	P	2	S21	a, b, c & d	No Fee
ZULULAND	311836	MANDLANA PRIMARY SCHOOL	P	3	S21	a, b, c & d	No Fee
UMZINYATHI	311910	ETHANGENI COMBINED SCHOOL	C	4	S21	a, b, c & d	Fee Paying
ZULULAND	311947	LETHUKUHLAKANIPHA SECONDARY SCHOOL	S	1	S21	a, b, c & d	No Fee
UMGUNGUNDLOVU	312169	KWA CUBELA INTERMEDIATE SCHOOL	C	2	S21	a, b & d	No Fee
UMGUNGUNDLOVU	312317	GENGESHE PRIMARY SCHOOL	P	3	S21	a, b & d	No Fee
UMGUNGUNDLOVU	312354	INDALA HIGH SCHOOL	S	3	S21	a, b & d	No Fee
IEMBE	312391	THANDAYIPHI SECONDARY SCHOOL	S	1	S21	a, b, c & d	No Fee
UMZINYATHI	312576	MANYONYO PRIMARY SCHOOL	P	1	S21	a, b & d	No Fee
IEMBE	312613	MPANGELE PUBLIC PRIMARY SCHOOL	P	1	S21	a, b & d	No Fee
UMZINYATHI	312650	NCULWANE PRIMARY SCHOOL	P	1	S21	a, b & d	No Fee
UMZINYATHI	312687	NTANDQYETHU PRIMARY SCHOOL	P	2	S21	a, b & d	No Fee
UMGUNGUNDLOVU	312724	IMBALI JUNIOR SECONDARY SCHOOL	S	2	S21	a, b & d	No Fee
UMGUNGUNDLOVU	312761	MATOMELA HIGH SCHOOL	S	2	S21	a, b & d	No Fee
HARRY GWALA	312798	KWA PITELA PRIMARY SCHOOL	P	1	Non-S21		No Fee
UMGUNGUNDLOVU	312835	INHLANGENI PRIMARY SCHOOL	P	3	S21	a, b & d	No Fee
UMKHANYAKUDE	313242	MALANDA PRIMARY SCHOOL	P	2	S21	a, b, c & d	No Fee
UMKHANYAKUDE	313353	NGOTWENI PRIMARY SCHOOL	P	2	S21	a, b, c & d	No Fee

KWAZULU NATAL INDICATIVE RESOURCE TARGET LIST 2021-22

DISTRICT	EMIS	SCHOOL	LEVEL	SNQ	SECTION 21 STATUS	FUNCTIONS ALLOCATED	FEE STATUS
UMKHANYAKUDE	313945	SUKASAMBE SECONDARY SCHOOL	S	1	S21	a, b, c & d	No Fee
UMKHANYAKUDE	314426	MLINGO HIGH SCHOOL	S	2	S21	a, b & d	No Fee
UMKHANYAKUDE	314463	SIKHETHIWE PRIMARY SCHOOL	P	1	Non-S21		No Fee
UMKHANYAKUDE	314611	JULUKANI PRIMARY SCHOOL	P	1	S21	a, b, c & d	No Fee
UMKHANYAKUDE	314685	SANQOBA PRIMARY SCHOOL	P	1	S21	a, b & d	No Fee
UMKHANYAKUDE	314944	VELABUSHA PRIMARY SCHOOL	P	1	S21	a, b, c & d	No Fee
KING CETSHWAYO	315314	MVUZEMVUZE PRIMARY SCHOOL	P	3	S21	a, b, c & d	No Fee
KING CETSHWAYO	315351	ENGALANGALA PRIMARY SCHOOL	P	3	S21	a, b, c & d	No Fee
ILEMBE	315388	INGULULE PRIMARY SCHOOL	P	2	S21	a, b & d	No Fee
KING CETSHWAYO	315462	KHISHWA PRIMARY SCHOOL	P	2	S21	a, b & d	No Fee
KING CETSHWAYO	315536	Mtunzini Primary School	P	4	S21	a, b & d	Fee Paying
KING CETSHWAYO	315573	MANDLOSUTHU HIGH SCHOOL	S	2	S21	a, b, c & d	No Fee
KING CETSHWAYO	315721	MATHUBU PRIMARY SCHOOL	P	2	S21	a & d	No Fee
KING CETSHWAYO	315943	STABO PRIMARY SCHOOL	P	2	S21	a & d	No Fee
UMKHANYAKUDE	316572	EZINHLABENI SECONDARY SCHOOL	S	1	S21	a, b, c & d	No Fee
KING CETSHWAYO	317793	MPHUNDUMANE PRIMARY SCHOOL	P	1	S21	a, b & d	No Fee
KING CETSHWAYO	317830	NTABANKULU PRIMARY SCHOOL	P	1	S21	a, b, c & d	No Fee
KING CETSHWAYO	317867	GWEBUSHE JUNIOR SECONDARY SCHOOL	S	2	S21	a, b & d	No Fee
KING CETSHWAYO	317904	BHEKABELUNGU PRIMARY SCHOOL	P	1	S21	a, b, c & d	No Fee
AMAJUBA	318126	ZAMA HIGH SCHOOL	S	2	S21	a, b & d	No Fee
UMKHANYAKUDE	318422	HLUHLUWE PUBLIC PRIMARY SCHOOL	P	2	S21	a, b, c & d	No Fee
UTHUKELA	318607	KIA-ORA COMBINED SCHOOL	C	3	S21	a, b & d	No Fee
UGU	318903	BHEKIZIWE PRIMARY SCHOOL	P	1	S21	a & d	No Fee
UGU	319014	KHABA SECONDARY SCHOOL	S	1	S21	a, b & d	No Fee
UGU	319051	MCUSHWA HIGH SCHOOL	S	1	S21	a, b, c & d	No Fee
KING CETSHWAYO	319310	EMKHAYIDENI TECHNICAL HIGH SCHOOL	S	3	S21	a, b & d	No Fee
KING CETSHWAYO	319347	MLINDAZWE PRIMARY SCHOOL	P	1	S21	a, b & d	No Fee
KING CETSHWAYO	319384	IKHANDLELA HIGH SCHOOL	S	4	S21	a, b, c & d	Fee Paying
KING CETSHWAYO	319458	PHANGIFA COMTECH HIGH SCHOOL	S	2	S21	a, b, c & d	No Fee
HARRY GWALA	319532	FRANKLIN SECONDARY SCHOOL	S	3	S21	a, b, c & d	No Fee
KING CETSHWAYO	319606	MADLANKALA PRIMARY SCHOOL	P	3	S21	a, b, c & d	No Fee
ILEMBE	319680	MADLANGA SECONDARY SCHOOL	S	2	S21	a, b & d	No Fee
UMKHANYAKUDE	319717	SILETHIMFUNDO SECONDARY SCHOOL	S	3	S21	a, b, c & d	No Fee
KING CETSHWAYO	319754	NOGABISELA HIGH SCHOOL	S	2	Non-S21		No Fee
KING CETSHWAYO	319791	ZICABANGELE PRIMARY SCHOOL	P	2	S21	a, b, c & d	No Fee
KING CETSHWAYO	319828	ISANDLWANA HIGH SCHOOL	S	3	S21	a & d	No Fee
KING CETSHWAYO	319865	SIHUBELA HIGH SCHOOL	S	2	S21	a, b, c & d	No Fee
KING CETSHWAYO	319902	AQUADENE SECONDARY SCHOOL	S	5	Non-S21		Fee Paying
UMKHANYAKUDE	319939	BONGA SECONDARY SCHOOL	S	1	S21	a, b, c & d	No Fee
KING CETSHWAYO	319976	MABHODLA PRIMARY SCHOOL	P	2	S21	a, b & d	No Fee
KING CETSHWAYO	320013	MFANISO SECONDARY SCHOOL	S	3	S21	a, b, c & d	No Fee
KING CETSHWAYO	320050	EZISHABENI PRIMARY SCHOOL	P	2	S21	a & d	No Fee
UMKHANYAKUDE	320124	GILONKI SECONDARY SCHOOL	S	1	S21	a, b, c & d	No Fee
UMKHANYAKUDE	320198	QALINDLELA PRIMARY SCHOOL	P	1	S21	a, b, c & d	No Fee
KING CETSHWAYO	320235	GALA HIGH SCHOOL	S	1	S21	a, b, c & d	No Fee
KING CETSHWAYO	320346	MANDAWE PRIMARY SCHOOL	P	3	S21	a, b, c & d	No Fee
KING CETSHWAYO	320420	HHASHI SECONDARY SCHOOL	S	2	S21	a & d	No Fee
ILEMBE	320494	BANGUNI SECONDARY SCHOOL	S	3	S21	a, b & d	No Fee
ILEMBE	320531	DR B. W. VILAKAZI JUNIOR PRIMARY SCHOOL	P	3	S21	a, b, c & d	No Fee
ILEMBE	320568	LETHIHEMBA SECONDARY SCHOOL	S	2	S21	a, b & d	No Fee
ILEMBE	320605	IMBUYISELO SECONDARY SCHOOL	S	3	S21	a, b & d	No Fee
ILEMBE	320716	IZIPHozETHU PRIMARY SCHOOL	P	3	S21	a, b & d	No Fee
ILEMBE	320790	LEE PRIMARY SCHOOL	P	3	S21	a & d	No Fee
UGU	320901	SIYATHOKOZA PRIMARY SCHOOL	P	1	S21	a, b & d	No Fee
UGU	320975	SUNDUZA JUNIOR PRIMARY SCHOOL	P	2	S21	a & d	No Fee
UGU	321197	OLWASINI JUNIOR PRIMARY SCHOOL	P	1	S21	a & d	No Fee
UMZINYATHI	321271	UBONGUMENZI SECONDARY SCHOOL	S	3	S21	a, b, c & d	No Fee
ZULULAND	321308	BHAMU HIGH SCHOOL	S	1	S21	a, b & d	No Fee
ZULULAND	321345	MAGQEZULANA HIGH SCHOOL	S	1	S21	a, b, c & d	No Fee
ZULULAND	321456	SIZUMPHAKATHI PRIMARY SCHOOL	P	1	S21	a, b, c & d	No Fee
ZULULAND	321493	NTOMBASI PRIMARY SCHOOL	P	2	S21	a, b, c & d	No Fee
ZULULAND	321567	SENZOKUHLE SECONDARY SCHOOL	S	1	S21	a, b & d	No Fee
ZULULAND	321641	NKALANENI JUNIOR PRIMARY SCHOOL	P	1	S21	a, b & d	No Fee
ZULULAND	321678	MATHANGETSHITSHI HIGH SCHOOL	S	2	S21	a, b, c & d	No Fee
ZULULAND	321715	MHLABAMUNI PRIMARY SCHOOL	P	1	S21	a, b & d	No Fee
ZULULAND	321752	MANZUZULU PRIMARY SCHOOL	P	3	S21	a, b, c & d	No Fee
ZULULAND	321789	INTATHAKUSA PRIMARY SCHOOL	P	2	S21	a, b & d	No Fee
UMKHANYAKUDE	321810	INKUTHAZELO PRIMARY SCHOOL	P	1	S21	a, b & d	No Fee
UGU	321974	VEZUBUHLE SECONDARY SCHOOL	S	1	S21	a, b, c & d	No Fee
UGU	322048	MARIATROST JUNIOR PRIMARY SCHOOL	P	1	S21	a, b & d	No Fee
HARRY GWALA	322085	GINYANE HIGH SCHOOL	S	2	S21	b & d	No Fee
UGU	322122	MHLABUHLANGENE JUNIOR SECONDARY SCHOOL	S	1	S21	a & d	No Fee
UTHUKELA	322159	GEZA PRIMARY SCHOOL	P	1	S21	a, b & d	No Fee
AMAJUBA	322196	UMCEBOWOLWAZI PRIMARY SCHOOL	P	3	S21	a, b, c & d	No Fee
UMZINYATHI	322233	MTHALENI SECONDARY SCHOOL	S	1	S21	a, b & d	No Fee
UMZINYATHI	322307	NTOKOZWENI PRIMARY SCHOOL	P	1	S21	a, b & d	No Fee
UMKHANYAKUDE	322344	ISIKHALISANAMUHLA PRIMARY SCHOOL	P	1	S21	a & d	No Fee
UGU	322566	IMFUNDWENHLE PRIMARY SCHOOL	P	2	S21	a, b, c & d	No Fee
UGU	322825	INKOSI UMDIBANISO COMPREHENSIVE HIGH	S	2	S21	a, b, c & d	No Fee

KWAZULU NATAL INDICATIVE RESOURCE TARGET LIST 2021-22

DISTRICT	EMIS	SCHOOL	LEVEL	SNQ	SECTION 21 STATUS	FUNCTIONS ALLOCATED	FEE STATUS
HARRY GWALA	322899	DINGIZWE HIGH SCHOOL	S	1	S21	a & d	No Fee
UGU	322973	ZAMUKWE PRIMARY SCHOOL	P	2	S21	a, b & d	No Fee
HARRY GWALA	323010	SINEVUSO SECONDARY SCHOOL	S	2	S21	a, b & d	No Fee
UGU	323047	THOMAS MBHELE JUNIOR SECONDARY SCHOOL	S	1	S21	a, b & d	No Fee
UGU	323084	ZAMANI PRIMARY SCHOOL	P	1	S21	a, b & d	No Fee
ZULULAND	323195	KHETHUKUTHULA SENIOR SECONDARY SCHOOL	S	2	S21	a, b, c & d	No Fee
UMZINYATHI	323306	THEMBUNYAWO SECONDARY SCHOOL	S	2	S21	a, b & d	No Fee
UMZINYATHI	323343	NDLELANHLE SECONDARY SCHOOL	S	1	S21	a, b, c & d	No Fee
UMZINYATHI	323417	MZIMELA PRIMARY SCHOOL	P	2	S21	a, b, c & d	No Fee
PINETOWN	323528	SENZOKWETHU SECONDARY SCHOOL	S	3	S21	a, b, c & d	No Fee
ILEMBE	323565	MANZAMHLOPHE PRIMARY SCHOOL	P	1	S21	a & d	No Fee
ILEMBE	323602	GIJIMANI SECONDARY SCHOOL	S	1	S21	a, b & d	No Fee
ILEMBE	323639	SINENHLANHLA SECONDARY SCHOOL	S	1	S21	a, b, c & d	No Fee
ILEMBE	323676	KHULAMBEDU PRIMARY SCHOOL	P	1	S21	a, b, c & d	No Fee
ILEMBE	323713	INKOLOVUZANE PRIMARY SCHOOL	P	1	S21	a, b & d	No Fee
ILEMBE	323750	MLAMULANKUNZI PRIMARY SCHOOL	P	2	S21	a, b, c & d	No Fee
ILEMBE	323787	MZOBANZI SECONDARY SCHOOL	S	2	S21	a, b, c & d	No Fee
ILEMBE	323824	MQUNGEBE SECONDARY SCHOOL	S	1	S21	a, b, c & d	No Fee
ILEMBE	323861	MANKAYIYANA PRIMARY SCHOOL	P	1	S21	a, b, c & d	No Fee
HARRY GWALA	323862	NOBENGELA PRIMARY SCHOOL	P	2	S21	a, b & d	No Fee
ILEMBE	323898	MAGOJOLO PRIMARY SCHOOL	P	1	S21	a, b, c & d	No Fee
ILEMBE	323935	INKONJANE S	S	1	S21	a, b, c & d	No Fee
ILEMBE	323972	JOEL PRIMARY SCHOOL	P	2	S21	a, b, c & d	No Fee
ILEMBE	324009	MANGCENGEZA SECONDARY SCHOOL	S	1	S21	a, b, c & d	No Fee
ILEMBE	324046	MNAWE PRIMARY SCHOOL	P	1	S21	a, b, c & d	No Fee
ILEMBE	324083	MANGONGO PRIMARY SCHOOL	P	1	S21	a, b, c & d	No Fee
UMLAZI	324120	HARTLEY ROAD PRIMARY SCHOOL	P	5	S21	a, b, c & d	Fee Paying
UMGUNGUNDOLOVU	324157	MTHULI SECONDARY SCHOOL	S	2	S21	a, b & d	No Fee
UTHUKELA	324194	MHLANGANYELWA COMBINED SCHOOL	C	3	S21	a, b & d	No Fee
PINETOWN	324231	COTTONLANDS PRIMARY SCHOOL	P	3	S21	a, b, c & d	No Fee
UTHUKELA	324305	MASOYI SECONDARY SCHOOL	S	3	S21	a, b & d	No Fee
UTHUKELA	324379	MASWAZI PRIMARY SCHOOL	P	2	S21	a & d	No Fee
UTHUKELA	324453	CELUKUPHIWA PRIMARY SCHOOL	C	3	S21	b & d	No Fee
UTHUKELA	324490	MZIMELA HIGH SCHOOL	S	1	S21	a, b & d	No Fee
PINETOWN	324601	THORNWOOD SECONDARY SCHOOL	S	3	S21	a, b, c & d	No Fee
UMKHANYAKUDE	324675	SILETHUKUKHANYA HIGH SCHOOL	S	3	S21	a, b, c & d	No Fee
KING CETSHWAYO	324749	NOQANDELA HIGH SCHOOL	S	1	S21	a, b & d	No Fee
ZULULAND	324786	SIBONILE PRIMARY SCHOOL	P	2	S21	a, b, c & d	No Fee
KING CETSHWAYO	324860	DUMAZINKANI PRIMARY SCHOOL	P	1	Non-S21		No Fee
KING CETSHWAYO	324897	DLOZILESIZWE HIGH SCHOOL	S	1	S21	a, b, c & d	No Fee
AMAJUBA	324971	CHARLESTOWN HIGH SCHOOL	S	2	S21	a & d	No Fee
UGU	325008	ROBERT HLONGWA SECONDARY SCHOOL	S	3	S21	a, b, c & d	No Fee
UMKHANYAKUDE	325045	SANDLASSENKOSI S	S	1	S21	a, b & d	No Fee
UMKHANYAKUDE	325119	KWAQONDILE PRIMARY SCHOOL	P	1	S21	a, b & d	No Fee
UMKHANYAKUDE	325156	BHEKIMKHONTO PRIMARY SCHOOL	P	1	S21	a, b, c & d	No Fee
UMKHANYAKUDE	325230	NONTSHWILIZA PRIMARY SCHOOL	P	1	S21	a, b, c & d	No Fee
UMKHANYAKUDE	325267	ZWILENKOSI SECONDARY SCHOOL	S	1	S21	a, b & d	No Fee
UMKHANYAKUDE	325304	MANTINTI HIGH SCHOOL	S	1	S21	a, b & d	No Fee
UMKHANYAKUDE	325341	BUYANI PRIMARY SCHOOL	P	1	S21	a, b, c & d	No Fee
UMKHANYAKUDE	325378	NEW ERA PRIMARY SCHOOL	P	2	S21	a, b, c & d	No Fee
HARRY GWALA	325415	NHLAMVANA PRIMARY SCHOOL	P	1	S21	a, b & d	No Fee
UMZINYATHI	325489	SIBONGINHLANHLA SECONDARY SCHOOL	S	1	S21	a, b & d	No Fee
ZULULAND	325600	NGUQE P P SCHOOL	P	1	S21	a, b, c & d	No Fee
ZULULAND	325637	NSIKAYEMPILO PUBLIC PRIMARY SCHOOL	P	1	S21	a, b, c & d	No Fee
UMZINYATHI	325672	KUSAKUSA PRIMARY SCHOOL	P	1	S21	a, b & d	No Fee
ZULULAND	325674	LETHITHEMBA PRIMARY SCHOOL	P	1	S21	a, b, c & d	No Fee
ZULULAND	325711	NTABABOMVU SECONDARY SCHOOL	S	2	S21	a, b & d	No Fee
KING CETSHWAYO	325748	MAQHASHIYA PRIMARY SCHOOL	P	1	Non-S21		No Fee
UMZINYATHI	325783	MATHUKULULA SECONDARY SCHOOL	S	2	S21	a, b & d	No Fee
KING CETSHWAYO	325822	EKUPHIWENI SECONDARY SCHOOL	S	1	S21	a, b & d	No Fee
UMKHANYAKUDE	325970	EMPUMELELWENI PRIMARY SCHOOL	P	1	S21	a, b & d	No Fee
UMZINYATHI	326042	ZAKHELE PRIMARY SCHOOL	P	2	S21	a, b & d	No Fee
UMKHANYAKUDE	326044	NQOBIZAZI SECONDARY SCHOOL	S	2	S21	a, b, c & d	No Fee
ZULULAND	326118	MASIPHULA HIGH SCHOOL	S	2	S21	a, b & d	No Fee
ZULULAND	326155	NTSONYANE PRIMARY SCHOOL	P	1	S21	a, b & d	No Fee
ZULULAND	326192	QUEENKAMATHATHELA PRIMARY SCHOOL	P	2	S21	a, b & d	No Fee
UGU	326227	IMPUMELELO SENIOR PRIMARY SCHOOL	P	2	S21	a, b & d	No Fee
ZULULAND	326229	QUEEN KAMSWELI PRIMARY SCHOOL	P	1	S21	a, b & d	No Fee
UMGUNGUNDOLOVU	326264	IZWILESIZWE PRIMARY SCHOOL	P	4	S21	a, b, c & d	Fee Paying
ZULULAND	326266	MNKUNZI PRIMARY SCHOOL	P	1	S21	a, b, c & d	No Fee
ZULULAND	326303	QALOKUSHA PRIMARY SCHOOL	P	3	S21	a, b & d	No Fee
ZULULAND	326340	CELIMPILO PRIMARY SCHOOL	P	2	S21	a, b & d	No Fee
ZULULAND	326377	IMVELOYAMASWAZI PUBLIC PRIMARY SCHOOL	P	1	S21	a, b & d	No Fee
ZULULAND	326488	GQOKAMANDLA HIGH SCHOOL	S	1	S21	a, b, c & d	No Fee
ILEMBE	326599	NDUKENDE SECONDARY SCHOOL	S	1	S21	a, b, c & d	No Fee
KING CETSHWAYO	326782	LIZWI HIGH SCHOOL	S	3	Non-S21		No Fee
KING CETSHWAYO	326784	SIHAMBAKAHLE PRIMARY SCHOOL	P	1	S21	a, b & d	No Fee
ZULULAND	326858	NOJU SECONDARY SCHOOL	S	3	S21	a, b & d	No Fee
KING CETSHWAYO	326893	MAJAJI PRIMARY SCHOOL	P	1	S21	a, b & d	No Fee

KWAZULU NATAL INDICATIVE RESOURCE TARGET LIST 2021-22

DISTRICT	EMIS	SCHOOL	LEVEL	SNQ	SECTION 21 STATUS	FUNCTIONS ALLOCATED	FEE STATUS
ZULULAND	326895	MANDLAKAZI HIGH SCHOOL	S	1	S21	a, b, c & d	No Fee
UMZINYATHI	326930	MHLAZANE PRIMARY SCHOOL	P	1	S21	a, b, c & d	No Fee
ZULULAND	326932	NGWENYABEYIGWINYA PRIMARY SCHOOL	P	1	S21	a, b & d	No Fee
ZULULAND	326969	MASOKANENI PRIMARY SCHOOL	P	1	S21	a, b & d	No Fee
UMZINYATHI	327004	MACEBA SECONDARY SCHOOL	S	1	S21	a, b, c & d	No Fee
UMKHANYAKUDE	327078	IMBALIKHONA PRIMARY SCHOOL	P	2	S21	a, b, c & d	No Fee
UMKHANYAKUDE	327154	OHLALWINI PRIMARY SCHOOL	P	1	S21	a, b, c & d	No Fee
UMZINYATHI	327189	MBOPHENI PRIMARY SCHOOL	P	1	S21	a, b & d	No Fee
UTHUKELA	327191	POTSHINI HIGH SCHOOL	S	3	S21	a, b & d	No Fee
UMZINYATHI	327226	MPUNGANENI PRIMARY SCHOOL	P	1	S21	a, b & d	No Fee
UTHUKELA	327228	UBULINGA SECONDARY SCHOOL	S	2	S21	a, b & d	No Fee
UMKHANYAKUDE	327265	MTSHELEKWANE SECONDARY SCHOOL	S	1	S21	a, b & d	No Fee
UMKHANYAKUDE	327302	BEN JOBE PRIMARY SCHOOL	P	1	S21	a, b & d	No Fee
UMKHANYAKUDE	327376	JEVU SECONDARY SCHOOL	S	1	S21	a, b & d	No Fee
UMKHANYAKUDE	327413	DIYANE PRIMARY SCHOOL	P	1	S21	a, b & d	No Fee
ZULULAND	327448	SIKHIYE SENIOR SECONDARY SCHOOL	S	2	S21	a, b, c & d	No Fee
ZULULAND	327450	BHOBHOBHO PRIMARY SCHOOL	P	1	Non-S21		No Fee
ZULULAND	327487	NGWANYA SECONDARY SCHOOL	S	2	S21	a, b, c & d	No Fee
ZULULAND	327524	ESİYALWINI PRIMARY SCHOOL	P	1	S21	a, b, c & d	No Fee
ZULULAND	327561	EMADULINI PRIMARY SCHOOL	P	2	S21	a, b, c & d	No Fee
UMKHANYAKUDE	327598	IMTHANTI SECONDARY SCHOOL	S	2	S21	a, b, c & d	No Fee
ZULULAND	327635	ZOMBODE PRIMARY SCHOOL	P	1	S21	a, b, c & d	No Fee
ZULULAND	327672	GWAVUMANE PRIMARY SCHOOL	P	1	S21	a, b & d	No Fee
UMKHANYAKUDE	327709	NKOMO FULL SERVICE PRIMARY SCHOOL	P	2	S21	a, b, c & d	No Fee
UTHUKELA	327746	NTABABUSUKU HIGH SCHOOL	S	2	S21	a, b & d	No Fee
AMAJUBA	327781	ISIPHOSHEMVELO SECONDARY SCHOOL	S	2	S21	a, b, c & d	No Fee
ZULULAND	327820	THENGISANGAYE PUBLIC PRIMARY SCHOOL	P	2	S21	a, b, c & d	No Fee
UMZINYATHI	327894	EBUSI COMBINED SCHOOL	C	3	S21	a, b & d	No Fee
UMKHANYAKUDE	327931	HAMBANGOMTHETHO SENIOR PRIMARY SCHOOL	P	1	Non-S21		No Fee
UGU	328188	THOLISU SECONDARY SCHOOL	S	1	S21	a, b & d	No Fee
ZULULAND	328447	MANDLAKAYISE PRIMARY SCHOOL	C	2	S21	a, b, c & d	No Fee
ZULULAND	333740	OZWELENI PP SCHOOL	P	1	S21	a, b & d	No Fee
UMKHANYAKUDE	333777	HLAZAZANE SECONDARY SCHOOL	S	1	S21	a, b, c & d	No Fee
ZULULAND	333814	LANGA HIGH SCHOOL	S	3	S21	a, b, c & d	No Fee
PINETOWN	333851	MBHEKI SECONDARY SCHOOL	S	3	S21	a, b & d	No Fee
UMKHANYAKUDE	333888	NTULUFKAZI PRIMARY SCHOOL	P	2	S21	a, b, c & d	No Fee
ZULULAND	333925	MBIZENI COMBINED SCHOOL	C	2	S21	a, b, c & d	No Fee
ZULULAND	334036	KWA-GOQO PRIMARY SCHOOL	P	1	S21	a, b, c & d	No Fee
UMZINYATHI	334110	PANO SECONDARY SCHOOL	C	1	S21	a, b & d	No Fee
UMZINYATHI	334184	SIYABONGA PRIMARY SCHOOL	P	1	S21	a, b, c & d	No Fee
UTHUKELA	334221	THINTWA SECONDARY SCHOOL	S	2	S21	a, b & d	No Fee
UTHUKELA	334258	MBIZOYAMASWAZI PRIMARY SCHOOL	P	3	S21	a, b & d	No Fee
UTHUKELA	334295	MBELEBELE PRIMARY SCHOOL	P	1	S21	a, b & d	No Fee
UTHUKELA	334332	SILOKOZA SECONDARY SCHOOL	S	1	S21	a, b & d	No Fee
UTHUKELA	334369	MASHOBANE HIGH SCHOOL	S	3	S21	a, b & d	No Fee
UTHUKELA	334406	NHLANGANISO PRIMARY SCHOOL	P	3	S21	a, b & d	No Fee
UTHUKELA	334443	MAKHUYANE PRIMARY SCHOOL	P	2	S21	a, b & d	No Fee
UTHUKELA	334480	HLOPHE SECONDARY SCHOOL	S	3	S21	a, b & d	No Fee
UTHUKELA	334517	NODADA PRIMARY SCHOOL	C	1	S21	a, b & d	No Fee
UTHUKELA	334554	SIQALOKUSHA PRIMARY SCHOOL	P	2	S21	a, b & d	No Fee
UTHUKELA	334591	INKOSI UTATAZELA SECONDARY SCHOOL	S	3	S21	a, b & d	No Fee
UTHUKELA	334702	THOLULWAZI PRIMARY SCHOOL	P	2	S21	a, b, c & d	No Fee
UGU	334739	SINOMUSA HIGH SCHOOL	S	2	S21	a, b, c & d	No Fee
ILEMBE	334961	DUMANE COMMERCIAL HIGH SCHOOL	S	1	S21	a, b, c & d	No Fee
UMKHANYAKUDE	334998	BAMBISANANI PRIMARY SCHOOL	P	1	S21	a, b & d	No Fee
UMKHANYAKUDE	335035	MSESHI PRIMARY SCHOOL	P	1	S21	a, b, c & d	No Fee
UMKHANYAKUDE	335072	GEORGE CALTEX PRIMARY SCHOOL	P	1	S21	a, b, c & d	No Fee
ZULULAND	335109	VUKUZAME PRIMARY SCHOOL	P	2	S21	a, b, c & d	No Fee
UMZINYATHI	335183	MFUSHANE PRIMARY SCHOOL	P	3	S21	a & d	No Fee
ILEMBE	335257	MANABA SECONDARY SCHOOL	S	1	S21	a, b & d	No Fee
ILEMBE	335294	CHIEF NGONYAMA TECHNICAL SCHOOL	S	2	S21	a, b, c & d	No Fee
ILEMBE	335331	NDABENHLE PRIMARY SCHOOL	P	2	S21	a & d	No Fee
ILEMBE	335405	FUNDANI PRIMARY SCHOOL	P	1	S21	a, b, c & d	No Fee
ILEMBE	335442	PHAKATHWAYO SECONDARY SCHOOL	S	1	S21	a, b, c & d	No Fee
ILEMBE	335516	UKUZAMAKWETHU SECONDARY SCHOOL	S	2	S21	a, b & d	No Fee
ZULULAND	336071	MAGWEGWANA SECONDARY SCHOOL	S	2	S21	a, b & d	No Fee
ZULULAND	336108	SIZAKAHLE PRIMARY SCHOOL	P	1	Non-S21		No Fee
KING CETSHWAYO	336256	SOGODI PRIMARY SCHOOL	P	1	S21	a, b & d	No Fee
UMKHANYAKUDE	336996	NDABAZAMANINA SECONDARY SCHOOL	S	1	S21	a & d	No Fee
ILEMBE	337070	MGEZENGWANE PRIMARY SCHOOL	P	2	S21	a, b & d	No Fee
UGU	337144	MALUSI HIGH SCHOOL	S	2	S21	a, b, c & d	No Fee
UGU	337218	BHEKI SECONDARY SCHOOL	S	2	S21	a & d	No Fee
UMZINYATHI	337292	MBUSWENI PRIMARY SCHOOL	P	1	S21	a, b & d	No Fee
ZULULAND	337366	MANANJALO PRIMARY SCHOOL	P	1	S21	a, b, c & d	No Fee
ZULULAND	337403	MTHINGANA HIGH SCHOOL	S	1	S21	a, b, c & d	No Fee
ZULULAND	337440	SENZELENI PRIMARY SCHOOL	P	1	S21	a, b, c & d	No Fee
ZULULAND	337477	JIKANE PRIMARY SCHOOL	P	1	S21	a, b, c & d	No Fee
ZULULAND	337514	NSONYANE PRIMARY SCHOOL	P	1	S21	a, b, c & d	No Fee
UTHUKELA	337551	NHLAMBAMASOKA PRIMARY SCHOOL	P	1	S21	a, b & d	No Fee

KWAZULU NATAL INDICATIVE RESOURCE TARGET LIST 2021-22

DISTRICT	EMIS	SCHOOL	LEVEL	SNQ	SECTION 21 STATUS	FUNCTIONS ALLOCATED	FEE STATUS
UTHUKELA	337588	THUTHUKANI PRIMARY SCHOOL	P	1	S21	a, b & d	No Fee
UTHUKELA	337625	SANDOKUVELA PRIMARY SCHOOL	P	1	S21	a, b, c & d	No Fee
AMAJUBA	337736	PHUZUKUBONA PUBLIC SECONDARY SCHOOL	S	3	S21	a, b & d	No Fee
KING CETSHWAYO	337773	SISHISHILI PRIMARY SCHOOL	P	3	S21	a & d	No Fee
HARRY GWALA	337810	MQUELELA SECONDARY SCHOOL	S	2	S21	a, b & d	No Fee
HARRY GWALA	337847	LESHMAN SECONDARY SCHOOL	S	2	S21	a, b & d	No Fee
UMGUNGUNDLOVU	337884	NSIKAYETHU COMPREHENSIVE SECONDARY	S	3	S21	a, b & d	No Fee
UMZINYATHI	337921	MSIMBITHI SECONDARY SCHOOL	S	1	S21	a, b & d	No Fee
UMZINYATHI	337958	NSIMBINI PRIMARY SCHOOL	P	1	S21	a, b & d	No Fee
UMZINYATHI	338032	PHOWANE LP SCHOOL	P	2	S21	a, b & d	No Fee
UMZINYATHI	338069	MABEDLANA PRIMARY SCHOOL	P	1	S21	a, b & d	No Fee
UMZINYATHI	338106	NGUBUKAZI PRIMARY SCHOOL	P	1	S21	a, b & d	No Fee
UMZINYATHI	338143	SIFULENI PRIMARY SCHOOL	P	1	S21	a, b & d	No Fee
UMZINYATHI	338180	MANQOBA SECONDARY SCHOOL	S	1	S21	a, b & d	No Fee
UMZINYATHI	338217	HOLLYWOOD PRIMARY SCHOOL	P	1	S21	a, b & d	No Fee
UGU	338254	MALANGENI JUNIOR SECONDARY SCHOOL	S	1	S21	a, b & d	No Fee
UGU	338291	MASHABA PRIMARY SCHOOL	P	1	S21	a, b & d	No Fee
HARRY GWALA	338328	BEKEZELANI JUNIOR SECONDARY SCHOOL	S	2	S21	a, b, c & d	No Fee
UGU	338365	KWAGASA PRIMARY SCHOOL	P	2	S21	a, b & d	No Fee
UGU	338402	ZWANANI PRIMARY SCHOOL	P	2	S21	a, b & d	No Fee
UMLAZI	338439	THEMBALIHLE PRIMARY SCHOOL	P	3	S21	a, b & d	No Fee
PINETOWN	338476	NAZARETH PRIMARY SCHOOL	P	3	S21	a & d	No Fee
UMLAZI	338513	PLATT DRIVE PRIMARY SCHOOL	P	3	Non-S21		No Fee
UMLAZI	338587	WIGGINS SECONDARY SCHOOL	S	3	S21	a, b & d	No Fee
UMLAZI	338624	WIGGINS PRIMARY SCHOOL	P	3	S21	a, b & d	No Fee
KING CETSHWAYO	338735	QUEEN NANDI COMBINED PRIMARY SCHOOL	P	2	S21	a, b, c & d	No Fee
KING CETSHWAYO	338772	BHAMU HIGH SCHOOL	S	2	S21	a, b, c & d	No Fee
UTHUKELA	338809	MANDLAKHE SECONDARY SCHOOL	S	1	S21	a, b & d	No Fee
KING CETSHWAYO	339179	EKUPHAKAMENI PRIMARY SCHOOL	P	2	S21	a, b & d	No Fee
ZULULAND	339253	ZWELISHA PRIMARY SCHOOL	P	1	S21	a, b, c & d	No Fee
UMKHANYAKUDE	339364	ASIBUYENI PRIMARY SCHOOL	P	1	S21	a, b & d	No Fee
KING CETSHWAYO	339401	LETHIMFUNDO PRIMARY SCHOOL	P	2	S21	a, b, c & d	No Fee
UMZINYATHI	339438	MANZOLWANDLE PRIMARY SCHOOL	P	2	S21	a, b & d	No Fee
UMKHANYAKUDE	339586	GAMULA SECONDARY SCHOOL	S	1	S21	a, b & d	No Fee
AMAJUBA	339697	IZIMBUTHU PRIMARY SCHOOL	C	2	S21	a, b & d	No Fee
ZULULAND	339734	SIYAPHAMBILI COMBINED SCHOOL	C	1	S21	a, b, c & d	No Fee
UGU	339771	SANYWANA HIGH SCHOOL	S	1	S21	a, b, c & d	No Fee
UMZINYATHI	339808	SIYANDA SECONDARY SCHOOL	S	2	S21	a, b, c & d	No Fee
IEMBE	339882	MASINDUMISE PRIMARY SCHOOL	P	1	S21	a, b & d	No Fee
IEMBE	339919	SIBONGINHLANHLA SECONDARY SCHOOL	S	1	S21	a & d	No Fee
UTHUKELA	340067	ENHLANGWINI PRIMARY SCHOOL	C	1	Non-S21		No Fee
AMAJUBA	340104	KHETHUKUTHULA SECONDARY SCHOOL	S	2	S21	a,b&d	No Fee
UTHUKELA	340141	MTHANIYA COMBINED SCHOOL	C	1	S21	a, b & d	No Fee
UMLAZI	340177	CATO CREST PRIMARY SCHOOL	P	3	S21	a, b & d	No Fee
UTHUKELA	340178	ENKOMOKAZINI TECHNICAL HIGH SCHOOL	S	3	S21	a, b & d	No Fee
UTHUKELA	340215	SHANGELA PRIMARY SCHOOL	P	1	S21	a, b & d	No Fee
UTHUKELA	340252	THEMBOKUHLE PRIMARY SCHOOL	P	1	S21	a, b & d	No Fee
UTHUKELA	340289	THEMBUMZAMO PRIMARY SCHOOL	P	2	S21	a, b & d	No Fee
AMAJUBA	340363	INGWE PRIMARY SCHOOL	C	2	S21	a, b & d	No Fee
UTHUKELA	340437	NHLAWE PRIMARY SCHOOL	P	1	S21	a, b & d	No Fee
UTHUKELA	340474	THANDANANI PRIMARY SCHOOL	P	1	S21	a, b & d	No Fee
AMAJUBA	340511	EMTHUNZINI PRIMARY SCHOOL	P	1	S21	a, b & d	No Fee
UMZINYATHI	340548	BUHLEBUYEZA PRIMARY SCHOOL	C	3	S21	a, b & d	No Fee
IEMBE	340696	BONGINKOSI PRIMARY SCHOOL	P	1	S21	a, b, c & d	No Fee
UMLAZI	340807	MAYVILLE SECONDARY SCHOOL	S	3	Non-S21		No Fee
KING CETSHWAYO	340881	GUBHETHUKA PRIMARY SCHOOL	P	3	S21	a, b & d	No Fee
PINETOWN	340992	UXOLOPHAMBILI HIGH SCHOOL	S	3	S21	a, b & d	No Fee
KING CETSHWAYO	341029	UMMANGALISO PRIMARY SCHOOL	P	1	Non-S21		No Fee
KING CETSHWAYO	341066	BHEKAMAZIMELA PRIMARY SCHOOL	P	1	S21	a, b, c & d	No Fee
KING CETSHWAYO	341103	MZIMELA PRIMARY SCHOOL	P	2	S21	a, b, c & d	No Fee
KING CETSHWAYO	341104	SIGODO PRIMARY SCHOOL	P	1	S21	a, b, c & d	No Fee
KING CETSHWAYO	341177	PRINCE VELESHOWE PRIMARY SCHOOL	P	3	Non-S21		No Fee
KING CETSHWAYO	341214	PHEMBOKUHLE PRIMARY SCHOOL	P	2	S21	a, b, c & d	No Fee
KING CETSHWAYO	341251	MAGEMFANE HIGH SCHOOL	S	1	S21	a, b & d	No Fee
UMKHANYAKUDE	341288	NONJINJIKAZI FULL SERVICE PRIMARY SCHOOL	P	2	S21	a, b, c & d	No Fee
UMKHANYAKUDE	341325	SITHEMBINHLANHLA SECONDARY SCHOOL	S	1	S21	a, b, c & d	No Fee
UMKHANYAKUDE	341362	NHLANGE SECONDARY SCHOOL	S	2	S21	a, b & d	No Fee
ZULULAND	341399	FELIFA SECONDARY SCHOOL	S	1	S21	a, b, c & d	No Fee
ZULULAND	341436	MVULELENI PP SCHOOL	P	1	S21	a, b & d	No Fee
UMZINYATHI	341473	KHANYISANI PRIMARY SCHOOL	P	1	S21	a, b & d	No Fee
UMGUNGUNDLOVU	341510	EYETHU PRIMARY SCHOOL	P	2	S21	a, b & d	No Fee
UMGUNGUNDLOVU	341547	CEBOLESIZWE COBINED SCHOOL	C	2	S21	a, b & d	No Fee
UMZINYATHI	341584	SIPHAKEME COMBINED SCHOOL	S	2	S21	a & d	No Fee
UMGUNGUNDLOVU	341658	GLENWOOD PRIMARY SCHOOL	P	4	S21	a, b & d	Fee Paying
UMGUNGUNDLOVU	341880	MOUNT PLEASANT PRIMARY SCHOOL	P	1	S21	a, b & d	No Fee
UMZINYATHI	341917	BHAMBATHA SECONDARY SCHOOL	S	1	S21	a, b & d	No Fee
IEMBE	342176	LINDAYIPHI J.P.	C	2	S21	a, b, c & d	No Fee
KING CETSHWAYO	342213	NCEKUYA PRIMARY SCHOOL	P	1	S21	a, b & d	No Fee
KING CETSHWAYO	342250	BATSHAZWAYO SECONDARY SCHOOL	S	1	Non-S21		No Fee

KWAZULU NATAL INDICATIVE RESOURCE TARGET LIST 2021-22

DISTRICT	EMIS	SCHOOL	LEVEL	SNQ	SECTION 21 STATUS	FUNCTIONS ALLOCATED	FEE STATUS
UMGUNGUNDOLOVU	342509	AMANDLAKHE PRIMARY SCHOOL	P	1	S21	a, b & d	No Fee
UMLAZI	342546	NGWENYA MSOMI PRIMARY SCHOOL	P	3	S21	a, b & d	No Fee
UMLAZI	342583	ESIZIBENI COMPREHENSIVE HIGH SCHOOL	S	3	S21	a, b, c & d	No Fee
PINETOWN	342620	ST WENDOLINS PRIMARY SCHOOL	P	3	S21	a & d	No Fee
UMLAZI	342657	UMKHUMBANE SECONDARY SCHOOL	S	5	S21	a, b & d	Fee Paying
KING CETSHWAYO	342694	SIPHOSETHU HIGH SCHOOL	S	2	S21	a, b & d	No Fee
UMGUNGUNDOLOVU	342731	COPEVILLE SECONDARY SCHOOL	S	3	S21	a, b & d	No Fee
UGU	342768	MMOYENI JUNIOR PRIMARY SCHOOL	P	2	S21	a, b & d	No Fee
UGU	342805	SIZATHINA SECONDARY SCHOOL	S	1	S21	a & d	No Fee
UGU	342842	MERLEWOOD SECONDARY SCHOOL	S	3	S21	a, b & d	No Fee
ZULULAND	342879	SIZABONKE HIGH SCHOOL	S	1	S21	a, b & d	No Fee
KING CETSHWAYO	342916	MBANGAYIYA SECONDARY SCHOOL	S	1	S21	a, b & d	No Fee
ZULULAND	342953	MBANGOMUNI PRIMARY SCHOOL	P	1	S21	a, b & d	No Fee
ZULULAND	342990	KWAZIPHETHE SECONDARY SCHOOL	S	1	S21	a, b & d	No Fee
UMKHANYAKUDE	343027	EMAGUQENI PRIMARY SCHOOL	P	1	S21	a, b, c & d	No Fee
ZULULAND	343064	SAKHUMUZI PRIMARY SCHOOL	P	2	S21	a, b & d	No Fee
ZULULAND	343101	JOKO SECONDARY SCHOOL	S	1	S21	a, b & d	No Fee
ZULULAND	343138	MQUBULA PRIMARY SCHOOL	P	2	S21	a, b & d	No Fee
ZULULAND	343175	EKLLOWENI PRIMARY SCHOOL	P	1	S21	a, b & d	No Fee
ZULULAND	343212	PHUZAMANZI PRIMARY SCHOOL	P	1	S21	a, b & d	No Fee
ZULULAND	343286	MYEKENI SECONDARY SCHOOL	S	2	S21	a, b & d	No Fee
ZULULAND	343323	ENHLANHLENI HIGH SCHOOL	S	3	S21	a, b, c & d	No Fee
KING CETSHWAYO	343360	NTABENI PRIMARY SCHOOL	P	3	S21	a & d	No Fee
ZULULAND	343397	SILETHUKUKHANYA PRIMARY SCHOOL	P	1	S21	a, b & d	No Fee
ZULULAND	343434	VULAMEHLO PRIMARY SCHOOL	P	1	S21	a, b, c & d	No Fee
ZULULAND	343471	EZIBINDINI PRIMARY SCHOOL	P	1	S21	a, b & d	No Fee
UMZINYATHI	343508	NOMASHAKA PRIMARY SCHOOL	P	2	S21	a, b & d	No Fee
ILEMBE	343619	UBUHLEBEPHUPHO PRIMARY SCHOOL	P	2	S21	a, b & d	No Fee
UMGUNGUNDOLOVU	343656	ZWELINJANI PRIMARY SCHOOL	P	2	S21	a, b & d	No Fee
AMAJUBA	343693	SIYATHUTHUKA PRIMARY SCHOOL	P	3	S21	a, b & d	No Fee
AMAJUBA	343730	VULINDLELA PRIMARY SCHOOL	P	3	S21	a, b & d	No Fee
UTHUKELA	343767	JABULANI PRIMARY SCHOOL	P	3	S21	a & d	No Fee
UTHUKELA	343804	MAYE PRIMARY SCHOOL	P	1	S21	a & d	No Fee
UTHUKELA	343841	MHLOSHANA PRIMARY SCHOOL	P	1	S21	a & d	No Fee
UTHUKELA	343878	MYENDANE PRIMARY SCHOOL	P	2	S21	a, b & d	No Fee
UTHUKELA	343915	MELUSI PRIMARY SCHOOL	P	3	S21	a, b & d	No Fee
UMZINYATHI	343952	BETHULO P.P. SCHOOL	P	1	S21	a, b & d	No Fee
UMZINYATHI	343989	KWAVULAMEHLO PUBLIC PRIMARY SCHOOL	P	1	S21	a, b & d	No Fee
UMZINYATHI	344026	MMANGALISO PRIMARY SCHOOL	P	1	S21	a, b & d	No Fee
UMZINYATHI	344063	LANDULWAZI SECONDARY SCHOOL	C	1	S21	a, b & d	No Fee
UMZINYATHI	344100	MAHEDENI PRIMARY SCHOOL	P	1	S21	a, b & d	No Fee
UMGUNGUNDOLOVU	400599	LOZI JUNIOR PRIMARY SCHOOL	P	1	S21	a & d	No Fee
ILEMBE	400636	LUSIZOLWETHU PRIMARY SCHOOL	P	3	S21	a, b, c & d	No Fee
UTHUKELA	400673	KWENZOKUHLE PRIMARY SCHOOL	P	2	S21	a, b & d	No Fee
ILEMBE	400969	NOPHUNGWA PRIMARY SCHOOL	P	1	S21	a, b & d	No Fee
ILEMBE	401006	VUSISIZWE PRIMARY SCHOOL	P	2	S21	a, b & d	No Fee
KING CETSHWAYO	401043	MBONOMUHLE PRIMARY SCHOOL	P	2	S21	a, b & d	No Fee
ZULULAND	401117	UGU PRIMARY SCHOOL	P	2	S21	a, b, c & d	No Fee
UMZINYATHI	401154	BHEKISIZWE SECONDARY SCHOOL	S	1	S21	a, b & d	No Fee
UMZINYATHI	401191	EKUTHUTHUKENI SECONDARY SCHOOL	S	1	S21	a, b & d	No Fee
UMZINYATHI	401302	EBRAHIM LOCKHAT SECONDARY SCHOOL	S	2	S21	a, b & d	No Fee
AMAJUBA	401339	ISIBONELESIHLE COMBINED PRIMARY SCHOOL	C	1	S21	a, b & d	No Fee
ZULULAND	401376	NHLAKANIPHO COMBINED SCHOOL	C	2	Non-S21		No Fee
AMAJUBA	401413	UMZILIKAZI HIGH SCHOOL	S	2	S21	a, b & d	No Fee
UGU	401450	EMGANGENI SECONDARY SCHOOL	S	2	S21	a, b & d	No Fee
PINETOWN	401635	ASIPHEPHE PRIMARY SCHOOL	P	3	S21	a, b & d	No Fee
KING CETSHWAYO	401672	KWAZIKWAKHE PRIMARY SCHOOL	P	1	Non-S21		No Fee
KING CETSHWAYO	401709	MAGUQU PRIMARY SCHOOL	P	1	S21	a & d	No Fee
KING CETSHWAYO	401783	FINGQINDLELA PRIMARY SCHOOL	P	1	S21	a, b & d	No Fee
KING CETSHWAYO	401820	GWEJOBOMVU S.S. SCHOOL	S	3	Non-S21		No Fee
KING CETSHWAYO	401857	UMKHOSI HIGH SCHOOL	S	2	S21	a, b & d	No Fee
KING CETSHWAYO	401894	MJABULISENI SECONDARY SCHOOL	S	1	S21	a, b & d	No Fee
PINETOWN	401931	SIPHUMELELE PRIMARY SCHOOL	P	3	S21	a, b, c & d	No Fee
UMGUNGUNDOLOVU	401968	ROCKY'S DRIFT PRIMARY SCHOOL	P	2	S21	a, b & d	No Fee
PINETOWN	402005	MATABETULU PRIMARY SCHOOL	P	3	S21	a, b & d	No Fee
UGU	407037	DUDUZILE	S	1	S21	a & d	No Fee
UGU	407074	NONGWINYA PRIMARY SCHOOL	P	1	S21	a & d	No Fee
UGU	407111	MAGUGU PRIMARY SCHOOL	P	2	S21	a, b & d	No Fee
UGU	407148	ST FAITHS P	P	1	S21	a, b & d	No Fee
UGU	407259	SIBONGUJEZA PRIMARY SCHOOL	P	1	Non-S21		No Fee
UMLAZI	407592	IMBALIYETHU PRIMARY SCHOOL	P	3	S21	a, b & d	No Fee
KING CETSHWAYO	407888	MANDATHANE PRIMARY SCHOOL	P	2	Non-S21		No Fee
UMKHANYAKUDE	410367	MSINDAZWE PRIMARY SCHOOL	P	2	S21	a, b & d	No Fee
UMZINYATHI	410907	EKUKHANYENI PRIMARY SCHOOL	C	3	S21	a, b, c & d	No Fee
ZULULAND	410959	SIZANEMPI PRIMARY SCHOOL	P	1	S21	a, b & d	No Fee
ZULULAND	410996	NGOME PRIMARY SCHOOL	P	1	S21	a, b, c & d	No Fee
ZULULAND	411033	MGOBHOZI PRIMARY SCHOOL	P	2	S21	a, b & d	No Fee
KING CETSHWAYO	411070	ZIBAMBELE CP SCHOOL	P	2	S21	a, b & d	No Fee
UMKHANYAKUDE	411107	NSUKUMBILI PRIMARY SCHOOL	P	1	S21	a, b & d	No Fee

KWAZULU NATAL INDICATIVE RESOURCE TARGET LIST 2021-22

DISTRICT	EMIS	SCHOOL	LEVEL	SNQ	SECTION 21 STATUS	FUNCTIONS ALLOCATED	FEE STATUS
UMKHANYAKUDE	411144	MANDLEMFUNDO SECONDARY SCHOOL	S	1	S21	a, b & d	No Fee
ILEMBE	411181	NOMAKHALADI PRIMARY SCHOOL	P	1	S21	a, b & d	No Fee
PINETOWN	413734	SINENZUZO PRIMARY SCHOOL	P	2	S21	a, b & d	No Fee
PINETOWN	413845	J. G. ZUMA HIGH SCHOOL	S	2	S21	a, b, c & d	No Fee
UMLAZI	413882	NSIMBINI PRIMARY FULL SERVICE SCHOOL	P	3	S21	b & d	No Fee
UMZINYATHI	414363	DUMAPHANSI SECONDARY SCHOOL	S	1	S21	a, b & d	No Fee
UMZINYATHI	414400	DLANGAMANDLA PRIMARY SCHOOL	P	1	S21	a & d	No Fee
PINETOWN	414437	SEKUSILE PRIMARY SCHOOL	P	3	S21	a, b & d	No Fee
AMAJUBA	414474	MEHLWANE PRIMARY SCHOOL	P	1	S21	a, b & d	No Fee
AMAJUBA	414511	VS ZULU PRIMARY SCHOOL	P	3	S21	a, b & d	No Fee
AMAJUBA	414548	EZAMAKHANYA PRIMARY SCHOOL	P	3	S21	a, b & d	No Fee
AMAJUBA	414585	SIPHESIHLE PRIMARY SCHOOL	P	3	S21	a, b & d	No Fee
AMAJUBA	414622	ENHLANHLENI PRIMARY SCHOOL	P	2	S21	a, b & d	No Fee
AMAJUBA	414659	HLALUNOLWAZI PRIMARY SCHOOL	P	3	S21	a, b & d	No Fee
AMAJUBA	414696	SISONKE PRIMARY SCHOOL	P	2	S21	a, b & d	No Fee
UTHUKELA	414733	BAMBANANI PRIMARY SCHOOL	P	2	S21	a, b & d	No Fee
UTHUKELA	414770	MHLWAZINI SECONDARY SCHOOL	S	1	S21	a, b & d	No Fee
UTHUKELA	414807	MPUMELELO HIGH SCHOOL	S	1	S21	a, b & d	No Fee
UTHUKELA	414844	MZOCITHWAYO PRIMARY SCHOOL	P	1	S21	a, b & d	No Fee
UTHUKELA	414881	SHAYAMOYA PRIMARY SCHOOL	P	2	S21	a, b & d	No Fee
UTHUKELA	414918	THEMBISIZWE PRIMARY SCHOOL	P	2	S21	a, b & d	No Fee
UTHUKELA	414955	SIYAPHAMBILI PRIMARY SCHOOL	P	3	S21	a, b & d	No Fee
UTHUKELA	414992	ENJABULWENI PRIMARY SCHOOL	P	3	S21	a, b & d	No Fee
UMZINYATHI	415029	MABASO SECONDARY SCHOOL	S	1	S21	a, b & d	No Fee
UMZINYATHI	415103	ZAMOKUHLE PRIMARY SCHOOL	P	1	S21	a, b & d	No Fee
UTHUKELA	418174	ROSEDALE ISLAMIC PRIMARY SCHOOL	P	2	Non-S21		No Fee
KING CETHSWAYO	418211	MTHONJANENI SECONDARY SCHOOL	S	3	Non-S21		No Fee
ZULULAND	418246	KING MAGEBA PRIMARY SCHOOL	P	3	S21	a, b & d	No Fee
PINETOWN	420024	KASTURBA GANDHI PRIMARY SCHOOL	P	2	S21	a, b & d	No Fee
UMKHANYAKUDE	422947	SUNSHINE PRIMARY SCHOOL	P	2	Non-S21		No Fee
HARRY GWALA	423576	AMAWUSHE JUNIOR SECONDARY SCHOOL	C	2	S21	a, b, c & d	No Fee
HARRY GWALA	423613	ANTIOCH JUNIOR SECONDARY SCHOOL	P	1	S21	a, b & d	No Fee
HARRY GWALA	423650	BAMBANANI JUNIOR SECONDARY SCHOOL	C	2	S21	a, b, c & d	No Fee
HARRY GWALA	423687	BLOEMFONTEIN PRIMARY SCHOOL	P	2	S21	a & d	No Fee
HARRY GWALA	423724	BOMBASI JUNIOR SECONDARY SCHOOL	C	2	S21	a, b, c & d	No Fee
HARRY GWALA	423761	BOMVINI PRIMARY SCHOOL	P	1	S21	a, b & d	No Fee
HARRY GWALA	423798	BONGINCEBA PRIMARY SCHOOL	P	2	S21	a, b & d	No Fee
HARRY GWALA	423835	BONTRAND JUNIOR SECONDARY SCHOOL	C	2	S21	a, b & d	No Fee
HARRY GWALA	423872	BRANDWOOD JUNIOR SECONDARY SCHOOL	C	2	S21	a, b & d	No Fee
HARRY GWALA	423909	BUHLEBEZWE SENIOR PRIMARY SCHOOL	P	1	S21	a, b & d	No Fee
HARRY GWALA	423946	BUNGENDE JUNIOR SECONDARY SCHOOL	C	1	S21	a, b & d	No Fee
HARRY GWALA	423983	CABANE JUNIOR SECONDARY SCHOOL	C	2	S21	a, b & d	No Fee
HARRY GWALA	424020	CETYWAYO SENIOR PRIMARY SCHOOL	P	1	S21	a, b & d	No Fee
HARRY GWALA	424057	CLYDESDALE JUNIOR SECONDARY SCHOOL	C	2	S21	a, b, c & d	No Fee
HARRY GWALA	424094	CLYDESDALE SENIOR SECONDARY SCHOOL	S	2	S21	a, b, c & d	No Fee
HARRY GWALA	424131	COMMON'SVALLEY JUNIOR SECONDARY SCHOOL	C	2	S21	a, b, c & d	No Fee
HARRY GWALA	424168	CORINTH PRIMARY SCHOOL	P	1	S21	a, b & d	No Fee
HARRY GWALA	424205	DRC SENIOR SECONDARY SCHOOL	S	3	S21	a, b, c & d	No Fee
HARRY GWALA	424242	DEEPDALE JUNIOR SECONDARY SCHOOL	C	2	S21	a, b & d	No Fee
HARRY GWALA	424279	DELAMUZI PRIMARY SCHOOL	P	1	Non-S21		No Fee
HARRY GWALA	424316	INZUZWENTLE PRIMARY SCHOOL	C	2	S21	a, b, c & d	No Fee
HARRY GWALA	424353	DOVEDALE SENIOR PRIMARY SCHOOL	P	2	S21	a, b & d	No Fee
HARRY GWALA	424390	D.R.C JUNIOR SECONDARY SCHOOL	C	3	S21	a, b & d	No Fee
HARRY GWALA	424427	DRIEFONTEIN JUNIOR SECONDARY SCHOOL	C	2	S21	a, b & d	No Fee
HARRY GWALA	424464	DULATI COMBINED SCHOOL	C	2	S21	a & d	No Fee
HARRY GWALA	424501	DUMAKUDE SENIOR SECONDARY SCHOOL	S	1	S21	a, b, c & d	No Fee
HARRY GWALA	424538	DUMISA COMBINED SCHOOL	C	1	S21	a, b & d	No Fee
HARRY GWALA	424575	EASTLANDS JUNIOR PRIMARY SCHOOL	P	3	S21	a, b, c & d	No Fee
HARRY GWALA	424612	EBUTA JUNIOR SECONDARY SCHOOL	C	2	S21	a, b, c & d	No Fee
HARRY GWALA	424649	EDGERTON PRIMARY SCHOOL	P	1	S21	a, b & d	No Fee
HARRY GWALA	424686	EGUGWINI JUNIOR SECONDARY SCHOOL	C	2	S21	a, b & d	No Fee
HARRY GWALA	424723	ELUKHOLWENI JUNIOR SECONDARY SCHOOL	P	2	Non-S21		No Fee
HARRY GWALA	424797	EMAUS JUNIOR SECONDARY SCHOOL	C	2	S21	a, b & d	No Fee
HARRY GWALA	424834	EMAUS SENIOR SECONDARY SCHOOL	S	2	S21	a, b, c & d	No Fee
HARRY GWALA	424871	EMBUZWENI JUNIOR SECONDARY SCHOOL	C	3	S21	a, b, c & d	No Fee
HARRY GWALA	424908	EMFUNDWENI JUNIOR SECONDARY SCHOOL	C	2	S21	a, b, c & d	No Fee
HARRY GWALA	424945	EMVUBUKAZI JUNIOR SECONDARY SCHOOL	C	1	S21	a, b & d	No Fee
HARRY GWALA	424982	ENGUNJINI JUNIOR SECONDARY SCHOOL	C	2	Non-S21		No Fee
HARRY GWALA	425019	ENGWAQA COMBINED SCHOOL	P	2	S21	a, b & d	No Fee
HARRY GWALA	425056	ENGWAQA SECONDARY SCHOOL	S	2	S21	a, b, c & d	No Fee
HARRY GWALA	425093	ENTSIKENI PRIMARY SCHOOL	P	2	S21	a, b & d	No Fee
HARRY GWALA	425130	ENTSIKENI SECONDARY SCHOOL	S	2	S21	a, b, c & d	No Fee
HARRY GWALA	425167	ENYANISWENI COMBINED SCHOOL	P	2	S21	a, b & d	No Fee
HARRY GWALA	425204	ESIHLONTLWENI JUNIOR SECONDARY SCHOOL	C	2	S21	a, b & d	No Fee
HARRY GWALA	425241	ETEMBENI COMBINED SCHOOL	C	2	S21	a, b, c & d	No Fee
HARRY GWALA	425278	EZIMPUNGENI COMBINED SCHOOL	C	1	S21	a, b & d	No Fee
HARRY GWALA	425315	FOUNTAINS JUNIOR SECONDARY SCHOOL	C	2	S21	a, b & d	No Fee
HARRY GWALA	425352	GCWENTSA JUNIOR SECONDARY SCHOOL	C	2	S21	a, b & d	No Fee
HARRY GWALA	425389	GINYIQHINGA SENIOR SECONDARY SCHOOL	S	2	S21	a, b & d	No Fee

KWAZULU NATAL INDICATIVE RESOURCE TARGET LIST 2021-22

DISTRICT	EMIS	SCHOOL	LEVEL	SNQ	SECTION 21 STATUS	FUNCTIONS ALLOCATED	FEE STATUS
HARRY GWALA	425426	GLENGARRY JUNIOR SECONDARY SCHOOL	P	2	S21	a, b & d	No Fee
HARRY GWALA	425463	GLOUCESTER PRIMARY SCHOOL	P	1	S21	a, b & d	No Fee
HARRY GWALA	425500	GQWALU PRIMARY SCHOOL	P	2	S21	a, b & d	No Fee
HARRY GWALA	425537	GUDLINTABA JUNIOR SECONDARY SCHOOL	C	2	S21	a, b & d	No Fee
HARRY GWALA	425574	HAMBANATHI PRIMARY SCHOOL	P	2	S21	a, b & d	No Fee
HARRY GWALA	425611	HIGHLANDS JUNIOR SECONDARY SCHOOL	C	2	S21	a, b, c & d	No Fee
HARRY GWALA	425648	HILLTOP PRIMARY SCHOOL	C	2	Non-S21		No Fee
HARRY GWALA	425685	HOPEWELL PRIMARY SCHOOL	C	2	S21	a, b, c & d	No Fee
HARRY GWALA	425722	IBISI JUNIOR SECONDARY SCHOOL	C	2	S21	a, b, c & d	No Fee
HARRY GWALA	425759	IBISI SENIOR SECONDARY SCHOOL	S	2	S21	a, b, c & d	No Fee
HARRY GWALA	425796	INDAWANA PRIMARY SCHOOL	P	1	S21	a, b & d	No Fee
HARRY GWALA	425833	JERICO JUNIOR SECONDARY SCHOOL	C	2	S21	a, b & d	No Fee
HARRY GWALA	425870	JIRAH SENIOR PRIMARY SCHOOL	P	2	S21	a, b & d	No Fee
HARRY GWALA	425907	JOZANA SENIOR SECONDARY SCHOOL	S	2	S21	a, b, c & d	No Fee
HARRY GWALA	425944	KAYEKA PRIMARY SCHOOL	P	1	S21	a, b & d	No Fee
HARRY GWALA	425981	KESWA'S PRIMARY SCHOOL	P	1	S21	a, b & d	No Fee
HARRY GWALA	426018	KHAYELITSHA JUNIOR PRIMARY SCHOOL	P	1	Non-S21		No Fee
HARRY GWALA	426055	KROMHOEK COMBINED SCHOOL	C	1	S21	a, b, c & d	No Fee
HARRY GWALA	426092	KUKHANYENI PRIMARY SCHOOL	P	1	Non-S21		No Fee
HARRY GWALA	426129	L.MTINKULU PRIMARY SCHOOL	P	1	S21	a, b, c & d	No Fee
HARRY GWALA	426166	LADAM SENIOR SECONDARY SCHOOL	S	1	S21	a, b, c & d	No Fee
HARRY GWALA	426203	LENFORD BALENI PRIMARY SCHOOL	P	1	S21	a, b & d	No Fee
HARRY GWALA	426240	LONGKLOOF COMBINED SCHOOL	C	2	S21	a, b, c & d	No Fee
HARRY GWALA	426277	LOURDES HIGH SCHOOL	S	1	S21	a, b, c & d	No Fee
HARRY GWALA	426314	LUKHASINI PRIMARY SCHOOL	P	1	S21	a, b & d	No Fee
HARRY GWALA	426351	LUPHONGOLO PRIMARY SCHOOL	P	1	S21	a, b, c & d	No Fee
HARRY GWALA	426388	MABANDLA SECONDARY SCHOOL	S	1	S21	a, b, c & d	No Fee
HARRY GWALA	426425	MAGOGO JUNIOR SECONDARY SCHOOL	C	2	S21	a, b & d	No Fee
HARRY GWALA	426462	MAHOBE JUNIOR SECONDARY SCHOOL	C	2	S21	a, b, c & d	No Fee
HARRY GWALA	426499	MALENJE JUNIOR SECONDARY SCHOOL	C	2	Non-S21		No Fee
HARRY GWALA	426536	MANDLAZI J.S SCHOOL	C	1	Non-S21		No Fee
HARRY GWALA	426610	MARANJANA SENIOR PRIMARY SCHOOL	P	2	S21	a & d	No Fee
HARRY GWALA	426647	MASAKHANE JUNIOR PRIMARY SCHOOL	P	2	S21	a, b & d	No Fee
HARRY GWALA	426684	MBUMBULWANA JUNIOR SECONDARY SCHOOL	C	1	S21	a, b & d	No Fee
HARRY GWALA	426721	MFULAMHLE COMBINED SCHOOL	C	2	S21	a, b, c & d	No Fee
HARRY GWALA	426758	MHLABA COMBINED SCHOOL	C	1	S21	a, b & d	No Fee
HARRY GWALA	426795	MKHATSHANA JUNIOR SECONDARY SCHOOL	C	1	S21	a, b, c & d	No Fee
HARRY GWALA	426832	MLOZANA JUNIOR SECONDARY SCHOOL	C	2	S21	a, b, c & d	No Fee
HARRY GWALA	426869	MNCEBA JUNIOR SECONDARY SCHOOL	C	2	S21	a, b, c & d	No Fee
HARRY GWALA	426906	MOYENI JUNIOR SECONDARY SCHOOL	C	2	Non-S21		No Fee
HARRY GWALA	426943	MSUDUKENI SENIOR SECONDARY SCHOOL	S	2	S21	a, b, c & d	No Fee
HARRY GWALA	426980	MOUNT HOREB JUNIOR SECONDARY SCHOOL	C	2	Non-S21		No Fee
HARRY GWALA	427017	MT SHEBA PRIMARY SCHOOL	P	2	S21	a, b & d	No Fee
HARRY GWALA	427054	MTHWANE SENIOR SECONDARY SCHOOL	S	2	S21	a, b, c & d	No Fee
HARRY GWALA	427091	MVOLOZANA PRIMARY SCHOOL	P	2	Non-S21		No Fee
HARRY GWALA	427128	MYEMBE JUNIOR SECONDARY SCHOOL	C	1	S21	a, b & d	No Fee
HARRY GWALA	427165	MZOKHANYO JUNIOR SECONDARY SCHOOL	C	2	S21	a, b & d	No Fee
HARRY GWALA	427202	NDLOZANA JUNIOR SECONDARY SCHOOL	C	1	S21	a, b & d	No Fee
HARRY GWALA	427239	NGQUMARENI COMBINED SCHOOL	C	2	Non-S21		No Fee
HARRY GWALA	427276	NGUSE JUNIOR SECONDARY SCHOOL	C	2	S21	a, b, c & d	No Fee
HARRY GWALA	427313	NOBILA SENIOR PRIMARY SCHOOL	C	3	S21	a, b, c & d	No Fee
HARRY GWALA	427350	NOKHWEZI SENIOR PRIMARY SCHOOL	P	2	S21	a, b, c & d	No Fee
HARRY GWALA	427387	NOMBEWU FULL SERVICE SCHOOL	C	2	S21	a, b, c & d	No Fee
HARRY GWALA	427424	NOMEVA SENIOR PRIMARY SCHOOL	P	1	Non-S21		No Fee
HARRY GWALA	427461	NOMPUMELELO HIGH SCHOOL	S	1	S21	a, b, c & d	No Fee
HARRY GWALA	427498	NTLABENI JUNIOR SECONDARY SCHOOL	C	2	S21	a, b, c & d	No Fee
HARRY GWALA	427535	NTLAMBAMASOKA JUNIOR SECONDARY SCHOOL	C	2	S21	a, b, c & d	No Fee
HARRY GWALA	427572	NTSHONGO JUNIOR SECONDARY SCHOOL	C	2	Non-S21		No Fee
HARRY GWALA	427609	NYAKA JUNIOR SECONDARY SCHOOL	P	1	S21	a, b & d	No Fee
HARRY GWALA	427646	NYENYEZI SENIOR PRIMARY SCHOOL	P	2	S21	a, b & d	No Fee
HARRY GWALA	427683	PETROS JOZANA JUNIOR SECONDARY SCHOOL	C	2	S21	a, b, c & d	No Fee
HARRY GWALA	427720	POLANYONI SENIOR PRIMARY SCHOOL	P	2	S21	a, b & d	No Fee
HARRY GWALA	427757	QONDOKUHLE SENIOR PRIMARY SCHOOL	P	1	S21	a, b & d	No Fee
HARRY GWALA	427794	READSDALE JUNIOR SECONDARY SCHOOL	C	2	S21	a, b & d	No Fee
HARRY GWALA	427831	RIETVLEI JUNIOR SECONDARY SCHOOL	C	3	S21	a, b, c & d	No Fee
HARRY GWALA	427868	RIETVLEI SENIOR SECONDARY SCHOOL	S	3	S21	a, b, c & d	No Fee
HARRY GWALA	427905	SAMARIA JUNIOR SECONDARY SCHOOL	C	2	S21	a, b & d	No Fee
HARRY GWALA	427942	SINGISI COMP TECH HIGH SCHOOL	S	2	S21	a, b, c & d	No Fee
HARRY GWALA	427979	SIZAKANCANE PRIMARY SCHOOL	P	2	S21	a, b & d	No Fee
HARRY GWALA	428053	ST. ALOIS JUNIOR SECONDARY SCHOOL	P	1	Non-S21		No Fee
HARRY GWALA	428090	ST AUGUSTINE PRIMARY SCHOOL	P	1	S21	a, b & d	No Fee
HARRY GWALA	428127	ST BARNABAS JUNIOR SECONDARY SCHOOL	C	2	S21	a, b, c & d	No Fee
HARRY GWALA	428164	ST BERNARD PRIMARY SCHOOL	P	1	S21	a, b & d	No Fee
HARRY GWALA	428201	ST. FAITH'S JUNIOR SECONDARY SCHOOL	C	2	S21	a, b & d	No Fee
HARRY GWALA	428238	ST MICHAEL'S SECONDARY SCHOOL	S	1	S21	a, b & d	No Fee
HARRY GWALA	428275	ST PATRICKS JUNIOR SECONDARY SCHOOL	C	1	S21	a, b & d	No Fee
HARRY GWALA	428312	ST PAUL'S JUNIOR SECONDARY SCHOOL	C	1	S21	a, b & d	No Fee
HARRY GWALA	428349	STRAALHOEK SENIOR PRIMARY SCHOOL	P	2	S21	a & d	No Fee
HARRY GWALA	428386	STRANGERS' REST JUNIOR SECONDARY SCHOOL	C	1	S21	a, b, c & d	No Fee

KWAZULU NATAL INDICATIVE RESOURCE TARGET LIST 2021-22

DISTRICT	EMIS	SCHOOL	LEVEL	SNQ	SECTION 21 STATUS	FUNCTIONS ALLOCATED	FEE STATUS
HARRY GWALA	428423	SUMMERFIELD JUNIOR SECONDARY SCHOOL	P	1	S21	a, b, c & d	No Fee
HARRY GWALA	428460	SYRIA SENIOR PRIMARY SCHOOL	P	1	Non-S21		No Fee
HARRY GWALA	428497	TEEKLOOF SENIOR PRIMARY SCHOOL	P	2	S21	a & d	No Fee
HARRY GWALA	428534	TEXNYBERG JUNIOR SECONDARY SCHOOL	C	2	S21	a, b & d	No Fee
HARRY GWALA	428571	THEMBALIHLE SENIOR PRIMARY SCHOOL	P	1	S21	a, b & d	No Fee
HARRY GWALA	428608	THORNBUSH PRIMARY SCHOOL	P	2	S21	a, b & d	No Fee
HARRY GWALA	428645	TONJENI JUNIOR SECONDARY SCHOOL	C	1	S21	a, b & d	No Fee
HARRY GWALA	428682	TSAWULE PRIMARY SCHOOL	P	1	S21	a, b & d	No Fee
HARRY GWALA	428756	KHANYOLWETHU PRIMARY SCHOOL	P	2	Non-S21		No Fee
HARRY GWALA	428793	UMGANO PRIMARY SCHOOL	P	1	S21	a, b & d	No Fee
HARRY GWALA	428830	UMZIMKULU J.S.SCHOOL	C	4	S21	a, b & d	Fee Paying
HARRY GWALA	428867	UPPER IBISI JUNIOR SECONDARY SCHOOL	P	1	S21	a, b & d	No Fee
HARRY GWALA	428904	VEZUKHANYO SENIOR PRIMARY SCHOOL	P	2	S21	a, b & d	No Fee
HARRY GWALA	428941	VICTORY JUNIOR SECONDARY SCHOOL	C	2	S21	a, b & d	No Fee
HARRY GWALA	428978	VIERKANT JUNIOR SECONDARY SCHOOL	C	2	S21	a, b & d	No Fee
HARRY GWALA	429015	VUKANI JUNIOR SECONDARY SCHOOL	C	1	Non-S21		No Fee
HARRY GWALA	429052	VULAMEHLO COMBINED SCHOOL	C	2	S21	a, b & d	No Fee
HARRY GWALA	429126	VULINDELELA JUNIOR PRIMARY SCHOOL	P	2	S21	a, b & d	No Fee
HARRY GWALA	429163	VUMAZONKE COMBINED SCHOOL	C	4	S21	a, b, c & d	Fee Paying
HARRY GWALA	429200	WASHBANK JUNIOR SECONDARY SCHOOL	C	2	S21	a, b & d	No Fee
HARRY GWALA	429237	ZADUNGENI PRIMARY SCHOOL	P	2	S21	a, b & d	No Fee
HARRY GWALA	429274	ZAKHELE SENIOR PRIMARY SCHOOL	P	1	S21	a, b & d	No Fee
HARRY GWALA	429311	ZAMANI S P SCHOOL	P	1	Non-S21		No Fee
HARRY GWALA	429348	ZAMAZELA SENIOR PRIMARY SCHOOL	P	1	S21	a, b & d	No Fee
HARRY GWALA	429385	ZAMOKUHLE SECONDARY SCHOOL	S	1	S21	a, b, c & d	No Fee
HARRY GWALA	429422	ZAMOKUHLE JUNIOR PRIMARY SCHOOL	P	2	S21	a, b & d	No Fee
HARRY GWALA	429459	ZAMUKULUNGISA SENIOR PRIMARY SCHOOL	P	2	S21	a, b & d	No Fee
HARRY GWALA	429496	ZIBUKELI PRIMARY SCHOOL	P	3	S21	a, b & d	No Fee
HARRY GWALA	429533	ZIMEMA SENIOR PRIMARY SCHOOL	P	2	S21	a, b & d	No Fee
HARRY GWALA	429570	ZIZAMELE SENIOR PRIMARY SCHOOL	P	1	S21	a, b & d	No Fee
HARRY GWALA	429607	ZVELIBANZI JUNIOR SECONDARY SCHOOL	C	2	S21	a, b, c & d	No Fee
HARRY GWALA	429644	ZWELINZIMA SENIOR SECONDARY SCHOOL	S	2	S21	a, b, c & d	No Fee
HARRY GWALA	429681	ZWELONKE JUNIOR SECONDARY SCHOOL	C	2	S21	a, b & d	No Fee
HARRY GWALA	429718	LOURDES JUNIOR SECONDARY SCHOOL	P	1	S21	a, b & d	No Fee
HARRY GWALA	429755	SINGISI SENIOR PRIMARY SCHOOL	P	3	S21	a, b, c & d	No Fee
UMGUNGUNDLOVU	429792	EBUNGUNI SECONDARY SCHOOL	S	2	S21	a, b & d	No Fee
UGU	429829	SIBUTHA SECONDARY SCHOOL	S	1	S21	a, b & d	No Fee
UGU	429866	MARGATE MIDDLE SCHOOL	S	3	Non-S21		No Fee
AMAJUBA	440004	IZAZI SECONDARY SCHOOL	S	3	S21	a, b & d	No Fee
AMAJUBA	440041	QHAWELESIZWE PRIMARY SCHOOL	P	1	S21	a, b & d	No Fee
AMAJUBA	440115	UMZILA PRIMARY SCHOOL	P	3	S21	a, b & d	No Fee
UMZINYATHI	440189	ELANGENI PRIMARY SCHOOL	P	1	S21	a, b & d	No Fee
UMZINYATHI	440226	EZHILABENI PRIMARY SCHOOL	P	1	S21	a, b & d	No Fee
UMZINYATHI	440263	FISOKUHLE PRIMARY SCHOOL	P	1	S21	a & d	No Fee
UMZINYATHI	440300	LANDELANI PRIMARY SCHOOL	P	2	S21	a, b & d	No Fee
UMZINYATHI	440337	MATHENDEKA PRIMARY SCHOOL	P	1	S21	a & d	No Fee
UMZINYATHI	440374	MSAWENKOSI PRIMARY SCHOOL	P	1	S21	a, b & d	No Fee
UMZINYATHI	440411	NKAYISHANA PRIMARY SCHOOL	P	1	S21	a, b & d	No Fee
UMZINYATHI	440448	NOMAQHULU PRIMARY SCHOOL	P	1	S21	a, b & d	No Fee
UMZINYATHI	440485	NTABAMHLOPHE PRIMARY SCHOOL	P	1	S21	a, b & d	No Fee
UMZINYATHI	440522	NTANYANA PRIMARY SCHOOL	P	1	S21	a, b & d	No Fee
UMZINYATHI	440559	NTUNJENI PRIMARY SCHOOL	P	1	S21	a & d	No Fee
UMZINYATHI	440633	PHUMELA PUBLIC PRIMARY SCHOOL	P	1	S21	a, b & d	No Fee
UMZINYATHI	440670	PHUMELELA SECONDARY SCHOOL	S	1	S21	a, b & d	No Fee
UMZINYATHI	440707	SIYAMTHANDA PRIMARY SCHOOL	P	2	S21	a, b & d	No Fee
UMZINYATHI	440744	EGOQWANENI PRIMARY SCHOOL	P	1	S21	b & d	No Fee
UMZINYATHI	440781	MHAYISE SENIOR SECONDARY SCHOOL	S	3	S21	a, b & d	No Fee
UMZINYATHI	440818	MATHUTSHANA PRIMARY SCHOOL	P	1	S21	a, b & d	No Fee
UMZINYATHI	440855	XONGO PRIMARY SCHOOL	P	3	S21	a, b & d	No Fee
UMLAZI	440892	MOUNT ROYAL COMBINED SCHOOL	C	3	S21	a, b & d	No Fee
PINETOWN	440929	FAITH MLABA PRIMARY SCHOOL	P	2	S21	a & d	No Fee
UMLAZI	440966	EMPUMELELWENI PRIMARY SCHOOL	P	3	S21	a & d	No Fee
UMLAZI	441003	PHEMBISIZWE PRIMARY SCHOOL	P	3	S21	a, b & d	No Fee
UMLAZI	441040	ANJUMAN ISLAM PRIMARY SCHOOL	P	5	Non-S21		Fee Paying
ILEMBE	441077	KWANDABA PRIMARY SCHOOL	P	2	S21	a, b & d	No Fee
ILEMBE	441114	DULINI PRIMARY SCHOOL	P	1	S21	a, b & d	No Fee
ILEMBE	441151	SICELIMFUNDO PRIMARY SCHOOL	P	2	S21	a, b & d	No Fee
ILEMBE	441188	NTABAKHATHAZA PRIMARY SCHOOL	P	1	S21	a, b & d	No Fee
ILEMBE	441225	UNYAZI PRIMARY SCHOOL	P	1	S21	a, b & d	No Fee
ILEMBE	441262	ITSHELENCWADI PRIMARY SCHOOL	P	2	S21	b & d	No Fee
KING CETSHWAYO	441299	NGQEKWANE PRIMARY SCHOOL	P	1	S21	a, b & d	No Fee
ZULULAND	441336	SINCINTA PRIMARY SCHOOL	P	1	S21	a, b & d	No Fee
ZULULAND	441373	SOBETHU PRIMARY SCHOOL	P	2	Non-S21		No Fee
ZULULAND	441410	QAMBOKUHLE PRIMARY SCHOOL	P	1	S21	a, b & d	No Fee
UMKHANYAKUDE	441484	MTHAMBALALA SECONDARY SCHOOL	S	1	S21	a, b & d	No Fee
UMKHANYAKUDE	441558	KWASHODI PRIMARY SCHOOL	P	1	S21	a, b & d	No Fee
UMKHANYAKUDE	441595	NQUTSHINI P	P	1	S21	a, b & d	No Fee
UMKHANYAKUDE	441632	IMPALA SECONDARY SCHOOL	S	2	S21	a, b & d	No Fee
UMKHANYAKUDE	441669	LUBELO SECONDARY SCHOOL	S	2	S21	a, b & d	No Fee

KWAZULU NATAL INDICATIVE RESOURCE TARGET LIST 2021-22

DISTRICT	EMIS	SCHOOL	LEVEL	SNQ	SECTION 21 STATUS	FUNCTIONS ALLOCATED	FEE STATUS
UMKHANYAKUDE	441706	ZIPHOSHENI PRIMARY SCHOOL	P	2	S21	a, b & d	No Fee
UMKHANYAKUDE	441743	NGUNGUNYANE PRIMARY SCHOOL	P	2	S21	a, b & d	No Fee
UMKHANYAKUDE	441780	NONDABUYA PRIMARY SCHOOL	P	3	S21	a, b & d	No Fee
UMKHANYAKUDE	441817	IKHWEZI PRIMARY SCHOOL	P	2	S21	a, b & d	No Fee
UMKHANYAKUDE	441854	MANKUNZI PRIMARY SCHOOL	P	3	S21	a, b & d	No Fee
UMKHANYAKUDE	441891	MZIBULI SECONDARY SCHOOL	S	1	S21	a, b & d	No Fee
UMKHANYAKUDE	441928	MDUMISA PRIMARY SCHOOL	P	1	S21	a, b & d	No Fee
UMKHANYAKUDE	441965	PHUMLANI SECONDARY SCHOOL	S	2	S21	a & d	No Fee
UMKHANYAKUDE	442002	ZAMINTUTHUKO SECONDARY SCHOOL	S	1	S21	a, b & d	No Fee
UMKHANYAKUDE	442039	ZIMELE SECONDARY SCHOOL	S	3	S21	a, b & d	No Fee
UMKHANYAKUDE	442076	SIYAKHULA SECONDARY SCHOOL	S	2	S21	a, b & d	No Fee
UMKHANYAKUDE	442113	LUHLANGA PRIMARY SCHOOL	P	1	S21	a, b & d	No Fee
UMKHANYAKUDE	442150	HHOYE SECONDARY SCHOOL	S	1	S21	a, b & d	No Fee
UMKHANYAKUDE	442187	MVUZOMUHLE JUNIOR SECONDARY SCHOOL	S	3	S21	a, b & d	No Fee
UMGUNGUNDLOVU	442224	THULASIZWE PRIMARY SCHOOL	P	3	S21	a, b & d	No Fee
UMGUNGUNDLOVU	442261	BUZULWAZI PRIMARY SCHOOL	P	2	S21	a, b & d	No Fee
UMGUNGUNDLOVU	442298	SHIYAMPAHLA PRIMARY SCHOOL	P	2	S21	a, b & d	No Fee
HARRY GWALA	442372	MLINDELI PRIMARY SCHOOL	P	1	S21	a, b & d	No Fee
HARRY GWALA	442409	MADWALENI PRIMARY SCHOOL	P	1	S21	a & d	No Fee
HARRY GWALA	442446	SENZOKUHLE PRIMARY SCHOOL	P	3	Non-S21		No Fee
HARRY GWALA	442483	COTHOZA PRIMARY SCHOOL	P	1	S21	a, b & d	No Fee
HARRY GWALA	442520	MNKANGALA PRIMARY SCHOOL	P	1	S21	a, b & d	No Fee
HARRY GWALA	442557	EMTSHIBENI SECONDARY SCHOOL	S	3	S21	a, b & d	No Fee
UMLAZI	442742	ANDREW ZONDO PRIMARY SCHOOL	P	3	S21	a, b & d	No Fee
UTHUKELA	442927	ZIMELE PRIMARY SCHOOL	P	2	S21	a, b & d	No Fee
UTHUKELA	442964	KHULANGOLWAZI HIGH SCHOOL	S	3	S21	a, b & d	No Fee
UMLAZI	443038	DUMISANI MAKHAYE HIGH SCHOOL	S	3	Non-S21		No Fee
ILEMBE	443149	INKOSI ALBERT LUTHULI SECONDARY SCHOOL	S	3	S21	a, b & d	No Fee
ILEMBE	443223	SAYIZI- NTULI PRIMARY SCHOOL	P	2	S21	a, b & d	No Fee
PINETOWN	443260	TSELIMNYAMA PRIMARY SCHOOL	P	2	Non-S21		No Fee
PINETOWN	443297	WESTMEAD SECONDARY SCHOOL	S	3	Non-S21		No Fee
UMKHANYAKUDE	443334	DLILANGA SECONDARY SCHOOL	S	3	S21	a, b & d	No Fee
PINETOWN	443408	UKUKHANYA KWEAFRIKA PRIMARY SCHOOL	P	2	Non-S21		No Fee
UMLAZI	443482	QUARRY HEIGHTS PRIMARY SCHOOL	P	3	S21	a, b & d	No Fee
UMKHANYAKUDE	443556	MTUBATUBA HIGH SCHOOL	S	3	S21	a, b & d	No Fee
UMKHANYAKUDE	443593	NKOMBOSE HIGH SCHOOL	S	3	S21	a & d	No Fee
ILEMBE	443630	GUZANA SECONDARY SCHOOL	S	3	S21	a, b & d	No Fee
ILEMBE	443667	DINUPHOZO PRIMARY SCHOOL	P	2	S21	a & d	No Fee
ILEMBE	443704	KWANGOZA SECONDARY SCHOOL	S	1	S21	a, b & d	No Fee
PINETOWN	443815	ESIQHINGINI FULL SERVICE SCHOOL	P	2	S21	a, b & d	No Fee
UMGUNGUNDLOVU	443926	UMVUZO SECONDARY SCHOOL	S	3	Non-S21		No Fee
UMGUNGUNDLOVU	443963	INZUZWENHLE PRIMARY SCHOOL	P	3	S21	a, b & d	No Fee
HARRY GWALA	444111	NONKQUBELA PRIMARY SCHOOL	P	3	Non-S21		No Fee
ZULULAND	444259	ZANGATHI PRIMARY SCHOOL	P	2	Non-S21		No Fee
UTHUKELA	444296	SIDINGULWAZI PRIMARY SCHOOL	P	2	S21	a, b & d	No Fee
UTHUKELA	444333	SIBONGINTUTHUKO PRIMARY SCHOOL	P	1	S21	a, b & d	No Fee
UTHUKELA	444370	BHEVU HIGH SCHOOL	S	3	S21	a, b & d	No Fee
UTHUKELA	444407	EMPOLOMBENI PRIMARY SCHOOL	P	1	S21	a, b & d	No Fee
UTHUKELA	444444	NHLOLAMVULA PRIMARYSCHOOL	P	3	S21	a, b & d	No Fee
UTHUKELA	444481	NYENDE PRIMARY SCHOOL	P	3	S21	a, b & d	No Fee
PINETOWN	444518	SITHANDIMFUNDO SECONDARY SCHOOL	S	2	Non-S21		No Fee
UMKHANYAKUDE	444629	KHINDI JOBE SECONDARY SCHOOL	S	1	Non-S21		No Fee
ZULULAND	444666	HARPO PRIMARY SCHOOL	P	3	Non-S21		No Fee
ZULULAND	444851	MAGCEKENI PRIMARY SCHOOL	P	1	Non-S21		No Fee
ZULULAND	444888	VEZUKUKHANYA PRIMARY SCHOOL	P	1	Non-S21		No Fee
UTHUKELA	444925	VIMBUKHALO PRIMARY SCHOOL	P	1	Non-S21		No Fee
UTHUKELA	444962	PHUTHINI SECONDARY SCHOOL	S	2	Non-S21		No Fee
UTHUKELA	444999	MASIBONGE SECONDARY SCHOOL	S	1	Non-S21		No Fee
UTHUKELA	445036	ENKANGALA SECONDARY SCHOOL	S	1	Non-S21		No Fee
UTHUKELA	445073	NCUNJANA PRIMARY SCHOOL	P	1	Non-S21		No Fee
ZULULAND	445221	MBANDLENI PRIMARY SCHOOL	P	1	Non-S21		No Fee
ZULULAND	445258	MAWEZULU PRIMARY SCHOOL	P	2	Non-S21		No Fee
ZULULAND	445295	MZWENI PRIMARY SCHOOL	P	1	Non-S21		No Fee
ZULULAND	445369	QEDIPHIKA HIGH SCHOOL	S	1	Non-S21		No Fee
ZULULAND	445517	MVALO SECONDARY SCHOOL	S	1	Non-S21		No Fee
ZULULAND	445591	ELOMO P.P. SCHOOL	P	1	Non-S21		No Fee
ZULULAND	445665	EKUJABULENI PRIMARY SCHOOL	P	2	Non-S21		No Fee
UTHUKELA	445887	GOODHOME SECONDARY SCHOOL	S	2	Non-S21		No Fee
UTHUKELA	445924	MTHIYANE PRIMARY SCHOOL	P	2	Non-S21		No Fee
KING CETSHWAYO	445961	PRINCESS LANGAZANA SECONDARY SCHOOL	S	2	S21	a & d	No Fee
UMKHANYAKUDE	445998	SIYAPHAMBILI SECONDARY SCHOOL	S	2	S21	b & d	No Fee
UMKHANYAKUDE	446035	PHUMLANI PRIMARY SCHOOL	P	2	S21	a, b & d	No Fee
UMKHANYAKUDE	446109	QALAKAHLE PRIMARY SCHOOL	P	2	S21	a, b & d	No Fee
UMKHANYAKUDE	446146	MAJINDI PRIMARY SCHOOL	P	2	S21	a, b & d	No Fee
UMKHANYAKUDE	446183	NKANYISO SECONDARY SCHOOL	S	1	S21	a, b & d	No Fee
UMKHANYAKUDE	446220	LUBHOKO HIGH SCHOOL	S	1	S21	a, b & d	No Fee
UMKHANYAKUDE	446257	GADOKUWAYO PRIMARY SCHOOL	P	2	S21	a, b & d	No Fee
UMKHANYAKUDE	446294	EKUWELENI PRIMARY SCHOOL	P	1	S21	a, b & d	No Fee
ZULULAND	446331	TSHANIBEZWE SECONDARY SCHOOL	S	1	S21	a, b & d	No Fee

KWAZULU NATAL INDICATIVE RESOURCE TARGET LIST 2021-22

DISTRICT	EMIS	SCHOOL	LEVEL	SNQ	SECTION 21 STATUS	FUNCTIONS ALLOCATED	FEE STATUS
ZULULAND	446368	GCINUXOLO PRIMARY SCHOOL	P	1	S21	a, b & d	No Fee
ZULULAND	446405	HLANGANANI P SCHOOL	P	1	S21	a, b & d	No Fee
ZULULAND	446442	PHILIBANA PUBLIC PRIMARY SCHOOL	P	1	S21	a, b & d	No Fee
ZULULAND	446479	KWAJUBA SECONDARY SCHOOL	S	2	S21	a, b & d	No Fee
ZULULAND	446516	SIYATHUTHUKA PRIMARY SCHOOL	P	2	S21	a, b & d	No Fee
ZULULAND	446553	VALLEYSIDE PRIMARY SCHOOL	P	2	S21	a, b & d	No Fee
UMZINYATHI	446590	KUBUYAKWEZWE PRIMARY SCHOOL	P	1	S21	a, b & d	No Fee
UMZINYATHI	446627	NTABENDE PRIMARY SCHOOL	P	1	S21	a, b & d	No Fee
UMZINYATHI	446664	MACINGWANE SECONDARY SCHOOL	S	1	S21	a, b & d	No Fee
UMZINYATHI	446701	BHEKABANTU SECONDARY SCHOOL	S	1	S21	a, b & d	No Fee
UMZINYATHI	446738	THUTHUKANI SENIOR SECONDARY SCHOOL	S	1	S21	a, b & d	No Fee
UMZINYATHI	446775	KHULANI PRIMARY SCHOOL	P	1	S21	a, b & d	No Fee
UMZINYATHI	446812	ZIZI PRIMARY SCHOOL	P	1	S21	a, b & d	No Fee
UMZINYATHI	446886	JOJINGWENYA P.P. SCHOOL	P	1	S21	a, b & d	No Fee
UMZINYATHI	446923	HOLISIZWE PRIMARY SCHOOL	P	1	S21	a, b & d	No Fee
UMZINYATHI	446960	SAKHISIZWE SECONDARY SCHOOL	S	1	S21	a, b & d	No Fee
UMZINYATHI	446997	NTOMBIYODUMO PRIMARY SCHOOL	P	1	S21	a & d	No Fee
UMZINYATHI	447034	MNJANI PRIMARY SCHOOL	P	1	S21	a & d	No Fee
UMZINYATHI	447071	MPUNGANE PRIMARY SCHOOL	P	1	S21	a, b & d	No Fee
UMZINYATHI	447108	MZAMOYETHU PRIMARY SCHOOL	P	1	S21	a, b & d	No Fee
UMZINYATHI	447145	BAMBANANI PRIMARY SCHOOL	P	1	S21	a & d	No Fee
UMZINYATHI	447182	DUMABEMSOLA PRIMARY SCHOOL	P	1	S21	a, b & d	No Fee
UMZINYATHI	447219	LBZ BUTHELEZI SECONDARY SCHOOL	S	1	S21	a, b & d	No Fee
UMZINYATHI	447256	NTENESHANA PRIMARY SCHOOL	P	1	S21	a, b & d	No Fee
UMZINYATHI	447293	SIYABONGA SECONDARY SCHOOL	S	1	S21	a, b & d	No Fee
UMZINYATHI	447330	CEBELIHLE PRIMARY SCHOOL	P	1	Non-S21	b	No Fee
UMZINYATHI	447367	W MTSHILO PRIMARY SCHOOL	P	2	S21	a & d	No Fee
AMAJUBA	447441	NZIMENDE PRIMARY SCHOOL	P	3	S21	a, b & d	No Fee
AMAJUBA	447478	KHETHOKUHLE PRIMARY SCHOOL	P	3	Non-S21		No Fee
AMAJUBA	447515	ITHAMSANQA PRIMARY SCHOOL	P	2	S21	a, b & d	No Fee
AMAJUBA	447552	KADWA SECONDARY SCHOOL	S	2	S21	a, b & d	No Fee
KING CETSHWAYO	447589	KHANYAKUFIKILE PRIMARY SCHOOL	P	1	S21	a & d	No Fee
ZULULAND	447663	MAPHAMBILI PRIMARY SCHOOL	P	2	S21	a, b & d	No Fee
UMZINYATHI	447734	LELELE PRIMARY SCHOOL	P	1	S21	a, b & d	No Fee
HARRY GWALA	447885	INDAWANA SECONDARY SCHOOL	S	1	S21	a, b, c & d	No Fee
ZULULAND	447996	KING CYPRIAN PRIMARY SCHOOL	P	1	Non-S21		No Fee
UMZINYATHI	448033	ZIMINGAYE PRIMARY SCHOOL	P	1	S21	a & d	No Fee
KING CETSHWAYO	448329	NTOMBOKAZI PRIMARY SCHOOL	P	3	Non-S21		No Fee
UMKHANYAKUDE	448366	NTIKILI PRIMARY SCHOOL	P	2	Non-S21		No Fee
KING CETSHWAYO	448403	PHANDAPHANSI PRIMARY SCHOOL	P	1	Non-S21		No Fee
KING CETSHWAYO	448514	BIRDSWOOD SECONDARY SCHOOL	S	4	Non-S21		Fee Paying
HARRY GWALA	448588	SHAYAMOYA AREA SECONDARY SCHOOL	S	2	Non-S21		No Fee
AMAJUBA	449254	SHEPSTONE LAKE PRIMARY SCHOOL	P	2	Non-S21		No Fee
AMAJUBA	449291	CELANI PRIMARY SCHOOL	P	3	Non-S21		No Fee
KING CETSHWAYO	449365	ZENZO JUNIOR PRIMARY SCHOOL	P	3	Non-S21		No Fee
PINETOWN	449439	EKWANDENI PRIMARY SCHOOL	P	3	Non-S21		No Fee
UMLAZI	449550	NOMZAMO MANDELA PRIMARY SCHOOL	P	2	Non-S21		No Fee
UMLAZI	449920	KINGSBURGH PRIMARY SCHOOL	P	2	Non-S21		No Fee
AMAJUBA	489954	THEMBINKOSI PRIMARY SCHOOL	P	3	Non-S21		No Fee
UTHUKELA	490213	VUMA HIGH SCHOOL	S	1	Non-S21		No Fee
KING CETSHWAYO	490287	SAWOMBE PRIMARY SCHOOL	P	2	Non-S21		No Fee
UMZINYATHI	490324	ITHUBALETHU PRIMARY SCHOOL	P	1	Non-S21		No Fee
UMZINYATHI	490509	VEZULWAZI PRIMARY SCHOOL	P	1	Non-S21		No Fee
KING CETSHWAYO	490583	SIPHWAYINKOSI PRIMARY SCHOOL	P	3	Non-S21		No Fee
KING CETSHWAYO	491397	NGULUZANA PRIMARY SCHOOL	P	3	Non-S21		No Fee
KING CETSHWAYO	491434	RICHEM SECONDARY SCHOOL	S	4	Non-S21		Fee Paying
UTHUKELA	492544	NHLOKWANE SECONDARY SCHOOL	S	2	Non-S21		No Fee
ZULULAND	492655	SICELIMPUMELELO PRIMARY SCHOOL	P	1	Non-S21		No Fee
ZULULAND	492692	THABANI ISAAC GASA SECONDARY SCHOOL	S	1	Non-S21		No Fee
UMLAZI	493321	MAWELEWELE PRIMARY SCHOOL	P	2	Non-S21		No Fee
ZULULAND	493358	EMAYENI PRIMARY SCHOOL	P	2	Non-S21		No Fee
HARRY GWALA	493395	NKOMOSE COMPREHENSIVE HGH SCHOOL	S	2	Non-S21		No Fee
PINETOWN	493432	FERNHAM	P	4	Non-S21		Fee Paying
UMGUNGUNDLOVU	493580	MZWANDILE MBONGWA HIGH SCHOOL	S	2	Non-S21		No Fee
UMGUNGUNDLOVU	493617	ST JOHN PAUL II HIGH SCHOOL	S	2	Non-S21		No Fee
HARRY GWALA	493654	AMAKHUZE SECONDARY SCHOOL	S	1	Non-S21		No Fee
UMGUNGUNDLOVU	493876	HAYFIELDS PRIMARY SCHOOL	P	5	Non-S21		Fee Paying
PINETOWN	494320	MZWAMANDLA KHANYILE PRIMARY SCHOOL	P	2	Non-S21		No Fee
PINETOWN	494357	ERIC MTSHALI SECONDARY SCHOOL	S	3	Non-S21		No Fee
UMGUNGUNDLOVU	494394	MARTIN NXUMALO SECONDARY SCHOOL	S	3	Non-S21		No Fee
HARRY GWALA	494505	THEMBALETHU H	S	3	Non-S21		No Fee
KING CETSHWAYO	494616	QALAKABUSHA SECONDARY SCHOOL	S	3	Non-S21		No Fee
UMZINYATHI	494764	SOMANTIYA PRIMARY SCHOOL	P	1	Non-S21		No Fee
KING CETSHWAYO	494838	MAQOTHA PRIMARY SCHOOL	P	1	Non-S21		No Fee
UMZINYATHI	494912	ENSELENI PRIMARY SCHOOL	P	2	Non-S21		No Fee
ZULULAND	494949	PRINCESS PHUMZILE PRIMARY SCHOOL	P	4	Non-S21		Fee Paying
UMKHANYAKUDE	495356	NTULABAKAYISE SECONDARY SCHOOL	S	1	Non-S21		No Fee
UMZINYATHI	495393	BUYAFUTHI PRIMARY SCHOOL	P	1	Non-S21		No Fee
UMKHANYAKUDE	495430	ITHUBALETHU PRIMARY SCHOOL	P	2	Non-S21		No Fee

KWAZULU NATAL INDICATIVE RESOURCE TARGET LIST 2021-22

DISTRICT	EMIS	SCHOOL	LEVEL	SNQ	SECTION 21 STATUS	FUNCTIONS ALLOCATED	SEE STATUS
UMZINYATHI	495467	INKOSI JIYANE PRIMARY SCHOOL	P	1	Non-S21		No Fee
PINETOWN	495504	STEVE DAVISON PRIMARY SCHOOL	P	2	Non-S21		No Fee
UTHUKELA	495578	MKHAMBA PRIMARY SCHOOL	P	4	Non-S21		Fee Paying
UTHUKELA	495689	UJIKELELE HIGH	S	3	Non-S21		No Fee
ZULULAND	495763	KHANYISA SECONDARY SCHOOL	S	1	Non-S21		No Fee
PINETOWN	495800	IKUSASALENTSHA SECONDARY SCHOOL	S	3	Non-S21		No Fee
AMAJUBA	495837	EKUSENI SECONDARY SECONDARY SCHOOL	S	2	Non-S21		No Fee
UMKHANYAKUDE	495874	NETHEZEKA PRIMARY SCHOOL	P	2	Non-S21		No Fee
ZULULAND	495911	INHLOSENHLE SECONDARY SCHOOL	S	2	Non-S21		No Fee
ZULULAND	495948	THOLIMFUNDO SECONDARY SCHOOL	S	1	Non-S21		No Fee
ZULULAND	496170	PRINCE SOMCUBA PRIMARY SCHOOL	P	2	Non-S21		No Fee
UGU	496207	HIBISCUS PRIMARY SCHOOL	P	4	Non-S21		Fee Paying
PINETOWN	496244	MAKHANYA PRIMARY SCHOOL	P	3	Non-S21		No Fee
PINETOWN	496281	SOLOMON MAHLANGU PRIMARY SCHOOL	P	2	Non-S21		No Fee
UMZINYATHI	496429	ISIBONGOKUHLE PRIMARY SCHOOL	P	2	Non-S21		No Fee
UMZINYATHI	496503	INKOSI NOGOTSHWA PRIMARY SCHOOL	P	1	Non-S21		No Fee
UMZINYATHI	496540	SIZWE-SITHOLE SECONDARY SCHOOL	S	2	Non-S21		No Fee
PINETOWN	496651	DLULUMUZI SECONDARY SCHOOL	S	2	Non-S21		No Fee
PINETOWN	496688	OBED MLABA TECHNICAL HIGH SCHOOL	S	1	Non-S21		No Fee
UMKHANYAKUDE	496799	MAHLABENI PRIMARY SCHOOL	P	1	Non-S21		No Fee
HARRY GWALA	496836	VUMANI SECONDARY SCHOOL	S	1	Non-S21		No Fee
UMZINYATHI	496910	SIKULWAZI SECONDARY SCHOOL	S	2	Non-S21		No Fee
UTHUKELA	497058	NDLONDLONBALA PRIMARY SCHOOL	P	1	Non-S21		No Fee
UMKHANYAKUDE	497132	MANDLA MTHETHWA COMP HIGH SCHOOL	S	4	S21	a, b, c & d	Fee Paying
UTHUKELA	497169	ISEMUKELO PRIMARY SCHOOL	P	1	Non-S21		No Fee
UMKHANYAKUDE	497243	SONTO ZIKHALI PRIMARY SCHOOL	P	2	Non-S21		No Fee
PINETOWN	497798	SUSAN NGCOBO PRIMARY SCHOOL	P	3	Non-S21		No Fee
KING CETCHWAYO	497872	EHAWINI SECONDARY SCHOOL	s	3	Non-S21		No Fee
UMKHANYAKUDE	498057	SIDINGIMFUNDO SECONDARY SCHOOL	S	1	Non-S21		No Fee
UTHUKELA	498094	SINGAYO-IMFUNDO PRIMARY	P	1	Non-S21		No Fee
UMZINYATHI	498427	MUDEN PRIMARY SCHOOL	P	2	Non-S21		No Fee
ZULULAND	498464	NSIMBINI SECONDARY SCHOOL	S	1	Non-S21		No Fee
KING CETCHWAYO	498686	KWAMBONAMBI SECONDARY SCHOOL	S	3	Non-S21		No Fee
UMKHANYAKUDE	498797	INKOSI ZWELAKHE NGWANE SECONDARY	S	2	Non-S21		No Fee
UMKHANYAKUDE	499093	ISIFISOSIKAYISE PRIMARY SCHOOL	P	2	Non-S21		No Fee
UMZINYATHI	499315	SINOTHANDO S	S	1	Non-S21		No Fee
KING CETCHWAYO	499389	SIPHUMELELE SECONDARY SCHOOL	S	3	Non-S21		No Fee
PINETOWN	499463	SIBONGINHLANHLA PRIMARY SCHOOL	P	3	Non-S21		No Fee
UGU	499611	KWANZIMAKWE PRIMARY SCHOOL	P	2	Non-S21		No Fee
ZULULAND	499685	QUEEN THOMO PRIMARY SCHOOL	P	2	Non-S21		No Fee
ZULULAND	499722	MANKULUMANE PRIMARY SCHOOL	P	1	Non-S21		No Fee
UMZINYATHI	504014	MBONGELENI PRIMARY SCHOOL	P	2	Non-S21		No Fee
UMLAZI	504088	SICELIMPILO PRIMARY SCHOOL	P	3	Non-S21		No Fee
HARRY GWALA	504421	EMADUNGENI SECONDARY SCHOOL	S	2	Non-S21		No Fee

PROVINCIAL NOTICE 142 OF 2020

DEPARTMENT OF COOPERATIVE GOVERNANCE AND TRADITIONAL AFFAIRS

NOTICE IN TERMS OF SECTION 16(3)(c) OF THE LOCAL GOVERNMENT: MUNICIPAL STRUCTURES ACT, 1998 (ACT NO. 117 OF 1998): KWADUKUZA MUNICIPALITY

1. The Member of the KwaZulu-Natal Executive Council responsible for Cooperative Governance and Traditional Affairs, in his capacity as the Member of the Executive Council responsible for local government, under the powers vested in him by section 16(1)(d) of the Local Government Municipal Structures Act, 1998 (Act No. 117 of 1998), to amend notices issued in terms of section 12 of the said Act, and in order to give effect to a decision by the Municipal Council of the KwaDukuza Municipality to designate the Chairperson of the Women's Caucus Committee as a full-time Councillor, proposes to publish the following notice:

"I, Sipho Hlomuka, Member of the KwaZulu-Natal Executive Council responsible for local government, under powers vested in me by section 16(1)(d) read with section 18(4) of the Local Government: Municipal Structures Act, 1998 (Act No. 117 of 1998), hereby determine that the KwaDukuza Municipality may designate the Chairperson of the Women's Caucus Committee as a full-time Councillor."

2. The public and interested parties are invited to submit comments in writing on the proposed amendment by no later than seven days after the date of publication hereof, by–

- (a) post to the Head of Department, Cooperative Governance and Traditional Affairs, Pietermaritzburg, Private Bag X 9123, 3200;
- (b) hand to the 3rd Floor, Room 10, Southern Life Plaza, 271 Church Street, Pietermaritzburg, 3201, **Attention: Mrs Y. Sewsanker**;
- (c) facsimile to 033 – 355 6554; or
- (d) e-mail to yovashini.sewsanker@kzncogta.gov.za

PROVINCIAL NOTICE 143 OF 2020**DEPARTMENT OF HEALTH****NOTICE OF NAMING OF NEW REGIONAL HOSPITAL: DR PIXLEY KA ISAKA SEME MEMORIAL HOSPITAL**

I, Ms Nomagugu Simelane-Zulu, in my capacity as Member of KwaZulu-Natal Executive Council responsible for Health, in terms of section 74(1) of the KwaZulu-Natal Health Act, 2009 (Act No. 1 of 2009), hereby determine that the newly built Regional Hospital shall, with effect from the publication of this Notice, be known as Dr Pixley Ka Isaka Seme Memorial Hospital.

Given under my Hand at Pietermaritzburg on this 25th day of May, Two thousand and Twenty.

MS NOMAGUGU SIMELANE-ZULU

Member of the Executive Council of the Province of KwaZulu-Natal
responsible for Health

UMNYANGO WEZEMPILO**ISAZISO SOKUQANJWA KWESIBHEDLELA SESIFUNDA ESISHA I-DR PIXLEY KA ISAKA SEME MEMORIAL HOSPITAL**

Mina, Nkk. Nomagugu Simelane-Zulu, ngokwesikhundla sami njengeLungu loMkhandlu oPhethe wesiFundazwe saKwaZulu-Natali elibhekele ezeMpilo, ngokwesigaba 74(1) soMthetho wezeMpilo waKwaZulu-Natali, 2009 (uMthetho No. 1 ka 2009), ngalokhu ngingquma ukuthi isiBhedlela sesiFunda esisha sizobizwa nge-Dr Pixley Ka Isaka Seme, kusukela ngosuku okuyoshicilelwa ngalo lesi saziso.

Sikhishwe ngaphansi kweSandla sami mhla zingama-25 kuNhlabha, ngoNyaka weziNkulungwane eziMbili namaShumi amaBili.

NKK. NOMAGUGU SIMELANE-ZULU


iLungu loMkhandlu oPhethe wesiFundazwe saKwaZulu-Natali
elibhekele ezeMpilo

PROVINCIAL NOTICE 144 OF 2020
DEPARTMENT OF HEALTH

**NOTICE OF NAME CHANGE OF TURTON COMMUNITY HEALTH CENTRE TO MFUNDO
ARNOLD LUSHABA COMMUNITY HEALTH CENTRE**

I, Ms. Nomagugu Simelane-Zulu, in my capacity as Member of KwaZulu-Natal Executive Council responsible for Health, in terms of section 74(1) of the KwaZulu-Natal Health Act, 2009 (Act No. 1 of 2009), hereby determine that Turton Community Health Centre shall, with effect from the publication of this Notice, be known as Mfundo Arnold Lushaba Community Health Centre.

Given under my Hand at Pietermaritzburg on this 25 day of May, Twenty Twenty.



Ms. Nomagugu Simelane-Zulu

Member of the Executive Council of the Province of KwaZulu-Natal responsible for Health

UMNYANGO WEZEMPILO

**ISAZISO SOKUSHINTSHA IGAMA LE-TURTON COMMUNITY HEALTH CENTRE ESIZOBIZWA NGEMFUNDO
ARNOLD LUSHABA COMMUNITY HEALTH CENTRE**

Mina, Nkk. Nomagugu Simelane-Zulu, ngokwesikhundla sami njengeLungu loMkhandlu oPhethe wesiFundazwe saKwaZulu-Natali elibhekele ezeMpilo, ngokwesigaba 74(1) soMthetho wezeMpilo waKwaZulu-Natali, 2009 (uMthetho No. 1 ka 2009), ngalokhu ngingquma ukuthi i-Turton Community Health Centre, kusukela ngosuku okuyoshicilelwa ngalo lesi saziso, isizobizwa ngeMfundo Arnold Lushaba Community Health Centre.

Sikhishwe ngaphansi kweSandla sami mhla zingama-25 kuNhlaba, ngoNyaka weziNkulungwane eziMbili namaShumi amaBili.

NKK. NOMAGUGU SIMELANE-ZULU

iLungu loMkhandlu oPhethe wesiFundazwe saKwaZulu-Natali
elibhekele ezeMpilo



transport

Department:
Transport
Province of KwaZulu-Natal

GAZETTE

LGKZNG12-2020-OCT

REGION: ALL

1) Application Number: APP0102169	2) Gazette Number: LGKZNG12-2020-OCT
3) Applicant: ZT MSOMI ID NO. 5806145804089 Association: RICHARDS BAY TAXI ASSOCIATION	4) Applicant Address: P O BOX 1477 RICHARDS BAY 3900
5) Existing Licence Holder: NOT APPLICABLE ID NO. NOT APPLICABLE	6) Existing Licence Holder Address: NOT APPLICABLE
7) Type of application: NEW OPERATING LICENCE	8) Operating Licence Number: NOTAVAILABLE
9) Vehicle Type: MINIBUS	10) 1 X 15 (SEATED) + 0 (STANDING)
11) Region: UTHUNGULU	
12.1	2207W32206LS10051537 - RICHARDSBAY TO DURBAN FROM RICHARDSBAY RANK JOIN WEST ARTERIAL, PROCEED WITH THE SAME ROAD TO JOHN ROSS PARKWAY, JOIN IT ON THE RIGHT SIDE, STRAIGHT, TURN LEFT, AT THE ROBOT ENTER N2, PROCEED ALONG N2 AND PASS BALLITO, PROCEED TO DURBAN, TURN LEFT TO UMNGENI ROAD AND PROCEED TO DURBAN STATION RANK, OFFLOAD PASSENGERS AND RETURN TO RICHARDSBAY.
12.2	2207W32206YH10051538 - RICHARDSBAY TO NONGOMA VIA ULUNDI FROM RICHARDSBAY RANK JOINING WEST CENTRAL ARTERIAL, CARRY ON WITH THE SAME ROAD, JOINING JOHN ROSS PARKWAY, PROCEED UNTIL JOINING WITH R34, JOIN R66 AT NDUUNDULU MOUNTAIN, TURN RIGHT AT R66, PROCEED STRAIGHT UNTIL REACHING ULUNDI TURN OFF, STRAIGHT UNTIL REACHING MASHONA TURN-OFF, ARRIVING AT NONGOMA TOWN / VILLAGE, OFFLOAD AND LOAD PASSENGERS, RETURN TO RICHARDSBAY RANK.
12.3	2207W322074410051539 - RICHARDSBAY TO MTUBATUBA FROM RICHARDSBAY RANK ENTERING AT WEST CENTRAL ARTERIAL, TAKE R34, JOINING N2, STRAIGHT TO MTUBA, PASS KWAMBONAMBI TURN OFF, CARRY ON WITH N2, TURNING TO R618 TO R618 TO MTUBATUBA TAXI RANK OFF LOAD, LOAD AND RETURN ALONG THE FORWARD ROUTE IN REVERSE.
12.4	2207W322077Z10051540 - RICHARDS BAY TO MKUZE FROM RICHARDSBAY RANK ENTERING WEST CENTRAL ARTERIAL, TURNING LEFT MF2-31, STRAIGHT UNTIL TURNING TO THE RIGHT HAND SIDE, ENTERING N2, PROCEED STRAIGHT TO MKUZE TAXI RANK OFF LOAD, LOAD AND RETURN ALONG THE FORWARD ROUTE IN REVERSE.
12.5	2207W32207W000051543 - RICHARDS BAY TO BRACKENHAM FROM RICHARDSBAY TAXI RANK, JOIN WEST CENTRAL ARTERIAL, PROCEED TO THE LEFT, JOINING R34, ENTERING VELDENVEI, PASS VERBAN, OFFLOAD PASSENGERS, PASSING WILDENWEIDE, USING ANTELOPE ALLEY, OFFLOAD PASSENGERS, ENTER BRACKENHAM, VIA FIBROS, OFFLOAD AND LOAD PASSENGERS THEN BACK TO THE RICHARDSBAY TAXI RANK.
12.6	2207W32207W100051542 - RICHARDS BAY TO AQUADENE RICHARDSBAY TAXI RANK TO WEST CENTRAL ARTERIAL, PROCEED LEFT TO R34, TURN RIGHT AT THE ROBOT, PASS MAMALIA PROCEED RIGHT OF ARCURUS ANCHOR STREET, ENTER INSIDE AQUADENE SUBURB, OFFLOAD AND LOAD PASSENGERS, RETURN TO RICHARDSBAY RANK
12.7	2207W32207W200051541 - RICHARDS BAY TO MEERENSEE FROM RICHARDSBAY TAXI RANK, ENTER WEST CENTRAL ARTERIAL, TURN RIGHT, TAKE NORTH CENTRAL ARTERIAL, PROCEED UNTIL TURNING LEFT ON TH JOHN ROSS PARKWAY, PROCEED WITH THE SAME ROAD, PASS SMALLROADS, E.G. BAYVIEW, BOULEVARD ENTERING THE BEACH, THEN ENTER MEERENSEE SUBURB, PASS ROAD LIKE PIENKIE POOL, CRAFTY CREEK, KREWELKRING, MEDWAY ROAD TO THE HARBOUR, ENTERING MEERENSEE STOP & RETURN
12.8	2207W32207XJ00051536 - RICHARDSBAY TO EMPANGENI FROM RICHARDSBAY TAXI RANK, ENTERING WEST CENTRAL ARTERIAL, PROCEEDING TO THE JOHN ROSS PARKWAY UNTIL TURNING ON THE LEFT OF THE ROBOT USING TURNER ROAD UNTIL ENTERING EMPANGENI STATION TAXI RANK, OFFLOAD AND LOAD PASSENGERS, TAKE UP TURNER ROAD, GOING TO EMPANGENI A RANK USING R34 IF GOING TO THE RANK AT OK BAZAAR AND LOAD, THEN GO BACK TO THE RICHARDSBAY RANK.
12.9	K2NPR32000882OL98577 - RICHARDS BAY TO NONGOMA (ALTERNATIVE) FROM RICHARDSBAY TAXI RANK ENTER KRUGER RAND ON THE ROBOT TURN LEFT JOINING BULLION BOULEVARD TURN LEFT JOINING NORTH CENTRAL ARTERIAL AND PROCEED OVER THE BRIDGE TURN RIGHT ENTER N2 PROCEED PASS MTUBATUBA AND TAKE OFF RAMP HLABISA AND NONGOMA AND TURN LEFT JOINING R6B PROCEED AND PASS GAME RESERVE ENTER CIRCLE TURN LEFT PROCEED ON R6B TO NONGOMA ENTER CIRCLE BEFORE HLABISA THEN PASS HLABISA, ENTER ANOTHER CIRCLE TURN LEFT PROCEED ON R6B TO NONGOMA AND ENTER TAXI RANK OFFLOAD AND LOAD PASSENGERS AND THEN RETURN BACK TO RICHARDS BAY
12.10	K2NPR32000882OL98585 - RICHARDSBAY TO GERMISTON FROM RICHARDSBAY RANK ENTER KRUGERRAND ON THE ROBOT TURN LEFT JOINING BULLION BOULEVARD AND TURN LEFT JOINING NORTH CENTRAL ARTERIAL AND PROCEED OVER THE BRIDGE TURN ENTER N2 PROCEED PASS PONGOLA PROCEED ON N2 PASS PIET RETIEF TO ERMELO, ENTER ERMELO ON VOORTREKKER STREET ON THE ROBOT TURN RIGHT JOINING CHURCH STREET ON THE THIRD ROBOT TURN LEFT JOIN JOUBERT STREET PROCEED ON N17 PROCEED PASS ERMELO PLAZA AND PROCEED ON N17 PASS LEANDRA PLAZA AND PROCEED ON N17 PASS GOSFORTH PLAZA, KEEP LEFT AND TAKE N8 GERMISTON AND PRETORIA PROCEED ON N2 GERMISTON JOIN JACK STREET AND TURN RIGHT ON RAILWAY STREET TURN LEFT ENTER GERMISTON TAXI RANK PROCEED OFFLOAD AND LOAD PASSENGERS ON GERMISTON STATION 3, OUT FROM TAXI RANK ON PARK ROAD THEN TURN LEFT JOIN RANK ROAD AND PROCEED JOIN JACK STREET THEN BACK ON THE SAME ROUTE TO RICHARDS BAY TAXI RANK
12.11	K2NPR32000882OL98593 - RICHARDSBAY TO KWANGWANASE/MANGUZI FROM RICHARDS TAXI RANK ENTER KRUGER RAND ON THE ROBOT TURN LEFT JOINING BULLION BOULEVARD TURN LEFT JOINING NORTH CENTRAL ARTERIAL AND PROCEED OVER THE BRIDGE TO NSELENI, TURN RIGHT JOIN N2 PROCEED WITH N2 AND TAKE HLHLUWE OFF RAMP TURN RIGHT JOIN R22 PROCEED TO HLHLUWE PASS FIRST, SECOND AND THIRD AND THE FORTH CIRCLE TURN LEFT PROCEED AND TURN RIGHT CROSS RATLWAY LINE AND PROCEED WITH R22 ENTER CIRCLE BEFORE MBAZWANA AND PROCEED PASS MBAZWANA ENTER ANOTHER CIRCLE AND PROCEED PASS PHELANDABA, ENTER CIRCLE PROCEED AND ENTER THE SECOND CIRCLE AND THEN PROCEED TO MANGUZI OFFLOAD AND LOAD PASSENGERS AND RETURN BACK ON THE SAME ROUTE TO RICHARDS BAY
12.12	K2NPR32000882OL98601 - RICHARDSBAY TO KWA-DLANGEZWA FROM RICHARDSBAY TAXI ASSOCIATION JOIN KRUGER RAND TURN LEFT JOINING BULLION BOULEVARD PROCEED TO R34 TURN RIGHT TO JOIN JOHN ROSS HIGHWAY PROCEED TO THE ROBOT BEFORE THE BRIDGE TURN LEFT JOINING N2 AND PROCEEDS TAKE ESIKHAWINI AND ZULULAND UNIVERSITY OFF RAMP AND TURN RIGHT PROCEEDS TO ZULULAND UNIVERSITY ENTER THE TRAFFIC CIRCLE ON THE OLD N2 AND PROCEED TO KWA DLANGEZWA TAXI RANK OFFLOAD AND LOAD PASSENGERS AND RETURN BACK TO RICHARDSBAY.
12.13	K2NPR32000882OL98609 - RICHARDSBAY TO ALTON FROM RICHARDS BAY TAXI ASSOCIATION JOIN KRUGER RAND TURN LEFT JOINING BULLION BOULEVARD ON THE ROBOT TURN RIGHT JOINING GULDENGRACHT AND PROCEED TO ALTON TURN RIGHT JOINING CHALK LINE AND TURN RIGHT JOINING GELEIRGANG OFFLOAD AND LOAD PASSENGERS AND RETURN BACK ON THE SAME ROUTE TO RICHARDSBAY TAXI RANK.
12.14	K2NPR32000882OL98617 - RICHARDSBAY TO JUNCTION BUSINESS PARK FROM RICHARDSBAY TAXI RANK JOINING KRUGER RAND ON THE ROBOT TURN RIGHT JOINING BULLION BOULEVARD PROCEED TO R34 THEN TURN RIGHT TO JOIN JOHN ROSS HIGHWAY (R34), TURN RIGHT ENTER TO JOHN ROSS INTERCHANGE BUSINESS PARK OFFLOAD AND LOAD PASSENGERS AND RETURN BACK ON THE SAME ROUTE TO RICHARDSBAY



transport

Department:
Transport
Province of KwaZulu-Natal

GAZETTE

LGKZNG12-2020-OCT

REGION: ALL

1)	Application Number: APP0110366	2)	Gazette Number: LGKZNG12-2020-OCT
3)	Applicant: BH MNYANDU ID NO. 5108185505084 Association: KENVILLE TAXI ASSOCIATION	4)	Applicant Address: 348 NAMIBIA INANDA INANDA 4309
5)	Existing Licence Holder: NOT APPLICABLE ID NO. NOT APPLICABLE	6)	Existing Licence Holder Address: NOT APPLICABLE
7)	Type of application: ADD AUTHORISATIONS/ROUTES	8)	Operating Licence Number: LGKZN1403001408
9)	Vehicle Type: MINIBUS	10)	1 X 15 (SEATED) + 0 (STANDING)
11)	Region: GREATER NORTH		
12.1	<p>KZPRERC2826381 - KENVILLE TO BRIDGE CITY FROM THE STARTING TRIUMPH ROAD IN KENVILLE INTO GUM TREE ROAD MAYHILL ROAD, LEFT INTO SMITHFIELD ROAD, INTO ROSARY ROAD, RIGHT INTO KEW ROAD LEFT INTO QUEEN NANDI, LEFT INTO IMVUBU QUARRY PARK CLOSE INTO QUARRY PARK, INTO TRAIN STATION TURNING BACK INTO CORO BRIK PLACE, RIGHT INTO NANDI DRIVE, PROCEED PASS RIVER HORSE VALLEY, LEFT INTO NORTHERN FREEWAY, PROCEED LEFT INTO M25 KWAMASHU HIGHWAY, INANDA HIGHWAY, PHOENIX HIGHWAY, LEFT INTO BRIDGE CITY, INTO BHEJANE ROAD, RIGHT INTO NKUNZANA ROAD PROCEED INTO BRIDGE CITY TAXI RANK. RETURN JOURNEY FROM BRIDGE TAXI RANK, INTO NKUNZANA ROAD, LEFT INTO BHEJANE ROAD, PASS BRIDGE CITY BOULEVARD INTO M25, RIGHT INTO N2 SOUTHERN FREEWAY, LEFT INTO QUEEN NANDI DRIVE INTO TRAIN STATION, INTO CORO BRIK PLACE, INTO IMVUBU PARK CLOSE, INTO QUEEN NANDI DRIVE, RIGHT INTO KEW ROAD, LEFT INTO ROSARY ROAD, RIGHT INTO HENDON ROAD, INTO GUM TREE ROAD AND PROCEED INTO THE END POINT ON TRIUMPH ROAD.</p>		
12.2	<p>KZPRERC2826430 - KENVILLE TO CORNUBIA STARTING FROM TRIUMPH ROAD PICKING UP PASSENGERS PROCEED TO MYSO ROAD, LEFT INTO MAYHILL ROAD INTO SEA COW LAKE ROAD, RIGHT INTO INANDA ROAD AND PROCEED INTO (N2) NORTHERN FREEWAY AND PROCEED, EXIT LEFT INTO (M1) UMHLANGA, MOUNT EDGE COMBE PHOENIX DRIVE, LEFT INTO MOUNT EDGE COMBE TURN RIGHT INTO FLANDERS DRIVE, RIGHT INTO TACOMA ROAD AND DROP OFF PASSENGERS AT CORNUBIA MALL. RETURN JOURNEY RETURN AS FOLLOWS, LEFT INTO (M41) UMHLANGA INTO (N2) SOUTHERN FREEWAY AND PROCEED LEFT INTO INANDA ROAD, TURN LEFT INTO SEA COW LAKE TO MAYHILL ROAD, PROCEED TO TRIUMPH ROAD.</p>		
12.3	<p>KZPRERC2826479 - KENVILLE TO PINETOWN STARTING FROM TRIUMPH ROAD PICKING UP PASSENGERS PROCEED TO MYSO ROAD, LEFT INTO MAYHILL ROAD INTO SEA COW LAKE ROAD, RIGHT INTO INANDA ROAD, PROCEED INTO (N2) PORT SHEPSTONE FREEWAY, LEFT INTO (M9) WESTVILLE FREEWAY AND PROCEED INTO (M3) PINETOWN INTO ST. JOHN AVENUE, RIGHT INTO JOSIAH AND PROCEED DROPPING PASSENGERS UP TO THE END OF JOSIAH GUMEDE, RIGHT INTO UNION LANE SO AT TAXI RANK NO85. RETURN JOURNEY RETURN AS FOLLOWS, RIGHT INTO MOODLE ROAD, TURN LEFT INTO JOSIAH GUMEDE INTO ST. JOHN AVENUE INTO (M9) WESTVILLE FREEWAY, LEFT INTO (M21) INANDA ROAD RIGHT AND PROCEED LEFT INTO SEA COW LAKE, INTO MAYHILL ROAD PROCEED TO TRIUMPH ROAD.</p>		



transport

Department:
Transport
Province of KwaZulu-Natal

GAZETTE

LGKZNG12-2020-OCT
REGION: ALL

<p>1) Application Number: APP0110644</p> <p>3) Applicant: <input type="checkbox"/> GANS TOURS ID NO. 2004/037893/23 Association: NOT AVAILABLE</p> <p>5) Existing Licence Holder: REFLECT -ALL 1157 CC REFLECT -ALL 1157 CC ID NO. 2000/030136/23</p> <p>7) Type of application: NORMAL TRANSFER AND CONVERSION</p> <p>9) Vehicle Type: BUS</p> <p>11) Region: DURBAN WEST</p>	<p>2) Gazette Number: LGKZNG12-2020-OCT</p> <p>4) Applicant Address: 36 VICTORIA APARTMENT CHURCH STREET TONGAAT 4400</p> <p>6) Existing Licence Holder Address: 150 ABERDARE DRIVE INDUSTRIAL PARK PHOENIX 4091</p> <p>8) Operating Licence Number: 1278917</p> <p>10) 1 X 36+ (SEATED) + 0 (STANDING)</p>
<p>12.1 KZPRERC2778067 - VARIOUS BUS ROUTES - MAYVILLE COACH LINE CONVEYANCE OF PERSONS AND THEIR PERSONAL EFFECTS WITHIN THE INNER CIRCLE OF PHOENIX:</p> <p>1. FROM UNITS 2, 3, 4 AND 5 SITUATED IN PHOENIX TOWNSHIP) TO PHOENIX STATION AND MOUNT EDGEcombe STATION ALONG THE SPINE ROAD AND VICE VERSA ALONG THE PRESCRIBED BUS ROUTES</p> <p>2. FROM UNITS 10 AND 11 (SITUATED IN PHOENIX TOWNSHIP) TO PHOENIX STATION AND TO MOUNT EDGEcombe STATION ALONG THE SPINE ROAD AND VICE VERSA ALONG THE PRESCRIBED ROUTE.</p> <p>THE SERVICES ARE TO BE OPERATED ON COMMUNAL TIME TABLE BETWEEN: MAYVILLE COACH LINES CC SPRINGFIELD OMNIBUS SERVICE (PTY) LTD O. BUX</p> <p>ROUTE 2 - UNITS 2 AND 3 TO DURBAN LORNE STREET BUS RANK PERSONS AND THEIR PERSONAL EFFECTS: FROM PHOENIX TOWNSHIP UNITS 2 AND 3 TO DURBAN LORNE STREET BUS RANK. INWARDS FROM THE JUNCTION OF SPINE ROAD (PHOENIX HIGHWAY) INTO AND ALONG GREENBURY DRIVE (ROAD202), DALEVIEW ROAD (ROAD 304), STONEBRIDGE DRIVE (ROAD 303), GREENBURY DRIVE, PHOENIX HIGHWAY, MAIN ROAD2 (ROAD 102), SLIPWAY TO MAIN ROAD93 (MAIN LNANDA ROAD) NORTH COAST ROAD, UMGENI ROAD, BEATRICE STREET, CARLISLE STREET TO LORNE STREET BUS RANK. OUTWARDS FROM LORNE STREET BUS RANK, LORNE STREET, CARLISLE STREET, GREY STREET, BEATRICE STREET, ALBERT STREET, UMGENI ROAD, NORTH COAST ROAD, MAIN LNANDA ROAD (MAIN ROAD 93), SLIPWAY TO MAIN ROAD2 (R102), MAIN ROAD (R102), PHOENIX HIGHWAY, GREENBURY DRIVE, DALEVIEW ROAD, STONEBRIDGE DRIVE TO THE JUNCTION OF GREENBURY DRIVE AND PHOENIX HIGHWAY.</p> <p>ROUTE 3 - UNITS 7, 8 AND 9 PERSONS AND THEIR PERSONAL EFFECTS: FROM PHOENIX TOWNSHIP TO DURBAN CENTENARY ROAD BUS TERMINUS AND VICE VERSA. INWARDS FROM PHOENIX TOWNSHIP, JUNCTION OF ROADS 703, 803 AND 804 ALONG ROAD 804, INTO AND ALONG ROADS 811, 803, ALTERNATIVE FROM THE JUNCTION OF ROADS 703, 803, AND 804, ALONG ROAD 802, ROAD 901, PHOENIX HIGHWAY, INDUSTRIAL ROAD, MAIN LNANDA ROAD, NORTH COAST ROAD, UMGENI ROAD, BEATRICE STREET, CROSS STREET, CARLISLE STREET, CENTENARY ROAD, MARKET ROAD, LEOPOLD STREET, WARWICK AVENUE TO CENTENARY ROAD BUS TERMINUS AND RETURN. OUTWARDS FROM CENTENARY ROAD BUS TERMINUS ALONG CENTENARY ROAD, INTO AND ALONG CARLISLE, GREY, BEATRICE, ALBERT STREETS, UMGENI ROAD, NORTH COAST ROAD, MAIN LNANDA ROAD, INDUSTRIAL ROAD, PHOENIX HIGH, ROADS 901, 803, TO THE JUNCTION OF ROADS 703, 803, AND 804, ALTERNATIVE ROADS 803, 811, 804 AND THE JUNCTION OF ROADS 703, 803, AND 804. ROUTE 4 - UNITS 10, 11 AND 12 TO DURBAN PERSONS AND THEIR PERSONAL EFFECTS: FROM PHOENIX TOWNSHIP TO DURBAN MANSFIELD ROAD BUS TERMINUS AND VICE VERSA. INWARDS FROM PHOENIX TOWNSHIP ROAD 1210, (OLD MAMBA STORES) ALONG ROAD 1210), INTO AND ALONG ROADS 1203, 1201, 1101, 1001, ALTERNATIVE FROM ROAD 1210 (OLD MAMBA STORES), ALONG ROAD 1210, INTO AND ALONG ROADS 1203, 1103, 1102, 1001, INDUSTRIAL ROAD, MAIN LNANDA ROAD, NORTH COAST ROAD, UMGENI ROAD, BEATRICE STREET, CROSS STREET, CARLISLE STREET, CENTENARY ROAD, MARKET ROAD, LEOPOLD STREET, WARWICK AVENUE, CENTENARY ROAD, MANSFIELD ROAD TO MANSFIELD ROAD BUS RANK. OUTWARDS FROM MANSFIELD ROAD BUS RANK, ALONG WARWICK AVENUE INTO CENTENARY ROAD, INTO AND ALONG CARLISLE STREET, GREY STREET, BEATRICE STREET, ALBERT STREET, UMGENI ROAD, NORTH COAST ROAD, MAIN LNANDA ROAD, INDUSTRIAL ROAD, TO PHOENIX TOWNSHIP ROADS 1001, 1102, 1103, 1203, 1210 (OLD MAMBA STORES), ALTERNATIVE - ROADS 1001, 1101, 1201, 1203, 1210 (OLD MAMBA STORES). ROUTE 5 - UNITS 13 AND 14 TO DURBAN PERSONS AND THEIR PERSONAL EFFECTS: FROM PHOENIX TOWNSHIP TO DURBAN MANSFIELD ROAD BUS RANK AND RETURN. INWARDS FROM THE INTERSECTION OF WESTHAM DRIVE (ROAD 1210) AND LENHAM DRIVE, ALONG LENHAM DRIVE, THEN INTO AND ALONG NORTHCROFT DRIVE (ROAD 1301) INTO AND ALONG LENHAM DRIVE INTO AND ALONG PHOENIX HIGHWAY. ALTERNATIVELY - FROM THE INTERSECTION OF WESTHAM DRIVE (ROAD 1210) AND LENHAM DRIVE, ALONG LENHAM DRIVE INTO AND ALONG NORTHERN DRIVE, PHOENIX HIGHWAY, INDUSTRIAL PARK ROAD, MAIN LNANDA ROAD, NORTH COAST ROAD, UMGENI ROAD, BEATRICE STREET, CROSS STREET, CARLISLE STREET, CENTENARY ROAD, MARKETROAD, LEOPOLD STREET, WARWICK AVENUE, CENTENARY ROAD, MANSFIELD ROAD TO MANSFIELD ROAD BUS RANK AND RETURN. OUTWARDS FROM MANSFIELD ROAD BUS RANK ALONG WARWICK AVENUE INTO MANSFIELD ROAD INTO CENTENARY ROAD AND ALONG CARLISLE STREET, GREY STREET, BEATRICE STREET, ALBERT STREET, LINK ROAD TO LORNE STREET, UMGENI ROAD, NORTH COAST ROAD, MAIN LNANDA ROAD (ROAD 93), INDUSTRIAL PARK ROAD, PHOENIX HIGHWAY, NORTHERN DRIVE, LENHAM DRIVE TO THE INTERSECTION OF LENHAM DRIVE AND WESTHAM DRIVE (ROAD 1210), ALTERNATIVELY, PHOENIX HIGHWAY, LENHAM DRIVE, NORTHCROFT DRIVE (ROAD 301), LENHAM DRIVE TO THE INTERSECTION OF LENHAM DRIVE AND WESTHAM DRIVE (ROAD 1210). ROUTE 6 PERSONS AND THEIR PERSONAL EFFECTS: FROM PHOENIX TOWNSHIP, UNITS 15 AND 21 TO DURBAN, MANSFIELD ROAD. BUS TERMINUS AND RETURN. INWARDS FROM THE INTERSECTION OF HANNAFORD DRIVE AND FORESTHAVEN DRIVE, INTO AND ALONG HANNAFORD DRIVE, RIGHT INTO AND ALONG</p>	



transport

Department:
Transport
Province of KwaZulu-Natal

GAZETTE

LGKZNG12-2020-OCT

REGION: ALL

CAVEHAVEN DRIVE, FORESTHAVEN DRIVE, LEFT INTO AND ALONG HANNAFORD DRIVE, INTO AND ALONG SUNFORD DRIVE, CHARTFORD DRIVE, PHOENIX HIGHWAY, INDUSTRIAL PARK ROAD, (MAIN LNANDA ROAD), NORTH COAST ROAD, UMGENI ROAD, BEATRICE STREET, CROSS STREET, CARLISLE STREET, CENTENARY ROAD, MARKET ROAD, LEOPOLD STREET, WARWICK AVENUE, CENTENARY ROAD, MANSFIELD ROAD TO MANSFIELD ROAD BUS TERMINUS.

ALTERNATIVELY:

INDUSTRIAL PARK ROAD, TURN LEFT AND PROCEED ALONG ABERDARE DRIVE, TURN LEFT AND PROCEED ALONG HUNSLETT ROAD, TURN LEFT INTO (MAIN LNANDA ROAD), NORTH COAST ROAD, UMGENI ROAD, BEATRICE STREET, CROSS STREET, CARLISLE STREET, CENTENARY ROAD, MARKET ROAD, LEOPOLD STREET, WARWICK AVENUE, CENTENARY ROAD, MANSFIELD ROAD, TO MANSFIELD ROAD BUS TERMINUS.

OUTWARDS

FROM MANSFIELD ROAD BUS TERMINUS INTO AND ALONG WARWICK AVENUE, MANSFIELD ROAD, CENTENARY ROAD, CARLISLE STREET, GREY STREET, BEATRICE STREET, ALBERT STREET, LINK ROAD TO LORNE STREET, UMGENI ROAD, NORTH COAST ROAD, MAIN LNANDA ROAD, INDUSTRIAL PARK ROAD, PHOENIX HIGHWAY, CHARTFORD DRIVE, SUNFORD DRIVE, LEFT INTO AND ALONG HANNAFORD DRIVE, RIGHT INTO AND ALONG FORESTHAVEN DRIVE, LEFT INTO AND ALONG CAVEHAVEN DRIVE, LEFT INTO AND ALONG HANNAFORD DRIVE TO THE INTERSECTION OF HANNAFORD AND FORESTHAVEN DRIVE.

ROUTE-7 – UNITS 17 & 18 TO DURBAN

PERSONS AND THEIR PERSONAL EFFECTS:

FROM PHOENIX TOWNSHIP TO DURBAN, MANSFIELD ROAD BUS RANK AND RETURN.

INWARDS

FROM THE INTERSECTION OF STERNGROVE DRIVE AND GROVE END DRIVE, PHOENIX TOWNSHIP, PROCEED ALONG GROVE END DRIVE, TURN RIGHT PROCEED ALONG STANMORE DRIVE, TURN RIGHT ONTO THE PHOENIX HIGHWAY ALONG SPINE ROAD INTO INDUSTRIAL PARK ROAD, MAIN ROAD, (93) (MAIN LNANDA ROAD), NORTH COAST ROAD, UMGENI ROAD, BEATRICE STREET, CROSS STREET, CARLISLE STREET, CENTENARY ROAD, MARKET ROAD, LEOPOLD STREET, WARWICK AVENUE, CENTENARY ROAD, INTO MANSFIELD ROAD, INTO MANSFIELD ROAD BUS RANK.

OUTWARDS

FROM MANSFIELD ROAD BUS RANK ALONG WARWICK AVENUE INTO MANSFIELD ROAD, INTO CENTENARY ROAD, INTO AND ALONG CARLISLE STREET, GREY STREET, BEATRICE STREET, ALBERT STREET, LINK ROAD TO LORNE STREET, UMGENI ROAD, NORTH COAST ROAD, MAIN LNANDA ROAD (93) (MAIN LNANDA ROAD), INDUSTRIAL PARK ROAD, ALONG SPINE ROAD, PROCEED ALONG PHOENIX HIGHWAY, TURN LEFT INTO STANMORE DRIVE, PROCEED ALONG INWARDS ROUTE INTO PHOENIX TOWNSHIP.

ROUTE 8 - UNITS 20 AND 22 TO DURBAN

PERSONS AND THEIR PERSONAL EFFECTS:

FROM PHOENIX TOWNSHIP UNITS 20 & 22 (WOODVIEW) AND CANEHAVEN TO MANSFIELD ROAD BUS RANK AND RETURN.

INWARDS

FROM NORTHERN DRIVE RIGHT INTO CANEHAVEN DRIVE, RIGHT INTO NORTHERN DRIVE, RIGHT INTO AND PROCEED ALONG VIEWHAVEN DRIVE, LEFT INTO AND PROCEED ALONG WOODVIEW DRIVE, INTO AND ALONG (R102) TURN LEFT INTO LINK ROAD, INTO AND ALONG (MAIN ROAD 93) TURN RIGHT INTO SLIPWAY, INTO NATIONAL ROAD, (N2) (SOUTH) TURN LEFT AND PROCEED ALONG NATIONAL ROAD (N8) INTO AND ALONG WESTERN FREEWAY, GLIDE OFF WESTERN FREEWAY, LEFT ONTO RAMSAY AVENUE, INTO AND ALONG BEREA NORTH ROAD, OLD DUTCH ROAD, CENTENARY ROAD, MANSFIELD ROAD, TO MANSFIELD ROAD BUS RANK AND RETURN.

OUTWARDS:

FROM MANSFIELD ROAD BUS RANK ALONG WARWICK AVENUE, INTO MANSFIELD ROAD, TURN RIGHT INTO CENTENARY ROAD, MARKET ROAD, LEOPOLD STREET, CANONGATE ROAD, INTO AND PROCEED ALONG THE WESTERN FREEWAY, NATIONAL ROAD (N2) (NORTH), TURN LEFT INTO SLIPWAY, TURN LEFT AND PROCEED ALONG MAIN ROAD 93, TURN LEFT ONTO SLIPWAY, TURN RIGHT INTO R102, OLD NORTH COAST ROAD TOWARDS OTTAWA, TURN LEFT INTO LINK WAY WHICH JOINS INTO WOODVIEW DRIVE, TURN RIGHT AND PROCEED ALONG VIEWHAVEN DRIVE, TURN LEFT AND PROCEED ALONG NORTHERN DRIVE TO BUS TERMINUS.

ROUTE 9

FROM PHOENIX TOWNSHIP UNITS 20 / 22 (WOODVIEW & CANESIDE) TO MANSFIELD ROAD BUS TERMINUS AND RETURN.

INWARDS:

FROM WOODVIEW DRIVE, RIGHT INTO VIEWHAVEN DRIVE, LEFT INTO NORTHERN DRIVE, LEFT INTO CANEHAVEN DRIVE, LEFT INTO NORTHERN DRIVE, RIGHT INTO PHOENIX HIGHWAY, INDUSTRIAL PARK ROAD, MAIN LNANDA ROAD (MAIN ROAD), NORTH COAST ROAD, UMGENI ROAD, BEATRICE STREET, CROSS STREET, CARLISLE STREET, CENTENARY ROAD, MARKET ROAD, LEOPOLD STREET, WARWICK AVENUE, CENTENARY ROAD TO MANSFIELD ROAD BUS TERMINUS AND RETURN.

ALTERNATIVELY:

NORTHERN DRIVE RIGHT INTO PHOENIX HIGHWAY, RIGHT INTO ABERDARE DRIVE, LEFT INTO HUNSLETT ROAD, LEFT INTO MAIN ROAD 93, (MAIN LNANDA ROAD) NORTH COAST ROAD, UMGENI ROAD, BEATRICE STREET, CROSS STREET, CARLISLE STREET, CENTENARY ROAD, MARKET ROAD, LEOPOLD STREET, WARWICK AVENUE, CENTENARY ROAD, MANSFIELD ROAD TO MANSFIELD ROAD BUS TERMINUS AND RETURN.

OUTWARDS:

FROM MANSFIELD ROAD BUS RANK ALONG WARWICK AVENUE INTO MANSFIELD ROAD INTO CENTENARY ROAD INTO AND ALONG CARLISLE STREET, GREY STREET, BEATRICE STREET, ALBERT STREET, UMGENI ROAD, NORTH COAST ROAD, (MAIN ROAD 93) RIGHT INTO INDUSTRIAL PARK ROAD, LEFT INTO PHOENIX HIGHWAY, LEFT INTO NORTHERN DRIVE, RIGHT INTO CANEHAVEN DRIVE, RIGHT INTO NORTHERN DRIVE, RIGHT INTO VIEWHAVEN DRIVE, LEFT INTO WOODVIEW DRIVE.

ALTERNATIVELY:

NORTH COAST ROAD, (MAIN ROAD 93) RIGHT INTO HUNSLETT ROAD, RIGHT INTO ABERDARE DRIVE, RIGHT INTO INDUSTRIAL PARK ROAD, LEFT INTO PHOENIX HIGHWAY, LEFT INTO WOODVIEW DRIVE.

ROUTE 10

EMPLOYEES EMPLOYED BY DAVINSCOT MANUFACTURERS AND THEIR PERSONAL EFFECTS:

FROM WHITEHOUSE SHOPPING CENTRE TO DAVINSCOT MANUFACTURERS (PTY) LTD, TONGAAT.

INWARDS:

FROM WHITE HOUSE SHOPPING CENTRE INTO AND ALONG R102, PHOENIX HIGHWAY, INDUSTRIAL PARK ROAD, FEMHAM DRIVE, LENHAM DRIVE, NORTHCROFT DRIVE, LENHAM DRIVE, LONGBURY DRIVE, PHOENIX HIGHWAY, GROVE END DRIVE, STANMORE DRIVE, PHOENIX HIGHWAY, HANNAFORD DRIVE, FORESTHAVEN DRIVE, CANE HAVEN DRIVE, R102, INTO AND ALONG GAINE STREET, TO TRUROLAND INDUSTRIAL TOWNSHIP, ALONG EDMUND MOREWOOD STREET TO DAVINSCOT MANUFACTURERS (PTY) LTD AND RETURN.

OUTWARDS:

FROM DAVINSCOT MANUFACTURERS (PTY) LTD, INTO TRUROLAND INDUSTRIAL TOWNSHIP, INTO AND ALONG EDMUND MOREWOOD ROAD, PLAIN STREET, GAINE STREET, INTO AND ALONG R102, NORTHERN DRIVE, CANEHAVEN DRIVE, HANNAFORD DRIVE, PHOENIX HIGHWAY, LONGBURY DRIVE, LENHAM DRIVE, NORTHCRAFT DRIVE, LENHAM DRIVE, FEMHAM DRIVE, INDUSTRIAL PARK ROAD, PHOENIX HIGHWAY, R102, TO WHITE HOUSE SHOPPING CENTRE.

ROUTE 11

STUDENTS AND STAFF OF SPRINGFIELD COLLEGE OF EDUCATION AND THEIR PERSONAL EFFECTS FROM VERULAM BUS RANK TO SPRINGFIELD COLLEGE OF EDUCATION AND RETURN.

INWARDS:

FROM VERULAM BUS RANK, INTO AND ALONG IRELAND STREET, ROAD 79 (ALSO KNOWN AS MR 96), TURN LEFT ON LINK ROAD MR 96 WITH 2/1, TURN LEFT INTO ROAD 2/1, TURN RIGHT INTO NEW FARM ROAD, SPINE ROAD, (PHOENIX HIGHWAY) TURN RIGHT INTO AND ALONG LENHAM DRIVE, TURN LEFT INTO FERNHAM DRIVE, INDUSTRIAL PARK ROAD, MAIN LNANDA ROAD, TURN RIGHT INTO SLIPWAY, INTO AND ALONG (SOUTH), TURN LEFT INTO SLIPWAY, CROSSING LNANDA ROAD INTO SLIPWAY, TURN LEFT INTO AND ALONG UMGENI ROAD, TURN RIGHT INTO AND ALONG ALPINE ROAD, TURN RIGHT INTO AND ALONG STANLEY COPLEY DRIVE, TURN LEFT INTO DAIN TREE AVENUE TO THE SPRINGFIELD COLLEGE OF EDUCATION.

ALTERNATIVELY:



transport

Department:
Transport
Province of KwaZulu-Natal

GAZETTE

LGKZNG12-2020-OCT

REGION: ALL

FROM SPINE ROAD (PHOENIX HIGHWAY), TURN LEFT INTO AND ALONG LONGBURY DRIVE, CROSSING SPINE ROAD (PHOENIX HIGHWAY) INTO AND ALONG LENHAM DRIVE, TURN LEFT INTO AND ALONG FERNHAM DRIVE, INDUSTRIAL PARK ROAD, MAIN LNANDA ROAD, TURN RIGHT INTO SLIPWAY, INTO AND ALONG N2 (SOUTH), TURN LEFT INTO SLIPWAY, CROSSING LNANDA ROAD INTO SLIPWAY, TURN LEFT INTO AND ALONG UMGENI ROAD, TURN RIGHT INTO AND ALONG ALPINE ROAD, TURN RIGHT INTO AND ALONG STANLEY COPLEY DRIVE, TURN LEFT INTO AND ALONG DAINTREE AVENUE TO THE SPRINGFIELD COLLEGE OF EDUCATION.

OUTWARDS:

FROM DAINTREE AVENUE, TARNDAL AVENUE, STANLEY COPLEY DRIVE, TURN LEFT INTO ALPINE ROAD, TURN LEFT INTO AND ALONG UMGENI ROAD, TURN RIGHT INTO SLIPWAY, CROSSING LNANDA ROAD INTO SLIPWAY, INTO AND ALONG N2 (NORTH), TURN LEFT INTO AND ALONG MAIN LNANDA ROAD, (MAIN ROAD 93) TURN RIGHT INTO AND ALONG INDUSTRIAL PARK ROAD, TURN LEFT INTO AND ALONG FERNHAM DRIVE, TURN RIGHT INTO AND ALONG LENHAM DRIVE, CROSSING SPINE ROAD (PHOENIX HIGHWAY), INTO AND ALONG LONGBURY DRIVE, TURN RIGHT INTO SPINE ROAD (PHOENIX HIGHWAY), NEW FARM ROAD, TURN LEFT INTO ROAD2/1, TURN LEFT INTO LINK ROAD MR 96 WITH 2/1, ROAD 79 (ALSO KNOWN AS MR 96), INTO AND ALONG IRELAND STREET TO THE VERULAM BUS RANK.

ROUTE 12 - UNIT 12 TO HUNSLETT ROAD TO VERULAM BUS RANK

PERSONS AND THEIR PERSONAL EFFECTS:

FROM PHOENIX INDUSTRIAL PARK AND PHOENIX TOWNSHIP UNITS 10, 11, 12, 13, 14, 15 AND 21 TO VERULAM RANK AND RETURN.

INWARDS:

FROM TERMINAL POINT IN HUNSLETT ROAD, AT THE CORNER OF PARAGON PLACE, TURN RIGHT INTO MAIN ROAD 93, RIGHT INTO ABERDARE DRIVE, OR RIGHT INTO HUNSLETT ROAD, LEFT INTO ABERDARE DRIVE, RIGHT INTO INDUSTRIAL PARK ROAD, LEFT INTO FERNHAM DRIVE, OR RIGHT INTO WHETSTONE DRIVE, LEFT INTO LENHAM DRIVE, OR LEFT INTO NORTHERN DRIVE, RIGHT INTO LENHAM DRIVE, OR LEFT INTO NORTHERN DRIVE, RIGHT INTO SUNFORD DRIVE, LEFT INTO HANNAFORD DRIVE, LEFT INTO CANEHAVEN DRIVE, RIGHT INTO NORTHERN DRIVE, LEFT INTO (ROAD 79) (ALSO KNOWN AS MR 96) INTO IRELAND STREET TO VERULAM BUS RANK AND RETURN.

OUTWARDS:

FROM VERULAM BUS RANK INTO AND ALONG IRELAND STREET, INTO ROAD 79 (ALSO KNOWN AS MR 96) TURN RIGHT INTO NORTHERN DRIVE, LEFT INTO CANEHAVEN DRIVE, RIGHT INTO HANNAFORD DRIVE, RIGHT INTO SUNFORD DRIVE, LEFT INTO NORTHERN DRIVE, PHOENIX HIGHWAY, RIGHT INTO LENHAM DRIVE, LEFT INTO WHETSTONE DRIVE, OR LENHAM DRIVE, LEFT INTO FERNHAM DRIVE, RIGHT INTO INDUSTRIAL PARK ROAD, LEFT INTO AND PROCEED ALONG ABERDARE DRIVE, LEFT INTO HUNSLETT ROAD, OR INDUSTRIAL PARK ROAD, TURN LEFT INTO ABERDARE DRIVE AND BEAR RIGHT ALONG ABERDARE DRIVE, LEFT INTO HUNSLETT ROAD TO TERMINAL POINT AT COMER OF PARAGON PLACE IN HUNSLETT ROAD.

ROUTE 13 - (UNIT 13) PARAGON PLACE TO VERULAM BUS RANK:

PERSONS AND THEIR PERSONAL EFFECTS:

FROM PHOENIX TOWNSHIP UNITS 10, 11, 12, 13, 14, 15 AND 21 TO VERULAM BUS RANK AND RETURN.

INWARDS:

FROM PARAGON PLACE BUS TERMINUS, RIGHT INTO HUNSLETT ROAD, INTO ABERDARE DRIVE, INTO INDUSTRIAL PARK ROAD, LEFT INTO AND ALONG FERNHAM DRIVE, WHETSTONE DRIVE OR FERNHAM DRIVE, LENHAM DRIVE, NORTH CROFT DRIVE, LENHAM DRIVE, NORTHERN DRIVE, SUNFORD DRIVE, PHOENIX HIGHWAY, NEW FARM ROAD, TURN LEFT INTO ROAD 2/1, TURN RIGHT INTO LINK ROAD 2/1 WITH MR 96, TURN LEFT INTO MR 96 ALSO KNOWN AS RD 79, IRELAND STREET, TO VERULAM RANK AND RETURN.

OUTWARDS:

FROM VERULAM BUS RANK INTO AND ALONG IRELAND STREET, INTO RD 79 (ALSO KNOWN AS MR 96), TURN LEFT INTO LINK ROAD 2/1 WITH MR 96 TURN RIGHT INTO ROAD 2/1, NEW FARM ROAD, SPINE ROAD, (PHOENIX HIGHWAY), LEFT INTO AND ALONG LONGBURY DRIVE, CROSSING SPINE ROAD (PHOENIX HIGHWAY) INTO AND ALONG LENHAM DRIVE, LEFT INTO AND ALONG FERNHAM DRIVE RIGHT INTO INDUSTRIAL PARK ROAD, ABERDARE ROAD, HUNSLETT ROAD LEFT INTO PARAGON PLACE BUS TERMINUS.

ROUTE 14 - UNIT 14 PHOENIX TO VERULAM

PERSONS AND THEIR PERSONAL EFFECTS:

FROM PHOENIX TOWNSHIP, UNITS 7, 8, 9, 10, 11 AND 12 TO VERULAM BUS RANK AND RETURN.

INWARDS:

FROM THE INTERSECTION OF LONGBURY DRIVE AND SOUTHVALE ROAD, INTO AND ALONG LONGBURY DRIVE (ROAD 903, 703), PHOENIX HIGHWAY, STANMORE DRIVE, GROVE END DRIVE, PHOENIX HIGHWAY, NEW FARM DRIVE, TURN LEFT INTO ROAD 2/1, TURN RIGHT INTO LINK ROAD 2/1 WITH MR 96, TURN LEFT INTO MR 96 ALSO KNOWN AS ROAD 79, IRELAND STREET, TO VERULAM BUS RANK AND RETURN.

OUTWARDS:

FROM VERULAM BUS RANK INTO AND ALONG IRELAND STREET, INTO ROAD 79, (ALSO KNOWN AS MR 96), TURN LEFT INTO LINK ROAD 2/1 WITH MR 96, TURN RIGHT INTO ROAD 2/1, NEW FARM ROAD, PHOENIX HIGHWAY, GROVE END DRIVE, STANMORE DRIVE, PHOENIX HIGHWAY, LONGBURY DRIVE (ROADS 703, 803, 903), TO THE INTERSECTION OF SOUTHVALE ROAD AND LONGBURY DRIVE.

ROUTE 15 - UNITS 15, INDUSTRIAL PARK TO VERULAM

PERSONS AND THEIR PERSONAL EFFECTS:

FROM PHOENIX TOWNSHIP, UNITS 7, 8, 9, 10, 11 AND 12 TO VERULAM BUS RANK AND RETURN.

INWARDS:

FROM THE INTERSECTION OF INDUSTRIAL PARK ROAD AND FERNHAM DRIVE, PROCEED ALONG FERNHAM DRIVE, TURN RIGHT INTO AND PROCEED ALONG LENHAM DRIVE, CROSSING SPINE ROAD (PHOENIX HIGHWAY), INTO AND ALONG LONGBURY DRIVE, TURN RIGHT INTO SPINE ROAD, (PHOENIX HIGHWAY), NEW FARM ROAD, TURN LEFT INTO ROAD 2/1, TURN RIGHT INTO LINK ROAD 2/1 WITH MR 96, TURN LEFT INTO MR 96 ALSO KNOWN AS ROAD 79, IRELAND STREET, TO VERULAM BUS RANK AND RETURN.

OUTWARDS:

FROM VERULAM BUS RANK INTO AND ALONG IRELAND STREET, INTO ROAD 79 (ALSO KNOWN AS MR 96), TURN LEFT INTO LINK ROAD 2/1 WITH MR 96, TURN RIGHT INTO ROAD 2/1, NEW FARM ROAD, SPINE ROAD (PHOENIX HIGHWAY) LEFT INTO AND ALONG LONGBURY DRIVE, CROSSING SPINE ROAD (PHOENIX HIGHWAY) INTO AND ALONG LENHAM DRIVE, LEFT INTO AND ALONG FERNHAM DRIVE TO THE INTERSECTION OF INDUSTRIAL PARK ROAD AND FERNHAM DRIVE.

ROUTE 16 - UNITS 10, 11, 12, 7, 8 AND 9 TO VERULAM

PERSONS AND THEIR PERSONAL EFFECT:

FROM PHOENIX INDUSTRIAL PARK, UNITS 10, 11, 12, 7, 8, AND 9 TO VERULAM BUS RANK AND RETURN.

INWARDS:

FROM PARAGON PLACE BUS TERMINUS, RIGHT INTO HUNSLETT ROAD, INTO ABERDARE DRIVE, INTO INDUSTRIAL PARK ROAD, LEFT INTO AND PROCEED ALONG FERNHAM DRIVE, TURN RIGHT INTO LENHAM DRIVE, CROSSING SPINE ROAD, (PHOENIX HIGHWAY), INTO AND ALONG LONGBURY DRIVE, TURN RIGHT INTO SPINE ROAD, (PHOENIX HIGHWAY), NEW FARM ROAD, TURN LEFT INTO ROAD 2/1, TURN RIGHT INTO LINK ROAD 2/1 WITH MR 96, TURN LEFT INTO MR 96 ALSO KNOWN AS ROAD 79, IRELAND STREET, TO VERULAM BUS RANK AND RETURN.

OUTWARDS:

FROM VERULAM BUS RANK INTO AND ALONG IRELAND STREET INTO ROAD 79 (ALSO KNOWN AS MR 96), TURN LEFT INTO LINK ROAD 2/1 WITH MR 96 TURN RIGHT INTO ROAD 2/1, NEW FARM ROAD, SPINE ROAD (PHOENIX HIGHWAY), LEFT INTO AND ALONG FERNHAM DRIVE, RIGHT INTO INDUSTRIAL PARK ROAD, ABERDARE DRIVE, HUNSLETT ROAD, LEFT INTO PARAGON PLACE BUS TERMINUS.

ROUTE 17

PERSONS AND THEIR PERSONAL EFFECTS FROM:

PHOENIX INDUSTRIAL PARK AND PHOENIX TOWNSHIP UNITS 10, 11, 12, 13, 14, 15 AND 21 TO GRAFTON EVEREST FACTORY (CANELANDS).

INWARDS:

FROM TERMINAL POINT IN HUNSLETT ROAD, AT THE CORNER OF PARAGON PLACE, TURN RIGHT INTO MAIN ROAD 93, RIGHT INTO ABERDARE DRIVE, OR RIGHT INTO HUNSLETT ROAD, LEFT INTO ABERDARE DRIVE, RIGHT INTO INDUSTRIAL PARK ROAD, LEFT INTO FERNHAM DRIVE, OR RIGHT INTO WHETSTONE DRIVE, LEFT INTO LENHAM DRIVE, OF LEFT INTO NORTHERN DRIVE, RIGHT INTO LENHAM DRIVE, OR LEFT INTO NORTHERN DRIVE, RIGHT INTO SUNFORD DRIVE, LEFT INTO HANNAFORD DRIVE, LEFT INTO CANEHAVEN DRIVE, RIGHT INTO NORTHERN DRIVE, LEFT INTO (RD 79) (OLD NORTH COAST ROAD), TURN LEFT INTO NDWEDWE ROAD, ALONG NDWEDWE ROAD, TURN LEFT AND PROCEED ALONG NYALA ROAD TO GRAFTON EVEREST CANELANDS, INDUSTRIAL AREA AND RETURN.

OUTWARDS:

FROM GRAFTON EVEREST CANELANDS, PROCEED ALONG NYALA ROAD, TURN RIGHT AND PROCEED ALONG NEW GLASGOW ROAD, TURN RIGHT AND PROCEED ALONG NDWEDWE ROAD, TURN RIGHT AND PROCEED ALONG OLD NORTH COAST RD 79, TURN RIGHT INTO NORTHERN DRIVE, LEFT INTO CANEHAVEN DRIVE, RIGHT INTO HANNAFORD DRIVE, RIGHT INTO SUNFORD DRIVE, LEFT INTO NORTHERN DRIVE, PHOENIX HIGHWAY, RIGHT INTO LENHAM DRIVE, LEFT INTO WHETSTONE DRIVE, OR LENHAM DRIVE, LEFT INTO FERNHAM DRIVE, RIGHT INTO INDUSTRIAL PARK ROAD, LEFT INTO



transport

Department:
Transport
Province of KwaZulu-Natal

GAZETTE

LGKZNG12-2020-OCT

REGION: ALL

AND PROCEED ALONG ABERDARE DRIVE, LEFT INTO HUNSLETT ROAD OR INDUSTRIAL PARK ROAD, TURN LEFT INTO ABERDARE DRIVE, AND BEAR RIGHT ALONG ABERDARE DRIVE, LEFT INTO HUNSLETT ROAD TO TERMINAL POINT AT CORNER OF PARAGON PLACE IN HUNSLETT ROAD.

ROUTE 18 - UNITS 2, 3, 4, AND 5 TO VERULAM
CONVEYANCE OF PERSONS AND THEIR PERSONAL EFFECTS:
FROM PHOENIX TOWNSHIP UNITS 2, 3, 4, AND 5 TO VERULAM BUS RANK AND RETURN: VIA TERMINAL POINT AT ROAD601, INTO ROAD 501 INTO SPINE ROAD.

ALONG SPINE ROAD INTO AND ALONG ROADS 401, 405, 407, 307, 302, 204 AND 203, ALONG ROAD 202 INTO SPINE ROAD ALONG SPINE ROAD, INTO NORTH COAST ROAD, AND ALONG NORTH COAST ROAD, INTO NEW PROVINCIAL ROAD R102, ALONG R102 INTO (VERULAM) WICK STREET, ALONG WICK STREET, INTO MOSS STREET, TO TERMINUS AT VERULAM BUS RANK AND RETURN ALONG MOSS STREET, TO VERULAM MARKET, THENCE ALONG MOSS STREET, INTO WICK STREET, ALONG WICK STREET INTO NEW PROVINCIAL ROAD R102, AND RETURN TO PHOENIX VICE VERSA. THE SERVICES ARE TO BE OPERATED ON COMMUNAL TIME-TABLE BETWEEN MAYVILLE COACH LINES CC AND O BUX, SPRINGFIELD OMNIBUS SPRINGFIELD SERVICE (PTY) LIMITED.

ROUTE 19
PERSONS AND THEIR PERSONAL EFFECTS:
FROM MOUNT EDGEcombe AND PHOENIX TOWNSHIP UNITS 2, 3, 4 AND 5 TO PHOENIX STATION AND PHOENIX INDUSTRIAL PARK AND RETURN.

INWARDS:
FROM WHITE HOUSE SERVICE STATION INTO AND ALONG R102, TO MOUNT EDGEcombe BUS TERMINUS BACK, ALONG R102, INTO AND ALONG PHOENIX HIGHWAY, GREENBURY DRIVE, STONE BRIDGE DRIVE, PHOENIX HIGHWAY, ROCKFORD DRIVE, CLAYFIELD DRIVE, PHOENIX HIGHWAY, EASTBURY DRIVE TO PHOENIX STATION, FROM PHOENIX STATION INTO AND ALONG EASTBURY DRIVE, PHOENIX HIGHWAY, ABERDARE DRIVE, HUNSLETT ROAD, HUNSLETT ROAD, ABERDARE DRIVE, PHOENIX HIGHWAY TO PHOENIX STATION AND RETURN.

OUTWARDS:
FROM PHOENIX STATION INTO AND ALONG EASTBURY DRIVE, PHOENIX HIGHWAY, CLAYFIELD DRIVE, ROCKFORD DRIVE, PHOENIX HIGHWAY, STONEBRIDGE DRIVE, GREENBURY DRIVE, PHOENIX HIGHWAY, R102, MOUNT EDGEcombe BUS TERMINUS, BACK INTO R102, TO WHITE HOUSE SERVICE STATION.

ROUTE 20
PERSONS AND THEIR PERSONAL EFFECTS:
FROM PHOENIX TOWNSHIP, UNITS 10, 11, AND 12 TO PHOENIX STATION VIA PHOENIX INDUSTRIAL PARK AND RETURN.

INWARDS:
FROM PHOENIX TOWNSHIP, WESTHAM DRIVE (MAMBA STORES), INTO AND ALONG LENHAM DRIVE, FERNHAM DRIVE (ROAD1201, 1101, 1001) ALTERNATIVELY WESTHAM DRIVE (ROAD1203, 1103), WHETSTONE DRIVE (ROAD 1102), FERNHAM DRIVE (ROAD 1001), INDUSTRIAL PARKROAD. EITHER

I) ABERDARE DRIVE, HUNSLETT ROAD, ABERDARE DRIVE, PHOENIX HIGHWAY, EASTBURY DRIVE, TO PHOENIX STATION AND RETURN.
II) PHOENIX HIGHWAY, EASTBURY DRIVE, OR TO PHOENIX STATION AND RETURN.

OUTWARDS:
FROM PHOENIX STATION, INTO AND ALONG EASTBURY DRIVE, PHOENIX HIGHWAY.

EITHER:
I) INDUSTRIAL PARK ROAD, FERNHAM DRIVE (ROAD 1001), WHETSTONE DRIVE (ROAD 1102), LENHAM DRIVE (ROADS 1103, 1203), WESTHAM DRIVE (ROAD 1210), ALTERNATIVELY FERNHAM DRIVE ROADS1001, 1101, 1201), LENHAM DRIVE (ROAD 1203), TO WESTHAM DRIVE (ROAD 1210) (MAMBA STORES).

OR
II) ABERDARE DRIVE, HUNSLETT ROAD, ABERDARE DRIVE, INDUSTRIAL PARK ROAD, FERNHAM DRIVE (ROAD1001) WHETSTONE DRIVE (ROAD 1102) LENHAM DRIVE (ROADS 1103, 1203) WESTHAM DRIVE (ROAD 1210), ALTERNATIVELY FERNHAM DRIVE (ROADS1001, 1101, 1201) LENHAM DRIVE (ROAD 1203) TO WESTHAM DRIVE (ROAD 1210).

ROUTE 21
PERSONS AND THEIR PERSONAL EFFECTS:
FROM PHOENIX TOWNSHIP UNITS 7, 8 AND 9 TO PHOENIX STATION AND PHOENIX INDUSTRIAL PARK AND RETURN.

INWARDS:
FROM THE INTERSECTION OF RIDGECROFT DRIVE AND LONGBURY DRIVE, INTO AND ALONG LONGBURY DRIVE, PHOENIX HIGHWAY, ALTERNATIVELY FROM THE INTERSECTION OF RIDGECROFT DRIVE AND LONGBURY DRIVE, ALONG LONGBURY DRIVE, LONGCROFT DRIVE, RYDALVALE DRIVE, PHOENIX HIGHWAY.

EITHER
I) EASTBURY DRIVE, TO PHOENIX STATION AND RETURN.

OR
II) INDUSTRIAL PARK ROAD, ABERDARE DRIVE, HUNSLETT ROAD, ABERDARE DRIVE, PHOENIX HIGHWAY, EASTBURY DRIVE, TO PHOENIX STATION AND RETURN.

OUTWARDS:
I) FROM PHOENIX STATION INTO AND ALONG EASTBURY DRIVE, PHOENIX HIGHWAY.
II) FROM PHOENIX STATION, INTO AND ALONG EASTBURY DRIVE, PHOENIX HIGHWAY, ABERDARE DRIVE, HUNSLETT ROAD, ABERDARE DRIVE, INDUSTRIAL PARK ROAD, PHOENIX HIGHWAY, TO RYDALVALE DRIVE, LONGCROFT DRIVE, LONGBURY DRIVE, TO THE INTERSECTION OF LONGBURY DRIVE AND RIDGECROFT DRIVE, ALTERNATIVELY ALONG LONGBURY DRIVE TO THE INTERSECTION OF LONGBURY DRIVE AND RIDGECROFT DRIVE.

ROUTE 22
PASSENGERS AND THEIR PERSONAL EFFECTS:
FROM PHOENIX TOWNSHIP UNITS 13 AND 14 TO PHOENIX STATION VIA PHOENIX INDUSTRIAL PARK AND RETURN.

INWARDS:
FROM THE INTERSECTION OF WESTHAM DRIVE AND LENHAM DRIVE, ALONG LENHAM DRIVE, NORTHCROFT DRIVE, LENHAM DRIVE, NORTHERN DRIVE, PHOENIX HIGHWAY, ALTERNATIVELY FROM THE INTERSECTION OF WESTHAM DRIVE AND LENHAM DRIVE, ALONG LENHAM DRIVE, NORTHERN DRIVE, PHOENIX HIGHWAY.

EITHER:
I) EASTBURY DRIVE, TO PHOENIX STATION AND RETURN.

OR
II) INDUSTRIAL PARK ROAD, ABERDARE DRIVE, HUNSLETT ROAD, ABERDARE DRIVE, PHOENIX HIGHWAY, EASTBURY DRIVE, TO PHOENIX STATION AND RETURN.

OUTWARDS:
I) FROM PHOENIX STATION, INTO AND ALONG EASTBURY DRIVE, PHOENIX HIGHWAY, NORTHERN DRIVE.

OR
II) FROM PHOENIX STATION, INTO AND ALONG EASTBURY DRIVE, PHOENIX HIGHWAY, ABERDARE DRIVE, HUNSLETT ROAD, ABERDARE DRIVE, INDUSTRIAL PARK ROAD, PHOENIX HIGHWAY, NORTHERN DRIVE, INTO AND ALONG LENHAM DRIVE, TO THE INTERSECTION OF LENHAM DRIVE AND WESTHAM DRIVE ALTERNATIVELY, LENHAM DRIVE, NORTHCROFT DRIVE, LENHAM DRIVE TO THE INTERSECTION OF LENHAM DRIVE AND WESTHAM DRIVE.

ROUTE 23
PASSENGERS AND THEIR PERSONAL EFFECTS:
FROM PHOENIX TOWNSHIP UNITS 15 AND 21 TO PHOENIX STATION VIA PHOENIX INDUSTRIAL PARK AND RETURN.

INWARDS:
FROM THE INTERSECTION OF NORTHERN DRIVE AND SUNFORD DRIVE, INTO AND ALONG SUNFORD DRIVE, HANNAFORD DRIVE, CANEHAVEN DRIVE, FORESTHAVEN DRIVE, HANNAFORD DRIVE, PHOENIX HIGHWAY.

EITHER
I) EASTBURY DRIVE TO PHOENIX STATION.

OR
II) INDUSTRIAL PARK ROAD, ABERDARE DRIVE, HUNSLETT ROAD, ABERDARE DRIVE, PHOENIX HIGHWAY, EASTBURY DRIVE, TO PHOENIX STATION AND RETURN.

OUTWARDS:
I) FROM PHOENIX STATION INTO AND ALONG EASTBURY DRIVE, PHOENIX HIGHWAY, HANNAFORD DRIVE.



transport

Department:
Transport
Province of KwaZulu-Natal

GAZETTE

LGKZNG12-2020-OCT

REGION: ALL

OR

II) FROM PHOENIX STATION INTO AND ALONG EASTBURY DRIVE, PHOENIX HIGHWAY, ABERDARE DRIVE, HUNSLETT ROAD, ABERDARE DRIVE, INDUSTRIAL PARK ROAD, PHOENIX HIGHWAY, HANNAFORD DRIVE, TO FORESTHAVEN DRIVE, CANEHAVEN DRIVE, HANNAFORD DRIVE, SUNFORD DRIVE, TO THE INTERSECTION OF SUNFORD DRIVE AND NORTHERN DRIVE.

ROUTE 24

PASSENGERS AND THEIR PERSONAL EFFECTS:

FROM PHOENIX TOWNSHIP UNITS 17 AND 18 TO PHOENIX STATION VIA PHOENIX INDUSTRIAL PARK AND RETURN.

INWARDS:

FROM THE INTERSECTION OF PHOENIX HIGHWAY AND GROVE END DRIVE, PHOENIX HIGHWAY, ALTERNATIVELY FROM THE INTERSECTION OF PHOENIX HIGHWAY AND GROVE END DRIVE, ALONG GROVE END DRIVE, STANMORE DRIVE, PHOENIX HIGHWAY, LONGBURY DRIVE.

EITHER:

1. PHOENIX HIGHWAY, EASTBURY DRIVE, TO PHOENIX STATION AND RETURN.
2. PHOENIX HIGHWAY, INDUSTRIAL PARK ROAD, ABERDARE DRIVE, HUNSLETT ROAD, ABERDARE DRIVE, PHOENIX HIGHWAY, EASTBURY DRIVE TO PHOENIX STATION AND RETURN.

OUTWARDS:

1. FROM PHOENIX STATION, INTO AND ALONG EASTBURY DRIVE, PHOENIX HIGHWAY.
2. FROM PHOENIX STATION, INTO AND ALONG EASTBURY DRIVE, PHOENIX HIGHWAY, ABERDARE DRIVE, INDUSTRIAL PARK ROAD; PHOENIX HIGHWAY TO LONGBURY DRIVE, STANMORE DRIVE, GROVE END DRIVE, TO THE INTERSECTION OF GROVE END DRIVE AND PHOENIX HIGHWAY, ALTERNATIVELY FROM PHOENIX HIGHWAY, STANMORE DRIVE, GROVE END DRIVE TO THE INTERSECTION OF GROVE END DRIVE AND PHOENIX HIGHWAY.

ROUTE 25

PERSONS WHO HAVE ORGANISED THEMSELVES INTO A GROUP AND THEIR PERSONAL EFFECTS: FROM POINTS WITHIN A RADIUS OF 5 (THIRTY FIVE) KILOMETERS FROM DURBAN POST OFFICE TO POINTS WITHIN 560 (FIVE HUNDRED AND SIXTY) KILOMETERS THEREFROM AND RETURN TO POINTS WITHIN A RADIUS OF 35 (THIRTY FIVE) KILOMETRES FROM DURBAN POST OFFICE.

SUBJECT TO THE EXPLICIT CONDITION THAT THE CONVEYANCE OF SUCH A GROUP OF PERSONS MAY ONLY BE UNDERTAKEN IF THE SAME GROUP OF PERSONS UNDERTAKE THE RETURN AND FORWARD JOURNEY AS A PARTY FOR THE EXCLUSIVE MUTUAL PURPOSE TO ATTEND ONE OR MORE OF THE FOLLOWING:

- (1) A WEDDING
- (2) A FUNERAL
- (3) A RELIGIOUS GATHERING
- (4) A SPORTS MEETING AS COMPETITORS OR AS SPECTATORS
- (5) A PICNIC OR ANY OTHER SIMILAR FORM OF ORGANISED AMUSEMENT OR RECREATION.

ROUTE 26:

FROM DURBAN (WINTERTON WALK BUS RANK) TO:

1. SECOND RIVER ON BELLAIR ROAD, SOUTH SIDE OF RIVER
2. BANK ROAD TERMINUS VIA:

OUTWARDS:

MANSFIELD ROAD, CENTENARY ROAD, OLD DUTCH ROAD, VERBENA ROAD, BEREA ROAD, ALONG THE FREEWAY ~~N8~~, GLIDE OFF TO BRICKFIELD ROAD, RANDES ROAD, JAN SMUTS HIGHWAY, BELLAIR ROAD, NORTH BANK ROAD, TO RESPECTIVE BUS TERMINUS.

INWARDS:

FROM OUTER TERMINALS VIA ROUTES TO RANDES ROAD, THENCE TO TILLS CRESCENT, GLIDE ONTO FREEWAY, BEREA ROAD, OLD DUTCH ROAD, LEATHERN ROAD, MANSFIELD ROAD TO BUS RANK.

ROUTE 27 (A)

INWARDS

FROM THE INTERSECTION OF NORTHERN DRIVE AND PALMVIEW DRIVE, ALONG PALMVIEW DRIVE, TURN RIGHT INTO AND ALONG TRENANCE PARK DRIVE, CENTRAL PARK DRIVE, PALMVIEW DRIVE, SHASTRI PARK DRIVE, NORTHERN DRIVE, BROOKHAVEN DRIVE, CANESIDE DRIVE, CANEHAVEN DRIVE, NORTHSIDE DRIVE, SUNFORD DRIVE, HANNAFORD DRIVE, PHOENIX HIGHWAY, RIGHT TURN INTO AND ALONG MOUNT EDGECOMBE (OLD NORTH COAST ROAD), (R102) TURN LEFT INTO LINK ROAD, INTO AND ALONG (MR93), TURN RIGHT INTO SLIPWAY, INTO AND ALONG NATIONAL ROAD N2 (SOUTH), TURN LEFT AND PROCEED ALONG NATIONAL ROAD (N8) INTO AND ALONG WESTERN FREEWAY, OLD DUTCH ROAD CENTENARY ROAD, MANSFIELD ROAD TO MANSFIELD ROAD BUS TERMINUS AND RETURN.

OUTWARDS

FROM MANSFIELD ROAD BUS TERMINUS, ALONG WARWICK AVENUE, INTO MANSFIELD ROAD, RIGHT INTO CENTENARY ROAD, MARKET ROAD, LEOPOLD STREET, CANONGATE ROAD, INTO AND PROCEED ALONG THE WESTERN FREEWAY, NATIONAL ROAD (N8), NATIONAL ROAD N2 (NORTH), TURN LEFT AND PROCEED ALONG MAIN ROAD 93, TURN LEFT ONTO SLIPWAY, TURN RIGHT INTO (R102) OLD NORTH COAST ROAD PASSING MOUNT EDGECOMBE, LEFT INTO PHOENIX HIGHWAY, HANNAFORD DRIVE, SUNFORD DRIVE, NORTHSIDE DRIVE, CANEHAVEN DRIVE, CANESIDE DRIVE, BROOKHAVEN DRIVE, NORTHERN DRIVE, SHASTRI PARK DRIVE, PALMVIEW DRIVE, CENTRAL PARK DRIVE, TRENANCE PARK DRIVE, PALMVIEW DRIVE TURN LEFT AND PROCEED ALONG NORTHERN DRIVE TO BUS TERMINUS .

ROUTE 27 (B)

PASSENGERS AND THEIR PERSONAL EFFECTS:

FROM PHOENIX (PALMVIEW) TO MANSFIELD ROAD BUS TERMINUS AND RETURN.

INWARDS

FROM THE INTERSECTION OF NORTHERN DRIVE AND PALMVIEW DRIVE, ALONG PALMVIEW DRIVE, TURN RIGHT INTO AND ALONG TRENANCE PARK DRIVE, CENTRAL PARK DRIVE, PALMVIEW DRIVE, SHASTRI DRIVE, INTO AND ALONG NORTHERN DRIVE, PHOENIX HIGHWAY, INDUSTRIAL PARK ROAD, (MAIN ROAD 93), NORTH COAST ROAD, ACROSS CONNAUGHT BRIDGE INTERCHANGE, INTO AND ALONG UMGENI ROAD, BEATRICE STREET, CROSS STREET, CARLISLE STREET, CENTENARY ROAD, MARKET ROAD, LEOPOLD STREET, WARWICK AVENUE, CENTENARY ROAD, MANSFIELD ROAD BUS TERMINUS AND RETURN.

OUTWARDS

FROM MANSFIELD ROAD BUS TERMINUS, ALONG WARWICK AVENUE, INTO MANSFIELD ROAD, LEFT INTO CENTENARY ROAD, CARLISLE STREET, GREY STREET, LINK ROAD TO ALBERT STREET, UMGENI ROAD, ACROSS CONNAUGHT BRIDGE INTERCHANGE, INTO AND ALONG NORTH COAST ROAD, MAIN ROAD 93, RIGHT INTO INDUSTRIAL PARK ROAD, PHOENIX HIGHWAY, LEFT INTO AND ALONG NORTHERN DRIVE, LEFT INTO AND SHASTRI PARK DRIVE, PALMVIEW DRIVE, CENTRAL PARK DRIVE, TRENANCE PARK DRIVE, PALMVIEW DRIVE, TURN LEFT AND PROCEED ALONG NORTHERN DRIVE TO BUS TERMINUS .

ROUTE 28

PERSONS AND THEIR PERSONAL EFFECTS:

FROM PHOENIX TOWNSHIP BROOKDALE TO VICTORIA BUS RANK AND RETURN. INWARDS:

FROM CRESTBROOK DRIVE, TURN RIGHT INTO BROOKDALE DRIVE, PROCEED TO END OF BROOKDALE DRIVE AND RETURN ALONG THE SAME ROUTE, TURN RIGHT INTO CARDHAM DRIVE, TURN RIGHT AND PROCEED ALONG LENHAM DRIVE, PHOENIX HIGHWAY, INDUSTRIAL PARK ROAD, KWA MASHU HIGHWAY, (M25) NORTH COAST ROAD, ACROSS CONNAUGHT INTERCHANGE, INTO AND ALONG UMGENI ROAD, BEATRICE STREET, CROSS STREET, CARLISLE STREET, CENTENARY ROAD, MARKET ROAD, WARWICK ROAD, WARWICK AVENUE, TO VICTORIA BUS RANK AND RETURN.

OUTWARDS:

FROM VICTORIA BUS RANK, ALONG WARWICK AVENUE, CENTENARY ROAD, CARLISLE STREET, GREY STREET, BEATRICE STREET, ALBERT STREET, UMGENI ROAD, ACROSS CONNAUGHT INTERCHANGE, INTO AND ALONG NORTH COAST ROAD, KWA MASHU HIGHWAY, (M25) RIGHT INTO INDUSTRIAL PARK ROAD, PHOENIX HIGHWAY, LENHAM DRIVE, CARDHAM DRIVE, BROOKDALE DRIVE, CRESTBROOK DRIVE, TO THE INTERSECTION OF CRESTBROOK DRIVE, AND PALMVIEW DRIVE.

ROUTE 29

PERSONS AND THEIR PERSONAL EFFECTS:

FROM (PHOENIX TOWNSHIP), MAMBA STORES, BROOKDALE AND PALMVIEW TO VICTORIA BUS RANK AND RETURN.

INWARDS:

FROM TERMINAL POINT AT MAMBA STORES, WESTHAM DRIVE, LENHAM DRIVE, CARDHAM DRIVE, BROOKDALE DRIVE AND RETURN ALONG THE SAME ROUTE INTO CRESTBROOK DRIVE, PALMVIEW DRIVE, NORTHERN DRIVE, RIGHT INTO M2 (R102) TURN LEFT INTO LINK ROAD AND ALONG KWA MASHU HIGHWAY, (M25) TURN RIGHT INTO SLIPWAY; INTO AND ALONG NATIONAL ROAD (N2 SOUTH), TURN LEFT AND PROCEED ALONG NATIONAL ROAD (N3) INTO AND ALONG WESTERN FREEWAY GLIDE OFF WESTERN FREEWAY, LEFT INTO RAMSAY AVENUE, INTO AND ALONG BEREA ROAD NORTH, OLD DUTCH ROAD, CROSSING CENTENARY ROAD, MARKET ROAD, LEOPOLD STREET, WARWICK AVENUE, INTO VICTORIA BUS RANK AND



transport

Department:
Transport
Province of KwaZulu-Natal

GAZETTE

LGKZNG12-2020-OCT

REGION: ALL

RETURN.

ALTERNATIVELY:

ALONG OLD DUTCH ROAD, CROSSING CENTENARY ROAD, ALICE STREET, VICTORIA STREET, TO SOLDIERS WAY BUS RANK AND RETURN.

OUTWARDS:

FROM SOLDIERS WAY BUS RANK, QUEEN STREET, RUSSELL STREET, LEOPOLD STREET CROSSING WARWICK AVENUE, ALTERNATIVELY FROM VICTORIA BUS RANK, CROSSING WARWICK AVENUE, INTO CANONGATE ROAD, PROCEED INTO AND ALONG THE WESTERN FREEWAY, NATIONAL ROAD (N3) NATIONAL ROAD (N2 NORTH) TURN LEFT INTO SLIPWAY, TURN LEFT AND PROCEED ALONG KWA MASHU HIGHWAY, (M5) TURN LEFT INTO SLIPWAY, TURN RIGHT INTO R102 OLD NORTH COAST ROAD, TURN RIGHT AND THEN LEFT INTO R102 (VERULAM), TURN LEFT INTO AND ALONG NORTHERN DRIVE, PALMVIEW DRIVE, CRESTBROOK DRIVE, PROCEED TO END OF BROOKDALE DRIVE, AND RETURN ALONG THE SAME ROUTE INTO AND ALONG CARDHAM DRIVE, LENHAM DRIVE, WESTHAM DRIVE TO TERMINAL POINT AT MAMBA STORES.

ROUTE 30

PERSONS AND THEIR PERSONAL EFFECTS FROM:

PALMVIEW, BROOKDALE TO SOLDIERS WAY BUS RANK AND RETURN.

INWARDS:

FROM THE INTERSECTION OF NORTHERN DRIVE AND PALMVIEW DRIVE, CRESTBROOK DRIVE, TURN RIGHT INTO BROOKDALE DRIVE, PROCEED TO END OF BROOKDALE DRIVE AND RETURN ALONG SAME ROUTE, TURN RIGHT INTO CARDHAM DRIVE, TURN RIGHT AND PROCEED ALONG LENHAM DRIVE, PHOENIX HIGHWAY, INDUSTRIAL PARK ROAD, KWA MASHU HIGHWAY (M5), NORTH COAST ROAD, ACROSS CONNAUGHT INTERCHANGE INTO AND ALONG UMGENI ROAD, BEATRICE STREET, GREY STREET, ALICE STREET, GREY STREET, VICTORIA STREET TO SOLDIERS WAY BUS RANK AND RETURN.

OUTWARDS:

FROM SOLDIERS WAY BUS RANK, QUEEN STREET, FIELD STREET, ALBERT STREET, UMGENI ROAD, ACROSS CONNAUGHT INTERCHANGE, INTO AND ALONG NORTH COAST ROAD, KWA MASHU HIGHWAY (M5) RIGHT INTO INDUSTRIAL PARK ROAD, PHOENIX HIGHWAY, LENHAM DRIVE, CARDHAM DRIVE, BROOKDALE DRIVE, CRESTBROOK DRIVE, PALMVIEW DRIVE, TO THE INTERSECTION OF NORTHERN DRIVE AND PALMVIEW DRIVE.

ROUTE 31

PERSONS WHO ARE IN POSSESSION OF RAIL OR SOUTH AFRICAN TRANSPORT SERVICES TICKETS AND PARCELS ON A VEHICLE HIRE BASIS ON BEHALF OF THE SOUTH AFRICAN TRANSPORT SERVICES, ON ROUTES OR WITHIN AREAS COVERED BY THE PERMITS ISSUED TO SOUTH AFRICAN TRANSPORT SERVICES BY THE LOCAL ROAD TRANSPORTATION BOARD.

ROUTE 32

(A) PASSENGERS AND THEIR PERSONAL EFFECTS: FROM DURBAN (LORNE STREET BUS RANK) TO:

1. MOUNT EDGECOMBE MILL BARRACKS, CAMBELLTOWN, WESTBROOK ESTATE (HULETT'S HOLDING).

OUTWARDS

VIA LORNE, CARLISLE, GREY, BEATRICE AND ALBERT STREETS, UMGENI, NORTH COAST ROADS TO TERMINAL.

INWARDS

VIA ABOVE ROUTE TO UMGENI ROAD, HENCE BEATRICE, GREY AND CARLISLE STREETS AND CENTENARY ROAD TO LORNE STREET BUS RANK.

2. S.O.S. SERVICE STATION VIA AVOCA AND RETURN VIA:

INWARDS

LORNE, CARLISLE, BEATRICE AND ALBERT STREETS, UMGENI, NORTH COAST ROADS TO TERMINAL.

OUTWARDS

FROM OUTER TERMINAL VIA AFOREMENTIONED ROUTE TO UMGENI ROAD, HENCE VIA BEATRICE, GREY AND CARLISLE STREETS, CENTENARY ROAD TO LORNE STREET BUS RANK.

(B) EMPLOYEES AND THEIR PERSONAL EFFECTS OF HULETT'S PROPERTY HOLDINGS

FROM CORNUBIA AND UMHLANGA ROCKS AND RETURN.

(C) CONVEYANCE OF PARTY OF SCHOLARS AND STUDENTS FROM EDUCATIONAL INSTITUTIONS, OR BOY SCOUTS, VOORTREKKERS OR MEMBERS OF ANY SIMILAR ORGANISATION, TRAVELLING TOGETHER OR ATTENDING A CAMP, PICNIC OR OTHER GATHERING OR A PARTY OF PERSONS VISITING ANY PLACE FOR THE PURPOSE OF

(I) ATTENDING ANY RELIGIOUS GATHERING OR A WEDDING OR A FUNERAL;

(II) TAKING PART IN A PICNIC, CONCERT OR OTHER FORM OF AMUSEMENT OR;

(III) JOINTLY TAKING PART IN OR ATTENDING ANY COMPETITION OR GAME.

WITHIN A RADIUS OF 80 (EIGHT) KILOMETRES FROM MOUNT EDGECOMBE POST OFFICE, PROVIDED THAT THE SAME PASSENGERS CONVEYED ON THE FORWARD JOURNEY BE CONVEYED ON THE RETURN JOURNEY TO THE POINT OF COMMENCEMENT AND PROVIDED THAT NO PASSENGERS BE PICKED UP OR SET DOWN ON ROUTE.

(D) CINEMA GOERS, BUT ONLY WHEN A SUFFICIENT NUMBER OFFERS, FROM ALBERT STREET VIA VICTORIA, GREY AND BEATRICE STREETS AND THENCE TO ANY OTHER TERMINAL SERVED BY THE HOLDERS OF BUSES.

ROUTE 33

PERSONS AND THEIR PERSONAL EFFECTS:

EMPLOYEES OF TWIN CLOTHING AND THEIR PERSONAL EFFECTS: FROM (NEW AND OLD PHASE) TRENANCE PARK TO TWIN CLOTHING FACTORY AND RETURN.

INWARD

FROM COTTONWOOD DRIVE RIGHT INTO MADRONA DRIVE, BACK INTO AND ALONG COTTONWOOD DRIVE, RIGHT INTO AND ALONG LNANDA ROAD, RIGHT INTO AND ALONG TRENANCE PARK DRIVE, (OLD PHASE) LEFT INTO AND ALONG MARULA CIRCLE RIGHT BACK INTO MARULA CIRCLE INTO MAPLE ROAD LEFT INTO TRENANCE PARK DRIVE RIGHT INTO AND ALONG LNANDA ROAD, RIGHT INTO AND ALONG JACARANDA AVENUE (MOUNT VIEW) AROUND THE CIRCLE RIGHT INTO AND ALONG BRIDGEFORD DRIVE LEFT INTO AND ALONG KATZKOP DRIVE LEFT INTO AMORA DRIVE RIGHT INTO AND ALONG LNANDA ROAD CROSSING R102 LINK ROAD (M41 DURBAN) INTO AND ALONG M4 LEO BOYD HIGHWAY, NORTHERN FREEWAY LEFT INTO SLIPWAY ATHLONE DRIVE, RIGHT INTO AND ALONG ATHLONE DRIVE, RIGHT INTO AND ALONG N M R AVENUE, RIGHT INTO AND ALONG WALTER GILBERT ROAD TO TWIN CLOTHING FACTORY.

OUTWARDS

FROM TWIN CLOTHING FACTORY WALTER GILBERT ROAD LEFT INTO AND ALONG N M R AVENUE RIGHT INTO AND ALONG ATHLONE DRIVE LEFT INTO SLIPWAY NORTHERN FREEWAY, LEO BOYD HIGHWAY, LEFT INTO AND ALONG M4 NORTH R102 LNANDA ROAD LEFT INTO AMORA DRIVE RIGHT INTO AND ALONG KATZKOP DRIVE RIGHT INTO AND ALONG BRIDGEFORD DRIVE LEFT INTO JACARANDA AVENUE, AROUND THE CIRCLE (MOUNT VIEW) LEFT INTO AND ALONG LNANDA ROAD LEFT INTO AND ALONG TRENANCE PARK DRIVE (OLD PHASE) RIGHT INTO MARULA CIRCLE RIGHT INTO MAPLE ROAD LEFT INTO TRENANCE PARK DRIVE LEFT INTO AND ALONG LNANDA ROAD, RIGHT INTO AND ALONG COTTONWOOD DRIVE, RIGHT INTO MADRONA DRIVE, RIGHT INTO AND ALONG COTTONWOOD DRIVE.

ROUTE 34

PERSONS AND THEIR PERSONAL EFFECTS: FROM PHOENIX (PALMVIEW) TO MANSFIELD ROAD BUS TERMINUS AND RETURN.

INWARDS:

FROM THE INTERSECTION OF NORTHERN DRIVE AND PALMVIEW DRIVE, ALONG PALMVIEW DRIVE, TURN RIGHT INTO AND ALONG TRENANCE PARK DRIVE, TURN LEFT INTO AND ALONG PALMVIEW DRIVE, TURN LEFT INTO AND ALONG NORTHERN DRIVE, TURN RIGHT INTO AND ALONG MT EDGECOMBE, OLD NORTH COAST ROAD (R102), TURN LEFT INTO LINK ROAD, INTO AND ALONG (MAIN ROAD 93), TURN RIGHT INTO SLIPWAY, INTO AND ALONG NATIONAL ROAD (N2 SOUTH), TURN LEFT AND PROCEED ALONG NATIONAL ROAD (N8) INTO AND WESTERN FREEWAY, GLIDE OFF WESTERN FREEWAY, LEFT ONTO RAMSAY AVENUE, INTO AND ALONG BEREA NORTH ROAD, OLD DUTCH ROAD, CENTENARY ROAD, MANSFIELD ROAD, TO MANSFIELD ROAD BUS RANK AND RETURN.

ALTERNATIVELY:

ALONG NORTHERN DRIVE, LEFT INTO CANEHAVEN DRIVE, RIGHT INTO CANESIDE DRIVE, LEFT INTO NORTHERN DRIVE, RIGHT INTO AND ALONG PHOENIX HIGHWAY, RIGHT INTO AND ALONG INDUSTRIAL PARK ROAD, (MAIN ROAD 93), NORTH COAST ROAD, ACROSS CONNAUGHT INTERCHANGE, INTO AND ALONG UMGENI ROAD, BEATRICE STREET, CROSS STREET, CARLISLE STREET, CENTENARY ROAD, MANSFIELD ROAD BUS TERMINUS AND RETURN.

OUTWARDS:

FROM MANSFIELD ROAD BUS RANK, ALONG WARWICK AVENUE, INTO MANSFIELD ROAD, LEFT INTO CENTENARY ROAD, CARLISLE STREET, GREY STREET, BEATRICE STREET, LINK ROAD, TO ALBERT STREET, UMGENI ROAD, ACROSS CONNAUGHT INTERCHANGE, INTO AND ALONG NORTH COAST ROAD, MAIN ROAD 93, RIGHT INTO INDUSTRIAL PARK ROAD, LEFT INTO AND ALONG PHOENIX HIGHWAY, LEFT INTO AND ALONG NORTHERN DRIVE,



transport

Department:
Transport
Province of KwaZulu-Natal

GAZETTE

LGKZNG12-2020-OCT

REGION: ALL

RIGHT INTO AND ALONG CANESIDE DRIVE, LEFT INTO CANEHAVEN DRIVE, RIGHT INTO AND ALONG PALMVIEW DRIVE, TURN RIGHT INTO AND ALONG TRENANCE PARK DRIVE, TURN LEFT INTO AND ALONG PALMVIEW DRIVE, TURN LEFT AND PROCEED ALONG NORTHERN DRIVE TO BUS TERMINUS.

ALTERNATIVELY:

ALONG MANSFIELD ROAD, TURN RIGHT INTO AND ALONG CENTENARY ROAD, MARKET ROAD, LEOPOLD STREET, CANON GATE ROAD, INTO AND PROCEED ALONG THE WESTERN FREEWAY, NATIONAL ROAD (N3) NATIONAL ROAD (N2 NORTH), TURN LEFT INTO SLIPWAY, TURN LEFT AND PROCEED ALONG MAIN ROAD 93, TURN LEFT ONTO SLIPWAY, TURN RIGHT INTO R102, OLD NORTH COAST ROAD, TURN RIGHT AND THEN TURN LEFT INTO R102 (VERULAM), TURN LEFT INTO AND ALONG NORTHERN DRIVE, RIGHT INTO AND ALONG PALMVIEW DRIVE, TURN RIGHT INTO AND ALONG TRENANCE PARK DRIVE, TURN LEFT INTO AND ALONG PALM VIEW DRIVE, TURN LEFT AND PROCEED ALONG NORTHERN DRIVE TO BUS TERMINUS.

ROUTE 35 - MISSIONLAND

PERSONS AND THEIR PERSONAL EFFECTS:

FROM PHOENIX INDUSTRIAL PARK AND PHOENIX TOWNSHIP UNITS 10, 11, 12, 13, 14, 15, 21 AND 22 TO MISSIONLAND INDUSTRIAL AREA AND RETURN.

INWARDS:

FROM TERMINAL POINT IN HUNSLETT ROAD, AT THE CORNER OF PARAGON PLACE, TURN RIGHT INTO MAIN ROAD 93, RIGHT INTO ABERDARE DRIVE, OR RIGHT INTO HUNSLETT ROAD, LEFT INTO ABERDARE DRIVE, RIGHT INTO INDUSTRIAL PARK ROAD, LEFT INTO FERNHAM DRIVE, OR RIGHT INTO WHETSTONE DRIVE, LEFT INTO LENHAM DRIVE, OR LEFT INTO NORTHERN DRIVE, RIGHT INTO SUNFORD DRIVE, LEFT INTO HANNAFORD DRIVE, LEFT INTO CANEHAVEN DRIVE, RIGHT INTO NORTHERN DRIVE, LEFT INTO (RD79), (R102), (OLD NORTH COAST ROAD), TURN LEFT INTO NDWEDWE ROAD, LEFT INTO SUNFIELD DRIVE, INTO OLD NORTH COAST ROAD, RIGHT INTO DORE STREET, RIGHT INTO RUSSOM STREET, RIGHT INTO EAGLE ROAD (INDUSTRIAL AREA AND RETURN).

INWARDS:

FROM EAGLE ROAD, LEFT INTO AND ALONG RUSSOM STREET, LEFT INTO DORE STREET, LEFT INTO OLD NORTH COAST ROAD, INTO SUNFIELD DRIVE, TURN RIGHT AND PROCEED ALONG NDWEDWE ROAD, TURN RIGHT AND PROCEED ALONG OLD NORTH COAST ROAD, (RD79), R102, TURN RIGHT INTO NORTHERN DRIVE, LEFT INTO CANEHAVEN DRIVE, RIGHT INTO HANNAFORD DRIVE, RIGHT INTO SUNFORD DRIVE, LEFT INTO NORTHERN DRIVE, PHOENIX HIGHWAY, RIGHT INTO LENHAM DRIVE, LEFT INTO FERNHAM DRIVE, RIGHT INTO INDUSTRIAL PARK ROAD, LEFT INTO AND PROCEED ALONG ABERDARE DRIVE, LEFT INTO HUNSLETT ROAD OR INDUSTRIAL PARK ROAD, TURN LEFT INTO ABERDARE DRIVE, BEAR RIGHT INTO ABERDARE DRIVE, LEFT INTO HUNSLETT ROAD, TO TERMINAL POINT AT CORNER OF PARAGON PLACE IN HUNSLETT ROAD.

INWARDS:

FROM MANSFIELD BUS TERMINUS INTO AND ALONG WARWICK AVENUE, RIGHT INTO MANSFIELD ROAD LEFT INTO CENTENARY ROAD, RIGHT INTO CARLISLE STREET, RIGHT INTO GREY STREET, BEATRICE STREET, ALBERT STREET, UMGENI ROAD, NORTH COAST ROAD, MAIN ROAD 93, TURN LEFT INTO SLIPWAY, ALONG SLIPWAY, TURN RIGHT INTO AND PROCEED ALONG (R102) OLD NORTH COAST ROAD, TURN LEFT INTO NDWEDWE ROAD, ALONG NDWEDWE ROAD, TURN LEFT AND PROCEED ALONG NYALA ROAD TO GRAFTON EVEREST CANELANDS, INDUSTRIAL AREA AND RETURN.

ALTERNATIVELY:

ALONG (I) LEOPOLD STREET, CROSSING WARWICK AVENUE, INTO AND PROCEED ALONG THE WESTERN FREEWAY, EITHER
(II) CENTENARY ROAD, MARKET ROAD, LEOPOLD STREET, CROSSING WARWICK AVENUE, INTO AND ALONG CANONGATE ROAD, TURN RIGHT INTO AND ALONG BERA ROAD, INTO AND ALONG BERA ROAD SOUTH, INTO AND PROCEED ALONG THE WESTERN FREEWAY (N3) TURN LEFT AND PROCEED ALONG THE OUTER RING ROAD, INTO AND ALONG THE NATIONAL ROAD (N2 NORTH), LEFT INTO CANONGATE ROAD, RIGHT INTO AND PROCEED ALONG BERA ROAD, GLIDE OFF BERA ROAD, INTO AND PROCEED ALONG THE WESTERN FREEWAY (N3) TURN LEFT AND PROCEED ALONG THE OUTER RING ROAD, INTO AND ALONG THE NATIONAL ROAD (N2 NORTH), LEFT INTO AND PROCEED ALONG SLIPWAY, TURN LEFT AND PROCEED ALONG M4 INTO (2/1) R102 AND PROCEED ALONG (OLD NORTH COAST ROAD), LEFT INTO AND PROCEED ALONG NDWEDWE ROAD, LEFT INTO AND PROCEED ALONG NEW GLASGOW ROAD, LEFT INTO AND ALONG NYALA ROAD TO GRAFTON EVEREST CANELANDS, INDUSTRIAL AREA AND RETURN.

OUTWARDS:

FROM GRAFTON EVEREST CANELANDS, PROCEED ALONG NYALA ROAD, TURN RIGHT AND PROCEED ALONG NEW GLASGOW ROAD, TURN RIGHT AND PROCEED ALONG NDWEDWE ROAD, TURN RIGHT AND PROCEED ALONG OLD NORTH COAST ROAD, 2/1 (R102), TURN LEFT INTO SLIPWAY, AND PROCEED ALONG MAIN ROAD 93, NORTH COAST ROAD, UMGENI ROAD, BEATRICE STREET, CROSS STREET, CARLISLE STREET, CENTENARY ROAD, MARKET ROAD, LEOPOLD STREET, WARWICK AVENUE, CENTENARY ROAD, INTO MANSFIELD ROAD, TO MANSFIELD ROAD BUS TERMINUS.

ALTERNATIVELY:

ROUTE (I) ALONG 2/1 (R102) (OLD NORTH COAST ROAD), INTO ROAD M4 ALONG ROAD M4 TURN RIGHT INTO SLIPWAY, INTO NATIONAL ROAD (N2 SOUTH) TURN LEFT AND PROCEED ALONG OUTER RING ROAD, INTO AND ALONG WESTERN FREEWAY (N3), OLD DUTCH ROAD, LEFT INTO CENTENARY ROAD, LEFT INTO MANSFIELD ROAD, TO MANSFIELD ROAD BUS TERMINUS.

ALTERNATIVELY:

ROUTE (II) ALONG WESTERN FREEWAY, GLIDE OFF WESTERN FREEWAY, LEFT ONTO RAMSAY AVENUE, INTO BERA ROAD NORTH, OLD DUTCH ROAD, CENTENARY ROAD, MANSFIELD ROAD TO MANSFIELD ROAD BUS TERMINUS.

ROUTE 36

PERSONS AND THEIR PERSONAL:

EFFECTS FROM PHOENIX TOWNSHIP UNITS 23, 22, 21, 20, 17, 18, 7, 8, 9, 10, 11, 12, TO JACOBS PLAYTEX FACTORY AND RETURN.

FROM THE INTERSECTION OF NORTHERN DRIVE AND PALMVIEW DRIVE, INTO AND ALONG PALMVIEW DRIVE, LEFT INTO TRENANCE PARK DRIVE, LEFT INTO AND ALONG PALMVIEW DRIVE, INTO AND ALONG NORTHERN DRIVE, INTO AND ALONG SANFORD DRIVE, HANNAFORD DRIVE, CANEHAVEN DRIVE, FORESTHAVEN DRIVE, HANNAFORD DRIVE, PHOENIX HIGHWAY, HANMORE DRIVE, GROVE END DRIVE, PHOENIX HIGHWAY, LONGBURY DRIVE, CROSSING PHOENIX HIGHWAY, INTO AND ALONG LENHAM DRIVE, LEFT INTO AND ALONG FERNHAM DRIVE, INDUSTRIAL PARK ROAD, MR93, RIGHT INTO SLIPWAY INTO AND ALONG NATIONAL ROAD (N2) (SOUTH) LEFT INTO SLIPWAY INTO AND ALONG, HIGGINSON HIGHWAY, GRIMSBY ROAD, LEICESTER ROAD, PENDLEBURY ROAD, HIMALAYA ROAD, LANSDOWNE ROAD, LERWICH ROAD, CHAMBERLAIN ROAD, BLUFF ROAD, BRIGHTON ROAD TO BRUNNING PLACE (PLAYTEX FACTORY) (ALT ALONG N2 SOUTH) LEFT INTO AND ALONG EDWIN SWALES DRIVE (F810) RIGHT INTO AND ALONG SOUTH COAST ROAD, LEFT INTO AND ALONG PENDLEBURY ROAD, HIMALAYA ROAD, LANSDOWNE ROAD, LERWICH ROAD, CHAMBERLAIN ROAD, BLUFF ROAD, BRIGHTON ROAD TO BRUNNING PLACE, PLAYTEX FACTORY, HUTCHINSON STREET, BLUFF ROAD, SOUTH COAST ROAD, GRIMSBY ROAD, HIGGINSON HIGHWAY, RIGHT INTO SLIPWAY INTO AND ALONG NATIONAL ROAD (N2) (NORTH) LEFT INTO SLIPWAY, MR93, INDUSTRIAL PARK ROAD, LENHAM WAY, FERNHAM DRIVE, CROSSING PHOENIX HIGHWAY, LONGBURY DRIVE, PHOENIX HIGHWAY, GROVE END DRIVE, STANMORE DRIVE, PHOENIX HIGHWAY, HANNAFORD DRIVE, FORESTHAVEN DRIVE, CANEHAVEN DRIVE, HANNAFORD DRIVE, SUNFORD DRIVE, NORTHERN DRIVE, PALMVIEW DRIVE, TRENANCE PARK DRIVE, PALMVIEW DRIVE, AND PROCEED ALONG NORTHERN DRIVE TO BUS TERMINUS.

ROUTE 37

(PHOENIX UNIT 17/18 (VIA BRICKFIELD ROAD TO MANSFIELD ROAD BUS RANK AND RETURN)

(I) INWARDS

FROM GROVE END DRIVE AND PHOENIX HIGHWAY INTERSECTION, PROCEED ALONG GROVE END DRIVE, RIGHT INTO AND ALONG PHOENIX HIGHWAY TURN RIGHT INTO AND ALONG LENHAM DRIVE, LEFT INTO AND ALONG FERNHAM DRIVE, RIGHT INTO AND ALONG INDUSTRIAL PARK ROAD, (MAIN ROAD 93), MAIN LNANDA ROAD (M25) TURN RIGHT INTO SLIPWAY ONTO THE NATIONAL ROAD (N2 SOUTH), GLIDE OFF THE NATIONAL ROAD ONTO THE SLIPWAY, CROSSING (LNANDA ROAD) ONTO THE SLIPWAY, TURN LEFT INTO AND ALONG UMGENI ROAD, RIGHT TURN INTO AND ALONG ALPINE ROAD INTO AND ALONG BRICKFIELD ROAD, CROSSING (SPARKS ROAD), INTO AND ALONG BRICKFIELD ROAD, TURN RIGHT INTO SLIPWAY ON THE WESTERN FREEWAY, GLIDE OFF THE WESTERN FREEWAY, LEFT ONTO RAMSAY AVENUE, INTO AND ALONG BERA NORTH ROAD, OLD DUTCH ROAD, CENTENARY ROAD, MANSFIELD ROAD TO MANSFIELD ROAD BUS RANK AND RETURN.

ALTERNATIVELY INWARDS

(II) ALONG BRICKFIELD ROAD, INTO AND ALONG JAN SMUTS HIGHWAY, WESTRIDGE OVERPASS ONTO RAMSAY AVENUE INTO AND ALONG BERA NORTH ROAD, OLD DUTCH ROAD, CENTENARY ROAD, MANSFIELD ROAD TO MANSFIELD ROAD BUS RANK.

(I) OUTWARDS

FROM MANSFIELD ROAD BUS RANK ALONG WARWICK AVENUE, INTO MANSFIELD ROAD, TURN RIGHT INTO CENTENARY ROAD, MARKET ROAD, LEOPOLD STREET, CANONGATE ROAD, RIGHT INTO AND ALONG BERA ROAD, BERA ROAD SOUTH INTO AND ALONG JAN SMUTS HIGHWAY, RIGHT INTO AND ALONG BRICKFIELD ROAD.

(II) ALTERNATIVELY OUTWARDS

FROM MANSFIELD ROAD BUS RANK ALONG WARWICK AVENUE, INTO MANSFIELD ROAD, TURN RIGHT INTO CENTENARY ROAD, MARKET ROAD, LEOPOLD STREET, CANONGATE ROAD, WESTERN FREEWAY, GLIDE OFF THE WESTERN FREEWAY, TURN RIGHT INTO BRICKFIELD ROAD CROSSING (SPARKS ROAD) INTO AND ALONG BRICKFIELD ROAD, INTO AND ALONG ALPINE ROAD, LEFT INTO AND ALONG UMGENI ROAD, RIGHT INTO SLIPWAY CROSSING (LNANDA ROAD) INTO THE SLIPWAY ONTO THE NATIONAL ROAD (N2) (NORTH), TURN LEFT INTO SLIPWAY, TURN LEFT AND PROCEED ALONG MAIN ROAD 93 (M25) RIGHT INTO AND ALONG INDUSTRIAL PARK ROAD, LEFT INTO AND ALONG FERNHAM DRIVE, RIGHT INTO AND ALONG LENHAM DRIVE, LEFT INTO AND ALONG PHOENIX HIGHWAY, LEFT INTO AND ALONG GROVE END DRIVE TO THE INTERSECTION OF GROVE END DRIVE AND



transport

Department:
Transport
Province of KwaZulu-Natal

GAZETTE

LGKZNG12-2020-OCT

REGION: ALL

PHOENIX HIGHWAY.

ROUTE 38 - (UNITS 20 / 21 DURBAN MANSFIELD ROAD BUS RANK AND RETURN)

PERSONS AND THEIR PERSONAL EFFECTS:

FROM PHOENIX TOWNSHIP UNITS 20 / 21 TO DURBAN MANSFIELD ROAD BUS RANK AND RETURN.

INWARDS

(I) FROM TERMINAL POINT AT INTERSECTION OF NORTHERN DRIVE AND CANEHAVEN DRIVE, ALONG CANEHAVEN DRIVE, LEFT INTO FOREST HAVEN DRIVE, LEFT INTO HANNAFORD DRIVE, LEFT INTO PHOENIX HIGHWAY, LEFT INTO GROVE END DRIVE, RIGHT INTO PHOENIX HIGHWAY, LEFT INTO LONGBURY DRIVE, LEFT INTO PHOENIX HIGHWAY, RIGHT INTO MAIN ROAD2 (R102), LEFT INTO SLIPWAY, INTO AND ALONG MAIN ROAD93 (M25), RIGHT INTO SLIPWAY, RIGHT INTO AND ALONG UMGENI ROAD, RIGHT INTO AND ALONG ALPINE ROAD, INTO AND ALONG BRICKFIELD ROAD, RIGHT INTO SLIPWAY, INTO AND ALONG WESTERN FREEWAY, GLIDE OFF WESTERN FREEWAY, LEFT INTO RAMSAY AVENUE, INTO AND ALONG BEREA NORTH ROAD, OLD DUTCH ROAD, CENTENARY ROAD, MANSFIELD ROAD TO MANSFIELD ROAD BUS RANK.

ALTERNATIVELY

(II) ALONG BRICKFIELD ROAD, INTO AND ALONG JAN SMUTS HIGHWAY, WEST RIDGE, OVERPASS, INTO AND ALONG RAMSAY AVENUE, INTO AND ALONG BEREA NORTH ROAD, OLD DUTCH ROAD, CENTENARY ROAD, MANSFIELD ROAD, TO MANSFIELD ROAD BUS RANK.

OUTWARDS

(I) FROM MANSFIELD ROAD BUS RANK, ALONG WARWICK AVENUE, INTO MANSFIELD ROAD, RIGHT INTO CENTENARY ROAD, MARKET ROAD, LEOPOLD STREET, CANONGATE ROAD, INTO AND ALONG WESTERN FREEWAY, GLIDE OFF THE WESTERN FREEWAY, RIGHT TURN INTO BRICKFIELD ROAD.

ALTERNATIVELY

FROM MANSFIELD ROAD BUS RANK, ALONG WARWICK AVENUE, INTO MANSFIELD ROAD, RIGHT INTO AND ALONG CENTENARY ROAD, MARKET ROAD LEOPOLD STREET, CANONGATE ROAD, RIGHT INTO BEREA ROAD, BEREA ROAD SOUTH, INTO AND ALONG JAN SMUTS HIGHWAY, RIGHT INTO BRICKFIELD ROAD, INTO AND ALONG ALPINE ROAD, LEFT INTO UMGENI ROAD, RIGHT INTO AND ALONG SLIPWAY CROSSING LNANDA ROAD, INTO AND ALONG NATIONAL ROAD 2 (NORTH), LEFT INTO SLIPWAY INTO AND ALONG MAIN ROAD93 (M25), LEFT INTO SLIPWAY, RIGHT INTO MAIN ROAD2 (R102) LEFT INTO AND ALONG HANNAFORD DRIVE, RIGHT INTO AND ALONG FOREST HAVEN DRIVE, RIGHT INTO CANEHAVEN DRIVE TO THE TERMINAL POINT AT NORTHERN DRIVE AND CANEHAVEN DRIVE INTERSECTION.

SUBJECT TO THE RESTRICTION THAT ON THE FORWARD TRIP TO DURBAN NO PASSENGERS BE PICKED UP AFTER LEAVING PHOENIX TOWNSHIP BOUNDARY AND ON THE RETURN TRIP TO PHOENIX NO PASSENGERS BE SET DOWN BEFORE REACHING PHOENIX TOWNSHIP BOUNDARY.

ROUTE 39

(FROM HUNSLETT ROAD PASSING OTTAWA STATION TO VERULAM BUS RANK & RETURN)

INWARDS

FROM TERMINAL POINT IN HUNSLETT ROAD AT THE CORNER OF PARAGON PLACE, RIGHT INTO MAIN ROAD93, RIGHT TURN INTO ABERDARE DRIVE, RIGHT TURN INTO HUNSLETT ROAD, LEFT TURN INTO ABERDARE DRIVE, TURN RIGHT INTO INDUSTRIAL PARK ROAD.

ALTERNATIVELY

MAIN ROAD 93, TURN RIGHT INTO ABERDARE DRIVE, RIGHT INTO INDUSTRIAL PARK ROAD, LEFT INTO PHOENIX HIGHWAY, LEFT INTO NORTHERN DRIVE, RIGHT INTO CANE HAVEN DRIVE, RIGHT INTO NORTH SIDE DRIVE, LEFT INTO SUNFORD DRIVE, LEFT INTO HANNAFORD DRIVE, RIGHT INTO CANE HAVEN DRIVE, RIGHT INTO NORTHERN DRIVE, RIGHT INTO VIEW HAVEN DRIVE, LEFT INTO WOODVIEW DRIVE, LEFT INTO OLD NORTH COAST ROAD, (OLD MAIN ROAD PASSING OTTAWA STATION), LEFT INTO MF97, CROSSING MR 98, INTO IRELAND STREET, CROSSING TODD STREET, INTO IRELAND STREET BUS RANK AND RETURN.

OUTWARDS

FROM VERULAM BUS RANK INTO IRELAND STREET, CROSSING TODD STREET, INTO IRELAND STREET, CROSSING MF98, INTO MR 97, RIGHT TURN INTO OLD MAIN ROAD, (PASSING OTTAWA STATION), OLD NORTH COAST ROAD, TURN RIGHT INTO WOODVIEW DRIVE, RIGHT INTO VIEW HAVEN DRIVE, LEFT INTO NORTHERN DRIVE, LEFT INTO CANE HAVEN DRIVE, LEFT INTO HANNAFORD DRIVE, RIGHT INTO SUNFORD DRIVE, RIGHT INTO NORTHSIDE DRIVE, LEFT INTO CANE HAVEN DRIVE, LEFT INTO NORTHERN DRIVE, RIGHT INTO PHOENIX HIGHWAY, RIGHT INTO INDUSTRIAL PARK ROAD, LEFT INTO ABERDARE DRIVE BEAR RIGHT ALONG ABERDARE DRIVE, LEFT INTO HUNSLETT ROAD, TO TERMINAL POINT AT THE CORNER OF PARAGON PLACE IN HUNSLETT ROAD.

ALTERNATIVELY

INDUSTRIAL PARK ROAD, LEFT INTO ABERDARE DRIVE, BEAR LEFT ALONG ABERDARE DRIVE, LEFT INTO HUNSLETT ROAD TO TERMINAL POINT AT THE CORNER OF PARAGON PLACE IN HUNSLETT ROAD.

ROUTE 40

(FROM PHOENIX (CA 20/21) TO PROSPECTON INDUSTRIAL AREA AND RETURN)

INWARDS

FROM TERMINAL POINT AT INTERSECTION OF NORTHERN DRIVE AND CANEHAVEN DRIVE, ALONG CANEHAVEN DRIVE, RIGHT INTO AND ALONG NORTHERN DRIVE, RIGHT INTO CANEHAVEN DRIVE, LEFT INTO AND ALONG FOREST HAVEN DRIVE. LEFT INTO AND ALONG HANNAFORD DRIVE, LEFT INTO AND ALONG PHOENIX HIGHWAY, LEFT INTO AND ALONG GROVE END DRIVE, TURN RIGHT INTO PHOENIX HIGHWAY, LEFT INTO AND ALONG LONGBURY DRIVE, CROSSING PHOENIX HIGHWAY, INTO AND ALONG LENHAM DRIVE, LEFT INTO AND ALONG FERNHAM DRIVE, LEFT INTO AND ALONG INDUSTRIAL PARK ROAD, RIGHT INTO AND ALONG PHOENIX HIGHWAY, RIGHT INTO AND ALONG MAIN ROAD2 (R102) INTO SLIPWAY, INTO AND ALONG MAIN ROAD 93 (M25), TURN RIGHT INTO SLIPWAY, INTO AND ALONG NATIONAL ROAD 2 (SOUTH) TURN LEFT INTO SLIPWAY, TURN LEFT INTO AND ALONG PROSPECTON ROAD, TURN LEFT INTO AND ALONG JOYNER ROAD, TURN LEFT INTO AND ALONG AVENUE EAST, TURN RIGHT INTO PROSPECTON AND RETURN.

OUTWARDS

ALONG PROSPECTON ROAD, TURN RIGHT INTO SLIPWAY LEADING TO NATIONAL ROAD 2 (NORTH) PROCEED NATIONAL ROAD 2 (NORTH) LEFT INTO SLIPWAY, LEFT INTO AND ALONG MAIN ROAD93 (M25) TURN LEFT, TURN RIGHT INTO AND ALONG MAIN ROAD2 (R102), TURN LEFT INTO AND ALONG PHOENIX HIGHWAY, LEFT INDUSTRIAL PARK ROAD, RIGHT INTO AND ALONG FERNHAM DRIVE, RIGHT INTO AND ALONG LENHAM DRIVE, PHOENIX HIGHWAY, INTO AND ALONG LONGBURY DRIVE, LEFT INTO AND ALONG PHOENIX HIGHWAY, TURN RIGHT INTO AND ALONG FOREST HAVEN DRIVE, TURN RIGHT INTO AND ALONG PHOENIX HIGHWAY, TURN RIGHT INTO AND ALONG HANNAFORD DRIVE, TURN RIGHT INTO AND ALONG FOREST HAVEN DRIVE, RIGHT INTO CANEHAVEN DRIVE, LEFT INTO NORTHERN DRIVE, LEFT INTO AND ALONG CANEHAVEN DRIVE, TO THE TERMINAL POINT AT NORTHERN DRIVE AND CANEHAVEN DRIVE INTERSECTION.

ROUTE 41

PERSONS AND THEIR PERSONAL EFFECTS:

FROM PHOENIX TOWNSHIP UNITS 2, 3, 4 AND 5 TO JACOBS / MOBENI INDUSTRIAL AREA AND RETURN

FROM THE INTERSECTION OF PHOENIX HIGHWAY AND ROCKFORD DRIVE INTO AND ALONG ROCKFORD DRIVE, CLAYFIELD DRIVE, PHOENIX HIGHWAY STONEBRIDGE DRIVE, CARDINAL ROAD, TOWER ROAD, GREENBURY DRIVE, STONEBRIDGE DRIVE, DALEVIEW ROAD, GREENBURY DRIVE, PHOENIX HIGHWAY MAIN ROAD 2 (R102), SLIPWAY TO MAIN ROAD93 ALONG MAIN ROAD 93, RIGHT INTO SLIPWAY, INTO AND ALONG NATIONAL ROAD 2 (SOUTH) LEFT INTO SLIPWAY, INTO AND ALONG HIGGINSON HIGHWAY, SLIPWAY TO SOUTH COAST ROAD, SOUTH COAST ROAD, BARRIER LANE, QUALITY STREET, BALFOUR ROAD, BLUFF ROAD, SOUTH COAST ROAD, EDWIN SWALES VC DRIVE, (R610), RIGHT INTO SLIPWAY NATIONAL ROAD 2 (NORTH) LEFT INTO SLIPWAY, MAIN ROAD93, LEFT INTO SLIPWAY MF2 (R102) PHOENIX HIGHWAY, GREENBURY DRIVE, DALEVIEW ROAD, STONEBRIDGE DRIVE, GREENBURY DRIVE, TOWER ROAD, CARDINAL ROAD, STONEBRIDGE DRIVE, PHOENIX HIGHWAY, CLAYFIELD DRIVE, ROCKFORD DRIVE, TO THE INTERSECTION OF ROCKFORD DRIVE AND PHOENIX HIGHWAY.

ALTERNATIVELY

ALONG BLUFF ROAD, SOUTH COAST ROAD, GRIMSBY ROAD, HIGGINSON HIGHWAY, RIGHT INTO SLIPWAY, INTO AND ALONG NATIONAL ROAD 2 (NORTH), LEFT INTO SLIPWAY, MAIN ROAD93 LEFT INTO SLIPWAY, MF2 (R102) PHOENIX HIGHWAY, GREENBURY DRIVE, DALEVIEW ROAD, STONEBRIDGE DRIVE, GREENBURY DRIVE, TOWER ROAD, CARDINAL ROAD, STONEBRIDGE DRIVE, PHOENIX HIGHWAY, CLAYFIELD DRIVE, ROCKFORD DRIVE, TO THE INTERSECTION OF ROCKFORD DRIVE AND PHOENIX HIGHWAY.

ROUTE 42

PERSONS AND THEIR PERSONAL EFFECTS:

FROM PHOENIX TOWNSHIP, UNIT 15, 20, 21, 17, 18, 7, 8, 9 TO JACOBS / MOBENI INDUSTRIAL AREA AND RETURN.

FROM THE INTERSECTION OF NORTHERN DRIVE AND SUNFORD DRIVE, INTO AND ALONG SUNFORD DRIVE, HANNAFORD DRIVE, CANEHAVEN DRIVE, FORESTHAVEN DRIVE, HANNAFORD DRIVE, PHOENIX HIGHWAY, STANMORE DRIVE, GROVE END DRIVE, PHOENIX HIGHWAY, LONGBURY DRIVE, PHOENIX HIGHWAY, INDUSTRIAL PARK ROAD, MAIN ROAD93, RIGHT INTO SLIPWAY, INTO AND ALONG NATIONAL ROAD 2 (SOUTH) LEFT INTO SLIPWAY, INTO AND ALONG HIGGINSONS HIGHWAY, GRIMSBY ROAD, LEICESTER ROAD, PENDLEBURY ROAD, LEFT INTO SLIPWAY, TO SOUTH COAST ROAD, ALONG SOUTH COAST ROAD, BARRIER LANE, QUALITY STREET, BALFOUR ROAD, BLUFF ROAD, SOUTH COAST ROAD, EDWIN SWALES VC DRIVE (R610), RIGHT INTO SLIPWAY NATIONAL ROAD 2 (NORTH), LEFT INTO SLIPWAY, MAIN ROAD93, INDUSTRIAL PARK ROAD, PHOENIX HIGHWAY,



transport

Department:
Transport
Province of KwaZulu-Natal

GAZETTE

LGKZNG12-2020-OCT

REGION: ALL

Longbury Drive, Phoenix Highway, Grove End Drive, Stanmore Drive, Phoenix Highway, Hannaford Drive, Foresthaven Drive, Canehaven Drive, Hannaford Drive, Sunford Drive, to the intersection of Sunford Drive and Northern Drive.

ALTERNATIVELY

Along Bluff Road, South Coast Road, Grimsby Road, Higginsons Highway, National Road 12 (North), left into Slipway, Main Road 93, right into Industrial Park Road, Phoenix Highway, Longbury Drive, Phoenix Highway, Grove End Drive, Stanmore Drive, Phoenix Highway, Hannaford Drive, Foresthaven Drive, Canehaven Drive, Hannaford Drive, Sunford Drive, to the intersection of Sunford Drive and Northern Drive.

ROUTE 43

PERSONS AND THEIR PERSONAL EFFECTS:

FROM PHOENIX TOWNSHIPS UNIT 14, 13, 12, 11, 10 TO JACOBS/ MOBENI INDUSTRIAL AREA AND RETURN.

FROM PHOENIX TOWNSHIP, INTERSECTION OF PHOENIX HIGHWAY AND NORTHERN DRIVE, INTO AND ALONG FERNHAM DRIVE, LENHAM DRIVE, NORTH CROFT DRIVE, LENHAM DRIVE, FERNHAM DRIVE, INDUSTRIAL PARK ROAD, MAIN ROAD 93, RIGHT INTO SLIPWAY INTO AND ALONG NATIONAL ROAD N2 (SOUTH) LEFT INTO SLIPWAY, INTO AND ALONG HIGGINSON HIGHWAY, GRIMSBY ROAD, LEICESTER ROAD, PENDLEBURY ROAD, LEFT INTO SLIPWAY TO SOUTH COAST ROAD, BARRIER LANE, QUALITY STREET, BALFOUR ROAD, BLUFF ROAD, SOUTH COAST ROAD, EDWIN SWALES VC DRIVE, (R610) RIGHT INTO SLIPWAY, ALONG NATIONAL ROAD 12 (NORTH), LEFT INTO SLIPWAY MAIN ROAD, 93, RIGHT INTO INDUSTRIAL PARK ROAD, FERNHAM DRIVE, LENHAM DRIVE, NORTH CROFT DRIVE, LENHAM DRIVE, NORTHERN DRIVE, TO THE INTERSECTION OF NORTHERN DRIVE AND PHOENIX HIGHWAY.

ALTERNATIVELY

ALONG BLUFF ROAD, SOUTH COAST ROAD, GRIMSBY ROAD, HIGGINSON HIGHWAY, RIGHT INTO SLIPWAY, INTO AND ALONG NATIONAL ROAD 12 (NORTH), LEFT INTO SLIPWAY, MAIN ROAD 93, RIGHT INTO INDUSTRIAL PARK ROAD, FERNHAM DRIVE, LENHAM DRIVE, NORTH CROFT DRIVE, LENHAM DRIVE, NORTHERN DRIVE TO THE INTERSECTION OF NORTHERN DRIVE AND PHOENIX HIGHWAY.

ROUTE 44

PERSONS, STUDENTS AND EMPLOYEES OF SPRINGFIELD COLLEGE OF EDUCATION AND THEIR PERSONAL EFFECTS:

FROM TONGAAT BUS RANK TO SPRINGFIELD COLLEGE OF EDUCATION AND RETURN.

INWARDS

FROM TONGAAT BUS RANK, AROUND THE TOWN BOARD, INTO AND ALONG MAIN ROAD, HILLVIEW CRESCENT, BELVEDERE DRIVE, CORONATION ROAD, DAHLIA DRIVE, R102, RIGHT INTO SLIPWAY, SUNFIELD DRIVE, MOSS STREET, IRELAND STREET, WICK STREET, NATIONAL ROAD 2 (SOUTH), LEFT INTO SLIPWAY, UMGENI ROAD, ALPINE ROAD, STANLEY COPLEY DRIVE, DAINTREE AVENUE; TO SPRINGFIELD COLLEGE OF EDUCATION AND RETURN.

OUTWARDS

FROM SPRINGFIELD COLLEGE OF EDUCATION IN DAINTREE AVENUE, INTO AND ALONG DAINTREE AVENUE, VIOLA ROAD, STANLEY COPLEY DRIVE, ALPINE ROAD, UMGENI ROAD, MAIN ROAD 448, RIGHT INTO SLIPWAY, NATIONAL ROAD 12 (NORTH), LEFT INTO SLIPWAY, R102, WICK STREET, IRELAND STREET, MOSS STREET, SUNFIELD DRIVE, RIGHT INTO SLIPWAY, R02, DAHLIA ROAD, CORONATION ROAD, BELVEDERE DRIVE, HILLVIEW CRESCENT, MAIN ROAD, TO TONGAAT BUS RANK.

ROUTE 45

PERSONS AND THEIR PERSONAL EFFECTS:

FROM WOODVIEW AND PALMVIEW TO MISSIONLANDS AND RETURN

INWARDS

FROM WOODVIEW DRIVE INTO AND ALONG VIEW HAVEN DRIVE, INTO AND ALONG NORTHERN DRIVE LEFT INTO PALMVIEW DRIVE, ALONG PALMVIEW DRIVE, TURN RIGHT INTO AND ALONG TRENANCE PARK DRIVE, TURN LEFT INTO AND ALONG PALMVIEW DRIVE, TURN LEFT INTO AND ALONG NORTHERN DRIVE, LEFT INTO (RD 79), (R102) (OLD NORTH COAST ROAD), TURN LEFT INTO NDWEDWE ROAD, LEFT INTO SUNFIELD DRIVE, INTO (OLD NORTH COAST ROAD), RIGHT INTO DORE STREET, RIGHT INTO RUSSOM STREET, RIGHT INTO EAGLE ROAD, INDUSTRIAL AREA AND RETURN.

OUTWARDS

FROM EAGLE ROAD, LEFT INTO AND ALONG RUSSOM STREET, LEFT INTO DORE STREET, LEFT INTO OLD NORTH COAST ROAD, INTO SUNFIELD DRIVE, TURN RIGHT AND PROCEED ALONG NDWEDWE ROAD, TURN RIGHT AND PROCEED ALONG OLD NORTH COAST ROAD (RD79), (R102), TURN RIGHT INTO NORTHERN DRIVE, RIGHT INTO AND ALONG PALMVIEW DRIVE, TURN RIGHT INTO AND ALONG TRENANCE PARK DRIVE, TURN LEFT INTO AND ALONG PALMVIEW DRIVE, TURN RIGHT INTO AND ALONG NORTHERN DRIVE, LEFT INTO AND ALONG VIEW HAVEN DRIVE, LEFT INTO AND ALONG WOODVIEW DRIVE BUS TERMINUS.

ROUTE 46

PERSONS AND THEIR PERSONAL EFFECTS:

FROM PHOENIX, PALMVIEW TO MANSFIELD ROAD BUS RANK AND RETURN

INWARDS

FROM THE INTERSECTION OF NORTHERN DRIVE AND PALMVIEW DRIVE, ALONG PALMVIEW DRIVE, TURN RIGHT INTO AND ALONG TRENANCE PARK DRIVE, CENTRAL PARK DRIVE, PALMVIEW DRIVE, SHASTRI DRIVE, INTO AND ALONG NORTHERN DRIVE, PHOENIX HIGHWAY, INDUSTRIAL PARK ROAD, (MAIN ROAD 93), NORTH COAST ROAD, ACROSS CONNAUGHT BRIDGE INTERCHANGE, INTO AND ALONG UMGENI ROAD, BEATRICE STREET, CROSS STREET, CARLISLE STREET, CENTENARY ROAD, MARKET ROAD, LEOPOLD STREET, WARWICK AVENUE, CENTENARY ROAD, MANSFIELD ROAD BUS TERMINUS AND RETURN.

OUTWARDS

FROM MANSFIELD ROAD BUS RANK, ALONG WARWICK AVENUE, INTO MANSFIELD ROAD, LEFT INTO CENTENARY ROAD, CARLISLE STREET, GREY STREET, LINK ROAD TO ALBERT STREET, UMGENI ROAD, ACROSS CONNAUGHT BRIDGE INTERCHANGE, INTO AND ALONG NORTH COAST ROAD, MAIN ROAD 93, RIGHT INTO INDUSTRIAL PARK ROAD, PHOENIX HIGHWAY, LEFT INTO AND ALONG NORTHERN DRIVE, LEFT INTO AND SHASTRI PARK DRIVE, PALMVIEW DRIVE, CENTRAL PARK, TRENANCE PARK DRIVE, PALMVIEW DRIVE, TURN LEFT AND PROCEED ALONG NORTHERN DRIVE TO BUS TERMINUS.

ROUTE 47

INWARDS

FROM THE INTERSECTION OF NORTHERN DRIVE AND PALMVIEW DRIVE, PROCEED ALONG PALMVIEW, TURN RIGHT INTO AND ALONG TRENANCE PARK DRIVE, TURN LEFT INTO AND ALONG PALMVIEW DRIVE, TURN LEFT INTO AND ALONG NORTHERN DRIVE, TURN LEFT INTO AND ALONG R02 (2/1), TURN RIGHT INTO AND ALONG KISSOON ROAD, TURN RIGHT INTO AND ALONG OLD NORTH COAST ROAD, TURN LEFT INTO OTTAWA STATION, TURN RIGHT AND PROCEED ALONG OLD NORTH COAST ROAD, TURN LEFT INTO MR96 INTO IRELAND STREET TO VERULAM BUS RANK AND RETURN.

OUTWARDS

FROM VERULAM BUS RANK INTO AND ALONG IRELAND STREET, RIGHT INTO MR96 TURN RIGHT INTO AND ALONG OLD NORTH COAST ROAD TO OTTAWA STATION, FROM OTTAWA STATION, RIGHT INTO OLD NORTH COAST ROAD, LEFT INTO KISSOON ROAD, LEFT INTO R02 (2/1) RIGHT INTO NORTHERN DRIVE, RIGHT INTO AND ALONG PALMVIEW DRIVE, RIGHT INTO AND ALONG TRENANCE PARK DRIVE, TURN LEFT INTO AND PROCEED ALONG PALMVIEW DRIVE TURN LEFT AND PROCEED ALONG NORTHERN DRIVE TO BUS TERMINUS.

ROUTE 48

PERSONS AND THEIR PERSONAL EFFECTS:

FROM PALMVIEW TO VERULAM AND RETURN

INWARDS

FROM THE INTERSECTION OF NORTHERN DRIVE AND PALMVIEW DRIVE, ALONG PALMVIEW DRIVE, TURN RIGHT INTO AND ALONG TRENANCE PARK DRIVE, CENTRAL PARK DRIVE, PALMVIEW DRIVE, SHASTRI PARK DRIVE, INTO AND ALONG NORTHERN DRIVE, LEFT INTO (RD79) (ALSO KNOWN AS MR 96) INTO IRELAND STREET TO VERULAM BUS RANK AND RETURN.

OUTWARDS

FROM VERULAM BUS RANK INTO AND ALONG IRELAND STREET, INTO ROAD79 (ALSO KNOWN AS MR 96) TURN RIGHT INTO NORTHERN DRIVE, RIGHT INTO PALMVIEW DRIVE, TRENANCE PARK DRIVE, CENTRAL PARK DRIVE, PALMVIEW DRIVE, SHASTRI PARK DRIVE, TURN LEFT AND PROCEED ALONG NORTHERN DRIVE TO BUS TERMINUS.

ROUTE 49

PERSONS AND THEIR PERSONAL EFFECTS:

FROM PALMVIEW UNITS 23, 15, 21, 17, 18, 7, 8, AND 9 TO POINT ROAD AND RETURN

INWARDS:

FROM THE INTERSECTION OF NORTHERN DRIVE AND PALM VIEW DRIVE, PROCEED ALONG PALMVIEW DRIVE INTO AND ALONG TRENANCE PARK DRIVE TURN RIGHT INTO AND ALONG TRENANCE PARK DRIVE, TURN LEFT INTO AND ALONG PALMVIEW DRIVE, TURN RIGHT INTO AND ALONG



transport

Department:
Transport
Province of KwaZulu-Natal

GAZETTE

LGKZNG12-2020-OCT

REGION: ALL

NORTHERN DRIVE INTO AND ALONG NORTHERN DRIVE, INTO AND ALONG SUNFORD DRIVE, HANNAFORD DRIVE, CANEHAVEN DRIVE, FOREST HAVEN DRIVE, HANNAFORD DRIVE, PHOENIX HIGHWAY, STANMORE DRIVE, GROVE END DRIVE, PHOENIX HIGHWAY, LONGBURY DRIVE, PHOENIX HIGHWAY, INDUSTRIAL PARK ROAD, KWA MASHU HIGHWAY, NORTH COAST ROAD, PASSING CONNAUGHT BRIDGE, UMGENI ROAD, ARGYLE ROAD, NMR AVENUE, SOMTSEU ROAD, PRINCE ALFRED STREET, CATO STREET, WINDER STREET, POINT ROAD TO TERMINAL POINT AT END OF POINT ROAD IN THE VICINITY OF SIGNAL ROAD AND RETURN.

OUTWARDS

FROM TERMINAL POINT ALONG POINT ROAD, BAY TERRACE, VICTORIA EMBANKMENT, STANGER STREET, SOMTSEU ROAD, NMR AVENUE, ARGYLE ROAD, UMGENI ROAD, PASSING CONNAUGHT BRIDGE, NORTH COAST ROAD, KWA MASHU HIGHWAY, INDUSTRIAL PARK ROAD, PHOENIX HIGHWAY, LONGBURY DRIVE, PHOENIX HIGHWAY, GROVE END DRIVE, STANMORE DRIVE, PHOENIX HIGHWAY, HANNAFORD DRIVE, FOREST HAVEN DRIVE, CANEHAVEN DRIVE, HANNAFORD DRIVE, SUNFORD DRIVE, INTO AND ALONG NORTHERN DRIVE, LEFT INTO AND ALONG PALMVIEW DRIVE, TURN LEFT AND PROCEED ALONG NORTHERN DRIVE TO BUS TERMINUS.

SUBJECT TO THE CONDITION THAT NOT MORE THAN FOUR BUSES BEING OPERATED AT ANY ONE TIME.

ROUTE 50

PERSONS AND THEIR PERSONAL EFFECTS:

FROM PHOENIX TOWNSHIP UNITS 2, 3, 4, AND 5 TO POINT ROAD AND RETURN

INWARDS

FROM THE INTERSECTION OF PHOENIX HIGHWAY AND ROCKFORD DRIVE, INTO AND ALONG ROCKFORD DRIVE, CLAYFIELD DRIVE, PHOENIX HIGHWAY, STONEBRIDGE DRIVE, CARDINAL ROAD, TOWER ROAD, GREENBURY DRIVE, STONEBRIDGE DRIVE, DALEVIEW ROAD, GREENBURY DRIVE, PHOENIX HIGHWAY, MAIN ROAD 2 (R102), SLIPWAY TO KWA MASHU HIGHWAY, NORTH COAST ROAD, PASSING CONNAUGHT BRIDGE, UMGENI ROAD, ARGYLE ROAD, NMR AVENUE, SOMTSEU ROAD, PRINCE ALFRED STREET, CATO STREET, WINDER STREET, POINT ROAD, TO TERMINAL POINT AT END OF POINT ROAD IN THE VICINITY OF SIGNAL ROAD AND RETURN.

OUTWARDS

FROM TERMINAL POINT ALONG POINT ROAD, BAY TERRACE, VICTORIA EMBANKMENT, STANGER STREET, SOMTSEU ROAD, NMR AVENUE, ARGYLE ROAD, UMGENI ROAD, PASSING CONNAUGHT BRIDGE, NORTH COAST ROAD, KWA MASHU HIGHWAY, LEFT INTO SLIPWAY, M2 (R102), PHOENIX HIGHWAY, GREENBURY DRIVE, DALEVIEW ROAD, STONEBRIDGE DRIVE, GREENBURY DRIVE, TOWER ROAD, CARDINAL ROAD, STONEBRIDGE DRIVE, PHOENIX HIGHWAY, CLAYFIELD DRIVE, ROCKFORD DRIVE, TO THE INTERSECTION OF ROCKFORD DRIVE AND PHOENIX HIGHWAY.

ROUTE 51

PERSONS AND THEIR PERSONAL EFFECTS FROM:

PHOENIX TOWNSHIP UNITS 15, 20, 21, 17, 18, 7, 8, AND 9 TO POINT ROAD AND RETURN.

INWARDS

FROM THE INTERSECTION OF NORTHERN DRIVE AND SUNFORD DRIVE, INTO AND ALONG SUNFORD DRIVE, HANNAFORD DRIVE, CANEHAVEN DRIVE, FOREST HAVEN DRIVE, HANNAFORD DRIVE, PHOENIX HIGHWAY, STANMORE DRIVE, GROVE END DRIVE, PHOENIX HIGHWAY, LONGBURY DRIVE, PHOENIX HIGHWAY, INDUSTRIAL PARK ROAD, KWA MASHU HIGHWAY, NORTH COAST ROAD, PASSING CONNAUGHT BRIDGE, UMGENI ROAD, ARGYLE ROAD, NMR AVENUE, SOMTSEU ROAD, PRINCE ALFRED STREET, CATO STREET, WINDER STREET, POINT ROAD TO TERMINAL POINT AT END OF POINT ROAD IN THE VICINITY OF SIGNAL ROAD AND RETURN.

OUTWARDS

FROM TERMINAL POINT ALONG POINT ROAD, BAY TERRACE, VICTORIA EMBANKMENT, STANGER STREET, SOMTSEU ROAD, NMR AVENUE, ARGYLE ROAD, UMGENI ROAD, PASSING CONNAUGHT BRIDGE, NORTH COAST ROAD, KWA MASHU HIGHWAY, INDUSTRIAL PARK ROAD, PHOENIX HIGHWAY, LONGBURY DRIVE, PHOENIX HIGHWAY, GROVE END DRIVE, STANMORE DRIVE, PHOENIX HIGHWAY, HANNAFORD DRIVE, FOREST HAVEN DRIVE, CANEHAVEN DRIVE, HANNAFORD DRIVE, SUNFORD DRIVE, TO THE INTERSECTION OF NORTHERN DRIVE AND SUNFORD DRIVE.

ROUTE 52

PERSONS AND THEIR PERSONAL EFFECTS:

FROM PHOENIX TOWNSHIP UNITS 14, 13, 12, 11, 10 TO POINT ROAD AND RETURN

INWARDS

FROM THE INTERSECTION OF PHOENIX HIGHWAY AND NORTHERN DRIVE, INTO AND ALONG NORTHERN DRIVE, LENHAM DRIVE, NORTH CROFT DRIVE, LENHAM DRIVE, FERNHAM DRIVE, INDUSTRIAL PARK ROAD, KWA MASHU HIGHWAY, NORTH COAST ROAD, PASSING CONNAUGHT BRIDGE, UMGENI ROAD, ARGYLE ROAD, NMR AVENUE, SOMTSEU ROAD, PRINCE ALFRED STREET, CATO STREET, WINDER STREET, POINT ROAD TO TERMINAL POINT AT END OF POINT ROAD IN THE VICINITY OF SIGNAL ROAD AND RETURN.

OUTWARDS

FROM TERMINAL POINT ALONG POINT ROAD, BAY TERRACE, VICTORIA EMBANKMENT, STANGER STREET, SOMTSEU ROAD, NMR AVENUE, ARGYLE ROAD, UMGENI ROAD, PASSING CONNAUGHT BRIDGE, NORTH COAST ROAD, KWA MASHU HIGHWAY, INDUSTRIAL PARK ROAD, FERNHAM DRIVE, LENHAM DRIVE, NORTHERN DRIVE, NORTH CROFT DRIVE, TO THE INTERSECTION OF NORTHERN DRIVE AND PHOENIX HIGHWAY.

ROUTE 53 (A)

PERSONS AND THEIR PERSONAL EFFECTS:

FROM BONELLA ROAD TO SOLDIERS WAY BUS RANK AND RETURN.

INWARDS

FROM TERMINAL AT BONELLA ROAD, ALONG BLINKBONNIE ROAD, BELLAIR ROAD, INTO AND ALONG JAN SMUTS HIGHWAY, BRICKFIELD ROAD, RANDES ROAD, WESTERN FREEWAY, N8, RAMSAY AVENUE, BEREA ROAD NORTH, OLD DUTCH ROAD, CROSSING CENTENARY ROAD, ALICE STREET, SOLDIERS WAY TO SOLDIERS WAY BUS RANK.

ALTERNATIVELY

ALONG JAN SMUTS HIGHWAY, WESTRIDGE OVERPASS, ONTO RAMSAY AVENUE, INTO AND ALONG BEREA ROAD NORTH, OLD DUTCH ROAD, CROSSING CENTENARY ROAD, INTO ALICE STREET MARKET ROAD, INTO VICTORIA BUS RANK AND RETURN.

OUTWARDS

FROM SOLDIERS WAY BUS TERMINUS, FIELD STREET, LEOPOLD STREET, CROSSING WARWICK AVENUE, ALTERNATIVELY FROM VICTORIA BUS RANK CROSSING WARWICK AVENUE INTO CANONGATE ROAD, BEREA ROAD, BEREA ROAD SOUTH, WESTERN FREEWAY N8, BRICKFIELD ROAD, JAN SMUTS HIGHWAY, BELLAIR ROAD, RIGHT INTO AND ALONG BLINKBONNIE ROAD TO TERMINAL AT BONELLA ROAD.

ROUTE 53 (B)

PERSONS AND THEIR PERSONAL EFFECTS:

FROM CANDELLA ROAD TOWNSHIP, (CATO MANOR) TO VICTORIA BUS RANK AND RETURN

INWARDS

FROM TERMINAL POINT IN WEST MEATH AVENUE, ALONG WEST MEATH AVENUE, RIGHT INTO CANDELLA ROAD, LEFT INTO WIGGINS ROAD, BELLAIR ROAD, JAN SMUTS HIGHWAY, BRICKFIELD ROAD, WESTERN FREEWAY ONTO RAMSAY AVENUE, BEREA ROAD NORTH, OLD DUTCH ROAD, CROSSING CENTENARY ROAD INTO ALICE STREET, MARKET ROAD, TO VICTORIA BUS RANK AND RETURN.

ALTERNATIVELY

OLD DUTCH ROAD, CROSSING CENTENARY ROAD, ALICE STREET, SOLDIERS WAY TO SOLDIERS WAY BUS RANK.

OUTWARDS

FROM SOLDIERS WAY BUS RANK, FIELD STREET, LEOPOLD STREET, CROSSING WARWICK AVENUE (ALTERNATIVELY) FROM VICTORIA STREET BUS RANK CROSSING WARWICK AVENUE INTO CANONGATE ROAD, BEREA ROAD, BEREA ROAD SOUTH, WESTERN FREEWAY N8, BRICKFIELD ROAD, JAN SMUTS HIGHWAY, BELLAIR ROAD, WIGGINS ROAD, RIGHT INTO CANDELLA ROAD, FIRST LEFT INTO WEST MEATH AVENUE.

ROUTE 54 A

PERSONS AND THEIR PERSONAL EFFECTS:

FROM PHOENIX TOWNSHIP (PALMVIEW) TO MANSFIELD ROAD BUS RANK AND RETURN

INWARDS

FROM THE INTERSECTION OF NORTHERN DRIVE AND PALMVIEW DRIVE, CRESTBROOK DRIVE, TURN RIGHT INTO BROOKDALE DRIVE, PROCEED TO END OF BROOKDALE DRIVE AND RETURN ALONG THE SAME ROUTE, TURN RIGHT INTO CARDHAM DRIVE, TURN RIGHT AND PROCEED ALONG LENHAM DRIVE, PHOENIX HIGHWAY INDUSTRIAL PARK ROAD, (MAIN ROAD 93) NORTH COAST ROAD, ACROSS CONNAUGHT INTERCHANGE, INTO AND ALONG UMGENI ROAD, BEATRICE STREET, CROSS STREET, CARLISLE STREET, CENTENARY ROAD, MARKET ROAD, LEOPOLD STREET, WARWICK AVENUE, CENTENARY ROAD, MANSFIELD ROAD, MANSFIELD ROAD TO MANSFIELD ROAD BUS RANK AND RETURN.

ALTERNATIVELY

ALONG LENHAM DRIVE, CARDHAM DRIVE, PROCEED ALONG BROOKDALE DRIVE, PROCEED TO END OF BROOKDALE DRIVE AND RETURN ALONG THE SAME ROUTE, LEFT INTO CRESTBROOK DRIVE, PALMVIEW DRIVE, TURN LEFT INTO NORTHERN DRIVE, TURN RIGHT INTO M2 (MAIN ROAD 93), TURN



transport

Department:
Transport
Province of KwaZulu-Natal

GAZETTE

LGKZNG12-2020-OCT

REGION: ALL

RIGHT INTO SLIPWAY INTO AND ALONG NATIONAL ROAD (N2 SOUTH), TURN LEFT AND PROCEED ALONG NATIONAL ROAD (N8) INTO AND ALONG WESTERN FREEWAY, LEFT ONTO RAMSAY AVENUE, INTO AND ALONG BREA ROAD (NORTH), OLD DUTCH ROAD, CENTENARY ROAD, MANSFIELD ROAD TO MANSFIELD ROAD BUS RANK ARID RETURN.

OUTWARDS

FROM MANSFIELD ROAD BUS RANK, ALONG WARWICK AVENUE, INTO AND ALONG MANSFIELD ROAD, LEFT INTO CENTENARY ROAD, CARLISLE STREET, GREY STREET, BEATRICE STREET, ALBERT STREET, UMGENI ROAD, ACROSS CONNAUGHT INTERCHANGE, INTO AND ALONG NORTH COAST ROAD (MR 93), RIGHT INTO INDUSTRIAL PARK ROAD, PHOENIX HIGHWAY, LENHAM DRIVE, CARDHAM DRIVE, BROOKDALE DRIVE, CRESTBROOK DRIVE, PALMVIEW DRIVE TO THE INTERSECTION OF NORTHERN DRIVE AND PALMVIEW DRIVE BUS RANK.

ALTERNATIVELY

ALONG CENTENARY ROAD, LEOPOLD STREET, CANON GATE ROAD, INTO AND PROCEED ALONG THE WESTERN FREEWAY, NATIONAL ROAD (N8) NATIONAL ROAD (N2 NORTH) TURN LEFT INTO SLIPWAY, TURN LEFT AND PROCEED ALONG MAIN ROAD 93, TURN LEFT INTO SLIPWAY, TURN RIGHT INTO R 102 OLD NORTH COAST ROAD, TURN RIGHT AND THEN LEFT INTO R102 (VERULAM) TURN LEFT INTO AND ALONG NORTHERN DRIVE, PALMVIEW DRIVE, CRESTBROOK DRIVE, PROCEED TO END OF BROOKDALE DRIVE AND RETURN ALONG THE SAME ROUTE INTO AND ALONG CARDHAM DRIVE TO THE INTERSECTION OF CARDHAM AND LENHAM DRIVE.

ROUTE 54 (B)

PERSONS AND THEIR PERSONAL EFFECTS:

FROM PHOENIX TOWNSHIP BROOKDALE TO VICTORIA BUS RANK AND RETURN

INWARDS

FROM CRESTBROOK DRIVE, TURN RIGHT INTO BROOKDALE DRIVE, PROCEED TO END OF BROOKDALE DRIVE, AND RETURN ALONG THE SAME ROUTE, TURN RIGHT INTO CARDHAM DRIVE, TURN RIGHT AND PROCEED ALONG LENHAM DRIVE, PHOENIX HIGHWAY, INDUSTRIAL PARK ROAD, KWA MASHU HIGHWAY (M25), NORTH COAST ROAD, ACROSS CONNAUGHT INTERCHANGE, INTO AND ALONG UMGENI ROAD, BEATRICE STREET, CROSS STREET, CARLISLE STREET, CENTENARY ROAD, MARKET ROAD, WARWICK AVENUE, TO VICTORIA BUS RANK AND RETURN.

OUTWARDS

FROM VICTORIA BUS RANK, ALONG WARWICK AVENUE, CENTENARY ROAD, CARLISLE STREET, GREY STREET, BEATRICE STREET, ALBERT STREET, UMGENI ROAD, ACROSS CONNAUGHT INTERCHANGE, INTO AND ALONG NORTH COAST ROAD, KWA MASHU HIGHWAY (M25), RIGHT INTO INDUSTRIAL PARK ROAD, PHOENIX HIGHWAY, LENHAM DRIVE, CARDHAM DRIVE, BROOKDALE DRIVE, CRESTBROOK DRIVE, TO THE INTERSECTION OF CRESTBROOK DRIVE, AND PALMVIEW DRIVE.

ROUTE 54 (C)

PERSONS AND THEIR PERSONAL EFFECTS:

FROM (PHOENIX TOWNSHIP) MAMBA STORES, BROOKDALE AND PALMVIEW TO VICTORIA BUS RANK AND RETURN

INWARDS

FROM TERMINAL POINT AT MAMBA STORES, WESTHAM DRIVE, LENHAM DRIVE, CARDHAM DRIVE, BROOKDALE DRIVE, AND RETURN ALONG THE SAME ROUTE INTO CRESTBROOK DRIVE, AND RETURN ALONG THE SAME ROUTE INTO CRESTBROOK DRIVE, PALMVIEW DRIVE, NORTHERN DRIVE, RIGHT INTO MR2 (R102), TURN LEFT INTO LINK ROAD AND ALONG KWA MASHU HIGHWAY, (M25), TURN RIGHT INTO SLIPWAY INTO ALONG NATIONAL ROAD (N2 SOUTH), TURN LEFT AND PROCEED ALONG NATIONAL ROAD (N8), INTO AND ALONG WESTERN FREEWAY GLIDE OFF WESTERN FREEWAY, LEFT INTO RAMSAY AVENUE, INTO AND ALONG BREA ROAD NORTH, OLD DUTCH ROAD, CROSSING CENTENARY ROAD, MARKET ROAD, LEOPOLD STREET, WARWICK AVENUE, INTO VICTORIA BUS RANK AND RETURN.

ALTERNATIVELY

ALONG OLD DUTCH ROAD, CROSSING CENTENARY ROAD, ALICE STREET, VICTORIA STREET, TO SOLDIERS WAY BUS RANK AND RETURN.

OUTWARDS

FROM SOLDIERS WAY BUS RANK, QUEEN STREET, RUSSEL STREET, LEOPOLD STREET, CROSSING WARWICK AVENUE,

ALTERNATIVELY

FROM VICTORIA BUS RANK, CROSSING WARWICK AVENUE, INTO CANONGATE ROAD, PROCEED INTO AND ALONG THE WESTERN FREEWAY, NATIONAL ROAD (N3), NATIONAL ROAD (N2 NORTH) TURN LEFT INTO SLIPWAY, TURN LEFT AND PROCEED ALONG KWA MASHU HIGHWAY, (M25) TURN LEFT INTO SLIPWAY, TURN RIGHT INTO R102 OLD NORTH COAST ROAD, TURN RIGHT AND THEN LEFT INTO R102 (VERULAM), TURN LEFT INTO AND ALONG NORTHERN DRIVE, PALMVIEW DRIVE, CRESTBROOK DRIVE, PROCEED TO END OF BROOKDALE DRIVE AND RETURN ALONG THE SAME ROUTE INTO AND ALONG CARDHAM DRIVE, LENHAM DRIVE, WESTHAM DRIVE, TO TERMINAL POINT AT MAMBA STORE.

ROUTE 55

INWARDS

FROM THE INTERSECTION OF NORTHERN DRIVE AND PALMVIEW DRIVE, ALONG PALMVIEW DRIVE, TURN RIGHT INTO AND ALONG TRENANCE PARK DRIVE, CENTRAL PARK DRIVE, PALMVIEW DRIVE, SHASTRI PARK DRIVE, NORTHERN DRIVE, BROOKHAVEN DRIVE, CANESIDE DRIVE, CANEHAVEN DRIVE, NORTHSIDE DRIVE, SUNFORD DRIVE, HANNAFORD DRIVE, PHOENIX HIGHWAY, RIGHT TURN INTO AND ALONG MOUNT EDGEcombe (OLD NORTH COAST ROAD), (R102) TURN LEFT INTO LINK ROAD, INTO AND ALONG (MR93) TURN RIGHT INTO SLIPWAY, INTO AND ALONG NATIONAL ROAD (N2 SOUTH) TURN LEFT AND PROCEED ALONG NATIONAL ROAD (N8) INTO AND ALONG WESTERN FREEWAY, OLD DUTCH ROAD, CENTENARY ROAD, MANSFIELD ROAD TO MANSFIELD ROAD BUS TERMINUS AND RETURN.

OUTWARDS

FROM MANSFIELD ROAD BUS RANK, ALONG WARWICK AVENUE, INTO MANSFIELD ROAD, RIGHT INTO CENTENARY ROAD, MARKET ROAD, LEOPOLD STREET, CANONGATE ROAD, INTO AND PROCEED ALONG THE WESTERN FREEWAY, NATIONAL ROAD (N8), NATIONAL ROAD (N2 NORTH), TURN LEFT AND PROCEED ALONG MAIN ROAD 93, TURN LEFT ONTO SLIPWAY, TURN RIGHT INTO (R102), OLD NORTH COAST ROAD PASSING MOUNT EDGEcombe LEFT INTO PHOENIX HIGHWAY, HANNAFORD DRIVE, SUNFORD DRIVE, NORTHSIDE DRIVE, CANEHAVEN DRIVE, CANESIDE DRIVE, BROOKHAVEN DRIVE, NORTHERN DRIVE, SHASTRI PARK DRIVE, PALMVIEW DRIVE, CENTRAL PARK DRIVE, TRENANCE PARK DRIVE, PALMVIEW DRIVE, TURN LEFT AND PROCEED ALONG NORTHERN DRIVE TO BUS TERMINUS.

ROUTE 56 (A)

INWARDS

FROM VERULAM BUS RANK INTO AND ALONG IRELAND STREET, MR96, TURN RIGHT INTO AND ALONG OLD NORTH COAST ROAD, RIGHT INTO AND ALONG KISSOON ROAD, LEFT INTO AND ALONG LINK ROAD MR96, WITH 2/1 (ALTERNATIVELY) ALONG IRELAND STREET, ROAD79, (ALSO KNOWN AS MR 96), TURN LEFT INTO LINK ROAD MR 96 WITH 2/1, INTO AND ALONG OLD NORTH COAST ROAD, (R102), LEFT ONTO LINK ROAD, INTO AND ALONG KWA MASHU HIGHWAY, RIGHT INTO SLIPWAY, INTO AND ALONG NATIONAL ROAD (N2 SOUTH) TURN LEFT AND PROCEED ALONG NATIONAL ROAD (N8) INTO AND ALONG WESTERN FREEWAY, GLIDE OFF WESTERN FREEWAY, LEFT ONTO RAMSAY AVENUE, INTO AND ALONG BREA ROAD NORTH, OLD DUTCH ROAD, CROSSING CENTENARY ROAD, MARKET ROAD, LEOPOLD STREET, WARWICK AVENUE, TO VICTORIA STREET BUS RANK AND RETURN.

ALTERNATIVELY

ALONG OLD DUTCH ROAD, CROSSING CENTENARY ROAD, ALICE STREET SOLDIERS WAY BUS RANK AND RETURN.

OUTWARDS

FROM SOLDIERS WAY BUS RANK, FIELD STREET, LEOPOLD STREET, CROSSING WARWICK AVENUE, CANONGATE ROAD, (ALTERNATIVELY) FROM VICTORIA BUS RANK CROSSING WARWICK AVENUE, CANONGATE ROAD, WESTERN FREEWAY N3, NATIONAL ROAD, (N2 NORTH), LEFT INTO SLIPWAY AND PROCEED ALONG KWA MASHU HIGHWAY, LEFT INTO SLIPWAY, RIGHT INTO AND ALONG MR2 (R102), OLD NORTH COAST ROAD, TURN RIGHT AND THEN LEFT INTO R102 (VERULAM), TURN RIGHT INTO KISSOON ROAD, LEFT INTO OLD NORTH COAST ROAD, TURN LEFT INTO MR96 INTO IRELAND STREET TO VERULAM BUS RANK.

ALTERNATIVELY

ALONG R102 VERULAM RIGHT INTO ROAD 79 (ALSO KNOWN AS MR 96) IRELAND STREET TO VERULAM STREET BUS RANK.

ROUTE 56 (B)

INWARDS

FROM VERULAM BUS RANK INTO AND ALONG IRELAND STREET MR96, TURN RIGHT INTO AND ALONG OLD NORTH COAST ROAD, RIGHT INTO AND ALONG KISSOON ROAD, LEFT INTO AND ALONG LINK ROAD, MR96 WITH 2/1 (ALTERNATIVELY) ALONG IRELAND STREET RD79 KNOWN AS (MR 96) TURN LEFT INTO LINK ROAD MR 96 WITH 2/1 INTO AND ALONG OLD NORTH COAST ROAD (R102), LEFT INTO LINK ROAD, INTO AND ALONG KWA MASHU HIGHWAY, NORTH COAST ROAD, ACROSS CONNAUGHT INTERCHANGE, INTO AND ALONG UMGENI ROAD, BEATRICE STREET, GREY STREET, ALICE STREET, SOLDIERS WAY INTO SOLDIERS WAY BUS RANK AND RETURN.

ALTERNATIVELY

ALONG UMGENI ROAD, BEATRICE STREET, CROSS STREET, CARLISLE STREET, CENTENARY ROAD, MARKET ROAD, LEOPOLD STREET, WARWICK



transport

Department:
Transport
Province of KwaZulu-Natal

GAZETTE

LGKZNG12-2020-OCT

REGION: ALL

AVENUE TO VICTORIA BUS RANK AND RETURN.
OUTWARDS

FROM SOLDIERS WAY BUS RANK, FIELD STREET, ALBERT STREET, UMGENI ROAD, (ALTERNATIVELY) FROM VICTORIA BUS RANK, WARWICK AVENUE, CENTENARY ROAD, CARLISLE STREET, GREY STREET, BEATRICE STREET, UMGENI ROAD, ACROSS CONNAUGHT INTERCHANGE, NORTH COAST ROAD, KWA MASHU HIGHWAY LEFT INTO SLIPWAY, RIGHT INTO AND ALONG R102 OLD NORTH COAST ROAD, TURN RIGHT AND THEN LEFT INTO R102 VERULAM, TURN LEFT INTO KISSOON ROAD, LEFT INTO OLD NORTH COAST ROAD, TURN LEFT INTO MR96 IRELAND STREET TO VERULAM BUS RANK.

ALTERNATIVELY

ALONG R102 VERULAM RIGHT INTO RD 79 (ALSO KNOWN AS MR 96), IRELAND STREET TO VERULAM BUS RANK.

ROUTE 57

PERSONS AND THEIR PERSONAL EFFECTS:

FROM PALMVIEW, BROOKDALE TO SOLDIERS WAY BUS RANK AND RETURN

INWARDS

FROM THE INTERSECTION OF NORTHERN DRIVE AND PALMVIEW DRIVE, CRESTBROOK DRIVE, TURN RIGHT INTO BROOKDALE DRIVE, PROCEED TO THE END OF BROOKDALE DRIVE AND RETURN ALONG THE SAME ROUTE, TURN RIGHT INTO CARDHAM DRIVE, TURN RIGHT AND PROCEED ALONG LENHAM DRIVE, PHOENIX HIGHWAY, INDUSTRIAL PARK ROAD, KWA MASHU HIGHWAY (M25), NORTH COAST ROAD, ACROSS CONNAUGHT INTERCHANGE INTO AND ALONG UMGENI ROAD, BEATRICE STREET, GREY STREET, ALICE STREET, GREY STREET, VICTORIA STREET TO SOLDIERS WAY BUS RANK AND RETURN.

OUTWARDS

FROM SOLDIERS WAY BUS RANK, QUEEN STREET, FIELD STREET, ALBERT STREET, UMGENI ROAD, ACROSS CONNAUGHT INTERCHANGE, INTO AND ALONG NORTH COAST ROAD, KWA MASHU HIGHWAY (M25) RIGHT INTO INDUSTRIAL PARK ROAD, PHOENIX HIGHWAY, LENHAM DRIVE, CARDHAM DRIVE, BROOKDALE DRIVE, CRESTBROOK DRIVE, PALMVIEW DRIVE TO THE INTERSECTION OF NORTHERN DRIVE AND PALMVIEW DRIVE.

ROUTE 58 (A)

PERSONS AND THEIR PERSONAL EFFECTS:

FROM PHOENIX TOWNSHIP UNITS 24, 23, 21, 20, 17 AND 18 TO PINETOWN INDUSTRIAL AREA AND RETURN

INWARDS

FROM THE INTERSECTION OF NORTHERN DRIVE AND PALMVIEW DRIVE, ALONG PALMVIEW DRIVE, RIGHT INTO AND ALONG TRENANCE PARK DRIVE, CENTRAL PARK DRIVE, PALMVIEW DRIVE, SHASTRI PARK DRIVE, NORTHERN DRIVE, BROOKHAVEN DRIVE, CANESIDE DRIVE, CANEHAVEN DRIVE, NORTHSIDE DRIVE, SUNFORD DRIVE, HANNAFORD DRIVE, PHOENIX HIGHWAY, STANMORE DRIVE, GROVE END DRIVE, PHOENIX HIGHWAY, RIGHT INTO AND ALONG MOUNT EDGECOMBE, OLD NORTH COAST ROAD, (R102), TURN LEFT INTO LINK ROAD TO MR 93, RIGHT INTO SLIPWAY INTO AND ALONG NATIONAL ROAD (N2 SOUTH), LEFT INTO SLIPWAY INTO N8 ONTO R613, GLIDE OFF AT STAPLETON ROAD, LEFT INTO OLD MAIN ROAD, RIGHT INTO ESCOM ROAD, BOROUGH OF NEW GERMANY, SHEPSTONE ROAD, RIGHT INTO CROMPTON STREET, RIGHT INTO OLD MAIN ROAD, RICHMOND ROAD, RIGHT INTO ALEXANDER ROAD, LEFT INTO ALBERT ROAD, RIGHT INTO MALCOLM ROAD TO THE BUS TERMINUS.

OUTWARDS

FROM MALCOLM ROAD BUS TERMINUS RIGHT INTO CIRCUIT ROAD RIGHT INTO CLARK ROAD, LEFT INTO ALEXANDER ROAD, LEFT INTO TRAFFORD ROAD, RIGHT INTO GILLITS ROAD, LEFT INTO RICHMOND ROAD, OLD MAIN ROAD, LEFT INTO CROMPTON STREET, LEFT INTO SHEPSTONE ROAD, (BOROUGH OF NEW GERMANY), ESCOM ROAD, LEFT INTO OLD MAIN ROAD, RIGHT INTO STAPLETON ROAD, LEFT INTO R613, GLIDE ONTO N3, LEFT ONTO N2, LEFT INTO SLIPWAY (MR93), ONTO SLIPWAY ALONG R102, OLD NORTH COAST ROAD, MT EDGECOMBE, PHOENIX HIGHWAY, GROVE END DRIVE, STANMORE DRIVE, PHOENIX HIGHWAY, HANNAFORD DRIVE, SUNFORD DRIVE, NORTHSIDE DRIVE, CANEHAVEN DRIVE, CANESIDE DRIVE, BROOKHAVEN ROAD, NORTHERN DRIVE, SHASTRI PARK DRIVE, PALMVIEW DRIVE, CENTRAL PARK DRIVE, TRENANCE PARK DRIVE, PALMVIEW DRIVE, TURN LEFT AND PROCEED ALONG NORTHERN DRIVE TO THE BUS TERMINUS.

ROUTE 58 (B)

PERSONS AND THEIR PERSONAL EFFECTS:

FROM PHOENIX TOWNSHIPS UNITS 24, 23, 14, 13, 12, 11, 10 TO PINETOWN INDUSTRIAL AREA AND RETURN.

INWARDS

FROM THE INTERSECTION OF NORTHERN DRIVE AND PALMVIEW DRIVE, ALONG PALMVIEW DRIVE, RIGHT INTO AND ALONG TRENANCE PARK, CENTRAL PARK DRIVE, PALMVIEW DRIVE, SHASTRI PARK DRIVE, NORTHERN DRIVE, LENHAM DRIVE, NORTHCRAFT DRIVE, LENHAM DRIVE, FERNHAM DRIVE, INDUSTRIAL PARK ROAD, MAIN ROAD 93, RIGHT INTO SLIPWAY, INTO AND ALONG NATIONAL ROAD N2 (SOUTH), LEFT ONTO SLIPWAY N8 ONTO R613, GLIDE OFF AT STAPLETON ROAD, LEFT INTO OLD MAIN ROAD, RIGHT INTO ESCOM ROAD (BOROUGH OF NEW GERMANY), SHEPSTONE ROAD, RIGHT INTO CROMPTON ROAD, RIGHT INTO OLD MAIN ROAD, RICHMOND ROAD, RIGHT INTO ALEXANDER ROAD, LEFT INTO ALBERT STREET, RIGHT INTO MALCOLM ROAD TO THE BUS TERMINUS.

OUTWARDS

FROM MALCOLM ROAD BUS TERMINUS RIGHT INTO CIRCUIT ROAD, RIGHT INTO CLARK ROAD, LEFT INTO ALEXANDER ROAD, LEFT INTO TRAFFORD ROAD, RIGHT INTO GILLITS ROAD, LEFT INTO RICHMOND ROAD, OLD MAIN ROAD, LEFT INTO CROMPTON STREET, LEFT INTO SHEPSTONE ROAD, (BOROUGH OF NEW GERMANY), ESCOM ROAD, LEFT INTO OLD MAIN ROAD, RIGHT INTO STAPLETON ROAD, LEFT ONTO R613, GLIDE ONTO N3, LEFT ONTO N2, LEFT INTO SLIPWAY, MAIN ROAD 93, INDUSTRIAL PARK ROAD, FERNHAM DRIVE, LENHAM DRIVE, NORTHCRAFT DRIVE, LENHAM DRIVE, NORTHERN DRIVE, SHASTRI PARK DRIVE, PALMVIEW DRIVE, TURN LEFT AND PROCEED ALONG NORTHERN DRIVE TO THE BUS TERMINUS.

ROUTE 59

PERSONS AND THEIR PERSONAL EFFECTS:

FROM WHITE HOUSE SHOPPING CENTRE R102, LEFT INTO AND ALONG PHOENIX HIGHWAY, LEFT INTO AND ALONG INDUSTRIAL PARK ROAD, RIGHT INTO FERNHAM DRIVE, LENHAM DRIVE, CROSSING PHOENIX HIGHWAY INTO AND ALONG LONGBURY DRIVE, PHOENIX HIGHWAY INTO GROVE END DRIVE, INTO AND ALONG STANMORE DRIVE, PHOENIX HIGHWAY, INTO AND ALONG PARTHENON STREET, INTO AND ALONG PANDORA STREET, INTO AND ALONG PEGASUS STREET, AND RETURN.

ALTERNATIVELY EITHER I OR II.

I. PHOENIX HIGHWAY, NORTHERN DRIVE, LENHAM DRIVE, CARDHAM DRIVE, CRESTBROOK DRIVE, PALMVIEW DRIVE, CENTRAL PARK DRIVE, PALMVIEW DRIVE, NORTHERN DRIVE, PHOENIX HIGHWAY, LENHAM DRIVE, FERNHAM DRIVE, INDUSTRIAL PARK ROAD, PHOENIX HIGHWAY R02 TO TERMINAL POINT OPPOSITE WHITE CLOUSE CENTRE.

II. PHOENIX HIGHWAY, INTO AND ALONG PARTHENON STREET, INTO AND ALONG PANDORA STREET, INTO AND ALONG PEGASUS STREET, LONGBURY DRIVE, LONGBURY DRIVE, CROSSING PHOENIX HIGHWAY, LENHAM DRIVE, WHETSTONE DRIVE, FERNHAM DRIVE, INDUSTRIAL PARK ROAD, PHOENIX HIGHWAY, R102 TO TERMINAL POINT OPPOSITE WHITE HOUSE SHOPPING CENTRE.

NOT MORE THAN 10 BUSES TO BE OPERATED AT ANY ONE TIME

ROUTE 60

PASSENGERS AND THEIR PERSONAL EFFECTS:

INWARDS

FROM WOODVIEW DRIVE, RIGHT INTO WOODHAVEN DRIVE, LEFT INTO CANEHAVEN DRIVE, NORTHERN DRIVE, PALMVIEW DRIVE, TRENANCE PARK DRIVE, CENTRAL PARK DRIVE, PALMVIEW DRIVE, SHASTRI PARK DRIVE INTO AND ALONG NORTHERN DRIVE, PHOENIX HIGHWAY, PARTHENON STREET, PANDORA STREET, BUS TERMINUS NEAR CITY AND RETURN.

OUTWARDS

PARTHENON STREET, PANDORA STREET, PEGASUS STREET, PHOENIX HIGHWAY, NORTHERN DRIVE, SHASTRI PARK DRIVE, PALMVIEW DRIVE, CENTRAL PARK DRIVE, TRENANCE PARK DRIVE, PALMVIEW DRIVE, NORTHERN DRIVE, CANEHAVEN DRIVE, VIEWHAVEN DRIVE INTO WOODVIEW DRIVE BUS TERMINUS.

ROUTE 61

INWARDS

FROM WHITE HOUSE SHOPPING CENTRE R102 INTO AND ALONG PHOENIX HIGHWAY, INDUSTRIAL PARK ROAD, FERNHAM DRIVE, LENHAM DRIVE, PHOENIX HIGHWAY, PARTHENON STREET, PANDORA STREET, PEGASUS STREET, PHOENIX HIGHWAY NORTHERN DRIVE R02, IRELAND STREET CROSSING TODD STREET INTO IRELAND STREET BUS RANK AND RETURN.

OUTWARDS

FROM IRELAND STREET BUS RANK CROSSING TODD STREET, R102, NORTHERN DRIVE, PHOENIX HIGHWAY, PARTHENON STREET, PANDORA STREET, PEGASUS STREET, PHOENIX HIGHWAY, R02 TO TERMINAL POINT OPPOSITE WHITE HOUSE SHOPPING CENTRE.

ROUTE 62

PASSENGERS AND THEIR PERSONAL EFFECTS:

FROM PHOENIX TOWNSHIP TO SOLDIER'S WAY, MANSFIELD ROAD BUS RANK AND C.B.D AREA AND RETURN



transport

Department:
Transport
Province of KwaZulu-Natal

GAZETTE

LGKZNG12-2020-OCT

REGION: ALL

INWARDS

FROM THE INTERSECTION OF WESTHAM DRIVE AND LENHAM DRIVE, ALONG WESTHAM DRIVE, INTO AND ALONG HEXHAM ROAD, INTO AND ALONG WESTHAM DRIVE, INTO AND ALONG LENHAM DRIVE, ALONG WESTHAM DRIVE, INTO AND ALONG LENHAM DRIVE, INTO AND ALONG CARDHAM DRIVE, INTO AND ALONG BROOKDALE DRIVE, LEFT INTO NORTHERN DRIVE, INTO AND ALONG PALMVIEW DRIVE, INTO AND ALONG TRENANCE PARK DRIVE, INTO AND ALONG NORTHERN DRIVE, RIGHT INTO AND ALONG (102) (M41 DURBAN), (M4) LEO BOYD HIGHWAY, NORTHERN FREEWAY, STANGER STREET, PRINCE ALFRED STREET, ORDINANCE ROAD, LEFT INTO SOLDIERS WAY, INTO SOLDIERS WAY BUS RANK.

(ALTERNATIVELY (1))

FROM SOLDIERS WAY BUS RANK INTO VICTORIA STREET, QUEEN STREET, GREY STREET, WEST STREET, FIELD STREET, LEOPOLD STREET, WARWICK AVENUE, CENTENARY ROAD, MANSFIELD ROAD TO MANSFIELD ROAD BUS RANK AND RETURN.

OUTWARDS

FROM MANSFIELD ROAD BUS RANK, WARWICK AVENUE, MANSFIELD ROAD, CENTENARY ROAD, ALICE STREET, GREY STREET, WEST STREET, FIELD STREET, PINE STREET, WESTERN FREEWAY (N8) (NATIONAL ROAD N2), LEFT INTO (M41), (R102), LEFT INTO NORTHERN DRIVE.

(ALTERNATIVELY (1))

SOLDIERS WAY BUS RANK INTO VICTORIA STREET, QUEEN STREET, RUSSEL STREET, ALICE STREET, OLD FORT ROAD, STANGER STREET, NORTHERN FREEWAY, LEO BOYD HIGHWAY (M4), LEFT INTO AND ALONG NORTHERN DRIVE, BROOKDALE DRIVE, LENHAM DRIVE, WESTHAM DRIVE, HEXHAM DRIVE INTO AND ALONG WESTHAM AND LENHAM INTERSECTION.

NOT MORE THAN 10 BUSES TO BE OPERATED AT ANY ONE TIME.

ROUTE 63

A PARTY OF PERSONS WHO HAVE ORGANISED THEMSELVES INTO A GROUP AND THEIR PERSONAL EFFECTS, FROM POINTS WITHIN A RADIUS OF 35 (THIRTY FIVE) KILOMETERS FROM PHOENIX POST OFFICE TO POINTS WITHIN THE REPUBLIC OF SOUTH AFRICA AND RETURN TO POINTS WITHIN A RADIUS OF 35 (THIRTY FIVE) KILOMETERS FROM PHOENIX POST OFFICE.

SUBJECT TO THE EXPLICIT CONDITION THAT THE CONVEYANCE OF SUCH A GROUP OF PERSONS MAY ONLY BE UNDERTAKEN IF THE SAME GROUP OF PERSONS UNDERTAKE THE RETURN AND FORWARD JOURNEY AS A PARTY FOR THE EXCLUSIVE MUTUAL PURPOSE TO ATTEND ONE OR MORE OF THE FOLLOWING:

- (1) A WEDDING
- (2) A FUNERAL
- (3) A RELIGIOUS GATHERING
- (4) A SPORTS MEETING AS COMPETITORS OR AS SPECTATORS
- (5) A PICNIC OR ANY OTHER FORM OF ORGANISED AMUSEMENT OR RECREATION

ROUTE 64

FROM BURLINGTON HEIGHTS, CORNER OF MIDMAR AND HENLY ROAD TO PARACHUTE INDUSTRIES, CANELANDS INDUSTRIAL AREA.

OUTWARDS:

FROM THE CORNER OF MIDMAR AND HENLY ROAD PROCEED ALONG HENLY ROAD, TURN LEFT INTO BURLINGTON DRIVE, ALONG BURLINGTON DRIVE TURN RIGHT INTO SHALLCROSS ROAD, ALONG SHALLCROSS ROAD TURN LEFT INTO KLAARWATER ROAD ALONG KLAARWATER ROAD, TURN LEFT INTO GRANADA STREET, ALONG GRANADA STREET TURN LEFT INTO CROSSMOOR DRIVE, ALONG CROSSMOOR DRIVE TURN RIGHT INTO HIGH TERRACE, ALONG HIGH TERRACE TURN LEFT INTO MOORCROSS DRIVE, ALONG MOORCROSS DRIVE INTO ARENA PARK, ALONG ARENA PARK DRIVE TURN RIGHT INTO MOORTON DRIVE, ALONG MOORTON DRIVE TURN LEFT INTO WELBEDACHT ROAD, ALONG WELBEDACHT ROAD TURN LEFT INTO ROAD 701, ALONG ROAD 701, TURN RIGHT INTO ARENA PARK DRIVE, ALONG ARENA PARK DRIVE TURN RIGHT INTO CHATSWORTH CIRCLE, ALONG CHATSWORTH CIRCLE TURN RIGHT INTO FLORENCE NIGHTINGALE ROAD, ALONG FLORENCE NIGHTINGALE ROAD, TURN RIGHT INTO WESTCLIFFE DRIVE, ALONG WESTCLIFFE DRIVE INTO PELICAN DRIVE, ALONG PELICAN DRIVE TURN RIGHT INTO IMPALA DRIVE, ALONG IMPALA DRIVE INTO MERANTI STREET, ALONG MERANTI STREET, INTO MOBENI HEIGHTS DRIVE, ALONG MOBENI HEIGHTS DRIVE TURN RIGHT INTO HIGGINSON HIGHWAY ALONG HIGGINSON HIGHWAY INTO GRIMSBY ROAD, ALONG GRIMSBY ROAD TURN LEFT INTO SOUTH COAST ROAD, ALONG SOUTH COAST ROAD TURN LEFT INTO EDWIN SWALES V C DRIVE, ALONG EDWIN SWALES V C DRIVE, TURN RIGHT INTO SLIPWAY THEN INTO NATIONAL ROAD (N2 NORTH), ALONG NATIONAL ROAD (N2 NORTH) TURN LEFT INTO SLIPWAY, THEN TURN LEFT INTO MR93 TURN LEFT INTO SLIPWAY ALONG SLIPWAY TURN RIGHT INTO R102 (OLD NORTH COAST ROAD), ALONG R102 (OLD NORTH COAST ROAD) TURN LEFT INTO NDWEDWE ROAD, ALONG NDWEDWE ROAD TURN LEFT INTO NEW GLASGOW ROAD, ALONG NEW GLASGOW ROAD, TURN LEFT INTO NYALA ROAD, ALONG NYALA ROAD TO PARACHUTE INDUSTRIES, CANELANDS INDUSTRIAL AREA.

INWARDS

FROM PARACHUTE INDUSTRIES, CANELANDS PROCEED ALONG NYALA ROAD, TURN RIGHT AT NEW GLASGOW ROAD, TURN RIGHT INTO NDWEDWE ROAD, ALONG NDWEDWE ROAD, TURN RIGHT INTO R102 (OLD NORTH COAST ROAD), ALONG R102 (OLD NORTH COAST ROAD), TURN LEFT INTO SLIPWAY, ALONG SLIPWAY TURN LEFT INTO MR93, ALONG MR 93 TURN RIGHT INTO SLIPWAY, ALONG SLIPWAY THEN RIGHT INTO NATIONAL ROAD N2 SOUTH, ALONG NATIONAL ROAD N2 SOUTH, TURN LEFT INTO SLIPWAY, ALONG SLIPWAY TURN LEFT INTO EDWIN SWALES V C DRIVE, ALONG EDWIN SWALES V C DRIVE INTO GRIMSBY ROAD, ALONG GRIMSBY ROAD INTO HIGGINSON HIGHWAY, ALONG HIGGINSON HIGHWAY TURN LEFT INTO MOBENI HEIGHTS DRIVE, ALONG MOBENI HEIGHTS DRIVE INTO MERANTI STREET, ALONG MERANTI STREET INTO IMPALA DRIVE, ALONG IMPALA DRIVE, TURN LEFT INTO HAVENSIDE DRIVE, ALONG HAVENSIDE DRIVE TURN LEFT INTO PELICAN DRIVE, INTO WESTCLIFFE DRIVE, ALONG WESTCLIFFE DRIVE LEFT INTO FLORENCE NIGHTINGALE DRIVE, ALONG FLORENCE NIGHTINGALE DRIVE TURN LEFT INTO CHATSWORTH CIRCLE, ALONG CHATSWORTH CIRCLE TURN LEFT INTO ARENA PARK DRIVE, ALONG ARENA PARK DRIVE TURN LEFT INTO ROAD 701, ALONG ROAD 701, TURN RIGHT INTO WELBEDACHT ROAD, ALONG WELBEDACHT ROAD, TURN RIGHT INTO MOORTON DRIVE, ALONG MOORTON DRIVE, TURN LEFT INTO ARENA PARK DRIVE, ALONG ARENA PARK DRIVE INTO MOORCROSS DRIVE, ALONG MOORCROSS DRIVE TURN RIGHT INTO HIGH TERRACE, ALONG HIGH TERRACE, TURN LEFT INTO CROSSMOOR DRIVE, ALONG CROSSMOOR DRIVE, TURN RIGHT INTO GRANADA STREET, ALONG GRANADA STREET TURN RIGHT INTO KLAARWATER ROAD, ALONG KLAARWATER ROAD TURN RIGHT INTO SHALLCROSS ROAD, ALONG SHALLCROSS ROAD TURN LEFT INTO BURLINGTON DRIVE, ALONG BURLINGTON DRIVE TURN RIGHT INTO HENLY ROAD, ALONG HENLY ROAD TO THE CORNER OF HENLY ROAD AND MIDMAR ROAD, TERMINAL POINT.

ROUTE 65

PERSONS AND THEIR PERSONAL EFFECTS:

FROM PHOENIX TOWNSHIP UNIT 15 & 21 TO POINT ROAD AND RETURN

ROUTE SCHEDULE

FROM THE INTERSECTION OF HANNAFORD DRIVE AND FORESTHAVEN DRIVE, INTO AND ALONG HANNAFORD DRIVE, RIGHT INTO AND ALONG CANEHAVEN DRIVE, FORESTHAVEN DRIVE, LEFT INTO AND ALONG HANNAFORD DRIVE, INTO AND ALONG SUNFORD DRIVE, CHARTFORD DRIVE, PHOENIX HIGHWAY, INDUSTRIAL PARK ROAD, MAIN LNANDA ROAD, NORTH COAST ROAD PASSING CONNAUGHT BRIDGE, UMGENI ROAD, ARGYLE ROAD, N.M.R AVENUE, SOMTSEU ROAD, PRINCE ALFRED STREET, CATO ROAD, WINDER ROAD, POINT ROAD TO TERMINAL POINT AT THE END OF POINT ROAD IN THE VICINITY OF SIGNAL ROAD AND RETURN FROM TERMINAL ALONG POINT ROAD, BAY TERRACE, VICTOR EMBANKMENT, STANGER STREET, SOMTSEU ROAD, N.M.R. AVENUE, ARGYLE ROAD, UMGENI ROAD PASSING CONNAUGHT BRIDGE, NORTH COAST ROAD, MAIN LNANDA ROAD, INDUSTRIAL PARK ROAD, PHOENIX HIGHWAY, CHARTFORD DRIVE, INTO AND ALONG SUNFORD DRIVE, LEFT INTO AND ALONG HANNAFORD DRIVE, RIGHT INTO AND ALONG FORESTHAVEN DRIVE, LEFT INTO AND ALONG CANEHAVEN DRIVE, LEFT INTO AND ALONG HANNAFORD DRIVE TO THE INTERSECTION OF HANNAFORD DRIVE.

SUBJECT TO THE CONDITION THAT NOT MORE THAN TWO BUSES MAY BE OPERATE AT ANY ONE TIME.

ROUTE 66

FROM INTERSECTION OF MIDMAR AND HENLY ROADS, BURLINGTON HEIGHTS TO SPRINGFIELD PARK AND INDUSTRIAL AREA, SPRINGFIELD

INWARDS

FROM THE CORNER OF HENLY AND MIDMAR ROADS, PROCEED ALONG HENLY ROAD, TURN LEFT INTO BURLINGTON DRIVE, ALONG BURLINGTON DRIVE, TURN RIGHT INTO SHALLCROSS ROAD, ALONG SHALLCROSS ROAD, TURN LEFT INTO KLAARWATER ROAD, ALONG KLAARWATER ROAD, TURN LEFT INTO GRANADA STREET, ALONG GRANADA STREET, TURN RIGHT INTO CROSSMOOR DRIVE, ALONG CROSSMOOR DRIVE, TURN RIGHT INTO HIGH TERRACE, ALONG HIGH TERRACE, TURN RIGHT INTO MOORCROSS DRIVE, ALONG MOORCROSS DRIVE INTO ARENA PARK DRIVE, ALONG ARENA PARK DRIVE, TURN RIGHT INTO MOORTON DRIVE, ALONG MOORTON DRIVE TURN RIGHT INTO WELBEDACHT ROAD, ALONG WELBEDACHT ROAD TURN LEFT INTO ROAD 701, ALONG ROAD 701, TURN RIGHT INTO ARENA PARK DRIVE, ALONG ARENA PARK DRIVE, TURN RIGHT INTO MONTDENE DRIVE, ALONG MONTDENE DRIVE, TURN LEFT INTO CROFTDENE DRIVE, ALONG CROFTDENE DRIVE, TURN LEFT INTO ARENA PARK DRIVE, ALONG ARENA PARK DRIVE, INTO CHATSWORTH CIRCLE, ALONG CHATSWORTH CIRCLE (R.K. KHAN HOSPITAL) PROCEED ALONG CHATSWORTH CIRCLE,



transport

Department:
Transport
Province of KwaZulu-Natal

GAZETTE

LGKZNG12-2020-OCT

REGION: ALL

TURN RIGHT INTO FLORENCE NIGHTINGALE DRIVE, ALONG FLORENCE NIGHTINGALE DRIVE, TURN RIGHT INTO WESTCLIFFE DRIVE, ALONG WESTCLIFFE DRIVE INTO PELICAN DRIVE, ALONG PELICAN DRIVE INTO HAVENSIDE DRIVE, ALONG PELICAN DRIVE INTO IMPALA DRIVE, ALONG IMPALA DRIVE INTO MERANTI STREET, ALONG MERANTI STREET INTO MOBENI HEIGHTS DRIVE, ALONG MOBENI HEIGHTS DRIVE, TURN RIGHT INTO HIGGINSON HIGHWAY, ALONG HIGGINSON HIGHWAY, TURN LEFT INTO NATIONAL ROAD (R) (NORTH) ALONG NATIONAL ROAD N2 (NORTH) RIGHT INTO AND ALONG LNANDA ROAD, TURN RIGHT INTO WILLOWFIELD ROAD, ALONG WILLOWFIELD CRESCENT, TURN RIGHT INTO PALMFIELD ROAD THEN INTO THE INNER TERMINAL POINT.

OUTWARDS

FROM THE INNER TERMINAL POINT TURN LEFT INTO ALOEFIELD CRESCENT, ALONG ALOEFIELD CRESCENT, TURN LEFT INTO WILLOWFIELD CRESCENT, ALONG WILLOWFIELD CRESCENT, TURN LEFT INTO LNANDA ROAD, ALONG LNANDA ROAD, TURN LEFT INTO NATIONAL ROAD (R) (SOUTH) ALONG NATIONAL ROAD (N2) (SOUTH) TURN RIGHT INTO HIGGINSON HIGHWAY, ALONG HIGGINSON HIGHWAY, TURN LEFT INTO MOBENI HEIGHTS DRIVE, ALONG MOBENI HEIGHTS DRIVE, INTO MERANTI STREET, ALONG MERANTI STREET INTO IMPALA DRIVE, ALONG IMPALA DRIVE TURN LEFT INTO HAVENSIDE DRIVE, ALONG HAVENSIDE DRIVE INTO PELICAN DRIVE, ALONG PELICAN DRIVE INTO WESTCLIFFE DRIVE, ALONG WESTCLIFFE DRIVE, TURN LEFT INTO FLORENCE NIGHTINGALE DRIVE, ALONG FLORENCE NIGHTINGALE DRIVE, TURN LEFT INTO CHATSWORTH CIRCLE, ALONG CHATSWORTH CIRCLE (R K HOPITAL) INTO AND ALONG ARENA PARK DRIVE, TURN LEFT INTO CROFTDENE DRIVE, ALONG CROFTDENE DRIVE, TURN RIGHT INTO MONTDENE DRIVE, ALONG MONTDENE DRIVE, TURN LEFT INTO ARENA PARK DRIVE, ALONG ARENA PARK DRIVE, TURN LEFT INTO ROAD 701, ALONG ROAD 701, TURN RIGHT INTO WELBEDACHT ROAD, ALONG WELBEDACHT ROAD, TURN RIGHT INTO MOORTON DRIVE, ALONG MOORTON DRIVE, TURN LEFT INTO ARENA PARK DRIVE, ALONG ARENA PARK DRIVE INTO MOORCROSS DRIVE, ALONG MOORCROSS DRIVE, TURN RIGHT INTO HIGH TERRACE, ALONG HIGH TERRACE, TURN LEFT INTO CROSSMOOR DRIVE, ALONG CROSSMOOR DRIVE, TURN , TURN RIGHT INTO GRANADA STREET, ALONG GRANADA STREET, TURN RIGHT INTO KLAARWATER ROAD, ALONG KLAARWATER ROAD, TURN RIGHT INTO SHALLCROSS ROAD, TURN LEFT INTO BURLINGTON DRIVE, ALONG BURLINGTON DRIVE, TURN RIGHT INTO HENLY ROAD AND PROCEED TO THE CORNER OF HENLY AND MIDMAF ROADS TERMINAL POINTS.

ROUTE 67

FROM PHOENIX TOWNSHIPS SOUTH GATE TO LORNE STREET BUS RANK AND RETURN
PASSENGERS AND THEIR PERSONAL EFFECTS FROM PHOENIX UNIT2 & 3 TO DURBAN LORNE STREET BUS RANK AND RETURN

INWARDS

FROM STONEBRIDGE DRIVE, INTO AND ALONG RISE GATE ROAD, INTO AND ALONG SOUTH GATE DRIVE CROSSING BISHOP GATE ROAD INTO AND ALONG SOUTH GATE DRIVE, INTO AND ALONG STONEBRIDGE DRIVE INTO AND ALONG GREENBURY DRIVE, PHOENIX HIGHWAY, INTO AND ALONG (R102, DURBAN), INTO AND ALONG GLEN ANIL, KWA MASHU HIGHWAY, NORTH COAST ROAD ACROSS CONNAUGHT INTERCHANGE INTO AND ALONG UMGENI ROAD, BEATRICE STREET, CROSS STREET, CARLISLE STREET, INTO LORNE STREET BUS RANK AND RETURN.

ALTERNATIVELY

(1) UMGENI ROAD CROSSING ALICE STREET INTO AND ALONG SOLDIERS WAY BUS RANK AND RETURN.

OUTWARDS

FROM LORNE STREET BUS RANK, LORNE STREET, CARLISLE STREET, GREY STREET, BEATRICE STREET, ALBERT STREET, UMGENI ROAD, ACROSS CONNAUGHT INTERCHANGE, NORTH COAST ROAD, KWA MASHU HIGHWAY, INTO AND ALONG GLEN ANIL AND ALONG (R102 PHOENIX), INTO AND ALONG STONEBRIDGE DRIVE, INTO AND ALONG REST GATE ROAD, INTO AND ALONG SOUTH GATE DRIVE, CROSSING BISHOP GATE ROAD, INTO AND ALONG SOUTH GATE DRIVE, INTO AND ALONG STONEBRIDGE DRIVE, INTO AND ALONG GREENBURY DRIVE BUS TERMINUS.

NOT MORE THAN 4 VEHICLES TO BE OPERATED AT ANY ONE TIME.

ROUTE 68 (A)

PERSONS AND THEIR PERSONAL EFFECTS:

FROM PHOENIX TOWNSHIP (INNER CIRCLE ROUTE) TO SPRINGFIELD INDUSTRIAL PARK AND RETURN

INWARDS

FROM THE INTERSECTION OF NORTHERN DRIVE AND PALMVIEW DRIVE, ALONG PALMVIEW DRIVE, RIGHT INTO AND ALONG TRENANCE PARK DRIVE, CENTRAL PARK DRIVE, PALMVIEW DRIVE, SHASTRI PARK DRIVE, NORTHERN DRIVE, LENHAM DRIVE, NORTH CROFT DRIVE, LENHAM DRIVE, FERNHAM DRIVE, INDUSTRIAL PARK ROAD, KWA MASHU HIGHWAY, INTO SLIPWAY, INTO AND ALONG NATIONAL ROAD (N2 SOUTH), LEFT INTO SLIPWAY, INTO AND ALONG LNANDA ROAD (SPRINGFIELD INDUSTRIAL PARK) AND RETURN.

OUTWARDS

FROM SPRINGFIELD INDUSTRIAL PARK, INTO AND ALONG LNANDA ROAD, RIGHT INTO AND ALONG (R12 NORTH) LEFT INTO SLIPWAY INTO KWA MASHU HIGHWAY, LEFT INTO SLIPWAY, INTO INDUSTRIAL PARK ROAD, FERNHAM DRIVE, LENHAM DRIVE, NORTHCROFT DRIVE, LENHAM DRIVE, NORTHERN DRIVE, SHASTRI PARK DRIVE, PALMVIEW DRIVE, TURN LEFT AND PROCEED ALONG NORTHERN DRIVE TO THE BUS TERMINUS.

NOT MORE THAN HL BUSES TO BE OPERATED AT ANY ONE TIME.

ROUTE 68 (B)

PERSONS AND THEIR PERSONAL EFFECTS:

FROM PHOENIX TOWNSHIP (INNER CIRCLE ROUTE) TO SPRINGFIELD INDUSTRIAL PARK AND RETURN

INWARDS

FROM THE INTERSECTION OF NORTHERN DRIVE AND PALMVIEW DRIVE, ALONG PALMVIEW DRIVE, RIGHT INTO AND ALONG TRENANCE PARK DRIVE, CENTRAL PARK DRIVE, PALMVIEW DRIVE, SHASTRI PARK DRIVE, NORTHERN DRIVE, BROOKHAVEN DRIVE, CANESIDE DRIVE, CANEHAVEN DRIVE, NORTHSIDE DRIVE, STANFORD DRIVE, HANNAFORD DRIVE, PHOENIX HIGHWAY, STANMORE DRIVE, GROVE END DRIVE, PHOENIX HIGHWAY, RIGHT INTO AND ALONG MOUNT EDGECOMBE, OLD NORTH COAST ROAD (R102), TURN LEFT INTO GLEN ANIL ROAD, RIGHT INTO SLIPWAY AND ALONG NATIONAL ROAD (N2 SOUTH) LEFT INTO SLIPWAY, INTO AND ALONG LNANDA ROAD, NORTH COAST ROAD, RIGHT INTO AND ALONG GLEN ANIL ROAD, INTO AND ALONG (R102 PHOENIX), INFO AND ALONG STONEBRIDGE DRIVE, INTO AND ALONG REST GATE ROAD, INTO AND ALONG SOUTH GATE DRIVE, CROSSING BISHOP GATE ROAD, INTO AND ALONG STONEBRIDGE DRIVE, PHOENIX HIGHWAY, GROVE END DRIVE, STANMORE DRIVE, PHOENIX HIGHWAY, HANNAFORD DRIVE, SUNFORD DRIVE, NORTHSIDE DRIVE, CANEHAVEN DRIVE, CANESIDE DRIVE, BROOKHAVEN ROAD, NORTHERN DRIVE, SHASTRI PARK DRIVE, PALMVIEW DRIVE, CENTRAL PARK DRIVE, TRENANCE PARK DRIVE, PALMVIEW DRIVE, TURN LEFT AND PROCEED ALONG NORTHERN DRIVE TO THE BUS TERMINUS.

NOT MORE THAN 10 BUSES TO BE OPERATED AT ANY ONE TIME.

ROUTE 69

PERSONS AND THEIR PERSONAL EFFECTS:

FROM PHOENIX TOWNSHIP 7/8/9 TO DURBAN MANSFIELD ROAD AND SOLDIERS WAY BUS TERMINUS AND RETURN.

1) INWARDS

FROM PHOENIX HIGHWAY BUS RANK, LEFT INTO LONGBURY DRIVE, PHOENIX HIGHWAY, INDUSTRIAL PARK ROAD, KWA MASHU HIGHWAY (R15) GLIDE INTO SLIPWAY, LEFT INTO R102, RIGHT INTO OLD NORTH COAST ROAD (GLEN ANIL) NORTH COAST ROAD ACROSS CONNOUGHT BRIDGE INTO ALONG UMGENI ROAD, BEATRICE STREET, CROSS STREET, CARLISE STREET, CENTENARY ROAD, MARKET ROAD, WARWICK AVENUE, CENTENARY ROAD, MANSFIELD ROAD BUS RANK AND RETURN.

2) ALTERNATIVELY

UMGENI ROAD CROSSING ALICE STREET, INTO SOLDIERS WAY BUS RANK, VICTORIA STREET, QUEEN STREET, GREY STREET, COMMERCIAL ROAD, FIELD STREET, LEOPOLD STREET, CROSSING MARKET ROAD, WARWICK AVENUE, CENTENARY ROAD, MANSFIELD ROAD, INTO MANSFIELD ROAD BUS RANK AND RETURN.

3) ALTERNATIVELY

PHOENIX HIGHWAY, NORTHERN DRIVE, RIGHT INTO AND ALONG (R102) (M41 DURBAN) (M4) LEO BOYD HIGHWAY, NORTHERN FREEWAY, STANGER STREET, PRINCE ALFRED STREET, ORDINANCE ROAD, LEFT INTO SOLDIERS WAY, INTO SOLDIERS WAY BUS RANK.

1) OUTWARDS

ALTERNATIVELY FROM MANSFIELD ROAD BUS RANK, WARWICK AVENUE, MANSFIELD ROAD, CENTENARY ROAD, ALICE STREET, GREY STREET COMMERCIAL ROAD, FIELD STREET, QUEEN STREET, GREY STREET, PINE STREET INTO AND ALONG WESTERN FREEWAY (R NATIONAL ROAD), (N2 NORTH) LEFT INTO KWA MASHU HIGHWAY (R15).

2) SOLDIERS WAY BUS RANK INTO VICTORIA STREET, QUEEN STREET, RUSSELLI STREET, ALICE STREET, OLD FORT ROAD, STANGER STREET, NORTHERN FREEWAY (M4) LEO BOYD HIGHWAY, LEFT INTO AND ALONG (M41 NORTH) (PHOENIX) R102 LEFT INTO AND ALONG NORTHERN DRIVE, INTO PHOENIX HIGHWAY.

3) FROM MANSFIELD ROAD BUS RANK, WARWICK AVENUE, MANSFIELD ROAD, CENTENARY ROAD, CARLISE STREET, GREY STREET, BEATRICE STREET, UMGENI ROAD, CROSSING CONNOUGHT BRIDGE, NORTH COAST ROAD, RIGHT INTO OLD NORTH COAST ROAD (GLEN ANIL) LEFT INTO R102, RIGHT INTO SLIPWAY, KWA MASHU HIGHWAY (R15) INDUSTRIAL PARK ROAD, PHOENIX HIGHWAY, LONGBURY DRIVE, LEFT INTO AND ALONG PHOENIX HIGHWAY INTO PHOENIX HIGHWAY BUS RANK.

ROUTE 70



transport

Department:
Transport
Province of KwaZulu-Natal

GAZETTE

LGKZNG12-2020-OCT

REGION: ALL

PERSONS AND THEIR PERSONAL EFFECTS:

FROM PHOENIX TOWNSHIP 10/11/12 TO DURBAN MANSFIELD ROAD AND SOLDIERS WAY BUS TERMINUS AND RETURN

1) INWARDS

FROM FERNHAM DRIVE BUS TERMINUS, WHETSTONE DRIVE, LENHAM DRIVE, FERNHAM DRIVE, INDUSTRIAL PARK ROAD, KWA MASHU HIGHWAY (M25) GLIDE INTO SLIPWAY, LEFT INTO R102, RIGHT INTO OLD NORTH COAST ROAD (GLEN ANIL) NORTH COAST ROAD ACROSS CONNOUGHT BRIDGE INTO AND ALONG UMGENI ROAD, BEATRICE STREET, CROSS STREET, CARLISE STREET, CENTENARY ROAD, MARKET ROAD, WARWICK AVENUE, CENTENARY ROAD, MANSFIELD ROAD BUS RANK AND RETURN.

2) ALTERNATIVELY

UMGENI ROAD CROSSING ALICE STREET, INTO SOLDIERS WAY BUS RANK, VICTORIA STREET, QUEEN STREET, GREY STREET, COMMERCIAL ROAD, FIELD STREET, LEOPOLD STREET, CROSSING MARKET ROAD, WARWICK AVENUE, CENTENARY ROAD, MANSFIELD ROAD, INTO MANSFIELD ROAD BUS RANK AND RETURN.

3) ALTERNATIVELY

INDUSTRIAL PARK ROAD, PHOENIX HIGHWAY, NORTHERN DRIVE, RIGHT INTO AND ALONG (R02) (M41 DURBAN) (M4) LEO BOYD HIGHWAY, NORTHERN FREEWAY, STANGER STREET, PRINCE ALFRED STREET, ORDINANCE ROAD, LEFT INTO SOLDIERS WAY, INTO SOLDIERS WAY BUS RANK.

1) OUTWARDS

ALTERNATIVELY FROM MANSFIELD ROAD BUS RANK, WARWICK AVENUE, MANSFIELD ROAD, CENTENARY ROAD, ALICE STREET, GREY STREET, COMMERCIAL ROAD, FIELD STREET, QUEEN STREET, GREY STREET, PINE STREET INTO AND ALONG WESTERN FREEWAY (NATIONAL ROAD) (N2 NORTH) LEFT INTO KWA MASHU HIGHWAY (M25).

2) SOLDIERS WAY BUS RANK INTO VICTORIA STREET, QUEEN STREET, RUSSELL STREET, ALICE STREET, OLD FORT ROAD, STANGER STREET, NORTHERN FREEWAY (M4) LEO BOYD HIGHWAY, LEFT INTO AND ALONG (M1 NORTH) (PHOENIX) R102 LEFT INTO AND ALONG PHOENIX HIGHWAY INDUSTRIAL PARK ROAD.

3) FROM MANSFIELD ROAD BUS RANK, WARWICK AVENUE, MANSFIELD ROAD, CENTENARY ROAD, CARLISE STREET, GREY STREET, BEATRICE STREET, UMGENI ROAD, CROSSING CONNOUGHT BRIDGE, NORTH COAST ROAD, RIGHT INTO OLD NORTH COAST ROAD (GLEN ANIL) LEFT INTO R102, RIGHT INTO KWA MASHU HIGHWAY (M25) INDUSTRIAL PARK ROAD, FERNHAM DRIVE, LENHAM DRIVE, WHETSTONE DRIVE INTO AND ALONG FERNHAM DRIVE BUS TERMINUS.

ROUTE 71

PERSONS AND THEIR PERSONAL EFFECTS:

FROM PHOENIX TOWNSHIP 13/14 TO DURBAN MANSFIELD ROAD AND SOLDIERS WAY BUS TERMINUS AND RETURN.

1) INWARDS

FROM THE INTERSECTION OF WESTHAM DRIVE AND LENHAM DRIVE, THEN INTO AND ALONG NORTH CROFT DRIVE, INTO AND ALONG LENHAM DRIVE, INTO AND ALONG PHOENIX HIGHWAY, ALTERNATIVELY FROM THE INTERSECTION OF WESTHAM DRIVE, LENHAM DRIVE INTO AND ALONG LENHAM DRIVE INTO AND ALONG NORTHERN DRIVE, PHOENIX HIGHWAY, INDUSTRIAL PARK ROAD, KWA MASHU HIGHWAY (M25) GLIDE INTO SLIPWAY, LEFT INTO R102, RIGHT INTO OLD NORTH COAST ROAD (GLEN ANIL) NORTH COAST ROAD ACROSS CONNOUGHT BRIDGE INTO AND ALONG UMGENI ROAD, BEATRICE STREET, CROSS STREET, CARLISE STREET, CENTENARY ROAD, MARKET ROAD, WARWICK AVENUE, CENTENARY ROAD, MANSFIELD ROAD BUS RANK AND RETURN.

2) ALTERNATIVELY

UMGENI ROAD CROSSING ALICE STREET INTO SOLDIERS WAY BUS RANK, VICTORIA STREET, QUEEN STREET, GREY STREET, COMMERCIAL ROAD, FIELD STREET, LEOPOLD STREET, CROSSING MARKET ROAD, WARWICK AVENUE, CENTENARY ROAD, MANSFIELD ROAD, INTO MANSFIELD ROAD BUS RANK AND RETURN.

3) ALTERNATIVELY

PHOENIX HIGHWAY, NORTHERN DRIVE, RIGHT INTO AND ALONG (R02) (M41 DURBAN) (M4) LEO BOYD HIGHWAY, NORTHERN FREEWAY, STANGER STREET, PRINCE ALFRED STREET, ORDINANCE ROAD, LEFT INTO SOLDIERS WAY, INTO SOLDIERS WAY BUS RANK.

1) OUTWARDS

ALTERNATIVELY FROM MANSFIELD ROAD BUS RANK, WARWICK AVENUE, MANSFIELD ROAD, CENTENARY ROAD, ALICE STREET, GREY STREET, COMMERCIAL ROAD, SOLDIERS WAY, QUEEN STREET, GREY STREET, PINE STREET INTO AND ALONG WESTERN FREEWAY (NATIONAL ROAD) (N2 NORTH) LEFT INTO KWA MASHU HIGHWAY (M25).

2) SOLDIERS WAY BUS RANK INTO VICTORIA STREET, QUEEN STREET, RUSSELL STREET, ALICE STREET, OLD FORT ROAD, STANGER STREET, NORTHERN FREEWAY (M4) LEO BOYD HIGHWAY, LEFT INTO AND ALONG (M1 NORTH) (PHOENIX) R102 LEFT INTO AND ALONG NORTHERN DRIVE INTO PHOENIX HIGHWAY.

3) FROM MANSFIELD ROAD BUS RANK, WARWICK AVENUE, MANSFIELD ROAD, CENTENARY ROAD, CARLISE STREET, GREY STREET, BEATRICE STREET, UMGENI ROAD, CROSSING CONNOUGHT BRIDGE, NORTH COAST ROAD, RIGHT INTO OLD NORTH COAST ROAD (GLEN ANIL) LEFT INTO R102, RIGHT INTO SLIPWAY, KWA MASHU HIGHWAY (M25) INDUSTRIAL PARK ROAD, PHOENIX HIGHWAY, NORTHERN DRIVE, LENHAM DRIVE TO THE INTERSECTION OF LENHAM DRIVE, WESTHAM DRIVE.

ALTERNATIVELY PHOENIX HIGHWAY, LENHAM DRIVE, NORTH CRAFT DRIVE, LENHAM DRIVE, TO THE INTERSECTION OF LENHAM DRIVE AND WESTHAM DRIVE.

ROUTE 72

PERSONS AND THEIR PERSONAL EFFECTS:

FROM PHOENIX TOWNSHIP 15 / 21 TO DURBAN MANSFIELD ROAD AND SOLDIERS WAY BUS TERMINUS AND RETURN.

1) INWARDS

FROM THE INTERSECTION OF HANNAFORD DRIVE AND FORRESTHAVEN DRIVE, INTO AND ALONG HANNAFORD DRIVE, RIGHT INTO AND ALONG CANEHAVE DRIVE, FORRESTHAVEN DRIVE, LEFT INTO AND ALONG HANNAFORD DRIVE, INTO AND ALONG SUNFORD DRIVE, CHARTFORD DRIVE, PHOENIX HIGHWAY, INDUSTRIAL PARK ROAD, KWA MASHU HIGHWAY (M25) GLIDE INTO SLIPWAY, LEFT INTO R102, RIGHT INTO OLD NORTH COAST ROAD (GLEN ANIL) NORTH COAST ROAD ACROSS CONNOUGHT BRIDGE INTO AND ALONG UMGENI ROAD, BEATRICE STREET, CROSS STREET, CARLISE STREET, CENTENARY ROAD, BUS RANK AND RETURN.

2) ALTERNATIVELY

UMGENI ROAD CROSSING ALICE STREET, INTO SOLDIERS WAY BUS RANK, VICTORIA STREET, QUEEN STREET, GREY STREET, COMMERCIAL ROAD, FIELD STREET, LEOPOLD STREET, CROSSING MARKET ROAD, WARWICK AVENUE, CENTENARY ROAD, MANSFIELD ROAD, INTO MANSFIELD ROAD BUS RANK AND RETURN.

3) ALTERNATIVELY

PHOENIX HIGHWAY, NORTHERN DRIVE, RIGHT INTO AND ALONG (R02) (M41 DURBAN) (M4) LEO BOYD HIGHWAY, NORTHERN FREEWAY, STANGER STREET, PRINCE ALFRED STREET, ORDINANCE ROAD, LEFT INTO SOLDIERS WAY, INTO SOLDIERS WAY BUS RANK.

1) OUTWARDS

ALTERNATIVELY FROM MANSFIELD ROAD BUS RANK, WARWICK AVENUE, MANSFIELD ROAD, CENTENARY ROAD, ALICE STREET, GREY STREET, COMMERCIAL ROAD, FIELD STREET, QUEEN STREET, GREY STREET, PINE STREET INTO AND ALONG WESTERN FREEWAY (NATIONAL ROAD) (N2 NORTH) LEFT INTO KWA MASHU HIGHWAY (M25).

2) SOLDIERS WAY BUS RANK INTO VICTORIA STREET, QUEEN STREET, RUSSELL STREET, ALICE STREET, OLD FORT ROAD, STANGER STREET, NORTHERN FREEWAY (M4) LEO BOYD HIGHWAY, LEFT INTO AND ALONG (M1 NORTH) (PHOENIX) R102 LEFT INTO AND ALONG NORTHERN DRIVE INTO PHOENIX HIGHWAY.

3) FROM MANSFIELD ROAD BUS RANK, WARWICK AVENUE, MANSFIELD ROAD, CENTENARY ROAD, CARLISE STREET, GREY STREET, BEATRICE STREET, UMGENI ROAD, CROSSING CONNOUGHT BRIDGE, NORTH COAST ROAD, RIGHT INTO OLD NORTH COAST ROAD (GLEN ANIL) LEFT INTO R102, RIGHT INTO SLIPWAY, KWA MASHU HIGHWAY (M25) INDUSTRIAL PARK ROAD, PHOENIX HIGHWAY, CHARTFORD DRIVE, SUNFORD DRIVE, LEFT INTO AND ALONG FORESTHAVEN DRIVE, LEFT INTO AND ALONG CANEHAVE DRIVE, LEFT INTO AND ALONG HANNAFORD DRIVE TO THE INTERSECTION OF HANNAFORD AND FORESTHAVEN DRIVE.

ROUTE 73

PERSONS AND THEIR PERSONAL EFFECTS:

FROM PHOENIX TOWNSHIP 17 / 18 TO DURBAN MANSFIELD ROAD AND SOLDIERS WAY BUS TERMINUS AND RETURN.

1) INWARDS

FROM THE INTERSECTION OF STERNGROVE AND GROVE END DRIVE, PROCEED ALONG GROVE END DRIVE, RIGHT INTO AND ALONG STANMORE DRIVE, RIGHT ALONG PHOENIX HIGHWAY, INDUSTRIAL PARK ROAD, KWA MASHU HIGHWAY (M25) LEFT INTO R102, RIGHT INTO OLD NORTH COAST ROAD (GLEN ANIL) NORTH COAST ROAD ACROSS CONNOUGHT BRIDGE INTO AND ALONG UMGENI ROAD, BEATRICE STREET, CROSS STREET, CARLISE STREET, CENTENARY ROAD, MARKET ROAD, WARWICK AVENUE, CENTENARY ROAD, MANSFIELD ROAD, BUS RANK AND RETURN.

2) ALTERNATIVELY



transport

Department:
Transport
Province of KwaZulu-Natal

GAZETTE

LGKZNG12-2020-OCT

REGION: ALL

UMGENI ROAD CROSSING ALICE STREET, INTO SOLDIERS WAY BUS RANK, VICTORIA STREET, QUEEN STREET, GREY STREET, COMMERCIAL ROAD, FIELD STREET, LEOPOLD STREET, CROSSING MARKET ROAD, WARWICK AVENUE, CENTENARY ROAD, MANSFIELD ROAD, INTO MANSFIELD ROAD BUS RANK AND RETURN.

3) ALTERNATIVELY

PHOENIX HIGHWAY, NORTHERN DRIVE, RIGHT INTO AND ALONG (R02) (M41 DURBAN) (M4) LEO BOYD HIGHWAY, NORTHERN FREEWAY, STANGER STREET, PRINCE ALFRED STREET, ORDINANCE ROAD, LEFT INTO SOLDIERS WAY, INTO SOLDIERS WAY BUS RANK.

1) OUTWARDS

ALTERNATIVELY FROM MANSFIELD ROAD BUS RANK, WARWICK AVENUE, MANSFIELD ROAD, CENTENARY ROAD, ALICE STREET, GREY STREET, COMMERCIAL ROAD, FIELD STREET, QUEEN STREET, GREY STREET, PINE STREET INTO AND ALONG WESTERN FREEWAY (NATIONAL ROAD) (N2 NORTH) LEFT INTO KWA MASHU HIGHWAY (M25).

2) SOLDIERS WAY BUS RANK INTO VICTORIA STREET, QUEEN STREET, RUSSELL STREET, ALICE STREET, OLD FORT ROAD, STANGER STREET, NORTHERN FREEWAY (M4) LEO BOYD HIGHWAY, LEFT INTO AND ALONG (M1 NORTH) (PHOENIX) R102 LEFT INTO AND ALONG NORTHERN DRIVE INTO PHOENIX HIGHWAY

3) FROM MANSFIELD ROAD BUS RANK, WARWICK AVENUE, MANSFIELD ROAD, CENTENARY ROAD, CARLISE STREET, GREY STREET, BEATRICE STREET, UMGENI ROAD, CROSSING CONNOUGHT BRIDGE, NORTH COAST ROAD, INTO OLD NORTH COAST ROAD (GLEN ANIL) LEFT INTO R102, RIGHT INTO SLIPWAY, KWA MASHU HIGHWAY (M25) INDUSTRIAL PARK ROAD, PHOENIX HIGHWAY, STANMORE DRIVE, GROVE END DRIVE TO THE INTERSECTION OF STERNMORE DRIVE AND GROVE END DRIVE.

ROUTE 74

PERSONS AND THEIR PERSONAL EFFECTS:

FROM PHOENIX TOWNSHIP PALMVIEW TO DURBAN MANSFIELD ROAD AND SOLDIERS WAY BUS TERMINUS AND RETURN.

1) INWARDS

FROM NORTHERN DRIVE AND PALMVIEW DRIVE ALONG PALMVIEW DRIVE, TRENANCE PARK DRIVE, CENTRAL PARK DRIVE, PALMVIEW DRIVE, SASTRI PARK DRIVE, NORTHERN DRIVE, BROOKHAVEN DRIVE, CANESIDE DRIVE, CANEHAVEN DRIVE, SUNFORD DRIVE, HANNAFORD DRIVE, PHOENIX HIGHWAY, INDUSTRIAL PARK ROAD, KWA MASHU HIGHWAY (M25) LEFT INTO R102, RIGHT INTO OLD NORTH COAST ROAD (GLEN ANIL) NORTH COAST ROAD ACROSS CONNOUGHT BRIDGE, UMGENI ROAD, BEATRICE STREET, CROSS STREET, CARLISE STREET, CENTENARY ROAD, MARKET ROAD, RIGHT INTO WARWICK AVENUE, CENTENARY ROAD, MANSFIELD ROAD, TO MANSFIELD ROAD BUS TERMINUS AND RETURN.

2) ALTERNATIVELY

UMGENI ROAD CROSSING ALICE STREET, INTO SOLDIERS WAY BUS RANK, VICTORIA STREET, QUEEN STREET, GREY STREET COMMERCIAL ROAD, FIELD STREET, LEOPOLD STREET, CROSSING MARKET ROAD, WARWICK AVENUE, CENTENARY ROAD, MANSFIELD ROAD, INTO MANSFIELD ROAD BUS RANK AND RETURN.

3) ALTERNATIVELY

PHOENIX HIGHWAY, NORTHERN DRIVE, RIGHT INTO AND ALONG (R02) (M41 DURBAN) (M4) LEO BOYD HIGHWAY, NORTHERN FREEWAY, STANGER STREET, PRINCE ALFRED STREET, ORDINANCE ROAD, LEFT INTO SOLDIERS WAY, INTO SOLDIERS WAY BUS RANK.

1) OUTWARDS

ALTERNATIVELY FROM MANSFIELD ROAD BUS RANK, WARWICK AVENUE, MANSFIELD ROAD, CENTENARY ROAD, ALICE STREET, GREY STREET, COMMERCIAL ROAD, FIELD STREET, QUEEN STREET, GREY STREET, PINE STREET INTO AND ALONG WESTERN FREEWAY (NATIONAL ROAD) (N2 NORTH) LEFT INTO KWA MASHU HIGHWAY (M25).

2) SOLDIERS WAY BUS RANK INTO VICTORIA STREET, QUEEN STREET, RUSSELL STREET, ALICE STREET, OLD FORT ROAD, STANGER STREET, NORTHERN FREEWAY (M4) LEO BOYD HIGHWAY, LEFT INTO AND ALONG (M1 NORTH) (PHOENIX) R102 LEFT INTO AND ALONG NORTHERN DRIVE INTO PHOENIX HIGHWAY.

3) FROM MANSFIELD ROAD BUS RANK, WARWICK AVENUE, MANSFIELD ROAD, CENTENARY ROAD, CARLISE STREET, GREY STREET, BEATRICE STREET, UMGENI ROAD, CROSSING CONNOUGHT BRIDGE, NORTH COAST ROAD RIGHT INTO OLD NORTH COAST ROAD (GLEN ANIL) LEFT INTO R102, RIGHT INTO SLIPWAY, KWA MASHU HIGHWAY (M25) INDUSTRIAL PARK ROAD, PHOENIX HIGHWAY, HANNAFORD DRIVE, SUNFORD DRIVE, NORTHSIDE DRIVE, CANEHAVEN DRIVE, CANESIDE DRIVE, BROOKHAVEN DRIVE, NORTHERN DRIVE, SASTRI PARK DRIVE, PALMVIEW DRIVE, CENTRAL PARK DRIVE, TRENANCE PARK DRIVE, PALMVIEW DRIVE, INTO NORTHERN DRIVE AND PALMVIEW DRIVE BUS TERMINUS.



transport

Department:
Transport
Province of KwaZulu-Natal

GAZETTE

LGKZNG12-2020-OCT

REGION: ALL

<p>1) Application Number: APP0110645</p> <p>3) Applicant: <input type="checkbox"/> GANS TOURS ID NO. 2004/037893/23 Association: NOT AVAILABLE</p> <p>5) Existing Licence Holder: MAYVILLE COACH LINES CC MAYVILLE COACH LINES CC ID NO. 1993/08236/23</p> <p>7) Type of application: NORMAL TRANSFER AND CONVERSION</p> <p>9) Vehicle Type: BUS</p> <p>11) Region: DURBAN WEST</p>	<p>2) Gazette Number: LGKZNG12-2020-OCT</p> <p>4) Applicant Address: 36 VICTORIA APARTMENT CHURCH STREET TONGAAT 4340</p> <p>6) Existing Licence Holder Address: 150 ABERDARE DRIVE INDUSTRIAL PARK PHOENIX 4068</p> <p>8) Operating Licence Number: 362283</p> <p>10) 1 X 36+ (SEATED) + 0 (STANDING)</p>
<p>12.1 KZPRERC2778067 - VARIOUS BUS ROUTES - MAYVILLE COACH LINE CONVEYANCE OF PERSONS AND THEIR PERSONAL EFFECTS WITHIN THE INNER CIRCLE OF PHOENIX: 1. FROM UNITS 2, 3, 4 AND 5 SITUATED IN PHOENIX TOWNSHIP) TO PHOENIX STATION AND MOUNT EDGEcombe STATION ALONG THE SPINE ROAD AND VICE VERSA ALONG THE PRESCRIBED BUS ROUTES 2. FROM UNITS 10 AND 11 (SITUATED IN PHOENIX TOWNSHIP) TO PHOENIX STATION AND TO MOUNT EDGEcombe STATION ALONG THE SPINE ROAD AND VICE VERSA ALONG THE PRESCRIBED ROUTE. THE SERVICES ARE TO BE OPERATED ON COMMUNAL TIME TABLE BETWEEN: MAYVILLE COACH LINES CC SPRINGFIELD OMNIBUS SERVICE (PTY) LTD O. BUX ROUTE 2 - UNITS 2 AND 3 TO DURBAN LORNE STREET BUS RANK PERSONS AND THEIR PERSONAL EFFECTS: FROM PHOENIX TOWNSHIP UNITS 2 AND 3 TO DURBAN LORNE STREET BUS RANK. INWARDS FROM THE JUNCTION OF SPINE ROAD (PHOENIX HIGHWAY) INTO AND ALONG GREENBURY DRIVE (ROAD202), DALEVIEW ROAD (ROAD 304), STONEBRIDGE DRIVE (ROAD 303), GREENBURY DRIVE, PHOENIX HIGHWAY, MAIN ROAD2 (ROAD 102), SLIPWAY TO MAIN ROAD93 (MAIN LNANDA ROAD) NORTH COAST ROAD, UMGENI ROAD, BEATRICE STREET, CARLISLE STREET TO LORNE STREET BUS RANK. OUTWARDS FROM LORNE STREET BUS RANK, LORNE STREET, CARLISLE STREET, GREY STREET, BEATRICE STREET, ALBERT STREET, UMGENI ROAD, NORTH COAST ROAD, MAIN LNANDA ROAD (MAIN ROAD 93), SLIPWAY TO MAIN ROAD2 (R102), MAIN ROAD (R102), PHOENIX HIGHWAY, GREENBURY DRIVE, DALEVIEW ROAD, STONEBRIDGE DRIVE TO THE JUNCTION OF GREENBURY DRIVE AND PHOENIX HIGHWAY. ROUTE 3 - UNITS 7, 8 AND 9 PERSONS AND THEIR PERSONAL EFFECTS: FROM PHOENIX TOWNSHIP TO DURBAN CENTENARY ROAD BUS TERMINUS AND VICE VERSA. INWARDS FROM PHOENIX TOWNSHIP, JUNCTION OF ROADS 703, 803 AND 804 ALONG ROAD 804, INTO AND ALONG ROADS 811, 803, ALTERNATIVE FROM THE JUNCTION OF ROADS 703, 803, AND 804, ALONG ROAD 802, ROAD 901, PHOENIX HIGHWAY, INDUSTRIAL ROAD, MAIN LNANDA ROAD, NORTH COAST ROAD, UMGENI ROAD, BEATRICE STREET, CROSS STREET, CARLISLE STREET, CENTENARY ROAD, MARKET ROAD, LEOPOLD STREET, WARWICK AVENUE TO CENTENARY ROAD BUS TERMINUS AND RETURN. OUTWARDS FROM CENTENARY ROAD BUS TERMINUS ALONG CENTENARY ROAD, INTO AND ALONG CARLISLE, GREY, BEATRICE, ALBERT STREETS, UMGENI ROAD, NORTH COAST ROAD, MAIN LNANDA ROAD, INDUSTRIAL ROAD, PHOENIX HIGH, ROADS 901, 803, TO THE JUNCTION OF ROADS 703, 803, AND 804, ALTERNATIVE ROADS 803, 811, 804 AND THE JUNCTION OF ROADS 703, 803, AND 804. ROUTE 4 - UNITS 10, 11 AND 12 TO DURBAN PERSONS AND THEIR PERSONAL EFFECTS: FROM PHOENIX TOWNSHIP TO DURBAN MANSFIELD ROAD BUS TERMINUS AND VICE VERSA. INWARDS FROM PHOENIX TOWNSHIP ROAD 1210, (OLD MAMBA STORES) ALONG ROAD 1210), INTO AND ALONG ROADS 1203, 1201, 1101, 1001, ALTERNATIVE FROM ROAD 1210 (OLD MAMBA STORES), ALONG ROAD 1210, INTO AND ALONG ROADS 1203, 1103, 1102, 1001, INDUSTRIAL ROAD, MAIN LNANDA ROAD, NORTH COAST ROAD, UMGENI ROAD, BEATRICE STREET, CROSS STREET, CARLISLE STREET, CENTENARY ROAD, MARKET ROAD, LEOPOLD STREET, WARWICK AVENUE, CENTENARY ROAD, MANSFIELD ROAD TO MANSFIELD ROAD BUS RANK. OUTWARDS FROM MANSFIELD ROAD BUS RANK, ALONG WARWICK AVENUE INTO CENTENARY ROAD, INTO AND ALONG CARLISLE STREET, GREY STREET, BEATRICE STREET, ALBERT STREET, UMGENI ROAD, NORTH COAST ROAD, MAIN LNANDA ROAD, INDUSTRIAL ROAD, TO PHOENIX TOWNSHIP ROADS 1001, 1102, 1103, 1203, 1210 (OLD MAMBA STORES), ALTERNATIVE - ROADS 1001, 1101, 1201, 1203, 1210 (OLD MAMBA STORES). ROUTE 5 - UNITS 13 AND 14 TO DURBAN PERSONS AND THEIR PERSONAL EFFECTS: FROM PHOENIX TOWNSHIP TO DURBAN MANSFIELD ROAD BUS RANK AND RETURN. INWARDS FROM THE INTERSECTION OF WESTHAM DRIVE (ROAD 1210) AND LENHAM DRIVE, ALONG LENHAM DRIVE, THEN INTO AND ALONG NORTHCROFT DRIVE (ROAD 1301) INTO AND ALONG LENHAM DRIVE INTO AND ALONG PHOENIX HIGHWAY. ALTERNATIVELY - FROM THE INTERSECTION OF WESTHAM DRIVE (ROAD 1210) AND LENHAM DRIVE, ALONG LENHAM DRIVE INTO AND ALONG NORTHERN DRIVE, PHOENIX HIGHWAY, INDUSTRIAL PARK ROAD, MAIN LNANDA ROAD, NORTH COAST ROAD, UMGENI ROAD, BEATRICE STREET, CROSS STREET, CARLISLE STREET, CENTENARY ROAD, MARKETROAD, LEOPOLD STREET, WARWICK AVENUE, CENTENARY ROAD, MANSFIELD ROAD TO MANSFIELD ROAD BUS RANK AND RETURN. OUTWARDS FROM MANSFIELD ROAD BUS RANK ALONG WARWICK AVENUE INTO MANSFIELD ROAD INTO CENTENARY ROAD AND ALONG CARLISLE STREET, GREY STREET, BEATRICE STREET, ALBERT STREET, LINK ROAD TO LORNE STREET, UMGENI ROAD, NORTH COAST ROAD, MAIN LNANDA ROAD (ROAD 93), INDUSTRIAL PARK ROAD, PHOENIX HIGHWAY, NORTHERN DRIVE, LENHAM DRIVE TO THE INTERSECTION OF LENHAM DRIVE AND WESTHAM DRIVE (ROAD 1210), ALTERNATIVELY, PHOENIX HIGHWAY, LENHAM DRIVE, NORTHCROFT DRIVE (ROAD 301), LENHAM DRIVE TO THE INTERSECTION OF LENHAM DRIVE AND WESTHAM DRIVE (ROAD 1210). ROUTE 6 PERSONS AND THEIR PERSONAL EFFECTS: FROM PHOENIX TOWNSHIP, UNITS 15 AND 21 TO DURBAN, MANSFIELD ROAD. BUS TERMINUS AND RETURN. INWARDS FROM THE INTERSECTION OF HANNAFORD DRIVE AND FORESTHAVEN DRIVE, INTO AND ALONG HANNAFORD DRIVE, RIGHT INTO AND ALONG</p>	



transport

Department:
Transport
Province of KwaZulu-Natal

GAZETTE

LGKZNG12-2020-OCT

REGION: ALL

CAVEHAVEN DRIVE, FORESTHAVEN DRIVE, LEFT INTO AND ALONG HANNAFORD DRIVE, INTO AND ALONG SUNFORD DRIVE, CHARTFORD DRIVE, PHOENIX HIGHWAY, INDUSTRIAL PARK ROAD, (MAIN LNANDA ROAD), NORTH COAST ROAD, UMGENI ROAD, BEATRICE STREET, CROSS STREET, CARLISLE STREET, CENTENARY ROAD, MARKET ROAD, LEOPOLD STREET, WARWICK AVENUE, CENTENARY ROAD, MANSFIELD ROAD TO MANSFIELD ROAD BUS TERMINUS.

ALTERNATIVELY:

INDUSTRIAL PARK ROAD, TURN LEFT AND PROCEED ALONG ABERDARE DRIVE, TURN LEFT AND PROCEED ALONG HUNSLETT ROAD, TURN LEFT INTO (MAIN LNANDA ROAD), NORTH COAST ROAD, UMGENI ROAD, BEATRICE STREET, CROSS STREET, CARLISLE STREET, CENTENARY ROAD, MARKET ROAD, LEOPOLD STREET, WARWICK AVENUE, CENTENARY ROAD, MANSFIELD ROAD, TO MANSFIELD ROAD BUS TERMINUS.

OUTWARDS

FROM MANSFIELD ROAD BUS TERMINUS INTO AND ALONG WARWICK AVENUE, MANSFIELD ROAD, CENTENARY ROAD, CARLISLE STREET, GREY STREET, BEATRICE STREET, ALBERT STREET, LINK ROAD TO LORNE STREET, UMGENI ROAD, NORTH COAST ROAD, MAIN LNANDA ROAD, INDUSTRIAL PARK ROAD, PHOENIX HIGHWAY, CHARTFORD DRIVE, SUNFORD DRIVE, LEFT INTO AND ALONG HANNAFORD DRIVE, RIGHT INTO AND ALONG FORESTHAVEN DRIVE, LEFT INTO AND ALONG CAVEHAVEN DRIVE, LEFT INTO AND ALONG HANNAFORD DRIVE TO THE INTERSECTION OF HANNAFORD AND FORESTHAVEN DRIVE.

ROUTE-7 – UNITS 17 & 18 TO DURBAN

PERSONS AND THEIR PERSONAL EFFECTS:

FROM PHOENIX TOWNSHIP TO DURBAN, MANSFIELD ROAD BUS RANK AND RETURN.

INWARDS

FROM THE INTERSECTION OF STERNGROVE DRIVE AND GROVE END DRIVE, PHOENIX TOWNSHIP, PROCEED ALONG GROVE END DRIVE, TURN RIGHT PROCEED ALONG STANMORE DRIVE, TURN RIGHT ONTO THE PHOENIX HIGHWAY ALONG SPINE ROAD INTO INDUSTRIAL PARK ROAD, MAIN ROAD, (93) (MAIN LNANDA ROAD), NORTH COAST ROAD, UMGENI ROAD, BEATRICE STREET, CROSS STREET, CARLISLE STREET, CENTENARY ROAD, MARKET ROAD, LEOPOLD STREET, WARWICK AVENUE, CENTENARY ROAD, INTO MANSFIELD ROAD, INTO MANSFIELD ROAD BUS RANK.

OUTWARDS

FROM MANSFIELD ROAD BUS RANK ALONG WARWICK AVENUE INTO MANSFIELD ROAD, INTO CENTENARY ROAD, INTO AND ALONG CARLISLE STREET, GREY STREET, BEATRICE STREET, ALBERT STREET, LINK ROAD TO LORNE STREET, UMGENI ROAD, NORTH COAST ROAD, MAIN LNANDA ROAD (93) (MAIN LNANDA ROAD), INDUSTRIAL PARK ROAD, ALONG SPINE ROAD, PROCEED ALONG PHOENIX HIGHWAY, TURN LEFT INTO STANMORE DRIVE, PROCEED ALONG INWARDS ROUTE INTO PHOENIX TOWNSHIP.

ROUTE 8 - UNITS 20 AND 22 TO DURBAN

PERSONS AND THEIR PERSONAL EFFECTS:

FROM PHOENIX TOWNSHIP UNITS 20 & 22 (WOODVIEW) AND CANEHAVEN TO MANSFIELD ROAD BUS RANK AND RETURN.

INWARDS

FROM NORTHERN DRIVE RIGHT INTO CANEHAVEN DRIVE, RIGHT INTO NORTHERN DRIVE, RIGHT INTO AND PROCEED ALONG VIEWHAVEN DRIVE, LEFT INTO AND PROCEED ALONG WOODVIEW DRIVE, INTO AND ALONG (R102) TURN LEFT INTO LINK ROAD, INTO AND ALONG (MAIN ROAD 93) TURN RIGHT INTO SLIPWAY, INTO NATIONAL ROAD, (N2) (SOUTH) TURN LEFT AND PROCEED ALONG NATIONAL ROAD (N8) INTO AND ALONG WESTERN FREEWAY, GLIDE OFF WESTERN FREEWAY, LEFT ONTO RAMSAY AVENUE, INTO AND ALONG BEREA NORTH ROAD, OLD DUTCH ROAD, CENTENARY ROAD, MANSFIELD ROAD, TO MANSFIELD ROAD BUS RANK AND RETURN.

OUTWARDS:

FROM MANSFIELD ROAD BUS RANK ALONG WARWICK AVENUE, INTO MANSFIELD ROAD, TURN RIGHT INTO CENTENARY ROAD, MARKET ROAD, LEOPOLD STREET, CANONGATE ROAD, INTO AND PROCEED ALONG THE WESTERN FREEWAY, NATIONAL ROAD (N2) (NORTH), TURN LEFT INTO SLIPWAY, TURN LEFT AND PROCEED ALONG MAIN ROAD 93, TURN LEFT ONTO SLIPWAY, TURN RIGHT INTO R102, OLD NORTH COAST ROAD TOWARDS OTTAWA, TURN LEFT INTO LINK WAY WHICH JOINS INTO WOODVIEW DRIVE, TURN RIGHT AND PROCEED ALONG VIEWHAVEN DRIVE, TURN LEFT AND PROCEED ALONG NORTHERN DRIVE TO BUS TERMINUS.

ROUTE 9

FROM PHOENIX TOWNSHIP UNITS 20 / 22 (WOODVIEW & CANESIDE) TO MANSFIELD ROAD BUS TERMINUS AND RETURN.

INWARDS:

FROM WOODVIEW DRIVE, RIGHT INTO VIEWHAVEN DRIVE, LEFT INTO NORTHERN DRIVE, LEFT INTO CANEHAVEN DRIVE, LEFT INTO NORTHERN DRIVE, RIGHT INTO PHOENIX HIGHWAY, INDUSTRIAL PARK ROAD, MAIN LNANDA ROAD (MAIN ROAD), NORTH COAST ROAD, UMGENI ROAD, BEATRICE STREET, CROSS STREET, CARLISLE STREET, CENTENARY ROAD, MARKET ROAD, LEOPOLD STREET, WARWICK AVENUE, CENTENARY ROAD TO MANSFIELD ROAD BUS TERMINUS AND RETURN.

ALTERNATIVELY:

NORTHERN DRIVE RIGHT INTO PHOENIX HIGHWAY, RIGHT INTO ABERDARE DRIVE, LEFT INTO HUNSLETT ROAD, LEFT INTO MAIN ROAD 93, (MAIN LNANDA ROAD) NORTH COAST ROAD, UMGENI ROAD, BEATRICE STREET, CROSS STREET, CARLISLE - STREET, CENTENARY ROAD, MARKET ROAD, LEOPOLD STREET, WARWICK AVENUE, CENTENARY ROAD, MANSFIELD ROAD TO MANSFIELD ROAD BUS TERMINUS AND RETURN.

OUTWARDS:

FROM MANSFIELD ROAD BUS RANK ALONG WARWICK AVENUE INTO MANSFIELD ROAD INTO CENTENARY ROAD INTO AND ALONG CARLISLE STREET, GREY STREET, BEATRICE STREET, ALBERT STREET, UMGENI ROAD, NORTH COAST ROAD, (MAIN ROAD 93) RIGHT INTO INDUSTRIAL PARK ROAD, LEFT INTO PHOENIX HIGHWAY, LEFT INTO NORTHERN DRIVE, RIGHT INTO CANEHAVEN DRIVE, RIGHT INTO NORTHERN DRIVE, RIGHT INTO VIEWHAVEN DRIVE, LEFT INTO WOODVIEW DRIVE.

ALTERNATIVELY:

NORTH COAST ROAD, (MAIN ROAD 93) RIGHT INTO HUNSLETT ROAD, RIGHT INTO ABERDARE DRIVE, RIGHT INTO INDUSTRIAL PARK ROAD, LEFT INTO PHOENIX HIGHWAY, LEFT INTO WOODVIEW DRIVE.

ROUTE 10

EMPLOYEES EMPLOYED BY DAVINSCOT MANUFACTURERS AND THEIR PERSONAL EFFECTS:

FROM WHITEHOUSE SHOPPING CENTRE TO DAVINSCOT MANUFACTURERS (PTY) LTD, TONGAAT.

INWARDS:

FROM WHITE HOUSE SHOPPING CENTRE INTO AND ALONG R102, PHOENIX HIGHWAY, INDUSTRIAL PARK ROAD, FEMHAM DRIVE, LENHAM DRIVE, NORTHCROFT DRIVE, LENHAM DRIVE, LONGBURY DRIVE, PHOENIX HIGHWAY, GROVE END DRIVE, STANMORE DRIVE, PHOENIX HIGHWAY, HANNAFORD DRIVE, FORESTHAVEN DRIVE, CANE HAVEN DRIVE, R102, INTO AND ALONG GAINE STREET, TO TRUROLAND INDUSTRIAL TOWNSHIP, ALONG EDMUND MOREWOOD STREET TO DAVINSCOT MANUFACTURERS (PTY) LTD AND RETURN.

OUTWARDS:

FROM DAVINSCOT MANUFACTURERS (PTY) LTD, INTO TRUROLAND INDUSTRIAL TOWNSHIP, INTO AND ALONG EDMUND MOREWOOD ROAD, PLAIN STREET, GAINE STREET, INTO AND ALONG R102, NORTHERN DRIVE, CANEHAVEN DRIVE, HANNAFORD DRIVE, PHOENIX HIGHWAY, LONGBURY DRIVE, LENHAM DRIVE, NORTHCRAFT DRIVE, LENHAM DRIVE, FEMHAM DRIVE, INDUSTRIAL PARK ROAD, PHOENIX HIGHWAY, R102, TO WHITE HOUSE SHOPPING CENTRE.

ROUTE 11

STUDENTS AND STAFF OF SPRINGFIELD COLLEGE OF EDUCATION AND THEIR PERSONAL EFFECTS FROM VERULAM BUS RANK TO SPRINGFIELD COLLEGE OF EDUCATION AND RETURN.

INWARDS:

FROM VERULAM BUS RANK, INTO AND ALONG IRELAND STREET, ROAD79 (ALSO KNOWN AS MR 96), TURN LEFT ON LINK ROAD MR 96 WITH 2/1, TURN LEFT INTO ROAD 2/1, TURN RIGHT INTO NEW FARM ROAD, SPINE ROAD, (PHOENIX HIGHWAY) TURN RIGHT INTO AND ALONG LENHAM DRIVE, TURN LEFT INTO FERNHAM DRIVE, INDUSTRIAL PARK ROAD, MAIN LNANDA ROAD, TURN RIGHT INTO SLIPWAY, INTO AND ALONG (SOUTH), TURN LEFT INTO SLIPWAY, CROSSING LNANDA ROAD INTO SLIPWAY, TURN LEFT INTO AND ALONG UMGENI ROAD, TURN RIGHT INTO AND ALONG ALPINE ROAD, TURN RIGHT INTO AND ALONG STANLEY COPLEY DRIVE, TURN LEFT INTO DAIN TREE AVENUE TO THE SPRINGFIELD COLLEGE OF EDUCATION.

ALTERNATIVELY:



transport

Department:
Transport
Province of KwaZulu-Natal

GAZETTE

LGKZNG12-2020-OCT

REGION: ALL

FROM SPINE ROAD (PHOENIX HIGHWAY), TURN LEFT INTO AND ALONG LONGBURY DRIVE, CROSSING SPINE ROAD (PHOENIX HIGHWAY) INTO AND ALONG LENHAM DRIVE, TURN LEFT INTO AND ALONG FERNHAM DRIVE, INDUSTRIAL PARK ROAD, MAIN LNANDA ROAD, TURN RIGHT INTO SLIPWAY, INTO AND ALONG N2 (SOUTH), TURN LEFT INTO SLIPWAY, CROSSING LNANDA ROAD INTO SLIPWAY, TURN LEFT INTO AND ALONG UMGENI ROAD, TURN RIGHT INTO AND ALONG ALPINE ROAD, TURN RIGHT INTO AND ALONG STANLEY COPLEY DRIVE, TURN LEFT INTO AND ALONG DAINTREE AVENUE TO THE SPRINGFIELD COLLEGE OF EDUCATION.

OUTWARDS:

FROM DAINTREE AVENUE, TARNDALE AVENUE, STANLEY COPLEY DRIVE, TURN LEFT INTO ALPINE ROAD, TURN LEFT INTO AND ALONG UMGENI ROAD, TURN RIGHT INTO SLIPWAY, CROSSING LNANDA ROAD INTO SLIPWAY, INTO AND ALONG N2 (NORTH), TURN LEFT INTO AND ALONG MAIN LNANDA ROAD, (MAIN ROAD 93) TURN RIGHT INTO AND ALONG INDUSTRIAL PARK ROAD, TURN LEFT INTO AND ALONG FERNHAM DRIVE, TURN RIGHT INTO AND ALONG LENHAM DRIVE, CROSSING SPINE ROAD (PHOENIX HIGHWAY), INTO AND ALONG LONGBURY DRIVE, TURN RIGHT INTO SPINE ROAD (PHOENIX HIGHWAY), NEW FARM ROAD, TURN LEFT INTO ROAD2/1, TURN LEFT INTO LINK ROAD MR 96 WITH 2/1, ROAD 79 (ALSO KNOWN AS MR 96), INTO AND ALONG IRELAND STREET TO THE VERULAM BUS RANK.

ROUTE 12 - UNIT 12 TO HUNSLETT ROAD TO VERULAM BUS RANK

PERSONS AND THEIR PERSONAL EFFECTS:

FROM PHOENIX INDUSTRIAL PARK AND PHOENIX TOWNSHIP UNITS 10, 11, 12, 13, 14, 15 AND 21 TO VERULAM RANK AND RETURN.

INWARDS:

FROM TERMINAL POINT IN HUNSLETT ROAD, AT THE CORNER OF PARAGON PLACE, TURN RIGHT INTO MAIN ROAD 93, RIGHT INTO ABERDARE DRIVE, OR RIGHT INTO HUNSLETT ROAD, LEFT INTO ABERDARE DRIVE, RIGHT INTO INDUSTRIAL PARK ROAD, LEFT INTO FERNHAM DRIVE, OR RIGHT INTO WHETSTONE DRIVE, LEFT INTO LENHAM DRIVE, OR LEFT INTO NORTHERN DRIVE, RIGHT INTO LENHAM DRIVE, OR LEFT INTO NORTHERN DRIVE, RIGHT INTO SUNFORD DRIVE, LEFT INTO HANNAFORD DRIVE, LEFT INTO CANEHAVEN DRIVE, RIGHT INTO NORTHERN DRIVE, LEFT INTO (ROAD 79) (ALSO KNOWN AS MR 96) INTO IRELAND STREET TO VERULAM BUS RANK AND RETURN.

OUTWARDS:

FROM VERULAM BUS RANK INTO AND ALONG IRELAND STREET, INTO ROAD 79 (ALSO KNOWN AS MR 96) TURN RIGHT INTO NORTHERN DRIVE, LEFT INTO CANEHAVEN DRIVE, RIGHT INTO HANNAFORD DRIVE, RIGHT INTO SUNFORD DRIVE, LEFT INTO NORTHERN DRIVE, PHOENIX HIGHWAY, RIGHT INTO LENHAM DRIVE, LEFT INTO WHETSTONE DRIVE, OR LENHAM DRIVE, LEFT INTO FERNHAM DRIVE, RIGHT INTO INDUSTRIAL PARK ROAD, LEFT INTO AND PROCEED ALONG ABERDARE DRIVE, LEFT INTO HUNSLETT ROAD, OR INDUSTRIAL PARK ROAD, TURN LEFT INTO ABERDARE DRIVE AND BEAR RIGHT ALONG ABERDARE DRIVE, LEFT INTO HUNSLETT ROAD TO TERMINAL POINT AT COMER OF PARAGON PLACE IN HUNSLETT ROAD.

ROUTE 13 - (UNIT 13) PARAGON PLACE TO VERULAM BUS RANK:

PERSONS AND THEIR PERSONAL EFFECTS:

FROM PHOENIX TOWNSHIP UNITS 10, 11, 12, 13, 14, 15 AND 21 TO VERULAM BUS RANK AND RETURN.

INWARDS:

FROM PARAGON PLACE BUS TERMINUS, RIGHT INTO HUNSLETT ROAD, INTO ABERDARE DRIVE, INTO INDUSTRIAL PARK ROAD, LEFT INTO AND ALONG FERNHAM DRIVE, WHETSTONE DRIVE OR FERNHAM DRIVE, LENHAM DRIVE, NORTH CROFT DRIVE, LENHAM DRIVE, NORTHERN DRIVE, SUNFORD DRIVE, PHOENIX HIGHWAY, NEW FARM ROAD, TURN LEFT INTO ROAD 2/1, TURN RIGHT INTO LINK ROAD 2/1 WITH MR 96, TURN LEFT INTO MR 96 ALSO KNOWN AS RD 79, IRELAND STREET, TO VERULAM RANK AND RETURN.

OUTWARDS:

FROM VERULAM BUS RANK INTO AND ALONG IRELAND STREET, INTO RD 79 (ALSO KNOWN AS MR 96), TURN LEFT INTO LINK ROAD 2/1 WITH MR 96 TURN RIGHT INTO ROAD 2/1, NEW FARM ROAD, SPINE ROAD, (PHOENIX HIGHWAY), LEFT INTO AND ALONG LONGBURY DRIVE, CROSSING SPINE ROAD (PHOENIX HIGHWAY) INTO AND ALONG LENHAM DRIVE, LEFT INTO AND ALONG FERNHAM DRIVE RIGHT INTO INDUSTRIAL PARK ROAD, ABERDARE ROAD, HUNSLETT ROAD LEFT INTO PARAGON PLACE BUS TERMINUS.

ROUTE 14 - UNIT 14 PHOENIX TO VERULAM

PERSONS AND THEIR PERSONAL EFFECTS:

FROM PHOENIX TOWNSHIP, UNITS 7, 8, 9, 10, 11 AND 12 TO VERULAM BUS RANK AND RETURN.

INWARDS:

FROM THE INTERSECTION OF LONGBURY DRIVE AND SOUTHVALE ROAD, INTO AND ALONG LONGBURY DRIVE (ROAD 903, 703), PHOENIX HIGHWAY, STANMORE DRIVE, GROVE END DRIVE, PHOENIX HIGHWAY, NEW FARM DRIVE, TURN LEFT INTO ROAD 2/1, TURN RIGHT INTO LINK ROAD 2/1 WITH MR 96, TURN LEFT INTO MR 96 ALSO KNOWN AS ROAD 79, IRELAND STREET, TO VERULAM BUS RANK AND RETURN.

OUTWARDS:

FROM VERULAM BUS RANK INTO AND ALONG IRELAND STREET, INTO ROAD 79, (ALSO KNOWN AS MR 96), TURN LEFT INTO LINK ROAD 2/1 WITH MR 96, TURN RIGHT INTO ROAD 2/1, NEW FARM ROAD, PHOENIX HIGHWAY, GROVE END DRIVE, STANMORE DRIVE, PHOENIX HIGHWAY, LONGBURY DRIVE (ROADS 703, 803, 903), TO THE INTERSECTION OF SOUTHVALE ROAD AND LONGBURY DRIVE.

ROUTE 15 - UNITS 15, INDUSTRIAL PARK TO VERULAM

PERSONS AND THEIR PERSONAL EFFECTS:

FROM PHOENIX TOWNSHIP, UNITS 7, 8, 9, 10, 11 AND 12 TO VERULAM BUS RANK AND RETURN.

INWARDS:

FROM THE INTERSECTION OF INDUSTRIAL PARK ROAD AND FERNHAM DRIVE, PROCEED ALONG FERNHAM DRIVE, TURN RIGHT INTO AND PROCEED ALONG LENHAM DRIVE, CROSSING SPINE ROAD (PHOENIX HIGHWAY), INTO AND ALONG LONGBURY DRIVE, TURN RIGHT INTO SPINE ROAD, (PHOENIX HIGHWAY), NEW FARM ROAD, TURN LEFT INTO ROAD 2/1, TURN RIGHT INTO LINK ROAD 2/1 WITH MR 96, TURN LEFT INTO MR 96 ALSO KNOWN AS ROAD 79, IRELAND STREET, TO VERULAM BUS RANK AND RETURN.

OUTWARDS:

FROM VERULAM BUS RANK INTO AND ALONG IRELAND STREET, INTO ROAD 79 (ALSO KNOWN AS MR 96), TURN LEFT INTO LINK ROAD 2/1 WITH MR 96, TURN RIGHT INTO ROAD 2/1, NEW FARM ROAD, SPINE ROAD (PHOENIX HIGHWAY) LEFT INTO AND ALONG LONGBURY DRIVE, CROSSING SPINE ROAD (PHOENIX HIGHWAY) INTO AND ALONG LENHAM DRIVE, LEFT INTO AND ALONG FERNHAM DRIVE TO THE INTERSECTION OF INDUSTRIAL PARK ROAD AND FERNHAM DRIVE.

ROUTE 16 - UNITS 10, 11, 12, 7, 8 AND 9 TO VERULAM

PERSONS AND THEIR PERSONAL EFFECT:

FROM PHOENIX INDUSTRIAL PARK, UNITS 10, 11, 12, 7, 8, AND 9 TO VERULAM BUS RANK AND RETURN.

INWARDS:

FROM PARAGON PLACE BUS TERMINUS, RIGHT INTO HUNSLETT ROAD, INTO ABERDARE DRIVE, INTO INDUSTRIAL PARK ROAD, LEFT INTO AND PROCEED ALONG FERNHAM DRIVE, TURN RIGHT INTO LENHAM DRIVE, CROSSING SPINE ROAD, (PHOENIX HIGHWAY), INTO AND ALONG LONGBURY DRIVE, TURN RIGHT INTO SPINE ROAD, (PHOENIX HIGHWAY), NEW FARM ROAD, TURN LEFT INTO ROAD 2/1, TURN RIGHT INTO LINK ROAD 2/1 WITH MR 96, TURN LEFT INTO MR 96 ALSO KNOWN AS ROAD 79, IRELAND STREET, TO VERULAM BUS RANK AND RETURN.

OUTWARDS:

FROM VERULAM BUS RANK INTO AND ALONG IRELAND STREET INTO ROAD 79 (ALSO KNOWN AS MR 96), TURN LEFT INTO LINK ROAD 2/1 WITH MR 96 TURN RIGHT INTO ROAD 2/1, NEW FARM ROAD, SPINE ROAD (PHOENIX HIGHWAY), LEFT INTO AND ALONG FERNHAM DRIVE, RIGHT INTO INDUSTRIAL PARK ROAD, ABERDARE DRIVE, HUNSLETT ROAD, LEFT INTO PARAGON PLACE BUS TERMINUS.

ROUTE 17

PERSONS AND THEIR PERSONAL EFFECTS FROM:

PHOENIX INDUSTRIAL PARK AND PHOENIX TOWNSHIP UNITS 10, 11, 12, 13, 14, 15 AND 21 TO GRAFTON EVEREST FACTORY (CANELANDS).

INWARDS:

FROM TERMINAL POINT IN HUNSLETT ROAD, AT THE CORNER OF PARAGON PLACE, TURN RIGHT INTO MAIN ROAD 93, RIGHT INTO ABERDARE DRIVE, OR RIGHT INTO HUNSLETT ROAD, LEFT INTO ABERDARE DRIVE, RIGHT INTO INDUSTRIAL PARK ROAD, LEFT INTO FERNHAM DRIVE, OR RIGHT INTO WHETSTONE DRIVE, LEFT INTO LENHAM DRIVE, OF LEFT INTO NORTHERN DRIVE, RIGHT INTO LENHAM DRIVE, OR LEFT INTO NORTHERN DRIVE, RIGHT INTO SUNFORD DRIVE, LEFT INTO HANNAFORD DRIVE, LEFT INTO CANEHAVEN DRIVE, RIGHT INTO NORTHERN DRIVE, LEFT INTO (RD 79) (OLD NORTH COAST ROAD), TURN LEFT INTO NDWEDWE ROAD, ALONG NDWEDWE ROAD, TURN LEFT AND PROCEED ALONG NYALA ROAD TO GRAFTON EVEREST CANELANDS, INDUSTRIAL AREA AND RETURN.

OUTWARDS:

FROM GRAFTON EVEREST CANELANDS, PROCEED ALONG NYALA ROAD, TURN RIGHT AND PROCEED ALONG NEW GLASGOW ROAD, TURN RIGHT AND PROCEED ALONG NDWEDWE ROAD, TURN RIGHT AND PROCEED ALONG OLD NORTH COAST RD 79, TURN RIGHT INTO NORTHERN DRIVE, LEFT INTO CANEHAVEN DRIVE, RIGHT INTO HANNAFORD DRIVE, RIGHT INTO SUNFORD DRIVE, LEFT INTO NORTHERN DRIVE, PHOENIX HIGHWAY, RIGHT INTO LENHAM DRIVE, LEFT INTO WHETSTONE DRIVE, OR LENHAM DRIVE, LEFT INTO FERNHAM DRIVE, RIGHT INTO INDUSTRIAL PARK ROAD, LEFT INTO



transport

Department:
Transport
Province of KwaZulu-Natal

GAZETTE

LGKZNG12-2020-OCT

REGION: ALL

AND PROCEED ALONG ABERDARE DRIVE, LEFT INTO HUNSLETT ROAD OR INDUSTRIAL PARK ROAD, TURN LEFT INTO ABERDARE DRIVE, AND BEAR RIGHT ALONG ABERDARE DRIVE, LEFT INTO HUNSLETT ROAD TO TERMINAL POINT AT CORNER OF PARAGON PLACE IN HUNSLETT ROAD.

ROUTE 18 - UNITS 2, 3, 4, AND 5 TO VERULAM
CONVEYANCE OF PERSONS AND THEIR PERSONAL EFFECTS:
FROM PHOENIX TOWNSHIP UNITS 2, 3, 4, AND 5 TO VERULAM BUS RANK AND RETURN: VIA TERMINAL POINT AT ROAD601, INTO ROAD 501 INTO SPINE ROAD.

ALONG SPINE ROAD INTO AND ALONG ROADS 401, 405, 407, 307, 302, 204 AND 203, ALONG ROAD 202 INTO SPINE ROAD ALONG SPINE ROAD, INTO NORTH COAST ROAD, AND ALONG NORTH COAST ROAD, INTO NEW PROVINCIAL ROAD R102, ALONG R102 INTO (VERULAM) WICK STREET, ALONG WICK STREET, INTO MOSS STREET, TO TERMINUS AT VERULAM BUS RANK AND RETURN ALONG MOSS STREET, TO VERULAM MARKET, THENCE ALONG MOSS STREET, INTO WICK STREET, ALONG WICK STREET INTO NEW PROVINCIAL ROAD R102, AND RETURN TO PHOENIX VICE VERSA. THE SERVICES ARE TO BE OPERATED ON COMMUNAL TIME-TABLE BETWEEN MAYVILLE COACH LINES CC AND O BUX, SPRINGFIELD OMNIBUS SPRINGFIELD SERVICE (PTY) LIMITED.

ROUTE 19
PERSONS AND THEIR PERSONAL EFFECTS:
FROM MOUNT EDGEcombe AND PHOENIX TOWNSHIP UNITS 2, 3, 4 AND 5 TO PHOENIX STATION AND PHOENIX INDUSTRIAL PARK AND RETURN.

INWARDS:
FROM WHITE HOUSE SERVICE STATION INTO AND ALONG R102, TO MOUNT EDGEcombe BUS TERMINUS BACK, ALONG R102, INTO AND ALONG PHOENIX HIGHWAY, GREENBURY DRIVE, STONE BRIDGE DRIVE, PHOENIX HIGHWAY, ROCKFORD DRIVE, CLAYFIELD DRIVE, PHOENIX HIGHWAY, EASTBURY DRIVE TO PHOENIX STATION, FROM PHOENIX STATION INTO AND ALONG EASTBURY DRIVE, PHOENIX HIGHWAY, ABERDARE DRIVE, HUNSLETT ROAD, HUNSLETT ROAD, ABERDARE DRIVE, PHOENIX HIGHWAY TO PHOENIX STATION AND RETURN.

OUTWARDS:
FROM PHOENIX STATION INTO AND ALONG EASTBURY DRIVE, PHOENIX HIGHWAY, CLAYFIELD DRIVE, ROCKFORD DRIVE, PHOENIX HIGHWAY, STONEBRIDGE DRIVE, GREENBURY DRIVE, PHOENIX HIGHWAY, R102, MOUNT EDGEcombe BUS TERMINUS, BACK INTO R102, TO WHITE HOUSE SERVICE STATION.

ROUTE 20
PERSONS AND THEIR PERSONAL EFFECTS:
FROM PHOENIX TOWNSHIP, UNITS 10, 11, AND 12 TO PHOENIX STATION VIA PHOENIX INDUSTRIAL PARK AND RETURN.

INWARDS:
FROM PHOENIX TOWNSHIP, WESTHAM DRIVE (MAMBA STORES), INTO AND ALONG LENHAM DRIVE, FERNHAM DRIVE (ROAD1201, 1101, 1001) ALTERNATIVELY WESTHAM DRIVE (ROAD1203, 1103), WHETSTONE DRIVE (ROAD 1102), FERNHAM DRIVE (ROAD 1001), INDUSTRIAL PARKROAD. EITHER

I) ABERDARE DRIVE, HUNSLETT ROAD, ABERDARE DRIVE, PHOENIX HIGHWAY, EASTBURY DRIVE, TO PHOENIX STATION AND RETURN.
II) PHOENIX HIGHWAY, EASTBURY DRIVE, OR TO PHOENIX STATION AND RETURN.

OUTWARDS:
FROM PHOENIX STATION, INTO AND ALONG EASTBURY DRIVE, PHOENIX HIGHWAY.

EITHER:
I) INDUSTRIAL PARK ROAD, FERNHAM DRIVE (ROAD 1001), WHETSTONE DRIVE (ROAD 1102), LENHAM DRIVE (ROADS 1103, 1203), WESTHAM DRIVE (ROAD 1210), ALTERNATIVELY FERNHAM DRIVE ROADS1001, 1101, 1201), LENHAM DRIVE (ROAD 1203), TO WESTHAM DRIVE (ROAD 1210) (MAMBA STORES).

OR
II) ABERDARE DRIVE, HUNSLETT ROAD, ABERDARE DRIVE, INDUSTRIAL PARK ROAD, FERNHAM DRIVE (ROAD1001) WHETSTONE DRIVE (ROAD 1102) LENHAM DRIVE (ROADS 1103, 1203) WESTHAM DRIVE (ROAD 1210), ALTERNATIVELY FERNHAM DRIVE (ROADS1001, 1101, 1201) LENHAM DRIVE (ROAD 1203) TO WESTHAM DRIVE (ROAD 1210).

ROUTE 21
PERSONS AND THEIR PERSONAL EFFECTS:
FROM PHOENIX TOWNSHIP UNITS 7, 8 AND 9 TO PHOENIX STATION AND PHOENIX INDUSTRIAL PARK AND RETURN.

INWARDS:
FROM THE INTERSECTION OF RIDGECROFT DRIVE AND LONGBURY DRIVE, INTO AND ALONG LONGBURY DRIVE, PHOENIX HIGHWAY, ALTERNATIVELY FROM THE INTERSECTION OF RIDGECROFT DRIVE AND LONGBURY DRIVE, ALONG LONGBURY DRIVE, LONGCROFT DRIVE, RYDALVALE DRIVE, PHOENIX HIGHWAY.

EITHER
I) EASTBURY DRIVE, TO PHOENIX STATION AND RETURN.

OR
II) INDUSTRIAL PARK ROAD, ABERDARE DRIVE, HUNSLETT ROAD, ABERDARE DRIVE, PHOENIX HIGHWAY, EASTBURY DRIVE, TO PHOENIX STATION AND RETURN.

OUTWARDS:
I) FROM PHOENIX STATION INTO AND ALONG EASTBURY DRIVE, PHOENIX HIGHWAY.
II) FROM PHOENIX STATION, INTO AND ALONG EASTBURY DRIVE, PHOENIX HIGHWAY, ABERDARE DRIVE, HUNSLETT ROAD, ABERDARE DRIVE, INDUSTRIAL PARK ROAD, PHOENIX HIGHWAY, TO RYDALVALE DRIVE, LONGCROFT DRIVE, LONGBURY DRIVE, TO THE INTERSECTION OF LONGBURY DRIVE AND RIDGECROFT DRIVE, ALTERNATIVELY ALONG LONGBURY DRIVE TO THE INTERSECTION OF LONGBURY DRIVE AND RIDGECROFT DRIVE.

ROUTE 22
PASSENGERS AND THEIR PERSONAL EFFECTS:
FROM PHOENIX TOWNSHIP UNITS 13 AND 14 TO PHOENIX STATION VIA PHOENIX INDUSTRIAL PARK AND RETURN.

INWARDS:
FROM THE INTERSECTION OF WESTHAM DRIVE AND LENHAM DRIVE, ALONG LENHAM DRIVE, NORTHCROFT DRIVE, LENHAM DRIVE, NORTHERN DRIVE, PHOENIX HIGHWAY, ALTERNATIVELY FROM THE INTERSECTION OF WESTHAM DRIVE AND LENHAM DRIVE, ALONG LENHAM DRIVE, NORTHERN DRIVE, PHOENIX HIGHWAY.

EITHER:
I) EASTBURY DRIVE, TO PHOENIX STATION AND RETURN.

OR
II) INDUSTRIAL PARK ROAD, ABERDARE DRIVE, HUNSLETT ROAD, ABERDARE DRIVE, PHOENIX HIGHWAY, EASTBURY DRIVE, TO PHOENIX STATION AND RETURN.

OUTWARDS:
I) FROM PHOENIX STATION, INTO AND ALONG EASTBURY DRIVE, PHOENIX HIGHWAY, NORTHERN DRIVE.

OR
II) FROM PHOENIX STATION, INTO AND ALONG EASTBURY DRIVE, PHOENIX HIGHWAY, ABERDARE DRIVE, HUNSLETT ROAD, ABERDARE DRIVE, INDUSTRIAL PARK ROAD, PHOENIX HIGHWAY, NORTHERN DRIVE, INTO AND ALONG LENHAM DRIVE, TO THE INTERSECTION OF LENHAM DRIVE AND WESTHAM DRIVE ALTERNATIVELY, LENHAM DRIVE, NORTHCROFT DRIVE, LENHAM DRIVE TO THE INTERSECTION OF LENHAM DRIVE AND WESTHAM DRIVE.

ROUTE 23
PASSENGERS AND THEIR PERSONAL EFFECTS:
FROM PHOENIX TOWNSHIP UNITS 15 AND 21 TO PHOENIX STATION VIA PHOENIX INDUSTRIAL PARK AND RETURN.

INWARDS:
FROM THE INTERSECTION OF NORTHERN DRIVE AND SUNFORD DRIVE, INTO AND ALONG SUNFORD DRIVE, HANNAFORD DRIVE, CANEHAVEN DRIVE, FORESTHAVEN DRIVE, HANNAFORD DRIVE, PHOENIX HIGHWAY.

EITHER
I) EASTBURY DRIVE TO PHOENIX STATION.

OR
II) INDUSTRIAL PARK ROAD, ABERDARE DRIVE, HUNSLETT ROAD, ABERDARE DRIVE, PHOENIX HIGHWAY, EASTBURY DRIVE, TO PHOENIX STATION AND RETURN.

OUTWARDS:
I) FROM PHOENIX STATION INTO AND ALONG EASTBURY DRIVE, PHOENIX HIGHWAY, HANNAFORD DRIVE.



transport

Department:
Transport
Province of KwaZulu-Natal

GAZETTE

LGKZNG12-2020-OCT

REGION: ALL

OR

II) FROM PHOENIX STATION INTO AND ALONG EASTBURY DRIVE, PHOENIX HIGHWAY, ABERDARE DRIVE, HUNSLETT ROAD, ABERDARE DRIVE, INDUSTRIAL PARK ROAD, PHOENIX HIGHWAY, HANNAFORD DRIVE, TO FORESTHAVEN DRIVE, CANEHAVEN DRIVE, HANNAFORD DRIVE, SUNFORD DRIVE, TO THE INTERSECTION OF SUNFORD DRIVE AND NORTHERN DRIVE.

ROUTE 24

PASSENGERS AND THEIR PERSONAL EFFECTS:

FROM PHOENIX TOWNSHIP UNITS 17 AND 18 TO PHOENIX STATION VIA PHOENIX INDUSTRIAL PARK AND RETURN.

INWARDS:

FROM THE INTERSECTION OF PHOENIX HIGHWAY AND GROVE END DRIVE, PHOENIX HIGHWAY, ALTERNATIVELY FROM THE INTERSECTION OF PHOENIX HIGHWAY AND GROVE END DRIVE, ALONG GROVE END DRIVE, STANMORE DRIVE, PHOENIX HIGHWAY, LONGBURY DRIVE.

EITHER:

1. PHOENIX HIGHWAY, EASTBURY DRIVE, TO PHOENIX STATION AND RETURN.
2. PHOENIX HIGHWAY, INDUSTRIAL PARK ROAD, ABERDARE DRIVE, HUNSLETT ROAD, ABERDARE DRIVE, PHOENIX HIGHWAY, EASTBURY DRIVE TO PHOENIX STATION AND RETURN.

OUTWARDS:

1. FROM PHOENIX STATION, INTO AND ALONG EASTBURY DRIVE, PHOENIX HIGHWAY.
2. FROM PHOENIX STATION, INTO AND ALONG EASTBURY DRIVE, PHOENIX HIGHWAY, ABERDARE DRIVE, INDUSTRIAL PARK ROAD; PHOENIX HIGHWAY TO LONGBURY DRIVE, STANMORE DRIVE, GROVE END DRIVE, TO THE INTERSECTION OF GROVE END DRIVE AND PHOENIX HIGHWAY, ALTERNATIVELY FROM PHOENIX HIGHWAY, STANMORE DRIVE, GROVE END DRIVE TO THE INTERSECTION OF GROVE END DRIVE AND PHOENIX HIGHWAY.

ROUTE 25

PERSONS WHO HAVE ORGANISED THEMSELVES INTO A GROUP AND THEIR PERSONAL EFFECTS: FROM POINTS WITHIN A RADIUS OF 5 (THIRTY FIVE) KILOMETERS FROM DURBAN POST OFFICE TO POINTS WITHIN 560 (FIVE HUNDRED AND SIXTY) KILOMETERS THEREFROM AND RETURN TO POINTS WITHIN A RADIUS OF 35 (THIRTY FIVE) KILOMETRES FROM DURBAN POST OFFICE.

SUBJECT TO THE EXPLICIT CONDITION THAT THE CONVEYANCE OF SUCH A GROUP OF PERSONS MAY ONLY BE UNDERTAKEN IF THE SAME GROUP OF PERSONS UNDERTAKE THE RETURN AND FORWARD JOURNEY AS A PARTY FOR THE EXCLUSIVE MUTUAL PURPOSE TO ATTEND ONE OR MORE OF THE FOLLOWING:

- (1) A WEDDING
- (2) A FUNERAL
- (3) A RELIGIOUS GATHERING
- (4) A SPORTS MEETING AS COMPETITORS OR AS SPECTATORS
- (5) A PICNIC OR ANY OTHER SIMILAR FORM OF ORGANISED AMUSEMENT OR RECREATION.

ROUTE 26:

FROM DURBAN (WINTERTON WALK BUS RANK) TO:

1. SECOND RIVER ON BELLAIR ROAD, SOUTH SIDE OF RIVER
2. BANK ROAD TERMINUS VIA:

OUTWARDS:

MANSFIELD ROAD, CENTENARY ROAD, OLD DUTCH ROAD, VERBENA ROAD, BEREA ROAD, ALONG THE FREEWAY ~~N8~~, GLIDE OFF TO BRICKFIELD ROAD, RANDELS ROAD, JAN SMUTS HIGHWAY, BELLAIR ROAD, NORTH BANK ROAD, TO RESPECTIVE BUS TERMINUS.

INWARDS:

FROM OUTER TERMINALS VIA ROUTES TO RANDELS ROAD, THENCE TO TILLS CRESCENT, GLIDE ONTO FREEWAY, BEREA ROAD, OLD DUTCH ROAD, LEATHERN ROAD, MANSFIELD ROAD TO BUS RANK.

ROUTE 27 (A)

INWARDS

FROM THE INTERSECTION OF NORTHERN DRIVE AND PALMVIEW DRIVE, ALONG PALMVIEW DRIVE, TURN RIGHT INTO AND ALONG TRENANCE PARK DRIVE, CENTRAL PARK DRIVE, PALMVIEW DRIVE, SHASTRI PARK DRIVE, NORTHERN DRIVE, BROOKHAVEN DRIVE, CANESIDE DRIVE, CANEHAVEN DRIVE, NORTHSIDE DRIVE, SUNFORD DRIVE, HANNAFORD DRIVE, PHOENIX HIGHWAY, RIGHT TURN INTO AND ALONG MOUNT EDGECOMBE (OLD NORTH COAST ROAD), (R102) TURN LEFT INTO LINK ROAD, INTO AND ALONG (MR93), TURN RIGHT INTO SLIPWAY, INTO AND ALONG NATIONAL ROAD N2 (SOUTH), TURN LEFT AND PROCEED ALONG NATIONAL ROAD (N8) INTO AND ALONG WESTERN FREEWAY, OLD DUTCH ROAD CENTENARY ROAD, MANSFIELD ROAD TO MANSFIELD ROAD BUS TERMINUS AND RETURN.

OUTWARDS

FROM MANSFIELD ROAD BUS TERMINUS, ALONG WARWICK AVENUE, INTO MANSFIELD ROAD, RIGHT INTO CENTENARY ROAD, MARKET ROAD, LEOPOLD STREET, CANONGATE ROAD, INTO AND PROCEED ALONG THE WESTERN FREEWAY, NATIONAL ROAD (N8), NATIONAL ROAD N2 (NORTH), TURN LEFT AND PROCEED ALONG MAIN ROAD 93, TURN LEFT ONTO SLIPWAY, TURN RIGHT INTO (R102) OLD NORTH COAST ROAD PASSING MOUNT EDGECOMBE, LEFT INTO PHOENIX HIGHWAY, HANNAFORD DRIVE, SUNFORD DRIVE, NORTHSIDE DRIVE, CANEHAVEN DRIVE, CANESIDE DRIVE, BROOKHAVEN DRIVE, NORTHERN DRIVE, SHASTRI PARK DRIVE, PALMVIEW DRIVE, CENTRAL PARK DRIVE, TRENANCE PARK DRIVE, PALMVIEW DRIVE TURN LEFT AND PROCEED ALONG NORTHERN DRIVE TO BUS TERMINUS .

ROUTE 27 (B)

PASSENGERS AND THEIR PERSONAL EFFECTS:

FROM PHOENIX (PALMVIEW) TO MANSFIELD ROAD BUS TERMINUS AND RETURN.

INWARDS

FROM THE INTERSECTION OF NORTHERN DRIVE AND PALMVIEW DRIVE, ALONG PALMVIEW DRIVE, TURN RIGHT INTO AND ALONG TRENANCE PARK DRIVE, CENTRAL PARK DRIVE, PALMVIEW DRIVE, SHASTRI DRIVE, INTO AND ALONG NORTHERN DRIVE, PHOENIX HIGHWAY, INDUSTRIAL PARK ROAD, (MAIN ROAD 93), NORTH COAST ROAD, ACROSS CONNAUGHT BRIDGE INTERCHANGE, INTO AND ALONG UMGENI ROAD, BEATRICE STREET, CROSS STREET, CARLISLE STREET, CENTENARY ROAD, MARKET ROAD, LEOPOLD STREET, WARWICK AVENUE, CENTENARY ROAD, MANSFIELD ROAD BUS TERMINUS AND RETURN.

OUTWARDS

FROM MANSFIELD ROAD BUS TERMINUS, ALONG WARWICK AVENUE, INTO MANSFIELD ROAD, LEFT INTO CENTENARY ROAD, CARLISLE STREET, GREY STREET, LINK ROAD TO ALBERT STREET, UMGENI ROAD, ACROSS CONNAUGHT BRIDGE INTERCHANGE, INTO AND ALONG NORTH COAST ROAD, MAIN ROAD 93, RIGHT INTO INDUSTRIAL PARK ROAD, PHOENIX HIGHWAY, LEFT INTO AND ALONG NORTHERN DRIVE, LEFT INTO AND SHASTRI PARK DRIVE, PALMVIEW DRIVE, CENTRAL PARK DRIVE, TRENANCE PARK DRIVE, PALMVIEW DRIVE, TURN LEFT AND PROCEED ALONG NORTHERN DRIVE TO BUS TERMINUS .

ROUTE 28

PERSONS AND THEIR PERSONAL EFFECTS:

FROM PHOENIX TOWNSHIP BROOKDALE TO VICTORIA BUS RANK AND RETURN. INWARDS:

FROM CRESTBROOK DRIVE, TURN RIGHT INTO BROOKDALE DRIVE, PROCEED TO END OF BROOKDALE DRIVE AND RETURN ALONG THE SAME ROUTE, TURN RIGHT INTO CARDHAM DRIVE, TURN RIGHT AND PROCEED ALONG LENHAM DRIVE, PHOENIX HIGHWAY, INDUSTRIAL PARK ROAD, KWA MASHU HIGHWAY, (M25) NORTH COAST ROAD, ACROSS CONNAUGHT INTERCHANGE, INTO AND ALONG UMGENI ROAD, BEATRICE STREET, CROSS STREET, CARLISLE STREET, CENTENARY ROAD, MARKET ROAD, WARWICK ROAD, WARWICK AVENUE, TO VICTORIA BUS RANK AND RETURN.

OUTWARDS:

FROM VICTORIA BUS RANK, ALONG WARWICK AVENUE, CENTENARY ROAD, CARLISLE STREET, GREY STREET, BEATRICE STREET, ALBERT STREET, UMGENI ROAD, ACROSS CONNAUGHT INTERCHANGE, INTO AND ALONG NORTH COAST ROAD, KWA MASHU HIGHWAY, (M25) RIGHT INTO INDUSTRIAL PARK ROAD, PHOENIX HIGHWAY, LENHAM DRIVE, CARDHAM DRIVE, BROOKDALE DRIVE, CRESTBROOK DRIVE, TO THE INTERSECTION OF CRESTBROOK DRIVE, AND PALMVIEW DRIVE.

ROUTE 29

PERSONS AND THEIR PERSONAL EFFECTS:

FROM (PHOENIX TOWNSHIP), MAMBA STORES, BROOKDALE AND PALMVIEW TO VICTORIA BUS RANK AND RETURN.

INWARDS:

FROM TERMINAL POINT AT MAMBA STORES, WESTHAM DRIVE, LENHAM DRIVE, CARDHAM DRIVE, BROOKDALE DRIVE AND RETURN ALONG THE SAME ROUTE INTO CRESTBROOK DRIVE, PALMVIEW DRIVE, NORTHERN DRIVE, RIGHT INTO MF2 (R102) TURN LEFT INTO LINK ROAD AND ALONG KWA MASHU HIGHWAY, (M25) TURN RIGHT INTO SLIPWAY; INTO AND ALONG NATIONAL ROAD (N2 SOUTH), TURN LEFT AND PROCEED ALONG NATIONAL ROAD (N3) INTO AND ALONG WESTERN FREEWAY GLIDE OFF WESTERN FREEWAY, LEFT INTO RAMSAY AVENUE, INTO AND ALONG BEREA ROAD NORTH, OLD DUTCH ROAD, CROSSING CENTENARY ROAD, MARKET ROAD, LEOPOLD STREET, WARWICK AVENUE, INTO VICTORIA BUS RANK AND



transport

Department:
Transport
Province of KwaZulu-Natal

GAZETTE

LGKZNG12-2020-OCT

REGION: ALL

RETURN.

ALTERNATIVELY:

ALONG OLD DUTCH ROAD, CROSSING CENTENARY ROAD, ALICE STREET, VICTORIA STREET, TO SOLDIERS WAY BUS RANK AND RETURN.

OUTWARDS:

FROM SOLDIERS WAY BUS RANK, QUEEN STREET, RUSSELL STREET, LEOPOLD STREET CROSSING WARWICK AVENUE, ALTERNATIVELY FROM VICTORIA BUS RANK, CROSSING WARWICK AVENUE, INTO CANONGATE ROAD, PROCEED INTO AND ALONG THE WESTERN FREEWAY, NATIONAL ROAD (N3) NATIONAL ROAD (N2 NORTH) TURN LEFT INTO SLIPWAY, TURN LEFT AND PROCEED ALONG KWA MASHU HIGHWAY, (M5) TURN LEFT INTO SLIPWAY, TURN RIGHT INTO R102 OLD NORTH COAST ROAD, TURN RIGHT AND THEN LEFT INTO R102 (VERULAM), TURN LEFT INTO AND ALONG NORTHERN DRIVE, PALMVIEW DRIVE, CRESTBROOK DRIVE, PROCEED TO END OF BROOKDALE DRIVE, AND RETURN ALONG THE SAME ROUTE INTO AND ALONG CARDHAM DRIVE, LENHAM DRIVE, WESTHAM DRIVE TO TERMINAL POINT AT MAMBA STORES.

ROUTE 30

PERSONS AND THEIR PERSONAL EFFECTS FROM:

PALMVIEW, BROOKDALE TO SOLDIERS WAY BUS RANK AND RETURN.

INWARDS:

FROM THE INTERSECTION OF NORTHERN DRIVE AND PALMVIEW DRIVE, CRESTBROOK DRIVE, TURN RIGHT INTO BROOKDALE DRIVE, PROCEED TO END OF BROOKDALE DRIVE AND RETURN ALONG SAME ROUTE, TURN RIGHT INTO CARDHAM DRIVE, TURN RIGHT AND PROCEED ALONG LENHAM DRIVE, PHOENIX HIGHWAY, INDUSTRIAL PARK ROAD, KWA MASHU HIGHWAY (M5), NORTH COAST ROAD, ACROSS CONNAUGHT INTERCHANGE INTO AND ALONG UMGENI ROAD, BEATRICE STREET, GREY STREET, ALICE STREET, GREY STREET, VICTORIA STREET TO SOLDIERS WAY BUS RANK AND RETURN.

OUTWARDS:

FROM SOLDIERS WAY BUS RANK, QUEEN STREET, FIELD STREET, ALBERT STREET, UMGENI ROAD, ACROSS CONNAUGHT INTERCHANGE, INTO AND ALONG NORTH COAST ROAD, KWA MASHU HIGHWAY (M5) RIGHT INTO INDUSTRIAL PARK ROAD, PHOENIX HIGHWAY, LENHAM DRIVE, CARDHAM DRIVE, BROOKDALE DRIVE, CRESTBROOK DRIVE, PALMVIEW DRIVE, TO THE INTERSECTION OF NORTHERN DRIVE AND PALMVIEW DRIVE.

ROUTE 31

PERSONS WHO ARE IN POSSESSION OF RAIL OR SOUTH AFRICAN TRANSPORT SERVICES TICKETS AND PARCELS ON A VEHICLE HIRE BASIS ON BEHALF OF THE SOUTH AFRICAN TRANSPORT SERVICES, ON ROUTES OR WITHIN AREAS COVERED BY THE PERMITS ISSUED TO SOUTH AFRICAN TRANSPORT SERVICES BY THE LOCAL ROAD TRANSPORTATION BOARD.

ROUTE 32

(A) PASSENGERS AND THEIR PERSONAL EFFECTS: FROM DURBAN (LORNE STREET BUS RANK) TO:

1. MOUNT EDGECOMBE MILL BARRACKS, CAMBELLTOWN, WESTBROOK ESTATE (HULETT'S HOLDING).

OUTWARDS

VIA LORNE, CARLISLE, GREY, BEATRICE AND ALBERT STREETS, UMGENI, NORTH COAST ROADS TO TERMINAL.

INWARDS

VIA ABOVE ROUTE TO UMGENI ROAD, HENCE BEATRICE, GREY AND CARLISLE STREETS AND CENTENARY ROAD TO LORNE STREET BUS RANK.

2. S.O.S. SERVICE STATION VIA AVOCA AND RETURN VIA:

INWARDS

LORNE, CARLISLE, BEATRICE AND ALBERT STREETS, UMGENI, NORTH COAST ROADS TO TERMINAL.

OUTWARDS

FROM OUTER TERMINAL VIA AFOREMENTIONED ROUTE TO UMGENI ROAD, HENCE VIA BEATRICE, GREY AND CARLISLE STREETS, CENTENARY ROAD TO LORNE STREET BUS RANK.

(B) EMPLOYEES AND THEIR PERSONAL EFFECTS OF HULETT'S PROPERTY HOLDINGS

FROM CORNUBIA AND UMHLANGA ROCKS AND RETURN.

(C) CONVEYANCE OF PARTY OF SCHOLARS AND STUDENTS FROM EDUCATIONAL INSTITUTIONS, OR BOY SCOUTS, VOORTREKKERS OR MEMBERS OF ANY SIMILAR ORGANISATION, TRAVELLING TOGETHER OR ATTENDING A CAMP, PICNIC OR OTHER GATHERING OR A PARTY OF PERSONS VISITING ANY PLACE FOR THE PURPOSE OF

(I) ATTENDING ANY RELIGIOUS GATHERING OR A WEDDING OR A FUNERAL;

(II) TAKING PART IN A PICNIC, CONCERT OR OTHER FORM OF AMUSEMENT OR;

(III) JOINTLY TAKING PART IN OR ATTENDING ANY COMPETITION OR GAME.

WITHIN A RADIUS OF 80 (EIGHT) KILOMETRES FROM MOUNT EDGECOMBE POST OFFICE, PROVIDED THAT THE SAME PASSENGERS CONVEYED ON THE FORWARD JOURNEY BE CONVEYED ON THE RETURN JOURNEY TO THE POINT OF COMMENCEMENT AND PROVIDED THAT NO PASSENGERS BE PICKED UP OR SET DOWN ON ROUTE.

(D) CINEMA GOERS, BUT ONLY WHEN A SUFFICIENT NUMBER OFFERS, FROM ALBERT STREET VIA VICTORIA, GREY AND BEATRICE STREETS AND THENCE TO ANY OTHER TERMINAL SERVED BY THE HOLDERS OF BUSES.

ROUTE 33

PERSONS AND THEIR PERSONAL EFFECTS:

EMPLOYEES OF TWIN CLOTHING AND THEIR PERSONAL EFFECTS: FROM (NEW AND OLD PHASE) TRENANCE PARK TO TWIN CLOTHING FACTORY AND RETURN.

INWARD

FROM COTTONWOOD DRIVE RIGHT INTO MADRONA DRIVE, BACK INTO AND ALONG COTTONWOOD DRIVE, RIGHT INTO AND ALONG LNANDA ROAD, RIGHT INTO AND ALONG TRENANCE PARK DRIVE, (OLD PHASE) LEFT INTO AND ALONG MARULA CIRCLE RIGHT BACK INTO MARULA CIRCLE INTO MAPLE ROAD LEFT INTO TRENANCE PARK DRIVE RIGHT INTO AND ALONG LNANDA ROAD, RIGHT INTO AND ALONG JACARANDA AVENUE (MOUNT VIEW) AROUND THE CIRCLE RIGHT INTO AND ALONG BRIDGEFORD DRIVE LEFT INTO AND ALONG KATZKOP DRIVE LEFT INTO AMORA DRIVE RIGHT INTO AND ALONG LNANDA ROAD CROSSING R102 LINK ROAD (M41 DURBAN) INTO AND ALONG M4 LEO BOYD HIGHWAY, NORTHERN FREEWAY LEFT INTO SLIPWAY ATHLONE DRIVE, RIGHT INTO AND ALONG ATHLONE DRIVE, RIGHT INTO AND ALONG N M R AVENUE, RIGHT INTO AND ALONG WALTER GILBERT ROAD TO TWIN CLOTHING FACTORY.

OUTWARDS

FROM TWIN CLOTHING FACTORY WALTER GILBERT ROAD LEFT INTO AND ALONG N M R AVENUE RIGHT INTO AND ALONG ATHLONE DRIVE LEFT INTO SLIPWAY NORTHERN FREEWAY, LEO BOYD HIGHWAY, LEFT INTO AND ALONG M4 NORTH R102 LNANDA ROAD LEFT INTO AMORA DRIVE RIGHT INTO AND ALONG KATZKOP DRIVE RIGHT INTO AND ALONG BRIDGEFORD DRIVE LEFT INTO JACARANDA AVENUE, AROUND THE CIRCLE (MOUNT VIEW) LEFT INTO AND ALONG LNANDA ROAD LEFT INTO AND ALONG TRENANCE PARK DRIVE (OLD PHASE) RIGHT INTO MARULA CIRCLE RIGHT INTO MAPLE ROAD LEFT INTO TRENANCE PARK DRIVE LEFT INTO AND ALONG LNANDA ROAD, RIGHT INTO AND ALONG COTTONWOOD DRIVE, RIGHT INTO MADRONA DRIVE, RIGHT INTO AND ALONG COTTONWOOD DRIVE.

ROUTE 34

PERSONS AND THEIR PERSONAL EFFECTS: FROM PHOENIX (PALMVIEW) TO MANSFIELD ROAD BUS TERMINUS AND RETURN.

INWARDS:

FROM THE INTERSECTION OF NORTHERN DRIVE AND PALMVIEW DRIVE, ALONG PALMVIEW DRIVE, TURN RIGHT INTO AND ALONG TRENANCE PARK DRIVE, TURN LEFT INTO AND ALONG PALMVIEW DRIVE, TURN LEFT INTO AND ALONG NORTHERN DRIVE, TURN RIGHT INTO AND ALONG MT EDGECOMBE, OLD NORTH COAST ROAD (R102), TURN LEFT INTO LINK ROAD, INTO AND ALONG (MAIN ROAD 93), TURN RIGHT INTO SLIPWAY, INTO AND ALONG NATIONAL ROAD (N2 SOUTH), TURN LEFT AND PROCEED ALONG NATIONAL ROAD (N8) INTO AND WESTERN FREEWAY, GLIDE OFF WESTERN FREEWAY, LEFT ONTO RAMSAY AVENUE, INTO AND ALONG BEREA NORTH ROAD, OLD DUTCH ROAD, CENTENARY ROAD, MANSFIELD ROAD, TO MANSFIELD ROAD BUS RANK AND RETURN.

ALTERNATIVELY:

ALONG NORTHERN DRIVE, LEFT INTO CANEHAVEN DRIVE, RIGHT INTO CANESIDE DRIVE, LEFT INTO NORTHERN DRIVE, RIGHT INTO AND ALONG PHOENIX HIGHWAY, RIGHT INTO AND ALONG INDUSTRIAL PARK ROAD, (MAIN ROAD 93), NORTH COAST ROAD, ACROSS CONNAUGHT INTERCHANGE, INTO AND ALONG UMGENI ROAD, BEATRICE STREET, CROSS STREET, CARLISLE STREET, CENTENARY ROAD, MANSFIELD ROAD BUS TERMINUS AND RETURN.

OUTWARDS:

FROM MANSFIELD ROAD BUS RANK, ALONG WARWICK AVENUE, INTO MANSFIELD ROAD, LEFT INTO CENTENARY ROAD, CARLISLE STREET, GREY STREET, BEATRICE STREET, LINK ROAD, TO ALBERT STREET, UMGENI ROAD, ACROSS CONNAUGHT INTERCHANGE, INTO AND ALONG NORTH COAST ROAD, MAIN ROAD 93, RIGHT INTO INDUSTRIAL PARK ROAD, LEFT INTO AND ALONG PHOENIX HIGHWAY, LEFT INTO AND ALONG NORTHERN DRIVE,



transport

Department:
Transport
Province of KwaZulu-Natal

GAZETTE

LGKZNG12-2020-OCT

REGION: ALL

RIGHT INTO AND ALONG CANESIDE DRIVE, LEFT INTO CANEHAVEN DRIVE, RIGHT INTO AND ALONG PALMVIEW DRIVE, TURN RIGHT INTO AND ALONG TRENANCE PARK DRIVE, TURN LEFT INTO AND ALONG PALMVIEW DRIVE, TURN LEFT AND PROCEED ALONG NORTHERN DRIVE TO BUS TERMINUS .

ALTERNATIVELY:

ALONG MANSFIELD ROAD, TURN RIGHT INTO AND ALONG CENTENARY ROAD, MARKET ROAD, LEOPOLD STREET, CANON GATE ROAD, INTO AND PROCEED ALONG THE WESTERN FREEWAY, NATIONAL ROAD (N3) NATIONAL ROAD (N2 NORTH), TURN LEFT INTO SLIPWAY, TURN LEFT AND PROCEED ALONG MAIN ROAD 93, TURN LEFT ONTO SLIPWAY, TURN RIGHT INTO R102, OLD NORTH COAST ROAD, TURN RIGHT AND THEN TURN LEFT INTO R102 (VERULAM), TURN LEFT INTO AND ALONG NORTHERN DRIVE, RIGHT INTO AND ALONG PALMVIEW DRIVE, TURN RIGHT INTO AND ALONG TRENANCE PARK DRIVE, TURN LEFT INTO AND ALONG PALM VIEW DRIVE, TURN LEFT AND PROCEED ALONG NORTHERN DRIVE TO BUS TERMINUS.

ROUTE 35 - MISSIONLAND

PERSONS AND THEIR PERSONAL EFFECTS:

FROM PHOENIX INDUSTRIAL PARK AND PHOENIX TOWNSHIP UNITS 10, 11, 12, 13, 14, 15, 21 AND 22 TO MISSIONLAND INDUSTRIAL AREA AND RETURN.

INWARDS:

FROM TERMINAL POINT IN HUNSLETT ROAD, AT THE CORNER OF PARAGON PLACE, TURN RIGHT INTO MAIN ROAD 93, RIGHT INTO ABERDARE DRIVE, OR RIGHT INTO HUNSLETT ROAD, LEFT INTO ABERDARE DRIVE, RIGHT INTO INDUSTRIAL PARK ROAD, LEFT INTO FERNHAM DRIVE, OR RIGHT INTO WHETSTONE DRIVE, LEFT INTO LENHAM DRIVE, OR LEFT INTO NORTHERN DRIVE, RIGHT INTO SUNFORD DRIVE, LEFT INTO HANNAFORD DRIVE, LEFT INTO CANEHAVEN DRIVE, RIGHT INTO NORTHERN DRIVE, LEFT INTO (RD79), (R102), (OLD NORTH COAST ROAD), TURN LEFT INTO NDWEDWE ROAD, LEFT INTO SUNFIELD DRIVE, INTO OLD NORTH COAST ROAD, RIGHT INTO DORE STREET, RIGHT INTO RUSSOM STREET, RIGHT INTO EAGLE ROAD (INDUSTRIAL AREA AND RETURN).

INWARDS:

FROM EAGLE ROAD, LEFT INTO AND ALONG RUSSOM STREET, LEFT INTO DORE STREET, LEFT INTO OLD NORTH COAST ROAD, INTO SUNFIELD DRIVE, TURN RIGHT AND PROCEED ALONG NDWEDWE ROAD, TURN RIGHT AND PROCEED ALONG OLD NORTH COAST ROAD, (RD79), R102, TURN RIGHT INTO NORTHERN DRIVE, LEFT INTO CANEHAVEN DRIVE, RIGHT INTO HANNAFORD DRIVE, RIGHT INTO SUNFORD DRIVE, LEFT INTO NORTHERN DRIVE, PHOENIX HIGHWAY, RIGHT INTO LENHAM DRIVE, LEFT INTO FERNHAM DRIVE, RIGHT INTO INDUSTRIAL PARK ROAD, LEFT INTO AND PROCEED ALONG ABERDARE DRIVE, LEFT INTO HUNSLETT ROAD OR INDUSTRIAL PARK ROAD, TURN LEFT INTO ABERDARE DRIVE, BEAR RIGHT INTO ABERDARE DRIVE, LEFT INTO HUNSLETT ROAD, TO TERMINAL POINT AT CORNER OF PARAGON PLACE IN HUNSLETT ROAD.

INWARDS:

FROM MANSFIELD BUS TERMINUS INTO AND ALONG WARWICK AVENUE, RIGHT INTO MANSFIELD ROAD LEFT INTO CENTENARY ROAD, RIGHT INTO CARLISLE STREET, RIGHT INTO GREY STREET, BEATRICE STREET, ALBERT STREET, UMGENI ROAD, NORTH COAST ROAD, MAIN ROAD 93, TURN LEFT INTO SLIPWAY, ALONG SLIPWAY, TURN RIGHT INTO AND PROCEED ALONG (R102) OLD NORTH COAST ROAD, TURN LEFT INTO NDWEDWE ROAD, ALONG NDWEDWE ROAD, TURN LEFT AND PROCEED ALONG NYALA ROAD TO GRAFTON EVEREST CANELANDS, INDUSTRIAL AREA AND RETURN.

ALTERNATIVELY:

ALONG (I) LEOPOLD STREET, CROSSING WARWICK AVENUE, INTO AND PROCEED ALONG THE WESTERN FREEWAY, EITHER
(II) CENTENARY ROAD, MARKET ROAD, LEOPOLD STREET, CROSSING WARWICK AVENUE, INTO AND ALONG CANONGATE ROAD, TURN RIGHT INTO AND ALONG BERA ROAD, INTO AND ALONG BERA ROAD SOUTH, INTO AND PROCEED ALONG THE WESTERN FREEWAY (N3) TURN LEFT AND PROCEED ALONG THE OUTER RING ROAD, INTO AND ALONG THE NATIONAL ROAD (N2 NORTH), LEFT INTO CANONGATE ROAD, RIGHT INTO AND PROCEED ALONG BERA ROAD, GLIDE OFF BERA ROAD, INTO AND PROCEED ALONG THE WESTERN FREEWAY (N3) TURN LEFT AND PROCEED ALONG THE OUTER RING ROAD, INTO AND ALONG THE NATIONAL ROAD (N2 NORTH), LEFT INTO AND PROCEED ALONG SLIPWAY, TURN LEFT AND PROCEED ALONG M4 INTO (2/1) R102 AND PROCEED ALONG (OLD NORTH COAST ROAD), LEFT INTO AND PROCEED ALONG NDWEDWE ROAD, LEFT INTO AND PROCEED ALONG NEW GLASGOW ROAD, LEFT INTO AND ALONG NYALA ROAD TO GRAFTON EVEREST CANELANDS, INDUSTRIAL AREA AND RETURN.

OUTWARDS:

FROM GRAFTON EVEREST CANELANDS, PROCEED ALONG NYALA ROAD, TURN RIGHT AND PROCEED ALONG NEW GLASGOW ROAD, TURN RIGHT AND PROCEED ALONG NDWEDWE ROAD, TURN RIGHT AND PROCEED ALONG OLD NORTH COAST ROAD, 2/1 (R102), TURN LEFT INTO SLIPWAY, AND PROCEED ALONG MAIN ROAD 93, NORTH COAST ROAD, UMGENI ROAD, BEATRICE STREET, CROSS STREET, CARLISLE STREET, CENTENARY ROAD, MARKET ROAD, LEOPOLD STREET, WARWICK AVENUE, CENTENARY ROAD, INTO MANSFIELD ROAD, TO MANSFIELD ROAD BUS TERMINUS.

ALTERNATIVELY:

ROUTE (I) ALONG 2/1 (R102) (OLD NORTH COAST ROAD), INTO ROAD M4 ALONG ROAD M4 TURN RIGHT INTO SLIPWAY, INTO NATIONAL ROAD (N2 SOUTH) TURN LEFT AND PROCEED ALONG OUTER RING ROAD, INTO AND ALONG WESTERN FREEWAY (N3), OLD DUTCH ROAD, LEFT INTO CENTENARY ROAD, LEFT INTO MANSFIELD ROAD, TO MANSFIELD ROAD BUS TERMINUS.

ALTERNATIVELY:

ROUTE (II) ALONG WESTERN FREEWAY, GLIDE OFF WESTERN FREEWAY, LEFT ONTO RAMSAY AVENUE, INTO BERA ROAD NORTH, OLD DUTCH ROAD, CENTENARY ROAD, MANSFIELD ROAD TO MANSFIELD ROAD BUS TERMINUS.

ROUTE 36

PERSONS AND THEIR PERSONAL:

EFFECTS FROM PHOENIX TOWNSHIP UNITS 23, 22, 21, 20, 17, 18, 7, 8, 9, 10, 11, 12, TO JACOBS PLAYTEX FACTORY AND RETURN.

FROM THE INTERSECTION OF NORTHERN DRIVE AND PALMVIEW DRIVE, INTO AND ALONG PALMVIEW DRIVE, LEFT INTO TRENANCE PARK DRIVE, LEFT INTO AND ALONG PALMVIEW DRIVE, INTO AND ALONG NORTHERN DRIVE, INTO AND ALONG SANFORD DRIVE, HANNAFORD DRIVE, CANEHAVEN DRIVE, FORESTHAVEN DRIVE, HANNAFORD DRIVE, PHOENIX HIGHWAY, HANMORE DRIVE, GROVE END DRIVE, PHOENIX HIGHWAY, LONGBURY DRIVE, CROSSING PHOENIX HIGHWAY, INTO AND ALONG LENHAM DRIVE, LEFT INTO AND ALONG FERNHAM DRIVE, INDUSTRIAL PARK ROAD, MR93, RIGHT INTO SLIPWAY INTO AND ALONG NATIONAL ROAD (N2) (SOUTH) LEFT INTO SLIPWAY INTO AND ALONG, HIGGINSON HIGHWAY, GRIMSBY ROAD, LEICESTER ROAD, PENDLEBURY ROAD, HIMALAYA ROAD, LANSDOWNE ROAD, LERWICH ROAD, CHAMBERLAIN ROAD, BLUFF ROAD, BRIGHTON ROAD TO BRUNNING PLACE (PLAYTEX FACTORY) (ALT ALONG N2 SOUTH) LEFT INTO AND ALONG EDWIN SWALES DRIVE (F810) RIGHT INTO AND ALONG SOUTH COAST ROAD, LEFT INTO AND ALONG PENDLEBURY ROAD, HIMALAYA ROAD, LANSDOWNE ROAD, LERWICH ROAD, CHAMBERLAIN ROAD, BLUFF ROAD, BRIGHTON ROAD TO BRUNNING PLACE, PLAYTEX FACTORY, HUTCHINSON STREET, BLUFF ROAD, SOUTH COAST ROAD, GRIMSBY ROAD, HIGGINSON HIGHWAY, RIGHT INTO SLIPWAY INTO AND ALONG NATIONAL ROAD (N2) (NORTH) LEFT INTO SLIPWAY, MR93, INDUSTRIAL PARK ROAD, LENHAM WAY, FERNHAM DRIVE, CROSSING PHOENIX HIGHWAY, LONGBURY DRIVE, PHOENIX HIGHWAY, GROVE END DRIVE, STANMORE DRIVE, PHOENIX HIGHWAY, HANNAFORD DRIVE, FORESTHAVEN DRIVE, CANEHAVEN DRIVE, HANNAFORD DRIVE, SUNFORD DRIVE, NORTHERN DRIVE, PALMVIEW DRIVE, TRENANCE PARK DRIVE, PALMVIEW DRIVE, AND PROCEED ALONG NORTHERN DRIVE TO BUS TERMINUS.

ROUTE 37

(PHOENIX UNIT 17/18 (VIA BRICKFIELD ROAD TO MANSFIELD ROAD BUS RANK AND RETURN)

(I) INWARDS

FROM GROVE END DRIVE AND PHOENIX HIGHWAY INTERSECTION, PROCEED ALONG GROVE END DRIVE, RIGHT INTO AND ALONG PHOENIX HIGHWAY TURN RIGHT INTO AND ALONG LENHAM DRIVE, LEFT INTO AND ALONG FERNHAM DRIVE, RIGHT INTO AND ALONG INDUSTRIAL PARK ROAD, (MAIN ROAD 93), MAIN LNANDA ROAD (M25) TURN RIGHT INTO SLIPWAY ONTO THE NATIONAL ROAD (N2 SOUTH), GLIDE OFF THE NATIONAL ROAD ONTO THE SLIPWAY, CROSSING (LNANDA ROAD) ONTO THE SLIPWAY, TURN LEFT INTO AND ALONG UMGENI ROAD, RIGHT TURN INTO AND ALONG ALPINE ROAD INTO AND ALONG BRICKFIELD ROAD, CROSSING (SPARKS ROAD), INTO AND ALONG BRICKFIELD ROAD, TURN RIGHT INTO SLIPWAY ON THE WESTERN FREEWAY, GLIDE OFF THE WESTERN FREEWAY, LEFT ONTO RAMSAY AVENUE, INTO AND ALONG BERA NORTH ROAD, OLD DUTCH ROAD, CENTENARY ROAD, MANSFIELD ROAD TO MANSFIELD ROAD BUS RANK AND RETURN.

ALTERNATIVELY INWARDS

(II) ALONG BRICKFIELD ROAD, INTO AND ALONG JAN SMUTS HIGHWAY, WESTRIDGE OVERPASS ONTO RAMSAY AVENUE INTO AND ALONG BERA NORTH ROAD, OLD DUTCH ROAD, CENTENARY ROAD, MANSFIELD ROAD TO MANSFIELD ROAD BUS RANK.

(I) OUTWARDS

FROM MANSFIELD ROAD BUS RANK ALONG WARWICK AVENUE, INTO MANSFIELD ROAD, TURN RIGHT INTO CENTENARY ROAD, MARKET ROAD, LEOPOLD STREET, CANONGATE ROAD, RIGHT INTO AND ALONG BERA ROAD, BERA ROAD SOUTH INTO AND ALONG JAN SMUTS HIGHWAY, RIGHT INTO AND ALONG BRICKFIELD ROAD.

(II) ALTERNATIVELY OUTWARDS

FROM MANSFIELD ROAD BUS RANK ALONG WARWICK AVENUE, INTO MANSFIELD ROAD, TURN RIGHT INTO CENTENARY ROAD, MARKET ROAD, LEOPOLD STREET, CANONGATE ROAD, WESTERN FREEWAY, GLIDE OFF THE WESTERN FREEWAY, TURN RIGHT INTO BRICKFIELD ROAD CROSSING (SPARKS ROAD) INTO AND ALONG BRICKFIELD ROAD, INTO AND ALONG ALPINE ROAD, LEFT INTO AND ALONG UMGENI ROAD, RIGHT INTO SLIPWAY CROSSING (LNANDA ROAD) INTO THE SLIPWAY ONTO THE NATIONAL ROAD (N2) (NORTH), TURN LEFT INTO SLIPWAY, TURN LEFT AND PROCEED ALONG MAIN ROAD 93 (M25) RIGHT INTO AND ALONG INDUSTRIAL PARK ROAD, LEFT INTO AND ALONG FERNHAM DRIVE, RIGHT INTO AND ALONG LENHAM DRIVE, LEFT INTO AND ALONG PHOENIX HIGHWAY, LEFT INTO AND ALONG GROVE END DRIVE TO THE INTERSECTION OF GROVE END DRIVE AND



transport

Department:
Transport
Province of KwaZulu-Natal

GAZETTE

LGKZNG12-2020-OCT

REGION: ALL

PHOENIX HIGHWAY.

ROUTE 38 - (UNITS 20 / 21 DURBAN MANSFIELD ROAD BUS RANK AND RETURN)

PERSONS AND THEIR PERSONAL EFFECTS:

FROM PHOENIX TOWNSHIP UNITS 20 / 21 TO DURBAN MANSFIELD ROAD BUS RANK AND RETURN.

INWARDS

(I) FROM TERMINAL POINT AT INTERSECTION OF NORTHERN DRIVE AND CANEHAVEN DRIVE, ALONG CANEHAVEN DRIVE, LEFT INTO FOREST HAVEN DRIVE, LEFT INTO HANNAFORD DRIVE, LEFT INTO PHOENIX HIGHWAY, LEFT INTO GROVE END DRIVE, RIGHT INTO PHOENIX HIGHWAY, LEFT INTO LONGBURY DRIVE, LEFT INTO PHOENIX HIGHWAY, RIGHT INTO MAIN ROAD2 (R102), LEFT INTO SLIPWAY, INTO AND ALONG MAIN ROAD93 (M25), RIGHT INTO SLIPWAY, RIGHT INTO AND ALONG UMGENI ROAD, RIGHT INTO AND ALONG ALPINE ROAD, INTO AND ALONG BRICKFIELD ROAD, RIGHT INTO SLIPWAY, INTO AND ALONG WESTERN FREEWAY, GLIDE OFF WESTERN FREEWAY, LEFT INTO RAMSAY AVENUE, INTO AND ALONG BEREA NORTH ROAD, OLD DUTCH ROAD, CENTENARY ROAD, MANSFIELD ROAD TO MANSFIELD ROAD BUS RANK.

ALTERNATIVELY

(II) ALONG BRICKFIELD ROAD, INTO AND ALONG JAN SMUTS HIGHWAY, WEST RIDGE, OVERPASS, INTO AND ALONG RAMSAY AVENUE, INTO AND ALONG BEREA NORTH ROAD, OLD DUTCH ROAD, CENTENARY ROAD, MANSFIELD ROAD, TO MANSFIELD ROAD BUS RANK.

OUTWARDS

(I) FROM MANSFIELD ROAD BUS RANK, ALONG WARWICK AVENUE, INTO MANSFIELD ROAD, RIGHT INTO CENTENARY ROAD, MARKET ROAD, LEOPOLD STREET, CANONGATE ROAD, INTO AND ALONG WESTERN FREEWAY, GLIDE OFF THE WESTERN FREEWAY, RIGHT TURN INTO BRICKFIELD ROAD.

ALTERNATIVELY

FROM MANSFIELD ROAD BUS RANK, ALONG WARWICK AVENUE, INTO MANSFIELD ROAD, RIGHT INTO AND ALONG CENTENARY ROAD, MARKET ROAD LEOPOLD STREET, CANONGATE ROAD, RIGHT INTO BEREA ROAD, BEREA ROAD SOUTH, INTO AND ALONG JAN SMUTS HIGHWAY, RIGHT INTO BRICKFIELD ROAD, INTO AND ALONG ALPINE ROAD, LEFT INTO UMGENI ROAD, RIGHT INTO AND ALONG SLIPWAY CROSSING LNANDA ROAD, INTO AND ALONG NATIONAL ROAD 2 (NORTH), LEFT INTO SLIPWAY INTO AND ALONG MAIN ROAD93 (M25), LEFT INTO SLIPWAY, RIGHT INTO MAIN ROAD2 (R102) LEFT INTO AND ALONG HANNAFORD DRIVE, RIGHT INTO AND ALONG FOREST HAVEN DRIVE, RIGHT INTO CANEHAVEN DRIVE TO THE TERMINAL POINT AT NORTHERN DRIVE AND CANEHAVEN DRIVE INTERSECTION.

SUBJECT TO THE RESTRICTION THAT ON THE FORWARD TRIP TO DURBAN NO PASSENGERS BE PICKED UP AFTER LEAVING PHOENIX TOWNSHIP BOUNDARY AND ON THE RETURN TRIP TO PHOENIX NO PASSENGERS BE SET DOWN BEFORE REACHING PHOENIX TOWNSHIP BOUNDARY.

ROUTE 39

(FROM HUNSLETT ROAD PASSING OTTAWA STATION TO VERULAM BUS RANK & RETURN)

INWARDS

FROM TERMINAL POINT IN HUNSLETT ROAD AT THE CORNER OF PARAGON PLACE, RIGHT INTO MAIN ROAD93, RIGHT TURN INTO ABERDARE DRIVE, RIGHT TURN INTO HUNSLETT ROAD, LEFT TURN INTO ABERDARE DRIVE, TURN RIGHT INTO INDUSTRIAL PARK ROAD.

ALTERNATIVELY

MAIN ROAD 93, TURN RIGHT INTO ABERDARE DRIVE, RIGHT INTO INDUSTRIAL PARK ROAD, LEFT INTO PHOENIX HIGHWAY, LEFT INTO NORTHERN DRIVE, RIGHT INTO CANE HAVEN DRIVE, RIGHT INTO NORTH SIDE DRIVE, LEFT INTO SUNFORD DRIVE, LEFT INTO HANNAFORD DRIVE, RIGHT INTO CANE HAVEN DRIVE, RIGHT INTO NORTHERN DRIVE, RIGHT INTO VIEW HAVEN DRIVE, LEFT INTO WOODVIEW DRIVE, LEFT INTO OLD NORTH COAST ROAD, (OLD MAIN ROAD PASSING OTTAWA STATION), LEFT INTO MF97, CROSSING MR 98, INTO IRELAND STREET, CROSSING TODD STREET, INTO IRELAND STREET BUS RANK AND RETURN.

OUTWARDS

FROM VERULAM BUS RANK INTO IRELAND STREET, CROSSING TODD STREET, INTO IRELAND STREET, CROSSING MF98, INTO MR 97, RIGHT TURN INTO OLD MAIN ROAD, (PASSING OTTAWA STATION), OLD NORTH COAST ROAD, TURN RIGHT INTO WOODVIEW DRIVE, RIGHT INTO VIEW HAVEN DRIVE, LEFT INTO NORTHERN DRIVE, LEFT INTO CANE HAVEN DRIVE, LEFT INTO HANNAFORD DRIVE, RIGHT INTO SUNFORD DRIVE, RIGHT INTO NORTHSIDE DRIVE, LEFT INTO CANE HAVEN DRIVE, LEFT INTO NORTHERN DRIVE, RIGHT INTO PHOENIX HIGHWAY, RIGHT INTO INDUSTRIAL PARK ROAD, LEFT INTO ABERDARE DRIVE BEAR RIGHT ALONG ABERDARE DRIVE, LEFT INTO HUNSLETT ROAD, TO TERMINAL POINT AT THE CORNER OF PARAGON PLACE IN HUNSLETT ROAD.

ALTERNATIVELY

INDUSTRIAL PARK ROAD, LEFT INTO ABERDARE DRIVE, BEAR LEFT ALONG ABERDARE DRIVE, LEFT INTO HUNSLETT ROAD TO TERMINAL POINT AT THE CORNER OF PARAGON PLACE IN HUNSLETT ROAD.

ROUTE 40

(FROM PHOENIX (CA 20/21) TO PROSPECTON INDUSTRIAL AREA AND RETURN)

INWARDS

FROM TERMINAL POINT AT INTERSECTION OF NORTHERN DRIVE AND CANEHAVEN DRIVE, ALONG CANEHAVEN DRIVE, RIGHT INTO AND ALONG NORTHERN DRIVE, RIGHT INTO CANEHAVEN DRIVE, LEFT INTO AND ALONG FOREST HAVEN DRIVE. LEFT INTO AND ALONG HANNAFORD DRIVE, LEFT INTO AND ALONG PHOENIX HIGHWAY, LEFT INTO AND ALONG GROVE END DRIVE, TURN RIGHT INTO PHOENIX HIGHWAY, LEFT INTO AND ALONG LONGBURY DRIVE, CROSSING PHOENIX HIGHWAY, INTO AND ALONG LENHAM DRIVE, LEFT INTO AND ALONG FERNHAM DRIVE, LEFT INTO AND ALONG INDUSTRIAL PARK ROAD, RIGHT INTO AND ALONG PHOENIX HIGHWAY, RIGHT INTO AND ALONG MAIN ROAD2 (R102) INTO SLIPWAY, INTO AND ALONG MAIN ROAD 93 (M25), TURN RIGHT INTO SLIPWAY, INTO AND ALONG NATIONAL ROAD 2 (SOUTH) TURN LEFT INTO SLIPWAY, TURN LEFT INTO AND ALONG PROSPECTON ROAD, TURN LEFT INTO AND ALONG JOYNER ROAD, TURN LEFT INTO AND ALONG AVENUE EAST, TURN RIGHT INTO PROSPECTON AND RETURN.

OUTWARDS

ALONG PROSPECTON ROAD, TURN RIGHT INTO SLIPWAY LEADING TO NATIONAL ROAD 2 (NORTH) PROCEED NATIONAL ROAD 2 (NORTH) LEFT INTO SLIPWAY, LEFT INTO AND ALONG MAIN ROAD93 (M25) TURN LEFT, TURN RIGHT INTO AND ALONG MAIN ROAD2 (R102), TURN LEFT INTO AND ALONG PHOENIX HIGHWAY, LEFT INDUSTRIAL PARK ROAD, RIGHT INTO AND ALONG FERNHAM DRIVE, RIGHT INTO AND ALONG LENHAM DRIVE, PHOENIX HIGHWAY, INTO AND ALONG LONGBURY DRIVE, LEFT INTO AND ALONG PHOENIX HIGHWAY, TURN RIGHT INTO AND ALONG FOREST HAVEN DRIVE, TURN RIGHT INTO AND ALONG PHOENIX HIGHWAY, TURN RIGHT INTO AND ALONG HANNAFORD DRIVE, TURN RIGHT INTO AND ALONG FOREST HAVEN DRIVE, RIGHT INTO CANEHAVEN DRIVE, LEFT INTO NORTHERN DRIVE, LEFT INTO AND ALONG CANEHAVEN DRIVE, TO THE TERMINAL POINT AT NORTHERN DRIVE AND CANEHAVEN DRIVE INTERSECTION.

ROUTE 41

PERSONS AND THEIR PERSONAL EFFECTS:

FROM PHOENIX TOWNSHIP UNITS 2, 3, 4 AND 5 TO JACOBS / MOBENI INDUSTRIAL AREA AND RETURN

FROM THE INTERSECTION OF PHOENIX HIGHWAY AND ROCKFORD DRIVE INTO AND ALONG ROCKFORD DRIVE, CLAYFIELD DRIVE, PHOENIX HIGHWAY STONEBRIDGE DRIVE, CARDINAL ROAD, TOWER ROAD, GREENBURY DRIVE, STONEBRIDGE DRIVE, DALEVIEW ROAD, GREENBURY DRIVE, PHOENIX HIGHWAY MAIN ROAD 2 (R102), SLIPWAY TO MAIN ROAD93 ALONG MAIN ROAD 93, RIGHT INTO SLIPWAY, INTO AND ALONG NATIONAL ROAD 2 (SOUTH) LEFT INTO SLIPWAY, INTO AND ALONG HIGGINSON HIGHWAY, SLIPWAY TO SOUTH COAST ROAD, SOUTH COAST ROAD, BARRIER LANE, QUALITY STREET, BALFOUR ROAD, BLUFF ROAD, SOUTH COAST ROAD, EDWIN SWALES VC DRIVE, (R610), RIGHT INTO SLIPWAY NATIONAL ROAD 2 (NORTH) LEFT INTO SLIPWAY, MAIN ROAD93, LEFT INTO SLIPWAY MF2 (R102) PHOENIX HIGHWAY, GREENBURY DRIVE, DALEVIEW ROAD, STONEBRIDGE DRIVE, GREENBURY DRIVE, TOWER ROAD, CARDINAL ROAD, STONEBRIDGE DRIVE, PHOENIX HIGHWAY, CLAYFIELD DRIVE, ROCKFORD DRIVE, TO THE INTERSECTION OF ROCKFORD DRIVE AND PHOENIX HIGHWAY.

ALTERNATIVELY

ALONG BLUFF ROAD, SOUTH COAST ROAD, GRIMSBY ROAD, HIGGINSON HIGHWAY, RIGHT INTO SLIPWAY, INTO AND ALONG NATIONAL ROAD 2 (NORTH), LEFT INTO SLIPWAY, MAIN ROAD93 LEFT INTO SLIPWAY, MF2 (R102) PHOENIX HIGHWAY, GREENBURY DRIVE, DALEVIEW ROAD, STONEBRIDGE DRIVE, GREENBURY DRIVE, TOWER ROAD, CARDINAL ROAD, STONEBRIDGE DRIVE, PHOENIX HIGHWAY, CLAYFIELD DRIVE, ROCKFORD DRIVE, TO THE INTERSECTION OF ROCKFORD DRIVE AND PHOENIX HIGHWAY.

ROUTE 42

PERSONS AND THEIR PERSONAL EFFECTS:

FROM PHOENIX TOWNSHIP, UNIT 15, 20, 21, 17, 18, 7, 8, 9 TO JACOBS / MOBENI INDUSTRIAL AREA AND RETURN.

FROM THE INTERSECTION OF NORTHERN DRIVE AND SUNFORD DRIVE, INTO AND ALONG SUNFORD DRIVE, HANNAFORD DRIVE, CANEHAVEN DRIVE, FORESTHAVEN DRIVE, HANNAFORD DRIVE, PHOENIX HIGHWAY, STANMORE DRIVE, GROVE END DRIVE, PHOENIX HIGHWAY, LONGBURY DRIVE, PHOENIX HIGHWAY, INDUSTRIAL PARK ROAD, MAIN ROAD93, RIGHT INTO SLIPWAY, INTO AND ALONG NATIONAL ROAD 2 (SOUTH) LEFT INTO SLIPWAY, INTO AND ALONG HIGGINSONS HIGHWAY, GRIMSBY ROAD, LEICESTER ROAD, PENDLEBURY ROAD, LEFT INTO SLIPWAY, TO SOUTH COAST ROAD, ALONG SOUTH COAST ROAD, BARRIER LANE, QUALITY STREET, BALFOUR ROAD, BLUFF ROAD, SOUTH COAST ROAD, EDWIN SWALES VC DRIVE (R610), RIGHT INTO SLIPWAY NATIONAL ROAD 2 (NORTH), LEFT INTO SLIPWAY, MAIN ROAD93, INDUSTRIAL PARK ROAD, PHOENIX HIGHWAY,



transport

Department:
Transport
Province of KwaZulu-Natal

GAZETTE

LGKZNG12-2020-OCT

REGION: ALL

Longbury Drive, Phoenix Highway, Grove End Drive, Stanmore Drive, Phoenix Highway, Hannaford Drive, Foresthaven Drive, Canehaven Drive, Hannaford Drive, Sunford Drive, to the intersection of Sunford Drive and Northern Drive.

ALTERNATIVELY

Along Bluff Road, South Coast Road, Grimsby Road, Higginsons Highway, National Road 12 (North), left into Slipway, Main Road 93, right into Industrial Park Road, Phoenix Highway, Longbury Drive, Phoenix Highway, Grove End Drive, Stanmore Drive, Phoenix Highway, Hannaford Drive, Foresthaven Drive, Canehaven Drive, Hannaford Drive, Sunford Drive, to the intersection of Sunford Drive and Northern Drive.

ROUTE 43

PERSONS AND THEIR PERSONAL EFFECTS:

FROM PHOENIX TOWNSHIPS UNIT 14, 13, 12, 11, 10 TO JACOBS/ MOBENI INDUSTRIAL AREA AND RETURN.

FROM PHOENIX TOWNSHIP, INTERSECTION OF PHOENIX HIGHWAY AND NORTHERN DRIVE, INTO AND ALONG FERNHAM DRIVE, LENHAM DRIVE, NORTH CROFT DRIVE, LENHAM DRIVE, FERNHAM DRIVE, INDUSTRIAL PARK ROAD, MAIN ROAD 93, RIGHT INTO SLIPWAY INTO AND ALONG NATIONAL ROAD N2 (SOUTH) LEFT INTO SLIPWAY, INTO AND ALONG HIGGINSON HIGHWAY, GRIMSBY ROAD, LEICESTER ROAD, PENDLEBURY ROAD, LEFT INTO SLIPWAY TO SOUTH COAST ROAD, BARRIER LANE, QUALITY STREET, BALFOUR ROAD, BLUFF ROAD, SOUTH COAST ROAD, EDWIN SWALES VC DRIVE, (R610) RIGHT INTO SLIPWAY, ALONG NATIONAL ROAD 12 (NORTH), LEFT INTO SLIPWAY MAIN ROAD, 93, RIGHT INTO INDUSTRIAL PARK ROAD, FERNHAM DRIVE, LENHAM DRIVE, NORTH CROFT DRIVE, LENHAM DRIVE, NORTHERN DRIVE, TO THE INTERSECTION OF NORTHERN DRIVE AND PHOENIX HIGHWAY.

ALTERNATIVELY

ALONG BLUFF ROAD, SOUTH COAST ROAD, GRIMSBY ROAD, HIGGINSON HIGHWAY, RIGHT INTO SLIPWAY, INTO AND ALONG NATIONAL ROAD 12 (NORTH), LEFT INTO SLIPWAY, MAIN ROAD 93, RIGHT INTO INDUSTRIAL PARK ROAD, FERNHAM DRIVE, LENHAM DRIVE, NORTH CROFT DRIVE, LENHAM DRIVE, NORTHERN DRIVE TO THE INTERSECTION OF NORTHERN DRIVE AND PHOENIX HIGHWAY.

ROUTE 44

PERSONS, STUDENTS AND EMPLOYEES OF SPRINGFIELD COLLEGE OF EDUCATION AND THEIR PERSONAL EFFECTS:

FROM TONGAAT BUS RANK TO SPRINGFIELD COLLEGE OF EDUCATION AND RETURN.

INWARDS

FROM TONGAAT BUS RANK, AROUND THE TOWN BOARD, INTO AND ALONG MAIN ROAD, HILLVIEW CRESCENT, BELVEDERE DRIVE, CORONATION ROAD, DAHLIA DRIVE, R102, RIGHT INTO SLIPWAY, SUNFIELD DRIVE, MOSS STREET, IRELAND STREET, WICK STREET, NATIONAL ROAD 2 (SOUTH), LEFT INTO SLIPWAY, UMGENI ROAD, ALPINE ROAD, STANLEY COPLEY DRIVE, DAINTREE AVENUE; TO SPRINGFIELD COLLEGE OF EDUCATION AND RETURN.

OUTWARDS

FROM SPRINGFIELD COLLEGE OF EDUCATION IN DAINTREE AVENUE, INTO AND ALONG DAINTREE AVENUE, VIOLA ROAD, STANLEY COPLEY DRIVE, ALPINE ROAD, UMGENI ROAD, MAIN ROAD 448, RIGHT INTO SLIPWAY, NATIONAL ROAD 12 (NORTH), LEFT INTO SLIPWAY, R102, WICK STREET, IRELAND STREET, MOSS STREET, SUNFIELD DRIVE, RIGHT INTO SLIPWAY, R02, DAHLIA ROAD, CORONATION ROAD, BELVEDERE DRIVE, HILLVIEW CRESCENT, MAIN ROAD, TO TONGAAT BUS RANK.

ROUTE 45

PERSONS AND THEIR PERSONAL EFFECTS:

FROM WOODVIEW AND PALMVIEW TO MISSIONLANDS AND RETURN

INWARDS

FROM WOODVIEW DRIVE INTO AND ALONG VIEW HAVEN DRIVE, INTO AND ALONG NORTHERN DRIVE LEFT INTO PALMVIEW DRIVE, ALONG PALMVIEW DRIVE, TURN RIGHT INTO AND ALONG TRENANCE PARK DRIVE, TURN LEFT INTO AND ALONG PALMVIEW DRIVE, TURN LEFT INTO AND ALONG NORTHERN DRIVE, LEFT INTO (RD 79), (R102) (OLD NORTH COAST ROAD), TURN LEFT INTO NDWEDWE ROAD, LEFT INTO SUNFIELD DRIVE, INTO (OLD NORTH COAST ROAD), RIGHT INTO DORE STREET, RIGHT INTO RUSSOM STREET, RIGHT INTO EAGLE ROAD, INDUSTRIAL AREA AND RETURN.

OUTWARDS

FROM EAGLE ROAD, LEFT INTO AND ALONG RUSSOM STREET, LEFT INTO DORE STREET, LEFT INTO OLD NORTH COAST ROAD, INTO SUNFIELD DRIVE, TURN RIGHT AND PROCEED ALONG NDWEDWE ROAD, TURN RIGHT AND PROCEED ALONG OLD NORTH COAST ROAD (RD79), (R102), TURN RIGHT INTO NORTHERN DRIVE, RIGHT INTO AND ALONG PALMVIEW DRIVE, TURN RIGHT INTO AND ALONG TRENANCE PARK DRIVE, TURN LEFT INTO AND ALONG PALMVIEW DRIVE, TURN RIGHT INTO AND ALONG NORTHERN DRIVE, LEFT INTO AND ALONG VIEW HAVEN DRIVE, LEFT INTO AND ALONG WOODVIEW DRIVE BUS TERMINUS.

ROUTE 46

PERSONS AND THEIR PERSONAL EFFECTS:

FROM PHOENIX, PALMVIEW TO MANSFIELD ROAD BUS RANK AND RETURN

INWARDS

FROM THE INTERSECTION OF NORTHERN DRIVE AND PALMVIEW DRIVE, ALONG PALMVIEW DRIVE, TURN RIGHT INTO AND ALONG TRENANCE PARK DRIVE, CENTRAL PARK DRIVE, PALMVIEW DRIVE, SHASTRI DRIVE, INTO AND ALONG NORTHERN DRIVE, PHOENIX HIGHWAY, INDUSTRIAL PARK ROAD, (MAIN ROAD 93), NORTH COAST ROAD, ACROSS CONNAUGHT BRIDGE INTERCHANGE, INTO AND ALONG UMGENI ROAD, BEATRICE STREET, CROSS STREET, CARLISLE STREET, CENTENARY ROAD, MARKET ROAD, LEOPOLD STREET, WARWICK AVENUE, CENTENARY ROAD, MANSFIELD ROAD BUS TERMINUS AND RETURN.

OUTWARDS

FROM MANSFIELD ROAD BUS RANK, ALONG WARWICK AVENUE, INTO MANSFIELD ROAD, LEFT INTO CENTENARY ROAD, CARLISLE STREET, GREY STREET, LINK ROAD TO ALBERT STREET, UMGENI ROAD, ACROSS CONNAUGHT BRIDGE INTERCHANGE, INTO AND ALONG NORTH COAST ROAD, MAIN ROAD 93, RIGHT INTO INDUSTRIAL PARK ROAD, PHOENIX HIGHWAY, LEFT INTO AND ALONG NORTHERN DRIVE, LEFT INTO AND SHASTRI PARK DRIVE, PALMVIEW DRIVE, CENTRAL PARK, TRENANCE PARK DRIVE, PALMVIEW DRIVE, TURN LEFT AND PROCEED ALONG NORTHERN DRIVE TO BUS TERMINUS.

ROUTE 47

INWARDS

FROM THE INTERSECTION OF NORTHERN DRIVE AND PALMVIEW DRIVE, PROCEED ALONG PALMVIEW, TURN RIGHT INTO AND ALONG TRENANCE PARK DRIVE, TURN LEFT INTO AND ALONG PALMVIEW DRIVE, TURN LEFT INTO AND ALONG NORTHERN DRIVE, TURN LEFT INTO AND ALONG R02 (2/1), TURN RIGHT INTO AND ALONG KISSOON ROAD, TURN RIGHT INTO AND ALONG OLD NORTH COAST ROAD, TURN LEFT INTO OTTAWA STATION, TURN RIGHT AND PROCEED ALONG OLD NORTH COAST ROAD, TURN LEFT INTO MR96 INTO IRELAND STREET TO VERULAM BUS RANK AND RETURN.

OUTWARDS

FROM VERULAM BUS RANK INTO AND ALONG IRELAND STREET, RIGHT INTO MR96 TURN RIGHT INTO AND ALONG OLD NORTH COAST ROAD TO OTTAWA STATION, FROM OTTAWA STATION, RIGHT INTO OLD NORTH COAST ROAD, LEFT INTO KISSOON ROAD, LEFT INTO R02 (2/1) RIGHT INTO NORTHERN DRIVE, RIGHT INTO AND ALONG PALMVIEW DRIVE, RIGHT INTO AND ALONG TRENANCE PARK DRIVE, TURN LEFT INTO AND PROCEED ALONG PALMVIEW DRIVE TURN LEFT AND PROCEED ALONG NORTHERN DRIVE TO BUS TERMINUS.

ROUTE 48

PERSONS AND THEIR PERSONAL EFFECTS:

FROM PALMVIEW TO VERULAM AND RETURN

INWARDS

FROM THE INTERSECTION OF NORTHERN DRIVE AND PALMVIEW DRIVE, ALONG PALMVIEW DRIVE, TURN RIGHT INTO AND ALONG TRENANCE PARK DRIVE, CENTRAL PARK DRIVE, PALMVIEW DRIVE, SHASTRI PARK DRIVE, INTO AND ALONG NORTHERN DRIVE, LEFT INTO (RD79) (ALSO KNOWN AS MR 96) INTO IRELAND STREET TO VERULAM BUS RANK AND RETURN.

OUTWARDS

FROM VERULAM BUS RANK INTO AND ALONG IRELAND STREET, INTO ROAD79 (ALSO KNOWN AS MR 96) TURN RIGHT INTO NORTHERN DRIVE, RIGHT INTO PALMVIEW DRIVE, TRENANCE PARK DRIVE, CENTRAL PARK DRIVE, PALMVIEW DRIVE, SHASTRI PARK DRIVE, TURN LEFT AND PROCEED ALONG NORTHERN DRIVE TO BUS TERMINUS.

ROUTE 49

PERSONS AND THEIR PERSONAL EFFECTS:

FROM PALMVIEW UNITS 23, 15, 21, 17, 18, 7, 8, AND 9 TO POINT ROAD AND RETURN

INWARDS:

FROM THE INTERSECTION OF NORTHERN DRIVE AND PALM VIEW DRIVE, PROCEED ALONG PALMVIEW DRIVE INTO AND ALONG TRENANCE PARK DRIVE TURN RIGHT INTO AND ALONG TRENANCE PARK DRIVE, TURN LEFT INTO AND ALONG PALMVIEW DRIVE, TURN RIGHT INTO AND ALONG

CONTINUES ON PAGE 130 - PART 2



KWAZULU-NATAL PROVINCE
KWAZULU-NATAL PROVINSIE
ISIFUNDAZWE SAKWAZULU-NATALI

Provincial Gazette • Provinsiale Koerant • Igazethi Yesifundazwe

(Registered at the post office as a newspaper) • (As 'n nuusblad by die poskantoor geregistreer)
(Irejistiwee njengephephandaba eposihhovisi)

Vol. 14

PIETERMARITZBURG

26 NOVEMBER 2020
26 NOVEMBER 2020
26 KULWEZI 2020

No. 2240

PART 2 OF 2

We all have the power to prevent AIDS



**AIDS
HELPLINE**

0800 012 322

DEPARTMENT OF HEALTH

Prevention is the cure

N.B. The Government Printing Works will not be held responsible for the quality of "Hard Copies" or "Electronic Files" submitted for publication purposes

ISSN 1994-4558



9 771994 455008

02240



transport

Department:
Transport
Province of KwaZulu-Natal

GAZETTE

LGKZNG12-2020-OCT

REGION: ALL

NORTHERN DRIVE INTO AND ALONG NORTHERN DRIVE, INTO AND ALONG SUNFORD DRIVE, HANNAFORD DRIVE, CANEHAVEN DRIVE, FOREST HAVEN DRIVE, HANNAFORD DRIVE, PHOENIX HIGHWAY, STANMORE DRIVE, GROVE END DRIVE, PHOENIX HIGHWAY, LONGBURY DRIVE, PHOENIX HIGHWAY, INDUSTRIAL PARK ROAD, KWA MASHU HIGHWAY, NORTH COAST ROAD, PASSING CONNAUGHT BRIDGE, UMGENI ROAD, ARGYLE ROAD, NMR AVENUE, SOMTSEU ROAD, PRINCE ALFRED STREET, CATO STREET, WINDER STREET, POINT ROAD TO TERMINAL POINT AT END OF POINT ROAD IN THE VICINITY OF SIGNAL ROAD AND RETURN.

OUTWARDS

FROM TERMINAL POINT ALONG POINT ROAD, BAY TERRACE, VICTORIA EMBANKMENT, STANGER STREET, SOMTSEU ROAD, NMR AVENUE, ARGYLE ROAD, UMGENI ROAD, PASSING CONNAUGHT BRIDGE, NORTH COAST ROAD, KWA MASHU HIGHWAY, INDUSTRIAL PARK ROAD, PHOENIX HIGHWAY, LONGBURY DRIVE, PHOENIX HIGHWAY, GROVE END DRIVE, STANMORE DRIVE, PHOENIX HIGHWAY, HANNAFORD DRIVE, FOREST HAVEN DRIVE, CANEHAVEN DRIVE, HANNAFORD DRIVE, SUNFORD DRIVE, INTO AND ALONG NORTHERN DRIVE, LEFT INTO AND ALONG PALMVIEW DRIVE, TURN LEFT AND PROCEED ALONG NORTHERN DRIVE TO BUS TERMINUS.

SUBJECT TO THE CONDITION THAT NOT MORE THAN FOUR BUSES BEING OPERATED AT ANY ONE TIME.

ROUTE 50

PERSONS AND THEIR PERSONAL EFFECTS:

FROM PHOENIX TOWNSHIP UNITS 2, 3, 4, AND 5 TO POINT ROAD AND RETURN

INWARDS

FROM THE INTERSECTION OF PHOENIX HIGHWAY AND ROCKFORD DRIVE, INTO AND ALONG ROCKFORD DRIVE, CLAYFIELD DRIVE, PHOENIX HIGHWAY, STONEBRIDGE DRIVE, CARDINAL ROAD, TOWER ROAD, GREENBURY DRIVE, STONEBRIDGE DRIVE, DALEVIEW ROAD, GREENBURY DRIVE, PHOENIX HIGHWAY, MAIN ROAD 2 (R102), SLIPWAY TO KWA MASHU HIGHWAY, NORTH COAST ROAD, PASSING CONNAUGHT BRIDGE, UMGENI ROAD, ARGYLE ROAD, NMR AVENUE, SOMTSEU ROAD, PRINCE ALFRED STREET, CATO STREET, WINDER STREET, POINT ROAD, TO TERMINAL POINT AT END OF POINT ROAD IN THE VICINITY OF SIGNAL ROAD AND RETURN.

OUTWARDS

FROM TERMINAL POINT ALONG POINT ROAD, BAY TERRACE, VICTORIA EMBANKMENT, STANGER STREET, SOMTSEU ROAD, NMR AVENUE, ARGYLE ROAD, UMGENI ROAD, PASSING CONNAUGHT BRIDGE, NORTH COAST ROAD, KWA MASHU HIGHWAY, LEFT INTO SLIPWAY, M2 (R102), PHOENIX HIGHWAY, GREENBURY DRIVE, DALEVIEW ROAD, STONEBRIDGE DRIVE, GREENBURY DRIVE, TOWER ROAD, CARDINAL ROAD, STONEBRIDGE DRIVE, PHOENIX HIGHWAY, CLAYFIELD DRIVE, ROCKFORD DRIVE, TO THE INTERSECTION OF ROCKFORD DRIVE AND PHOENIX HIGHWAY.

ROUTE 51

PERSONS AND THEIR PERSONAL EFFECTS FROM:

PHOENIX TOWNSHIP UNITS 15, 20, 21, 17, 18, 7, 8, AND 9 TO POINT ROAD AND RETURN.

INWARDS

FROM THE INTERSECTION OF NORTHERN DRIVE AND SUNFORD DRIVE, INTO AND ALONG SUNFORD DRIVE, HANNAFORD DRIVE, CANEHAVEN DRIVE, FOREST HAVEN DRIVE, HANNAFORD DRIVE, PHOENIX HIGHWAY, STANMORE DRIVE, GROVE END DRIVE, PHOENIX HIGHWAY, LONGBURY DRIVE, PHOENIX HIGHWAY, INDUSTRIAL PARK ROAD, KWA MASHU HIGHWAY, NORTH COAST ROAD, PASSING CONNAUGHT BRIDGE, UMGENI ROAD, ARGYLE ROAD, NMR AVENUE, SOMTSEU ROAD, PRINCE ALFRED STREET, CATO STREET, WINDER STREET, POINT ROAD TO TERMINAL POINT AT END OF POINT ROAD IN THE VICINITY OF SIGNAL ROAD AND RETURN.

OUTWARDS

FROM TERMINAL POINT ALONG POINT ROAD, BAY TERRACE, VICTORIA EMBANKMENT, STANGER STREET, SOMTSEU ROAD, NMR AVENUE, ARGYLE ROAD, UMGENI ROAD, PASSING CONNAUGHT BRIDGE, NORTH COAST ROAD, KWA MASHU HIGHWAY, INDUSTRIAL PARK ROAD, PHOENIX HIGHWAY, LONGBURY DRIVE, PHOENIX HIGHWAY, GROVE END DRIVE, STANMORE DRIVE, PHOENIX HIGHWAY, HANNAFORD DRIVE, FOREST HAVEN DRIVE, CANEHAVEN DRIVE, HANNAFORD DRIVE, SUNFORD DRIVE, TO THE INTERSECTION OF NORTHERN DRIVE AND SUNFORD DRIVE.

ROUTE 52

PERSONS AND THEIR PERSONAL EFFECTS:

FROM PHOENIX TOWNSHIP UNITS 14, 13, 12, 11, 10 TO POINT ROAD AND RETURN

INWARDS

FROM THE INTERSECTION OF PHOENIX HIGHWAY AND NORTHERN DRIVE, INTO AND ALONG NORTHERN DRIVE, LENHAM DRIVE, NORTH CROFT DRIVE, LENHAM DRIVE, FERNHAM DRIVE, INDUSTRIAL PARK ROAD, KWA MASHU HIGHWAY, NORTH COAST ROAD, PASSING CONNAUGHT BRIDGE, UMGENI ROAD, ARGYLE ROAD, NMR AVENUE, SOMTSEU ROAD, PRINCE ALFRED STREET, CATO STREET, WINDER STREET, POINT ROAD TO TERMINAL POINT AT END OF POINT ROAD IN THE VICINITY OF SIGNAL ROAD AND RETURN.

OUTWARDS

FROM TERMINAL POINT ALONG POINT ROAD, BAY TERRACE, VICTORIA EMBANKMENT, STANGER STREET, SOMTSEU ROAD, NMR AVENUE, ARGYLE ROAD, UMGENI ROAD, PASSING CONNAUGHT BRIDGE, NORTH COAST ROAD, KWA MASHU HIGHWAY, INDUSTRIAL PARK ROAD, FERNHAM DRIVE, LENHAM DRIVE, NORTHERN DRIVE, NORTH CROFT DRIVE, TO THE INTERSECTION OF NORTHERN DRIVE AND PHOENIX HIGHWAY.

ROUTE 53 (A)

PERSONS AND THEIR PERSONAL EFFECTS:

FROM BONELLA ROAD TO SOLDIERS WAY BUS RANK AND RETURN.

INWARDS

FROM TERMINAL AT BONELLA ROAD, ALONG BLINKBONNIE ROAD, BELLAIR ROAD, INTO AND ALONG JAN SMUTS HIGHWAY, BRICKFIELD ROAD, RANDES ROAD, WESTERN FREEWAY, N8, RAMSAY AVENUE, BEREA ROAD NORTH, OLD DUTCH ROAD, CROSSING CENTENARY ROAD, ALICE STREET, SOLDIERS WAY TO SOLDIERS WAY BUS RANK.

ALTERNATIVELY

ALONG JAN SMUTS HIGHWAY, WESTRIDGE OVERPASS, ONTO RAMSAY AVENUE, INTO AND ALONG BEREA ROAD NORTH, OLD DUTCH ROAD, CROSSING CENTENARY ROAD, INTO ALICE STREET MARKET ROAD, INTO VICTORIA BUS RANK AND RETURN.

OUTWARDS

FROM SOLDIERS WAY BUS TERMINUS, FIELD STREET, LEOPOLD STREET, CROSSING WARWICK AVENUE, ALTERNATIVELY FROM VICTORIA BUS RANK CROSSING WARWICK AVENUE INTO CANONGATE ROAD, BEREA ROAD, BEREA ROAD SOUTH, WESTERN FREEWAY N8, BRICKFIELD ROAD, JAN SMUTS HIGHWAY, BELLAIR ROAD, RIGHT INTO AND ALONG BLINKBONNIE ROAD TO TERMINAL AT BONELLA ROAD.

ROUTE 53 (B)

PERSONS AND THEIR PERSONAL EFFECTS:

FROM CANDELLA ROAD TOWNSHIP, (CATO MANOR) TO VICTORIA BUS RANK AND RETURN

INWARDS

FROM TERMINAL POINT IN WEST MEATH AVENUE, ALONG WEST MEATH AVENUE, RIGHT INTO CANDELLA ROAD, LEFT INTO WIGGINS ROAD, BELLAIR ROAD, JAN SMUTS HIGHWAY, BRICKFIELD ROAD, WESTERN FREEWAY ONTO RAMSAY AVENUE, BEREA ROAD NORTH, OLD DUTCH ROAD, CROSSING CENTENARY ROAD INTO ALICE STREET, MARKET ROAD, TO VICTORIA BUS RANK AND RETURN.

ALTERNATIVELY

OLD DUTCH ROAD, CROSSING CENTENARY ROAD, ALICE STREET, SOLDIERS WAY TO SOLDIERS WAY BUS RANK.

OUTWARDS

FROM SOLDIERS WAY BUS RANK, FIELD STREET, LEOPOLD STREET, CROSSING WARWICK AVENUE (ALTERNATIVELY) FROM VICTORIA STREET BUS RANK CROSSING WARWICK AVENUE INTO CANONGATE ROAD, BEREA ROAD, BEREA ROAD SOUTH, WESTERN FREEWAY N8, BRICKFIELD ROAD, JAN SMUTS HIGHWAY, BELLAIR ROAD, WIGGINS ROAD, RIGHT INTO CANDELLA ROAD, FIRST LEFT INTO WEST MEATH AVENUE.

ROUTE 54 A

PERSONS AND THEIR PERSONAL EFFECTS:

FROM PHOENIX TOWNSHIP (PALMVIEW) TO MANSFIELD ROAD BUS RANK AND RETURN

INWARDS

FROM THE INTERSECTION OF NORTHERN DRIVE AND PALMVIEW DRIVE, CRESTBROOK DRIVE, TURN RIGHT INTO BROOKDALE DRIVE, PROCEED TO END OF BROOKDALE DRIVE AND RETURN ALONG THE SAME ROUTE, TURN RIGHT INTO CARDHAM DRIVE, TURN RIGHT AND PROCEED ALONG LENHAM DRIVE, PHOENIX HIGHWAY INDUSTRIAL PARK ROAD, (MAIN ROAD 93) NORTH COAST ROAD, ACROSS CONNAUGHT INTERCHANGE, INTO AND ALONG UMGENI ROAD, BEATRICE STREET, CROSS STREET, CARLISLE STREET, CENTENARY ROAD, MARKET ROAD, LEOPOLD STREET, WARWICK AVENUE, CENTENARY ROAD, MANSFIELD ROAD, MANSFIELD ROAD TO MANSFIELD ROAD BUS RANK AND RETURN.

ALTERNATIVELY

ALONG LENHAM DRIVE, CARDHAM DRIVE, PROCEED ALONG BROOKDALE DRIVE, PROCEED TO END OF BROOKDALE DRIVE AND RETURN ALONG THE SAME ROUTE, LEFT INTO CRESTBROOK DRIVE, PALMVIEW DRIVE, TURN LEFT INTO NORTHERN DRIVE, TURN RIGHT INTO M2 (MAIN ROAD 93), TURN



transport

Department:
Transport
Province of KwaZulu-Natal

GAZETTE

LGKZNG12-2020-OCT

REGION: ALL

RIGHT INTO SLIPWAY INTO AND ALONG NATIONAL ROAD (N2 SOUTH), TURN LEFT AND PROCEED ALONG NATIONAL ROAD (N8) INTO AND ALONG WESTERN FREEWAY, LEFT ONTO RAMSAY AVENUE, INTO AND ALONG BREA ROAD (NORTH), OLD DUTCH ROAD, CENTENARY ROAD, MANSFIELD ROAD TO MANSFIELD ROAD BUS RANK ARID RETURN.

OUTWARDS

FROM MANSFIELD ROAD BUS RANK, ALONG WARWICK AVENUE, INTO AND ALONG MANSFIELD ROAD, LEFT INTO CENTENARY ROAD, CARLISLE STREET, GREY STREET, BEATRICE STREET, ALBERT STREET, UMGENI ROAD, ACROSS CONNAUGHT INTERCHANGE, INTO AND ALONG NORTH COAST ROAD (MR 93), RIGHT INTO INDUSTRIAL PARK ROAD, PHOENIX HIGHWAY, LENHAM DRIVE, CARDHAM DRIVE, BROOKDALE DRIVE, CRESTBROOK DRIVE, PALMVIEW DRIVE TO THE INTERSECTION OF NORTHERN DRIVE AND PALMVIEW DRIVE BUS RANK.

ALTERNATIVELY

ALONG CENTENARY ROAD, LEOPOLD STREET, CANON GATE ROAD, INTO AND PROCEED ALONG THE WESTERN FREEWAY, NATIONAL ROAD (N8) NATIONAL ROAD (N2 NORTH) TURN LEFT INTO SLIPWAY, TURN LEFT AND PROCEED ALONG MAIN ROAD 93, TURN LEFT INTO SLIPWAY, TURN RIGHT INTO R 102 OLD NORTH COAST ROAD, TURN RIGHT AND THEN LEFT INTO R102 (VERULAM) TURN LEFT INTO AND ALONG NORTHERN DRIVE, PALMVIEW DRIVE, CRESTBROOK DRIVE, PROCEED TO END OF BROOKDALE DRIVE AND RETURN ALONG THE SAME ROUTE INTO AND ALONG CARDHAM DRIVE TO THE INTERSECTION OF CARDHAM AND LENHAM DRIVE.

ROUTE 54 (B)

PERSONS AND THEIR PERSONAL EFFECTS:

FROM PHOENIX TOWNSHIP BROOKDALE TO VICTORIA BUS RANK AND RETURN

INWARDS

FROM CRESTBROOK DRIVE, TURN RIGHT INTO BROOKDALE DRIVE, PROCEED TO END OF BROOKDALE DRIVE, AND RETURN ALONG THE SAME ROUTE, TURN RIGHT INTO CARDHAM DRIVE, TURN RIGHT AND PROCEED ALONG LENHAM DRIVE, PHOENIX HIGHWAY, INDUSTRIAL PARK ROAD, KWA MASHU HIGHWAY (M25), NORTH COAST ROAD, ACROSS CONNAUGHT INTERCHANGE, INTO AND ALONG UMGENI ROAD, BEATRICE STREET, CROSS STREET, CARLISLE STREET, CENTENARY ROAD, MARKET ROAD, WARWICK AVENUE, TO VICTORIA BUS RANK AND RETURN.

OUTWARDS

FROM VICTORIA BUS RANK, ALONG WARWICK AVENUE, CENTENARY ROAD, CARLISLE STREET, GREY STREET, BEATRICE STREET, ALBERT STREET, UMGENI ROAD, ACROSS CONNAUGHT INTERCHANGE, INTO AND ALONG NORTH COAST ROAD, KWA MASHU HIGHWAY (M25), RIGHT INTO INDUSTRIAL PARK ROAD, PHOENIX HIGHWAY, LENHAM DRIVE, CARDHAM DRIVE, BROOKDALE DRIVE, CRESTBROOK DRIVE, TO THE INTERSECTION OF CRESTBROOK DRIVE, AND PALMVIEW DRIVE.

ROUTE 54 (C)

PERSONS AND THEIR PERSONAL EFFECTS:

FROM (PHOENIX TOWNSHIP) MAMBA STORES, BROOKDALE AND PALMVIEW TO VICTORIA BUS RANK AND RETURN

INWARDS

FROM TERMINAL POINT AT MAMBA STORES, WESTHAM DRIVE, LENHAM DRIVE, CARDHAM DRIVE, BROOKDALE DRIVE, AND RETURN ALONG THE SAME ROUTE INTO CRESTBROOK DRIVE, AND RETURN ALONG THE SAME ROUTE INTO CRESTBROOK DRIVE, PALMVIEW DRIVE, NORTHERN DRIVE, RIGHT INTO MR2 (R102), TURN LEFT INTO LINK ROAD AND ALONG KWA MASHU HIGHWAY, (M25), TURN RIGHT INTO SLIPWAY INTO ALONG NATIONAL ROAD (N2 SOUTH), TURN LEFT AND PROCEED ALONG NATIONAL ROAD (N8), INTO AND ALONG WESTERN FREEWAY GLIDE OFF WESTERN FREEWAY, LEFT INTO RAMSAY AVENUE, INTO AND ALONG BREA ROAD NORTH, OLD DUTCH ROAD, CROSSING CENTENARY ROAD, MARKET ROAD, LEOPOLD STREET, WARWICK AVENUE, INTO VICTORIA BUS RANK AND RETURN.

ALTERNATIVELY

ALONG OLD DUTCH ROAD, CROSSING CENTENARY ROAD, ALICE STREET, VICTORIA STREET, TO SOLDIERS WAY BUS RANK AND RETURN.

OUTWARDS

FROM SOLDIERS WAY BUS RANK, QUEEN STREET, RUSSEL STREET, LEOPOLD STREET, CROSSING WARWICK AVENUE,

ALTERNATIVELY

FROM VICTORIA BUS RANK, CROSSING WARWICK AVENUE, INTO CANONGATE ROAD, PROCEED INTO AND ALONG THE WESTERN FREEWAY, NATIONAL ROAD (N3), NATIONAL ROAD (N2 NORTH) TURN LEFT INTO SLIPWAY, TURN LEFT AND PROCEED ALONG KWA MASHU HIGHWAY, (M25) TURN LEFT INTO SLIPWAY, TURN RIGHT INTO R102 OLD NORTH COAST ROAD, TURN RIGHT AND THEN LEFT INTO R102 (VERULAM), TURN LEFT INTO AND ALONG NORTHERN DRIVE, PALMVIEW DRIVE, CRESTBROOK DRIVE, PROCEED TO END OF BROOKDALE DRIVE AND RETURN ALONG THE SAME ROUTE INTO AND ALONG CARDHAM DRIVE, LENHAM DRIVE, WESTHAM DRIVE, TO TERMINAL POINT AT MAMBA STORE.

ROUTE 55

INWARDS

FROM THE INTERSECTION OF NORTHERN DRIVE AND PALMVIEW DRIVE, ALONG PALMVIEW DRIVE, TURN RIGHT INTO AND ALONG TRENANCE PARK DRIVE, CENTRAL PARK DRIVE, PALMVIEW DRIVE, SHASTRI PARK DRIVE, NORTHERN DRIVE, BROOKHAVEN DRIVE, CANESIDE DRIVE, CANEHAVEN DRIVE, NORTHSIDE DRIVE, SUNFORD DRIVE, HANNAFORD DRIVE, PHOENIX HIGHWAY, RIGHT TURN INTO AND ALONG MOUNT EDGECOMBE (OLD NORTH COAST ROAD), (R102) TURN LEFT INTO LINK ROAD, INTO AND ALONG (MR93) TURN RIGHT INTO SLIPWAY, INTO AND ALONG NATIONAL ROAD (N2 SOUTH) TURN LEFT AND PROCEED ALONG NATIONAL ROAD (N8) INTO AND ALONG WESTERN FREEWAY, OLD DUTCH ROAD, CENTENARY ROAD, MANSFIELD ROAD TO MANSFIELD ROAD BUS TERMINUS AND RETURN.

OUTWARDS

FROM MANSFIELD ROAD BUS RANK, ALONG WARWICK AVENUE, INTO MANSFIELD ROAD, RIGHT INTO CENTENARY ROAD, MARKET ROAD, LEOPOLD STREET, CANONGATE ROAD, INTO AND PROCEED ALONG THE WESTERN FREEWAY, NATIONAL ROAD (N8), NATIONAL ROAD (N2 NORTH), TURN LEFT AND PROCEED ALONG MAIN ROAD 93, TURN LEFT ONTO SLIPWAY, TURN RIGHT INTO (R102), OLD NORTH COAST ROAD PASSING MOUNT EDGECOMBE LEFT INTO PHOENIX HIGHWAY, HANNAFORD DRIVE, SUNFORD DRIVE, NORTHSIDE DRIVE, CANEHAVEN DRIVE, CANESIDE DRIVE, BROOKHAVEN DRIVE, NORTHERN DRIVE, SHASTRI PARK DRIVE, PALMVIEW DRIVE, CENTRAL PARK DRIVE, TRENANCE PARK DRIVE, PALMVIEW DRIVE, TURN LEFT AND PROCEED ALONG NORTHERN DRIVE TO BUS TERMINUS.

ROUTE 56 (A)

INWARDS

FROM VERULAM BUS RANK INTO AND ALONG IRELAND STREET, MR96, TURN RIGHT INTO AND ALONG OLD NORTH COAST ROAD, RIGHT INTO AND ALONG KISSOON ROAD, LEFT INTO AND ALONG LINK ROAD MR96, WITH 2/1 (ALTERNATIVELY) ALONG IRELAND STREET, ROAD79, (ALSO KNOWN AS MR 96), TURN LEFT INTO LINK ROAD MR 96 WITH 2/1, INTO AND ALONG OLD NORTH COAST ROAD, (R102), LEFT ONTO LINK ROAD, INTO AND ALONG KWA MASHU HIGHWAY, RIGHT INTO SLIPWAY, INTO AND ALONG NATIONAL ROAD (N2 SOUTH) TURN LEFT AND PROCEED ALONG NATIONAL ROAD (N8) INTO AND ALONG WESTERN FREEWAY, GLIDE OFF WESTERN FREEWAY, LEFT ONTO RAMSAY AVENUE, INTO AND ALONG BREA ROAD NORTH, OLD DUTCH ROAD, CROSSING CENTENARY ROAD, MARKET ROAD, LEOPOLD STREET, WARWICK AVENUE, TO VICTORIA STREET BUS RANK AND RETURN.

ALTERNATIVELY

ALONG OLD DUTCH ROAD, CROSSING CENTENARY ROAD, ALICE STREET SOLDIERS WAY BUS RANK AND RETURN.

OUTWARDS

FROM SOLDIERS WAY BUS RANK, FIELD STREET, LEOPOLD STREET, CROSSING WARWICK AVENUE, CANONGATE ROAD, (ALTERNATIVELY) FROM VICTORIA BUS RANK CROSSING WARWICK AVENUE, CANONGATE ROAD, WESTERN FREEWAY N3, NATIONAL ROAD, (N2 NORTH), LEFT INTO SLIPWAY AND PROCEED ALONG KWA MASHU HIGHWAY, LEFT INTO SLIPWAY, RIGHT INTO AND ALONG MR2 (R102), OLD NORTH COAST ROAD, TURN RIGHT AND THEN LEFT INTO R102 (VERULAM), TURN RIGHT INTO KISSOON ROAD, LEFT INTO OLD NORTH COAST ROAD, TURN LEFT INTO MR96 INTO IRELAND STREET TO VERULAM BUS RANK.

ALTERNATIVELY

ALONG R102 VERULAM RIGHT INTO ROAD 79 (ALSO KNOWN AS MR 96) IRELAND STREET TO VERULAM STREET BUS RANK.

ROUTE 56 (B)

INWARDS

FROM VERULAM BUS RANK INTO AND ALONG IRELAND STREET MR96, TURN RIGHT INTO AND ALONG OLD NORTH COAST ROAD, RIGHT INTO AND ALONG KISSOON ROAD, LEFT INTO AND ALONG LINK ROAD, MR96 WITH 2/1 (ALTERNATIVELY) ALONG IRELAND STREET RD79 KNOWN AS (MR 96) TURN LEFT INTO LINK ROAD MR 96 WITH 2/1 INTO AND ALONG OLD NORTH COAST ROAD (R102), LEFT INTO LINK ROAD, INTO AND ALONG KWA MASHU HIGHWAY, NORTH COAST ROAD, ACROSS CONNAUGHT INTERCHANGE, INTO AND ALONG UMGENI ROAD, BEATRICE STREET, GREY STREET, ALICE STREET, SOLDIERS WAY INTO SOLDIERS WAY BUS RANK AND RETURN.

ALTERNATIVELY

ALONG UMGENI ROAD, BEATRICE STREET, CROSS STREET, CARLISLE STREET, CENTENARY ROAD, MARKET ROAD, LEOPOLD STREET, WARWICK



transport

Department:
Transport
Province of KwaZulu-Natal

GAZETTE

LGKZNG12-2020-OCT

REGION: ALL

AVENUE TO VICTORIA BUS RANK AND RETURN.
OUTWARDS

FROM SOLDIERS WAY BUS RANK, FIELD STREET, ALBERT STREET, UMGENI ROAD, (ALTERNATIVELY) FROM VICTORIA BUS RANK, WARWICK AVENUE, CENTENARY ROAD, CARLISLE STREET, GREY STREET, BEATRICE STREET, UMGENI ROAD, ACROSS CONNAUGHT INTERCHANGE, NORTH COAST ROAD, KWA MASHU HIGHWAY LEFT INTO SLIPWAY, RIGHT INTO AND ALONG R102 OLD NORTH COAST ROAD, TURN RIGHT AND THEN LEFT INTO R102 VERULAM, TURN LEFT INTO KISSOON ROAD, LEFT INTO OLD NORTH COAST ROAD, TURN LEFT INTO MR96 IRELAND STREET TO VERULAM BUS RANK.

ALTERNATIVELY

ALONG R102 VERULAM RIGHT INTO RD 79 (ALSO KNOWN AS MR 96), IRELAND STREET TO VERULAM BUS RANK.

ROUTE 57

PERSONS AND THEIR PERSONAL EFFECTS:

FROM PALMVIEW, BROOKDALE TO SOLDIERS WAY BUS RANK AND RETURN

INWARDS

FROM THE INTERSECTION OF NORTHERN DRIVE AND PALMVIEW DRIVE, CRESTBROOK DRIVE, TURN RIGHT INTO BROOKDALE DRIVE, PROCEED TO THE END OF BROOKDALE DRIVE AND RETURN ALONG THE SAME ROUTE, TURN RIGHT INTO CARDHAM DRIVE, TURN RIGHT AND PROCEED ALONG LENHAM DRIVE, PHOENIX HIGHWAY, INDUSTRIAL PARK ROAD, KWA MASHU HIGHWAY (M25), NORTH COAST ROAD, ACROSS CONNAUGHT INTERCHANGE INTO AND ALONG UMGENI ROAD, BEATRICE STREET, GREY STREET, ALICE STREET, GREY STREET, VICTORIA STREET TO SOLDIERS WAY BUS RANK AND RETURN.

OUTWARDS

FROM SOLDIERS WAY BUS RANK, QUEEN STREET, FIELD STREET, ALBERT STREET, UMGENI ROAD, ACROSS CONNAUGHT INTERCHANGE, INTO AND ALONG NORTH COAST ROAD, KWA MASHU HIGHWAY (M25) RIGHT INTO INDUSTRIAL PARK ROAD, PHOENIX HIGHWAY, LENHAM DRIVE, CARDHAM DRIVE, BROOKDALE DRIVE, CRESTBROOK DRIVE, PALMVIEW DRIVE TO THE INTERSECTION OF NORTHERN DRIVE AND PALMVIEW DRIVE.

ROUTE 58 (A)

PERSONS AND THEIR PERSONAL EFFECTS:

FROM PHOENIX TOWNSHIP UNITS 24, 23, 21, 20, 17 AND 18 TO PINETOWN INDUSTRIAL AREA AND RETURN

INWARDS

FROM THE INTERSECTION OF NORTHERN DRIVE AND PALMVIEW DRIVE, ALONG PALMVIEW DRIVE, RIGHT INTO AND ALONG TRENANCE PARK DRIVE, CENTRAL PARK DRIVE, PALMVIEW DRIVE, SHASTRI PARK DRIVE, NORTHERN DRIVE, BROOKHAVEN DRIVE, CANESIDE DRIVE, CANEHAVEN DRIVE, NORTHSIDE DRIVE, SUNFORD DRIVE, HANNAFORD DRIVE, PHOENIX HIGHWAY, STANMORE DRIVE, GROVE END DRIVE, PHOENIX HIGHWAY, RIGHT INTO AND ALONG MOUNT EDGECOMBE, OLD NORTH COAST ROAD, (R102), TURN LEFT INTO LINK ROAD TO MR 93, RIGHT INTO SLIPWAY INTO AND ALONG NATIONAL ROAD (N2 SOUTH), LEFT INTO SLIPWAY INTO N3 ONTO R613, GLIDE OFF AT STAPLETON ROAD, LEFT INTO OLD MAIN ROAD, RIGHT INTO ESCOM ROAD, BOROUGH OF NEW GERMANY, SHEPSTONE ROAD, RIGHT INTO CROMPTON STREET, RIGHT INTO OLD MAIN ROAD, RICHMOND ROAD, RIGHT INTO ALEXANDER ROAD, LEFT INTO ALBERT ROAD, RIGHT INTO MALCOLM ROAD TO THE BUS TERMINUS.

OUTWARDS

FROM MALCOLM ROAD BUS TERMINUS RIGHT INTO CIRCUIT ROAD RIGHT INTO CLARK ROAD, LEFT INTO ALEXANDER ROAD, LEFT INTO TRAFFORD ROAD, RIGHT INTO GILLITS ROAD, LEFT INTO RICHMOND ROAD, OLD MAIN ROAD, LEFT INTO CROMPTON STREET, LEFT INTO SHEPSTONE ROAD, (BOROUGH OF NEW GERMANY), ESCOM ROAD, LEFT INTO OLD MAIN ROAD, RIGHT INTO STAPLETON ROAD, LEFT INTO R613, GLIDE ONTO N3, LEFT ONTO N2, LEFT INTO SLIPWAY (MR93), ONTO SLIPWAY ALONG R102, OLD NORTH COAST ROAD, MT EDGECOMBE, PHOENIX HIGHWAY, GROVE END DRIVE, STANMORE DRIVE, PHOENIX HIGHWAY, HANNAFORD DRIVE, SUNFORD DRIVE, NORTHSIDE DRIVE, CANEHAVEN DRIVE, CANESIDE DRIVE, BROOKHAVEN ROAD, NORTHERN DRIVE, SHASTRI PARK DRIVE, PALMVIEW DRIVE, CENTRAL PARK DRIVE, TRENANCE PARK DRIVE, PALMVIEW DRIVE, TURN LEFT AND PROCEED ALONG NORTHERN DRIVE TO THE BUS TERMINUS.

ROUTE 58 (B)

PERSONS AND THEIR PERSONAL EFFECTS:

FROM PHOENIX TOWNSHIPS UNITS 24, 23, 14, 13, 12, 11, 10 TO PINETOWN INDUSTRIAL AREA AND RETURN.

INWARDS

FROM THE INTERSECTION OF NORTHERN DRIVE AND PALMVIEW DRIVE, ALONG PALMVIEW DRIVE, RIGHT INTO AND ALONG TRENANCE PARK, CENTRAL PARK DRIVE, PALMVIEW DRIVE, SHASTRI PARK DRIVE, NORTHERN DRIVE, LENHAM DRIVE, NORTHCRAFT DRIVE, LENHAM DRIVE, FERNHAM DRIVE, INDUSTRIAL PARK ROAD, MAIN ROAD 93, RIGHT INTO SLIPWAY, INTO AND ALONG NATIONAL ROAD N2 (SOUTH), LEFT ONTO SLIPWAY N3 ONTO R613, GLIDE OFF AT STAPLETON ROAD, LEFT INTO OLD MAIN ROAD, RIGHT INTO ESCOM ROAD (BOROUGH OF NEW GERMANY), SHEPSTONE ROAD, RIGHT INTO CROMPTON ROAD, RIGHT INTO OLD MAIN ROAD, RICHMOND ROAD, RIGHT INTO ALEXANDER ROAD, LEFT INTO ALBERT STREET, RIGHT INTO MALCOLM ROAD TO THE BUS TERMINUS.

OUTWARDS

FROM MALCOLM ROAD BUS TERMINUS RIGHT INTO CIRCUIT ROAD, RIGHT INTO CLARK ROAD, LEFT INTO ALEXANDER ROAD, LEFT INTO TRAFFORD ROAD, RIGHT INTO GILLITS ROAD, LEFT INTO RICHMOND ROAD, OLD MAIN ROAD, LEFT INTO CROMPTON STREET, LEFT INTO SHEPSTONE ROAD, (BOROUGH OF NEW GERMANY), ESCOM ROAD, LEFT INTO OLD MAIN ROAD, RIGHT INTO STAPLETON ROAD, LEFT ONTO R613, GLIDE ONTO N3, LEFT ONTO N2, LEFT INTO SLIPWAY, MAIN ROAD 93, INDUSTRIAL PARK ROAD, FERNHAM DRIVE, LENHAM DRIVE, NORTHCRAFT DRIVE, LENHAM DRIVE, NORTHERN DRIVE, SHASTRI PARK DRIVE, PALMVIEW DRIVE, TURN LEFT AND PROCEED ALONG NORTHERN DRIVE TO THE BUS TERMINUS.

ROUTE 59

PERSONS AND THEIR PERSONAL EFFECTS:

FROM WHITE HOUSE SHOPPING CENTRE R102, LEFT INTO AND ALONG PHOENIX HIGHWAY, LEFT INTO AND ALONG INDUSTRIAL PARK ROAD, RIGHT INTO FERNHAM DRIVE, LENHAM DRIVE, CROSSING PHOENIX HIGHWAY INTO AND ALONG LONGBURY DRIVE, PHOENIX HIGHWAY INTO GROVE END DRIVE, INTO AND ALONG STANMORE DRIVE, PHOENIX HIGHWAY, INTO AND ALONG PARTHENON STREET, INTO AND ALONG PANDORA STREET, INTO AND ALONG PEGASUS STREET, AND RETURN.

ALTERNATIVELY EITHER I OR II.

I. PHOENIX HIGHWAY, NORTHERN DRIVE, LENHAM DRIVE, CARDHAM DRIVE, CRESTBROOK DRIVE, PALMVIEW DRIVE, CENTRAL PARK DRIVE, PALMVIEW DRIVE, NORTHERN DRIVE, PHOENIX HIGHWAY, LENHAM DRIVE, FERNHAM DRIVE, INDUSTRIAL PARK ROAD, PHOENIX HIGHWAY R02 TO TERMINAL POINT OPPOSITE WHITE CLOUSE CENTRE.

II. PHOENIX HIGHWAY, INTO AND ALONG PARTHENON STREET, INTO AND ALONG PANDORA STREET, INTO AND ALONG PEGASUS STREET, LONGCROFT DRIVE, LONGBURY DRIVE, CROSSING PHOENIX HIGHWAY, LENHAM DRIVE, WHETSTONE DRIVE, FERNHAM DRIVE, INDUSTRIAL PARK ROAD, PHOENIX HIGHWAY, R102 TO TERMINAL POINT OPPOSITE WHITE HOUSE SHOPPING CENTRE.

NOT MORE THAN 10 BUSES TO BE OPERATED AT ANY ONE TIME

ROUTE 60

PASSENGERS AND THEIR PERSONAL EFFECTS:

INWARDS

FROM WOODVIEW DRIVE, RIGHT INTO WOODHAVEN DRIVE, LEFT INTO CANEHAVEN DRIVE, NORTHERN DRIVE, PALMVIEW DRIVE, TRENANCE PARK DRIVE, CENTRAL PARK DRIVE, PALMVIEW DRIVE, SHASTRI PARK DRIVE INTO AND ALONG NORTHERN DRIVE, PHOENIX HIGHWAY, PARTHENON STREET, PANDORA STREET, BUS TERMINUS NEAR CITY AND RETURN.

OUTWARDS

PARTHENON STREET, PANDORA STREET, PEGASUS STREET, PHOENIX HIGHWAY, NORTHERN DRIVE, SHASTRI PARK DRIVE, PALMVIEW DRIVE, CENTRAL PARK DRIVE, TRENANCE PARK DRIVE, PALMVIEW DRIVE, NORTHERN DRIVE, CANEHAVEN DRIVE, VIEWHAVEN DRIVE INTO WOODVIEW DRIVE BUS TERMINUS.

ROUTE 61

INWARDS

FROM WHITE HOUSE SHOPPING CENTRE R102 INTO AND ALONG PHOENIX HIGHWAY, INDUSTRIAL PARK ROAD, FERNHAM DRIVE, LENHAM DRIVE, PHOENIX HIGHWAY, PARTHENON STREET, PANDORA STREET, PEGASUS STREET, PHOENIX HIGHWAY NORTHERN DRIVE R02, IRELAND STREET CROSSING TODD STREET INTO IRELAND STREET BUS RANK AND RETURN.

OUTWARDS

FROM IRELAND STREET BUS RANK CROSSING TODD STREET, R102, NORTHERN DRIVE, PHOENIX HIGHWAY, PARTHENON STREET, PANDORA STREET, PEGASUS STREET, PHOENIX HIGHWAY, R02 TO TERMINAL POINT OPPOSITE WHITE HOUSE SHOPPING CENTRE.

ROUTE 62

PASSENGERS AND THEIR PERSONAL EFFECTS:

FROM PHOENIX TOWNSHIP TO SOLDIER'S WAY, MANSFIELD ROAD BUS RANK AND C.B.D AREA AND RETURN



transport

Department:
Transport
Province of KwaZulu-Natal

GAZETTE

LGKZNG12-2020-OCT

REGION: ALL

INWARDS

FROM THE INTERSECTION OF WESTHAM DRIVE AND LENHAM DRIVE, ALONG WESTHAM DRIVE, INTO AND ALONG HEXHAM ROAD, INTO AND ALONG WESTHAM DRIVE, INTO AND ALONG LENHAM DRIVE, ALONG WESTHAM DRIVE, INTO AND ALONG LENHAM DRIVE, INTO AND ALONG CARDHAM DRIVE, INTO AND ALONG BROOKDALE DRIVE, LEFT INTO NORTHERN DRIVE, INTO AND ALONG PALMVIEW DRIVE, INTO AND ALONG TRENANCE PARK DRIVE, INTO AND ALONG NORTHERN DRIVE, RIGHT INTO AND ALONG (102) (M41 DURBAN), (M4) LEO BOYD HIGHWAY, NORTHERN FREEWAY, STANGER STREET, PRINCE ALFRED STREET, ORDINANCE ROAD, LEFT INTO SOLDIERS WAY, INTO SOLDIERS WAY BUS RANK.

(ALTERNATIVELY (1))

FROM SOLDIERS WAY BUS RANK INTO VICTORIA STREET, QUEEN STREET, GREY STREET, WEST STREET, FIELD STREET, LEOPOLD STREET, WARWICK AVENUE, CENTENARY ROAD, MANSFIELD ROAD TO MANSFIELD ROAD BUS RANK AND RETURN.

OUTWARDS

FROM MANSFIELD ROAD BUS RANK, WARWICK AVENUE, MANSFIELD ROAD, CENTENARY ROAD, ALICE STREET, GREY STREET, WEST STREET, FIELD STREET, PINE STREET, WESTERN FREEWAY (N8) (NATIONAL ROAD N2), LEFT INTO (M41), (R102), LEFT INTO NORTHERN DRIVE.

(ALTERNATIVELY (1))

SOLDIERS WAY BUS RANK INTO VICTORIA STREET, QUEEN STREET, RUSSEL STREET, ALICE STREET, OLD FORT ROAD, STANGER STREET, NORTHERN FREEWAY, LEO BOYD HIGHWAY (M4), LEFT INTO AND ALONG NORTHERN DRIVE, BROOKDALE DRIVE, LENHAM DRIVE, WESTHAM DRIVE, HEXHAM DRIVE INTO AND ALONG WESTHAM AND LENHAM INTERSECTION.

NOT MORE THAN 10 BUSES TO BE OPERATED AT ANY ONE TIME.

ROUTE 63

A PARTY OF PERSONS WHO HAVE ORGANISED THEMSELVES INTO A GROUP AND THEIR PERSONAL EFFECTS, FROM POINTS WITHIN A RADIUS OF 35 (THIRTY FIVE) KILOMETERS FROM PHOENIX POST OFFICE TO POINTS WITHIN THE REPUBLIC OF SOUTH AFRICA AND RETURN TO POINTS WITHIN A RADIUS OF 35 (THIRTY FIVE) KILOMETERS FROM PHOENIX POST OFFICE.

SUBJECT TO THE EXPLICIT CONDITION THAT THE CONVEYANCE OF SUCH A GROUP OF PERSONS MAY ONLY BE UNDERTAKEN IF THE SAME GROUP OF PERSONS UNDERTAKE THE RETURN AND FORWARD JOURNEY AS A PARTY FOR THE EXCLUSIVE MUTUAL PURPOSE TO ATTEND ONE OR MORE OF THE FOLLOWING:

- (1) A WEDDING
- (2) A FUNERAL
- (3) A RELIGIOUS GATHERING
- (4) A SPORTS MEETING AS COMPETITORS OR AS SPECTATORS
- (5) A PICNIC OR ANY OTHER FORM OF ORGANISED AMUSEMENT OR RECREATION

ROUTE 64

FROM BURLINGTON HEIGHTS, CORNER OF MIDMAR AND HENLY ROAD TO PARACHUTE INDUSTRIES, CANELANDS INDUSTRIAL AREA.

OUTWARDS:

FROM THE CORNER OF MIDMAR AND HENLY ROAD PROCEED ALONG HENLY ROAD, TURN LEFT INTO BURLINGTON DRIVE, ALONG BURLINGTON DRIVE TURN RIGHT INTO SHALLCROSS ROAD, ALONG SHALLCROSS ROAD TURN LEFT INTO KLAARWATER ROAD ALONG KLAARWATER ROAD, TURN LEFT INTO GRANADA STREET, ALONG GRANADA STREET TURN LEFT INTO CROSSMOOR DRIVE, ALONG CROSSMOOR DRIVE TURN RIGHT INTO HIGH TERRACE, ALONG HIGH TERRACE TURN LEFT INTO MOORCROSS DRIVE, ALONG MOORCROSS DRIVE INTO ARENA PARK, ALONG ARENA PARK DRIVE TURN RIGHT INTO MOORTON DRIVE, ALONG MOORTON DRIVE TURN LEFT INTO WELBEDACHT ROAD, ALONG WELBEDACHT ROAD TURN LEFT INTO ROAD 701, ALONG ROAD 701, TURN RIGHT INTO ARENA PARK DRIVE, ALONG ARENA PARK DRIVE TURN RIGHT INTO CHATSWORTH CIRCLE, ALONG CHATSWORTH CIRCLE TURN RIGHT INTO FLORENCE NIGHTINGALE ROAD, ALONG FLORENCE NIGHTINGALE ROAD, TURN RIGHT INTO WESTCLIFFE DRIVE, ALONG WESTCLIFFE DRIVE INTO PELICAN DRIVE, ALONG PELICAN DRIVE TURN RIGHT INTO IMPALA DRIVE, ALONG IMPALA DRIVE INTO MERANTI STREET, ALONG MERANTI STREET, INTO MOBENI HEIGHTS DRIVE, ALONG MOBENI HEIGHTS DRIVE TURN RIGHT INTO HIGGINSON HIGHWAY ALONG HIGGINSON HIGHWAY INTO GRIMSBY ROAD, ALONG GRIMSBY ROAD TURN LEFT INTO SOUTH COAST ROAD, ALONG SOUTH COAST ROAD TURN LEFT INTO EDWIN SWALES V C DRIVE, ALONG EDWIN SWALES V C DRIVE, TURN RIGHT INTO SLIPWAY THEN INTO NATIONAL ROAD (N2 NORTH), ALONG NATIONAL ROAD (N2 NORTH) TURN LEFT INTO SLIPWAY, THEN TURN LEFT INTO MR93 TURN LEFT INTO SLIPWAY ALONG SLIPWAY TURN RIGHT INTO R102 (OLD NORTH COAST ROAD), ALONG R102 (OLD NORTH COAST ROAD) TURN LEFT INTO NDWEDWE ROAD, ALONG NDWEDWE ROAD TURN LEFT INTO NEW GLASGOW ROAD, ALONG NEW GLASGOW ROAD, TURN LEFT INTO NYALA ROAD, ALONG NYALA ROAD TO PARACHUTE INDUSTRIES, CANELANDS INDUSTRIAL AREA.

INWARDS

FROM PARACHUTE INDUSTRIES, CANELANDS PROCEED ALONG NYALA ROAD, TURN RIGHT AT NEW GLASGOW ROAD, TURN RIGHT INTO NDWEDWE ROAD, ALONG NDWEDWE ROAD, TURN RIGHT INTO R102 (OLD NORTH COAST ROAD), ALONG R102 (OLD NORTH COAST ROAD), TURN LEFT INTO SLIPWAY, ALONG SLIPWAY TURN LEFT INTO MR93, ALONG MR 93 TURN RIGHT INTO SLIPWAY, ALONG SLIPWAY THEN RIGHT INTO NATIONAL ROAD N2 SOUTH, ALONG NATIONAL ROAD N2 SOUTH, TURN LEFT INTO SLIPWAY, ALONG SLIPWAY TURN LEFT INTO EDWIN SWALES V C DRIVE, ALONG EDWIN SWALES V C DRIVE INTO GRIMSBY ROAD, ALONG GRIMSBY ROAD INTO HIGGINSON HIGHWAY, ALONG HIGGINSON HIGHWAY TURN LEFT INTO MOBENI HEIGHTS DRIVE, ALONG MOBENI HEIGHTS DRIVE INTO MERANTI STREET, ALONG MERANTI STREET INTO IMPALA DRIVE, ALONG IMPALA DRIVE, TURN LEFT INTO HAVENSIDE DRIVE, ALONG HAVENSIDE DRIVE TURN LEFT INTO PELICAN DRIVE, INTO WESTCLIFFE DRIVE, ALONG WESTCLIFFE DRIVE LEFT INTO FLORENCE NIGHTINGALE DRIVE, ALONG FLORENCE NIGHTINGALE DRIVE TURN LEFT INTO CHATSWORTH CIRCLE, ALONG CHATSWORTH CIRCLE TURN LEFT INTO ARENA PARK DRIVE, ALONG ARENA PARK DRIVE TURN LEFT INTO ROAD 701, ALONG ROAD 701, TURN RIGHT INTO WELBEDACHT ROAD, ALONG WELBEDACHT ROAD, TURN RIGHT INTO MOORTON DRIVE, ALONG MOORTON DRIVE, TURN LEFT INTO ARENA PARK DRIVE, ALONG ARENA PARK DRIVE INTO MOORCROSS DRIVE, ALONG MOORCROSS DRIVE TURN RIGHT INTO HIGH TERRACE, ALONG HIGH TERRACE, TURN LEFT INTO CROSSMOOR DRIVE, ALONG CROSSMOOR DRIVE, TURN RIGHT INTO GRANADA STREET, ALONG GRANADA STREET TURN RIGHT INTO KLAARWATER ROAD, ALONG KLAARWATER ROAD TURN RIGHT INTO SHALLCROSS ROAD, ALONG SHALLCROSS ROAD TURN LEFT INTO BURLINGTON DRIVE, ALONG BURLINGTON DRIVE TURN RIGHT INTO HENLY ROAD, ALONG HENLY ROAD TO THE CORNER OF HENLY ROAD AND MIDMAR ROAD, TERMINAL POINT.

ROUTE 65

PERSONS AND THEIR PERSONAL EFFECTS:

FROM PHOENIX TOWNSHIP UNIT 15 & 21 TO POINT ROAD AND RETURN

ROUTE SCHEDULE

FROM THE INTERSECTION OF HANNAFORD DRIVE AND FORESTHAVEN DRIVE, INTO AND ALONG HANNAFORD DRIVE, RIGHT INTO AND ALONG CANEHAVEN DRIVE, FORESTHAVEN DRIVE, LEFT INTO AND ALONG HANNAFORD DRIVE, INTO AND ALONG SUNFORD DRIVE, CHARTFORD DRIVE, PHOENIX HIGHWAY, INDUSTRIAL PARK ROAD, MAIN LNANDA ROAD, NORTH COAST ROAD PASSING CONNAUGHT BRIDGE, UMGENI ROAD, ARGYLE ROAD, N.M.R AVENUE, SOMTSEU ROAD, PRINCE ALFRED STREET, CATO ROAD, WINDER ROAD, POINT ROAD TO TERMINAL POINT AT THE END OF POINT ROAD IN THE VICINITY OF SIGNAL ROAD AND RETURN FROM TERMINAL ALONG POINT ROAD, BAY TERRACE, VICTOR EMBANKMENT, STANGER STREET, SOMTSEU ROAD, N.M.R. AVENUE, ARGYLE ROAD, UMGENI ROAD PASSING CONNAUGHT BRIDGE, NORTH COAST ROAD, MAIN LNANDA ROAD, INDUSTRIAL PARK ROAD, PHOENIX HIGHWAY, CHARTFORD DRIVE, INTO AND ALONG SUNFORD DRIVE, LEFT INTO AND ALONG HANNAFORD DRIVE, RIGHT INTO AND ALONG FORESTHAVEN DRIVE, LEFT INTO AND ALONG CANEHAVEN DRIVE, LEFT INTO AND ALONG HANNAFORD DRIVE TO THE INTERSECTION OF HANNAFORD DRIVE.

SUBJECT TO THE CONDITION THAT NOT MORE THAN TWO BUSES MAY BE OPERATE AT ANY ONE TIME.

ROUTE 66

FROM INTERSECTION OF MIDMAR AND HENLY ROADS, BURLINGTON HEIGHTS TO SPRINGFIELD PARK AND INDUSTRIAL AREA, SPRINGFIELD

INWARDS

FROM THE CORNER OF HENLY AND MIDMAR ROADS, PROCEED ALONG HENLY ROAD, TURN LEFT INTO BURLINGTON DRIVE, ALONG BURLINGTON DRIVE, TURN RIGHT INTO SHALLCROSS ROAD, ALONG SHALLCROSS ROAD, TURN LEFT INTO KLAARWATER ROAD, ALONG KLAARWATER ROAD, TURN LEFT INTO GRANADA STREET, ALONG GRANADA STREET, TURN RIGHT INTO CROSSMOOR DRIVE, ALONG CROSSMOOR DRIVE, TURN RIGHT INTO HIGH TERRACE, ALONG HIGH TERRACE, TURN RIGHT INTO MOORCROSS DRIVE, ALONG MOORCROSS DRIVE INTO ARENA PARK DRIVE, ALONG ARENA PARK DRIVE, TURN RIGHT INTO MOORTON DRIVE, ALONG MOORTON DRIVE TURN RIGHT INTO WELBEDACHT ROAD, ALONG WELBEDACHT ROAD TURN LEFT INTO ROAD 701, ALONG ROAD 701, TURN RIGHT INTO ARENA PARK DRIVE, ALONG ARENA PARK DRIVE, TURN RIGHT INTO MONTDENE DRIVE, ALONG MONTDENE DRIVE, TURN LEFT INTO CROFTDENE DRIVE, ALONG CROFTDENE DRIVE, TURN LEFT INTO ARENA PARK DRIVE, ALONG ARENA PARK DRIVE, INTO CHATSWORTH CIRCLE, ALONG CHATSWORTH CIRCLE (R.K. KHAN HOSPITAL) PROCEED ALONG CHATSWORTH CIRCLE,



transport

Department:
Transport
Province of KwaZulu-Natal

GAZETTE

LGKZNG12-2020-OCT

REGION: ALL

TURN RIGHT INTO FLORENCE NIGHTINGALE DRIVE, ALONG FLORENCE NIGHTINGALE DRIVE, TURN RIGHT INTO WESTCLIFFE DRIVE, ALONG WESTCLIFFE DRIVE INTO PELICAN DRIVE, ALONG PELICAN DRIVE INTO HAVENSIDE DRIVE, ALONG PELICAN DRIVE INTO IMPALA DRIVE, ALONG IMPALA DRIVE INTO MERANTI STREET, ALONG MERANTI STREET INTO MOBENI HEIGHTS DRIVE, ALONG MOBENI HEIGHTS DRIVE, TURN RIGHT INTO HIGGINSON HIGHWAY, ALONG HIGGINSON HIGHWAY, TURN LEFT INTO NATIONAL ROAD (R) (NORTH) ALONG NATIONAL ROAD N2 (NORTH) RIGHT INTO AND ALONG LNANDA ROAD, TURN RIGHT INTO WILLOWFIELD ROAD, ALONG WILLOWFIELD CRESCENT, TURN RIGHT INTO PALMFIELD ROAD THEN INTO THE INNER TERMINAL POINT.

OUTWARDS

FROM THE INNER TERMINAL POINT TURN LEFT INTO ALOEFIELD CRESCENT, ALONG ALOEFIELD CRESCENT, TURN LEFT INTO WILLOWFIELD CRESCENT, ALONG WILLOWFIELD CRESCENT, TURN LEFT INTO LNANDA ROAD, ALONG LNANDA ROAD, TURN LEFT INTO NATIONAL ROAD (R) (SOUTH) ALONG NATIONAL ROAD (N2) (SOUTH) TURN RIGHT INTO HIGGINSON HIGHWAY, ALONG HIGGINSON HIGHWAY, TURN LEFT INTO MOBENI HEIGHTS DRIVE, ALONG MOBENI HEIGHTS DRIVE, INTO MERANTI STREET, ALONG MERANTI STREET INTO IMPALA DRIVE, ALONG IMPALA DRIVE TURN LEFT INTO HAVENSIDE DRIVE, ALONG HAVENSIDE DRIVE INTO PELICAN DRIVE, ALONG PELICAN DRIVE INTO WESTCLIFFE DRIVE, ALONG WESTCLIFFE DRIVE, TURN LEFT INTO FLORENCE NIGHTINGALE DRIVE, ALONG FLORENCE NIGHTINGALE DRIVE, TURN LEFT INTO CHATSWORTH CIRCLE, ALONG CHATSWORTH CIRCLE (R K HOPITAL) INTO AND ALONG ARENA PARK DRIVE, TURN LEFT INTO CROFTDENE DRIVE, ALONG CROFTDENE DRIVE, TURN RIGHT INTO MONTDENE DRIVE, ALONG MONTDENE DRIVE, TURN LEFT INTO ARENA PARK DRIVE, ALONG ARENA PARK DRIVE, TURN LEFT INTO ROAD 701, ALONG ROAD 701, TURN RIGHT INTO WELBEDACHT ROAD, ALONG WELBEDACHT ROAD, TURN RIGHT INTO MOORTON DRIVE, ALONG MOORTON DRIVE, TURN LEFT INTO ARENA PARK DRIVE, ALONG ARENA PARK DRIVE INTO MOORCROSS DRIVE, ALONG MOORCROSS DRIVE, TURN RIGHT INTO HIGH TERRACE, ALONG HIGH TERRACE, TURN LEFT INTO CROSSMOOR DRIVE, ALONG CROSSMOOR DRIVE, TURN , TURN RIGHT INTO GRANADA STREET, ALONG GRANADA STREET, TURN RIGHT INTO KLAARWATER ROAD, ALONG KLAARWATER ROAD, TURN RIGHT INTO SHALLCROSS ROAD, TURN LEFT INTO BURLINGTON DRIVE, ALONG BURLINGTON DRIVE, TURN RIGHT INTO HENLY ROAD AND PROCEED TO THE CORNER OF HENLY AND MIDMAF ROADS TERMINAL POINTS.

ROUTE 67

FROM PHOENIX TOWNSHIPS SOUTH GATE TO LORNE STREET BUS RANK AND RETURN
PASSENGERS AND THEIR PERSONAL EFFECTS FROM PHOENIX UNIT2 & 3 TO DURBAN LORNE STREET BUS RANK AND RETURN

INWARDS

FROM STONEBRIDGE DRIVE, INTO AND ALONG RISE GATE ROAD, INTO AND ALONG SOUTH GATE DRIVE CROSSING BISHOP GATE ROAD INTO AND ALONG SOUTH GATE DRIVE, INTO AND ALONG STONEBRIDGE DRIVE INTO AND ALONG GREENBURY DRIVE, PHOENIX HIGHWAY, INTO AND ALONG (R102, DURBAN), INTO AND ALONG GLEN ANIL, KWA MASHU HIGHWAY, NORTH COAST ROAD ACROSS CONNAUGHT INTERCHANGE INTO AND ALONG UMGENI ROAD, BEATRICE STREET, CROSS STREET, CARLISLE STREET, INTO LORNE STREET BUS RANK AND RETURN.

ALTERNATIVELY

(1) UMGENI ROAD CROSSING ALICE STREET INTO AND ALONG SOLDIERS WAY BUS RANK AND RETURN.

OUTWARDS

FROM LORNE STREET BUS RANK, LORNE STREET, CARLISLE STREET, GREY STREET, BEATRICE STREET, ALBERT STREET, UMGENI ROAD, ACROSS CONNAUGHT INTERCHANGE, NORTH COAST ROAD, KWA MASHU HIGHWAY, INTO AND ALONG GLEN ANIL AND ALONG (R102 PHOENIX), INTO AND ALONG STONEBRIDGE DRIVE, INTO AND ALONG REST GATE ROAD, INTO AND ALONG SOUTH GATE DRIVE, CROSSING BISHOP GATE ROAD, INTO AND ALONG SOUTH GATE DRIVE, INTO AND ALONG STONEBRIDGE DRIVE, INTO AND ALONG GREENBURY DRIVE BUS TERMINUS.

NOT MORE THAN 4 VEHICLES TO BE OPERATED AT ANY ONE TIME.

ROUTE 68 (A)

PERSONS AND THEIR PERSONAL EFFECTS:

FROM PHOENIX TOWNSHIP (INNER CIRCLE ROUTE) TO SPRINGFIELD INDUSTRIAL PARK AND RETURN

INWARDS

FROM THE INTERSECTION OF NORTHERN DRIVE AND PALMVIEW DRIVE, ALONG PALMVIEW DRIVE, RIGHT INTO AND ALONG TRENANCE PARK DRIVE, CENTRAL PARK DRIVE, PALMVIEW DRIVE, SHASTRI PARK DRIVE, NORTHERN DRIVE, LENHAM DRIVE, NORTH CROFT DRIVE, LENHAM DRIVE, FERNHAM DRIVE, INDUSTRIAL PARK ROAD, KWA MASHU HIGHWAY, INTO SLIPWAY, INTO AND ALONG NATIONAL ROAD (N2 SOUTH), LEFT INTO SLIPWAY, INTO AND ALONG LNANDA ROAD (SPRINGFIELD INDUSTRIAL PARK) AND RETURN.

OUTWARDS

FROM SPRINGFIELD INDUSTRIAL PARK, INTO AND ALONG LNANDA ROAD, RIGHT INTO AND ALONG (R12 NORTH) LEFT INTO SLIPWAY INTO KWA MASHU HIGHWAY, LEFT INTO SLIPWAY, INTO INDUSTRIAL PARK ROAD, FERNHAM DRIVE, LENHAM DRIVE, NORTH CROFT DRIVE, LENHAM DRIVE, NORTHERN DRIVE, SHASTRI PARK DRIVE, PALMVIEW DRIVE, TURN LEFT AND PROCEED ALONG NORTHERN DRIVE TO THE BUS TERMINUS.

NOT MORE THAN HL BUSES TO BE OPERATED AT ANY ONE TIME.

ROUTE 68 (B)

PERSONS AND THEIR PERSONAL EFFECTS:

FROM PHOENIX TOWNSHIP (INNER CIRCLE ROUTE) TO SPRINGFIELD INDUSTRIAL PARK AND RETURN

INWARDS

FROM THE INTERSECTION OF NORTHERN DRIVE AND PALMVIEW DRIVE, ALONG PALMVIEW DRIVE, RIGHT INTO AND ALONG TRENANCE PARK DRIVE, CENTRAL PARK DRIVE, PALMVIEW DRIVE, SHASTRI PARK DRIVE, NORTHERN DRIVE, BROOKHAVEN DRIVE, CANESIDE DRIVE, CANEHAVEN DRIVE, NORTHSIDE DRIVE, STANFORD DRIVE, HANNAFORD DRIVE, PHOENIX HIGHWAY, STANMORE DRIVE, GROVE END DRIVE, PHOENIX HIGHWAY, RIGHT INTO AND ALONG MOUNT EDGECOMBE, OLD NORTH COAST ROAD (R102), TURN LEFT INTO GLEN ANIL ROAD, RIGHT INTO SLIPWAY AND ALONG NATIONAL ROAD (N2 SOUTH) LEFT INTO SLIPWAY, INTO AND ALONG LNANDA ROAD, NORTH COAST ROAD, RIGHT INTO AND ALONG GLEN ANIL ROAD, INTO AND ALONG (R102 PHOENIX), INFO AND ALONG STONEBRIDGE DRIVE, INTO AND ALONG REST GATE ROAD, INTO AND ALONG SOUTH GATE DRIVE, CROSSING BISHOP GATE ROAD, INTO AND ALONG STONEBRIDGE DRIVE, PHOENIX HIGHWAY, GROVE END DRIVE, STANMORE DRIVE, PHOENIX HIGHWAY, HANNAFORD DRIVE, SUNFORD DRIVE, NORTHSIDE DRIVE, CANEHAVEN DRIVE, CANESIDE DRIVE, BROOKHAVEN ROAD, NORTHERN DRIVE, SHASTRI PARK DRIVE, PALMVIEW DRIVE, CENTRAL PARK DRIVE, TRENANCE PARK DRIVE, PALMVIEW DRIVE, TURN LEFT AND PROCEED ALONG NORTHERN DRIVE TO THE BUS TERMINUS.

NOT MORE THAN 10 BUSES TO BE OPERATED AT ANY ONE TIME.

ROUTE 69

PERSONS AND THEIR PERSONAL EFFECTS:

FROM PHOENIX TOWNSHIP 7/8/9 TO DURBAN MANSFIELD ROAD AND SOLDIERS WAY BUS TERMINUS AND RETURN.

1) INWARDS

FROM PHOENIX HIGHWAY BUS RANK, LEFT INTO LONGBURY DRIVE, PHOENIX HIGHWAY, INDUSTRIAL PARK ROAD, KWA MASHU HIGHWAY (R15) GLIDE INTO SLIPWAY, LEFT INTO R102, RIGHT INTO OLD NORTH COAST ROAD (GLEN ANIL) NORTH COAST ROAD ACROSS CONNOUGHT BRIDGE INTO ALONG UMGENI ROAD, BEATRICE STREET, CROSS STREET, CARLISE STREET, CENTENARY ROAD, MARKET ROAD, WARWICK AVENUE, CENTENARY ROAD, MANSFIELD ROAD BUS RANK AND RETURN.

2) ALTERNATIVELY

UMGENI ROAD CROSSING ALICE STREET, INTO SOLDIERS WAY BUS RANK, VICTORIA STREET, QUEEN STREET, GREY STREET, COMMERCIAL ROAD, FIELD STREET, LEOPOLD STREET, CROSSING MARKET ROAD, WARWICK AVENUE, CENTENARY ROAD, MANSFIELD ROAD, INTO MANSFIELD ROAD BUS RANK AND RETURN.

3) ALTERNATIVELY

PHOENIX HIGHWAY, NORTHERN DRIVE, RIGHT INTO AND ALONG (R102) (M41 DURBAN) (M4) LEO BOYD HIGHWAY, NORTHERN FREEWAY, STANGER STREET, PRINCE ALFRED STREET, ORDINANCE ROAD, LEFT INTO SOLDIERS WAY, INTO SOLDIERS WAY BUS RANK.

1) OUTWARDS

ALTERNATIVELY FROM MANSFIELD ROAD BUS RANK, WARWICK AVENUE, MANSFIELD ROAD, CENTENARY ROAD, ALICE STREET, GREY STREET COMMERCIAL ROAD, FIELD STREET, QUEEN STREET, GREY STREET, PINE STREET INTO AND ALONG WESTERN FREEWAY (R NATIONAL ROAD), (N2 NORTH) LEFT INTO KWA MASHU HIGHWAY (R15).

2) SOLDIERS WAY BUS RANK INTO VICTORIA STREET, QUEEN STREET, RUSSELLI STREET, ALICE STREET, OLD FORT ROAD, STANGER STREET, NORTHERN FREEWAY (M4) LEO BOYD HIGHWAY, LEFT INTO AND ALONG (M41 NORTH) (PHOENIX) R102 LEFT INTO AND ALONG NORTHERN DRIVE, INTO PHOENIX HIGHWAY.

3) FROM MANSFIELD ROAD BUS RANK, WARWICK AVENUE, MANSFIELD ROAD, CENTENARY ROAD, CARLISE STREET, GREY STREET, BEATRICE STREET, UMGENI ROAD, CROSSING CONNOUGHT BRIDGE, NORTH COAST ROAD, RIGHT INTO OLD NORTH COAST ROAD (GLEN ANIL) LEFT INTO R102, RIGHT INTO SLIPWAY, KWA MASHU HIGHWAY (R15) INDUSTRIAL PARK ROAD, PHOENIX HIGHWAY, LONGBURY DRIVE, LEFT INTO AND ALONG PHOENIX HIGHWAY INTO PHOENIX HIGHWAY BUS RANK.

ROUTE 70



transport

Department:
Transport
Province of KwaZulu-Natal

GAZETTE

LGKZNG12-2020-OCT

REGION: ALL

PERSONS AND THEIR PERSONAL EFFECTS:

FROM PHOENIX TOWNSHIP 10/11/12 TO DURBAN MANSFIELD ROAD AND SOLDIERS WAY BUS TERMINUS AND RETURN

1) INWARDS

FROM FERNHAM DRIVE BUS TERMINUS, WHETSTONE DRIVE, LENHAM DRIVE, FERNHAM DRIVE, INDUSTRIAL PARK ROAD, KWA MASHU HIGHWAY (M25) GLIDE INTO SLIPWAY, LEFT INTO R102, RIGHT INTO OLD NORTH COAST ROAD (GLEN ANIL) NORTH COAST ROAD ACROSS CONNOUGHT BRIDGE INTO AND ALONG UMGENI ROAD, BEATRICE STREET, CROSS STREET, CARLISE STREET, CENTENARY ROAD, MARKET ROAD, WARWICK AVENUE, CENTENARY ROAD, MANSFIELD ROAD BUS RANK AND RETURN.

2) ALTERNATIVELY

UMGENI ROAD CROSSING ALICE STREET, INTO SOLDIERS WAY BUS RANK, VICTORIA STREET, QUEEN STREET, GREY STREET, COMMERCIAL ROAD, FIELD STREET, LEOPOLD STREET, CROSSING MARKET ROAD, WARWICK AVENUE, CENTENARY ROAD, MANSFIELD ROAD, INTO MANSFIELD ROAD BUS RANK AND RETURN.

3) ALTERNATIVELY

INDUSTRIAL PARK ROAD, PHOENIX HIGHWAY, NORTHERN DRIVE, RIGHT INTO AND ALONG (R02) (M41 DURBAN) (M4) LEO BOYD HIGHWAY, NORTHERN FREEWAY, STANGER STREET, PRINCE ALFRED STREET, ORDINANCE ROAD, LEFT INTO SOLDIERS WAY, INTO SOLDIERS WAY BUS RANK.

1) OUTWARDS

ALTERNATIVELY FROM MANSFIELD ROAD BUS RANK, WARWICK AVENUE, MANSFIELD ROAD, CENTENARY ROAD, ALICE STREET, GREY STREET, COMMERCIAL ROAD, FIELD STREET, QUEEN STREET, GREY STREET, PINE STREET INTO AND ALONG WESTERN FREEWAY (NATIONAL ROAD) (N2 NORTH) LEFT INTO KWA MASHU HIGHWAY (M25).

2) SOLDIERS WAY BUS RANK INTO VICTORIA STREET, QUEEN STREET, RUSSELL STREET, ALICE STREET, OLD FORT ROAD, STANGER STREET, NORTHERN FREEWAY (M4) LEO BOYD HIGHWAY, LEFT INTO AND ALONG (M1 NORTH) (PHOENIX) R102 LEFT INTO AND ALONG PHOENIX HIGHWAY INDUSTRIAL PARK ROAD.

3) FROM MANSFIELD ROAD BUS RANK, WARWICK AVENUE, MANSFIELD ROAD, CENTENARY ROAD, CARLISE STREET, GREY STREET, BEATRICE STREET, UMGENI ROAD, CROSSING CONNOUGHT BRIDGE, NORTH COAST ROAD, RIGHT INTO OLD NORTH COAST ROAD (GLEN ANIL) LEFT INTO R102, RIGHT INTO KWA MASHU HIGHWAY (M25) INDUSTRIAL PARK ROAD, FERNHAM DRIVE, LENHAM DRIVE, WHETSTONE DRIVE INTO AND ALONG FERNHAM DRIVE BUS TERMINUS.

ROUTE 71

PERSONS AND THEIR PERSONAL EFFECTS:

FROM PHOENIX TOWNSHIP 13/14 TO DURBAN MANSFIELD ROAD AND SOLDIERS WAY BUS TERMINUS AND RETURN.

1) INWARDS

FROM THE INTERSECTION OF WESTHAM DRIVE AND LENHAM DRIVE, THEN INTO AND ALONG NORTH CROFT DRIVE, INTO AND ALONG LENHAM DRIVE, INTO AND ALONG PHOENIX HIGHWAY, ALTERNATIVELY FROM THE INTERSECTION OF WESTHAM DRIVE, LENHAM DRIVE INTO AND ALONG LENHAM DRIVE INTO AND ALONG NORTHERN DRIVE, PHOENIX HIGHWAY, INDUSTRIAL PARK ROAD, KWA MASHU HIGHWAY (M25) GLIDE INTO SLIPWAY, LEFT INTO R102, RIGHT INTO OLD NORTH COAST ROAD (GLEN ANIL) NORTH COAST ROAD ACROSS CONNOUGHT BRIDGE INTO AND ALONG UMGENI ROAD, BEATRICE STREET, CROSS STREET, CARLISE STREET, CENTENARY ROAD, MARKET ROAD, WARWICK AVENUE, CENTENARY ROAD, MANSFIELD ROAD BUS RANK AND RETURN.

2) ALTERNATIVELY

UMGENI ROAD CROSSING ALICE STREET INTO SOLDIERS WAY BUS RANK, VICTORIA STREET, QUEEN STREET, GREY STREET, COMMERCIAL ROAD, FIELD STREET, LEOPOLD STREET, CROSSING MARKET ROAD, WARWICK AVENUE, CENTENARY ROAD, MANSFIELD ROAD, INTO MANSFIELD ROAD BUS RANK AND RETURN.

3) ALTERNATIVELY

PHOENIX HIGHWAY, NORTHERN DRIVE, RIGHT INTO AND ALONG (R02) (M41 DURBAN) (M4) LEO BOYD HIGHWAY, NORTHERN FREEWAY, STANGER STREET, PRINCE ALFRED STREET, ORDINANCE ROAD, LEFT INTO SOLDIERS WAY, INTO SOLDIERS WAY BUS RANK.

1) OUTWARDS

ALTERNATIVELY FROM MANSFIELD ROAD BUS RANK, WARWICK AVENUE, MANSFIELD ROAD, CENTENARY ROAD, ALICE STREET, GREY STREET, COMMERCIAL ROAD, SOLDIERS WAY, QUEEN STREET, GREY STREET, PINE STREET INTO AND ALONG WESTERN FREEWAY (NATIONAL ROAD) (N2 NORTH) LEFT INTO KWA MASHU HIGHWAY (M25).

2) SOLDIERS WAY BUS RANK INTO VICTORIA STREET, QUEEN STREET, RUSSELL STREET, ALICE STREET, OLD FORT ROAD, STANGER STREET, NORTHERN FREEWAY (M4) LEO BOYD HIGHWAY, LEFT INTO AND ALONG (M1 NORTH) (PHOENIX) R102 LEFT INTO AND ALONG NORTHERN DRIVE INTO PHOENIX HIGHWAY.

3) FROM MANSFIELD ROAD BUS RANK, WARWICK AVENUE, MANSFIELD ROAD, CENTENARY ROAD, CARLISE STREET, GREY STREET, BEATRICE STREET, UMGENI ROAD, CROSSING CONNOUGHT BRIDGE, NORTH COAST ROAD, RIGHT INTO OLD NORTH COAST ROAD (GLEN ANIL) LEFT INTO R102, RIGHT INTO SLIPWAY, KWA MASHU HIGHWAY (M25) INDUSTRIAL PARK ROAD, PHOENIX HIGHWAY, NORTHERN DRIVE, LENHAM DRIVE TO THE INTERSECTION OF LENHAM DRIVE, WESTHAM DRIVE.

ALTERNATIVELY PHOENIX HIGHWAY, LENHAM DRIVE, NORTH CRAFT DRIVE, LENHAM DRIVE, TO THE INTERSECTION OF LENHAM DRIVE AND WESTHAM DRIVE.

ROUTE 72

PERSONS AND THEIR PERSONAL EFFECTS:

FROM PHOENIX TOWNSHIP 15 / 21 TO DURBAN MANSFIELD ROAD AND SOLDIERS WAY BUS TERMINUS AND RETURN.

1) INWARDS

FROM THE INTERSECTION OF HANNAFORD DRIVE AND FORRESTHAVEN DRIVE, INTO AND ALONG HANNAFORD DRIVE, RIGHT INTO AND ALONG CANEHAVE DRIVE, FORRESTHAVEN DRIVE, LEFT INTO AND ALONG HANNAFORD DRIVE, INTO AND ALONG SUNFORD DRIVE, CHARTFORD DRIVE, PHOENIX HIGHWAY, INDUSTRIAL PARK ROAD, KWA MASHU HIGHWAY (M25) GLIDE INTO SLIPWAY, LEFT INTO R102, RIGHT INTO OLD NORTH COAST ROAD (GLEN ANIL) NORTH COAST ROAD ACROSS CONNOUGHT BRIDGE INTO AND ALONG UMGENI ROAD, BEATRICE STREET, CROSS STREET, CARLISE STREET, CENTENARY ROAD, BUS RANK AND RETURN.

2) ALTERNATIVELY

UMGENI ROAD CROSSING ALICE STREET, INTO SOLDIERS WAY BUS RANK, VICTORIA STREET, QUEEN STREET, GREY STREET, COMMERCIAL ROAD, FIELD STREET, LEOPOLD STREET, CROSSING MARKET ROAD, WARWICK AVENUE, CENTENARY ROAD, MANSFIELD ROAD, INTO MANSFIELD ROAD BUS RANK AND RETURN.

3) ALTERNATIVELY

PHOENIX HIGHWAY, NORTHERN DRIVE, RIGHT INTO AND ALONG (R02) (M41 DURBAN) (M4) LEO BOYD HIGHWAY, NORTHERN FREEWAY, STANGER STREET, PRINCE ALFRED STREET, ORDINANCE ROAD, LEFT INTO SOLDIERS WAY, INTO SOLDIERS WAY BUS RANK.

1) OUTWARDS

ALTERNATIVELY FROM MANSFIELD ROAD BUS RANK, WARWICK AVENUE, MANSFIELD ROAD, CENTENARY ROAD, ALICE STREET, GREY STREET, COMMERCIAL ROAD, FIELD STREET, QUEEN STREET, GREY STREET, PINE STREET INTO AND ALONG WESTERN FREEWAY (NATIONAL ROAD) (N2 NORTH) LEFT INTO KWA MASHU HIGHWAY (M25).

2) SOLDIERS WAY BUS RANK INTO VICTORIA STREET, QUEEN STREET, RUSSELL STREET, ALICE STREET, OLD FORT ROAD, STANGER STREET, NORTHERN FREEWAY (M4) LEO BOYD HIGHWAY, LEFT INTO AND ALONG (M1 NORTH) (PHOENIX) R102 LEFT INTO AND ALONG NORTHERN DRIVE INTO PHOENIX HIGHWAY.

3) FROM MANSFIELD ROAD BUS RANK, WARWICK AVENUE, MANSFIELD ROAD, CENTENARY ROAD, CARLISE STREET, GREY STREET, BEATRICE STREET, UMGENI ROAD, CROSSING CONNOUGHT BRIDGE, NORTH COAST ROAD, RIGHT INTO OLD NORTH COAST ROAD (GLEN ANIL) LEFT INTO R102, RIGHT INTO SLIPWAY, KWA MASHU HIGHWAY (M25) INDUSTRIAL PARK ROAD, PHOENIX HIGHWAY, CHARTFORD DRIVE, SUNFORD DRIVE, LEFT INTO AND ALONG FORESTHAVEN DRIVE, LEFT INTO AND ALONG CANEHAVE DRIVE, LEFT INTO AND ALONG HANNAFORD DRIVE TO THE INTERSECTION OF HANNAFORD AND FORESTHAVEN DRIVE.

ROUTE 73

PERSONS AND THEIR PERSONAL EFFECTS:

FROM PHOENIX TOWNSHIP 17 / 18 TO DURBAN MANSFIELD ROAD AND SOLDIERS WAY BUS TERMINUS AND RETURN.

1) INWARDS

FROM THE INTERSECTION OF STERNGROVE AND GROVE END DRIVE, PROCEED ALONG GROVE END DRIVE, RIGHT INTO AND ALONG STANMORE DRIVE, RIGHT ALONG PHOENIX HIGHWAY, INDUSTRIAL PARK ROAD, KWA MASHU HIGHWAY (M25) LEFT INTO R102, RIGHT INTO OLD NORTH COAST ROAD (GLEN ANIL) NORTH COAST ROAD ACROSS CONNOUGHT BRIDGE INTO AND ALONG UMGENI ROAD, BEATRICE STREET, CROSS STREET, CARLISE STREET, CENTENARY ROAD, MARKET ROAD, WARWICK AVENUE, CENTENARY ROAD, MANSFIELD ROAD, BUS RANK AND RETURN.

2) ALTERNATIVELY



transport

Department:
Transport
Province of KwaZulu-Natal

GAZETTE

LGKZNG12-2020-OCT

REGION: ALL

UMGENI ROAD CROSSING ALICE STREET, INTO SOLDIERS WAY BUS RANK, VICTORIA STREET, QUEEN STREET, GREY STREET, COMMERCIAL ROAD, FIELD STREET, LEOPOLD STREET, CROSSING MARKET ROAD, WARWICK AVENUE, CENTENARY ROAD, MANSFIELD ROAD, INTO MANSFIELD ROAD BUS RANK AND RETURN.

3) ALTERNATIVELY

PHOENIX HIGHWAY, NORTHERN DRIVE, RIGHT INTO AND ALONG (R02) (M41 DURBAN) (M4) LEO BOYD HIGHWAY, NORTHERN FREEWAY, STANGER STREET, PRINCE ALFRED STREET, ORDINANCE ROAD, LEFT INTO SOLDIERS WAY, INTO SOLDIERS WAY BUS RANK.

1) OUTWARDS

ALTERNATIVELY FROM MANSFIELD ROAD BUS RANK, WARWICK AVENUE, MANSFIELD ROAD, CENTENARY ROAD, ALICE STREET, GREY STREET, COMMERCIAL ROAD, FIELD STREET, QUEEN STREET, GREY STREET, PINE STREET INTO AND ALONG WESTERN FREEWAY (NATIONAL ROAD) (N2 NORTH) LEFT INTO KWA MASHU HIGHWAY (M25).

2) SOLDIERS WAY BUS RANK INTO VICTORIA STREET, QUEEN STREET, RUSSELL STREET, ALICE STREET, OLD FORT ROAD, STANGER STREET, NORTHERN FREEWAY (M4) LEO BOYD HIGHWAY, LEFT INTO AND ALONG (M1 NORTH) (PHOENIX) R102 LEFT INTO AND ALONG NORTHERN DRIVE INTO PHOENIX HIGHWAY

3) FROM MANSFIELD ROAD BUS RANK, WARWICK AVENUE, MANSFIELD ROAD, CENTENARY ROAD, CARLISE STREET, GREY STREET, BEATRICE STREET, UMGENI ROAD, CROSSING CONNOUGHT BRIDGE, NORTH COAST ROAD, INTO OLD NORTH COAST ROAD (GLEN ANIL) LEFT INTO R102, RIGHT INTO SLIPWAY, KWA MASHU HIGHWAY (M25) INDUSTRIAL PARK ROAD, PHOENIX HIGHWAY, STANMORE DRIVE, GROVE END DRIVE TO THE INTERSECTION OF STERNMORE DRIVE AND GROVE END DRIVE.

ROUTE 74

PERSONS AND THEIR PERSONAL EFFECTS:

FROM PHOENIX TOWNSHIP PALMVIEW TO DURBAN MANSFIELD ROAD AND SOLDIERS WAY BUS TERMINUS AND RETURN.

1) INWARDS

FROM NORTHERN DRIVE AND PALMVIEW DRIVE ALONG PALMVIEW DRIVE, TRENANCE PARK DRIVE, CENTRAL PARK DRIVE, PALMVIEW DRIVE, SASTRI PARK DRIVE, NORTHERN DRIVE, BROOKHAVEN DRIVE, CANESIDE DRIVE, CANEHAVEN DRIVE, SUNFORD DRIVE, HANNAFORD DRIVE, PHOENIX HIGHWAY, INDUSTRIAL PARK ROAD, KWA MASHU HIGHWAY (M25) LEFT INTO R102, RIGHT INTO OLD NORTH COAST ROAD (GLEN ANIL) NORTH COAST ROAD ACROSS CONNOUGHT BRIDGE, UMGENI ROAD, BEATRICE STREET, CROSS STREET, CARLISE STREET, CENTENARY ROAD, MARKET ROAD, RIGHT INTO WARWICK AVENUE, CENTENARY ROAD, MANSFIELD ROAD, TO MANSFIELD ROAD BUS TERMINUS AND RETURN.

2) ALTERNATIVELY

UMGENI ROAD CROSSING ALICE STREET, INTO SOLDIERS WAY BUS RANK, VICTORIA STREET, QUEEN STREET, GREY STREET COMMERCIAL ROAD, FIELD STREET, LEOPOLD STREET, CROSSING MARKET ROAD, WARWICK AVENUE, CENTENARY ROAD, MANSFIELD ROAD, INTO MANSFIELD ROAD BUS RANK AND RETURN.

3) ALTERNATIVELY

PHOENIX HIGHWAY, NORTHERN DRIVE, RIGHT INTO AND ALONG (R02) (M41 DURBAN) (M4) LEO BOYD HIGHWAY, NORTHERN FREEWAY, STANGER STREET, PRINCE ALFRED STREET, ORDINANCE ROAD, LEFT INTO SOLDIERS WAY, INTO SOLDIERS WAY BUS RANK.

1) OUTWARDS

ALTERNATIVELY FROM MANSFIELD ROAD BUS RANK, WARWICK AVENUE, MANSFIELD ROAD, CENTENARY ROAD, ALICE STREET, GREY STREET, COMMERCIAL ROAD, FIELD STREET, QUEEN STREET, GREY STREET, PINE STREET INTO AND ALONG WESTERN FREEWAY (NATIONAL ROAD) (N2 NORTH) LEFT INTO KWA MASHU HIGHWAY (M25).

2) SOLDIERS WAY BUS RANK INTO VICTORIA STREET, QUEEN STREET, RUSSELL STREET, ALICE STREET, OLD FORT ROAD, STANGER STREET, NORTHERN FREEWAY (M4) LEO BOYD HIGHWAY, LEFT INTO AND ALONG (M1 NORTH) (PHOENIX) R102 LEFT INTO AND ALONG NORTHERN DRIVE INTO PHOENIX HIGHWAY.

3) FROM MANSFIELD ROAD BUS RANK, WARWICK AVENUE, MANSFIELD ROAD, CENTENARY ROAD, CARLISE STREET, GREY STREET, BEATRICE STREET, UMGENI ROAD, CROSSING CONNOUGHT BRIDGE, NORTH COAST ROAD RIGHT INTO OLD NORTH COAST ROAD (GLEN ANIL) LEFT INTO R102, RIGHT INTO SLIPWAY, KWA MASHU HIGHWAY (M25) INDUSTRIAL PARK ROAD, PHOENIX HIGHWAY, HANNAFORD DRIVE, SUNFORD DRIVE, NORTHSIDE DRIVE, CANEHAVEN DRIVE, CANESIDE DRIVE, BROOKHAVEN DRIVE, NORTHERN DRIVE, SASTRI PARK DRIVE, PALMVIEW DRIVE, CENTRAL PARK DRIVE, TRENANCE PARK DRIVE, PALMVIEW DRIVE, INTO NORTHERN DRIVE AND PALMVIEW DRIVE BUS TERMINUS.



transport

Department:
Transport
Province of KwaZulu-Natal

GAZETTE

LGKZNG12-2020-OCT

REGION: ALL

1)	Application Number: APP0110648	2)	Gazette Number: LGKZNG12-2020-OCT
3)	Applicant: <input type="checkbox"/> GANS TOURS ID NO. 2004/037893/23 Association: NOT AVAILABLE	4)	Applicant Address: 36 VICTORIA APARTMENT CHURCH STREET TONGAAT 4399
5)	Existing Licence Holder: REFLECT-ALL 1157 CCRELECT-ALL 1157 CC ID NO. 2000/030136/23	6)	Existing Licence Holder Address: 150 ABERDARE DRIVE INDUSTRIAL PARK PHOENIX 4091
7)	Type of application: NORMAL TRANSFER AND CONVERSION	8)	Operating Licence Number: 1278920
9)	Vehicle Type: BUS	10)	1 X 36+ (SEATED) + 0 (STANDING)
11)	Region: DURBAN WEST		
12.1	<p>KZPRERC2778067 - VARIOUS BUS ROUTES - MAYVILLE COACH LINE CONVEYANCE OF PERSONS AND THEIR PERSONAL EFFECTS WITHIN THE INNER CIRCLE OF PHOENIX:</p> <p>1. FROM UNITS 2, 3, 4 AND 5 SITUATED IN PHOENIX TOWNSHIP) TO PHOENIX STATION AND MOUNT EDGEcombe STATION ALONG THE SPINE ROAD AND VICE VERSA ALONG THE PRESCRIBED BUS ROUTES</p> <p>2. FROM UNITS 10 AND 11 (SITUATED IN PHOENIX TOWNSHIP) TO PHOENIX STATION AND TO MOUNT EDGEcombe STATION ALONG THE SPINE ROAD AND VICE VERSA ALONG THE PRESCRIBED ROUTE.</p> <p>THE SERVICES ARE TO BE OPERATED ON COMMUNAL TIME TABLE BETWEEN:</p> <p>MAYVILLE COACH LINES CC SPRINGFIELD OMNIBUS SERVICE (PTY) LTD O. BUX</p> <p>ROUTE 2 - UNITS 2 AND 3 TO DURBAN LORNE STREET BUS RANK PERSONS AND THEIR PERSONAL EFFECTS: FROM PHOENIX TOWNSHIP UNITS 2 AND 3 TO DURBAN LORNE STREET BUS RANK. INWARDS FROM THE JUNCTION OF SPINE ROAD (PHOENIX HIGHWAY) INTO AND ALONG GREENBURY DRIVE (ROAD202), DALEVIEW ROAD (ROAD 304), STONEBRIDGE DRIVE (ROAD 303), GREENBURY DRIVE, PHOENIX HIGHWAY, MAIN ROAD2 (ROAD 102), SLIPWAY TO MAIN ROAD93 (MAIN LNANDA ROAD) NORTH COAST ROAD, UMGENI ROAD, BEATRICE STREET, CARLISLE STREET TO LORNE STREET BUS RANK. OUTWARDS FROM LORNE STREET BUS RANK, LORNE STREET, CARLISLE STREET, GREY STREET, BEATRICE STREET, ALBERT STREET, UMGENI ROAD, NORTH COAST ROAD, MAIN LNANDA ROAD (MAIN ROAD 93), SLIPWAY TO MAIN ROAD2 (R102), MAIN ROAD (R102), PHOENIX HIGHWAY, GREENBURY DRIVE, DALEVIEW ROAD, STONEBRIDGE DRIVE TO THE JUNCTION OF GREENBURY DRIVE AND PHOENIX HIGHWAY.</p> <p>ROUTE 3 - UNITS 7, 8 AND 9 PERSONS AND THEIR PERSONAL EFFECTS: FROM PHOENIX TOWNSHIP TO DURBAN CENTENARY ROAD BUS TERMINUS AND VICE VERSA. INWARDS FROM PHOENIX TOWNSHIP, JUNCTION OF ROADS 703, 803 AND 804 ALONG ROAD 804, INTO AND ALONG ROADS 811, 803, ALTERNATIVE FROM THE JUNCTION OF ROADS 703, 803, AND 804, ALONG ROAD 802, ROAD 901, PHOENIX HIGHWAY, INDUSTRIAL ROAD, MAIN LNANDA ROAD, NORTH COAST ROAD, UMGENI ROAD, BEATRICE STREET, CROSS STREET, CARLISLE STREET, CENTENARY ROAD, MARKET ROAD, LEOPOLD STREET, WARWICK AVENUE TO CENTENARY ROAD BUS TERMINUS AND RETURN. OUTWARDS FROM CENTENARY ROAD BUS TERMINUS ALONG CENTENARY ROAD, INTO AND ALONG CARLISLE, GREY, BEATRICE, ALBERT STREETS, UMGENI ROAD, NORTH COAST ROAD, MAIN LNANDA ROAD, INDUSTRIAL ROAD, PHOENIX HIGH, ROADS 901, 803, TO THE JUNCTION OF ROADS 703, 803, AND 804, ALTERNATIVE ROADS 803, 811, 804 AND THE JUNCTION OF ROADS 703, 803, AND 804. ROUTE 4 - UNITS 10, 11 AND 12 TO DURBAN PERSONS AND THEIR PERSONAL EFFECTS: FROM PHOENIX TOWNSHIP TO DURBAN MANSFIELD ROAD BUS TERMINUS AND VICE VERSA. INWARDS FROM PHOENIX TOWNSHIP ROAD 1210, (OLD MAMBA STORES) ALONG ROAD 1210), INTO AND ALONG ROADS 1203, 1201, 1101, 1001, ALTERNATIVE FROM ROAD 1210 (OLD MAMBA STORES), ALONG ROAD 1210, INTO AND ALONG ROADS 1203, 1103, 1102, 1001, INDUSTRIAL ROAD, MAIN LNANDA ROAD, NORTH COAST ROAD, UMGENI ROAD, BEATRICE STREET, CROSS STREET, CARLISLE STREET, CENTENARY ROAD, MARKET ROAD, LEOPOLD STREET, WARWICK AVENUE, CENTENARY ROAD, MANSFIELD ROAD TO MANSFIELD ROAD BUS RANK. OUTWARDS FROM MANSFIELD ROAD BUS RANK, ALONG WARWICK AVENUE INTO CENTENARY ROAD, INTO AND ALONG CARLISLE STREET, GREY STREET, BEATRICE STREET, ALBERT STREET, UMGENI ROAD, NORTH COAST ROAD, MAIN LNANDA ROAD, INDUSTRIAL ROAD, TO PHOENIX TOWNSHIP ROADS 1001, 1102, 1103, 1203, 1210 (OLD MAMBA STORES), ALTERNATIVE - ROADS 1001, 1101, 1201, 1203, 1210 (OLD MAMBA STORES). ROUTE 5 - UNITS 13 AND 14 TO DURBAN PERSONS AND THEIR PERSONAL EFFECTS: FROM PHOENIX TOWNSHIP TO DURBAN MANSFIELD ROAD BUS RANK AND RETURN. INWARDS FROM THE INTERSECTION OF WESTHAM DRIVE (ROAD 1210) AND LENHAM DRIVE, ALONG LENHAM DRIVE, THEN INTO AND ALONG NORTHCROFT DRIVE (ROAD 1301) INTO AND ALONG LENHAM DRIVE INTO AND ALONG PHOENIX HIGHWAY. ALTERNATIVELY - FROM THE INTERSECTION OF WESTHAM DRIVE (ROAD 1210) AND LENHAM DRIVE, ALONG LENHAM DRIVE INTO AND ALONG NORTHERN DRIVE, PHOENIX HIGHWAY, INDUSTRIAL PARK ROAD, MAIN LNANDA ROAD, NORTH COAST ROAD, UMGENI ROAD, BEATRICE STREET, CROSS STREET, CARLISLE STREET, CENTENARY ROAD, MARKETROAD, LEOPOLD STREET, WARWICK AVENUE, CENTENARY ROAD, MANSFIELD ROAD TO MANSFIELD ROAD BUS RANK AND RETURN. OUTWARDS FROM MANSFIELD ROAD BUS RANK ALONG WARWICK AVENUE INTO MANSFIELD ROAD INTO CENTENARY ROAD AND ALONG CARLISLE STREET, GREY STREET, BEATRICE STREET, ALBERT STREET, LINK ROAD TO LORNE STREET, UMGENI ROAD, NORTH COAST ROAD, MAIN LNANDA ROAD (ROAD 93), INDUSTRIAL PARK ROAD, PHOENIX HIGHWAY, NORTHERN DRIVE, LENHAM DRIVE TO THE INTERSECTION OF LENHAM DRIVE AND WESTHAM DRIVE (ROAD 1210), ALTERNATIVELY, PHOENIX HIGHWAY, LENHAM DRIVE, NORTHCROFT DRIVE (ROAD 301), LENHAM DRIVE TO THE INTERSECTION OF LENHAM DRIVE AND WESTHAM DRIVE (ROAD 1210).</p> <p>ROUTE 6 PERSONS AND THEIR PERSONAL EFFECTS: FROM PHOENIX TOWNSHIP, UNITS 15 AND 21 TO DURBAN, MANSFIELD ROAD. BUS TERMINUS AND RETURN. INWARDS FROM THE INTERSECTION OF HANNAFORD DRIVE AND FORESTHAVEN DRIVE, INTO AND ALONG HANNAFORD DRIVE, RIGHT INTO AND ALONG</p>		



transport

Department:
Transport
Province of KwaZulu-Natal

GAZETTE

LGKZNG12-2020-OCT

REGION: ALL

CAVEHAVEN DRIVE, FORESTHAVEN DRIVE, LEFT INTO AND ALONG HANNAFORD DRIVE, INTO AND ALONG SUNFORD DRIVE, CHARTFORD DRIVE, PHOENIX HIGHWAY, INDUSTRIAL PARK ROAD, (MAIN LNANDA ROAD), NORTH COAST ROAD, UMGENI ROAD, BEATRICE STREET, CROSS STREET, CARLISLE STREET, CENTENARY ROAD, MARKET ROAD, LEOPOLD STREET, WARWICK AVENUE, CENTENARY ROAD, MANSFIELD ROAD TO MANSFIELD ROAD BUS TERMINUS.

ALTERNATIVELY:

INDUSTRIAL PARK ROAD, TURN LEFT AND PROCEED ALONG ABERDARE DRIVE, TURN LEFT AND PROCEED ALONG HUNSLETT ROAD, TURN LEFT INTO (MAIN LNANDA ROAD), NORTH COAST ROAD, UMGENI ROAD, BEATRICE STREET, CROSS STREET, CARLISLE STREET, CENTENARY ROAD, MARKET ROAD, LEOPOLD STREET, WARWICK AVENUE, CENTENARY ROAD, MANSFIELD ROAD, TO MANSFIELD ROAD BUS TERMINUS.

OUTWARDS

FROM MANSFIELD ROAD BUS TERMINUS INTO AND ALONG WARWICK AVENUE, MANSFIELD ROAD, CENTENARY ROAD, CARLISLE STREET, GREY STREET, BEATRICE STREET, ALBERT STREET, LINK ROAD TO LORNE STREET, UMGENI ROAD, NORTH COAST ROAD, MAIN LNANDA ROAD, INDUSTRIAL PARK ROAD, PHOENIX HIGHWAY, CHARTFORD DRIVE, SUNFORD DRIVE, LEFT INTO AND ALONG HANNAFORD DRIVE, RIGHT INTO AND ALONG FORESTHAVEN DRIVE, LEFT INTO AND ALONG CAVEHAVEN DRIVE, LEFT INTO AND ALONG HANNAFORD DRIVE TO THE INTERSECTION OF HANNAFORD AND FORESTHAVEN DRIVE.

ROUTE-7 – UNITS 17 & 18 TO DURBAN

PERSONS AND THEIR PERSONAL EFFECTS:

FROM PHOENIX TOWNSHIP TO DURBAN, MANSFIELD ROAD BUS RANK AND RETURN.

INWARDS

FROM THE INTERSECTION OF STERNGROVE DRIVE AND GROVE END DRIVE, PHOENIX TOWNSHIP, PROCEED ALONG GROVE END DRIVE, TURN RIGHT PROCEED ALONG STANMORE DRIVE, TURN RIGHT ONTO THE PHOENIX HIGHWAY ALONG SPINE ROAD INTO INDUSTRIAL PARK ROAD, MAIN ROAD, (93) (MAIN LNANDA ROAD), NORTH COAST ROAD, UMGENI ROAD, BEATRICE STREET, CROSS STREET, CARLISLE STREET, CENTENARY ROAD, MARKET ROAD, LEOPOLD STREET, WARWICK AVENUE, CENTENARY ROAD, INTO MANSFIELD ROAD, INTO MANSFIELD ROAD BUS RANK.

OUTWARDS

FROM MANSFIELD ROAD BUS RANK ALONG WARWICK AVENUE INTO MANSFIELD ROAD, INTO CENTENARY ROAD, INTO AND ALONG CARLISLE STREET, GREY STREET, BEATRICE STREET, ALBERT STREET, LINK ROAD TO LORNE STREET, UMGENI ROAD, NORTH COAST ROAD, MAIN LNANDA ROAD (93) (MAIN LNANDA ROAD), INDUSTRIAL PARK ROAD, ALONG SPINE ROAD, PROCEED ALONG PHOENIX HIGHWAY, TURN LEFT INTO STANMORE DRIVE, PROCEED ALONG INWARDS ROUTE INTO PHOENIX TOWNSHIP.

ROUTE 8 - UNITS 20 AND 22 TO DURBAN

PERSONS AND THEIR PERSONAL EFFECTS:

FROM PHOENIX TOWNSHIP UNITS 20 & 22 (WOODVIEW) AND CANEHAVEN TO MANSFIELD ROAD BUS RANK AND RETURN.

INWARDS

FROM NORTHERN DRIVE RIGHT INTO CANEHAVEN DRIVE, RIGHT INTO NORTHERN DRIVE, RIGHT INTO AND PROCEED ALONG VIEWHAVEN DRIVE, LEFT INTO AND PROCEED ALONG WOODVIEW DRIVE, INTO AND ALONG (R102) TURN LEFT INTO LINK ROAD, INTO AND ALONG (MAIN ROAD 93) TURN RIGHT INTO SLIPWAY, INTO NATIONAL ROAD, (N2) (SOUTH) TURN LEFT AND PROCEED ALONG NATIONAL ROAD (N8) INTO AND ALONG WESTERN FREEWAY, GLIDE OFF WESTERN FREEWAY, LEFT ONTO RAMSAY AVENUE, INTO AND ALONG BEREA NORTH ROAD, OLD DUTCH ROAD, CENTENARY ROAD, MANSFIELD ROAD, TO MANSFIELD ROAD BUS RANK AND RETURN.

OUTWARDS:

FROM MANSFIELD ROAD BUS RANK ALONG WARWICK AVENUE, INTO MANSFIELD ROAD, TURN RIGHT INTO CENTENARY ROAD, MARKET ROAD, LEOPOLD STREET, CANONGATE ROAD, INTO AND PROCEED ALONG THE WESTERN FREEWAY, NATIONAL ROAD (N2) (NORTH), TURN LEFT INTO SLIPWAY, TURN LEFT AND PROCEED ALONG MAIN ROAD 93, TURN LEFT ONTO SLIPWAY, TURN RIGHT INTO R102, OLD NORTH COAST ROAD TOWARDS OTTAWA, TURN LEFT INTO LINK WAY WHICH JOINS INTO WOODVIEW DRIVE, TURN RIGHT AND PROCEED ALONG VIEWHAVEN DRIVE, TURN LEFT AND PROCEED ALONG NORTHERN DRIVE TO BUS TERMINUS.

ROUTE 9

FROM PHOENIX TOWNSHIP UNITS 20 / 22 (WOODVIEW & CANESIDE) TO MANSFIELD ROAD BUS TERMINUS AND RETURN.

INWARDS:

FROM WOODVIEW DRIVE, RIGHT INTO VIEWHAVEN DRIVE, LEFT INTO NORTHERN DRIVE, LEFT INTO CANEHAVEN DRIVE, LEFT INTO NORTHERN DRIVE, RIGHT INTO PHOENIX HIGHWAY, INDUSTRIAL PARK ROAD, MAIN LNANDA ROAD (MAIN ROAD), NORTH COAST ROAD, UMGENI ROAD, BEATRICE STREET, CROSS STREET, CARLISLE STREET, CENTENARY ROAD, MARKET ROAD, LEOPOLD STREET, WARWICK AVENUE, CENTENARY ROAD TO MANSFIELD ROAD BUS TERMINUS AND RETURN.

ALTERNATIVELY:

NORTHERN DRIVE RIGHT INTO PHOENIX HIGHWAY, RIGHT INTO ABERDARE DRIVE, LEFT INTO HUNSLETT ROAD, LEFT INTO MAIN ROAD 93, (MAIN LNANDA ROAD) NORTH COAST ROAD, UMGENI ROAD, BEATRICE STREET, CROSS STREET, CARLISLE - STREET, CENTENARY ROAD, MARKET ROAD, LEOPOLD STREET, WARWICK AVENUE, CENTENARY ROAD, MANSFIELD ROAD TO MANSFIELD ROAD BUS TERMINUS AND RETURN.

OUTWARDS:

FROM MANSFIELD ROAD BUS RANK ALONG WARWICK AVENUE INTO MANSFIELD ROAD INTO CENTENARY ROAD INTO AND ALONG CARLISLE STREET, GREY STREET, BEATRICE STREET, ALBERT STREET, UMGENI ROAD, NORTH COAST ROAD, (MAIN ROAD 93) RIGHT INTO INDUSTRIAL PARK ROAD, LEFT INTO PHOENIX HIGHWAY, LEFT INTO NORTHERN DRIVE, RIGHT INTO CANEHAVEN DRIVE, RIGHT INTO NORTHERN DRIVE, RIGHT INTO VIEWHAVEN DRIVE, LEFT INTO WOODVIEW DRIVE.

ALTERNATIVELY:

NORTH COAST ROAD, (MAIN ROAD 93) RIGHT INTO HUNSLETT ROAD, RIGHT INTO ABERDARE DRIVE, RIGHT INTO INDUSTRIAL PARK ROAD, LEFT INTO PHOENIX HIGHWAY, LEFT INTO WOODVIEW DRIVE.

ROUTE 10

EMPLOYEES EMPLOYED BY DAVINSCOT MANUFACTURERS AND THEIR PERSONAL EFFECTS:

FROM WHITEHOUSE SHOPPING CENTRE TO DAVINSCOT MANUFACTURERS (PTY) LTD, TONGAAT.

INWARDS:

FROM WHITE HOUSE SHOPPING CENTRE INTO AND ALONG R102, PHOENIX HIGHWAY, INDUSTRIAL PARK ROAD, FEMHAM DRIVE, LENHAM DRIVE, NORTHCROFT DRIVE, LENHAM DRIVE, LONGBURY DRIVE, PHOENIX HIGHWAY, GROVE END DRIVE, STANMORE DRIVE, PHOENIX HIGHWAY, HANNAFORD DRIVE, FORESTHAVEN DRIVE, CANE HAVEN DRIVE, R102, INTO AND ALONG GAINE STREET, TO TRUROLAND INDUSTRIAL TOWNSHIP, ALONG EDMUND MOREWOOD STREET TO DAVINSCOT MANUFACTURERS (PTY) LTD AND RETURN.

OUTWARDS:

FROM DAVINSCOT MANUFACTURERS (PTY) LTD, INTO TRUROLAND INDUSTRIAL TOWNSHIP, INTO AND ALONG EDMUND MOREWOOD ROAD, PLAIN STREET, GAINE STREET, INTO AND ALONG R102, NORTHERN DRIVE, CANEHAVEN DRIVE, HANNAFORD DRIVE, PHOENIX HIGHWAY, LONGBURY DRIVE, LENHAM DRIVE, NORTHCRAFT DRIVE, LENHAM DRIVE, FEMHAM DRIVE, INDUSTRIAL PARK ROAD, PHOENIX HIGHWAY, R102, TO WHITE HOUSE SHOPPING CENTRE.

ROUTE 11

STUDENTS AND STAFF OF SPRINGFIELD COLLEGE OF EDUCATION AND THEIR PERSONAL EFFECTS FROM VERULAM BUS RANK TO SPRINGFIELD COLLEGE OF EDUCATION AND RETURN.

INWARDS:

FROM VERULAM BUS RANK, INTO AND ALONG IRELAND STREET, ROAD79 (ALSO KNOWN AS MR 96), TURN LEFT ON LINK ROAD MR 96 WITH 2/1, TURN LEFT INTO ROAD 2/1, TURN RIGHT INTO NEW FARM ROAD, SPINE ROAD, (PHOENIX HIGHWAY) TURN RIGHT INTO AND ALONG LENHAM DRIVE, TURN LEFT INTO FERNHAM DRIVE, INDUSTRIAL PARK ROAD, MAIN LNANDA ROAD, TURN RIGHT INTO SLIPWAY, INTO AND ALONG (SOUTH), TURN LEFT INTO SLIPWAY, CROSSING LNANDA ROAD INTO SLIPWAY, TURN LEFT INTO AND ALONG UMGENI ROAD, TURN RIGHT INTO AND ALONG ALPINE ROAD, TURN RIGHT INTO AND ALONG STANLEY COPLEY DRIVE, TURN LEFT INTO DAIN TREE AVENUE TO THE SPRINGFIELD COLLEGE OF EDUCATION.

ALTERNATIVELY:



transport

Department:
Transport
Province of KwaZulu-Natal

GAZETTE

LGKZNG12-2020-OCT

REGION: ALL

FROM SPINE ROAD (PHOENIX HIGHWAY), TURN LEFT INTO AND ALONG LONGBURY DRIVE, CROSSING SPINE ROAD (PHOENIX HIGHWAY) INTO AND ALONG LENHAM DRIVE, TURN LEFT INTO AND ALONG FERNHAM DRIVE, INDUSTRIAL PARK ROAD, MAIN LNANDA ROAD, TURN RIGHT INTO SLIPWAY, INTO AND ALONG N2 (SOUTH), TURN LEFT INTO SLIPWAY, CROSSING LNANDA ROAD INTO SLIPWAY, TURN LEFT INTO AND ALONG UMGENI ROAD, TURN RIGHT INTO AND ALONG ALPINE ROAD, TURN RIGHT INTO AND ALONG STANLEY COPLEY DRIVE, TURN LEFT INTO AND ALONG DAINTREE AVENUE TO THE SPRINGFIELD COLLEGE OF EDUCATION.

OUTWARDS:

FROM DAINTREE AVENUE, TARDALE AVENUE, STANLEY COPLEY DRIVE, TURN LEFT INTO ALPINE ROAD, TURN LEFT INTO AND ALONG UMGENI ROAD, TURN RIGHT INTO SLIPWAY, CROSSING LNANDA ROAD INTO SLIPWAY, INTO AND ALONG N2 (NORTH), TURN LEFT INTO AND ALONG MAIN LNANDA ROAD, (MAIN ROAD 93) TURN RIGHT INTO AND ALONG INDUSTRIAL PARK ROAD, TURN LEFT INTO AND ALONG FERNHAM DRIVE, TURN RIGHT INTO AND ALONG LENHAM DRIVE, CROSSING SPINE ROAD (PHOENIX HIGHWAY), INTO AND ALONG LONGBURY DRIVE, TURN RIGHT INTO SPINE ROAD (PHOENIX HIGHWAY), NEW FARM ROAD, TURN LEFT INTO ROAD2/1, TURN LEFT INTO LINK ROAD MR 96 WITH 2/1, ROAD 79 (ALSO KNOWN AS MR 96), INTO AND ALONG IRELAND STREET TO THE VERULAM BUS RANK.

ROUTE 12 - UNIT 12 TO HUNSLETT ROAD TO VERULAM BUS RANK

PERSONS AND THEIR PERSONAL EFFECTS:

FROM PHOENIX INDUSTRIAL PARK AND PHOENIX TOWNSHIP UNITS 10, 11, 12, 13, 14, 15 AND 21 TO VERULAM RANK AND RETURN.

INWARDS:

FROM TERMINAL POINT IN HUNSLETT ROAD, AT THE CORNER OF PARAGON PLACE, TURN RIGHT INTO MAIN ROAD 93, RIGHT INTO ABERDARE DRIVE, OR RIGHT INTO HUNSLETT ROAD, LEFT INTO ABERDARE DRIVE, RIGHT INTO INDUSTRIAL PARK ROAD, LEFT INTO FERNHAM DRIVE, OR RIGHT INTO WHETSTONE DRIVE, LEFT INTO LENHAM DRIVE, OR LEFT INTO NORTHERN DRIVE, RIGHT INTO LENHAM DRIVE, OR LEFT INTO NORTHERN DRIVE, RIGHT INTO SUNFORD DRIVE, LEFT INTO HANNAFORD DRIVE, LEFT INTO CANEHAVEN DRIVE, RIGHT INTO NORTHERN DRIVE, LEFT INTO (ROAD 79) (ALSO KNOWN AS MR 96) INTO IRELAND STREET TO VERULAM BUS RANK AND RETURN.

OUTWARDS:

FROM VERULAM BUS RANK INTO AND ALONG IRELAND STREET, INTO ROAD 79 (ALSO KNOWN AS MR 96) TURN RIGHT INTO NORTHERN DRIVE, LEFT INTO CANEHAVEN DRIVE, RIGHT INTO HANNAFORD DRIVE, RIGHT INTO SUNFORD DRIVE, LEFT INTO NORTHERN DRIVE, PHOENIX HIGHWAY, RIGHT INTO LENHAM DRIVE, LEFT INTO WHETSTONE DRIVE, OR LENHAM DRIVE, LEFT INTO FERNHAM DRIVE, RIGHT INTO INDUSTRIAL PARK ROAD, LEFT INTO AND PROCEED ALONG ABERDARE DRIVE, LEFT INTO HUNSLETT ROAD, OR INDUSTRIAL PARK ROAD, TURN LEFT INTO ABERDARE DRIVE AND BEAR RIGHT ALONG ABERDARE DRIVE, LEFT INTO HUNSLETT ROAD TO TERMINAL POINT AT COMER OF PARAGON PLACE IN HUNSLETT ROAD.

ROUTE 13 - (UNIT 13) PARAGON PLACE TO VERULAM BUS RANK:

PERSONS AND THEIR PERSONAL EFFECTS:

FROM PHOENIX TOWNSHIP UNITS 10, 11, 12, 13, 14, 15 AND 21 TO VERULAM BUS RANK AND RETURN.

INWARDS:

FROM PARAGON PLACE BUS TERMINUS, RIGHT INTO HUNSLETT ROAD, INTO ABERDARE DRIVE, INTO INDUSTRIAL PARK ROAD, LEFT INTO AND ALONG FERNHAM DRIVE, WHETSTONE DRIVE OR FERNHAM DRIVE, LENHAM DRIVE, NORTH CROFT DRIVE, LENHAM DRIVE, NORTHERN DRIVE, SUNFORD DRIVE, PHOENIX HIGHWAY, NEW FARM ROAD, TURN LEFT INTO ROAD 2/1, TURN RIGHT INTO LINK ROAD 2/1 WITH MR 96, TURN LEFT INTO MR 96 ALSO KNOWN AS RD 79, IRELAND STREET, TO VERULAM RANK AND RETURN.

OUTWARDS:

FROM VERULAM BUS RANK INTO AND ALONG IRELAND STREET, INTO RD 79 (ALSO KNOWN AS MR 96), TURN LEFT INTO LINK ROAD 2/1 WITH MR 96 TURN RIGHT INTO ROAD 2/1, NEW FARM ROAD, SPINE ROAD, (PHOENIX HIGHWAY), LEFT INTO AND ALONG LONGBURY DRIVE, CROSSING SPINE ROAD (PHOENIX HIGHWAY) INTO AND ALONG LENHAM DRIVE, LEFT INTO AND ALONG FERNHAM DRIVE RIGHT INTO INDUSTRIAL PARK ROAD, ABERDARE ROAD, HUNSLETT ROAD LEFT INTO PARAGON PLACE BUS TERMINUS.

ROUTE 14 - UNIT 14 PHOENIX TO VERULAM

PERSONS AND THEIR PERSONAL EFFECTS:

FROM PHOENIX TOWNSHIP, UNITS 7, 8, 9, 10, 11 AND 12 TO VERULAM BUS RANK AND RETURN.

INWARDS:

FROM THE INTERSECTION OF LONGBURY DRIVE AND SOUTHVALE ROAD, INTO AND ALONG LONGBURY DRIVE (ROAD 903, 703), PHOENIX HIGHWAY, STANMORE DRIVE, GROVE END DRIVE, PHOENIX HIGHWAY, NEW FARM DRIVE, TURN LEFT INTO ROAD 2/1, TURN RIGHT INTO LINK ROAD 2/1 WITH MR 96, TURN LEFT INTO MR 96 ALSO KNOWN AS ROAD 79, IRELAND STREET, TO VERULAM BUS RANK AND RETURN.

OUTWARDS:

FROM VERULAM BUS RANK INTO AND ALONG IRELAND STREET, INTO ROAD 79, (ALSO KNOWN AS MR 96), TURN LEFT INTO LINK ROAD 2/1 WITH MR 96, TURN RIGHT INTO ROAD 2/1, NEW FARM ROAD, PHOENIX HIGHWAY, GROVE END DRIVE, STANMORE DRIVE, PHOENIX HIGHWAY, LONGBURY DRIVE (ROADS 703, 803, 903), TO THE INTERSECTION OF SOUTHVALE ROAD AND LONGBURY DRIVE.

ROUTE 15 - UNITS 15, INDUSTRIAL PARK TO VERULAM

PERSONS AND THEIR PERSONAL EFFECTS:

FROM PHOENIX TOWNSHIP, UNITS 7, 8, 9, 10, 11 AND 12 TO VERULAM BUS RANK AND RETURN.

INWARDS:

FROM THE INTERSECTION OF INDUSTRIAL PARK ROAD AND FERNHAM DRIVE, PROCEED ALONG FERNHAM DRIVE, TURN RIGHT INTO AND PROCEED ALONG LENHAM DRIVE, CROSSING SPINE ROAD (PHOENIX HIGHWAY), INTO AND ALONG LONGBURY DRIVE, TURN RIGHT INTO SPINE ROAD, (PHOENIX HIGHWAY), NEW FARM ROAD, TURN LEFT INTO ROAD 2/1, TURN RIGHT INTO LINK ROAD 2/1 WITH MR 96, TURN LEFT INTO MR 96 ALSO KNOWN AS ROAD 79, IRELAND STREET, TO VERULAM BUS RANK AND RETURN.

OUTWARDS:

FROM VERULAM BUS RANK INTO AND ALONG IRELAND STREET, INTO ROAD 79 (ALSO KNOWN AS MR 96), TURN LEFT INTO LINK ROAD 2/1 WITH MR 96, TURN RIGHT INTO ROAD 2/1, NEW FARM ROAD, SPINE ROAD (PHOENIX HIGHWAY) LEFT INTO AND ALONG LONGBURY DRIVE, CROSSING SPINE ROAD (PHOENIX HIGHWAY) INTO AND ALONG LENHAM DRIVE, LEFT INTO AND ALONG FERNHAM DRIVE TO THE INTERSECTION OF INDUSTRIAL PARK ROAD AND FERNHAM DRIVE.

ROUTE 16 - UNITS 10, 11, 12, 7, 8 AND 9 TO VERULAM

PERSONS AND THEIR PERSONAL EFFECT:

FROM PHOENIX INDUSTRIAL PARK, UNITS 10, 11, 12, 7, 8, AND 9 TO VERULAM BUS RANK AND RETURN.

INWARDS:

FROM PARAGON PLACE BUS TERMINUS, RIGHT INTO HUNSLETT ROAD, INTO ABERDARE DRIVE, INTO INDUSTRIAL PARK ROAD, LEFT INTO AND PROCEED ALONG FERNHAM DRIVE, TURN RIGHT INTO LENHAM DRIVE, CROSSING SPINE ROAD, (PHOENIX HIGHWAY), INTO AND ALONG LONGBURY DRIVE, TURN RIGHT INTO SPINE ROAD, (PHOENIX HIGHWAY), NEW FARM ROAD, TURN LEFT INTO ROAD 2/1, TURN RIGHT INTO LINK ROAD 2/1 WITH MR 96, TURN LEFT INTO MR 96 ALSO KNOWN AS ROAD 79, IRELAND STREET, TO VERULAM BUS RANK AND RETURN.

OUTWARDS:

FROM VERULAM BUS RANK INTO AND ALONG IRELAND STREET INTO ROAD 79 (ALSO KNOWN AS MR 96), TURN LEFT INTO LINK ROAD 2/1 WITH MR 96 TURN RIGHT INTO ROAD 2/1, NEW FARM ROAD, SPINE ROAD (PHOENIX HIGHWAY), LEFT INTO AND ALONG FERNHAM DRIVE, RIGHT INTO INDUSTRIAL PARK ROAD, ABERDARE DRIVE, HUNSLETT ROAD, LEFT INTO PARAGON PLACE BUS TERMINUS.

ROUTE 17

PERSONS AND THEIR PERSONAL EFFECTS FROM:

PHOENIX INDUSTRIAL PARK AND PHOENIX TOWNSHIP UNITS 10, 11, 12, 13, 14, 15 AND 21 TO GRAFTON EVEREST FACTORY (CANELANDS).

INWARDS:

FROM TERMINAL POINT IN HUNSLETT ROAD, AT THE CORNER OF PARAGON PLACE, TURN RIGHT INTO MAIN ROAD 93, RIGHT INTO ABERDARE DRIVE, OR RIGHT INTO HUNSLETT ROAD, LEFT INTO ABERDARE DRIVE, RIGHT INTO INDUSTRIAL PARK ROAD, LEFT INTO FERNHAM DRIVE, OR RIGHT INTO WHETSTONE DRIVE, LEFT INTO LENHAM DRIVE, OF LEFT INTO NORTHERN DRIVE, RIGHT INTO LENHAM DRIVE, OR LEFT INTO NORTHERN DRIVE, RIGHT INTO SUNFORD DRIVE, LEFT INTO HANNAFORD DRIVE, LEFT INTO CANEHAVEN DRIVE, RIGHT INTO NORTHERN DRIVE, LEFT INTO (RD 79) (OLD NORTH COAST ROAD), TURN LEFT INTO NDWEDWE ROAD, ALONG NDWEDWE ROAD, TURN LEFT AND PROCEED ALONG NYALA ROAD TO GRAFTON EVEREST CANELANDS, INDUSTRIAL AREA AND RETURN.

OUTWARDS:

FROM GRAFTON EVEREST CANELANDS, PROCEED ALONG NYALA ROAD, TURN RIGHT AND PROCEED ALONG NEW GLASGOW ROAD, TURN RIGHT AND PROCEED ALONG NDWEDWE ROAD, TURN RIGHT AND PROCEED ALONG OLD NORTH COAST RD 79, TURN RIGHT INTO NORTHERN DRIVE, LEFT INTO CANEHAVEN DRIVE, RIGHT INTO HANNAFORD DRIVE, RIGHT INTO SUNFORD DRIVE, LEFT INTO NORTHERN DRIVE, PHOENIX HIGHWAY, RIGHT INTO LENHAM DRIVE, LEFT INTO WHETSTONE DRIVE, OR LENHAM DRIVE, LEFT INTO FERNHAM DRIVE, RIGHT INTO INDUSTRIAL PARK ROAD, LEFT INTO



transport

Department:
Transport
Province of KwaZulu-Natal

GAZETTE

LGKZNG12-2020-OCT

REGION: ALL

AND PROCEED ALONG ABERDARE DRIVE, LEFT INTO HUNSLETT ROAD OR INDUSTRIAL PARK ROAD, TURN LEFT INTO ABERDARE DRIVE, AND BEAR RIGHT ALONG ABERDARE DRIVE, LEFT INTO HUNSLETT ROAD TO TERMINAL POINT AT CORNER OF PARAGON PLACE IN HUNSLETT ROAD.

ROUTE 18 - UNITS 2, 3, 4, AND 5 TO VERULAM
CONVEYANCE OF PERSONS AND THEIR PERSONAL EFFECTS:
FROM PHOENIX TOWNSHIP UNITS 2, 3, 4, AND 5 TO VERULAM BUS RANK AND RETURN: VIA TERMINAL POINT AT ROAD601, INTO ROAD 501 INTO SPINE ROAD.

ALONG SPINE ROAD INTO AND ALONG ROADS 401, 405, 407, 307, 302, 204 AND 203, ALONG ROAD 202 INTO SPINE ROAD ALONG SPINE ROAD, INTO NORTH COAST ROAD, AND ALONG NORTH COAST ROAD, INTO NEW PROVINCIAL ROAD R102, ALONG R102 INTO (VERULAM) WICK STREET, ALONG WICK STREET, INTO MOSS STREET, TO TERMINUS AT VERULAM BUS RANK AND RETURN ALONG MOSS STREET, TO VERULAM MARKET, THENCE ALONG MOSS STREET, INTO WICK STREET, ALONG WICK STREET INTO NEW PROVINCIAL ROAD R102, AND RETURN TO PHOENIX VICE VERSA. THE SERVICES ARE TO BE OPERATED ON COMMUNAL TIME-TABLE BETWEEN MAYVILLE COACH LINES CC AND O BUX, SPRINGFIELD OMNIBUS SPRINGFIELD SERVICE (PTY) LIMITED.

ROUTE 19
PERSONS AND THEIR PERSONAL EFFECTS:
FROM MOUNT EDGEcombe AND PHOENIX TOWNSHIP UNITS 2, 3, 4 AND 5 TO PHOENIX STATION AND PHOENIX INDUSTRIAL PARK AND RETURN.

INWARDS:
FROM WHITE HOUSE SERVICE STATION INTO AND ALONG R102, TO MOUNT EDGEcombe BUS TERMINUS BACK, ALONG R102, INTO AND ALONG PHOENIX HIGHWAY, GREENBURY DRIVE, STONE BRIDGE DRIVE, PHOENIX HIGHWAY, ROCKFORD DRIVE, CLAYFIELD DRIVE, PHOENIX HIGHWAY, EASTBURY DRIVE TO PHOENIX STATION, FROM PHOENIX STATION INTO AND ALONG EASTBURY DRIVE, PHOENIX HIGHWAY, ABERDARE DRIVE, HUNSLETT ROAD, HUNSLETT ROAD, ABERDARE DRIVE, PHOENIX HIGHWAY TO PHOENIX STATION AND RETURN.

OUTWARDS:
FROM PHOENIX STATION INTO AND ALONG EASTBURY DRIVE, PHOENIX HIGHWAY, CLAYFIELD DRIVE, ROCKFORD DRIVE, PHOENIX HIGHWAY, STONEBRIDGE DRIVE, GREENBURY DRIVE, PHOENIX HIGHWAY, R102, MOUNT EDGEcombe BUS TERMINUS, BACK INTO R102, TO WHITE HOUSE SERVICE STATION.

ROUTE 20
PERSONS AND THEIR PERSONAL EFFECTS:
FROM PHOENIX TOWNSHIP, UNITS 10, 11, AND 12 TO PHOENIX STATION VIA PHOENIX INDUSTRIAL PARK AND RETURN.

INWARDS:
FROM PHOENIX TOWNSHIP, WESTHAM DRIVE (MAMBA STORES), INTO AND ALONG LENHAM DRIVE, FERNHAM DRIVE (ROAD1201, 1101, 1001) ALTERNATIVELY WESTHAM DRIVE (ROAD1203, 1103), WHETSTONE DRIVE (ROAD 1102), FERNHAM DRIVE (ROAD 1001), INDUSTRIAL PARKROAD. EITHER

I) ABERDARE DRIVE, HUNSLETT ROAD, ABERDARE DRIVE, PHOENIX HIGHWAY, EASTBURY DRIVE, TO PHOENIX STATION AND RETURN.
II) PHOENIX HIGHWAY, EASTBURY DRIVE, OR TO PHOENIX STATION AND RETURN.

OUTWARDS:
FROM PHOENIX STATION, INTO AND ALONG EASTBURY DRIVE, PHOENIX HIGHWAY.

EITHER:
I) INDUSTRIAL PARK ROAD, FERNHAM DRIVE (ROAD 1001), WHETSTONE DRIVE (ROAD 1102), LENHAM DRIVE (ROADS 1103, 1203), WESTHAM DRIVE (ROAD 1210), ALTERNATIVELY FERNHAM DRIVE ROADS1001, 1101, 1201), LENHAM DRIVE (ROAD 1203), TO WESTHAM DRIVE (ROAD 1210) (MAMBA STORES).

OR
II) ABERDARE DRIVE, HUNSLETT ROAD, ABERDARE DRIVE, INDUSTRIAL PARK ROAD, FERNHAM DRIVE (ROAD1001) WHETSTONE DRIVE (ROAD 1102) LENHAM DRIVE (ROADS 1103, 1203) WESTHAM DRIVE (ROAD 1210), ALTERNATIVELY FERNHAM DRIVE (ROADS1001, 1101, 1201) LENHAM DRIVE (ROAD 1203) TO WESTHAM DRIVE (ROAD 1210).

ROUTE 21
PERSONS AND THEIR PERSONAL EFFECTS:
FROM PHOENIX TOWNSHIP UNITS 7, 8 AND 9 TO PHOENIX STATION AND PHOENIX INDUSTRIAL PARK AND RETURN.

INWARDS:
FROM THE INTERSECTION OF RIDGECROFT DRIVE AND LONGBURY DRIVE, INTO AND ALONG LONGBURY DRIVE, PHOENIX HIGHWAY, ALTERNATIVELY FROM THE INTERSECTION OF RIDGECROFT DRIVE AND LONGBURY DRIVE, ALONG LONGBURY DRIVE, LONGCROFT DRIVE, RYDALVALEDRIVE, PHOENIX HIGHWAY.

EITHER
I) EASTBURY DRIVE, TO PHOENIX STATION AND RETURN.

OR
II) INDUSTRIAL PARK ROAD, ABERDARE DRIVE, HUNSLETT ROAD, ABERDARE DRIVE, PHOENIX HIGHWAY, EASTBURY DRIVE, TO PHOENIX STATION AND RETURN.

OUTWARDS:
I) FROM PHOENIX STATION INTO AND ALONG EASTBURY DRIVE, PHOENIX HIGHWAY.
II) FROM PHOENIX STATION, INTO AND ALONG EASTBURY DRIVE, PHOENIX HIGHWAY, ABERDARE DRIVE, HUNSLETT ROAD, ABERDARE DRIVE, INDUSTRIAL PARK ROAD, PHOENIX HIGHWAY, TO RYDALVALE DRIVE, LONGCROFT DRIVE, LONGBURY DRIVE, TO THE INTERSECTION OF LONGBURY DRIVE AND RIDGECROFT DRIVE, ALTERNATIVELY ALONG LONGBURY DRIVE TO THE INTERSECTION OF LONGBURY DRIVE AND RIDGECROFT DRIVE.

ROUTE 22
PASSENGERS AND THEIR PERSONAL EFFECTS:
FROM PHOENIX TOWNSHIP UNITS 13 AND 14 TO PHOENIX STATION VIA PHOENIX INDUSTRIAL PARK AND RETURN.

INWARDS:
FROM THE INTERSECTION OF WESTHAM DRIVE AND LENHAM DRIVE, ALONG LENHAM DRIVE, NORTHCROFT DRIVE, LENHAM DRIVE, NORTHERN DRIVE, PHOENIX HIGHWAY, ALTERNATIVELY FROM THE INTERSECTION OF WESTHAM DRIVE AND LENHAM DRIVE, ALONG LENHAM DRIVE, NORTHERN DRIVE, PHOENIX HIGHWAY.

EITHER:
I) EASTBURY DRIVE, TO PHOENIX STATION AND RETURN.

OR
II) INDUSTRIAL PARK ROAD, ABERDARE DRIVE, HUNSLETT ROAD, ABERDARE DRIVE, PHOENIX HIGHWAY, EASTBURY DRIVE, TO PHOENIX STATION AND RETURN.

OUTWARDS:
I) FROM PHOENIX STATION, INTO AND ALONG EASTBURY DRIVE, PHOENIX HIGHWAY, NORTHERN DRIVE.

OR
II) FROM PHOENIX STATION, INTO AND ALONG EASTBURY DRIVE, PHOENIX HIGHWAY, ABERDARE DRIVE, HUNSLETT ROAD, ABERDARE DRIVE, INDUSTRIAL PARK ROAD, PHOENIX HIGHWAY, NORTHERN DRIVE, INTO AND ALONG LENHAM DRIVE, TO THE INTERSECTION OF LENHAM DRIVE AND WESTHAM DRIVE ALTERNATIVELY, LENHAM DRIVE, NORTHCROFT DRIVE, LENHAM DRIVE TO THE INTERSECTION OF LENHAM DRIVE AND WESTHAM DRIVE.

ROUTE 23
PASSENGERS AND THEIR PERSONAL EFFECTS:
FROM PHOENIX TOWNSHIP UNITS 15 AND 21 TO PHOENIX STATION VIA PHOENIX INDUSTRIAL PARK AND RETURN.

INWARDS:
FROM THE INTERSECTION OF NORTHERN DRIVE AND SUNFORD DRIVE, INTO AND ALONG SUNFORD DRIVE, HANNAFORD DRIVE, CANEHAVEN DRIVE, FORESTHAVEN DRIVE, HANNAFORD DRIVE, PHOENIX HIGHWAY.

EITHER
I) EASTBURY DRIVE TO PHOENIX STATION.

OR
II) INDUSTRIAL PARK ROAD, ABERDARE DRIVE, HUNSLETT ROAD, ABERDARE DRIVE, PHOENIX HIGHWAY, EASTBURY DRIVE, TO PHOENIX STATION AND RETURN.

OUTWARDS:
I) FROM PHOENIX STATION INTO AND ALONG EASTBURY DRIVE, PHOENIX HIGHWAY, HANNAFORD DRIVE.



transport

Department:
Transport
Province of KwaZulu-Natal

GAZETTE

LGKZNG12-2020-OCT

REGION: ALL

OR

II) FROM PHOENIX STATION INTO AND ALONG EASTBURY DRIVE, PHOENIX HIGHWAY, ABERDARE DRIVE, HUNSLETT ROAD, ABERDARE DRIVE, INDUSTRIAL PARK ROAD, PHOENIX HIGHWAY, HANNAFORD DRIVE, TO FORESTHAVEN DRIVE, CANEHAVEN DRIVE, HANNAFORD DRIVE, SUNFORD DRIVE, TO THE INTERSECTION OF SUNFORD DRIVE AND NORTHERN DRIVE.

ROUTE 24

PASSENGERS AND THEIR PERSONAL EFFECTS:

FROM PHOENIX TOWNSHIP UNITS 17 AND 18 TO PHOENIX STATION VIA PHOENIX INDUSTRIAL PARK AND RETURN.

INWARDS:

FROM THE INTERSECTION OF PHOENIX HIGHWAY AND GROVE END DRIVE, PHOENIX HIGHWAY, ALTERNATIVELY FROM THE INTERSECTION OF PHOENIX HIGHWAY AND GROVE END DRIVE, ALONG GROVE END DRIVE, STANMORE DRIVE, PHOENIX HIGHWAY, LONGBURY DRIVE.

EITHER:

1. PHOENIX HIGHWAY, EASTBURY DRIVE, TO PHOENIX STATION AND RETURN.
2. PHOENIX HIGHWAY, INDUSTRIAL PARK ROAD, ABERDARE DRIVE, HUNSLETT ROAD, ABERDARE DRIVE, PHOENIX HIGHWAY, EASTBURY DRIVE TO PHOENIX STATION AND RETURN.

OUTWARDS:

1. FROM PHOENIX STATION, INTO AND ALONG EASTBURY DRIVE, PHOENIX HIGHWAY.
2. FROM PHOENIX STATION, INTO AND ALONG EASTBURY DRIVE, PHOENIX HIGHWAY, ABERDARE DRIVE, INDUSTRIAL PARK ROAD; PHOENIX HIGHWAY TO LONGBURY DRIVE, STANMORE DRIVE, GROVE END DRIVE, TO THE INTERSECTION OF GROVE END DRIVE AND PHOENIX HIGHWAY, ALTERNATIVELY FROM PHOENIX HIGHWAY, STANMORE DRIVE, GROVE END DRIVE TO THE INTERSECTION OF GROVE END DRIVE AND PHOENIX HIGHWAY.

ROUTE 25

PERSONS WHO HAVE ORGANISED THEMSELVES INTO A GROUP AND THEIR PERSONAL EFFECTS: FROM POINTS WITHIN A RADIUS OF 5 (THIRTY FIVE) KILOMETERS FROM DURBAN POST OFFICE TO POINTS WITHIN 560 (FIVE HUNDRED AND SIXTY) KILOMETERS THEREFROM AND RETURN TO POINTS WITHIN A RADIUS OF 35 (THIRTY FIVE) KILOMETRES FROM DURBAN POST OFFICE.

SUBJECT TO THE EXPLICIT CONDITION THAT THE CONVEYANCE OF SUCH A GROUP OF PERSONS MAY ONLY BE UNDERTAKEN IF THE SAME GROUP OF PERSONS UNDERTAKE THE RETURN AND FORWARD JOURNEY AS A PARTY FOR THE EXCLUSIVE MUTUAL PURPOSE TO ATTEND ONE OR MORE OF THE FOLLOWING:

- (1) A WEDDING
- (2) A FUNERAL
- (3) A RELIGIOUS GATHERING
- (4) A SPORTS MEETING AS COMPETITORS OR AS SPECTATORS
- (5) A PICNIC OR ANY OTHER SIMILAR FORM OF ORGANISED AMUSEMENT OR RECREATION.

ROUTE 26:

FROM DURBAN (WINTERTON WALK BUS RANK) TO:

1. SECOND RIVER ON BELLAIR ROAD, SOUTH SIDE OF RIVER
2. BANK ROAD TERMINUS VIA:

OUTWARDS:

MANSFIELD ROAD, CENTENARY ROAD, OLD DUTCH ROAD, VERBENA ROAD, BEREA ROAD, ALONG THE FREEWAY ~~N8~~, GLIDE OFF TO BRICKFIELD ROAD, RANDELS ROAD, JAN SMUTS HIGHWAY, BELLAIR ROAD, NORTH BANK ROAD, TO RESPECTIVE BUS TERMINUS.

INWARDS:

FROM OUTER TERMINALS VIA ROUTES TO RANDELS ROAD, THENCE TO TILLS CRESCENT, GLIDE ONTO FREEWAY, BEREA ROAD, OLD DUTCH ROAD, LEATHERN ROAD, MANSFIELD ROAD TO BUS RANK.

ROUTE 27 (A)

INWARDS

FROM THE INTERSECTION OF NORTHERN DRIVE AND PALMVIEW DRIVE, ALONG PALMVIEW DRIVE, TURN RIGHT INTO AND ALONG TRENANCE PARK DRIVE, CENTRAL PARK DRIVE, PALMVIEW DRIVE, SHASTRI PARK DRIVE, NORTHERN DRIVE, BROOKHAVEN DRIVE, CANESIDE DRIVE, CANEHAVEN DRIVE, NORTHSIDE DRIVE, SUNFORD DRIVE, HANNAFORD DRIVE, PHOENIX HIGHWAY, RIGHT TURN INTO AND ALONG MOUNT EDGECOMBE (OLD NORTH COAST ROAD), (R102) TURN LEFT INTO LINK ROAD, INTO AND ALONG (MR93), TURN RIGHT INTO SLIPWAY, INTO AND ALONG NATIONAL ROAD N2 (SOUTH), TURN LEFT AND PROCEED ALONG NATIONAL ROAD (N8) INTO AND ALONG WESTERN FREEWAY, OLD DUTCH ROAD CENTENARY ROAD, MANSFIELD ROAD TO MANSFIELD ROAD BUS TERMINUS AND RETURN.

OUTWARDS

FROM MANSFIELD ROAD BUS TERMINUS, ALONG WARWICK AVENUE, INTO MANSFIELD ROAD, RIGHT INTO CENTENARY ROAD, MARKET ROAD, LEOPOLD STREET, CANONGATE ROAD, INTO AND PROCEED ALONG THE WESTERN FREEWAY, NATIONAL ROAD (N8), NATIONAL ROAD N2 (NORTH), TURN LEFT AND PROCEED ALONG MAIN ROAD 93, TURN LEFT ONTO SLIPWAY, TURN RIGHT INTO (R102) OLD NORTH COAST ROAD PASSING MOUNT EDGECOMBE, LEFT INTO PHOENIX HIGHWAY, HANNAFORD DRIVE, SUNFORD DRIVE, NORTHSIDE DRIVE, CANEHAVEN DRIVE, CANESIDE DRIVE, BROOKHAVEN DRIVE, NORTHERN DRIVE, SHASTRI PARK DRIVE, PALMVIEW DRIVE, CENTRAL PARK DRIVE, TRENANCE PARK DRIVE, PALMVIEW DRIVE TURN LEFT AND PROCEED ALONG NORTHERN DRIVE TO BUS TERMINUS .

ROUTE 27 (B)

PASSENGERS AND THEIR PERSONAL EFFECTS:

FROM PHOENIX (PALMVIEW) TO MANSFIELD ROAD BUS TERMINUS AND RETURN.

INWARDS

FROM THE INTERSECTION OF NORTHERN DRIVE AND PALMVIEW DRIVE, ALONG PALMVIEW DRIVE, TURN RIGHT INTO AND ALONG TRENANCE PARK DRIVE, CENTRAL PARK DRIVE, PALMVIEW DRIVE, SHASTRI DRIVE, INTO AND ALONG NORTHERN DRIVE, PHOENIX HIGHWAY, INDUSTRIAL PARK ROAD, (MAIN ROAD 93), NORTH COAST ROAD, ACROSS CONNAUGHT BRIDGE INTERCHANGE, INTO AND ALONG UMGENI ROAD, BEATRICE STREET, CROSS STREET, CARLISLE STREET, CENTENARY ROAD, MARKET ROAD, LEOPOLD STREET, WARWICK AVENUE, CENTENARY ROAD, MANSFIELD ROAD BUS TERMINUS AND RETURN.

OUTWARDS

FROM MANSFIELD ROAD BUS TERMINUS, ALONG WARWICK AVENUE, INTO MANSFIELD ROAD, LEFT INTO CENTENARY ROAD, CARLISLE STREET, GREY STREET, LINK ROAD TO ALBERT STREET, UMGENI ROAD, ACROSS CONNAUGHT BRIDGE INTERCHANGE, INTO AND ALONG NORTH COAST ROAD, MAIN ROAD 93, RIGHT INTO INDUSTRIAL PARK ROAD, PHOENIX HIGHWAY, LEFT INTO AND ALONG NORTHERN DRIVE, LEFT INTO AND SHASTRI PARK DRIVE, PALMVIEW DRIVE, CENTRAL PARK DRIVE, TRENANCE PARK DRIVE, PALMVIEW DRIVE, TURN LEFT AND PROCEED ALONG NORTHERN DRIVE TO BUS TERMINUS .

ROUTE 28

PERSONS AND THEIR PERSONAL EFFECTS:

FROM PHOENIX TOWNSHIP BROOKDALE TO VICTORIA BUS RANK AND RETURN. INWARDS:

FROM CRESTBROOK DRIVE, TURN RIGHT INTO BROOKDALE DRIVE, PROCEED TO END OF BROOKDALE DRIVE AND RETURN ALONG THE SAME ROUTE, TURN RIGHT INTO CARDHAM DRIVE, TURN RIGHT AND PROCEED ALONG LENHAM DRIVE, PHOENIX HIGHWAY, INDUSTRIAL PARK ROAD, KWA MASHU HIGHWAY, (M25) NORTH COAST ROAD, ACROSS CONNAUGHT INTERCHANGE, INTO AND ALONG UMGENI ROAD, BEATRICE STREET, CROSS STREET, CARLISLE STREET, CENTENARY ROAD, MARKET ROAD, WARWICK ROAD, WARWICK AVENUE, TO VICTORIA BUS RANK AND RETURN.

OUTWARDS:

FROM VICTORIA BUS RANK, ALONG WARWICK AVENUE, CENTENARY ROAD, CARLISLE STREET, GREY STREET, BEATRICE STREET, ALBERT STREET, UMGENI ROAD, ACROSS CONNAUGHT INTERCHANGE, INTO AND ALONG NORTH COAST ROAD, KWA MASHU HIGHWAY, (M25) RIGHT INTO INDUSTRIAL PARK ROAD, PHOENIX HIGHWAY, LENHAM DRIVE, CARDHAM DRIVE, BROOKDALE DRIVE, CRESTBROOK DRIVE, TO THE INTERSECTION OF CRESTBROOK DRIVE, AND PALMVIEW DRIVE.

ROUTE 29

PERSONS AND THEIR PERSONAL EFFECTS:

FROM (PHOENIX TOWNSHIP), MAMBA STORES, BROOKDALE AND PALMVIEW TO VICTORIA BUS RANK AND RETURN.

INWARDS:

FROM TERMINAL POINT AT MAMBA STORES, WESTHAM DRIVE, LENHAM DRIVE, CARDHAM DRIVE, BROOKDALE DRIVE AND RETURN ALONG THE SAME ROUTE INTO CRESTBROOK DRIVE, PALMVIEW DRIVE, NORTHERN DRIVE, RIGHT INTO MF2 (R102) TURN LEFT INTO LINK ROAD AND ALONG KWA MASHU HIGHWAY, (M25) TURN RIGHT INTO SLIPWAY; INTO AND ALONG NATIONAL ROAD (N2 SOUTH), TURN LEFT AND PROCEED ALONG NATIONAL ROAD (N3) INTO AND ALONG WESTERN FREEWAY GLIDE OFF WESTERN FREEWAY, LEFT INTO RAMSAY AVENUE, INTO AND ALONG BEREA ROAD NORTH, OLD DUTCH ROAD, CROSSING CENTENARY ROAD, MARKET ROAD, LEOPOLD STREET, WARWICK AVENUE, INTO VICTORIA BUS RANK AND



transport

Department:
Transport
Province of KwaZulu-Natal

GAZETTE

LGKZNG12-2020-OCT

REGION: ALL

RETURN.

ALTERNATIVELY:

ALONG OLD DUTCH ROAD, CROSSING CENTENARY ROAD, ALICE STREET, VICTORIA STREET, TO SOLDIERS WAY BUS RANK AND RETURN.

OUTWARDS:

FROM SOLDIERS WAY BUS RANK, QUEEN STREET, RUSSELL STREET, LEOPOLD STREET CROSSING WARWICK AVENUE, ALTERNATIVELY FROM VICTORIA BUS RANK, CROSSING WARWICK AVENUE, INTO CANONGATE ROAD, PROCEED INTO AND ALONG THE WESTERN FREEWAY, NATIONAL ROAD (N3) NATIONAL ROAD (N2 NORTH) TURN LEFT INTO SLIPWAY, TURN LEFT AND PROCEED ALONG KWA MASHU HIGHWAY, (M5) TURN LEFT INTO SLIPWAY, TURN RIGHT INTO R102 OLD NORTH COAST ROAD, TURN RIGHT AND THEN LEFT INTO R102 (VERULAM), TURN LEFT INTO AND ALONG NORTHERN DRIVE, PALMVIEW DRIVE, CRESTBROOK DRIVE, PROCEED TO END OF BROOKDALE DRIVE, AND RETURN ALONG THE SAME ROUTE INTO AND ALONG CARDHAM DRIVE, LENHAM DRIVE, WESTHAM DRIVE TO TERMINAL POINT AT MAMBA STORES.

ROUTE 30

PERSONS AND THEIR PERSONAL EFFECTS FROM:

PALMVIEW, BROOKDALE TO SOLDIERS WAY BUS RANK AND RETURN.

INWARDS:

FROM THE INTERSECTION OF NORTHERN DRIVE AND PALMVIEW DRIVE, CRESTBROOK DRIVE, TURN RIGHT INTO BROOKDALE DRIVE, PROCEED TO END OF BROOKDALE DRIVE AND RETURN ALONG SAME ROUTE, TURN RIGHT INTO CARDHAM DRIVE, TURN RIGHT AND PROCEED ALONG LENHAM DRIVE, PHOENIX HIGHWAY, INDUSTRIAL PARK ROAD, KWA MASHU HIGHWAY (M5), NORTH COAST ROAD, ACROSS CONNAUGHT INTERCHANGE INTO AND ALONG UMGENI ROAD, BEATRICE STREET, GREY STREET, ALICE STREET, GREY STREET, VICTORIA STREET TO SOLDIERS WAY BUS RANK AND RETURN.

OUTWARDS:

FROM SOLDIERS WAY BUS RANK, QUEEN STREET, FIELD STREET, ALBERT STREET, UMGENI ROAD, ACROSS CONNAUGHT INTERCHANGE, INTO AND ALONG NORTH COAST ROAD, KWA MASHU HIGHWAY (M5) RIGHT INTO INDUSTRIAL PARK ROAD, PHOENIX HIGHWAY, LENHAM DRIVE, CARDHAM DRIVE, BROOKDALE DRIVE, CRESTBROOK DRIVE, PALMVIEW DRIVE, TO THE INTERSECTION OF NORTHERN DRIVE AND PALMVIEW DRIVE.

ROUTE 31

PERSONS WHO ARE IN POSSESSION OF RAIL OR SOUTH AFRICAN TRANSPORT SERVICES TICKETS AND PARCELS ON A VEHICLE HIRE BASIS ON BEHALF OF THE SOUTH AFRICAN TRANSPORT SERVICES, ON ROUTES OR WITHIN AREAS COVERED BY THE PERMITS ISSUED TO SOUTH AFRICAN TRANSPORT SERVICES BY THE LOCAL ROAD TRANSPORTATION BOARD.

ROUTE 32

(A) PASSENGERS AND THEIR PERSONAL EFFECTS: FROM DURBAN (LORNE STREET BUS RANK) TO:

1. MOUNT EDGECOMBE MILL BARRACKS, CAMBELLTOWN, WESTBROOK ESTATE (HULETT'S HOLDING).

OUTWARDS

VIA LORNE, CARLISLE, GREY, BEATRICE AND ALBERT STREETS, UMGENI, NORTH COAST ROADS TO TERMINAL.

INWARDS

VIA ABOVE ROUTE TO UMGENI ROAD, HENCE BEATRICE, GREY AND CARLISLE STREETS AND CENTENARY ROAD TO LORNE STREET BUS RANK.

2. S.O.S. SERVICE STATION VIA AVOCA AND RETURN VIA:

INWARDS

LORNE, CARLISLE, BEATRICE AND ALBERT STREETS, UMGENI, NORTH COAST ROADS TO TERMINAL.

OUTWARDS

FROM OUTER TERMINAL VIA AFOREMENTIONED ROUTE TO UMGENI ROAD, HENCE VIA BEATRICE, GREY AND CARLISLE STREETS, CENTENARY ROAD TO LORNE STREET BUS RANK.

(B) EMPLOYEES AND THEIR PERSONAL EFFECTS OF HULETT'S PROPERTY HOLDINGS

FROM CORNUBIA AND UMHLANGA ROCKS AND RETURN.

(C) CONVEYANCE OF PARTY OF SCHOLARS AND STUDENTS FROM EDUCATIONAL INSTITUTIONS, OR BOY SCOUTS, VOORTREKKERS OR MEMBERS OF ANY SIMILAR ORGANISATION, TRAVELLING TOGETHER OR ATTENDING A CAMP, PICNIC OR OTHER GATHERING OR A PARTY OF PERSONS VISITING ANY PLACE FOR THE PURPOSE OF

(I) ATTENDING ANY RELIGIOUS GATHERING OR A WEDDING OR A FUNERAL;

(II) TAKING PART IN A PICNIC, CONCERT OR OTHER FORM OF AMUSEMENT OR;

(III) JOINTLY TAKING PART IN OR ATTENDING ANY COMPETITION OR GAME.

WITHIN A RADIUS OF 80 (EIGHT) KILOMETRES FROM MOUNT EDGECOMBE POST OFFICE, PROVIDED THAT THE SAME PASSENGERS CONVEYED ON THE FORWARD JOURNEY BE CONVEYED ON THE RETURN JOURNEY TO THE POINT OF COMMENCEMENT AND PROVIDED THAT NO PASSENGERS BE PICKED UP OR SET DOWN ON ROUTE.

(D) CINEMA GOERS, BUT ONLY WHEN A SUFFICIENT NUMBER OFFERS, FROM ALBERT STREET VIA VICTORIA, GREY AND BEATRICE STREETS AND THENCE TO ANY OTHER TERMINAL SERVED BY THE HOLDERS OF BUSES.

ROUTE 33

PERSONS AND THEIR PERSONAL EFFECTS:

EMPLOYEES OF TWIN CLOTHING AND THEIR PERSONAL EFFECTS: FROM (NEW AND OLD PHASE) TRENANCE PARK TO TWIN CLOTHING FACTORY AND RETURN.

INWARD

FROM COTTONWOOD DRIVE RIGHT INTO MADRONA DRIVE, BACK INTO AND ALONG COTTONWOOD DRIVE, RIGHT INTO AND ALONG LNANDA ROAD, RIGHT INTO AND ALONG TRENANCE PARK DRIVE, (OLD PHASE) LEFT INTO AND ALONG MARULA CIRCLE RIGHT BACK INTO MARULA CIRCLE INTO MAPLE ROAD LEFT INTO TRENANCE PARK DRIVE RIGHT INTO AND ALONG LNANDA ROAD, RIGHT INTO AND ALONG JACARANDA AVENUE (MOUNT VIEW) AROUND THE CIRCLE RIGHT INTO AND ALONG BRIDGEFORD DRIVE LEFT INTO AND ALONG KATZKOP DRIVE LEFT INTO AMORA DRIVE RIGHT INTO AND ALONG LNANDA ROAD CROSSING R102 LINK ROAD (M41 DURBAN) INTO AND ALONG M4 LEO BOYD HIGHWAY, NORTHERN FREEWAY LEFT INTO SLIPWAY ATHLONE DRIVE, RIGHT INTO AND ALONG ATHLONE DRIVE, RIGHT INTO AND ALONG N M R AVENUE, RIGHT INTO AND ALONG WALTER GILBERT ROAD TO TWIN CLOTHING FACTORY.

OUTWARDS

FROM TWIN CLOTHING FACTORY WALTER GILBERT ROAD LEFT INTO AND ALONG N M R AVENUE RIGHT INTO AND ALONG ATHLONE DRIVE LEFT INTO SLIPWAY NORTHERN FREEWAY, LEO BOYD HIGHWAY, LEFT INTO AND ALONG M4 NORTH R102 LNANDA ROAD LEFT INTO AMORA DRIVE RIGHT INTO AND ALONG KATZKOP DRIVE RIGHT INTO AND ALONG BRIDGEFORD DRIVE LEFT INTO JACARANDA AVENUE, AROUND THE CIRCLE (MOUNT VIEW) LEFT INTO AND ALONG LNANDA ROAD LEFT INTO AND ALONG TRENANCE PARK DRIVE (OLD PHASE) RIGHT INTO MARULA CIRCLE RIGHT INTO MAPLE ROAD LEFT INTO TRENANCE PARK DRIVE LEFT INTO AND ALONG LNANDA ROAD, RIGHT INTO AND ALONG COTTONWOOD DRIVE, RIGHT INTO MADRONA DRIVE, RIGHT INTO AND ALONG COTTONWOOD DRIVE.

ROUTE 34

PERSONS AND THEIR PERSONAL EFFECTS: FROM PHOENIX (PALMVIEW) TO MANSFIELD ROAD BUS TERMINUS AND RETURN.

INWARDS:

FROM THE INTERSECTION OF NORTHERN DRIVE AND PALMVIEW DRIVE, ALONG PALMVIEW DRIVE, TURN RIGHT INTO AND ALONG TRENANCE PARK DRIVE, TURN LEFT INTO AND ALONG PALMVIEW DRIVE, TURN LEFT INTO AND ALONG NORTHERN DRIVE, TURN RIGHT INTO AND ALONG MT EDGECOMBE, OLD NORTH COAST ROAD (R102), TURN LEFT INTO LINK ROAD, INTO AND ALONG (MAIN ROAD 93), TURN RIGHT INTO SLIPWAY, INTO AND ALONG NATIONAL ROAD (N2 SOUTH), TURN LEFT AND PROCEED ALONG NATIONAL ROAD (N8) INTO AND WESTERN FREEWAY, GLIDE OFF WESTERN FREEWAY, LEFT ONTO RAMSAY AVENUE, INTO AND ALONG BEREA NORTH ROAD, OLD DUTCH ROAD, CENTENARY ROAD, MANSFIELD ROAD, TO MANSFIELD ROAD BUS RANK AND RETURN.

ALTERNATIVELY:

ALONG NORTHERN DRIVE, LEFT INTO CANEHAVEN DRIVE, RIGHT INTO CANESIDE DRIVE, LEFT INTO NORTHERN DRIVE, RIGHT INTO AND ALONG PHOENIX HIGHWAY, RIGHT INTO AND ALONG INDUSTRIAL PARK ROAD, (MAIN ROAD 93), NORTH COAST ROAD, ACROSS CONNAUGHT INTERCHANGE, INTO AND ALONG UMGENI ROAD, BEATRICE STREET, CROSS STREET, CARLISLE STREET, CENTENARY ROAD, MANSFIELD ROAD BUS TERMINUS AND RETURN.

OUTWARDS:

FROM MANSFIELD ROAD BUS RANK, ALONG WARWICK AVENUE, INTO MANSFIELD ROAD, LEFT INTO CENTENARY ROAD, CARLISLE STREET, GREY STREET, BEATRICE STREET, LINK ROAD, TO ALBERT STREET, UMGENI ROAD, ACROSS CONNAUGHT INTERCHANGE, INTO AND ALONG NORTH COAST ROAD, MAIN ROAD 93, RIGHT INTO INDUSTRIAL PARK ROAD, LEFT INTO AND ALONG PHOENIX HIGHWAY, LEFT INTO AND ALONG NORTHERN DRIVE,



transport

Department:
Transport
Province of KwaZulu-Natal

GAZETTE

LGKZNG12-2020-OCT

REGION: ALL

RIGHT INTO AND ALONG CANESIDE DRIVE, LEFT INTO CANEHAVEN DRIVE, RIGHT INTO AND ALONG PALMVIEW DRIVE, TURN RIGHT INTO AND ALONG TRENANCE PARK DRIVE, TURN LEFT INTO AND ALONG PALMVIEW DRIVE, TURN LEFT AND PROCEED ALONG NORTHERN DRIVE TO BUS TERMINUS.

ALTERNATIVELY:

ALONG MANSFIELD ROAD, TURN RIGHT INTO AND ALONG CENTENARY ROAD, MARKET ROAD, LEOPOLD STREET, CANON GATE ROAD, INTO AND PROCEED ALONG THE WESTERN FREEWAY, NATIONAL ROAD (N3) NATIONAL ROAD (N2 NORTH), TURN LEFT INTO SLIPWAY, TURN LEFT AND PROCEED ALONG MAIN ROAD 93, TURN LEFT ONTO SLIPWAY, TURN RIGHT INTO R102, OLD NORTH COAST ROAD, TURN RIGHT AND THEN TURN LEFT INTO R102 (VERULAM), TURN LEFT INTO AND ALONG NORTHERN DRIVE, RIGHT INTO AND ALONG PALMVIEW DRIVE, TURN RIGHT INTO AND ALONG TRENANCE PARK DRIVE, TURN LEFT INTO AND ALONG PALM VIEW DRIVE, TURN LEFT AND PROCEED ALONG NORTHERN DRIVE TO BUS TERMINUS.

ROUTE 35 - MISSIONLAND

PERSONS AND THEIR PERSONAL EFFECTS:

FROM PHOENIX INDUSTRIAL PARK AND PHOENIX TOWNSHIP UNITS 10, 11, 12, 13, 14, 15, 21 AND 22 TO MISSIONLAND INDUSTRIAL AREA AND RETURN.

INWARDS:

FROM TERMINAL POINT IN HUNSLETT ROAD, AT THE CORNER OF PARAGON PLACE, TURN RIGHT INTO MAIN ROAD 93, RIGHT INTO ABERDARE DRIVE, OR RIGHT INTO HUNSLETT ROAD, LEFT INTO ABERDARE DRIVE, RIGHT INTO INDUSTRIAL PARK ROAD, LEFT INTO FERNHAM DRIVE, OR RIGHT INTO WHETSTONE DRIVE, LEFT INTO LENHAM DRIVE, OR LEFT INTO NORTHERN DRIVE, RIGHT INTO SUNFORD DRIVE, LEFT INTO HANNAFORD DRIVE, LEFT INTO CANEHAVEN DRIVE, RIGHT INTO NORTHERN DRIVE, LEFT INTO (RD79), (R102), (OLD NORTH COAST ROAD), TURN LEFT INTO NDWEDWE ROAD, LEFT INTO SUNFIELD DRIVE, INTO OLD NORTH COAST ROAD, RIGHT INTO DORE STREET, RIGHT INTO RUSSOM STREET, RIGHT INTO EAGLE ROAD (INDUSTRIAL AREA AND RETURN).

INWARDS:

FROM EAGLE ROAD, LEFT INTO AND ALONG RUSSOM STREET, LEFT INTO DORE STREET, LEFT INTO OLD NORTH COAST ROAD, INTO SUNFIELD DRIVE, TURN RIGHT AND PROCEED ALONG NDWEDWE ROAD, TURN RIGHT AND PROCEED ALONG OLD NORTH COAST ROAD, (RD79), R102, TURN RIGHT INTO NORTHERN DRIVE, LEFT INTO CANEHAVEN DRIVE, RIGHT INTO HANNAFORD DRIVE, RIGHT INTO SUNFORD DRIVE, LEFT INTO NORTHERN DRIVE, PHOENIX HIGHWAY, RIGHT INTO LENHAM DRIVE, LEFT INTO FERNHAM DRIVE, RIGHT INTO INDUSTRIAL PARK ROAD, LEFT INTO AND PROCEED ALONG ABERDARE DRIVE, LEFT INTO HUNSLETT ROAD OR INDUSTRIAL PARK ROAD, TURN LEFT INTO ABERDARE DRIVE, BEAR RIGHT INTO ABERDARE DRIVE, LEFT INTO HUNSLETT ROAD, TO TERMINAL POINT AT CORNER OF PARAGON PLACE IN HUNSLETT ROAD.

INWARDS:

FROM MANSFIELD BUS TERMINUS INTO AND ALONG WARWICK AVENUE, RIGHT INTO MANSFIELD ROAD LEFT INTO CENTENARY ROAD, RIGHT INTO CARLISLE STREET, RIGHT INTO GREY STREET, BEATRICE STREET, ALBERT STREET, UMGENI ROAD, NORTH COAST ROAD, MAIN ROAD 93, TURN LEFT INTO SLIPWAY, ALONG SLIPWAY, TURN RIGHT INTO AND PROCEED ALONG (R102) OLD NORTH COAST ROAD, TURN LEFT INTO NDWEDWE ROAD, ALONG NDWEDWE ROAD, TURN LEFT AND PROCEED ALONG NYALA ROAD TO GRAFTON EVEREST CANELANDS, INDUSTRIAL AREA AND RETURN.

ALTERNATIVELY:

ALONG (I) LEOPOLD STREET, CROSSING WARWICK AVENUE, INTO AND PROCEED ALONG THE WESTERN FREEWAY, EITHER
(II) CENTENARY ROAD, MARKET ROAD, LEOPOLD STREET, CROSSING WARWICK AVENUE, INTO AND ALONG CANONGATE ROAD, TURN RIGHT INTO AND ALONG BERA ROAD, INTO AND ALONG BERA ROAD SOUTH, INTO AND PROCEED ALONG THE WESTERN FREEWAY (N3) TURN LEFT AND PROCEED ALONG THE OUTER RING ROAD, INTO AND ALONG THE NATIONAL ROAD (N2 NORTH), LEFT INTO CANONGATE ROAD, RIGHT INTO AND PROCEED ALONG BERA ROAD, GLIDE OFF BERA ROAD, INTO AND PROCEED ALONG THE WESTERN FREEWAY (N3) TURN LEFT AND PROCEED ALONG THE OUTER RING ROAD, INTO AND ALONG THE NATIONAL ROAD (N2 NORTH), LEFT INTO AND PROCEED ALONG SLIPWAY, TURN LEFT AND PROCEED ALONG M4 INTO (2/1) R102 AND PROCEED ALONG (OLD NORTH COAST ROAD), LEFT INTO AND PROCEED ALONG NDWEDWE ROAD, LEFT INTO AND PROCEED ALONG NEW GLASGOW ROAD, LEFT INTO AND ALONG NYALA ROAD TO GRAFTON EVEREST CANELANDS, INDUSTRIAL AREA AND RETURN.

OUTWARDS:

FROM GRAFTON EVEREST CANELANDS, PROCEED ALONG NYALA ROAD, TURN RIGHT AND PROCEED ALONG NEW GLASGOW ROAD, TURN RIGHT AND PROCEED ALONG NDWEDWE ROAD, TURN RIGHT AND PROCEED ALONG OLD NORTH COAST ROAD, 2/1 (R102), TURN LEFT INTO SLIPWAY, AND PROCEED ALONG MAIN ROAD 93, NORTH COAST ROAD, UMGENI ROAD, BEATRICE STREET, CROSS STREET, CARLISLE STREET, CENTENARY ROAD, MARKET ROAD, LEOPOLD STREET, WARWICK AVENUE, CENTENARY ROAD, INTO MANSFIELD ROAD, TO MANSFIELD ROAD BUS TERMINUS.

ALTERNATIVELY:

ROUTE (I) ALONG 2/1 (R102) (OLD NORTH COAST ROAD), INTO ROAD M4 ALONG ROAD M4 TURN RIGHT INTO SLIPWAY, INTO NATIONAL ROAD (N2 SOUTH) TURN LEFT AND PROCEED ALONG OUTER RING ROAD, INTO AND ALONG WESTERN FREEWAY (N3), OLD DUTCH ROAD, LEFT INTO CENTENARY ROAD, LEFT INTO MANSFIELD ROAD, TO MANSFIELD ROAD BUS TERMINUS.

ALTERNATIVELY:

ROUTE (II) ALONG WESTERN FREEWAY, GLIDE OFF WESTERN FREEWAY, LEFT ONTO RAMSAY AVENUE, INTO BERA ROAD NORTH, OLD DUTCH ROAD, CENTENARY ROAD, MANSFIELD ROAD TO MANSFIELD ROAD BUS TERMINUS.

ROUTE 36

PERSONS AND THEIR PERSONAL:

EFFECTS FROM PHOENIX TOWNSHIP UNITS 23, 22, 21, 20, 17, 18, 7, 8, 9, 10, 11, 12, TO JACOBS PLAYTEX FACTORY AND RETURN.

FROM THE INTERSECTION OF NORTHERN DRIVE AND PALMVIEW DRIVE, INTO AND ALONG PALMVIEW DRIVE, LEFT INTO TRENANCE PARK DRIVE, LEFT INTO AND ALONG PALMVIEW DRIVE, INTO AND ALONG NORTHERN DRIVE, INTO AND ALONG SANFORD DRIVE, HANNAFORD DRIVE, CANEHAVEN DRIVE, FORESTHAVEN DRIVE, HANNAFORD DRIVE, PHOENIX HIGHWAY, HANMORE DRIVE, GROVE END DRIVE, PHOENIX HIGHWAY, LONGBURY DRIVE, CROSSING PHOENIX HIGHWAY, INTO AND ALONG LENHAM DRIVE, LEFT INTO AND ALONG FERNHAM DRIVE, INDUSTRIAL PARK ROAD, MR93, RIGHT INTO SLIPWAY INTO AND ALONG NATIONAL ROAD (N2) (SOUTH) LEFT INTO SLIPWAY INTO AND ALONG, HIGGINSON HIGHWAY, GRIMSBY ROAD, LEICESTER ROAD, PENDLEBURY ROAD, HIMALAYA ROAD, LANSDOWNE ROAD, LERWICH ROAD, CHAMBERLAIN ROAD, BLUFF ROAD, BRIGHTON ROAD TO BRUNNING PLACE (PLAYTEX FACTORY) (ALT ALONG N2 SOUTH) LEFT INTO AND ALONG EDWIN SWALES DRIVE (F810) RIGHT INTO AND ALONG SOUTH COAST ROAD, LEFT INTO AND ALONG PENDLEBURY ROAD, HIMALAYA ROAD, LANSDOWNE ROAD, LERWICH ROAD, CHAMBERLAIN ROAD, BLUFF ROAD, BRIGHTON ROAD TO BRUNNING PLACE, PLAYTEX FACTORY, HUTCHINSON STREET, BLUFF ROAD, SOUTH COAST ROAD, GRIMSBY ROAD, HIGGINSON HIGHWAY, RIGHT INTO SLIPWAY INTO AND ALONG NATIONAL ROAD (N2) (NORTH) LEFT INTO SLIPWAY, MR93, INDUSTRIAL PARK ROAD, LENHAM WAY, FERNHAM DRIVE, CROSSING PHOENIX HIGHWAY, LONGBURY DRIVE, PHOENIX HIGHWAY, GROVE END DRIVE, STANMORE DRIVE, PHOENIX HIGHWAY, HANNAFORD DRIVE, FORESTHAVEN DRIVE, CANEHAVEN DRIVE, HANNAFORD DRIVE, SUNFORD DRIVE, NORTHERN DRIVE, PALMVIEW DRIVE, TRENANCE PARK DRIVE, PALMVIEW DRIVE, AND PROCEED ALONG NORTHERN DRIVE TO BUS TERMINUS.

ROUTE 37

(PHOENIX UNIT 17/18 (VIA BRICKFIELD ROAD TO MANSFIELD ROAD BUS RANK AND RETURN)

(I) INWARDS

FROM GROVE END DRIVE AND PHOENIX HIGHWAY INTERSECTION, PROCEED ALONG GROVE END DRIVE, RIGHT INTO AND ALONG PHOENIX HIGHWAY TURN RIGHT INTO AND ALONG LENHAM DRIVE, LEFT INTO AND ALONG FERNHAM DRIVE, RIGHT INTO AND ALONG INDUSTRIAL PARK ROAD, (MAIN ROAD 93), MAIN LNANDA ROAD (M25) TURN RIGHT INTO SLIPWAY ONTO THE NATIONAL ROAD (N2 SOUTH), GLIDE OFF THE NATIONAL ROAD ONTO THE SLIPWAY, CROSSING (LNANDA ROAD) ONTO THE SLIPWAY, TURN LEFT INTO AND ALONG UMGENI ROAD, RIGHT TURN INTO AND ALONG ALPINE ROAD INTO AND ALONG BRICKFIELD ROAD, CROSSING (SPARKS ROAD), INTO AND ALONG BRICKFIELD ROAD, TURN RIGHT INTO SLIPWAY ON THE WESTERN FREEWAY, GLIDE OFF THE WESTERN FREEWAY, LEFT ONTO RAMSAY AVENUE, INTO AND ALONG BERA NORTH ROAD, OLD DUTCH ROAD, CENTENARY ROAD, MANSFIELD ROAD TO MANSFIELD ROAD BUS RANK AND RETURN.

ALTERNATIVELY INWARDS

(II) ALONG BRICKFIELD ROAD, INTO AND ALONG JAN SMUTS HIGHWAY, WESTRIDGE OVERPASS ONTO RAMSAY AVENUE INTO AND ALONG BERA NORTH ROAD, OLD DUTCH ROAD, CENTENARY ROAD, MANSFIELD ROAD TO MANSFIELD ROAD BUS RANK.

(I) OUTWARDS

FROM MANSFIELD ROAD BUS RANK ALONG WARWICK AVENUE, INTO MANSFIELD ROAD, TURN RIGHT INTO CENTENARY ROAD, MARKET ROAD, LEOPOLD STREET, CANONGATE ROAD, RIGHT INTO AND ALONG BERA ROAD, BERA ROAD SOUTH INTO AND ALONG JAN SMUTS HIGHWAY, RIGHT INTO AND ALONG BRICKFIELD ROAD.

(II) ALTERNATIVELY OUTWARDS

FROM MANSFIELD ROAD BUS RANK ALONG WARWICK AVENUE, INTO MANSFIELD ROAD, TURN RIGHT INTO CENTENARY ROAD, MARKET ROAD, LEOPOLD STREET, CANONGATE ROAD, WESTERN FREEWAY, GLIDE OFF THE WESTERN FREEWAY, TURN RIGHT INTO BRICKFIELD ROAD CROSSING (SPARKS ROAD) INTO AND ALONG BRICKFIELD ROAD, INTO AND ALONG ALPINE ROAD, LEFT INTO AND ALONG UMGENI ROAD, RIGHT INTO SLIPWAY CROSSING (LNANDA ROAD) INTO THE SLIPWAY ONTO THE NATIONAL ROAD (N2) (NORTH), TURN LEFT INTO SLIPWAY, TURN LEFT AND PROCEED ALONG MAIN ROAD 93 (M25) RIGHT INTO AND ALONG INDUSTRIAL PARK ROAD, LEFT INTO AND ALONG FERNHAM DRIVE, RIGHT INTO AND ALONG LENHAM DRIVE, LEFT INTO AND ALONG PHOENIX HIGHWAY, LEFT INTO AND ALONG GROVE END DRIVE TO THE INTERSECTION OF GROVE END DRIVE AND



transport

Department:
Transport
Province of KwaZulu-Natal

GAZETTE

LGKZNG12-2020-OCT

REGION: ALL

PHOENIX HIGHWAY.

ROUTE 38 - (UNITS 20 / 21 DURBAN MANSFIELD ROAD BUS RANK AND RETURN)

PERSONS AND THEIR PERSONAL EFFECTS:

FROM PHOENIX TOWNSHIP UNITS 20 / 21 TO DURBAN MANSFIELD ROAD BUS RANK AND RETURN.

INWARDS

(I) FROM TERMINAL POINT AT INTERSECTION OF NORTHERN DRIVE AND CANEHAVEN DRIVE, ALONG CANEHAVEN DRIVE, LEFT INTO FOREST HAVEN DRIVE, LEFT INTO HANNAFORD DRIVE, LEFT INTO PHOENIX HIGHWAY, LEFT INTO GROVE END DRIVE, RIGHT INTO PHOENIX HIGHWAY, LEFT INTO LONGBURY DRIVE, LEFT INTO PHOENIX HIGHWAY, RIGHT INTO MAIN ROAD2 (R102), LEFT INTO SLIPWAY, INTO AND ALONG MAIN ROAD93 (M25), RIGHT INTO SLIPWAY, RIGHT INTO AND ALONG UMGENI ROAD, RIGHT INTO AND ALONG ALPINE ROAD, INTO AND ALONG BRICKFIELD ROAD, RIGHT INTO SLIPWAY, INTO AND ALONG WESTERN FREEWAY, GLIDE OFF WESTERN FREEWAY, LEFT INTO RAMSAY AVENUE, INTO AND ALONG BEREA NORTH ROAD, OLD DUTCH ROAD, CENTENARY ROAD, MANSFIELD ROAD TO MANSFIELD ROAD BUS RANK.

ALTERNATIVELY

(II) ALONG BRICKFIELD ROAD, INTO AND ALONG JAN SMUTS HIGHWAY, WEST RIDGE, OVERPASS, INTO AND ALONG RAMSAY AVENUE, INTO AND ALONG BEREA NORTH ROAD, OLD DUTCH ROAD, CENTENARY ROAD, MANSFIELD ROAD, TO MANSFIELD ROAD BUS RANK.

OUTWARDS

(I) FROM MANSFIELD ROAD BUS RANK, ALONG WARWICK AVENUE, INTO MANSFIELD ROAD, RIGHT INTO CENTENARY ROAD, MARKET ROAD, LEOPOLD STREET, CANONGATE ROAD, INTO AND ALONG WESTERN FREEWAY, GLIDE OFF THE WESTERN FREEWAY, RIGHT TURN INTO BRICKFIELD ROAD.

ALTERNATIVELY

FROM MANSFIELD ROAD BUS RANK, ALONG WARWICK AVENUE, INTO MANSFIELD ROAD, RIGHT INTO AND ALONG CENTENARY ROAD, MARKET ROAD LEOPOLD STREET, CANONGATE ROAD, RIGHT INTO BEREA ROAD, BEREA ROAD SOUTH, INTO AND ALONG JAN SMUTS HIGHWAY, RIGHT INTO BRICKFIELD ROAD, INTO AND ALONG ALPINE ROAD, LEFT INTO UMGENI ROAD, RIGHT INTO AND ALONG SLIPWAY CROSSING LNANDA ROAD, INTO AND ALONG NATIONAL ROAD 2 (NORTH), LEFT INTO SLIPWAY INTO AND ALONG MAIN ROAD93 (M25), LEFT INTO SLIPWAY, RIGHT INTO MAIN ROAD2 (R102) LEFT INTO AND ALONG HANNAFORD DRIVE, RIGHT INTO AND ALONG FOREST HAVEN DRIVE, RIGHT INTO CANEHAVEN DRIVE TO THE TERMINAL POINT AT NORTHERN DRIVE AND CANEHAVEN DRIVE INTERSECTION.

SUBJECT TO THE RESTRICTION THAT ON THE FORWARD TRIP TO DURBAN NO PASSENGERS BE PICKED UP AFTER LEAVING PHOENIX TOWNSHIP BOUNDARY AND ON THE RETURN TRIP TO PHOENIX NO PASSENGERS BE SET DOWN BEFORE REACHING PHOENIX TOWNSHIP BOUNDARY.

ROUTE 39

(FROM HUNSLETT ROAD PASSING OTTAWA STATION TO VERULAM BUS RANK & RETURN)

INWARDS

FROM TERMINAL POINT IN HUNSLETT ROAD AT THE CORNER OF PARAGON PLACE, RIGHT INTO MAIN ROAD93, RIGHT TURN INTO ABERDARE DRIVE, RIGHT TURN INTO HUNSLETT ROAD, LEFT TURN INTO ABERDARE DRIVE, TURN RIGHT INTO INDUSTRIAL PARK ROAD.

ALTERNATIVELY

MAIN ROAD 93, TURN RIGHT INTO ABERDARE DRIVE, RIGHT INTO INDUSTRIAL PARK ROAD, LEFT INTO PHOENIX HIGHWAY, LEFT INTO NORTHERN DRIVE, RIGHT INTO CANE HAVEN DRIVE, RIGHT INTO NORTH SIDE DRIVE, LEFT INTO SUNFORD DRIVE, LEFT INTO HANNAFORD DRIVE, RIGHT INTO CANE HAVEN DRIVE, RIGHT INTO NORTHERN DRIVE, RIGHT INTO VIEW HAVEN DRIVE, LEFT INTO WOODVIEW DRIVE, LEFT INTO OLD NORTH COAST ROAD, (OLD MAIN ROAD PASSING OTTAWA STATION), LEFT INTO MF97, CROSSING MR 98, INTO IRELAND STREET, CROSSING TODD STREET, INTO IRELAND STREET BUS RANK AND RETURN.

OUTWARDS

FROM VERULAM BUS RANK INTO IRELAND STREET, CROSSING TODD STREET, INTO IRELAND STREET, CROSSING MF98, INTO MR 97, RIGHT TURN INTO OLD MAIN ROAD, (PASSING OTTAWA STATION), OLD NORTH COAST ROAD, TURN RIGHT INTO WOODVIEW DRIVE, RIGHT INTO VIEW HAVEN DRIVE, LEFT INTO NORTHERN DRIVE, LEFT INTO CANE HAVEN DRIVE, LEFT INTO HANNAFORD DRIVE, RIGHT INTO SUNFORD DRIVE, RIGHT INTO NORTHSIDE DRIVE, LEFT INTO CANE HAVEN DRIVE, LEFT INTO NORTHERN DRIVE, RIGHT INTO PHOENIX HIGHWAY, RIGHT INTO INDUSTRIAL PARK ROAD, LEFT INTO ABERDARE DRIVE BEAR RIGHT ALONG ABERDARE DRIVE, LEFT INTO HUNSLETT ROAD, TO TERMINAL POINT AT THE CORNER OF PARAGON PLACE IN HUNSLETT ROAD.

ALTERNATIVELY

INDUSTRIAL PARK ROAD, LEFT INTO ABERDARE DRIVE, BEAR LEFT ALONG ABERDARE DRIVE, LEFT INTO HUNSLETT ROAD TO TERMINAL POINT AT THE CORNER OF PARAGON PLACE IN HUNSLETT ROAD.

ROUTE 40

(FROM PHOENIX (CA 20/21) TO PROSPECTON INDUSTRIAL AREA AND RETURN)

INWARDS

FROM TERMINAL POINT AT INTERSECTION OF NORTHERN DRIVE AND CANEHAVEN DRIVE, ALONG CANEHAVEN DRIVE, RIGHT INTO AND ALONG NORTHERN DRIVE, RIGHT INTO CANEHAVEN DRIVE, LEFT INTO AND ALONG FOREST HAVEN DRIVE. LEFT INTO AND ALONG HANNAFORD DRIVE, LEFT INTO AND ALONG PHOENIX HIGHWAY, LEFT INTO AND ALONG GROVE END DRIVE, TURN RIGHT INTO PHOENIX HIGHWAY, LEFT INTO AND ALONG LONGBURY DRIVE, CROSSING PHOENIX HIGHWAY, INTO AND ALONG LENHAM DRIVE, LEFT INTO AND ALONG FERNHAM DRIVE, LEFT INTO AND ALONG INDUSTRIAL PARK ROAD, RIGHT INTO AND ALONG PHOENIX HIGHWAY, RIGHT INTO AND ALONG MAIN ROAD2 (R102) INTO SLIPWAY, INTO AND ALONG MAIN ROAD 93 (M25), TURN RIGHT INTO SLIPWAY, INTO AND ALONG NATIONAL ROAD 2 (SOUTH) TURN LEFT INTO SLIPWAY, TURN LEFT INTO AND ALONG PROSPECTON ROAD, TURN LEFT INTO AND ALONG JOYNER ROAD, TURN LEFT INTO AND ALONG AVENUE EAST, TURN RIGHT INTO PROSPECTON AND RETURN.

OUTWARDS

ALONG PROSPECTON ROAD, TURN RIGHT INTO SLIPWAY LEADING TO NATIONAL ROAD 2 (NORTH) PROCEED NATIONAL ROAD 2 (NORTH) LEFT INTO SLIPWAY, LEFT INTO AND ALONG MAIN ROAD93 (M25) TURN LEFT, TURN RIGHT INTO AND ALONG MAIN ROAD2 (R102), TURN LEFT INTO AND ALONG PHOENIX HIGHWAY, LEFT INDUSTRIAL PARK ROAD, RIGHT INTO AND ALONG FERNHAM DRIVE, RIGHT INTO AND ALONG LENHAM DRIVE, PHOENIX HIGHWAY, INTO AND ALONG LONGBURY DRIVE, LEFT INTO AND ALONG PHOENIX HIGHWAY, TURN RIGHT INTO AND ALONG GROVE END DRIVE, TURN RIGHT INTO AND ALONG PHOENIX HIGHWAY, TURN RIGHT INTO AND ALONG HANNAFORD DRIVE, TURN RIGHT INTO AND ALONG FOREST HAVEN DRIVE, RIGHT INTO CANEHAVEN DRIVE, LEFT INTO NORTHERN DRIVE, LEFT INTO AND ALONG CANEHAVEN DRIVE, TO THE TERMINAL POINT AT NORTHERN DRIVE AND CANEHAVEN DRIVE INTERSECTION.

ROUTE 41

PERSONS AND THEIR PERSONAL EFFECTS:

FROM PHOENIX TOWNSHIP UNITS 2, 3, 4 AND 5 TO JACOBS / MOBENI INDUSTRIAL AREA AND RETURN

FROM THE INTERSECTION OF PHOENIX HIGHWAY AND ROCKFORD DRIVE INTO AND ALONG ROCKFORD DRIVE, CLAYFIELD DRIVE, PHOENIX HIGHWAY STONEBRIDGE DRIVE, CARDINAL ROAD, TOWER ROAD, GREENBURY DRIVE, STONEBRIDGE DRIVE, DALEVIEW ROAD, GREENBURY DRIVE, PHOENIX HIGHWAY MAIN ROAD 2 (R102), SLIPWAY TO MAIN ROAD93 ALONG MAIN ROAD 93, RIGHT INTO SLIPWAY, INTO AND ALONG NATIONAL ROAD 2 (SOUTH) LEFT INTO SLIPWAY, INTO AND ALONG HIGGINSON HIGHWAY, SLIPWAY TO SOUTH COAST ROAD, SOUTH COAST ROAD, BARRIER LANE, QUALITY STREET, BALFOUR ROAD, BLUFF ROAD, SOUTH COAST ROAD, EDWIN SWALES VC DRIVE, (R610), RIGHT INTO SLIPWAY NATIONAL ROAD 2 (NORTH) LEFT INTO SLIPWAY, MAIN ROAD93, LEFT INTO SLIPWAY MF2 (R102) PHOENIX HIGHWAY, GREENBURY DRIVE, DALEVIEW ROAD, STONEBRIDGE DRIVE, GREENBURY DRIVE, TOWER ROAD, CARDINAL ROAD, STONEBRIDGE DRIVE, PHOENIX HIGHWAY, CLAYFIELD DRIVE, ROCKFORD DRIVE, TO THE INTERSECTION OF ROCKFORD DRIVE AND PHOENIX HIGHWAY.

ALTERNATIVELY

ALONG BLUFF ROAD, SOUTH COAST ROAD, GRIMSBY ROAD, HIGGINSON HIGHWAY, RIGHT INTO SLIPWAY, INTO AND ALONG NATIONAL ROAD 2 (NORTH), LEFT INTO SLIPWAY, MAIN ROAD93 LEFT INTO SLIPWAY, MF2 (R102) PHOENIX HIGHWAY, GREENBURY DRIVE, DALEVIEW ROAD, STONEBRIDGE DRIVE, GREENBURY DRIVE, TOWER ROAD, CARDINAL ROAD, STONEBRIDGE DRIVE, PHOENIX HIGHWAY, CLAYFIELD DRIVE, ROCKFORD DRIVE, TO THE INTERSECTION OF ROCKFORD DRIVE AND PHOENIX HIGHWAY.

ROUTE 42

PERSONS AND THEIR PERSONAL EFFECTS:

FROM PHOENIX TOWNSHIP, UNIT 15, 20, 21, 17, 18, 7, 8, 9 TO JACOBS / MOBENI INDUSTRIAL AREA AND RETURN.

FROM THE INTERSECTION OF NORTHERN DRIVE AND SUNFORD DRIVE, INTO AND ALONG SUNFORD DRIVE, HANNAFORD DRIVE, CANEHAVEN DRIVE, FORESTHAVEN DRIVE, HANNAFORD DRIVE, PHOENIX HIGHWAY, STANMORE DRIVE, GROVE END DRIVE, PHOENIX HIGHWAY, LONGBURY DRIVE, PHOENIX HIGHWAY, INDUSTRIAL PARK ROAD, MAIN ROAD93, RIGHT INTO SLIPWAY, INTO AND ALONG NATIONAL ROAD 2 (SOUTH) LEFT INTO SLIPWAY, INTO AND ALONG HIGGINSONS HIGHWAY, GRIMSBY ROAD, LEICESTER ROAD, PENDLEBURY ROAD, LEFT INTO SLIPWAY, TO SOUTH COAST ROAD, ALONG SOUTH COAST ROAD, BARRIER LANE, QUALITY STREET, BALFOUR ROAD, BLUFF ROAD, SOUTH COAST ROAD, EDWIN SWALES VC DRIVE (R610), RIGHT INTO SLIPWAY NATIONAL ROAD 2 (NORTH), LEFT INTO SLIPWAY, MAIN ROAD93, INDUSTRIAL PARK ROAD, PHOENIX HIGHWAY,



transport

Department:
Transport
Province of KwaZulu-Natal

GAZETTE

LGKZNG12-2020-OCT

REGION: ALL

Longbury Drive, Phoenix Highway, Grove End Drive, Stanmore Drive, Phoenix Highway, Hannaford Drive, Foresthaven Drive, Canehaven Drive, Hannaford Drive, Sunford Drive, to the intersection of Sunford Drive and Northern Drive.

ALTERNATIVELY

Along Bluff Road, South Coast Road, Grimsby Road, Higginsons Highway, National Road 12 (North), left into Slipway, Main Road 93, right into Industrial Park Road, Phoenix Highway, Longbury Drive, Phoenix Highway, Grove End Drive, Stanmore Drive, Phoenix Highway, Hannaford Drive, Foresthaven Drive, Canehaven Drive, Hannaford Drive, Sunford Drive, to the intersection of Sunford Drive and Northern Drive.

ROUTE 43

PERSONS AND THEIR PERSONAL EFFECTS:

FROM PHOENIX TOWNSHIPS UNIT 14, 13, 12, 11, 10 TO JACOBS/ MOBENI INDUSTRIAL AREA AND RETURN.

FROM PHOENIX TOWNSHIP, INTERSECTION OF PHOENIX HIGHWAY AND NORTHERN DRIVE, INTO AND ALONG FERNHAM DRIVE, LENHAM DRIVE, NORTH CROFT DRIVE, LENHAM DRIVE, FERNHAM DRIVE, INDUSTRIAL PARK ROAD, MAIN ROAD 93, RIGHT INTO SLIPWAY INTO AND ALONG NATIONAL ROAD N2 (SOUTH) LEFT INTO SLIPWAY, INTO AND ALONG HIGGINSON HIGHWAY, GRIMSBY ROAD, LEICESTER ROAD, PENDLEBURY ROAD, LEFT INTO SLIPWAY TO SOUTH COAST ROAD, BARRIER LANE, QUALITY STREET, BALFOUR ROAD, BLUFF ROAD, SOUTH COAST ROAD, EDWIN SWALES VC DRIVE, (R610) RIGHT INTO SLIPWAY, ALONG NATIONAL ROAD 12 (NORTH), LEFT INTO SLIPWAY MAIN ROAD, 93, RIGHT INTO INDUSTRIAL PARK ROAD, FERNHAM DRIVE, LENHAM DRIVE, NORTH CROFT DRIVE, LENHAM DRIVE, NORTHERN DRIVE, TO THE INTERSECTION OF NORTHERN DRIVE AND PHOENIX HIGHWAY.

ALTERNATIVELY

ALONG BLUFF ROAD, SOUTH COAST ROAD, GRIMSBY ROAD, HIGGINSON HIGHWAY, RIGHT INTO SLIPWAY, INTO AND ALONG NATIONAL ROAD 12 (NORTH), LEFT INTO SLIPWAY, MAIN ROAD 93, RIGHT INTO INDUSTRIAL PARK ROAD, FERNHAM DRIVE, LENHAM DRIVE, NORTH CROFT DRIVE, LENHAM DRIVE, NORTHERN DRIVE TO THE INTERSECTION OF NORTHERN DRIVE AND PHOENIX HIGHWAY.

ROUTE 44

PERSONS, STUDENTS AND EMPLOYEES OF SPRINGFIELD COLLEGE OF EDUCATION AND THEIR PERSONAL EFFECTS:

FROM TONGAAT BUS RANK TO SPRINGFIELD COLLEGE OF EDUCATION AND RETURN.

INWARDS

FROM TONGAAT BUS RANK, AROUND THE TOWN BOARD, INTO AND ALONG MAIN ROAD, HILLVIEW CRESCENT, BELVEDERE DRIVE, CORONATION ROAD, DAHLIA DRIVE, R102, RIGHT INTO SLIPWAY, SUNFIELD DRIVE, MOSS STREET, IRELAND STREET, WICK STREET, NATIONAL ROAD 2 (SOUTH), LEFT INTO SLIPWAY, UMGENI ROAD, ALPINE ROAD, STANLEY COPLEY DRIVE, DAINTREE AVENUE; TO SPRINGFIELD COLLEGE OF EDUCATION AND RETURN.

OUTWARDS

FROM SPRINGFIELD COLLEGE OF EDUCATION IN DAINTREE AVENUE, INTO AND ALONG DAINTREE AVENUE, VIOLA ROAD, STANLEY COPLEY DRIVE, ALPINE ROAD, UMGENI ROAD, MAIN ROAD 448, RIGHT INTO SLIPWAY, NATIONAL ROAD 12 (NORTH), LEFT INTO SLIPWAY, R102, WICK STREET, IRELAND STREET, MOSS STREET, SUNFIELD DRIVE, RIGHT INTO SLIPWAY, R02, DAHLIA ROAD, CORONATION ROAD, BELVEDERE DRIVE, HILLVIEW CRESCENT, MAIN ROAD, TO TONGAAT BUS RANK.

ROUTE 45

PERSONS AND THEIR PERSONAL EFFECTS:

FROM WOODVIEW AND PALMVIEW TO MISSIONLANDS AND RETURN

INWARDS

FROM WOODVIEW DRIVE INTO AND ALONG VIEW HAVEN DRIVE, INTO AND ALONG NORTHERN DRIVE LEFT INTO PALMVIEW DRIVE, ALONG PALMVIEW DRIVE, TURN RIGHT INTO AND ALONG TRENANCE PARK DRIVE, TURN LEFT INTO AND ALONG PALMVIEW DRIVE, TURN LEFT INTO AND ALONG NORTHERN DRIVE, LEFT INTO (RD 79), (R102) (OLD NORTH COAST ROAD), TURN LEFT INTO NDWEDWE ROAD, LEFT INTO SUNFIELD DRIVE, INTO (OLD NORTH COAST ROAD), RIGHT INTO DORE STREET, RIGHT INTO RUSSOM STREET, RIGHT INTO EAGLE ROAD, INDUSTRIAL AREA AND RETURN.

OUTWARDS

FROM EAGLE ROAD, LEFT INTO AND ALONG RUSSOM STREET, LEFT INTO DORE STREET, LEFT INTO OLD NORTH COAST ROAD, INTO SUNFIELD DRIVE, TURN RIGHT AND PROCEED ALONG NDWEDWE ROAD, TURN RIGHT AND PROCEED ALONG OLD NORTH COAST ROAD (RD79), (R102), TURN RIGHT INTO NORTHERN DRIVE, RIGHT INTO AND ALONG PALMVIEW DRIVE, TURN RIGHT INTO AND ALONG TRENANCE PARK DRIVE, TURN LEFT INTO AND ALONG PALMVIEW DRIVE, TURN RIGHT INTO AND ALONG NORTHERN DRIVE, LEFT INTO AND ALONG VIEW HAVEN DRIVE, LEFT INTO AND ALONG WOODVIEW DRIVE BUS TERMINUS .

ROUTE 46

PERSONS AND THEIR PERSONAL EFFECTS:

FROM PHOENIX, PALMVIEW TO MANSFIELD ROAD BUS RANK AND RETURN

INWARDS

FROM THE INTERSECTION OF NORTHERN DRIVE AND PALMVIEW DRIVE, ALONG PALMVIEW DRIVE, TURN RIGHT INTO AND ALONG TRENANCE PARK DRIVE, CENTRAL PARK DRIVE, PALMVIEW DRIVE, SHASTRI DRIVE, INTO AND ALONG NORTHERN DRIVE, PHOENIX HIGHWAY, INDUSTRIAL PARK ROAD, (MAIN ROAD 93), NORTH COAST ROAD, ACROSS CONNAUGHT BRIDGE INTERCHANGE, INTO AND ALONG UMGENI ROAD, BEATRICE STREET, CROSS STREET, CARLISLE STREET, CENTENARY ROAD, MARKET ROAD, LEOPOLD STREET, WARWICK AVENUE, CENTENARY ROAD, MANSFIELD ROAD BUS TERMINUS AND RETURN.

OUTWARDS

FROM MANSFIELD ROAD BUS RANK, ALONG WARWICK AVENUE, INTO MANSFIELD ROAD, LEFT INTO CENTENARY ROAD, CARLISLE STREET, GREY STREET, LINK ROAD TO ALBERT STREET, UMGENI ROAD, ACROSS CONNAUGHT BRIDGE INTERCHANGE, INTO AND ALONG NORTH COAST ROAD, MAIN ROAD 93, RIGHT INTO INDUSTRIAL PARK ROAD, PHOENIX HIGHWAY, LEFT INTO AND ALONG NORTHERN DRIVE, LEFT INTO AND SHASTRI PARK DRIVE, PALMVIEW DRIVE, CENTRAL PARK, TRENANCE PARK DRIVE, PALMVIEW DRIVE, TURN LEFT AND PROCEED ALONG NORTHERN DRIVE TO BUS TERMINUS.

ROUTE 47

INWARDS

FROM THE INTERSECTION OF NORTHERN DRIVE AND PALMVIEW DRIVE, PROCEED ALONG PALMVIEW, TURN RIGHT INTO AND ALONG TRENANCE PARK DRIVE, TURN LEFT INTO AND ALONG PALMVIEW DRIVE, TURN LEFT INTO AND ALONG NORTHERN DRIVE, TURN LEFT INTO AND ALONG R02 (2/1), TURN RIGHT INTO AND ALONG KISSOON ROAD, TURN RIGHT INTO AND ALONG OLD NORTH COAST ROAD, TURN LEFT INTO OTTAWA STATION, TURN RIGHT AND PROCEED ALONG OLD NORTH COAST ROAD, TURN LEFT INTO MR96 INTO IRELAND STREET TO VERULAM BUS RANK AND RETURN.

OUTWARDS

FROM VERULAM BUS RANK INTO AND ALONG IRELAND STREET, RIGHT INTO MR96 TURN RIGHT INTO AND ALONG OLD NORTH COAST ROAD TO OTTAWA STATION, FROM OTTAWA STATION, RIGHT INTO OLD NORTH COAST ROAD, LEFT INTO KISSOON ROAD, LEFT INTO R02 (2/1) RIGHT INTO NORTHERN DRIVE, RIGHT INTO AND ALONG PALMVIEW DRIVE, RIGHT INTO AND ALONG TRENANCE PARK DRIVE, TURN LEFT INTO AND PROCEED ALONG PALMVIEW DRIVE TURN LEFT AND PROCEED ALONG NORTHERN DRIVE TO BUS TERMINUS.

ROUTE 48

PERSONS AND THEIR PERSONAL EFFECTS:

FROM PALMVIEW TO VERULAM AND RETURN

INWARDS

FROM THE INTERSECTION OF NORTHERN DRIVE AND PALMVIEW DRIVE, ALONG PALMVIEW DRIVE, TURN RIGHT INTO AND ALONG TRENANCE PARK DRIVE, CENTRAL PARK DRIVE, PALMVIEW DRIVE, SHASTRI PARK DRIVE, INTO AND ALONG NORTHERN DRIVE, LEFT INTO (RD79) (ALSO KNOWN AS MR 96) INTO IRELAND STREET TO VERULAM BUS RANK AND RETURN.

OUTWARDS

FROM VERULAM BUS RANK INTO AND ALONG IRELAND STREET, INTO ROAD79 (ALSO KNOWN AS MR 96) TURN RIGHT INTO NORTHERN DRIVE, RIGHT INTO PALMVIEW DRIVE, TRENANCE PARK DRIVE, CENTRAL PARK DRIVE, PALMVIEW DRIVE, SHASTRI PARK DRIVE, TURN LEFT AND PROCEED ALONG NORTHERN DRIVE TO BUS TERMINUS .

ROUTE 49

PERSONS AND THEIR PERSONAL EFFECTS:

FROM PALMVIEW UNITS 23, 15, 21, 17, 18, 7, 8, AND 9 TO POINT ROAD AND RETURN

INWARDS:

FROM THE INTERSECTION OF NORTHERN DRIVE AND PALM VIEW DRIVE, PROCEED ALONG PALMVIEW DRIVE INTO AND ALONG TRENANCE PARK DRIVE TURN RIGHT INTO AND ALONG TRENANCE PARK DRIVE, TURN LEFT INTO AND ALONG PALMVIEW DRIVE, TURN RIGHT INTO AND ALONG



transport

Department:
Transport
Province of KwaZulu-Natal

GAZETTE

LGKZNG12-2020-OCT

REGION: ALL

NORTHERN DRIVE INTO AND ALONG NORTHERN DRIVE, INTO AND ALONG SUNFORD DRIVE, HANNAFORD DRIVE, CANEHAVEN DRIVE, FOREST HAVEN DRIVE, HANNAFORD DRIVE, PHOENIX HIGHWAY, STANMORE DRIVE, GROVE END DRIVE, PHOENIX HIGHWAY, LONGBURY DRIVE, PHOENIX HIGHWAY, INDUSTRIAL PARK ROAD, KWA MASHU HIGHWAY, NORTH COAST ROAD, PASSING CONNAUGHT BRIDGE, UMGENI ROAD, ARGYLE ROAD, NMR AVENUE, SOMTSEU ROAD, PRINCE ALFRED STREET, CATO STREET, WINDER STREET, POINT ROAD TO TERMINAL POINT AT END OF POINT ROAD IN THE VICINITY OF SIGNAL ROAD AND RETURN.

OUTWARDS

FROM TERMINAL POINT ALONG POINT ROAD, BAY TERRACE, VICTORIA EMBANKMENT, STANGER STREET, SOMTSEU ROAD, NMR AVENUE, ARGYLE ROAD, UMGENI ROAD, PASSING CONNAUGHT BRIDGE, NORTH COAST ROAD, KWA MASHU HIGHWAY, INDUSTRIAL PARK ROAD, PHOENIX HIGHWAY, LONGBURY DRIVE, PHOENIX HIGHWAY, GROVE END DRIVE, STANMORE DRIVE, PHOENIX HIGHWAY, HANNAFORD DRIVE, FOREST HAVEN DRIVE, CANEHAVEN DRIVE, HANNAFORD DRIVE, SUNFORD DRIVE, INTO AND ALONG NORTHERN DRIVE, LEFT INTO AND ALONG PALMVIEW DRIVE, TURN LEFT AND PROCEED ALONG NORTHERN DRIVE TO BUS TERMINUS.

SUBJECT TO THE CONDITION THAT NOT MORE THAN FOUR BUSES BEING OPERATED AT ANY ONE TIME.

ROUTE 50

PERSONS AND THEIR PERSONAL EFFECTS:

FROM PHOENIX TOWNSHIP UNITS 2, 3, 4, AND 5 TO POINT ROAD AND RETURN

INWARDS

FROM THE INTERSECTION OF PHOENIX HIGHWAY AND ROCKFORD DRIVE, INTO AND ALONG ROCKFORD DRIVE, CLAYFIELD DRIVE, PHOENIX HIGHWAY, STONEBRIDGE DRIVE, CARDINAL ROAD, TOWER ROAD, GREENBURY DRIVE, STONEBRIDGE DRIVE, DALEVIEW ROAD, GREENBURY DRIVE, PHOENIX HIGHWAY, MAIN ROAD 2 (R102), SLIPWAY TO KWA MASHU HIGHWAY, NORTH COAST ROAD, PASSING CONNAUGHT BRIDGE, UMGENI ROAD, ARGYLE ROAD, NMR AVENUE, SOMTSEU ROAD, PRINCE ALFRED STREET, CATO STREET, WINDER STREET, POINT ROAD, TO TERMINAL POINT AT END OF POINT ROAD IN THE VICINITY OF SIGNAL ROAD AND RETURN.

OUTWARDS

FROM TERMINAL POINT ALONG POINT ROAD, BAY TERRACE, VICTORIA EMBANKMENT, STANGER STREET, SOMTSEU ROAD, NMR AVENUE, ARGYLE ROAD, UMGENI ROAD, PASSING CONNAUGHT BRIDGE, NORTH COAST ROAD, KWA MASHU HIGHWAY, LEFT INTO SLIPWAY, M2 (R102), PHOENIX HIGHWAY, GREENBURY DRIVE, DALEVIEW ROAD, STONEBRIDGE DRIVE, GREENBURY DRIVE, TOWER ROAD, CARDINAL ROAD, STONEBRIDGE DRIVE, PHOENIX HIGHWAY, CLAYFIELD DRIVE, ROCKFORD DRIVE, TO THE INTERSECTION OF ROCKFORD DRIVE AND PHOENIX HIGHWAY.

ROUTE 51

PERSONS AND THEIR PERSONAL EFFECTS FROM:

PHOENIX TOWNSHIP UNITS 15, 20, 21, 17, 18, 7, 8, AND 9 TO POINT ROAD AND RETURN.

INWARDS

FROM THE INTERSECTION OF NORTHERN DRIVE AND SUNFORD DRIVE, INTO AND ALONG SUNFORD DRIVE, HANNAFORD DRIVE, CANEHAVEN DRIVE, FOREST HAVEN DRIVE, HANNAFORD DRIVE, PHOENIX HIGHWAY, STANMORE DRIVE, GROVE END DRIVE, PHOENIX HIGHWAY, LONGBURY DRIVE, PHOENIX HIGHWAY, INDUSTRIAL PARK ROAD, KWA MASHU HIGHWAY, NORTH COAST ROAD, PASSING CONNAUGHT BRIDGE, UMGENI ROAD, ARGYLE ROAD, NMR AVENUE, SOMTSEU ROAD, PRINCE ALFRED STREET, CATO STREET, WINDER STREET, POINT ROAD TO TERMINAL POINT AT END OF POINT ROAD IN THE VICINITY OF SIGNAL ROAD AND RETURN.

OUTWARDS

FROM TERMINAL POINT ALONG POINT ROAD, BAY TERRACE, VICTORIA EMBANKMENT, STANGER STREET, SOMTSEU ROAD, NMR AVENUE, ARGYLE ROAD, UMGENI ROAD, PASSING CONNAUGHT BRIDGE, NORTH COAST ROAD, KWA MASHU HIGHWAY, INDUSTRIAL PARK ROAD, PHOENIX HIGHWAY, LONGBURY DRIVE, PHOENIX HIGHWAY, GROVE END DRIVE, STANMORE DRIVE, PHOENIX HIGHWAY, HANNAFORD DRIVE, FOREST HAVEN DRIVE, CANEHAVEN DRIVE, HANNAFORD DRIVE, SUNFORD DRIVE, TO THE INTERSECTION OF NORTHERN DRIVE AND SUNFORD DRIVE.

ROUTE 52

PERSONS AND THEIR PERSONAL EFFECTS:

FROM PHOENIX TOWNSHIP UNITS 14, 13, 12, 11, 10 TO POINT ROAD AND RETURN

INWARDS

FROM THE INTERSECTION OF PHOENIX HIGHWAY AND NORTHERN DRIVE, INTO AND ALONG NORTHERN DRIVE, LENHAM DRIVE, NORTH CROFT DRIVE, LENHAM DRIVE, FERNHAM DRIVE, INDUSTRIAL PARK ROAD, KWA MASHU HIGHWAY, NORTH COAST ROAD, PASSING CONNAUGHT BRIDGE, UMGENI ROAD, ARGYLE ROAD, NMR AVENUE, SOMTSEU ROAD, PRINCE ALFRED STREET, CATO STREET, WINDER STREET, POINT ROAD TO TERMINAL POINT AT END OF POINT ROAD IN THE VICINITY OF SIGNAL ROAD AND RETURN.

OUTWARDS

FROM TERMINAL POINT ALONG POINT ROAD, BAY TERRACE, VICTORIA EMBANKMENT, STANGER STREET, SOMTSEU ROAD, NMR AVENUE, ARGYLE ROAD, UMGENI ROAD, PASSING CONNAUGHT BRIDGE, NORTH COAST ROAD, KWA MASHU HIGHWAY, INDUSTRIAL PARK ROAD, FERNHAM DRIVE, LENHAM DRIVE, NORTHERN DRIVE, NORTH CROFT DRIVE, TO THE INTERSECTION OF NORTHERN DRIVE AND PHOENIX HIGHWAY.

ROUTE 53 (A)

PERSONS AND THEIR PERSONAL EFFECTS:

FROM BONELLA ROAD TO SOLDIERS WAY BUS RANK AND RETURN.

INWARDS

FROM TERMINAL AT BONELLA ROAD, ALONG BLINKBONNIE ROAD, BELLAIR ROAD, INTO AND ALONG JAN SMUTS HIGHWAY, BRICKFIELD ROAD, RANDES ROAD, WESTERN FREEWAY, N8, RAMSAY AVENUE, BEREA ROAD NORTH, OLD DUTCH ROAD, CROSSING CENTENARY ROAD, ALICE STREET, SOLDIERS WAY TO SOLDIERS WAY BUS RANK.

ALTERNATIVELY

ALONG JAN SMUTS HIGHWAY, WESTRIDGE OVERPASS, ONTO RAMSAY AVENUE, INTO AND ALONG BEREA ROAD NORTH, OLD DUTCH ROAD, CROSSING CENTENARY ROAD, INTO ALICE STREET MARKET ROAD, INTO VICTORIA BUS RANK AND RETURN.

OUTWARDS

FROM SOLDIERS WAY BUS TERMINUS, FIELD STREET, LEOPOLD STREET, CROSSING WARWICK AVENUE, ALTERNATIVELY FROM VICTORIA BUS RANK CROSSING WARWICK AVENUE INTO CANONGATE ROAD, BEREA ROAD, BEREA ROAD SOUTH, WESTERN FREEWAY N8, BRICKFIELD ROAD, JAN SMUTS HIGHWAY, BELLAIR ROAD, RIGHT INTO AND ALONG BLINKBONNIE ROAD TO TERMINAL AT BONELLA ROAD.

ROUTE 53 (B)

PERSONS AND THEIR PERSONAL EFFECTS:

FROM CANDELLA ROAD TOWNSHIP, (CATO MANOR) TO VICTORIA BUS RANK AND RETURN

INWARDS

FROM TERMINAL POINT IN WEST MEATH AVENUE, ALONG WEST MEATH AVENUE, RIGHT INTO CANDELLA ROAD, LEFT INTO WIGGINS ROAD, BELLAIR ROAD, JAN SMUTS HIGHWAY, BRICKFIELD ROAD, WESTERN FREEWAY ONTO RAMSAY AVENUE, BEREA ROAD NORTH, OLD DUTCH ROAD, CROSSING CENTENARY ROAD INTO ALICE STREET, MARKET ROAD, TO VICTORIA BUS RANK AND RETURN.

ALTERNATIVELY

OLD DUTCH ROAD, CROSSING CENTENARY ROAD, ALICE STREET, SOLDIERS WAY TO SOLDIERS WAY BUS RANK.

OUTWARDS

FROM SOLDIERS WAY BUS RANK, FIELD STREET, LEOPOLD STREET, CROSSING WARWICK AVENUE (ALTERNATIVELY) FROM VICTORIA STREET BUS RANK CROSSING WARWICK AVENUE INTO CANONGATE ROAD, BEREA ROAD, BEREA ROAD SOUTH, WESTERN FREEWAY N8, BRICKFIELD ROAD, JAN SMUTS HIGHWAY, BELLAIR ROAD, WIGGINS ROAD, RIGHT INTO CANDELLA ROAD, FIRST LEFT INTO WEST MEATH AVENUE.

ROUTE 54 A

PERSONS AND THEIR PERSONAL EFFECTS:

FROM PHOENIX TOWNSHIP (PALMVIEW) TO MANSFIELD ROAD BUS RANK AND RETURN

INWARDS

FROM THE INTERSECTION OF NORTHERN DRIVE AND PALMVIEW DRIVE, CRESTBROOK DRIVE, TURN RIGHT INTO BROOKDALE DRIVE, PROCEED TO END OF BROOKDALE DRIVE AND RETURN ALONG THE SAME ROUTE, TURN RIGHT INTO CARDHAM DRIVE, TURN RIGHT AND PROCEED ALONG LENHAM DRIVE, PHOENIX HIGHWAY INDUSTRIAL PARK ROAD, (MAIN ROAD 93) NORTH COAST ROAD, ACROSS CONNAUGHT INTERCHANGE, INTO AND ALONG UMGENI ROAD, BEATRICE STREET, CROSS STREET, CARLISLE STREET, CENTENARY ROAD, MARKET ROAD, LEOPOLD STREET, WARWICK AVENUE, CENTENARY ROAD, MANSFIELD ROAD, TO MANSFIELD ROAD BUS RANK AND RETURN.

ALTERNATIVELY

ALONG LENHAM DRIVE, CARDHAM DRIVE, PROCEED ALONG BROOKDALE DRIVE, PROCEED TO END OF BROOKDALE DRIVE AND RETURN ALONG THE SAME ROUTE, LEFT INTO CRESTBROOK DRIVE, PALMVIEW DRIVE, TURN LEFT INTO NORTHERN DRIVE, TURN RIGHT INTO M2 (MAIN ROAD 93), TURN



transport

Department:
Transport
Province of KwaZulu-Natal

GAZETTE

LGKZNG12-2020-OCT

REGION: ALL

RIGHT INTO SLIPWAY INTO AND ALONG NATIONAL ROAD (N2 SOUTH), TURN LEFT AND PROCEED ALONG NATIONAL ROAD (N8) INTO AND ALONG WESTERN FREEWAY, LEFT ONTO RAMSAY AVENUE, INTO AND ALONG BREA ROAD (NORTH), OLD DUTCH ROAD, CENTENARY ROAD, MANSFIELD ROAD TO MANSFIELD ROAD BUS RANK ARID RETURN.

OUTWARDS

FROM MANSFIELD ROAD BUS RANK, ALONG WARWICK AVENUE, INTO AND ALONG MANSFIELD ROAD, LEFT INTO CENTENARY ROAD, CARLISLE STREET, GREY STREET, BEATRICE STREET, ALBERT STREET, UMGENI ROAD, ACROSS CONNAUGHT INTERCHANGE, INTO AND ALONG NORTH COAST ROAD (MR 93), RIGHT INTO INDUSTRIAL PARK ROAD, PHOENIX HIGHWAY, LENHAM DRIVE, CARDHAM DRIVE, BROOKDALE DRIVE, CRESTBROOK DRIVE, PALMVIEW DRIVE TO THE INTERSECTION OF NORTHERN DRIVE AND PALMVIEW DRIVE BUS RANK.

ALTERNATIVELY

ALONG CENTENARY ROAD, LEOPOLD STREET, CANON GATE ROAD, INTO AND PROCEED ALONG THE WESTERN FREEWAY, NATIONAL ROAD (N8) NATIONAL ROAD (N2 NORTH) TURN LEFT INTO SLIPWAY, TURN LEFT AND PROCEED ALONG MAIN ROAD 93, TURN LEFT INTO SLIPWAY, TURN RIGHT INTO R 102 OLD NORTH COAST ROAD, TURN RIGHT AND THEN LEFT INTO R102 (VERULAM) TURN LEFT INTO AND ALONG NORTHERN DRIVE, PALMVIEW DRIVE, CRESTBROOK DRIVE, PROCEED TO END OF BROOKDALE DRIVE AND RETURN ALONG THE SAME ROUTE INTO AND ALONG CARDHAM DRIVE TO THE INTERSECTION OF CARDHAM AND LENHAM DRIVE.

ROUTE 54 (B)

PERSONS AND THEIR PERSONAL EFFECTS:

FROM PHOENIX TOWNSHIP BROOKDALE TO VICTORIA BUS RANK AND RETURN

INWARDS

FROM CRESTBROOK DRIVE, TURN RIGHT INTO BROOKDALE DRIVE, PROCEED TO END OF BROOKDALE DRIVE, AND RETURN ALONG THE SAME ROUTE, TURN RIGHT INTO CARDHAM DRIVE, TURN RIGHT AND PROCEED ALONG LENHAM DRIVE, PHOENIX HIGHWAY, INDUSTRIAL PARK ROAD, KWA MASHU HIGHWAY (M25), NORTH COAST ROAD, ACROSS CONNAUGHT INTERCHANGE, INTO AND ALONG UMGENI ROAD, BEATRICE STREET, CROSS STREET, CARLISLE STREET, CENTENARY ROAD, MARKET ROAD, WARWICK AVENUE, TO VICTORIA BUS RANK AND RETURN.

OUTWARDS

FROM VICTORIA BUS RANK, ALONG WARWICK AVENUE, CENTENARY ROAD, CARLISLE STREET, GREY STREET, BEATRICE STREET, ALBERT STREET, UMGENI ROAD, ACROSS CONNAUGHT INTERCHANGE, INTO AND ALONG NORTH COAST ROAD, KWA MASHU HIGHWAY (M25), RIGHT INTO INDUSTRIAL PARK ROAD, PHOENIX HIGHWAY, LENHAM DRIVE, CARDHAM DRIVE, BROOKDALE DRIVE, CRESTBROOK DRIVE, TO THE INTERSECTION OF CRESTBROOK DRIVE, AND PALMVIEW DRIVE.

ROUTE 54 (C)

PERSONS AND THEIR PERSONAL EFFECTS:

FROM (PHOENIX TOWNSHIP) MAMBA STORES, BROOKDALE AND PALMVIEW TO VICTORIA BUS RANK AND RETURN

INWARDS

FROM TERMINAL POINT AT MAMBA STORES, WESTHAM DRIVE, LENHAM DRIVE, CARDHAM DRIVE, BROOKDALE DRIVE, AND RETURN ALONG THE SAME ROUTE INTO CRESTBROOK DRIVE, AND RETURN ALONG THE SAME ROUTE INTO CRESTBROOK DRIVE, PALMVIEW DRIVE, NORTHERN DRIVE, RIGHT INTO MR2 (R102), TURN LEFT INTO LINK ROAD AND ALONG KWA MASHU HIGHWAY, (M25), TURN RIGHT INTO SLIPWAY INTO ALONG NATIONAL ROAD (N2 SOUTH), TURN LEFT AND PROCEED ALONG NATIONAL ROAD (N8), INTO AND ALONG WESTERN FREEWAY GLIDE OFF WESTERN FREEWAY, LEFT INTO RAMSAY AVENUE, INTO AND ALONG BREA ROAD NORTH, OLD DUTCH ROAD, CROSSING CENTENARY ROAD, MARKET ROAD, LEOPOLD STREET, WARWICK AVENUE, INTO VICTORIA BUS RANK AND RETURN.

ALTERNATIVELY

ALONG OLD DUTCH ROAD, CROSSING CENTENARY ROAD, ALICE STREET, VICTORIA STREET, TO SOLDIERS WAY BUS RANK AND RETURN.

OUTWARDS

FROM SOLDIERS WAY BUS RANK, QUEEN STREET, RUSSEL STREET, LEOPOLD STREET, CROSSING WARWICK AVENUE,

ALTERNATIVELY

FROM VICTORIA BUS RANK, CROSSING WARWICK AVENUE, INTO CANONGATE ROAD, PROCEED INTO AND ALONG THE WESTERN FREEWAY, NATIONAL ROAD (N3), NATIONAL ROAD (N2 NORTH) TURN LEFT INTO SLIPWAY, TURN LEFT AND PROCEED ALONG KWA MASHU HIGHWAY, (M25) TURN LEFT INTO SLIPWAY, TURN RIGHT INTO R102 OLD NORTH COAST ROAD, TURN RIGHT AND THEN LEFT INTO R102 (VERULAM), TURN LEFT INTO AND ALONG NORTHERN DRIVE, PALMVIEW DRIVE, CRESTBROOK DRIVE, PROCEED TO END OF BROOKDALE DRIVE AND RETURN ALONG THE SAME ROUTE INTO AND ALONG CARDHAM DRIVE, LENHAM DRIVE, WESTHAM DRIVE, TO TERMINAL POINT AT MAMBA STORE.

ROUTE 55

INWARDS

FROM THE INTERSECTION OF NORTHERN DRIVE AND PALMVIEW DRIVE, ALONG PALMVIEW DRIVE, TURN RIGHT INTO AND ALONG TRENANCE PARK DRIVE, CENTRAL PARK DRIVE, PALMVIEW DRIVE, SHASTRI PARK DRIVE, NORTHERN DRIVE, BROOKHAVEN DRIVE, CANESIDE DRIVE, CANEHAVEN DRIVE, NORTHSIDE DRIVE, SUNFORD DRIVE, HANNAFORD DRIVE, PHOENIX HIGHWAY, RIGHT TURN INTO AND ALONG MOUNT EDGEcombe (OLD NORTH COAST ROAD), (R102) TURN LEFT INTO LINK ROAD, INTO AND ALONG (MR93) TURN RIGHT INTO SLIPWAY, INTO AND ALONG NATIONAL ROAD (N2 SOUTH) TURN LEFT AND PROCEED ALONG NATIONAL ROAD (N8) INTO AND ALONG WESTERN FREEWAY, OLD DUTCH ROAD, CENTENARY ROAD, MANSFIELD ROAD TO MANSFIELD ROAD BUS TERMINUS AND RETURN.

OUTWARDS

FROM MANSFIELD ROAD BUS RANK, ALONG WARWICK AVENUE, INTO MANSFIELD ROAD, RIGHT INTO CENTENARY ROAD, MARKET ROAD, LEOPOLD STREET, CANONGATE ROAD, INTO AND PROCEED ALONG THE WESTERN FREEWAY, NATIONAL ROAD (N8), NATIONAL ROAD (N2 NORTH), TURN LEFT AND PROCEED ALONG MAIN ROAD 93, TURN LEFT ONTO SLIPWAY, TURN RIGHT INTO (R102), OLD NORTH COAST ROAD PASSING MOUNT EDGEcombe LEFT INTO PHOENIX HIGHWAY, HANNAFORD DRIVE, SUNFORD DRIVE, NORTHSIDE DRIVE, CANEHAVEN DRIVE, CANESIDE DRIVE, BROOKHAVEN DRIVE, NORTHERN DRIVE, SHASTRI PARK DRIVE, PALMVIEW DRIVE, CENTRAL PARK DRIVE, TRENANCE PARK DRIVE, PALMVIEW DRIVE, TURN LEFT AND PROCEED ALONG NORTHERN DRIVE TO BUS TERMINUS.

ROUTE 56 (A)

INWARDS

FROM VERULAM BUS RANK INTO AND ALONG IRELAND STREET, MR96, TURN RIGHT INTO AND ALONG OLD NORTH COAST ROAD, RIGHT INTO AND ALONG KISSON ROAD, LEFT INTO AND ALONG LINK ROAD MR96, WITH 2/1 (ALTERNATIVELY) ALONG IRELAND STREET, ROAD79, (ALSO KNOWN AS MR 96), TURN LEFT INTO LINK ROAD MR 96 WITH 2/1, INTO AND ALONG OLD NORTH COAST ROAD, (R102), LEFT ONTO LINK ROAD, INTO AND ALONG KWA MASHU HIGHWAY, RIGHT INTO SLIPWAY, INTO AND ALONG NATIONAL ROAD (N2 SOUTH) TURN LEFT AND PROCEED ALONG NATIONAL ROAD (N8) INTO AND ALONG WESTERN FREEWAY, GLIDE OFF WESTERN FREEWAY, LEFT ONTO RAMSAY AVENUE, INTO AND ALONG BREA ROAD NORTH, OLD DUTCH ROAD, CROSSING CENTENARY ROAD, MARKET ROAD, LEOPOLD STREET, WARWICK AVENUE, TO VICTORIA STREET BUS RANK AND RETURN.

ALTERNATIVELY

ALONG OLD DUTCH ROAD, CROSSING CENTENARY ROAD, ALICE STREET SOLDIERS WAY BUS RANK AND RETURN.

OUTWARDS

FROM SOLDIERS WAY BUS RANK, FIELD STREET, LEOPOLD STREET, CROSSING WARWICK AVENUE, CANONGATE ROAD, (ALTERNATIVELY) FROM VICTORIA BUS RANK CROSSING WARWICK AVENUE, CANONGATE ROAD, WESTERN FREEWAY N3, NATIONAL ROAD, (N2 NORTH), LEFT INTO SLIPWAY AND PROCEED ALONG KWA MASHU HIGHWAY, LEFT INTO SLIPWAY, RIGHT INTO AND ALONG MR2 (R102), OLD NORTH COAST ROAD, TURN RIGHT AND THEN LEFT INTO R102 (VERULAM), TURN RIGHT INTO KISSON ROAD, LEFT INTO OLD NORTH COAST ROAD, TURN LEFT INTO MR96 INTO IRELAND STREET TO VERULAM BUS RANK.

ALTERNATIVELY

ALONG R102 VERULAM RIGHT INTO ROAD 79 (ALSO KNOWN AS MR 96) IRELAND STREET TO VERULAM STREET BUS RANK.

ROUTE 56 (B)

INWARDS

FROM VERULAM BUS RANK INTO AND ALONG IRELAND STREET MR96, TURN RIGHT INTO AND ALONG OLD NORTH COAST ROAD, RIGHT INTO AND ALONG KISSON ROAD, LEFT INTO AND ALONG LINK ROAD, MR96 WITH 2/1 (ALTERNATIVELY) ALONG IRELAND STREET RD79 KNOWN AS (MR 96) TURN LEFT INTO LINK ROAD MR 96 WITH 2/1 INTO AND ALONG OLD NORTH COAST ROAD (R102), LEFT INTO LINK ROAD, INTO AND ALONG KWA MASHU HIGHWAY, NORTH COAST ROAD, ACROSS CONNAUGHT INTERCHANGE, INTO AND ALONG UMGENI ROAD, BEATRICE STREET, GREY STREET, ALICE STREET, SOLDIERS WAY INTO SOLDIERS WAY BUS RANK AND RETURN.

ALTERNATIVELY

ALONG UMGENI ROAD, BEATRICE STREET, CROSS STREET, CARLISLE STREET, CENTENARY ROAD, MARKET ROAD, LEOPOLD STREET, WARWICK



transport

Department:
Transport
Province of KwaZulu-Natal

GAZETTE

LGKZNG12-2020-OCT

REGION: ALL

AVENUE TO VICTORIA BUS RANK AND RETURN.
OUTWARDS

FROM SOLDIERS WAY BUS RANK, FIELD STREET, ALBERT STREET, UMGENI ROAD, (ALTERNATIVELY) FROM VICTORIA BUS RANK, WARWICK AVENUE, CENTENARY ROAD, CARLISLE STREET, GREY STREET, BEATRICE STREET, UMGENI ROAD, ACROSS CONNAUGHT INTERCHANGE, NORTH COAST ROAD, KWA MASHU HIGHWAY LEFT INTO SLIPWAY, RIGHT INTO AND ALONG R102 OLD NORTH COAST ROAD, TURN RIGHT AND THEN LEFT INTO R102 VERULAM, TURN LEFT INTO KISSOON ROAD, LEFT INTO OLD NORTH COAST ROAD, TURN LEFT INTO MR96 IRELAND STREET TO VERULAM BUS RANK.

ALTERNATIVELY

ALONG R102 VERULAM RIGHT INTO RD 79 (ALSO KNOWN AS MR 96), IRELAND STREET TO VERULAM BUS RANK.

ROUTE 57

PERSONS AND THEIR PERSONAL EFFECTS:

FROM PALMVIEW, BROOKDALE TO SOLDIERS WAY BUS RANK AND RETURN

INWARDS

FROM THE INTERSECTION OF NORTHERN DRIVE AND PALMVIEW DRIVE, CRESTBROOK DRIVE, TURN RIGHT INTO BROOKDALE DRIVE, PROCEED TO THE END OF BROOKDALE DRIVE AND RETURN ALONG THE SAME ROUTE, TURN RIGHT INTO CARDHAM DRIVE, TURN RIGHT AND PROCEED ALONG LENHAM DRIVE, PHOENIX HIGHWAY, INDUSTRIAL PARK ROAD, KWA MASHU HIGHWAY (M25), NORTH COAST ROAD, ACROSS CONNAUGHT INTERCHANGE INTO AND ALONG UMGENI ROAD, BEATRICE STREET, GREY STREET, ALICE STREET, GREY STREET, VICTORIA STREET TO SOLDIERS WAY BUS RANK AND RETURN.

OUTWARDS

FROM SOLDIERS WAY BUS RANK, QUEEN STREET, FIELD STREET, ALBERT STREET, UMGENI ROAD, ACROSS CONNAUGHT INTERCHANGE, INTO AND ALONG NORTH COAST ROAD, KWA MASHU HIGHWAY (M25) RIGHT INTO INDUSTRIAL PARK ROAD, PHOENIX HIGHWAY, LENHAM DRIVE, CARDHAM DRIVE, BROOKDALE DRIVE, CRESTBROOK DRIVE, PALMVIEW DRIVE TO THE INTERSECTION OF NORTHERN DRIVE AND PALMVIEW DRIVE.

ROUTE 58 (A)

PERSONS AND THEIR PERSONAL EFFECTS:

FROM PHOENIX TOWNSHIP UNITS 24, 23, 21, 20, 17 AND 18 TO PINETOWN INDUSTRIAL AREA AND RETURN

INWARDS

FROM THE INTERSECTION OF NORTHERN DRIVE AND PALMVIEW DRIVE, ALONG PALMVIEW DRIVE, RIGHT INTO AND ALONG TRENANCE PARK DRIVE, CENTRAL PARK DRIVE, PALMVIEW DRIVE, SHASTRI PARK DRIVE, NORTHERN DRIVE, BROOKHAVEN DRIVE, CANESIDE DRIVE, CANEHAVEN DRIVE, NORTHSIDE DRIVE, SUNFORD DRIVE, HANNAFORD DRIVE, PHOENIX HIGHWAY, STANMORE DRIVE, GROVE END DRIVE, PHOENIX HIGHWAY, RIGHT INTO AND ALONG MOUNT EDGEcombe, OLD NORTH COAST ROAD, (R102), TURN LEFT INTO LINK ROAD TO MR 93, RIGHT INTO SLIPWAY INTO AND ALONG NATIONAL ROAD (N2 SOUTH), LEFT INTO SLIPWAY INTO N8 ONTO R613, GLIDE OFF AT STAPLETON ROAD, LEFT INTO OLD MAIN ROAD, RIGHT INTO ESCOM ROAD, BOROUGH OF NEW GERMANY, SHEPSTONE ROAD, RIGHT INTO CROMPTON STREET, RIGHT INTO OLD MAIN ROAD, RICHMOND ROAD, RIGHT INTO ALEXANDER ROAD, LEFT INTO ALBERT ROAD, RIGHT INTO MALCOLM ROAD TO THE BUS TERMINUS.

OUTWARDS

FROM MALCOLM ROAD BUS TERMINUS RIGHT INTO CIRCUIT ROAD RIGHT INTO CLARK ROAD, LEFT INTO ALEXANDER ROAD, LEFT INTO TRAFFORD ROAD, RIGHT INTO GILLITS ROAD, LEFT INTO RICHMOND ROAD, OLD MAIN ROAD, LEFT INTO CROMPTON STREET, LEFT INTO SHEPSTONE ROAD, (BOROUGH OF NEW GERMANY), ESCOM ROAD, LEFT INTO OLD MAIN ROAD, RIGHT INTO STAPLETON ROAD, LEFT INTO R613, GLIDE ONTO N3, LEFT ONTO N2, LEFT INTO SLIPWAY (MR93), ONTO SLIPWAY ALONG R102, OLD NORTH COAST ROAD, MT EDGEcombe, PHOENIX HIGHWAY, GROVE END DRIVE, STANMORE DRIVE, PHOENIX HIGHWAY, HANNAFORD DRIVE, SUNFORD DRIVE, NORTHSIDE DRIVE, CANEHAVEN DRIVE, CANESIDE DRIVE, BROOKHAVEN ROAD, NORTHERN DRIVE, SHASTRI PARK DRIVE, PALMVIEW DRIVE, CENTRAL PARK DRIVE, TRENANCE PARK DRIVE, PALMVIEW DRIVE, TURN LEFT AND PROCEED ALONG NORTHERN DRIVE TO THE BUS TERMINUS.

ROUTE 58 (B)

PERSONS AND THEIR PERSONAL EFFECTS:

FROM PHOENIX TOWNSHIPS UNITS 24, 23, 14, 13, 12, 11, 10 TO PINETOWN INDUSTRIAL AREA AND RETURN.

INWARDS

FROM THE INTERSECTION OF NORTHERN DRIVE AND PALMVIEW DRIVE, ALONG PALMVIEW DRIVE, RIGHT INTO AND ALONG TRENANCE PARK, CENTRAL PARK DRIVE, PALMVIEW DRIVE, SHASTRI PARK DRIVE, NORTHERN DRIVE, LENHAM DRIVE, NORTHCRAFT DRIVE, LENHAM DRIVE, FERNHAM DRIVE, INDUSTRIAL PARK ROAD, MAIN ROAD 93, RIGHT INTO SLIPWAY, INTO AND ALONG NATIONAL ROAD N2 (SOUTH), LEFT ONTO SLIPWAY N8 ONTO R613, GLIDE OFF AT STAPLETON ROAD, LEFT INTO OLD MAIN ROAD, RIGHT INTO ESCOM ROAD (BOROUGH OF NEW GERMANY), SHEPSTONE ROAD, RIGHT INTO CROMPTON ROAD, RIGHT INTO OLD MAIN ROAD, RICHMOND ROAD, RIGHT INTO ALEXANDER ROAD, LEFT INTO ALBERT STREET, RIGHT INTO MALCOLM ROAD TO THE BUS TERMINUS.

OUTWARDS

FROM MALCOLM ROAD BUS TERMINUS RIGHT INTO CIRCUIT ROAD, RIGHT INTO CLARK ROAD, LEFT INTO ALEXANDER ROAD, LEFT INTO TRAFFORD ROAD, RIGHT INTO GILLITS ROAD, LEFT INTO RICHMOND ROAD, OLD MAIN ROAD, LEFT INTO CROMPTON STREET, LEFT INTO SHEPSTONE ROAD, (BOROUGH OF NEW GERMANY), ESCOM ROAD, LEFT INTO OLD MAIN ROAD, RIGHT INTO STAPLETON ROAD, LEFT ONTO R613, GLIDE ONTO N3, LEFT ONTO N2, LEFT INTO SLIPWAY, MAIN ROAD 93, INDUSTRIAL PARK ROAD, FERNHAM DRIVE, LENHAM DRIVE, NORTHCRAFT DRIVE, LENHAM DRIVE, NORTHERN DRIVE, SHASTRI PARK DRIVE, PALMVIEW DRIVE, TURN LEFT AND PROCEED ALONG NORTHERN DRIVE TO THE BUS TERMINUS.

ROUTE 59

PERSONS AND THEIR PERSONAL EFFECTS:

FROM WHITE HOUSE SHOPPING CENTRE R102, LEFT INTO AND ALONG PHOENIX HIGHWAY, LEFT INTO AND ALONG INDUSTRIAL PARK ROAD, RIGHT INTO FERNHAM DRIVE, LENHAM DRIVE, CROSSING PHOENIX HIGHWAY INTO AND ALONG LONGBURY DRIVE, PHOENIX HIGHWAY INTO GROVE END DRIVE, INTO AND ALONG STANMORE DRIVE, PHOENIX HIGHWAY, INTO AND ALONG PARTHENON STREET, INTO AND ALONG PANDORA STREET, INTO AND ALONG PEGASUS STREET, AND RETURN.

ALTERNATIVELY EITHER I OR II.

I. PHOENIX HIGHWAY, NORTHERN DRIVE, LENHAM DRIVE, CARDHAM DRIVE, CRESTBROOK DRIVE, PALMVIEW DRIVE, CENTRAL PARK DRIVE, PALMVIEW DRIVE, NORTHERN DRIVE, PHOENIX HIGHWAY, LENHAM DRIVE, FERNHAM DRIVE, INDUSTRIAL PARK ROAD, PHOENIX HIGHWAY R02 TO TERMINAL POINT OPPOSITE WHITE CLOUSE CENTRE.

II. PHOENIX HIGHWAY, INTO AND ALONG PARTHENON STREET, INTO AND ALONG PANDORA STREET, INTO AND ALONG PEGASUS STREET, LONGBURY DRIVE, LONGBURY DRIVE, CROSSING PHOENIX HIGHWAY, LENHAM DRIVE, WHETSTONE DRIVE, FERNHAM DRIVE, INDUSTRIAL PARK ROAD, PHOENIX HIGHWAY, R102 TO TERMINAL POINT OPPOSITE WHITE HOUSE SHOPPING CENTRE.

NOT MORE THAN 10 BUSES TO BE OPERATED AT ANY ONE TIME

ROUTE 60

PASSENGERS AND THEIR PERSONAL EFFECTS:

INWARDS

FROM WOODVIEW DRIVE, RIGHT INTO WOODHAVEN DRIVE, LEFT INTO CANEHAVEN DRIVE, NORTHERN DRIVE, PALMVIEW DRIVE, TRENANCE PARK DRIVE, CENTRAL PARK DRIVE, PALMVIEW DRIVE, SHASTRI PARK DRIVE INTO AND ALONG NORTHERN DRIVE, PHOENIX HIGHWAY, PARTHENON STREET, PANDORA STREET, BUS TERMINUS NEAR CITY AND RETURN.

OUTWARDS

PARTHENON STREET, PANDORA STREET, PEGASUS STREET, PHOENIX HIGHWAY, NORTHERN DRIVE, SHASTRI PARK DRIVE, PALMVIEW DRIVE, CENTRAL PARK DRIVE, TRENANCE PARK DRIVE, PALMVIEW DRIVE, NORTHERN DRIVE, CANEHAVEN DRIVE, VIEWHAVEN DRIVE INTO WOODVIEW DRIVE BUS TERMINUS.

ROUTE 61

INWARDS

FROM WHITE HOUSE SHOPPING CENTRE R102 INTO AND ALONG PHOENIX HIGHWAY, INDUSTRIAL PARK ROAD, FERNHAM DRIVE, LENHAM DRIVE, PHOENIX HIGHWAY, PARTHENON STREET, PANDORA STREET, PEGASUS STREET, PHOENIX HIGHWAY NORTHERN DRIVE R02, IRELAND STREET CROSSING TODD STREET INTO IRELAND STREET BUS RANK AND RETURN.

OUTWARDS

FROM IRELAND STREET BUS RANK CROSSING TODD STREET, R102, NORTHERN DRIVE, PHOENIX HIGHWAY, PARTHENON STREET, PANDORA STREET, PEGASUS STREET, PHOENIX HIGHWAY, R02 TO TERMINAL POINT OPPOSITE WHITE HOUSE SHOPPING CENTRE.

ROUTE 62

PASSENGERS AND THEIR PERSONAL EFFECTS:

FROM PHOENIX TOWNSHIP TO SOLDIER'S WAY, MANSFIELD ROAD BUS RANK AND C.B.D AREA AND RETURN



transport

Department:
Transport
Province of KwaZulu-Natal

GAZETTE

LGKZNG12-2020-OCT

REGION: ALL

INWARDS

FROM THE INTERSECTION OF WESTHAM DRIVE AND LENHAM DRIVE, ALONG WESTHAM DRIVE, INTO AND ALONG HEXHAM ROAD, INTO AND ALONG WESTHAM DRIVE, INTO AND ALONG LENHAM DRIVE, ALONG WESTHAM DRIVE, INTO AND ALONG LENHAM DRIVE, INTO AND ALONG CARDHAM DRIVE, INTO AND ALONG BROOKDALE DRIVE, LEFT INTO NORTHERN DRIVE, INTO AND ALONG PALMVIEW DRIVE, INTO AND ALONG TRENANCE PARK DRIVE, INTO AND ALONG NORTHERN DRIVE, RIGHT INTO AND ALONG (102) (M41 DURBAN), (M4) LEO BOYD HIGHWAY, NORTHERN FREEWAY, STANGER STREET, PRINCE ALFRED STREET, ORDINANCE ROAD, LEFT INTO SOLDIERS WAY, INTO SOLDIERS WAY BUS RANK.

(ALTERNATIVELY (1))

FROM SOLDIERS WAY BUS RANK INTO VICTORIA STREET, QUEEN STREET, GREY STREET, WEST STREET, FIELD STREET, LEOPOLD STREET, WARWICK AVENUE, CENTENARY ROAD, MANSFIELD ROAD TO MANSFIELD ROAD BUS RANK AND RETURN.

OUTWARDS

FROM MANSFIELD ROAD BUS RANK, WARWICK AVENUE, MANSFIELD ROAD, CENTENARY ROAD, ALICE STREET, GREY STREET, WEST STREET, FIELD STREET, PINE STREET, WESTERN FREEWAY (N8) (NATIONAL ROAD N2), LEFT INTO (M41), (R102), LEFT INTO NORTHERN DRIVE.

(ALTERNATIVELY (1))

SOLDIERS WAY BUS RANK INTO VICTORIA STREET, QUEEN STREET, RUSSEL STREET, ALICE STREET, OLD FORT ROAD, STANGER STREET, NORTHERN FREEWAY, LEO BOYD HIGHWAY (M4), LEFT INTO AND ALONG NORTHERN DRIVE, BROOKDALE DRIVE, LENHAM DRIVE, WESTHAM DRIVE, HEXHAM DRIVE INTO AND ALONG WESTHAM AND LENHAM INTERSECTION.

NOT MORE THAN 10 BUSES TO BE OPERATED AT ANY ONE TIME.

ROUTE 63

A PARTY OF PERSONS WHO HAVE ORGANISED THEMSELVES INTO A GROUP AND THEIR PERSONAL EFFECTS, FROM POINTS WITHIN A RADIUS OF 35 (THIRTY FIVE) KILOMETERS FROM PHOENIX POST OFFICE TO POINTS WITHIN THE REPUBLIC OF SOUTH AFRICA AND RETURN TO POINTS WITHIN A RADIUS OF 35 (THIRTY FIVE) KILOMETERS FROM PHOENIX POST OFFICE.

SUBJECT TO THE EXPLICIT CONDITION THAT THE CONVEYANCE OF SUCH A GROUP OF PERSONS MAY ONLY BE UNDERTAKEN IF THE SAME GROUP OF PERSONS UNDERTAKE THE RETURN AND FORWARD JOURNEY AS A PARTY FOR THE EXCLUSIVE MUTUAL PURPOSE TO ATTEND ONE OR MORE OF THE FOLLOWING:

- (1) A WEDDING
- (2) A FUNERAL
- (3) A RELIGIOUS GATHERING
- (4) A SPORTS MEETING AS COMPETITORS OR AS SPECTATORS
- (5) A PICNIC OR ANY OTHER FORM OF ORGANISED AMUSEMENT OR RECREATION

ROUTE 64

FROM BURLINGTON HEIGHTS, CORNER OF MIDMAR AND HENLY ROAD TO PARACHUTE INDUSTRIES, CANELANDS INDUSTRIAL AREA.

OUTWARDS:

FROM THE CORNER OF MIDMAR AND HENLY ROAD PROCEED ALONG HENLY ROAD, TURN LEFT INTO BURLINGTON DRIVE, ALONG BURLINGTON DRIVE TURN RIGHT INTO SHALLCROSS ROAD, ALONG SHALLCROSS ROAD TURN LEFT INTO KLAARWATER ROAD ALONG KLAARWATER ROAD, TURN LEFT INTO GRANADA STREET, ALONG GRANADA STREET TURN LEFT INTO CROSSMOOR DRIVE, ALONG CROSSMOOR DRIVE TURN RIGHT INTO HIGH TERRACE, ALONG HIGH TERRACE TURN LEFT INTO MOORCROSS DRIVE, ALONG MOORCROSS DRIVE INTO ARENA PARK, ALONG ARENA PARK DRIVE TURN RIGHT INTO MOORTON DRIVE, ALONG MOORTON DRIVE TURN LEFT INTO WELBEDACHT ROAD, ALONG WELBEDACHT ROAD TURN LEFT INTO ROAD 701, ALONG ROAD 701, TURN RIGHT INTO ARENA PARK DRIVE, ALONG ARENA PARK DRIVE TURN RIGHT INTO CHATSWORTH CIRCLE, ALONG CHATSWORTH CIRCLE TURN RIGHT INTO FLORENCE NIGHTINGALE ROAD, ALONG FLORENCE NIGHTINGALE ROAD, TURN RIGHT INTO WESTCLIFFE DRIVE, ALONG WESTCLIFFE DRIVE INTO PELICAN DRIVE, ALONG PELICAN DRIVE TURN RIGHT INTO IMPALA DRIVE, ALONG IMPALA DRIVE INTO MERANTI STREET, ALONG MERANTI STREET, INTO MOBENI HEIGHTS DRIVE, ALONG MOBENI HEIGHTS DRIVE TURN RIGHT INTO HIGGINSON HIGHWAY ALONG HIGGINSON HIGHWAY INTO GRIMSBY ROAD, ALONG GRIMSBY ROAD TURN LEFT INTO SOUTH COAST ROAD, ALONG SOUTH COAST ROAD TURN LEFT INTO EDWIN SWALES V C DRIVE, ALONG EDWIN SWALES V C DRIVE, TURN RIGHT INTO SLIPWAY THEN INTO NATIONAL ROAD (N2 NORTH), ALONG NATIONAL ROAD (N2 NORTH) TURN LEFT INTO SLIPWAY, THEN TURN LEFT INTO MR93 TURN LEFT INTO SLIPWAY ALONG SLIPWAY TURN RIGHT INTO R102 (OLD NORTH COAST ROAD), ALONG R102 (OLD NORTH COAST ROAD) TURN LEFT INTO NDWEDWE ROAD, ALONG NDWEDWE ROAD TURN LEFT INTO NEW GLASGOW ROAD, ALONG NEW GLASGOW ROAD, TURN LEFT INTO NYALA ROAD, ALONG NYALA ROAD TO PARACHUTE INDUSTRIES, CANELANDS INDUSTRIAL AREA.

INWARDS

FROM PARACHUTE INDUSTRIES, CANELANDS PROCEED ALONG NYALA ROAD, TURN RIGHT AT NEW GLASGOW ROAD, TURN RIGHT INTO NDWEDWE ROAD, ALONG NDWEDWE ROAD, TURN RIGHT INTO R102 (OLD NORTH COAST ROAD), ALONG R102 (OLD NORTH COAST ROAD), TURN LEFT INTO SLIPWAY, ALONG SLIPWAY TURN LEFT INTO MR93, ALONG MR 93 TURN RIGHT INTO SLIPWAY, ALONG SLIPWAY THEN RIGHT INTO NATIONAL ROAD N2 SOUTH, ALONG NATIONAL ROAD N2 SOUTH, TURN LEFT INTO SLIPWAY, ALONG SLIPWAY TURN LEFT INTO EDWIN SWALES V C DRIVE, ALONG EDWIN SWALES V C DRIVE INTO GRIMSBY ROAD, ALONG GRIMSBY ROAD INTO HIGGINSON HIGHWAY, ALONG HIGGINSON HIGHWAY TURN LEFT INTO MOBENI HEIGHTS DRIVE, ALONG MOBENI HEIGHTS DRIVE INTO MERANTI STREET, ALONG MERANTI STREET INTO IMPALA DRIVE, ALONG IMPALA DRIVE, TURN LEFT INTO HAVENSIDE DRIVE, ALONG HAVENSIDE DRIVE TURN LEFT INTO PELICAN DRIVE, INTO WESTCLIFFE DRIVE, ALONG WESTCLIFFE DRIVE LEFT INTO FLORENCE NIGHTINGALE DRIVE, ALONG FLORENCE NIGHTINGALE DRIVE TURN LEFT INTO CHATSWORTH CIRCLE, ALONG CHATSWORTH CIRCLE TURN LEFT INTO ARENA PARK DRIVE, ALONG ARENA PARK DRIVE TURN LEFT INTO ROAD 701, ALONG ROAD 701, TURN RIGHT INTO WELBEDACHT ROAD, ALONG WELBEDACHT ROAD, TURN RIGHT INTO MOORTON DRIVE, ALONG MOORTON DRIVE, TURN LEFT INTO ARENA PARK DRIVE, ALONG ARENA PARK DRIVE INTO MOORCROSS DRIVE, ALONG MOORCROSS DRIVE TURN RIGHT INTO HIGH TERRACE, ALONG HIGH TERRACE, TURN LEFT INTO CROSSMOOR DRIVE, ALONG CROSSMOOR DRIVE, TURN RIGHT INTO GRANADA STREET, ALONG GRANADA STREET TURN RIGHT INTO KLAARWATER ROAD, ALONG KLAARWATER ROAD TURN RIGHT INTO SHALLCROSS ROAD, ALONG SHALLCROSS ROAD TURN LEFT INTO BURLINGTON DRIVE, ALONG BURLINGTON DRIVE TURN RIGHT INTO HENLY ROAD, ALONG HENLY ROAD TO THE CORNER OF HENLY ROAD AND MIDMAR ROAD, TERMINAL POINT.

ROUTE 65

PERSONS AND THEIR PERSONAL EFFECTS:

FROM PHOENIX TOWNSHIP UNIT 15 & 21 TO POINT ROAD AND RETURN

ROUTE SCHEDULE

FROM THE INTERSECTION OF HANNAFORD DRIVE AND FORESTHAVEN DRIVE, INTO AND ALONG HANNAFORD DRIVE, RIGHT INTO AND ALONG CANEHAVEN DRIVE, FORESTHAVEN DRIVE, LEFT INTO AND ALONG HANNAFORD DRIVE, INTO AND ALONG SUNFORD DRIVE, CHARTFORD DRIVE, PHOENIX HIGHWAY, INDUSTRIAL PARK ROAD, MAIN LNANDA ROAD, NORTH COAST ROAD PASSING CONNAUGHT BRIDGE, UMGENI ROAD, ARGYLE ROAD, N.M.R AVENUE, SOMTSEU ROAD, PRINCE ALFRED STREET, CATO ROAD, WINDER ROAD, POINT ROAD TO TERMINAL POINT AT THE END OF POINT ROAD IN THE VICINITY OF SIGNAL ROAD AND RETURN FROM TERMINAL ALONG POINT ROAD, BAY TERRACE, VICTOR EMBANKMENT, STANGER STREET, SOMTSEU ROAD, N.M.R. AVENUE, ARGYLE ROAD, UMGENI ROAD PASSING CONNAUGHT BRIDGE, NORTH COAST ROAD, MAIN LNANDA ROAD, INDUSTRIAL PARK ROAD, PHOENIX HIGHWAY, CHARTFORD DRIVE, INTO AND ALONG SUNFORD DRIVE, LEFT INTO AND ALONG HANNAFORD DRIVE, RIGHT INTO AND ALONG FORESTHAVEN DRIVE, LEFT INTO AND ALONG CANEHAVEN DRIVE, LEFT INTO AND ALONG HANNAFORD DRIVE TO THE INTERSECTION OF HANNAFORD DRIVE.

SUBJECT TO THE CONDITION THAT NOT MORE THAN TWO BUSES MAY BE OPERATE AT ANY ONE TIME.

ROUTE 66

FROM INTERSECTION OF MIDMAR AND HENLY ROADS, BURLINGTON HEIGHTS TO SPRINGFIELD PARK AND INDUSTRIAL AREA, SPRINGFIELD

INWARDS

FROM THE CORNER OF HENLY AND MIDMAR ROADS, PROCEED ALONG HENLY ROAD, TURN LEFT INTO BURLINGTON DRIVE, ALONG BURLINGTON DRIVE, TURN RIGHT INTO SHALLCROSS ROAD, ALONG SHALLCROSS ROAD, TURN LEFT INTO KLAARWATER ROAD, ALONG KLAARWATER ROAD, TURN LEFT INTO GRANADA STREET, ALONG GRANADA STREET, TURN RIGHT INTO CROSSMOOR DRIVE, ALONG CROSSMOOR DRIVE, TURN RIGHT INTO HIGH TERRACE, ALONG HIGH TERRACE, TURN RIGHT INTO MOORCROSS DRIVE, ALONG MOORCROSS DRIVE INTO ARENA PARK DRIVE, ALONG ARENA PARK DRIVE, TURN RIGHT INTO MOORTON DRIVE, ALONG MOORTON DRIVE TURN RIGHT INTO WELBEDACHT ROAD, ALONG WELBEDACHT ROAD TURN LEFT INTO ROAD 701, ALONG ROAD 701, TURN RIGHT INTO ARENA PARK DRIVE, ALONG ARENA PARK DRIVE, TURN RIGHT INTO MONTDENE DRIVE, ALONG MONTDENE DRIVE, TURN LEFT INTO CROFTDENE DRIVE, ALONG CROFTDENE DRIVE, TURN LEFT INTO ARENA PARK DRIVE, ALONG ARENA PARK DRIVE, INTO CHATSWORTH CIRCLE, ALONG CHATSWORTH CIRCLE (R.K. KHAN HOSPITAL) PROCEED ALONG CHATSWORTH CIRCLE,



transport

Department:
Transport
Province of KwaZulu-Natal

GAZETTE

LGKZNG12-2020-OCT

REGION: ALL

TURN RIGHT INTO FLORENCE NIGHTINGALE DRIVE, ALONG FLORENCE NIGHTINGALE DRIVE, TURN RIGHT INTO WESTCLIFFE DRIVE, ALONG WESTCLIFFE DRIVE INTO PELICAN DRIVE, ALONG PELICAN DRIVE INTO HAVENSIDE DRIVE, ALONG PELICAN DRIVE INTO IMPALA DRIVE, ALONG IMPALA DRIVE INTO MERANTI STREET, ALONG MERANTI STREET INTO MOBENI HEIGHTS DRIVE, ALONG MOBENI HEIGHTS DRIVE, TURN RIGHT INTO HIGGINSON HIGHWAY, ALONG HIGGINSON HIGHWAY, TURN LEFT INTO NATIONAL ROAD (R) (NORTH) ALONG NATIONAL ROAD N2 (NORTH) RIGHT INTO AND ALONG LNANDA ROAD, TURN RIGHT INTO WILLOWFIELD ROAD, ALONG WILLOWFIELD CRESCENT, TURN RIGHT INTO PALMFIELD ROAD THEN INTO THE INNER TERMINAL POINT.

OUTWARDS

FROM THE INNER TERMINAL POINT TURN LEFT INTO ALOEFIELD CRESCENT, ALONG ALOEFIELD CRESCENT, TURN LEFT INTO WILLOWFIELD CRESCENT, ALONG WILLOWFIELD CRESCENT, TURN LEFT INTO LNANDA ROAD, ALONG LNANDA ROAD, TURN LEFT INTO NATIONAL ROAD (R) (SOUTH) ALONG NATIONAL ROAD (N2) (SOUTH) TURN RIGHT INTO HIGGINSON HIGHWAY, ALONG HIGGINSON HIGHWAY, TURN LEFT INTO MOBENI HEIGHTS DRIVE, ALONG MOBENI HEIGHTS DRIVE, INTO MERANTI STREET, ALONG MERANTI STREET INTO IMPALA DRIVE, ALONG IMPALA DRIVE TURN LEFT INTO HAVENSIDE DRIVE, ALONG HAVENSIDE DRIVE INTO PELICAN DRIVE, ALONG PELICAN DRIVE INTO WESTCLIFFE DRIVE, ALONG WESTCLIFFE DRIVE, TURN LEFT INTO FLORENCE NIGHTINGALE DRIVE, ALONG FLORENCE NIGHTINGALE DRIVE, TURN LEFT INTO CHATSWORTH CIRCLE, ALONG CHATSWORTH CIRCLE (R K HOPITAL) INTO AND ALONG ARENA PARK DRIVE, TURN LEFT INTO CROFTDENE DRIVE, ALONG CROFTDENE DRIVE, TURN RIGHT INTO MONTDENE DRIVE, ALONG MONTDENE DRIVE, TURN LEFT INTO ARENA PARK DRIVE, ALONG ARENA PARK DRIVE, TURN LEFT INTO ROAD 701, ALONG ROAD 701, TURN RIGHT INTO WELBEDACHT ROAD, ALONG WELBEDACHT ROAD, TURN RIGHT INTO MOORTON DRIVE, ALONG MOORTON DRIVE, TURN LEFT INTO ARENA PARK DRIVE, ALONG ARENA PARK DRIVE INTO MOORCROSS DRIVE, ALONG MOORCROSS DRIVE, TURN RIGHT INTO HIGH TERRACE, ALONG HIGH TERRACE, TURN LEFT INTO CROSSMOOR DRIVE, ALONG CROSSMOOR DRIVE, TURN , TURN RIGHT INTO GRANADA STREET, ALONG GRANADA STREET, TURN RIGHT INTO KLAARWATER ROAD, ALONG KLAARWATER ROAD, TURN RIGHT INTO SHALLCROSS ROAD, TURN LEFT INTO BURLINGTON DRIVE, ALONG BURLINGTON DRIVE, TURN RIGHT INTO HENLY ROAD AND PROCEED TO THE CORNER OF HENLY AND MIDMAF ROADS TERMINAL POINTS.

ROUTE 67

FROM PHOENIX TOWNSHIPS SOUTH GATE TO LORNE STREET BUS RANK AND RETURN
PASSENGERS AND THEIR PERSONAL EFFECTS FROM PHOENIX UNIT2 & 3 TO DURBAN LORNE STREET BUS RANK AND RETURN

INWARDS

FROM STONEBRIDGE DRIVE, INTO AND ALONG RISE GATE ROAD, INTO AND ALONG SOUTH GATE DRIVE CROSSING BISHOP GATE ROAD INTO AND ALONG SOUTH GATE DRIVE, INTO AND ALONG STONEBRIDGE DRIVE INTO AND ALONG GREENBURY DRIVE, PHOENIX HIGHWAY, INTO AND ALONG (R102, DURBAN), INTO AND ALONG GLEN ANIL, KWA MASHU HIGHWAY, NORTH COAST ROAD ACROSS CONNAUGHT INTERCHANGE INTO AND ALONG UMGENI ROAD, BEATRICE STREET, CROSS STREET, CARLISLE STREET, INTO LORNE STREET BUS RANK AND RETURN.

ALTERNATIVELY

(1) UMGENI ROAD CROSSING ALICE STREET INTO AND ALONG SOLDIERS WAY BUS RANK AND RETURN.

OUTWARDS

FROM LORNE STREET BUS RANK, LORNE STREET, CARLISLE STREET, GREY STREET, BEATRICE STREET, ALBERT STREET, UMGENI ROAD, ACROSS CONNAUGHT INTERCHANGE, NORTH COAST ROAD, KWA MASHU HIGHWAY, INTO AND ALONG GLEN ANIL AND ALONG (R102 PHOENIX), INTO AND ALONG STONEBRIDGE DRIVE, INTO AND ALONG REST GATE ROAD, INTO AND ALONG SOUTH GATE DRIVE, CROSSING BISHOP GATE ROAD, INTO AND ALONG SOUTH GATE DRIVE, INTO AND ALONG STONEBRIDGE DRIVE, INTO AND ALONG GREENBURY DRIVE BUS TERMINUS.

NOT MORE THAN 4 VEHICLES TO BE OPERATED AT ANY ONE TIME.

ROUTE 68 (A)

PERSONS AND THEIR PERSONAL EFFECTS:

FROM PHOENIX TOWNSHIP (INNER CIRCLE ROUTE) TO SPRINGFIELD INDUSTRIAL PARK AND RETURN

INWARDS

FROM THE INTERSECTION OF NORTHERN DRIVE AND PALMVIEW DRIVE, ALONG PALMVIEW DRIVE, RIGHT INTO AND ALONG TRENANCE PARK DRIVE, CENTRAL PARK DRIVE, PALMVIEW DRIVE, SHASTRI PARK DRIVE, NORTHERN DRIVE, LENHAM DRIVE, NORTH CROFT DRIVE, LENHAM DRIVE, FERNHAM DRIVE, INDUSTRIAL PARK ROAD, KWA MASHU HIGHWAY, INTO SLIPWAY, INTO AND ALONG NATIONAL ROAD (N2 SOUTH), LEFT INTO SLIPWAY, INTO AND ALONG LNANDA ROAD (SPRINGFIELD INDUSTRIAL PARK) AND RETURN.

OUTWARDS

FROM SPRINGFIELD INDUSTRIAL PARK, INTO AND ALONG LNANDA ROAD, RIGHT INTO AND ALONG (R12 NORTH) LEFT INTO SLIPWAY INTO KWA MASHU HIGHWAY, LEFT INTO SLIPWAY, INTO INDUSTRIAL PARK ROAD, FERNHAM DRIVE, LENHAM DRIVE, NORTHCROFT DRIVE, LENHAM DRIVE, NORTHERN DRIVE, SHASTRI PARK DRIVE, PALMVIEW DRIVE, TURN LEFT AND PROCEED ALONG NORTHERN DRIVE TO THE BUS TERMINUS.

NOT MORE THAN HL BUSES TO BE OPERATED AT ANY ONE TIME.

ROUTE 68 (B)

PERSONS AND THEIR PERSONAL EFFECTS:

FROM PHOENIX TOWNSHIP (INNER CIRCLE ROUTE) TO SPRINGFIELD INDUSTRIAL PARK AND RETURN

INWARDS

FROM THE INTERSECTION OF NORTHERN DRIVE AND PALMVIEW DRIVE, ALONG PALMVIEW DRIVE, RIGHT INTO AND ALONG TRENANCE PARK DRIVE, CENTRAL PARK DRIVE, PALMVIEW DRIVE, SHASTRI PARK DRIVE, NORTHERN DRIVE, BROOKHAVEN DRIVE, CANESIDE DRIVE, CANEHAVEN DRIVE, NORTHSIDE DRIVE, STANFORD DRIVE, HANNAFORD DRIVE, PHOENIX HIGHWAY, STANMORE DRIVE, GROVE END DRIVE, PHOENIX HIGHWAY, RIGHT INTO AND ALONG MOUNT EDGEcombe, OLD NORTH COAST ROAD (R102), TURN LEFT INTO GLEN ANIL ROAD, RIGHT INTO SLIPWAY AND ALONG NATIONAL ROAD (N2 SOUTH) LEFT INTO SLIPWAY, INTO AND ALONG LNANDA ROAD, NORTH COAST ROAD, RIGHT INTO AND ALONG GLEN ANIL ROAD, INTO AND ALONG (R102 PHOENIX), INFO AND ALONG STONEBRIDGE DRIVE, INTO AND ALONG REST GATE ROAD, INTO AND ALONG SOUTH GATE DRIVE, CROSSING BISHOP GATE ROAD, INTO AND ALONG STONEBRIDGE DRIVE, PHOENIX HIGHWAY, GROVE END DRIVE, STANMORE DRIVE, PHOENIX HIGHWAY, HANNAFORD DRIVE, SUNFORD DRIVE, NORTHSIDE DRIVE, CANEHAVEN DRIVE, CANESIDE DRIVE, BROOKHAVEN ROAD, NORTHERN DRIVE, SHASTRI PARK DRIVE, PALMVIEW DRIVE, CENTRAL PARK DRIVE, TRENANCE PARK DRIVE, PALMVIEW DRIVE, TURN LEFT AND PROCEED ALONG NORTHERN DRIVE TO THE BUS TERMINUS.

NOT MORE THAN 10 BUSES TO BE OPERATED AT ANY ONE TIME.

ROUTE 69

PERSONS AND THEIR PERSONAL EFFECTS:

FROM PHOENIX TOWNSHIP 7/8/9 TO DURBAN MANSFIELD ROAD AND SOLDIERS WAY BUS TERMINUS AND RETURN.

1) INWARDS

FROM PHOENIX HIGHWAY BUS RANK, LEFT INTO LONGBURY DRIVE, PHOENIX HIGHWAY, INDUSTRIAL PARK ROAD, KWA MASHU HIGHWAY (R15) GLIDE INTO SLIPWAY, LEFT INTO R102, RIGHT INTO OLD NORTH COAST ROAD (GLEN ANIL) NORTH COAST ROAD ACROSS CONNOUGHT BRIDGE INTO ALONG UMGENI ROAD, BEATRICE STREET, CROSS STREET, CARLISE STREET, CENTENARY ROAD, MARKET ROAD, WARWICK AVENUE, CENTENARY ROAD, MANSFIELD ROAD BUS RANK AND RETURN.

2) ALTERNATIVELY

UMGENI ROAD CROSSING ALICE STREET, INTO SOLDIERS WAY BUS RANK, VICTORIA STREET, QUEEN STREET, GREY STREET, COMMERCIAL ROAD, FIELD STREET, LEOPOLD STREET, CROSSING MARKET ROAD, WARWICK AVENUE, CENTENARY ROAD, MANSFIELD ROAD, INTO MANSFIELD ROAD BUS RANK AND RETURN.

3) ALTERNATIVELY

PHOENIX HIGHWAY, NORTHERN DRIVE, RIGHT INTO AND ALONG (R102) (M41 DURBAN) (M4) LEO BOYD HIGHWAY, NORTHERN FREEWAY, STANGER STREET, PRINCE ALFRED STREET, ORDINANCE ROAD, LEFT INTO SOLDIERS WAY, INTO SOLDIERS WAY BUS RANK.

1) OUTWARDS

ALTERNATIVELY FROM MANSFIELD ROAD BUS RANK, WARWICK AVENUE, MANSFIELD ROAD, CENTENARY ROAD, ALICE STREET, GREY STREET COMMERCIAL ROAD, FIELD STREET, QUEEN STREET, GREY STREET, PINE STREET INTO AND ALONG WESTERN FREEWAY (R NATIONAL ROAD), (N2 NORTH) LEFT INTO KWA MASHU HIGHWAY (R15).

2) SOLDIERS WAY BUS RANK INTO VICTORIA STREET, QUEEN STREET, RUSSELLI STREET, ALICE STREET, OLD FORT ROAD, STANGER STREET, NORTHERN FREEWAY (M4) LEO BOYD HIGHWAY, LEFT INTO AND ALONG (M41 NORTH) (PHOENIX) R102 LEFT INTO AND ALONG NORTHERN DRIVE, INTO PHOENIX HIGHWAY.

3) FROM MANSFIELD ROAD BUS RANK, WARWICK AVENUE, MANSFIELD ROAD, CENTENARY ROAD, CARLISE STREET, GREY STREET, BEATRICE STREET, UMGENI ROAD, CROSSING CONNOUGHT BRIDGE, NORTH COAST ROAD, RIGHT INTO OLD NORTH COAST ROAD (GLEN ANIL) LEFT INTO R102, RIGHT INTO SLIPWAY, KWA MASHU HIGHWAY (R15) INDUSTRIAL PARK ROAD, PHOENIX HIGHWAY, LONGBURY DRIVE, LEFT INTO AND ALONG PHOENIX HIGHWAY INTO PHOENIX HIGHWAY BUS RANK.

ROUTE 70



transport

Department:
Transport
Province of KwaZulu-Natal

GAZETTE

LGKZNG12-2020-OCT

REGION: ALL

PERSONS AND THEIR PERSONAL EFFECTS:

FROM PHOENIX TOWNSHIP 10/11/12 TO DURBAN MANSFIELD ROAD AND SOLDIERS WAY BUS TERMINUS AND RETURN

1) INWARDS

FROM FERNHAM DRIVE BUS TERMINUS, WHETSTONE DRIVE, LENHAM DRIVE, FERNHAM DRIVE, INDUSTRIAL PARK ROAD, KWA MASHU HIGHWAY (M25) GLIDE INTO SLIPWAY, LEFT INTO R102, RIGHT INTO OLD NORTH COAST ROAD (GLEN ANIL) NORTH COAST ROAD ACROSS CONNOUGHT BRIDGE INTO AND ALONG UMGENI ROAD, BEATRICE STREET, CROSS STREET, CARLISE STREET, CENTENARY ROAD, MARKET ROAD, WARWICK AVENUE, CENTENARY ROAD, MANSFIELD ROAD BUS RANK AND RETURN.

2) ALTERNATIVELY

UMGENI ROAD CROSSING ALICE STREET, INTO SOLDIERS WAY BUS RANK, VICTORIA STREET, QUEEN STREET, GREY STREET, COMMERCIAL ROAD, FIELD STREET, LEOPOLD STREET, CROSSING MARKET ROAD, WARWICK AVENUE, CENTENARY ROAD, MANSFIELD ROAD, INTO MANSFIELD ROAD BUS RANK AND RETURN.

3) ALTERNATIVELY

INDUSTRIAL PARK ROAD, PHOENIX HIGHWAY, NORTHERN DRIVE, RIGHT INTO AND ALONG (R02) (M41 DURBAN) (M4) LEO BOYD HIGHWAY, NORTHERN FREEWAY, STANGER STREET, PRINCE ALFRED STREET, ORDINANCE ROAD, LEFT INTO SOLDIERS WAY, INTO SOLDIERS WAY BUS RANK.

1) OUTWARDS

ALTERNATIVELY FROM MANSFIELD ROAD BUS RANK, WARWICK AVENUE, MANSFIELD ROAD, CENTENARY ROAD, ALICE STREET, GREY STREET, COMMERCIAL ROAD, FIELD STREET, QUEEN STREET, GREY STREET, PINE STREET INTO AND ALONG WESTERN FREEWAY (NATIONAL ROAD) (N2 NORTH) LEFT INTO KWA MASHU HIGHWAY (M25).

2) SOLDIERS WAY BUS RANK INTO VICTORIA STREET, QUEEN STREET, RUSSELL STREET, ALICE STREET, OLD FORT ROAD, STANGER STREET, NORTHERN FREEWAY (M4) LEO BOYD HIGHWAY, LEFT INTO AND ALONG (M1 NORTH) (PHOENIX) R102 LEFT INTO AND ALONG PHOENIX HIGHWAY INDUSTRIAL PARK ROAD.

3) FROM MANSFIELD ROAD BUS RANK, WARWICK AVENUE, MANSFIELD ROAD, CENTENARY ROAD, CARLISE STREET, GREY STREET, BEATRICE STREET, UMGENI ROAD, CROSSING CONNOUGHT BRIDGE, NORTH COAST ROAD, RIGHT INTO OLD NORTH COAST ROAD (GLEN ANIL) LEFT INTO R102, RIGHT INTO KWA MASHU HIGHWAY (M25) INDUSTRIAL PARK ROAD, FERNHAM DRIVE, LENHAM DRIVE, WHETSTONE DRIVE INTO AND ALONG FERNHAM DRIVE BUS TERMINUS.

ROUTE 71

PERSONS AND THEIR PERSONAL EFFECTS:

FROM PHOENIX TOWNSHIP 13/14 TO DURBAN MANSFIELD ROAD AND SOLDIERS WAY BUS TERMINUS AND RETURN.

1) INWARDS

FROM THE INTERSECTION OF WESTHAM DRIVE AND LENHAM DRIVE, THEN INTO AND ALONG NORTH CROFT DRIVE, INTO AND ALONG LENHAM DRIVE, INTO AND ALONG PHOENIX HIGHWAY, ALTERNATIVELY FROM THE INTERSECTION OF WESTHAM DRIVE, LENHAM DRIVE INTO AND ALONG LENHAM DRIVE INTO AND ALONG NORTHERN DRIVE, PHOENIX HIGHWAY, INDUSTRIAL PARK ROAD, KWA MASHU HIGHWAY (M25) GLIDE INTO SLIPWAY, LEFT INTO R102, RIGHT INTO OLD NORTH COAST ROAD (GLEN ANIL) NORTH COAST ROAD ACROSS CONNOUGHT BRIDGE INTO AND ALONG UMGENI ROAD, BEATRICE STREET, CROSS STREET, CARLISE STREET, CENTENARY ROAD, MARKET ROAD, WARWICK AVENUE, CENTENARY ROAD, MANSFIELD ROAD BUS RANK AND RETURN.

2) ALTERNATIVELY

UMGENI ROAD CROSSING ALICE STREET INTO SOLDIERS WAY BUS RANK, VICTORIA STREET, QUEEN STREET, GREY STREET, COMMERCIAL ROAD, FIELD STREET, LEOPOLD STREET, CROSSING MARKET ROAD, WARWICK AVENUE, CENTENARY ROAD, MANSFIELD ROAD, INTO MANSFIELD ROAD BUS RANK AND RETURN.

3) ALTERNATIVELY

PHOENIX HIGHWAY, NORTHERN DRIVE, RIGHT INTO AND ALONG (R02) (M41 DURBAN) (M4) LEO BOYD HIGHWAY, NORTHERN FREEWAY, STANGER STREET, PRINCE ALFRED STREET, ORDINANCE ROAD, LEFT INTO SOLDIERS WAY, INTO SOLDIERS WAY BUS RANK.

1) OUTWARDS

ALTERNATIVELY FROM MANSFIELD ROAD BUS RANK, WARWICK AVENUE, MANSFIELD ROAD, CENTENARY ROAD, ALICE STREET, GREY STREET, COMMERCIAL ROAD, SOLDIERS WAY, QUEEN STREET, GREY STREET, PINE STREET INTO AND ALONG WESTERN FREEWAY (NATIONAL ROAD) (N2 NORTH) LEFT INTO KWA MASHU HIGHWAY (M25).

2) SOLDIERS WAY BUS RANK INTO VICTORIA STREET, QUEEN STREET, RUSSELL STREET, ALICE STREET, OLD FORT ROAD, STANGER STREET, NORTHERN FREEWAY (M4) LEO BOYD HIGHWAY, LEFT INTO AND ALONG (M1 NORTH) (PHOENIX) R102 LEFT INTO AND ALONG NORTHERN DRIVE INTO PHOENIX HIGHWAY.

3) FROM MANSFIELD ROAD BUS RANK, WARWICK AVENUE, MANSFIELD ROAD, CENTENARY ROAD, CARLISE STREET, GREY STREET, BEATRICE STREET, UMGENI ROAD, CROSSING CONNOUGHT BRIDGE, NORTH COAST ROAD, RIGHT INTO OLD NORTH COAST ROAD (GLEN ANIL) LEFT INTO R102, RIGHT INTO SLIPWAY, KWA MASHU HIGHWAY (M25) INDUSTRIAL PARK ROAD, PHOENIX HIGHWAY, NORTHERN DRIVE, LENHAM DRIVE TO THE INTERSECTION OF LENHAM DRIVE, WESTHAM DRIVE.

ALTERNATIVELY PHOENIX HIGHWAY, LENHAM DRIVE, NORTH CRAFT DRIVE, LENHAM DRIVE, TO THE INTERSECTION OF LENHAM DRIVE AND WESTHAM DRIVE.

ROUTE 72

PERSONS AND THEIR PERSONAL EFFECTS:

FROM PHOENIX TOWNSHIP 15 / 21 TO DURBAN MANSFIELD ROAD AND SOLDIERS WAY BUS TERMINUS AND RETURN.

1) INWARDS

FROM THE INTERSECTION OF HANNAFORD DRIVE AND FORRESTHAVEN DRIVE, INTO AND ALONG HANNAFORD DRIVE, RIGHT INTO AND ALONG CANEHAVE DRIVE, FORRESTHAVEN DRIVE, LEFT INTO AND ALONG HANNAFORD DRIVE, INTO AND ALONG SUNFORD DRIVE, CHARTFORD DRIVE, PHOENIX HIGHWAY, INDUSTRIAL PARK ROAD, KWA MASHU HIGHWAY (M25) GLIDE INTO SLIPWAY, LEFT INTO R102, RIGHT INTO OLD NORTH COAST ROAD (GLEN ANIL) NORTH COAST ROAD ACROSS CONNOUGHT BRIDGE INTO AND ALONG UMGENI ROAD, BEATRICE STREET, CROSS STREET, CARLISE STREET, CENTENARY ROAD, BUS RANK AND RETURN.

2) ALTERNATIVELY

UMGENI ROAD CROSSING ALICE STREET, INTO SOLDIERS WAY BUS RANK, VICTORIA STREET, QUEEN STREET, GREY STREET, COMMERCIAL ROAD, FIELD STREET, LEOPOLD STREET, CROSSING MARKET ROAD, WARWICK AVENUE, CENTENARY ROAD, MANSFIELD ROAD, INTO MANSFIELD ROAD BUS RANK AND RETURN.

3) ALTERNATIVELY

PHOENIX HIGHWAY, NORTHERN DRIVE, RIGHT INTO AND ALONG (R02) (M41 DURBAN) (M4) LEO BOYD HIGHWAY, NORTHERN FREEWAY, STANGER STREET, PRINCE ALFRED STREET, ORDINANCE ROAD, LEFT INTO SOLDIERS WAY, INTO SOLDIERS WAY BUS RANK.

1) OUTWARDS

ALTERNATIVELY FROM MANSFIELD ROAD BUS RANK, WARWICK AVENUE, MANSFIELD ROAD, CENTENARY ROAD, ALICE STREET, GREY STREET, COMMERCIAL ROAD, FIELD STREET, QUEEN STREET, GREY STREET, PINE STREET INTO AND ALONG WESTERN FREEWAY (NATIONAL ROAD) (N2 NORTH) LEFT INTO KWA MASHU HIGHWAY (M25).

2) SOLDIERS WAY BUS RANK INTO VICTORIA STREET, QUEEN STREET, RUSSELL STREET, ALICE STREET, OLD FORT ROAD, STANGER STREET, NORTHERN FREEWAY (M4) LEO BOYD HIGHWAY, LEFT INTO AND ALONG (M1 NORTH) (PHOENIX) R102 LEFT INTO AND ALONG NORTHERN DRIVE INTO PHOENIX HIGHWAY.

3) FROM MANSFIELD ROAD BUS RANK, WARWICK AVENUE, MANSFIELD ROAD, CENTENARY ROAD, CARLISE STREET, GREY STREET, BEATRICE STREET, UMGENI ROAD, CROSSING CONNOUGHT BRIDGE, NORTH COAST ROAD, RIGHT INTO OLD NORTH COAST ROAD (GLEN ANIL) LEFT INTO R102, RIGHT INTO SLIPWAY, KWA MASHU HIGHWAY (M25) INDUSTRIAL PARK ROAD, PHOENIX HIGHWAY, CHARTFORD DRIVE, SUNFORD DRIVE, LEFT INTO AND ALONG FORESTHAVEN DRIVE, LEFT INTO AND ALONG CANEHAVE DRIVE, LEFT INTO AND ALONG HANNAFORD DRIVE TO THE INTERSECTION OF HANNAFORD AND FORESTHAVEN DRIVE.

ROUTE 73

PERSONS AND THEIR PERSONAL EFFECTS:

FROM PHOENIX TOWNSHIP 17 / 18 TO DURBAN MANSFIELD ROAD AND SOLDIERS WAY BUS TERMINUS AND RETURN.

1) INWARDS

FROM THE INTERSECTION OF STERNGROVE AND GROVE END DRIVE, PROCEED ALONG GROVE END DRIVE, RIGHT INTO AND ALONG STANMORE DRIVE, RIGHT ALONG PHOENIX HIGHWAY, INDUSTRIAL PARK ROAD, KWA MASHU HIGHWAY (M25) LEFT INTO R102, RIGHT INTO OLD NORTH COAST ROAD (GLEN ANIL) NORTH COAST ROAD ACROSS CONNOUGHT BRIDGE INTO AND ALONG UMGENI ROAD, BEATRICE STREET, CROSS STREET, CARLISE STREET, CENTENARY ROAD, MARKET ROAD, WARWICK AVENUE, CENTENARY ROAD, MANSFIELD ROAD, BUS RANK AND RETURN.

2) ALTERNATIVELY



transport

Department:
Transport
Province of KwaZulu-Natal

GAZETTE

LGKZNG12-2020-OCT

REGION: ALL

UMGENI ROAD CROSSING ALICE STREET, INTO SOLDIERS WAY BUS RANK, VICTORIA STREET, QUEEN STREET, GREY STREET, COMMERCIAL ROAD, FIELD STREET, LEOPOLD STREET, CROSSING MARKET ROAD, WARWICK AVENUE, CENTENARY ROAD, MANSFIELD ROAD, INTO MANSFIELD ROAD BUS RANK AND RETURN.

3) ALTERNATIVELY

PHOENIX HIGHWAY, NORTHERN DRIVE, RIGHT INTO AND ALONG (R02) (M41 DURBAN) (M4) LEO BOYD HIGHWAY, NORTHERN FREEWAY, STANGER STREET, PRINCE ALFRED STREET, ORDINANCE ROAD, LEFT INTO SOLDIERS WAY, INTO SOLDIERS WAY BUS RANK.

1) OUTWARDS

ALTERNATIVELY FROM MANSFIELD ROAD BUS RANK, WARWICK AVENUE, MANSFIELD ROAD, CENTENARY ROAD, ALICE STREET, GREY STREET, COMMERCIAL ROAD, FIELD STREET, QUEEN STREET, GREY STREET, PINE STREET INTO AND ALONG WESTERN FREEWAY (NATIONAL ROAD) (N2 NORTH) LEFT INTO KWA MASHU HIGHWAY (M25).

2) SOLDIERS WAY BUS RANK INTO VICTORIA STREET, QUEEN STREET, RUSSELL STREET, ALICE STREET, OLD FORT ROAD, STANGER STREET, NORTHERN FREEWAY (M4) LEO BOYD HIGHWAY, LEFT INTO AND ALONG (M1 NORTH) (PHOENIX) R102 LEFT INTO AND ALONG NORTHERN DRIVE INTO PHOENIX HIGHWAY

3) FROM MANSFIELD ROAD BUS RANK, WARWICK AVENUE, MANSFIELD ROAD, CENTENARY ROAD, CARLISE STREET, GREY STREET, BEATRICE STREET, UMGENI ROAD, CROSSING CONNOUGHT BRIDGE, NORTH COAST ROAD, INTO OLD NORTH COAST ROAD (GLEN ANIL) LEFT INTO R102, RIGHT INTO SLIPWAY, KWA MASHU HIGHWAY (M25) INDUSTRIAL PARK ROAD, PHOENIX HIGHWAY, STANMORE DRIVE, GROVE END DRIVE TO THE INTERSECTION OF STERNMORE DRIVE AND GROVE END DRIVE.

ROUTE 74

PERSONS AND THEIR PERSONAL EFFECTS:

FROM PHOENIX TOWNSHIP PALMVIEW TO DURBAN MANSFIELD ROAD AND SOLDIERS WAY BUS TERMINUS AND RETURN.

1) INWARDS

FROM NORTHERN DRIVE AND PALMVIEW DRIVE ALONG PALMVIEW DRIVE, TRENANCE PARK DRIVE, CENTRAL PARK DRIVE, PALMVIEW DRIVE, SASTRI PARK DRIVE, NORTHERN DRIVE, BROOKHAVEN DRIVE, CANESIDE DRIVE, CANEHAVEN DRIVE, SUNFORD DRIVE, HANNAFORD DRIVE, PHOENIX HIGHWAY, INDUSTRIAL PARK ROAD, KWA MASHU HIGHWAY (M25) LEFT INTO R102, RIGHT INTO OLD NORTH COAST ROAD (GLEN ANIL) NORTH COAST ROAD ACROSS CONNOUGHT BRIDGE, UMGENI ROAD, BEATRICE STREET, CROSS STREET, CARLISE STREET, CENTENARY ROAD, MARKET ROAD, RIGHT INTO WARWICK AVENUE, CENTENARY ROAD, MANSFIELD ROAD, TO MANSFIELD ROAD BUS TERMINUS AND RETURN.

2) ALTERNATIVELY

UMGENI ROAD CROSSING ALICE STREET, INTO SOLDIERS WAY BUS RANK, VICTORIA STREET, QUEEN STREET, GREY STREET COMMERCIAL ROAD, FIELD STREET, LEOPOLD STREET, CROSSING MARKET ROAD, WARWICK AVENUE, CENTENARY ROAD, MANSFIELD ROAD, INTO MANSFIELD ROAD BUS RANK AND RETURN.

3) ALTERNATIVELY

PHOENIX HIGHWAY, NORTHERN DRIVE, RIGHT INTO AND ALONG (R02) (M41 DURBAN) (M4) LEO BOYD HIGHWAY, NORTHERN FREEWAY, STANGER STREET, PRINCE ALFRED STREET, ORDINANCE ROAD, LEFT INTO SOLDIERS WAY, INTO SOLDIERS WAY BUS RANK.

1) OUTWARDS

ALTERNATIVELY FROM MANSFIELD ROAD BUS RANK, WARWICK AVENUE, MANSFIELD ROAD, CENTENARY ROAD, ALICE STREET, GREY STREET, COMMERCIAL ROAD, FIELD STREET, QUEEN STREET, GREY STREET, PINE STREET INTO AND ALONG WESTERN FREEWAY (NATIONAL ROAD) (N2 NORTH) LEFT INTO KWA MASHU HIGHWAY (M25).

2) SOLDIERS WAY BUS RANK INTO VICTORIA STREET, QUEEN STREET, RUSSELL STREET, ALICE STREET, OLD FORT ROAD, STANGER STREET, NORTHERN FREEWAY (M4) LEO BOYD HIGHWAY, LEFT INTO AND ALONG (M1 NORTH) (PHOENIX) R102 LEFT INTO AND ALONG NORTHERN DRIVE INTO PHOENIX HIGHWAY.

3) FROM MANSFIELD ROAD BUS RANK, WARWICK AVENUE, MANSFIELD ROAD, CENTENARY ROAD, CARLISE STREET, GREY STREET, BEATRICE STREET, UMGENI ROAD, CROSSING CONNOUGHT BRIDGE, NORTH COAST ROAD RIGHT INTO OLD NORTH COAST ROAD (GLEN ANIL) LEFT INTO R102, RIGHT INTO SLIPWAY, KWA MASHU HIGHWAY (M25) INDUSTRIAL PARK ROAD, PHOENIX HIGHWAY, HANNAFORD DRIVE, SUNFORD DRIVE, NORTHSIDE DRIVE, CANEHAVEN DRIVE, CANESIDE DRIVE, BROOKHAVEN DRIVE, NORTHERN DRIVE, SASTRI PARK DRIVE, PALMVIEW DRIVE, CENTRAL PARK DRIVE, TRENANCE PARK DRIVE, PALMVIEW DRIVE, INTO NORTHERN DRIVE AND PALMVIEW DRIVE BUS TERMINUS.



transport

Department:
Transport
Province of KwaZulu-Natal

GAZETTE

LGKZNG12-2020-OCT

REGION: ALL

1)	Application Number: APP0124413	2)	Gazette Number: LGKZNG12-2020-OCT
3)	Applicant: M GOVENDER ID NO. 8310035059083 Association: NOT AVAILABLE	4)	Applicant Address: 20 KALDON MEWS PLANE STREET TONGAAT 4400
5)	Existing Licence Holder: <input type="checkbox"/> AIRPORT BUS TRANSPORT CC ID NO. 2004/115239/23	6)	Existing Licence Holder Address: 163 FLOWER ROAD CLAIRWOOD 4026
7)	Type of application: NORMAL TRANSFER	8)	Operating Licence Number: LGKZN0405000396
9)	Vehicle Type: OTHER	10)	1 X 22 (SEATED) + 0 (STANDING)
11)	Region: ETHEKWENI AND ILEMBE		
12.1	<p>KZPRERC2820452 - VARIOUS BUS ROUTES – AIRPORT BUS TRANSPORT CC THE CONVEYANCE OF PERSONS ON A PARTICULAR BUS ROUTE. BUSES AND THEIR PERSONAL EFFECTS: STARTING POINT: KING SHAKA INTERNATIONAL AIRPORT ARRIVALS HALL- PUBLIC TRANSPORT BUS PARKING AREA. ROUTE 1 EXIT PARKING AREA LEFT M65 (EAST) – TOLL – N2 SOUTH BOUND, EXIT 190 M27 (EAST) TO UMHLOTI, EXIT M4 RUTH FIRST HIGHWAY (SOUTH) TO UMHLANGA, EXIT M12 LIGHTHOUSE ROAD – BEVERLY HILLS RESORT – DROP OFF POINT LAGOON DRIVE (NORTH) TILL BREAKERS RESORT – DROP OFF POINT RETURN VIA LAGOON DRIVE CONTINUE TILL UMHLANGA ROCKS DRIVE CROSS OVER M12 INTO CENTENARY BOULAVARD LEFT INTO PALM BOULAVARD DROP OFF POINT PROTEA UMHLANGA AND CITY LODGE GATEWAY THEN INTO MEDIGATE ROAD THEN M2 (SOUTH) OFF RAMP INTO M41 (EAST) THEN OFF RAMP ONTO M4 (SOUTH) RUTH FIRST HIGHWAY CONTINUE TILL DURBAN FLORENCE NZAMA AVENUE LRFT IN BRAM FISHER- DROP OFF AT INTERNATIONAL CONVENTION CENTRE LEFT INTO WALNUT LEFT INTO MOBY NAICKER STREET RIGHT INTO CATO STREET LEFT INTO ANTON LAMBEDE STREET DROP OFF POINT ROYAL HOTEL/CITY HALL LEFT INTO DOROTHY NYEMBE STREET LEFT INTO MARGARET MNGADI AVENUE CONTINUE TILL BAY TERRANCE RIGHT INTO MAHATMA GHANDI AVENUE LEFT INTO BELL STREET- DROP OFF POINT AT USHAKA LEFT ERSKINE TERRACE – DROP OFF AT VARIOUS HOTELS CONTINUE TILL O.R. TAMBO PARADE- DROP OFF AT VARIOUS HOTELS CONTINUE ON SNELL PARADE- DROP OFF AT BLUEWATERS HOTEL/SUNCOAST CASINO PRECEED SANDILE THUSI AVENUE M7 CROSS OVER UMGENI ROAD LEFT INTO FLORIDA ROAD DROP OFF AT QUARTERS HOTEL – FLORIDA LEFT INTO 10TH AVENUE – DROP OFF AT BACK PACKERS RIGHT INTO CLARENCE ROAD LEFT INTO AVONDALE ROAD DROP OFF QUARTERS HOTEL AVONDALE RIGHT INTO SANDILE THUSI AVENUE M7 (EAST) CROSS OVER UMGENI ROAD EXIT LEFT INTO MASABALALA YENGWA AVENUE DROP OFF AT STADIUM CONTINUE TILL NORTHWAY AVENUE DROP OFF AT RIVERSIDE HOTEL LEFT INTO PROSPECT HALL ROAD RIGHT INTO RIVERSIDE ROAD EXIT ONTO M4 (NORTH) RUTH FIRST CONTINUE PAST UMHLANGA OFF RAMP 190 M27 (WEST) RIGHT INTO N2 (NORTH) LEFT M65 (WEST) EXIT 195 DUBE TRADE PORT / KING SHAKA RIGHT INTO ARRIVALS TERMINAL- PUBLIC TRANSPORT PARKING AREA. ALTERNATIVE ROUTE 2 EXIT PARKING AREA LEFT M65 (EAST) – TOLL – N2 SOUTH BOUND PASS UMHLANGA LEFT OFF RAMP N3 JUNCTION TO DURBAN DR AB ZUMA STREET LEFT STALWART SIMELANE STREET RIGHT IN BRAM FISHER- DROP AT INTERNATIONAL CONVENTION CENTRE LEFT INTO WALNUT LEFT INTO MONTY NAICKER STREET RIGHT INTO CATO STREET LEFT INTO ANTON LEMBEDE STREET DROP OFF POINT ROYAL HOTEL/CITY HALL LEFT INTO DOROTHY NYEMBE STREET LEFT INTO MAGARET MNGADI AVENUE CONTINUE TILL BAY TERRANCE RIGHT INTO MAHATMA GHANDI AVENUE LEFT INTO BELL STREET - DROP OFF POINT AT USHAKA LEFT ERSKINE TERRACE- DROP OFF AT VARIOUS HOTELS CONTINUE TILL O.R TAMBO PARADE- DROP OFF AT VARIOUS HOTELS CONTINUE ON SNELL PARADE- DROP OFF AT BLUEWATERS HOTEL / SUNCOAST CASINO PROCEED SANDILE THUSI AVENUE M17 CROSS OVER UMGENI ROAD LEFT INTO FLORIDA ROAD – DROP OFF AT QUARTERS HOTELS- FLORIDA LEFT INTO 10TH AVENUE – DROP OFF BACK PACKERS RIGHT INTO CLARENCE ROAD LEFT INTO AVONDALE ROAD- DROP OFF QUARTERS HOTEL AVONDALE RIGHT INTO SANDILE THUSI AVENUE M17 (EAST) CROSS OVER UMGENI ROAD EXIT LEFT INTO MASABALALA YENGWA AVENUE- DROP OFF AT STADIUM CONTINUE TILL NORTHWAY AVENUE- DROP OFF AT RIVERSIDE HOTEL LEFT INTO PROSPECT HALL ROAD RIGHT RIVERSIDE ROAD EXIT ONTO RUTH FIRST EXIT M2 LIGHTHOUSE ROAD – BEVERLY HILLS RESORT – DROP OFF POINT LAGOON DRIVE (NORTH) TILL BREAKERS RESORT – DROP OFF POINT RETURN VIA LAGOON DRIVE CONTINUE TILL UMHLANGA ROCKS DRIVE CROSS OVER M12 INTO CENTENARY BOULAVARD LEFT INTO PALM BOULAVARD DROP OFF POINT PROTEA UMHLANGA AND CITY LODGE GATEWAY THEN INTO MEDIGATE ROAD THEN M7 (NORTH) RIGHT UMHLANGA ROCKS DRIVE LEFT OFF RAMP M4 (NORTH) RUTH FIRST HIGHWAY CONTINUE ON M4 NORTH OFF RAMP 190 M27 (WEST) VERULAM RIGHT INTO N2 (NORTH) LEFT 65 (WEST) EXIT 195 DUBE TRADE PORT / KING SHAKA RIGHT INTO ARRIVALS TERMINAL- PUBLIC TRANSPORT PARKING AREA. CHARTER SERVICE ROUTE: FROM 173 FLOWER ROAD, CLAIRWOOD DURBAN TO PRE-ARRANGED PICK UP POINTS WITHIN THE PROVINCE OF KWAZULU NATAL AND FROM SUCH POINTS WITHIN THE REPUBLIC OF SOUTH AFRICA AND RETURN.</p>		



transport

Department:
Transport
Province of KwaZulu-Natal

GAZETTE

LGKZNG12-2020-OCT

REGION: ALL

1)	Application Number: APP0124817	2)	Gazette Number: LGKZNG12-2020-OCT
3)	Applicant: TR MKHWANAZI ID NO. 5805010905088 Association: DUKUDUKU TAXI ASSOCIATION	4)	Applicant Address: PO BOX 9684 ST LUCIA 3936
5)	Existing Licence Holder: LG MKHWANAZI ID NO. 5410106189083	6)	Existing Licence Holder Address: P.O. BOX 9090 ST. LUCIA 3936
7)	Type of application: DECEASED TRANSFER AND NEW OPERATING LICENCE	8)	Operating Licence Number: LGKZN0603000559
9)	Vehicle Type: MINIBUS	10)	1 X 15 (SEATED) + 0 (STANDING)
11)	Region: UMKHANYAKUDE		
12.1	22074H22074400051951 - DUKUDUKU TO MTUBATUBA FROM KWANKUZI PICK UP AND DROP OFF AT KWANKUNZI, KWAMTHEMBU, KHIPHINKUNZI SCHOOL KWAGAZU, KWATHEMBA AND TURN LEFT INTO R618, NTOKOZWENI, GAWUZA, B86, E22, ENYAMAZANENI, MGQWABAGQWABENI, E19, CHECKERS, ECROSINI, NATAL TIMBER, SAFCOL, 121, KWALAHLUMLENZE, NORDALE THEN INTO MTUBATUBA TAXI RANK AND RETURN ALONG THE FORWARD ROUTE IN REVERSE		
12.2	22074H22074H00051949 - DUKUDUKU TO ST LUCIA DEPART FROM DUKUDUKU NORTH (KHULA VILLAGE) PICK UP AND DROP OFF AT KWANTOMBELA, KWAMSIMANGO, KWHLUMIZINGWE, KWADUBE, KWAXABA, EDIBHENI, KWANKOSI, KWAMBOKAZI, KWASANGWENI, KWANGCULAZA, KWANTULI, AND KWAMKHWEBEZI. TURN LEFT INTO R618. DROP OFF AND PICK-UP AT KWAMKHWANAZI, WHITE CITY, NDONYANA, KWANDABA, KWASITHOLE, EPOWER, THAWULENI TO ST. LUCIA TAXI RANK AND RETURN THE FORWARD ROUTE IN REVERSE.		
12.3	22074H22074H00051950 - DUKUDUKU TO MONZI DEPART FROM DUKUDUKU NORTH (KHULA VILLAGE) PICK UP AND DROP OFF AT KWANTOMBELA, KWAMSIMANGO, KWHLUMIZINGWE, KWADUBE, KWAXABA, EDIBHENI, KWANKOSI, KWAMBOKAZI, KWASANGWENI, KWANGCULAZA, KWANTULI, KWAMKHWEBEZI. TURN LEFT INTO R618 THEN INTO KHAYELISHA, NTOKOZWENI, GAWUZA, B86, 22, EZINYAMENI, EMAGWABABENI, E19, CHECKERS, MONZI CLINIC, FROM CLINIC TO DUKUDUKU, RESETTLEMENT AND BACK TO MONZI ROAD, TURN LEFT AT ESLANGENI AND RETURN THE FORWARD ROUTE IN REVERSE.		



transport

Department:
Transport
Province of KwaZulu-Natal

GAZETTE

LGKZNG12-2020-OCT

REGION: ALL

1)	Application Number: APP0124821	2)	Gazette Number: LGKZNG12-2020-OCT
3)	Applicant: TR MKHWANAZI ID NO. 5805010905088 Association: DUKUDUKU TAXI ASSOCIATION	4)	Applicant Address: P O BOX 9684 ST LUCIA 3936
5)	Existing Licence Holder: LG MKHWANAZI ID NO. 5410106189083	6)	Existing Licence Holder Address: P.O. BOX 9090 ST. LUCIA 3936
7)	Type of application: DECEASED TRANSFER	8)	Operating Licence Number: LGKZN0603000567
9)	Vehicle Type: MINIBUS	10)	1 X 15 (SEATED) + 0 (STANDING)
11)	Region: UMKHANYAKUDE		
12.1	22074H22074400051951 - DUKUDUKU TO MTUBATUBA FROM KWANKUZI PICK UP AND DROP OFF AT KWANKUNZI, KWAMTHEMBU, KHIPHINKUNZI SCHOOL KWAGAZU, KWATHEMBA AND TURN LEFT INTO R618, NTOKOZWENI, GAWUZA, B86, E22, ENYAMAZANENI, MGQWABAGQWABENI, E19, CHECKERS, ECROSINI, NATAL TIMBER, SAFCOL, 121, KWALAHLUMLENZE, NORDALE THEN INTO MTUBATUBA TAXI RANK AND RETURN ALONG THE FORWARD ROUTE IN REVERSE		
12.2	22074H22074H00051949 - DUKUDUKU TO ST LUCIA DEPART FROM DUKUDUKU NORTH (KHULA VILLAGE) PICK UP AND DROP OFF AT KWANTOMBELA, KWAMSIMANGO, KWALHUMIZINGWE, KWADUBE, KWAXABA, EDIBHENI, KWANKOSI, KWAMBOKAZI, KWASANGWENI, KWANGCULAZA, KWANTULI, AND KWAMKHWEBEZI. TURN LEFT INTO R618. DROP OFF AND PICK-UP AT KWAMKHANAZI, WHITE CITY, NDOYANA, KWANDABA, KWASITHOLE, EPOWER, THAWULENI TO ST. LUCIA TAXI RANK AND RETURN THE FORWARD ROUTE IN REVERSE.		
12.3	22074H22074H00051950 - DUKUDUKU TO MONZI DEPART FROM DUKUDUKU NORTH (KHULA VILLAGE) PICK UP AND DROP OFF AT KWANTOMBELA, KWAMSIMANGO, KWALHUMIZINGWE, KWADUBE, KWAXABA, EDIBHENI, KWANKOSI, KWAMBOKAZI, KWASANGWENI, KWANGCULAZA, KWANTULI, KWAMKHWEBEZI. TURN LEFT INTO R618 THEN INTO KHAYELISHA, NTOKOZWENI, GAWUZA, B86,22, EZINYAMENI, EMAGWABABENI, E19, CHECKERS, MONZI CLINIC, FROM CLINIC TO DUKUDUKU, RESETTLEMENT AND BACK TO MONZI ROAD, TURN LEFT AT ESLANGENI AND RETURN THE FORWARD ROUTE IN REVERSE.		



transport

Department:
Transport
Province of KwaZulu-Natal

GAZETTE

LGKZNG12-2020-OCT

REGION: ALL

1) Application Number: APP0124839	2) Gazette Number: LGKZNG12-2020-OCT
3) Applicant: TJ NTOMBELA ID NO. 8002165977081 Association: NKANDLA TAXI OWNERS ASSOCIATION	4) Applicant Address: P O BOX 230 NKANDLA 3855
5) Existing Licence Holder: MS NTOMBELA ID NO. 5501235683085	6) Existing Licence Holder Address: P O BOX 230 NKANDLA 3855
7) Type of application: DECEASED TRANSFER AND NEW OPERATING LICENCE	8) Operating Licence Number: LKNKZN0146077
9) Vehicle Type: MINIBUS	10) 1 X 15 (SEATED) + 0 (STANDING)
11) Region: UTHUNGULU	
12.1	2207EP2206Y410053506 - NKANDLA TO MELMOTH FROM APPROVED TAXI RANK AT NAKANDLA INTO R50/3, INTO R34, INTO P50/2 AND PROCEED TO MELMOTH TAXI RANK RETURN.
12.2	2207EP2206YH10053507 - NKANDLA TO ULUNDI FROM APPROVED TAXI RANK AT NKANDLA INTO R50/3 R34, INTO R34, INTO R66 (P52/1) AND PROCEED TO ULUNDI TAXI RANK AND RETURN.
12.3	2207EP22071T10053508 - NKANDLA TO ESHOWE FROM APPROVED TAXI RANK AT NAKANDLA INTO R50/3 INTO R66 AND PROCEED TO ESHOWE TAXI RANK AND RETURN. ALTERNATIVE ROUTE: FROM APPROVED TAXI RANK AT NKANDLA INTO R50/3 INTO R34, INTO P50/2, INTO P50/1, TURN LEFT AND PROCEED TO ESHOWE TAXI RANK AND RETURN.
12.4	2207EP2207XJ10053509 - NKANDLA TO EMPANGENI FROM APPROVED TAXI RANK AT NKANDLA, INTO R50/3 R66, AND PROCEED TO EMPANGENI TAXI RANK AND RETURN.
12.5	2207EP2207BP10053510 - NKANDLA TO DUNDEE FROM APPROVED TAXI RANK AT NKANDLA INTO R50/3, LEFT INTO R68, LEFT INTO R34, PROCEED TO DUNDEE TAXI RANK AND RETURN.
12.6	2207EP2207GY10053511 - NKANDLA TO NQUTHU FROM APPROVED TAXI RANK AT NKANDLA INTO R50/3, TURN LEFT INTO R34, RIGHT INTO R68, PROCEED TO NQUTHU TAXI RANK AND RETURN.
12.7	2207EP2207J510053512 - NKANDLA TO VRYHEID FROM APPROVED TAXI RANK AT NKANDLA INTO R50/3, TURN LEFT INTO R34, PASS NQUTHU, TURN RIGHT AND PROCEED TO VRYHEID TAXI RANK AND RETURN.
12.8	2207EP2207EP00053515 - NKANDLA TO KWA-DLOMO FROM APPROVED TAXI RANK AT NKANDLA, INTO R50/3, TURN LEFT TO P707, RIGHT INTO P708 AND PROCEED TO ENDUNGA STORE/CLINIC TAXI RANK AND RETURN.
12.9	2207EP1205GJ10053516 - NKANDLA TO JOHANNESBURG: FROM APPROVED TAXI RANK AT NKANDLA, INTO R50/3, INTO R34, PASS NQUTHU, UTRECHT, INTO N2, PASS VOLKRUST, STANDERTON, BULTO, TURN RIGHT INTO N3 AND PROCEED TO JOHANNESBURG, INTO TURN LEFT TO M2 MAIN ROAD AND TURN LEFT TO HARROW ROAD AND THEN TURN LEFT ANDERSON ROAD THEN TURN RIGHT INTO TROY STREET. PROCEED STRAIGHT TO PARK CITY TAXI RANK DIRECT AND RETURN ALONG WITH ROAD TURN TO RISSIK STREET THEN STRAIGHT AND TURN RIGHT TO DEVILIER'S STREET STRAIGHT TO PARK CITY TAXI RANK DIRECT AND RETURN.
12.10	2207EP2207EP00053519 - NKANDLA TO FORT LOUIS FROM APPROVED TAXI RANK AT NKANDLA INTO R50/3, AND PROCEED TO FORT LOUIS TAXI RANK AND RETURN.
12.11	2207EP2207EP00053522 - NKANDLA TO VUMANHLAMVU FROM APPROVED TAXI RANK AT NKANDLA INTO R50/3, TURN RIGHT AND PROCEED TO VUMANHLAMVU TAXI RANK AND RETURN.
12.12	2207EP2207EP00053523 - NKANDLA TO KWA-JELE FROM APPROVED TAXI RANK AT NKANDLA INTO R50/3, LEFT INTO P90 AND PROCEED TO KWA-JELE TAXI RANK TAXI RANK AND RETURN.



transport

Department:
Transport
Province of KwaZulu-Natal

GAZETTE

LGKZNG12-2020-OCT

REGION: ALL

1)	Application Number: APP0124969	2)	Gazette Number: LGKZNG12-2020-OCT
3)	Applicant: NJ MAKHUBO ID NO. 5703260723089 Association: UMLAZI NORTH TAXI OWNERS ASSOCIATION	4)	Applicant Address: BB 1371 MAFUKUZELA ROAD UMLAZI 4066
5)	Existing Licence Holder: ZC MAKHUBO ID NO. 5605305764087	6)	Existing Licence Holder Address: BB1371 UMLAZI T/SHIP UMLAZI, DURBAN KWAZULU NATAL 4031
7)	Type of application: DECEASED TRANSFER AND NEW OPERATING LICENCE	8)	Operating Licence Number: LGKZN1203000340
9)	Vehicle Type: MINIBUS TAXI	10)	1 X 9-16 (SEATED) + 0 (STANDING)
11)	Region: NINGIZMU 2		
12.1	2202IR2001A900048880 - UMLAZI - UMLAZI TAXI RANK FROM APPROVED TAXI RANK UMLAZI STATION NORTH SIDE ALONG SOKESIMBONE ROAD, TURN LEFT INTO KING DINGANE LEFT INTO SIBUSISO MDAKANE ROAD BECOMING ROAD R1902, PICK AND 'DROP, TURN LEFT INTO PRINCE MCWAYIZENI AND TURN LEFT INTO ISIPINGO OLD MAIN ROAD LEFT TO APPROVED TAXI RANK AT ALEXANDRA ROAD, LEFT INTO CHURCH LANE, TURN RIGHT INTO NWABI ROAD BACK TO ISIPINGO OLD MAIN ROAD AND PROCEED TO UMLAZI TAXI RANK ALONG THE SAME ROUTE IN REVERSE.		
12.2	2202IR2202IR00048885 - CHARTER SERVICE FROM UMLAZI NORTH TAXI RANK TO POINTS WITHIN THE PROVINCE OF KWAZULU NATAL AND RETURN. (NB ONLY FOR INDEFINITE PERMITS / OL)		
12.3	2202IR2202IR00048886 - CONDITIONS 1. ALL PASSENGERS WILL BE PICKED UP AND DROPPED OFF IN AREAS DESIGNATED BY THE MUNICIPALITY FOR SUCH PURPOSES. 2. NO PICK UP OF PASSENGERS WILL BE EFFECTED IN AREAS WHICH DO NOT FALL UNDER THE JURISDICTION OF THE ASSOCIATION SAVE PASSENGERS WHO ARE BEING CONVEYED DIRECTLY TO THE STARTING POINTS. 3. ENTRY OR RANKING ON PRIVATE PROPERTY IS NOT PERMITTED WITHOUT THE WRITTEN PERMISSION OF THE LANDLORD, A COPY OF WHICH MUST BE SUPPLIED TO THE BOARD. 4. WITHOUT HAVING ENTERED INTO AN AGREEMENT WITH OTHER OPERATORS ON A COMMON ROUTE AS CONTEMPLATED SECTION 88(2)(B) OF ACT 22 OF 2000, THE PICKING UP OR SETTING DOWN OF PASSENGERS ON SUCH ROUTE IS NOT PERMITTED. A COPY OF SUCH AGREEMENT MUST BE SUPPLIED TO THE BOARD. 5. AT RANKS, WHETHER ON STREET OR OFF STREET, ONLY THE TAXIS THAT CAN BE ACCOMMODATED IN THE DEMARCATED AREA MAY OCCUPY THE RANK. EXCESS VEHICLES MUST HOLD ELSEWHERE. 6. NO PICKING UP OR SETTING DOWN OF PASSENGERS PERMITTED ON ROUTE 5 ALONG THE WESTERN FREEWAY (N3) AND THE M13 EITHER WAY.		
12.4	2202IR239IVY00048878 - UMLAZI TO QUEEN STREET FROM APPROVED TAXI RANK UMLAZI STATION NORTH SIDE INTO SOKESIMBONE ROAD LEFT INTO KING DINGANE BORABORA TURN AROUND TO KING DINGANE, LEFT INTO SIBUSISO MDAKANE ROAD R1902 PICK 'N' DROP LEFT INTO MANGOSUTHU HIGHWAY PICK 'N' DROP LEFT INTO PRINCE MSHIYENI MEMORIAL HOSPITAL, BACK TO MANGOSUTHU HIGHWAY, LEFT INTO R02, RIGHT INTO M4, LEFT INTO MOORE ROAD RIGHT INTO WARWICK AVENUE, TURN RIGHT TO WEST STREET DROP PASSENGERS ALONG WEST STREET RIGHT INTO POINT ROAD RIGHT INTO FISHER STREET, RIGHT INTO SHEPSTONE STREET, LEFT INTO PINE STREET, RIGHT INTO FIELD STREET, LEFT INTO QUEEN STREET TAXI RANK AND PROCEED TO QUEEN STREET RANK. OR FROM QUEEN STREET, RIGHT INTO RUSSELL STREET, LEFT INTO LEOPOLD STREET, LEFT INTO MARKET ROAD, INTO THE SERVICE ROAD BEHIND THE ENGLISH MARKET, AND PROCEED TO THE TAXI RANK. RETURN FROM QUEEN STREET TAXI RANK, RIGHT INTO RUSSELL STREET, LEFT INTO LEOPOLD STREET, LEFT INTO MARKET ROAD, INTO WILLIAMS ROAD, LEFT INTO MOORE ROAD, INTO INKOSI ALBERT LUTHULI FREEWAY (M4), AND PROCEED TO UMLAZI ALONG THE FORWARD ROUTE IN REVERSE. FROM WARWICK AVENUE TAXI RANK, LEFT INTO WEST STREET, RIGHT INTO WILLIAMS ROAD, LEFT INTO MOORE ROAD, INTO INKOSI ALBERT LUTHULI FREEWAY (M4), AND PROCEED TO UMLAZI ALONG THE FORWARD ROUTE IN REVERSE NB:NO PICKING UP OF PASSENGERS IN THE CBD ON THE INWARD JOURNEY AND NO DROPPING OFF ON THE OUTWARD JOURNEY.		
12.5	2202IR239QA300048879 - UMLAZI- DALTON ROAD (INANDA NU). FROM APPROVED TAXI RANK UMLAZI STATION NORTH SIDE SOKESIMBONE ROAD, LEFT INTO KING DINGANE, BORABORA TURN TO KING DINGANE INTO SIBUSISO MDAKANE ROAD BECOMING ROAD R1902, PICK 'N' DROP, JOINING SOUTH COAST ROAD, EDWIN SWALES VC DRIVE, M7 RIGHT INTO SARNIA ROAD PASS ROSSBURGH, RIGHT TURN UMBILO ROAD RIGHT TURN GALE STREET TURN RIGHT INTO DALTON ROAD TO APPROVED TAXI STOP IN DALTON ROAD. RETURN. FROM DALTON ROAD, TURN RIGHT INTO WILLIAMS ROAD, INTO SYDNEY ROAD, INTO SARNIA, UMBILO ROAD, INTO EDWIN SWALES VC DRIVE (M7), RIGHT INTO SOUTH COAST ROAD, INTO MANGOSUTHU HIGHWAY (M30), RIGHT INTO ROAD 1902 INTO SIBUSISO MDAKANE AND PROCEED AS PER FORWARD ROUTE IN REVERSE TO UMLAZI TAXI RANK AT UMLAZI STATION NORTH SIDE.		
12.6	2202IR239BKG00048881 - UMLAZI - R102 DURBAN INT. M30 UMLAZI OFF RAMP (MEREWENT) FROM APPROVED TAXI RANK UMLAZI STATION NORTH SIDE SOKESIMBONE ROAD TURN LEFT KING DINGANE, BORABORA ROAD TURN AROUND BACK INTO KING DINGANE LEFT INTO SIBUSISO MDAKANE ROAD BECOMING ROAD R1902 PICK 'N' DROP, TURN LEFT INTO PRINCE MCWAYIZENI AND TURN LEFT INTO ISIPINGO OLD MAIN ROAD, TURN RIGHT INTO RANA ROAD, TURN RIGHT INTO R102 TURN LEFT INTO PROSPECTION INDUSTRIAL AREA, PICK - UP AND SET DOWN AND RETURN TO UMLAZI NORTH TAXI RANK ALONG THE SAME ROUTE IN REVERSE.		
12.7	2202IR2395FB00048882 - UMLAZI - SWANFIELD ROAD (ASHLEY). FROM APPROVED TAXI RANK UMLAZI STATION NORTH SIDE SOKESIMBONE TURN LEFT KING DINGANE BORABORA TURN AROUND BACK TO KING DINGANE LEFT SIBUSISO MDAKANE ROAD BECOMING ROAD R1902 PICK 'N' DROP TURN LEFT MANGOSUTHU HIGHWAY PICK 'N' DROP PRINCE MSHIYENI MEMORIAL HOSPITAL TURN LEFT TO R102 UMBILO ROAD, BEREA ROAD AND PROCEED INTO AND ALONG THE WESTERN FREEWAY (N3) TURN LEFT INTO M13 AND TURN LEFT INTO RICHMOND ROAD, TURN RIGHT INTO ALEXANDRA ROAD, CLARK ROAD RIGHT INTO MOSS ROAD RIGHT INTO ALEXANDRA ROAD TO APPROVED TAXI STOP IN SWANFIELD ROAD, WESTMED, AND RETURN ALONG THE SAME ROUTE TO UMLAZI NORTH TAXI RANK IN REVERSE.		



transport

Department:
Transport
Province of KwaZulu-Natal

GAZETTE

LGKZNG12-2020-OCT

REGION: ALL

1)	Application Number: APP0125003	2)	Gazette Number: LGKZNG12-2020-OCT
3)	Applicant: T MOLOI ID NO. 6310175525085 Association: MADADENI TAXI OWNERS ASSOCIATION	4)	Applicant Address: P.O BOX 60668 INGQYZIVELE 2957
5)	Existing Licence Holder: NOT APPLICABLE ID NO. NOT APPLICABLE	6)	Existing Licence Holder Address: NOT APPLICABLE
7)	Type of application: NEW OPERATING LICENCE	8)	Operating Licence Number: 255831
9)	Vehicle Type: MINIBUS TAXI	10)	1 X 9-16 (SEATED) + 0 (STANDING)
11)	Region: AMAJUBA		
12.1	2100F52202BQ00057662 - NEWCASTLE TO NORMANDEEN FROM NEWCASTLE TAXI RANK EXIT WITH TERMINUS STREET TURN LEFT WITH SUTHERLAND STREET TURN RIGHT WITH SCOTT STREET TO LENNOXTON WITH ROAD P39 TO NORMANDIEN PICK AND DROP RETURNING USING SAME ROUTE.		
12.2	2202BQ2100F500057632 - NEWCASTLE TAXI RANK TO NEWCASTLE TOWNLANDS FROM TAXI RANK INTO TERMINUS STREET TURN LEFT AT VOORTREKKER STREET TURN LEFT INTO KIRKLAND STREET, TURN LEFT INTO ALLEN STREET, PROCEED STRAIGHT TURN RIGHT AT DRAKENSBURG DRIVE PROCEED STRAIGHT, VIA MONTE VISTA, TURN LEFT INTO AQUAMARINE DRIVE, TURN RIGHT INTO AMETHYST ROAD PROCEED STRAIGHT TURN RIGHT AT DRAKENSBURG DRIVE, TURN LEFT INTO VICTORIA ROAD PROCEED STRAIGHT VIA AMAJUBA LODGE, CHECKERS SHOPPING CENTRE, TURN RIGHT AT ROBOT INTO ALLEN STREET PICK AND DROP TO AND FROM. RETURN WITH SAME ROUTE TO NEWCASTLE TAXI RANK.		
12.3	2202BQ2202BQ00057642 - NEWCASTLE TO DANNHAUSER FROM NEWCASTLE TAXI RANK ENTER TERMINUS STREET, TURN LEFT AT VOORTREKKER STREET TURN LEFT KIRKLAND STREET, TURN RIGHT INTO ALLEN STREET PROCEED STRAIGHT TO ARBOR PARK SUBURB, TURN RIGHT INTO N1 ROAD PROCEED STRAIGHT TO BALLENGICH TURN LEFT INTO R621 ROAD TO SKOBARIN SETTLEMENT PROCEED STRAIGHT TURN RIGHT ENTER DANNHAUSER TOWN TURN LEFT TO DANNHAUSER APPROVED TAXI RANK, RETURN WITH SAME ROUTE TO NEWCASTLE.		
12.4	2202BR2100F500057612 - MADADENI (LIBRARY) TO NEWCASTLE FROM MADADENI LIBRARY AND COMMUNITY HALL, TURN LEFT INTO BEER WHOLESAL, TURN RIGHT AT ROBOT, AND PROCEED TO AMAJUBA COLLEGE, MAGISTRATE OFFICE, OR FROM MADADENI LIBRARY, TURN RIGHT TO ROAD INTERSECTION BETWEEN SECTION 2 AND 3, TURN LEFT TO KWASBALI TAVERN (BETWEEN 2 AND 3), TURN LEFT METHODIST CHURCH, PROCEED TO SECTION 1 CLINIC, KHUZANI SHOPPING CENTRE, PROCEED STRAIGHT TO BP GARAGE, AMAJUBA DISTRICT MUNICIPALITY OFFICE, IKHWEZI SECTION/POLICE STATION, TURN RIGHT AT ROBOT, TURN RIGHT TO INGAGANE ROAD INTERSECTION. TURN RIGHT AT THE ROBOT CROSSING INGAGANE RIVER TO MATUKUSA NEW TOWNSHIP AT KEYWAY MOTORS (MATUKUSA) ROBOT PROCEED STRAIGHT TO RAILWAY STATION KARBOCHEM. TURN LEFT ENTER ROAD N1 AND RIGHT INTO ALLEN STREET TO NEWCASTLE INTO ARBOR PARK TOWN HOUSES, PROCEED ON ALLEN STREET ENTER NEWCASTLE. TURN LEFT AT KIRKLAND STREET, TURN RIGHT AT VOORTREKKER STREET PROCEED ACROSS TERMINUS STREET ENTER APPROVED NEWCASTLE TAXI RANK. RETURN WITH THE SAME ROUTE TO MADADENI TOWNSHIP		
12.5	2202BR2100F500057613 - MADADENI (HIGH SCHOOL) TO NEWCASTLE FROM MADADENI HIGH SCHOOL, TURN RIGHT AT EMATSHENI AMHLOPHE TO ENYOKENI SECTION 3, TURN LEFT VODACOM CONTAINERS TO BHEKUKUPHIWA RESTAURANT, LEFT AT EHASHINI STOP TO ST JOHN CHURCH, TURN RIGHT TOWARDS SHOPRITE CENTRE, RIGHT AT CLINIC NO. 10, TO KWASBALI TAVERN, TURN LEFT AT METHODIST CHURCH, TO CLINIC NO. 1 AT SECTION 1 TO SECTION 1, TURN LEFT AT BP GARAGE, TO AMAJUBA MUNICIPALITY OFFICE, INTO IKHWEZI SECTION, TO MADADENI POLICE STATION, TURN RIGHT AT ROBOT, RIGHT AT INGAGANE INTERSECTION ROBOT ENTER ROAD 0483 FROM UTRECHT, OSIZWENI TO NEWCASTLE, TURN RIGHT AT KEYWAY MOTORS TO EMABHODI, PROTECTION SERVICE TURN ENTER RIGHT ALLEN STREET AT KEYWAY MOTORS PROCEED STRAIGHT, INTO RAILWAY STATION, KARBOCHEM OFF-RAMP TURN LEFT ENTER N, TURN RIGHT AT ALLEN STREET TO NEWCASTLE, PROCEED ON ALLEN STREET, TURN LEFT AT KIRKLAND STREET, TURN RIGHT AT VOORTREKKER STREET, PROCEED ACROSS TERMINUS STREET ENTER APPROVED NEWCASTLE TAXI RANK. RETURN WITH SAME ROUTE TO MADADENI TOWNSHIP .ALTERNATE: ROUTE STARTING POINT SAME AS ABOVE BUT AT KEYWAY MOTORS PROCEED STRAIGHT, TO RAILWAY STATION, TO KARBOCHEM OFF-RAMP, TURN LEFT ENTER N1, TURN RIGHT AT ALLEN STREET TO NEWCASTLE, PROCEED STRAIGHT INTO ARBOR PARK SUBURBS PROCEED ALONG TERMINUS STREET ENTER NEWCASTLE APPROVED TAXI RANK. RETURN SAME ROUTE TO MADADENI TOWNSHIP.		
12.6	2202BR2100F500057615 - MADADENI TO NEWCASTLE (TEXTILE INDUSTRY) FROM ZENZELE SHOPPING CENTRE, TURN RIGHT AT MADADENI HOSPITAL, TURN LEFT AT THOKOZA SHOPPING CENTRE, TURN RIGHT AT SCHOOL FOR DEAF, TURN LEFT CLINIC NO. 5, SECTIONS, VIA NTOBEKO L. P. SCHOOL, TURN LEFT OR RIGHT AMAJUBA COLLEGE, VIA MAGISTRATE OFFICE, VIA POLICE STATION, TURN RIGHT TO INGAGANE INTERSECTION, TURN RIGHT AT THE ROBOT CROSSING INGAGANE RIVER, VIA MATUKUSA NEW TOWNSHIP. AT KEWAY MOTORS (MATUKUSA) ROBOT TURN RIGHT AT INTERSECTION BETWEEN 2 AND 3 TOWARDS BEER WHOLESAL, TURN LEFT AT ROBOT, PROCEED, TURN LEFT AT CLINIC 3 SECTION 3 VIA KWASBALI TAVERN, TURN LEFT AT METHODIST, VIA SECTION 1. VIA AMAJUBA DISTRICT OFFICE, VIA KHUZANI SHOPPING CENTER, LEFT AT BP GARAGE, VIA MAGISTRATE VIA AMAJUBA DISTRICT, VIA IKHWEZI SECTION, TURN RIGHT AT MADADENI POLICE STATION ROBOT, PROCEED STRAIGHT TURN RIGHT INTO R483 ROAD TO MATUKUSA NEW SETTLEMENT (PICK AND DROP) PROCEED STRAIGHT, TURN AT KEWAY MOTORS INTO ASIPHEPHE ROAD PROCEED STRAIGHT ENTER ALBERT WESSELS DRIVE TO NEWCASTLE TEXTILE INDUSTRIES OFFLOAD AND LOAD ALL AROUND TEXTILE INDUSTRIES OR RETURN WITH SAME ROUTE TO MADADENI APPROVED TAXI RANK. PROCEED TURN LEFT AT CLINIC 3 SECTION 3 VIA KWASBALI TAVERN, LEFT AT METHODIST, VIA SECTION 1, VIA AMAJUBA DISTRICT OFFICE, VIA KHUZANI SHOPPING CENTER, LEFT AT BP GARAGE VIA MAGISTRATES OFFICE VIA AMAJUBA DISTRICT VIA IKHWEZI SECTION, RIGHT AT MADADENI POLICE STATION ROBOT, PROCEED TO NEWCASTLE OR RETURN WITH SAME ROUTE TO APPROVED CHECKERS TAXI RANK.		
12.7	2202BR2100F500057617 - MADADENI (KWANYEMBE) TO NEWCASTLE FROM N SECTION TAXI RANK KWANYEMBE, TURN RIGHT ENTER P SECTION ENTER ROAD FROM P1 STOP, VIA POST BOX, TURN LEFT AT STAFFORD CLINIC OR RIGHT. TURN RIGHT ENTER M SECTION. TURN RIGHT AT ROAD INTERSECTION VIA DEDANGIFUNDE HIGH SCHOOL, TURN LEFT MUZIKAYISE JUNIOR PRIMARY, TURN RIGHT ENTER L SECTION STRAIGHT TURN LEFT ON ROAD BETWEEN SECTION 7 AND SECTION 6 TO MADADENI BREWERY VIA VIRGINIA SUPERMARKET, VIA MADADENI LIGHT INDUSTRIES, VIA BINDA HARDWARE MOYOMUHLE TAXI RANK AND COMMUNITY CENTRE. AT ROBOT TURN RIGHT ENTER MAIN ROAD P483 FROM NEWCASTLE TO OSIZWENI, BUFFALO FLATS AND UTRECHT TO NEWCASTLE AT INGAGANE ROBOT CROSS-OVER INGAGANE RIVER TURN LEFT AT KEYWAY MOTORS ROBOT INTO ASIPHEPHE ROAD ENTER ALBERT WESSELS ROAD. VIA LIGHT AND TEXTILE INDUSTRIES EMABHODINI TO NEWCASTLE VIA PROTECTION SERVICE TURN RIGHT ALLEN STREET PROCEED TURN LEFT AT KIRKLAND STREET, TURN RIGHT AT VOORTREKKER STREET PROCEED ACROSS TERMINUS STREET, ENTER APPROVED NEWCASTLE TAXI RANK. RETURN WITH SAME ROUTE TO MADADENI TOWNSHIP.		



transport

Department:
Transport
Province of KwaZulu-Natal

GAZETTE

LGKZNG12-2020-OCT

REGION: ALL

<p>12.8</p>	<p>2202BR2100F500057624 - MADADENI TO NEWCASTLE</p> <p>FROM P1 SECTION 7(P) PROCEED STRAIGHT TO KWAMAKHULUKHULU SUPERMARKET, TURN LEFT AT THE CORNER PROCEED STRAIGHT, TURN RIGHT ENGULUBENI OR KUSAKUSA ENTER M-SECTION 7, VIA EYAKHO SHOPPING COMPLEX PROCEED STRAIGHT VIA EKHAMDUZE STORE, TURN LEFT AT LOKOTHWAYO BRICK & TILE SUPPLY, TURN RIGHT AT EKHAMDUZELIQUOR STORE ENTER L SECTION PROCEED, STRAIGHT TURN RIGHT, AT INTERSECTION, ENTER ROAD BETWEEN SECTION 7 (L0 AND SECTION 6, TURN LEFT PROCEED STRAIGHT, VIA AMAZULU HIGH SCHOOL, TURN LEFT AT EYETHU MOTORS SPARES. PROCEED STRAIGHT ON ROAD BETWEEN MADADENI HOSPITAL AND SECTION6, TURN LEFT AT ZENZELE SHOPPING CENTRE ENTER ROAD BETWEEN SECTION 5 MADADENI HOSPITAL, PROCEED STRAIGHT TURN RIGHT ENTER ROAD SECTION 5 AND OPEN VELD, VIA CRIPPLE CENTRE, VIA CIRCUIT OFFICE, VIA AMAJUBA TECHNOLOGY CENTRE PROCEED STRAIGHT TURN LEFT, VIA AMAJUBA COLLEGE, VIA MAGISTRATES OFFICE, VIA MADADENI POLICE STATION PROCEED STRAIGHT ACROSS ROBOT, TURN RIGHT ON R883 ROAD, TO NEWCASTLE, VIA MATUKUSA NEW SETTLEMENT, TURN RIGHT KEYWAY ROBOT ENTER ASIPHEPHE ROAD PROCEED STRAIGHT ENTER ALBERT WESSELS DRIVE, VIA EMABHODINI PROCEED STRAIGHT VIA ENGINE GARAGE, PROCEED STRAIGHT ACROSS 4 WAY STOP TURN RIGHT AT ROBOT INTO FARADAY STREET, VIA KADBRO VEHICLE TESTING ENTER HARDWICK STREET, TURN OR PROCEED STRAIGHT, VIA VLAM CRESCENT TURN RIGHT AT HARDWICK STREET PROCEED STRAIGHT, TURN LEFT KINGS HOTEL ENTER HARDING STREET PROCEED STRAIGHT, TURN LEFT. ALLEN STREET PROCEED STRAIGHT, TURN LEFT AT KIRKLAND STREET, TURN RIGHT AT VOORTREKKER STREET PROCEED STRAIGHT TERMINUS ENTER APPROVED NEWCASTLE TAXI RANK. RETURN SAME ROUTE TO P1 SECTION7.</p>
<p>12.9</p>	<p>2202BR2202BS00057622 - MADADENI TO OSIZWENI</p> <p>FROM MADADENI TO OSIZWENI TOWNSHIP FROM MAGISTRATE OFFICE, MADADENI TOWNSHIP, TURN LEFT ENTER ROAD BETWEEN SECTION2 AND MUNICIPALITY OFFICES. TURN RIGHT AT BP GARAGE PROCEED STRAIGHT VIA IMBONGOLWENI CHURCH, VIA KHUZANI SHOPPING CENTRE VIA METHODIST CHURCH. SECTIONS 1 PROCEED STRAIGHT AT FOUR WAY STOP ON ROAD BETWEEN RIVERSIDE HOUSES AND SECTION3 TURN RIGHT AT KWAMABOYA. VIA EHASHINI STOP. VIA ST HOHN CHURCH, TURN RIGHT AT CHECKERS SHOPPING CENTER VIA CLINIC SECTION4, TURN LEFT AT CLINIC, AND PROCEED VIA MADADENI LIBRARY, VIA BEER WHOLESALE DEPOT, VIA MAZIBUYE TESTING STATION. PROCEED STRAIGHT, AT ZENZELE SHOPPING CENTER, TURN RIGHT AND TURN LEFT VIA MADADENI HOSPITAL ROAD BETWEEN SECTION6 AND MADADENI HOSPITAL, TURN LEFT AT AMAZULU HIGH SCHOOL, TURN RIGHT AT ROAD INTERSECTION (ROAD BETWEEN SECTION6 AND SECTION7), VIA MADODA SHOPPING ENTERPRISE, TURN RIGHT AT MADADENI BREWERY VIA MOYOMUHLE TAXI RANK, TURN LEFT AT THE ROBOT ENTER ROAD TO OSIZWENI AND UTRECHT VIA NINE MILE STOP. VIA BLAAUBOSCH AREA, TURN RIGHT AT EMPANGENI, TURN LEFT ENTER OSIZWENI TOWNSHIP (SOUTH), PROCEED STRAIGHT VIA QHUBIMFUNDO S. P. SCHOOL AND VIA XOLANI HIGH SCHOOL. TURN RIGHT AT KWAMASHU STOP. TURN LEFT AT MPHAZIMA RESTAURANT AND HLANGANANI SHOPPING CENTRE, PROCEED STRAIGHT, TURN RIGHT AT ROAD INTERSECTION VIA OSIZWENI BUSINESS ARE, VIA POST OFFICE (OSIZWENI) AND S.A.P.S. STATION, TURN LEFT PROCEED STRAIGHT TO TOP TANK, TURN LEFT KWAMBHOKO (SAND SUPPLY DEPOT) VIA LONG HOMES HOUSING, TURN RIGHT AT MATSHEKETSHENI SECTION, VIA KWA BOB SHOPPING CENTRE, AND MASKOPHASINI, TURN LEFT AT DEPOT. ON THE THIRD ROAD FROM KHUZANI SHOPPING CENTRE, TURN RIGHT VIA KWAMAKHANYA SHOPPING CENTER, TURN RIGHT AT KWA VILAKAZI CORNER HOUSE, VIA 5 STAR CENTRE AND FIRE STATION OSIZWENI, AND TURN RIGHT AT T.V. LIQUOR STORE. PROCEED STRAIGHT VIA KAKALASPAN AREA (RURAL AREA) VIA MILLENNIUM CASH STORE. EMPOMPINI RETURN SAME ROUTE TO MADADENI TOWNSHIP.</p>



transport

Department:
Transport
Province of KwaZulu-Natal

GAZETTE

LGKZNG12-2020-OCT

REGION: ALL

1)	Application Number: APP0125080	2)	Gazette Number: LGKZNG12-2020-OCT
3)	Applicant: VTS SHONGWE ID NO. 7012175393089 Association: MTUBATUBA TAXI OWNERS L&L DISTANCE ASS.	4)	Applicant Address: P O BOX 94 MTUBATUBA 3935
5)	Existing Licence Holder: NOT APPLICABLE ID NO. NOT APPLICABLE	6)	Existing Licence Holder Address: NOT APPLICABLE
7)	Type of application: NEW OPERATING LICENCE	8)	Operating Licence Number: LKNKZN0145691
9)	Vehicle Type: MINIBUS	10)	1 X 15 (SEATED) + 0 (STANDING)
11)	Region: UMKHANYAKUDE		
12.1	2207442209QU10053396 - MTUBATUBA TO MANDENI FROM APPROVED TAXI RANK IN MTUBATUBA, TURN LEFT ON INYATHI ROAD, TURN LEFT ON RIVERVIEW ROAD, TURN RIGHT ON R237 ROAD, JOIN N2, BEFORE EMPANGENI, TURN RIGHT, JOIN ROAD R102, PASS EMPANGENI, PASS GINGINDLOVU, TURN RIGHT ON ROAD R459, STRAIGHT TO MANDENI TAXI RANK AND RETURN. RESTRICTION: ONLY DROPPING OF PASSENGERS IS ALLOWED.		
12.2	2207442207XJ10053397 - MTUBATUBA TO EMPANGENI. 3. FROM APPROVED TAXI RANK IN MTUBATUBA, TURN LEFT ON INYATHI ROAD, TURN LEFT ON RIVERVIEW ROAD, TURN RIGHT ON R237 ROAD, JOIN N2, TURN LEFT AND PROCEED STRAIGHT, TURN RIGHT TO JOIN ROAD R102, PROCEED STRAIGHT TO EMPANGENI, TAKE TURNER ROAD, STRAIGHT TO B-RANK RETURN BACK ON TURNER ROAD, TURN LEFT ON R34, TURN RIGHT TO A-RANK AND RETURN.		
12.3	2207442207W310053398 - MTUBATUBA TO RICHARDS BAY FROM APPROVED TAXI RANK IN MTUBATUBA, TURN LEFT INYATHI ROAD, LEFT ON RIVERVIEW ROAD, TURN RIGHT ON R237 ROAD, JOIN N2, TURN LEFT, PROCEED STRAIGHT, TURN RIGHT ON D249, STRAIGHT TO ENSELENI, DROP AND PROCEED ON ROAD P517, CROSS N2, JOIN P231, STRAIGHT TO RICHARDS BAY AND RETURN.		
12.4	22074422074400053399 - 5. TO HLABISA From Approved Taxi Rank in Mtubatuba to Approved Taxi Rank in Hlabisa, from Mtuba join Taxi Rank, go straight, join John Ross Highway, turn left join Road R237, turn right, join Road P235-1, proceed straight to Hlabisa and return		
12.5	2207442207TM10053401 - 7. MTUBATUBA TO HLUHLUWE. FROM APPROVED TAXI RANK IN MTUBATUBA TO APPROVED TAXI RANK IN HLUHLUWE, FROM MTUBATUBA TAXI RANK, STRAIGHT TO JOHN ROSS HIGHWAY, JOIN ROAD R827, TURN LEFT JOINING RIVERVIEW ROAD, TURN RIGHT AND PROCEED STRAIGHT JOINING N2 ROAD, PROCEED STRAIGHT JOINING P453, STRAIGHT TO HLUHLUWE TAXI RANK AND RETURN.		
12.6	22074422074400053403 - SOMKHELE TAXI RANK TO MTUBATUBA TAXI RANK. FROM APPROVED TAXI RANK IN SOMKHELE TO APPROVED TAXI RANK IN MTUBATUBA, PROCEED STRAIGHT TO ROAD R235/1, PASS MGWAZENI SCHOOL, MGEZA, NKWALINI, MDOLOMBA, NINELA MANYAMFO, THANDANANI STORE, ZAKHE BOTTLE STORE, MASUKU DIRECT TO MTUBATUBA TAXI RANK AND RETURN.		
12.7	22074422074400053404 - PHAPHASI TAXI RANK TO MTUBATUBA TAXI RANK. FROM APPROVED TAXI RANK IN PHAPHASI TO APPROVED TAXI RANK IN MTUBATUBA, PASS BONGANI STORE, DUTCH REFORM CHURCH, KWASHANDU STORE, JOIN ROAD P484, VIA SWELIHLE STORE, ESIGQOKWENI, NKOMBOSE, MNYAKAZI, MDUNGE BUTCHERY, EMNGAMAZINI, FOUR OF US SERVICE STATION, CROSS N2 ROAD, JOIN P237, TURN LEFT ON RIVERVIEW ROAD, TURN RIGHT ON INYATHI ROAD, STRAIGHT TO MTUBATUBA TAXI RANK AND RETURN. ALTERNATIVE ROUTE FROM APPROVED TAXI RANK IN PHAPHASI TO APPROVED TAXI RANK IN MTUBATUBA. FROM R484 ROAD VIA MYAKAZA, NKOMBOSE, BHOBZO, CROSS N2 AND JOIN ROAD P237 TURN LEFT ON RIVERVIEW ROAD AND TURN RIGHT TO JOIN INYATHI ROAD, AND TURN RIGHT AGAIN TO JOIN JOHNROSS HIGHWAY AND GO STRAIGHT TO MTUBATUBA TAXI RANK AND RETURN.		
12.8	22074422074400053405 - RIVERVIEW TAXI RANK TO MTUBATUBA TAXI RANK. FROM APPROVED TAXI RANK IN RIVERVIEW TO APPROVED TAXI RANK IN MTUBATUBA, PROCEED ON RIVERVIEW ROAD, PASS MTUBATUBA PRIMARY SCHOOL, DIRECT TO MTUBATUBA TAXI RANK AND RETURN.		
12.9	22074422074400053406 - VULAMEHLO TAXI RANK TO MTUBATUBA TAXI RANK. FROM APPROVED TAXI RANK IN VULAMEHLO, PASS EMALANDA H.P. SCHOOL, EMAJUBENI, BHEKANI EZINGQAWENI, KWANSISANDE JOIN ROAD R235, STRAIGHT TO MTUBATUBA TAXI RANK AND RETURN.		
12.10	22074422074400053407 - KWAMSANE TAXI RANK TO MTUBATUBA TAXI RANK FROM APPROVED TAXI RANK IN MTUBATUBA TO APPROVED TAXI RANK IN KWAMSANE TOWNSHIP FROM MTUBATUBA TAXI RANK, TURN LEFT ON INYATHI ROAD, TURN LEFT ON RIVERVIEW ROAD, THEN TURN RIGHT ON ROAD R237, TURN LEFT ON N2 ROAD PASS FOUR OF US, MKHONZA, EGUGULETHU SUPERMARKET KWAMKHONZA, TURN TO THE TAXI RANK AND RETURN NO RESTRICTION ON PICK UP AND DROP PASSENGERS.		



transport

Department:
Transport
Province of KwaZulu-Natal

GAZETTE

LGKZNG12-2020-OCT

REGION: ALL

12.11	<p>220744220018410053408 - MTUBATUBATO DURBAN.</p> <p>1. FROM APPROVED TAXI RANK IN MTUBATUBA, TURN LEFT ON INYATHI ROAD, LEFT ON RIVERVIEW ROAD, TURN RIGHT ON R237 ROAD, JOIN N2 ROAD, TURN LEFT, STRAIGHT EMPANGENI, TURN RIGHT TO ROAD R102, PASS EMPANGENI, STANGER, TONGAAT, VERULAM (DROPPING OFF PASSENGERS CAN ONLY BE DONE) THAN JOIN M41 ROAD, PASS GATEWAY AND JOIN M4, PROCEED STRAIGHT TO DURBAN, TURN RIGHT ON ARGYLE STREET, TURN LEFT ON UMNGENI ROAD, PROCEED TO LEOPARD ROAD, TURN RIGHT TO ALICE STREET STRAIGHT TO UMNGENI, TURN LEFT, PROCEED TO UMNGENI ROAD, STRAIGHT TO DURBAN STATION AND RETURN NO IMMEDIATE PASSENGERS BETWEEN THE TWO POINTS.</p> <p>RESTRICTIONS: NO PICKING UP ALONG THE ROUTE.</p> <p>ALTERNATIVE ROUTE.</p> <p>FROM APPROVED TAXI RANK IN MTUBATUBA, TURN LEFT IN INYATHI ROAD, TURN LEFT ON RIVERVIEW ROAD, TURN RIGHT ON R237 ROAD, JOIN N2, PROCEED STRAIGHT ON FREEWAY, PASS MTHUNZINI TOLLGATE, MVOTI PLAZA, TURN LEFT ON M4 ROAD, PASS BALLITO, MHLANGA, LALUCIA, STRAIGHT TO DURBAN, JOIN ARGYLE STREET, TURN LEFT UMNGENI ROAD, PROCEED LEOPARD ROAD, TURN RIGHT PROCEED TO WARWICK AVENUE, TURN RIGHT ALICE STREET, STRAIGHT TO UMNGENI ROAD, TURN LEFT, PROCEED ON UMNGENI ROAD, STRAIGHT TO DURBAN STATION AND RETURN.</p> <p>ALTERNATIVE ROUTE.</p> <p>FROM APPROVED TAXI RANK IN MTUBATUBA, TURN LEFT ON INYATHI ROAD, TURN LEFT ON RIVERVIEW, TURN RIGHT ON R237 ROAD, JOIN N2, TURN LEFT, PROCEED STRAIGHT PASS MTHUNZINI TOLLGATE, UMWOTI PLAZA, TONGATHI TOLLGATE PROCEED STRAIGHT, TURN LEFT ON ROAD R102, PROCEED STRAIGHT AND JOIN UMNGENI ROAD, TURN LEFT PROCEED AND UMNGENI ROAD, STRAIGHT TO DURBAN STATION AND RETURN.</p> <p>ONLY DROPPING OF PASSENGERS IS ALLOWED.</p>
12.12	<p>22074422074400146082 - BHEKUZULU TO MTUBATUBA</p> <p>FROM APPROVED TAXI RANK IN BHEKUZULU TO APPROVED TAXI RANK IN MTUBA TUBA, PASS ENKOSI THABETHE STORE, ESIBHAYI, TURN LEFT ON ROAD P235 - VIA KWANINELA MANYAMFU, THANDANANI STORE STRAIGHT TO MTUBATUBA.</p>
12.13	<p>22074422074400146171 - MTUBATUBA TO KWANGWANASE</p> <p>FROM MTUBATUBA TAXI RANK STRAIGHT TO JOHN ROSS HIGHWAY JOIN R237 ROAD AND JOIN P235 - 1 STRAIGHT TO N2 ROAD PROCEED STRAIGHT IN N2 ROAD THEN TURN RIGHT ON ROAD P522-1 VIA JOZINI PROCEED STRAIGHT ON N2 ROAD THEN TURN RIGHT ON ROAD P522-1 VIA BHAMBANANA, SIKHEMELELE, PHELANDABA DIRECT TO MANGUZI TAXI RANK AND RETURN.</p>
12.14	<p>22074422074400146173 - MTUBATUBA TO MBAZWANA.</p> <p>FROM MTUBATUBA TAXI RANK STRAIGHT TO JOHN ROSS HIGHWAY JOIN R237 ROAD AND JOIN P 235-1 STRAIGHT TO N2 ROAD AND TURN RIGHT PROCEED STRAIGHT AND JOIN P453 VIA HLUHLUWE PROCEED TO JOIN ROAD P2-8 AND TURN LEFT THEN TURN RIGHT TO JOIN ROAD P466-1 PROCEED STRAIGHT VIA LOWER MKHUZE AND PROCEED STRAIGHT TO P466-2 ROAD PROCEED STRAIGHT TO MBAZWANE TAXI RANK AND RETURN.</p>
12.15	<p>22074422077Z10146175 - 29. MTUBATUBA TAXI RANK TO MKHUZE TAXI RANK.</p> <p>FROM APPROVED TAXI RANK IN MTUBATUBA TO APPROVED TAXI RANK IN MKHUZE TURN INTO JOHN ROSS HIGHWAY JOIN R237 ROAD AND JOIN P235 -1 STRAIGHT TO N2 ROAD THEN TURN RIGHT ON THE ROAD P234. PROCEED STRAIGHT TO MKHUZE TAXI RANK AND RETURN</p>



transport

Department:
Transport
Province of KwaZulu-Natal

GAZETTE

LGKZNG12-2020-OCT

REGION: ALL

1)	Application Number: APP0125087	2)	Gazette Number: LGKZNG12-2020-OCT
3)	Applicant: EM MGENGE ID NO. 7603255607081 Association: ESIKHAWINI TAXI ASSOCIATION	4)	Applicant Address: P O BOX 651 ESIKHAWINI 3887
5)	Existing Licence Holder: BM MTHIYANE ID NO. 5903295565089	6)	Existing Licence Holder Address: P O BOX 7460 EMPANGENI 3887
7)	Type of application: NORMAL TRANSFER	8)	Operating Licence Number: LGKZN0703001541
9)	Vehicle Type: MINIBUS	10)	1 X 15 (SEATED) + 0 (STANDING)
11)	Region: UTHUNGULU		
12.1	2207YW2207W300050655 - ESIKHAWINI TO KWADLANGEZWA. FROM ESIKHAWINI AND THEREAFTER TURNING INTO MTHOMBONI ROAD ACROSS THE ROBOTS AND CARRYING STRAIGHT D1567 AND STRAIGHT ACROSS P2 (NGOYE ROAD) AND STRAIGHT INTO D861 AND THERE AFTER TURNING RIGHT TO UNGOYE UNIVERSITY, KWADLANGEZWA TAXI RANK (POST OFFICE) PICKING UP PASSENGERS AT KWADLANGEZWA TAXI RANK AND RETURN ALONG THE SAME ROUTE IN RESPECT OF ETA AND THE ROUTE DEPARTING KWADLANGEZWA TAXI RANK TO POST OFFICE, MFUNDO STREET, PICK UP AND DROP OFF PASSENGERS, STRAIGHT TO CROSS ROAD R102 TO ESIKHAWINI TAXI RANK SITUATED AT MTHOMBONI ROAD DROP OFF AND PICK UP, PASSENGERS AT ESIKHAWINI TAXI RANK AND RETURN ALONG THE SAME ROUTE IN RESPECT OF KTA, THE RETURN ROUTE FOR KTA SHALL EXACTLY BE SIMILAR AS THAT OF ETA BY DEFINITION.		
12.2	2207YW2207W300050655 - ESIKHAWINI (MPEMBENI) TO RICHARDS BAY DEPART ESIKHAWINI TAXI RANK, TURN RIGHT INTO MTHOMBONI ROAD, CARRY STRAIGHT ACROSS MDLEBE MPUMA ROBOTS ALONG D87 TO MPEMBENI (LEXON TEA ROOM), TURN BACK ALONG D87, STRAIGHT DOWN THE B10 (P106), PAST MADLANKALA, TURN RIGHT INTO R34 (JOHN ROSS PARKWAY), TURN LEFT INTO WEST CENTRAL ARTERIAL, CARRY STRAIGHT TO BULLION BOULEVARD, THEN LEFT INTO TAXI CITY RANK RICHARDSBAY ALONG THE SAME ROUTE.		
12.3	2207YW2207W300050647 - ESIKHAWINI TO RICHARDSBAY DEPART ESIKHAWINI TAXI RANK, TURN LEFT INTO MTHOMBONI ROAD, RIGHT INTO MDLEBE MPUMA (EAST), INTO MELONI (R06). CARRY STRAIGHT DOWN THE B10 (P106), PAST MADLANKALA, TURN RIGHT INTO R34 (JOHN ROSS PARKWAY), TURN LEFT WEST CENTRAL ARTERIAL CARRY STRAIGHT INTO BULLION BOULEVARD, THEN TURN LEFT INTO TAXI CITY RANK RICHARDSBAY, RETURN ALONG THE SAME ROUTE.		
12.4	2207YW2207XJ00050654 - ESIKHAWINI TO EMPANGENI LOT 63 DEPART ESIKHAWINI RANK, TURN LEFT INTO MTHOMBONI ROAD, STRAIGHT INTO D1567, TURN RIGHT INTO N2, LEFT INTO R34 (JOHN ROSS PARKWAY), STRAIGHT INTO MAIN ROAD, OFF LOADING AT SPEEDY, TURN LEFT INTO PRESIDENT SWART AVENUE, OFF LOADING AT CENTRAL PARK, TOTAL GARAGE, TURN RIGHT INTO MAXWELL STREET, THEN LEFT INTO LOT63 TAXI RANK EMPANGENI AND RETURN ALONG THE SAME ROUTE.		
12.5	2207YW2207W300050648 - ESIKHAWINI TO RICHARDS BAY VIA ALTON 2. DEPART ESIKHAWINI RANK, LEFT INTO MTHOMBONI ROAD, RIGHT INTO MDLEBE MPUMA (EAST), INTO MELONI (P106), CARRY ON STRAIGHT DOWN THE B10 (P106), PAST MADLANKALA, TURN RIGHT INTO R34 (JOHN ROSS PARKWAY), TURN RIGHT INTO ALUMINA ALLEE, 100 METRES AWAY FROM THE ROAD, OFF LOADING AT BUS STOP (MARINGINI), RETURN. STRAIGHT ACROSS ALUMINA ALLEE, OFF LOADING AT AMALGAMATED, ENGINE GARAGE, IKHWEZI DEPORT BELL, SHELL GARAGE, ZCBF, DOLLAR DRIVE, TURN RIGHT AND LEFT INTO BULLION BOULEVARD AND TURN LEFT INTO TAXI RANK RICHARDSBAY, AND RETURN ALONG THE SAME ROUTE.		
12.6	2207YW2207XJ00050650 - ESIKHAWINI TO EMPANGENI RAIL DEPART ESIKHAWINI RANK, TURN LEFT INTO MTHOMBONI ROAD, CARRY STRAIGHT INTO D1567, TURN RIGHT INTO N2 (FREEWAY), TURN LEFT INTO R34 (JOHN ROSS PARKWAY), STRAIGHT INTO TANNER ROAD, OFF LOADING AT KENTUCKY, POST OFFICE, EMRICMOTORS AND TURN LEFT INTO B RANK, OFF LOADING THEN TURN INTO MAIN ROAD, TURN LEFT AND RIGHT GRANTHAM HIGHWAY, BACK INTO R34, TURN RIGHT INTO MAXWELL STREET, THEN LEFT INTO LOT63 TAXI RANK, TURN RIGHT INTO N2 (NGOYA X ROADS) STRAIGHT TO EMPANGNI CIRCLE, LEFT INTO TANNER ROAD, THEN RIGHT INTO B-RANK, TURN RIGHT INTO TANNER ROAD, TURN LEFT INTO R34, RIGHT INTO MAXWELL STREET, LEFT INTO LOT63, TAXI RANK EMPANGENI AND RETURN ALONG THE SAME ROUTE.		
12.7	2207YW2207XJ00050657 - ESIKHAWINI (PORT DUNFORD) TO EMPANGENI DEPART ESIKHAWINI RANK TO PORT DUNFORD, ALONG D537 TO KWAMOLI TEA ROOM AND TURN BACK ALONG D537, TURN LEFT INTO D1597, STRAIGHT TO MASONGO X ROADS, TURN LEFT INTO MDLEBE MPUMA, RIGHT INTO MELONI (P106), CARRY STRAIGHT DOWN THE B10 (P106), PAST MADLANKAL, TURN LEFT INTO R34 (JOHN ROSS PARKWAY), TURN LEFT INTO TANNER ROAD, OFFLOADING AT KENTUCKY, POST OFFICE, EMRIC MOTORS, LEFT INTO B-RANK, BACK INTO MAIN ROAD, LEFT AND RIGHT INTO GRANTAM HIGHWAY, TURN RIGHT INTO MAXWELL STREET, THEN LEFT INTO LOT 63 TAXI RANK EMPANGNI, AND RETURN ALONG THE SAME ROUTE.		



transport

Department:
Transport
Province of KwaZulu-Natal

GAZETTE

LGKZNG12-2020-OCT

REGION: ALL

1)	Application Number: APP0125089	2)	Gazette Number: LGKZNG12-2020-OCT
3)	Applicant: S RAJAMONEY NAICKER ID NO. 8509035253089 Association: DOLPHIN COAST TAXI OWNERS ASSOCIATION	4)	Applicant Address: 15 LOTUS ROAD STANGER MANOR KWADUKUZA 4450
5)	Existing Licence Holder: NOT APPLICABLE ID NO. NOT APPLICABLE	6)	Existing Licence Holder Address: NOT APPLICABLE
7)	Type of application: NEW OPERATING LICENCE	8)	Operating Licence Number: NOTAVAILABLE
9)	Vehicle Type: MINIBUS	10)	1 X 15 (SEATED) + 0 (STANDING)
11)	Region: ILEMBE		
12.1	2100JU2206LS10047557 - SHAKASKRAAL - TONGAAT BALLITO VIA SHAKASKRAAL TO TONGAAT FROM BALLITO BUSINESS PARK TAXI RANK (PICK UP PASSENGERS) JOIN R102 SHAKASKRAAL (PICKING UP AND DROPPING OFF) UMHLALI,SHAKAHEAD,COMPENSATION AND FRASERS AND DROPPING OFF IN TOWN CENTRE AT TONGAAT TAXI RANK AND RETURN ALONG SAME ROUTE TO FRASERS,SHAKASHEAD,COMPENSATION ,UMHLALI, SHAKASKRAAL AND FINALLY TO BALLITO BUSINESS PARK TAXI RANK.		
12.2	2206LS22027Q10047560 - BALLITO TO STANGER FROM BALLITO BUSINESS PARK TAXI RANK (PICK & DROP), ZIMBALI ENTRANCE, BALLITO DRIVE, COMPENSATION BEACH ROAD, DOLPHIN CRESCENT, OCEAN DRIVE, SHEFFIELD DRIVE,MR474,N2 TO SHAKA'S HEAD,R102,UMHLALI VILLAGE,R102 TO SHAKA KRAAL, NKOBONGO TOWNSHIP, GLENDALE, R102 TO ETETE TOWNSHIP, SHAVIN'S TRAINING STORE, R102 TO STANGER TOWN CENTRE AND RETURN ALONG SAME ROUTE TO BALLITO BUSINESS PARK TAXI RANK.		
12.3	2206LS2206LS00047558 - BALLITO TO TONGAAT FROM BALLITO BUSINESS PARK, NORTH ALONG N2,MR474,SHEFFIELD DRIVE, OCEAN DRIVE, DOLPHIN CRESCENT, COMPENSATION BEACH ROAD, BALLITO DRIVE,M4 SOUTH, ZIMBALI(PICK AND DROP) AND FINALLY ALONG WATSON HIGHWAY TO TONGAAT TOWN CENTRE FOR DROP OFF AND RETURN ALONG THE SAME ROUTE.		
12.4	2206LS2206LS00047561 - BALLITO TO DURBAN FROM BALLITO BUSINESS PARK TAXI RANK,PICK UP,ALONG M4 SOUTH,ZIMBALI (PICK UP) TO DURBAN CITY CENTRE PICK UP AND RETURN ALONG SAME ROUTE TO BALLITO BUSINESS PARK.		
12.5	2206LS2206LS00047563 - BALLITO TO EMPANGENI FROM BALLITO BUSINESS PARK TAXI RANK, M4 NORTH,DIRECT TO TAWA ROAD,RB4, TO "A" TAXI RANK DROPPING OFF ONLY AND RETURN EMPTY TO BALLITO BUSINESS PARK.		
12.6	2206LS2206LS00047564 - BALLITO TO DRIEFONTEIN FROM BALLITO BUSINESS PARK TAXI RANK, PICK UP,SHAKASKRAAL TAXI RANK TO DRIEFONTEIN (DROP OFF AND PICK UP) AND RETURN ALONG SAME ROUTE TO BALLITO BUSINESS PARK TAXI RANK.		
12.7	2206LS2206LS00047565 - BALLITO TO GLENDALE FROM BALLITO BUSINESS PARK,PICKING UP AND DROPPING OFF ALONG N2, SHAKASHEAD, UMHLALI, BHIDAKHONA PRIMARY, GLENDALE SAPS AND RETURN ALONG SAME ROUTE TO BALLITO BUSINESS PARK PICKING UP & DROPPING OFF ALONG THE ROAD.		



transport

Department:
Transport
Province of KwaZulu-Natal

GAZETTE

LGKZNG12-2020-OCT

REGION: ALL

1)	Application Number: APP0125096	2)	Gazette Number: LGKZNG12-2020-OCT
3)	Applicant: MP MAVUSO ID NO. 6409055775081 Association: IKHWEZI LOCAL AND LONG DISTANCE TA	4)	Applicant Address: PO BOX 1346 PONGOLA 3170
5)	Existing Licence Holder: NOT APPLICABLE ID NO. NOT APPLICABLE	6)	Existing Licence Holder Address: NOT APPLICABLE
7)	Type of application: NEW OPERATING LICENCE	8)	Operating Licence Number: NOTAVAILABLE
9)	Vehicle Type: MINIBUS	10)	1 X 15 (SEATED) + 0 (STANDING)
11)	Region: ZULULAND		
12.1	2100HB11008Z10052399 - PONGOLA TO JOHANNESBURG FROM PONGOLA TAXI RANK, TURN RIGHT INTO N2, PROCEED TO PIET RETIEF, ERMELO, JOIN N17, PROCEED TO BETHAL, TRICHARDT, KINROSS, LEANDRA, DEVON, SPRINGS, BENONI, GERMISTON, PROCEED TO M1, TURN LEFT INTO RISSIK STREET, TURN RIGHT INTO DEVILARS STREET AND PROCEED INTO JOHANNESBURG PARK CITY TAXI RANK NO2 AND RETURN		
12.2	2100HB21004R10052395 - PONGOLA TO DURBAN FROM PONGOLA TAXI RANK, TURN RIGHT INTO AND ALONG N2, TO GOGELA, PROCEED TO HLUHLUWE, MTUBATUBA, EMPANGENI ON N2, LEAVING THE N2 AT MOUNT EDGEcombe, JOIN AND PROCEED ALONG R67, TURN RIGHT AT THE FIRST INTERSECTION TO ARGYLE ROAD, TURN RIGHT AT THE FIRST ROBOTS, PROCEED TO UMGENI ROAD AND TURN RIGHT TO DURBAN TAXI RANK AND RETURN.		
12.3	2100HB2100F510052396 - PONGOLA TO NEWCASTLE FROM PONGOLA TAXI RANK, TURN RIGHT INTO N2, PROCEED AND TURN LEFT JOIN COMMONDALE ROAD, TURN LEFT INTO R33 TO PAULPIETTERSBERG, MPEVANE, BLOEDRIVER, TURN RIGHT INTO R34, PROCEED AND TURN LEFT TO UTRECHT, JOIN MADADENI ROAD, PROCEED TO N11, TURN RIGHT INTO NEWCASTLE TAXI RANK AND RETURN.		
12.4	2100HB2100H310052397 - PONGOLA TO PIETERMARITZBURG FROM PONGOLA TAXI RANK, TURN RIGHT INTO N2, PROCEED TO COMMONDALE, TURN LEFT INTO R33, TO PAULPIETTERSBERG, VRYHEID, BLOODRIVER, DUNDEE, JOIN R68 AND PROCEED TO N11, TURN LEFT INTO FIRST ROBOTS AND PROCEED, TURN RIGHT INTO R74, TURN LEFT INTO N3, PROCEED TO ESTCOURT, MOOIRIVER, HOWICK, PROCEED AND TURN OFF TO GREYTOWN ROAD, TURN RIGHT TO THE FIRST ROBOTS INTO PIETERMARITZBURG CITY AND PROCEED TO CHURCH STREET AND RETURN.		
12.5	2100HB2100HB00052390 - PONGOLA TO ONVERWACHT FROM PONGOLA TAXI RANK, TURN LEFT JOIN NAUDE STREET, TURN RIGHT TO ONVERWACHT AND RETURN.		
12.6	2100HB2100HB00052391 - PONGOLA TO PONGOLA SUGAR MILL FROM PONGOLA TAXI RANK, TURN LEFT JOIN N2, PROCEED AND TURN RIGHT TO PONGOLA SUGAR MILL AND RETURN.		
12.7	2100HB2100HB00052392 - PONGOLA TO KWANGWANASE FROM PONGOLA TAXI RANK, JOIN N2 TO GOLELA CROSSING, TURN LEFT PROCEED TO GOLELA BOARDER POST AND RETURN TO THE CROSSING, TURN LEFT JOIN N2, PROCEED TO INKONKONI CROSSING (JOZINI TURN OFF), TURN LEFT JOINING JOZINI ROAD AND PROCEED TO JOZINI TOWN, PROCEED TO KWASKIEMELELE CROSS, TURN RIGHT INTO MANGUZI ROAD AND PROCEED INTO KWANGANASE TAXI RANK AND RETURN.		
12.8	2100HB2100HB00052398 - PONGOLA TO PIET RETIEF. FROM PONGOLA TAXI RANK, TURN RIGHT INTO N2, PROCEED TO PIET RETIEF, TURN LEFT INTO PIET RETIEF TAXI RANK AND RETURN.		
12.9	2100HB2100M110052394 - PONGOLA TO VRYHEID FROM PONGOLA TAXI RANK TURN LEFT INTO N2 AND RIGHT TO R66, PROCEED TO MAGUDU TOWN AND TURN RIGHT TO R60 AND PROCEED TO VRYHEID, R69, TURN INTO CHURCH STREET IN VRYHEID, TURN RIGHT INTO CICIL EMME STREET, TURN LEFT INTO UTRECHT STREET AND PROCEED TO VRYHEID TAXI RANK AND RETURN.		
12.10	2100HB22076110052393 - PONGOLA TO NONGOMA FROM PONGOLA TAXI RANK, TURN LEFT INTO N2 AND RIGHT INTO R66, PROCEED TO MAGUDU TOWN AND PROCEED TO NONGOMA TOWN AND PROCEED INTO ULUNDI CITY COMPLEX TAXI RANK AND RETURN.		
12.11	2207WK2100HB00052389 - NCONTSHANE TO PONGOLA. FROM NCOTSHANE TAXI RANK B TURN RIGHT TO R343, PROCEED TO ONVERWACHT ROAD, AND TURN RIGHT PROCEED TO NAUDE STREET; TURN RIGHT INTO PONGOLA TAXI RANK AND RETURN.		
12.12	KZPRERC2796981 - PONGOLA TO NTUMBANE (KWAMASHAYA TAXI RANK) FROM PONGOLA TAXI RANK, TURN RIGHT INTO N2 AND PROCEED TO MADANYINI PICK UP AND DROP PASSENGERS, PROCEED WITH N2 TO KWALUBISI PICK UP AND DROP PASSENGERS, PROCEED WITH N2 TO GODLWAYO PICK UP AND DROP PASSENGERS, PROCEED WITH N2 TO ITSHELEJUBA PICK UP AND DROP PASSENGERS CONTINUE WITH N2, LEAVE N2 AND TURN LEFT TO D1867 TO BELGRADE PICK UP AND DROP PASSENGERS, CONTINUE WITH D1867 TO KHIPHUNYAWO PICK UP AND DROP PASSENGERS, LEAVE D 867 AND TURN LEFT TO D1869 PICK AND DROP PASSENGERS, PROCEED AND TURN RIGHT TO KWAMASHAYA TAXI RANK DROP AND PICK PASSENGERS RETURN TO PONGOLA USING THE SAME ROUTE AND PICKING AND DROPPING PASSENGERS ALONG THE ROUTE.		



transport

Department:
Transport
Province of KwaZulu-Natal

GAZETTE

LGKZNG12-2020-OCT

REGION: ALL

1)	Application Number: APP0125116	2)	Gazette Number: LGKZNG12-2020-OCT
3)	Applicant: NI SHANDU ID NO. 9404015658086 Association: B-RANK TAXI ASSOCIATION	4)	Applicant Address: P O BOX 553 EMPANGENI 3880
5)	Existing Licence Holder: A SHANDU ID NO. 4204110270083	6)	Existing Licence Holder Address: P O BOX 553 EMPANGENI 3880
7)	Type of application: NORMAL TRANSFER	8)	Operating Licence Number: LGKZN0703001235
9)	Vehicle Type: MINIBUS	10)	1 X 15 (SEATED) + 0 (STANDING)
11)	Region: UTHUNGULU		
12.1	2100N921005B00049004 - B-RANK TO MHLATHUZE VILLAGE FROM B-RANK IN EMPANGENI TURN LEFT INTO TANNER ROAD AND PROCEED TO JOIN NGWELEZANE ROAD, TURN RIGHT WITH INKANYAMBA ROAD TO MHLATHUZE VILLAGE, AND RETURN WITH THE SAME ROUTES TO B-RANK.		
12.2	2207XJ2207XJ00049005 - B-RANK TO LOT 63 FROM B-RANK AT EMPANGENI TURN RIGHT TO JOIN TANNER ROAD AND PROCEED LEFT TO JOIN R4 TO CENTRAL PARK, LOFTHEIM AND TURN RIGHT AT THE ROBOT, THEN LEFT TO R4 TO A-RANK AND PROCEED TO LOT 63 AND RETURN ALONG THE SAME ROUTE TO B-RANK.		
12.3	2207XJ22074410049006 - B-RANK TO MTUBATUBA FROM B-RANK TAXI RANK IN EMPANGENI, TURN RIGHT TO TANNER ROAD AND PROCEED AND TURN LEFT TO JOIN R4 AT THE ROBOT, TURN RIGHT R102, JOIN N2 FROM THE SOUTH AND TURN RIGHT TO R615 TO MTUBA, TURN RIGHT TO INKOSI MTUBATUBA ROAD AND PROCEED TO MTUBATUBA TAXI RANK AND RETURN ALONG THE SAME ROUTE TO B-RANK.		
12.4	2207XJ2207WL10049013 - B-RANK TO PONGOLA FROM B-RANK TAXI RANK IN EMPANGENI TURN RIGHT TO TANNER ROAD AND PROCEED AND TURN LEFT TO JOIN R4 AT THE ROBOT, TURN RIGHT TO R102 PROCEED AND FOLLOW N2 FROM THE SOUTH AND PROCEED TO GOGELA, TURN AROUND AND PROCEED ALONG THE N2, RIGHT INTO R29 TO PHONGOLA TAXI RANK, RETURN ALONG THE SAME ROUTE TO B-RANK.		
12.5	2207XJ21007X10049014 - B-RANK TO HLABISA FROM B-RANK TAXI RANK IN EMPANGENI TURN RIGHT TO JOIN TANNER ROAD AND PROCEED AND TURN LEFT TO JOIN R4 AT THE ROBOT TURN RIGHT AND JOIN N2 NORTH AND TURN LEFT AT NKOBIDE TO JOIN R618 TO HLABISA TAXI RANK, AND RETURN WITH THE SAME ROUTE.		
12.6	2207XJ22027Q10048996 - B-RANK TO STANGER FROM B-RANK IN EMPANGENI ALONG TANNER ROAD INTO AND PROCEED WITH R102 UNTIL REACHING GINGINDLOVU, TURN LEFT INTO R66 AND TURN RIGHT TO R102, TURN RIGHT WITH R74 AND TURN LEFT TO KING SHAKA ROAD, TURN LEFT INTO LINK ROAD, TURN RIGHT TO BALCOMB ROAD, TURN RIGHT AGAIN INTO THE STANGER RANK. FROM STANGER TURN LEFT TO BALCOMB ROAD AND TURN RIGHT TO R102 AND RETURN WITH THE SAME ROUTES.		
12.7	2207XJ2206WA10048997 - B-RANK TO MANDINI FROM B-RANK TAXI RANK IN EMPANGENI TO AND ALONG TANNER ROAD TURN INTO R102 AND TURN INTO R66 AND TURN RIGHT TO JOIN R102 AGAIN TURN RIGHT INTO SITHEBE AND PROCEED TO MANDINI. TURN INTO WHITE STREET PASS SUNDUMBILI AND PROCEED TO MANDINI TAXI RANK. FROM MANDINI TAXI RANK TURN RIGHT TO JOIN WHITE STREET AND TURN LEFT INTO R258 TO R102, TURN LEFT AT R102 AND RETURN ALONG THE SAME ROUTE TO B-RANK.		
12.8	2207XJ2206WA10049002 - B-RANK TO GINGINDLOVU FROM B-RANK TAXI RANK IN EMPANGENI TO AND ALONG TANNER ROAD AND PROCEED TO R102 TURN LEFT AT R66 AND TURN RIGHT TO R102 AGAIN AND TURN RIGHT TO GINGINDLOVU TAXI RANK RETURN WITH THE SAME ROUTE TO B-RANK.		
12.9	2207XJ22079A10049007 - B-RANK TO MBAZWANA FROM B-RANK TAXI RANK IN EMPANGENI TURN TO TANNER ROAD AND LEFT TO JOIN R4 AT ROBOT, TURN RIGHT TO R102, JOIN N2 FROM SOUTH AND PROCEED TO HLUHLUWE OFF-RAMP AND JOIN R22 TO MBAZWANA AND TURN RIGHT TO MBAZWANA TAXI RANK RETURN ALONG THE SAME ROUTE TO B-RANK.		
12.10	2207XJ2100DX10049008 - B-RANK TO MKHUZE FROM B-RANK TAXI RANK IN EMPANGENI TURN RIGHT TO TANNER ROAD AND PROCEED AND TURN LEFT TO JOIN R4 AT THE ROBOT TURN RIGHT TO R102, JOIN N2 FROM THE SOUTH AND PROCEED TO MKHUZE TAXI RANK AND RETURN ALONG THE SAME ROUTE TO B-RANK.		
12.11	2207XJ22076110049015 - B-RANK TO NONGOMA FROM B-RANK IN EMPANGENI TURN RIGHT TO TANNER ROAD AND PROCEED AND TURN LEFT TO JOIN R4 AT THE ROBOT TURN RIGHT JOIN R102 PROCEED AND JOIN N2 NORTH, AT NKADIBE TURN LEFT AND JOIN R618 THROUGH HLABISA STRAIGHT TO NONGOMA, PROCEED ALONG R66 TO ULUNDI AND TURN LEFT TO JOIN R34, PROCEED THROUGH MELMOTH AND TURN LEFT AT NKWALINE CONTINUE WITH R4 AND PROCEED TO B-RANK TAXI RANK.		
12.12	2207XJ2100I700049016 - B-RANK TO RICHARDS BAY FROM B-RANK IN EMPANGENI TURN RIGHT AND PROCEED TO AND ALONG TANNER ROAD STRAIGHT TO R4, TURN RIGHT INTO R34 AND PROCEED, TURN LEFT TO ALUMINA ALLEE PASS ALTON CAFÉ AND COME BACK JOINING BULLION BOULEVARD STRAIGHT AND TURN LEFT TO GO TOWARDS THE NORTH, AND RETURN ALONG BULLION BOULEVARD TO R4 AND PROCEED WITH THE SAME ROUTES TO B-RANK		
12.13	2207XJ2207W200049017 - B-RANK TO MEEERENSEE FROM B-RANK TAXI RANK IN EMPANGENI TURN RIGHT TO JOIN TANNER ROAD AND TURN RIGHT TO R4 STRAIGHT TO RICHARDS BAY TAXI RANK AND RETURN ALONG R34, PASS ALKANSTRAND BEACH AND ALBORETUM AND PROCEED STRAIGHT TO B-RANK AT EMPANGENI ALONG THE SAME ROUTE.		



transport

Department:
Transport
Province of KwaZulu-Natal

GAZETTE

LGKZNG12-2020-OCT

REGION: ALL

12.14	<p>2207XJ2206LS10049151 - B-RANK TO DURBAN</p> <p>FROM B-RANK IN EMPANGENI ALONG TANNER ROAD, TURN RIGHT INTO R102, AT MTUNZINI GARAGE TURN LEFT INTO ROAD297 AND TURN RIGHT INTO AND PROCEED WITH N2 TO JOIN M4 BALLITO OR MOUNT EDGEcombe ON RAMP AND PROCEED TO DURBAN TURN RIGHT INTO ARGYLE ROAD AND TURN LEFT TO UMGENI ROAD (R102), TURN RIGHT INTO LEOPOLD STREET AND PROCEED TO WARWICK AVENUE AND OFF-LOAD, PROCEED WITH WARWICK AVENUE, RIGHT INTO ALICE STREET, TURN LEFT INTO OSBORNE ROAD O RANK35 RETURN FROM OSBORNE ROAD RANK AND TURN RIGHT FIRST AVENUE AND PROCEED WITH RIGHT HAND SIDE INTO STANFORD HILL ROAD, TURN RIGHT TO ARGYLE ROAD AND PROCEED, TURN LEFT AND JOIN M4 THEN LEFT M4 TO JOIN N2 AND RETURN TO B-RANK ALONG THE SAME ROUTES.</p>
12.15	<p>2207XJ2207XJ00146103 - B-RANK TO MANGUZA</p> <p>FROM B-RANK TAXI RANK IN EMPANGENI TURN RIGHT TO JOIN TANNER ROAD AND PROCEED AND TURN LEFT TO JOIN R34 AT THE ROBOT, TURN RIGHT TO JOIN R102 PROCEED STRAIGHT AND JOIN THE N2 FROM THE SOUTH PROCEED ALONG N2 AND TURN RIGHT TO JOIN P522/1 TO BHAMBANANA, TURN RIGHT TO JOIN P522/2 TO PHELANDABA ON THE CHELE TO JOIN R22 FROM MBAZWANA AND PROCEED ALONG R22 TO MANGUZA TAXI RANK WE RETURN WITH R22 VIA MBAZWANA, HLUHLUWE AND JOIN N2 STRAIGHT WITH THE SAME ROUTE.</p>
12.16	<p>2207XJ2207XJ00146104 - B-RANK TO MANGUZA</p> <p>FROM B-RANK TAXI RANK IN EMPANGENI TURN RIGHT TO JOIN TANNER ROAD AND PROCEED AND TURN LEFT TO JOIN R34 AT THE ROBOT, TURN RIGHT TO JOIN R102 PROCEED STRAIGHT AND JOIN THE N2 FROM THE SOUTH PROCEED ALONG N2 AND TURN RIGHT TO JOIN P522/1 TO BHAMBANANA, TURN RIGHT TO JOIN P522/2 TO PHELANDABA ON THE CHELE TO JOIN R22 FROM MBAZWANA AND PROCEED ALONG R22 TO MANGUZA TAXI RANK WE RETURN WITH R22 VIA MBAZWANA, HLUHLUWE AND JOIN N2 STRAIGHT WITH THE SAME ROUTE.</p>
12.17	<p>2207XJ2207XJ00049148 - CONDITIONS</p> <ol style="list-style-type: none"> 1. PASSENGERS MAY BE PICKED UP AND OR SET DOWN ON, ONLY AT DESIGNATED TAXI RANK OR TAXI STOPS WHICH SHALL EXCLUDE BUS STOPS 2. ON THE INBOUND TRIP TO DURBAN, NO PASSENGERS MAY BE PICKED UP EN ROUTE FROM THE N2, UNTIL REACHING THE DURBAN TAXI RANK 3. ON THE RETURN TRIP TO B-RANK EMPANGENI, NO PASSENGERS MAY BE SET DOWN UNTIL LEAVING THE R2 4. ENTRY OR RANKING ON PRIVATE PROPERTY IS NOT PERMITTED WITHOUT WRITTEN PERMISSION OF THE LANDLORD, A COPY OF WHICH MUST BE SUPPLIED TO THE BOARD 5. WITHOUT HAVING ENTERED INTO AN AGREEMENT WITH OTHER OPERATORS ON A COMMON ROUTE, AS CONTEMPLATED BY SECTION88(2)(B) OF ACT 22 OF 2000, THE PICKING UP OR SETTING DOWN OF PASSENGERS ON SUCH ROUTE IS NOT PERMITTED, A COPY OF SUCH AGREEMENT MUST BE SUPPLIED TO THE BOARD. 6. AT RANKS, WHETHER ON -STREET OR OFF - STREET, ONLY THE TAXIS THAT CAN BE ACCOMMODATED IN THE DEMARCATED AREA MAY OCCUPY THE RANK, EXCESS VEHICLES MUST HOLD ELSEWHERE AT DESIGNATED HOLDING AREAS



transport

Department:
Transport
Province of KwaZulu-Natal

GAZETTE

LGKZNG12-2020-OCT

REGION: ALL

1)	Application Number: APP0125130	2)	Gazette Number: LGKZNG12-2020-OCT
3)	Applicant: NR SHAZI ID NO. 6710220592081 Association: MTWALUME TAXI ASSOCIATION	4)	Applicant Address: P.O BOX 10 4186
5)	Existing Licence Holder: MS SHAZI ID NO. 6004045371081	6)	Existing Licence Holder Address: P.O BOX 10 MTWALUME 4186
7)	Type of application: DECEASED TRANSFER AND NEW OPERATING LICENCE AND CONVERSION	8)	Operating Licence Number: 1356481
9)	Vehicle Type: MINIBUS TAXI	10)	1 X 9-16 (SEATED) + 0 (STANDING)
11)	Region: UGU-OGWINI		
12.1	22064C21004R10049099 - MTWALUME TO DURBAN METRO FROM MTWALUME TAXI RANK, TURTON, ALONG ISIPOFU ROAD UP TO THE N2 ALONG THE N2, INTO M4 (ALBERT LUTHULI FREEWAY), LEFT INTO MOORE ROAD OFF-RAMP, RIGHT INTO WARWICK AVENUE, LEFT INTO ETNA LANE AND PROCEED TO AN APPROVED TAXI RANK AT THE CORNER OF CANONGATE ROAD AND WARWICK AVENUE AND RETURN AS PER 1.1. FROM AN APPROVED TAXI RANK AT THE CORNER OF WARWICK AVENUE AND CAONGATE ROAD, LEFT INTO WARWICK AVENUE, RIGHT INTO ALICE STREET, RIGHT INTO MARKET ROAD, LEFT INTO MOORE ROAD, INTO M4 (ALBERT LUTHULI FREEWAY) ALONG THE M4, INTO THE M2 AND PROCEED AS DESCRIBED IN 1, TO THE MTWALUME TAXI RANK.		
12.2	22064C2100HE00049100 - MTWALUME TO PORT SHEPSTONE FROM MTWALUME TAXI RANK, ALONG ISIPOFU ROAD TO OLD MAIN ROAD (PORT SHEPSTONE AND HIBBERDENE) LEFT INTO HIBBERDENE SPAR TAXI RANK (DROP AND PICK UP) LEFT INTO PORT SHEPSTONE OLD MAIN ROAD, TURN RIGHT INTO BAISLY STREET, RIGHT INTO CONNOR STREET, LEFT INTO REYNOLD STREET, LEFT INTO NELSON MANDELA AVENUE, RIGHT INTO PORT SHEPSTONE TAXI RANK. OR ALONG MAIN ROAD, RIGHT INTO ANGLICAN CHURCH ROAD, LEFT INTO NELSON MANDELA AVENUE, RIGHT INTO PORT SHEPSTONE TAXI RANK. OR ALONG MARBURGH ROAD INTO INDUSTRIAL AREA, DROP AND PICK AND RETURN INTO PORT SHEPSTONE TAXI RANK ALONG THE SAME ROUTE. RETURN JOURNEY ALONG NELSON MANDELA AVENUE RIGHT INTO REYNOLD STREET, LEFT INTO ACKEN STREET LEFT INTO DURBAN OLD MAIN ROAD TO HIBBERDENE AND INTO ISIPOFU OLD MAIN ROAD TO UMZUMBE MAGESTERIAL DISTRICT COURT AT TURTON INTO MTWALUME TAXI RANK. OR LEFT INTO ISIPOFU ROAD TO MABHELENI SHAYA MOYA TAXI RANK, DROP AND PICK UP, AND RETURN TO MTWALUME TAXI RANK. OR FROM MTWALUME TAXI RANK ALONG KWALONGWA TRIBAL AUTHORITY ROAD, RIGHT INTO PORT SHEPSTONE OLD MAIN ROAD, RIGHT INTO BAISLY STREET, LEFT INTO CONNOR STREET ALONG RIGHT INTO REYNOLD STREET INTO PORT SHEPSTONE TAXI RANK AND RETURN ALONG SAME ROUTE INTO REVERSE.		
12.3	22064C22063U00047688 - 1.7 FROM MTWALUME TAXI RANK TO UMZUMBE ALONG ISIPOFU ROAD P73 ALONG LEFT TURN INTO PEAKSTONE D895, ALONG LEFT TURN MSWILILI D946, ALONG RETURN FROM KWALONGWA STORE PICK AND DROP BACK TO MORRISONS CLINIC TAXI RANK D949 LEFT TURN INTO ETSHENI D950 PICK AND DROP ALONG KWALONGWA TRIBAL AUTHORITY TO HIBBERDENE. -OR- ALONG KWALONGWA TRIBAL AUTHORITY ROAD RIGHT TURN INTO PORT SHEPSTONE OLD MAIN ROAD RIGHT TURN INTO BAISLY STREET ALONG LEFT TURN INTO CONNOR STREET ALONG RIGHT TURN TO REYNOLD STREET ALONG LEFT TURN TO PORT SHEPSTONE TAXI RANK. RETURN JOURNEY USE THE SAME ROUTES AS ABOVE. ALL LOCAL ROUTES DROP AND PICK UPS.		
12.4	22064C22063V00047687 - MTWALUME TO HIBBERDENE ALONG MTWALUME TAXI RANK TO HIBBERDENE LEFT TURN INTO UMZINTO OLD MAIN ROAD, RIGHT TURN INTO MTWALUME STATION 9 RIGHT TURN INTO N2 FREEWAY ALONG LEFT TURN INTO HIBBERDENE SPAR TAXI RANK.		
12.5	22064C22066V10049101 - MTWALUME TO UMZINTO FROM MTWALUME TAXI RANK ALONG ISIPOFU OLD MAIN ROAD TO UMZINTO, RIGHT INTO MTWALUME STATION, NO79, LEFT INTO N2 FREEWAY, LEFT INTO IFABA BEACH, NO R84 (DROP AND PICK UP) AND RETURN TO N2 FREEWAY, ALONG N2, LEFT INTO PARK RYNIE AND PROCEED TO UMZINTO ALONG R104 WEST, RIGHT INTO UMZINTO AND PROCEED TO UMZINTO TAXI RANK. OR FROM MTWALUME TAXI RANK LEFT INTO AND ALONG UMZINTO OLD MAIN ROAD, LEFT INTO ESPERANZA MAIN ROAD TO UMZINTO, RIGHT INTO UMZINTO MAIN ROAD AND PROCEED RIGHT INTO UMZINTO TAXI RANK. OR RIGHT INTO PARK RYNIE OLD MAIN ROAD AND PROCEED TO SCOTTBURGH HOSPITAL, RIGHT TURN INTO SCOTTBURGH TAXI RANK, DROP OFF, AND PROCEED ALONG THE SAME ROUTE TO UMZINTO. RETURN JOURNEY: ALONG MAIN ROAD, R104 FROM UMZINTO, LEFT INTO PARK RYNIE ROAD RIGHT INTO N2 FREEWAY, LEFT INTO IFABA BEACH, R84 DROP AND RETURN INTO N2 FREEWAY, LEFT INTO UMZUMBE RIGHT TURN ALONG MTWALUME WEST SIDE OF MTWALUME R9 LEFT INTO PORT SHESPTONE OLD MAIN ROAD ALONG ISIPOFU ROAD, RIGHT INTO MTWALUME TAXI RANK. OR FROM UMZINTO TAXI RANK ALONG MAIN ROAD RIGHT TURN INTO HIBBERDENE OLD MAIN RIGHT INTO MTWALUME TAXI RANK.		



transport

Department:
Transport
Province of KwaZulu-Natal

GAZETTE

LGKZNG12-2020-OCT

REGION: ALL

12.6	<p>2206LS22066V10047685 - MTWALUME TO UMZINTO</p> <p>FROM MTWALUME ALONG OLD MAIN ROAD UMZINTO RIGHT TURN INTO MTWALUME STATION NO79, LEFT TURN INTO N2 FREEWAY LEFT TURN INTO IFafa BEACH NO84 DROP AND PICK UP BACK TO N2 FREEWAY ALONG LEFT TURN INTO PARK RYNIE UMZINTO104 ALONG WEST OF PARK RYNIE TO UMZINTO, RIGHT TURN INTO UMZINTO ALONG LEFT TURN INTO UMZINTO TAXI RANK.</p> <p>-OR-</p> <p>FROM MTWALUME TAXI RANK LEFT TURN INTO UMZINTO OLD MAIN ROAD ALONG LEFT TURN INTO ESPERANZA MAIN ROAD TO UMZINTO ALONG RIGHT INTO UMZINTO MAIN ROAD ALONG RIGHT TURN INTO UMZINTO TAXI RANK OR RIGHT TURN INTO PARK RYNIE OLD MAIN ROAD ALONG SCOTTBURGH HOSPITAL RIGHT TURN INTO SCOTTBURGH HOSPITAL RIGHT TURN INTO SCOTTBURGH TAXI RANK DROP OFF OR ALONG PENNINGTON DROP OFF RENISHAW STATION BACK TO UMZINTO TAXI RANK.</p> <p>RETURN JOURNEY ALONG MAIN ROAD UMZINTO LEFT TURN INTO PARK RYNIE ROAD RIGHT TURN INTO N2 FREEWAY ALONG LEFT TURN INTO IFafa BEACH84 DROP BACK INTO N2 FREEWAY LEFT TURN INTO UMZUMBE RIGHT TURN ALONG MTWALUME79 LEFT TURN INTO PORT SHEPSTONE OLD MAIN ROAD ALONG RIGHT TURN INTO MTWALUME TAXI RANK.</p> <p>-OR-</p> <p>RETURN FROM UMZINTO TAXI RANK ALONG MAIN ROAD RIGHT TURN INTO HIBBERDENE OLD MAIN ROAD ALONG RIGHT TURNS MTWALUME TAXI RANK.</p>
12.7	<p>2206LS22067A10047684 - MTWALUME TO PORT SHEPSTONE</p> <p>1.2 FROM MTWALUME TAXI RANK, ALONG OLD MAIN ROAD PORT SHEPSTONE AND HIBBERDENE TURN LEFT INTO HIBBERDENE SPAR TAXI RANK DROP AND PICK UP THEN TURN LEFT INTO PORT SHEPSTONE OLD MAIN ROAD ALONG RIGHT TURN INTO BAISLY STREET RIGHT TURN INTO CONNOR STREET ALONG LEFT TURN INTO REYNOLD STREET ALONG LEFT TURN INTO NELSON MANDELA AVENUE ALONG RIGHT TURN INTO PORT SHEPSTONE TAXI RANK.</p> <p>-OR-</p> <p>ALONG OLD MAIN ROAD, RIGHT TURN INTO ANGLICAN CHURCH ROAD ALONG LEFT TURN INTO NELSON MANDELA AVENUE ALONG RIGHT TURN INTO PORT SHEPSTONE TAXI RANK OR ALONG MARBURGH ROAD INTO FACTORIES DROP AND PICK BACK INTO PORT SHEPSTONE TAXI RANK.</p>



transport

Department:
Transport
Province of KwaZulu-Natal

GAZETTE

LGKZNG12-2020-OCT

REGION: ALL

1)	Application Number: APP0125131	2)	Gazette Number: LGKZNG12-2020-OCT
3)	Applicant: NR SHAZI ID NO. 6710220592081 Association: MTWALUME TAXI ASSOCIATION	4)	Applicant Address: P.O BOX 10 HIBBERDENE 4186
5)	Existing Licence Holder: MS SHAZI ID NO. 6004045371081	6)	Existing Licence Holder Address: P.O BOX 10 HIBBERDENE 4186
7)	Type of application: DECEASED TRANSFER AND NEW OPERATING LICENCE AND CONVERSION	8)	Operating Licence Number: 1365020
9)	Vehicle Type: MINIBUS TAXI	10)	1 X 9-16 (SEATED) + 0 (STANDING)
11)	Region: UGU-OGWINI		
12.1	22064C21004R10049099 - MTWALUME TO DURBAN METRO FROM MTWALUME TAXI RANK, TURTON, ALONG ISIPOFU ROAD UP TO THE N2 ALONG THE N2, INTO M4 (ALBERT LUTHULI FREEWAY), LEFT INTO MOORE ROAD OFF-RAMP, RIGHT INTO WARWICK AVENUE, LEFT INTO ETNA LANE AND PROCEED TO AN APPROVED TAXI RANK AT THE CORNER OF CANONGATE ROAD AND WARWICK AVENUE AND RETURN AS PER 1.1. FROM AN APPROVED TAXI RANK AT THE CORNER OF WARWICK AVENUE AND CAONGATE ROAD, LEFT INTO WARWICK AVENUE, RIGHT INTO ALICE STREET, RIGHT INTO MARKET ROAD, LEFT INTO MOORE ROAD, INTO M4 (ALBERT LUTHULI FREEWAY) ALONG THE M4, INTO THE M2 AND PROCEED AS DESCRIBED IN 1, TO THE MTWALUME TAXI RANK.		
12.2	22064C2100HE00049100 - MTWALUME TO PORT SHEPSTONE FROM MTWALUME TAXI RANK, ALONG ISIPOFU ROAD TO OLD MAIN ROAD (PORT SHEPSTONE AND HIBBERDENE) LEFT INTO HIBBERDENE SPAR TAXI RANK (DROP AND PICK UP) LEFT INTO PORT SHEPSTONE OLD MAIN ROAD, TURN RIGHT INTO BAISLY STREET, RIGHT INTO CONNOR STREET, LEFT INTO REYNOLD STREET, LEFT INTO NELSON MANDELA AVENUE, RIGHT INTO PORT SHEPSTONE TAXI RANK. OR ALONG MAIN ROAD, RIGHT INTO ANGLICAN CHURCH ROAD, LEFT INTO NELSON MANDELA AVENUE, RIGHT INTO PORT SHEPSTONE TAXI RANK. OR ALONG MARBURGH ROAD INTO INDUSTRIAL AREA, DROP AND PICK AND RETURN INTO PORT SHEPSTONE TAXI RANK ALONG THE SAME ROUTE. RETURN JOURNEY ALONG NELSON MANDELA AVENUE RIGHT INTO REYNOLD STREET, LEFT INTO ACKEN STREET LEFT INTO DURBAN OLD MAIN ROAD TO HIBBERDENE AND INTO ISIPOFU OLD MAIN ROAD TO UMZUMBE MAGESTERIAL DISTRICT COURT AT TURTON INTO MTWALUME TAXI RANK. OR LEFT INTO ISIPOFU ROAD TO MABHELENI SHAYA MOYA TAXI RANK, DROP AND PICK UP, AND RETURN TO MTWALUME TAXI RANK. OR FROM MTWALUME TAXI RANK ALONG KWALONGWA TRIBAL AUTHORITY ROAD, RIGHT INTO PORT SHEPSTONE OLD MAIN ROAD, RIGHT INTO BAISLY STREET, LEFT INTO CONNOR STREET ALONG RIGHT INTO REYNOLD STREET INTO PORT SHEPSTONE TAXI RANK AND RETURN ALONG SAME ROUTE INTO REVERSE.		
12.3	22064C22063U00047688 - 1.7 FROM MTWALUME TAXI RANK TO UMZUMBE ALONG ISIPOFU ROAD P73 ALONG LEFT TURN INTO PEAKSTONE D895, ALONG LEFT TURN MSWILILI D946, ALONG RETURN FROM KWALONGWA STORE PICK AND DROP BACK TO MORRISONS CLINIC TAXI RANK D949 LEFT TURN INTO ETSHENI D950 PICK AND DROP ALONG KWALONGWA TRIBAL AUTHORITY TO HIBBERDENE. -OR- ALONG KWALONGWA TRIBAL AUTHORITY ROAD RIGHT TURN INTO PORT SHEPSTONE OLD MAIN ROAD RIGHT TURN INTO BAISLY STREET ALONG LEFT TURN INTO CONNOR STREET ALONG RIGHT TURN TO REYNOLD STREET ALONG LEFT TURN TO PORT SHEPSTONE TAXI RANK. RETURN JOURNEY USE THE SAME ROUTES AS ABOVE. ALL LOCAL ROUTES DROP AND PICK UPS.		
12.4	22064C22063V00047687 - MTWALUME TO HIBBERDENE ALONG MTWALUME TAXI RANK TO HIBBERDENE LEFT TURN INTO UMZINTO OLD MAIN ROAD, RIGHT TURN INTO MTWALUME STATION 9 RIGHT TURN INTO N2 FREEWAY ALONG LEFT TURN INTO HIBBERDENE SPAR TAXI RANK.		
12.5	22064C22066V10049101 - MTWALUME TO UMZINTO FROM MTWALUME TAXI RANK ALONG ISIPOFU OLD MAIN ROAD TO UMZINTO, RIGHT INTO MTWALUME STATION, NO79, LEFT INTO N2 FREEWAY, LEFT INTO IFABA BEACH, NO R84 (DROP AND PICK UP) AND RETURN TO N2 FREEWAY, ALONG N2, LEFT INTO PARK RYNIE AND PROCEED TO UMZINTO ALONG R104 WEST, RIGHT INTO UMZINTO AND PROCEED TO UMZINTO TAXI RANK. OR FROM MTWALUME TAXI RANK LEFT INTO AND ALONG UMZINTO OLD MAIN ROAD, LEFT INTO ESPERANZA MAIN ROAD TO UMZINTO, RIGHT INTO UMZINTO MAIN ROAD AND PROCEED RIGHT INTO UMZINTO TAXI RANK. OR RIGHT INTO PARK RYNIE OLD MAIN ROAD AND PROCEED TO SCOTTBURGH HOSPITAL, RIGHT TURN INTO SCOTTBURGH TAXI RANK, DROP OFF, AND PROCEED ALONG THE SAME ROUTE TO UMZINTO. RETURN JOURNEY: ALONG MAIN ROAD, R104 FROM UMZINTO, LEFT INTO PARK RYNIE ROAD RIGHT INTO N2 FREEWAY, LEFT INTO IFABA BEACH, R84 DROP AND RETURN INTO N2 FREEWAY, LEFT INTO UMZUMBE RIGHT TURN ALONG MTWALUME WEST SIDE OF MTWALUME R9 LEFT INTO PORT SHESPTONE OLD MAIN ROAD ALONG ISIPOFU ROAD, RIGHT INTO MTWALUME TAXI RANK. OR FROM UMZINTO TAXI RANK ALONG MAIN ROAD RIGHT TURN INTO HIBBERDENE OLD MAIN RIGHT INTO MTWALUME TAXI RANK.		



transport

Department:
Transport
Province of KwaZulu-Natal

GAZETTE

LGKZNG12-2020-OCT

REGION: ALL

12.6	<p>2206LS22066V10047685 - MTWALUME TO UMZINTO</p> <p>FROM MTWALUME ALONG OLD MAIN ROAD UMZINTO RIGHT TURN INTO MTWALUME STATION NO79, LEFT TURN INTO N2 FREEWAY LEFT TURN INTO IFABA BEACH NO84 DROP AND PICK UP BACK TO N2 FREEWAY ALONG LEFT TURN INTO PARK RYNIE UMZINTO104 ALONG WEST OF PARK RYNIE TO UMZINTO, RIGHT TURN INTO UMZINTO ALONG LEFT TURN INTO UMZINTO TAXI RANK.</p> <p>-OR-</p> <p>FROM MTWALUME TAXI RANK LEFT TURN INTO UMZINTO OLD MAIN ROAD ALONG LEFT TURN INTO ESPERANZA MAIN ROAD TO UMZINTO ALONG RIGHT INTO UMZINTO MAIN ROAD ALONG RIGHT TURN INTO UMZINTO TAXI RANK OR RIGHT TURN INTO PARK RYNIE OLD MAIN ROAD ALONG SCOTTBURGH HOSPITAL RIGHT TURN INTO SCOTTBURGH HOSPITAL RIGHT TURN INTO SCOTTBURGH TAXI RANK DROP OFF OR ALONG PENNINGTON DROP OFF RENISHAW STATION BACK TO UMZINTO TAXI RANK.</p> <p>RETURN JOURNEY ALONG MAIN ROAD UMZINTO LEFT TURN INTO PARK RYNIE ROAD RIGHT TURN INTO N2 FREEWAY ALONG LEFT TURN INTO IFABA BEACH84 DROP BACK INTO N2 FREEWAY LEFT TURN INTO UMZUMBE RIGHT TURN ALONG MTWALUME79 LEFT TURN INTO PORT SHEPSTONE OLD MAIN ROAD ALONG RIGHT TURN INTO MTWALUME TAXI RANK.</p> <p>-OR-</p> <p>RETURN FROM UMZINTO TAXI RANK ALONG MAIN ROAD RIGHT TURN INTO HIBBERDENE OLD MAIN ROAD ALONG RIGHT TURNS MTWALUME TAXI RANK.</p>
12.7	<p>2206LS22067A10047684 - MTWALUME TO PORT SHEPSTONE</p> <p>1.2 FROM MTWALUME TAXI RANK, ALONG OLD MAIN ROAD PORT SHEPSTONE AND HIBBERDENE TURN LEFT INTO HIBBERDENE SPAR TAXI RANK DROP AND PICK UP THEN TURN LEFT INTO PORT SHEPSTONE OLD MAIN ROAD ALONG RIGHT TURN INTO BAISLY STREET RIGHT TURN INTO CONNOR STREET ALONG LEFT TURN INTO REYNOLD STREET ALONG LEFT TURN INTO NELSON MANDELA AVENUE ALONG RIGHT TURN INTO PORT SHEPSTONE TAXI RANK.</p> <p>-OR-</p> <p>ALONG OLD MAIN ROAD, RIGHT TURN INTO ANGLICAN CHURCH ROAD ALONG LEFT TURN INTO NELSON MANDELA AVENUE ALONG RIGHT TURN INTO PORT SHEPSTONE TAXI RANK OR ALONG MARBURGH ROAD INTO FACTORIES DROP AND PICK BACK INTO PORT SHEPSTONE TAXI RANK.</p>



transport

Department:
Transport
Province of KwaZulu-Natal

GAZETTE

LGKZNG12-2020-OCT

REGION: ALL

1)	Application Number: APP0125135	2)	Gazette Number: LGKZNG12-2020-OCT
3)	Applicant: BE MDLALOSE ID NO. 6301016052082 Association: NQUTHU DISTRICT PIONEERS TAXI ASSOC.	4)	Applicant Address: P.O BOX 436 NQUTHU 3135
5)	Existing Licence Holder: NOT APPLICABLE ID NO. NOT APPLICABLE	6)	Existing Licence Holder Address: NOT APPLICABLE
7)	Type of application: NEW OPERATING LICENCE	8)	Operating Licence Number: NOTAVAILABLE
9)	Vehicle Type: MINIBUS	10)	1 X 15 (SEATED) + 0 (STANDING)
11)	Region: UMZINYATHI		
12.1	2207GY2207BP10047658 - NQUTHU TO DUNDEE FROM NQUTHU TAXI RANK, INTO P36/2 INTO R68, LEFT INTO R33 INTO VICTORIA STREET, RIGHT INTO SMITH STREET INTO DUNDEE TAXI RANK AND RETURN TO NQUTHU ALONG THE FORWARD ROUTE IN REVERSE.		
12.2	2207GY2207GY00047664 - NQUTU TO QHUDENI FROM NQUTHU TAXI RANK INTO AND ALONG R68 AND AND TURN RIGHT INTO P16/3 TO P32 KWABALOYI QHUDENI AND RETURN TO NQUTHU WITH ALONG THE FORWARD ROUTE IN REVERSE.		
12.3	2207GY2207GY00047665 - SIBONGILE TO NQUTU FROM SIBONGILE ALONG L1993 INTO R68 AND PROCEED INTO NQUTHU TAXI RANK AND RETURN.		
12.4	2207GY2207GY00047672 - ZICOLE TO NQUTU FROM KWAMBATHA TRADING STORE INTO AND ALONG D1347, RIGHT INTO P54 AND PROCEED TO NQUTHU TAXI RANK AND RETURN ALONG THE FORWARD ROUTE IN REVERSE.		
12.5	2207GY2207GY00047673 - ST. AUGUSTINE TO NQUTU FROM AUGUSTINE'S SCHOOL INTO AND ALONG D1361, RIGHT INTO R68 AND PROCEED TO NQUTHU TAXI RANK AND RETURN ALONG THE FORWARD ROUTE IN RESERVE.		
12.6	2207GY2207GY00047674 - SILUTSHANA TO NQUTU FROM SILUTSHANA SUB RANK INTO AND ALONG R68 TO NQUTHU TAXI RANK AND RETURN ALONG THE FORWARD ROUTE IN RESERVE		
12.7	2207GY2207GY00047675 - HLATHI DAM TO NQUTU FROM HLATHI DAM SUB RANK INTO AND ALONG R68 TO NQUTHU TAXI RANK AND RETURN ALONG THE FORWARD ROUTE IN RESERVE.		
12.8	2207GY2207GY00047676 - ISANDLWANA TO NQUTHU FROM ISANDLWANA SUB RANK INTO AND ALONG P58, TURN LEFT INTO R68 AND PROCEED TO NQUTHU TAXI RANK AND RETURN ALONG THE FORWARD ROUTE IN REVERSE.		
12.9	2207GY2207GY00047678 - NCEPHENI TO NQUTU FROM NCEPHENI SUB TAXI RANK INTO AND ALONG P58, TURN INTO R68 AND PROCEED TO NQUTHU TAXI RANK AND RETURN ALONG THE FORWARD ROUTE IN RESERVE.		
12.10	2207GY2207GY00050375 - MABULULWANE TO NQUTU FROM MABULULWANE SUB TAXI RANK INTO AND ALONG D1297 INTO R68 AND PROCEED TO NQUTHU TAXI RANK AND RETURN.		
12.11	2207GY2207GY00050409 - HLAZAKAZI TO NQUTHU FROM HLAZAKAZI SUB TAXI RANK INTO AND ALONG D1362, INTO R68 AND PROCEED TO NQUTHU TAXI RANK AND RETURN.		
12.12	2207GY2207GY00050410 - MBOKODWENI TO NQUTU FROM MBOKODWE TO NQUTHU INTO AND ALONG L1992, INTO R68 PROCEED TO NQUTHU TAXI RANK AND RETURN.		
12.13	2207GY2207GY00050411 - GRACE SUB TO NQUTU FROM GRACE SUB RANK INTO AND ALONG P53 TO NQUTHU TAXI RANK AND RETURN.		
12.14	2207GY2207GY00050413 - GRACE SUB TO NZIMANDE FROM GRACE SUB RANK, INTO AND ALONG P54, INTO R34, RIGHT INTO P251 AND PROCEED TO NZIMANDE MINE AND RETURN.		
12.15	2207GY2207GY00050414 - GRACE SUB TO MONDLO FROM GRACE SUB RANK TO MONDLO ALONG P411 AND RETURN.		
12.16	2207GY2207GY00050415 - GRACE SUB TO DUNDEE FROM GRACE SUB RANK TO DUNDEE, INTO AND ALONG P54, LEFT INTO AND ALONG P34-2, INTO P33 INTO VICTORIA STREET, RIGHT INTO SMITH STREET, INTO THE DUNDEE TAXI RANK AND RETURN.		
12.17	2207GY2207GY00050416 - GRACE SUB TO VRYHEID FROM GRACE SUB RANK TO VRYHEID, INTO AND ALONG P54, RIGHT INTO AND ALONG P34-2, INTO KERK -CHURCH STREET, TO THE VRYHEID TAXI RANK AND RETURN,		
12.18	2207GY2207J510047659 - NQUTU TO NONDWENI FROM NQUTHU TAXI RANK TO NONDWENI TAXI RANK ALONG MAIN ROAD (R6-2 AND RETURN ALONG THE FORWARD ROUTE IN REVERSE.(PICKING UP AND SETTING DOWN PASSENGERS EN ROUTE.		
12.19	2207GY2207J510047669 - NQUTHU TO EMONDLO FROM NQUTHU TO EMONDLO TAXI RANK ALONG P54, TURN OFF AT MASONDO CROSSING WHICH BECOMES R9 PICKING UP AND DROPPING OFF EN ROUTE AND RETURN ALONG THE FORWARD ROUTE IN REVERSE.		
12.20	2207GY2207J510047671 - NQUTHU TO VRYHEID FROM NQUTHU INTO AND ALONG P54, TURN OFF AT MASONDO CROSSING WHICH BECOMES R9, PROCEED ALONG MONDLO/GOBINSIMBI WHICH BECOMES R14 AND PROCEED TO JUNCTION OF VRYHEID AND MELMOTH ROADS WHICH BECOMES R43 AND PROCEED TO UTRECHT STREET IN VRYHEID. AT THE FIRST ROBOT, TURN RIGHT AND SHORT LEFT VRYHEID TAXI RANK AND RETURN ALONG THE FORWARD ROUTE IN REVERSE.		
12.21	2207J52207J500047660 - NONDWENI TO VRYHEID FROM NONDWENI INTO ALONG P63-2, LEFT INTO R48(P59-4) AND PROCEED TO MONDLO - VRYHEID ROAD CROSSING WHICH IS R17, TURN LEFT INTO R34 AND PROCEED INTO AND ALONG EAST STREET, LEFT INTO CHURCH STREET AND TURN LEFT INTO VRYHEID TAXI RANK AND RETURN ALONG FORWARD ROUTE IN RESERVE.		



transport

Department:
Transport
Province of KwaZulu-Natal

GAZETTE

LGKZNG12-2020-OCT

REGION: ALL

1)	Application Number: APP0125139	2)	Gazette Number: LGKZNG12-2020-OCT
3)	Applicant: VT GASA ID NO. 6204070424082 Association: UMLAZI NORTH TAXI OWNERS ASSOCIATION	4)	Applicant Address: V1378 SIBUSISO MDAKANA ROAD UMLAZI 4066
5)	Existing Licence Holder: SE GASA ID NO. 4906095293084	6)	Existing Licence Holder Address: V 1378 UMLAZI UMLAZI T/SHIP KWAZULU NATAL KWA-ZULU NATAL 4031
7)	Type of application: DECEASED TRANSFER	8)	Operating Licence Number: LGKZN1203000725
9)	Vehicle Type: MINIBUS	10)	1 X 12 (SEATED) + 0 (STANDING)
11)	Region: NINGIZMU 2		
12.1	2202IR2001A900048880 - UMLAZI - UMLAZI TAXI RANK FROM APPROVED TAXI RANK UMLAZI STATION NORTH SIDE ALONG SOKESIMBONE ROAD, TURN LEFT INTO KING DINGANE LEFT INTO SIBUSISO MDAKANE ROAD BECOMING ROAD R1902, PICK AND 'DROP', TURN LEFT INTO PRINCE MCWAYIZENI AND TURN LEFT INTO ISIPINGO OLD MAIN ROAD LEFT TO APPROVED TAXI RANK AT ALEXANDRA ROAD, LEFT INTO CHURCH LANE, TURN RIGHT INTO NWABI ROAD BACK TO ISIPINGO OLD MAIN ROAD AND PROCEED TO UMLAZI TAXI RANK ALONG THE SAME ROUTE IN REVERSE.		
12.2	2202IR2202IR00048886 - CONDITIONS 1. ALL PASSENGERS WILL BE PICKED UP AND DROPPED OFF IN AREAS DESIGNATED BY THE MUNICIPALITY FOR SUCH PURPOSES. 2. NO PICK UP OF PASSENGERS WILL BE EFFECTED IN AREAS WHICH DO NOT FALL UNDER THE JURISDICTION OF THE ASSOCIATION SAVE PASSENGERS WHO ARE BEING CONVEYED DIRECTLY TO THE STARTING POINT. 3. ENTRY OR RANKING ON PRIVATE PROPERTY IS NOT PERMITTED WITHOUT THE WRITTEN PERMISSION OF THE LANDLORD, A COPY OF WHICH MUST BE SUPPLIED TO THE BOARD. 4. WITHOUT HAVING ENTERED INTO AN AGREEMENT WITH OTHER OPERATORS ON A COMMON ROUTE AS CONTEMPLATED SECTION 88(2)(B) OF ACT 22 OF 2000, THE PICKING UP OR SETTING DOWN OF PASSENGERS ON SUCH ROUTE IS NOT PERMITTED. A COPY OF SUCH AGREEMENT MUST BE SUPPLIED TO THE BOARD. 5. AT RANKS, WHETHER ON STREET OR OFF STREET, ONLY THE TAXIS THAT CAN BE ACCOMMODATED IN THE DEMARCATED AREA MAY OCCUPY THE RANK. EXCESS VEHICLES MUST HOLD ELSEWHERE. 6. NO PICKING UP OR SETTING DOWN OF PASSENGERS PERMITTED ON ROUTE 5 ALONG THE WESTERN FREEWAY (N3) AND THE M13 EITHER WAY.		
12.3	2202IR239IVY00048878 - UMLAZI TO QUEEN STREET FROM APPROVED TAXI RANK UMLAZI STATION NORTH SIDE INTO SOKESIMBONE ROAD LEFT INTO KING DINGANE BORABORA TURN AROUND TO KING DINGANE, LEFT INTO SIBUSISO MDAKANE ROAD R1902 PICK 'N' DROP LEFT INTO MANGOSUTHU HIGHWAY PICK 'N' DROP LEFT INTO PRINCE MSHIYENI MEMORIAL HOSPITAL, BACK TO MANGOSUTHU HIGHWAY, LEFT INTO R02, RIGHT INTO M4, LEFT INTO MOORE ROAD RIGHT INTO WARWICK AVENUE, TURN RIGHT TO WEST STREET DROP PASSENGERS ALONG WEST STREET RIGHT INTO POINT ROAD RIGHT INTO FISHER STREET, RIGHT INTO SHEPSTONE STREET, LEFT INTO PINE STREET, RIGHT INTO FIELD STREET, LEFT INTO QUEEN STREET TAXI RANK AND PROCEED TO QUEEN STREET RANK. OR FROM QUEEN STREET, RIGHT INTO RUSSELL STREET, LEFT INTO LEOPOLD STREET, LEFT INTO MARKET ROAD, INTO THE SERVICE ROAD BEHIND THE ENGLISH MARKET, AND PROCEED TO THE TAXI RANK. RETURN FROM QUEEN STREET TAXI RANK, RIGHT INTO RUSSELL STREET, LEFT INTO LEOPOLD STREET, LEFT INTO MARKET ROAD, INTO WILLIAMS ROAD, LEFT INTO MOORE ROAD, INTO INKOSI ALBERT LUTHULI FREEWAY (M4), AND PROCEED TO UMLAZI ALONG THE FORWARD ROUTE IN REVERSE. FROM WARWICK AVENUE TAXI RANK, LEFT INTO WEST STREET, RIGHT INTO WILLIAMS ROAD, LEFT INTO MOORE ROAD, INTO INKOSI ALBERT LUTHULI FREEWAY (M4), AND PROCEED TO UMLAZI ALONG THE FORWARD ROUTE IN REVERSE NB: NO PICKING UP OF PASSENGERS IN THE CBD ON THE INWARD JOURNEY AND NO DROPPING OFF ON THE OUTWARD JOURNEY.		
12.4	2202IR239QA300048879 - UMLAZI- DALTON ROAD (INANDA NU). FROM APPROVED TAXI RANK UMLAZI STATION NORTH SIDE SOKESIMBONE ROAD, LEFT INTO KING DINGANE, BORABORA TURN TO KING DINGANE INTO SIBUSISO MDAKANE ROAD BECOMING ROAD R1902, PICK 'N' DROP, JOINING SOUTH COAST ROAD, EDWIN SWALES VC DRIVE, M7 RIGHT INTO SARNIA ROAD PASS ROSSBURGH, RIGHT TURN UMBILO ROAD RIGHT TURN GALE STREET TURN RIGHT INTO DALTON ROAD TO APPROVED TAXI STOP IN DALTON ROAD. RETURN. FROM DALTON ROAD, TURN RIGHT INTO WILLIAMS ROAD, INTO SYDNEY ROAD, INTO SARNIA, UMBILO ROAD, INTO EDWIN SWALES VC DRIVE (M7), RIGHT INTO SOUTH COAST ROAD, INTO MANGOSUTHU HIGHWAY (M80), RIGHT INTO ROAD 1902 INTO SIBUSISO MDAKANE AND PROCEED AS PER FORWARD ROUTE IN REVERSE TO UMLAZI TAXI RANK AT UMLAZI STATION NORTH SIDE.		
12.5	2202IR239BKG00048881 - UMLAZI - R102 DURBAN INT. M30 UMLAZI OFF RAMP (MEREWENT) FROM APPROVED TAXI RANK UMLAZI STATION NORTH SIDE SOKESIMBONE ROAD TURN LEFT KING DINGANE, BORABORA ROAD TURN AROUND BACK INTO KING DINGANE LEFT INTO SIBUSISO MDAKANE ROAD BECOMING ROAD R1902 PICK 'N' DROP, TURN LEFT INTO PRINCE MCWAYIZENI AND TURN LEFT INTO ISIPINGO OLD MAIN ROAD, TURN RIGHT INTO RANA ROAD, TURN RIGHT INTO R102 TURN LEFT INTO PROSPECTION INDUSTRIAL AREA, PICK - UP AND SET DOWN AND RETURN TO UMLAZI NORTH TAXI RANK ALONG THE SAME ROUTE IN REVERSE.		
12.6	2202IR2395FB00048882 - UMLAZI - SWANFIELD ROAD (ASHLEY). FROM APPROVED TAXI RANK UMLAZI STATION NORTH SIDE SOKESIMBONE TURN LEFT KING DINGANE BORABORA TURN AROUND BACK TO KING DINGANE LEFT SIBUSISO MDAKANE ROAD BECOMING ROAD R1902 PICK 'N' DROP TURN LEFT MANGOSUTHU HIGHWAY PICK 'N' DROP PRINCE MSHIYENI MEMORIAL HOSPITAL TURN LEFT TO R102 UMBILO ROAD, BEREA ROAD AND PROCEED INTO AND ALONG THE WESTERN FREEWAY (N8) TURN LEFT INTO M13 AND TURN LEFT INTO RICHMOND ROAD, TURN RIGHT INTO ALEXANDRA ROAD, CLARK ROAD RIGHT INTO MOSS ROAD RIGHT INTO ALEXANDRA ROAD TO APPROVED TAXI STOP IN SWANFIELD ROAD, WESTMED, AND RETURN ALONG THE SAME ROUTE TO UMLAZI NORTH TAXI RANK IN REVERSE.		



transport

Department:
Transport
Province of KwaZulu-Natal

GAZETTE

LGKZNG12-2020-OCT

REGION: ALL

1)	Application Number: APP0125141	2)	Gazette Number: LGKZNG12-2020-OCT
3)	Applicant: VT GASA ID NO. 6204070424082 Association: UMLAZI NORTH TAXI OWNERS ASSOCIATION	4)	Applicant Address: V1378 SIBUSISO MDAKANA ROAD UMLAZI 4066
5)	Existing Licence Holder: SE GASA ID NO. 4906095293084	6)	Existing Licence Holder Address: V 1378 UMLAZI UMLAZI T/SHIP KWAZULU NATAL KWA-ZULU NATAL 4031
7)	Type of application: DECEASED TRANSFER	8)	Operating Licence Number: LGKZN1203000942
9)	Vehicle Type: MINIBUS	10)	1 X 12 (SEATED) + 0 (STANDING)
11)	Region: NINGIZMU 2		
12.1	2202IR2001A900048880 - UMLAZI - UMLAZI TAXI RANK FROM APPROVED TAXI RANK UMLAZI STATION NORTH SIDE ALONG SOKESIMBONE ROAD, TURN LEFT INTO KING DINGANE LEFT INTO SIBUSISO MDAKANE ROAD BECOMING ROAD R1902, PICK AND 'DROP, TURN LEFT INTO PRINCE MCWAYIZENI AND TURN LEFT INTO ISIPINGO OLD MAIN ROAD LEFT TO APPROVED TAXI RANK AT ALEXANDRA ROAD, LEFT INTO CHURCH LANE, TURN RIGHT INTO NWABI ROAD BACK TO ISIPINGO OLD MAIN ROAD AND PROCEED TO UMLAZI TAXI RANK ALONG THE SAME ROUTE IN REVERSE.		
12.2	2202IR2202IR00048885 - CHARTER SERVICE FROM UMLAZI NORTH TAXI RANK TO POINTS WITHIN THE PROVINCE OF KWAZULU NATAL AND RETURN. (NB ONLY FOR INDEFINITE PERMITS / OL)		
12.3	2202IR2202IR00048886 - CONDITIONS 1. ALL PASSENGERS WILL BE PICKED UP AND DROPPED OFF IN AREAS DESIGNATED BY THE MUNICIPALITY FOR SUCH PURPOSES. 2. NO PICK UP OF PASSENGERS WILL BE EFFECTED IN AREAS WHICH DO NOT FALL UNDER THE JURISDICTION OF THE ASSOCIATION SAVE PASSENGERS WHO ARE BEING CONVEYED DIRECTLY TO THE STARTING POINT. 3. ENTRY OR RANKING ON PRIVATE PROPERTY IS NOT PERMITTED WITHOUT THE WRITTEN PERMISSION OF THE LANDLORD, A COPY OF WHICH MUST BE SUPPLIED TO THE BOARD. 4. WITHOUT HAVING ENTERED INTO AN AGREEMENT WITH OTHER OPERATORS ON A COMMON ROUTE AS CONTEMPLATED SECTION 88(2)(B) OF ACT 22 OF 2000, THE PICKING UP OR SETTING DOWN OF PASSENGERS ON SUCH ROUTE IS NOT PERMITTED. A COPY OF SUCH AGREEMENT MUST BE SUPPLIED TO THE BOARD. 5. AT RANKS, WHETHER ON STREET OR OFF STREET, ONLY THE TAXIS THAT CAN BE ACCOMMODATED IN THE DEMARCATED AREA MAY OCCUPY THE RANK. EXCESS VEHICLES MUST HOLD ELSEWHERE. 6. NO PICKING UP OR SETTING DOWN OF PASSENGERS PERMITTED ON ROUTE 5 ALONG THE WESTERN FREEWAY (N3) AND THE M13 EITHER WAY.		
12.4	2202IR239IVY00048878 - UMLAZI TO QUEEN STREET FROM APPROVED TAXI RANK UMLAZI STATION NORTH SIDE INTO SOKESIMBONE ROAD LEFT INTO KING DINGANE BORABORA TURN AROUND TO KING DINGANE, LEFT INTO SIBUSISO MDAKANE ROAD R1902 PICK 'N' DROP LEFT INTO MANGOSUTHU HIGHWAY PICK 'N' DROP LEFT INTO PRINCE MSHIYENI MEMORIAL HOSPITAL, BACK TO MANGOSUTHU HIGHWAY, LEFT INTO R02, RIGHT INTO M4, LEFT INTO MOORE ROAD RIGHT INTO WARWICK AVENUE, TURN RIGHT TO WEST STREET DROP PASSENGERS ALONG WEST STREET RIGHT INTO POINT ROAD RIGHT INTO FISHER STREET, RIGHT INTO SHEPSTONE STREET, LEFT INTO PINE STREET, RIGHT INTO FIELD STREET, LEFT INTO QUEEN STREET TAXI RANK AND PROCEED TO QUEEN STREET RANK. OR FROM QUEEN STREET, RIGHT INTO RUSSELL STREET, LEFT INTO LEOPOLD STREET, LEFT INTO MARKET ROAD, INTO THE SERVICE ROAD BEHIND THE ENGLISH MARKET, AND PROCEED TO THE TAXI RANK. RETURN FROM QUEEN STREET TAXI RANK, RIGHT INTO RUSSELL STREET, LEFT INTO LEOPOLD STREET, LEFT INTO MARKET ROAD, INTO WILLIAMS ROAD, LEFT INTO MOORE ROAD, INTO INKOSI ALBERT LUTHULI FREEWAY (M4), AND PROCEED TO UMLAZI ALONG THE FORWARD ROUTE IN REVERSE. FROM WARWICK AVENUE TAXI RANK, LEFT INTO WEST STREET, RIGHT INTO WILLIAMS ROAD, LEFT INTO MOORE ROAD, INTO INKOSI ALBERT LUTHULI FREEWAY (M4), AND PROCEED TO UMLAZI ALONG THE FORWARD ROUTE IN REVERSE NB:NO PICKING UP OF PASSENGERS IN THE CBD ON THE INWARD JOURNEY AND NO DROPPING OFF ON THE OUTWARD JOURNEY.		
12.5	2202IR239QA300048879 - UMLAZI- DALTON ROAD (INANDA NU). FROM APPROVED TAXI RANK UMLAZI STATION NORTH SIDE SOKESIMBONE ROAD, LEFT INTO KING DINGANE, BORABORA TURN TO KING DINGANE INTO SIBUSISO MDAKANE ROAD BECOMING ROAD R1902, PICK 'N' DROP, JOINING SOUTH COAST ROAD, EDWIN SWALES VC DRIVE, M7 RIGHT INTO SARNIA ROAD PASS ROSSBURGH, RIGHT TURN UMBILO ROAD RIGHT TURN GALE STREET TURN RIGHT INTO DALTON ROAD TO APPROVED TAXI STOP IN DALTON ROAD. RETURN FROM DALTON ROAD, TURN RIGHT INTO WILLIAMS ROAD, INTO SYDNEY ROAD, INTO SARNIA, UMBILO ROAD, INTO EDWIN SWALES VC DRIVE (M7), RIGHT INTO SOUTH COAST ROAD, INTO MANGOSUTHU HIGHWAY (M60), RIGHT INTO ROAD 1902 INTO SIBUSISO MDAKANE AND PROCEED AS PER FORWARD ROUTE IN REVERSE TO UMLAZI TAXI RANK AT UMLAZI STATION NORTH SIDE.		
12.6	2202IR239BKG00048881 - UMLAZI - R102 DURBAN INT. M30 UMLAZI OFF RAMP (MEREWENT) FROM APPROVED TAXI RANK UMLAZI STATION NORTH SIDE SOKESIMBONE ROAD TURN LEFT KING DINGANE, BORABORA ROAD TURN AROUND BACK INTO KING DINGANE LEFT INTO SIBUSISO MDAKANE ROAD BECOMING ROAD R1902 PICK 'N' DROP, TURN LEFT INTO PRINCE MCWAYIZENI AND TURN LEFT INTO ISIPINGO OLD MAIN ROAD, TURN RIGHT INTO RANA ROAD, TURN RIGHT INTO R102 TURN LEFT INTO PROSPECTION INDUSTRIAL AREA, PICK - UP AND SET DOWN AND RETURN TO UMLAZI NORTH TAXI RANK ALONG THE SAME ROUTE IN REVERSE.		
12.7	2202IR2395FB00048882 - UMLAZI - SWANFIELD ROAD (ASHLEY). FROM APPROVED TAXI RANK UMLAZI STATION NORTH SIDE SOKESIMBONE TURN LEFT KING DINGANE BORABORA TURN AROUND BACK TO KING DINGANE LEFT INTO SIBUSISO MDAKANE ROAD BECOMING ROAD R1902 PICK 'N' DROP TURN LEFT MANGOSUTHU HIGHWAY PICK 'N' DROP PRINCE MSHIYENI MEMORIAL HOSPITAL TURN LEFT TO R102 UMBILO ROAD, BEREA ROAD AND PROCEED INTO AND ALONG THE WESTERN FREEWAY (N3) TURN LEFT INTO M13 AND TURN LEFT INTO RICHMOND ROAD, TURN RIGHT INTO ALEXANDRA ROAD, CLARK ROAD RIGHT INTO MOSS ROAD RIGHT INTO ALEXANDRA ROAD TO APPROVED TAXI STOP IN SWANFIELD ROAD, WESTMED, AND RETURN ALONG THE SAME ROUTE TO UMLAZI NORTH TAXI RANK IN REVERSE.		



transport

Department:
Transport
Province of KwaZulu-Natal

GAZETTE

LGKZNG12-2020-OCT

REGION: ALL

1)	Application Number: APP0125146	2)	Gazette Number: LGKZNG12-2020-OCT
3)	Applicant: NZ MSEBENI MTHIYANE ID NO. 7711280586087 Association: DOLPHIN COAST TAXI OWNERS ASSOCIATION	4)	Applicant Address: HOUSE NO 8 OCEAN VIEW SHAKASKRAAL 4430
5)	Existing Licence Holder: NOT APPLICABLE ID NO. NOT APPLICABLE	6)	Existing Licence Holder Address: NOT APPLICABLE
7)	Type of application: NEW OPERATING LICENCE	8)	Operating Licence Number: NOTAVAILABLE
9)	Vehicle Type: MIDIBUS	10)	1 X 22 (SEATED) + 0 (STANDING)
11)	Region: ILEMBE		
12.1	2100JU2206LS10047557 - SHAKASKRAAL - TONGAAT BALLITO VIA SHAKASKRAAL TO TONGAAT FROM BALLITO BUSINESS PARK TAXI RANK (PICK UP PASSENGERS) JOIN R102 SHAKASKRAAL (PICKING UP AND DROPPING OFF) UMHLALI, SHAKAHEAD, COMPENSATION AND FRASERS AND DROPPING OFF IN TOWN CENTRE AT TONGAAT TAXI RANK AND RETURN ALONG SAME ROUTE TO FRASERS, SHAKASHEAD, COMPENSATION, UMHLALI, SHAKASKRAAL AND FINALLY TO BALLITO BUSINESS PARK TAXI RANK.		
12.2	2206LS22027Q10047560 - BALLITO TO STANGER FROM BALLITO BUSINESS PARK TAXI RANK (PICK & DROP), ZIMBALI ENTRANCE, BALLITO DRIVE, COMPENSATION BEACH ROAD, DOLPHIN CRESCENT, OCEAN DRIVE, SHEFFIELD DRIVE, MR474, N2 TO SHAKA'S HEAD, R102, UMHLALI VILLAGE, R102 TO SHAKA KRAAL, NKOBONGO TOWNSHIP, GLENDALE, R102 TO ETETE TOWNSHIP, SHAVIN'S TRAINING STORE, R102 TO STANGER TOWN CENTRE AND RETURN ALONG SAME ROUTE TO BALLITO BUSINESS PARK TAXI RANK.		
12.3	2206LS2206LS00047558 - BALLITO TO TONGAAT FROM BALLITO BUSINESS PARK, NORTH ALONG N2, MR474, SHEFFIELD DRIVE, OCEAN DRIVE, DOLPHIN CRESCENT, COMPENSATION BEACH ROAD, BALLITO DRIVE, M4 SOUTH, ZIMBALI (PICK AND DROP) AND FINALLY ALONG WATSON HIGHWAY TO TONGAAT TOWN CENTRE FOR DROP OFF AND RETURN ALONG THE SAME ROUTE.		
12.4	2206LS2206LS00047561 - BALLITO TO DURBAN FROM BALLITO BUSINESS PARK TAXI RANK, PICK UP, ALONG M4 SOUTH, ZIMBALI (PICK UP) TO DURBAN CITY CENTRE PICK UP AND RETURN ALONG SAME ROUTE TO BALLITO BUSINESS PARK.		
12.5	2206LS2206LS00047563 - BALLITO TO EMPANGENI FROM BALLITO BUSINESS PARK TAXI RANK, M4 NORTH, DIRECT TO TAWA ROAD, R4, TO "A" TAXI RANK DROPPING OFF ONLY AND RETURN EMPTY TO BALLITO BUSINESS PARK.		
12.6	2206LS2206LS00047564 - BALLITO TO DRIEFONTEIN FROM BALLITO BUSINESS PARK TAXI RANK, PICK UP, SHAKASKRAAL TAXI RANK TO DRIEFONTEIN (DROP OFF AND PICK UP) AND RETURN ALONG SAME ROUTE TO BALLITO BUSINESS PARK TAXI RANK.		
12.7	2206LS2206LS00047565 - BALLITO TO GLENDALE FROM BALLITO BUSINESS PARK, PICKING UP AND DROPPING OFF ALONG N2, SHAKASHEAD, UMHLALI, BHIDAKHONA PRIMARY, GLENDALE SAPS AND RETURN ALONG SAME ROUTE TO BALLITO BUSINESS PARK PICKING UP & DROPPING OFF ALONG THE ROAD.		



transport

Department:
Transport
Province of KwaZulu-Natal

GAZETTE

LGKZNG12-2020-OCT

REGION: ALL

1)	Application Number: APP0125148	2)	Gazette Number: LGKZNG12-2020-OCT
3)	Applicant: S DLADLA ID NO. 6405185765083 Association: DOLPHIN COAST TAXI OWNERS ASSOCIATION	4)	Applicant Address: 43 THANDUKWAZI ROAD HAMBANATHI 4399
5)	Existing Licence Holder: NOT APPLICABLE ID NO. NOT APPLICABLE	6)	Existing Licence Holder Address: NOT APPLICABLE
7)	Type of application: NEW OPERATING LICENCE	8)	Operating Licence Number: NOTAVAILABLE
9)	Vehicle Type: MINIBUS	10)	1 X 13 (SEATED) + 0 (STANDING)
11)	Region: ILEMBE		
12.1	2100JU2206LS10047557 - SHAKASKRAAL - TONGAAT BALLITO VIA SHAKASKRAAL TO TONGAAT FROM BALLITO BUSINESS PARK TAXI RANK (PICK UP PASSENGERS) JOIN R102 SHAKASKRAAL (PICKING UP AND DROPPING OFF) UMHLALI, SHAKAHEAD, COMPENSATION AND FRASERS AND DROPPING OFF IN TOWN CENTRE AT TONGAAT TAXI RANK AND RETURN ALONG SAME ROUTE TO FRASERS, SHAKASHEAD, COMPENSATION, UMHLALI, SHAKASKRAAL AND FINALLY TO BALLITO BUSINESS PARK TAXI RANK.		
12.2	2206LS22027Q10047560 - BALLITO TO STANGER FROM BALLITO BUSINESS PARK TAXI RANK (PICK & DROP), ZIMBALI ENTRANCE, BALLITO DRIVE, COMPENSATION BEACH ROAD, DOLPHIN CRESCENT, OCEAN DRIVE, SHEFFIELD DRIVE, MR474, N2 TO SHAKA'S HEAD, R102, UMHLALI VILLAGE, R102 TO SHAKA KRAAL, NKOBOONGO TOWNSHIP, GLENDALE, R102 TO ETETE TOWNSHIP, SHAVIN'S TRAINING STORE, R102 TO STANGER TOWN CENTRE AND RETURN ALONG SAME ROUTE TO BALLITO BUSINESS PARK TAXI RANK.		
12.3	2206LS2206LS00047558 - BALLITO TO TONGAAT FROM BALLITO BUSINESS PARK, NORTH ALONG N2, MR474, SHEFFIELD DRIVE, OCEAN DRIVE, DOLPHIN CRESCENT, COMPENSATION BEACH ROAD, BALLITO DRIVE, M4 SOUTH, ZIMBALI (PICK AND DROP) AND FINALLY ALONG WATSON HIGHWAY TO TONGAAT TOWN CENTRE FOR DROP OFF AND RETURN ALONG THE SAME ROUTE.		
12.4	2206LS2206LS00047561 - BALLITO TO DURBAN FROM BALLITO BUSINESS PARK TAXI RANK, PICK UP, ALONG M4 SOUTH, ZIMBALI (PICK UP) TO DURBAN CITY CENTRE PICK UP AND RETURN ALONG SAME ROUTE TO BALLITO BUSINESS PARK.		
12.5	2206LS2206LS00047563 - BALLITO TO EMPANGENI FROM BALLITO BUSINESS PARK TAXI RANK, M4 NORTH, DIRECT TO TAWA ROAD, R84, TO "A" TAXI RANK DROPPING OFF ONLY AND RETURN EMPTY TO BALLITO BUSINESS PARK.		
12.6	2206LS2206LS00047564 - BALLITO TO DRIEFONTEIN FROM BALLITO BUSINESS PARK TAXI RANK, PICK UP, SHAKASKRAAL TAXI RANK TO DRIEFONTEIN (DROP OFF AND PICK UP) AND RETURN ALONG SAME ROUTE TO BALLITO BUSINESS PARK TAXI RANK.		
12.7	2206LS2206LS00047565 - BALLITO TO GLENDALE FROM BALLITO BUSINESS PARK, PICKING UP AND DROPPING OFF ALONG N2, SHAKASHEAD, UMHLALI, BHIDAKHONA PRIMARY, GLENDALE SAPS AND RETURN ALONG SAME ROUTE TO BALLITO BUSINESS PARK PICKING UP & DROPPING OFF ALONG THE ROAD.		



transport

Department:
Transport
Province of KwaZulu-Natal

GAZETTE

LGKZNG12-2020-OCT

REGION: ALL

1)	Application Number: APP0125149	2)	Gazette Number: LGKZNG12-2020-OCT
3)	Applicant: ND NDLOVU ID NO. 6608185649088 Association: DOLPHIN COAST TAXI OWNERS ASSOCIATION	4)	Applicant Address: 212 MANOR ESTATES BALLITOVILLE 4420
5)	Existing Licence Holder: NOT APPLICABLE ID NO. NOT APPLICABLE	6)	Existing Licence Holder Address: NOT APPLICABLE
7)	Type of application: NEW OPERATING LICENCE	8)	Operating Licence Number: NOTAVAILABLE
9)	Vehicle Type: MINIBUS	10)	1 X 15 (SEATED) + 0 (STANDING)
11)	Region: ILEMBE		
12.1	2100JU2206LS10047557 - SHAKASKRAAL - TONGAAT BALLITO VIA SHAKASKRAAL TO TONGAAT FROM BALLITO BUSINESS PARK TAXI RANK (PICK UP PASSENGERS) JOIN R102 SHAKASKRAAL (PICKING UP AND DROPPING OFF) UMHLALI, SHAKAHEAD, COMPENSATION AND FRASERS AND DROPPING OFF IN TOWN CENTRE AT TONGAAT TAXI RANK AND RETURN ALONG SAME ROUTE TO FRASERS, SHAKASHEAD, COMPENSATION, UMHLALI, SHAKASKRAAL AND FINALLY TO BALLITO BUSINESS PARK TAXI RANK.		
12.2	2206LS22027Q10047560 - BALLITO TO STANGER FROM BALLITO BUSINESS PARK TAXI RANK (PICK & DROP), ZIMBALI ENTRANCE, BALLITO DRIVE, COMPENSATION BEACH ROAD, DOLPHIN CRESCENT, OCEAN DRIVE, SHEFFIELD DRIVE, MR474, N2 TO SHAKA'S HEAD, R102, UMHLALI VILLAGE, R102 TO SHAKA KRAAL, NKOBONGO TOWNSHIP, GLENDALE, R102 TO ETETE TOWNSHIP, SHAVIN'S TRAINING STORE, R102 TO STANGER TOWN CENTRE AND RETURN ALONG SAME ROUTE TO BALLITO BUSINESS PARK TAXI RANK.		
12.3	2206LS2206LS00047558 - BALLITO TO TONGAAT FROM BALLITO BUSINESS PARK, NORTH ALONG N2, MR474, SHEFFIELD DRIVE, OCEAN DRIVE, DOLPHIN CRESCENT, COMPENSATION BEACH ROAD, BALLITO DRIVE, M4 SOUTH, ZIMBALI (PICK AND DROP) AND FINALLY ALONG WATSON HIGHWAY TO TONGAAT TOWN CENTRE FOR DROP OFF AND RETURN ALONG THE SAME ROUTE.		
12.4	2206LS2206LS00047561 - BALLITO TO DURBAN FROM BALLITO BUSINESS PARK TAXI RANK, PICK UP, ALONG M4 SOUTH, ZIMBALI (PICK UP) TO DURBAN CITY CENTRE PICK UP AND RETURN ALONG SAME ROUTE TO BALLITO BUSINESS PARK.		
12.5	2206LS2206LS00047563 - BALLITO TO EMPANGENI FROM BALLITO BUSINESS PARK TAXI RANK, M4 NORTH, DIRECT TO TAWA ROAD, R4, TO "A" TAXI RANK DROPPING OFF ONLY AND RETURN EMPTY TO BALLITO BUSINESS PARK.		
12.6	2206LS2206LS00047564 - BALLITO TO DRIEFONTEIN FROM BALLITO BUSINESS PARK TAXI RANK, PICK UP, SHAKASKRAAL TAXI RANK TO DRIEFONTEIN (DROP OFF AND PICK UP) AND RETURN ALONG SAME ROUTE TO BALLITO BUSINESS PARK TAXI RANK.		
12.7	2206LS2206LS00047565 - BALLITO TO GLENDALE FROM BALLITO BUSINESS PARK, PICKING UP AND DROPPING OFF ALONG N2, SHAKASHEAD, UMHLALI, BHIDAKHONA PRIMARY, GLENDALE SAPS AND RETURN ALONG SAME ROUTE TO BALLITO BUSINESS PARK PICKING UP & DROPPING OFF ALONG THE ROAD.		



transport

Department:
Transport
Province of KwaZulu-Natal

GAZETTE

LGKZNG12-2020-OCT

REGION: ALL

1)	Application Number: APP0125153	2)	Gazette Number: LGKZNG12-2020-OCT
3)	Applicant: C RAJOO ID NO. 7009145005082 Association: PHOENIX TAXI ASSOCIATION	4)	Applicant Address: P O BOX 5396 KEMPTON PARK 1620
5)	Existing Licence Holder: NOT APPLICABLE ID NO. NOT APPLICABLE	6)	Existing Licence Holder Address: NOT APPLICABLE
7)	Type of application: NEW OPERATING LICENCE	8)	Operating Licence Number: 1260671
9)	Vehicle Type: MINIBUS	10)	1 X 15 (SEATED) + 0 (STANDING)
11)	Region: GREATER NORTH		
12.1	KZPRERC2759398 - PHOENIX INNER CIRCLE ROUTE UNIT 1 – UNIT 13 FROM PHOENIX TAXI RANK NO.86 INTO PANDORA ROAD, PICK UP PASSENGERS, LEFT TO LONGCROFT ROAD, PICK UP PASSENGERS, RIGHT TO PHOENIX HIGHWAY, PICK UP PASSENGERS, RIGHT TO LONG BURY, PICK UP PASSENGERS, CROSS PHOENIX HIGHWAY TO LENHAM DRIVE PICK UP PASSENGERS, LEFT TO FERNHAM DRIE, PICK UP PASSENGERS INTO INDUSTRIAL PARK DRIVE PICK UP PASSENGERS LEFT TO HUNSLLET DRIVE PICK UP PASSENGERS, RIGHT TO ABERDARE DRIVE PICK UP PASSENGERS RIGHT TO PHOENIX HIGHWAY, PICK UP PASSENGERS TO HILLHEAD DRIVE RIGHT TO WHITE HOUSE AND RETURN TO PHOENIX ON THE SAME ROUTE.		
12.2	KZPRERC2759447 - INNER CIRCLE UNIT 1, 2, 3, 4, 7 AND 8 FROM PHOENIX TAXI RANK NO.86, LEFT TO LONGCROFT PICK UP PASSENGERS, RIGHT TO PHOENIX HIGHWAY PICK UP PASSENGERS, RIGHT TO RIDGECROFT DRIVE PICK UP PASSENGERS, RIGHT TO LONGBURRY DRIVE PICK UP PASSENGERS, LEFT TO CROFTBURY DRIVE PICK UP PASSENGERS, LEFT TO EASTBURY DRIVE PICK UP PASSENGERS, RIGHT TO WHITE HOUSE SHOPPING CENTRE. FROM WHITE HOUSE SHOPPING CENTRE INTO R103 LEFT INTO PHOENIX HIGHWAY, LEFT TO GREENBURY DRIVE, LEFT TO DALEVIEW DRIVE, LEFT TO STONEBRIDGE DRIVE, LEFT TO RISEGATE DRIVE, LEFT TO STONEBRIDGE DRIVE AGAIN, RIGHT TO GREENBURY DRIVE, LEFT TO TOWER ROAD, LEFT TO CARDINAL ROAD, RIGHT TO STONEBRIDGE DRIVE, LEFT TO ACARA STREET, LEFT TO STONEBRIDGE DRIVE, LEFT TO PHOENIX HIGHWAY, RIGHT TO PANDORA INTO PHOENIX PLAZA TAXI RANK NO.86.		
12.3	KZPRERC2759496 - INNER CIRCLE UNIT 1, 2, 3, 4, 5, 6, 7, 8, 9, 10, 11, 12 AND 13 FROM PHOENIX TAXI RANK NO. 86 TO PANDORA ROAD, RIGHT TO LONGCROFT PICK UP PASSENGERS, RIGHT TO LONGBURY DRIVE PICK UP PASSENGERS, INTO LENHAM DRIVE PICK UP PASSENGERS, LEFT TO WHETSTONE DRIVE, PICK UP PASSENGERS, LEFT TO BROOKSTONE DRIVE PICK UP PASSENGERS AND RETURN AT THE CLINIC, PICK UP PASSENGERS, LEFT TO FERNHAM DRIVE PICK UP PASSENGERS, LEFT TO PHOENIX INDUSTRIAL PARK PICK UP PASSENGERS RIGHT TO PHOENIX HIGHWAY PICK UP PASSENGERS LEFT TO CLAYFIELD DRIVE PICK UP PASSENGERS, LEFT TO CRANBROOK DRIVE PICK UP PASSENGERS, RIGHT TO ROCKFORD DRIVE, LEFT TO REDBURY DRIVE, LEFT TO RUSTON PLACE PICK UP PASSENGERS, LEFT TO PHOENIX HIGHWAY PICK UP PASSENGERS, RIGHT TO R03 INTO WHITE HOUSE AND RETURN ON THE SAME ROUTE.		
12.4	KZPRERC2759545 - INNER CIRCLE UNTI 13, 14, 15 AND 16 FROM PHOENIX PLAZA TAXI RANK NO.86, RIGHT TO PANDORA STREET PICK UP PASSENGERS, RIGHT TO PHATHEON STREET PICK UP PASSENGERS, RIGHT TO J G CHAMPION DRIVE PICK UP PASSENGERS, RIGHT TO BRAISFORD AVENUE PICK UP PASSENGERS INTO TATFORD AVENUE PICK UP PASSENGERS, LEFT TO RUEFORD AVENUE PICK UP PASSENGERS, LEFT TO SUNFORD AVENUE PIC UP PASSENGERS, RIGHT TO LENHAM DRIVE PICK UP PASSENGERS, LEFT TO NORTHCROFT AVENUE PICK UP PASSENGERS LEFT TO AVELEN CRESCENT PICK UP PASSENGERS RIGHT TO NEDLEN ROAD PICK UP PASSENGERS, RIGHT TO ESLEEN CRESCENT PICK UP PASSENGERS LEFT TO NORTHCROFT DRIVE PICK UP PASSENGERS, LEFT TO ESLEEN CRESCENT PICK UP PASSENGERS RIGHT TO RUFFLEEN ROAD PICK UP PASSENGERS RIGHT TO LENHAM DRIVE PICK UP PASSENGERS, LEFT TO WESTHAM DRIVE, PICK UP PASSENGERS RIGHT TO HEXHAM ROAD, PICK UP PASSENGERS, LEFT TO IVERHAM ROAD, PICK UP PASSENGERS RIGHT TO CHIPPENHAM ROAD PICK UP PASSENGERS RIGHT TO WESTHAM ROAD PICK UP PASSENGERS AND TURN BACK AT KWAMAMBA STORES ON WESTHAM ROAD, PICK UP PASSENGERS LEFT TO HEXHAM ROAD, PICK UP PASSENGERS LEFT TO BROOKSFERN ROAD, PICK UP PASSENGERS RIGHT TO TOTTENHAM PLACE, PICK UP PASSENGERS LEFT TO HEXHAM, LEFT TO TWICKENHAM PLACE PICK UP PASSENGERS LEFT TO HEXAM, LEFT TO WESTHAM ROAD PICK UP PASSENGERS, LEFT TO LENHAM PICK UP PASSENGERS RIGHT TO JG CHAMPION DRIVE PICK UP PASSENGERS LEFT TO PHOENIX HIGHWAY RIGHT TO PHATHEON INTO PHOENIX PLAZA TAXI RANK NO.86.		
12.5	KZPRERC2759594 - PALM VIEW ROUTE INNER CIRCLE UNIT 20, 21, 23 AND 25 FROM PHOENIX PLAZA TAXI RANK NO.86 LEFT TO PERGUSUS ROAD PICK UP PASSENGERS, RIGHT TO PHOENIX HIGHWAY PICK UP PASSENGERS, LEFT TO HANNAFORD DRIVE PICK UP PASSENGERS, RIGHT TO CANEHAVEN DRIVE PICK UP PASSENGERS, RIGHT TO JG CHAMPION DRIVE PICK UP PASSENGERS, LEFT TO PALMVIEW DRIVE PICK UP PASSENGERS, RIGHT TO TRENANCE PARK DRIVE PICK UP PASSENGERS, LEFT TO CENTRAL PARK DRIVE PICK UP PASSENGERS LEFT TO PALMVIEW DRIVE PICK UP PASSENGERS RIGHT TO JG CHAMPION DRIVE PICK UP PASSENGERS, LEFT TO CANEHAVEN DRIVE PICK UP PASSENGERS, LEFT TO HANNAFORD DRIVE PICK UP PASSENGERS RIGHT TO PHOENIX HIGHWAY PICK UP PASSENGERS LEFT TO LONGCROFT, RIGHT TO PANDORA ROAD TO PHOENIX TAXI RANK NO.86 IN PHOENIX PLAZA.		
12.6	KZPRERC2759643 - TERRANCE MANOR ROUTE UNTI 15, 19, 20, 23 AND 24 FROM PHOENIX PLAZA RANK NO.86 PICK UP PASSENGERS, RIGHT TO PANDORA ROAD PICK UP PASSENGERS RIGHT TO PHARTHENON STREET PICK UP PASSENGERS RIGHT TO CHARTFORD DRIVE PCICK UP PASSENGERS, RIGHT TO CHARTFORD DRIVE PICK UP PASSENGERS, LEFT TO SUNFORD DRIVE PICK UP PASSENGERS, RIGHT TO ALLENFORD DRIVE PICK UP PASSENGERS, LEFT TO DIPSIDE ROAD PICK UP PASSENGERS, LEFT TO HANNAFORD DRIVE PICK UP PASSENGERS, LEFT TO CANEHAVEN DRIVE PICK UP PASSENGERS, INTO BROOKDALE DRIVE PICKUP PASSENGERS, LEFT TO CARDHAM DRIVE AND RETURN ON CARDHAM DRIVE TO JOIN CRESTBROOK DRIVE, LEFT TO PALMVIEW DRIVE PICK UP PASSENGERS LEFT TO TENANCE PARK DRIVE PICK UP PASSENGERS, RIGHT TO CENTRAL PARK DRIVE PICKUP PASSENGERS, RIGHT TOPALMVIEW DRIVE PICKUP PASSENGERS, RIGHT TO CRESTBROOK DRIVE PICK UP PASSENGERS, LEFT TO BROOKDALE DRIVE PICK UP PASSENGERS TO CANEHAVEN DRIVE PICK UP PASSENGERS, RIGHT TO HANNAFORD DRIVE PICK UP PASSENGERS, RIGHT TO PHOENIX HIGHWAY, PICK UP PASSENGERS, LEFT TO LONGCROFT, RIGHT TO PANDORA STREET TO PHOENIX TAXI RANK NO.86 IN PHOENIX PLAZA.		
12.7	KZPRERC2759692 - UNIT 17, 18, 19, 20, 21 AND 22 FROM PHOENIX TAXI RANK NO.86 IN PHOENIX PLAZA, PICK UP PASSENGERS, LEFT TO PARTHENON PICK UP PASSENGERS, RIGHT TO PHOENIX HIGHWAY PICK UP PASSENGERS, LEFT TO STANMORE DRIVE PICK UP PASSENGERS, LEFT TO GROVE END DRIVE PICK UP PASSENGERS, LEFT TO RUDMORE DRIVE PICK UP PASSENGERS, LEFT TO FORESTHAVEN DRIVE PICK UP PASSENGERS, RIGHT TO VIEWHAVEN DRIVE PICK UP PASSENGERS LEFT TO JG CHAMPION PICK UP PASSENGERS, LEFT TO CANEHAVEN DRIVE PICK UP PASSENGERS, LEFT TO FOREST HAVEN DRIVE PICK UP PASSENGERS, LEFT TO CANEHAVEN DRIVE PICK UP PASSENGERS, LEFT TO FOREST HAVEN DRIVE PICK UP PASSENGERS, RIGHT TO HANNAFORD DRIVE PICK UP PASSENGERS, RIGHT TO PHOENIX HIGHWAY, PICK UP PASSENGERS, LEFT TO LONGCROFT, RIGHT TO PANDORA ROAD TO PHOENIX TAXI RANK IN PHOENIX PLAZA.		



transport

Department:
Transport
Province of KwaZulu-Natal

GAZETTE

LGKZNG12-2020-OCT

REGION: ALL

12.8	<p>KZPRERC2759741 - PHOENIX TO VERULAM FROM PHOENIX PLAZA TAXI RANK NO86 TOPHOENIX HIGHWAY PCIK UP PASSENGER, TO RANK NO103 PICK UP PASSENGERS, RIGHT TO WHITEHOUSE PICK UP POINT, PICK UP PASSENGERS CONTINUE TO MT EDGEcombe PICK UP POINT PICK UP PASSENGERS CONTINUE ON R03, LEFT TO M27 (JABU NGCOBO DRIVE) INTO IRELAND STREET VERULAM AND RETURN ON THE SAME ROUTE.</p> <p>PHOENIX TO VERULAM (ALTERNATIVE ROUTE) FROM PHOENIX TAXI RANK NO.86 PICK UP PASSENGERS LEFT TO PEGASUS STREET PICK UP PASSENGERS LEFT TO PHOENIX HIGHWAY PCIK UP PASSENGERS RIGHT TO INDUSTRIAL PARK PICK UP PASSENGERS, RIGHT TO FERNHAM DRIVE PICK UP PASSENGERS, LEFT TO LENHAM DRIVE PICK UP PASSENGERS, LEFT TO JG CHAMPION DRIVE PICK UP PASSENGERS, LEFT TO R102 (GOPALAL HURBANS) RIGHT TO M27, LEFT TO IRELAND STREET TAXI RANK IN VERULAM.</p> <p>RETURN ROUTE FROM IRELAND STREET TAXI RANK IN VERULAM, INTO M27 (JABU NGCOBO) RIGHT TO OLD MAIN ROAD, RIGHT TO PHOENIX PLAZA TAXI RANK IN PHOENIX PLAZA.</p>
12.9	<p>KZPRERC2759790 - PHOENIX TO MT EDGEcombe FROM PHOENIX TAXI RANK NO.86 IN PHOENIX PLAZA PICK UP PASSENGERS LEFT TO PANDORA STREET PICK UP PASSENGERS LEFT TO PARTHENON PICK UP PASSENGERS RIGHT TO PHOENIX HIGHWAY PICK UP PASSENGERS RIGHT TO R02, LEFT TO SIPHOSETHU ROAD, LEFT TO FLANDERS DRIVE TO FLANDERS MALL IN MT. EDGEcombe AND RETURN TO PHOENIX PLAZA TAXI RANK NO86 IN PHOENIX PLAZA ON THE SAME ROUTE.</p>
12.10	<p>KZPRERC2759839 - PHOENIX TO DURBAN FROM PHOENIX TAXI RANK NO.86 IN PHOENIX PLAZA PICK UP PASSENGERS, LEFT TO PANDORA STREET PICK UP PASSENGERS, LEFT TO PARTHENON PICK UP PASSENGERS, RIGHT TOPHOENIX HIGHWAY PICK UP PASSENGERS, RIGHT TO R02, LEFT TO SIPHOSETHU ROAD, LEFT TO FLANDERS DRIVE, INTO M41, RIGHT INTO BRAMFISHER ROAD, LEFT TO SOLDIERS WAY LEFT TO DENNIS HURLEY STREET, LEFT TO INGCUCE STREET LEFT TO A B XUMA STREET INTO RANK NO79 IN DURBAN. RANK 39 IN DURBAN FROM BRAMFISHER ROAD LEFT TO GREY STREET LEFT TO PRINCE EDWARD STREET TO RANK NO39 IN DURBAN AND RETURN TO PHOENIX. RANK 57 IN DURBAN FROM JULIUS NYERERE AVENUE RIGHT TO MARKET ROAD RIGHT TO JOHANNES NKOSI STREET TO RANK57 IN DURBAN AND RETURN TO PHOENIX. RANK 250 IN DURBAN FROM BRAMFISHER ROAD INTO DAVID WEBSTER STREET RIGHT TO JULIUS NYERERE AVENUE, RIGHT TO MARKET ROAD TAXI RANK NO250 AND RETURN TO PHOENIX.</p>



transport

Department:
Transport
Province of KwaZulu-Natal

GAZETTE

LGKZNG12-2020-OCT

REGION: ALL

1)	Application Number: APP0125154	2)	Gazette Number: LGKZNG12-2020-OCT
3)	Applicant: T KHAMAL ID NO. 7206145204083 Association: PHOENIX TAXI ASSOCIATION	4)	Applicant Address: 32 BRADCROFT CLOSE LONGCROFT 4068
5)	Existing Licence Holder: NOT APPLICABLE ID NO. NOT APPLICABLE	6)	Existing Licence Holder Address: NOT APPLICABLE
7)	Type of application: NEW OPERATING LICENCE	8)	Operating Licence Number: 1269642
9)	Vehicle Type: MINIBUS TAXI	10)	1 X 9-16 (SEATED) + 0 (STANDING)
11)	Region: GREATER NORTH		
12.1	KZPRERC2759398 - PHOENIX INNER CIRCLE ROUTE UNIT 1 – UNIT 13 FROM PHOENIX TAXI RANK NO.86 INTO PANDORA ROAD, PICK UP PASSENGERS, LEFT TO LONGCROFT ROAD, PICK UP PASSENGERS, RIGHT TO PHOENIX HIGHWAY, PICK UP PASSENGERS, RIGHT TO LONG BURY, PICK UP PASSENGERS, CROSS PHOENIX HIGHWAY TO LENHAM DRIVE PICK UP PASSENGERS, LEFT TO FERNHAM DRIE, PICK UP PASSENGERS INTO INDUSTRIAL PARK DRIVE PICK UP PASSENGERS LEFT TO HUNSLLET DRIVE PICK UP PASSENGERS, RIGHT TO ABERDARE DRIVE PICK UP PASSENGERS RIGHT TO PHOENIX HIGHWAY, PICK UP PASSENGERS TO HILLHEAD DRIVE RIGHT TO WHITE HOUSE AND RETURN TO PHOENIX ON THE SAME ROUTE.		
12.2	KZPRERC2759447 - INNER CIRCLE UNIT 1, 2, 3, 4, 7 AND 8 FROM PHOENIX TAXI RANK NO.86, LEFT TO LONGCROFT PICK UP PASSENGERS, RIGHT TO PHOENIX HIGHWAY PICK UP PASSENGERS, RIGHT TO RIDGECROFT DRIVE PICK UP PASSENGERS, RIGHT TO LONGBURY DRIVE PICK UP PASSENGERS, LEFT TO CROFTBURY DRIVE PICK UP PASSENGERS, LEFT TO EASTBURY DRIVE PICK UP PASSENGERS, RIGHT TO WHITE HOUSE SHOPPING CENTRE. FROM WHITE HOUSE SHOPPING CENTRE INTO R103 LEFT INTO PHOENIX HIGHWAY, LEFT TO GREENBURY DRIVE, LEFT TO DALEVIEW DRIVE, LEFT TO STONEBRIDGE DRIVE, LEFT TO RISEGATE DRIVE, LEFT TO STONEBRIDGE DRIVE AGAIN, RIGHT TO GREENBURY DRIVE, LEFT TO TOWER ROAD, LEFT TO CARDINAL ROAD, RIGHT TO STONEBRIDGE DRIVE, LEFT TO ACARA STREET, LEFT TO STONEBRIDGE DRIVE, LEFT TO PHOENIX HIGHWAY, RIGHT TO PANDORA INTO PHOENIX PLAZA TAXI RANK NO.86.		
12.3	KZPRERC2759496 - INNER CIRCLE UNIT 1, 2, 3, 4, 5, 6, 7, 8, 9, 10, 11, 12 AND 13 FROM PHOENIX TAXI RANK NO. 86 TO PANDORA ROAD, RIGHT TO LONGCROFT PICK UP PASSENGERS, RIGHT TO LONGBURY DRIVE PICK UP PASSENGERS, INTO LENHAM DRIVE PICK UP PASSENGERS, LEFT TO WHETSTONE DRIVE, PICK UP PASSENGERS, LEFT TO BROOKSTONE DRIVE PICK UP PASSENGERS AND RETURN AT THE CLINIC, PICK UP PASSENGERS, LEFT TO FERNHAM DRIVE PICK UP PASSENGERS, LEFT TO PHOENIX INDUSTRIAL PARK PICK UP PASSENGERS RIGHT TO PHOENIX HIGHWAY PICK UP PASSENGERS LEFT TO CLAYFIELD DRIVE PICK UP PASSENGERS, LEFT TO CRANBROOK DRIVE PICK UP PASSENGERS, RIGHT TO ROCKFORD DRIVE, LEFT TO REDBURY DRIVE, LEFT TO RUSTON PLACE PICK UP PASSENGERS, LEFT TO PHOENIX HIGHWAY PICK UP PASSENGERS, RIGHT TO R03 INTO WHITE HOUSE AND RETURN ON THE SAME ROUTE.		
12.4	KZPRERC2759545 - INNER CIRCLE UNTI 13, 14, 15 AND 16 FROM PHOENIX PLAZA TAXI RANK NO.86, RIGHT TO PANDORA STREET PICK UP PASSENGERS, RIGHT TO PHATHEON STREET PICK UP PASSENGERS, RIGHT TO J G CHAMPION DRIVE PICK UP PASSENGERS, RIGHT TO BRAISFORD AVENUE PICK UP PASSENGERS INTO TATFORD AVENUE PICK UP PASSENGERS, LEFT TO RUEFORD AVENUE PICK UP PASSENGERS, LEFT TO SUNFORD AVENUE PIC UP PASSENGERS, RIGHT TO LENHAM DRIVE PICK UP PASSENGERS, LEFT TO NORTHCROFT AVENUE PICK UP PASSENGERS LEFT TO AVELEN CRESCENT PICK UP PASSENGERS RIGHT TO NEDLEN ROAD PICK UP PASSENGERS, RIGHT TO ESLEEN CRESCENT PICK UP PASSENGERS LEFT TO NORTHCROFT DRIVE PICK UP PASSENGERS, LEFT TO ESLEEN CRESCENT PICK UP PASSENGERS RIGHT TO RUFFLEEN ROAD PICK UP PASSENGERS RIGHT TO LENHAM DRIVE PICK UP PASSENGERS, LEFT TO WESTHAM DRIVE, PICK UP PASSENGERS RIGHT TO HEXHAM ROAD, PICK UP PASSENGERS, LEFT TO IVERHAM ROAD, PICK UP PASSENGERS RIGHT TO CHIPPENHAM ROAD PICK UP PASSENGERS RIGHT TO WESTHAM ROAD PICK UP PASSENGERS AND TURN BACK AT KWAMAMBA STORES ON WESTHAM ROAD, PICK UP PASSENGERS LEFT TO HEXHAM ROAD, PICK UP PASSENGERS LEFT TO BROOKSFERN ROAD, PICK UP PASSENGERS RIGHT TO TOTTENHAM PLACE, PICK UP PASSENGERS LEFT TO HEXHAM, LEFT TO TWICKENHAM PLACE PICK UP PASSENGERS LEFT TO HEXAM, LEFT TO WESTHAM ROAD PICK UP PASSENGERS, LEFT TO LENHAM PICK UP PASSENGERS RIGHT TO JG CHAMPION DRIVE PICK UP PASSENGERS LEFT TO PHOENIX HIGHWAY RIGHT TO PHATHEON INTO PHOENIX PLAZA TAXI RANK NO.86.		
12.5	KZPRERC2759594 - PALM VIEW ROUTE INNER CIRCLE UNIT 20, 21, 23 AND 25 FROM PHOENIX PLAZA TAXI RANK NO.86 LEFT TO PERGUSUS ROAD PICK UP PASSENGERS, RIGHT TO PHOENIX HIGHWAY PICK UP PASSENGERS, LEFT TO HANNAFORD DRIVE PICK UP PASSENGERS, RIGHT TO CANEHAVEN DRIVE PICK UP PASSENGERS, RIGHT TO JG CHAMPION DRIVE PICK UP PASSENGERS, LEFT TO PALMVIEW DRIVE PICK UP PASSENGERS, RIGHT TO TRENANCE PARK DRIVE PICK UP PASSENGERS, LEFT TO CENTRAL PARK DRIVE PICK UP PASSENGERS LEFT TO PALMVIEW DRIVE PICK UP PASSENGERS RIGHT TO JG CHAMPION DRIVE PICK UP PASSENGERS, LEFT TO CANEHAVEN DRIVE PICK UP PASSENGERS, LEFT TO HANNAFORD DRIVE PICK UP PASSENGERS RIGHT TO PHOENIX HIGHWAY PICK UP PASSENGERS LEFT TO LONGCROFT, RIGHT TO PANDORA ROAD TO PHOENIX TAXI RANK NO.86 IN PHOENIX PLAZA.		
12.6	KZPRERC2759643 - TERRANCE MANOR ROUTE UNTI 15, 19, 20, 23 AND 24 FROM PHOENIX PLAZA RANK NO.86 PICK UP PASSENGERS, RIGHT TO PANDORA ROAD PICK UP PASSENGERS RIGHT TO PHARTHENON STREET PICK UP PASSENGERS RIGHT TO CHARTFORD DRIVE PICK UP PASSENGERS, RIGHT TO CHARTFORD DRIVE PICK UP PASSENGERS, LEFT TO SUNFORD DRIVE PICK UP PASSENGERS, RIGHT TO ALLENFORD DRIVE PICK UP PASSENGERS, LEFT TO DIPSIDE ROAD PICK UP PASSENGERS, LEFT TO HANNAFORD DRIVE PICK UP PASSENGERS, LEFT TO CANEHAVEN DRIVE PICK UP PASSENGERS, INTO BROOKDALE DRIVE PICKUP PASSENGERS, LEFT TO CARDHAM DRIVE AND RETURN ON CARDHAM DRIVE TO JOIN CRESTBROOK DRIVE, LEFT TO PALMVIEW DRIVE PICK UP PASSENGERS LEFT TO TENANCE PARK DRIVE PICK UP PASSENGERS, RIGHT TO CENTRAL PARK DRIVE PICKUP PASSENGERS, RIGHT TOPALMVIEW DRIVE PICKUP PASSENGERS, RIGHT TO CRESTBROOK DRIVE PICK UP PASSENGERS, LEFT TO BROOKDALE DRIVE PICK UP PASSENGERS TO CANEHAVEN DRIVE PICK UP PASSENGERS, RIGHT TO HANNAFORD DRIVE PICK UP PASSENGERS, RIGHT TO PHOENIX HIGHWAY, PICK UP PASSENGERS, LEFT TO LONGCROFT, RIGHT TO PANDORA STREET TO PHOENIX TAXI RANK NO.86 IN PHOENIX PLAZA.		
12.7	KZPRERC2759692 - UNIT 17, 18, 19, 20, 21 AND 22 FROM PHOENIX TAXI RANK NO.86 IN PHOENIX PLAZA, PICK UP PASSENGERS, LEFT TO PARTHENON PICK UP PASSENGERS, RIGHT TO PHOENIX HIGHWAY PICK UP PASSENGERS, LEFT TO STANMORE DRIVE PICK UP PASSENGERS, LEFT TO GROVE END DRIVE PICK UP PASSENGERS, LEFT TO RUDMORE DRIVE PICK UP PASSENGERS, LEFT TO FORESTHAVEN DRIVE PICK UP PASSENGERS, RIGHT TO VIEWHAVEN DRIVE PICK UP PASSENGERS LEFT TO JG CHAMPION PICK UP PASSENGERS, LEFT TO CANEHAVEN DRIVE PICK UP PASSENGERS, LEFT TO FOREST HAVEN DRIVE PICK UP PASSENGERS, LEFT TO CANEHAVEN DRIVE PICK UP PASSENGERS, LEFT TO FOREST HAVEN DRIVE PICK UP PASSENGERS, RIGHT TO HANNAFORD DRIVE PICK UP PASSENGERS, RIGHT TO PHOENIX HIGHWAY, PICK UP PASSENGERS, LEFT TO LONGCROFT, RIGHT TO PANDORA ROAD TO PHOENIX TAXI RANK IN PHOENIX PLAZA.		



transport

Department:
Transport
Province of KwaZulu-Natal

GAZETTE

LGKZNG12-2020-OCT

REGION: ALL

12.8	<p>KZPPERC2759741 - PHOENIX TO VERULAM FROM PHOENIX PLAZA TAXI RANK NO86 TOPHOENIX HIGHWAY PCIK UP PASSENGER, TO RANK NO103 PICK UP PASSENGERS, RIGHT TO WHITEHOUSE PICK UP POINT, PICK UP PASSENGERS CONTINUE TO MT EDGEcombe PICK UP POINT PICK UP PASSENGERS CONTINUE ON R03, LEFT TO M27 (JABU NGCOBO DRIVE) INTO IRELAND STREET VERULAM AND RETURN ON THE SAME ROUTE.</p> <p>PHOENIX TO VERULAM (ALTERNATIVE ROUTE) FROM PHOENIX TAXI RANK NO.86 PICK UP PASSENGERS LEFT TO PEGASUS STREET PICK UP PASSENGERS LEFT TO PHOENIX HIGHWAY PCIK UP PASSENGERS RIGHT TO INDUSTRIAL PARK PICK UP PASSENGERS, RIGHT TO FERNHAM DRIVE PICK UP PASSENGERS, LEFT TO LENHAM DRIVE PICK UP PASSENGERS, LEFT TO JG CHAMPION DRIVE PICK UP PASSENGERS, LEFT TO R102 (GOPALAL HURBANS) RIGHT TO M27, LEFT TO IRELAND STREET TAXI RANK IN VERULAM.</p> <p>RETURN ROUTE FROM IRELAND STREET TAXI RANK IN VERULAM, INTO M27 (JABU NGCOBO) RIGHT TO OLD MAIN ROAD, RIGHT TO PHOENIX PLAZA TAXI RANK IN PHOENIX PLAZA.</p>
12.9	<p>KZPPERC2759790 - PHOENIX TO MT EDGEcombe FROM PHOENIX TAXI RANK NO.86 IN PHOENIX PLAZA PICK UP PASSENGERS LEFT TO PANDORA STREET PICK UP PASSENGERS LEFT TO PARTHENON PICK UP PASSENGERS RIGHT TO PHOENIX HIGHWAY PICK UP PASSENGERS RIGHT TO R02, LEFT TO SIPHOSETHU ROAD, LEFT TO FLANDERS DRIVE TO FLANDERS MALL IN MT. EDGEcombe AND RETURN TO PHOENIX PLAZA TAXI RANK NO86 IN PHOENIX PLAZA ON THE SAME ROUTE.</p>
12.10	<p>KZPPERC2759839 - PHOENIX TO DURBAN FROM PHOENIX TAXI RANK NO.86 IN PHOENIX PLAZA PICK UP PASSENGERS, LEFT TO PANDORA STREET PICK UP PASSENGERS, LEFT TO PARTHENON PICK UP PASSENGERS, RIGHT TOPHOENIX HIGHWAY PICK UP PASSENGERS, RIGHT TO R02, LEFT TO SIPHOSETHU ROAD, LEFT TO FLANDERS DRIVE, INTO M41, RIGHT INTO BRAMFISHER ROAD, LEFT TO SOLDIERS WAY LEFT TO DENNIS HURLEY STREET, LEFT TO INGCUCE STREET LEFT TO A B XUMA STREET INTO RANK NO79 IN DURBAN. RANK 39 IN DURBAN FROM BRAMFISHER ROAD LEFT TO GREY STREET LEFT TO PRINCE EDWARD STREET TO RANK NO39 IN DURBAN AND RETURN TO PHOENIX. RANK 57 IN DURBAN FROM JULIUS NYERERE AVENUE RIGHT TO MARKET ROAD RIGHT TO JOHANNES NKOSI STREET TO RANK57 IN DURBAN AND RETURN TO PHOENIX. RANK 250 IN DURBAN FROM BRAMFISHER ROAD INTO DAVID WEBSTER STREET RIGHT TO JULIUS NYERERE AVENUE, RIGHT TO MARKET ROAD TAXI RANK NO250 AND RETURN TO PHOENIX.</p>



transport

Department:
Transport
Province of KwaZulu-Natal

GAZETTE

LGKZNG12-2020-OCT

REGION: ALL

1)	Application Number: APP0125157	2)	Gazette Number: LGKZNG12-2020-OCT
3)	Applicant: D PILLAY ID NO. 7910225203085 Association: PHOENIX TAXI ASSOCIATION	4)	Applicant Address: TRIPLIN CIRCLE PHOENIX 4068
5)	Existing Licence Holder: S SINGH ID NO. 5409105069080	6)	Existing Licence Holder Address: 90 WHETSONE DRIVE PHOENIX 4068
7)	Type of application: NORMAL TRANSFER	8)	Operating Licence Number: LGKZN1403002330
9)	Vehicle Type: MINIBUS	10)	1 X 13 (SEATED) + 0 (STANDING)
11)	Region: GREATER NORTH		
12.1	KZPRERC2759398 - PHOENIX INNER CIRCLE ROUTE UNIT 1 – UNIT 13 FROM PHOENIX TAXI RANK NO.86 INTO PANDORA ROAD, PICK UP PASSENGERS, LEFT TO LONGCROFT ROAD, PICK UP PASSENGERS, RIGHT TO PHOENIX HIGHWAY, PICK UP PASSENGERS, RIGHT TO LONG BURY, PICK UP PASSENGERS, CROSS PHOENIX HIGHWAY TO LENHAM DRIVE PICK UP PASSENGERS, LEFT TO FERNHAM DRIE, PICK UP PASSENGERS INTO INDUSTRIAL PARK DRIVE PICK UP PASSENGERS LEFT TO HUNSLLET DRIVE PICK UP PASSENGERS, RIGHT TO ABERDARE DRIVE PICK UP PASSENGERS RIGHT TO PHOENIX HIGHWAY, PICK UP PASSENGERS TO HILLHEAD DRIVE RIGHT TO WHITE HOUSE AND RETURN TO PHOENIX ON THE SAME ROUTE.		
12.2	KZPRERC2759447 - INNER CIRCLE UNIT 1, 2, 3, 4, 7 AND 8 FROM PHOENIX TAXI RANK NO.86, LEFT TO LONGCROFT PICK UP PASSENGERS, RIGHT TO PHOENIX HIGHWAY PICK UP PASSENGERS, RIGHT TO RIDGECROFT DRIVE PICK UP PASSENGERS, RIGHT TO LONGBURY DRIVE PICK UP PASSENGERS, LEFT TO CROFTBURY DRIVE PICK UP PASSENGERS, LEFT TO EASTBURY DRIVE PICK UP PASSENGERS, RIGHT TO WHITE HOUSE SHOPPING CENTRE. FROM WHITE HOUSE SHOPPING CENTRE INTO R103 LEFT INTO PHOENIX HIGHWAY, LEFT TO GREENBURY DRIVE, LEFT TO DALEVIEW DRIVE, LEFT TO STONEBRIDGE DRIVE, LEFT TO RISEGATE DRIVE, LEFT TO STONEBRIDGE DRIVE AGAIN, RIGHT TO GREENBURY DRIVE, LEFT TO TOWER ROAD, LEFT TO CARDINAL ROAD, RIGHT TO STONEBRIDGE DRIVE, LEFT TO ACARA STREET, LEFT TO STONEBRIDGE DRIVE, LEFT TO PHOENIX HIGHWAY, RIGHT TO PANDORA INTO PHOENIX PLAZA TAXI RANK NO.86.		
12.3	KZPRERC2759496 - INNER CIRCLE UNIT 1, 2, 3, 4, 5, 6, 7, 8, 9, 10, 11, 12 AND 13 FROM PHOENIX TAXI RANK NO. 86 TO PANDORA ROAD, RIGHT TO LONGCROFT PICK UP PASSENGERS, RIGHT TO LONGBURY DRIVE PICK UP PASSENGERS, INTO LENHAM DRIVE PICK UP PASSENGERS, LEFT TO WHETSTONE DRIVE, PICK UP PASSENGERS, LEFT TO BROOKSTONE DRIVE PICK UP PASSENGERS AND RETURN AT THE CLINIC, PICK UP PASSENGERS, LEFT TO FERNHAM DRIVE PICK UP PASSENGERS, LEFT TO PHOENIX INDUSTRIAL PARK PICK UP PASSENGERS RIGHT TO PHOENIX HIGHWAY PICK UP PASSENGERS LEFT TO CLAYFIELD DRIVE PICK UP PASSENGERS, LEFT TO CRANBROOK DRIVE PICK UP PASSENGERS, RIGHT TO ROCKFORD DRIVE, LEFT TO REDBURY DRIVE, LEFT TO RUSTON PLACE PICK UP PASSENGERS, LEFT TO PHOENIX HIGHWAY PICK UP PASSENGERS, RIGHT TO R03 INTO WHITE HOUSE AND RETURN ON THE SAME ROUTE.		
12.4	KZPRERC2759545 - INNER CIRCLE UNTI 13, 14, 15 AND 16 FROM PHOENIX PLAZA TAXI RANK NO.86, RIGHT TO PANDORA STREET PICK UP PASSENGERS, RIGHT TO PHATHEON STREET PICK UP PASSENGERS, RIGHT TO J G CHAMPION DRIVE PICK UP PASSENGERS, RIGHT TO BRAISFORD AVENUE PICK UP PASSENGERS INTO TATFORD AVENUE PICK UP PASSENGERS, LEFT TO RUEFORD AVENUE PICK UP PASSENGERS, LEFT TO SUNFORD AVENUE PIC UP PASSENGERS, RIGHT TO LENHAM DRIVE PICK UP PASSENGERS, LEFT TO NORTHCROFT AVENUE PICK UP PASSENGERS LEFT TO AVELIN CRESCENT PICK UP PASSENGERS RIGHT TO NEDLEN ROAD PICK UP PASSENGERS, RIGHT TO ESLEEN CRESCENT PICK UP PASSENGERS LEFT TO NORTHCROFT DRIVE PICK UP PASSENGERS, LEFT TO ESLEEN CRESCENT PICK UP PASSENGERS RIGHT TO RUFFLEEN ROAD PICK UP PASSENGERS RIGHT TO LENHAM DRIVE PICK UP PASSENGERS, LEFT TO WESTHAM DRIVE, PICK UP PASSENGERS RIGHT TO HEXHAM ROAD, PICK UP PASSENGERS, LEFT TO IVERHAM ROAD, PICK UP PASSENGERS RIGHT TO CHIPPENHAM ROAD PICK UP PASSENGERS RIGHT TO WESTHAM ROAD PICK UP PASSENGERS AND TURN BACK AT KWAMAMBA STORES ON WESTHAM ROAD, PICK UP PASSENGERS LEFT TO HEXHAM ROAD, PICK UP PASSENGERS LEFT TO BROOKSFERN ROAD, PICK UP PASSENGERS RIGHT TO TOTTENHAM PLACE, PICK UP PASSENGERS LEFT TO HEXHAM, LEFT TO TWICKENHAM PLACE PICK UP PASSENGERS LEFT TO HEXAM, LEFT TO WESTHAM ROAD PICK UP PASSENGERS, LEFT TO LENHAM PICK UP PASSENGERS RIGHT TO JG CHAMPION DRIVE PICK UP PASSENGERS LEFT TO PHOENIX HIGHWAY RIGHT TO PHATHEON INTO PHOENIX PLAZA TAXI RANK NO.86.		
12.5	KZPRERC2759594 - PALM VIEW ROUTE INNER CIRCLE UNIT 20, 21, 23 AND 25 FROM PHOENIX PLAZA TAXI RANK NO.86 LEFT TO PERGUSUS ROAD PICK UP PASSENGERS, RIGHT TO PHOENIX HIGHWAY PICK UP PASSENGERS, LEFT TO HANNAFORD DRIVE PICK UP PASSENGERS, RIGHT TO CANEHAVEN DRIVE PICK UP PASSENGERS, RIGHT TO JG CHAMPION DRIVE PICK UP PASSENGERS, LEFT TO PALMVIEW DRIVE PICK UP PASSENGERS, RIGHT TO TRENANCE PARK DRIVE PICK UP PASSENGERS, LEFT TO CENTRAL PARK DRIVE PICK UP PASSENGERS LEFT TO PALMVIEW DRIVE PICK UP PASSENGERS RIGHT TO JG CHAMPION DRIVE PICK UP PASSENGERS, LEFT TO CANEHAVEN DRIVE PICK UP PASSENGERS, LEFT TO HANNAFORD DRIVE PICK UP PASSENGERS RIGHT TO PHOENIX HIGHWAY PICK UP PASSENGERS LEFT TO LONGCROFT, RIGHT TO PANDORA ROAD TO PHOENIX TAXI RANK NO.86 IN PHOENIX PLAZA.		
12.6	KZPRERC2759643 - TERRANCE MANOR ROUTE UNTI 15, 19, 20, 23 AND 24 FROM PHOENIX PLAZA RANK NO.86 PICK UP PASSENGERS, RIGHT TO PANDORA ROAD PICK UP PASSENGERS RIGHT TO PHARTHENON STREET PICK UP PASSENGERS RIGHT TO CHARTFORD DRIVE PCICK UP PASSENGERS, RIGHT TO CHARTFORD DRIVE PICK UP PASSENGERS, LEFT TO SUNFORD DRIVE PICK UP PASSENGERS, RIGHT TO ALLENFORD DRIVE PICK UP PASSENGERS, LEFT TO DIPSIDE ROAD PICK UP PASSENGERS, LEFT TO HANNAFORD DRIVE PICK UP PASSENGERS, LEFT TO CANEHAVEN DRIVE PICK UP PASSENGERS, INTO BROOKDALE DRIVE PICKUP PASSENGERS, LEFT TO CARDHAM DRIVE AND RETURN ON CARDHAM DRIVE TO JOIN CRESTBROOK DRIVE, LEFT TO PALMVIEW DRIVE PICK UP PASSENGERS LEFT TO TENANCE PARK DRIVE PICK UP PASSENGERS, RIGHT TO CENTRAL PARK DRIVE PICKUP PASSENGERS, RIGHT TOPALMVIEW DRIVE PICKUP PASSENGERS, RIGHT TO CRESTBROOK DRIVE PICK UP PASSENGERS, LEFT TO BROOKDALE DRIVE PICK UP PASSENGERS TO CANEHAVEN DRIVE PICK UP PASSENGERS, RIGHT TO HANNAFORD DRIVE PICK UP PASSENGERS, RIGHT TO PHOENIX HIGHWAY, PICK UP PASSENGERS, LEFT TO LONGCROFT, RIGHT TO PANDORA STREET TO PHOENIX TAXI RANK NO.86 IN PHOENIX PLAZA.		
12.7	KZPRERC2759692 - UNIT 17, 18, 19, 20, 21 AND 22 FROM PHOENIX TAXI RANK NO.86 IN PHOENIX PLAZA, PICK UP PASSENGERS, LEFT TO PARTHENON PICK UP PASSENGERS, RIGHT TO PHOENIX HIGHWAY PICK UP PASSENGERS, LEFT TO STANMORE DRIVE PICK UP PASSENGERS, LEFT TO GROVE END DRIVE PICK UP PASSENGERS, LEFT TO RUDMORE DRIVE PICK UP PASSENGERS, LEFT TO FORESTHAVEN DRIVE PICK UP PASSENGERS, RIGHT TO VIEWHAVEN DRIVE PICK UP PASSENGERS LEFT TO JG CHAMPION PICK UP PASSENGERS, LEFT TO CANEHAVEN DRIVE PICK UP PASSENGERS, LEFT TO FOREST HAVEN DRIVE PICK UP PASSENGERS, LEFT TO FOREST HAVEN DRIVE PICK UP PASSENGERS, LEFT TO CANEHAVEN DRIVE PICK UP PASSENGERS, LEFT TO FOREST HAVEN DRIVE PICK UP PASSENGERS, RIGHT TO HANNAFORD DRIVE PICK UP PASSENGERS, RIGHT TO PHOENIX HIGHWAY, PICK UP PASSENGERS, LEFT TO LONGCROFT, RIGHT TO PANDORA ROAD TO PHOENIX TAXI RANK IN PHOENIX PLAZA.		



transport

Department:
Transport
Province of KwaZulu-Natal

GAZETTE

LGKZNG12-2020-OCT

REGION: ALL

12.8	<p>KZPPERC2759741 - PHOENIX TO VERULAM FROM PHOENIX PLAZA TAXI RANK NO86 TOPHOENIX HIGHWAY PCIK UP PASSENGER, TO RANK NO103 PICK UP PASSENGERS, RIGHT TO WHITEHOUSE PICK UP POINT, PICK UP PASSENGERS CONTINUE TO MT EDGEcombe PICK UP POINT PICK UP PASSENGERS CONTINUE ON R03, LEFT TO M27 (JABU NGCOBO DRIVE) INTO IRELAND STREET VERULAM AND RETURN ON THE SAME ROUTE.</p> <p>PHOENIX TO VERULAM (ALTERNATIVE ROUTE) FROM PHOENIX TAXI RANK NO.86 PICK UP PASSENGERS LEFT TO PEGASUS STREET PICK UP PASSENGERS LEFT TO PHOENIX HIGHWAY PCIK UP PASSENGERS RIGHT TO INDUSTRIAL PARK PICK UP PASSENGERS, RIGHT TO FERNHAM DRIVE PICK UP PASSENGERS, LEFT TO LENHAM DRIVE PICK UP PASSENGERS, LEFT TO JG CHAMPION DRIVE PICK UP PASSENGERS, LEFT TO R102 (GOPALAL HURBANS) RIGHT TO M27, LEFT TO IRELAND STREET TAXI RANK IN VERULAM.</p> <p>RETURN ROUTE FROM IRELAND STREET TAXI RANK IN VERULAM, INTO M27 (JABU NGCOBO) RIGHT TO OLD MAIN ROAD, RIGHT TO PHOENIX PLAZA TAXI RANK IN PHOENIX PLAZA.</p>
12.9	<p>KZPPERC2759790 - PHOENIX TO MT EDGEcombe FROM PHOENIX TAXI RANK NO.86 IN PHOENIX PLAZA PICK UP PASSENGERS LEFT TO PANDORA STREET PICK UP PASSENGERS LEFT TO PARTHENON PICK UP PASSENGERS RIGHT TO PHOENIX HIGHWAY PICK UP PASSENGERS RIGHT TO R02, LEFT TO SIPHOSETHU ROAD, LEFT TO FLANDERS DRIVE TO FLANDERS MALL IN MT. EDGEcombe AND RETURN TO PHOENIX PLAZA TAXI RANK NO86 IN PHOENIX PLAZA ON THE SAME ROUTE.</p>
12.10	<p>KZPPERC2759839 - PHOENIX TO DURBAN FROM PHOENIX TAXI RANK NO.86 IN PHOENIX PLAZA PICK UP PASSENGERS, LEFT TO PANDORA STREET PICK UP PASSENGERS, LEFT TO PARTHENON PICK UP PASSENGERS, RIGHT TOPHOENIX HIGHWAY PICK UP PASSENGERS, RIGHT TO R02, LEFT TO SIPHOSETHU ROAD, LEFT TO FLANDERS DRIVE, INTO M41, RIGHT INTO BRAMFISHER ROAD, LEFT TO SOLDIERS WAY LEFT TO DENNIS HURLEY STREET, LEFT TO INGCUCE STREET LEFT TO A B XUMA STREET INTO RANK NO79 IN DURBAN. RANK 39 IN DURBAN FROM BRAMFISHER ROAD LEFT TO GREY STREET LEFT TO PRINCE EDWARD STREET TO RANK NO39 IN DURBAN AND RETURN TO PHOENIX. RANK 57 IN DURBAN FROM JULIUS NYERERE AVENUE RIGHT TO MARKET ROAD RIGHT TO JOHANNES NKOSI STREET TO RANK57 IN DURBAN AND RETURN TO PHOENIX. RANK 250 IN DURBAN FROM BRAMFISHER ROAD INTO DAVID WEBSTER STREET RIGHT TO JULIUS NYERERE AVENUE, RIGHT TO MARKET ROAD TAXI RANK NO250 AND RETURN TO PHOENIX.</p>



transport

Department:
Transport
Province of KwaZulu-Natal

GAZETTE

LGKZNG12-2020-OCT

REGION: ALL

1)	Application Number: APP0125159	2)	Gazette Number: LGKZNG12-2020-OCT
3)	Applicant: A KUMKURREN ID NO. 6308105244082 Association: PHOENIX TAXI ASSOCIATION	4)	Applicant Address: 80 LONGCROFT DRIVE LONGCROFT 4068
5)	Existing Licence Holder: A KUMKURREN ID NO. 6802210047083	6)	Existing Licence Holder Address: 80 LONGCROFT DRIVE LONGCROFT 4068
7)	Type of application: DECEASED TRANSFER AND NEW OPERATING LICENCE AND CONVERSION	8)	Operating Licence Number: 1263201
9)	Vehicle Type: MINIBUS TAXI	10)	1 X 9-16 (SEATED) + 0 (STANDING)
11)	Region: GREATER NORTH		
12.1	KZPRERC2759398 - PHOENIX INNER CIRCLE ROUTE UNIT 1 – UNIT 13 FROM PHOENIX TAXI RANK NO.86 INTO PANDORA ROAD, PICK UP PASSENGERS, LEFT TO LONGCROFT ROAD, PICK UP PASSENGERS, RIGHT TO PHOENIX HIGHWAY, PICK UP PASSENGERS, RIGHT TO LONG BURY, PICK UP PASSENGERS, CROSS PHOENIX HIGHWAY TO LENHAM DRIVE PICK UP PASSENGERS, LEFT TO FERNSHAW DRIVE, PICK UP PASSENGERS INTO INDUSTRIAL PARK DRIVE PICK UP PASSENGERS LEFT TO HUNSLLET DRIVE PICK UP PASSENGERS, RIGHT TO ABERDARE DRIVE PICK UP PASSENGERS RIGHT TO PHOENIX HIGHWAY, PICK UP PASSENGERS TO HILLHEAD DRIVE RIGHT TO WHITE HOUSE AND RETURN TO PHOENIX ON THE SAME ROUTE.		
12.2	KZPRERC2759447 - INNER CIRCLE UNIT 1, 2, 3, 4, 7 AND 8 FROM PHOENIX TAXI RANK NO.86, LEFT TO LONGCROFT PICK UP PASSENGERS, RIGHT TO PHOENIX HIGHWAY PICK UP PASSENGERS, RIGHT TO RIDGECROFT DRIVE PICK UP PASSENGERS, RIGHT TO LONGBURY DRIVE PICK UP PASSENGERS, LEFT TO CROFTBURY DRIVE PICK UP PASSENGERS, LEFT TO EASTBURY DRIVE PICK UP PASSENGERS, RIGHT TO WHITE HOUSE SHOPPING CENTRE. FROM WHITE HOUSE SHOPPING CENTRE INTO R103 LEFT INTO PHOENIX HIGHWAY, LEFT TO GREENBURY DRIVE, LEFT TO DALEVIEW DRIVE, LEFT TO STONEBRIDGE DRIVE, LEFT TO RISEGATE DRIVE, LEFT TO STONEBRIDGE DRIVE AGAIN, RIGHT TO GREENBURY DRIVE, LEFT TO TOWER ROAD, LEFT TO CARDINAL ROAD, RIGHT TO STONEBRIDGE DRIVE, LEFT TO ACARA STREET, LEFT TO STONEBRIDGE DRIVE, LEFT TO PHOENIX HIGHWAY, RIGHT TO PANDORA INTO PHOENIX PLAZA TAXI RANK NO.86.		
12.3	KZPRERC2759496 - INNER CIRCLE UNIT 1, 2, 3, 4, 5, 6, 7, 8, 9, 10, 11, 12 AND 13 FROM PHOENIX TAXI RANK NO. 86 TO PANDORA ROAD, RIGHT TO LONGCROFT PICK UP PASSENGERS, RIGHT TO LONGBURY DRIVE PICK UP PASSENGERS, INTO LENHAM DRIVE PICK UP PASSENGERS, LEFT TO WHETSTONE DRIVE, PICK UP PASSENGERS, LEFT TO BROOKSTONE DRIVE PICK UP PASSENGERS AND RETURN AT THE CLINIC, PICK UP PASSENGERS, LEFT TO FERNSHAW DRIVE PICK UP PASSENGERS, LEFT TO PHOENIX INDUSTRIAL PARK PICK UP PASSENGERS RIGHT TO PHOENIX HIGHWAY PICK UP PASSENGERS LEFT TO CLAYFIELD DRIVE PICK UP PASSENGERS, LEFT TO CRANBROOK DRIVE PICK UP PASSENGERS, RIGHT TO ROCKFORD DRIVE, LEFT TO REDBURY DRIVE, LEFT TO RUSTON PLACE PICK UP PASSENGERS, LEFT TO PHOENIX HIGHWAY PICK UP PASSENGERS, RIGHT TO R103 INTO WHITE HOUSE AND RETURN ON THE SAME ROUTE.		
12.4	KZPRERC2759545 - INNER CIRCLE UNIT 13, 14, 15 AND 16 FROM PHOENIX PLAZA TAXI RANK NO.86, RIGHT TO PANDORA STREET PICK UP PASSENGERS, RIGHT TO PHATHEON STREET PICK UP PASSENGERS, RIGHT TO J G CHAMPION DRIVE PICK UP PASSENGERS, RIGHT TO BRAISFORD AVENUE PICK UP PASSENGERS INTO TATFORD AVENUE PICK UP PASSENGERS, LEFT TO RUEFORD AVENUE PICK UP PASSENGERS, LEFT TO SUNFORD AVENUE PICK UP PASSENGERS, RIGHT TO LENHAM DRIVE PICK UP PASSENGERS, LEFT TO NORTHCROFT AVENUE PICK UP PASSENGERS LEFT TO AVELEN CRESCENT PICK UP PASSENGERS RIGHT TO NEDLEN ROAD PICK UP PASSENGERS, RIGHT TO ESLEEN CRESCENT PICK UP PASSENGERS LEFT TO NORTHCROFT DRIVE PICK UP PASSENGERS, LEFT TO ESLEEN CRESCENT PICK UP PASSENGERS RIGHT TO RUFFLEEN ROAD PICK UP PASSENGERS RIGHT TO LENHAM DRIVE PICK UP PASSENGERS, LEFT TO WESTHAM DRIVE, PICK UP PASSENGERS RIGHT TO HEXHAM ROAD, PICK UP PASSENGERS, LEFT TO IVERHAM ROAD, PICK UP PASSENGERS RIGHT TO CHIPPENHAM ROAD PICK UP PASSENGERS RIGHT TO WESTHAM ROAD PICK UP PASSENGERS AND TURN BACK AT KWAMAMBA STORES ON WESTHAM ROAD, PICK UP PASSENGERS LEFT TO HEXHAM ROAD, PICK UP PASSENGERS LEFT TO BROOKSFERN ROAD, PICK UP PASSENGERS RIGHT TO TOTTENHAM PLACE, PICK UP PASSENGERS LEFT TO HEXHAM, LEFT TO TWICKENHAM PLACE PICK UP PASSENGERS LEFT TO HEXAM, LEFT TO WESTHAM ROAD PICK UP PASSENGERS, LEFT TO LENHAM PICK UP PASSENGERS RIGHT TO JG CHAMPION DRIVE PICK UP PASSENGERS LEFT TO PHOENIX HIGHWAY RIGHT TO PHATHEON INTO PHOENIX PLAZA TAXI RANK NO.86.		
12.5	KZPRERC2759594 - PALM VIEW ROUTE INNER CIRCLE UNIT 20, 21, 23 AND 25 FROM PHOENIX PLAZA TAXI RANK NO.86 LEFT TO PERGUSUS ROAD PICK UP PASSENGERS, RIGHT TO PHOENIX HIGHWAY PICK UP PASSENGERS, LEFT TO HANNAFORD DRIVE PICK UP PASSENGERS, RIGHT TO CANEHAVEN DRIVE PICK UP PASSENGERS, RIGHT TO JG CHAMPION DRIVE PICK UP PASSENGERS, LEFT TO PALMVIEW DRIVE PICK UP PASSENGERS, RIGHT TO TRENANCE PARK DRIVE PICK UP PASSENGERS, LEFT TO CENTRAL PARK DRIVE PICK UP PASSENGERS LEFT TO PALMVIEW DRIVE PICK UP PASSENGERS RIGHT TO JG CHAMPION DRIVE PICK UP PASSENGERS, LEFT TO CANEHAVEN DRIVE PICK UP PASSENGERS, LEFT TO HANNAFORD DRIVE PICK UP PASSENGERS RIGHT TO PHOENIX HIGHWAY PICK UP PASSENGERS LEFT TO LONGCROFT, RIGHT TO PANDORA ROAD TO PHOENIX TAXI RANK NO.86 IN PHOENIX PLAZA.		
12.6	KZPRERC2759643 - TERRANCE MANOR ROUTE UNIT 15, 19, 20, 23 AND 24 FROM PHOENIX PLAZA TAXI RANK NO.86 PICK UP PASSENGERS, RIGHT TO PANDORA ROAD PICK UP PASSENGERS RIGHT TO PHARTHENON STREET PICK UP PASSENGERS RIGHT TO CHARTFORD DRIVE PICK UP PASSENGERS, RIGHT TO CHARTFORD DRIVE PICK UP PASSENGERS, LEFT TO SUNFORD DRIVE PICK UP PASSENGERS, RIGHT TO ALLENFORD DRIVE PICK UP PASSENGERS, LEFT TO DIPSIDE ROAD PICK UP PASSENGERS, LEFT TO HANNAFORD DRIVE PICK UP PASSENGERS, LEFT TO CANEHAVEN DRIVE PICK UP PASSENGERS, INTO BROOKDALE DRIVE PICK UP PASSENGERS, LEFT TO CARDHAM DRIVE AND RETURN ON CARDHAM DRIVE TO JOIN CRESTBROOK DRIVE, LEFT TO PALMVIEW DRIVE PICK UP PASSENGERS LEFT TO TRENANCE PARK DRIVE PICK UP PASSENGERS, RIGHT TO CENTRAL PARK DRIVE PICK UP PASSENGERS, RIGHT TO PALMVIEW DRIVE PICK UP PASSENGERS, RIGHT TO CRESTBROOK DRIVE PICK UP PASSENGERS, LEFT TO BROOKDALE DRIVE PICK UP PASSENGERS TO CANEHAVEN DRIVE PICK UP PASSENGERS, RIGHT TO HANNAFORD DRIVE PICK UP PASSENGERS, RIGHT TO PHOENIX HIGHWAY, PICK UP PASSENGERS, LEFT TO LONGCROFT, RIGHT TO PANDORA STREET TO PHOENIX TAXI RANK NO.86 IN PHOENIX PLAZA.		
12.7	KZPRERC2759692 - UNIT 17, 18, 19, 20, 21 AND 22 FROM PHOENIX TAXI RANK NO.86 IN PHOENIX PLAZA, PICK UP PASSENGERS, LEFT TO PARTHENON PICK UP PASSENGERS, RIGHT TO PHOENIX HIGHWAY PICK UP PASSENGERS, LEFT TO STANMORE DRIVE PICK UP PASSENGERS, LEFT TO GROVE END DRIVE PICK UP PASSENGERS, LEFT TO RUDMORE DRIVE PICK UP PASSENGERS, LEFT TO FORESTHAVEN DRIVE PICK UP PASSENGERS, RIGHT TO VIEWHAVEN DRIVE PICK UP PASSENGERS LEFT TO JG CHAMPION PICK UP PASSENGERS, LEFT TO CANEHAVEN DRIVE PICK UP PASSENGERS, LEFT TO FOREST HAVEN DRIVE PICK UP PASSENGERS, LEFT TO CANEHAVEN DRIVE PICK UP PASSENGERS, LEFT TO FOREST HAVEN DRIVE PICK UP PASSENGERS, RIGHT TO HANNAFORD DRIVE PICK UP PASSENGERS, RIGHT TO PHOENIX HIGHWAY, PICK UP PASSENGERS, LEFT TO LONGCROFT, RIGHT TO PANDORA ROAD TO PHOENIX TAXI RANK IN PHOENIX PLAZA.		



transport

Department:
Transport
Province of KwaZulu-Natal

GAZETTE

LGKZNG12-2020-OCT

REGION: ALL

12.8	<p>KZPRERC2759741 - PHOENIX TO VERULAM FROM PHOENIX PLAZA TAXI RANK NO86 TOPHOENIX HIGHWAY PCIK UP PASSENGER, TO RANK NO103 PICK UP PASSENGERS, RIGHT TO WHITEHOUSE PICK UP POINT, PICK UP PASSENGERS CONTINUE TO MT EDGEcombe PICK UP POINT PICK UP PASSENGERS CONTINUE ON R03, LEFT TO M27 (JABU NGCOBO DRIVE) INTO IRELAND STREET VERULAM AND RETURN ON THE SAME ROUTE.</p> <p>PHOENIX TO VERULAM (ALTERNATIVE ROUTE) FROM PHOENIX TAXI RANK NO.86 PICK UP PASSENGERS LEFT TO PEGASUS STREET PICK UP PASSENGERS LEFT TO PHOENIX HIGHWAY PCIK UP PASSENGERS RIGHT TO INDUSTRIAL PARK PICK UP PASSENGERS, RIGHT TO FERNHAM DRIVE PICK UP PASSENGERS, LEFT TO LENHAM DRIVE PICK UP PASSENGERS, LEFT TO JG CHAMPION DRIVE PICK UP PASSENGERS, LEFT TO R102 (GOPALAL HURBANS) RIGHT TO M27, LEFT TO IRELAND STREET TAXI RANK IN VERULAM.</p> <p>RETURN ROUTE FROM IRELAND STREET TAXI RANK IN VERULAM, INTO M27 (JABU NGCOBO) RIGHT TO OLD MAIN ROAD, RIGHT TO PHOENIX PLAZA TAXI RANK IN PHOENIX PLAZA.</p>
12.9	<p>KZPRERC2759790 - PHOENIX TO MT EDGEcombe FROM PHOENIX TAXI RANK NO.86 IN PHOENIX PLAZA PICK UP PASSENGERS LEFT TO PANDORA STREET PICK UP PASSENGERS LEFT TO PARTHENON PICK UP PASSENGERS RIGHT TO PHOENIX HIGHWAY PICK UP PASSENGERS RIGHT TO R02, LEFT TO SIPHOSETHU ROAD, LEFT TO FLANDERS DRIVE TO FLANDERS MALL IN MT. EDGEcombe AND RETURN TO PHOENIX PLAZA TAXI RANK NO86 IN PHOENIX PLAZA ON THE SAME ROUTE.</p>
12.10	<p>KZPRERC2759839 - PHOENIX TO DURBAN FROM PHOENIX TAXI RANK NO.86 IN PHOENIX PLAZA PICK UP PASSENGERS, LEFT TO PANDORA STREET PICK UP PASSENGERS, LEFT TO PARTHENON PICK UP PASSENGERS, RIGHT TOPHOENIX HIGHWAY PICK UP PASSENGERS, RIGHT TO R02, LEFT TO SIPHOSETHU ROAD, LEFT TO FLANDERS DRIVE, INTO M41, RIGHT INTO BRAMFISHER ROAD, LEFT TO SOLDIERS WAY LEFT TO DENNIS HURLEY STREET, LEFT TO INGCUCE STREET LEFT TO A B XUMA STREET INTO RANK NO79 IN DURBAN. RANK 39 IN DURBAN FROM BRAMFISHER ROAD LEFT TO GREY STREET LEFT TO PRINCE EDWARD STREET TO RANK NO39 IN DURBAN AND RETURN TO PHOENIX. RANK 57 IN DURBAN FROM JULIUS NYERERE AVENUE RIGHT TO MARKET ROAD RIGHT TO JOHANNES NKOSI STREET TO RANK57 IN DURBAN AND RETURN TO PHOENIX. RANK 250 IN DURBAN FROM BRAMFISHER ROAD INTO DAVID WEBSTER STREET RIGHT TO JULIUS NYERERE AVENUE, RIGHT TO MARKET ROAD TAXI RANK NO250 AND RETURN TO PHOENIX.</p>



transport

Department:
Transport
Province of KwaZulu-Natal

GAZETTE

LGKZNG12-2020-OCT

REGION: ALL

1)	Application Number: APP0125161	2)	Gazette Number: LGKZNG12-2020-OCT
3)	Applicant: N J MBUTHU ID NO. 5710040515081 Association: ST WENDOLINS KLAARWATER TAXI OWNERS ASS.	4)	Applicant Address: 22 NEW BERRY DRIVE NEWGERMANY PINETOWN 3610
5)	Existing Licence Holder: NOT APPLICABLE ID NO. NOT APPLICABLE	6)	Existing Licence Holder Address: NOT APPLICABLE
7)	Type of application: NEW OPERATING LICENCE	8)	Operating Licence Number: NOTAVAILABLE
9)	Vehicle Type: MINIBUS	10)	1 X 14 (SEATED) + 0 (STANDING)
11)	Region: DURBAN WEST		
12.1	<p>2206R621004R00048150 - ST WENDOLINS TO DURBAN</p> <p>2.1 FROM APPROVED TAXI RANK IN ST WENDOLINS, TURN RIGHT INTO M1 (RICHMOND ROAD) TURN RIGHT INTO N3 TURN LEFT INTO OLD DUCHT ROAD, TURN RIGHT INTO MARKET ROAD, RIGHT INTO SERVICE ROAD BEHIND ENGLISH MARKET, RIGHT INTO WARWICK AVENUE RANK NO107 AND RETURN.</p> <p>2.2 FROM ST WENDOLINS TAXI RANK ALONG KLAARWATER ROAD TO KLAARWATER, TURN LEFT INTO M (RICHMOND ROAD) TURN RIGHT INTO N3 SAVANNA DRIVE, TURN RIGHT INTO OLD DUTCH ROAD, JOINING ALICE STREET TURN RIGHT INTO SOLDIERS WAY, RIGHT INTO PINE STREET, TURN RIGHT INTO RUSSEL STREET, TURN LEFT INTO LEOPOLD STREET, LEFT MARKET ROAD, RIGHT SERVICE ROAD TO ENGLISH MARKET, RIGHT INTO WARWICK AVENUE RANK NO.107 AND BACK TO KLAARWATER AND ST WENDOLINS TAXI RANK.</p> <p>2.3 FROM ST WENDOLINS TAXI RANK ALONG KLAARWATER ROAD, DERMAT ROAD TO LUGANDA, TURN LEFT INTO INTAKE ROAD, TURN LEFT M TURN RIGHT INTO N3, TURN LEFT INTO OLD DUTCH ROAD, RIGHT MARKET ROAD, RIGHT SERVICE ROAD BEHIND ENGLISH MARKET, TURN LEFT INTO WARWICK PLACE PROCEED TO TAXI RANK NO.107 AND BACK TO LUGANDA AND ST WENDOLINS TAXI RANK.</p> <p>2.4 FROM ST WENDOLINS TAXI RANK TO WELBEDATCH WEST INTO DERMAT ROAD TO LUGANDA TURN RIGHT INTO THORNTREE AVENUE JOINING SAVANNA DRIVE, TURN RIGHT INTO M1, TURN LEFT INTO HANS DETTMAN HIGHWAY (M84) INTO LIMPUS ROAD, LEFT INTO (M5) UNDERWOOD ROAD, TURN RIGHT INTO STAPLETON ROAD, TURN RIGHT M13, TURN LEFT INTO N3, TURN LEFT INTO OLD DUTCH ROAD, RIGHT MARKET ROAD, RIGHT SERVICE ROAD BEHIND ENGLISH MARKET, RIGHT INTO WARWICK AVENUE TAXI RANK NO107 AND BACK TO WELBEDATCH WEST AND ST WENDOLINS TAXI RANK.</p>		
12.2	<p>2206R621004R00048151 - ST WENDOLINS - DURBAN VIA JACOBS</p> <p>FROM ST WENDOLINS TAXI RANK TO WELBEDATCH WEST INTO DERMAT ROAD TURN RIGHT INTO THORNTREE AVENUE JOINING SAVANNA DRIVE, TURN RIGHT INTO M1 (HIGGINSON HIGHWAY), TURN LEFT INTO SOUTH COAST ROAD (R102) TURN LEFT INTO BARRIER LANE, TURN LEFT INTO QUALITY STREET, TURN LEFT INTO BALFOUR ROAD INTO JACOBS ROAD, TURN RIGHT INTO M6 PROCEED TO DURBAN, TURN LEFT INTO SMITH STREET, TURN RIGHT INTO WARWICK AVENUE TAXI RANK NO107 WARWICK AVENUE AND RETURN TO ST WENDOLINS TAXI RANK.</p>		
12.3	<p>2206R62206RK00051171 - ST WENDOLINS TO PINETOWN</p> <p>FROM APPROVED TAXI RANK IN ST WENDOLINS TURN RIGHT INTO M1 (RICHMOND ROAD) TURN LEFT INTO ABBOT FRANCIS ROAD, TURN RIGHT INTO HOSPITAL ROAD, LEFT INTO MARIANHILL HOSPITAL TAXI RANK AND BACK INTO HOSPITAL ROAD, TURN LEFT INTO ABBOT FRANCIS ROAD, TURN LEFT INTO M1 (RICHMOND ROAD) TURN LEFT INTO WESTMEAD ROAD, TURN RIGHT INTO CIRCUIT ROAD, TURN RIGHT INTO CLARK ROAD, TURN RIGHT INTO ALEXANDER ROAD, TURN LEFT INTO M1 (RICHMOND ROAD) BECOMING OLD MAIN ROAD, TURN RIGHT INTO ANDERSON ROAD STRAIGHT INTO ANDERSON TAXI RANK AND BACK TO ST WENDOLINS TAXI RANK.</p> <p>FROM ST WENDOLINS TAXI RANK ALONG KLAARWATER ROAD TO KLAARWATER, TURN RIGHT INTO INTAKE ROAD, TURN LEFT INTO M1 (RICHMOND ROAD), TURN LEFT INTO ABBOT FRANCIS ROAD, TURN RIGHT INTO HOSPITAL ROAD, LEFT INTO MARIANHILL HOSPITAL TAXI RANK AND BACK INTO HOSPITAL ROAD, TURN LEFT INTO ABBOT FRANCIS ROAD, TURN LEFT INTO M1 (RICHMOND ROAD) TURN LEFT INTO WESTMEAD ROAD, TURN RIGHT INTO CIRCUIT ROAD, TURN RIGHT INTO CLARK ROAD, TURN RIGHT INTO ALEXANDER ROAD, TURN LEFT INTO M1 (RICHMOND ROAD) BECOMING OLD MAIN ROAD, TURN RIGHT INTO ANDERSON ROAD STRAIGHT INTO ANDERSON TAXI RANK AND BACK TO KLAARWATER TAXI RANK AND ST WENDOLINS TAXI RANK.</p> <p>FROM ST WENDOLINS TAXI RANK INTO KLAARWATER ROAD, RIGHT INTO DERMAT ROAD TO LUGANDA, TURN LEFT INTO INTAKE ROAD, TURN LEFT INTO M1 (RICHMOND ROAD), TURN LEFT INTO ABBOT FRANCIS ROAD, TURN RIGHT INTO HOSPITAL ROAD, LEFT INTO MARIANHILL HOSPITAL TAXI RANK AND BACK INTO HOSPITAL ROAD, TURN LEFT INTO ABBOT FRANCIS ROAD, TURN LEFT INTO M1 (RICHMOND ROAD) TURN LEFT INTO WESTMEAD ROAD, TURN RIGHT INTO CIRCUIT ROAD, TURN RIGHT INTO CLARK ROAD, TURN RIGHT INTO ALEXANDER ROAD, TURN LEFT INTO M1 (RICHMOND ROAD) BECOMING OLD MAIN ROAD, TURN RIGHT INTO ANDERSON ROAD STRAIGHT INTO ANDERSON TAXI RANK AND BACK INTO LUGANDA TAXI RANK KLAARWATER TAXI RANK AND ST WENDOLINS TAXI RANK.</p> <p>FROM ST WENDOLINS TAXI RANK TO WELBEDATCH WEST INTO DERMAT ROAD TURN RIGHT TO THORNTREE AVENUE JOINING SAVANNA DRIVE, TURN LEFT INTO M1 (RICHMOND ROAD) TURN LEFT INTO ABBOT FRANCIS ROAD, TURN RIGHT INTO HOSPITAL ROAD, LEFT INTO MARIANHILL HOSPITAL TAXI RANK AND BACK INTO HOSPITAL ROAD, TURN LEFT INTO ABBOT FRANCIS ROAD, TURN LEFT INTO M1 (RICHMOND ROAD) TURN LEFT INTO WESTMEAD ROAD, TURN RIGHT INTO CIRCUIT ROAD, TURN RIGHT INTO CLARK ROAD, TURN RIGHT INTO ALEXANDER ROAD, TURN LEFT INTO M1 (RICHMOND ROAD) BECOMING OLD MAIN ROAD.</p>		
12.4	<p>2206R62209WC00048152 - ST WENDOLINS TO ISIPINGO</p> <p>FROM ST WENDOLINS TAXI RANK TO WELBEDATCH WEST INTO DERMAT ROAD TURN RIGHT INTO THORNTREE AVENUE JOINING SAVANNA DRIVE, TURN RIGHT INTO M1 (HIGGINSON HIGHWAY), TURN LEFT INTO SOUTH COAST ROAD (R102) TURN LEFT INTO PRINCE MCWAYIZENI DRIVE, LEFT INTO OLD MAIN ROAD (M35), RIGHT ALEXANDER AVENUE INTO TAXI RANK AND BACK TO WELBEDATCH WEST AND ST WENDOLINS TAXI RANK.</p>		
12.5	<p>KZNNRCBC601NS114471 - ST WENDOLINS TO RK KHAN HOSPITAL</p> <p>FROM ST WENDOLINS TAXI RANK TURN LEFT TO M1, PICK UP PASSENGERS, LEFT TO HANS DETTMAN HIGHWAY (M84), PICK UP PASSENGERS, RIGHT TO KLAARWATER ROAD (NO PICK UP OF PASSENGERS), AND RIGHT TO SHALLCROSS ROAD, LEFT TO RK KHAN CIRCLE, SET DOWN PASSENGERS ONLY AND THEN TURN RIGHT TO RANK NO109 OPPOSITE RK KHAN HOSPITAL AND RETURN ON THE SAME ROUTE TO ST WENDOLINS TAXI RANK ALTERNATIVE ROUTE</p> <p>FROM ST WENDOLINS TAXI RANK, LEFT TO M1, PICK UP PASSENGERS, LEFT TO RK KHAN CIRCLE, ONLY SETTING DOWN OF PASSENGERS, RIGHT TO RANK 109 NEXT TO RK KHAN HOSPITAL AND RETURN ON THE SAME ROUTE TO ST. WENDOLINS TAXI RANK.</p>		



transport

Department:
Transport
Province of KwaZulu-Natal

GAZETTE

LGKZNG12-2020-OCT

REGION: ALL

1)	Application Number: APP0125165	2)	Gazette Number: LGKZNG12-2020-OCT
3)	Applicant: KP NGCOBO ID NO. 6401135644080 Association: BHEKISIZWE TAXI ASSOCIATION	4)	Applicant Address: P O BOX 491 NKANDLA 3855
5)	Existing Licence Holder: NOT APPLICABLE ID NO. NOT APPLICABLE	6)	Existing Licence Holder Address: NOT APPLICABLE
7)	Type of application: NEW OPERATING LICENCE	8)	Operating Licence Number: NOTAVAILABLE
9)	Vehicle Type: MINIBUS	10)	1 X 13 (SEATED) + 0 (STANDING)
11)	Region: UTHUNGULU		
12.1	2207EP1205GJ10121271 - NKANDLA TO JOHANNESBURG CBD FROM DOLWANE (NKANDLA) TAXI RANK TAKE P16/2 & P16/3 ROAD, TO R55, TURN LEFT TO R48, THEN LEFT TO R68 IN NQUTHU TO BLOOD RIVER STREET, INTO R34, UTRECHT CONTINUE TO STOP STREET, TURN RIGHT INTO R23 VOLKSRUST ROAD, INTO LAINGNEK STREET, TURN LEFT INTO JOUBERT STREET, RIGHT AGAIN INTO PIENAAR STREET IN VOLKSRUST, CONTINUE ALONG R23, INTO BOTHA STREET, RIGHT ON LOMBARD STREET, LEFT TO R23, PASS ON KROGH STREET, IN STANDERTON, CONTINUE ON R23, PASS GREYLINGSTAD, BALFOUR, TURNING RIGHT INTO N8, CONTINUE LEFT INTO M2 WEST, SET DOWN PASSENGERS, RIGHT INTO MAIN REEF ROAD, TURNING LEFT ON THE SAME STREET, JOIN JOHN PAGE ROAD, INTO JEPPE STATION, TURN LEFT INTO COMMISSIONER STREET SET DOWN PASSENGERS, CONTINUE TURN RIGHT INTO VON WIELLIGH, SET DOWN PASSENGERS, CONTINUE TURN LEFT INTO PLEIN STREET, SET DOWN PASSENGERS, CONTINUE TURN RIGHT INTO RISSIK STREET, SET DOWN PASSENGERS, CONTINUE TURN RIGHT INTO DE VILERS STREET, SET DOWN PASSENGERS, CONTINUE INTO PARK CITY IN THE MUNICIPALITY OF JOHANNESBURG FROM PARK CITY ON THE DE VILLIERS, TURN LEFT INTO HARRISON STREET, CONTINUE TURN LEFT INTO MARKET STREET, CONTINUE TURN RIGHT INTO JOHN PAGE INTO MAIN REEF TURN INTO M2, CONTINUE LEFT INTO FREEWAY, CONTINUE SAME ROUTE AS ON THE FORWARD JOURNEY.		
12.2	2207EP22068T10121256 - DOLWANE TO PIETERMARITZBURG FROM (NKANDLA) DOLWANE TAXI RANK, TURN RIGHT ON P16/2, PICK UP AND SET DOWN, TO JOHNSON'S DRIFT UP TO KRANSKOP, PICK UP ON THE STOP SIGN, TURN RIGHT SET DOWN TO JOIN R74, GO (RESTRICTED FROM PICKING UP AND SETTING DOWN) PASS KRANSKOP, BEFORE GREYTOWN, TURN LEFT TO JOIN R33, GO AHEAD TO PASS MISAPH, AT THE STOP SIGN TURN LEFT TO JOIN R33 AND GREYTOWN ROAD, BHAMBATHA ROAD, JUST BEFORE ENTERING THE TOWN (PIETERMARITZBURG), TURN RIGHT TO MASUKWANE TAXI RANK AND NOT RETURN TRIP.		
12.3	2207EP2206LS10121257 - DOLWANE TO DURBAN FROM (NKANDLA) DOLWANE TAXI RANK, TURN RIGHT TO JOIN R16/2, DOWN TO JOHNSON'S DRIFT UP TO KRANSKOP, ON THE STOP SIGN TURN RIGHT TO JOIN R74, PASS KRANSKOP, DOWN TO STANGER, PASS STANGER AND KEEP LEFT TO JOIN R33 TO DURBAN, TURN LEFT TO JOIN VICTORY STREET, TURN LEFT TO JOIN MARKET STREET, TURN LEFT TO MARKET TAXI RANK AND RETURN		
12.4	2207EP2206Y410121267 - DOLWANE TO MELMOTH FROM DOLWANE TAXI RANK, TURN LEFT TO JOIN P16/2, PICK UP AND SET DOWN PASSENGERS, GO AHEAD TILL Y-JUNCTION, WRITTEN QUDENI AND NQUTU, PICK UP AND SET DOWN PASSENGERS, TAKE THE RIGHT HAND TO JOIN R90, GO DOWN AND CROSS NSUZE BRIDGE, PICK UP AND SET DOWN PASSENGERS, GO AND PASS VULEKA, GO AHEAD AGAIN TILL STOP SIGN, TURN LEFT TO JOIN R88, GO ON AND CROSS MHLATHUZE BRIDGE, SET DOWN PASSENGERS, GO PASS KATAZA, STRAIGHT ON TILL STOP SIGN, TURN RIGHT TO JOIN R84, FROM ULUNDI, SET DOWN PASSENGERS, GO STRAIGHT TILL PASS GARAGE, TURN LEFT ON VICTORIA STREET, TURN LEFT AGAIN INTO MELMOTH TAXI RANK.		
12.5	2207EP2206YH10121270 - 8.DOLWANE TO ULUNDI. FROM (NKANDLA) DOLWANE TAXI RANK, TURN LEFT TO JOIN P16/2, PICK UP AND SET DOWN PASSENGERS, GO ON TILL Y-JUNCTION WRITTEN QUDENI AND NQUTU, PICK UP AND SET DOWN PASSENGERS, TAKE THE RIGHT HAND TO JOIN R90, PICK UP AND SET DOWN PASSENGERS, GO DOWN TILL NSUZE BRIDGE, GO ON AND PASS VULEKA TILL STOP SIGN, SET DOWN PASSENGERS ONLY, TURN LEFT TO JOIN R80/3, DRIVE 1KM, TURN RIGHT TO JOIN R68, GO ON AND CROSS MHLATHUZE BRIDGE, SET DOWN PASS KATAZA, JUST AFTER KATAZA, TURN LEFT, GO STRAIGHT PASS MTHONJANENI LODGE TILL STOP SIGN, TURN LEFT TO JOIN R66, GO DOWN TURN RIGHT TILL UNDER RAILWAY BRIDGE, TURN RIGHT TO ULUNDI TAXI RANK AND NO RETURN TRIPS.		
12.6	2207EP22071T10121260 - DOLWANE TO ESHOWE FROM (NKANDLA) DOLWANE TAXI RANK, TURN RIGHT TO JOIN P16/3, SET DOWN, PICK UP PASSENGERS, JUST BEFORE JOHNSON'S DRIFT BRIDGE, TURN LEFT TO JOIN P15, PICK UP AND SET DOWN PASSENGERS, GO AHEAD TILL NSUZE BRIDGE, PICK UP AND SET DOWN PASSENGERS, CROSS IT UP TO LINDELA, AT THE STOP SIGN, SET DOWN PASSENGERS ONLY, RIGHT ON R75, GO AHEAD TILL STOP SIGN P50/2, TURN RIGHT, GO STRAIGHT AND PASS GEORGE HOTEL AT ESHOWE, TAKE LEFT TO ESHOWE TAXI RANK AND RETURN.		
12.7	2207EP2207EP00121259 - DOLWANE TO NKANDLA FROM (NKANDLA) DOLWANE TAXI RANK, TURN LEFT TO JOIN PICK UP AND SET DOWN PASSENGERS R6/2, GO AHEAD TILL Y-JUNCTION, WRITTEN QUDENI AND NQUTU, TAKE THE RIGHT HAND, JOIN R90, PICK UP AND SET DOWN PASSENGERS, GO ON TILL NSUZE BRIDGE, NO PICK UP AND SET DOWN, CROSS IT GO ON AND PASS VULEKA ON THE TARRER ROAD TILL STOP SIGN, TURN RIGHT TO JOIN R80/3, GO STRAIGHT TO TOWN PASS POLICE STATION, TURN RIGHT TO NKANDLA TAXI RANK AND RETURN		
12.8	2207EP2207GY10121268 - DOLWANE TO NQUTU FROM (NKANDLA) DOLWANE TAXI RANK, TURN LEFT TO JOIN P16/2, PICK UP SET DOWN GO ON THE Y-JUNCTION, WRITTEN QUDENI AND NQUTU, TAKE THE LEFT HAND TO JOIN P16/3, PICK UP AND SET DOWN PASSENGERS, DRIVE ON TO PASS EKOMBE POLICE STATION AND HOSPITAL, PASS QUDENI TAXI RANK, PASS MACHUWNINI CLINIC, UP TO SLUTSHANA PICK UP AND SET DOWN PASSENGERS, ON THE STOP SIGN TURN LEFT TO JOIN R88, SET DOWN PASSENGERS AND GO STRAIGHT TO NQUTU, AT THE 4 WAY STOP, TURN RIGHT TO SET DOWN PASSENGERS, TURN LEFT TO NQUTU TAXI RANK AND RETURN THE SAME AS ABOVE.		
12.9	2207EP2207KA10121258 - DOLWANE TO KRANSKOP FROM (NKANDLA) DOLWANE TAXI RANK, TURN RIGHT TO JOIN P16/2, PICK UP AND SET DOWN PASSENGERS TO JOHNSON'S DRIFT, PICK UP AND SET DOWN PASSENGERS, CROSS THE TUGELA BRIDGE, GO UP AND PASS GCOTHOYI, PICK UP AND SET DOWN PASSENGERS, TILL TO KRANSKOP, AT THE STOP SIGN TURN RIGHT TO KRANSKOP TAXI RANK AND RETURN		



transport

Department:
Transport
Province of KwaZulu-Natal

GAZETTE

LGKZNG12-2020-OCT

REGION: ALL

1)	Application Number: APP0125166	2)	Gazette Number: LGKZNG12-2020-OCT
3)	Applicant: KP NGCOBO ID NO. 6401135644080 Association: BHEKISIZWE TAXI ASSOCIATION	4)	Applicant Address: P O BOX 491 NKANDLA 3855
5)	Existing Licence Holder: NOT APPLICABLE ID NO. NOT APPLICABLE	6)	Existing Licence Holder Address: NOT APPLICABLE
7)	Type of application: NEW OPERATING LICENCE	8)	Operating Licence Number: NOTAVAILABLE
9)	Vehicle Type: MINIBUS	10)	1 X 13 (SEATED) + 0 (STANDING)
11)	Region: UTHUNGULU		
12.1	2207EP1205GJ10121271 - NKANDLA TO JOHANNESBURG CBD FROM DOLWANE (NKANDLA) TAXI RANK TAKE P16/2 & P16/3 ROAD, TO R55, TURN LEFT TO R48, THEN LEFT TO R68 IN NQUTHU TO BLOOD RIVER STREET, INTO R34, UTRECHT CONTINUE TO STOP STREET, TURN RIGHT INTO R23 VOLKSRUST ROAD, INTO LAINGNEK STREET, TURN LEFT INTO JOUBERT STREET, RIGHT AGAIN INTO PIENAAR STREET IN VOLKSRUST, CONTINUE ALONG R23, INTO BOTHA STREET, RIGHT ON LOMBARD STREET, LEFT TO R23, PASS ON KROGH STREET, IN STANDERTON, CONTINUE ON R23, PASS GREYLINGSTAD, BALFOUR, TURNING RIGHT INTO R8, CONTINUE LEFT INTO M2 WEST, SET DOWN PASSENGERS, RIGHT INTO MAIN REEF ROAD, TURNING LEFT ON THE SAME STREET, JOIN JOHN PAGE ROAD, INTO JEPPE STATION, TURN LEFT INTO COMMISSIONER STREET SET DOWN PASSENGERS, CONTINUE TURN RIGHT INTO VON WIELLIGH, SET DOWN PASSENGERS, CONTINUE TURN LEFT INTO PLEIN STREET, SET DOWN PASSENGERS, CONTINUE TURN RIGHT INTO RISSIK STREET, SET DOWN PASSENGERS, CONTINUE TURN RIGHT INTO DE VILERS STREET, SET DOWN PASSENGERS, CONTINUE INTO PARK CITY IN THE MUNICIPALITY OF JOHANNESBURG FROM PARK CITY ON THE DE VILLIERS, TURN LEFT INTO HARRISON STREET, CONTINUE TURN LEFT INTO MARKET STREET, CONTINUE TURN RIGHT INTO JOHN PAGE INTO MAIN REEF TURN INTO M2, CONTINUE LEFT INTO FREEWAY, CONTINUE SAME ROUTE AS ON THE FORWARD JOURNEY.		
12.2	2207EP22068T10121256 - DOLWANE TO PIETERMARITZBURG FROM (NKANDLA) DOLWANE TAXI RANK, TURN RIGHT ON P16/2, PICK UP AND SET DOWN, TO JOHNSONS DRIFT UP TO KRANSKOP, PICK UP ON THE STOP SIGN, TURN RIGHT SET DOWN TO JOIN R74, GO (RESTRICTED FROM PICKING UP AND SETTING DOWN) PASS KRANSKOP, BEFORE GREYTOWN, TURN LEFT TO JOIN R33, GO AHEAD TO PASS MISAPH, AT THE STOP SIGN TURN LEFT TO JOIN R33 AND GREYTOWN ROAD, BHAMBATHA ROAD, JUST BEFORE ENTERING THE TOWN (PIETERMARITZBURG), TURN RIGHT TO MASUKWANE TAXI RANK AND NOT RETURN TRIP.		
12.3	2207EP2206LS10121257 - DOLWANE TO DURBAN FROM (NKANDLA) DOLWANE TAXI RANK, TURN RIGHT TO JOIN P16/2, DOWN TO JOHNSON'S DRIFT UP TO KRANSKOP, ON THE STOP SIGN TURN RIGHT TO JOIN R74, PASS KRANSKOP, DOWN TO STANGER, PASS STANGER AND KEEP LEFT TO JOIN R33 TO DURBAN, TURN LEFT TO JOIN VICTORY STREET, TURN LEFT TO JOIN MARKET STREET, TURN LEFT TO MARKET TAXI RANK AND RETURN		
12.4	2207EP2206Y410121267 - DOLWANE TO MELMOTH FROM DOLWANE TAXI RANK, TURN LEFT TO JOIN P16/2, PICK UP AND SET DOWN PASSENGERS, GO AHEAD TILL Y-JUNCTION, WRITTEN QUDENI AND NQUTU, PICK UP AND SET DOWN PASSENGERS, TAKE THE RIGHT HAND TO JOIN R90, GO DOWN AND CROSS NSUZE BRIDGE, PICK UP AND SET DOWN PASSENGERS, GO AND PASS VULEKA, GO AHEAD AGAIN TILL STOP SIGN, TURN LEFT TO JOIN R88, GO ON AND CROSS MHLATHUZE BRIDGE, SET DOWN PASSENGERS, GO PASS KATAZA, STRAIGHT ON TILL STOP SIGN, TURN RIGHT TO JOIN R84, FROM ULUNDI, SET DOWN PASSENGERS, GO STRAIGHT TILL PASS GARAGE, TURN LEFT ON VICTORIA STREET, TURN LEFT AGAIN INTO MELMOTH TAXI RANK.		
12.5	2207EP2206YH10121270 - 8.DOLWANE TO ULUNDI. FROM (NKANDLA) DOLWANE TAXI RANK, TURN LEFT TO JOIN P16/2, PICK UP AND SET DOWN PASSENGERS, GO ON TILL Y-JUNCTION WRITTEN QUDENI AND NQUTU, PICK UP AND SET DOWN PASSENGERS, TAKE THE RIGHT HAND TO JOIN R90, PICK UP AND SET DOWN PASSENGERS, GO DOWN TILL NSUZE BRIDGE, GO ON AND PASS VULEKA TILL STOP SIGN, SET DOWN PASSENGERS ONLY, TURN LEFT TO JOIN R80/3, DRIVE 1KM, TURN RIGHT TO JOIN R68, GO ON AND CROSS MHLATHUZE BRIDGE, SET DOWN PASS KATAZA, JUST AFTER KATAZA, TURN LEFT, GO STRAIGHT PASS MTHONJANENI LODGE TILL STOP SIGN, TURN LEFT TO JOIN R66, GO DOWN TURN RIGHT TILL UNDER RAILWAY BRIDGE, TURN RIGHT TO ULUNDI TAXI RANK AND NO RETURN TRIPS.		
12.6	2207EP22071T10121260 - DOLWANE TO ESHOWE FROM (NKANDLA) DOLWANE TAXI RANK, TURN RIGHT TO JOIN P16/3, SET DOWN, PICK UP PASSENGERS, JUST BEFORE JOHNSONS DRIFT BRIDGE, TURN LEFT TO JOIN P15, PICK UP AND SET DOWN PASSENGERS, GO AHEAD TILL NSUZE BRIDGE, PICK UP AND SET DOWN PASSENGERS, CROSS IT UP TO LINDELA, AT THE STOP SIGN, SET DOWN PASSENGERS ONLY, RIGHT ON R5, GO AHEAD TILL STOP SIGN P50/2, TURN RIGHT, GO STRAIGHT AND PASS GEORGE HOTEL AT ESHOWE, TAKE LEFT TO ESHOWE TAXI RANK AND RETURN.		
12.7	2207EP2207EP00121259 - DOLWANE TO NKANDLA FROM (NKANDLA) DOLWANE TAXI RANK, TURN LEFT TO JOIN PICK UP AND SET DOWN PASSENGERS R6/2, GO AHEAD TILL Y-JUNCTION, WRITTEN QUDENI AND NQUTU, TAKE THE RIGHT HAND, JOIN R90, PICK UP AND SET DOWN PASSENGERS, GO ON TILL NSUZE BRIDGE, NO PICK UP AND SET DOWN, CROSS IT GO ON AND PASS VULEKA ON THE TARRED ROAD TILL STOP SIGN, TURN RIGHT TO JOIN R80/3, GO STRAIGHT TO TOWN PASS POLICE STATION, TURN RIGHT TO NKANDLA TAXI RANK AND RETURN		
12.8	2207EP2207GY10121268 - DOLWANE TO NQUTU FROM (NKANDLA) DOLWANE TAXI RANK, TURN LEFT TO JOIN P16/2, PICK UP SET DOWN GO ON THE Y-JUNCTION, WRITTEN QUDENI AND NQUTU, TAKE THE LEFT HAND TO JOIN P16/3, PICK UP AND SET DOWN PASSENGERS, DRIVE ON TO PASS EKOMBE POLICE STATION AND HOSPITAL, PASS QUDENI TAXI RANK, PASS MACHUWNINI CLINIC, UP TO SLUTSHANA PICK UP AND SET DOWN PASSENGERS, ON THE STOP SIGN TURN LEFT TO JOIN R88, SET DOWN PASSENGERS AND GO STRAIGHT TO NQUTU, AT THE 4 WAY STOP, TURN RIGHT TO SET DOWN PASSENGERS, TURN LEFT TO NQUTU TAXI RANK AND RETURN THE SAME AS ABOVE.		
12.9	2207EP2207KA10121258 - DOLWANE TO KRANSKOP FROM (NKANDLA) DOLWANE TAXI RANK, TURN RIGHT TO JOIN P16/2, PICK UP AND SET DOWN PASSENGERS TO JOHNSONS DRIFT, PICK UP AND SET DOWN PASSENGERS, CROSS THE TUGELA BRIDGE, GO UP AND PASS GCOTHYOI, PICK UP AND SET DOWN PASSENGERS, TILL TO KRANSKOP, AT THE STOP SIGN TURN RIGHT TO KRANSKOP TAXI RANK AND RETURN		



transport

Department:
Transport
Province of KwaZulu-Natal

GAZETTE

LGKZNG12-2020-OCT

REGION: ALL

1)	Application Number: APP0125168	2)	Gazette Number: LGKZNG12-2020-OCT
3)	Applicant: L MIYA ID NO. 8004115541082 Association: SOUTH & NORTH BEACH ADDINGTON TAXI ASSOCIATION	4)	Applicant Address: 1 FISKAAL PLACE WOODHAVEN DURBAN 4004
5)	Existing Licence Holder: NOT APPLICABLE ID NO. NOT APPLICABLE	6)	Existing Licence Holder Address: NOT APPLICABLE
7)	Type of application: NEW OPERATING LICENCE	8)	Operating Licence Number: LGKZN1303000496
9)	Vehicle Type: MINIBUS	10)	1 X 13 (SEATED) + 0 (STANDING)
11)	Region: DURBAN CENTRAL		
12.1	<p>21004R239JGS00142027 - ADDINGTON HOSPITAL (RANK 112) TO BEREA ROAD. FROM RANK (112A) ON ERSKINE TERRACE ADDINGTON HOSPITAL, LEFT INTO RUTHERFORD STREET PICK AND DROP, RIGHT INTO GILLESPIE STREET PICK UP DROP, LEFT INTO BOSCOMBE PLACE AND ONTO MONTY NAICKER, PICK UP AND DROP ALONG THE WAY. RIGHT INTO STALWART SIMELANE PICK UP AND DROP OFF, ONTO DAVID WEBSTER, INTO STEVE BIKO ROAD, PICK UP AND DROP OFF. LEFT INTO BOTANIC GARDENS ROAD PICK UP AND DROP OFF, LEFT INTO KING DINIZULU ROAD PICK UP AND DROP OFF OPPOSITE BEREA CENTRE ON KING DINIZULU ROAD. RETURN TRIP FROM BEREA ROAD TO RANK 112A ADDINGTON HOSPITAL FROM BEREA ROAD (KING DINIZULU ROAD) OPPOSITE BEREA CENTRE, ONTO PIXLEY KASEME STREET, RIGHT INTO MAHATMA GHANDI ROAD, LEFT INTO BELL STREET, LEFT INTO PRINCE STREET RIGHT INTO SOUTH BEACH AVENUE, LEFT INTO ERSKINE TERRACE INTO RANK 112A AT ADDINGTON HOSPITAL. PICKING UP AND DROPPING OFF ALONG THE WAY.</p>		
12.2	<p>2206LS2206LS00142039 - BLUE LAGOON 112C TO BEREA ROAD THROUGH ST ANDREWS. FROM RANK 112C ON SNELL PARADE, INTO SUNCOAST CASINO THE DESIGNATED STOP, PICK UP AND DROP OFF, LEFT INTO SNELL PARADE, RIGHT INTO ARGYLE, LEFT INTO PLAYFAIR ROAD, RIGHT INTO SANDOWN ROAD, PICK UP AND DROP OFF, LEFT INTO SOL HARRIS CRESCENT, LEFT INTO SOMTSEU ROAD, RIGHT INTO PLAYFAIR LEFT INTO K E MASINGA ROAD, RIGHT INTO BOSCOMBE, LEFT INTO GILLESPIE STREET, RIGHT INTO PLAYFAIR, RIGHT INTO DR. PRILEY KASEME ROAD, LEFT INTO MAHATMA GHANDI, RIGHT INTO ANTON LEMBEDE, LEFT INTO BROAD STREET, RIGHT INTO ST ANDREWS STREET, STOP AT THE DESIGNATED STOP AREA, THEN LEFT INTO JOSEPH NDULI, LEFT INTO ANTON LEMBEDE STREET, ONTO RANK 112B. PICKING UP AND DROPPING OFF ALONG THE WAY ON DESIGNATED AREAS. RETURN: FROM RANK 112B IN BEREA ROAD (KING DINIZULU ROAD), PICK UP AND DROP OFF, RIGHT INTO PARK STREET PICK UP AND DROP OFF, RIGHT INTO PARK STREET PICK UP AND DROP OFF, RIGHT INTO ALEXANDER STREET, LEFT INTO ST ANDREWS STREET, STOP AT THE DESIGNATED STOP FOR PICK UP'S AND DROP OFF'S, LEFT INTO JOSEPH NDULI STREET, RIGHT INTO DR PIXLEY KASEME DROP OFF AND PICK UP ALONG THE WAY, LEFT INTO GILLESPIE STREET, RIGHT INTO BOSCOMBE PLACE, LEFT INTO K.E MASINGA ROAD, RIGHT INTO PLAYFAIR ROAD, LEFT INTO SOMTSEU ROAD, RIGHT INTO SOL HARRIS CRESCENT, RIGHT INTO SANDOWN ROAD, LEFT INTO PLAYFAIR ROAD, RIGHT INTO ARGYLE ROAD, LEFT INTO SNELL PARADE, RIGHT INTO DESIGNATED STOP AT SUNCOAST CASINO, THEN RIGHT INTO SNELL PARADE, LEFT INTO RANK 112C. PICKING UP AND DROPPING OFF ALONG THE WAY. ALTERNATIVE ROUTE FROM 112C BLUE LAGOON THROUGH PINE STREET TO BEREA ROAD (KING DINIZULU) FROM RANK 112C ON SNELL PARADE, INTO SUN COAST CASINO THE DESIGNATED STOP, PICK UP AND DROP OFF, LEFT INTO SNELL PARADE, RIGHT INTO ARGYLE, LEFT INTO PLAYFAIR ROAD, RIGHT INTO SANDOWN ROAD, PICK UP AND DROP OFF, LEFT INTO SOL HARRIS CRESCENT, LEFT INTO SOMTSEU ROAD, RIGHT INTO PLAYFAIR, LEFT INTO K.E MASINGA ROAD, RIGHT INTO BOSCOMBE, ONTO MONTY NAICKER STREET, RIGHT INTO JOSEPH NDULI STREET, LEFT INTO DAVID WEBSTER STREET, RIGHT INTO JULIUS NYERERE AVENUE, ONTO CENTENARY ROAD, LEFT INTO STEVE BIKO ROAD, LEFT INTO BOTANIC GARDENS ROAD, LEFT INTO KING DINIZULU, DROPPING OFF ALONG THE WAY. RETURN: FROM KING DINIZULU ROAD, OPPOSITE BEREA CENTRE ONTO DR. PIXLEY KASEME, LEFT INTO GILLESPIE STREET, RIGHT INTO BOSCOMBE PLACE, PICKING UP AND DROPPING OFF ALONG THE WAY. LEFT INTO K.E MASINGA ROAD, RIGHT INTO PLAYFAIR ROAD, LEFT INTO SOMTSEU, RIGHT ROAD.</p>		
12.3	<p>2206LS2206LS00142041 - RANK 112B BEREA ROAD TO 112A ADDINGTON HOSPITAL. FROM RANK 112B IN BEREA ROAD (KING DINIZULU), PICK UP AND DROP OFF, RIGHT INTO PARK STREET PICK UP AND DROP OFF, RIGHT INTO ALEXANDER STREET, LEFT INTO ST ANDREWS STREET, STOP AT THE DESIGNATED STOP FOR PICK UPS AND DROP OFFS, LEFT INTO JOSEPH NDULI STREET, RIGHT INTO DR. PIXLEY KASEME DROP OFF AND PICK UP ALONG THE WAY, RIGHT INTO MAHATMA GHANDI ROAD, THEN LEFT BELL STREET LEFT INTO PRINCE STREET, RIGHT INTO SOUTH BEACH AVENUE, LEFT INTO ERSKINE TERRACE, ONTO RANK 112A ADDINGTON HOSPITAL. PICK UP AND DROP OFF ALONG THE WAY RETURN: FROM RANK 112A ON ERSKINE TERRACE ADDINGTON HOSPITAL, LEFT INTO RUTHERFORD STREET PICK AND DROP, RIGHT INTO GILLESPIE STREET PICK AND DROP, LEFT INTO DR. PIXLEY KASEME, LEFT INTO MAHATMA GHANDI, RIGHT INTO ANTON LEMBEDE, RIGHT INTO JULIUS NYERERE AVENUE, PICK UP AND DROP OFF, LEFT INTO M.L SULTAN, LEFT INTO STEVE BIKO, LEFT INTO BOTANIC GARDENS ROAD PICK UP AND DROP OFF, LEFT INTO KING DINIZULU ROAD PICK UP AND DROP OFF OPPOSITE BEREA CENTRE ON BEREA ROAD (KING DINIZULU ROAD).</p>		
12.4	<p>2206LS2206LS00142044 - RANK 112B BEREA ROAD TO RANK 112 BLUE LAGOON FROM RANK 112B IN BEREA ROAD (KING DINIZULU ROAD), PICK UP AND DROP OFF, RIGHT INTO PARK STREET PICK UP AND DROP OFF, RIGHT INTO ALEXANDER STREET, LEFT INTO ST ANDREWS STOP AT THE DESIGNATED STOP FOR PICK UPS AND DROP OFFS, LEFT INTO JOSEPH NDULI STREET, RIGHT INTO DR PIXLEY KASEME DROP OFF AND PICK UP ALONG THE WAY, LEFT INTO GILLESPIE STREET, RIGHT INTO BOSCOMBE PLACE, LEFT INTO K.E MASINGA ROAD, RIGHT INTO PLAYFAIR ROAD, LEFT INTO SOMTSEU ROAD, RIGHT INTO SOL HARRIS CRESCENT, RIGHT INTO SANDOWN ROAD, LEFT INTO PLAYFAIR ROAD, RIGHT INTO ARGYLE ROAD, LEFT INTO SNELL PARADE, RIGHT INTO DESIGNATED STOP AT SUNCOAST CASINO, THEN RIGHT INTO SNELL PARADE, LEFT INTO RANK 112C. RETURN FROM RANK 112C ON SNELL PARADE, INTO SUNCOAST CASINO THE DESIGNATED STOP, PICK UP AND DROP OFF, LEFT INTO SNELL PARADE, RIGHT INTO ARGYLE, LEFT INTO PLAYFAIR ROAD, RIGHT INTO SANDOWN ROAD, PICK UP AND DROP OFF, LEFT INTO SOL HARRIS CRESCENT LEFT INTO SOMTSEU ROAD, RIGHT INTO PLAYFAIR, LEFT INTO K.E MASINGA ROAD, RIGHT INTO BOSCOMBE, LEFT INTO GILLESPIE STREET, RIGHT INTO PLAYFAIR RIGHT INTO DR. PIXLEY KASEME ROAD, LEFT INTO MAHATMA GHANDI, RIGHT INTO ANTON LEMBEDE, LEFT INTO BROAD STREET, RIGHT INTO ST ANDREWS STREET, STOP AT DESIGNATED STOP AREA, THEN LEFT INTO JOSEPH NDULI, LEFT INTO ANTON LEMBEDE STREET, RIGHT INTO JULIUS NYERERE AVENUE, RIGHT INTO DR. PIXLEY KASEME STREET, ONTO RANK 112B.</p>		



transport

Department:
Transport
Province of KwaZulu-Natal

GAZETTE

LGKZNG12-2020-OCT

REGION: ALL

1)	Application Number: APP0125169	2)	Gazette Number: LGKZNG12-2020-OCT
3)	Applicant: SM NDWANWE ID NO. 7407015557085 Association: ESIKHAWINI TAXI ASSOCIATION	4)	Applicant Address: PO BOX 1636 ESIKHAWINI 3887
5)	Existing Licence Holder: NK DLAMINI ID NO. 4609075306088	6)	Existing Licence Holder Address: PO BOX 1309 EMPANGENI 3880
7)	Type of application: NORMAL TRANSFER	8)	Operating Licence Number: LGKZN0703001548
9)	Vehicle Type: MINIBUS	10)	1 X 15 (SEATED) + 0 (STANDING)
11)	Region: UTHUNGULU		
12.1	2207YW2207W300050655 - ESIKHAWINI (MPEMBENI) TO RICHARDS BAY DEPART ESIKHAWINI TAXI RANK, TURN RIGHT INTO MTHOMBONI ROAD, CARRY STRAIGHT ACROSS MDLEBE MPUMA ROBOTS ALONG D887 TO MPEMBENI (LEXON TEA ROOM), TURN BACK ALONG D887, STRAIGHT DOWN THE B10 (P106), PAST MADLANKALA, TURN RIGHT INTO R34 (JOHN ROSS PARKWAY), TURN LEFT INTO WEST CENTRAL ARTERIAL, CARRY STRAIGHT TO BULLION BOULEVARD, THEN LEFT INTO TAXI CITY RANK RICHARDSBAY ALONG THE SAME ROUTE.		
12.2	2207YW2207W300050647 - ESIKHAWINI TO RICHARDSBAY DEPART ESIKHAWINI TAXI RANK, TURN LEFT INTO MTHOMBONI ROAD, RIGHT INTO MDLEBE MPUMA (EAST), INTO MELONI (R06). CARRY STRAIGHT DOWN THE B10 (P106), PAST MADLANKALA, TURN RIGHT INTO R34 (JOHN ROSS PARKWAY), TURN LEFT WEST CENTRAL ARTERIAL CARRY STRAIGHT INTO BULLION BOULEVARD, THEN TURN LEFT INTO TAXI CITY RANK RICHARDSBAY, RETURN ALONG THE SAME ROUTE.		
12.3	2207YW2207XJ00050654 - ESIKHAWINI TO EMPANGENI LOT 63 DEPART ESIKHAWINI RANK, TURN LEFT INTO MTHOMBONI ROAD, STRAIGHT INTO D1567, TURN RIGHT INTO N2, LEFT INTO R34 (JOHN ROSS PARKWAY), STRAIGHT INTO MAIN ROAD, OFF LOADING AT SPEEDY, TURN LEFT INTO PRESIDENT SWART AVENUE, OFF LOADING AT CENTRAL PARK, TOTAL GARAGE, TURN RIGHT INTO MAXWELL STREET, THEN LEFT INTO LOT63 TAXI RANK EMPANGENI AND RETURN ALONG THE SAME ROUTE.		
12.4	2207YW2207W300050648 - ESIKHAWINI TO RICHARDS BAY VIA ALTON 2. DEPART ESIKHAWINI RANK, LEFT INTO MTHOMBONI ROAD, RIGHT INTO MDLEBE MPUMA (EAST), INTO MELONI (P106), CARRY ON STRAIGHT DOWN THE B10 (P106), PAST MADLANKALA, TURN RIGHT INTO R34 (JOHN ROSS PARKWAY), TURN RIGHT INTO ALUMINA ALLEE, 100 METRES AWAY FROM THE ROAD, OFF LOADING AT BUS STOP (MARINGINI), RETURN. STRAIGHT ACROSS ALUMINA ALLEE, OFF LOADING AT AMALGAMATED, ENGINE GARAGE, IKHWEZI DEPORT BELL, SHELL GARAGE, ZCBF, DOLLAR DRIVE, TURN RIGHT AND LEFT INTO BULLION BOULEVARD AND TURN LEFT INTO TAXI RANK RICHARDSBAY, AND RETURN ALONG THE SAME ROUTE.		
12.5	2207YW2207XJ00050650 - ESIKHAWINI TO EMPANGENI RAIL DEPART ESIKHAWINI RANK, TURN LEFT INTO MTHOMBONI ROAD, CARRY STRAIGHT INTO D1567, TURN RIGHT INTO N2 (FREEWAY), TURN LEFT INTO R34 (JOHN ROSS PARKWAY), STRAIGHT INTO TANNER ROAD, OFF LOADING AT KENTUCKY, POST OFFICE, EMRICMOTORS AND TURN LEFT INTO B RANK, OFF LOADING THEN TURN INTO MAIN ROAD, TURN LEFT AND RIGHT GRANTHAM HIGHWAY, BACK INTO R34, TURN RIGHT INTO MAXWELL STREET, THEN LEFT INTO LOT63 TAXI RANK, TURN RIGHT INTO N2 (NGOYA X ROADS) STRAIGHT TO EMPANGNI CIRCLE, LEFT INTO TANNER ROAD, THEN RIGHT INTO B-RANK, TURN RIGHT INTO TANNER ROAD, TURN LEFT INTO R34, RIGHT INTO MAXWELL STREET, LEFT INTO LOT63, TAXI RANK EMPANGENI AND RETURN ALONG THE SAME ROUTE.		
12.6	2207YW2207XJ00050657 - ESIKHAWINI (PORT DUNFORD) TO EMPANGENI DEPART ESIKHAWINI RANK TO PORT DUNFORD, ALONG D537 TO KWAMOLI TEA ROOM AND TURN BACK ALONG D537, TURN LEFT INTO D1597, STRAIGHT TO MASONGO X ROADS, TURN LEFT INTO MDLEBE MPUMA, RIGHT INTO MELONI (P106), CARRY STRAIGHT DOWN THE B10 (P106), PAST MADLANKAL, TURN LEFT INTO R34 (JOHN ROSS PARKWAY), TURN LEFT INTO TANNER ROAD, OFFLOADING AT KENTUCKY, POST OFFICE, EMRIC MOTORS, LEFT INTO B-RANK, BACK INTO MAIN ROAD, LEFT AND RIGHT INTO GRANTAM HIGHWAY, TURN RIGHT INTO MAXWELL STREET, THEN LEFT INTO LOT 63 TAXI RANK EMPANGNI, AND RETURN ALONG THE SAME ROUTE.		
12.7	2207YW21004R10050659 - ESIKHAWINI TO DURBAN DEPART ESIKHAWINI RANK, CARRY STRAIGHT INTO D1567, TURN LEFT INTO N2 FREEWAY, CARRY ON STRAIGHT AND TURN RIGHT INTO ARGYLE ROAD, TURN LEFT INTO UMGENI ROAD, TURN RIGHT INTO LEOPOLD STREET, OFF LOADING AT DURBAN STATION, CARRY STRAIGHT TO MARKET STREET, OFF LOADING AT BEREA NEW MARKET DURBAN, RETURN ALONG THE SAME ROUTE.		



transport

Department:
Transport
Province of KwaZulu-Natal

GAZETTE
LGKZNG12-2020-OCT
REGION: ALL

- 12.8 2207YW2207YW00050661 - 1.PASSENGERS MAY BE PICKED UP AND/OR SET DOWN ONLY AT DESIGNATED TAXI RANK OR TAXI STOP, WHICH SHALL EXCLUDE BUS STOPS.
- 2.ENTRY OR RANKING ON PRIVATE PROPERTY IS NOT PERMITTED WITHOUT WRITTEN PERMISSION OF THE LANDLORD, A COPY OF WHICH MUST BE SUPPLIED TO THE BOARD.
- 3.WITHOUT HAVING ENTERED INTO AN AGREEMENT WITH OTHER OPERATORS ON A COMMON ROUTE, AS CONTEMPLATED BY SECTION88(2)(B) OF ACT 22 OF 2000, THE PICKING UP OR SETTING DOWN OF PASSENGERS ON SUCH ROUTE IS NOT PERMITTED. A COPY OF SUCH AGREEMENT MUST BE SUPPLIED TO THE BOARD.
- 4.AT RANKS, WHETHER ON - STREET OR OFF - STREET, ONLY THE TAXIS THAT CAN BE ACCOMODATED IN THE DEMARCATED AREA MAY OCCUPY THE RANK, EXCESS VEHICLES MUST HOLD ELSEWHERE AT DESIGNATED HOLDING AREAS.
- 5.RANK PERMITS OR LETTERS OF AUTHORITY MUST BE PRODUCED IN RESPECT OF ALL RANKS IN MUNICIPAL AREAS, IN PARTICULAR MAJOR TOWNS AND CITIES AND IN PARTICULAR INTER-PROVINCIAL DESTINATIONS.
- 6.THE ALLOCATION OF ANY ROUTE OR PORTION OF A ROUTE IS SUBJECT TO THE CONDITION THAT IT HAS BEEN APPROVED AND ALLOCATED IN GOOD FAITH AND THAT SUCH ROUTE WILL BE INVALID SHOULD IT TRANSPIRE THAT THE ROUTE OR PORTION THEREOF WILL, OR HAS CAUSED CONFLICT DUE TO IT HAVING BEEN APPROVED BASED ON INCORRECT OR FALSE INFORMATION SUPPLIED TO THE BOARD OR AS A RESULT OF AN ERROR. IN SUCH INSTANCE THE OPERATING LICENCE MUST BE RETURNED TO THE BOARD FOR CORRECTION.
- 7.THE VEHICLE MUST BE COVERED BY MOTOR VEHICLE INSURANCE AS WELL AS PERSONAL LIABILITY INSURANCE



transport

Department:
Transport
Province of KwaZulu-Natal

GAZETTE

LGKZNG12-2020-OCT

REGION: ALL

1)	Application Number: APP0125173	2)	Gazette Number: LGKZNG12-2020-OCT
3)	Applicant: NB DUBE ID NO. 6909220645085 Association: MTUBATUBA TAXI OWNERS L&L DISTANCE ASS.	4)	Applicant Address: P O BOX 32 MTUBATUBA 3935
5)	Existing Licence Holder: ET DUBE ID NO. 6406045635086	6)	Existing Licence Holder Address: DECEASED 3935
7)	Type of application: DECEASED TRANSFER AND NEW OPERATING LICENCE	8)	Operating Licence Number: LKNKZN0131150
9)	Vehicle Type: MINIBUS	10)	1 X 15 (SEATED) + 0 (STANDING)
11)	Region: UMKHANYAKUDE		
12.1	22074422074400053407 - KWAMSANE TAXI RANK TO MTUBATUBA TAXI RANK FROM APPROVED TAXI RANK IN MTUBATUBA TO APPROVED TAXI RANK IN KWAMSANE TOWNSHIP FROM MTUBATUBA TAXI RANK, TURN LEFT ON INYATHI ROAD, TURN LEFT ON RIVERVIEW ROAD, THEN TURN RIGHT ON ROAD P237, TURN LEFT ON N2 ROAD PASS FOUR OF US, MKHONZA, EGUGULETHU SUPERMARKET KWAMKHONZA, TURN TO THE TAXI RANK AND RETURN NO RESTRICTION ON PICK UP AND DROP PASSENGERS.		



transport

Department:
Transport
Province of KwaZulu-Natal

GAZETTE

LGKZNG12-2020-OCT

REGION: ALL

1) Application Number: APP0125174	2) Gazette Number: LGKZNG12-2020-OCT
3) Applicant: NB DUBE ID NO. 6909220645085 Association: MTUBATUBA TAXI OWNERS L&L DISTANCE ASS.	4) Applicant Address: PO BOX 3274 MTUBATUBA 3935
5) Existing Licence Holder: ET DUBE ID NO. 6406045635086	6) Existing Licence Holder Address: P.O. BOX 32 MTUBATUBA KWAZULU-NATAL KWA-ZULU NATAL 3935
7) Type of application: DECEASED TRANSFER AND NEW OPERATING LICENCE	8) Operating Licence Number: LKNKZN0127981
9) Vehicle Type: MINIBUS	10) 1 X 13 (SEATED) + 0 (STANDING)
11) Region: UMKHANYAKUDE	
12.1	22074422074400053407 - KWAMSANE TAXI RANK TO MTUBATUBA TAXI RANK FROM APPROVED TAXI RANK IN MTUBATUBA TO APPROVED TAXI RANK IN KWAMSANE TOWNSHIP FROM MTUBATUBA TAXI RANK, TURN LEFT ON INYATHI ROAD, TURN LEFT ON RIVERVIEW ROAD, THEN TURN RIGHT ON ROAD P237, TURN LEFT ON N2 ROAD PASS FOUR OF US, MKHONZA, EGGULETHU SUPERMARKET KWAMKHONZA, TURN TO THE TAXI RANK AND RETURN NO RESTRICTION ON PICK UP AND DROP PASSENGERS.



transport

Department:
Transport
Province of KwaZulu-Natal

GAZETTE

LGKZNG12-2020-OCT

REGION: ALL

1)	Application Number: APP0125182	2)	Gazette Number: LGKZNG12-2020-OCT
3)	Applicant: V MAHARAJ ID NO. 7403155067084 Association: BONELLA TAXI ASSOCIATION	4)	Applicant Address: 151 WESTMEATH ROAD MAYVILLE DURBAN 4091
5)	Existing Licence Holder: NOT APPLICABLE ID NO. NOT APPLICABLE	6)	Existing Licence Holder Address: NOT APPLICABLE
7)	Type of application: NEW OPERATING LICENCE	8)	Operating Licence Number: LKNKZN0131591
9)	Vehicle Type: MINIBUS	10)	1 X 12 (SEATED) + 0 (STANDING)
11)	Region: DURBAN CENTRAL		
12.1	2206L221004R00141397 - BONELA TO DURBAN BONELLA TO RANK 46 DENNIS HURLEY STREET DURBAN (QUEEN STREET) FROM AN APPROVED RANK 46 BLINKBONNIE ROAD OPPOSITE JABULA SUPERMARKET, PROCEED ALONG BLINKBONNIE ROAD, LEFT TURN INTO BUCKINGHAM ROAD, PROCEED ALONG BUCKINGHAM ROAD RIGHT INTO BARNSLEY GROVE, PROCEED ALONG BARNSLEY GROVE AND TURN LEFT INTO BLINKBONNIE ROAD, RIGHT INTO BONELA ROAD, PROCEED ALONG BONELA ROAD, LEFT INTO ESKOTENE GROVE PROCEED ALONG ESKOTENE GROVE ACROSS TO CANDELLA ROAD INTO WESTMEATH AVENUE, RIGHT INTO STANFIELD ROAD, PROCEED ALONG STANFIELD ROAD AND TURN RIGHT INTO WESTMEATH AVENUE, PROCEED ALONG WESTMEATH AVENUE AND TURN RIGHT INTO CANDELLA ROAD, PROCEED ALONG CANDELLA ROAD TURN LEFT INTO WIGGINS ROAD, PROCEED ALONG WIGGINS ROAD, TURN LEFT INTO CARLOW ROAD, PROCEED ALONG CARLOW ROAD, RIGHT INTO BLINKBONNIE ROAD, PROCEED ALONG BLINKBONNIE TURN LEFT INTO BELLAIR ROAD, PROCEED ALONG BELLAIR ROAD, RIGHT INTO JAN SMUTHS HIGHWAY, LEFT INTO FELIX DLAMINI ROAD (BRICKFIELD ROAD), PROCEED ALONG FELIX DLAMINI ROAD (BRICKFIELD ROAD) LEFT ONTO N8 FREEWAY, PROCEED ALONG N8 FREEWAY, EXIT AT RIDGE ROAD, BEREA OFF-RAMP (TOLLGATE BRIDGE), ACROSS RIDGE ROAD INTO BEREA ROAD NORTH, PROCEED ALONG BEREA ROAD NORTH INTO CHRIS NTULI ROAD (OLD DUTCH ROAD), PROCEED ALONG CHRIS NTULI ROAD (OLD DUTCH ROAD) PROCEED INTO JOHANNES NKOSI STREET (ALICE STREET), PROCEED ALONG JOHANNES NKOSI STREET (ALICE STREET), RIGHT INTO SOLDIERS WAY, PROCEED ALONG SOLDIERS WAY, RIGHT INTO DENNIS HURLEY STREET (QUEEN STREET) RANK 46, DURBAN. RETURN ROUTE: RANK 46 DENNIS HURLEY STREET (QUEEN STREET), DURBAN TO BONELA PROCEED ALONG DENNIS HURLEY STREET (QUEEN STREET), RIGHT INTO INGCUCE STREET (ALBERT STREET), PROCEED ALONG INGCUCE STREET (ALBERT STREET) LEFT INTO DAVID WEBSTER STREET (LEOPOLD STREET), PROCEED ALONG DAVID WEBSTER STREET (LEOPOLD STREET) INTO CANNONGATE ROAD ONTO THE N8 FREEWAY EXITING AT FELIX DLAMINI ROAD (BRICKFIELD ROAD) OFF RAMP PROCEED ALONG FELIX DLAMINI ROAD (BRICKFIELD ROAD) INTO GARTH ROAD, LEFT INTO GALWAY ROAD, PROCEED ALONG GALWAY ROAD, LEFT TURN INTO JAN SMUTS HIGHWAY, PROCEED ALONG JAN SMUTS HIGHWAY, PROCEED ALONG JAN SMUTS HIGHWAY, RIGHT INTO BELAIR ROAD, PROCEED ALONG BELAIR ROAD, RIGHT INTO BLINKBONNIE ROAD, PROCEED ALONG BLINKBONNIE ROAD (AS PER BONELA ROUTE) NB: ALL COMMUTERS TO BE PICKED UP AND DROPPED OFF ONLY AT THE DESIGNATED TAXI STOPS ON THE PRESCRIBED ROUTE. ALTERNATIVE ROUTE: BONELA TO RANK 46 DENNIS HURLEY STREET (QUEEN STREET), DURBAN.		



transport

Department:
Transport
Province of KwaZulu-Natal

GAZETTE

LGKZNG12-2020-OCT

REGION: ALL

1) Application Number: APP0125191	2) Gazette Number: LGKZNG12-2020-OCT
3) Applicant: TV DLADLA ID NO. 6403150440089 Association: LINDELANI TAXI ASSOCIATION	4) Applicant Address: 88 HERRING CIRCLE NEWLANDS EAST DURBAN 4037
5) Existing Licence Holder: MBONISENI AMON DLADLA ID NO. 6111215658088	6) Existing Licence Holder Address: 88 HERRING CIRCLE NEWLANDS EAST DURBAN 4051
7) Type of application: DECEASED TRANSFER AND NEW OPERATING LICENCE	8) Operating Licence Number: LGKZN1403000590
9) Vehicle Type: MINIBUS TAXI	10) 1 X 9-16 (SEATED) + 0 (STANDING)
11) Region: GREATER NORTH	
12.1	21004R21004R00049190 - DURBAN METRO TO DURBAN METRO ALTERNATIVELY FROM SOLDIERS WAY TAXI RANK, RIGHT INTO FIELD STREET, LEFT INTO LEOPOLD STREET, ALONG LEOPOLD STREET, INTO CANNONGATE ROAD, INTO THE N3, WESTBOUND, ALONG THE N3, INTO THE ON- RAMP TO THE N2, ALONG THE N2, LEFT INTO INANDA ROAD OFF RAMP, LEFT INTO INANDA ROAD (M21), INTO INANDA HIGHWAY AND CONTINUE AS PER ANY OF THE ABOVE ROUTES.
12.2	2206MK2206M100049191 - LINDELANI TO POINT INANDA ROAD (M21), INTO INANDA HIGHWAY, BACK INTO INANDA ROAD (M21), INTO SEA COW LAKE ROAD, RIGHT INTO NORTH COAST ROAD, INTO UMGENI ROAD(R102), LEFT INTO ARGYLE ROAD, RIGHT INTO BRICKHILL ROAD, INTO POINT, INTO POINT ROAD, RIGHT INTO BAY TERRACE, RIGHT INTO STANGER STREET, LEFT INTO ORDNANCE ROAD, LEFT INTO SOLDIERS WAY, RIGHT INTO QUEEN STREET, RIGHT INTO FIELD STREET, AND PROCEED TO SOLDIERS WAY TAXI RANK, OR LEFT INTO LEOPOLD STREET, RIGHT INTO WARWICK AVENUE, LEFT INTO ETNA LANE AND PROCEED TO WARWICK AVENUE/CANONGATE ROAD TAXI RANK.
12.3	2206MK21004R00049182 - LINDELANI TO DURBAN FORWARD ROUTE A FROM AN INFORMAL RANK (KWANDLANZI) ON NEW ROAD, ALONG NEW ROAD, LEFT INTO VXAMU AVENUE, OR, (RIGHT INTO DUKUZA STREET, LEFT INTO STREET NO.106604), RIGHT INTO STREET NO.106487, ALONG STREET NO.106487, TURN RIGHT INTO STREET NO.106585, INTO STREET NO.106583, RIGHT INTO INGCEBO DRIVE, LEFT INTO NEWLANDS EXPRESS WAY, RIGHT INTO KHANGELA STREET, ALONG KHANGELA STREET, RIGHT INTO NEWLANDS EXPRESS WAY, LEFT INTO CASTLEHILL DRIVE, LEFT INTO HILLDALE DRIVE, RIGHT INTO BRIARDALE DRIVE, RIGHT INTO INANDA ROAD (M21). 1.2 FROM AN INFORMAL RANK (KWANDLANZI) LINDELANI ON NEW ROAD, ALONG NEW ROAD, LEFT INTO NEWLANDS EXPRESS WAY, TURN RIGHT INTO AN UNNAMED ROAD TO THE QUARRY, ALONG THIS ROAD PASSING THE ROAD TO EMOLWENI CEMETERY, CONTINUE UNTIL THE QUARRY AND RETURN ALONG THE SAME ROUTE TO NEWLANDS EXPRESS WAY, TURN RIGHT INTO NEWLANDS EXPRESS WAY, TURN RIGHT INTO DUKUZA ROAD, TURN RIGHT INTO NEWLANDS EXPRESS WAY, LEFT INTO KHANGELA STREET, ALONG KHANGELA STREET, RIGHT INTO NEWLANDS EXPRESS WAY, LEFT INTO CASTLEHILL DRIVE, LEFT INTO HILLDALE DRIVE, RIGHT INTO BRIARDALE DRIVE, RIGHT INTO INANDA ROAD (M21). 1.3 FORWARD ROUTE FROM INFORMAL TAXI RANK ON DUKUZA STREET LINDELANI NEAR NEWLANDS EXPRESS WAY (DIRT ROAD), ALONG DUKUZA STREET, INTO VXAMU AVENUE, RIGHT INTO STREET NO106487, ALONG STREET NO 106487, TURN RIGHT INTO STREET NO 106585, INTO STREET NO 106583, RIGHT INTO INGCEBO DRIVE, LEFT INTO NEWLANDS EXPRESS WAY, RIGHT INTO KHANGELA STREET, ALONG KHANGELA STREET, RIGHT INTO NEWLANDS EXPRESS WAY, LEFT INTO CASTLEHILL DRIVE, LEFT INTO HILLDALE DRIVE, RIGHT INTO BRIARDALE DRIVE, RIGHT INTO INANDA ROAD (M21). NB ALL THE ROUTES BELOW ORIGINATE FROM THE ABOVE STARTING POINTS. ALTERNATE ROUTE: 1.4. FORWARD ROUTE INANDA ROAD (M21), INTO INANDA HIGHWAY, BACK INTO INANDA ROAD (M21), INTO SEA COW LAKE ROAD, RIGHT INTO NORTH COAST ROAD, INTO UMGENI ROAD (R102), INTO SOLDIERS WAY TAXI RANK, OR FIELD STREET, LEFT INTO LEOPOLD STREET, RIGHT INTO WARWICK AVENUE, LEFT INTO ETNA LANE PROCEEDING TO WARWICK AVENUE/CANONGATE ROAD TAXI RANK. 1.5 FORWARD ROUTE INANDA ROAD (M21), INTO INANDA HIGHWAY, BACK INTO INANDA ROAD (M21), RIGHT INTO AN ON RAMP TO THE N2, LEFT INTO NEW UMGENI ROAD (M19), ALONG M19, RIGHT INTO ALPINE ROAD (M10), INTO BRICKFIELD ROAD, RIGHT INTO RANGLES ROAD, LEFT INTO AN ON RAMP TO THE N2, EASTBOUND, ALONG THE N2, INTO COMMERCIAL ROAD, LEFT INTO FIELD STREET, AND PROCEED TO SOLDIERS WAY TAXI RANK, OR ALONG FIELD STREET, LEFT INTO LEOPOLD STREET, RIGHT INTO WARWICK AVENUE, LEFT INTO ETNA LANE AND PROCEED TO WARWICK AVENUE/CANONGATE ROAD TAXI RANK. 1.6 FORWARD ROUTE INANDA ROAD (M21), INTO INANDA HIGHWAY, BACK INTO INANDA ROAD (M21), RIGHT INTO THE ON RAMP TO THE N2, ALONG THE N2, LEFT INTO N3 OFF-RAMP, ALONG THE N3, INTO COMMERCIAL ROAD, LEFT INTO FIELD STREET AND PROCEED TO SOLDIERS WAY, OR ALONG FIELD STREET, LEFT INTO LEOPOLD STREET, RIGHT INTO WARWICK AVENUE, LEFT INTO ETNA LANE AND PROCEED TO WARWICK AVENUE/CANONGATE ROAD TAXI RANK. N.B. ALL THE ROUTES BELOW (ROUTES 1-7) ORIGINATE FROM THE ABOVE ROUTES, A, B OR C. FORWARD ROUTE 1A INANDA ROAD (M21), INTO INANDA HIGHWAY, BACK INTO INANDA ROAD (M21) INTO SEA COW LAKE ROAD, RIGHT INTO NORTH COAST ROAD, INTO UMGENI ROAD, INTO SOLDIERS WAY, RIGHT INTO FIELD STREET AND PROCEED TO SOLDIERS WAY TAXI RANK, OR ALONG FIELD STREET, LEFT INTO LEOPOLD STREET, RIGHT INTO WARWICK AVENUE, LEFT INTO ETNA LANE PROCEEDING TO WARWICK AVENUE/CANONGATE ROAD TAXI RANK. A, B OR C FORWARD ROUTE 1B INANDA ROAD (M21) INTO INANDA HIGHWAY, BACK INTO INANDA ROAD (M21), RIGHT INTO AN ON-RAMP TO THE N2, LEFT INTO NEW UMGENI ROAD (M19), ALONG M19, RIGHT INTO ALPINE ROAD (M10), INTO BRICKFIELD ROAD, RIGHT INTO RANGLES ROAD, LEFT INTO AN ON-RAMP TO THE N2, EASTBOUND, ALONG THE N2, INTO COMMERCIAL ROAD, LEFT INTO FIELD STREET AND PROCEED TO SOLDIERS WAY TAXI RANK, OR ALONG FIELD STREET, LEFT INTO LEOPOLD STREET, RIGHT INTO WARWICK AVENUE, LEFT INTO ETNA LANE PROCEEDING TO WARWICK AVENUE/CANONGATE ROAD TAXI RANK. FORWARD ROUTE 1C INANDA ROAD (M21) INTO INANDA HIGHWAY, BACK INTO INANDA ROAD (M21), RIGHT INTO AN ON-RAMP TO THE N2, ALONG THE N2, LEFT INTO THE N3 OFF-RAMP, ALONG THE N3, INTO COMMERCIAL ROAD, LEFT INTO FIELD STREET AND PROCEED TO SOLDIERS WAY, OR, ALONG FIELD STREET, LEFT INTO LEOPOLD STREET, RIGHT INTO WARWICK AVENUE, LEFT INTO ETNA LANE AND PROCEED TO WARWICK AVENUE/ CANONGATE ROAD TAXI RANK



transport

Department:
Transport
Province of KwaZulu-Natal

GAZETTE

LGKZNG12-2020-OCT

REGION: ALL

12.4	<p>2206MK2206U800049193 - LINDELANI TO UMHLANGA ROCKS</p> <p>FROM LINDELANI TAXI RANK, ALONG THE ROUTES DESCRIBED IN ABOVE, INTO NEWLANDS EXPRESS WAY, LEFT INTO MPANGELE ROAD, ALONG MPANGELE ROAD, LEFT INTO MALANDELA ROAD, ALONG MALANDELA ROAD, RIGHT INTO THE ON-RAMP TO KWAMASHU HIGHWAY (M25), ALONG M25 INTO R102, LEFT INTO RINALDO ROAD, LEFT INTO UMHLANGA ROCKS DRIVE, ALONG UMHLANGA ROCKS DRIVE (M12), INTO LIGHTHOUSE ROAD, LEFT INTO TANAGER WAY AND PROCEED TO AN APPROVED TAXI RANK ON TANAGER WAY DIRECT AND RETURN ALONG THE SAME ROUTE IN REVERSE ALTERNATE KWAMASHU HIGHWAY (M25), LEFT INTO THE ON-RAMP TO THE NATIONAL ROUTE (N2), ALONG THE N2, LEFT INTO THE OFF-RAMP TO M41, RIGHT INTO M41, ALONG M41, LEFT INTO UMHLANGA ROCKS DRIVE OFF-RAMP, TURN LEFT INTO UMHLANGA ROCKS DRIVE, ALONG UMHLANGA ROCKS DRIVE, TURN RIGHT INTO LIGHTHOUSE ROAD, LEFT INTO TANAGER WAY AND PROCEED TO THE APPROVED TAXI RANK ON TANAGER WAY DIRECT AND RETURN ALONG THE SAME ROUTE IN REVERSE.</p>
12.5	<p>2206MK2206RK00049180 - LINDELANI TO PINETOWN.</p> <p>FROM INANDA ROAD (M21), INTO INANDA HIGHWAY, BACK INTO INANDA ROAD (M21), RIGHT INTO THE ON-RAMP TO THE N2, RIGHT INTO UMGENI ROAD (M19), ALONG M19, TURN RIGHT INTO BLAIR ATHOLL ROAD (M2), INTO SHEPSTONE ROAD (M32), OR LEFT INTO CHELSEA AVENUE, LEFT INTO ESCOM ROAD, RIGHT INTO ST. JOHN'S AVENUE, RIGHT INTO OLD MAIN ROAD, LEFT INTO CROMPTON ROAD, RIGHT INTO HILL STREET AND PROCEED TO THE END POINT DIRECT AND RETURN.</p> <p>2.2 ALONG THE ABOVE ROUTES, INTO OLD MAIN ROAD, INTO RICHMOND ROAD, RIGHT INTO ALEXANDER ROAD, LEFT INTO ALBERT STREET, RIGHT INTO MALCOLM ROAD, RIGHT INTO CIRCUIT ROAD, INTO KYALAMI ROAD, RIGHT INTO HILLCLIMB ROAD, LEFT INTO TRAFFORD ROAD, RIGHT INTO ALEXANDER ROAD, TO THE END POINT ON ALEXANDER ROAD DIRECT AND RETURN.</p>
12.6	<p>2206MK21004R00049178 - LINDELANI TO DURBAN.</p> <p>1.1 FROM AN INFORMAL RANK (KWANDLANZI), LINDELANI ON NEW ROAD, ALONG NEW ROAD, LEFT INTO VXAMU AVENUE, OR, (RIGHT INTO DUKUZA STREET, LEFT INTO STREET NO.106604), RIGHT INTO STREET NO.106487, ALONG STREET NO.106487, TURN RIGHT INTO STREET NO.106585, INTO STREET NO.106583, RIGHT INTO INGCEBO DRIVE, LEFT INTO NEWLANDS EXPRESS WAY, RIGHT INTO KHANGELA STREET, ALONG KHANGELA STREET, RIGHT INTO NEWLANDS EXPRESS WAY, LEFT INTO CASTLEHILL DRIVE, LEFT INTO HILLDALE DRIVE, RIGHT INTO BRIARDALE DRIVE, RIGHT INTO INANDA ROAD (M21).</p> <p>1.2 FROM AN INFORMAL RANK (KWANDLANZI), LINDELANI ON NEW ROAD, ALONG NEW ROAD, LEFT INTO NEWLANDS EXPRESS WAY, TURN RIGHT INTO AN UNNAMED ROAD TO THE QUARRY, ALONG THIS ROAD PASSING THE ROAD TO EMOLWENI CEMETRY, CONTINUE UNTIL THE QUARRY AND RETURN ALONG THE SAME ROUTE TO NEWLANDS EXPRESS WAY, TURN RIGHT INTO NEWLANDS EXPRESS WAY, TURN RIGHT INTO DUKUZA ROAD, TURN RIGHT INTO NEWLANDS EXPRESS WAY, LEFT INTO KHANGELA STREET, ALONG KHANGELA STREET, RIGHT INTO NEWLANDS EXPRESS WAY, LEFT INTO CASTLEHILL DRIVE, LEFT INTO HILLDALE DRIVE, RIGHT INTO BRIARDALE DRIVE, RIGHT INTO INANDA ROAD (M21).</p> <p>1.3 FROM AN INFORMAL TAXI RANK ON DUKUZA STREET LINDELANI NEAR NEWLANDS EXPRESS WAY (DIRT ROAD), ALONG DUKUZA STREET, INTO VXAMU AVENUE, RIGHT INTO STREET NO.106487, ALONG STREET NO.106487, TURN RIGHT INTO STREET NO.106585, INTO STREET NO.106583, RIGHT INTO INGCEBO DRIVE, LEFT INTO NEWLANDS EXPRESS WAY, RIGHT INTO KHANGELA STREET, ALONG KHANGELA STREET, RIGHT INTO NEWLANDS EXPRESS WAY, LEFT INTO CASTLEHILL DRIVE, LEFT INTO HILLDALE DRIVE, RIGHT INTO BRIARDALE DRIVE, RIGHT INTO INANDA ROAD (M21).</p> <p>N.B. ALL THE ROUTES BELOW ORIGINATE FROM THE ABOVE STARTING POINTS.</p> <p>ALTERNATE ROUTE: 1.4 FORWARD ROUTE INANDA ROAD (M21), INTO INANDA HIGHWAY, BACK INTO INANDA ROAD (M21), INTO SEA COW LAKE ROAD, RIGHT INTO NORTH COAST ROAD, INTO UMGENI ROAD (R102), INTO SOLDIERS WAY, RIGHT INTO PINE STREET INTO FIELD STREET AND PROCEED TO SOLDIERS WAY TAXI RANK, OR FIELD STREET, LEFT INTO LEOPOLD STREET, RIGHT INTO WARWICK AVENUE, LEFT INTO ETNA LANE PROCEEDING TO WARWICK AVENUE/CANONGATE ROAD TAXI RANK.</p> <p>1.5 FROM INANDA ROAD (M21), INTO INANDA HIGHWAY, BACK INTO INANDA ROAD (M21), RIGHT INTO AN ON-RAMP TO THE N2, LEFT INTO NEW UMGENI ROAD (M19), ALONG M19, RIGHT INTO ALPINE ROAD (M10), INTO BRICKFIELD ROAD, RIGHT INTO RANDES ROAD, LEFT INTO AN ON-RAMP.</p>
12.7	<p>2206MK2206SA00049192 - FORWARD ROUTE 3. LINDELANI TO PHOENIX TAXI RANK FROM LINDELANI TAXI RANK ON DUKUZA STREET, ALONG DUKUZA STREET, INTO VXAMU DRIVE, RIGHT INTO IHOLBHE DRIVE, RIGHT INTO ITHENDELE DRIVE, LEFT INTO NTUZUMA ACCESS ROAD, INTO INDUSTRIAL PARK ROAD, LEFT ONTO PHOENIX HIGHWAY, RIGHT INTO PARTHENON STREET, LEFT AND PROCEED TO PHOENIX TAXI RANK DIRECT AND RETURN ALONG THE SAME ROUTE IN REVERSE.</p>
12.8	<p>21004R2206MK00049186 - DURBAN METRO TO LINDELANI</p> <p>7.1. DURBAN TO LINDELANI FROM CANONGATE ROAD / WARWICK AVENUE TAXI RANK.</p> <p>RIGHT INTO ETNA LANE, LEFT INTO WARWICK AVENUE, RIGHT INTO ALICE STREET, LEFT INTO ALBERT STREET, INTO UMGENI ROAD, ALONG UMGENI ROAD, INTO NORTH COAST ROAD, LEFT INTO SEA COW LAKE ROAD, INTO INANDA ROAD (M21), INTO INANDA HIGHWAY, LEFT INTO NEWLANDS WEST DRIVE, ALONG NEWLANDS WEST DRIVE, RIGHT INTO CASTLEHILL DRIVE, LEFT INTO NEWLANDS EXPRESS WAY AND PROCEED TO LINDELANI USING EITHER ROUTE 1.1, 1.2, OR 1.3 ABOVE IN REVERSE DIRECTION.</p> <p>7.2 ALTERNATIVELY.</p> <p>INANDA ROAD (M21), LEFT INTO BRIARDALE DRIVE, LEFT INTO HILLDALE DRIVE, RIGHT INTO CASTLEHILL DRIVE, RIGHT INTO NEWLANDS EXPRESS WAY AND PROVED TO LINDELANI USING ANY OF ROUTES 1.1, 1.2 OR 1.3 IN REVERSE.</p>
12.9	<p>239J992206MK00049187 - WARWICK AVENUE TO LINDELANI</p> <p>7.3 FROM CANONGATE ROAD / WARWICK AVENUE TAXI RANK.</p> <p>RIGHT INTO ETNA LANE, LEFT INTO WARWICK AVENUE, RIGHT INTO ALICE STREET, RIGHT INTO ALICE STREET, RIGHT INTO MARKET ROAD, RIGHT INTO LEOPOLD STREET, INTO CANONGATE ROAD, INTO THE WESTERN FREEWAY (N8), INTO THE ON- RAMP TO THE N2, ALONG THE N2, LEFT INTO THE OFF-RAMP TO INANDA ROAD, LEFT INTO INANDA ROAD (M21, INTO INANDA HIGHWAY, AND PROCEED AS PER THE RETURN ROUTE 7.1 AND ALTERNATIVE ROUTE 7.2 ABOVE.</p>
12.10	<p>2206MK2209WC00049194 - LINDELANI TO ISIPINGO</p> <p>FROM LINDELANI TAXI RANK, ALONG THE ROUTES WITHIN LINDELANI AS PER 3,4 AND 5 DESCRIBED ABOVE, INTO INANDA ROAD (M21), INTO INANDA HIGHWAY, INTO INANDA ROAD, TURN RIGHT INTO THE N2 ON-RAMP, INTO THE N2, ALONG THE N2, TURN LEFT INTO PROSPECTON/ISIPINGO OFF-RAMP, TURN RIGHT INTO PROSPECTON ROAD (R102), ALONG PROSPECTON ROAD, TURN LEFT INTO OLD SOUTH COAST ROAD AND PROCEED TO THE APPROVED TAXI RANK IN ISIPINGO CENTRAL BUSINESS DISTRICT DIRECT AND RETURN ALONG THE SAME ROUTE IN REVERSE.</p>



transport

Department:
Transport
Province of KwaZulu-Natal

GAZETTE

LGKZNG12-2020-OCT

REGION: ALL

1)	Application Number: APP0125195	2)	Gazette Number: LGKZNG12-2020-OCT
3)	Applicant: OD ZUNGU ID NO. 6405275313083 Association: AZALEA TAXI ASSOCIATION	4)	Applicant Address: 16 LUPIN LANE KLOOF 3610
5)	Existing Licence Holder: NOT APPLICABLE ID NO. NOT APPLICABLE	6)	Existing Licence Holder Address: NOT APPLICABLE
7)	Type of application: NEW OPERATING LICENCE	8)	Operating Licence Number: NOTAVAILABLE
9)	Vehicle Type: MIDIBUS	10)	1 X 22 (SEATED) + 0 (STANDING)
11)	Region: UMGUNGUNDLOVU		
12.1	2100GG2A6ERH00047289 - AZALEA TO SLATTER STREET AZALEA TO PIETERMARITZBURG VIA UNIT 18, FEZOKUHLE SCHOOL, 30, MAQINASE, POST OFFICE. RESTRICTED FROM PICKING UP ON FORWARD LEG BETWEEN 30 AND PIETERMARITZBURG, RESTRICTED FROM SETTING DOWN ON RETURN LEG BETWEEN 30 AND PIETERMARITZBURG.		



transport

Department:
Transport
Province of KwaZulu-Natal

GAZETTE

LGKZNG12-2020-OCT

REGION: ALL

1)	Application Number: APP0125197	2)	Gazette Number: LGKZNG12-2020-OCT
3)	Applicant: OD ZUNGU ID NO. 6405275313083 Association: AZALEA TAXI ASSOCIATION	4)	Applicant Address: 16 LUPIN LANE KLOOF 3610
5)	Existing Licence Holder: NOT APPLICABLE ID NO. NOT APPLICABLE	6)	Existing Licence Holder Address: NOT APPLICABLE
7)	Type of application: NEW OPERATING LICENCE	8)	Operating Licence Number: LGKZN0403001007
9)	Vehicle Type: MINIBUS	10)	1 X 15 (SEATED) + 0 (STANDING)
11)	Region: UMGUNGUNDLOVU		
12.1	2100GG2A6ERH00047289 - AZALEA TO SLATTER STREET AZALEA TO PIETERMARITZBURG VIA UNIT 18, FEZOKUHLE SCHOOL, 30, MAQINASE, POST OFFICE. RESTRICTED FROM PICKING UP ON FORWARD LEG BETWEEN 30 AND PIETERMARITZBURG, RESTRICTED FROM SETTING DOWN ON RETURN LEG BETWEEN 30 AND PIETERMARITZBURG.		



transport

Department:
Transport
Province of KwaZulu-Natal

GAZETTE

LGKZNG12-2020-OCT

REGION: ALL

1)	Application Number: APP0125198	2)	Gazette Number: LGKZNG12-2020-OCT
3)	Applicant: BR MBEJE ID NO. 6312135378084 Association: INANDA TAXI OWNERS ASSOCIATION	4)	Applicant Address: 7 DOUGLAS ROAD DURBAN NORTH KWA-ZULU NATAL 4051
5)	Existing Licence Holder: NOT APPLICABLE ID NO. NOT APPLICABLE	6)	Existing Licence Holder Address: NOT APPLICABLE
7)	Type of application: NEW OPERATING LICENCE	8)	Operating Licence Number: 352125
9)	Vehicle Type: MINIBUS TAXI	10)	1 X 9-16 (SEATED) + 0 (STANDING)
11)	Region: GREATER NORTH		
12.1	2206LS2206OA00049231 - RETURN ROUTES: DURBAN TO INANDA (EMTSHEBHENI TAXI RANK)		
	3.1. FROM SOLDIERS WAY TAXI RANK, RIGHT INTO FIELD STREET, INTO ALBERT STREET, INTO UMGENI ROAD (R02) INTO NORTH COAST ROAD, INTO KWAMASHU HIGHWAY (M25), INTO MR93 AND PROCEED TO EMTSHEBHENI TAXI RANK AND TO ANY OF THE STARTING POINTS MENTIONED IN THE FORWARD JOURNEY.		
	OR		
	3.2. RIGHT INTO FIELD STREET, LEFT INTO LEOPOLD STREET, INTO CANNONGATE ROAD INTO THE N3, ALONG THE N3 (WEST BOUND), INTO THE N2, ALONG THE N2, LEFT INTO KWAMASHU HIGHWAY (M25), ALONG THE M25 AND PROCEED AS IN (1.4.) ABOVE IN REVERSE TO THE STARTING POINT.		
12.2	2206LS2206OA00049232 - FROM CENTENARY ROAD TAXI RANK.		
	RIGHT INTO MARKET ROAD, LEFT INTO ALICE STREET, LEFT INTO ALBERT STREET INTO UMGENI ROAD, INTO NORTH COAST ROAD, INTO KWAMASHU HIGHWAY (M25) INTO MR93, PROCEED TO EMTSHEBHENI TAXI RANK AND TO ANY OF THE STARTING POINTS MENTIONED ON THE FORWARD JOURNEY IN REVERSE.		
	OR		
	RIGHT INTO MARKET ROAD, ALONG MARKET ROAD, RIGHT INTO LEOPOLD STREET, INTO CANNONGATE ROAD, INTO THE N3 ALONG THE N3 (WEST BOUND), INTO THE N2 ALONG THE N2, LEFT INTO KWAMASHU HIGHWAY (M25), ALONG THE M25 AND PROCEED AS IN (1.5) ABOVE IN REVERSE TO THE STARTING POINT.		
12.3	2206O52206LS00049239 - CENTENARY TO SOLDIERS WAY FROM ANY OF THE ABOVE STARTING POINTS TO DURBAN VIA NORTH COAST ROAD INTO MR93, ALONG THE MR93, INTO KWAMASHU HIGHWAY (M25) ALONG M25, INTO NORTH COAST ROAD, INTO UMGENI ROAD AND CONTINUE AS PER (1.4) OR (1.5).		
12.4	2206OA21004R00049208 - 1. MTSEBHENI TO DURBAN VIA EKUKHANYENI.		
	1.1 EKUKHANYENI TO DURBAN FROM EMTSHEBHENI TAXI RANK (DESPATCHING POINT) ON M25/MR93, ALONG MR93, AROUND THE CIRCLE, PROCEED AND TURNING RIGHT INTO M27, ALONG M27 AND PROCEED INTO EKUKHANYENI, RETURN ALONG M27, TURNING LEFT INTO MR93, ALONG MR93, INTO KWAMASHU HIGHWAY (M25), ALONG M25, RIGHT INTO N2, ALONG THE N2, TURNING LEFT AT THE OFF-RAMP TO M21 (INANDA ROAD), LEFT INTO INANDA ROAD, INTO SEA COW LAKE ROAD, RIGHT INTO NORTH COAST ROAD, INTO UMGENI ROAD AND CONTINUE AS PER (1.4) OR (1.5) BELOW, PICKING UP AND DROPPING OFF EN ROUTE.		
12.5	2206OA21004R00049210 - NYONI THWELENYE TO DURBAN		
	FROM EMTSHEBHENI TAXI RANK ON M25/MR93, AROUND THE CIRCLE, TURNING RIGHT INTO M27, ALONG M27, PASSING HLOLOHOLO AND PROCEED ALONG ALONG ROAD TO NYONI THWELENYE, AND RETURN TO M27, ALONG M27, LEFT INTO MR93, ALONG MR93, INTO MR936, INTO KWAMASHU HIGHWAY (M25), ALONG M25, RIGHT INTO THE N2, LEFT INTO INANDA ROAD (M21) OFF-RAMP, LEFT INTO INANDA ROAD, INTO SEA COW LAKE ROAD, RIGHT INTO NORTH COAST ROAD, INTO UMGENI ROAD AND CONTINUE AS PER (1.4) OR (1.5) BELOW.		
12.6	2206OA21004R00049213 - EMTSHEBHENI TO DURBAN VIA EMACHOBENI (INANDA) / GWALA'S HOUSE		
	FROM THE STARTING POINT AT EMTSHEBHENI TAXI RANK ON M25/MR93, ALONG MR93, AROUND THE CIRCLE, PROCEED STRAIGHT PASSING INANDA POLICE STATION, ALONG NEWLANDS EXPRESS WAY (D138), ALONG NEWLANDS EXPRESS WAY, TURNING LEFT INTO DALMENY ROAD, CONTINUE PASSING (ETHEMBENI) STORE TO EMEPHENI.		
	RETURN.		
	ALONG DALMENY ROAD, TURNING LEFT INTO NEWLANDS EXPRESS WAY, PROCEED ALONG NEWLANDS EXPRESS WAY TO GWALA'S HOUSE AND RETURN ALONG NEWLANDS EXPRESS WAY, INTO MR93, ALONG MR93, INTO KWAMASHU HIGHWAY (M25), ALONG M25, RIGHT INTO N2, ALONG N2, LEFT INTO M25 OFF-RAMP, (LEFT INTO M21 (INANDA ROAD), ALONG M21, INTO SEA COW LAKE ROAD, RIGHT INTO NORTH COAST ROAD, RIGHT INTO NORTH COAST ROAD OR PROCEED ALONG THE OFF-RAMP, TURN LEFT INTO M9 (UMGENI ROAD) INTO UMGENI ROAD (R102), ALONG UMGENI ROAD, AND CONTINUE AS PER (1.4) OR (1.5).		
12.7	2206OA21004R00049214 - NGONGWENI TO DURBAN		
	FROM THE TAXI RANK AT EMTSHEBHENI ON M25/MR93, ALONG MR93 PASSING THE TRAFFIC CIRCLE INTO NEWLANDS EXPRESS WAY (P138), ALONG P138, TURNING RIGHT AFTER PASSING EMASHEBHENI, CONTINUE ALONG THE ROAD P138, TURNING RIGHT AFTER PASSING EMASHEBHENI, CONTINUE ALONG THE ROAD TURNING RIGHT INTO OLD MACHOBENI ROAD, ALONG OLD MACHOBENI ROAD, TURN LEFT NEAR THE OLD POST OFFICE BUILDING AND CONTINUE PASSING ZIMELENI STORE CONTINUE PASSING VUSUKUKHANYA PRIMARY SCHOOL. AT THE T-JUNCTION WITH M27 AND PROCEED UNTIL THE T-JUNCTION WITH M27 AND PROCEED TO EMTSHEBHENI TAXI RANK ON M25/MR93.		
12.8	2206OA21004R00049215 - EMTSHEBHENI TO DURBAN VIA NAMIBIA (INANDA): NAMIBIA TO DURBAN		
	FROM THE STARTING POINT AT EMTSHEBHENI TAXI RANK ON M25/MR93, ALONG MR93 AROUND THE CIRCLE, PROCEED STRAIGHT PASSING INANDA POLICE STATION, ALONG NEWLANDS EXPRESS WAY, TURNING INTO F6 TREE ROAD, ALONG F6 TREE ROAD, TURNING LEFT INTO AN UN-NAMED ROAD TO NAMIBIA, CONTINUE ALONG AN UN-NAMED ROAD, TURN RIGHT INTO F16 TREE ROAD, RIGHT INTO NEWLANDS EXPRESS WAY, ALONG NEWLANDS EXPRESS WAY, INTO MR93, ALONG MR93, INTO KWAMASHU HIGHWAY (M25), ALONG M25, TURN RIGHT INTO N2, ALONG N2, LEFT INTO M21 OFF-RAMP, CONTINUE ALONG THE OFF-RAMP TO THE INTERSECTION WITH M9 (UMGENI ROAD), LEFT INTO M19, INTO UMGENI ROAD (R102), ALONG UMGENI ROAD AND CONTINUE AS PER (1.4) OR (1.5) ABOVE.		



transport

Department:
Transport
Province of KwaZulu-Natal

GAZETTE

LGKZNG12-2020-OCT

REGION: ALL

12.9	2206OA21004R00049216 - INANDA TO DURBAN INANDA GLEBE/ NAMIBIA/ MASTEBHINI/ NONHLANHLA'S PLACE FROM EMTSHEBHENI TAXI RANK ON M25/MR93, ALONG THE M25, PASSING THE TRAFFIC CIRCLE, INTO NEWLANDS EXPRESS WAY (P138), PASSING INANDA POLICE STATION-(INTO EMASTEBHISINI OR TURN LEFT INTO BHEKUZULU DRIVE, ALONG BHEKUZULU DRIVE, TURN LEFT INTO A ROAD LEADING TO NAMIBIA AND RETURN TURNING TO BHEKUZULU DRIVE OR TURNING LEFT INTO ITHENDE DRIVE PASSING THE FIRST LEFT, TURNING LEFT JUST BEFORE ETHEMBENI BUTCHERY, ALONG THIS ROAD UNTIL THE T-JUNCTION WITH BHEKUZULU DRIVE, TURN LEFT INTO BHEKUZULU DRIVE, RIGHT INTO P138 AND PROCEED TO TAXI RANK IN EMTSHEBHENI ON M25/MR93.
12.10	2206OA21004R00049217 - EMTSHEBHENI TO UMHLANGA ROCKS : FROM EMTSHEBHENI TAXI RANK ON M25/MR93, ALONG MR93, INTO KWAMASHU HIGHWAY (M25), ALONG THE M25, LEFT INTO THE N2, ALONG THE N2, LEFT INTO AN OFF-RAMP TO THE M41, RIGHT INTO THE M41, ALONG THE M41, LEFT INTO AN OFF-RAMP TO UMHLANGA ROCKS DRIVE, LEFT INTO UMHLANGA ROCKS DRIVE, INTO LIGHTHOUSE ROAD, LEFT INTO TANAGER WAY TO AN APPROVED TAXI RANK ON TANAGER WAY.
12.11	2206OA21004R00049218 - INANDA TO DURBAN FROM ANY OF THE ABOVE ROUTES IN 1 TO DURBAN: VIA SPHAGHETTI JUNCTION. INTO MR93, ALONG MR93, INTO KWAMASHU HIGHWAY (M25), ALONG M25 TURN RIGHT INTO THE N2, ALONG THE N2, LEFT INTO THE N3 ON RAMP, ALONG THE N3, INTO OLD DUTCH ROAD ? (LEFT INTO CENTENARY ROAD AND PROCEED TO CENTENARY ROAD TAXI RANK) OR (INTO ALICE STREET, RIGHT INTO SOLDIERS WAY AND PROCEED TO SOLDIERS WAY TAXI RANK AND RETURN AS FOLLOWS: RETURN ROUTES: 4.1. FROM CENTENARY ROAD TAXI RANK RETURN TO WESTERN FREEWAY, M8 AND RETURN TO STARTING POINT ALONG THE SAME ROUTE IN REVERSE. 4.2. FROM SOLDIERS WAY TAXI RANK INTO PINE STREET AND PROCEED TO THE WESTERN FREEWAY (M8) AND RETURN TO THE STARTING POINT AS IN 4.1 5. FROM ANY OF THE ABOVE STARTING POINTS TO DURBAN : VIA NORTH COAST ROAD: INTO MR93, ALONG THE MR93, INTO KWAMASHU HIGHWAY (M25), ALONG M25, INTO NORTH COAST ROAD, INTO UMGENI ROAD AND CONTINUE AS PER (1.4) OR (1.5) ABOVE.
12.12	2206OA21004R00049219 - EMTSHEBHENI TO DURBAN. FROM EMTSHEBHENI TAXI RANK ON M25/MR93, ALONG MR93, INTO KWAMASHU HIGHWAY (M25), ALONG THE M25, LEFT INTO THE N2, ALONG THE N2, LEFT INTO AN OFF-RAMP TO THE M41, RIGHT INTO THE M41, ALONG THE M41, LEFT INTO AN OFF-RAMP TO UMHLANGA ROCKS DRIVE, LEFT INTO UMHLANGA ROCKS DRIVE, INTO LIGHTHOUSE ROAD, LEFT INTO TANAGER WAY TO THE APPROVED TAXI RANK IN TANAGER WAY. RETURN ROUTE: UMHLANGA ROCKS TO EMTSHEBHENI FROM AN APPROVED TAXI RANK IN TANAGER WAY, ALONG TANAGER WAY, RIGHT INTO LAGOON DRIVE, RIGHT INTO LIGHTHOUSE ROAD, INTO UMHLANGA ROCKS DRIVE, ALTERNATE 1 RIGHT INTO THE ON-RAMP TO THE M41, ALONG THE M41, LEFT INTO THE N2, ALONG THE N2, LEFT INTO THE OFF-RAMP TO KWAMASHU HIGHWAY (M25), RIGHT INTO KWAMASHU HIGHWAY, ALONG M25, INTO MR93, AND PROCEED TO EMTSHEBHENI TAXI RANK ON M25/MR93. ALTERNATE 2 UMHLANGA ROCKS DRIVE, RIGHT INTO BLACKBURN ROAD, RIGHT INTO NORTH COAST ROAD, INTO KWAMASHU HIGHWAY (M25), ALONG THE M25, INTO MR93 AND PROCEED TO EMTSHEBHENI TAXI RANK ON M25/MR93. RESTRICTION NO SETTING DOWN OF PASSENGERS ON UMHLANGA ROCKS DRIVE AND BLACKBURN ROAD ON RETURN LEG, PASSENGERS TO BE DROPPED OFF ONLY ON FORWARD LEG.
12.13	2206OA21004R00049220 - PUTCO DEPORT TO DURBAN VIA MSHAYAZAFE. FROM EMTSHEBHENI TAXI RANK ON M25/MR93, ALONG M25, TURN RIGHT INTO KWAMASHAYAZAFE (OLD CASSIM STORE), PROCEED ALONG THAT ROAD, TURNING RIGHT BEFORE DEPART, PROCEED ALONG THE NARROW ROAD AND RETURN TURNING RIGHT INTO M25 AND PROCEED AS IN (1.4) OR (1.5) ABOVE.
12.14	2206OA21004R00049221 - PUTCO DEPOT TO DURBAN PUTCO DEPORT/SPORTS GROUND/SAWOTIFROM: EMTSHEBHENI TAXI RANK ON M25/MR93, ALONG M25, PASSING SHEMBE MEMEORIAL/KWAMAWULA, TURN LEFT INTO A ROAD OPPOSITE THE ROAD LEADING TO THE OLD PUTCO DEPORT, ALONG THIS ROAD TURNING LEFT JUST AFTER THE SPORTS GROUND, CONTINUE PASSING KWASAWOTI, AT THE T-JUNCTION TURN RIGHT PROCEEDING UNTIL THE T-JUNCTION WHICH BECOMES WESTHAM DRIVE, TURN RIGHT PASSING THE SPORTS GROUND, TURN LEFT INTO M25.
12.15	2206OA2206LS00049211 - 1.4 MTSHEBHENI TO DURBAN VIA NGOQOKAZI. NGOQOKAZI TO DURBAN. FROM THE STARTING POINT AT EMTSHEBHENI TAXI RANK ON M25/MR93, ALONG MR93 AROUND THE CIRCLE, TURNING RIGHT INTO M27, ALONG M27, LEFT INTO MR93/M25, ALONG M25, INTO KWA-MASHU HIGHWAY(M25), TURN RIGHT INTO N2, ALONG THE N2, TURN LEFT INTO THE M21 (INANDA ROAD)OFF-RAMP, LEFT INTO M21, INTO SEA COW LAKE ROAD, RIGHT INTO NORTH COAST ROAD, INTO SOLDIER'S WAY AND PROCEED TO SOLDIER'S WAY TAXI RANK, OR RIGHT INTO LEOPOLD STREET, RIGHT INTO WARWICK AVENUE, INTO CENTENARY ROAD AND PROCEED TO CENTENARY ROAD TAXI RANK.
12.16	2206OA2206LS00049212 - 1.5 EMTSHEBHENI TO DURBAN VIA CONGO INANDA: CONGO TO DURBAN FROM THE STARTING POINT AT EMTSHEBHENI TAXI RANK ON M25/MR93, ALONG MR93 AROUND THE CIRCLE, TURNING RIGHT INTO M27, ALONG M27, TURNING RIGHT INTO UN-NAMED ROAD AND PROCEED TO CONGO AND RETURN ALONG THE SAME ROUTE TURNING LEFT INTO M27, ALONG M27, TURN LEFT INTO MR93, ALONG MR93, INTO KWAMASHU HIGHWAY (M25), INTO NORTH COAST ROAD (R12), INTO UMGENI ROAD, -(INTO SOLDIER'S WAY AND PROCEED TO SOLDIER'S WAY TAXI RANK), OR (RIGHT INTO LEOPOLD STREET, RIGHT INTO WARWICK AVENUE, INTO CENTENARY ROAD, AND PROCEED TO CENTENARY ROAD TAXI RANK). ALTERNATIVELY UMGENI ROAD, -(LEFT INTO ARGYLE ROAD, RIGHT INTO BRICKHILL ROAD, INTO POINT ROAD, RIGHT INTO BAY TERRACE, RIGHT INTO STANGER STREET, LEFT INTO ORDANCE ROAD, LEFT INTO SOLDIER'S WAY, RIGHT INTO QUEEN STREET, RIGHT INTO FIELD STREET AND PROCEED TO SOLDIER'S WAY TAXI RANK).SOLDIER'S WAY, RIGHT INTO QUEEN STREET, INTO RUSSEL STREET, LEFT INTO LEOPOLD STREET, RIGHT INTO WARWICK AVENUE, INTO CENTENARY ROAD AND PROCEED TO CENTENARY ROAD TAXI RANK. SOLDIER'S WAY, RIGHT INTO PINE STREET, INTO RUSSEL STREET, LEFT INTO LEOPOLD STREET, RIGHT INTO WARWICK AVENUE, INTO CENTENARY ROAD AND PROCEED TO CENTENARY ROAD TAXI RANK. RIGHT INTO LEOPOLD STREET, RIGHT INTO WARWICK AVENUE, RIGHT INTO ALICE STREET, RIGHT INTO SOLDIER'S WAY AND PROCEED TO SOLDIER'S WAY TAXI RANK.
12.17	2206OA2206OA00049240 - CHARTER SERVICE FROM INANDA TO POINTS WITHIN PROVINCE OF KZN ONLY, NO PICKING UP OR SETTING DOWN OF PASSENGERS EN ROUTE.
12.18	2206RP21004R00049209 - AMATIKWE TO DURBAN FROM EMTSHEBHENI TAXI RANK ON M25/MR93, ALONG MR93, AROUND THE CIRCLE, PROCEED TURNING RIGHT INTO M27, AND PROCEED TO AMATIKWE(SS), AND RETURN ALONG M27, TURN LEFT INTO MR93, ALONG MR93, INTO KWAMASHU HIGHWAY(M25), ALONG M25, RIGHT INTO N2, ALONG N2, LEFT INTO INANDA ROAD (M21) OFF-RAMP, LEFT INTO INANDA ROAD, ALONG INANDA ROAD, INTO SEA COW LAKE ROAD, RIGHT INTO NORTH COAST ROAD, INTO UMGENI ROAD.



transport

Department:
Transport
Province of KwaZulu-Natal

GAZETTE

LGKZNG12-2020-OCT

REGION: ALL

12.19	<p>KZPRERC2716866 - EMTSHEBHENI/BHAMBAYI TO PINETOWN</p> <p>FROM EMTSHEBENI TAXI RANK LEFT TO M25, PICK UP PASSENGERS, LEFT TO ANATORIA, PICK UP PASSENGERS, RIGHT TO XOLANI MNGADI, PICK UP PASSENGERS, RIGHT TO JABU BLOSE, RIGHT TO PAT MARSHALL, AND RETURN BACK ON PAT MARSHALL, LEFT TO MACHWANE MZIMELA ROAD, RIGHT TO MADALA NJIYELA ROAD, RIGHT TO WHITE CITY, PASS RAMA TUCK SHOP, LEFT TO MACHWANE MZIMELA ROAD, RIGHT TO UNNAMED ROAD, RIGHT TO UNNAMED ROAD AGAIN, RETURN BACK ON UNNAMED ROAD IN WHITE CITY, LEFT TO UNNAMED ROAD, LEFT TO BEN MGOBHOZI CLOSE, LEFT TO MACHWANE MZIMELA ROAD, RIGHT TO SIPHO DUBE ROAD, LEFT TO MBUSO SHANGASE ROAD, RIGHT TO GUGU NGUBANE STREET, LEFT TO UNNAMED ROAD, LEFT TO UNNAMED ROAD AGAIN, LEFT TO M25, RIGHT TO M5, LEFT TO SHEPSTONE ROAD, RIGHT TO CROMPTON ROAD, RIGHT TO JOSIAH GUMEDE, INTO HENRY PENNINGTON ROAD, BECOMES RICHMOND ROAD, LEFT TO ANDERSON, RIGHT TO KINGS ROAD, INTO RANK NO.149 IN PINETOWN NEXT TO CHICKEN LICKEN AND RETURN ON THE SAME ROUTE.</p> <p>ALTERNATIVE ROUTE TO PINETOWN</p> <p>FROM EMTSHEBENI TAXI RANK LEFT TO M25, PICK UP PASSENGERS, LEFT TO ANATORIA, PICK UP PASSENGERS, RIGHT TO XOLANI MNGADI, PICK UP PASSENGERS, RIGHT TO JABU BLOSE, RIGHT TO PAT MARSHALL, AND RETURN BACK ON PAT MARSHALL, LEFT TO MACHWANE MZIMELA ROAD, RIGHT TO MADALA NJIYELA ROAD, RIGHT TO WHITE CITY, PASS RAMA TUCK SHOP, LEFT TO MACHWANE MZIMELA ROAD, RIGHT TO UNNAMED ROAD, RIGHT TO UNNAMED ROAD AGAIN, RETURN BACK ON UNNAMED ROAD IN WHITE CITY, LEFT TO UNNAMED ROAD, LEFT TO BEN MGOBHOZI CLOSE, LEFT TO MACHWANE MZIMELA ROAD, RIGHT TO SIPHO DUBE ROAD, LEFT TO MBUSO SHANGASE ROAD, RIGHT TO GUGU NGUBANE STREET, LEFT TO UNNAMED ROAD, LEFT TO UNNAMED ROAD AGAIN, LEFT TO M25, PICK UP PASSENGERS, RIGHT TO JOIN N2, OFFRAMP TO M19, OFFRAMP TO ST. JOHNS AVENUE, RIGHT TO JOSIAH GUMEDE, RIGHT TO ALEXANDRA ROAD, SET DOWN PASSENGERS, RIGHT TO TRAFFORD ROAD, INTO HENRY PENNINGTON ROAD, BECOMES RICHMOND ROAD, LEFT TO ANDERSON, RIGHT TO KINGS ROAD, INTO RANK NO.149 IN PINETOWN NEXT TO CHICKEN LICKEN AND RETURN ON THE SAME ROUTE.</p> <p>NOTE: ON RETURN TRIP THE VEHICLE SETS DOWN PASSENGERS FROM M25 AND AROUND INANDA AREA.</p>
12.20	<p>KZPRERC2716915 - EMTSHEBHENI/ MVABA, OGDWENI TO DURBAN</p> <p>FROM EMTSHEBENI RIGHT TO M27, LEFT TO JOHN NXUMALO, RIGHT TO MVABA ROAD, RIGHT TO JOHN NXUMALO ROAD, LEFT TO UNNAMED ROAD, RIGHT TO UNNAMED ROAD TO OGDWENI, RETURN BACK ON UNNAMED ROAD, RIGHT TO JOHN NXUMALO ROAD, RIGHT TO MAFUKUZELA HIGHWAY LEFT TO M25, PICK UP PASSENGERS, RIGHT TO N2, LEFT TO INANDA ROAD, INTO SEA COW LAKE ROAD, RIGHT NORTH COAST ROAD, INTO SOLDIERS WAY AND PROCEED TO SOLDIERS WAY TAXI RANK OR RIGHT TO LEOPOLD STREET, RIGHT TO WARWICK AVENUE, INTO CENTENARY ROAD AND PROCEED TO CENTENARY ROAD TAXI RANK.</p>
12.21	<p>KZPRERC2716964 - EMTSHEBHENI/ ETAFULENI TO DURBAN</p> <p>FROM EMTSHEBENI TAXI RANK RIGHT TO M27 PICK UP PASSENGERS, RIGHT TO UNNAMED ROAD, PICK UP PASSENGERS, RIGHT TO UNNAMED ROAD AGAIN, RIGHT TO UNNAMED ROAD AGAIN, LEFT TO UNNAMED ROAD, PICK UP PASSENGERS, RETURN BACK ON UNNAMED ROAD, LEFT TO UNNAMED ROAD, PICK UP PASSENGERS, RETURN BACK ON UNNAMED ROAD TO THE AREA CALLED MPUMALANGA1 PICK UP PASSENGERS, INTO MPUMALANGA 2 PICK UP PASSENGERS, LEFT TO M27, PICK UP PASSENGERS, LEFT TO M25, PICK UP PASSENGERS, RIGHT TO N2, LEFT TO INANDA ROAD, (M21), OFFRAMP, LEFT TO INANDA ROAD, INTO SEA COW LAKE ROAD, RIGHT TO NORTH COAST ROAD, INTO UMGENI ROAD, INTO SOLDIERS WAY AND PROCEED INTO SOLDIERS WAY TAXI RANK.</p>



transport

Department:
Transport
Province of KwaZulu-Natal

GAZETTE

LGKZNG12-2020-OCT

REGION: ALL

1)	Application Number: APP0125210	2)	Gazette Number: LGKZNG12-2020-OCT
3)	Applicant: KP ZACA ID NO. 6304035480086 Association: PINETOWN LONG DISTANCE TAXI ASSOCIATION	4)	Applicant Address: 2 TYRONE ROAD PINETOWN 3610
5)	Existing Licence Holder: JOSEPH ZUMA ID NO. 9010095468088	6)	Existing Licence Holder Address: 3225 RIVERCLOSE WYEBANK KLOOF 3610
7)	Type of application: NORMAL TRANSFER	8)	Operating Licence Number: LGKZN1503001657
9)	Vehicle Type: MINIBUS	10)	1 X 15 (SEATED) + 0 (STANDING)
11)	Region: DURBAN WEST		
12.1	2206RK3202D410047463 - PINETOWN TO UMZIMKHULU AA FROM HILL STREET TAXI RANK TO UMZIMKULU JOIN ANDERSON ROAD, TURN LEFT TO OLD MAIN ROAD M3 R103 ARTHUR HOPEWELL HIGHWAY N8, OFF RAMP TO UMLAAS ROAD, PASS ROUTE F76, JOIN THORNVILLE ROAD, AT THORNVILLE JUNCTION, TURN LEFT TO JOIN ROUTE F66, STRAIGHT TO UMZIMKULU, YOU CAN TURN TO IXOPO TAXI RANK, IF THERE ARE SOME PASSENGERS TO BE DROPPED AT IXOPO IF NOT THEN CONTINUE STRAIGHT INTO UMZIMKULU AND RETURN EMPTY.		
12.2	2206RK2206A010047464 - PINETOWN TO IXOPO FROM HILL STREET TAXI RANK TO IXOPO, SAME ROUTE AS RICHMOND, BUT JOIN ROUTE F66 TO IXOPO, STRAIGHT, TURN LEFT TO D575, RICHMOND, AND RETURN EMPTY USING THE SAME ROUTE.		
12.3	2206RK2206A010047465 - PINETOWN TO RICHMOND NU FROM HILL STREET TAXI RANK TO RICHMOND, JOIN ANDERSON ROAD, TURN LEFT TO OLD MAIN ROAD, RIGHT M3 ARTHUR HOPEWELL HIGHWAY, JOINING VIA CATO RIDGE, BACK TO N8 CAMPERDOWN OFF RAMP TO UMLAAS ROAD, TURN LEFT, JOIN THORNVILLE ROAD, TURN LEFT TO ROUTE F66, STRAIGHT INTO RICHMOND TAXI RANK AND RETURN EMPTY.		
12.4	2206RK2100D510047459 - PINETOWN TO MATATIELE FROM HILL STREET TAXI RANK TO MATATIELE, SAME ROUTE AS UMZIMKULU, TURN LEFT M3, N3 THEN CLYDALE, BISSA, KWAMAGELELA KOKSTAD, JOIN N2 STRAIGHT TO MATATIELE AND RETURN EMPTY.		



transport

Department:
Transport
Province of KwaZulu-Natal

GAZETTE

LGKZNG12-2020-OCT

REGION: ALL

1)	Application Number: APP0125211	2)	Gazette Number: LGKZNG12-2020-OCT
3)	Applicant: MP MNGOMA ID NO. 8309030350083 Association: UMZINTO TAXI OWNERS ASSOCIATION	4)	Applicant Address: WARD 08 MALANGENI UMZINTO 4200
5)	Existing Licence Holder: LM MNGOMA ID NO. 7909175113088	6)	Existing Licence Holder Address: P O BOX 11088 UMZINTO KWA-ZULU NATAL 4200
7)	Type of application: DECEASED TRANSFER	8)	Operating Licence Number: LGKZN1003000153
9)	Vehicle Type: MINIBUS	10)	1 X 15 (SEATED) + 0 (STANDING)
11)	Region: UGU-OGWINI		
12.1	2209WC2206LS00053657 - UMZINTO TO SCOTTBURGH & RETURN. DEPART FROM UMZINTO TAXI RANK, TURN LEFT INTO UMZINTO OLD MAIN ROAD, TURN LEFT INTO UMZINTO PARK RYNIE ROAD, DROP OFF AND PICK UP AT UMZINTO SECONDARY SCHOOL POINT, TURN LEFT INTO COURT ROAD DROP OFF AND PICK UP AT OK FOOD MARKET PROCEED AND TURN LEFT INTO R612 DROP OFF AND PICK UP AT UMZINTO PRISON, PROCEED ALONG R612 PICK UP AND DROP OFF AT KWAMELHLOENTOMBI POINT, PROCEED PICK UP AND DROP OFF AT KWA SMITH TURN OFF, PROCEED PICK UP AND DROP OFF AT ELLINGHAM ESTATES TURN OFF, PROCEED ALONG R612, PICK UP AND DROP OFF AT PENNY ROAD (PARK HILL GARAGE) PROCEED ALONG THE SAME ROAD PICK UP AND DROP OFF AT KARIMS LANE, PICK UP AND DROP OFF AT HOME AFFAIRS TURN OFF, DROP OFF AND PICK UP AT CAFÉ ERICA AND TOTAL GARAGE POINT, DROP OFF AND PICK UP AT RAILWAY STATION, DROP OFF AND PICK UP AT CONVENT ROAD TURN OFF, PROCEED ALONG FIRST STREET PARK RYNIE TURN LEFT INTO MA STREET, BEACH ROAD, DROP OFF AND PICK AT THE PILLAY MARKET, PROCEED ALONG MAIN STREET AT THE INTERSECTION TURN RIGHT INTO R02 DROP OFF AND PICK UP AT MONTANA POINT, PROCEED ALONG R02 DROP OFF AT SCOTTBURGH MALL TURN OFF, DROP OFF AND PICK UP AT GJ CROOKES HOSPITAL, PROCEED ON THE SAME ROAD INTO SCOTTBURGH TAXI RANK.		
12.2	2209WC2209WC00053649 - UMZINTO TO GHANDINAGER FROM UMZINTO TAXI RANK, TURN RIGHT INTO UMZINTO OLD MAIN ROAD (P197/1), TURN LEFT INTO UNNAMED ROAD TO RIVERSIDE PARK, DROP OFF AND PICK UP AT THE PARKING AREA ALONG THE UNNAMED ROAD AT RIVERSIDE PARK, TURN RIGHT BACK INTO UNNAMED ROAD AND TURN LEFT INTO OLD MAIN ROAD P197/1, DROP OFF AND PICK UP AT TEMPLE ROAD TURN OFF ALONG THE SAME OLD MAIN ROAD, DROP OFF AND PICK UP AT HAZELWOOD STORE PROCEED ALONG OLD MAIN ROAD, TURN RIGHT INTO FLAMINGO ROAD LEADING TO GHANDINAGER TOWNSHIP, DROP OFF AND PICK UP AT THE INTERSECTION OF NIGHTINGALE ROAD, DROP OFF AND PICK UP AT INTERSECTION OF NIGHTINGALE AND PELICAN ROAD, TURN RIGHT INTO FALCON ROAD DROP OFF AND PICK UP AT INTERSECTION OF FALCON ROAD, DROP OFF AND PICK UP AT THE INTERSECTION OF NIGHTINGALE AND FALCON ROAD, TURN LEFT INTO NIGHTINGALE ROAD, TURN RIGHT INTO FLAMINGO ROAD, DROP OFF AND PICK AT THE INTERSECTION OF FLAMINGO AND P197/1 (UMZINTO OLD MAIN ROAD), TURN LEFT INTO P197/1 DROP OFF AND PICK UP AT HAZELWOOD STORE, DROP OFF AND PICK TEMPLE ROAD PROCEED ALONG OLD MAIN ROAD P197/1 DROP OFF AND PICK UP AT TURN OFF TO RIVERSIDE PARK PROCEED ALONG THE SAME ROAD AND TURN LEFT INTO UMZINTO TAXI RANK AND DROP PASSENGERS.		
12.3	2209WC31001F10053650 - UMZINTO TO BHIZANA AND RETURN: DEPART FROM UMZINTO TAXI RANK, TURN LEFT AT UMZINTO OLD MAIN ROAD, TURN LEFT ESPERANZA SEZELA ROAD AND TURN RIGHT INTO FREEWAY SOUTHBOUND UNTIL THE END OF THE FREEWAY PROCEED ALONG R61 DIRECT TO BHIZANA TAXI RANK. RETURN: DEPART FROM BHIZANA TAXI RANK AND TURN RIGHT INTO R61 FREEWAY PROCEED STRAIGHT UNTIL BEGINNING OF THE N2 FREEWAY NORTH BOUND AT SOUTHBROOM PROCEED ALONG THE N2 FREEWAY, TURN LEFT AT THE SEZELA INTERSECTION, TURN LEFT AGAIN INTO ESPERANZA SEZELA ROAD, OFF LOAD AT BURTON AND OFF LOAD AT NYUSWA, OFF LOAD AT KWA SHABALALA, OFF LOAD AT GILBHEN, OFF LOAD AT NDLOVINI AND OFF LOAD AT MAHLUBI STORE, OFF LOAD AT BHINIVA, OFF LOAD AT EPULANGWEN, OFF LOAD AT CHIBINI, OFF LOAD AT ESPERANZA, OFF LOAD AT ENGINE MOTOR GARAGE, OFF LOAD AT FNB BANK, OFF LOAD AT KISMET STORE AND OFF LOAD AT CHECKOUT STORE, PASS ROBOT TURN RIGHT AT UMZINTO TAXI RANK AND RETURN.		
12.4	2209WC2209WC00053651 - 4. UMZINTO TO MALANGENI AREA (FORWARD JOURNEY) DEPART FROM THE UMZINTO TAXI RANK, TURN LEFT INTO THE UMZINTO OLD MAIN ROAD, DROP OFF AND PICK UP PASSENGERS AT STANDARD AND FIRST NATIONAL BANKS, TURN LEFT INTO ESPERANZA SEZELA ROAD, DROP AND PICK UP PASSENGERS AT UMZINTO STATION, PROCEED ALONG THE SAME ROAD, DROP AND PICK UP PASSENGERS AT ESPERANZA OLD MILL, DROP AND PICK UP PASSENGERS AT DRIFT STORE, PROCEED ALONG THE SAME ROAD, DROP AND PICK UP PASSENGERS AT R03 INTERSECTION (PLANGWENI), PROCEED ALONG THE SAME ROAD, DROP AND PICK UP PASSENGERS AT EZIMANGWENI, DROP OFF AND PICK UP PASSENGERS AT BENEVA INTERSECTION, DROP AND PICK UP PASSENGERS AT AMAHLUBI STORE (KWAHLANTI), DROP OFF AND PICK UP PASSENGERS AT KWAJUJI INTERSECTION, DROP AND PICK UP PASSENGERS AT NDLOVINI, DROP OFF AND PICK UP PASSENGERS AT GLIBENI INTERSECTION, DROP OFF AND PICK UP PASSENGERS AT SHABALALA POINT, PROCEED ALONG THE SAME ROAD, DROP AND PICK UP AT RAMP ON RAMP, PROCEED INTO R102 ROAD, DROP OFF AT N2 SEZELA OFF-RAMP, PROCEED ALONG R102, DROP OFF AND PICK UP PASSENGERS AT OLD SEZELA ROAD INTERSECTION, DROP OFF AND PICK UP AT THE D13 ROAD INTERSECTION, TURN LEFT INTO D13. DROP OFF AND PICK UP AT KWASHANGE LOADING ZONE, PROCEED ALONG D13 ROAD, DROP OFF AND PICK UP AT NKOMBO INTERSECTION THEN TURN RIGHT INTO AN UNNAMED ROAD, PROCEED ALONG THE SAME ROAD, DROP OFF AND PICK UP AT KWAMNGOMA TURN RIGHT INTO D13 ROAD. PROCEED ALONG THE SAME ROAD, PICK UP AND DROP OFF AT MHANGAMKHULU SCHOOL. PROCEED ALONG D13 ROAD UNTIL THE INTERSECTION WITH ESPERANZA SEZELA ROAD, CROSS OVER TO THE UNNAMED ROAD. DROP OFF AND PICK UP AT KWATHUSI, DROP OFF AND PICK UP AT MNGQUBUZENI CIRCLE, PROCEED ALONG THE UNNAMED ROAD. DROP OFF AND PICK UP AT KWAMASITHELA, TURN LEFT INTO BENEVA COMPOUND, DROP OFF AND PICK UP AT MAGUNDENYANA, DROP OFF AND PICK UP AT KWAMTHIYANE. PROCEED ALONG THE UNNAMED ROAD UNTIL BENEVA ESPERANZA SEZELA ROAD INTERSECTION, TURN LEFT INTO ESPERANZA SEZELA ROAD, DROP OFF AND PICK UP AT EZIMANGWENI. DROP OFF AND PICK UP AT PLANGWENI AND ESPERANZA SEZELA ROAD INTERSECTION (PLANGWENI), DROP OFF AND PICK UP AT ECHIBINI, DROP OFF AND PICK UP AT DRIFT STORE TURN OFF. PROCEED ALONG THE SAME ROAD, DROP OFF AND PICK UP AT ESPERANZA LD SUGAR MILL, DROP OFF AND PICK UP AT SOMKHANDI HOSPITAL. DROP OFF AND PICK UP AT UMZINTO STATION, TURN RIGHT INTO UMZINTO OLD MAIN ROAD, DROP OFF AND PICK UP AT STANDARD BANK AND FIRST NATIONAL BANK. DROP OFF AND PICK UP AT KISMET TRADING STORE, DROP OFF AND PICK UP AT CURRY BAR, DROP OFF AND PICK UP AT CHECKOUT. PROCEED ALONG THE SAME ROAD THEN TURN RIGHT INTO UMZINTO TAXI RANK. (PICK UP ARE SUBJECT TO CONDITION3 BELOW)		



transport

Department:
Transport
Province of KwaZulu-Natal

GAZETTE

LGKZNG12-2020-OCT

REGION: ALL

<p>12.5</p>	<p>2209WC2209WC00053658 - UMZINTO TO DUMISA.</p> <p>FORWARD JOURNEY.</p> <p>FROM UMZINTO TAXI RANK, TURN RIGHT INTO UMZINTO OLD MAIN, TURN LEFT INTO RIVERSIDE PARK, DROP OFF AND PICK UP PASSENGERS AT THE PARKING AREA, PROCEED TO THE UMZINTO OLD MAIN ROAD AND TURN LEFT, ALONG THE MAIN ROAD, DROP OFF AND PICK UP PASSENGERS AT TEMPLE ROAD, DROP OFF AND PICK UP PASSENGERS AT HAZELWOOD STORE, PROCEED ALONG THE OLD MAIN ROAD, TURN LEFT INTO D53 ROAD, PROCEED ALONG THE D153 ROAD, THEN DROP OFF AND PICK UP AT KARIMS, PROCEED ALONG D153 ROAD, DROP OFF AND PICK UP AT OQALWENI, PROCEED ALONG THE D153 ROAD THEN DROP OFF AND PICK UP PASSENGERS AT GODENI, DROP OFF AND PICK UP PASSENGERS AT MALUNGISA, DROP OFF AND PICK UP PASSENGERS AT KWA MAKHANYA, PROCEED ALONG THE SAME D53, DROP OFF AND PICK UP AT KWA NGCOBO, PROCEED ON THE SAME ROAD, DROP OFF AND PICK UP AT KWANTOBELA STORE, DROP OFF AND PICK UP PASSENGERS AT KWAMVUBU ESIQIWINI, PROCEED ALONG THE SAME ROAD, DROP AND PICK UP PASSENGERS AT KWADUMISA ERINGINI.</p> <p>FORWARD JOURNEY.</p> <p>PICK UP AND DROP OFF PASSENGERS AT KWADUMISA ERINGINI, PROCEED ALONG D53 ROAD, PICK UP AND DROP AT KWAMBULU ESIQIWINI, PROCEED ALONG THE SAME ROAD, PICK UP AND DROP OFF PASSENGERS AT KWANTOBELA STORE PROCEED, PICK UP AND DROP OFF PASSENGERS AT KWANGCOBO STORE, PROCEED ALONG THE SAME ROAD, PICK UP AND DROP OFF PASSENGERS AT EDIPHWINI RANK, PROCEED ALONG THE SAME ROAD, PICK UP AND DROP OFF PASSENGERS AT KWAMAKHANYA, PROCEED PICK UP AND DROP OFF PASSENGERS AT KWAMALUNGISA, PROCEED PICK UP AND DROP OFF AT OQALWENI, PROCEED AND PICK PASSENGERS AT KARIMS, PROCEED ALONG THE SAME ROAD (D153), TURN RIGHT INTO UMZINTO OLD MAIN ROAD, PICK UP AND DROP OFF PASSENGERS AT HAZELWOOD STORE, PROCEED ALONG THE SAME ROAD, PICK UP AND DROP OFF PASSENGERS AT TEMPLE ROAD, PROCEED ALONG THE OLD MAIN ROAD, TURN RIGHT INTO RIVERSIDE PARK PARKING AREA, DROP OFF AND PICK UP PASSENGERS AND RETURN INTO UMZINTO OLD MAIN ROAD, TURN LEFT INTO UMZINTO TAXI RANK.</p>
<p>12.6</p>	<p>2209WC22067A10053656 - 9. UMZINTO TO PORT SHEPSTONE</p> <p>FROM UMZINTO TAXI RANK, TURN LEFT INTO OLD MAIN ROAD, TURN LEFT INTO ESPERANZA TO SEZELA ROAD, TURN RIGHT TO (R2) SOUTH BOUNDARY, TURN LEFT INTO R102, DROP OFF ONLY AT HIBBERDENE ALONG R02, DROP OFF ONLY, AT THE INTERSECTION OF R02 PAIRVIEW MISSION UMZUMBE ROAD, DROP OFF ONLY AT THE INTERSECTION OF R102 AND UMZUMBE STATION ROAD, DROP OFF MELVILLE ROAD INTERSECTION AND R102, DROP OFF ONLY AT SOUTH PORT, TURN OFF ALONG R02, DROP OFF ONLY AT THE SEA PARK ALONG R02, TURN RIGHT INTO AKIEN STREET, TURN LEFT INTO NELSON MANDELA DRIVE, TURN RIGHT INTO RYDER ROAD, PROCEED INTO THE RANK, OFFLOAD AND PICK UP.</p> <p>RETURN JOURNEY.</p> <p>FROM PORT SHEPSTONE TAXI RANK, INTO RYDER ROAD, TURN LEFT INTO SHEPSTONE STREET, TURN RIGHT INTO REYNOLD STREET, TURN RIGHT INTO COLLEY STREET, TURN LEFT INTO BAZLEY STREET, LEFT AGAIN INTO R02, TURN RIGHT AGAIN IN N2 FREEWAY NORTH BOUNDARY, TURN LEFT INTO ESPERANZA SEZELA ROAD, DROP OF AT BURTON INTERSECTION OF ESPERANZA SEZELA AND R02, DROP OFF AT KWA NYUSWA AT SHABALALA, DROP OFF AT GLIBHENI DROP OFF AT KWAJIJI JUNCTION, TURN RIGHT INTO UMZINTO OLD MAIN ROAD, TURN RIGHT INTO UMZINTO OLD MAIN ROAD, TURN RIGHT INTO UMZINTO TAXI RANK AND OFF LOAD PASSENGERS.</p>
<p>12.7</p>	<p>2209WC21004R00053648 - UMZINTO TO DURBAN</p> <p>DEPART FROM UMZINTO TAXI RANK, TURN LEFT INTO UMZINTO OLD MAIN ROAD, TURN LEFT INTO PARK RYNIE- UMZINTO ROAD, TURN LEFT INTO R6129 (PARK RYNIE IXOPO ROAD), TURN LEFT INTO R104, THEN INTO N2 FREEWAY NORTH BOUND, TURN LEFT INTO JOYNER ROAD, TURN RIGHT INTO JEFFELS ROAD, DROP OFF POINT AT THE INTERSECTION OF PROSPECTION ROAD, TURN RIGHT INTO OLD SOUTH COAST ROAD, TURN LEFT INTO PRINCE MCWAYIZENI DRIVE, DROP OFF POINT EZIMBUZINI TAXI RANK, PROCEED ALONG PRINCE MCWAYIZENI DRIVE, TURN RIGHT INTO MANGOSUTHU HIGHWAY, DROP OFF POINT AT THE UMLAZI TEHUIS HOTEL ENTRANCE, PROCEED ALONG SOUTH COAST ROAD, DROP OFF POINT AT S.J.SMITH HOSTEL ENTRANCE, PROCEED ALONG THE SOUTH COAST, DROP OFF POINT AT MEREBANK RAILWAY STATION, PROCEED ALONG SOUTH COAST ROAD, THEN TURN LEFT INTO EDWIN SWALES VC DRIVE, PROCEED TO UMBILO ROAD DROP OFF POINT AT KING EDWARD ENTRANCE, PROCEED ALONG UMBILO ROAD THEN TURN RIGHT INTO GALE STREET, TURN LEFT INTO WARWICK AVENUE, TURN RIGHT INTO THE RANK N2900-293 AND OFFLOAD PASSENGERS.</p> <p>(RETURN JOURNEY)</p> <p>DEPART FROM THE TAXI RANK 290-293 WARWICK AVENUE, DURBAN, TURN LEFT INTO WEST STREET, TURN RIGHT INTO PARK STREET AT THE INTERSECTION WITH SMITH STREET, TURN RIGHT INTO SOUTHERN FREEWAY (M4), LEFT INTO THE N2 SOUTH BOUND, PROCEED STRAIGHT, TURN LEFT INTO THE R100, TURN RIGHT INTO R120, DROP OFF POINT AT THE GJ CROOKES HOSPITAL ENTRANCE, PROCEED ALONG THE R02, TURN RIGHT INTO R612, DROP OFF AND PICK UP AT UMZINTO PRISON ENTRANCE, TURN RIGHT INTO PARK RYNIE UMZINTO ROAD, TURN RIGHT INTO UMZINTO OLD MAIN ROAD, TURN RIGHT INTO UMZINTO TAXI RANK AND OFF LOAD THE PASSENGERS.</p>
<p>12.8</p>	<p>2209WC2209WC00053652 - UMZINTO TO KELSO</p> <p>DEPART FROM UMZINTO TAXI RANK, TURN LEFT UMZINTO OLD MAIN ROAD, TURN LEFT INTO ESPERANZA SEZELA ROAD PROCEED, TURN LEFT INTO D13 ROAD, PROCEED, TURN LEFT INTO R102, DROP OFF AND PICK UP AT SELBOURNE HOTEL GOLF CLUB, DROP AND PICK UP AT UMDONI PARK ENTRANCE, PROCEED AT TEA GARDEN, DROP OFF AND PICK UP AT AIRES NURSERY TURN OFF, PROCEED ALONG R02, DROP OFF AND PICK UP AT KELSO CLINIC SHELTER, PROCEED AND TURN RIGHT INTO KELSO STATION ROAD, DROP OFF AND PICK UP AT THE STATION, PROCEED ALONG THE SAME ROAD AT HAPPY WANDERERS CARAVAN PARK CIRCLE, DROP OFF AND PICK UP PASSENGERS, TURN BACK ALONG STATION ROAD, TURN RIGHT INTO R102, DROP OFF AND PICK UP AT ABRAMS FARM, TURN OFF, PROCEED ALONG R02, DROP OFF AND PICK UP AT ELLINGHAM ESTATE HOLIDAY RESORT, PROCEED, DROP OFF AND PICK UP AT HALFWAY SERVICE STATION, PROCEED RIGHT INTO R12, PROCEED STRAIGHT TO PARK RYNIE STATION, DROP OFF AND PICK UP PASSENGERS</p> <p>RETURN JOURNEY)</p> <p>DEPART FROM PARK RYNIE STATION, TURN LEFT INTO R12, DROP OFF AND PICK UP PASSENGERS, AT PARK RYNIE SERVICE STATION, TURN LEFT INTO R102, DROP OFF AND PICK UP PASSENGERS AT ABRAMS FARMS, PROCEED ALONG R02, DROP OFF AND PICK UP PASSENGERS AT KELSO STATION ROAD, TURN OFF PROCEED ALONG R102, DROP OFF AND PICK UP PASSENGERS AT THE CLINIC SHELTER, DROP OFF AND PICK UP PASSENGERS AT PENNINGTON TEA GARDENS, TURN OFF, PROCEED, TURN RIGHT INTO D13 ROAD, DROP OFF AND PICK UP PASSENGERS AT NKOMBO POINT, PROCEED ALONG D13 ROAD, AT INTERSECTION, TURN RIGHT INTO SEZELA ESPERANZA ROAD, TURN RIGHT AGAIN INTO OLD MAIN ROAD UMZINTO AND TURN RIGHT INTO UMZINTO TAXI RANK</p>
<p>12.9</p>	<p>2209WC2209WC00053653 - UMZINTO TO SHAYAMOYA</p> <p>(FORWARD JOURNEY)</p> <p>DEPART FROM THE UMZINTO TAXI RANK, TURN LEFT AT THE UMZINTO MAIN ROAD, TURN LEFT INTO TOWN BOARD, PROCEED TO SHAYAMOYA ALONG UMZINTO ROAD, OFF LOAD AT THE TOWNSHIP AND RETURN.</p> <p>(RETURN JOURNEY)</p> <p>DEPART FROM SHAYAMOYA TOWNSHIP, PICK UP AT PASSENGERS, TURN LEFT TO TOWN BOARD, OFF LOAD PASSENGERS, TURN RIGHT AND OFF LOAD AT KWIK FIT, OFF LOAD AT KISMET, OFF LOAD AT ADAMS STORE, PROCEED TO UMZINTO AND OFF LOAD AT UMZINTO TAXI RANK AND OFF LOAD PASSENGERS.</p>



transport

Department:
Transport
Province of KwaZulu-Natal

GAZETTE

LGKZNG12-2020-OCT

REGION: ALL

12.10	<p>2209WC2206LS00053659 - UMZINTO TO IFafa BEACH</p> <p>FROM UMZINTO TAXI RANK TURN LEFT INTO OLD MAIN ROAD UMZINTO. FROM INTERSECTION TURN LEFT ESPERANZA SEZELA ROAD TURN RIGHT TO R102. DROP OFF OR PICK UP BURTON INTERSECTION, DROP OFF / PICK UP / DROP OFF ON PICK UP KWA MAGWAZA JIJI INTERSECTION AND R02 PROCEED ALONG R102 DROP OFF OR PICK UP KWA MAHLOKOHLOKO COMPOUND, PICK UP OR DROP OFF AT INTERSECTION OF R02 AND P560 ROAD (BAZLEY ROAD) DROP OFF OR PICK UP AT INTERSECTION P560 AND LAGOON DRIVE. TURN RIGHT INTO LAGOON DRIVE DROP OFF OR PICK UP AT INTERSECTION OF WATERWOOD HOLIDAY COTTAGES ENTRANCE DROP OFF BAZLEY BEACH CARAVAN CAMPING RESORT.</p> <p>RETURN</p> <p>RETURN ALONG LAGOON DRIVE DROP OFF AND PICK UP WATERWOOD COTTAGES, DROP OFF OR PICK UP P560 LAGOON DRIVE TURN LEFT INTO P560 DROP OFF OR PICK UP AT THE INTERSECTION OF P560 AND R102 (KINGSDALE) TURN LEFT INTO R102 DROP OFF OR PICK UP AT THE BANANA FARM ENTRANCE. RETURN ALONG R102 DROP OFF AND PICK UP AT KWA MAHLOKOHLOKO COMPOUND PROCEED ALONG R02, DROP OFF OR PICK UP KWA BURTON INTERSECTION TURN LEFT TO ESPERANZA SEZELA ROAD DROP OFF AND PICK UP KWA NYUSWA, DROP OFF AND PICK UP AT NDLOVINI, DROP OFF PICK UP KWA JIJI JUNCTION, DROP OFF AND PICK UP KWHLANTI, DROP OFF AND PICK UP AT BENEVA INTERSECTION, DROP OFF AND PICK UP ECHIBINI, DROP OFF AND PICK UP AT ESPERANZA DRIFT STORE TURN OFF DROP OFF AND PICK UP UMZINTO RAILWAY STATION, DROP OFF AT UMZINTO MOTOR GARAGE AND PICK UP TURN RIGHT TO UMZINTO OLD MAIN ROAD AT FNB DROP OFF AND PICK UP PROCEED ALONG MAIN ROAD PICK UP AND DROP OFF UMZINTO TOWN BOARD PROCEED ALONG MAIN ROAD, DROP OFF AT QUICK FITT OR PICK UP DROP OFF OR PICK UP AT KISMET TRADING STORE PICK UP OR DROP OFF AT ADAMS DROP OFF, OR PICK UP AT CURRY BAR, DROP OFF OR PICK UP AT CHECKOUT PROCEED ALONG MAIN ROAD TURN RIGHT INTO THE TAXI RANK. (PICK UP ARE SUBJECT TO CONDITION 3 BELOW)</p>
12.11	<p>2209WC2209WC00053654 - UMZINTO TO LUSIKISIKI.</p> <p>FORWARD JOURNEY.</p> <p>DEPART FROM UMZINTO TAXI RANK AND TURN LEFT AT UMZINTO OLD MAIN ROAD, TURN LEFT INTO ESPERANZA SEZELA ROAD, TURN RIGHT INTO N2 FREEWAY SOUTH BOUND UNTIL THE END OF THE FREEWAY AND PROCEED ALONG R1 DIRECT TO LUSIKISIKI MUNICIPALITY TAXI RANK.</p> <p>RETURN JOURNEY.</p> <p>DEPART FROM LUSIKISIKI TAXI RANK, TURN RIGHT INTO R1 FREEWAY, PROCEED STRAIGHT UNTIL THE BEGINNING OF N2 FREEWAY NORTH BOUND AT SOUTH BROOM, PROCEED ALONG THE N2 FREEWAY, TURN LEFT AT SEZELA INTERCHANGE, TURN LEFT AGAIN INTO ESPERANZA SEZELA ROAD, OFF LOAD PASSENGERS AT EPULANGWENI, OFF LOAD PASSENGERS AT CHIBINI AND OFF LOAD PASSENGERS AT ESPERANZA, OFF LOAD AT ENGINE GARAGE, OFF LOAD KISMET STORE AND OFF LOAD AT CHECKOUT STORE UMZINTO, PASS ROBOTS, TURN RIGHT, OFF LOAD PASSENGERS AT UMZINTO TAXI RANK.</p>
12.12	<p>2209WC2206LS00053655 - UMZINTO TO PORT ST. JOHNS (FORWARD JOURNEY)</p> <p>DEPART FROM UMZINTO TAXI RANK, TURN LEFT UMZINTO OLD MAIN ROAD, TURN LEFT INTO ESPERANZA SEZELA ROAD, TURN RIGHT INTO N2 FREEWAY SOUTH BOUND, UNTIL END OF FREEWAY, PROCEED ALONG R1, DIRECT TO PORT ST. JOHNS MUNICIPALITY TAXI RANK.</p> <p>(RETURN JOURNEY)</p> <p>DEPART FROM PORT ST. JOHNS TAXI RANK, TURN RIGHT INTO R1, PROCEED STRAIGHT UNTIL THE BEGINNING OF N2 FREEWAY NORTH BOUND, AT SOUTH BROOM, PROCEED ALONG THE N2 FREEWAY, TURN LEFT AT THE SEZELA INTERCHANGE, TURN LEFT AGAIN INTO ESPERANZA SEZELA ROAD, OFF LOAD AT BURTON POINT AND OFF LOAD PASSENGERS AT NYUSWA TURN OFF, OFF LOAD AT SHABALALA POINT, OFF LOAD AT GILIBHENI, OFF LOAD PASSENGERS AT NDLOVINI, OFF LOAD PASSENGERS AT MAHLUBI STORE, OFF LOAD PASSENGERS, BENEVA OFF LOAD PASSENGERS AT PULANGWENI, OFF LOAD PASSENGERS AT CHIBINI, OFF LOAD PASSENGERS AT ESPERANZA, OFF LOAD AT ENGEN GARAGE, OFF LOAD AT FNB AND STANDARD BANK, OFF LOAD PASSENGERS AT KISMET STORE, TURN RIGHT AT UMZINTO TAXI RANK, OFF LOAD PASSENGERS.</p>



transport

Department:
Transport
Province of KwaZulu-Natal

GAZETTE

LGKZNG12-2020-OCT

REGION: ALL

1)	Application Number: APP0125213	2)	Gazette Number: LGKZNG12-2020-OCT
3)	Applicant: MP MNGOMA ID NO. 8309030350083 Association: UMZINTO TAXI OWNERS ASSOCIATION	4)	Applicant Address: WARD 08 MALANGENI UMZINTO 4200
5)	Existing Licence Holder: LM MNGOMA ID NO. 7909175113088	6)	Existing Licence Holder Address: P O BOX 11088 UMZINTO KWA-ZULU NATAL 4200
7)	Type of application: DECEASED TRANSFER	8)	Operating Licence Number: LGKZN1003001225
9)	Vehicle Type: MINIBUS	10)	1 X 13 (SEATED) + 0 (STANDING)
11)	Region: UGU-OGWINI		
12.1	2209WC2206LS00053657 - UMZINTO TO SCOTTBURGH & RETURN. DEPART FROM UMZINTO TAXI RANK, TURN LEFT INTO UMZINTO OLD MAIN ROAD, TURN LEFT INTO UMZINTO PARK RYNIE ROAD, DROP OFF AND PICK UP AT UMZINTO SECONDARY SCHOOL POINT, TURN LEFT INTO COURT ROAD DROP OFF AND PICK UP AT OK FOOD MARKET PROCEED AND TURN LEFT INTO R612 DROP OFF AND PICK UP AT UMZINTO PRISON, PROCEED ALONG R612 PICK UP AND DROP OFF AT KWAMELHLOENTOMBI POINT, PROCEED PICK UP AND DROP OFF AT KWA SMITH TURN OFF, PROCEED PICK UP AND DROP OFF AT ELLINGHAM ESTATES TURN OFF, PROCEED ALONG R612, PICK UP AND DROP OFF AT PENNY ROAD (PARK HILL GARAGE) PROCEED ALONG THE SAME ROAD PICK UP AND DROP OFF AT KARIMS LANE, PICK UP AND DROP OFF AT HOME AFFAIRS TURN OFF, DROP OFF AND PICK UP AT CAFÉ ERICA AND TOTAL GARAGE POINT, DROP OFF AND PICK UP AT RAILWAY STATION, DROP OFF AND PICK UP AT CONVENT ROAD TURN OFF, PROCEED ALONG FIRST STREET PARK RYNIE TURN LEFT INTO MA STREET, BEACH ROAD, DROP OFF AND PICK UP AT THE PILLAY MARKET, PROCEED ALONG MAIN STREET AT THE INTERSECTION TURN RIGHT INTO R02 DROP OFF AND PICK UP AT MONTANA POINT, PROCEED ALONG R02 DROP OFF AT SCOTTBURGH MALL TURN OFF, DROP OFF AND PICK UP AT GJ CROOKES HOSPITAL, PROCEED ON THE SAME ROAD INTO SCOTTBURGH TAXI RANK.		
12.2	2209WC2209WC00053649 - UMZINTO TO GHANDINAGER FROM UMZINTO TAXI RANK, TURN RIGHT INTO UMZINTO OLD MAIN ROAD (P197/1), TURN LEFT INTO UNNAMED ROAD TO RIVERSIDE PARK. DROP OFF AND PICK UP AT THE PARKING AREA ALONG THE UNNAMED ROAD AT RIVERSIDE PARK. TURN RIGHT BACK INTO UNNAMED ROAD AND TURN LEFT INTO OLD MAIN ROAD P197/1, DROP OFF AND PICK UP AT TEMPLE ROAD TURN OFF ALONG THE SAME OLD MAIN ROAD, DROP OFF AND PICK UP AT HAZELWOOD STORE PROCEED ALONG OLD MAIN ROAD, TURN RIGHT INTO FLAMINGO ROAD LEADING TO GHANDINAGER TOWNSHIP, DROP OFF AND PICK UP AT THE INTERSECTION OF NIGHTINGALE ROAD, DROP OFF AND PICK UP AT INTERSECTION OF NIGHTINGALE AND PELICAN ROAD, TURN RIGHT INTO FALCON ROAD DROP OFF AND PICK UP AT INTERSECTION OF FALCON ROAD, DROP OFF AND PICK UP AT THE INTERSECTION OF NIGHTINGALE AND FALCON ROAD, TURN LEFT INTO NIGHTINGALE ROAD, TURN RIGHT INTO FLAMINGO ROAD, DROP OFF AND PICK UP AT THE INTERSECTION OF FLAMINGO AND P197/1 (UMZINTO OLD MAIN ROAD), TURN LEFT INTO P197/1 DROP OFF AND PICK UP AT HAZELWOOD STORE, DROP OFF AND PICK UP TEMPLE ROAD PROCEED ALONG OLD MAIN ROAD P197/1 DROP OFF AND PICK UP AT TURN OFF TO RIVERSIDE PARK PROCEED ALONG THE SAME ROAD AND TURN LEFT INTO UMZINTO TAXI RANK AND DROP PASSENGERS.		
12.3	2209WC31001F10053650 - UMZINTO TO BHIZANA AND RETURN: DEPART FROM UMZINTO TAXI RANK, TURN LEFT AT UMZINTO OLD MAIN ROAD, TURN LEFT ESPERANZA SEZELA ROAD AND TURN RIGHT INTO FREEWAY SOUTHBOUND UNTIL THE END OF THE FREEWAY PROCEED ALONG R01 DIRECT TO BHIZANA TAXI RANK. RETURN: DEPART FROM BHIZANA TAXI RANK AND TURN RIGHT INTO R01 FREEWAY PROCEED STRAIGHT UNTIL BEGINNING OF THE N2 FREEWAY NORTH BOUND AT SOUTHBROOM PROCEED ALONG THE N2 FREEWAY, TURN LEFT AT THE SEZELA INTERSECTION, TURN LEFT AGAIN INTO ESPERANZA SEZELA ROAD, OFF LOAD AT BURTON AND OFF LOAD AT NYUSWA, OFF LOAD AT KWA SHABALALA, OFF LOAD AT GILBHEN, OFF LOAD AT NDLOVIN AND OFF LOAD AT MAHLUBI STORE, OFF LOAD AT BHINIVA, OFF LOAD AT EPULANGWEN, OFF LOAD AT CHIBINI, OFF LOAD AT ESPERANZA, OFF LOAD AT ENGINE MOTOR GARAGE, OFF LOAD AT FNB BANK, OFF LOAD AT KISMET STORE AND OFF LOAD AT CHECKOUT STORE, PASS ROBOT TURN RIGHT INTO UMZINTO TAXI RANK AND RETURN.		
12.4	2209WC2209WC00053651 - 4. UMZINTO TO MALANGENI AREA (FORWARD JOURNEY) DEPART FROM THE UMZINTO TAXI RANK, TURN LEFT INTO THE UMZINTO OLD MAIN ROAD, DROP OFF AND PICK UP PASSENGERS AT STANDARD AND FIRST NATIONAL BANKS, TURN LEFT INTO ESPERANZA SEZELA ROAD, DROP AND PICK UP PASSENGERS AT UMZINTO STATION, PROCEED ALONG THE SAME ROAD, DROP AND PICK UP PASSENGERS AT ESPERANZA OLD MILL, DROP AND PICK UP PASSENGERS AT DRIFT STORE, PROCEED ALONG THE SAME ROAD, DROP AND PICK UP PASSENGERS AT R03 INTERSECTION (PLANGWENI), PROCEED ALONG THE SAME ROAD, DROP AND PICK UP PASSENGERS AT EZIMANGWENI, DROP OFF AND PICK UP PASSENGERS AT BENEVA INTERSECTION, DROP AND PICK UP PASSENGERS AT AMAHLUBI STORE (KWAHLANTI), DROP OFF AND PICK UP PASSENGERS AT KWAJUJI INTERSECTION, DROP AND PICK UP PASSENGERS AT NDLOVINI, DROP OFF AND PICK UP PASSENGERS AT GLIBENI INTERSECTION, DROP OFF AND PICK UP PASSENGERS AT SHABALALA POINT, PROCEED ALONG THE SAME ROAD, DROP AND PICK UP AT R01 ON RAMP, PROCEED INTO R102 ROAD, DROP OFF AT N2 SEZELA OFF-RAMP, PROCEED ALONG R102, DROP OFF AND PICK UP PASSENGERS AT OLD SEZELA ROAD INTERSECTION, DROP OFF AND PICK UP AT THE D13 ROAD INTERSECTION, TURN LEFT INTO D13. DROP OFF AND PICK UP AT KWASHANGE LOADING ZONE, PROCEED ALONG D13 ROAD, DROP OFF AND PICK UP AT NKOMBO INTERSECTION THEN TURN RIGHT INTO AN UNNAMED ROAD, PROCEED ALONG THE SAME ROAD, DROP OFF AND PICK UP AT KWAMNGOMA TURN RIGHT INTO D13 ROAD. PROCEED ALONG THE SAME ROAD, PICK UP AND DROP OFF AT MHANGAMKHULU SCHOOL, PROCEED ALONG D13 ROAD UNTIL THE INTERSECTION WITH ESPERANZA SEZELA ROAD, CROSS OVER TO THE UNNAMED ROAD, DROP OFF AND PICK UP AT KWATHUSI, DROP OFF AND PICK UP AT MNGQUBUZENI CIRCLE, PROCEED ALONG THE UNNAMED ROAD. DROP OFF AND PICK UP AT KWAMASITHELA, TURN LEFT INTO BENEVA COMPOUND, DROP OFF AND PICK UP AT MAGUNDENYANA, DROP OFF AND PICK UP AT KWAMTHIYANE. PROCEED ALONG THE UNNAMED ROAD UNTIL BENEVA ESPERANZA SEZELA ROAD INTERSECTION, TURN LEFT INTO ESPERANZA SEZELA ROAD, DROP OFF AND PICK UP AT EZIMANGWENI. DROP OFF AND PICK UP AT PLANGWENI AND ESPERANZA SEZELA ROAD INTERSECTION (PLANGWENI), DROP OFF AND PICK UP AT ECHIBINI, DROP OFF AND PICK UP AT DRIFT STORE TURN OFF. PROCEED ALONG THE SAME ROAD, DROP OFF AND PICK UP AT ESPERANZA LD SUGAR MILL, DROP OFF AND PICK UP AT SOMKHANDI HOSPITAL. DROP OFF AND PICK UP AT UMZINTO STATION, TURN RIGHT INTO UMZINTO OLD MAIN ROAD, DROP OFF AND PICK UP AT STANDARD BANK AND FIRST NATIONAL BANK. DROP OFF AND PICK UP AT KISMET TRADING STORE, DROP OFF AND PICK UP AT CURRY BAR, DROP OFF AND PICK UP AT CHECKOUT. PROCEED ALONG THE SAME ROAD THEN TURN RIGHT INTO UMZINTO TAXI RANK. (PICK UP ARE SUBJECT TO CONDITION3 BELOW)		
12.5	2209WC2209WC00053661 - FROM UMZINTO TAXI RANK TO POINT WITHIN THE PROVINCE OF KZN ONLY. NO PICKING UP OR SETTING DOWN OF PASSENGERS EN ROUTE.		



transport

Department:
Transport
Province of KwaZulu-Natal

GAZETTE

LGKZNG12-2020-OCT

REGION: ALL

12.6	<p>2209WC2209WC00053658 - UMZINTO TO DUMISA.</p> <p>FORWARD JOURNEY.</p> <p>FROM UMZINTO TAXI RANK, TURN RIGHT INTO UMZINTO OLD MAIN, TURN LEFT INTO RIVERSIDE PARK, DROP OFF AND PICK UP PASSENGERS AT THE PARKING AREA, PROCEED TO THE UMZINTO OLD MAIN ROAD AND TURN LEFT, ALONG THE MAIN ROAD, DROP OFF AND PICK UP PASSENGERS AT TEMPLE ROAD, DROP OFF AND PICK UP PASSENGERS AT HAZELWOOD STORE, PROCEED ALONG THE OLD MAIN ROAD, TURN LEFT INTO D53 ROAD, PROCEED ALONG THE D153 ROAD, THEN DROP OFF AND PICK UP AT KARIMS, PROCEED ALONG D53 ROAD, DROP OFF AND PICK UP AT OQALWENI, PROCEED ALONG THE D153 ROAD THEN DROP OFF AND PICK UP PASSENGERS AT GODENI, DROP OFF AND PICK UP PASSENGERS AT MALUNGISA, DROP OFF AND PICK UP PASSENGERS AT KWA MAKHANYA, PROCEED ALONG THE SAME D53, DROP OFF AND PICK UP AT KWA NGCOBO, PROCEED ON THE SAME ROAD, DROP OFF AND PICK UP AT KWANTOBELA STORE, DROP OFF AND PICK UP PASSENGERS AT KWAMVUBU ESIQWIWI, PROCEED ALONG THE SAME ROAD, DROP AND PICK UP PASSENGERS AT KWADUMISA ERINGINI.</p> <p>FORWARD JOURNEY.</p> <p>PICK UP AND DROP OFF PASSENGERS AT KWADUMISA ERINGINI, PROCEED ALONG D53 ROAD, PICK UP AND DROP AT KWAMBULU ESIQWIWI, PROCEED ALONG THE SAME ROAD, PICK UP AND DROP OFF PASSENGERS AT KWANTOBELA STORE PROCEED, PICK UP AND DROP OFF PASSENGERS AT KWANGCOBO STORE, PROCEED ALONG THE SAME ROAD, PICK UP AND DROP OFF PASSENGERS AT EDIPHWINI RANK, PROCEED ALONG THE SAME ROAD, PICK UP AND DROP OFF PASSENGERS AT KWAMAKHANYA, PROCEED PICK UP AND DROP OFF PASSENGERS AT KWAMALUNGISA, PROCEED PICK UP AND DROP OFF AT OQALWENI, PROCEED AND PICK PASSENGERS AT KARIMS, PROCEED ALONG THE SAME ROAD (D153), TURN RIGHT INTO UMZINTO OLD MAIN ROAD, PICK UP AND DROP OFF PASSENGERS AT HAZELWOOD STORE, PROCEED ALONG THE SAME ROAD, PICK UP AND DROP OFF PASSENGERS AT TEMPLE ROAD, PROCEED ALONG THE OLD MAIN ROAD, TURN RIGHT INTO RIVERSIDE PARK PARKING AREA, DROP OFF AND PICK UP PASSENGERS AND RETURN INTO UMZINTO OLD MAIN ROAD, TURN LEFT INTO UMZINTO TAXI RANK.</p>
12.7	<p>2209WC22067A10053656 - 9. UMZINTO TO PORT SHEPSTONE</p> <p>FROM UMZINTO TAXI RANK, TURN LEFT INTO OLD MAIN ROAD, TURN LEFT INTO ESPERANZA TO SEZELA ROAD, TURN RIGHT TO (M) SOUTH BOUNDARY, TURN LEFT INTO R102, DROP OFF ONLY AT HIBBERDENE ALONG R02, DROP OFF ONLY, AT THE INTERSECTION OF R02 PAIRVIEW MISSION UMZUMBE ROAD, DROP OFF ONLY AT THE INTERSECTION OF R02 AND UMZUMBE STATION ROAD, DROP OFF MELVILLE ROAD INTERSECTION AND R102, DROP OFF ONLY AT SOUTH PORT, TURN OFF ALONG R02, DROP OFF ONLY AT THE SEA PARK ALONG R02, TURN RIGHT INTO AKIEN STREET, TURN LEFT INTO NELSON MANDELA DRIVE, TURN RIGHT INTO RYDER ROAD, PROCEED INTO THE RANK, OFFLOAD AND PICK UP.</p> <p>RETURN JOURNEY.</p> <p>FROM PORT SHEPSTONE TAXI RANK, INTO RYDER ROAD, TURN LEFT INTO SHEPSTONE STREET, TURN RIGHT INTO REYNOLD STREET, TURN RIGHT INTO COLLEY STREET, TURN LEFT INTO BAZLEY STREET, LEFT AGAIN INTO R02, TURN RIGHT AGAIN IN N2 FREEWAY NORTH BOUNDARY, TURN LEFT INTO ESPERANZA SEZELA ROAD, DROP OF AT BURTON INTERSECTION OF ESPERANZA SEZELA AND R02, DROP OFF AT KWA NYUSWA AT SHABALALA, DROP OFF AT GLIBHENI DROP OFF AT KWAJIJI JUNCTION, TURN RIGHT INTO UMZINTO OLD MAIN ROAD, TURN RIGHT INTO UMZINTO OLD MAIN ROAD, TURN RIGHT INTO UMZINTO TAXI RANK AND OFF LOAD PASSENGERS.</p>
12.8	<p>2209WC21004R00053648 - UMZINTO TO DURBAN</p> <p>DEPART FROM UMZINTO TAXI RANK, TURN LEFT INTO UMZINTO OLD MAIN ROAD, TURN LEFT INTO PARK RYNIE- UMZINTO ROAD, TURN LEFT INTO R6129 (PARK RYNIE IXOPO ROAD), TURN LEFT INTO R104, THEN INTO N2 FREEWAY NORTH BOUND, TURN LEFT INTO JOYNER ROAD, TURN RIGHT INTO JEFFELS ROAD, DROP OFF POINT AT THE INTERSECTION OF PROSPECTION ROAD, TURN RIGHT INTO OLD SOUTH COAST ROAD, TURN LEFT INTO PRINCE MCWAYIZENI DRIVE, DROP OFF POINT EZIMBUZINI TAXI RANK, PROCEED ALONG PRINCE MCWAYIZENI DRIVE, TURN RIGHT INTO MANGOSUTHU HIGHWAY, DROP OFF POINT AT THE UMLAZI TEHUIS HOTEL ENTRANCE, PROCEED ALONG SOUTH COAST ROAD, DROP OFF POINT AT S.J. SMITH HOSTEL ENTRANCE, PROCEED ALONG THE SOUTH COAST, DROP OFF POINT AT MEREBANK RAILWAY STATION, PROCEED ALONG SOUTH COAST ROAD, THEN TURN LEFT INTO EDWIN SWALES VC DRIVE, PROCEED TO UMBILO ROAD DROP OFF POINT AT KING EDWARD ENTRANCE, PROCEED ALONG UMBILO ROAD THEN TURN RIGHT INTO GALE STREET, TURN LEFT INTO WARWICK AVENUE, TURN RIGHT INTO THE RANK NQ2900-293 AND OFFLOAD PASSENGERS.</p> <p>(RETURN JOURNEY)</p> <p>DEPART FROM THE TAXI RANK 290-293 WARWICK AVENUE, DURBAN, TURN LEFT INTO WEST STREET, TURN RIGHT INTO PARK STREET AT THE INTERSECTION WITH SMITH STREET, TURN RIGHT INTO SOUTHERN FREEWAY (M), LEFT INTO THE N2 SOUTH BOUND, PROCEED STRAIGHT, TURN LEFT INTO THE R100, TURN RIGHT INTO R120, DROP OFF POINT AT THE GJ CROOKES HOSPITAL ENTRANCE, PROCEED ALONG THE R02, TURN RIGHT INTO R612, DROP OFF AND PICK UP AT UMZINTO PRISON ENTRANCE, TURN RIGHT INTO PARK RYNIE UMZINTO ROAD, TURN RIGHT INTO UMZINTO OLD MAIN ROAD, TURN RIGHT INTO UMZINTO TAXI RANK AND OFF LOAD THE PASSENGERS.</p>
12.9	<p>2209WC2209WC00053652 - UMZINTO TO KELSO</p> <p>DEPART FROM UMZINTO TAXI RANK, TURN LEFT UMZINTO OLD MAIN ROAD, TURN LEFT INTO ESPERANZA SEZELA ROAD PROCEED, TURN LEFT INTO D13 ROAD, PROCEED, TURN LEFT INTO R102, DROP OFF AND PICK UP AT SELBOURNE HOTEL GOLF CLUB, DROP AND PICK UP AT UMDONI PARK ENTRANCE, PROCEED AT TEA GARDEN, DROP OFF AND PICK UP AT AIRES NURSERY TURN OFF, PROCEED ALONG R02, DROP OFF AND PICK UP AT KELSO CLINIC SHELTER, PROCEED AND TURN RIGHT INTO KELSO STATION ROAD, DROP OFF AND PICK UP AT THE STATION, PROCEED ALONG THE SAME ROAD AT HAPPY WANDERERS CARAVAN PARK CIRCLE, DROP OFF AND PICK UP PASSENGERS, TURN BACK ALONG STATION ROAD, TURN RIGHT INTO R102, DROP OFF AND PICK UP AT ABRAMS FARM, TURN OFF, PROCEED ALONG R02, DROP OFF AND PICK UP AT ELLINGHAM ESTATE HOLIDAY RESORT, PROCEED, DROP OFF AND PICK UP AT HALFWAY SERVICE STATION, PROCEED RIGHT INTO R12, PROCEED STRAIGHT TO PARK RYNIE STATION, DROP OFF AND PICK UP PASSENGERS</p> <p>RETURN JOURNEY)</p> <p>DEPART FROM PARK RYNIE STATION, TURN LEFT INTO R12. DROP OFF AND PICK UP PASSENGERS, AT PARK RYNIE SERVICE STATION, TURN LEFT INTO R102, DROP OFF AND PICK UP PASSENGERS AT ABRAMS FARMS, PROCEED ALONG R02, DROP OFF AND PICK UP PASSENGERS AT KELSO STATION ROAD, TURN OFF PROCEED ALONG R02, DROP OFF AND PICK UP PASSENGERS AT THE CLINIC SHELTER, DROP OFF AND PICK UP PASSENGERS AT PENNINGTON TEA GARDENS, TURN OFF, PROCEED, TURN RIGHT INTO D13 ROAD, DROP OFF AND PICK UP PASSENGERS AT NKOMBO POINT, PROCEED ALONG D13 ROAD, AT INTERSECTION, TURN RIGHT INTO SEZELA ESPERANZA ROAD, TURN RIGHT AGAIN INTO OLD MAIN ROAD UMZINTO AND TURN RIGHT INTO UMZINTO TAXI RANK</p>
12.10	<p>2209WC2209WC00053653 - UMZINTO TO SHAYAMOYA</p> <p>(FORWARD JOURNEY)</p> <p>DEPART FROM THE UMZINTO TAXI RANK, TURN LEFT AT THE UMZINTO MAIN ROAD, TURN LEFT INTO TOWN BOARD, PROCEED TO SHAYAMOYA ALONG UMZINTO ROAD, OFF LOAD AT THE TOWNSHIP AND RETURN.</p> <p>(RETURN JOURNEY)</p> <p>DEPART FROM SHAYAMOYA TOWNSHIP, PICK UP AT PASSENGERS, TURN LEFT TO TOWN BOARD, OFF LOAD PASSENGERS, TURN RIGHT AND OFF LOAD AT KWIK FIT, OFF LOAD AT KISMET, OFF LOAD AT ADAMS STORE, PROCEED TO UMZINTO AND OFF LOAD AT UMZINTO TAXI RANK AND OFF LOAD PASSENGERS.</p>



transport

Department:
Transport
Province of KwaZulu-Natal

GAZETTE

LGKZNG12-2020-OCT

REGION: ALL

<p>12.11</p>	<p>2209WC2206LS00053659 - UMZINTO TO IFAFA BEACH</p> <p>FROM UMZINTO TAXI RANK TURN LEFT INTO OLD MAIN ROAD UMZINTO. FROM INTERSECTION TURN LEFT ESPERANZA SEZELA ROAD TURN RIGHT TO R102. DROP OFF OR PICK UP BURTON INTERSECTION, DROP OFF / PICK UP / DROP OFF ON PICK UP KWA MAGWAZA JIJI INTERSECTION AND R02 PROCEED ALONG R102 DROP OFF OR PICK UP KWA MAHLOKOHLOKO COMPOUND, PICK UP OR DROP OFF AT INTERSECTION OF R02 AND P560 ROAD (BAZLEY ROAD) DROP OFF OR PICK UP AT INTERSECTION P560 AND LAGOON DRIVE. TURN RIGHT INTO LAGOON DRIVE DROP OFF OR PICK UP AT INTERSECTION OF WATERWOOD HOLIDAY COTTAGES ENTRANCE DROP OFF BAZLEY BEACH CARAVAN CAMPING RESORT.</p> <p>RETURN</p> <p>RETURN ALONG LAGOON DRIVE DROP OFF AND PICK UP WATERWOOD COTTAGES, DROP OFF OR PICK UP P560 LAGOON DRIVE TURN LEFT INTO P560 DROP OFF OR PICK UP AT THE INTERSECTION OF P560 AND R102 (KINGSDALE) TURN LEFT INTO R102 DROP OFF OR PICK UP AT THE BANANA FARM ENTRANCE. RETURN ALONG R102 DROP OFF AND PICK UP AT KWA MAHLOKOHLOKO COMPOUND PROCEED ALONG R02, DROP OFF OR PICK UP KWA BURTON INTERSECTION TURN LEFT TO ESPERANZA SEZELA ROAD DROP OFF AND PICK UP KWA NYUSWA, DROP OFF AND PICK UP AT NDLOVINI, DROP OFF PICK UP KWA JIJI JUNCTION, DROP OFF AND PICK UP KWHLANTI, DROP OFF AND PICK UP AT BENEVA INTERSECTION, DROP OFF AND PICK UP ECHIBINI, DROP OFF AND PICK UP AT ESPERANZA DRIFT STORE TURN OFF DROP OFF AND PICK UP UMZINTO RAILWAY STATION, DROP OFF AT UMZINTO MOTOR GARAGE AND PICK UP TURN RIGHT TO UMZINTO OLD MAIN ROAD AT FNB DROP OFF AND PICK UP PROCEED ALONG MAIN ROAD PICK UP AND DROP OFF UMZINTO TOWN BOARD PROCEED ALONG MAIN ROAD, DROP OFF AT QUICK FITT OR PICK UP DROP OFF OR PICK UP AT KISMET TRADING STORE PICK UP OR DROP OFF AT ADAMS DROP OFF, OR PICK UP AT CURRY BAR, DROP OFF OR PICK UP AT CHECKOUT PROCEED ALONG MAIN ROAD TURN RIGHT INTO THE TAXI RANK. (PICK UP ARE SUBJECT TO CONDITION3 BELOW)</p>
<p>12.12</p>	<p>2209WC2209WC00053654 - UMZINTO TO LUSIKISIKI.</p> <p>FORWARD JOURNEY.</p> <p>DEPART FROM UMZINTO TAXI RANK AND TURN LEFT AT UMZINTO OLD MAIN ROAD, TURN LEFT INTO ESPERANZA SEZELA ROAD, TURN RIGHT INTO N2 FREEWAY SOUTH BOUND UNTIL THE END OF THE FREEWAY AND PROCEED ALONG R61 DIRECT TO LUSIKISIKI MUNICIPALITY TAXI RANK.</p> <p>RETURN JOURNEY.</p> <p>DEPART FROM LUSIKISIKI TAXI RANK, TURN RIGHT INTO R61 FREEWAY, PROCEED STRAIGHT UNTIL THE BEGINNING OF N2 FREEWAY NORTH BOUND AT SOUTH BROOM. PROCEED ALONG THE N2 FREEWAY, TURN LEFT AT SEZELA INTER CHANGE, TURN LEFT AGAIN INTO ESPERANZA SEZELA ROAD, OFF LOAD PASSENGERS AT EPULANGWENI, OFF LOAD PASSENGERS AT CHIBINI AND OFF LOAD PASSENGERS AT ESPERANZA, OFF LOAD AT ENGINE GARAGE, OFF LOAD KISMET STORE AND OFF LOAD AT CHECKOUT STORE UMZINTO, PASS ROBOTS, TURN RIGHT, OFF LOAD PASSENGERS AT UMZINTO TAXI RANK.</p>
<p>12.13</p>	<p>2209WC2206LS00053655 - UMZINTO TO PORT ST. JOHNS (FORWARD JOURNEY)</p> <p>DEPART FROM UMZINTO TAXI RANK, TURN LEFT UMZINTO OLD MAIN ROAD, TURN LEFT INTO ESPERANZA SEZELA ROAD, TURN RIGHT INTO N2 FREEWAY SOUTH BOUND, UNTIL END OF FREEWAY, PROCEED ALONG R61, DIRECT TO PORT ST. JOHNS MUNICIPALITY TAXI RANK.</p> <p>(RETURN JOURNEY)</p> <p>DEPART FROM PORT ST. JOHNS TAXI RANK, TURN RIGHT INTO R61, PROCEED STRAIGHT UNTIL THE BEGINNING OF N2 FREEWAY NORTH BOUND, AT SOUTH BROOM, PROCEED ALONG THE N2 FREEWAY, TURN LEFT AT THE SEZELA INTERCHANGE, TURN LEFT AGAIN INTO ESPERANZA SEZELA ROAD, OFF LOAD AT BURTON POINT AND OFF LOAD PASSENGERS AT NYUSWA TURN OFF, OFF LOAD AT SHABALALA POINT, OFF LOAD AT GILIBHENI, OFF LOAD PASSENGERS AT NDLOVINI, OFF LOAD PASSENGERS AT MAHLUBI STORE, OFF LOAD PASSENGERS, BENEVA OFF LOAD PASSENGERS AT PULANGWENI, OFF LOAD PASSENGERS AT CHIBINI, OFF LOAD PASSENGERS AT ESPERANZA, OFF LOAD AT ENGEN GARAGE, OFF LOAD AT FNB AND STANDARD BANK, OFF LOAD PASSENGERS AT KISMET STORE, TURN RIGHT AT UMZINTO TAXI RANK, OFF LOAD PASSENGERS.</p>



transport

Department:
Transport
Province of KwaZulu-Natal

GAZETTE

LGKZNG12-2020-OCT

REGION: ALL

1)	Application Number: APP0125214	2)	Gazette Number: LGKZNG12-2020-OCT
3)	Applicant: MP MNGOMA ID NO. 8309030350083 Association: UMZINTO TAXI OWNERS ASSOCIATION	4)	Applicant Address: WARD 08 MALANGENI UMZINTO 4200
5)	Existing Licence Holder: LM MNGOMA ID NO. 7909175113088	6)	Existing Licence Holder Address: P O BOX 11088 UMZINTO KWA-ZULU NATAL 4200
7)	Type of application: DECEASED TRANSFER	8)	Operating Licence Number: LGKZN1003001226
9)	Vehicle Type: MINIBUS	10)	1 X 15 (SEATED) + 0 (STANDING)
11)	Region: UGU-OGWINI		
12.1	2209WC2206LS00053657 - UMZINTO TO SCOTTBURGH & RETURN. DEPART FROM UMZINTO TAXI RANK, TURN LEFT INTO UMZINTO OLD MAIN ROAD, TURN LEFT INTO UMZINTO PARK RYNIE ROAD, DROP OFF AND PICK UP AT UMZINTO SECONDARY SCHOOL POINT, TURN LEFT INTO COURT ROAD DROP OFF AND PICK UP AT OK FOOD MARKET PROCEED AND TURN LEFT INTO R612 DROP OFF AND PICK UP AT UMZINTO PRISON, PROCEED ALONG R612 PICK UP AND DROP OFF AT KWAMELHLOENTOMBI POINT, PROCEED PICK UP AND DROP OFF AT KWA SMITH TURN OFF, PROCEED PICK UP AND DROP OFF AT ELLINGHAM ESTATES TURN OFF, PROCEED ALONG R612, PICK UP AND DROP OFF AT PENNY ROAD (PARK HILL GARAGE) PROCEED ALONG THE SAME ROAD PICK UP AND DROP OFF AT KARIMS LANE, PICK UP AND DROP OFF AT HOME AFFAIRS TURN OFF, DROP OFF AND PICK UP AT CAFÉ ERICA AND TOTAL GARAGE POINT, DROP OFF AND PICK UP AT RAILWAY STATION, DROP OFF AND PICK UP AT CONVENT ROAD TURN OFF, PROCEED ALONG FIRST STREET PARK RYNIE TURN LEFT INTO MA STREET, BEACH ROAD, DROP OFF AND PICK AT THE PILLAY MARKET, PROCEED ALONG MAIN STREET AT THE INTERSECTION TURN RIGHT INTO R02 DROP OFF AND PICK UP AT MONTANA POINT, PROCEED ALONG R02 DROP OFF AT SCOTTBURGH MALL TURN OFF, DROP OFF AND PICK UP AT GJ CROOKES HOSPITAL, PROCEED ON THE SAME ROAD INTO SCOTTBURGH TAXI RANK.		
12.2	2209WC2209WC00053649 - UMZINTO TO GHANDINAGER FROM UMZINTO TAXI RANK, TURN RIGHT INTO UMZINTO OLD MAIN ROAD (P197/1), TURN LEFT INTO UNNAMED ROAD TO RIVERSIDE PARK, DROP OFF AND PICK UP AT THE PARKING AREA ALONG THE UNNAMED ROAD AT RIVERSIDE PARK, TURN RIGHT BACK INTO UNNAMED ROAD AND TURN LEFT INTO OLD MAIN ROAD P197/1, DROP OFF AND PICK UP AT TEMPLE ROAD TURN OFF ALONG THE SAME OLD MAIN ROAD, DROP OFF AND PICK UP AT HAZELWOOD STORE PROCEED ALONG OLD MAIN ROAD, TURN RIGHT INTO FLAMINGO ROAD LEADING TO GHANDINAGER TOWNSHIP, DROP OFF AND PICK UP AT THE INTERSECTION OF NIGHTINGALE ROAD, DROP OFF AND PICK UP AT INTERSECTION OF NIGHTINGALE AND PELICAN ROAD, TURN RIGHT INTO FALCON ROAD DROP OFF AND PICK UP AT INTERSECTION OF FALCON ROAD, DROP OFF AND PICK UP AT THE INTERSECTION OF NIGHTINGALE AND FALCON ROAD, TURN LEFT INTO NIGHTINGALE ROAD, TURN RIGHT INTO FLAMINGO ROAD, DROP OFF AND PICK AT THE INTERSECTION OF FLAMINGO AND P197/1 (UMZINTO OLD MAIN ROAD), TURN LEFT INTO P197/1 DROP OFF AND PICK UP AT HAZELWOOD STORE, DROP OFF AND PICK TEMPLE ROAD PROCEED ALONG OLD MAIN ROAD P197/1 DROP OFF AND PICK UP AT TURN OFF TO RIVERSIDE PARK PROCEED ALONG THE SAME ROAD AND TURN LEFT INTO UMZINTO TAXI RANK AND DROP PASSENGERS.		
12.3	2209WC31001F10053650 - UMZINTO TO BHIZANA AND RETURN: DEPART FROM UMZINTO TAXI RANK, TURN LEFT AT UMZINTO OLD MAIN ROAD, TURN LEFT ESPERANZA SEZELA ROAD AND TURN RIGHT INTO FREEWAY SOUTHBOUND UNTIL THE END OF THE FREEWAY PROCEED ALONG R61 DIRECT TO BHIZANA TAXI RANK. RETURN: DEPART FROM BHIZANA TAXI RANK AND TURN RIGHT INTO R61 FREEWAY PROCEED STRAIGHT UNTIL BEGINNING OF THE N2 FREEWAY NORTH BOUND AT SOUTHBROOM PROCEED ALONG THE N2 FREEWAY, TURN LEFT AT THE SEZELA INTERSECTION, TURN LEFT AGAIN INTO ESPERANZA SEZELA ROAD, OFF LOAD AT BURTON AND OFF LOAD AT NYUSWA, OFF LOAD AT KWA SHABALALA, OFF LOAD AT GILBHEN, OFF LOAD AT NDLOVINI AND OFF LOAD AT MAHLUBI STORE, OFF LOAD AT BHINIWA, OFF LOAD AT EPULANGWEN, OFF LOAD AT ESPERANZA, OFF LOAD AT ENGINE MOTOR GARAGE, OFF LOAD AT FNB BANK, OFF LOAD AT KISMET STORE AND OFF LOAD AT CHECKOUT STORE, PASS ROBOT TURN RIGHT AT UMZINTO TAXI RANK AND RETURN.		
12.4	2209WC2209WC00053651 - 4. UMZINTO TO MALANGENI AREA (FORWARD JOURNEY) DEPART FROM THE UMZINTO TAXI RANK, TURN LEFT INTO THE UMZINTO OLD MAIN ROAD, DROP OFF AND PICK UP PASSENGERS AT STANDARD AND FIRST NATIONAL BANKS, TURN LEFT INTO ESPERANZA SEZELA ROAD, DROP AND PICK UP PASSENGERS AT UMZINTO STATION, PROCEED ALONG THE SAME ROAD, DROP AND PICK UP PASSENGERS AT ESPERANZA OLD MILL, DROP AND PICK UP PASSENGERS AT DRIFT STORE, PROCEED ALONG THE SAME ROAD, DROP AND PICK UP PASSENGERS AT R03 INTERSECTION (PLANGWENI), PROCEED ALONG THE SAME ROAD, DROP AND PICK UP PASSENGERS AT EZIMANGWENI, DROP OFF AND PICK UP PASSENGERS AT BENEVA INTERSECTION, DROP AND PICK UP PASSENGERS AT AMAHLUBI STORE (KWAHLANTI), DROP OFF AND PICK UP PASSENGERS AT KWAJUJI INTERSECTION, DROP AND PICK UP PASSENGERS AT NDLOVINI, DROP OFF AND PICK UP PASSENGERS AT GLIBENI INTERSECTION, DROP OFF AND PICK UP PASSENGERS AT SHABALALA POINT, PROCEED ALONG THE SAME ROAD, DROP AND PICK UP AT RAMP ON RAMP, PROCEED INTO R102 ROAD, DROP OFF AT N2 SEZELA OFF-RAMP, PROCEED ALONG R102, DROP OFF AND PICK UP PASSENGERS AT OLD SEZELA ROAD INTERSECTION, DROP OFF AND PICK UP AT THE D13 ROAD INTERSECTION, TURN LEFT INTO D13. DROP OFF AND PICK UP AT KWASHANGE LOADING ZONE, PROCEED ALONG D13 ROAD, DROP OFF AND PICK UP AT NKOMBO INTERSECTION THEN TURN RIGHT INTO AN UNNAMED ROAD, PROCEED ALONG THE SAME ROAD, DROP OFF AND PICK UP AT KWAMNGOMA TURN RIGHT INTO D13 ROAD. PROCEED ALONG THE SAME ROAD, PICK UP AND DROP OFF AT MHANGAMKHULU SCHOOL. PROCEED ALONG D13 ROAD UNTIL THE INTERSECTION WITH ESPERANZA SEZELA ROAD, CROSS OVER TO THE UNNAMED ROAD. DROP OFF AND PICK UP AT KWATHUSI, DROP OFF AND PICK UP AT MNGQUBUZENI CIRCLE, PROCEED ALONG THE UNNAMED ROAD. DROP OFF AND PICK UP AT KWAMASITHELA, TURN LEFT INTO BENEVA COMPOUND, DROP OFF AND PICK UP AT MAGUNDENYANA, DROP OFF AND PICK UP AT KWAMTHIYANE. PROCEED ALONG THE UNNAMED ROAD UNTIL BENEVA ESPERANZA SEZELA ROAD INTERSECTION, TURN LEFT INTO ESPERANZA SEZELA ROAD, DROP OFF AND PICK UP AT EZIMANGWENI. DROP OFF AND PICK UP AT PLANGWENI AND ESPERANZA SEZELA ROAD INTERSECTION (PLANGWENI), DROP OFF AND PICK UP AT ECHIBINI, DROP OFF AND PICK UP AT DRIFT STORE TURN OFF. PROCEED ALONG THE SAME ROAD, DROP OFF AND PICK UP AT ESPERANZA LD SUGAR MILL, DROP OFF AND PICK UP AT SOMKHANDI HOSPITAL. DROP OFF AND PICK UP AT UMZINTO STATION, TURN RIGHT INTO UMZINTO OLD MAIN ROAD, DROP OFF AND PICK UP AT STANDARD BANK AND FIRST NATIONAL BANK. DROP OFF AND PICK UP AT KISMET TRADING STORE, DROP OFF AND PICK UP AT CURRY BAR, DROP OFF AND PICK UP AT CHECKOUT. PROCEED ALONG THE SAME ROAD THEN TURN RIGHT INTO UMZINTO TAXI RANK. (PICK UP ARE SUBJECT TO CONDITION3 BELOW)		
12.5	2209WC2209WC00053661 - FROM UMZINTO TAXI RANK TO POINT WITHIN THE PROVINCE OF KZN ONLY. NO PICKING UP OR SETTING DOWN OF PASSENGERS EN ROUTE.		



transport

Department:
Transport
Province of KwaZulu-Natal

GAZETTE

LGKZNG12-2020-OCT

REGION: ALL

<p>12.6</p>	<p>2209WC2209WC00053658 - UMZINTO TO DUMISA.</p> <p>FORWARD JOURNEY.</p> <p>FROM UMZINTO TAXI RANK, TURN RIGHT INTO UMZINTO OLD MAIN, TURN LEFT INTO RIVERSIDE PARK, DROP OFF AND PICK UP PASSENGERS AT THE PARKING AREA, PROCEED TO THE UMZINTO OLD MAIN ROAD AND TURN LEFT, ALONG THE MAIN ROAD, DROP OFF AND PICK UP PASSENGERS AT TEMPLE ROAD, DROP OFF AND PICK UP PASSENGERS AT HAZELWOOD STORE, PROCEED ALONG THE OLD MAIN ROAD, TURN LEFT INTO D53 ROAD, PROCEED ALONG THE D153 ROAD, THEN DROP OFF AND PICK UP AT KARIMS, PROCEED ALONG D153 ROAD, DROP OFF AND PICK UP AT OQALWENI, PROCEED ALONG THE D153 ROAD THEN DROP OFF AND PICK UP PASSENGERS AT GODENI, DROP OFF AND PICK UP PASSENGERS AT MALUNGISA, DROP OFF AND PICK UP PASSENGERS AT KWA MAKHANYA, PROCEED ALONG THE SAME D53, DROP OFF AND PICK UP AT KWA NGCOBO, PROCEED ON THE SAME ROAD, DROP OFF AND PICK UP AT KWANTOBELA STORE, DROP OFF AND PICK UP PASSENGERS AT KWAMVUBU ESIGIWINI, PROCEED ALONG THE SAME ROAD, DROP AND PICK UP PASSENGERS AT KWADUMISA ERINGINI.</p> <p>FORWARD JOURNEY.</p> <p>PICK UP AND DROP OFF PASSENGERS AT KWADUMISA ERINGINI, PROCEED ALONG D53 ROAD, PICK UP AND DROP AT KWAMBULU ESIGIWINI, PROCEED ALONG THE SAME ROAD, PICK UP AND DROP OFF PASSENGERS AT KWANTOBELA STORE PROCEED, PICK UP AND DROP OFF PASSENGERS AT KWANGCOBO STORE, PROCEED ALONG THE SAME ROAD, PICK UP AND DROP OFF PASSENGERS AT EDIPHWINI RANK, PROCEED ALONG THE SAME ROAD, PICK UP AND DROP OFF PASSENGERS AT KWAMAKHANYA, PROCEED PICK UP AND DROP OFF PASSENGERS AT KWAMALUNGISA, PROCEED PICK UP AND DROP OFF AT OQALWENI, PROCEED AND PICK PASSENGERS AT KARIMS, PROCEED ALONG THE SAME ROAD (D153), TURN RIGHT INTO UMZINTO OLD MAIN ROAD, PICK UP AND DROP OFF PASSENGERS AT HAZELWOOD STORE, PROCEED ALONG THE SAME ROAD, PICK UP AND DROP OFF PASSENGERS AT TEMPLE ROAD, PROCEED ALONG THE OLD MAIN ROAD, TURN RIGHT INTO RIVERSIDE PARK PARKING AREA, DROP OFF AND PICK UP PASSENGERS AND RETURN INTO UMZINTO OLD MAIN ROAD, TURN LEFT INTO UMZINTO TAXI RANK.</p>
<p>12.7</p>	<p>2209WC22067A10053656 - 9. UMZINTO TO PORT SHEPSTONE</p> <p>FROM UMZINTO TAXI RANK, TURN LEFT INTO OLD MAIN ROAD, TURN LEFT INTO ESPERANZA TO SEZELA ROAD, TURN RIGHT TO (R2) SOUTH BOUNDARY, TURN LEFT INTO R102, DROP OFF ONLY AT HIBBERDENE ALONG R02, DROP OFF ONLY, AT THE INTERSECTION OF R02 PAIRVIEW MISSION UMZUMBE ROAD, DROP OFF ONLY AT THE INTERSECTION OF R102 AND UMZUMBE STATION ROAD, DROP OFF MELVILLE ROAD INTERSECTION AND R102, DROP OFF ONLY AT SOUTH PORT, TURN OFF ALONG R02, DROP OFF ONLY AT THE SEA PARK ALONG R02, TURN RIGHT INTO AKIEN STREET, TURN LEFT INTO NELSON MANDELA DRIVE, TURN RIGHT INTO RYDER ROAD, PROCEED INTO THE RANK, OFFLOAD AND PICK UP.</p> <p>RETURN JOURNEY.</p> <p>FROM PORT SHEPSTONE TAXI RANK, INTO RYDER ROAD, TURN LEFT INTO SHEPSTONE STREET, TURN RIGHT INTO REYNOLD STREET, TURN RIGHT INTO COLLEY STREET, TURN LEFT INTO BAZLEY STREET, LEFT AGAIN INTO R02, TURN RIGHT AGAIN IN N2 FREEWAY NORTH BOUNDARY, TURN LEFT INTO ESPERANZA SEZELA ROAD, DROP OF AT BURTON INTERSECTION OF ESPERANZA SEZELA AND R02, DROP OFF AT KWA NYUSWA AT SHABALALA, DROP OFF AT GLIBHENI DROP OFF AT KWAJIJI JUNCTION, TURN RIGHT INTO UMZINTO OLD MAIN ROAD, TURN RIGHT INTO UMZINTO OLD MAIN ROAD, TURN RIGHT INTO UMZINTO TAXI RANK AND OFF LOAD PASSENGERS.</p>
<p>12.8</p>	<p>2209WC21004R00053648 - UMZINTO TO DURBAN</p> <p>DEPART FROM UMZINTO TAXI RANK, TURN LEFT INTO UMZINTO OLD MAIN ROAD, TURN LEFT INTO PARK RYNIE- UMZINTO ROAD, TURN LEFT INTO R6129 (PARK RYNIE IXOPO ROAD), TURN LEFT INTO R104, THEN INTO N2 FREEWAY NORTH BOUND, TURN LEFT INTO JOYNER ROAD, TURN RIGHT INTO JEFFELS ROAD, DROP OFF POINT AT THE INTERSECTION OF PROSPECTION ROAD, TURN RIGHT INTO OLD SOUTH COAST ROAD, TURN LEFT INTO PRINCE MCWAYIZENI DRIVE, DROP OFF POINT EZIMBUZINI TAXI RANK, PROCEED ALONG PRINCE MCWAYIZENI DRIVE, TURN RIGHT INTO MANGOSUTHU HIGHWAY, DROP OFF POINT AT THE UMLAZI TEHUIS HOTEL ENTRANCE, PROCEED ALONG SOUTH COAST ROAD, DROP OFF POINT AT S.J.SMITH HOSTEL ENTRANCE, PROCEED ALONG THE SOUTH COAST, DROP OFF POINT AT MEREBANK RAILWAY STATION, PROCEED ALONG SOUTH COAST ROAD, THEN TURN LEFT INTO EDWIN SWALES VC DRIVE, PROCEED TO UMBILO ROAD DROP OFF POINT AT KING EDWARD ENTRANCE, PROCEED ALONG UMBILO ROAD THEN TURN RIGHT INTO GALE STREET, TURN LEFT INTO WARWICK AVENUE, TURN RIGHT INTO THE RANK N2900-293 AND OFFLOAD PASSENGERS.</p> <p>(RETURN JOURNEY)</p> <p>DEPART FROM THE TAXI RANK 290-293 WARWICK AVENUE, DURBAN, TURN LEFT INTO WEST STREET, TURN RIGHT INTO PARK STREET AT THE INTERSECTION WITH SMITH STREET, TURN RIGHT INTO SOUTHERN FREEWAY (M4), LEFT INTO THE N2 SOUTH BOUND, PROCEED STRAIGHT, TURN LEFT INTO THE R100, TURN RIGHT INTO R120, DROP OFF POINT AT THE GJ CROOKES HOSPITAL ENTRANCE, PROCEED ALONG THE R02, TURN RIGHT INTO R612, DROP OFF AND PICK UP AT UMZINTO PRISON ENTRANCE, TURN RIGHT INTO PARK RYNIE UMZINTO ROAD, TURN RIGHT INTO UMZINTO OLD MAIN ROAD, TURN RIGHT INTO UMZINTO TAXI RANK AND OFF LOAD THE PASSENGERS.</p>
<p>12.9</p>	<p>2209WC2209WC00053652 - UMZINTO TO KELSO</p> <p>DEPART FROM UMZINTO TAXI RANK, TURN LEFT UMZINTO OLD MAIN ROAD, TURN LEFT INTO ESPERANZA SEZELA ROAD PROCEED, TURN LEFT INTO D13 ROAD, PROCEED, TURN LEFT INTO R102, DROP OFF AND PICK UP AT SELBOURNE HOTEL GOLF CLUB, DROP AND PICK UP AT UMDONI PARK ENTRANCE, PROCEED AT TEA GARDEN, DROP OFF AND PICK UP AT AIRES NURSERY TURN OFF, PROCEED ALONG R02, DROP OFF AND PICK UP AT KELSO CLINIC SHELTER, PROCEED AND TURN RIGHT INTO KELSO STATION ROAD, DROP OFF AND PICK UP AT THE STATION, PROCEED ALONG THE SAME ROAD AT HAPPY WANDERERS CARAVAN PARK CIRCLE, DROP OFF AND PICK UP PASSENGERS, TURN BACK ALONG STATION ROAD, TURN RIGHT INTO R102, DROP OFF AND PICK UP AT ABRAMS FARM, TURN OFF, PROCEED ALONG R02, DROP OFF AND PICK UP AT ELLINGHAM ESTATE HOLIDAY RESORT, PROCEED, DROP OFF AND PICK UP AT HALFWAY SERVICE STATION, PROCEED RIGHT INTO R12, PROCEED STRAIGHT TO PARK RYNIE STATION, DROP OFF AND PICK UP PASSENGERS</p> <p>RETURN JOURNEY)</p> <p>DEPART FROM PARK RYNIE STATION, TURN LEFT INTO R12, DROP OFF AND PICK UP PASSENGERS, AT PARK RYNIE SERVICE STATION, TURN LEFT INTO R102, DROP OFF AND PICK UP PASSENGERS AT ABRAMS FARMS, PROCEED ALONG R02, DROP OFF AND PICK UP PASSENGERS AT KELSO STATION ROAD, TURN OFF PROCEED ALONG R102, DROP OFF AND PICK UP PASSENGERS AT THE CLINIC SHELTER, DROP OFF AND PICK UP PASSENGERS AT PENNINGTON TEA GARDENS, TURN OFF, PROCEED, TURN RIGHT INTO D13 ROAD, DROP OFF AND PICK UP PASSENGERS AT NKOMBO POINT, PROCEED ALONG D13 ROAD, AT INTERSECTION, TURN RIGHT INTO SEZELA ESPERANZA ROAD, TURN RIGHT AGAIN INTO OLD MAIN ROAD UMZINTO AND TURN RIGHT INTO UMZINTO TAXI RANK</p>
<p>12.10</p>	<p>2209WC2209WC00053653 - UMZINTO TO SHAYAMOYA</p> <p>(FORWARD JOURNEY)</p> <p>DEPART FROM THE UMZINTO TAXI RANK, TURN LEFT AT THE UMZINTO MAIN ROAD, TURN LEFT INTO TOWN BOARD, PROCEED TO SHAYAMOYA ALONG UMZINTO ROAD, OFF LOAD AT THE TOWNSHIP AND RETURN.</p> <p>(RETURN JOURNEY)</p> <p>DEPART FROM SHAYAMOYA TOWNSHIP, PICK UP AT PASSENGERS, TURN LEFT TO TOWN BOARD, OFF LOAD PASSENGERS, TURN RIGHT AND OFF LOAD AT KWIK FIT, OFF LOAD AT KISMET, OFF LOAD AT ADAMS STORE, PROCEED TO UMZINTO AND OFF LOAD AT UMZINTO TAXI RANK AND OFF LOAD PASSENGERS.</p>



transport

Department:
Transport
Province of KwaZulu-Natal

GAZETTE

LGKZNG12-2020-OCT

REGION: ALL

12.11	<p>2209WC2206LS00053659 - UMZINTO TO IFafa BEACH</p> <p>FROM UMZINTO TAXI RANK TURN LEFT INTO OLD MAIN ROAD UMZINTO. FROM INTERSECTION TURN LEFT ESPERANZA SEZELA ROAD TURN RIGHT TO R102. DROP OFF OR PICK UP BURTON INTERSECTION, DROP OFF / PICK UP / DROP OFF ON PICK UP KWA MAGWAZA JIJI INTERSECTION AND R02 PROCEED ALONG R102 DROP OFF OR PICK UP KWA MAHLOKOHLOKO COMPOUND, PICK UP OR DROP OFF AT INTERSECTION OF R02 AND P560 ROAD (BAZLEY ROAD) DROP OFF OR PICK UP AT INTERSECTION P560 AND LAGOON DRIVE. TURN RIGHT INTO LAGOON DRIVE DROP OFF OR PICK UP AT INTERSECTION OF WATERWOOD HOLIDAY COTTAGES ENTRANCE DROP OFF BAZLEY BEACH CARAVAN CAMPING RESORT.</p> <p>RETURN</p> <p>RETURN ALONG LAGOON DRIVE DROP OFF AND PICK UP WATERWOOD COTTAGES, DROP OFF OR PICK UP P560 LAGOON DRIVE TURN LEFT INTO P560 DROP OFF OR PICK UP AT THE INTERSECTION OF P560 AND R102 (KINGSDALE) TURN LEFT INTO R102 DROP OFF OR PICK UP AT THE BANANA FARM ENTRANCE. RETURN ALONG R102 DROP OFF AND PICK UP AT KWA MAHLOKOHLOKO COMPOUND PROCEED ALONG R02, DROP OFF OR PICK UP KWA BURTON INTERSECTION TURN LEFT TO ESPERANZA SEZELA ROAD DROP OFF AND PICK UP KWA NYUSWA, DROP OFF AND PICK UP AT NDLOVINI, DROP OFF PICK UP KWA JIJI JUNCTION, DROP OFF AND PICK UP KWHLANTI, DROP OFF AND PICK UP AT BENEVA INTERSECTION, DROP OFF AND PICK UP ECHIBINI, DROP OFF AND PICK UP AT ESPERANZA DRIFT STORE TURN OFF DROP OFF AND PICK UP UMZINTO RAILWAY STATION, DROP OFF AT UMZINTO MOTOR GARAGE AND PICK UP TURN RIGHT TO UMZINTO OLD MAIN ROAD AT FNB DROP OFF AND PICK UP PROCEED ALONG MAIN ROAD PICK UP AND DROP OFF UMZINTO TOWN BOARD PROCEED ALONG MAIN ROAD, DROP OFF AT QUICK FITT OR PICK UP DROP OFF OR PICK UP AT KISMET TRADING STORE PICK UP OR DROP OFF AT ADAMS DROP OFF, OR PICK UP AT CURRY BAR, DROP OFF OR PICK UP AT CHECKOUT PROCEED ALONG MAIN ROAD TURN RIGHT INTO THE TAXI RANK. (PICK UP ARE SUBJECT TO CONDITION 3 BELOW)</p>
12.12	<p>2209WC2209WC00053654 - UMZINTO TO LUSIKISIKI.</p> <p>FORWARD JOURNEY.</p> <p>DEPART FROM UMZINTO TAXI RANK AND TURN LEFT AT UMZINTO OLD MAIN ROAD, TURN LEFT INTO ESPERANZA SEZELA ROAD, TURN RIGHT INTO N2 FREEWAY SOUTH BOUND UNTIL THE END OF THE FREEWAY AND PROCEED ALONG R1 DIRECT TO LUSIKISIKI MUNICIPALITY TAXI RANK.</p> <p>RETURN JOURNEY.</p> <p>DEPART FROM LUSIKISIKI TAXI RANK, TURN RIGHT INTO R1 FREEWAY, PROCEED STRAIGHT UNTIL THE BEGINNING OF N2 FREEWAY NORTH BOUND AT SOUTH BROOM, PROCEED ALONG THE N2 FREEWAY, TURN LEFT AT SEZELA INTERCHANGE, TURN LEFT AGAIN INTO ESPERANZA SEZELA ROAD, OFF LOAD PASSENGERS AT EPULANGWENI, OFF LOAD PASSENGERS AT CHIBINI AND OFF LOAD PASSENGERS AT ESPERANZA, OFF LOAD AT ENGINE GARAGE, OFF LOAD KISMET STORE AND OFF LOAD AT CHECKOUT STORE UMZINTO, PASS ROBOTS, TURN RIGHT, OFF LOAD PASSENGERS AT UMZINTO TAXI RANK.</p>
12.13	<p>2209WC2206LS00053655 - UMZINTO TO PORT ST. JOHNS (FORWARD JOURNEY)</p> <p>DEPART FROM UMZINTO TAXI RANK, TURN LEFT UMZINTO OLD MAIN ROAD, TURN LEFT INTO ESPERANZA SEZELA ROAD, TURN RIGHT INTO N2 FREEWAY SOUTH BOUND, UNTIL END OF FREEWAY, PROCEED ALONG R1, DIRECT TO PORT ST. JOHNS MUNICIPALITY TAXI RANK.</p> <p>(RETURN JOURNEY)</p> <p>DEPART FROM PORT ST. JOHNS TAXI RANK, TURN RIGHT INTO R1, PROCEED STRAIGHT UNTIL THE BEGINNING OF N2 FREEWAY NORTH BOUND, AT SOUTH BROOM, PROCEED ALONG THE N2 FREEWAY, TURN LEFT AT THE SEZELA INTERCHANGE, TURN LEFT AGAIN INTO ESPERANZA SEZELA ROAD, OFF LOAD AT BURTON POINT AND OFF LOAD PASSENGERS AT NYUSWA TURN OFF, OFF LOAD AT SHABALALA POINT, OFF LOAD AT GILIBHENI, OFF LOAD PASSENGERS AT NDLOVINI, OFF LOAD PASSENGERS AT MAHLUBI STORE, OFF LOAD PASSENGERS, BENEVA OFF LOAD PASSENGERS AT PULANGWENI, OFF LOAD PASSENGERS AT CHIBINI, OFF LOAD PASSENGERS AT ESPERANZA, OFF LOAD AT ENGEN GARAGE, OFF LOAD AT FNB AND STANDARD BANK, OFF LOAD PASSENGERS AT KISMET STORE, TURN RIGHT AT UMZINTO TAXI RANK, OFF LOAD PASSENGERS.</p>



transport

Department:
Transport
Province of KwaZulu-Natal

GAZETTE

LGKZNG12-2020-OCT

REGION: ALL

1)	Application Number: APP0125215	2)	Gazette Number: LGKZNG12-2020-OCT
3)	Applicant: MP MNGOMA ID NO. 8309030350083 Association: UMZINTO TAXI OWNERS ASSOCIATION	4)	Applicant Address: WARD 08 MALANGENI UMZINTO 4200
5)	Existing Licence Holder: LM MNGOMA ID NO. 7909175113088	6)	Existing Licence Holder Address: P O BOX 11088 UMZINTO KWA-ZULU NATAL 4200
7)	Type of application: DECEASED TRANSFER	8)	Operating Licence Number: LGKZN1003001232
9)	Vehicle Type: MINIBUS	10)	1 X 15 (SEATED) + 0 (STANDING)
11)	Region: UGU-OGWINI		
12.1	2209WC2206LS00053657 - UMZINTO TO SCOTTBURGH & RETURN. DEPART FROM UMZINTO TAXI RANK, TURN LEFT INTO UMZINTO OLD MAIN ROAD, TURN LEFT INTO UMZINTO PARK RYNIE ROAD, DROP OFF AND PICK UP AT UMZINTO SECONDARY SCHOOL POINT, TURN LEFT INTO COURT ROAD DROP OFF AND PICK UP AT OK FOOD MARKET PROCEED AND TURN LEFT INTO R612 DROP OFF AND PICK UP AT UMZINTO PRISON, PROCEED ALONG R612 PICK UP AND DROP OFF AT KWAMELHLOENTOMBI POINT, PROCEED PICK UP AND DROP OFF AT KWA SMITH TURN OFF, PROCEED PICK UP AND DROP OFF AT ELLINGHAM ESTATES TURN OFF, PROCEED ALONG R612, PICK UP AND DROP OFF AT PENNY ROAD (PARK HILL GARAGE) PROCEED ALONG THE SAME ROAD PICK UP AND DROP OFF AT KARIMS LANE, PICK UP AND DROP OFF AT HOME AFFAIRS TURN OFF, DROP OFF AND PICK UP AT CAFÉ ERICA AND TOTAL GARAGE POINT, DROP OFF AND PICK UP AT RAILWAY STATION, DROP OFF AND PICK UP AT CONVENT ROAD TURN OFF, PROCEED ALONG FIRST STREET PARK RYNIE TURN LEFT INTO MA STREET, BEACH ROAD, DROP OFF AND PICK UP AT THE PILLAY MARKET, PROCEED ALONG MAIN STREET AT THE INTERSECTION TURN RIGHT INTO R02 DROP OFF AND PICK UP AT MONTANA POINT, PROCEED ALONG R02 DROP OFF AT SCOTTBURGH MALL TURN OFF, DROP OFF AND PICK UP AT GJ CROOKES HOSPITAL, PROCEED ON THE SAME ROAD INTO SCOTTBURGH TAXI RANK.		
12.2	2209WC2209WC00053649 - UMZINTO TO GHANDINAGER FROM UMZINTO TAXI RANK, TURN RIGHT INTO UMZINTO OLD MAIN ROAD (P197/1), TURN LEFT INTO UNNAMED ROAD TO RIVERSIDE PARK. DROP OFF AND PICK UP AT THE PARKING AREA ALONG THE UNNAMED ROAD AT RIVERSIDE PARK. TURN RIGHT BACK INTO UNNAMED ROAD AND TURN LEFT INTO OLD MAIN ROAD P197/1, DROP OFF AND PICK UP AT TEMPLE ROAD TURN OFF ALONG THE SAME OLD MAIN ROAD, DROP OFF AND PICK UP AT HAZELWOOD STORE PROCEED ALONG OLD MAIN ROAD, TURN RIGHT INTO FLAMINGO ROAD LEADING TO GHANDINAGER TOWNSHIP, DROP OFF AND PICK UP AT THE INTERSECTION OF NIGHTINGALE ROAD, DROP OFF AND PICK UP AT INTERSECTION OF NIGHTINGALE AND PELICAN ROAD, TURN RIGHT INTO FALCON ROAD DROP OFF AND PICK UP AT INTERSECTION OF FALCON ROAD, DROP OFF AND PICK UP AT THE INTERSECTION OF NIGHTINGALE AND FALCON ROAD, TURN LEFT INTO NIGHTINGALE ROAD, TURN RIGHT INTO FLAMINGO ROAD, DROP OFF AND PICK UP AT THE INTERSECTION OF FLAMINGO AND P197/1 (UMZINTO OLD MAIN ROAD), TURN LEFT INTO P197/1 DROP OFF AND PICK UP AT HAZELWOOD STORE, DROP OFF AND PICK UP TEMPLE ROAD PROCEED ALONG OLD MAIN ROAD P197/1 DROP OFF AND PICK UP AT TURN OFF TO RIVERSIDE PARK PROCEED ALONG THE SAME ROAD AND TURN LEFT INTO UMZINTO TAXI RANK AND DROP PASSENGERS.		
12.3	2209WC2209WC00053651 - 4. UMZINTO TO MALANGENI AREA (FORWARD JOURNEY) DEPART FROM THE UMZINTO TAXI RANK, TURN LEFT INTO THE UMZINTO OLD MAIN ROAD, DROP OFF AND PICK UP PASSENGERS AT STANDARD AND FIRST NATIONAL BANKS, TURN LEFT INTO ESPERANZA SEZELA ROAD, DROP AND PICK UP PASSENGERS AT UMZINTO STATION, PROCEED ALONG THE SAME ROAD, DROP AND PICK UP PASSENGERS AT ESPERANZA OLD MILL, DROP AND PICK UP PASSENGERS AT DRIFT STORE, PROCEED ALONG THE SAME ROAD, DROP AND PICK UP PASSENGERS AT D3 INTERSECTION (PLANGWENI), PROCEED ALONG THE SAME ROAD, DROP AND PICK UP PASSENGERS AT EZIMANGWENI, DROP OFF AND PICK UP PASSENGERS AT BENEVA INTERSECTION, DROP AND PICK UP PASSENGERS AT AMAHLUBI STORE (KWAHLANTI), DROP OFF AND PICK UP PASSENGERS AT KWAJIJI INTERSECTION, DROP AND PICK UP PASSENGERS AT NDLOVINI, DROP OFF AND PICK UP PASSENGERS AT GLIBENI INTERSECTION, DROP OFF AND PICK UP PASSENGERS AT SHABALALA POINT, PROCEED ALONG THE SAME ROAD, DROP AND PICK UP AT MON RAMP, PROCEED INTO R102 ROAD, DROP OFF AT N2 SEZELA OFF-RAMP, PROCEED ALONG R102, DROP OFF AND PICK UP PASSENGERS AT OLD SEZELA ROAD INTERSECTION, DROP OFF AND PICK UP AT THE D13 ROAD INTERSECTION, TURN LEFT INTO D13. DROP OFF AND PICK UP AT KWASHANGE LOADING ZONE, PROCEED ALONG D13 ROAD, DROP OFF AND PICK UP AT NKOMBO INTERSECTION THEN TURN RIGHT INTO AN UNNAMED ROAD, PROCEED ALONG THE SAME ROAD, DROP OFF AND PICK UP AT KWAMGOMA TURN RIGHT INTO D3 ROAD. PROCEED ALONG THE SAME ROAD, PICK UP AND DROP OFF AT MHANGAMKHULU SCHOOL. PROCEED ALONG D13 ROAD UNTIL THE INTERSECTION WITH ESPERANZA SEZELA ROAD, CROSS OVER TO THE UNNAMED ROAD. DROP OFF AND PICK UP AT KWATHUSI, DROP OFF AND PICK UP AT MNGQUBUZENI CIRCLE, PROCEED ALONG THE UNNAMED ROAD. DROP OFF AND PICK UP AT KWAMASITHELA, TURN LEFT INTO BENEVA COMPOUND, DROP OFF AND PICK UP AT MAGUNDENYANA, DROP OFF AND PICK UP AT KWAMTHIYANE. PROCEED ALONG THE UNNAMED ROAD UNTIL BENEVA ESPERANZA SEZELA ROAD INTERSECTION, TURN LEFT INTO ESPERANZA SEZELA ROAD, DROP OFF AND PICK UP AT EZIMANGWENI. DROP OFF AND PICK UP AT PLANGWENI AND ESPERANZA SEZELA ROAD INTERSECTION (PLANGWENI), DROP OFF AND PICK UP AT ECHIBINI, DROP OFF AND PICK UP AT DRIFT STORE TURN OFF. PROCEED ALONG THE SAME ROAD, DROP OFF AND PICK UP AT ESPERANZA LD SUGAR MILL, DROP OFF AND PICK UP AT SOMKHANDI HOSPITAL. DROP OFF AND PICK UP AT UMZINTO STATION, TURN RIGHT INTO UMZINTO OLD MAIN ROAD, DROP OFF AND PICK UP AT STANDARD BANK AND FIRST NATIONAL BANK. DROP OFF AND PICK UP AT KISMET TRADING STORE, DROP OFF AND PICK UP AT CURRY BAR, DROP OFF AND PICK UP AT CHECKOUT. PROCEED ALONG THE SAME ROAD THEN TURN RIGHT INTO UMZINTO TAXI RANK. (PICK UP ARE SUBJECT TO CONDITION3 BELOW)		
12.4	2209WC2209WC00053661 - FROM UMZINTO TAXI RANK TO POINT WITHIN THE PROVINCE OF KZN ONLY. NO PICKING UP OR SETTING DOWN OF PASSENGERS EN ROUTE.		



transport

Department:
Transport
Province of KwaZulu-Natal

GAZETTE

LGKZNG12-2020-OCT

REGION: ALL

12.5	<p>2209WC2209WC00053658 - UMZINTO TO DUMISA.</p> <p>FORWARD JOURNEY.</p> <p>FROM UMZINTO TAXI RANK, TURN RIGHT INTO UMZINTO OLD MAIN, TURN LEFT INTO RIVERSIDE PARK, DROP OFF AND PICK UP PASSENGERS AT THE PARKING AREA, PROCEED TO THE UMZINTO OLD MAIN ROAD AND TURN LEFT, ALONG THE MAIN ROAD, DROP OFF AND PICK UP PASSENGERS AT TEMPLE ROAD, DROP OFF AND PICK UP PASSENGERS AT HAZELWOOD STORE, PROCEED ALONG THE OLD MAIN ROAD, TURN LEFT INTO D53 ROAD, PROCEED ALONG THE D153 ROAD, THEN DROP OFF AND PICK UP AT KARIMS, PROCEED ALONG D53 ROAD, DROP OFF AND PICK UP AT OQALWENI, PROCEED ALONG THE D153 ROAD THEN DROP OFF AND PICK UP PASSENGERS AT GODENI, DROP OFF AND PICK UP PASSENGERS AT MALUNGISA, DROP OFF AND PICK UP PASSENGERS AT KWA MAKHANYA, PROCEED ALONG THE SAME D53, DROP OFF AND PICK UP AT KWA NGCOBO, PROCEED ON THE SAME ROAD, DROP OFF AND PICK UP AT KWANTOBELA STORE, DROP OFF AND PICK UP PASSENGERS AT KWAMVUBU ESIQWIWI, PROCEED ALONG THE SAME ROAD, DROP AND PICK UP PASSENGERS AT KWADUMISA ERINGINI.</p> <p>FORWARD JOURNEY.</p> <p>PICK UP AND DROP OFF PASSENGERS AT KWADUMISA ERINGINI, PROCEED ALONG D53 ROAD, PICK UP AND DROP AT KWAMBULU ESIQWIWI, PROCEED ALONG THE SAME ROAD, PICK UP AND DROP OFF PASSENGERS AT KWANTOBELA STORE PROCEED, PICK UP AND DROP OFF PASSENGERS AT KWANGCOBO STORE, PROCEED ALONG THE SAME ROAD, PICK UP AND DROP OFF PASSENGERS AT EDIPHWINI RANK, PROCEED ALONG THE SAME ROAD, PICK UP AND DROP OFF PASSENGERS AT KWAMAKHANYA, PROCEED PICK UP AND DROP OFF PASSENGERS AT KWAMALUNGISA, PROCEED PICK UP AND DROP OFF AT OQALWENI, PROCEED AND PICK PASSENGERS AT KARIMS, PROCEED ALONG THE SAME ROAD (D153), TURN RIGHT INTO UMZINTO OLD MAIN ROAD, PICK UP AND DROP OFF PASSENGERS AT HAZELWOOD STORE, PROCEED ALONG THE SAME ROAD, PICK UP AND DROP OFF PASSENGERS AT TEMPLE ROAD, PROCEED ALONG THE OLD MAIN ROAD, TURN RIGHT INTO RIVERSIDE PARK PARKING AREA, DROP OFF AND PICK UP PASSENGERS AND RETURN INTO UMZINTO OLD MAIN ROAD, TURN LEFT INTO UMZINTO TAXI RANK.</p>
12.6	<p>2209WC22067A10053656 - 9. UMZINTO TO PORT SHEPSTONE</p> <p>FROM UMZINTO TAXI RANK, TURN LEFT INTO OLD MAIN ROAD, TURN LEFT INTO ESPERANZA TO SEZELA ROAD, TURN RIGHT TO (R) SOUTH BOUNDARY, TURN LEFT INTO R102, DROP OFF ONLY AT HIBBERDENE ALONG R02, DROP OFF ONLY, AT THE INTERSECTION OF R02 PAIRVIEW MISSION UMZUMBE ROAD, DROP OFF ONLY AT THE INTERSECTION OF R02 AND UMZUMBE STATION ROAD, DROP OFF MELVILLE ROAD INTERSECTION AND R102, DROP OFF ONLY AT SOUTH PORT, TURN OFF ALONG R02, DROP OFF ONLY AT THE SEA PARK ALONG R02, TURN RIGHT INTO AKIEN STREET, TURN LEFT INTO NELSON MANDELA DRIVE, TURN RIGHT INTO RYDER ROAD, PROCEED INTO THE RANK, OFFLOAD AND PICK UP.</p> <p>RETURN JOURNEY.</p> <p>FROM PORT SHEPSTONE TAXI RANK, INTO RYDER ROAD, TURN LEFT INTO SHEPSTONE STREET, TURN RIGHT INTO REYNOLD STREET, TURN RIGHT INTO COLLEY STREET, TURN LEFT INTO BAZLEY STREET, LEFT AGAIN INTO R02, TURN RIGHT AGAIN IN N2 FREEWAY NORTH BOUNDARY, TURN LEFT INTO ESPERANZA SEZELA ROAD, DROP OF AT BURTON INTERSECTION OF ESPERANZA SEZELA AND R02, DROP OFF AT KWA NYUSWA AT SHABALALA, DROP OFF AT GLIBHENI DROP OFF AT KWAJIJI JUNCTION, TURN RIGHT INTO UMZINTO OLD MAIN ROAD, TURN RIGHT INTO UMZINTO OLD MAIN ROAD, TURN RIGHT INTO UMZINTO TAXI RANK AND OFF LOAD PASSENGERS.</p>
12.7	<p>2209WC2209WC00053652 - UMZINTO TO KELSO</p> <p>DEPART FROM UMZINTO TAXI RANK, TURN LEFT UMZINTO OLD MAIN ROAD, TURN LEFT INTO ESPERANZA SEZELA ROAD PROCEED, TURN LEFT INTO D13 ROAD, PROCEED, TURN LEFT INTO R102, DROP OFF AND PICK UP AT SELBOURNE HOTEL GOLF CLUB, DROP AND PICK UP AT UMDONI PARK ENTRANCE, PROCEED AT TEA GARDEN, DROP OFF AND PICK UP AT AIRES NURSERY TURN OFF, PROCEED ALONG R02, DROP OFF AND PICK UP AT KELSO CLINIC SHELTER, PROCEED AND TURN RIGHT INTO KELSO STATION ROAD, DROP OFF AND PICK UP AT THE STATION, PROCEED ALONG THE SAME ROAD AT HAPPY WANDERERS CARAVAN PARK CIRCLE, DROP OFF AND PICK UP PASSENGERS, TURN BACK ALONG STATION ROAD, TURN RIGHT INTO R102, DROP OFF AND PICK UP AT ABRAMS FARM, TURN OFF, PROCEED ALONG R02, DROP OFF AND PICK UP AT ELLINGHAM ESTATE HOLIDAY RESORT, PROCEED, DROP OFF AND PICK UP AT HALFWAY SERVICE STATION, PROCEED RIGHT INTO R12, PROCEED STRAIGHT TO PARK RYNIE STATION, DROP OFF AND PICK UP PASSENGERS</p> <p>RETURN JOURNEY)</p> <p>DEPART FROM PARK RYNIE STATION, TURN LEFT INTO R12, DROP OFF AND PICK UP PASSENGERS, AT PARK RYNIE SERVICE STATION, TURN LEFT INTO R102, DROP OFF AND PICK UP PASSENGERS AT ABRAMS FARMS, PROCEED ALONG R02, DROP OFF AND PICK UP PASSENGERS AT KELSO STATION ROAD, TURN OFF PROCEED ALONG R102, DROP OFF AND PICK UP PASSENGERS AT THE CLINIC SHELTER, DROP OFF AND PICK UP PASSENGERS AT PENNINGTON TEA GARDENS, TURN OFF, PROCEED, TURN RIGHT INTO D13 ROAD, DROP OFF AND PICK UP PASSENGERS AT NKOMBO POINT, PROCEED ALONG D13 ROAD, AT INTERSECTION, TURN RIGHT INTO SEZELA ESPERANZA ROAD, TURN RIGHT AGAIN INTO OLD MAIN ROAD UMZINTO AND TURN RIGHT INTO UMZINTO TAXI RANK</p>
12.8	<p>2209WC2209WC00053653 - UMZINTO TO SHAYAMOYA (FORWARD JOURNEY)</p> <p>DEPART FROM THE UMZINTO TAXI RANK, TURN LEFT AT THE UMZINTO MAIN ROAD, TURN LEFT INTO TOWN BOARD, PROCEED TO SHAYAMOYA ALONG UMZINTO ROAD, OFF LOAD AT THE TOWNSHIP AND RETURN.</p> <p>(RETURN JOURNEY)</p> <p>DEPART FROM SHAYAMOYA TOWNSHIP, PICK UP AT PASSENGERS, TURN LEFT TO TOWN BOARD, OFF LOAD PASSENGERS, TURN RIGHT AND OFF LOAD AT KWIK FIT, OFF LOAD AT KISMET, OFF LOAD AT ADAMS STORE, PROCEED TO UMZINTO AND OFF LOAD AT UMZINTO TAXI RANK AND OFF LOAD PASSENGERS.</p>
12.9	<p>2209WC2206LS00053659 - UMZINTO TO IFAFA BEACH</p> <p>FROM UMZINTO TAXI RANK TURN LEFT INTO OLD MAIN ROAD UMZINTO. FROM INTERSECTION TURN LEFT ESPERANZA SEZELA ROAD TURN RIGHT TO R102. DROP OFF OR PICK UP BURTON INTERSECTION, DROP OFF / PICK UP / DROP OFF ON PICK UP KWA MAGWAZA JJI INTERSECTION AND R02 PROCEED ALONG R102 DROP OFF OR PICK UP KWA MAHLOKOHLOKO COMPOUND, PICK UP OR DROP OFF AT INTERSECTION OF R02 AND P560 ROAD (BAZLEY ROAD) DROP OFF OR PICK UP AT INTERSECTION P560 AND LAGOON DRIVE, TURN RIGHT INTO LAGOON DRIVE DROP OFF OR PICK UP AT INTERSECTION OF WATERWOOD HOLIDAY COTTAGES ENTRANCE DROP OFF BAZLEY BEACH CARAVAN CAMPING RESORT.</p> <p>RETURN</p> <p>RETURN ALONG LAGOON DRIVE DROP OFF AND PICK UP WATERWOOD COTTAGES, DROP OFF OR PICK UP P560 LAGOON DRIVE TURN LEFT INTO P560 DROP OFF OR PICK UP AT THE INTERSECTION OF P560 AND R102 (KINGSDALE) TURN LEFT INTO R102 DROP OFF OR PICK UP AT THE BANANA FARM ENTRANCE. RETURN ALONG R102 DROP OFF AND PICK UP AT KWA MAHLOKOHLOKO COMPOUND PROCEED ALONG R02, DROP OFF OR PICK UP KWA BURTON INTERSECTION TURN LEFT TO ESPERANZA SEZELA ROAD DROP OFF AND PICK UP KWA NYUSWA, DROP OFF AND PICK UP AT NDLOVINI, DROP OFF PICK UP KWA JJI JUNCTION, DROP OFF AND PICK UP KWHLANTI, DROP OFF AND PICK UP AT BENEVA INTERSECTION, DROP OFF AND PICK UP ECHIBINI, DROP OFF AND PICK UP AT ESPERANZA DRIFT STORE TURN OFF DROP OFF AND PICK UP UMZINTO RAILWAY STATION, DROP OFF AT UMZINTO MOTOR GARAGE AND PICK UP TURN RIGHT TO UMZINTO OLD MAIN ROAD AT FNB DROP OFF AND PICK UP PROCEED ALONG MAIN ROAD PICK UP AND DROP OFF UMZINTO TOWN BOARD PROCEED ALONG MAIN ROAD, DROP OFF AT QUICK FITT OR PICK UP DROP OFF OR PICK UP AT KISMET TRADING STORE PICK UP OR DROP OFF AT ADAMS DROP OFF, OR PICK UP AT CURRY BAR, DROP OFF OR PICK UP AT CHECKOUT PROCEED ALONG MAIN ROAD TURN RIGHT INTO THE TAXI RANK. (PICK UP ARE SUBJECT TO CONDITION 3 BELOW)</p>



transport

Department:
Transport
Province of KwaZulu-Natal

GAZETTE

LGKZNG12-2020-OCT

REGION: ALL

1)	Application Number: APP0125217	2)	Gazette Number: LGKZNG12-2020-OCT
3)	Applicant: RM CHILIZA ID NO. 7701035730080 Association: MSHIYENI AND B-RANK	4)	Applicant Address: Z30301 SEWULA AREA AMANZIMTOTI KWAZULU NATAL 4126
5)	Existing Licence Holder: NOT APPLICABLE ID NO. NOT APPLICABLE	6)	Existing Licence Holder Address: NOT APPLICABLE
7)	Type of application: NEW OPERATING LICENCE	8)	Operating Licence Number: NOTAVAILABLE
9)	Vehicle Type: MINIBUS	10)	1 X 15 (SEATED) + 0 (STANDING)
11)	Region: NINGIZMU 1		
12.1	2209WC2206LS00053711 - ISIPINGO B RANK TO PRINCE MSHIYENI HOSPITAL: 1. ISIPINGO FROM B RANK OPPOSITE PICK & WIN SUPERMARKET TO JOIN ALEXANDER AVENUE WHICH IS ONE WAY TRAFFIC, 1ST TURN RIGHT WHICH IS THOMAS AVENUE, 1ST TURN RIGHT WHICH IS THOMAS AVENUE, 1ST TURN RIGHT WHICH IS CHURCH LANE, LEFT INTO ISIPINGO OLD MAIN ROAD TO T JUNCTION, AND TURN RIGHT INTO PRINCE MCWAYIZENI DRIVE AND LEFT INTO MANGOSUTHU HIGHWAY. START TO DROP OFF AND ALL STOPS TO MSHIYENI HOSPITAL AND TURN LEFT INTO ACCESS ROAD TO PRINCE MSHIYENI HOSPITAL, AND DROP OFF AT HOSPITAL AT RANK OUTSIDE OF THE GATE, AND LOAD AND RETURN TO ISIPINGO ALONG THE FORWARD ROUTE IN REVERSE, AND DROP OFF AT ALL STOPS TO ISIPINGO INCLUDING REUNION TAXI RANK.		



transport

Department:
Transport
Province of KwaZulu-Natal

GAZETTE

LGKZNG12-2020-OCT

REGION: ALL

1)	Application Number: APP0125219	2)	Gazette Number: LGKZNG12-2020-OCT
3)	Applicant: HH KHALISHWAYO ID NO. 8008160605080 Association: ZAMOKUHLE TAXI ASSOCIATION (PAULPIETERS)	4)	Applicant Address: P O BOX 585 PAULPIETERSBURG KWAZULU-NATAL 3180
5)	Existing Licence Holder: NOT APPLICABLE ID NO. NOT APPLICABLE	6)	Existing Licence Holder Address: NOT APPLICABLE
7)	Type of application: NEW OPERATING LICENCE	8)	Operating Licence Number: LGKZN0303000415
9)	Vehicle Type: MINIBUS	10)	1 X 13 (SEATED) + 0 (STANDING)
11)	Region: UTHUKELA		
12.1	2207J82100GN00052995 - LUNERBURG TO PAULPIETERSBURG FROM APPROVED TAXI RANK AT LUNERBURG TO APPROVED TAXI IN PAULPIETERSBURG FROM LUNERBURG TO JOIN MARK STREET, TURN RIGHT TO MIDDLE STREET, TURN LEFT STRAIGHT TO KRUGER STREET, STRAIGHT INTO THE RANK, DROP AND PICK PASSENGERS.		
12.2	2207J82100GN00052998 - LUTHILUNYE TO PAULPIETERSBURG FROM APPROVED TAXI RANK AT LUNTHILUNYE TO APPROVED TAXI RANK IN PAULPIETERSBURG FROM LUTHILUNYE TO JOIN MARK STREET, TURN RIGHT TO MIDDLE STREET, TURN LEFT STRAIGHT TO KRUGER STREET, STRAIGHT INTO THE RANK,		
12.3	2100GN2100F510052999 - FROM PAULPIETERSBURG TO NEWCASTLE FROM PAULPIETERSBURG TAXI RANK AT KRUGER STREET, TURN RIGHT TO JOUBERT STREET, TURN RIGHT TO KERK STREET, TURN LEFT TO HIGH STREET, JOIN R33, STRAIGHT ON WITH R33, TURN RIGHT TO R34, PASS OSIZWENI, AND DROP PASSENGERS, PASS MADADENI AND DROP PASSENGERS, STRAIGHT WITH VOORTREKKER STREET, TURN LEFT WITH KERK STREET AND TURN RIGHT WITH ALLEN STREET, STRAIGHT TO NEWCASTLE TAXI RANK, DROP AND PICK PASSENGERS.		
12.4	2100GN21004R10053000 - PAULPIETERSBURG TO DURBAN FROM PAULPIETERSBURG TAXI RANK AT KRUGER STREET TO DURBAN, TURN RIGHT TO JOUBERT STREET, TURN RIGHT TO KERK STREET, TURN LEFT TO HIGH STREET TO JOIN R33, PASS STILWATER, STRAIGHT INTO R33 TO DUNDEE, TURN RIGHT INTO R33, PASS POMEROY AND DROP PASSENGERS, PASS TUGELA FERRY TAXI RANK AND DROP PASSENGERS, PASS COLENZO ROAD INTO R4, TURN LEFT R33 INTO COKEY STREET, STRAIGHT INTO THE RANK AND DROP PASSENGERS PASS COLENZO STREET INTO R4, TURN LEFT R33, THROUGH TO NEW HANOVER AND DROP PASSENGERS, PASS PIETERMARITZBURG AND DROP PASSENGERS, PASS MARIANHILL TOLL PLAZA, INTO R3, STRAIGHT TO DURBAN PASS N3 OR M4 AND R102, PASS NORTH COAST, STRAIGHT TO ALICE STREET, TURN LEFT TO UMNENGI ROAD, INTO R02, STRAIGHT INTO FYNN STREET, THROUGH INTO NEW DURBAN STATION, DROP AND PICK PASSENGERS.		
12.5	2207J92207J900052972 - BILANYONI TO PAULPIETERSBURG. FROM PIENSRAND ROAD P271, VIA NGWANYA, TURN LEFT TO JOIN R33, STRAIGHT INTO MARK STREET, TURN LEFT INTO HIGH STREET, TURN LEFT INTO KRUGER STREET RIGHT INTO TAXI RANK, PICK AND DROP PASSENGERS.		
12.6	2207J92207J900052976 - APPROVED TAXI RANK AT LUJOJWANA TO APPROVED TAXI RANK IN PAULPIETERSBURG. FROM LUJOJWANA, PIENSRAND ROAD P271, TURN LEFT TO JOIN R33, STRAIGHT INTO MARK STREET, TURN LEFT INTO JOUBERT STREET, TURN RIGHT INTO THE TAXI RANK, DROP AND PICK PASSENGERS.		
12.7	2207J92207J900052969 - BHADENI TO PAULPIETERSBURG FROM PIENSRAND ROAD P271, TURN LEFT INTO HIGH STREET, TURN LEFT INTO KRUGER STREET INTO THE TAXI RANK, PICK AND DROP PASSENGERS. FROM PIENSRAND ROAD P271, TURN LEFT TO JOIN R33, STRAIGHT TO MARK STREET, TURN LEFT INTO JOUBERT STREET, TURN RIGHT INTO KERK STREET, TURN RIGHT INTO THE TAXI RANK AT KRUGER STREET, DROP AND PICK PASSENGERS.		
12.8	2207J92207J900052970 - MDWADLAZA TO PAULPIETERSBURG FROM MDWADLAZA INTO PIENSRAND P271, TURN LEFT TO JOIN R33, STRAIGHT INTO MARK STREET TURN INTO JOUBERT		
12.9	2207J92207J900052973 - DUMBE TO PAULPIETERSBURG FROM DUMBE LOCATION TURN RIGHT TO JOIN R33, STRAIGHT INTO MARK STREET, TURN LEFT INTO HIGH STREET, TURN LEFT INTO KRUGER STREET, RIGHT INTO THE TAXI RANK, PICK AND DROP PASSENGERS		
12.10	2207J92207J900052974 - NKEMBENI TO PAULPIETERSBURG FROM APPROVED TAXI RANK AT NKEMBENI TO APPROVED TAXI RANK IN PAULPIETERSBURG FROM PIENSRAND ROAD P271 TURN LEFT TO JOIN PAULPIETERSBURG FROM THOLAKELE JOIN PIENSRAND ROAD P271, TURN LEFT TO JOIN R33, STRAIGHT INTO MARK STREET, TURN INTO HIGH STREET, TURN LEFT INTO KRUGER STREET, RIGHT INTO THE TAXI RANK, DROP AND PICK PASSENGERS FROM PIENSRAND ROAD P271, TURN LEFT TO JOIN R33, STRAIGHT TO MARK STREET, TURN INTO JOUBERT STREET, TURN RIGHT INTO KERK STREET TURN RIGHT INTO THE TAXI RANK, PICK AND DROP PASSENGERS		
12.11	2207J92207J900052975 - LONGRIDGE TO PAULPIETERSBURG FROM APPROVED TAXI RANK AT LONGRIDGE TURN LEFT TO JOIN R33, STRAIGHT TO PAULPIETERSBURG, TURN LEFT TO HIGH STREET, TURN RIGHT INTO KRUGER STREET, STRAIGHT INTO THE RANK, DROP AND PICK PASSENGERS		
12.12	2207J92207J900052977 - MANGOSUTHU TO PAULPIETERSBURG FROM MANGOSUTHU INTO PIENSRANS ROAD P271, TURN LEFT TO R33, STRAIGHT INTO MARK STREET, TURN INTO JOUBERT STREET, TURN RIGHT INTO TAXI RANK, DROP AND PICK PASSENGERS		
12.13	2207J92207J900052978 - OPHUZANE TO PAULPIETERSBURG FROM OPHUZANE, JOIN PIENSRAND ROAD P271, TURN LEFT TO JOIN R33, STRAIGHT INTO MARK STREET, TURN INTO JOUBERT STREET, TURN RIGHT INTO KERK STREET, TURN RIGHT INTO THE TAXI RANK, DROP AND PICK PASSENGERS		
12.14	2207J92207J900052979 - THOLAKELE TO PAULPIETERSBURG FROM APPROVED TAXI RANK IN THOLAKELE, JOIN PIENSRAND ROAD P271, TURN LEFT TO JOIN R33 STRAIGHT INTO MARK STREET, TURN LEFT INTO HIGH STREET, TURN LEFT INTO KRUGER STREET, INTO THE RANK, PICK AND DROP PASSENGERS		
12.15	2207J92207J900052980 - UBIVANYANA TO PAULPIETERSBURG FROM UBIVANYANA TURN LEFT TO JOIN R33, STRAIGHT TO PAULPIETERSBURG, TURN LEFT TO HIGH STREET, TURN RIGHT INTO KRUGER STREET, STRAIGHT INTO THE RANK, PICK AND DROP PASSENGERS		
12.16	2207J92207J900052981 - KLEMPSLUST TO PAULPIETERSBURG FROM APPROVED TAXI RANK KLEMPSLUST TURN LEFT TO JOIN R33, STRAIGHT TO PAULPIETERSBURG, TURN LEFT TO HIGH STREET, TURN RIGHT INTO KRUGER STREET, STRAIGHT INTO THE RANK, DROP AND PICK PASSENGERS		



transport

Department:
Transport
Province of KwaZulu-Natal

GAZETTE

LGKZNG12-2020-OCT

REGION: ALL

12.17	2100GN2207J510055221 - PAULPIETERSBURG TO VRYHEID FROM TAXI RANK PAULPIETERSBURG TO VRYHEID, STRAIGHT TO NATAL SPAR, TURN RIGHT INTO B3, RIGHT INTO TAXI RANK IN VRYHEID.
-------	--



transport

Department:
Transport
Province of KwaZulu-Natal

GAZETTE

LGKZNG12-2020-OCT

REGION: ALL

1)	Application Number: APP0125221	2)	Gazette Number: LGKZNG12-2020-OCT
3)	Applicant: HH KHALISHWAYO ID NO. 8008160605080 Association: ZAMOKUHLE TAXI ASSOCIATION (PAULPIETERS)	4)	Applicant Address: P O BOX 885 PAULPIETERSBURG KWAZULU-NATAL 3180
5)	Existing Licence Holder: NOT APPLICABLE ID NO. NOT APPLICABLE	6)	Existing Licence Holder Address: NOT APPLICABLE
7)	Type of application: NEW OPERATING LICENCE	8)	Operating Licence Number: LKNKZN0151397
9)	Vehicle Type: MINIBUS	10)	1 X 15 (SEATED) + 0 (STANDING)
11)	Region: UTHUKELA		
12.1	2207J92207J900052969 - BHADENI TO PAULPIETERSBURG FROM PIENSRAND ROAD P271, TURN LEFT INTO HIGH STREET, TURN LEFT INTO KRUGER STREET INTO THE TAXI RANK, PICK AND DROP PASSENGERS. FROM PIENSRAND ROAD P271, TURN LEFT TO JOIN R33, STRAIGHT TO MARK STREET, TURN LEFT INTO JOUBERT STREET, TURN RIGHT INTO KERK STREET, TURN RIGHT INTO THE TAXI RANK AT KRUGER STREET, DROP AND PICK PASSENGERS.		
12.2	2207J92207J900052970 - MDWADLAZA TO PAULPIETERSBURG FROM MDWADLAZA INTO PIENSRAND P271, TURN LEFT TO JOIN R33, STRAIGHT INTO MARK STREET TURN INTO JOUBERT		
12.3	2207J92207J900052972 - BILANYONI TO PAULPIETERSBURG. FROM PIENSRAND ROAD P271, VIA NGWANYA, TURN LEFT TO JOIN R33, STRAIGHT INTO MARK STREET, TURN LEFT INTO HIGH STREET, TURN LEFT INTO KRUGER STREET RIGHT INTO TAXI RANK, PICK AND DROP PASSENGERS.		
12.4	2207J92207J900052973 - DUMBE TO PAULPIETERSBURG FROM DUMBE LOCATION TURN RIGHT TO JOIN R33, STRAIGHT INTO MARK STREET, TURN LEFT INTO HIGH STREET, TURN LEFT INTO KRUGER STREET, RIGHT INTO THE TAXI RANK, PICK AND DROP PASSENGERS		
12.5	2207J92207J900052974 - NKEMBENI TO PAULPIETERSBURG FROM APPROVED TAXI RANK AT NKEMBENI TO APPROVED TAXI RANK IN PAULPIETERSBURG FROM PIENSRAND ROAD P271 TURN LEFT TO JOIN PAULPIETERSBURG FROM THOLAKELE JOIN PIENSRAND ROAD P271, TURN LEFT TO JOIN R33, STRAIGHT INTO MARK STREET, TURN INTO HIGH STREET, TURN LEFT INTO KRUGER STREET, RIGHT INTO THE TAXI RANK, DROP AND PICK PASSENGERS FROM PIENSRAND ROAD P271, TURN LEFT TO JOIN R33, STRAIGHT TO MARK STREET, TURN INTO JOUBERT STREET, TURN RIGHT INTO KERK STREET TURN RIGHT INTO THE TAXI RANK, PICK AND DROP PASSENGERS		
12.6	2207J92207J900052975 - LONGRIDGE TO PAULPIETERSBURG FROM APPROVED TAXI RANK AT LONGRIDGE TURN LEFT TO JOIN R33, STRAIGHT TO PAULPIETERSBURG, TURN LEFT TO HIGH STREET, TURN RIGHT INTO KRUGER STREET, STRAIGHT INTO THE RANK, DROP AND PICK PASSENGERS		
12.7	2207J92207J900052976 - APPROVED TAXI RANK AT LUJOJWANA TO APPROVED TAXI RANK IN PAULPIETERSBURG. FROM LUJOJWANA, PIENSRAND ROAD P271, TURN LEFT TO JOIN R33, STRAIGHT INTO MARK STREET, TURN LEFT INTO JOUBERT STREET, TURN RIGHT INTO THE TAXI RANK, DROP AND PICK PASSENGERS.		
12.8	2207J92207J900052977 - MANGOSUTHU TO PAULPIETERSBURG FROM MANGOSUTHU INTO PIENSRAND ROAD P271, TURN LEFT TO R33, STRAIGHT INTO MARK STREET, TURN INTO JOUBERT STREET, TURN RIGHT INTO TAXI RANK, DROP AND PICK PASSENGERS		
12.9	2207J92207J900052978 - OPHUZANE TO PAULPIETERSBURG FROM OPHUZANE, JOIN PIENSRAND ROAD P271, TURN LEFT TO JOIN R33, STRAIGHT INTO MARK STREET, TURN INTO JOUBERT STREET, TURN RIGHT INTO KERK STREET, TURN RIGHT INTO THE TAXI RANK, DROP AND PICK PASSENGERS		
12.10	2207J92207J900052979 - THOLAKELE TO PAULPIETERSBURG FROM APPROVED TAXI RANK IN THOLAKELE, JOIN PIENSRAND ROAD P271, TURN LEFT TO JOIN R33 STRAIGHT INTO MARK STREET, TURN LEFT INTO HIGH STREET, TURN LEFT INTO KRUGER STREET, INTO THE RANK, PICK AND DROP PASSENGERS		
12.11	2207J92207J900052980 - UBIVANYANA TO PAULPIETERSBURG FROM UBIVANYANA TURN LEFT TO JOIN R33, STRAIGHT TO PAULPIETERSBURG, TURN LEFT TO HIGH STREET, TURN RIGHT INTO KRUGER STREET, STRAIGHT INTO THE RANK, PICK AND DROP PASSENGERS		
12.12	2207J92207J900052981 - KLEMPSLUST TO PAULPIETERSBURG FROM APPROVED TAXI RANK KLEMPSLUST TURN LEFT TO JOIN R33, STRAIGHT TO PAULPIETERSBURG, TURN LEFT TO HIGH STREET, TURN RIGHT INTO KRUGER STREET, STRAIGHT INTO THE RANK, DROP AND PICK PASSENGERS		
12.13	2207J82100GN00052995 - LUNERBURG TO PAULPIETERSBURG FROM APPROVED TAXI RANK AT LUNERBURG TO APPROVED TAXI IN PAULPIETERSBURG FROM LUNERBURG TO JOIN MARK STREET, TURN RIGHT TO MIDDLE STREET, TURN LEFT STRAIGHT TO KRUGER STREET, STRAIGHT INTO THE RANK, DROP AND PICK PASSENGERS.		
12.14	2207J82100GN00052998 - LUTHILUNYE TO PAULPIETERSBURG FROM APPROVED TAXI RANK AT LUNTHILUNYE TO APPROVED TAXI RANK IN PAULPIETERSBURG FROM LUTHILUNYE TO JOIN MARK STREET, TURN RIGHT TO MIDDLE STREET, TURN LEFT STRAIGHT TO KRUGER STREET, STRAIGHT INTO THE RANK,		
12.15	2100GN2100F510052999 - FROM PAULPIETERSBURG TO NEWCASTLE FROM PAULPIETERSBURG TAXI RANK AT KRUGER STREET TO DURBAN, TURN RIGHT TO JOUBERT STREET, TURN RIGHT TO KERK STREET, TURN LEFT TO HIGH STREET, JOIN R33, STRAIGHT ON WITH R33, TURN RIGHT TO R34, PASS OSIZWENI, AND DROP PASSENGERS, PASS MADADENI AND DROP PASSENGERS, STRAIGHT WITH VOORTREKKER STREET, TURN LEFT WITH KERK STREET AND TURN RIGHT WITH ALLEN STREET, STRAIGHT TO NEWCASTLE TAXI RANK, DROP AND PICK PASSENGERS.		
12.16	2100GN21004R10053000 - PAULPIETERSBURG TO DURBAN FROM PAULPIETERSBURG TAXI RANK AT KRUGER STREET TO DURBAN, TURN RIGHT TO JOUBERT STREET, TURN RIGHT TO KERK STREET, TURN LEFT TO HIGH STREET TO JOIN R33, PASS STILWATER, STRAIGHT INTO R33 TO DUNDEE, TURN RIGHT INTO R33, PASS POMEROY AND DROP PASSENGERS, PASS TUGELA FERRY TAXI RANK AND DROP PASSENGERS, PASS COLENSO ROAD INTO R4, TURN LEFT R33 INTO COKEY STREET, STRAIGHT INTO THE RANK AND DROP PASSENGERS PASS COLENSO STREET INTO R4, TURN LEFT R33, THROUGH TO NEW HANOVER AND DROP PASSENGERS, PASS PIETERMARITZBURG AND DROP PASSENGERS, PASS MARIANHILL TOLL PLAZA, INTO R3, STRAIGHT TO DURBAN PASS N3 OR M4 AND R102, PASS NORTH COAST, STRAIGHT TO ALICE STREET, TURN LEFT TO UMNGENI ROAD, INTO R02, STRAIGHT INTO FYNN STREET, THROUGH INTO NEW DURBAN STATION, DROP AND PICK PASSENGERS.		



transport

Department:
Transport
Province of KwaZulu-Natal

GAZETTE

LGKZNG12-2020-OCT

REGION: ALL

12.17	<p>2100GN2100GN00053004 - CONDITIONS/RESTRICTIONS</p> <ol style="list-style-type: none"> 1. PASSENGERS MAY BE PICKED UP AND/OR SET DOWN ONLY AT DESIGNATED TAXI RANK OR TAXI STOP, WHICH SHALL EXCLUDE BUS STOPS. 2. ENTRY OR RANKING ON PRIVATE PROPERTY IS NOT PERMITTED WITHOUT PERMISSION OF THE LANDLORD, A COPY OF WHICH MUST BE SUPPLIED TO THE BOARD BEFORE ISSUE OPERATING LICENSE. 3. WITHOUT HAVING ENTERED INTO AN AGREEMENT WITH OTHER OPERATORS ON A COMMON ROUTE, AS CONTEMPLATED BY SECTION 88 (2) (B) OF ACT 22 OF 2000, THE PICKING UP OR SETTING DOWN OF PASSENGERS ON SUCH ROUTE IS NOT PERMITTED. A COPY OF SUCH AGREEMENT MUST BE SUPPLIED TO THE BOARD. 4. AT RANKS, WHETHER ON -STREET OR OFF-STREET, ONLY THE TAXIS THAT CAN BE ACCOMMODATED IN THE DEMARCATED AREA MAY OCCUPY THE RANK, EXCESS VEHICLES MUST HOLD ELSEWHERE AT DESIGNATED HOLDING AREAS. 5. RANK PERMITS OR LETTERS OF AUTHORITY MUST BE PRODUCED IN RESPECT OF ALL RANKS IN MUNICIPAL ARREARS, IN PARTICULAR MAJOR TOWNS AND CITIES. 6. THE ALLOCATION OF ANY ROUTE OR PORTION OF A ROUTE IS SUBJECT TO THE CONDITION THAT IT HAS BEEN APPROVED AND ALLOCATED IN GOOD FAITH AND THAT SUCH ROUTE WILL BE INVALID SHOULD IT TRANSPIRE THAT THE ROUTE OR PORTION THEREOF WILL, OR HAS CAUSED CONFLICT DUE TO IT HAVING BEEN APPROVED BASED ON INCORRECT OR FALSE INFORMATION SUPPLIED TO THE BOARD OR AS A RESULT OF AN ERROR. IN SUCH INSTANCE THE OPERATING LICENSE MUST BE RETURNED TO THE BOARD FOR CORRECTION. 7. THE VEHICLE MUST BE COVERED BY MOTOR VEHICLE INSURANCE AS WELL AS PERSONAL LIABILITY INSURANCE
12.18	<p>2100GN2207J510055221 - PAULPIETERSBURG TO VRYHEID</p> <p>FROM TAXI RANK PAULPIETERSBURG TO VRYHEID, STRAIGHT TO NATAL SPAR, TURN RIGHT INTO B3, RIGHT INTO TAXI RANK IN VRYHEID.</p>



transport

Department:
Transport
Province of KwaZulu-Natal

GAZETTE

LGKZNG12-2020-OCT

REGION: ALL

1)	Application Number: APP0125224	2)	Gazette Number: LGKZNG12-2020-OCT
3)	Applicant: NP NGCONGO ID NO. 6606066965086 Association: M.N.R (UMLAZI WEST) TAXI ASSOCIATION	4)	Applicant Address: L884 JOSIAH DLAMINI UMLAZI DURBAN 4066
5)	Existing Licence Holder: R NGCONGO ID NO. 3403150288085	6)	Existing Licence Holder Address: JHB JHB JHB GAUTENG 2090
7)	Type of application: DECEASED TRANSFER	8)	Operating Licence Number: LKNKZN018522
9)	Vehicle Type: NOT AVAILABLE	10)	1 X 13 (SEATED) + 0 (STANDING)
11)	Region: NINGIZMU 2		
12.1	2202IR2202IR00049122 - M.N.R. UMLAZI WEST TAXI ASSOCIATION. DURBAN METRO-DURBAN METRO. FROM THE CORNER OF NGQWELE ROAD AND UKHOZI ROAD (UMLAZI STATION) ALONG NGQWELE ROAD, LEFT INTO ROAD NO804, INTO ZIHLAHLA ROAD, RIGHT INTO UKHOZI ROAD, LEFT INTO MANGOSUTHU HIGHWAY AND PROCEED TO CNR RD1202 AND MANGOSUTHU HIGHWAY (EZINDONGENI).		
12.2	2202IR2202IR00049123 - 2. FROM CORNER NGQWELE ROAD AND UKHOZI ROAD (UMLAZI STATION), ALONG UKHOZI ROAD, LEFT INTO MANGOSUTHU HIGHWAY, AND PROCEED TO CORNER OF ROAD 1202 AND MANGOSUTHU HIGHWAY (EZINDONGENI).		
12.3	2202IR2202IR00049124 - FROM THE CORNER OF NGQWELE ROAD AND UKHOZI ROAD (UMLAZI STATION), ALONG NGQWELE ROAD, RIGHT INTO MANGOSUTHU HIGHWAY, LEFT INTO JOSIAH DLAMINI ROAD, INTO ROAD NO.1102, LEFT INTO ROAD NO.1103, RIGHT INTO MANGOSUTHU HIGHWAY AND PROCEED TO EZINDONGENI.		
12.4	2202IR2202IR00049125 - FROM THE CORNER OF NGQWELE ROAD AND UKHOZI ROAD (UMLAZI STATION), ALONG UKHOZI ROAD, RIGHT INTO MANGOSUTHU HIGHWAY, LEFT INTO JOSIAH DLAMINI ROAD, RIGHT INTO MPEVU ROAD, LEFT INTO ROAD NO.108075 AND RETURN, LEFT INTO MPEVU ROAD, LEFT INTO SCQALABA AVENUE, RIGHT INTO MPEVU ROAD, RIGHT INTO ROAD NO.1002, LEFT INTO ROAD NO.1103, RIGHT INTO MANGOSUTHU HIGHWAY AND PROCEED EZINDONGENI.		
12.5	2202IR2202IR00049126 - FROM THE CORNER OF NGQWELE ROAD AND UKHOZI ROAD (UMLAZI STATION), ALONG NGQWELE ROAD, INTO ROAD NO.1103, LEFT INTO ROAD NO.1204 AND PROCEED TO EZINDONGENI.		
12.6	2202IR2202IR00049127 - FROM THE CORNER OF NGQWELE ROAD AND UKHOZI ROAD (UMLAZI STATION), ALONG NGQWELE ROAD, LEFT INTO MANGOSUTHU HIGHWAY, RIGHT INTO ROAD NO.1403, INTO ROAD NO.1203, RIGHT INTO ROAD NO.1204 AND PROCEED TO EZINDONGENI.		
12.7	2202IR2202IR00049128 - FROM CORNER OF NGQWELE ROAD AND UKHOZI ROAD (UMLAZI STATION), ALONG NGQWELE ROAD, LEFT INTO MANGOSUTHU HIGHWAY, RIGHT INTO ROAD NO.1204, LEFT INTO ROAD NO.1203, INTO ROAD NO.1403, LEFT INTO PHILA NDWANDWE ROAD, LEFT INTO MANGOSUTHU HIGHWAY AND PROCEED TO EZINDONGENI.		
12.8	2202IR2202IR00049129 - FROM THE CORNER OF NGQWELE ROAD AND UKHOZI ROAD (UMLAZI STATION), ALONG NGQWELE ROAD, INTO ROAD NO.1103, RIGHT INTO MABHUDU ROAD, LEFT INTO MQANGALA ROAD, RIGHT INTO MAPHUTHA ROAD, AND RETURN ALONG MAPHUTHA ROAD, LEFT INTO MQANGALA ROAD, RIGHT INTO MAPHUTHA ROAD, RIGHT INTO ROAD NO.1103, LEFT INTO ROAD NO.1204 AND PROCEED TO EZINDONGENI.		
12.9	2202IR2202IR00049130 - FROM CORNER OF NGQWELE ROAD AND UKHOZI ROAD (UMLAZI STATION), ALONG NGQWELE ROAD, LEFT INTO MANGOSUTHU HIGHWAY, LEFT INTO ROAD NO. 403, RIGHT INTO VENI YENI ROAD, RIGHT INTO SOLOMON MAHLANGU ROAD, LEFT INTO MANGOSUTHU HIGHWAY.		
12.10	2202IR2202IR00049131 - FROM ALL THE ROUTES (1-) ABOVE INTO MANGOSUTHU HIGHWAY THEN: (A) EMAWLENI LEFT INTO ROAD NO. 2003 AND PROCEED TO EMALWENI AND RETURN TO UMLAZI STATION ALONG ANY OF THE ROUTES ABOVE. (B) UMSHIYENI HOSPITAL LEFT INTO ROAD LEADING TO EMSHIYENI HOSPITAL DROPPING OFF AND PICKING UP PASSENGERS AND RETURN TO UMLAZI STATION ALONG ANY OF THE ROUTES. (C) EZIMBUZINI TAXI RANK: RIGHT INTO VENI YENI ROAD, INTO ROAD NO 12, INTO OLD SOUTH COAST ROAD, TO REUNION STATION TO DROP OFF PASSENGERS AND RETURN ALONG OLD SOUTH COAST ROAD, INTO ROAD NO 12 AND PROCEED TO EZIMBUZINI TAXI RANK. RETURN: FROM EZIMBUZINI TAXI RANK, INTO ROAD NO 12 INTO VENI YENI, MANGOSUTHU HIGHWAY AND PROCEED ALONG ANY ROUTES (1-9) ABOVE.		



transport

Department:
Transport
Province of KwaZulu-Natal

GAZETTE

LGKZNG12-2020-OCT

REGION: ALL

<p>12.11</p>	<p>2202IR21004R00049133 - UMLAZI TO DURBAN.</p> <p>(I) PINE STREET NORTH TAXI RANK INTO THE M4, RIGHT INTO WEST STREET, FIELD STREET, PINE STREET (II) UNIVERSITY AVENUE TAXI RANK INTO M4, LEFT INTO MOORE ROAD, WARWICK AVENUE, ALICE STREET, SOLDIERS WAY, PINE STREET, RUSSELL STREET, LEOPOLD ROAD, MARKET ROAD, SERVICE ROAD, UNIVERSITY AVENUE TAXI RANK. (III) POINT ROAD INTO WEST STREET, RIGHT INTO POINT ROAD, WATERFRONT, RETURN ALONG POINT ROAD, INTO SHEPSTONE STREET, BAY TERRACE, STANGER STREET, PINE STREET TO UNIVERSITY AVENUE OR PINE STREET. (IV) DALTON TAXI RANK: M4 (SOUTHERN FREEWAY), LEFT EDWIN SWALES OFF -RAMP, RIGHT INTO SOUTH COAST ROAD, INTO EDWIN SWALES VC DRIVE, INTO UMBILO ROAD, GALE STREET, MOORE ROAD, RIGHT INTO SYDNEY ROAD/ WILLIAMS ROAD TO DALTON TAXI RANK. ALTERNATIVELY SOUTH COAST ROAD, WISELY ROAD, MAYDON ROAD, LEFT INTO MOORE ROAD, INTO WILLIAMS ROAD/SYDNEY ROAD, INTO DALTON ROAD TAXI RANK (V) CLAIRWOOD (A) CLAIRWOOD VIA MONTCLAIR - MANGOSUTHU HIGHWAY, LEFT OLD SOUTH COAST ROAD, LEFT INTO PENDLEBURY ROAD, RIGHT INTO LEICESTER ROAD, LEFT INTO KENYON HOWDEN ROAD, RIGHT INTO MONTCLAIR ROAD, RIGHT INTO WOOD ROAD, INTO ROLAND CHAPMAN DRIVE, RIGHT INTO BLAMEY ROAD, RIGHT INTO SOUTH COAST ROAD, MANGOSUTHU HIGHWAY...UMLAZI. (B) CLAIRWOOD – MANGOSUTHU HIGHWAY, OLD SOUTH COAST ROAD, SOUTH COAST ROAD, RIGHT INTO SIRDAR ROAD, AND RETURN ALONG SOUTH COAST ROAD, RIGHT INTO MANGOSUTHU HIGHWAY...UMLAZI.</p> <p>RESTRICTION : NO PICKING UP OF PASSENGERS WITHIN THE MONTCLAIR AREA FROM ENTERING PENDLEBURY ROAD UNTIL REACHING SOUTH COAST ROAD. (VI) JACOBS: (A). MANGOSUTHU HIGHWAY, M4 (SOUTHERN FREEWAY), HIMALAYAS ROAD OFF-RAMP, RIGHT INTO DURANTA ROAD, LEFT INTO LANSDOWNE ROAD, RIGHT INTO LERWICK ROAD, LEFT INTO CHAMBERLAIN ROAD, LEFT INTO BLUFF ROAD, LEFT INTO SOUTH COAST ROAD OR RETURN ALONG SOME ROUTE TO UMLAZI. (B). JACOBS VIA WERNA- MANGOSUTHU HIGHWAY, SOUTH COAST ROAD, RIGHT INTO HIMALAYAS ROAD, CONTINUE ALONG HIMALAYAS ROAD AND CONTINUE AS PER ROUTE (A) ABOVE. (VII) BLUFF: MANGOSUTHU HIGHWAY, M4 (SOUTHERN FREEWAY), HIMALAYAS OFF-RAMP INTO SERVICES ROAD, RIGHT INTO DURANTA ROAD, LEFT INTO TARA ROAD, INTO GRAYS INN ROAD, AND PROCEED RIGHT INTO TARA ROAD, INTO RICHARSON ROAD, INTO WESELY ROAD LEFT INTO LIGHTHOUSE ROAD LEFT INTO BLUFF ROAD (M16), AND PROCEED TO SOUTH COAST ROAD LEFT INTO SOUTH COAST ROAD, RIGHT INTO MANGOSUTHU HIGHWAY AND PROCEED TO STARTING POINT AS PER THE FORWARD ROUTE IN REVERSE.</p> <p>CONDITIONS: NO PICKING UP OF PASSENGERS ALONG THE ROUTE OTHER THAN THOSE D.</p>
<p>12.12</p>	<p>2202IR2206RK00049134 - UMLAZI TO PINETOWN.</p> <p>11.1- VIA NEW GERMANY. MANGOSUTHU HIGHWAY, N2 FREEWAY, N8 (WESTERN FREEWAY), M13, LEFT INTO EDEN ROAD, OFF-RAMP RIGHT INTO STAPLETON ROAD, LEFT INTO OLD MAIN ROAD, RIGHT INTO ESKIM ROAD, LEFT INTO SHEPSTONE ROAD, RIGHT INTO CROMPTON STREET, RIGHT INTO HILL STREET AND PROCEED TO TAXI RANK.</p> <p>11.2- OLD MAIN ROAD. MANGOSUTHU HIGHWAY, N2 FREEWAY, N8 WESTERN FREEWAY, M3 LEFT INTO EDEN ROAD, OFF-RAMP RIGHT INTO STAPLETON ROAD, LEFT INTO OLD MAIN ROAD, LEFT INTO CROMPTON STREET, RIGHT INTO HILL STREET AND PROCEED TO TAXI RANK.</p> <p>11.3- WESTMEAD. MANGOSUTHU HIGHWAY, N2 FREEWAY, N8 WESTERN FREEWAY, RIGHT INTO RICHMOND ROAD, LEFT INTO WESTMEAD ROAD, RIGHT INTO ALBERT ROAD, LEFT INTO ALEXANDER ROAD, LEFT INTO TRAFFORD ROAD, RIGHT INTO GILLITS ROAD, LEFT INTO RICHMOND ROAD, INTO OLD MAIN ROAD, RIGHT INTO CROMPTON STREET, RIGHT INTO HILL STREET AND PROCEED TO THE TAXI RANK.</p>
<p>12.13</p>	<p>2202JH2202IR00049480 - DALTON TAXI RANK</p> <p>FROM M4 (SOUTHERN FREEWAY), LEFT EDWIN SWALES OFF-RAMP, RIGHT INTO SOUTH COAST ROAD, INTO EDWIN SWALES VC DRIVE, INTO UMBILO ROAD, GALE STREET, MOORE ROAD, RIGHT INTO SYDNEY ROAD / WILLIAMS ROAD TO DALTON TAXI RANK.</p> <p>ALTERNATIVELY SOUTH COAST ROAD, WESLEY ROAD, MAYDON ROAD, LEFT INTO MOORE ROAD, INTO WILLIAMS ROAD / SYDNEY ROAD, INTO DALTON TAXI RANK.</p> <p>(V) CLAIRWOOD: (A) CLAIRWOOD VIA MONTCLAIR - MANGOSUTHU HIGHWAY, LEFT OLD SOUTH COAST, LEFT INTO PENDLEBURY ROAD, RIGHT INTO LEICESTER ROAD LEFT INTO KENYON HOWDEN ROAD, RIGHT INTO MONTCLAIR ROAD, RIGHT INTO WOOD ROAD, INTO ROLAND CHAPMAN DRIVE, RIGHT INTO BLAMEY ROAD, RIGHT INTO SOUTH COAST ROAD, MANGOSUTHU HIGHWAY UMLAZI (B) CLAIRWOOD MANGOSUTHU HIGHWAY, OLD SOUTH COAST ROAD, SOUTH COAST ROAD, RIGHT INTO SIRDAR ROAD, AND RETURN ALONG SOUTH COAST ROAD, RIGHT INTO MANGOSUTHU HIGHWAY UMLAZI.</p> <p>RESTRICTION : NO PICKING UP OF PASSENGERS WITHIN THE MONTCLAIR ARE FROM ENTERING PENDLEBURY ROAD UNTIL REACHING SOUTH COAST ROAD. (VII) BLUFF FROM MANGOSUTHU HIGHWAY, M4 (SOUTHERN FREEWAY), HIMALAYAS OFF- RAMP INTO SERVICES ROAD RIGHT INTO DURANTA ROAD LEFT INTO TARA ROAD INTO GRAYS INN ROAD AND PROCEED RIGHT INTO TARA ROAD, INTO RICHARDSON ROAD INTO WESELEY ROAD LEFT INTO LIGHTHOUSE ROAD LEFT INTO BLUFF ROAD (M16) AND PROCEED TO SOUTH COAST ROAD LEFT INTO SOUTH COAST ROAD RIGHT INTO MANGOSUTHU HIGHWAY AND PROCEED TO STARTING POINT AS PER THE FORWARD ROUTE IN REVERSE.</p> <p>CONDITIONS: NO PICKING UP OF PASSENGERS ALONG THE ROUTE OTHER THAT THOSE DESTINATED FOR UMLAZI.</p>



transport

Department:
Transport
Province of KwaZulu-Natal

GAZETTE

LGKZNG12-2020-OCT

REGION: ALL

12.14	<p>2202IR2206LS00049481 - FROM ALL THE ROUTES (1 – 9) ABOVE INTO MANGOSUTHU HIGHWAY THEN.</p> <p>10. (A.) EMAWELENI: LEFT INTO ROAD NO. 2003 AND PROCEED TO EMAWELENI AND RETURN TO UMLAZI STATION ALONG ANY OF THE ROUTES ABOVE.</p> <p>10. (B.) UMSHIYENI HOSPITAL: LEFT INTO A ROAD LEADING TO EMSHIYENI HOSPITAL DROPPING OFF AND PICKING UP PASSENGERS AND RETURN TO UMLAZI STATION ALONG ANY OF THE ROUTES ABOVE.</p> <p>10. (C.) EZIMBUZINI TAXI RANK: RIGHT INTO VENI YENI ROAD, INTO ROAD NO. 12, INTO OLD SOUTH COAST ROAD, TO REUNION STATION TO DROP OFF PASSENGERS AND RETURN ALONG OLD SOUTH COAST ROAD, INTO ROAD NO.12 AND PROCEED TO EZIMBUZINI TAXI RANK.</p> <p>RETURN.</p> <p>FROM EZIMBUZINI TAXI RANK, INTO ROAD NO. 12 INTO VENI YENI, MANGOSUTHU HIGHWAY AND PROCEED ALONG ANY OF ROUTES (1-9) ABOVE.</p> <p>10 (D.) UMLAZI TO DURBAN:</p> <p>(I) PINE STREET NORTH TAXI RANK: INTO THE M4, RIGHT INTO WEST STREET, FIELD STREET, PINE STREET</p> <p>(II) UNIVERSITY AVENUE TAXI RANK: INTO M4, LEFT INTO MOORE ROAD, WARWICK AVENUE, ALICE STREET, RIGHT INTO GREY STREET, PINE, RUSSEL, LEOPOLD ROAD, MARKET, SERVICE ROAD, UNIVERSITY AVENUE T/R.</p> <p>(III) POINT ROAD: WEST STREET, RIGHT INTO POINT ROAD, RIGHT INTO BAY TERRACE, RIGHT INTO SHEPSTONE STREET, LEFT INTO PINE STREET TO PINE STREET OR UNIVERSITY AVENUE TAXI RANK.</p> <p>(IV) DALTON TAXI RANK: M4 (SOUTHERN FREEWAY), LEFT EDWIN SWALES OFF-RAMP, RIGHT INTO SOUTH COAST ROAD, INTO EDWIN SWALES VC DRIVE, INTO UMBILO ROAD, GALE STREET, MOORE ROAD, RIGHT INTO SYDNEY ROAD / WILLIAMS ROAD TO DALTON TAXI RANK. ALTERNATIVELY SOUTH COAST ROAD, WISELY ROAD, MAYDON ROAD, LEFT INTO MOORE ROAD, INTO WILLIAMS ROAD / SYDNEY ROAD, INTO DALTON ROAD TAXI RANK.</p> <p>(V) CLAIRWOOD:</p> <p>(A) CLAIRWOOD VIA MONTCLAIR – MANGOSUTHU HIGHWAY, LEFT OLD SOUTH COAST ROAD, LEFT INTO PENDLEBURY ROAD, RIGHT INTO LEISCESTER ROAD, LEFT INTO KENYON HOWDEN ROAD, RIGHT INTO MONTCLAIR ROAD, RIGHT INTO WOOD ROAD, INTO ROLAND CHAPMAN DRIVE, RIGHT INTO BLAMEY ROAD, RIGHT INTO SOUTH COAST ROAD, MANGOSUTHU HIGHWAY UMLAZI.</p> <p>(B) CLAIRWOOD – MANGOSUTHU HIGHWAY, OLD SOUTH COAST ROAD, SOUTH COAST ROAD, RIGHT INTO SIRDAR ROAD, AND RETURN ALONG SOUTH COAST ROAD, RIGHT INTO MANGOSUTHU HIGHWAY UMLAZI.</p> <p>RESTRICTION : NO PICKING UP OF PASSENGERS WITHIN THE MONTCLAIR AREA FROM ENTERING PENDLEBURY ROAD UNTIL REACHING SOUTH COAST ROAD.</p> <p>(VI) JACOBS:</p> <p>(A). MANGOSUTHU HIGHWAY, M4 (SOUTHERN FREEWAY), HIMALAYAS ROAD OFF-RAMP, RIGHT INTO DURANTA ROAD, LEFT INTO LANSDOWNE ROAD, RIGHT INTO LERWICK ROAD, LEFT INTO CHAMBERLAIN ROAD, LEFT INTO BLUFF ROAD, LEFT INTO SOUTH COAST ROAD OR RETURN ALONG SOME ROUTE TO UMLAZI.</p> <p>(B). JACOBS VIA WERNA- MANGOSUTHU HIGHWAY, SOUTH COAST ROAD, RIGHT INTO HIMALAYAS ROAD, CONTINUE ALONG HIMALAYAS ROAD AND CONTINUE AS PER ROUTE (A) ABOVE.</p>
12.15	<p>2202IR2202IR00049518 - CHARTER SERVICE FROM APPROVED TAXI RANK IN UMLAZI (M.N.R. UMLAZI WEST) TO POINTS WITHIN THE PROVINCE OF KWAZULU-NATAL ONLY. NO PICKING UP OR SETTING DOWN OF PASSENGERS EN ROUTE.</p>



transport

Department:
Transport
Province of KwaZulu-Natal

GAZETTE

LGKZNG12-2020-OCT

REGION: ALL

1)	Application Number: APP0125230	2)	Gazette Number: LGKZNG12-2020-OCT
3)	Applicant: T NAIDOO ID NO. 9212045147081 Association: DOLPHIN COAST TAXI OWNERS ASSOCIATION	4)	Applicant Address: HOUSE NO 2 FROSTERLY ESTATE TONGAAT 4399
5)	Existing Licence Holder: NOT APPLICABLE ID NO. NOT APPLICABLE	6)	Existing Licence Holder Address: NOT APPLICABLE
7)	Type of application: NEW OPERATING LICENCE	8)	Operating Licence Number: NOTAVAILABLE
9)	Vehicle Type: MINIBUS	10)	1 X 10 (SEATED) + 0 (STANDING)
11)	Region: ILEMBE		
12.1	2100JU2206LS10047557 - SHAKASKRAAL - TONGAAT BALLITO VIA SHAKASKRAAL TO TONGAAT FROM BALLITO BUSINESS PARK TAXI RANK (PICK UP PASSENGERS) JOIN R102 SHAKASKRAAL (PICKING UP AND DROPPING OFF) UMHLALI, SHAKAHEAD, COMPENSATION AND FRASERS AND DROPPING OFF IN TOWN CENTRE AT TONGAAT TAXI RANK AND RETURN ALONG SAME ROUTE TO FRASERS, SHAKASHEAD, COMPENSATION, UMHLALI, SHAKASKRAAL AND FINALLY TO BALLITO BUSINESS PARK TAXI RANK.		
12.2	2206LS22027Q10047560 - BALLITO TO STANGER FROM BALLITO BUSINESS PARK TAXI RANK (PICK & DROP), ZIMBALI ENTRANCE, BALLITO DRIVE, COMPENSATION BEACH ROAD, DOLPHIN CRESCENT, OCEAN DRIVE, SHEFFIELD DRIVE, MR474, N2 TO SHAKA'S HEAD, R102, UMHLALI VILLAGE, R102 TO SHAKA KRAAL, NKOBOONGO TOWNSHIP, GLENDALE, R102 TO ETETE TOWNSHIP, SHAVIN'S TRAINING STORE, R102 TO STANGER TOWN CENTRE AND RETURN ALONG SAME ROUTE TO BALLITO BUSINESS PARK TAXI RANK.		
12.3	2206LS2206LS00047558 - BALLITO TO TONGAAT FROM BALLITO BUSINESS PARK, NORTH ALONG N2, MR474, SHEFFIELD DRIVE, OCEAN DRIVE, DOLPHIN CRESCENT, COMPENSATION BEACH ROAD, BALLITO DRIVE, M4 SOUTH, ZIMBALI (PICK AND DROP) AND FINALLY ALONG WATSON HIGHWAY TO TONGAAT TOWN CENTRE FOR DROP OFF AND RETURN ALONG THE SAME ROUTE.		
12.4	2206LS2206LS00047561 - BALLITO TO DURBAN FROM BALLITO BUSINESS PARK TAXI RANK, PICK UP, ALONG M4 SOUTH, ZIMBALI (PICK UP) TO DURBAN CITY CENTRE PICK UP AND RETURN ALONG SAME ROUTE TO BALLITO BUSINESS PARK.		
12.5	2206LS2206LS00047563 - BALLITO TO EMPANGENI FROM BALLITO BUSINESS PARK TAXI RANK, M4 NORTH, DIRECT TO TAWA ROAD, R84, TO "A" TAXI RANK DROPPING OFF ONLY AND RETURN EMPTY TO BALLITO BUSINESS PARK.		
12.6	2206LS2206LS00047564 - BALLITO TO DRIEFONTEIN FROM BALLITO BUSINESS PARK TAXI RANK, PICK UP, SHAKASKRAAL TAXI RANK TO DRIEFONTEIN (DROP OFF AND PICK UP) AND RETURN ALONG SAME ROUTE TO BALLITO BUSINESS PARK TAXI RANK.		
12.7	2206LS2206LS00047565 - BALLITO TO GLENDALE FROM BALLITO BUSINESS PARK, PICKING UP AND DROPPING OFF ALONG N2, SHAKASHEAD, UMHLALI, BHIDAKHONA PRIMARY, GLENDALE SAPS AND RETURN ALONG SAME ROUTE TO BALLITO BUSINESS PARK PICKING UP & DROPPING OFF ALONG THE ROAD.		



transport

Department:
Transport
Province of KwaZulu-Natal

GAZETTE

LGKZNG12-2020-OCT

REGION: ALL

1)	Application Number: APP0125231	2)	Gazette Number: LGKZNG12-2020-OCT
3)	Applicant: J PILLAY ID NO. 5802175141088 Association: DOLPHIN COAST TAXI OWNERS ASSOCIATION	4)	Applicant Address: 115 KINGSTON ESTATE 1 SIMBITHI DRIVER BALLITO 4092
5)	Existing Licence Holder: NOT APPLICABLE ID NO. NOT APPLICABLE	6)	Existing Licence Holder Address: NOT APPLICABLE
7)	Type of application: NEW OPERATING LICENCE	8)	Operating Licence Number: NOTAVAILABLE
9)	Vehicle Type: MINIBUS	10)	1 X 15 (SEATED) + 0 (STANDING)
11)	Region: ILEMBE		
12.1	2100JU2206LS10047557 - SHAKASKRAAL - TONGAAT BALLITO VIA SHAKASKRAAL TO TONGAAT FROM BALLITO BUSINESS PARK TAXI RANK (PICK UP PASSENGERS) JOIN R102 SHAKASKRAAL (PICKING UP AND DROPPING OFF) UMHLALI, SHAKAHEAD, COMPENSATION AND FRASERS AND DROPPING OFF IN TOWN CENTRE AT TONGAAT TAXI RANK AND RETURN ALONG SAME ROUTE TO FRASERS, SHAKASHEAD, COMPENSATION, UMHLALI, SHAKASKRAAL AND FINALLY TO BALLITO BUSINESS PARK TAXI RANK.		
12.2	2206LS22027Q10047560 - BALLITO TO STANGER FROM BALLITO BUSINESS PARK TAXI RANK (PICK & DROP), ZIMBALI ENTRANCE, BALLITO DRIVE, COMPENSATION BEACH ROAD, DOLPHIN CRESCENT, OCEAN DRIVE, SHEFFIELD DRIVE, MR474, N2 TO SHAKA'S HEAD, R102, UMHLALI VILLAGE, R102 TO SHAKA KRAAL, NKOBONGO TOWNSHIP, GLENDALE, R102 TO ETETE TOWNSHIP, SHAVIN'S TRAINING STORE, R102 TO STANGER TOWN CENTRE AND RETURN ALONG SAME ROUTE TO BALLITO BUSINESS PARK TAXI RANK.		
12.3	2206LS2206LS00047558 - BALLITO TO TONGAAT FROM BALLITO BUSINESS PARK, NORTH ALONG N2, MR474, SHEFFIELD DRIVE, OCEAN DRIVE, DOLPHIN CRESCENT, COMPENSATION BEACH ROAD, BALLITO DRIVE, M4 SOUTH, ZIMBALI (PICK AND DROP) AND FINALLY ALONG WATSON HIGHWAY TO TONGAAT TOWN CENTRE FOR DROP OFF AND RETURN ALONG THE SAME ROUTE.		
12.4	2206LS2206LS00047561 - BALLITO TO DURBAN FROM BALLITO BUSINESS PARK TAXI RANK, PICK UP, ALONG M4 SOUTH, ZIMBALI (PICK UP) TO DURBAN CITY CENTRE PICK UP AND RETURN ALONG SAME ROUTE TO BALLITO BUSINESS PARK.		
12.5	2206LS2206LS00047563 - BALLITO TO EMPANGENI FROM BALLITO BUSINESS PARK TAXI RANK, M4 NORTH, DIRECT TO TAWA ROAD, FB4, TO "A" TAXI RANK DROPPING OFF ONLY AND RETURN EMPTY TO BALLITO BUSINESS PARK.		
12.6	2206LS2206LS00047564 - BALLITO TO DRIEFONTEIN FROM BALLITO BUSINESS PARK TAXI RANK, PICK UP, SHAKASKRAAL TAXI RANK TO DRIEFONTEIN (DROP OFF AND PICK UP) AND RETURN ALONG SAME ROUTE TO BALLITO BUSINESS PARK TAXI RANK.		
12.7	2206LS2206LS00047565 - BALLITO TO GLENDALE FROM BALLITO BUSINESS PARK, PICKING UP AND DROPPING OFF ALONG N2, SHAKASHEAD, UMHLALI, BHIDAKHONA PRIMARY, GLENDALE SAPS AND RETURN ALONG SAME ROUTE TO BALLITO BUSINESS PARK PICKING UP & DROPPING OFF ALONG THE ROAD.		



transport

Department:
Transport
Province of KwaZulu-Natal

GAZETTE

LGKZNG12-2020-OCT

REGION: ALL

1)	Application Number: APP0125232	2)	Gazette Number: LGKZNG12-2020-OCT
3)	Applicant: GP NDIMANDE ID NO. 8210010913082 Association: DOLPHIN COAST TAXI OWNERS ASSOCIATION	4)	Applicant Address: HOUSE NO 17 BYRNE ROAD TOWNVIEW 4450
5)	Existing Licence Holder: NOT APPLICABLE ID NO. NOT APPLICABLE	6)	Existing Licence Holder Address: NOT APPLICABLE
7)	Type of application: NEW OPERATING LICENCE	8)	Operating Licence Number: NOTAVAILABLE
9)	Vehicle Type: MINIBUS	10)	1 X 15 (SEATED) + 0 (STANDING)
11)	Region: ILEMBE		
12.1	2100JU2206LS10047557 - SHAKASKRAAL - TONGAAT BALLITO VIA SHAKASKRAAL TO TONGAAT FROM BALLITO BUSINESS PARK TAXI RANK (PICK UP PASSENGERS) JOIN R102 SHAKASKRAAL (PICKING UP AND DROPPING OFF) UMHLALI, SHAKAHEAD, COMPENSATION AND FRASERS AND DROPPING OFF IN TOWN CENTRE AT TONGAAT TAXI RANK AND RETURN ALONG SAME ROUTE TO FRASERS, SHAKASHEAD, COMPENSATION, UMHLALI, SHAKASKRAAL AND FINALLY TO BALLITO BUSINESS PARK TAXI RANK.		
12.2	2206LS22027Q10047560 - BALLITO TO STANGER FROM BALLITO BUSINESS PARK TAXI RANK (PICK & DROP), ZIMBALI ENTRANCE, BALLITO DRIVE, COMPENSATION BEACH ROAD, DOLPHIN CRESCENT, OCEAN DRIVE, SHEFFIELD DRIVE, MR474, N2 TO SHAKA'S HEAD, R102, UMHLALI VILLAGE, R102 TO SHAKA KRAAL, NKOBOONGO TOWNSHIP, GLENDALE, R102 TO ETETE TOWNSHIP, SHAVIN'S TRAINING STORE, R102 TO STANGER TOWN CENTRE AND RETURN ALONG SAME ROUTE TO BALLITO BUSINESS PARK TAXI RANK.		
12.3	2206LS2206LS00047558 - BALLITO TO TONGAAT FROM BALLITO BUSINESS PARK, NORTH ALONG N2, MR474, SHEFFIELD DRIVE, OCEAN DRIVE, DOLPHIN CRESCENT, COMPENSATION BEACH ROAD, BALLITO DRIVE, M4 SOUTH, ZIMBALI (PICK AND DROP) AND FINALLY ALONG WATSON HIGHWAY TO TONGAAT TOWN CENTRE FOR DROP OFF AND RETURN ALONG THE SAME ROUTE.		
12.4	2206LS2206LS00047561 - BALLITO TO DURBAN FROM BALLITO BUSINESS PARK TAXI RANK, PICK UP, ALONG M4 SOUTH, ZIMBALI (PICK UP) TO DURBAN CITY CENTRE PICK UP AND RETURN ALONG SAME ROUTE TO BALLITO BUSINESS PARK.		
12.5	2206LS2206LS00047563 - BALLITO TO EMPANGENI FROM BALLITO BUSINESS PARK TAXI RANK, M4 NORTH, DIRECT TO TAWA ROAD, R84, TO "A" TAXI RANK DROPPING OFF ONLY AND RETURN EMPTY TO BALLITO BUSINESS PARK.		
12.6	2206LS2206LS00047564 - BALLITO TO DRIEFONTEIN FROM BALLITO BUSINESS PARK TAXI RANK, PICK UP, SHAKASKRAAL TAXI RANK TO DRIEFONTEIN (DROP OFF AND PICK UP) AND RETURN ALONG SAME ROUTE TO BALLITO BUSINESS PARK TAXI RANK.		
12.7	2206LS2206LS00047565 - BALLITO TO GLENDALE FROM BALLITO BUSINESS PARK, PICKING UP AND DROPPING OFF ALONG N2, SHAKASHEAD, UMHLALI, BHIDAKHONA PRIMARY, GLENDALE SAPS AND RETURN ALONG SAME ROUTE TO BALLITO BUSINESS PARK PICKING UP & DROPPING OFF ALONG THE ROAD.		



transport

Department:
Transport
Province of KwaZulu-Natal

GAZETTE

LGKZNG12-2020-OCT

REGION: ALL

1)	Application Number: APP0125236	2)	Gazette Number: LGKZNG12-2020-OCT
3)	Applicant: MV MABASO ID NO. 6207110853087 Association: KLIPRIVER TAXI ASSOCIATION	4)	Applicant Address: PO. BOX 1355 EZAKHENI 3381
5)	Existing Licence Holder: NOT APPLICABLE ID NO. NOT APPLICABLE	6)	Existing Licence Holder Address: NOT APPLICABLE
7)	Type of application: NEW OPERATING LICENCE	8)	Operating Licence Number: LGKZN0303000109
9)	Vehicle Type: MINIBUS	10)	1 X 15 (SEATED) + 0 (STANDING)
11)	Region: UTHUKELA		
12.1	2202DH2202DH00051110- LADYSMITH TO WEENEN. INBOUND. FROM LYELL STREET TAXI RANK, TURN LEFT INTO QUEEN STREET, TURN LEFT INTO LYELL STREET, ALONG LYELL STREET, TURN LEFT INTO N1, ALONG N11, INTO R103, PROCEED ALONG R103, TURN LEFT INTO R74, PROCEED ALONG R74, TURN LEFT INTO ANDRIES PRETORIUS STREET, TURN LEFT INTO RETIRF STREET, TURN LEFT INTO VALLEY STREET TAXI RANK IN WEENEN. OUTBOUND. FROM WEENEN TAXI RANK IN VALLEY STREET, TURN LEFT INTO BOSHOFF STREET, TURN LEFT INTO ANDRIES PRETORIUS STREET, TURN RIGHT INTO R74, PROCEED AND TURN RIGHT INTO R103, PROCEED INTO R103, TURN LEFT INTO N11, INTO LYELL STREET, TURN EIGHT INTO LYELL STREET TAXI RANK IN LADYSMITH.		
12.2	2100BF2202EV10051116- LADYSMITH/EMNAMBITHI TO WINTERTON FROM LYELL STREET TAXI RANK TURN LEFT INTO QUEEN STREET, TURN LEFT INTO LYELL STREET, TURN LEFT INTO M1 AND PROCEED ALONG N11, TURN RIGHT INTO R616 PROCEED ALONG R616 TURN LEFT INTO WINTERTON ROAD R616 PROCEED AND TURN LEFT INTO R74 AND TURN RIGHT INTO WINTERTON TAXI RANK. OUTBOUND: FROM WINTERTON TAXI RANK TURN LEFT INTO R74, TURN RIGHT INTO R600 PROCEED ALONG R600 TURN RIGHT INTO R616 TURN LEFT INTO R103 TURN LEFT INTO N11 AND PROCEED ALONG N11 AND TURN INTO LYELL STREET UNTIL THE TAXI RANK.		
12.3	2100BF2202C710051117- LADYSMITH TO GREYTOWN. INBOUND. FROM LYELL STREET TAXI RANK TURN LEFT INTO QUEEN STREET, TURN INTO LYELL STREET, TURN LEFT INTO M1 AND PROCEED ALONG N11 AND INTO R103 AND TURN LEFT INTO R74 INTO MUDEN ROAD AND TURN RIGHT INTO BELL STREET, TURN INTO UMHLANGEINI TAXI RANK IN GREYTOWN. OUTBOUND. FROM UMHLANGENI TAXI RANK TURN RIGHT INTO BELL STREET, TURN LEFT INTO MUDEN ROAD AND PROCEED ALONG MUDEN ROAD AND TURN INTO R74 TURN RIGHT INTO R103 PROCEED ALONG R103 AND TURN LEFT INTO N11 AND PROCEED ALONG N11, TURN INTO LYELL STREET TAXI RANK.		
12.4	2100BF2100F510051118- LADYSMITH TO NEWCASTLE. INBOUND. FROM LYELL STREET TAXI RANK TURN LEFT INTO QUEEN STREET, TURN INTO LYELL STREET, TURN LEFT INTO CRAWSHAW ROAD, CRAWSHAW ROAD TURN INTO NEWCASTLE ROAD INTO N11 AND PROCEED ALONG NEWCASTLE ROAD N11 AND TURN LEFT INTO ATTEN STREET AND TURN INTO KIRKLAND STREET TURN RIGHT INTO NEWCASTLE RANK INTO TERMINUS STREET. OUTBOUND. FROM NEWCASTLE TAXI RANK IN TERMINUS STREET AND TURN LEFT INTO KIRKLAND STREET, TURN RIGHT INTO ATTEN STREET, TURN RIGHT INTO NEWCASTLE ROAD N11. PROCEED ALONG NEWCASTLE ROAD N11 TURN RIGHT INTO THOMPSON ROAD ALONG THOMPSON ROAD INTO ILLING ROAD AND DROP AND TURN RIGHT INTO ALFRED STREET AND TURN LEFT INTO CRAWSHAW ROAD INTO LYELL STREET TAXI RANK.		
12.5	2100BF2207BP10051119- LADYSMITH TO DUNDEE. INBOUND. FROM LYELL STREET TAXI RANK TURN LEFT INTO QUEEN STREET, TURN INTO LYELL STREET, TURN INTO CRAWSHAW ROAD INTO NEWCASTLE ROAD N11 PROCEED ALONG NEWCASTLE ROAD N11 AND TURN RIGHT INTO R602 ROAD ELANDSLAAGTE ALONG R602 ROAD TURN RIGHT INTO R614 AND TURN RIGHT INTO R68 KARILANDMAN STREET, TURN LEFT INTO VICTORIA STREET, TURN LEFT INTO SMITH STREET AND PROCEED ALONG SMITH STREET AND TURN LEFT INTO DUNDEE TAXI RANK. OUTBOUND. FROM DUNDEE TAXI RANK TURN RIGHT INTO SMITH STREET, TURN INTO SMITH STREET, AND RIGHT INTO VICTORIA STREET R68. VICTORIA STREET R68 TURN RIGHT INTO KARILANDMAN STREET R68 TURN LEFT INTO R614 AND PROCEED ALONG R614 TURN LEFT INTO R602. TURN LEFT INTO NEWCASTLE ROAD N11 AND PROCEED ALONG NEWCASTLE ROAD N11 TURN LEFT INTO THOMPSON ROAD. FROM THOMPSON ROAD TURN INTO ILLING ROAD AND DROP OFF AND TURN RIGHT INTO ALFRED STREET PROCEED ALONG ALFRED STREET AND TURN LEFT INTO CRAWSHAW ROAD INTO LYELL TAXI RANK.		



transport

Department:
Transport
Province of KwaZulu-Natal

GAZETTE

LGKZNG12-2020-OCT

REGION: ALL

12.6	<p>2202DH2202EN10051257 - LADYSMITH TO ESTCOURT.</p> <p>INBOUND.</p> <p>FROM LYELL STREET TAXI RANK, TURN LEFT INTO QUEEN STREET, TURN LEFT INTO LYELL STREET, TURN LEFT INTO R103, PROCEED R103 INTO HARDING STREET, TURN LEFT INTO ESTCOURT TAXI RANK.</p> <p>OUTBOUND.</p> <p>FROM ESTCOURT TAXI RANK, TURN LEFT INTO ALEXANDRA STREET, TURN LEFT INTO HARDING STREET, INTO R103, PROCEED ALONG R103, TURN LEFT INTO N11, INTO LYELL STREET, ALONG LYELL STREET, AND TURN RIGHT INTO LYELL STREET.</p>
12.7	<p>2202DH2100H310051112 - LADYSMITH TO PIETERMARITZBURG</p> <p>FROM LYELL STREET TAXI RANK, TURN LEFT INTO QUEEN STREET, TURN LEFT INTO LYELL STREET, ALONG LYELL STREET, TURN LEFT INTO N1, INTO R103, PROCEED ALONG R103, TURN LEFT INTO N3, PROCEED ALONG N3, TURN RIGHT INTO CHURCH STREET, TURN RIGHT INTO EAST STREET, TURN LEFT INTO BOOM STREET, LEFT INTO RETIEF STREET, TURN RIGHT INTO PIETERMARITZ STREET, TURN LEFT INTO BOSHOF STREET, TURN RIGHT INTO CHURCH STREET, TURN RIGHT INTO OTTO LANE, TURN LEFT INTO PIETERMARITZ STREET, TURN LEFT INTO PINE STREET TAXI RANK</p> <p>OUTBOUND:</p> <p>FROM PINE STREET TAXI RANK, TURN LEFT INTO CHURCH STREET, TURN LEFT INTO WEST STREET, TURN RIGHT INTO VICTORIA STREET, TURN LEFT INTO BOSHOF STREET, INTO THE CIRCLE, PROCEED ALONG, TURN LEFT INTO N8 FREEWAY, PROCEED ALONG N8 FREEWAY, TURN LEFT INTO COLENZO, OFF JOIN R103, PROCEED ALONG N11, INTO LYELL STREET, ALONG LYELL STREET, TURN RIGHT INTO LYELL STREET TAXI RANK</p>
12.8	<p>2100BF2202DH00051113 - LADYSMITH TO HARRISMITH.</p> <p>INBOUND.</p> <p>LADYSMITH/EMNAMBITHI TO HARRISMITH</p> <p>FROM LYELL STREET TAXI RANK, TURN LEFT INTO QUEEN STREET, TURN LEFT INTO KEATES STREET, TURN RIGHT INTO PORT ROAD, OR FROM LYELL STREET TAXI RANK, TURN LEFT INTO QUEEN STREET, TURN LEFT INTO LYELL STREET, TURN RIGHT INTO KING STREET, ALONG KING STREET, INTO PORT ROAD, INTO HARRISMITH ROAD R103, PROCEED ALONG HARRISMITH ROAD R103 INTO HARRISMITH ROAD R103, INTO HARRISMITH TAXI RANK IN MARCLECHNIA STREET.</p> <p>OUTBOUND.</p> <p>FROM HARRISMITH TAXI RANK IN MARCHECHNIA STREET CORNER, GARVODE STREET, INTO HARRISMITH STREET ROAD R103, PROCEED ALONG HARRISMITH ROAD R103, INTO PORT ROAD, INTO KING STREET, ALONG KING STREET, TURN RIGHT INTO LYELL STREET RANK.</p>
12.9	<p>2100BF2203CE10051114 - LADYSMITH TO QWAQWA</p> <p>INBOUND FROM: LYELL STREET TAXI RANK, TURN LEFT INTO QUEEN STREET, TURN LEFT INTO DEATE STREET, INTO HARRISMITH ROAD, TURN LEFT INTO HARRISMITH R103, ALONG HARRISMITH R103 ROAD, INTO R527 PROCEED R527, TURN LEFT INTO MOMLOOT STREET QWAQWA, PROCEED ALONG MAMLOOT STREET INTO PHUTHADITSHABA CORNER MAMDOI STREET AND MOTEBANG STREET TAXI RANK IN QWAQWA OUTBOUND FROM APPROVED TAXI RANK IN PHUTHADITSHABA, CORNER MAMDOI STREET AND MOTEGANG STREET, INTO MAMPOI STREET, TURN RIGHT INTO R527 ROAD, PROCEED ALONG R527 ROAD, INTO MARCKECHNIA STREET, INTO HARRISMITH ROAD R103, PROCEED ALONG HARRISMITH R103, INTO PORT ROAD, INTO KING STREET, TURN LEFT INTO LYELL STREET, TURN RIGHT INTO LYELL STREET TAXI RANK</p>
12.10	<p>2100BF21001910051115 - LADYSMITH TO BERGVILLE INBOUND:</p> <p>FROM LYELL STREET TAXI RANK, TURN LEFT INTO LYELL STREET, ALONG LYELL STREET, TURN LEFT INTO N1, ALONG N11, TURN RIGHT INTO R616, PROCEED ALONG R616, TURN LEFT INTO R74, TURN LEFT INTO KINGSWAY STREET, TURN RIGHT INTO SOUTH STREET, TURN LEFT INTO WEST STREET, ALONG WEST STREET, TURN LEFT INTO APPROVED TAXI RANK IN BERGVILLE OUTBOUND: FROM APPROVED TAXI RANK IN BERGVILLE, INTO HIGH STREET, TURN RIGHT INTO SHAWATT STREET, TURN RIGHT INTO SOUTH STREET, TURN LEFT INTO KINGSWAY STREET, TURN RIGHT INTO R74, TURN RIGHT INTO R616, PROCEED ALONG R616, TURN LEFT INTO R103, TURN LEFT INTO N11, INTO LYELL STREET, TURN RIGHT INTO LYELL STREET TAXI RANK</p>
12.11	<p>2202DH21004R10051120 - LADYSMITH TO DURBAN</p> <p>INBOUND:</p> <p>FROM LYELL STREET TAXI RANK TURN LEFT INTO QUEEN STREET, TURN INTO LYELL STREET, TURN INTO N1 AND INTO R103 AND PROCEED ALONG R103 TURN LEFT INTO N3 AND PROCEED ALONG AND TURN LEFT INTO PINETOWN OLD MAIN ROAD, TURN INTO CROMPTON ROAD AND DROP OFF ALONG CROMPTON ROAD BACK INTO N3 PROCEED ALONG N3 INTO OLD DUTCH ROAD TURN INTO ALICE STREET TURN LEFT INTO UMNGENI ROAD AND PROCEED AND TURN LEFT INTO OSBORNE STREET TAXI RANK.</p> <p>OUTBOUND:</p> <p>FROM OSBORNE STREET TAXI RANK TURN LEFT INTO FIRST AVENUE AND JOIN EPSOME ROAD INTO UMNGENI ROAD AND TURN RIGHT INTO LEOPOLD STREET, JOIN N3 AND PROCEED ALONG N3 AND TURN RIGHT INTO N11 TURN INTO LYELL STREET TAXI RANK.</p>
12.12	<p>2100BF2202EY00051121 - LADYSMITH TO COLENZO.</p> <p>INBOUND.</p> <p>FROM LYELL STREET TAXI RANK, TURN LEFT INTO QUEEN STREET, TURN LEFT INTO LYELL STREET, ALONG LYELL STREET, TURN LEFT INTO N1, ALONG N11, INTO R103, PROCEED ALONG R103, TURN LEFT INTO R74, PROCEED ALONG R74, TURN LEFT INTO RETIEF STREET, TURN LEFT INTO VALLEY STREET, TURN RIGHT INTO COLENZO TAXI RANK.</p> <p>OUTBOUND.</p> <p>FROM COLENZO TAXI RANK, TURN LEFT INTO VALLEY STREET, TURN RIGHT INTO BELL STREET, TURN RIGHT INTO RETIEF STREET, TURN RIGHT INTO PRETORIUS STREET, TURN INTO R74, TURN RIGHT INTO R103, PROCEED ALONG R103, TURN LEFT INTO N11, INTO LYELL STREET, TURN RIGHT INTO LYELL STREET TAXI RANK.</p>
12.13	<p>2100BF2202EN10051111 - LYELL STREET TO ESTCOURT</p> <p>INBOUND.</p> <p>FROM LYELL STREET TAXI RANK, TURN LEFT INTO QUEEN STREET, TURN LEFT INTO LYELL STREET, TURN LEFT INTO R103, PROCEED R103 INTO HARDING STREET, TURN LEFT INTO ESTCOURT TAXI RANK.</p> <p>OUTBOUND.</p> <p>FROM ESTCOURT TAXI RANK, TURN LEFT INTO ALEXANDRA STREET, TURN LEFT INTO HARDING STREET, INTO R103, PROCEED ALONG R103, TURN LEFT INTO N11, INTO LYELL STREET, ALONG LYELL STREET, AND TURN RIGHT INTO LYELL STREET TAXI RANK.</p>



transport

Department:
Transport
Province of KwaZulu-Natal

GAZETTE

LGKZNG12-2020-OCT

REGION: ALL

1)	Application Number: APP0125237	2)	Gazette Number: LGKZNG12-2020-OCT
3)	Applicant: T H MBATHA ID NO. 5810305485085 Association: INANDA-CROSSROADS TAXI ASSOCIATION	4)	Applicant Address: 11 TURNGATE GARDENS PHOENIX 4068
5)	Existing Licence Holder: NOT APPLICABLE ID NO. NOT APPLICABLE	6)	Existing Licence Holder Address: NOT APPLICABLE
7)	Type of application: NEW OPERATING LICENCE	8)	Operating Licence Number: NOTAVAILABLE
9)	Vehicle Type: MINIBUS	10)	1 X 15 (SEATED) + 0 (STANDING)
11)	Region: GREATER NORTH		
12.1	2206OA2206MY00181490 - INANDA TO BRIDGE CITY FROM EMTSHEBHENI TAXI RANK ALONG M25 TURN RIGHT TO DALMENY ROAD, LEFT TO RAILWAY ROAD, LEFT TO RAILWAY ROAD TO BRIDGE CITY OFF LOAD AND PICK UP PASSENGERS BACK TO RAILWAY ROAD RIGHT TO DALMENY ROAD TAKE LEFT TO M25 BACK TO EMTSHEBHENI TAXI RANK.		
12.2	2206OA2206OA00054664 - FROM EMTSHEBHENI TAXI RANK USING ROUTE TO M25 EMTSHEBHENI TAXI RANK AND TO AREAS DESCRIBED ABOVE TO TONGAAT TAXI RANK PROCEED ALONG NTOKOZO ROAD, RIGHT MUSA ROAD, RIGHT MALANDELA ROAD, INTO HANSLET ROAD, RIGHT ABERDARE DRIVE, RIGHT PHOENIX HIGHWAY, PASS MAHATMA GHANDI MEMORIAL HOSPITAL LEFT R102, TURN RIGHT PHOENIX HIGHWAY, LEFT R102, RIGHT INANDA ROAD, LEFT IRELAND STREET, DROP OFF AT VERULAM TAXI RANK, TURN AROUND AT THE RANK AND PROCEED ON IRELAND STREET, RIGHT INANDA, RIGHT R102, LEFT INTO MARKET LANE AND PROCEED TO TONGAAT TAXI RANK AND RETURN BACK ON THE SAME ROUTE TO VERULAM TAXI RANK PROCEED ALONG NTOKOZO ROAD, RIGHT MUSA ROAD, RIGHT MALANDELA ROAD, RIGHT INTO M25 ALONG M25, LEFT INTO R102, TURN RIGHT PHOENIX HIGHWAY, LEFT INTO R102, RIGHT INANDA ROAD, LEFT TURN IRELAND STREET DROP OFF AT VERULAM TAXI RANK AND RETURN THE SAME ROUTE.		
12.3	2206OA2206OA00054665 - EMTSHEBHENI TO MOLWENI VIA EMEPHINI & GWALA 'S HOUSE FROM EMTSHEBHENI TAXI RANK ON M25, STRAIGHT TO P138, LEFT DALMEY MAIN ROAD UNTIL EMEPHINI DAM AND RETURN BACK ON THE SAME ROUTE. FROM EMTSHEBHENI TAXI RANK M25, STRAIGHT TO P138 TURNING AT THE INTERSECTION P138 AND MOLWENI ROAD AT GWALA'S HOUSE AND RETURN BACK ON THE SAME ROUTE.		
12.4	2206OA2206S900054647 - EMTSHEBHENI TO KWA-MASHU CROSSROADS FROM EMTSHEBHENI TAXI, RIGHT ALONG M25, RIGHT MALANDELA ROAD RIGHT TO CROSSROADS TAXI RANK.		
12.5	2206OA2206S900054662 - EMTSHEBHENI TO KWA-MASHU MENS HOSTEL FROM: EMTSHEBHENI TAXI RANK TO KWAMASHU MENS HOSTEL RIGHT TO MALANDELA ROAD, LEFT INTO MUSA ROAD, LEFT INTO JABULA ROAD AND PROCEED TO THE END POINT AT THE INTERSECTION OF JABULA ROAD AND NTOKOZO ROAD.		
12.6	220BGR220BGR00194094 - EMTSHEBHENI PICK UP POINTS. PICK UP POINT ONE. FROM EMTSHEBHENI TAXI RANK ON M25 PROCEED TO P138 LEFT TO KING BHEKUZULU ROAD, PROCEED TO NAMIBIA FROM NAMIBIA BACK TO BHEKUZULU ROAD, JOIN P138, TURN RIGHT TO M25 AND BACK EMTSHEBHENI TAXI RANK. PICK UP POINT TWO. FROM EMTSHEBHENI TAXI RANK ON M25, STRAIGHT TO P138, LEFT TO DALMENY MAIN ROAD UNTIL EMEPHINI DAM, FROM EMEPHINI DAM BACK TO DALMENY MAIN ROAD TURN RIGHT TO P138 JOIN M25 BACK TO EMTSHEBHENI TAXI RANK. PICK UP POINT THREE. FROM EMTSHEBHENI TAXI RANK ON M25, STRAIGHT TO P138 TURNING AT THE INTERSECTION P138 AND MOLWENI ROAD AT GWALA'S HOUSE BACK TO P138 JOIN M25 BACK TO EMTSHEBHENI TAXI RANK.		
12.7	220BGR220BGR00194096 - EMTSHEBHENI TO EMTSHEBHENI FROM EMTSHEBHENI TAXI RANK ON M25, STRAIGHT TO P138, TURN RIGHT ON UNNAMED ROAD, PASS OLD POST OFFICE UNTIL GOGO VUMA STORE, RIGHT TO P100 RIGHT M27, LEFT M25 AND RIGHT INTO EMTSHEBHENI TAXI RANK. PICK UP POINT TWO. FROM EMTSHEBHENI TAXI RANK ON M25, RIGHT TO UNNAMED ROAD TO CONGO AND RETURN BACK UNNAMED ROAD TURN RIGHT TO M27 RIGHT TO M25 BACK TO EMTSHEBHENI. PICK UP POINT THREE. FROM EMTSHEBHENI TAXI RANK ON M25, RIGHT TO M27, LEFT ON UNNAMED ROAD UNTIL NYONITHWELNYE AND RETURN TO UNNAMED ROAD BACK TO M27 JOIN M25 BACK TO EMTSHEBHENI TAXI RANK. PICK UP POINT FOUR. FROM EMTSHEBHENI TAXI RANK ON M25, RIGHT TO UNNAMED ROAD TO EMATIKWE EXTENSION, PASS MBONAMBI GENERAL DEALER UNTIL SS STORE AND RETURN BACK TO UNNAMED ROAD PASS MBONAMBI GENERAL DEALER, LEFT TO M27 JOIN M25 BACK TO EMTSHEBHENI TAXI RANK. PICK UP POINT FIVE. FROM EMTSHEBHENI TAXI RANK ON M25, RIGHT INTO M27, PROCEED TO ETAFULENI/ EKUKHANYENI AND RETURN BACK TO M27 JOIN M25 BACK TO EMTSHEBHENI TAXI RANK. PICK UP POINT SIX. FROM EMTSHEBHENI TAXI RANK ON M25, RIGHT INTO M27, TURN RIGHT ON THE UNNAMED ROAD BETWEEN SS STORE & NGOQOKAZI, RETURN BACK FROM NGOQOKAZI JOIN UNNAMED ROAD LEFT TO M27 JOIN M25 BACK EMTSHEBHENI RANK.		



transport

Department:
Transport
Province of KwaZulu-Natal

GAZETTE

LGKZNG12-2020-OCT

REGION: ALL

12.8	<p>KZPRERC2716082 - EMTSHEBHENI TO KWAMASHU TAXI RANK</p> <p>FROM EMTSHEBHENI TAXI RANK INTO M25 (CURNICK NDLOVU HIGHWAY) PICK UP PASSENGERS, LEFT TO 108818 PICK UP PASSENGERS, RIGHT TO 108466 PICK UP PASSENGERS, THEN LEFT TO CURNICK NDLOVU HIGHWAY PICK UP PASSENGERS, LEFT TO NTOMBI BIKO STREET PICK UP PASSENGERS, LEFT TO XOLANI MNGADI AVENUE PICK UP PASSENGERS, LEFT TO NTOMBI STREET, LEFT TO M25, LEFT TO INDUSTRIAL PARK ROAD SET DOWN PASSENGERS, RIGHT TO ABERDARE DRIVE SET DOWN PASSENGERS, INTO HUNSLET DRIVE, JOIN MALANDELA ROAD, RIGHT TO KWAMASHU CROSSROADS TAXI RANK AND RETURN ON THE SAME ROUTE.</p>
12.9	<p>KZPRERC2716131 - EMTSHEBHENI TO KWA MASHU HOSTEL</p> <p>FROM EMTSHEBHENI TAXI RANK INTO M25 (CURNICK NDLOVU HIGHWAY) PICK UP PASSENGERS, LEFT TO 108818 PICK UP PASSENGERS, RIGHT TO 108466 PICK UP PASSENGERS, LEFT TO CURNICK NDLOVU HIGHWAY PICK UP PASSENGERS, LEFT TO NTOMBI BIKO STREET PICK UP PASSENGERS, LEFT TO XOLANI MNGADI AVENUE PICK UP PASSENGERS, LEFT TO NTOMBI STREET, LEFT TO M25 PICK UP AND SET DOWN PASSENGERS, LEFT TO MALANDELA ROAD SET DOWN PASSENGERS, JOIN MUSA ROAD SET DOWN PASSENGERS, LEFT TO JABULA ROAD, JOIN NTOKOZO ROAD INTO KWAMASHU HOSTEL AND RETURN ON THE SAME ROUTE.</p>
12.10	<p>KZPRERC2716180 - EMTSHEBHENI TO MOUNT EDGECOMBE</p> <p>FROM EMTSHEBHENI TAXI RANK INTO M25 (CURNICK NDLOVU HIGHWAY) PICK UP PASSENGERS LEFT TO 108818 PICK UP PASSENGERS, RIGHT TO 108466 PICK UP PASSENGERS, LEFT TO CURNICK NDLOVU HIGHWAY PICK UP PASSENGERS, LEFT TO NTOMBI BIKO STREET PICK UP PASSENGERS, LEFT TO XOLANI MNGADI AVENUE PICK UP PASSENGERS, LEFT TO NTOMBI STREET, LEFT TO M25, TO R102, PASS WHITEHOUSE, RIGHT TO SIPHOSETHU ROAD SET DOWN PASSENGERS, LEFT TO HILLHEAD DRIVE SET DOWN PASSENGERS TO GOLF COURSE DRIVE, LEFT TO SIPHOSETHU ROAD SET DOWN PASSENGERS, BACK TO R102, INTO N103 ON STREET TAXI RANK AND RETURN ON THE SAME ROUTE.</p>
12.11	<p>KZPRERC2716229 - EMTSHEBHENI TO PHOENIX PLAZA</p> <p>FROM EMTSHEBHENI TAXI RANK INTO M25 (CURNICK NDLOVU HIGHWAY) PICK UP PASSENGERS, LEFT TO 108818 PICK UP PASSENGERS, RIGHT TO 108466 PICK UP PASSENGERS, LEFT TO CURNICK NDLOVU HIGHWAY PICK UP PASSENGERS, LEFT TO NTOMBI BIKO STREET PICK UP PASSENGERS, LEFT TO XOLANI MNGADI AVENUE PICK UP PASSENGERS, RIGHT TO JUBA BLOSE STREET PICK UP PASSENGERS, RIGHT TO PAT MARSHALL STREET, RIGHT TO FERN DRIVE, RIGHT TO FARNHAM DRIVE SET DOWN PASSENGERS, LEFT TO LENHAM DRIVE, LEFT TO PHOENIX HIGHWAY, RIGHT TO PARTHENON STREET, LEFT TO PANDORA STREET TO RANK470 – 479 AND RETURN ON THE SAME ROUTE.</p>



transport

Department:
Transport
Province of KwaZulu-Natal

GAZETTE

LGKZNG12-2020-OCT

REGION: ALL

1)	Application Number: APP0125240	2)	Gazette Number: LGKZNG12-2020-OCT
3)	Applicant: T H MBATHA ID NO. 5810305485085 Association: INANDA-CROSSROADS TAXI ASSOCIATION	4)	Applicant Address: 11 TURNGATE GARDENS PHOENIX 4068
5)	Existing Licence Holder: NOT APPLICABLE ID NO. NOT APPLICABLE	6)	Existing Licence Holder Address: NOT APPLICABLE
7)	Type of application: NEW OPERATING LICENCE	8)	Operating Licence Number: NOTAVAILABLE
9)	Vehicle Type: MINIBUS	10)	1 X 15 (SEATED) + 0 (STANDING)
11)	Region: GREATER NORTH		
12.1	2206OA2206MY00181490 - INANDA TO BRIDGE CITY FROM EMTSHEBHENI TAXI RANK ALONG M25 TURN RIGHT TO DALMENY ROAD, LEFT TO RAILWAY ROAD, LEFT TO RAILWAY ROAD TO BRIDGE CITY OFF LOAD AND PICK UP PASSENGERS BACK TO RAILWAY ROAD RIGHT TO DALMENY ROAD TAKE LEFT TO M25 BACK TO EMTSHEBHENI TAXI RANK.		
12.2	2206OA2206OA00054664 - FROM EMTSHEBHENI TAXI RANK USING ROUTE TO M25 EMTSHEBHENI TAXI RANK AND TO AREAS DESCRIBED ABOVE TO TONGAAT TAXI RANK PROCEED ALONG NTOKOZO ROAD, RIGHT MUSA ROAD, RIGHT MALANDELA ROAD, INTO HANSLET ROAD, RIGHT ABERDARE DRIVE, RIGHT PHOENIX HIGHWAY, PASS MAHATMA GHANDI MEMORIAL HOSPITAL LEFT R102, TURN RIGHT PHOENIX HIGHWAY, LEFT R102, RIGHT INANDA ROAD, LEFT IRELAND STREET, DROP OFF AT VERULAM TAXI RANK, TURN AROUND AT THE RANK AND PROCEED ON IRELAND STREET, RIGHT INANDA, RIGHT R102, LEFT INTO MARKET LANE AND PROCEED TO TONGAAT TAXI RANK AND RETURN BACK ON THE SAME ROUTE TO VERULAM TAXI RANK PROCEED ALONG NTOKOZO ROAD, RIGHT MUSA ROAD, RIGHT MALANDELA ROAD, RIGHT INTO M25 ALONG M25, LEFT INTO R102, TURN RIGHT PHOENIX HIGHWAY, LEFT INTO R102, RIGHT INANDA ROAD, LEFT TURN IRELAND STREET DROP OFF AT VERULAM TAXI RANK AND RETURN THE SAME ROUTE.		
12.3	2206OA2206OA00054665 - EMTSHEBHENI TO MOLWENI VIA EMEPHINI & GWALA 'S HOUSE FROM EMTSHEBHENI TAXI RANK ON M25, STRAIGHT TO P138, LEFT DALMEY MAIN ROAD UNTIL EMEPHINI DAM AND RETURN BACK ON THE SAME ROUTE. FROM EMTSHEBHENI TAXI RANK M25, STRAIGHT TO P138 TURNING AT THE INTERSECTION P138 AND MOLWENI ROAD AT GWALA'S HOUSE AND RETURN BACK ON THE SAME ROUTE.		
12.4	2206OA2206S900054647 - EMTSHEBHENI TO KWA-MASHU CROSSROADS FROM EMTSHEBHENI TAXI, RIGHT ALONG M25, RIGHT MALANDELA ROAD RIGHT TO CROSSROADS TAXI RANK.		
12.5	2206OA2206S900054662 - EMTSHEBHENI TO KWA-MASHU MENS HOSTEL FROM: EMTSHEBHENI TAXI RANK TO KWAMASHU MENS HOSTEL RIGHT TO MALANDELA ROAD, LEFT INTO MUSA ROAD, LEFT INTO JABULA ROAD AND PROCEED TO THE END POINT AT THE INTERSECTION OF JABULA ROAD AND NTOKOZO ROAD.		
12.6	220BGR220BGR00194094 - EMTSHEBHENI PICK UP POINTS. PICK UP POINT ONE. FROM EMTSHEBHENI TAXI RANK ON M25 PROCEED TO P138 LEFT TO KING BHEKUZULU ROAD, PROCEED TO NAMIBIA FROM NAMIBIA BACK TO BHEKUZULU ROAD, JOIN P138, TURN RIGHT TO M25 AND BACK EMTSHEBHENI TAXI RANK. PICK UP POINT TWO. FROM EMTSHEBHENI TAXI RANK ON M25, STRAIGHT TO P138, LEFT TO DALMENY MAIN ROAD UNTIL EMEPHINI DAM, FROM EMEPHINI DAM BACK TO DALMENY MAIN ROAD TURN RIGHT TO P138 JOIN M25 BACK TO EMTSHEBHENI TAXI RANK. PICK UP POINT THREE. FROM EMTSHEBHENI TAXI RANK ON M25, STRAIGHT TO P138 TURNING AT THE INTERSECTION P138 AND MOLWENI ROAD AT GWALA'S HOUSE BACK TO P138 JOIN M25 BACK TO EMTSHEBHENI TAXI RANK.		
12.7	220BGR220BGR00194096 - EMTSHEBHENI TO EMTSHEBHENI FROM EMTSHEBHENI TAXI RANK ON M25, STRAIGHT TO P138, TURN RIGHT ON UNNAMED ROAD, PASS OLD POST OFFICE UNTIL GOGO VUMA STORE, RIGHT TO P100 RIGHT M27, LEFT M25 AND RIGHT INTO EMTSHEBHENI TAXI RANK. PICK UP POINT TWO. FROM EMTSHEBHENI TAXI RANK ON M25, RIGHT TO UNNAMED ROAD TO CONGO AND RETURN BACK UNNAMED ROAD TURN RIGHT TO M27 RIGHT TO M25 BACK TO EMTSHEBHENI. PICK UP POINT THREE. FROM EMTSHEBHENI TAXI RANK ON M25, RIGHT TO M27, LEFT ON UNNAMED ROAD UNTIL NYONITHWELNYE AND RETURN TO UNNAMED ROAD BACK TO M27 JOIN M25 BACK TO EMTSHEBHENI TAXI RANK. PICK UP POINT FOUR. FROM EMTSHEBHENI TAXI RANK ON M25, RIGHT TO UNNAMED ROAD TO EMATIKWE EXTENSION, PASS MBONAMBI GENERAL DEALER UNTIL SS STORE AND RETURN BACK TO UNNAMED ROAD PASS MBONAMBI GENERAL DEALER, LEFT TO M27 JOIN M25 BACK TO EMTSHEBHENI TAXI RANK. PICK UP POINT FIVE. FROM EMTSHEBHENI TAXI RANK ON M25, RIGHT INTO M27, PROCEED TO ETAFULENI/ EKUKHANYENI AND RETURN BACK TO M27 JOIN M25 BACK TO EMTSHEBHENI TAXI RANK. PICK UP POINT SIX. FROM EMTSHEBHENI TAXI RANK ON M25, RIGHT INTO M27, TURN RIGHT ON THE UNNAMED ROAD BETWEEN SS STORE & NGOQOKAZI, RETURN BACK FROM NGOQOKAZI JOIN UNNAMED ROAD LEFT TO M27 JOIN M25 BACK EMTSHEBHENI RANK.		



transport

Department:
Transport
Province of KwaZulu-Natal

GAZETTE

LGKZNG12-2020-OCT

REGION: ALL

12.8	<p>KZPRERC2716082 - EMTSHEBHENI TO KWAMASHU TAXI RANK</p> <p>FROM EMTSHEBHENI TAXI RANK INTO M25 (CURNICK NDLOVU HIGHWAY) PICK UP PASSENGERS, LEFT TO 108818 PICK UP PASSENGERS, RIGHT TO 108466 PICK UP PASSENGERS, THEN LEFT TO CURNICK NDLOVU HIGHWAY PICK UP PASSENGERS, LEFT TO NTOMBI BIKO STREET PICK UP PASSENGERS, LEFT TO XOLANI MNGADI AVENUE PICK UP PASSENGERS, LEFT TO NTOMBI STREET, LEFT TO M25, LEFT TO INDUSTRIAL PARK ROAD SET DOWN PASSENGERS, RIGHT TO ABERDARE DRIVE SET DOWN PASSENGERS, INTO HUNSLET DRIVE, JOIN MALANDELA ROAD, RIGHT TO KWAMASHU CROSSROADS TAXI RANK AND RETURN ON THE SAME ROUTE.</p>
12.9	<p>KZPRERC2716131 - EMTSHEBHENI TO KWA MASHU HOSTEL</p> <p>FROM EMTSHEBHENI TAXI RANK INTO M25 (CURNICK NDLOVU HIGHWAY) PICK UP PASSENGERS, LEFT TO 108818 PICK UP PASSENGERS, RIGHT TO 108466 PICK UP PASSENGERS, LEFT TO CURNICK NDLOVU HIGHWAY PICK UP PASSENGERS, LEFT TO NTOMBI BIKO STREET PICK UP PASSENGERS, LEFT TO XOLANI MNGADI AVENUE PICK UP PASSENGERS, LEFT TO NTOMBI STREET, LEFT TO M25 PICK UP AND SET DOWN PASSENGERS, LEFT TO MALANDELA ROAD SET DOWN PASSENGERS, JOIN MUSA ROAD SET DOWN PASSENGERS, LEFT TO JABULA ROAD, JOIN NTOKOZO ROAD INTO KWAMASHU HOSTEL AND RETURN ON THE SAME ROUTE.</p>
12.10	<p>KZPRERC2716180 - EMTSHEBHENI TO MOUNT EDGECOMBE</p> <p>FROM EMTSHEBHENI TAXI RANK INTO M25 (CURNICK NDLOVU HIGHWAY) PICK UP PASSENGERS LEFT TO 108818 PICK UP PASSENGERS, RIGHT TO 108466 PICK UP PASSENGERS, LEFT TO CURNICK NDLOVU HIGHWAY PICK UP PASSENGERS, LEFT TO NTOMBI BIKO STREET PICK UP PASSENGERS, LEFT TO XOLANI MNGADI AVENUE PICK UP PASSENGERS, LEFT TO NTOMBI STREET, LEFT TO M25, TO R102, PASS WHITEHOUSE, RIGHT TO SIPHOSETHU ROAD SET DOWN PASSENGERS, LEFT TO HILLHEAD DRIVE SET DOWN PASSENGERS TO GOLF COURSE DRIVE, LEFT TO SIPHOSETHU ROAD SET DOWN PASSENGERS, BACK TO R102, INTO N103 ON STREET TAXI RANK AND RETURN ON THE SAME ROUTE.</p>
12.11	<p>KZPRERC2716229 - EMTSHEBHENI TO PHOENIX PLAZA</p> <p>FROM EMTSHEBHENI TAXI RANK INTO M25 (CURNICK NDLOVU HIGHWAY) PICK UP PASSENGERS, LEFT TO 108818 PICK UP PASSENGERS, RIGHT TO 108466 PICK UP PASSENGERS, LEFT TO CURNICK NDLOVU HIGHWAY PICK UP PASSENGERS, LEFT TO NTOMBI BIKO STREET PICK UP PASSENGERS, LEFT TO XOLANI MNGADI AVENUE PICK UP PASSENGERS, RIGHT TO JUBA BLOSE STREET PICK UP PASSENGERS, RIGHT TO PAT MARSHALL STREET, RIGHT TO FERN DRIVE, RIGHT TO FARNHAM DRIVE SET DOWN PASSENGERS, LEFT TO LENHAM DRIVE, LEFT TO PHOENIX HIGHWAY, RIGHT TO PARTHENON STREET, LEFT TO PANDORA STREET TO RANK470 – 479 AND RETURN ON THE SAME ROUTE.</p>



transport

Department:
Transport
Province of KwaZulu-Natal

GAZETTE

LGKZNG12-2020-OCT

REGION: ALL

1)	Application Number: APP0125243	2)	Gazette Number: LGKZNG12-2020-OCT
3)	Applicant: BN ZUMA ID NO. 8012505900081 Association: INANDA-CROSSROADS TAXI ASSOCIATION	4)	Applicant Address: C1312 BHAMBAYI INANDA 4310
5)	Existing Licence Holder: NOT APPLICABLE ID NO. NOT APPLICABLE	6)	Existing Licence Holder Address: NOT APPLICABLE
7)	Type of application: NEW OPERATING LICENCE	8)	Operating Licence Number: LGKZN1403000507
9)	Vehicle Type: MINIBUS	10)	1 X 15 (SEATED) + 0 (STANDING)
11)	Region: GREATER NORTH		
12.1	2206OA2206S900054647 - EMTSHEBHENI TO KWA-MASHU CROSSROADS FROM EMTSHEBHENI TAXI, RIGHT ALONG M25, RIGHT MALANDELA ROAD RIGHT TO CROSSROADS TAXI RANK.		
12.2	2206OA2206S900054662 - EMTSHEBHENI TO KWA-MASHU MENS HOSTEL FROM: EMTSHEBHENI TAXI RANK TO KWAMASHU MENS HOSTEL RIGHT TO MALANDELA ROAD, LEFT INTO MUSA ROAD, LEFT INTO JABULA ROAD AND PROCEED TO THE END POINT AT THE INTERSECTION OF JABULA ROAD AND NTOKOZO ROAD.		
12.3	2206OA2206OA00054664 - FROM EMTSHEBHENI TAXI RANK USING ROUTE TO M25 EMTSHEBHENI TAXI RANK AND TO AREAS DESCRIBED ABOVE TO TONGAAT TAXI RANK PROCEED ALONG NTOKOZO ROAD, RIGHT MUSA ROAD, RIGHT MALANDELA ROAD, INTO HANSLET ROAD, RIGHT ABERDARE DRIVE, RIGHT PHOENIX HIGHWAY, PASS MAHATMA GHANDI MEMORIAL HOSPITAL LEFT R102, TURN RIGHT PHOENIX HIGHWAY, LEFT R102, RIGHT INANDA ROAD, LEFT IRELAND STREET, DROP OFF AT VERULAM TAXI RANK, TURN AROUND AT THE RANK AND PROCEED ON IRELAND STREET, RIGHT INANDA, RIGHT R102, LEFT INTO MARKET LANE AND PROCEED TO TONGAAT TAXI RANK AND RETURN BACK ON THE SAME ROUTE TO VERULAM TAXI RANK PROCEED ALONG NTOKOZO ROAD, RIGHT MUSA ROAD, RIGHT MALANDELA ROAD, RIGHT INTO M25 ALONG M25, LEFT INTO R102, TURN RIGHT PHOENIX HIGHWAY, LEFT INTO R102, RIGHT INANDA ROAD, LEFT TURN IRELAND STREET DROP OFF AT VERULAM TAXI RANK AND RETURN THE SAME ROUTE.		
12.4	2206OA2206OA00054665 - EMTSHEBHENI TO MOLWENI VIA EMEPHINI & GWALA 'S HOUSE FROM EMTSHEBHENI TAXI RANK ON M25, STRAIGHT TO P138, LEFT DALMEY MAIN ROAD UNTIL EMEPHINI DAM AND RETURN BACK ON THE SAME ROUTE. FROM EMTSHEBHENI TAXI RANK M25, STRAIGHT TO P138 TURNING AT THE INTERSECTION P138 AND MOLWENI ROAD AT GWALAS HOUSE AND RETURN BACK ON THE SAME ROUTE.		



transport

Department:
Transport
Province of KwaZulu-Natal

GAZETTE

LGKZNG12-2020-OCT

REGION: ALL

1)	Application Number: APP0125246	2)	Gazette Number: LGKZNG12-2020-OCT
3)	Applicant: SB CHILI ID NO. 7207255460085 Association: INANDA-CROSSROADS TAXI ASSOCIATION	4)	Applicant Address: 70 EDENDERRY RD AVOCA HILLS 4068
5)	Existing Licence Holder: NOT APPLICABLE ID NO. NOT APPLICABLE	6)	Existing Licence Holder Address: NOT APPLICABLE
7)	Type of application: NEW OPERATING LICENCE	8)	Operating Licence Number: LGKZN1403000662
9)	Vehicle Type: MINIBUS	10)	1 X 15 (SEATED) + 0 (STANDING)
11)	Region: GREATER NORTH		
12.1	2206OA2206S900054647 - EMTSHEBENI TO KWA-MASHU CROSSROADS FROM EMTSHEBENI TAXI, RIGHT ALONG M25, RIGHT MALANDELA ROAD RIGHT TO CROSSROADS TAXI RANK.		
12.2	2206OA2206S900054662 - EMTSHEBENI TO KWA-MASHU MENS HOSTEL FROM: EMTSHEBENI TAXI RANK TO KWAMASHU MENS HOSTEL RIGHT TO MALANDELA ROAD, LEFT INTO MUSA ROAD, LEFT INTO JABULA ROAD AND PROCEED TO THE END POINT AT THE INTERSECTION OF JABULA ROAD AND NTOKOZO ROAD.		
12.3	2206OA2206OA00054664 - FROM EMTSHEBENI TAXI RANK USING ROUTE TO M25 EMTSHEBENI TAXI RANK AND TO AREAS DESCRIBED ABOVE TO TONGAAT TAXI RANK PROCEED ALONG NTOKOZO ROAD, RIGHT MUSA ROAD, RIGHT MALANDELA ROAD, INTO HANSLET ROAD, RIGHT ABERDARE DRIVE, RIGHT PHOENIX HIGHWAY, PASS MAHATMA GHANDI MEMORIAL HOSPITAL LEFT R102, TURN RIGHT PHOENIX HIGHWAY, LEFT R102, RIGHT INANDA ROAD, LEFT IRELAND STREET, DROP OFF AT VERULAM TAXI RANK, TURN AROUND AT THE RANK AND PROCEED ON IRELAND STREET, RIGHT INANDA, RIGHT R102, LEFT INTO MARKET LANE AND PROCEED TO TONGAAT TAXI RANK AND RETURN BACK ON THE SAME ROUTE TO VERULAM TAXI RANK PROCEED ALONG NTOKOZO ROAD, RIGHT MUSA ROAD, RIGHT MALANDELA ROAD RIGHT INTO M25 ALONG M25, LEFT INTO R102, TURN RIGHT PHOENIX HIGHWAY, LEFT INTO R102, RIGHT INANDA ROAD, LEFT TURN IRELAND STREET DROP OFF AT VERULAM TAXI RANK AND RETURN THE SAME ROUTE.		
12.4	2206OA2206OA00054665 - EMTSHEBENI TO MOLWENI VIA EMEPHINI & GWALA 'S HOUSE FROM EMTSHEBENI TAXI RANK ON M25, STRAIGHT TO P138, LEFT DALMEY MAIN ROAD UNTIL EMEPHINI DAM AND RETURN BACK ON THE SAME ROUTE. FROM EMTSHEBENI TAXI RANK M25, STRAIGHT TO P138 TURNING AT THE INTERSECTION P138 AND MOLWENI ROAD AT GWALAS HOUSE AND RETURN BACK ON THE SAME ROUTE.		



transport

Department:
Transport
Province of KwaZulu-Natal

GAZETTE

LGKZNG12-2020-OCT

REGION: ALL

1)	Application Number: APP0125252	2)	Gazette Number: LGKZNG12-2020-OCT
3)	Applicant: TW MKHIZE ID NO. 6308285847084 Association: KWA-MASHU TAXI OWNERS ASSOCIATION	4)	Applicant Address: H 913 NYALA ROAD KWAMASHU 4360
5)	Existing Licence Holder: NOT APPLICABLE ID NO. NOT APPLICABLE	6)	Existing Licence Holder Address: NOT APPLICABLE
7)	Type of application: NEW OPERATING LICENCE	8)	Operating Licence Number: LKNKZN018835
9)	Vehicle Type: MINIBUS TAXI	10)	1 X 9-16 (SEATED) + 0 (STANDING)
11)	Region: GREATER NORTH		
12.1	<p>2206UB21004R00048164 - FROM KWAMASHU SECTIONS C,D,& B,K & J AND L & M TO DURBAN</p> <p>2.1 C, D & B:</p> <p>UBUBANE ROAD, RIGHT INTO ISIGWEGWE ROAD, INTO ISIPINGO ROAD, LEFT INTO AMANZIMTOTI ROAD, LEFT INTO MALANDELA ROAD, INTO INANDA ROAD, INTO INANDA HIGHWAY, RIGHT INTO N2, INTO WESTERN FREEWAY (N8) ALONG WESTERN FREEWAY (N8), LEFT TO BEREA ROAD NORTH, OLD DUTCH ROAD, ALICE STREET, RIGHT INTO GREY STREET, LEFT INTO COMMERCIAL, LEFT INTO FIELD TO SOLDIER'S WAY TAXI RANK.</p> <p>ALTERNATIVELY.</p> <p>FROM COMMERCIAL ROAD, RIGHT GARDNER STREET, RIGHT INTO PINE STREET INTO WESTERN FREEWAY.</p> <p>ALTERNATIVELY.</p> <p>MALANDELA ROAD, M25, N2, INTO WESTERN FREEWAY (N8).</p> <p>2.2 K & J</p> <p>NKONJANE ROAD, LEFT INTO SIGWACA ROAD, RIGHT INTO PHOTHWE ROAD, RIGHT INTO MPANGELE ROAD, LEFT INTO MCAKA ROAD, LEFT INTO MKHIWANE ROAD, RIGHT INTO NYALA ROAD, INTO UNDLONDLO ROAD, RIGHT INTO MALANDELA ROAD, INANDA ROAD, INTO INANDA HIGHWAY, RIGHT INTO N2 INTO WESTERN FREEWAY (N8) EAST BOUND, ALONG TO WESTERN FREEWAY (N8), LEFT TO BEREA ROAD NORTH, INTO OLD DUTCH ROAD, ALICE STREET, RIGHT INTO GREY STREET, LEFT INTO COMMERCIAL, LEFT INTO FIELD, TO SOLDIER'S WAY TAXI RANK.</p> <p>ALTERNATIVELY</p> <p>FROM COMMERCIAL ROAD, RIGHT INTO GARDNER STREET, RIGHT INTO PINE STREET TO WESTERN FREEWAY.</p> <p>ALTERNATIVELY.</p> <p>MALANDELA ROAD, M25, N2, INTO WESTERN FREEWAY (N8).</p> <p>2.3. L & M:</p> <p>BHEJANE ROAD, RIGHT INTO HLOBANE ROAD, LEFT INTO LUTHULI ROAD, RIGHT INTO ZULU ROAD, LEFT INTO NTOMBELA ROAD, RIGHT INTO MALANDELA ROAD, INTO INANDA ROAD, INTO INANDA HIGHWAY, RIGHT INTO N2 WESTERN FREEWAY (N8) EAST BOUND, ALONG TO WESTERN FREEWAY (N8), LEFT TO BEREA ROAD, INTO OLD DUTCH ROAD, ALICE STREET, RIGHT INTO GREY STREET, LEFT INTO COMMERCIAL, LEFT INTO FIELD STREET, TO SOLDIER'S WAY TAXI RANK.</p> <p>ALTERNATIVELY.</p> <p>FROM COMMERCIAL ROAD, RIGHT INTO GARDNER STREET, RIGHT INTO PINE STREET TO WESTERN FREEWAY.</p> <p>ALTERNATIVELY.</p> <p>MALANDELA ROAD, M25, N2, INTO WESTERN FREEWAY (N8).</p> <p>ALTERNATIVELY.</p> <p>NYALA ROAD, LEFT INTO PHITHI, INTO MDONI ROAD, NYALA, INTO MBONDWE ROAD, RIGHT INTO SIBISI ROAD, INTO MKHWANAZI ROAD, LEFT INTO MAKHATHINI ROAD, LEFT INTO MLANGENI ROAD, LEFT INTO NTOMBELA ROAD INTO INANDA ROAD, INTO INANDA HIGHWAY, RIGHT INTO N2 INTO WESTERN FREEWAY (N8) EAST BOUND, ALONG TO WESTERN FREEWAY (N8), LEFT TO BEREA ROAD NORTH, INTO OLD DUTCH ROAD, ALICE STREET, RIGHT INTO GREY STREET, LEFT INTO COMMERCIAL, LEFT INTO FIELD STREET, TO SOLDIER'S WAY TAXI RANK.</p> <p>ALTERNATIVELY.</p> <p>FROM COMMERCIAL ROAD, RIGHT INTO GARDNER STREET, RIGHT INTO PINE STREET TO WESTERN FREEWAY.</p> <p>ALTERNATIVELY.</p> <p>MALANDELA ROAD, M25, N2 INTO WESTERN FREEWAY (N8).</p>		
12.2	<p>2206UW2206UW00048169 - KWA-MASHU TO STANGER</p> <p>FROM APPROVED TAXI RANK IN KWA-MASHU TO APPROVED TAXI RANK IN STANGER TO VERULAM ALONG MALANDELA ROAD, RIGHT INTO M25, LEFT INTO THE N2, ALONG THE N2 LEFT INTO M41, ALONG THE M41 RIGHT INTO WICK STREET, LEFT INTO IRELAND STREET, RIGHT INTO WICK STREET, RIGHT INTO R102, PROCEED ALONG R102, PROCEED ALONG R102 TO STANGER DIRECT AND RETURN.</p>		
12.3	<p>2206UW2206RK00048170 - KWA-MASHU TO PINETOWN</p> <p>MALANDELA ROAD, INANDA ROAD, INANDA HIGHWAY, RIGHT INTO THE M9, ALONG M19, LEFT INTO SHEPSTONE ROAD, INTO BEVISS ROAD, RIGHT INTO OLD MAIN ROAD (M31), LEFT INTO CROMPTON STREET, RIGHT INTO HILL STREET AND PROCEED TO THE TAXI RANK IN HILL STREET.</p>		



transport

Department:
Transport
Province of KwaZulu-Natal

GAZETTE

LGKZNG12-2020-OCT

REGION: ALL

12.4	<p>2206UW2206UW00049427 - CONDITIONS:</p> <ol style="list-style-type: none">1. PASSENGERS MAY BE PICKED UP AND /OR SET DOWN ONLY AT DESIGNATED TAXI RANKS OR TAXI STOPS, WHICH SHALL EXCLUDE BUS STOPS.2. ENTRY OR RANKING ON PRIVATE PROPERTY IS NOT PERMITTED WITHOUT THE WRITTEN PERMISSION OF THE LANDLORD, A COPY OF WHICH MUST BE SUPPLIED TO THE BOARD.3. WITHOUT HAVING ENTERED INTO AN AGREEMENT WITH OTHER OPERATORS ON A COMMON ROUTE AS CONTEMPLATED BY SECTION 8(2)(B) OF ACT 22 OF 2000, THE PICKING UP OR SETTING DOWN OF PASSENGERS ON SUCH ROUTE IS NOT PERMITTED. A COPY OF SUCH AGREEMENT MUST BE SUPPLIED TO THE BOARD.4. AT RANKS, WHETHER ON-STREET OR OFF-STREET, ONLY THE TAXIS THAT CAN BE ACCOMMODATED IN THE DEMARCATED AREA MAY OCCUPY THE RANK. EXCESS VEHICLES MUST HOLD ELSEWHERE.5. RANK PERMITS OR LETTERS OF AUTHORITY MUST BE PRODUCED IN RESPECT OF ALL RANKS IN MUNICIPAL AREA, IN PARTICULAR MAJOR TOWNS AND CITIES AND IN PARTICULAR INTER-PROVINCIAL DESTINATIONS.6. THE ALLOCATION OF ANY ROUTE OR PORTION OF A ROUTE IS SUBJECT TO THE CONDITION THAT IT HAS BEEN APPROVED AND ALLOCATED IN GOOD FAITH AND THAT SUCH ROUTE WILL BE INVALID SHOULD IT TRANSPIRE THAT THE ROUTE OR PORTION THEREOF WILL, OR HAS CAUSED CONFLICT DUE TO IT HAVING BEEN APPROVED BASED ON INCORRECT OR FALSE INFORMATION SUPPLIED TO THE BOARD OR AS A RESULT OF AN ERROR. IN SUCH INSTANCE THE OPERATING LICENCE MUST BE RETURNED TO THE BOARD FOR CORRECTION.7. THE VEHICLE MUST BE COVERED BY MOTOR VEHICLE INSURANCE AS WELL AS PERSONAL LIABILITY INSURANCE.
------	---



transport

Department:
Transport
Province of KwaZulu-Natal

GAZETTE

LGKZNG12-2020-OCT

REGION: ALL

1)	Application Number: APP0125271	2)	Gazette Number: LGKZNG12-2020-OCT
3)	Applicant: □ FLYMON ZAKHELE NXUMALO FAMILY TRUST ID NO. IT9282011PMB Association: NOT AVAILABLE	4)	Applicant Address: PO. BOX 163 NONGOMA 3950
5)	Existing Licence Holder: NOT APPLICABLE ID NO. NOT APPLICABLE	6)	Existing Licence Holder Address: NOT APPLICABLE
7)	Type of application: NEW OPERATING LICENCE	8)	Operating Licence Number: LGKZN0801000169
9)	Vehicle Type: BUS	10)	1 X 65 (SEATED) + 25 (STANDING)
11)	Region: ZULULAND		
12.1	<p>KZNNRCBC601NS114781 - VARIOUS BUS ROUTES – FLYMON ZAKHELE NXUMALO TRUST</p> <p>ANNEXURE A:</p> <p>A) PERSONS WHO HAVE ORGANISED THEMSELVES INTO A GROUP AND THEIR PERSONAL EFFECTS: FROM: BANGONOMO (KWAZULU) (MAGISTERIAL DISTRICT OF NONGOMA) TO POINTS WITHIN AREA WITH A RADIUS OF 240 (TWO HUNDRED AND FORTY) KILOMETRES FROM POINTS WITH A RADIUS OF 240 TWO HUNDRED AND FORTY) KILOMETRES FROM BANGONOMO TO BANGONOMO (KWA-ZULU) (MAGISTERIAL DISTRICT OF NONGOMA) SUBJECT TO EXPLICIT CONDITION THAT THE CONVEYANCE OF SUCH A GROUP OF PERSONS MAY ONLY BE UNDERTAKEN THE SAME GROUP OF PERSONS UNDERTAKING THE FORWARD AND THE RETURN JOURNEY PARTY FOR THE EXCLUSIVE MUTUAL PURPOSE OF ATTENDING ONE OR MORE OF THE FOLLOWING OCCASIONS</p> <p>I. A WEDDING II. A FUNERAL III. A RELIGIOUS GATHERING OR CULTURAL GATHERING; IV. A SPORTS MEETING EITHER AS COMPETITORS OR AS SPECTATORS V. A PICNIC OR ANY OTHER SIMILAR FORM OF ORGANISE AMUSEMENT OR RECREATION</p> <p>B) PERSONS WHO HAVE ORGANISED THEMSELVES INTO A GROUP AND THEIR PERSONAL EFFECTS FROM: NONGOMA (MAGISTERIAL DISTRICT OF NONGOMA) TO THE PROVINCES OF THE TRANSVAAL AND ORANGE FREE STATE AND RETURN. SUBJECT TO EXPLICIT CONDITION THAT THE CONVEYANCE OF SUCH A GROUP OF PERSONS MAY ONLY BE UNDERTAKEN THE SAME GROUP OF PERSONS UNDERTAKING THE FORWARD AND THE RETURN JOURNEY PARTY FOR THE EXCLUSIVE MUTUAL PURPOSE OF ATTENDING ONE OR MORE OF THE FOLLOWING OCCASIONS</p> <p>I. A WEDDING II. A FUNERAL III. A RELIGIOUS GATHERING OR CULTURAL GATHERING; IV. A SPORTS MEETING EITHER AS COMPETITORS OR AS SPECTATORS V. A PICNIC OR ANY OTHER SIMILAR FORM OF ORGANISE AMUSEMENT OR RECREATION VI. AMUSEMENT OR RECREATION</p> <p>C) PERSONS WHO HAVE ORGANISED THEMSELVES INTO A GROUP AND THEIR PERSONAL EFFECTS: FROM: MPUNZANA (KWAZULU), (MAGISTERIAL DISTRICT OF NONGOMA) TO POINTS WITHIN AN AREA WITH THE RADIUS OF 48 (FOUR HUNDRED AND EIGHTY) KILOMETRES FROM MPUNZANA TO AND RETURN FROM POINTS WITHIN AN AREA WITH A RADIUS OF 480 (FOUR HUNDRED AND EIGHTY) KILOMETRES FROM MPUNZANA TO MPUNZANA (KWAZULU), MAGISTERIAL DISTRICT OF NONGOMA. SUBJECT TO EXPLICIT CONDITION THAT THE CONVEYANCE OF SUCH A GROUP OF PERSONS MAY ONLY BE UNDERTAKEN THE SAME GROUP OF PERSONS UNDERTAKING THE FORWARD AND THE RETURN JOURNEY PARTY FOR THE EXCLUSIVE MUTUAL PURPOSE OF ATTENDING ONE OR MORE OF THE FOLLOWING OCCASIONS</p> <p>I. A WEDDING II. A FUNERAL III. A RELIGIOUS GATHERING OR CULTURAL GATHERING; IV. A SPORTS MEETING EITHER AS COMPETITORS OR AS SPECTATORS</p> <p>ROUTE NO. 1 PERSONS AND THEIR PERSONAL EFFECTS FROM: ZONYAMA (MAGISTERIAL DISTRICT OF NOTSHE) VIA ROYAL STATE HOUSE NONGOMA BUS RANK (MAGISTERIAL DISTRICT OF NONGOMA) AND RETURN. ROUTE DESCRIPTION FROM ZONYAMA ALONG ROAD 298 VIA STERLAND (VAN HEERDEN STORE) MAHLANGASI STORE TO JUNCTION OF ROAD 298 AND MAIN ROAD 52, CONTINUE LEFT ALONG MAIN ROAD 52 VIA ZILVAHOUT STORE, ROYAL STATE HOUSE, BANGAMAYA, QOQODA, MSHANYELO, NHLOPHENKULU, BENEDICTINE HOSPITAL TO THE JUNCTION WITH MAIN ROAD 234, CONTINUE ALONG MAIN ROAD 52 INTO MAIN STREET (NONGOMA) TO NONGOMA BUS RANK AND RETURN ALONG THE SAME ROUTE.</p> <p>ROUTE NO. 2 PERSONS AND THEIR PERSONAL EFFECTS FROM ST MARGARET'S CHURCH (NONGOMA) (KWAZULU) VIA NONGOMA BUS RANK TO BENEDICTINE HOSPITAL TO NHLOPHENKULU AND RETURN. ROUTE DESCRIPTION FROM SI MARGRET'S CHURCH (JUNCTION MAIN ROAD 52 AND KWAZULU ROAD ZD 1810) ALONG MAIN ROAD 52 VIA NONGOMA BUS RANK, BENEDICTINE HOSPITAL TO NHLOPHENKULU (JUNCTION MAIN ROADS 52 AND 49) AND RETURN ALONG THE SAME ROUTE</p> <p>ROUTE NO. 2A PERSONS AND THEIR PERSONAL EFFECTS FROM NONGOMA BUS RANK (NONGOMA) (KWAZULU) VIA WHITE CITY TO THUSANI SCHOOL (EMBJENI) (KWAZULU) AND RETURN. ROUTE DESCRIPTION VIA NONGOMA BUS RANK ALONG MAIN ROAD 52 TO THE JUNCTION WITH MAIN ROAD 234, CONTINUE RIGHT ALONG MAIN ROAD 234 VIA WHITE CITY, THUSANI STOP (JUNCTION UNNUMBERED KWA-ZULU ROAD) CONTINUE RIGHT ALONG UNNUMBERED KWA-ZULU ROAD THUSANI SCHOOL (EMBJENI) AND RETURN ALONG THE SAME ROUTE.</p> <p>ROUTE NO. 3: FROM: BANGONOMO (KWA-ZULU) (MAGISTERIAL DISTRICT OF NONGOMA) VIA PONGOLA SUGAR MILL (MAGISTERIAL DISTRICT OF PIET RETIEF) AND RETURN. ROUTE DESCRIPTION: FROM BANGONOMO ALONG MAIN ROAD 234 TO THE JUNCTION WITH KWA-ZULU ROAD ZD. 1816, CONTINUE RIGHT ALONG KWA-ZULU ROAD ZD.1816 VIA MALOMENI, KWA-MNGAMUDE, OGEDLENI, SIPHETHWINI TO THE JUNCTION WITH KWA-ZULU ROAD ZD. 1 8 1 5 (SOVANE) CONTINUE LEFT ALONG KWA-ZULU ROAD ZD. 1815 TO THE JUNCTION WITH AN UNNUMBERED ROAD (SOVANE), CONTINUE RIGHT ALONG UNNUMBERED ROAD INTO AND ALONG ROAD D.523 (ZEEKOOIVLEI) TO THE JUNCTION WITH ROAD 298, CONTINUE LEFT ALONG ROAD 298 TO THE JUNCTION WITH MAIN ROAD 52/3 (MAHLANGOSE) CONTINUE RIGHT ALONG MAIN ROAD 52/3 VIA MAGUDU STOP TO THE BORDER OF NATAL ARID TRANSVAAL, CONTINUE ALONG ROAD R.66 TO THE JUNCTION WITH NATIONAL ROAD N2 (78/1) CONTINUE LEFT ALONG ROAD 78/1 TO PONGOLA BUS RANK, RETURN FROM PONGOLA BUS RANK ALONG N2 (78/1) TO THE JUNCTION WITH ROAD 1 867, CONTINUE RIGHT ALONG ROAD 1867 TO PONGOLA SUGAR MILL AND RETURN ALONG THE SAME ROUTE.</p> <p>ROUTE NO.4: PASSENGERS AND THEIR PERSONAL EFFECTS: FROM: HLABATINI, KWA-NJOKO, (NATIVE RESERVE NO.12-7638) KWA-ZULU (MAGISTERIAL DISTRICT OF NONGOMA) TO PONGOLA BUS RANK</p>		



transport

Department:
Transport
Province of KwaZulu-Natal

GAZETTE

LGKZNG12-2020-OCT

REGION: ALL

(MAGISTERIAL DISTRICT OF PIET RETIEF) AND RETURN.

ROUTE DESCRIPTION:

FROM HLABATINI, KWA-NJOKO, NATIVE RESERVE NO.12-7638 (NORTH) ALONG AN UNNUMBERED GAVEL ROAD TO THE JUNCTION WITH KWA-ZULU ROAD ZD. 1 814 AND MAIN ROAD 234 ALONG KWAZULU ROAD ZD. 1814 TO THE JUNCTION WITH KWA-ZULU ROAD ZD. 1 G CONTINUE RIGHT ALONG KWA-ZULU ROAD .1815 TO THE JUNCTION WITH KWA-ZULU ROAD ZD. 1860, CONTINUE LEFT ALONG KWAZULU ROAD ZD.1860 TO THE JUNCTION. WITH KWA-ZULU ROAD ZSD. 19 TO THE JUNCTION WITH MAIN ROAD 52/3, CANGAMAYE) CONTINUE RIGHT ALONG MAIN ROAD 52/3 TO THE JUNCTION WITH ROAD 298 OFAHLANGASI) CONTINUE ALONG MAIN ROAD 52/3 VIA THE BORDER OF PROVINCE OF NATAL AND TRANSSVAAL CONTINUE TRANSSVAAL, CONTINUE ALONG MAGUDU STORE TO ROAD R.66 TO THE JUNCTION WITH NATIONAL ROAD N2 (78/1) CONTINUE LEFT ALONG ROAD 78/1 CROSSING PONGOLA BRIDGE TO PONGOLA BUS RANK AND RETURN ALONG THE SAME ROUTE. SUBJECT TO CONDITION THAT ONLY ONE BUS BE OPERATED ON THIS ROUTE AT ANY ONE.

ROUTE NO.5:

PERSONS AND THEIR PERSONAL EFFECTS:

FROM: ZILVERHOUT STORE ON THE FARM ZILVERHOUT12765 (MAGISTERIAL DISTRICT OF NGOTSHE) TO NONGOMA BUS RANK (MAGISTERIAL DISTRICT OF NONGOMA) AND RETURN.

ROUTE DESCRIPTION:

FROM ZILVERHOUT STORE ON THE FARM ZILVERHOUT ZILVERHOUT12765 ALONG ROAD 52/3 TO THE JUNCTION WITH D. 124 CONTINUE LEFT ALONG D. 124 VIA UITSCHOT 650, MPAKARN4 RONDEBOSCH 185; MERIBA 61 9 TO THE JUNCTION OF UNNUMBERED ROAD (TOGGEKY STORE) CONTINUE RIGHT ALONG THIS UNNUMBERED ROAD INTO AND ALONG ZD. 1 81 7 TO THE JUNCTION WITH ROAD 52/3, CONTINUE ALONG ROAD 52/3 VIA THOKAZI, SIQOKOLWENI, MSHANELO, NHLOPHENKULU AND PROCEED TO NONGOMA BUS RANK AND RETURN ALONG THE SAME ROUTE.

ROUTE NO.6:

PERSONS AND THEIR PERSONAL EFFECTS:

FROM: MPUNZANA KWA-ZULU (MAGISTERIAL DISTRICT OF NONGOMA) TO NONGOMA BUS RANK (MAGISTERIAL DISTRICT OF NONGOMA) AND RETURN.

ROUTE DESCRIPTION:

FROM MPUNZANA KWA-ZULU, ALONG UNNUMBERED ROAD TO THE JUNCTION WITH ROAD ZD.1818, CONTINUE LEFT ALONG ZD. 1818 TO THE JUNCTION WITH ROAD ZD. 1819, CONTINUE ALONG ZD. 1818 VIA MNYA DIP TO THE JUNCTION WITH ROAD 52/2 CONTINUE RIGHT ALONG ROAD 52/2 AND PROCEED TO NONGOMA BUS RANK AND RETURN ALONG THE SAME ROUTE.

ROUTE NO.7 NONGOMA TO PONGOLA

PERSONS AND THEIR PERSONAL EFFECTS:

FORWARD: DEPART NONGOMA BUS TERMINUS SITUATED WITHIN THE TOWNLANDS OF NONGOMA, MAGISTERIAL DISTRICT OF NONGOMA ALONG ROAD 52/2 TO MLLOPENKULU, RIGHT INTO ROAD 52/3 VIA KWAZULU, ENTABENI, EMA DRITSHINI, CANDOVER CROSS ROAD TO THE JUNCTION OF ROAD P 78/3, LEFT INTO ROAD P 78/3 TO PONGOLA BUS TERMINUS SITUATED WITHIN THE TOWNLANDS OF PONGOLA, MAGISTERIAL OF PONGOLA.

RETURN: REVERSE OF FOREYARD JOURNEY.

NOTE: ROUTES IN TOWNS AS DIRECTED BY RESPECTIVE LOCAL AUTHORITIES.

DISTANCE: PONGOLA 73 KILOMETRES.

ROUTE NO.8 NONGOMA/LOUSBURG

PERSONS AND THEIR PERSONAL EFFECTS:

DEPART NONGOMA BUS RANK, MAGISTERIAL DISTRICT OF NONGOMA, PROCEED VIA ROAD 52 (WHICH IS THE MAIN STREET THROUGH NONGOMA VILLAGE), CONTINUE ALONG ROAD 52 TO THE JUNCTION WITH ROAD 49. TURN LEFT AND PROCEED ALONG ROAD 49 TO THE JUNCTION WITH ROAD 293. TURN RIGHT AND PROCEED ALONG ROAD 293 TO THE JUNCTION OF ROAD 46 (R69). TURN LEFT AND PROCEED ALONG ROAD 49869 TO THE JUNCTION WITH ROAD 433. TURN RIGHT AND PROCEED ALONG ROAD 433 TO LOUWSBURG IN THE MAGISTERIAL DISTRICT OF NGOTSHE. RETURN TO NONGOMA VIA THE SAME ROUTE.

ROUTE NO.9 NONGOMA TO PIET RETIEF

PERSONS AND THEIR PERSONAL EFFECTS:

DEPART NONGOMA AND PROCEED ALONG ROAD 52 (ROUTE 66) TO PONGOLA, LEFT AND PROCEED ALONG ROUTE 29 TO PIET RETIEF AND RETURN VIA THE SAME ROUTE.

ROUTE NO.10: NONGOMA BUS RANK TO WHITE CITY

PERSONS AND THEIR PERSONAL EFFECTS:

FROM: NONGOMA BUS RANK (NONGOMA) (KWA-ZULU) TO WHITE CITY (NONGOMA) (KWA-ZULU) AND RETURN.

ROUTE DESCRIPTION:

FROM NONGOMA BUS RANK ALONG MAIN ROAD 52 TO JUNCTION WITH MAIN ROAD 234, CONTINUE RIGHT ALONG MAIN ROAD 234 TO JUNCTION WITH UNNAMED UNNUMBERED ROAD LEADING TO WHITE CITY, TURN RIGHT INTO AND ALONG THIS UNNAMED UNNUMBERED ROAD TO LIMIT CITY AND RETURN ALONG THE SAME ROUTE TO NONGOMA BUS RANK.

ROUTE NO.11: NONGOMA TO VRYHEID AND RETURN

PERSONS AND THEIR PERSONAL EFFECTS:

FROM: NONGOMA (KWA-ZULU) MAGISTERIAL DISTRICT OF NONGOMA TO VRYHEID MAGISTERIAL DISTRICT OF VRYHEID AND RETURN.

ROUTE DESCRIPTION:

FROM NONGOMA BUS RANK ALONG MAIN ROAD 52/2 VIA EYA DIP, VUNA TO THE JUNCTION WITH KWA-ZULU ROAD ZD.1820, TURN RIGHT ALONG KWA-ZULU ROAD ZD 1820 AND CONTINUE ALONG THIS ROAD VIA NEW GOLI, OSUTHU, BULULWANE SETTLEMENT, TURN LEFT INTO AND ALONG UNNUMBERED KWA-ZULU ROAD VIA SILANDA SCHOOL, SIKHWEBEZI, BANTU RESERVE NO200-7638 ONTO ROAD D.83 CONTINUE ALONG ROAD D.83 TO THE JUNCTION WITH MAIN ROAD 49 (SIHLENGENI) CONTINUE LEFT ALONG MAIN ROAD 49 TO THE JUNCTION WITH MAIN ROAD 46, CONTINUE LEFT ALONG MAIN ROAD 46 INTO AND ALONG PROVINCIAL MAIN ROAD 34 TO STRETCH CRESCENT, (VRYHEID) CONTINUE LIGHT ALONG STRETCH CRESCENT VIA S.A.R. STATION BUS RANK TO VAN RIEBEECK STREET, RIGHT ALONG VAN RIEBEECK STREET TO UTRECHT STREET, LEFT ALONG UTRECHT STREET TO MASON STREET BUS RANK AND RETURN ALONG THE SAME ROUTE.

ALTERNATIVELY: FOLLOW PRESCRIBED ROUTE BY LOCAL AUTHORITY

RESTRICTION: NO PERSONS SHALL BE PICKED UP OR SET DOWN ON EITHER THE ONWARD AND THE RETURN JOURNEY ON ROADS 46, 49 OR 34.

ROUTE NO.12: OMBIMBINI RESERVE TO NONGOMA

PERSONS AND THEIR PERSONAL EFFECTS:

FROM: OMBIMBINI RESERVE NO.20 VIA ESIKHWEBEZANE, ALONG UNNAMED ROADS TO ZD. 1820 TURN RIGHT ALONG ZD. 1820 TO NEW GOLI, RETURN FROM NEW GOLI ALONG ZD. 1820 VIA SIHWEBEZI, OSUTHU BULULWANE, MAHASHINI TO JUNCTION ROADS ZD.1820 AND ROAD 49, TURN RIGHT INTO AND ALONG ROAD 49 TO JUNCTION WITH ROAD 5, TURN RIGHT INTO AND ALONG ROAD 52 AND TURN RIGHT INTO NONGOMA BUS RANK AND RETURN ALONG THE SAME ROUTE.

ROUTE NO.13:

SAPEKOE NGOME ESTATE - NONGOMA - VRYHEID. NEWCASTLE AND RETURN:

FORWARD: DEPALT SAPEKOE NGOME TEA ESTATE SITUATED ON THE FARM LANGVERWAGH 2,75 (NGOTSHE DISTRICT) ALONG UNNUMBERED ROAD TO JUNCTION OF ROOD 49, TURN RIGHT INTO AND PROCEED ALONG ROAD 49 VIA MAHLABANGNI, EFEFE (NONGOMA DISTRICT) AND MAJOMELA TO JUNCTION OF ROAD 52,1 TURN. RIGHT INTO AND PROCEED ALONG ROAD 52 VIA NHLOPENKULU AND ST. ALBANS TO NONGOMA BUS TERMINUS, MAIN STREET, NONGOMA TOWNLANDS, NONGOMA DISTRICT. DEPART NONGOMA BUS TERMINUS SITUATED IN NONGOMA TOWNLANDS, DISTRICT ALONG MAIN ROAD BEING ROAD 52, PROCEED ALONG ROAD 52 VIA ST. ALBANS AND NILOPENKULU TO JUNCTION OF ROAD 49, TURN LEFT INTO ROAD 49, PROCEED ALONG ROAD 49 VIA MAJOMELA, EFEFE, BFFABANENI IN NGOTSHE DISTRICT, NGOME, FRISGEWAACHT, WELKOM, EENDRAG, ALPHA IN VRYHEID DISTRICT, SANDLAER TO JUNCTION OF ROAD 46, TURN LEFT ONTO ROAD 46 AND PROCEED ALONG ROAD 46 VIA VAALBANK, NYEMBE, SHOBA AND BESTERSPRUIT TO JUNCTION OF ROAD 34 PROCEED ALONG ROAD 34 WHICH BECOMES SUID STREET, VRYHEID TO INTERSECTION OF STRETCH CRESCENT, TURN RIGHT INTO STRETCH CRESCENT AND PROCEED ALONG SAME ROUTE TO MAIN BUS TERMINUS ALONGSIDE STRETCH CRESCENT, VRYHEID. THEN PROCEED FURTHER ALONG STRETCH CRESCENT, TURN LEFT INTO BOEREN STREET, THEN RIGHT INTO VAN RIEBEECK STREET, LEFT INTO UTRECHT STREET TO MASON STREET BUS TERMINUS, VRYHEID. DEPART VRYHEID BUS TERMINUS AND PROCEED VIA CHURCH STREET, VAN RIEBEECK STREET, UTRECHT STREET, MASON STREET, PRESIDENT STREET AND CHURCH STREET WHICH BECOMES ROAD 34. PROCEED ALONG ROAD 34 TO BLOOD RIVER. TURN RIGHT AND PROCEED ALONG ROAD 54 AT BLOOD RIVER TO THE INTERSECTION WITH ROAD 44. PROCEED ALONG ROAD 41 TO THE JUNCTION WITH VAN ROOYEN STREET AND PROCEED ALONG VAN ROOYEN STREET AND HOOG STREET TO THE UTRECHT BUS TERMINUS. DEPART THE UTRECHT BUS TERMINUS AND PROCEED VIA HOOG STREET, VAN ROOYEN STREET, VOOR STREET AND CONTINUE VIA BOSHOFFVLEI, KROMELLEBOOG AND ROAD 37 TO THE JUNCTION WITH THE NI. PROCEED ALONG THE NI INTO ALLEN STREET TO KIRKLAND STREET, VOORTREKKER STREET AND CHURCH STREET TO THE NEWCASTLE BUS TERMINUS.

RETURN: REVERSE OF FORWARD JOURNEY.



transport

Department:
Transport
Province of KwaZulu-Natal

GAZETTE

LGKZNG12-2020-OCT

REGION: ALL

NOTE: ROUTE TO BE FOLLOWED IN TOWN AND TOWNLANDS AREAS AS DIRECTED BY THE RESPECTIVE LOCAL AUTHORITIES.

ROUTE 001 NONGOMA TO VRYHEID

DEPART NONGOMA BUS TERMINUS SITUATED IN NONGOMA TOWNLANDS, DISTRICT NONGOMA ALONG MAIN ROAD BEING ROAD52, PROCEED ALONG ROAD 52 VIA ST ALBANS AND NHLOPENKULU TO JUNCTION OF ROAD49, TURN LEFT INTO ROAD 49, PROCEED ALONG ROAD 49 VIA MAJOMELA, ETETE, MHLABANENI IN NGOTHSHE DISTRICT, NGOME, FRISGEWUCHT, WELKOM, EENDRAG, ALPHA IN VRYHEID DISTRICT, SANDLAER TO JUNCTION OF ROAD 46, TURN LEFT ONTO ROAD 46 AND PROCEED ALONG ROAD 46 VIA VAALBANK NYEMBE, SHOBA AND BESTERSPRUIT TO JUNCTION OF ROAD 34 PROCEED ALONG ROAD 34 WHICH BECOMES SID STREET, VRYHEID TO INTERSECTION OF STRETCH CRESCENT, TURN RIGHT INTO STRETCH CRESCENT AND PROCEED ALONG THE SAME ROUTE TO MAIN BUS TERMINUS ALONGSIDE STRETCH CRESCENT, VRYHEID. THEN PROCEED FURTHER ALONG STRETCH CRESCENT, TURN LEFT INTO BOEREN STREET, THEN RIGHT INTO VAN RIEBEEK STREET, LEFT INTO UTRECHT STREET TO MASON STREET BUS TERMINUS, VRYHEID.

RETURN: REVERSE OF FORWARD JOURNEY.

NOTE: ROUTE TO BE FOLLOWED IN KWA ZULU TOWN LAND AREAS AS DIRECTED BY THAT LOCAL AUTHORITY

TARIFF: AS PER SCALE OF CHARGES LAID DOWN IN THE APPROVED TARIFF BOOK.

ROUTE 108/1 NEWCASTLE – VRYHEID-NONGOMA

FORWARD:

DEPART NEWCASTLE BUS TERMINUS (NEWCASTLE) ALONG CHURCH STREET, TURN LEFT INTO AND ALONG VOORTREKKER STREET TO KIRKLAND STREET, TURN LEFT INTO AND ALONG KIRKLAND STREET TO ALLEN STREET, TURN LEFT INTO ALLEN STREET WHICH BECOMES THE N AND PROCEED ALONG THE N1 TO THE JUNCTION OF RPOAD 37, TURN RIGHT AND PROCEED ALONG ROAD37 VIA KROMELLEEMBOOG (UTRECHT DISTRICT) AND BOSHOFFVLEI TO JUNCTION OF VOOR STREET, UTRECHT, TURN LEFT INTO AND PROCEED ALONG VOOR STREET TO INTERSECTION OF VAN ROOYEN STREET THEN LEFT INTO HOOG STREET TO UTRECHT BUS TERMINUS. THEN FURTHER FROM UTRECHT BUS TERMINUS ALONG HOOG STREET, LEFT INTO VAN ROOYEN STREET, PROCEED ALONG VAN ROOYEN STREET TO ITS JUNCTION OF ROAD41, TURN LEFT INTO AND PROCEED ALONG ROAD 54 AT BLOOD RIVER (VRYHEID DISTRICT) TURN LEFT INTO AND PROCEED ALONG ROAD34 WHICH BECOMES CHURCH STREET, VRYHEID. PROCEED ALONG CHURCH STREET TO PRESIDENT STREET, THEN RIGHT INTO UTRECHT STREET, PROCEED ALONG UTRECHT STREET TO MASON STREET BUS TERMINUS, VRYHEID. THEN FURTHER ALONG UTRECHT STREET TURN RIGHT INTO VAN RIEBEECK STREET, LEFT INTO CHURCH STREET TO THE BUS TERMINUS OPPOSITE THE RAILWAY STATION, VRYHEID. THEN FURTHER ALONG STRETCH CRESCENT TO INTERSECTION OF SUID STREET, TURN LEFT INTO AND PROCEED ALONG SUID STREET WHICH BECOMES ROAD34 TO JUNCTION OF ROAD 46, PROCEED ALONG ROAD 46 VIA BESTERSPRUIT, SHOBA, NYAMBE AND VALLBANK TO JUNCTION OF ROAD49, TURN RIGHT INTO AND PROCEED ALONG ROAD 49 VIA SANDLAER AND ALPHA (VRYHEID DISTRICT) EENDRAG (NGOTSHHE DISTRICT), WELKOM, FRISGEWAACHD, NGOME AND MAHLABATHINI, EFEFE (NONGOMA DISTRICT) AND MAGOMSLA TO JUNCTION OF ROAD52, TURN RIGHT INTO AND ALONG ROAD52 VIA NHLOENKULU AND ST ALBANS TO NONGOMA BUS TERMINUS, NONGOMA.

RETURN: REVERSE OF FORWARD JOURNEY.

NOTE: ROUTE TO BE FOLLOWED IN KWA ZULU NATAL TOWNLAND AREAS AS DIRECTED BY THAT LOCAL AUTHORITY.

TARRIF:

AS PER SCALE OF CHARGES LAID DOWN IN APPROVED TARRIF BOOK.

ROUTE 108/2: NEWCASTLE TO NONGOMA

FORWARD: DEPART NEWCASTLE BUS RANK (NEWCASTLE) ALONG CHURCH STREET, TURN LEFT INTO VOORTREKKER STREET, TURN LEFT INTO MURCHISON STREET, TURN RIGHT INTO HARDWICK STREET, TURN LEFT INTO FARADAY STREET, TURN RIGHT INTO JOOSTE STREET AND PROCEED TO JUNCTION OF ROAD 483, TURN LEFT INTO PROCEED ALONG ROAD 483 VIA NEWCASTLE RAILWAY STATION TO JUNCTION OF UNNUMBERED ROAD TURN INTO AND PROCEED ALONG THIS UNNUMBERED ROAD VIA MADADENI MAGISTRATES COURT ALONG SECTION AND4 TO ISCOR HOSTELS, PROCEED FURTHER ALONG SECTION 4 AND 5 VIA MADADENI HOSPITAL, PROCEED FURTHER ALONG SECTION6 VIA MADADENI BREWERY TO JUNCTION OF ROAD 483, NM LET AND PROCEED ALONG ROAD 483 TO JUNCTION OF ROAD 420, TURN LEFT INTO AND PROCEED ALONG ROAD 420 TO JUNCTION OF ROAD 37 (UTRECHT) TO JUNCTION OF VOOR STREET, UTRECHT, TURN LEFT INTO AND PROCEED ALONG VOOR STREET TO THE INTERSECTION OF ROOF STREET, TURN RIGHT INTO VAN ROOYEN STREET THEN LEFT INTO HOOG STREET, UTRECHT BUS TERMINUS. THEN FURTHER FROM UTRECHT BUS TERMINUS ALONG HOOG STREET, LEFT INTO VAN ROOYEN STREET, PROCEED ALONG VAN ROOYEN STREET TO JUNCTION OF ROAD 41, TURN LEFT INTO AND PROCEED ALONG ROAD41 VII SANDSPRUIT, GROOTHOEK, SPARTELSPRUIT TO INTERSECTION OF ROADS 34 AND 54 AT BLOODRIVER (VRYHEID DISTRICT) TURN LEFT INTO AND PROCEED ALONG ROAD34 WHICH BECOMES CHURCH STREET, VRYHEID. PROCEED ALONG CHURCH STREET TO PRESIDENT STREET, TURN LEFT INTO PRESIDENT STREET, THEN RIGHT INTO UTRECHT STREET, PROCEED ALONG UTRECHT STREET TO MASON STREET BUS RANK, VRYHEID.

RETURN: REVERSE, OF THE FORWARD JOURNEY.

NOTE: ROUTE TO BE FOLLOWED IN KWA ZULU TOWNLAND AREAS AS DIRECTED BY RESPECTIVE LOCAL AUTHORITY.



transport

Department:
Transport
Province of KwaZulu-Natal

GAZETTE

LGKZNG12-2020-OCT

REGION: ALL

1)	Application Number: APP0125272	2)	Gazette Number: LGKZNG12-2020-OCT
3)	Applicant: <input type="checkbox"/> FLYMON ZAKHELE NXUMALO FAMILY TRUST ID NO. IT9282011PMB Association: NOT AVAILABLE	4)	Applicant Address: PO. BOX 163 NONGOMA 3950
5)	Existing Licence Holder: NOT APPLICABLE ID NO. NOT APPLICABLE	6)	Existing Licence Holder Address: NOT APPLICABLE
7)	Type of application: NEW OPERATING LICENCE	8)	Operating Licence Number: LGKZN0801000170
9)	Vehicle Type: BUS	10)	1 X 75 (SEATED) + 0 (STANDING)
11)	Region: ZULULAND		
12.1	<p>KZNNRBCB601NS114781 - VARIOUS BUS ROUTES – FLYMON ZAKHELE NXUMALO TRUST</p> <p>ANNEXURE A:</p> <p>A) PERSONS WHO HAVE ORGANISED THEMSELVES INTO A GROUP AND THEIR PERSONAL EFFECTS: FROM: BANGONOMO (KWAZULU) (MAGISTERIAL DISTRICT OF NONGOMA) TO POINTS WITHIN AREA WITH A RADIUS OF 240 (TWO HUNDRED AND FORTY) KILOMETRES FROM POINTS WITH A RADIUS OF 240 TWO HUNDRED AND FORTY KILOMETRES FROM BANGONOMO TO BANGONOMO (KWA-ZULU) (MAGISTERIAL DISTRICT OF NONGOMA) SUBJECT TO EXPLICIT CONDITION THAT THE CONVEYANCE OF SUCH A GROUP OF PERSONS MAY ONLY BE UNDERTAKEN THE SAME GROUP OF PERSONS UNDERTAKING THE FORWARD AND THE RETURN JOURNEY PARTY FOR THE EXCLUSIVE MUTUAL PURPOSE OF ATTENDING ONE OR MORE OF THE FOLLOWING OCCASIONS I. A WEDDING II. A FUNERAL III. A RELIGIOUS GATHERING OR CULTURAL GATHERING; IV. A SPORTS MEETING EITHER AS COMPETITORS OR AS SPECTATORS V. A PICNIC OR ANY OTHER SIMILAR FORM OF ORGANISE AMUSEMENT OR RECREATION</p> <p>B) PERSONS WHO HAVE ORGANISED THEMSELVES INTO A GROUP AND THEIR PERSONAL EFFECTS FROM: NONGOMA (MAGISTERIAL DISTRICT OF NONGOMA) TO THE PROVINCES OF THE TRANSVAAL AND ORANGE FREE STATE AND RETURN. SUBJECT TO EXPLICIT CONDITION THAT THE CONVEYANCE OF SUCH A GROUP OF PERSONS MAY ONLY BE UNDERTAKEN THE SAME GROUP OF PERSONS UNDERTAKING THE FORWARD AND THE RETURN JOURNEY PARTY FOR THE EXCLUSIVE MUTUAL PURPOSE OF ATTENDING ONE OR MORE OF THE FOLLOWING OCCASIONS I. A WEDDING II. A FUNERAL III. A RELIGIOUS GATHERING OR CULTURAL GATHERING; IV. A SPORTS MEETING EITHER AS COMPETITORS OR AS SPECTATORS V. A PICNIC OR ANY OTHER SIMILAR FORM OF ORGANISE AMUSEMENT OR RECREATION VI. AMUSEMENT OR RECREATION</p> <p>C) PERSONS WHO HAVE ORGANISED THEMSELVES INTO A GROUP AND THEIR PERSONAL EFFECTS: FROM: MPUNZANA (KWAZULU), (MAGISTERIAL DISTRICT OF NONGOMA) TO POINTS WITHIN AN AREA WITH THE RADIUS OF 48 (FOUR HUNDRED AND EIGHTY) KILOMETRES FROM MPUNZANA TO AND RETURN FROM POINTS WITHIN AN AREA WITH A RADIUS OF 480 (FOUR HUNDRED AND EIGHTY) KILOMETRES FROM MPUNZANA TO MPUNZANA (KWAZULU), MAGISTERIAL DISTRICT OF NONGOMA. SUBJECT TO EXPLICIT CONDITION THAT THE CONVEYANCE OF SUCH A GROUP OF PERSONS MAY ONLY BE UNDERTAKEN THE SAME GROUP OF PERSONS UNDERTAKING THE FORWARD AND THE RETURN JOURNEY PARTY FOR THE EXCLUSIVE MUTUAL PURPOSE OF ATTENDING ONE OR MORE OF THE FOLLOWING OCCASIONS I. A WEDDING II. A FUNERAL III. A RELIGIOUS GATHERING OR CULTURAL GATHERING; IV. A SPORTS MEETING EITHER AS COMPETITORS OR AS SPECTATORS</p> <p>ROUTE NO. 1 PERSONS AND THEIR PERSONAL EFFECTS FROM: ZONYAMA (MAGISTERIAL DISTRICT OF NOTSHE) VIA ROYAL STATE HOUSE NONGOMA BUS RANK (MAGISTERIAL DISTRICT OF NONGOMA) AND RETURN. ROUTE DESCRIPTION FROM ZONYAMA ALONG ROAD 298 VIA STERLAND (VAN HEERDEN STORE) MAHLANGASI STORE TO JUNCTION OF ROAD 298 AND MAIN ROAD 52, CONTINUE LEFT ALONG MAIN ROAD 52 VIA ZILVAHOUT STORE, ROYAL STATE HOUSE, BANGAMAYA, QOQODA, MSHANYELO, NHLOPHENKULU, BENEDICTINE HOSPITAL TO THE JUNCTION WITH MAIN ROAD 234, CONTINUE ALONG MAIN ROAD 52 INTO MAIN STREET (NONGOMA) TO NONGOMA BUS RANK AND RETURN ALONG THE SAME ROUTE.</p> <p>ROUTE NO. 2 PERSONS AND THEIR PERSONAL EFFECTS FROM ST MARGARET'S CHURCH (NONGOMA) (KWAZULU) VIA NONGOMA BUS RANK TO BENEDICTINE HOSPITAL TO NHLOPHENKULU AND RETURN. ROUTE DESCRIPTION FROM SI MARGRET'S CHURCH (JUNCTION MAIN ROAD 52 AND KWAZULU ROAD ZD 1810) ALONG MAIN ROAD 52 VIA NONGOMA BUS RANK, BENEDICTINE HOSPITAL TO NHLOPHENKULU (JUNCTION MAIN ROADS 52 AND 49) AND RETURN ALONG THE SAME ROUTE</p> <p>ROUTE NO. 2A PERSONS AND THEIR PERSONAL EFFECTS FROM NONGOMA BUS RANK (NONGOMA) (KWAZULU) VIA WHITE CITY TO THUSANI SCHOOL (EMBJENI) (KWAZULU) AND RETURN. ROUTE DESCRIPTION VIA NONGOMA BUS RANK ALONG MAIN ROAD 52 TO THE JUNCTION WITH MAIN ROAD 234, CONTINUE RIGHT ALONG MAIN ROAD 234 VIA WHITE CITY. THUSANI STOP (JUNCTION UNNUMBERED KWA-ZULU ROAD) CONTINUE RIGHT ALONG UNNUMBERED KWA-ZULU ROAD THUSANI SCHOOL (EMBJENI) AND RETURN ALONG THE SAME ROUTE.</p> <p>ROUTE NO. 3: FROM: BANGONOMO (KWA-ZULU) (MAGISTERIAL DISTRICT OF NONGOMA) VIA PONGOLA SUGAR MILL (MAGISTERIAL DISTRICT OF PIET RETIEF) AND RETURN. ROUTE DESCRIPTION: FROM BANGONOMO ALONG MAIN ROAD 234 TO THE JUNCTION WITH KWA-ZULU ROAD ZD. 1816, CONTINUE RIGHT ALONG KWA-ZULU ROAD ZD. 1816 VIA MALOMENI, KWA-MNGAMUDE, OGEDLENI, SIPHETHWINI TO THE JUNCTION WITH KWA-ZULU ROAD ZD. 1 8 1 5 (SOVANE) CONTINUE LEFT ALONG KWA-ZULU ROAD ZD. 1815 TO THE JUNCTION WITH AN UNNUMBERED ROAD (SOVANE), CONTINUE RIGHT ALONG UNNUMBERED ROAD INTO AND ALONG ROAD D.523 (ZEEKOOIVLEI) TO THE JUNCTION WITH ROAD 298, CONTINUE LEFT ALONG ROAD 298 TO THE JUNCTION WITH MAIN ROAD 52/3 (MAHLANGOSE) CONTINUE RIGHT ALONG MAIN ROAD 52/3 VIA MAGUDU STOP TO THE BORDER OF NATAL ARID TRANSVAAL, CONTINUE ALONG ROAD R.66 TO THE JUNCTION WITH NATIONAL ROAD N2 (78/1) CONTINUE LEFT ALONG ROAD 78/1 TO PONGOLA BUS RANK, RETURN FROM PONGOLA BUS RANK ALONG N2 (78/1) TO THE JUNCTION WITH ROAD 1 867, CONTINUE RIGHT ALONG ROAD 1867 TO PONGOLA SUGAR MILL AND RETURN ALONG THE SAME ROUTE.</p> <p>ROUTE NO.4: PASSENGERS AND THEIR PERSONAL EFFECTS: FROM: HLABATINI, KWA-NJOKO, (NATIVE RESERVE NO. 12-7638) KWA-ZULU (MAGISTERIAL DISTRICT OF NONGOMA) TO PONGOLA BUS RANK</p>		



transport

Department:
Transport
Province of KwaZulu-Natal

GAZETTE

LGKZNG12-2020-OCT

REGION: ALL

(MAGISTERIAL DISTRICT OF PIET RETIEF) AND RETURN.

ROUTE DESCRIPTION:

FROM HLABATINI, KWA-NJOKO, NATIVE RESERVE NO.12-7638 (NORTH) ALONG AN UNNUMBERED GAVEL ROAD TO THE JUNCTION WITH KWA-ZULU ROAD ZD. 1 814 AND MAIN ROAD 234 ALONG KWAZULU ROAD ZD. 1814 TO THE JUNCTION WITH KWA-ZULU ROAD ZD. 1 G CONTINUE RIGHT ALONG KWA-ZULU ROAD. 1815 TO THE JUNCTION WITH KWA-ZULU ROAD ZD. 1860, CONTINUE LEFT ALONG KWAZULU ROAD ZD.1860 TO THE JUNCTION. WITH KWA-ZULU ROAD ZSD. 19 TO THE JUNCTION WITH MAIN ROAD 52/3, CANGAMAYE) CONTINUE RIGHT ALONG MAIN ROAD 52/3 TO THE JUNCTION WITH ROAD 298 OFAHLANGASI) CONTINUE ALONG MAIN ROAD 52/3 VIA THE BORDER OF PROVINCE OF NATAL AND TRANSSVAAL CONTINUE TRANSSVAAL, CONTINUE ALONG MAGUDU STORE TO ROAD R.66 TO THE JUNCTION WITH NATIONAL ROAD N2 (78/1) CONTINUE LEFT ALONG ROAD 78/1 CROSSING PONGOLA BRIDGE TO PONGOLA BUS RANK AND RETURN ALONG THE SAME ROUTE. SUBJECT TO CONDITION THAT ONLY ONE BUS BE OPERATED ON THIS ROUTE AT ANY ONE.

ROUTE NO.5:

PERSONS AND THEIR PERSONAL EFFECTS:

FROM: ZILVERHOUT STORE ON THE FARM ZILVERHOUT12765 (MAGISTERIAL DISTRICT OF NGOTSHE) TO NONGOMA BUS RANK (MAGISTERIAL DISTRICT OF NONGOMA) AND RETURN.

ROUTE DESCRIPTION:

FROM ZILVERHOUT STORE ON THE FARM ZILVERHOUT ZILVERHOUT12765 ALONG ROAD 52/3 TO THE JUNCTION WITH D. 124 CONTINUE LEFT ALONG D. 124 VIA UITSCHOT 650, MPAKARN4 RONDEBOSCH 185; MERIBA 61 9 TO THE JUNCTION OF UNNUMBERED ROAD (TOGGKEY STORE) CONTINUE RIGHT ALONG THIS UNNUMBERED ROAD INTO AND ALONG ZD.1 81 7 TO THE JUNCTION WITH ROAD 52/3, CONTINUE ALONG ROAD 52/3 VIA THOKAZI, SIQOKOLWENI, MSHANELO, NHLOPHENKULU AND PROCEED TO NONGOMA BUS RANK AND RETURN ALONG THE SAME ROUTE.

ROUTE NO.6:

PERSONS AND THEIR PERSONAL EFFECTS:

FROM: MPUNZANA KWA-ZULU (MAGISTERIAL DISTRICT OF NONGOMA) TO NONGOMA BUS RANK (MAGISTERIAL DISTRICT OF NONGOMA) AND RETURN.

ROUTE DESCRIPTION:

FROM MPUNZANA KWA-ZULU, ALONG UNNUMBERED ROAD TO THE JUNCTION WITH ROAD ZD.1818, CONTINUE LEFT ALONG ZD. 1818 TO THE JUNCTION WITH ROAD ZD. 1819, CONTINUE ALONG ZD. 1818 VIA MNYA DIP TO THE JUNCTION WITH ROAD52/2 CONTINUE RIGHT ALONG ROAD 52/2 AND PROCEED TO NONGOMA BUS RANK AND RETURN ALONG THE SAME ROUTE.

ROUTE NO.7 NONGOMA TO PONGOLA

PERSONS AND THEIR PERSONAL EFFECTS:

FORWARD: DEPART NONGOMA BUS TERMINUS SITUATED WITHIN THE TOWNLANDS OF NONGOMA, MAGISTERIAL DISTRICT OF NONGOMA ALONG ROAD 52/2 TO MLLOPENKULU, RIGHT INTO ROAD 52/3 VIA KWAZULU, ENTABENI, EMA DRITSHINI, CANDOVER CROSS ROAD TO THE JUNCTION OF ROAD P 78/3, LEFT INTO ROAD P 78/3 TO PONGOLA BUS TERMINUS SITUATED WITHIN THE TOWNLANDS OF PONGOLA, MAGISTERIAL OF PONGOLA. RETURN: REVERSE OF FOREYARD JOURNEY.

NOTE: ROUTES IN TOWNS AS DIRECTED BY RESPECTIVE LOCAL AUTHORITIES.

DISTANCE: PONGOLA 73 KILOMETRES.

ROUTE NO.8 NONGOMA/LOUSBURG

PERSONS AND THEIR PERSONAL EFFECTS:

DEPART NONGOMA BUS RANK, MAGISTERIAL DISTRICT OF NONGOMA, PROCEED VIA ROAD52 (WHICH IS THE MAIN STREET THROUGH NONGOMA VILLAGE), CONTINUE ALONG ROAD 52 TO THE JUNCTION WITH ROAD 49. TUM LEFT AND PROCEED ALONG ROAD49 TO THE JUNCTION WITH ROAD 293. TURN RIGHT AND PROCEED ALONG ROAD293 TO THE JUNCTION OF ROAD 46 (R69). TURN LEFT AND PROCEED ALONG ROAD 49869) TO THE JUNCTION WITH ROAD 433. TURN FIGHT AND PROCEED ALONG ROAD433 TO LOUWSBURG IN THE MAGISTERIAL DISTRICT OF NGOTSHE. RETURN TO NONGOMA VIA THE SAME ROUTE.

ROUTE NO.9 NONGOMA TO PIET RETIEF

PERSONS AND THEIR PERSONAL EFFECTS:

DEPART NONGOMA AND PROCEED ALONG ROAD52 (ROUTE 66) TO PONGOLA, LEFT AND PROCEED ALONG ROUTE 29 TO PIET RETIEF AND RETURN VIA THE SAME ROUTE.

ROUTE NO.10: NONGOMA BUS RANK TO WHITE CITY

PERSONS AND THEIR PERSONAL EFFECTS:

FROM: NONGOMA BUS RANK (NONGOMA) (KWA-ZULU) TO WHITE CITY (NONGOMA) (KWA-ZULU) AND RETURN.

ROUTE DESCRIPTION:

FROM NONGOMA BUS RANK ALONG MAIN ROAD 52 TO JUNCTION WITH MAIN ROAD 234, CONTINUE RIGHT ALONG MAIN ROAD 234 TO JUNCTION WITH UNNAMED\UNNUMBERED ROAD LEADING TO WHITE CITY, TURN RIGHT INTO AND ALONG THIS UNNAMED\UNNUMBERED ROAD TO LIMIT CITY AND RETURN ALONG THE SAME ROUTE TO NONGOMA BUS RANK.

ROUTE NO.11: NONGOMA TO VRYHEID AND RETURN

PERSONS AND THEIR PERSONAL EFFECTS:

FROM: NONGOMA (KWA-ZULU) MAGISTERIAL DISTRICT OF NONGOMA TO VRYHEID MAGISTERIAL DISTRICT OF VRYHEID AND RETURN.

ROUTE DESCRIPTION:

FROM NONGOMA BUS RANK ALONG MAIN ROAD 52/2 VIA EYA DIP, VUNA TO THE JUNCTION WITH KWA-ZULU ROAD ZD.1820, TURN RIGHT ALONG KWA-ZULU ROAD ZD 1820 AND CONTINUE ALONG THIS ROAD VIA NEW GOLI, OSUTHU, BULULWANE SETTLEMENT, TURN LEFT INTO AND ALONG UNNUMBERED KWA-ZULU ROAD VIA SILANDA SCHOOL, SIKHWEBEZI, BANTU RESERVE NO200-7638 ONTO ROAD D.83 CONTINUE ALONG ROAD D.83 TO THE JUNCTION WITH MAIN ROAD 49 (SIHLENGENI) CONTINUE LEFT ALONG MAIN ROAD 49 TO THE JUNCTION WITH MAIN ROAD 46, CONTINUE LEFT ALONG MAIN ROAD 46 INTO AND ALONG PROVINCIAL MAIN ROAD34 TO STRETCH CRESCENT, (VRYHEID) CONTINUE LIGHT ALONG STRETCH CRESCENT VIA S.A.R. STATION BUS RANK TO VAN RIEBEECK STREET, RIGHT ALONG VAN RIEBEECK STREET TO UTRECHT STREET, LEFT ALONG UTRECHT STREET TO MASON STREET BUS RANK AND RETURN ALONG THE SAME ROUTE.

ALTERNATIVELY: FOLLOW PRESCRIBED ROUTE BY LOCAL AUTHORITY

RESTRICTION: NO PERSONS SHALL BE PICKED UP OR SET DOWN ON EITHER THE ONWARD AND THE RETURN JOURNEY ON ROADS46,49 OR 34.

ROUTE NO.12: OMBIMBINI RESERVE TO NONGOMA

PERSONS AND THEIR PERSONAL EFFECTS:

FROM: OMBIMBINI RESERVE NO.20 VIA ESIKHEBEZANE, ALONG UNNAMED ROADS TO ZD. 1820 TUM RIGHT ALONG ZD. 1820 TO NEW GOLI, RETURN FROM NEW GOLI ALONG ZD. 1820 VIA SIHWEBEZI, OSUTHU BULULWANE, MAHASHINI TO JUNCTION ROADS ZD.1820 AND ROAD 49, TURN RIGHT INTO AND ALONG ROAD 49 TO JUNCTION WITH ROAD 5, TUM RIGHT INTO AND ALONG ROAD52 AND TUM RIGHT INTO NONGOMA BUS RANK AND RETURNALONG THE SAME ROUTE.

ROUTE NO.13:

SAPEKOE NGOME ESTATE - NONGOMA - VRYHEID. NEWCASTLE AND RETURN:

FORWARD: DEPALT SAPEKOE NGOME TEA ESTATE SITUATED ON THE FARM LANGVERWAGH2,75(NGOTSHE DISTICT) ALONG UNNUMBERED ROAD TO JUNCTION OF RODD 49, TUN RIGHT INTO AND PROCEED ALONG ROAD 49 VIA MAHLABANGNI, EFEFE (NONGOMA DISTICT) AND MAJOMELA TO JUNCTION OF ROAD 52,1 TURN. RIGHT INTO AND PROCEED ALONG ROAD52 VIA NHLOPENKULU AND ST. ALBANS TO NONGOMA BUS TERMINUS, MAIN STREET, NONGOMA TOWNLANDS, NONGOMA DISTRICT. DEPART NONGOMA BUS TERMINUS SITUATED IN NONGOMA TOWNLANDS, DISTRICT ALONG MAIN ROAD BEING ROAD 52, PROCEED ALONG ROAD 52 VIA ST. ALBANS AND NILOPENKULU TO JUNCTION OF ROAD49, TURN LEFT INTO ROAD 49, PROCEED ALONG ROAD 49 VIA MAJOMELA, EFEFE, BFFABANENI IN NGOTSHE DISTRICT, NGOME, FRISGEWAACHT, WELKOM, EENDRAG, ALPHA IN VRYHEID DISTRICT, SANDLAER TO JUNCTION OF ROAD46, TURN LEFT ONTO ROAD 46 AND PROCEED ALONG ROAD 46 VIA VAALBANK, NYEMBE, SHOBA AND BESTERSPRUIT TO JUNCTION OF ROAD34 PROCEED ALONG ROAD 34 WHICH BECOMES SUID STREET, VRYHEID TO INTERSECTION OF STRETCH CRESCENT, TURN RIGHT INTO STRETCH CRESCENT AND PROCEED ALONG SAME ROUTE TO MAIN BUS TERMINUS ALONGSIDE STRETCH CRESCENT, VRYHEID. THEN PROCEED FURTHER ALONG STRETCH CRESCENT, TARN LEFT INTO BOEREN STREET, THEN RIGHT INTO VAN RIEBEECK STREET, LEFT INTO UTRECHT STREET TO MASON STREET BUS TERMINUS, VRYHEID. DEPART VRYHEID BUS TERMINUS AND PROCEED VIA CHURCH STREET, VAN RIEBEECK STREET, UTRECHT STREET, MASON STREET, PRESIDENT STREET AND CHURCH STREET WHICH BECOMES ROAD4. PROCEED ALONG ROAD 34 TO BLOOD RIVER. TUM RIGHT AND PROCEED ALONG ROAD54 AT BLOOD RIVER TO THE INTERSECTION WITH ROAD4L PROCEED ALONG ROAD 41 TO THE JUNCTION WITH VAN ROOYEN STREET AND PROCEED ALONG VAN ROOYEN STREET AND HOOG STREET TO THE UTRECHT BUS TERMINUS. DEPART THE UTRECHT BUS TERMINUS AND PROCEED VIA HOOG STREET, VAN ROOYEN STREET, VOOR STREET AND CONTINUE VIA BOSHOFFVLEI, KROMELLEBOOG AND ROAD37 TO THE JUNCTION WITH THE NI. PROCEED ALONG THE NI INTO ALLEN STREET TO KIRKLAND STREET, VOORTREKKER STREET AND CHURCH STREET TO THE NEWCASTLE BUS TERMINUS.

RETURN: REVERSE OF FORWARD JOURNEY.



transport

Department:
Transport
Province of KwaZulu-Natal

GAZETTE

LGKZNG12-2020-OCT

REGION: ALL

NOTE: ROUTE TO BE FOLLOWED IN TOWN AND TOWNLANDS AREAS AS DIRECTED BY THE RESPECTIVE LOCAL AUTHORITIES.

ROUTE 001 NONGOMA TO VRYHEID

DEPART NONGOMA BUS TERMINUS SITUATED IN NONGOMA TOWNLANDS, DISTRICT NONGOMA ALONG MAIN ROAD BEING ROAD52, PROCEED ALONG ROAD 52 VIA ST ALBANS AND NHLOPENKULU TO JUNCTION OF ROAD49, TURN LEFT INTO ROAD 49, PROCEED ALONG ROAD 49 VIA MAJOMELA, ETEFE, MHLABANENI IN NGOTHSHE DISTRICT, NGOME, FRISGEWUCHT, WELKOM, EENDRAG, ALPHA IN VRYHEID DISTRICT, SANDLAER TO JUNCTION OF ROAD 46, TURN LEFT ONTO ROAD 46 AND PROCEED ALONG ROAD 46 VIA VAALBANK NYEMBE, SHOBA AND BESTERSPRUIT TO JUNCTION OF ROAD 34 PROCEED ALONG ROAD 34 WHICH BECOMES SID STREET, VRYHEID TO INTERSECTION OF STRETCH CRESCENT, TURN RIGHT INTO STRETCH CRESCENT AND PROCEED ALONG THE SAME ROUTE TO MAIN BUS TERMINUS ALONGSIDE STRETCH CRESCENT, VRYHEID. THEN PROCEED FURTHER ALONG STRETCH CRESCENT, TURN LEFT INTO BOEREN STREET, THEN RIGHT INTO VAN RIEBEEK STREET, LEFT INTO UTRECHT STREET TO MASON STREET BUS TERMINUS, VRYHEID.

RETURN: REVERSE OF FORWARD JOURNEY.

NOTE: ROUTE TO BE FOLLOWED IN KWA ZULU TOWN LAND AREAS AS DIRECTED BY THAT LOCAL AUTHORITY

TARIFF: AS PER SCALE OF CHARGES LAID DOWN IN THE APPROVED TARIFF BOOK.

ROUTE 108/1 NEWCASTLE – VRYHEID-NOGOMA

FORWARD:

DEPART NEWCASTLE BUS TERMINUS (NEWCASTLE) ALONG CHURCH STREET, TURN LEFT INTO AND ALONG VOORTREKKER STREET TO KIRKLAND STREET, TURN LEFT INTO AND ALONG KIRKLAND STREET TO ALLEN STREET, TURN LEFT INTO ALLEN STREET WHICH BECOMES THE M AND PROCEED ALONG THE M TO THE JUNCTION OF ROAD 37, TURN RIGHT AND PROCEED ALONG ROAD37 VIA KROMELLEEMBOOG (UTRECHT DISTRICT) AND BOSHOFFVLEI TO JUNCTION OF VOOR STREET, UTRECHT, TURN LEFT INTO AND PROCEED ALONG VOOR STREET TO INTERSECTION OF VAN ROOYEN STREET THEN LEFT INTO HOOG STREET TO UTRECHT BUS TERMINUS. THEN FURTHER FROM UTRECHT BUS TERMINUS ALONG HOOG STREET, LEFT INTO VAN ROOYEN STREET, PROCEED ALONG VAN ROOYEN STREET TO ITS JUNCTION OF ROAD41, TURN LEFT INTO AND PROCEED ALONG ROAD 54 AT BLOOD RIVER (VRYHEID DISTRICT) TURN LEFT INTO AND PROCEED ALONG ROAD34 WHICH BECOMES CHURCH STREET, VRYHEID. PROCEED ALONG CHURCH STREET TO PRESIDENT STREET, THEN RIGHT INTO UTRECHT STREET, PROCEED ALONG UTRECHT STREET TO MASON STREET BUS TERMINUS, VRYHEID. THEN FURTHER ALONG UTRECHT STREET TURN RIGHT INTO VAN RIEBEEK STREET, LEFT INTO CHURCH STREET TO THE BUS TERMINUS OPPOSITE THE RAILWAY STATION, VRYHEID. THEN FURTHER ALONG STRETCH CRESCENT TO INTERSECTION OF SUID STREET, TURN LEFT INTO AND PROCEED ALONG SUID STREET WHICH BECOMES ROAD34 TO JUNCTION OF ROAD 46, PROCEED ALONG ROAD 46 VIA BESTERSPRUIT, SHOBA, NYAMBE AND VALLBANK TO JUNCTION OF ROAD49, TURN RIGHT INTO AND PROCEED ALONG ROAD 49 VIA SANDLAER AND ALPHA (VRYHEID DISTRICT) EENDRAG (NGOTSHE DISTRICT), WELKOM, FRISGEWAACHD, NGOME AND MAHLABATHINI, EFEFE (NONGOMA DISTRICT) AND MAGOMSLA TO JUNCTION OF ROAD52, TURN RIGHT INTO AND ALONG ROAD52 VIA NHLOENKULU AND ST ALBANS TO NONGOMA BUS TERMINUS, NONGOMA.

RETURN: REVERSE OF FORWARD JOURNEY.

NOTE: ROUTE TO BE FOLLOWED IN KWA ZULU NATAL TOWNLAND AREAS AS DIRECTED BY THAT LOCAL AUTHORITY.

TARRIF:

AS PER SCALE OF CHARGES LAID DOWN IN APPROVED TARRIF BOOK.

ROUTE 108/2: NEWCASTLE TO NONGOMA

FORWARD: DEPART NEWCASTLE BUS RANK (NEWCASTLE) ALONG CHURCH STREET, TURN LEFT INTO VOORTREKKER STREET, TURN LEFT INTO MURCHISON STREET, TURN RIGHT INTO HARDWICK STREET, TURN LEFT INTO FARADAY STREET, TURN RIGHT INTO JOOSTE STREET AND PROCEED TO JUNCTION OF ROAD 483, TURN LEFT INTO PROCEED ALONG ROAD 483 VIA NEWCASTLE RAILWAY STATION TO JUNCTION OF UNNUMBERED ROAD TURN INTO AND PROCEED ALONG THIS UNNUMBERED ROAD VIA MADADENI MAGISTRATES COURT ALONG SECTION AND4 TO ISCOR HOSTELS, PROCEED FURTHER ALONG SECTION 4 AND 5 VIA MADADENI HOSPITAL, PROCEED FURTHER ALONG SECTION6 VIA MADADENI BREWERY TO JUNCTION OF ROAD 483, NM LET AND PROCEED ALONG ROAD483 TO JUNCTION OF ROAD 420, TURN LEFT INTO AND PROCEED ALONG ROAD420 TO JUNCTION OF ROAD 37 (UTRECHT) TO JUNCTION OF VOOR STREET, UTRECHT, TURN LEFT INTO AND PROCEED ALONG VOOR STREET TO THE INTERSECTION OF ROOF STREET, TURN RIGHT INTO VAN ROOYEN STREET THEN LEFT INTO HOOG STREET, UTRECHT BUS TERMINUS. THEN FURTHER FROM UTRECHT BUS TERMINUS ALONG HOOG STREET, LEFT INTO VAN ROOYEN STREET, PROCEED ALONG VAN ROOYEN STREET TO JUNCTION OF ROAD 41, TURN LEFT INTO AND PROCEED ALONG ROAD41 VII SANDSPRUIT, GROOTHOEK, SPARTELSPRUIT TO INTERSECTION OF ROADS 34 AND 54 AT BLOODRIVER (VRYHEID DISTRICT) TURN LEFT INTO AND PROCEED ALONG ROAD34 WHICH BECOMES CHURCH STREET, VRYHEID. PROCEED ALONG CHURCH STREET TO PRESIDENT STREET, TURN LEFT INTO PRESIDENT STREET, THEN RIGHT INTO UTRECHT STREET, PROCEED ALONG UTRECHT STREET TO MASON STREET BUS RANK, VRYHEID.

RETURN: REVERSE OF THE FORWARD JOURNEY.

NOTE: ROUTE TO BE FOLLOWED IN KWA ZULU TOWNLAND AREAS AS DIRECTED BY RESPECTIVE LOCAL AUTHORITY.



transport

Department:
Transport
Province of KwaZulu-Natal

GAZETTE

LGKZNG12-2020-OCT

REGION: ALL

1)	Application Number: APP0125274	2)	Gazette Number: LGKZNG12-2020-OCT
3)	Applicant: SS NDLELA ID NO. 7603220446086 Association: MANDINI-SUNDUMBILI AND TUGELA TAXI O.A	4)	Applicant Address: P O BOX 78 ULUNDI 3835
5)	Existing Licence Holder: BHEKI ALFRED NDLELA ID NO. 4609255490082	6)	Existing Licence Holder Address: A448 SKHALAMBAZO SUNDUMBILI KWA-ZULU NATAL 4491
7)	Type of application: DECEASED TRANSFER	8)	Operating Licence Number: LGKZN0903000036
9)	Vehicle Type: MINIBUS	10)	1 X 15 (SEATED) + 0 (STANDING)
11)	Region: ILEMBE		
12.1	2206WA2206W900047517 - MANDINI TAXI RANK TO NONGOMA FROM MANDINI TAXI RANK USE THE OUTWARDS ROUTES AS STATED IN ROUTE2 ABOVE THEN ALONG R66 BECOMING KING DINIZULU HIGHWAY IN ULUNDI WHICH CHANGES BACK TO R66 AFTER PASSING ULUNDI, THEN IN NONGOMA STILL ALONG THE SAME ROUTE TURN LEFT INTO NONGOMA TAXI RANK. REVERSE ROUTE. FROM NONGOMA TAXI RANK TURN RIGHT INTO R66 THEN PROCEED STRAIGHT TO THE STARTING POINT USING THE SAME FORWARD ROUTE.		
12.2	2206WA2202H110047518 - MANDINI TO EMPANGENI FROM MANDINI TAXI RANK EITHER DRIVE ALONG ROAD NO.P459 THEN JOIN ROAD NO.258 TOWARDS R102 NORTHWARDS OR DRIVE ALONG ROAD NO.P459 BECOMING WHITE STREET AT ISITHEBE AND PROCEED ALONG AS DETAILED ABOVE IN ROUTE2 TOWARDS R102,AT EMPANGENI R102 BECOMES GRANTHAM HIGHWAY THEN TURN RIGHT TOWARDS FOURTH AVENUE CIRCLE THEN LEFT AND DRIVE ALONG TANNER ROAD THEN RIGHT INTO A DRIVE-WAY WHICH LEADS TO EMPANGENI TAXI RANK A AND FINALLY LEFT INTO A LONG DISTANCE TAXI RANK. REVERSE ROUTE. FROM EMPANGENI TAXI RANK JOIN TANNER ROAD THEN TURN LEFT AND DRIVE INTO FOURTH AVENUE CIRCLE AND PROCEED ALONG R02, USE THE SAME FORWARD ROUTE TO DRIVE BACK TO THE STARTING POINT.		
12.3	2206WA1205GJ10047523 - MANDINI TO STANGER FROM MANDINI TAXI RANK MAKE USE OF OUTWARD ROUTES AS DETAILED IN ROUTE1 ABOVE THEN AT AN INTERSECTION OF R102 AND BLYTHEDALE BEACH IN STANGER TURN RIGHT INTO LINK STREET AND RIGHT AGAIN JOINING BALCOMB STREET THEN LEFT INTO STANGER TAXI RANK. RETURN USING THE SAME ROUTE		
12.4	2206WA2206LS10047529 - MANDINI TAXI RANK TO DURBAN TAXI RANK FROM MANDINI TAXI RANK PROCEED ALONG AN OUTWARD ROAD FROM THE RANK THEN TURN RIGHT INTO ROAD NO.P459, DRIVE ALONG THEN TURN LEFT INTO ROAD NO.258 THEN PROCEED ONTO AN ON RAMP TO R102, TURN LEFT SOUTHWARDS ALONG R102,AT STANGER TURN LEFT INTO BLYTHEDALE BEACH DRIVE ALONG R74 AND THEN JOIN INTO N2 FREEWAY. PROCEED ALONG N2 FREEWAY AND TURN LEFT AT UMHLANGA INTO M1 LEFT INTO M4, THEN PROCEED TOWARDS THE CITY CENTRE ALONG M4 AND TURN RIGHT INTO M17W ARGYLE ROAD THEN LEFT INTO R102 UMGENI ROAD. PROCEED ALONG AND TURN RIGHT INTO LEOPOLD STREET THEN LEFT MARKET ROAD AND THEN JOIN WILLIAMS ROAD. TURN RIGHT INTO SMITH STREET THEN RIGHT INTO WARWICK AVENUE. RIGHT INTO ALICE STREET AND THEN LEFT INTO ALBERT STREET AND PARK ON THE RIGHT INTO THE TEACHER'S CENTRE TAXI RANK. ALTERNATIVE ROUTE FROM MANDINI TAXI RANK PROCEED AS STATED ABOVE IN ROUTE1.ALONG ROAD NO.258 TURN RIGHT INTO N2 FREEWAY DRIVE ALONG AND AT E.B. CLOETE JUNCTION TURN LEFT INTO N3 TOWARDS EAST THEN JOIN OLD DUTCH ROAD BECOMING ALICE STREET THEN RIGHT INTO MARKET ROAD PROCEED ALONG AND DROP OFF PASSENGERS AT BEREA STATION THEN PROCEED ALONG WILLIAMS ROAD AND TURN RIGHT INTO SMIT STREET AND PROCEED AS STATED ABOVE TO THE FINAL DESTINATION. RETURN ROUTE FROM TEACHER'S CENTRE TAXI RANK EITHER RIGHT INTO UMGENI ROAD TURN RIGHT INTO LEOPOLD STREET AND JOIN CANONGATE ROAD THEN PROCEED STRAIGHT INTO N3 FREEWAY AND DRIVE BACKWARDS USING THE SAME FORWARD ROUTE AS STATED ABOVE OR DRIVE ALONG UMGENI ROAD THEN PROCEED AS STATED IN THE FORWARD ROUTE ABOVE.		
12.5	2206WA2100DX10047487 - MANDINI TAXI RANK TO MELMOTH TAXI RANK FROM MANDINI TAXI RANK USE THE OUTWARD ROUTES AS STATED IN ROUTE2 ABOVE THEN ALONG R66/ R34 MELMOTH BECOMING PIET RETIEF STREET TURN RIGHT INTO VICTORIA STREET AND THEN TURN LEFT INTO MELMOTH TAXI RANK. FROM MELMOTH TAXI RANK TURN RIGHT INTO VICTORIA STREET AND LEFT INTO PIET RETIEF STREET BECOMING R66 PROCEED ALONG BACKWARDS TO THE STARTING POINT USING THE SAME FORWARD ROUTE.		
12.6	2206WA22076H10047489 - MANDINI TAXI RANK TO ULUNDI TAXI RANK FROM MANDINI TAXI RANK USE THE OUTWARD ROUTES AS STATED IN ROUTE2 ABOVE THEN ALONG R66/ R34 BECOMING R66 WHICH CHANGES INTO KING DINIZULU HIGHWAY IN ULUNDI TURN RIGHT INTO PRINCESS MAGOGO STREET THEN LEFT INTO ULUNDI TAXI RANK. REVERSE ROUTE. FROM ULUNDI TAXI RANK TURN RIGHT INTO PRINCESS MAGOGO STREET THEN LEFT INTO KING DINIZULU HIGHWAY BECOMING R66 THEN DRIVE BACKWARDS ALONG THE SAME FORWARD ROUTE.		



transport

Department:
Transport
Province of KwaZulu-Natal

GAZETTE

LGKZNG12-2020-OCT

REGION: ALL

12.7	<p>2206WA22071T10047514 - MANDINI TO ESHOWE</p> <p>FROM MANDINI TAXI RANK TURN LEFT INTO ROAD NO. P459 BECOMING WHITE STREET AT ISITHEBE WHICH ALSO CHANGES INTO ROAD NO. P265, PROCEED ALONG AND TURN LEFT AND JOIN R102. TURN LEFT AND PROCEED ALONG R66, TURN LEFT INTO ROAD NO. P323 BECOMING JOHN ROSS HIGHWAY THEN RIGHT INTO OSBORNE ROAD AND INTO A ROAD WHICH LEADS TO ESHOWE TAXI RANK.</p> <p>ALTERNATIVE ROUTE: FROM MANDINI TAXI RANK TURN RIGHT INTO ROAD NO. 459 TURN LEFT INTO ROAD NO. 258 PROCEED STRAIGHT AND TURN LEFT INTO R102 THEN DRIVE ALONG AS STATED ABOVE TO THE FINAL DESTINATION.</p> <p>ALTERNATIVELY: DRIVE ALONG ROAD NO. 258 AND TURN LEFT INTO N2 FREE WAY THEN LEFT INTO R66 ESHOWE DIRECTION AND PROCEED ALONG R66 THEN LEFT TURN INTO KANGELA ROAD AND LEFT TURN INTO MANGOSUTHU BUTHELEZI DRIVE AND LEFT INTO OSBORNE ROAD THEN RIGHT INTO A ROAD WHICH LEADS TO ESHOWE TAXI RANK.</p> <p>REVERSE ROUTE: FROM ESHOWE TAXI RANK TURN LEFT INTO MAIN ROAD THEN RIGHT INTO JOHN ROSS HIGHWAY BECOMING ROAD NO. R23 AND THEN DRIVE BACKWARDS USING THE SAME FORWARD ROUTE OR FROM JOHN ROSS HIGHWAY PROCEED INTO OSBORNE ROAD, THEN RIGHT INTO MANGOSUTHU BUTHELEZI DRIVE AND RIGHT INTO KANGELA ROAD THEN RIGHT INTO R66 AND DRIVE BACKWARDS USING THE SAME FORWARD ROUTE.</p>
12.8	<p>2206WA2206W900047516 - MANDINI TAXI RANK TO MTUBATUBA TAXI RANK</p> <p>FROM MANDINI TAXI RANK USE THE OUTWARD ROUTES MENTIONED IN ROUTE 2 ABOVE THEN ALONG ROAD NO. 258 TURN LEFT AND PROCEED ALONG N2 FREE WAY. DRIVE ALONG N2 AND AFTER PASSING KWAMSANE TOWNSHIP TURN RIGHT INTO ROAD NO. R37/ R618 PROCEED ALONG THEN TURN LEFT INTO RIVERVIEW ROAD AND THEN RIGHT INTO INYATHI ROAD RIGHT AGAIN INTO INKOSI MTUBATUBA ROAD THEN PROCEED STRAIGHT TO THE TAXI RANK.</p> <p>RETURN ROUTE FROM MTUBATUBA TAXI RANK DRIVE ALONG INKOSI MTUBATUBA ROAD THEN TURN LEFT INTO INYATHI ROAD AND THEN DRIVE BACKWARDS USING THE SAME FORWARD ROUTE.</p>
12.9	<p>2206WA2209QT00047515 - UNIVERSITY PARK TO REKENS/ISITHEBE, SUNDUMBILI TO ISITHEBE INDUSTRIAL AREA</p> <p>FROM MANDINI TAXI RANK DRIVE ALONG AS DETAILED IN ROUTE 2 ABOVE THEN AT ISITHEBE TURN LEFT INTO BLUE STREET THEN GO ALONG GREEN STREET THEN DRIVE ALONG ALL THE MAIN STREETS SUCH AS YELLOW STREET, BROWN STREET, ORANGE STREET AND RED STREET.</p> <p>RETURN ROUTE FROM AGREED UPON PICK-UP POINTS IN ISITHEBE INDUSTRIAL AREA DRIVE ALONG ALL MAIN STREETS BACK TO THE STARTING POINT USING THE SAME FORWARD ROUTE.</p>
12.10	<p>2206WA2207XJ10047520 - MANDINI TAXI RANK TO EMPANGENI TAXI RANK</p> <p>FROM MANDINI TAXI RANK TO EMPANGENI TAXI RANK, TURN RIGHT FROM MANDINI ROBOT, TURN LEFT INTO R102 (N2), TURN RIGHT USING TANNER ROAD TO EMPANGENI TAXI RANK DROP OFF AND PICK UP AT THE RANK, BACK TO MANDINI USING THE SAME ROUTE</p>
12.11	<p>2206WA22074410047527 - MANDINI TAXI RANK TO MKUZE TAXI RANK</p> <p>FROM MANDINI TAXI RANK MAKE USE OF OUTWARDS ROUTES AS DETAILED IN ROUTES 8 & 9 ABOVE, THEN ALONG R102 PROCEED ALONG AS STATED IN ROUTE 14 ABOVE AND ARRIVE AT MKUZE TAXI RANK.</p>



transport

Department:
Transport
Province of KwaZulu-Natal

GAZETTE

LGKZNG12-2020-OCT

REGION: ALL

1) Application Number: APP0125288	2) Gazette Number: LGKZNG12-2020-OCT
3) Applicant: NM NGCOBO ID NO. 7206205816081 Association: EDENDALE ESIGODINI TAXI ASSOCIATION	4) Applicant Address: P O BOX 584 EDENDALE PIETERMARITZBURG KWA-ZULU NATAL 3217
5) Existing Licence Holder: NOT APPLICABLE ID NO. NOT APPLICABLE	6) Existing Licence Holder Address: NOT APPLICABLE
7) Type of application: NEW OPERATING LICENCE	8) Operating Licence Number: NOTAVAILABLE
9) Vehicle Type: MINIBUS	10) 1 X 12 (SEATED) + 0 (STANDING)
11) Region: UMGUNGUNDLOVU	
12.1	2202GR2100H300049114 - ESIGODINI TO PIETERMARITZBURG ESIGODINI ROUTE FROM ESIGODINI TERMINUS THROUGH GEORGETOWN ROAD 6 TO MUNICIPAL ROAD 7 INTO EDENDALE ROAD RIGHT INTO LONGMARKET STREET LEFT INTO RETIEF STREET TO DESTINATION AT RETEIF STREET TERMINAL. FROM DESTINATION ALONG PIETERMARITZ STREET LEFT INTO WEST STREET RIGHT INTO LOOP STREET LEFT INTO EDENDALE ROAD TO MUNICIPAL ROAD 7 THROUGH GEORGETOWN ROAD 6 TO ESIGODINI TERMINUS.
12.2	2206952100H300049113 - SMERO TO PIETERMARITZBURG SMERO ROUTE FROM SMERO TERMINUS AT WATERWORKS THROUGH GEORGETOWN ROADS,9, 8, 6 TURN RIGHT TO MUNICIPAL ROAD7 TO EDENDALE ROAD RIGHT AT LONGMARKET STREET LEFT AT RETIEF STREET LEFT AT PIETERMARITZ STREET TO DESTINATION AT ASMAL'S CAR PARK OFF PIETERMARITZ STREET FROM DESTINATION ALONG PIETERMARITZ STREET LEFT INTO WEST STREET RIGHT AT LOOP STREET LEFT INTO EDENDALE ROAD TO MUNICIPAL ROAD 7 GEORGETOWN ROADS 6, 8, & 9 TO SMERO TERMINUS AT WATERWORKS.
12.3	2206952100H300049117 - EDENDALE TO PIETERMARITZBURG ENHLAZATSHE ROUTE FROM TERMINUS AT ENHLAZATSHE THROUGH GEORGETOWN ROAD5 TO MUNICIPAL ROAD7 LEFT INTO EDENDALE ROAD RIGHT AT LONGMARKET STREET LEFT AT RETIEF STREET LEFT AT PIETERMARITZ STREET TO DESTINATION POINT AT ASMALLS CAR PARK OFF PIETERMARITZ STREET. FROM DESTINATION ALONG PIETERMARITZ STREET LEFT INTO WEST STREET RIGHT AT LOOP STREET LEFT AT EDENDALE ROAD TO MUNICIPAL ROAD 7 THROUGH GEORGETOWN ROAD 5 TO ENHLAZATSHE TERMINUS.
12.4	22069B2100H300049115 - EDENDALE TO PIETERMARITZBURG EDENDALE ROUTE FROM GEORGETOWN LIBRARY TERMINUS THROUGH GEORGETOWN ROAD 6 TO MUNICIPAL ROAD 7 TO EDENDALE ROAD. RIGHT INTO LONGMARKET STREET LEFT AT RETIEF STREET LEFT AT PIETERMARITZ STREET TO DESTINATION AT ASMALLS CAR PARK SITE OFF PIETERMARITZ STREET. FROM DESTINATION ALONG PIETERMARITZ STREET LEFT INTO WEST STREET. RIGHT INTO LOOP STREET LEFT INTO EDENDALE TO MUNICIPAL ROAD 7 THROUGH GEORGETOWN ROAD 6 TO ORIGIN AT GEORGETOWN LIBRARY TERMINUS.



transport

Department:
Transport
Province of KwaZulu-Natal

GAZETTE

LGKZNG12-2020-OCT

REGION: ALL

1)	Application Number: APP0125290	2)	Gazette Number: LGKZNG12-2020-OCT
3)	Applicant: BH MSIBI ID NO. 4609225211089 Association: INTUTHUKO TAXI ASSOCIATION	4)	Applicant Address: P O BOX 1459 DUNDEE KWAZULU-NATAL 3000
5)	Existing Licence Holder: NOT APPLICABLE ID NO. NOT APPLICABLE	6)	Existing Licence Holder Address: NOT APPLICABLE
7)	Type of application: NEW OPERATING LICENCE	8)	Operating Licence Number: LKNKZN0117100
9)	Vehicle Type: MINIBUS	10)	1 X 14 (SEATED) + 0 (STANDING)
11)	Region: AMAJUBA		
12.1	2202BQ2207BP10054548 - DANNHAUSER TO DUNDEE FROM DANNHAUSER TAXI RANK PASS STEELDRIFT ROAD PASS HATTINGSPRUIT ENTER DUNDEE ON KARELS ROAD TO DUNDEE TAXI RANK AND RETURN.		
12.2	2202BQ2202BQ00054551 - DANNHAUSER TO NEWCASTLE FROM DANNHAUSER TAXI PROCEED ENTER N11, TURN RIGHT PASS BALLENGEICH PASS KILBARCHEN TURN LEFT, PROCEED ENTER ON ALLEN STREET TO TAXI RANK AND RETURN.		
12.3	2202BQ2202DH10054553 - DANNHAUSER TO LADYSMITH FROM DANNHAUSER TAXI RANK PROCEED ON MARIE STREET TO N11 TURN LEFT PASS SUNSET HOTEL PASS BLATBACK ENTER LADYSMITH ON ALEN ROAD TURN LEFT TO TAXI RANK AND RETURN.		
12.4	2202BQ2206LS10054554 - DANNHAUSER TO DURBAN FROM DANNHAUSER RANK, PROCEED TO N11 TURN LEFT PASS SUNSET HOTEL PASS BLATBACK LUFORÉ ENTER LADYSMITH TURN LEFT PROCEED TO PIETERS ENTER N11, TURN LEFT PASS COLENZO PASS ESTCOURT ON ULTRA CITY PASS MOOIRIVER PASS TOLLGATE PASS PIETERMARITZBURG PINETOWN ENTER DURBAN ON BEREA ROADTURN LEFT ON ALBERT STREET TO WORBAN STATION TAXI RANK AND RETURN.		
12.5	2202BQ2207BP10054556 - NYANYADU TO DUNDEE FROM NYANYADU TAXI RANK TO DUNDEE PASS SHONGWE NEW MINE ENTERS DUNDEE WILSONS STREET TO TAXI RANK.		
12.6	2202BQ2202BQ00054557 - MBABANE TO DANNHAUSER FROM MBABANE TAXI RANK TO DANNHAUSER ENTER STEELDRIFT TURN LEFT PASS HILLTOP FARM TURN LEFT PASS ANNIEVILLE T-JUNCTION PROCEED TO MBABANE.		
12.7	2202BQ2207J510054580 - DANNHAUSER TO VRYHEID FROM DANNHAUSER PASSES DUNDEE, PASS TAY SIDE, STRAIGHT TO VRYHEID TAXI RANK AND RETURN.		
12.8	2202BQ2202BQ00054582 - KILKILLIE TO DANNHAUSER FROM KILKILLIE PASS ANNIVILLE, PASS HILLTOP, TURN RIGHT TO ENTER MAIN RAOD TO DANNHAUSER, TURN LEFT TO DANNHAUSER STRAIGHT TO PASS RANK AND RETURN ALONG THE SAME ROUTE.		
12.9	2202BQ2202BQ00054585 - CHARTER SERVICE. FROM INTUTHUKO TAXI RANK TO POINT WITHIN THE PROVINCE OF KZN ONLY. NO PICKING UP OR SETTING DOWN OF PASSENGERS EN ROUTE.		



transport

Department:
Transport
Province of KwaZulu-Natal

GAZETTE

LGKZNG12-2020-OCT

REGION: ALL

1)	Application Number: APP0125291	2)	Gazette Number: LGKZNG12-2020-OCT
3)	Applicant: M GUMEDE ID NO. 7402045452084 Association: CALUZA TAXI ASSOCIATION	4)	Applicant Address: MBANJWA STORE PO BOX 170 EDENDALE 3217
5)	Existing Licence Holder: NOT APPLICABLE ID NO. NOT APPLICABLE	6)	Existing Licence Holder Address: NOT APPLICABLE
7)	Type of application: NEW OPERATING LICENCE	8)	Operating Licence Number: NOTAVAILABLE
9)	Vehicle Type: MINIBUS	10)	1 X 14 (SEATED) + 0 (STANDING)
11)	Region: UMGUNGUNDLOVU		
12.1	<p>2100H32100H300050897 - CALUZA / KWA-RISHO</p> <p>INBOUND ORIGIN: CALUZA RESERVOIR TERMINUS (KPE0043) TO PROFESSOR NYEMBEZI (SYMONS CENTRE) TAXI TERMINAL (KPC0093). FROM: C1, CALUZA, MR7, MOSES MABHIDA (EDENDALE), LANGALIBALELE (LONGMARKET STREET), BOSHOFF STREET.</p> <p>OUTBOUND ORIGIN: PROFESSOR NYEMBEZI (SYMONS CENTRE) TAXI TERMINAL (KPC0093) TO CALUZA RESERVOIR TERMINUS (KPE0043). FROM: PIETERMARITZ STREET, PINE STREET, MOSES MABHIDA (EDENDALE), MR7, CALUZA, C1.</p> <p>ALTERNATIVE ROUTINGS</p> <p>INBOUND FROM: C1, CALUZA, MR7, MOSES MABHIDA (EDENDALE), LANGALIBALELE (LONGMARKET STREET), RETIEF STREET, CHURCH STREET. FROM: C1, CALUZA, MR7, MOSES MABHIDA (EDENDALE), LANGALIBALELE (LONGMARKET STREET), RETIEF STREET, PIETERMARITZ STREET, BOURKE STREET, CHURCH STREET.</p> <p>FROM: C1, CALUZA, MR7, MOSES MABHIDA (EDENDALE), LANGALIBALELE (LONGMARKET STREET), RETIEF STREET, PIETERMARITZ STREET, SYMONS, CHURCH STREET, BOSHOFF STREET</p> <p>OUTBOUND</p> <p>FROM: PIETERMARITZ STREET, WEST STREET BUS / TAXI STATION, WEST STREET, JABU NDLOVU STREET, MOSES MABHIDA (EDENDALE), MR7, CALUZA, C1.</p> <p>FROM: PIETERMARITZ STREET, WEST STREET BUS / TAXI STATION, WEST STREET, BURGER STREET, MOSES MABHIDA (EDENDALE), MR7, CALUZA, C1.</p> <p>FROM: PIETERMARITZ STREET, WEST STREET BUS / TAXI STATION, WEST STREET, PRINCE ALFRED STREET, CAMPSDRIFT, MOSES MABHIDA (EDENDALE), MR7, CALUZA, C1.</p>		
12.2	<p>2100H322069B00050847 - 2. MBANJWA.</p> <p>INBOUND ORIGIN: MBANJWA TERMINUS (KPE0045) DESTINATION: PROFESSOR NYEMBEZI (SYMONS CENTRE) TAXI TERMINAL (KPC0093)</p> <p>ROUTE: MBANJWA, CALUZA, MR7, MOSES MABHIDA (EDENDALE), LANGALIBALELE (LONGMARKET STREET), BOSHOFF STREET.</p> <p>OUTBOUND ORIGIN: PROFESSOR NYEMBEZI (SYMONS CENTRE) TAXI TERMINAL (KPC0093) MBANJWA TERMINUS (KPE0045). ROUTE: PIETERMARITZ STREET, PINE STREET, EDENDALE, MR7, CALUZA, MBANJWA.</p> <p>ALTERNATIVE ROUTINGS.</p> <p>INBOUND: MBANJWA, CALUZA, MR7, MOSES MABHIDA (EDENDALE), LANGALIBALELE (LONGMARKET STREET), RETIEF STREET, CHURCH STREET. MBANJWA, CALUZA, MR7, MOSES MABHIDA (EDENDALE), LANGALIBALELE (LONGMARKET STREET), RETIEF STREET, PIETERMARITZ STREET, BOURKE STREET, CHURCH STREET.</p> <p>MBANJWA, CALUZA, MR7, MOSES MABHIDA (EDENDALE), LANGALIBALELE (LONGMARKET STREET), RETIEF STREET, PIETERMARITZ STREET, SYMONS, CHURCH STREET, BOSHOFF STREET.</p> <p>OUTBOUND: PIETERMARITZ STREET, WEST STREET BUS / TAXI STATION, WEST STREET, JABU NDLOVU STREET, MOSES MABHIDA (EDENDALE), MR7, CALUZA, MBANJWA. PIETERMARITZ STREET, WEST STREET BUS / TAXI STATION, WEST STREET, BURGER STREET, MOSES MABHIDA (EDENDALE), MR7, CALUZA, MBANJWA. PIETERMARITZ STREET, WEST STREET BUS / TAXI STATION, WEST STREET, PRINCE ALFRED STREET, CAMPSDRIFT, MOSES MABHIDA (EDENDALE), MR7, CALUZA, MBANJWA.</p>		
12.3	<p>2206962100H300047670 - MBANJWA TO PIETERMARITZBURG FROM CALUZA 7 DIRECT TO PIETERMARITZBURG</p>		



transport

Department:
Transport
Province of KwaZulu-Natal

GAZETTE

LGKZNG12-2020-OCT

REGION: ALL

12.4	<p>22069B22069B00050846 - HAREWOOD / DAMBULA</p> <p>INBOUND: ORIGIN: HAREWOOD TERMINUS (KPE0050) TO PROFESSOR NYEMBEZI (SYMONS CENTRE) TAXI TERMINAL (KPC0093) FROM: C19, C9, CALUZA, MR7, MOSES MABHIDA (EDENDALE), LANGALIBALELE (LONGMARKET STREET), BOSHOFF STREET.</p> <p>OUTBOUND ORIGIN: PROFESSOR NYEMBEZI (SYMONS CENTRE) TAXI TERMINAL (KPC0093) TO HAREWOOD TERMINUS (KPE050). FROM: PIETERMARITZ STREET, PINE STREET, EDENDALE, MR7, CALUZA, C9, C19.</p> <p>ALTERNATIVE ROUTINGS</p> <p>INBOUND: C19, C9, CALUZA, MR7, MOSES MABHIDA (EDENDALE), LANGALIBALELE (LONGMARKET STREET), RETIEF STREET, CHURCH STREET. FROM: C19, C9, CALUZA, MR7, MOSES MABHIDA (EDENDALE), LANGALIBALELE (LONGMARKET STREET), RETIEF STREET, PIETERMARITZ STREET, BOURKE STREET, CHURCH STREET.</p> <p>FROM: C19, C9, CALUZA, MR7, MOSES MABHIDA (EDENDALE), LANGALIBALELE (LONGMARKET STREET), RETIEF STREET, PIETERMARITZ STREET, SYMONS, CHURCH STREET, BOSHOFF STREET.</p> <p>OUTBOUND</p> <p>FROM : PIETERMARITZ STREET, WEST STREET BUS / TAXI STATION, WEST STREET, JABU NDLOVU STREET, MOSES MABHIDA (EDENDALE), MR CALUZA, C9, C19.</p> <p>FROM: PIETERMARITZ STREET, WEST STREET BUS / TAXI STATION, WEST STREET, BURGER STREET, MOSES MABHIDA (EDENDALE), MR CALUZA, C9, C19.</p> <p>FROM: PIETERMARITZ STREET, WEST STREET BUS / TAXI STATION, WEST STREET, PRINCE ALFRED STREET, CAMPSDRIFT, MOSES MABHIDA (EDENDALE), MR7, CALUZA, C9, C19.</p>
------	---



transport

Department:
Transport
Province of KwaZulu-Natal

GAZETTE

LGKZNG12-2020-OCT

REGION: ALL

1)	Application Number: APP0125299	2)	Gazette Number: LGKZNG12-2020-OCT
3)	Applicant: NG MAZIBUKO ID NO. 3909290266088 Association: KLIPRIVER TAXI ASSOCIATION	4)	Applicant Address: 885 MURPHY MOROBE STEADVILLE 3373
5)	Existing Licence Holder: NOT APPLICABLE ID NO. NOT APPLICABLE	6)	Existing Licence Holder Address: NOT APPLICABLE
7)	Type of application: NEW OPERATING LICENCE	8)	Operating Licence Number: LGKZN0303000444
9)	Vehicle Type: MINIBUS	10)	1 X 15 (SEATED) + 0 (STANDING)
11)	Region: UTHUKELA		
12.1	<p>2202DH2100BF00051129 - UMBULWANE TO LADYSMITH / LYELL STREET TAXI RANK</p> <p>INBOUND FROM TSAKANE TAXI RANK COMMUNITY HALL, TURN RIGHT INTO TSAKANE ROAD TURN RIGHT INTO MADIBA ROAD INTO CEMETRY ROAD, TURN LEFT INTO ILLING ROAD, OFFLOAD AND LOAD AND TURN INTO ALFRED STREET, TURN LEFT INTO CRAWSHAW ROAD AND TURN INTO LYLL STREET TAXI RANK.</p> <p>ALTERNATIVELY, FROM ALFRED STREET TURN LEFT INTO MURCHISON STREET, TURN LEFT INTO KING STREET TURN INTO LYELL STREET TAXI RANK</p> <p>OUTBOUND FROM TSAKANE TAXI RANK COMMUNITY HALL, TURN LEFT INTO TSAKANE ROAD, TURN LEFT INTO PIETERS, TURN LEFT INTO WESTERN GATE INDUSTRIAL AREA IN PIETERS, TURN LEFT INTO BLUE STREET, TURN RIGHT INTO PIETERS TAXI RANK.</p> <p>ALTERNATIVELY, FROM PIETERS ROAD TURN LEFT INTO B333 ROAD, TURN RIGHT INTO PIETERS INDUSTRIAL AREAS IN PIETERS, TURN LEFT INTO BLUE STREET, TURN LEFT INTO PIETERS TAXI RANK.</p>		



transport

Department:
Transport
Province of KwaZulu-Natal

GAZETTE

LGKZNG12-2020-OCT

REGION: ALL

1) Application Number: APP0125300	2) Gazette Number: LGKZNG12-2020-OCT
3) Applicant: ML SITHOLE ID NO. 5605065901085 Association: CALUZA TAXI ASSOCIATION	4) Applicant Address: 460814 CALUZA LOCATION PIETERMARITZBURG 3201
5) Existing Licence Holder: NOT APPLICABLE ID NO. NOT APPLICABLE	6) Existing Licence Holder Address: NOT APPLICABLE
7) Type of application: NEW OPERATING LICENCE	8) Operating Licence Number: LKNKZN0112414
9) Vehicle Type: MINIBUS TAXI	10) 1 X 9-16 (SEATED) + 0 (STANDING)
11) Region: UMGUNGUNDLOVU	
12.1	<p>22069B22069B00050846 - HAREWOOD / DAMBULA</p> <p>INBOUND: ORIGIN: HAREWOOD TERMINUS (KPE0050) TO PROFESSOR NYEMBEZI (SYMONS CENTRE) TAXI TERMINAL (KPO093) FROM: C19, C9, CALUZA, MR7, MOSES MABHIDA (EDENDALE), LANGALIBALELE (LONGMARKET STREET), BOSHOFF STREET.</p> <p>OUTBOUND ORIGIN: PROFESSOR NYEMBEZI (SYMONS CENTRE) TAXI TERMINAL (KPO093) TO HAREWOOD TERMINUS (KPE050). FROM: PIETERMARITZ STREET, PINE STREET, EDENDALE, MR7, CALUZA, C9, C19.</p> <p>ALTERNATIVE ROUTINGS</p> <p>INBOUND: C19, C9, CALUZA, MR7, MOSES MABHIDA (EDENDALE), LANGALIBALELE (LONGMARKET STREET), RETIEF STREET, CHURCH STREET.</p> <p>FROM: C19, C9, CALUZA, MR7, MOSES MABHIDA (EDENDALE), LANGALIBALELE (LONGMARKET STREET), RETIEF STREET, PIETERMARITZ STREET, BOURKE STREET, CHURCH STREET.</p> <p>FROM: C19, C9, CALUZA, MR7, MOSES MABHIDA (EDENDALE), LANGALIBALELE (LONGMARKET STREET), RETIEF STREET, PIETERMARITZ STREET, SYMONS, CHURCH STREET, BOSHOFF STREET.</p> <p>OUTBOUND</p> <p>FROM : PIETERMARITZ STREET, WEST STREET BUS / TAXI STATION, WEST STREET, JABU NDLOVU STREET, MOSES MABHIDA (EDENDALE), MR7, CALUZA, C9, C19.</p> <p>FROM: PIETERMARITZ STREET, WEST STREET BUS / TAXI STATION, WEST STREET, BURGER STREET, MOSES MABHIDA (EDENDALE), MR7, CALUZA, C9, C19.</p> <p>FROM: PIETERMARITZ STREET, WEST STREET BUS / TAXI STATION, WEST STREET, PRINCE ALFRED STREET, CAMPSDRIFT, MOSES MABHIDA (EDENDALE), MR7, CALUZA, C9, C19.</p>
12.2	<p>2100H322069B00050847 - 2. MBANJWA.</p> <p>INBOUND ORIGIN: MBANJWA TERMINUS (KPE0045) DESTINATION: PROFESSOR NYEMBEZI (SYMONS CENTRE) TAXI TERMINAL (KPO093)</p> <p>ROUTE: MBANJWA, CALUZA, MR7, MOSES MABHIDA (EDENDALE), LANGALIBALELE (LONGMARKET STREET), BOSHOFF STREET.</p> <p>OUTBOUND ORIGIN: PROFESSOR NYEMBEZI (SYMONS CENTRE) TAXI TERMINAL (KPO093) MBANJWA TERMINUS (KPE0045). ROUTE: PIETERMARITZ STREET, PINE STREET, EDENDALE, MR7, CALUZA, MBANJWA.</p> <p>ALTERNATIVE ROUTINGS.</p> <p>INBOUND: MBANJWA, CALUZA, MR7, MOSES MABHIDA (EDENDALE), LANGALIBALELE (LONGMARKET STREET), RETIEF STREET, CHURCH STREET. MBANJWA, CALUZA, MR7, MOSES MABHIDA (EDENDALE), LANGALIBALELE (LONGMARKET STREET), RETIEF STREET, PIETERMARITZ STREET, BOURKE STREET, CHURCH STREET.</p> <p>MBANJWA, CALUZA, MR7, MOSES MABHIDA (EDENDALE), LANGALIBALELE (LONGMARKET STREET), RETIEF STREET, PIETERMARITZ STREET, SYMONS, CHURCH STREET, BOSHOFF STREET.</p> <p>OUTBOUND: PIETERMARITZ STREET, WEST STREET BUS / TAXI STATION, WEST STREET, JABU NDLOVU STREET, MOSES MABHIDA (EDENDALE), MR7, CALUZA, MBANJWA. PIETERMARITZ STREET, WEST STREET BUS / TAXI STATION, WEST STREET, BURGER STREET, MOSES MABHIDA (EDENDALE), MR7, CALUZA, MBANJWA. PIETERMARITZ STREET, WEST STREET BUS / TAXI STATION, WEST STREET, PRINCE ALFRED STREET, CAMPSDRIFT, MOSES MABHIDA (EDENDALE), MR7, CALUZA, MBANJWA.</p>



transport

Department:
Transport
Province of KwaZulu-Natal

GAZETTE

LGKZNG12-2020-OCT

REGION: ALL

12.3	<p>2100H32100H300050897 - CALUZA / KWA-RISHO</p> <p>INBOUND ORIGIN: CALUZA RESERVOIR TERMINUS (KPE0043) TO PROFESSOR NYEMBEZI (SYMONS CENTRE) TAXI TERMINAL (KPC0093).</p> <p>FROM: C1, CALUZA, MR7, MOSES MABHIDA (EDENDALE), LANGALIBALELE (LONGMARKET STREET), BOSHOF STREET.</p> <p>OUTBOUND ORIGIN: PROFESSOR NYEMBEZI (SYMONS CENTRE) TAXI TERMINAL (KPC0093) TO CALUZA RESERVOIR TERMINUS (KPE0043).</p> <p>FROM: PIETERMARITZ STREET, PINE STREET, MOSES MABHIDA (EDENDALE), MR7, CALUZA, C1.</p> <p>ALTERNATIVE ROUTINGS</p> <p>INBOUND FROM: C1, CALUZA, MR7, MOSES MABHIDA (EDENDALE), LANGALIBALELE (LONGMARKET STREET), RETIEF STREET, CHURCH STREET.</p> <p>FROM: C1, CALUZA, MR7, MOSES MABHIDA (EDENDALE), LANGALIBALELE (LONGMARKET STREET), RETIEF STREET, PIETERMARITZ STREET, BOURKE STREET, CHURCH STREET.</p> <p>FROM: C1, CALUZA, MR7, MOSES MABHIDA (EDENDALE), LANGALIBALELE (LONGMARKET STREET), RETIEF STREET, PIETERMARITZ STREET, SYMONS, CHURCH STREET, BOSHOF STREET</p> <p>OUTBOUND</p> <p>FROM: PIETERMARITZ STREET, WEST STREET BUS / TAXI STATION, WEST STREET, JABU NDLOVU STREET, MOSES MABHIDA (EDENDALE), MR7, CALUZA, C1.</p> <p>FROM: PIETERMARITZ STREET, WEST STREET BUS / TAXI STATION, WEST STREET, BURGER STREET, MOSES MABHIDA (EDENDALE), MR7, CALUZA, C1.</p> <p>FROM: PIETERMARITZ STREET, WEST STREET BUS / TAXI STATION, WEST STREET, PRINCE ALFRED STREET, CAMPSDRIFT, MOSES MABHIDA (EDENDALE), MR7, CALUZA, C1.</p>
------	--



transport

Department:
Transport
Province of KwaZulu-Natal

GAZETTE

LGKZNG12-2020-OCT

REGION: ALL

1)	Application Number: APP0125301	2)	Gazette Number: LGKZNG12-2020-OCT
3)	Applicant: AE SHEZI ID NO. 5512235614087 Association: KLIPRIVER TAXI ASSOCIATION	4)	Applicant Address: 200 NEWLOOK LOCATION STEADVILLE 3373
5)	Existing Licence Holder: CN SHEZI ID NO. 6011170602081	6)	Existing Licence Holder Address: 200 NEWLOOK LOCATION STEADVILLE LADYSMITH KWAZULU-NATAL 3373
7)	Type of application: DECEASED TRANSFER	8)	Operating Licence Number: LGKZN0303000688
9)	Vehicle Type: MINIBUS	10)	1 X 12 (SEATED) + 0 (STANDING)
11)	Region: UTHUKELA		
12.1	2202DI2202DH00051075 - STEADVILLE TO LADYSMITH / LYELL STREET TAXI RANK INBOUND. FROM STEADVILLE TAXI RANK AT MADIBA STREET, JOIN CEMETERY ROAD, TURN LEFT TO ILLING ROAD, OFF AND LOAD PASSENGERS, TURN RIGHT TO ALFRED STREET, TURN LEFT TO CRAWSHAW ROAD, JOIN LYELL STREET, TURN LEFT TO LYELL STREET TAXI RANK. OUTBOUND. FROM LYELL STREET TAXI RANK, TURN LEFT TO QUEEN STREET, TURN RIGHT TO LYELL STREET, JOIN CRAWSHAW ROAD, TURN RIGHT TO ALFRED STREET, TURN LEFT TO ILLING ROAD, OFF LOAD AND LOAD PASSENGERS, TURN RIGHT TO CEMETERY ROAD, JOIN MADIBA ROAD AT STEADVILLE TAXI RANK.		
12.2	2202DI2202DH00051076 - STEADVILLE TO PIETERS INDUSTRIAL AREA. FROM STEADVILLE TAXI RANK, JOIN MADIBA ROAD, TURN LEFT TO TSAKANE ROAD, TURN RIGHT TO PIETERS ROAD, AND PROCEED TO PIETERS INDUSTRIAL AREA, RETURN USING THE SAME ROUTE		



transport

Department:
Transport
Province of KwaZulu-Natal

GAZETTE

LGKZNG12-2020-OCT

REGION: ALL

1)	Application Number: APP0125302	2)	Gazette Number: LGKZNG12-2020-OCT
3)	Applicant: RS NXUMALO ID NO. 6804185417085 Association: FREDVILLE TAXI OWNERS ASSOCIATION	4)	Applicant Address: HOUSE NO 978 FREDVILLE ROAD HARARE AREA 3670
5)	Existing Licence Holder: NOT APPLICABLE ID NO. NOT APPLICABLE	6)	Existing Licence Holder Address: NOT APPLICABLE
7)	Type of application: NEW OPERATING LICENCE	8)	Operating Licence Number: NOTAVAILABLE
9)	Vehicle Type: MINIBUS	10)	1 X 13 (SEATED) + 0 (STANDING)
11)	Region: DURBAN WEST		
12.1	<p>2100H32100H300049312 - CONDITIONS:</p> <p>1.PASSENGERS MAY BE PICKED UP AND/OR SET DOWN ONLY AT DESIGNATED TAXI RANK OR TAXI STOP, WHICH SHALL EXCLUDE BUS STOPS.</p> <p>2.ON THE INBOUND TRIP TO DURBAN, PINETOWN AND PIETERMARITZBURG NO PASSENGERS MAY BE PICKED UP END ROUTE FROM ENTERING THE N3 OR M13, UNTIL REACHING THE DESTINATION TAXI RANK.</p> <p>3.ON THE RETURN TRIP TO FREDVILLE, NO PASSENGERS MAY BE SET DOWN UNTIL LEAVING THE N3 OR M13</p> <p>4.ENTRY OR RANKING ON PRIVATE PROPERTY IS NOT PERMITTED WITHOUT WRITTEN PERMISSION OF THE LANDLORD, A COPY OF WHICH MUST BE SUPPLIED TO THE BOARD.</p> <p>5.WITHOUT HAVING ENTERED INTO AN AGREEMENT WITH OTHER OPERATORS ON A COMMON ROUTE, AS CONTEMPLATED BY SECTION88(2)(B) OF ACT 22 OF 2000, THE PICKING UP OR SETTING DOWN OF PASSENGERS ON SUCH ROUTE IS NOT PERMITTED. A COPY OF SUCH AGREEMENT MUST BE SUPPLIED TO THE BOARD.</p> <p>6.AT RANKS, WHETHER ON – STREET OR OFF – STREET, ONLY THE TAXIS THAT CAN BE ACCOMODATED IN THE DEMARCATED AREA MAY OCCUPY THE RANK. EXCESS VEHICLES MUST HOLD ELSEWHERE AT DESIGNATED HOLDING AREAS.</p> <p>7.RANK PERMITS OR LETTERS OF AUTHORITY MUST BE PRODUCED IN RESPECT OF ALL RANKS IN MUNICIPAL AREAS, IN PARTICULAR MAJOR TOWNS AND CITIES SUCH AS PINETOWN, PIETERMARITZBURG AND DURBAN.</p> <p>8.THE ALLOCATION OF ANY ROUTE OR PORTION OF A ROUTE IS SUBJECT TO THE CONDITION THAT IT HAS BEEN APPROVED AND ALLOCATED IN GOOD FAITH AND THAT SUCH ROUTE WILL BE INVALID SHOULD IT TRANSPIRE THAT THE ROUTE OR PORTION THEREOF WILL, OR HAS CAUSED CONFLICT DUE TO IT HAVING BEEN APPROVED BASED ON INCORRECT OR FALSE INFORMATION SUPPLIED TO THE BOARD OR AS A RESULT OF AN ERROR. IN SUCH INSTANCE THE OPERATING LICENCE MUST BE RETURNED TO THE BOARD FOR CORRECTION.</p> <p>9.PICKING UP OR SETTING DOWN OF PASSENGERS ON THE N3 AND / OR NEAR THE PAVILLION SHOPPING CENTRE IS SPECIFICALLY FORBIDDEN.</p> <p>10.THE VEHICLE MUST BE COVERED BY MOTOR VEHICLE INSURANCE AS WELL AS PERSONAL LIABILITY INSURANCE</p>		
12.2	<p>2100H32100H300049670 - CHARTER SERVICE</p> <p>FROM FREDVILLE TAXI ASSOCIATION TO POINTS WITHIN PROVINCE OF KZN ONLY. NO PICKING UP OR SETTING DOWN OF PASSENGERS EN ROUTE.</p>		
12.3	<p>22068T21004R10049318 - FREDVILLE INCHANGA TO DURBAN</p> <p>FROM FREDVILLE TAXI RANK, TURN RIGHT INTO P1-3, TURN LEFT INTO P 245 LEFT INTO N3 AND PROCEED ALONG N3 TOWARDS DURBAN, PASS MARIANHILL TOLL PLAZA, LEFT INTO BEREA ROAD NORTH, DROPPING PASSENGERS, BECOMING OLD DUTCH ROAD, RIGHT INTO MARKET ROAD RIGHT INTO SERVICE ROAD BEHIND ENGLISH MARKET, JOIN UNIVERSITY AVENUE, RIGHT INTO LANCERS ROAD, LEFT INTO WILLS ROAD AND RANK AT APPROVED RANKS FOR WHICH RANK PERMITS HAVE BEEN ISSUED (500/289, 600/609) AND RETURN FROM WILLS ROAD, LEFT INTO LANCERS ROAD, LEFT INTO WARWICK AVENUE, LEFT INTO CANONGATE ROAD, RIGHT TO JOIN N3 AND DRIVE BACK AS PER THE FORWARD ROUTE IN REVERSE.</p>		
12.4	<p>22068T22065P10049315 - FREDVILLE INCHANGA TO HAMMARSDALE</p> <p>FROM FREDVILLE TAXI RANK, TURN RIGHT INTO P1-3, TURN LEFT INTO P245, TURN RIGHT INTO P385, PROCEED ALONG P385 TOWARDS HAMMARSDALE, TURN LEFT INTO KELLY ROAD AND RANK OUTSIDE BEE GEE AND RETURN ALONG THE SAME ROUTE TO FREDVILLE IN REVERSE.</p>		
12.5	<p>22068T22068T00049313 - FREDVILLE INCHANGA TO CATO RIDGE ABATTOIR</p> <p>FROM FREDVILLE TAXI RANK TURN RIGHT INTO P1-3/ R103 TURN RIGHT INTO P423/ EDDIE HAGAN DRIVE TOWARD CATO RIDGE ABATTOIR AND RANK AT THE ABATTOIR,</p> <p>RETURN ALONG THE SAME ROUTE TO FREDVILLE IN REVERSE.</p>		
12.6	<p>22068T22068T00049314 - FREDVILLE INCHANGA TO PIETERMARITZBURG</p> <p>FROM FREDVILLE TAXI RANK, TURN RIGHT INTO P1-3 / R103 PASS RADNOR CALTEX FILLING STATION, CATO RIDGE DROPPING PASSENGERS, RIGHT INTO N3, RIGHT INTO P418, RIGHT INTO P1-3, TURN AROUND AT CAMPERDOWN MAGISTRATE COURT PROCEED ALONG R, REJOIN N3 AT UMLAAS ROAD TOWARDS PIETERMARITZBURG. FROM THE N3 TURN LEFT INTO OLD GREYTOWN ROAD/ CHURCH STREET, RIGHT INTO EAST STREET, LEFT INTO PIETERMARITZ STREET, RIGHT INTO PINE STREET, RIGHT INTO BERG STREET AND PROCEED TO THE TAXI RANK AT CORNER OF BERG AND RETIEF STREET AND RETURN INTO AND ALONG BERG STREET, RIGHT INTO EAST STREET, LEFT INTO OLD GREYTOWN ROAD, RIGHT INTO ON RAMP INTO AND ALONG THE N3 TOWARDS CAMPERDOWN AND FOLLOW THE FORWARD ROUTE IN REVERSE TO FREDVILLE.</p>		
12.7	<p>22068T2206NE10049316 - FREDVILLE INCHANGA TO HILLCREST</p> <p>4.1.FROM FREDVILLE TAXI RANK, TURN RIGHT INTO P1-3M, LEFT INTO P245, LEFT INTO N3, LEFT INTO M13, LEFT INTO KASSIER ROAD DROPPING PASSENGERS, RIGHT INTO OLD MAIN ROAD (R103) TOWARDS HILLCREST, LEFT INTO INANDA ROAD (M83), RIGHT INTO HILLCREST TAXI RANK AND RETURN ALONG THE SAME ROUTE TO FREDVILLE IN REVERSE.</p> <p>4.2 FROM FREDVILLE TAXI RANK, TURN LEFT INTO P1-3 PROCEED ALONG P1-3/ R103 TOWARDS HILLCREST PASS DRUMMOND, BOTHA'S HILL DROPPING PASSENGERS LEFT INTO INANDA ROAD, RIGHT INTO HILLCREST TAXI RANK AND RETURN ALONG THE SAME ROUTE TO FREDVILLE IN REVERSE.</p>		
12.8	<p>22068T2206RK10049317 - FREDVILLE INCHANGA TO PINETOWN</p> <p>FROM FREDVILLE TAXI RANK, TURN RIGHT INTO P1-3, TURN LEFT INTO P245, LEFT INTO N3, LEFT INTO M13, PASS EMBERTON GILLITS, MAYTIME STORES, KLOOF DROPPING PASSENGERS PASS FIELDS HILL LEFT INTO OLD MAIN ROAD, RIGHT INTO ANDERSON ROAD INTO ANDERSON ROAD TAXI RANK AND RETURN ALONG THE SAME ROUTE TO FREDVILLE IN REVERSE.</p>		



transport

Department:
Transport
Province of KwaZulu-Natal

GAZETTE

LGKZNG12-2020-OCT

REGION: ALL

1)	Application Number: APP0125328	2)	Gazette Number: LGKZNG12-2020-OCT
3)	Applicant: TA MABASO ID NO. 5312260721083 Association: KLIPRIVER TAXI ASSOCIATION	4)	Applicant Address: 30 RUTH RD HYDE PARK, LADYSMITH KWAZULU-NATAL 3370
5)	Existing Licence Holder: NOT APPLICABLE ID NO. NOT APPLICABLE	6)	Existing Licence Holder Address: NOT APPLICABLE
7)	Type of application: NEW OPERATING LICENCE	8)	Operating Licence Number: LKNKZN019376
9)	Vehicle Type: MINIBUS	10)	1 X 15 (SEATED) + 0 (STANDING)
11)	Region: UTHUKELA		
12.1	2202DH2202DH00051110- LADYSMITH TO WEENEN. INBOUND. FROM LYELL STREET TAXI RANK, TURN LEFT INTO QUEEN STREET, TURN LEFT INTO LYELL STREET, ALONG LYELL STREET, TURN LEFT INTO N1, ALONG N11, INTO R103, PROCEED ALONG R103, TURN LEFT INTO R74, PROCEED ALONG R74, TURN LEFT INTO ANDRIES PRETORIUS STREET, TURN LEFT INTO RETIRF STREET, TURN LEFT INTO VALLEY STREET TAXI RANK IN WEENEN. OUTBOUND. FROM WEENEN TAXI RANK IN VALLEY STREET, TURN LEFT INTO BOSHOF STREET, TURN LEFT INTO ANDRIES PRETORIUS STREET, TURN RIGHT INTO R74, PROCEED AND TURN RIGHT INTO R103, PROCEED INTO R103, TURN LEFT INTO N11, INTO LYELL STREET, TURN EIGHT INTO LYELL STREET TAXI RANK IN LADYSMITH.		
12.2	2100BF2202EN10051111- LYELL STREET TO ESTCOURT INBOUND. FROM LYELL STREET TAXI RANK, TURN LEFT INTO QUEEN STREET, TURN LEFT INTO LYELL STREET, TURN LEFT INTO R103, PROCEED R103 INTO HARDING STREET, TURN LEFT INTO ESTCOURT TAXI RANK. OUTBOUND. FROM ESTCOURT TAXI RANK, TURN LEFT INTO ALEXANDRA STREET, TURN LEFT INTO HARDING STREET, INTO R103, PROCEED ALONG R103, TURN LEFT INTO N11, INTO LYELL STREET, ALONG LYELL STREET, AND TURN RIGHT INTO LYELL STREET TAXI RANK.		
12.3	2202DH2100H310051112- LADYSMITH TO PIETERMARITZBURG FROM LYELL STREET TAXI RANK, TURN LEFT INTO QUEEN STREET, TURN LEFT INTO LYELL STREET, ALONG LYELL STREET, TURN LEFT INTO N1, INTO R103, PROCEED ALONG R103, TURN LEFT INTO N3, PROCEED ALONG N3, TURN RIGHT INTO CHURCH STREET, TURN RIGHT INTO EAST STREET, TURN LEFT INTO BOOM STREET, LEFT INTO RETIEF STREET, TURN RIGHT INTO PIETERMARITZ STREET, TURN LEFT INTO BOSHOF STREET, TURN RIGHT INTO CHURCH STREET, TURN RIGHT INTO OTTO LANE, TURN LEFT INTO PIETERMARITZ STREET, TURN LEFT INTO PINE STREET TAXI RANK OUTBOUND: FROM PINE STREET TAXI RANK, TURN LEFT INTO CHURCH STREET, TURN LEFT INTO WEST STREET, TURN RIGHT INTO VICTORIA STREET, TURN LEFT INTO BOSHOF STREET, INTO THE CIRCLE, PROCEED ALONG, TURN LEFT INTO N8 FREEWAY, PROCEED ALONG N8 FREEWAY, TURN LEFT INTO COLENZO, OFF JOIN R103, PROCEED ALONG N11, INTO LYELL STREET, ALONG LYELL STREET, TURN RIGHT INTO LYELL STREET TAXI RANK		
12.4	2100BF2202DH00051113- LADYSMITH TO HARRISMITH. INBOUND. LADYSMITH/EMNAMBITHI TO HARRISMITH FROM LYELL STREET TAXI RANK, TURN LEFT INTO QUEEN STREET, TURN LEFT INTO KEATES STREET, TURN RIGHT INTO PORT ROAD, OR FROM LYELL STREET TAXI RANK, TURN LEFT INTO QUEEN STREET, TURN LEFT INTO LYELL STREET, TURN RIGHT INTO KING STREET, ALONG KING STREET, INTO PORT ROAD, INTO HARRISMITH ROAD R103, PROCEED ALONG HARRISMITH ROAD R103 INTO HARRISMITH ROAD R103, INTO HARRISMITH TAXI RANK IN MARCLEECHNIA STREET. OUTBOUND. FROM HARRISMITH TAXI RANK IN MARCHECHNIA STREET CORNER, GARVODE STREET, INTO HARRISMITH STREET ROAD R103, PROCEED ALONG HARRISMITH ROAD R103, INTO PORT ROAD, INTO KING STREET, ALONG KING STREET, TURN RIGHT INTO LYELL STREET RANK.		
12.5	2100BF7203CE10051114- LADYSMITH TO QWAQWA INBOUND FROM: LYELL STREET TAXI RANK, TURN LEFT INTO QUEEN STREET, TURN LEFT INTO DEATE STREET, INTO HARRISMITH ROAD, TURN LEFT INTO HARRISMITH R103, ALONG HARRISMITH R103 ROAD, INTO R527 PROCEED R527, TURN LEFT INTO MOMLOOT STREET QWAQWA, PROCEED ALONG MAMLOOT STREET INTO PHUTHADITSHABA CORNER MAMDOI STREET AND MOTEBANG STREET TAXI RANK IN QWAQWA OUTBOUND FROM APPROVED TAXI RANK IN PHUTHADITSHABA, CORNER MAMDOI STREET AND MOTEBANG STREET, INTO MAMPOI STREET, TURN RIGHT INTO R527 ROAD, PROCEED ALONG R527 ROAD, INTO MARCKECHNIA STREET, INTO HARRISMITH ROAD R103, PROCEED ALONG HARRISMITH R103, INTO PORT ROAD, INTO KING STREET, TURN LEFT INTO LYELL STREET, TURN RIGHT INTO LYELL STREET TAXI RANK		
12.6	2100BF21001910051115- LADYSMITH TO BERGVILLE INBOUND: FROM LYELL STREET TAXI RANK, TURN LEFT INTO LYELL STREET, ALONG LYELL STREET, TURN LEFT INTO N1, ALONG N11, TURN RIGHT INTO R616, PROCEED ALONG R616, TURN LEFT INTO R74, TURN LEFT INTO KINGSWAY STREET, TURN RIGHT INTO SOUTH STREET, TURN LEFT INTO WEST STREET, ALONG WEST STREET, TURN LEFT INTO APPROVED TAXI RANK IN BERGVILLE OUTBOUND: FROM APPROVED TAXI RANK IN BERGVILLE, INTO HIGH STREET, TURN RIGHT INTO SHAWATT STREET, TURN RIGHT INTO SOUTH STREET, TURN LEFT INTO KINGSWAY STREET, TURN RIGHT INTO R616, TURN RIGHT INTO R616, PROCEED ALONG R616, TURN LEFT INTO R103, TURN LEFT INTO N11, INTO LYELL STREET, TURN RIGHT INTO LYELL STREET TAXI RANK		
12.7	2100BF2202EV10051116- LADYSMITH/EMNAMBITHI TO WINTERTON FROM LYELL STREET TAXI RANK TURN LEFT INTO QUEEN STREET, TURN LEFT INTO LYELL STREET, TURN LEFT INTO M1 AND PROCEED ALONG N11, TURN RIGHT INTO R616 PROCEED ALONG R616 TURN LEFT INTO WINTERTON ROAD R616 PROCEED AND TURN LEFT INTO R74 AND TURN RIGHT INTO WINTERTON TAXI RANK. OUTBOUND: FROM WINTERTON TAXI RANK TURN LEFT INTO R74, TURN RIGHT INTO R600 PROCEED ALONG R600 TURN RIGHT INTO R616 TURN LEFT INTO R103 TURN LEFT INTO N11 AND PROCEED ALONG N11 AND TURN INTO LYELL STREET UNTIL THE TAXI RANK.		



transport

Department:
Transport
Province of KwaZulu-Natal

GAZETTE

LGKZNG12-2020-OCT

REGION: ALL

12.8	<p>2100BF2202C710051117- LADYSMITH TO GREYTOWN.</p> <p>INBOUND.</p> <p>FROM LYELL STREET TAXI RANK TURN LEFT INTO QUEEN STREET, TURN INTO LYELL STREET, TURN LEFT INTO N1 AND PROCEED ALONG N1 AND INTO R103 AND TURN LEFT INTO R74 INTO MUDEN ROAD AND TURN RIGHT INTO BELL STREET, TURN INTO UMHLANGEINI TAXI RANK IN GREYTOWN.</p> <p>OUTBOUND.</p> <p>FROM UMHLANGENI TAXI RANK TURN RIGHT INTO BELL STREET, TURN LEFT INTO MUDEN ROAD AND PROCEED ALONG MUDEN ROAD AND TURN INTO R74 TURN RIGHT INTO R103 PROCEED ALONG R103 AND TURN LEFT INTO N1 AND PROCEED ALONG N1, TURN INTO LYELL STREET TAXI RANK.</p>
12.9	<p>2100BF2100F510051118- LADYSMITH TO NEWCASTLE.</p> <p>INBOUND.</p> <p>FROM LYELL STREET TAXI RANK TURN LEFT INTO QUEEN STREET, TURN INTO LYELL STREET, TURN LEFT INTO CRAWSHAW ROAD, CRAWSHAW ROAD TURN INTO NEWCASTLE ROAD INTO N11 AND PROCEED ALONG NEWCASTLE ROAD N11 AND TURN LEFT INTO ATTEN STREET AND TURN INTO KIRKLAND STREET TURN RIGHT INTO NEWCASTLE RANK INTO TERMINUS STREET.</p> <p>OUTBOUND.</p> <p>FROM NEWCASTLE TAXI RANK IN TERMINUS STREET AND TURN LEFT INTO KIRKLAND STREET, TURN RIGHT INTO ATTEN STREET, TURN RIGHT INTO NEWCASTLE ROAD N11. PROCEED ALONG NEWCASTLE ROAD N11 TURN RIGHT INTO THOMPSON ROAD ALONG THOMPSON ROAD INTO ILLING ROAD AND DROP AND TURN RIGHT INTO ALFRED STREET AND TURN LEFT INTO CRAWSHAW ROAD INTO LYELL STREET TAXI RANK.</p>
12.10	<p>2100BF2207BP10051119- LADYSMITH TO DUNDEE.</p> <p>INBOUND.</p> <p>FROM LYELL STREET TAXI RANK TURN LEFT INTO QUEEN STREET, TURN INTO LYELL STREET, TURN INTO CRAWSHAW ROAD INTO NEWCASTLE ROAD N11 PROCEED ALONG NEWCASTLE ROAD N11 AND TURN RIGHT INTO R602 ROAD ELANDSLAAGTE ALONG R602 ROAD TURN RIGHT INTO R614 AND TURN RIGHT INTO R68 KARILANDMAN STREET, TURN LEFT INTO VICTORIA STREET, TURN LEFT INTO SMITH STREET AND PROCEED ALONG SMITH STREET AND TURN LEFT INTO DUNDEE TAXI RANK.</p> <p>OUTBOUND.</p> <p>FROM DUNDEE TAXI RANK TURN RIGHT INTO SMITH STREET, TURN INTO SMITH STREET, AND RIGHT INTO VICTORIA STREET R68. VICTORIA STREET R68 TURN RIGHT INTO KARILANDMAN STREET R68 TURN LEFT INTO R614 AND PROCEED ALONG R614 TURN LEFT INTO R602. TURN LEFT INTO NEWCASTLE ROAD N11 AND PROCEED ALONG NEWCASTLE ROAD N11 TURN LEFT INTO THOMPSON ROAD. FROM THOMPSON ROAD TURN INTO ILLING ROAD AND DROP OFF AND TURN RIGHT INTO ALFRED STREET PROCEED ALONG ALFRED STREET AND TURN LEFT INTO CRAWSHAW ROAD INTO LYELL TAXI RANK.</p>
12.11	<p>2202DH21004R10051120- LADYSMITH TO DURBAN</p> <p>INBOUND:</p> <p>FROM LYELL STREET TAXI RANK TURN LEFT INTO QUEEN STREET, TURN INTO LYELL STREET, TURN INTO N1 AND INTO R103 AND PROCEED ALONG R103 TURN LEFT INTO N3 AND PROCEED ALONG AND TURN LEFT INTO PINETOWN OLD MAIN ROAD, TURN INTO CROMPTON ROAD AND DROP OFF ALONG CROMPTON ROAD BACK INTO N3 PROCEED ALONG N3 INTO OLD DUTCH ROAD TURN INTO ALICE STREET TURN LEFT INTO UMNGENI ROAD AND PROCEED AND TURN LEFT INTO OSBORNE STREET TAXI RANK.</p> <p>OUTBOUND:</p> <p>FROM OSBORNE STREET TAXI RANK TURN LEFT INTO FIRST AVENUE AND JOIN EPSOME ROAD INTO UMNGENI ROAD AND TURN RIGHT INTO LEOPOLD STREET, JOIN N3 AND PROCEED ALONG N3 AND TURN RIGHT INTO N11 TURN INTO LYELL STREET TAXI RANK.</p>
12.12	<p>2100BF2202EY00051121 - LADYSMITH TO COLENZO.</p> <p>INBOUND.</p> <p>FROM LYELL STREET TAXI RANK, TURN LEFT INTO QUEEN STREET, TURN LEFT INTO LYELL STREET, ALONG LYELL STREET, TURN LEFT INTO N1, ALONG N11, INTO R103, PROCEED ALONG R103, TURN LEFT INTO R74, PROCEED ALONG R74, TURN LEFT INTO RETIEF STREET, TURN LEFT INTO VALLEY STREET, TURN RIGHT INTO COLENZO TAXI RANK.</p> <p>OUTBOUND.</p> <p>FROM COLENZO TAXI RANK, TURN LEFT INTO VALLEY STREET, TURN RIGHT INTO BELL STREET, TURN RIGHT INTO RETIEF STREET, TURN RIGHT INTO PRETORIUS STREET, TURN INTO R74, TURN RIGHT INTO R103, PROCEED ALONG R103, TURN LEFT INTO N11, INTO LYELL STREET, TURN RIGHT INTO LYELL STREET TAXI RANK.</p>



transport

Department:
Transport
Province of KwaZulu-Natal

GAZETTE

LGKZNG12-2020-OCT

REGION: ALL

<p>12.13</p>	<p>2202DH2202DH00051141 - CONDITIONS/RESTRICTIONS</p> <p>PASSENGERS MAY BE PICKED UP AND/OR SET DOWN ONLY AT DESIGNATED TAXI RANK OR TAXI STOP, WHICH SHALL EXCLUDE BUS STOPS.</p> <p>ON THE INBOUND TRIP TO DURBAN, NEWCASTLE, DUNDEE, COLENZO, GREYTOWN NO PASSENGERS MAY BE PICKED UP ENROUTE FROM LEAVING THE MAGISTERIAL OF KLIPPRIVER UNTIL REACHING THE DESTINATION RANK.</p> <p>ON THE RETURN TRIP TO KKLIPPRIVER, NO PASSENGERS MAY BE SET DOWN UNTIL REACHING THE MAGISTERIAL DISTRICT OF KLIPPRIVER.</p> <p>ENTRY OR RANKING ON PRIVATE PROPERTY IS NOT PERMITTED WITHOUT PERMISSION OF THE LANDLORD, A COPY OF WHICH MUST BE SUPPLIED TO THE BOARD BEFORE ISSUE OPERATING LICENCE.</p> <p>WITHOUT HAVING ENTERED INTO AN AGREEMENT WITH OTHER OPERATORS ON A COMMON ROUTE, AS CONTEMPLATED BY SECTION 88 (2) (B) OF ACT 22 OF 2000, THE PICKING UP OR SETTING DOWN OF PASSENGERS ON SUCH ROUTE IS NOT PERMITTED. A COPY OF SUCH AGREEMENT MUST BE SUPPLIED TO THE BOARD.</p> <p>AT RANKS, WHETHER ON -STREET OR OFF-STREET, ONLY THE TAXIS THAT CAN BE ACCOMMODATED IN THE DEMARCATED AREA MAY OCCUPY THE RANK, EXCESS VEHICLES MUST HOLD ELSEWHERE AT DESIGNATED HOLDING AREAS.</p> <p>RANK PERMITS OR LETTERS OF AUTHORITY MUST BE PRODUCED IN RESPECT OF ALL RANKS IN MUNICIPAL ARREARS, IN PARTICULAR MAJOR TOWNS AND CITIES.</p> <p>THE ALLOCATION OF ANY ROUTE OR PORTION OF A ROUTE IS SUBJECT TO THE CONDITION THAT IT HAS BEEN APPROVED AND ALLOCATED IN GOOD FAITH AND THAT SUCH ROUTE WILL BE INVALID SHOULD IT TRANSPIRE THAT THE ROUTE OR PORTION THEREOF WILL, OR HAS CAUSED CONFLICT DUE TO IT HAVING BEEN APPROVED BASED ON INCORRECT OR FALSE INFORMATION SUPPLIED TO THE BOARD OR AS A RESULT OF AN ERROR. IN SUCH INSTANCE THE OPERATING LICENCE MUST BE RETURNED TO THE BOARD FOR CORRECTION.</p> <p>THE VEHICLE MUST BE COVERED BY MOTOR VEHICLE INSURANCE AS WELL AS PERSONAL LIABILITY INSURANCE.</p>
<p>12.14</p>	<p>2202DH2202EN10051257 - LADYSMITH TO ESTCOURT.</p> <p>INBOUND.</p> <p>FROM LYELL STREET TAXI RANK, TURN LEFT INTO QUEEN STREET, TURN LEFT INTO LYELL STREET, TURN LEFT INTO R103, PROCEED R103 INTO HARDING STREET, TURN LEFT INTO ESTCOURT TAXI RANK.</p> <p>OUTBOUND.</p> <p>FROM ESTCOURT TAXI RANK, TURN LEFT INTO ALEXANDRA STREET, TURN LEFT INTO HARDING STREET, INTO R103, PROCEED ALONG R103, TURN LEFT INTO N11, INTO LYELL STREET, ALONG LYELL STREET, AND TURN RIGHT INTO LYELL STREET.</p>

Printed by and obtainable from the Government Printer, Bosman Street, Private Bag X85, Pretoria, 0001.
Contact Centre Tel: 012-748 6200. eMail: info.egazette@gpw.gov.za
Publications: Tel: (012) 748 6053, 748 6061, 748 6065