

KwAZULU-NATAL PROVINCE

KwAZULU-NATAL PROVINSIE

ISIFUNDAZWE SA KwAZULU-NATALI

***Provincial Gazette • Provinsiale Koerant • Igazethi Yesifundazwe***

*(Registered at the post office as a newspaper) • (As 'n nuusblad by die poskantoor geregistreer)*

*(Irejistiwee njengephephandaba eposihhovisi)*

**Vol: 15**

**PIETERMARITZBURG**

26 AUGUST 2021

26 AUGUSTUS 2021

**No: 2318**

**PART 1 OF 3**

## Contents

<i>No.</i>		<i>Gazette No.</i>	<i>Page No.</i>
<b>GENERAL NOTICES • ALGEMENE KENNISGEWINGS</b>			
14	Land Reform (Labour Tenants) Act, 1996 (Act No 3 of 1996): Various Properties .....	2318	3
15	Spatial Planning and Land Use Management Act (SPLUMA) 2013 (Act 16 of 2013): Mandeni Local Municipality Draft Spatial Development Framework (SDF) .....	2318	10
16	Local Government: Municipal Property Rates Act, 2004: Resolution Levying Property Rates for the Financial Year 1 July 2021 to 30 June 2022 .....	2318	11
<b>MUNICIPAL NOTICES • MUNISIPALE KENNISGEWINGS</b>			
84	Spatial Planning and Land Use Management Act, 2013 (Act 16 of 2013): Extension of term of Office of Members to the Joint Municipal Planning Tribunal for the Ray Nkonyeni, and Umzuwabantu Municipalities in terms of Section 35 (1) of the Act .....	2318	13
<b>PROVINCIAL NOTICES • PROVINSIALE KENNISGEWINGS</b>			
90	Local Government Municipal Property Rates Act, No. 6 of 2004: Assessment of General Rates 2021/2022: Notice No.: P2020/21/14 .....	2318	14
91	Local Government: Municipal Structures Act, 1998: Amendment of establishment for various Metropolitan Municipalities .....	2318	19
92	Road Carrier Permits: KwaZulu-Natal .....	2318	105
93	Local Government: Municipal Property Rates Act 2004 (Act No 6 of 2004): Calling for Inspection of the 5th Supplementary Valuation Roll, 4th Financial Year 2021/2022 and Lodging of Objections.....	2318	295
94	Local Government: Municipal Property Rates Act, 2004 (Act No.6 of 2004) as amended: Calling for inspection of Supplementary Valuation Roll (2) and Lodging of Objections .....	2318	296

**GENERAL NOTICES • ALGEMENE KENNISGEWINGS****GENERAL NOTICE 14 OF 2021****DEPARTMENT OF AGRICULTURE LAND REFORM AND RURAL DEVELOPMENT****LAND REFORM (LABOUR TENANTS) ACT, 1996 (ACT NO. 3 OF 1996)**

Notice is hereby given, in terms of Section 17 (2) (c) of the Land Reform (Labour Tenants) Act, 1996 (Act No 3 of 1996) ("the LTA"), that applications for acquisition of land or rights in land were lodged with the Director General of the erstwhile Department of Land Affairs by the Applicants, and in respect of the Property, described in the Schedule.

Any party who may have an interest in the applications appearing in the Schedule is hereby invited to make written representations to the Director General, within 30 days from the publication of this Notice. The representations must be forwarded to:

The Director General  
c/o Deputy Director: Tenure Systems Implementation  
Department of Agriculture Land Reform and Rural Development  
Ladysmith District Office  
45 Beacon Road  
Ladysmith  
3370  
Tel (036) 638 9400, Fax (036) 638 9406  
Email: [zizile.sibisi@drdlr.gov.za](mailto:zizile.sibisi@drdlr.gov.za)  
File Reference: **See attachment**

---

SIGNED BY: \_\_\_\_\_  
DIRECTOR: TENURE SYSTEMS IMPLEMENTATION  
For **DIRECTOR-GENERAL: AGRICULTURE, LAND REFORM AND RURAL DEVELOPMENT**  
DULY AUTHORISED

## SCHEDULE

ADMIN DETAILS		DETAILS OF THE APPLICANTS		DETAILS OF THE PROPERTY				
No.	File No / Reference	Name and Surname	Identity Number	Property Description	Locality (District)	Current Title Deed No	Current Owner	Bonds and Restrictive Conditions (Interdicts)
1.	KNB/4/1	Bhekizizwe Adolphas Nene	591215 5597 08 2	Evershalt	uThukela	N/A	Barend Christoffel Bester	N/A
		Jabulani Mhlwa Sigazu	670315 5714 08 5					
		Tiki Johannes Sithole	690508 5885 08 9					
		Philani Obed Mthethwa	710215 5377 08 5					
		Mshungweni Ximba	390130 5270 08 4					
		Mxosheni July Mtolo	560707 5991 08 0					
		Hlangabeza Alfred Ximba	600607 5750 08 4					
2.	KNB/4/1/	Didi Simon Khoza	450824 5175 08 6	Portion 6 of Strydpoort No.1136, GS	uThukela	T7665/1954	Alieda Emma Henriette Wortman	N/A
3.	KBN/4/3/	Mandlenkosi Bernard Mthanti	300303 5147 08 2	Portion 2 of Matuanas Hoek No.1182	uThukela	T16430/1979	Pieter Albert Steyn	N/A
		Phikile Shezi	301020 0185 08 8					
		Mkhipheni Mazibuko	570120 8515 08 5					
		Mshikashika Albert Shezi	600324 5324 08 0					

		Thomas Nzuza	261125 5127 08 8					
4.	Berguitkomst	Boyi Johan Mabaso	350812 5234 08 7	Berg Uitkomst No.15779'GS	uThukela	T12884/1979	Berd Uitkomst Farm CC	N/A
5.	KBN/4/3/	Thembinkosi Walter Kubheka  Vusumuzi Micheal Mazibuko  Boy Absolom Ngwenya	530125 5417 08 8  561111 5844 08 5  680307 5374 08 3	Portion 1 of Matuanas Hoek No.1182, GS	uThukela	T38968/2010	Sharp Sharp Foods( Pty) Ltd	N/A
6.	Elandslaagte(2 7)	Zithulele Petrus Ndlovu	640910 5243 08 0	Portion 27 of the farm Elandslaagte No.1239, GS	uThukela	N/A	Innes George Simpson Mitchell	N/A
7.	Chartwell	Busisiwe Agnes Thusini  Meggie Deduane  Nini Moses Ndlovu	471209 0481 08 2  241105 5148 08 5  360213 5215 08 5	Portion 1 of the Farm Midle Drift No.1098, GS	uMzinyathi	T11743	Jesson Trust Trustees	N/A
8.	Blinkwater	Siponono Gumede  Christopher Mabizela  Vusumuzi Bonginkosi Ndlovu  Pius Shelembe  Jabulani Ephraim Sikhakhane  Vusi Alfred Thwala	N/A  N/A  N/A  N/A  N/A  N/A	Portion 5 of the farm Blinkwater No.1150, GT	uMzinyathi	T16726/1976	Dawid Mare Labuschagne	N/A

		Sizwe Hamilton Ziqubu	N/A					
9.	Rama	Alios Mhloliseni Zondi	470216 5316 08 1	Rama No.3231, GT	uMzinyathi	T11866/2000	Dedekind Heinz Udo	N/A
		Shoniswaphi Zulu	501116 0263 08 5					
		Alfred Tulanokwazi Zulu	410818 5180 08 7					
		Tryphina Bota Khuzwayo	371213 0711 08 9					
10.	Homesdale	Joseph Shezi	710518 5594 08 2	Erf 655 Greytown-Homesdale	uMzinyathi	T258/1908	uMvoti Local Municipality	N/A
		Mfulathelwa Mazeka	520630 5371 08 8					
		Elphus Mkhize	571129 5474 08 1					
		Zulu Michael Buthelezi	620609 5855 08 3					
		John Mhlanga	550328 5477 08 7					
		Menzi Amon Mazeka	690123 5451 08 8					
		Mbonqwa Petros Mbokazi	591104 2600 08 3					
		Sipho Nelsin Mazeka	680219 5548 08 9					
		Fani Zondi	540528 5607 08 7					
		Qhetha Richard Mazeka	560426 5471 08 0					
		Doli Gondo	540120 0416 08 4					
		Mathemba Amose Mazeka	330102 5245 08 4					

		Mboneni Zondo	650117 5657 08 0					
11.	Willowgrange	Nxaka Fios Dlamini	560525 5432 08 1	Portion 33 of the farm Misgunst No.1916, Fs	uThukela	T4486/2019	Van Zuydam Broers	N/A
		Sbongile Vincent Mosekile	511022 0412 08 6					
		Jabulani Emmanuel Dlamini	800418 5710 08 8					
		Thuleleni Dlamini	840409 1229 08 4					
12.	South Nkolombe	Lingukwenza Sokhela	41115 5074 00 9	South Kolombe B 11773, GT	uThukela	T18638/1990	Combrik Juliana Adriana	N/A
		Mbobe Mbayha	621210 5101 08 1					
		Mkhaba Dladla	640612 0381 08 5					
		Mathemba Dladla	711011 5219 90 5					
		Muziyanda Njoko	410111 0561 08 7					
		Muvovozi Chonco	400424 0418 08 5					
		Nomavimbela Sokhela	201008 1891 08 3					
		Msawakhe Dladla	490116 5178 08 3					
		Makhethi Zulu	620919 5161 08 6					
		Thokozani Mkhize	741210 5617 08 1					
		Mzwenothe Dladla	700420 0850 08 4					

13.	Davelsberg (8)	Thokozile Sithole Eunice Sithole Linah Zwane Gerald Mphikeleli Jiyane Mduduzi Mkhunu Sipho John Mthanti Nomvula mwale	571221 0774 08 4 381215 0306 08 7 N/A 441113 5416 08 4 510111 5570 08 8 570327 5242 08 3 281111 0126 08 1	Portion 8 of the farm Davelsberg No 3286, GT	uMzinyathi	T35481/1996	Mr Dabulizwe Luke Mkhize/ Co: Mr FV Mkhize	N/A
14.	Zuurkop	Mthoyi Margrate Mkhize Abner Phenduka Gabuza	260604 0130 08 2 610825 5337 08 6	Portion 1 of the farm Zuur Kop No 4127, GT	uMzinyathi	T26162/1996	Kranzkop Trust	N/A
15.	Dorie	Nunu Anderson Buthelezi	520608 5627 08 9	Remainder of the farm Dorie No.5351, GT	uMzinyathi	T17225/2005	0H331 EIENDOMME EDMS BPK	N/A
16.	Fodo Farm	Banana Kubheka Bheki Enock Mkhize Kula Ndlovu	370704 5132 08 8 710704 5132 08 8 960630 5008 08 3	Portion 27 of Farm Elandslagte 1239, GS	uThukela	T25761/2005	Innes George Simpson Mitchell	N/A
17.	Lions Matches	Mtshebheni Wilson Thusi	500512 5383 08 7	Portion 8 of Farm Middle Druft No. 1098, FT	uMzinyathi	T20213/2016	UCL COMPANY PROPRIETARY LIMITED	N/A
18.	Heidelberg	A.J Ngubane	260107 0215 08 5	Remainder of Farm Heidelberg No.15442, FT	uMzinyathi	T1216/1982	Eduard Rud Meyer	N/A
19.	Abergeldy	Elias Mbuyiseni Dladla	650211 5378 08 4	Remainder of Farm Abergeldy No.4337, GS	uThukela	T7666/1952	Stephanus Daniel Bester	N/A



20.	Schoongezicht	Sizana Shelembe	400401 0390 08 4	Portion 9 of Farm Schoongezicht No.1088, GS	uThukela	T60960/2007	Marthinus Johannes Honiball	N/A
-----	---------------	-----------------	------------------	--	----------	-------------	-----------------------------------	-----

## GENERAL NOTICE 15 OF 2021



Office of the Municipal Manager

Tel 032 456 8200  
Fax 032 456 2504 / 086 568 9741  
Email [ceo@mandeni.gov.za](mailto:ceo@mandeni.gov.za)

2 Kingfisher Road, Mandeni, KwaZulu Natal, 4490, South Africa  
PO Box 144, Mandeni, 4490

[www.mandeni.gov.za](http://www.mandeni.gov.za)**MANDENI LOCAL MUNICIPALITY DRAFT SPATIAL DEVELOPMENT FRAMEWORK (SDF)**

Notice is hereby given in terms of Section 20 (3) (a) and (b) of the Spatial Planning and Land Use Management Act (SPLUMA) 2013 (Act 16 of 2013) known as SPLUMA and read together with Section 28 (3) of the Municipal Systems Act of 2000, that the Mandeni Local Municipality has prepared a draft Spatial Development Framework (SDF).

The Spatial Development Framework is a long-term forward planning strategic and policy framework which spatially provide the direction regarding the growth and development path of the municipality. The SDF is the key component of Integrated Development Plan (IDP) as stated in section 26 (e) of the Municipal Systems Act of 2000 which the municipality is obliged to adopt. It will also be used as a policy framework tool to guide decision making, aimed at the creation of sustainable, integrated and economically viable settlements.

Public comments are requested or inputs on the Draft SDF for MLM. Copies of the Draft SDF will lie open for inspection during normal office hours for 90 days from date of publication of this notice at the at Mandeni Municipal Offices, 2 Kingfisher Road, Mandeni. KwaZulu-Natal, 4490

Any comment/representation/objection in respect of the Draft SDF may be submitted in writing for the attention to Mr. Njabulo Mathonsi, IDP & Town Planning Manager ([Njabulo.Mathonsi@mandeni.gov.za](mailto:Njabulo.Mathonsi@mandeni.gov.za)) within 90 days from date of publication of this notice. Any enquiries may also be directed to the above persons.

**UMASIPALA WAMAKHANDLU WASEMANDENI OKUDWALWE UHLAKA LOKUTHUTHUKISWA KWEZINDAWO (SDF)**

Isaziso sikhishwa ngokwesigaba 20 (3) (a) no (b) seSpatial Planning and Land Use Management Act (SPLUMA) 2013 (Act 16 of 2013) esaziwa nge-SPLUMA futhi sifundwa kanye neSigaba 28 (3) we-Municipal Systems Act ka-2000, ukuthi uMasipala Wasekhaya waseMandeni usulungiselele uhlaka lohlaka lwe-Spatial Development Framework (SDF).

Uhlaka Lokuthuthukiswa Kwezindawo luhlaka lwamasu nokuhlelwa kwenqubomgomo lwesikhathi eside oluhlinzeka umkhomandlela ngokwendawo maqondana nokukhula nentuthuko yendlela kamasipala. I-SDF yingxenywe esemqoka yoHlelo Lokuthuthukiswa Okuhlanganisiwe (i-IDP) njengoba kushiwo esigabeni 26 (e) soMthetho Wezinhlelo Zomasipala wonyaka ka-2000 umasipala ophoqekele ukuwamukela. Sizosetshenziswa futhi njengethuluzi lohlaka lwenqubomgomo lokuqondisa ukwenziwa kwezinqumo, okuhloswe ngalo ekwakheni izindawo zokuhlala ezizinzile, ezididiyelwe nezinomnotho.

Kucelwa imibono yomphakathi noma imibono kuDraft SDF ye-MLM. Amakhophi we-Draft SDF azovulelwa ukuhlolwa ngezikhathi ezijwayelekile zomsebenzi ezinsukwini ezingama-90 kusukela ngosuku lokushicilelwa kwalesi saziso emahhovisi kaMasipala waseMandeni, 2 Kingfisher Road, Mandeni. KwaZulu-Natal, 4490

Noma yikuphi ukuphawula / ukumelwa / ukuphikiswa maqondana ne-Draft SDF kungathunyelwa ngokubhaliwe ukuze kunakwe Mr. Njabulo Mathonsi, IDP & Town Planning Manager ([Njabulo.Mathonsi@mandeni.gov.za](mailto:Njabulo.Mathonsi@mandeni.gov.za)) kungakapheli izinsuku ezingama-90 kusukela ngosuku lokushicilelwa kwalesi saziso. Noma imiphi imibuzo ingabhekiswa nakubantu abangenhla.

**SG KHUZWAYO**  
**MUNICIPAL MANAGER**

**PN 58/2021**




Office of the Municipal Manager

Tel 032 456 8200  
 Fax 032 456 2504 / 086 568 9741  
 Email [ceo@mandeni.gov.za](mailto:ceo@mandeni.gov.za)

2 Kingfisher Road, Mandeni, KwaZulu Natal, 4490, South Africa  
 PO Box 144, Mandeni, 4490

[www.mandeni.gov.za](http://www.mandeni.gov.za)

**RESOLUTION ON LEVYING PROPERTY RATES IN TERMS OF SECTION 14 OF THE LOCAL GOVERNMENT: MUNICIPAL PROPERTY RATES ACT, 2004. (ACT NO. 6 of 2004).**

Notice No. PN54/2021

Date: 07/07/2021

**MUNICIPAL NOTICE NO: PN54/2021**

**NAME OF THE MUNICIPALITY**

**RESOLUTION LEVYING PROPERTY RATES FOR THE FINANCIAL YEAR 1 JULY 2021 TO 30 JUNE 2022**

Notice is hereby given in terms of section 14(1) and (2) of the Local Government: Municipal Property Rates Act, 2004; that the Council resolved by way of council resolution number C106, to levy the rates on property reflected in the schedule below with effect from 1 July 2021.

Categories	Rating C	Tariff 2020/21	Tariff 2021/22
Residential	2	0.0140	0.0147
Industrial		0.0238	0.0250
Commercial		0.0238	0.0250
Farms Agricultural Purpose		0.0035	0.0037
State Trust Land		0.0177	0.0186
Mining Properties		0.0238	0.0250
State owned Properties		0.0223	0.0234
Municipal Properties		0.0223	0.0234
Public Service Infrastructure		0.0035	0.0037
Public benefit organisation		0.0223	0.0234
Place of Worship		0.0223	0.0234
Vacant Land		0.0223	0.0234



Full details of the Council resolution and rebates, reductions and exclusions specific to each category of owners of properties or owners of a specific category of properties as determined through criteria in the municipality's rates policy are available for inspection on the municipality's offices, website ([www.municipality.gov.za](http://www.municipality.gov.za)) and all public libraries.

**MUNICIPAL NOTICES • MUNISIPALE KENNISGEWINGS****MUNICIPAL NOTICE 84 OF 2021****MUNICIPAL NOTICE: 080 OF 2021****SPATIAL PLANNING AND LAND USE MANAGEMENT ACT, 2013 (ACT NO. 16 OF 2013)****EXTENSION OF TERM OF OFFICE OF MEMBERS TO THE JOINT MUNICIPAL PLANNING TRIBUNAL FOR THE RAY NKONYENI, AND UMZUWABANTU MUNICIPALITIES IN TERMS OF SECTION 35(1) OF THE SPATIAL PLANNING AND LAND USE MANAGEMENT ACT, 2013 (ACT 16 OF 2013)**

Notice is hereby given that the Ray Nkonyeni Municipality together with Umzuwabantu Municipality appoints the following persons as members of the Joint Municipal Planning Tribunal (established in terms of section 34(1) of the Spatial Planning and Land Use Management Act, 2013 (Act 16 of 2013)) in terms of Gazette No. 43598 issued by the Minister of Department of Agriculture, Land Reform and Rural Development dated 07 August 2020 relating to the extension of term office for members of the tribunal for a period of 12 months.

**MEMBERS:****PRIVATE:**

Nomfuneko Flaviour Mkhize  
Koyi Humphrey Mchunu

**MUNICIPAL:**

**Ray Nkonyeni Municipality:** HOD Development Planning Services, HOD Corporate Services; Senior Manager Building Control; Manager Town Planning; Building Control Officer; Senior Accountant Credit Control; Manager Project Management Unit.

**Umzuwabantu Municipality:** Manager Development Planning; Building Control Officer; Disaster Management Officer or Manager Cleansing, Parks & Recreation; PMU Manager; Manager Strategic Planning

**GOVERNMENT:**

Melissa Packree

**SM MBILI****MUNICIPAL MANAGER**

P.O. Box 5  
PORT SHEPSTONE  
4240

**PROVINCIAL NOTICES • PROVINSIALE KENNISGEWINGS****PROVINCIAL NOTICE 90 OF 2021****uMshwathi Municipality****Assessment of General Rates 2021/2022****Notice No: P2020/21/14**

Notice is hereby given in terms of section 14 of the Local Government Municipal Property Rates Act, No. 6 of 2004 that the uMshwathi Municipal Council has passed a resolution at a special Council Meeting on 28 May 2021 determining that the rates payable on all rateable property within its area of jurisdiction for the financial year 1 July 2021 to 30 June 2022 be set at R0,020546095 in a rand of the market value of residential, commercial, schools and government properties and 0.005136523 for agricultural and public service infrastructure properties. The resolution is available for public inspection during normal office hours at the municipal offices, main Street New Hanover; the libraries in New Hanover, Dalton and Wartburg; and at the Cool Air Cash Office. The resolution will also be available on the municipality's website, [www.umshwathi.gov.za](http://www.umshwathi.gov.za).

**Mr. N.M. Mabaso**  
**Municipal Manager**

**Private Bag X29**  
**Wartburg, 3233**

**uMshwathi Municipality****Tariff of Charges 2021/2022****Notice No: P2020/21/15**

Notice is hereby given in terms of section 24 of the Municipal Finance Management Act, No. 56 of 2003 that the uMshwathi Municipal Council has revised its tariff of charges for the 2021/2022 Financial Year with effect from 1 July 2021.

The Tariff of Charges will be open to the public at the Main Office of the Municipality in Main Street New Hanover.

**Mr. N.M. Mabaso**  
**Municipal Manager**

**Private Bag X29**  
**Wartburg, 3233**

Tariffs for the 2021/2022 Financial Year				
Description	Deposit		Tariff	
	2019/20	2020/21	2020/21	2021/22
<b>Hire of Halls</b>				
<b>Urban Halls</b>				
Fund Raising/Weddings/Parties/Receptions	500.00	500.00	R 1000,00 per day	R 1000,00 per day
Commercial/Profit Making Organisations	500.00	500.00	R 1000,00 per day	R 1000,00 per day
Non Profit Organisations / Religious Organisations	500.00	500.00	R 250.00 per day	R 250.00 per day
Funerals	500.00	500.00	R 250.00 per day	R 250.00 per day
<b>Rural Halls</b>				
Fund Raising/Receptions/Weddings/Parties	500.00	500.00	R 750.00 per day	R 750.00 per day
Commercial/Profit Making Organisations	500.00	500.00	R 750.00 per day	R 750.00 per day
Non Profit Organisations / Religious Organisations	500.00	500.00	R 250.00 per day	R 250.00 per day
Funerals	500.00	500.00	R 250.00 per day	R 250.00 per day
Hall Hire Cancellation Fee			R 150.00	R 150.00
<b>Refuse Collection - the applicable charge per property on the refuse collection route</b>				
Residential			R 138.72 per month	143.00 per month
Commercial and other:				
Small Businesses			R 298.00 per month	307.00 per month
Schools			R 298.00 per month	307.00 per month
Govt. Institutes			R 999.00 per month	1 029.00 per month
Medium Businesses			R 999.00 per month	1 029.00 per month
Medium to Large Businesses			R 1 984.00 per month	2 044.00 per month
Large Businesses			R 2 981.00 per month	3 070.00 per month
Industrial			R 10 935.00 per month	11 263.00 per month
Other: Specific to Service Provided			As per service provided	As per service provided
<b>Garden Refuse:</b>				
1 tonne load or part thereof			R 250.00 per load	R 250.00 per load
Dumping of Building Rubble Penalty			R 500.00 per month	R 500.00 per month
Dumping of Building Rubble cost per load or part thereof			R 300.00 per month	R 300.00 per month
Dumping of Garden Refuse Penalty			R 500.00 per month	R 500.00 per month
Dumping of Garden Refuse Cost per Load			R 300.00 per month	R 300.00 per month
			R 265.00 per month	R 265.00 per month
<b>Grass Cutting: Private Properties</b>				
Up to 2000m <sup>2</sup>			R 2000,00	R 2000,00
2000m <sup>2</sup> - 4000m <sup>2</sup>			R 4000,00	R 4000,00
Above 4000m <sup>2</sup>			R 1.10 per square meter	R 1.10 per square meter
<b>Photocopies</b>				
Black			R 1,00 per A4 copy	R 1,00 per A4 copy
Colour			R 1,25 per A4 copy	R 1,25 per A4 copy
<b>Building Plans</b>				
Alteration to Building Plans with no change to Footprint			50% of original plan fees	50% of original plan fees
Preliminary plans submitted for scrutiny and comment			R 350.00	R 350.00
New buildings, additions & alterations			R 7.70/sqm	R 7.70/sqm
Commercial & Industrial structures, (R 15.00/m <sup>2</sup> for the 1 <sup>st</sup>			R 15/m <sup>2</sup>	R 15/m <sup>2</sup>
			R 3.50m <sup>2</sup>	R 3.50m <sup>2</sup>



Tariffs for the 2021/2022 Financial Year				
Description	Deposit		Tariff	
	2019/20	2020/21	2020/21	2021/22
Additions & alterations in LIH projects			R 2.00/sqm	R 2.00/sqm
Residential additions & alterations in rural areas			R 2.50/sqm	R 2.50/sqm
Commercial & Industrial structures in rural areas			R 3.50/sqm	R 3.50/sqm
Building Plan Search Fee			R150.00 per Search	R150.00 per Search
Building Inspection			R 60.00 per inspection	R 60.00 per inspection
Building Re-inspection			R 30.00 per re-inspection	R 30.00 per re-inspection
Swimming pools			R 275.00	R 275.00
Walls in excess of 1.8m in height			R 275.00	R 275.00
Electric fence			R 275.00	R 275.00
Cell masts			R 1750.00	R 1750.00
Tennis court			R 275.00	R 275.00
Structural changes			R 650.00	R 650.00
Building plan search fee			R 45.00	R 45.00
Photo copies - A4 – building plans			R 3.50/page	R 3.50/page
Photo copies – A3 – building plans			R 5.50/page	R 5.50/page
Special Consent Application fee			R 500.00	R 500.00
Minor Building Work			R350.00	R350.00
As Built Plans for Rates Clearance Certificates			R250.00	R250.00
Application for Demolition of Existing Structures			R 1.50 per Square Meter	R 1.50 per Square Meter
Zoning Certificate			R60.00	R65.00
Zoning Map			R30.00	R30.00
Land Use Map			R30.00	R40.00
<b>Consent Uses</b>				
Consent (with or without an advert)			R1000.00	R800.00
<b>Zoning/Rezoning/Scheme incorporations/Amendments</b>				
Zoning/Rezoning of land in all areas			R2000.00	R2000.00
Amendments to Scheme			R2000.00	R2000.00
<b>Removal of a Title Deed Restriction</b>				
Removal of restriction for residential purposes			R1500.00	R1 000.00
Removal of Restrictions for non-residential purposes			R1800.00	R1800.00
<b>Development of land outside the scheme area in terms of SPLUMA</b>				
Under 0.5 ha			R2000.00	R1 000.00
1 ha - 5 ha			R4000.00	R3 000.00
5 ha-10 ha			R6000.00	R6000.00
10 ha and above			R7000.00	R7 000.00
<b>Closure of Roads and Open Spaces</b>				
Closure of road / Open Space			R1800.00	R2 500.00
<b>Amendment/Phasing/Cancellation of Layout</b>				
Amendment			R2000.00	R2 500.00
Phasing			R1500.00	R2 500.00
cancellation			R1500.00	R2 500.00
<b>Subdivisions and Consolidations</b>				
Urban (1-5 Subs)			R4500.00	R3 500.00
Urban (6-10)			R4000.00	R4 500.00
Urban 10 and above			R4800.00	R5 000.00
Rural ( 1-5 Subs)			R3500.00	R5 000.00
Rural (6-10)			R5000.00	R7 000.00
Rural 10 and above			R7000.00	R6 000.00
Subdivision and Consolidation			R4000.00	R4000.00
Consolidation			R3000.00	R3000.00
<b>Fines and penalties</b>			As per court order	As per court order
<b>Rates Clearance Certificates</b>			R 300.00 per certificate	R 300.00 per certificate
<b>Application for Rates Clearance Certificates</b>			R 65.00 per Application	R 65.00 per Application
<b>Tender Documents</b>			R 350.00	R 350.00

Tariffs for the 2021/2022 Financial Year				
Description	Deposit		Tariff	
	2019/20	2020/21	2020/21	2021/22
<b>Dog Licence</b>				
per dog for the first two dogs			R 12,00	R 12,00
per dog thereafter			R 20,00	R 20,00
<b>Burial Fees</b>				
Prepared Site			R 500.00	R 500.00
Unprepared Site			R 100.00	R 100.00
<b>Taxi Rank Permits</b>			R 150.00 per permit	R 150.00 per permit
<b>Valuation Rolls</b>				
Objection Reasons (per reason)			R 150.00 per reason	R 150.00 per reason
Appeals (per appeal)			R 250.00 per reason	R 250.00 per reason
Valuation Certificates			R 65.00 per certificate	R 65.00 per certificate
<b>Posters/Banners/Flags</b>				
0 to 50 Posters	R 100.00	R 100.00	R 250.00	R 250.00
0 to 100 Posters	R 100.00	R 100.00	R 500.00	R 500.00
0 to 500 Posters	R 100.00	R 100.00	R 1 000.00	R 1 000.00
Over 500 Posters	R 100.00	R 100.00	R 1 500.00	R 1 500.00
Posters to be removed within 2 weeks of event. Deposits are refundable after 2 weeks of event				
Penalties for non removal of posters			R 20.00 per day	R 20.00 per day
<b>Signage: Non Refundable Fees</b>				
Ground/Wall/Roof/Veranda/Balcony/Canopy Awnings			R150.00	R150.00
Billboards - 12 square meters			R450.00	R450.00
Estate Agent Boards			R600.00	R600.00
Aerial Advertisements			R200.00	R200.00
Vehicle Advertising			R1 200.00	R1 200.00
Advertising Fees			R40 per square meter	R40 per square meter
Stickers per Poster			R1.50	R1.50
Encroachment Fee			R45 per square meter	R45 per square meter
<b>Market Stalls</b>				
Rental (Water and Electricity to be paid by Lessee)			R 200.00 per month	R 200.00 per month
<b>Rate Randages</b>				
Commercial and all Vacant Land			0.019947665	0.020546095
Residential, Schools and Provincial Departments			0.019947665	0.020546095
Agriculture			0.004986916	0.005136523
Public Service Infrastructure			0.004986916	0.005136523
All Tariffs are INCLUSIVE of VAT				


**PROVINCIAL NOTICE 91 OF 2021**  
**ETHEKWINI METROPOLITAN MUNICIPALITY**  
**(ETH)**

**DEPARTMENT OF COOPERATIVE GOVERNANCE AND TRADITIONAL AFFAIRS**

**NOTICE IN TERMS OF SECTION 12 OF THE LOCAL GOVERNMENT: MUNICIPAL STRUCTURES ACT, 1998:**  
**AMENDMENT OF ESTABLISHMENT NOTICE FOR THE ETHEKWINI METROPOLITAN MUNICIPALITY (ETH)**

I, Sipho Emmanuel Hlomuka, Member of the KwaZulu-Natal Executive Council responsible for local government, hereby, under the powers vested in me by sections 16 and 17 read with section 93(1) of the Local Government: Municipal Structures Act, 1998 (Act No. 117 of 1998) amending the section 12 establishment notices referred to in the Schedule hereto and hereby make provision for measures to facilitate and regulate the matters contemplated in the provisions of the said Act.

Given under my Hand at Pietermaritzburg on this the 31 day of July Two Thousand and Twenty-One.

  
**MR S.E. HLOMUKA, MPL**  
**Member of the Executive Council of the Province of KwaZulu-Natal**  
**responsible for local government**

**SCHEDULE**

**PART 1**

**GENERAL PROVISIONS**

**Definitions**

1. In this Schedule, unless the context otherwise indicates or unless redefined herein, a word or expression to which a meaning has been assigned in the Local Government: Municipal Structures Act, 1998 (Act No. 117 of 1998), has the same meaning and—

“**Act**” means the Local Government: Municipal Structures Act, 1998 (Act No. 117 of 1998) as amended;

“**Constitution**” means the Constitution of the Republic of South Africa, 1996;

“**demarcation notice**” means the relevant Notices specified in Annexure A hereto;

“**effective date**” means the date of the declaration of results by the Electoral Commission established in terms of section 3 of the Electoral Commission Act, 1996 (Act No. 51 of 1996) in respect of the local government election in 2021;

“**Executive Committee**” means the Executive Committee of the municipality concerned, established in terms of section 43 of the Act;

“**KwaZulu-Natal Determination of Types of Municipality Act**” means the KwaZulu-Natal Determination of Types of Municipality Act, 2000 (Act No. 7 of 2000);

“**MEC**” means the Member of the Executive Council responsible for local government in the Province of KwaZulu-Natal;

“**Municipal Public Accounts Committee**” means the Municipal Public Accounts Committee of the municipality concerned, established in terms of section 79 of the Act;

**"proportionally elected councillors"** means councillors elected to proportionally represent the parties that contested the election in the municipality concerned;

**"Provincial Gazette"** means the *Provincial Gazette* of the Province of KwaZulu-Natal;

**"this Notice"** means this Notice, including its Schedule and Annexure; and

**"ward councillor"** means a councillor elected to directly represent a ward.

#### **Continued existence of the metropolitan municipality**

2. (1) Notwithstanding the amendment of the notices set out in Annexure A, the metropolitan municipality of eThekweni in Part 2 of this Schedule continues to exist.

(2) The amendments (if any), of the category, type, boundaries, name, number of councillors, number of wards, number of full-time councillors, assets, liabilities and staff of the metropolitan municipality of eThekweni shall take effect on the effective date unless indicated otherwise in this Notice.

#### **Amendment of Notice**

3. The MEC may, from time to time, amend this Notice in respect of any of the matters as set out in sections 16 and 17 of the Act by notice in the *Provincial Gazette*.

#### **Status**

4. A municipality has the legal status accorded to such municipality in terms of national legislation.

#### **Amendment**

6. The notice mentioned in Annexure A of this Notice are hereby amended to the extent set out in this Notice and/including the second column of the said Annexure (where necessary).

#### **Continued operation of municipality**

7. Subject to the provisions of this Notice and the protection of existing rights and the continuation of existing obligations as contemplated in paragraph 8(2) of Part 1 of this Schedule, every municipality contemplated in this Notice continues—

(a) for all purposes, to operate, without interruption, as a municipality with all the powers, functions, duties and roles that, prior to the effective date, vested in such municipality; and

(b) to be governed and managed, with the necessary changes, in compliance with the provisions of every—

(i) law; and

(ii) administrative and financial procedure,

that applied to such municipality prior to the effective date.

#### **Savings**

8.(1) Anything done or deemed to have been done under any provision of any notice amended by this Notice and which may or must be done as contemplated in this Notice, must be regarded as having been done as contemplated in the corresponding provision of this Notice.

(2) Any rights accrued or obligations incurred as contemplated in a notice amended by this Notice, remain in force, as if that notice has not been amended: Provided that any renewal must be in accordance with the provisions of this Notice.

#### **Validation**

9. All executive and administrative actions lawfully performed by a municipality in good faith, before the effective date, are hereby deemed to have been validly performed—

(a) as if the required legal basis, including, but not limited to, delegations, assignments, powers of attorney, agency agreements, service level agreements or service delivery agreements, had been in existence at the time of such actions being performed: Provided that all executive and administrative actions, municipal services, support, delegations, assignments, powers of attorney, agency agreements, service level agreements or service delivery agreements and local government related services, whether they commenced prior to or after the effective date, must, from the date of commencement of this Notice, comply with the provisions of this Notice.

## PART 2

### Continued existence of eThekweni Metropolitan Municipality

1. Notwithstanding the amendment of the notices set out in Annexure A, the metropolitan municipality of eThekweni continues to exist for the metropolitan municipal area of eThekweni as a whole.

### Category

2. The municipality is a Category A municipality as determined by the Demarcation Board in terms of section 4 of the Act.

### Type

3. The type of the metropolitan municipality is that of a collective executive system combined with a ward participatory system as described in the KwaZulu-Natal Determination of Types of Municipality Act.

### Boundaries

4. Notwithstanding the repeal of the notices set out in Annexure A, the boundaries of the metropolitan municipality are as—

- (a) determined, and redetermined, as the case may be, in such repealed notices for the metropolitan municipal area; and
- (b) redetermined in accordance with—
  - (i) General Notice No. 51 dated 8 August 2013 (*Provincial Gazette* No. 1003);
  - (ii) General Notice No. 57 dated 23 October 2013 (*Provincial Gazette* No. 1042);
  - (iii) General Notice No. 60 dated 18 November 2013 (*Provincial Gazette* No. 1052); and
- (c) this Notice.

### Name

5. The name of the metropolitan municipality is eThekweni Metropolitan Municipality.

### Councillors

6. (1) The council of the Metropolitan municipality consists of 222 councillors, of whom—

- (a) 111 are proportionally elected councillors; and
- (b) 111 are ward councillors.

(2) It is determined that the following councillors may be designated as full-time councillors in terms of section 18(4) of the Act:

- (a) Speaker;
- (b) Mayor; and
- (c) Deputy Mayor.

**Wards**

7. Notwithstanding the amendment of the notice set out in Annexure A, the metropolitan municipality has 111 wards with boundaries as determined in Provincial Notice 73 dated 6 August 2020 (*Provincial Gazette* No. 2201).

**Seat of municipality**

8. The seat of the municipality is the eThekweni Municipal Offices in Durban.

**NOTICES AMENDED**  
(Paragraph 5 of Part 1)

<b><i>Number and year of Notice</i></b>	<b><i>Title</i></b>	<b><i>Extent of repeal</i></b>
Provincial Gazette: Notice No. 1709 of 2016	<b>NOTICE IN TERMS OF SECTION 12 OF THE LOCAL GOVERNMENT: MUNICIPAL STRUCTURES ACT, 1998: REPEAL AND REPLACEMENT OF ESTABLISHMENT NOTICE FOR THE ETHEKWINI METROPOLITAN MUNICIPALITY (ETH)</b>	As per this notice

**AMAJUBA DISTRICT MUNICIPALITY  
(DC25)**

**DEPARTMENT OF COOPERATIVE GOVERNANCE AND TRADITIONAL AFFAIRS**

**NOTICE IN TERMS OF SECTION 12 OF THE LOCAL GOVERNMENT: MUNICIPAL STRUCTURES ACT, 1998:  
AMENDMENT OF ESTABLISHMENT NOTICE FOR THE AMAJUBA DISTRICT MUNICIPALITY (DC25) AND THE  
NEWCASTLE (KZN252), EMADLANGENI (KZN253) AND DANNHAUSER (KZN254) LOCAL MUNICIPALITIES**

I, Sipho Emmanuel Hlomuka, Member of the KwaZulu-Natal Executive Council responsible for local government, hereby, under the powers vested in me by sections 16 and 17 read with section 93(1) of the Local Government: Municipal Structures Act, 1998 (Act No. 117 of 1998) amend the section 12 establishment notice referred to in the Schedule hereto and hereby make provision for measures to facilitate and regulate the matters contemplated in the provisions of the said Act.

Given under my Hand at Pietermaritzburg on this the 31 day of July, Two Thousand and Twenty-One.

  
MR S. E. HLOMUKA, MPL  
Member of the Executive Council of the Province of KwaZulu-Natal  
responsible for local government

**SCHEDULE**

**PART 1**

**GENERAL PROVISIONS**

**Definitions**

**1.** In this Schedule, unless the context otherwise indicates or unless redefined herein, a word or expression to which a meaning has been assigned in the Local Government: Municipal Structures Act, 1998 (Act No. 117 of 1998), has the same meaning and—

“**Act**” means the Local Government: Municipal Structures Act, 1998 (Act No. 117 of 1998) as amended;

“**Constitution**” means the Constitution of the Republic of South Africa, 1996;

“**constituent local municipalities**” means the Newcastle, eMadlangeni and Dannhauser municipalities;

“**demarcation notice**” means the relevant Notices specified in Annexure A hereto;

“**effective date**” means the date of the declaration of results by the Electoral Commission established in terms of section 3 of the Electoral Commission Act, 1996 (Act No. 51 of 1996) in respect of the local government election in 2021;

“**Executive Committee**” means the Executive Committee of the municipality concerned, established in terms of section 43 of the Act;

“**KwaZulu-Natal Determination of Types of Municipality Act**” means the KwaZulu-Natal Determination of Types of Municipality Act, 2000 (Act No. 7 of 2000);

“**MEC**” means the Member of the Executive Council responsible for local government in the Province of KwaZulu-Natal;



**“Municipal Public Accounts Committee”** means the Municipal Public Accounts Committee of the municipality concerned, established in terms of section 79 of the Act;

**“proportionally elected councillors”** means councillors elected to proportionally represent the parties that contested the election in the municipality concerned;

**“Provincial Gazette”** means the *Provincial Gazette* of the Province of KwaZulu-Natal;

**“this Notice”** means this Notice, including its Schedule and Annexures; and

**“ward councillor”** means a councillor elected to directly represent a ward.

#### **Continued existence of district and related local municipalities**

2.(1) Notwithstanding the amendment of the notice set out in Annexure A, the Amajuba District Municipality and its constituent local municipalities as set out in Parts 2 to 5 of this Schedule continue to exist.

(2) The amendment (if any) of the category, type, boundaries, name, number of councilors, number of wards, number of full-time councilors, assets, liabilities and staff at Amajuba District Municipality and its constituent local municipalities shall take effect on the effective date unless indicated otherwise.

#### **Division of powers and functions**

3. The division of powers and functions—

- (a) as provided for in sections 84 and 85 of the Act; and
- (b) between the district municipality and the local municipalities contemplated in Parts 2 to 5, are set out in Annexure B.

#### **Amendment of Notice**

4. The MEC may, from time to time, amend this Notice in respect of any of the matters as set out in sections 12, 16 and 17 of the Act by notice in the *Provincial Gazette*.

#### **Status**

5. A municipality has the legal status accorded to such municipality in terms of national legislation.

#### **Amendment**

6. The notices mentioned in Annexure A of this Notice are hereby amended to the extent set out in the second column of the said Annexure.

#### **Continued operation of municipality**

7. Subject to the provisions of this Notice and the protection of existing rights and the continuation of existing obligations as contemplated in paragraph 8(2) of Part 1 of this Schedule, every municipality contemplated in this Notice continues—

- (a) for all purposes, to operate, without interruption, as a municipality with all the powers, functions, duties and roles that, prior to the effective date, vested in such municipality; and
- (b) to be governed and managed, with the necessary changes, in compliance with the provisions of every—
  - (i) law; and
  - (ii) administrative and financial procedure,that applied to such municipality prior to the effective date.

#### **Savings**

8.(1) Anything done or deemed to have been done under any provision of any notice amended by this Notice and which may or must be done as contemplated in this Notice, must be regarded as having been done as contemplated in the corresponding provision of this Notice.

(2) Any rights accrued or obligations incurred as contemplated in a notice amended by this Notice, remain in force, as if that notice has not been amended: Provided that any renewal must be in accordance with the provisions of this Notice.

**Validation**

9. All executive and administrative actions lawfully performed by a municipality in good faith, before the effective date, are hereby deemed to have been validly performed—

(a) as if the required legal basis, including, but not limited to, delegations, assignments, powers of attorney, agency agreements, service level agreements or service delivery agreements, had been in existence at the time of such actions being performed: Provided that all executive and administrative actions, municipal services, support, delegations, assignments, powers of attorney, agency agreements, service level agreements, service delivery agreements and any local government related services, whether they commenced prior to after the effective date, must, from the date of commencement of this Notice, comply with the provisions of this Notice.

**PART 2****Continued existence of Amajuba District Municipality**

1. Notwithstanding the amendment of the notice set out in Annexure A, the district municipality of Amajuba continues to exist for the district municipal area DC25 as a whole.

**Category**

2. The district municipality is a Category C municipality as determined by the Demarcation Board in terms of section 4 of the Act.

**Type**

3. The type of the district municipality is that of a collective executive system combined with a participatory system as described in the KwaZulu-Natal Determination of Types of Municipality Act.

**Boundaries**

4. Notwithstanding the amendment of the notice set out in Annexure A, the boundaries of the district municipality are as—

(a) determined, and redetermined, as the case may be, in such amended notice for the district municipal area; and

(b) redetermined in accordance with—

(i) Provincial Notice No. 56 dated 14 June 2018 (*Provincial Gazette* No. 1964); and

(ii) Provincial Notice No. 89 dated 9 August 2018 (*Provincial Gazette* No. 1985).

**Name**

5. The name of the district municipality is Amajuba District Municipality.

**Councillors**

6.(1) The council of the district municipality consists of 29 councillors, of whom—

(a) 12 are proportionally elected councillors;

(b) 13 are appointed by the Newcastle local municipality;

(c) 1 is appointed by the Emadlangeni local municipality ; and

(d) 3 are appointed by the Dannhauser local municipality.

(2) It is determined that the following councillors may be designated as full-time councillors in terms of section 18(4) of the Act:

(a) Speaker;

- (b) Mayor; and
- (c) Deputy Mayor.

**Seat of municipality**

7. The seat of the municipality is the Amajuba Municipal Offices in Madadeni.

**PART 3****Continued existence of local municipality**

1. Notwithstanding the amendment of the notice set out in Annexure A, that part of the district municipal area determined in the demarcation notice as KZN252 continues to exist as a local municipality.

**Category**

2. The local municipality is a Category B municipality as determined by the Demarcation Board in terms of section 4 of the Act.

**Type**

3. The type of local municipality is that of a collective executive combined with a ward participatory system as described in the KwaZulu-Natal Determination of Types of Municipality Act.

**Boundaries**

4. Notwithstanding the amendment of the notices set out in Annexure A, the boundaries of the local municipality are as—

- (a) determined, and redetermined, as the case may be, in such amendment notice for the local municipal area; and
- (b) redetermined in accordance with—
  - (i) General Notice No. 51 dated 8 August 2013 (*Provincial Gazette* No. 1003); and
  - (ii) General Notice No. 57 dated 23 October 2013 (*Provincial Gazette* No. 1042).

**Name**

5. The name of the local municipality is Newcastle Local Municipality.

**Councillors**

6.(1) The council of the local municipality consists of 67 councillors, as determined in Notice No 144 dated 31 October 2014, of whom—

- (a) 33 are proportionally elected councillors; and
- (b) 34 are ward councillors.

(2) It is determined that the following councillors may be designated as full-time councillors of whom:

- (a) Speaker;
- (b) Mayor; and
- (c) Deputy Mayor.

**Wards**

7. Notwithstanding the amendment of the notice set out in Annexure A, the local municipality has 34 wards with boundaries as determined in Provincial Notice 73 dated 6 August 2020 (*Provincial Gazette* No. 2201).

**Seat of municipality**

8. The seat of the municipality is the Newcastle Municipal Offices in Newcastle.

**PART 4****Continued existence of eMadlangeni Local Municipality**

1. Notwithstanding the amendment of the notices set out in Annexure A, that part of the district municipal area determined in the demarcation notice as KZN253 continues to exist as a local municipality.

**Category**

2. The local municipality is a Category B municipality as determined by the Demarcation Board in terms of section 4 of the Act.

**Type**

3. The type of local municipality is that of a collective executive system combined with a ward participatory system as described in the KwaZulu-Natal Determination of Types of Municipality Act.

**Boundaries**

4. Notwithstanding the amendment of the notices set out in Annexure A, the boundaries of the district municipality are as—

- (a) determined, and redetermined, as the case may be, in such amendment notice for the district municipal area; and
- (b) redetermined in accordance with—
  - (i) Provincial Notice No. 56 dated 14 June 2018 (*Provincial Gazette* No. 1964); and
  - (ii) Provincial Notice No. 89 dated 9 August 2018 (*Provincial Gazette* No. 1985).

**Name**

5. The name of the local municipality is eMadlangeni Local Municipality.

**Councillors**

6.(1) The council of the local municipality consists of 11 councillors of whom—

- (a) 5 are proportionally elected councillors; and
- (b) 6 are ward councillors.

(2) (2) It is determined that the Speaker and Mayor may be designated as full-time councillors in terms of section 18(4) of the Act.

**Wards**

7. Notwithstanding the amendment of the notice set out in Annexure A, the local municipality has 6 wards with boundaries as determined in Provincial Notice 73 dated 6 August 2020 (*Provincial Gazette* No. 2201).

**Seat of municipality**

8. The seat of the municipality is the eMadlangeni Municipal Offices in Utrecht.

**PART 5****Continued existence of Dannhauser Local Municipality**

1. Notwithstanding the amendment of the notice set out in Annexure A, that part of the district municipal area determined in the demarcation notice as KZN254 continues to exist as a local municipality.

**Category**

2. The local municipality is a Category B municipality as determined by the Demarcation Board in terms of section 4 of the Act.

**Type**

3. The type of local municipality is that of a collective executive system combined with a ward participatory system as described in the KwaZulu-Natal Determination of Types of Municipality Act.

**Boundaries**

4. Notwithstanding the amendment of the notice set out in Annexure A, the boundaries of the local municipality are as–

- (a) determined, and redetermined, as the case may be, in such amended notice for the local municipal area; and
- (b) redetermined in accordance with–
  - (i) General Notice No. 51 dated 8 August 2013 (*Provincial Gazette* No. 1003); and
  - (ii) General Notice No. 57 dated 23 October 2013 (*Provincial Gazette* No. 1042).

**Name**

5. The name of the local municipality is Dannhauser Local Municipality.

**Councillors**

6.(1) The council of the local municipality consists of 25 councillors, of whom–

- (a) 12 are proportionally elected councillors; and
- (b) 13 are ward councillors.

(2) It is determined that the following councillors may be designated as full-time councillors in terms of section 18(4) of the Act:

- (a) Speaker;
- (b) Mayor; and
- (c) Deputy Mayor.

**Wards**

7. Notwithstanding the amend of the notice set out in Annexure A, the local municipality has 13 wards with boundaries as determined in Provincial Notice 73 dated 6 August 2020 (*Provincial Gazette* No. 2201).

**Seat of municipality**

8. The seat of the municipality is the Dannhauser Municipal Offices in Dannhauser.

**ANNEXURE A****NOTICES REPEALED**  
(Paragraph 6 of Part 1)

<b>Number and year of Notice</b>	<b>Title</b>	<b>Extent of amendment</b>
Provincial Gazette: Notice No. 1708 on 28 July 2016	<b>NOTICE IN TERMS OF SECTION 12 OF THE LOCAL GOVERNMENT: MUNICIPAL STRUCTURES ACT, 1998: AMENDMENT OF ESTABLISHMENT NOTICE FOR THE AMAJUBA DISTRICT MUNICIPALITY (DC25) AND THE NEWCASTLE (KZN252), EMADLANGENI (KZN253) AND DANNHAUSER (KZN254) LOCAL MUNICIPALITIES</b>	Per this notice

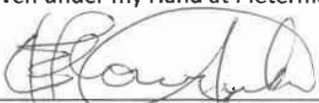
**ANNEXURE B****DIVISION OF MUNICIPAL FUNCTIONS AND POWERS IN TERMS OF SECTION 85(1)**

<b>Municipality No.</b>	<b>Name of Municipality</b>	<b>The district municipality performs the following local functions defined in the Constitution in the local areas, and the local municipalities perform the following district functions defined in the Local Government: Municipal Structures Act, 1998 (Act No. 117 of 1998) in their respective local areas:</b>
DC25	Amajuba District Municipality	No local functions allocated to the district to perform on behalf of the local municipalities in the local area
KZN252	Newcastle Municipality	84(1)(h) – municipal airports
KZN253	Emadlangeni Municipality	No district functions allocated to the local municipality to perform in its local area
KZN254	Dannhauser Municipality	No district functions allocated to the local municipality to perform in its local area

**HARRY GWALA DISTRICT MUNICIPALITY  
(DC43)****DEPARTMENT OF COOPERATIVE GOVERNANCE AND TRADITIONAL AFFAIRS****NOTICE IN TERMS OF SECTION 12 OF THE LOCAL GOVERNMENT: MUNICIPAL STRUCTURES ACT, 1998:  
AMENDMENT ESTABLISHMENT NOTICE FOR THE HARRY GWALA DISTRICT MUNICIPALITY (DC43) AND THE  
GREATER KOKSTAD (KZN433), UBUHLEBEZWE (KZN434) AND UMZIMKHULU (KZN435) LOCAL MUNICIPALITIES;  
AND DR NKOSAZANA DLAMINI ZUMA (KZN436) LOCAL MUNICIPALITIES**

I, Sipho Emmanuel Hlomuka, Member of the KwaZulu-Natal Executive Council responsible for local government, hereby, under the powers vested in me by sections 16 and 17 read with section 93(1) of the Local Government: Municipal Structures Act, 1998 (Act No. 117 of 1998) amend the section 12 establishment notice referred to in the Schedule hereto and hereby make provision for measures to facilitate and regulate the matters contemplated in the provisions of the said Act.

Given under my Hand at Pietermaritzburg on this the 31 day of July, Two Thousand and Twenty-One.



**MR S. E. HLOMUKA, MPL**  
**Member of the Executive Council of the Province of KwaZulu-Natal**  
**responsible for local government**

**SCHEDULE****PART 1****CHAPTER 1: GENERAL PROVISIONS****Definitions**

1. In this Schedule, unless the context otherwise indicates or unless redefined herein, a word or expression to which a meaning has been assigned in the Local Government: Municipal Structures Act, 1998 (Act No. 117 of 1998), has the same meaning and—

**“Act”** means the Local Government: Municipal Structures Act, 1998 (Act No. 117 of 1998) as amended;

**“Constitution”** means the Constitution of the Republic of South Africa, 1996;

**“constituent local municipalities”** means the Dr. Nkosazana Dlamini Zuma, Greater Kokstad, uBuhlebezwe and uMzimkhulu municipalities;

**“demarcation notice”** means the relevant Notices specified in Annexure A hereto;

**“disestablished municipality”** means an existing municipality disestablished in terms of this Schedule;

**“effective date”** means the date of the declaration of results by the Electoral Commission established in terms of section 3 of the Electoral Commission Act, 1996 (Act No. 51 of 1996) in respect of the local government election in 2021;

**“Executive Committee”** means the Executive Committee of the municipality concerned, established in terms of section 43 of the Act;



**"KwaZulu-Natal Determination of Types of Municipality Act"** means the KwaZulu-Natal Determination of Types of Municipality Act, 2000 (Act No. 7 of 2000);

**"MEC"** means the Member of the Executive Council responsible for local government in the Province of KwaZulu-Natal;

**"new municipality"** means a local municipality established in terms of this Schedule;

**"proportionally elected councillors"** means councillors elected to proportionally represent the parties that contested the election in the municipality concerned;

**"Provincial Gazette"** means the *Provincial Gazette* of the Province of KwaZulu-Natal;

**"this Notice"** means this Notice, including its Schedule and Annexures; and

**"ward councillor"** means a councillor elected to directly represent a ward.

#### **Continued existence and amendment of district and related local municipalities**

**2.(1)** (1) Notwithstanding the amendment of the notice set out in Annexure A, the Harry Gwala District Municipality and its constituent local municipalities as set out in Parts 2 to 6 of this Schedule continue to exist.

(2) The amendments (if any), of the category, type, boundaries, name, number of councillors, number of wards, number of full-time councillors, assets, liabilities and staff of the uThukela District Municipality and its constituent local municipalities shall take effect on the effective date unless indicated otherwise in this Notice.

#### **Division of powers and functions**

**3.** The division of powers and functions—

- (a) as provided for in sections 84 and 85 of the Act; and
- (b) between the district municipality and the local municipalities contemplated in Parts 2 to 6, are set out in Annexure B.

#### **Amendment of Notice**

**4.** The MEC may, from time to time, amend this Notice in respect of any of the matters as set out in sections 12 and 13 of the Act by notice in the *Provincial Gazette*.

#### **Status**

**5.** A municipality has the legal status accorded to such municipality in terms of national legislation.

#### **Amendment**

**6.** The notices mentioned in Annexure A of this Notice is hereby amended to the extent set out in the second column of the said Annexure.

#### **Continued operation of municipality**

**7.** Subject to the provisions of this Notice and the protection of existing rights and the continuation of existing obligations as contemplated in paragraph 8(2) of Part 1 of this Schedule, every municipality contemplated in this Notice continues—

- (a) for all purposes, to operate, without interruption, as a municipality with all the powers, functions, duties and roles that, prior to the effective date, vested in such municipality; and
- (b) to be governed and managed, with the necessary changes, in compliance with the provisions of every—
  - (i) law; and
  - (ii) administrative and financial procedure,that applied to such municipality prior to the effective date.



**Savings**

8.(1) Anything done or deemed to have been done under any provision of any notice amended by this Notice and which may or must be done as contemplated in this Notice, must be regarded as having been done as contemplated in the corresponding provision of this Notice.

(2) Any rights accrued or obligations incurred as contemplated in a notice amended by this Notice, remain in force, as if that notice has not been amended: Provided that any renewal must be in accordance with the provisions of this Notice.

**Validation**

9. All executive and administrative actions lawfully performed by a municipality in good faith, before the effective date, are hereby deemed to have been validly performed—

(a) as if the required legal basis, including, but not limited to, delegations, assignments, powers of attorney, agency agreements, service level agreements or service delivery agreements, had been in existence at the time of such actions being performed: Provided that all executive and administrative actions, municipal services, support, delegations, assignments, powers of attorney, agency agreements, service level agreements, service delivery agreements and any local government related services, whether they commenced prior to after the effective date, must, from the date of commencement of this Notice, comply with the provisions of this Notice.

**PART 2****Continued existence of Harry Gwala District Municipality**

1. Notwithstanding the amendment of the notice set out in Annexure A, the District Municipality of Harry Gwala continues to exist for the district municipal area DC43 as a whole.

**Category**

2. The district municipality is a Category C municipality as determined by the Demarcation Board in terms of section 4 of the Act.

**Type**

3. The type of the district municipality is that of a collective executive system as described in the KwaZulu-Natal Determination of Types of Municipality Act.

**Boundaries**

4. Notwithstanding the amendment of the notice set out in Annexure A, the boundaries of the District Municipality are as—

- (a) determined, and redetermined, as the case may be, in such amended notice for the District municipal area; and
- (b) redetermined in accordance with—
  - (i) Provincial Notice No. 56 dated 14 June 2018 (*Provincial Gazette* No. 1964); and
  - (ii) Provincial Notice No. 89 dated 9 August 2018 (*Provincial Gazette* No. 1985).

**Name**

5. The name of the district municipality is Harry Gwala District Municipality.

**Councillors**

6.(1) The council of the district municipality consists of 29 councillors, of whom—

- (a) 12 are proportionally elected councillors;
- (b) 3 are appointed by the Greater Kokstad Local Municipality ;
- (c) 4 are appointed by the uBuhlebezwe Local Municipality ;

- (d) 6 are appointed by the uMzimkhulu Local Municipality ; and
- (e) 4 are appointed by the Dr. Nkosazana Dlamini Zuma Local Municipality.

(2) It is determined that the following councillors may be designated as full-time councillors in terms of section 18(4) of the Act:

- (a) Speaker;
- (b) Mayor; and
- (c) Deputy Mayor.

#### **Seat of municipality**

7. The seat of the municipality is the Harry Gwala Municipal Offices in Ixopo.

### **PART 3**

#### **Continued existence of Greater Kokstad Local Municipality**

1. Notwithstanding the amendment of the notice set out in Annexure A, that part of the district municipal area determined in the demarcation notice as KZN433 continues to exist as a local municipality.

#### **Category**

2. The local municipality is a Category B municipality as determined by the Demarcation Board in terms of section 4 of the Act.

#### **Type**

3. The type of local municipality is that of a collective executive system combined with a ward participatory system as described in the KwaZulu-Natal Determination of Types of Municipality Act.

#### **Boundaries**

4. Notwithstanding the amendment of the notices set out in Annexure A, the boundaries of the District municipality are as—

- (a) determined, and redetermined, as the case may be, in such amended notice for the District municipal area; and
- (b) redetermined in accordance with—
  - (i) Provincial Notice No. 56 dated 14 June 2018 (*Provincial Gazette* No. 1964); and
  - (ii) Provincial Notice No. 89 dated 9 August 2018 (*Provincial Gazette* No. 1985).

#### **Name**

5. The name of the local municipality is Greater Kokstad Local Municipality.

#### **Councillors**

6.(1) The council of the local municipality consists of 19 councillors of whom—

- (a) 9 are proportionally elected councillors; and
- (b) 10 are ward councillors.

(2) It is determined that the following councillors may be designated as full-time councillors in terms of section 18(4) of the Act:

- (a) Speaker;
- (b) Mayor; and
- (c) Deputy Mayor.

**Wards**

7. Notwithstanding the amended of the notice set out in Annexure A, the local municipality has 10 wards with boundaries as determined in Provincial Notice 73 dated 6 August 2020 (*Provincial Gazette* No. 2201).

**Seat of municipality**

8. The seat of the municipality is the Greater Kokstad Municipal Offices in Kokstad.

**PART 4****Continued existence of uBuhlebezwe Local Municipality**

1. Notwithstanding the amendment of the notice set out in Annexure A, that part of the district municipal area determined in the demarcation notice as KZN434 continues to exist as a local municipality.

**Category**

2. The local municipality is a Category B municipality as determined by the Demarcation Board in terms of section 4 of the Act.

**Type**

3. The type of local municipality is that of a collective executive system combined with a ward participatory system as described in the KwaZulu-Natal Determination of Types of Municipality Act.

**Boundaries**

4. Notwithstanding the amendment of the notice set out in Annexure A, the boundaries of the local municipality are as—

- (a) determined, and redetermined, as the case may be, in such amended notice for the local municipal area; and
- (b) redetermined in accordance with—
  - (i) Provincial Notice No. 56 dated 14 June 2018 (*Provincial Gazette* No. 1964); and
  - (ii) Provincial Notice No. 89 dated 9 August 2018 (*Provincial Gazette* No. 1985).

**Name**

5. The name of the local municipality is uBuhlebezwe Local Municipality.

**Councillors**

6.(1) The council of the local municipality consists of 27 councillors of whom—

- (a) 13 are proportionally elected councillors; and
- (b) 14 are ward councillors.

(2) It is determined that the following councillors may be designated as full-time councillors in terms of section 18(4) of the Act:

- (a) Speaker;
- (b) Mayor; and
- (c) Deputy Mayor.

**Wards**

7. Notwithstanding the amendment of the notice set out in Annexure A, the local municipality has 14 wards with boundaries as determined in Provincial Notice 73 dated 6 August 2020 (*Provincial Gazette* No. 2201).

**Seat of municipality**

8. The seat of the municipality is the uBuhlebezwe Municipal Offices in Ixopo.

**PART 5****Continued existence of uMzimkhulu Local Municipality**

1. Notwithstanding the amendment of the notice set out in Annexure A, that part of the district municipal area determined in the demarcation notice as KZN435 continues to exist as a local municipality.

**Category**

2. The local municipality is a Category B municipality as determined by the Demarcation Board in terms of section 4 of the Act.

**Type**

3. The type of local municipality is that of a collective executive system combined with a ward participatory system as described in the KwaZulu-Natal Determination of Types of Municipality Act.

**Boundaries**

4. Notwithstanding the amendment of the notice set out in Annexure A, the boundaries of the local municipality are as—

- (a) determined, and redetermined, as the case may be, in such amended notice for the local municipal area; and
- (b) redetermined in accordance with—
  - (i) Provincial Notice No. 56 dated 14 June 2018 (*Provincial Gazette* No. 1964); and
  - (ii) Provincial Notice No. 89 dated 9 August 2018 (*Provincial Gazette* No. 1985).

**Name**

5. The name of the local municipality is uMzimkhulu Local Municipality.

**Councillors**

6.(1) The council of the local municipality consists of 43 councillors of whom—

- (a) 21 are proportionally elected councillors; and
- (b) 22 are ward councillors.

(2) It is determined that the following councillors may be designated as full-time councillors in terms of section 18(4) of the Act:

- (a) Speaker;
- (b) Mayor; and
- (c) Deputy Mayor.

**Wards**

7. Notwithstanding the amendment of the notice set out in Annexure A, the local municipality has 22 wards with boundaries as determined in Provincial Notice 73 dated 6 August 2020 (*Provincial Gazette* No. 2201).

**Seat of municipality**

8. The seat of the municipality is the uMzimkhulu Municipal Offices in uMzimkhulu.

**PART 6****Establishment of Dr. Nkosazana Dlamini Zuma Local Municipality**

1. For that part of the district municipal area determined in the demarcation notice as KZN436, a local municipality is hereby established as contemplated in paragraph 3 of Part 1 of this Schedule.

**Category**

2. The local municipality is a Category B municipality as determined by the Demarcation Board in terms of section 4 of the Act.

**Type**

3. The type of local municipality is that of a collective executive system combined with a ward participatory system as described in the KwaZulu-Natal Determination of Types of Municipality Act.

**Boundaries**

4. Notwithstanding the amendment of the notice set out in Annexure A, the boundaries of the local municipality are as—

- (a) determined, and redetermined, as the case may be, in such amended notice for the local municipal area; and
- (b) redetermined in accordance with—
  - (i) Provincial Notice No. 56 dated 14 June 2018 (*Provincial Gazette* No. 1964); and
  - (ii) Provincial Notice No. 89 dated 9 August 2018 (*Provincial Gazette* No. 1985).

**Name**

5. The name of the local municipality is Dr. Nkosazana Dlamini Zuma Local Municipality.

**Councillors**

6.(1) The council of the local municipality consists of 29 councillors, of whom—

- (a) 14 are proportionally elected councillors; and
- (b) 15 are ward councillors.

(2) It is determined that the following councillors may be designated as full-time councillors in terms of section 18(4) of the Act:

- (a) Speaker;
- (b) Mayor; and
- (c) Deputy Mayor.

**Wards**

7. Notwithstanding the amended of the notice set out in Annexure A, the local municipality has 15 wards with boundaries as determined in Provincial Notice 73 dated 6 August 2020 (*Provincial Gazette* No. 2201).

**Seat of municipality**

8. The seat of the municipality is the Dr. Nkosazana Dlamini Zuma Municipal Offices in Creighton.

**ANNEXURE A****NOTICES AMENDED/REPEALED***(Paragraph 6 of Part 1)*

<b><i>Number and year of Notice</i></b>	<b><i>Title</i></b>	<b><i>Extent of amendment</i></b>
Provincial Gazette: Notice No. 1708 of 2016	<b>NOTICE IN TERMS OF SECTION 12 OF THE LOCAL GOVERNMENT: MUNICIPAL STRUCTURES ACT, 1998: AMENDMENT ESTABLISHMENT NOTICE FOR THE HARRY GWALA DISTRICT MUNICIPALITY (DC43) AND THE GREATER KOKSTAD (KZN433), UBUHLEBEZWE (KZN434) AND UMZIMKHULU (KZN435) LOCAL MUNICIPALITIES; AND DR NKOSAZANA DLAMINI ZUMA (KZN436) LOCAL MUNICIPALITIES.</b>	Per this notice

**ANNEXURE B****DIVISION OF MUNICIPAL FUNCTIONS AND POWERS IN TERMS OF SECTION 85(1)**

<b>Municipality No.</b>	<b>Name of Municipality</b>	<b>The district municipality performs the following local functions defined in the Constitution in the local areas, and the local municipalities perform the following district functions defined in the Local Government Municipal Structures Act, 1998 (Act No. 117 of 1998) in their respective local areas:</b>
DC43	Harry Gwala District Municipality	No local functions allocated to the district to perform on behalf of the local municipalities in the local area
KZN436	Dr Nkosazana Dlamini Zuma Municipality	No district functions allocated to the local municipality to perform in its local area
KZN433	Greater Kokstad Municipality	No district functions allocated to the local municipality to perform in its local area
KZN434	Ubuhebezwe Municipality	No district functions allocated to the local municipality to perform in its local area
KZN435	Umzimkhulu Municipality	84(1)(l) - cemeteries 84(1)(e) - solid waste disposal 84(1)(n) - municipal public works relating to the above functions

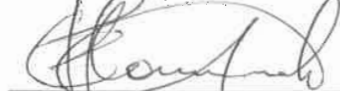
**IEMBE DISTRICT MUNICIPALITY  
(DC29)**

**DEPARTMENT OF COOPERATIVE GOVERNANCE AND TRADITIONAL AFFAIRS**

**NOTICE IN TERMS OF SECTION 12 OF THE LOCAL GOVERNMENT: MUNICIPAL STRUCTURES ACT, 1998:  
AMENDMENT OF ESTABLISHMENT NOTICE FOR THE IEMBE DISTRICT MUNICIPALITY (DC29) AND THE  
MANDENI (KZN291), KWADUKUZA (KZN292), NDWEDWE (KZN293) AND MAPHUMULO (KZN294) LOCAL  
MUNICIPALITIES**

I, Sipho Emmanuel Hlomuka, Member of the KwaZulu-Natal Executive Council responsible for local government, hereby, under the powers vested in me by sections 16 and 17 read with section 93(1) of the Local Government: Municipal Structures Act, 1998 (Act No. 117 of 1998) amend the section 12 establishment notices referred to in the Schedule hereto and hereby make provision for transitional measures to facilitate and regulate the matters contemplated in the provisions of the said Act.

Given under my Hand at Pietermaritzburg on this the 31 day of July, Two Thousand and Twenty-One.



**MR S.E. HLOMUKA, MPL**  
Member of the Executive Council of the Province of KwaZulu-Natal  
responsible for local government

**SCHEDULE**

**PART 1**

**CHAPTER 1: GENERAL PROVISIONS**

**Definitions**

**1.** In this Schedule, unless the context otherwise indicates or unless redefined herein, a word or expression to which a meaning has been assigned in the Local Government: Municipal Structures Act, 1998 (Act No. 117 of 1998), has the same meaning and—

“**Act**” means the Local Government: Municipal Structures Act, 1998 (Act No. 117 of 1998) as amended;

“**Constitution**” means the Constitution of the Republic of South Africa, 1996;

“**constituent local municipalities**” means the Mandeni, KwaDukuza, Ndwedwe, and Maphumulo municipalities;

“**demarcation notice**” means the relevant Notices specified in Annexure A hereto;

“**effective date**” means the date of the declaration of results by the Electoral Commission established in terms of section 3 of the Electoral Commission Act, 1996 (Act No. 51 of 1996) in respect of the local government election in 2021;

“**Executive Committee**” means the Executive Committee of the municipality concerned, established in terms of section 43 of the Act;

“**KwaZulu-Natal Determination of Types of Municipality Act**” means the KwaZulu-Natal Determination of Types of Municipality Act, 2000 (Act No. 7 of 2000);



**"MEC"** means the Member of the Executive Council responsible for local government in the Province of KwaZulu-Natal;

**"Municipal Public Accounts Committee"** means the Municipal Public Accounts Committee of the municipality concerned, established in terms of section 79 of the Act;

**"proportionally elected councillors"** means councillors elected to proportionally represent the parties that contested the election in the municipality concerned;

**"Provincial Gazette"** means the *Provincial Gazette* of the Province of KwaZulu-Natal;

**"this Notice"** means this Notice, including its Schedule and Annexures; and

**"ward councillor"** means a councillor elected to directly represent a ward.

#### **Continued existence of district and related local municipalities**

2. (1) Notwithstanding the amendment of the notice set out in Annexure A, the iLembe District Municipality and its constituent local municipalities as set out in Parts 2 to 6 of this Schedule, continue to exist.

(2) The amendments (if any), of the category, type, boundaries, name, number of councillors, number of wards, number of full-time councillors, assets, liabilities and staff of the of iLembe District Municipality and its constituent local municipalities shall take effect on the effective date unless indicated otherwise in this Notice.

#### **Division of powers and functions**

3. The division of powers and functions—

- (a) as provided for in sections 84 and 85 of the Act; and
- (b) between the district municipality and the local municipalities contemplated in Parts 2 to 6, are set out in Annexure B.

#### **Amendment of Notice**

4. The MEC may, from time to time, amend this Notice in respect of any of the matters as set out in sections 12, 16 and 17 of the Act by notice in the *Provincial Gazette*.

#### **Status**

5. A municipality has the legal status accorded to such municipality in terms of national legislation.

#### **Amendment**

6. The notice mentioned in Annexure A of this Notice are hereby amended to the extent set out in this Notice and/including the second column of the said Annexure (where necessary).

#### **Continued operation of municipality**

7. Subject to the provisions of this Notice and the protection of existing rights and the continuation of existing obligations as contemplated in paragraph 8(2) of Part 1 of this Schedule, every municipality contemplated in this Notice continues—

- (a) for all purposes, to operate, without interruption, as a municipality with all the powers, functions, duties and roles that, prior to the effective date, vested in such municipality; and
- (b) to be governed and managed, with the necessary changes, in compliance with the provisions of every—
  - (i) law; and
  - (ii) administrative and financial procedure,that applied to such municipality prior to the effective date.

#### **Savings**

8.(1) Anything done or deemed to have been done under any provision of any notice amended by this Notice and which may or must be done as contemplated in this Notice, must be regarded as having been done as contemplated in the corresponding provision of this Notice.



(2) Any rights accrued or obligations incurred as contemplated in a notice amended by this Notice, remain in force, as if that notice has not been amended: Provided that any renewal must be in accordance with the provisions of this Notice.

#### **Validation**

9. All executive and administrative actions lawfully performed by a municipality in good faith, before the effective date, are hereby deemed to have been validly performed—

(a) as if the required legal basis, including, but not limited to, delegations, assignments, powers of attorney, agency agreements, service level agreements or service delivery agreements, had been in existence at the time of such actions being performed: Provided that all executive and administrative actions, municipal services, support, delegations, assignments, powers of attorney, agency agreements, service level agreements or service delivery agreements and local government related services, whether they commenced prior to or after the effective date, must, from the date of commencement of this Notice, comply with the provisions of this Notice.

## **PART 2**

#### **Continued existence of district municipality**

1. Notwithstanding the amendment of the notices set out in Annexure A, the district municipality of iLembe continues to exist for the district municipal area DC29 as a whole.

#### **Category**

2. The district municipality is a Category C municipality as determined by the Demarcation Board in terms of section 4 of the Act.

#### **Type**

3. The type of the district municipality is that of a collective executive system combined with a ward participatory system as described in the KwaZulu-Natal Determination of Types of Municipality Act.

#### **Boundaries**

4. Notwithstanding the amendment of the notices set out in Annexure A, the boundaries of the district municipality are as—

- (a) determined, and redetermined, as the case may be, in such amended notices for the district municipal area; and
- (b) redetermined in accordance with—
  - (i) Provincial Notice No. 56 dated 14 June 2018 (*Provincial Gazette* No. 1964); and
  - (ii) Provincial Notice No. 89 dated 9 August 2018 (*Provincial Gazette* No. 1985).

#### **Name**

5. The name of the district municipality is iLembe District Municipality.

#### **Councillors**

6.(1) The council of the district municipality consists of 35 councillors, of whom—

- (a) 14 are proportionally elected councillors;
- (b) 5 are appointed by the local municipality as contemplated in Part 3 of this Schedule;

- (c) 8 are appointed by the local municipality as contemplated in Part 4 of this Schedule;
- (d) 5 are appointed by the local municipality as contemplated in Part 5 of this Schedule; and
- (e) 3 are appointed by the local municipality as contemplated in Part 6 of this Schedule.

(2) It is determined that the following councillors may be designated as full-time councillors in terms of section 18(4) of the Act:

- (a) Speaker;
- (b) Mayor;
- (c) Deputy Mayor.

#### **Seat of municipality**

7. The seat of the municipality is the iLembe District Municipal Offices in KwaDukuza.

### **PART 3**

#### **Continued existence of local municipality**

1. Notwithstanding the amendment of the notices set out in Annexure A, that part of the district municipal area determined in the demarcation notice as KZN291 continues to exist as a local municipality.

#### **Category**

2. The local municipality is a Category B municipality as determined by the Demarcation Board in terms of section 4 of the Act.

#### **Type**

3. The type of local municipality is that of a collective executive combined with a ward participatory system as described in the KwaZulu-Natal Determination of Types of Municipality Act.

#### **Boundaries**

4. Notwithstanding the amendment of the notices set out in Annexure A, the boundaries of the local municipality are as—

- (a) determined, and redetermined, as the case may be, in such amended notices for the local municipal area; and
- (b) redetermined in accordance with—
  - (i) Provincial Notice No. 56 dated 14 June 2018 (*Provincial Gazette* No. 1964); and
  - (ii) Provincial Notice No. 89 dated 9 August 2018 (*Provincial Gazette* No. 1985).

#### **Name**

5. The name of the local municipality is Mandeni Local Municipality.

#### **Councillors**

6.(1) The council of the local municipality consists of 35 councillors, of whom—

- (a) 17 are proportionally elected councillors; and
- (b) 18 are ward councillors.

(2) It is determined that the following councillors may be designated as full-time councillors in terms of section 18(4) of the Act:

- (a) Speaker;
- (b) Mayor;
- (c) Deputy Mayor.

#### **Wards**

7. Notwithstanding the amendment of the notices set out in Annexure A, the local municipality has 18 wards with boundaries as determined in Provincial Notice 98 dated 1 October 2020 (*Provincial Gazette* No. 2218).

**Seat of municipality**

8. The seat of the municipality is the Mandeni Municipal Offices in Mandeni.

**PART 4****Continued existence of local municipality**

1. Notwithstanding the amendment of the notices set out in Annexure A, that part of the district municipal area determined in the demarcation notice as KZN292 continues to exist as a local municipality.

**Category**

2. The local municipality is a Category B municipality as determined by the Demarcation Board in terms of section 4 of the Act.

**Type**

3. The type of local municipality is that of a collective executive combined with a ward participatory system type as described in the KwaZulu-Natal Determination of Types of Municipality Act.

**Boundaries**

4. Notwithstanding the amendment of the notices set out in Annexure A, the boundaries of the local municipality are as—

- (a) determined, and redetermined, as the case may be, in such amended notices for the local municipal area; and
- (b) redetermined in accordance with—
  - (i) Provincial Notice No. 56 dated 14 June 2018 (*Provincial Gazette* No. 1964); and
  - (ii) Provincial Notice No. 89 dated 9 August 2018 (*Provincial Gazette* No. 1985).

**Name**

5. The name of the local municipality is KwaDukuza Local Municipality.

**Councillors**

6.(1) The council of the local municipality consists of 59 councillors, of whom—

- (a) 29 are proportionally elected councillors; and
- (b) 30 are ward councillors.

(2) It is determined that the following councillors may be designated as full-time councillors in terms of section 18(4) of the Act:

- (a) Speaker;
- (b) Mayor; and
- (c) Deputy Mayor.

**Wards**

7. Notwithstanding the amendment of the notices set out in Annexure A, the local municipality has 30 wards with boundaries as determined in Provincial Notice 98 dated 1 October 2020 (*Provincial Gazette* No. 2218).

**Seat of municipality**

8. The seat of the municipality is the KwaDukuza Municipal Offices in Stanger.

**PART 5**

**Continued existence of local municipality**

1. Notwithstanding the amendment of the notices set out in Annexure A, that part of the district municipal area determined in the demarcation notice as KZN293 continues to exist as a local municipality.

**Category**

2. The local municipality is a Category B municipality as determined by the Demarcation Board in terms of section 4 of the Act.

**Type**

3. The type of local municipality is that of a collective executive combined with a ward participatory system as described in the KwaZulu-Natal Determination of Types of Municipality Act.

**Boundaries**

4. Notwithstanding the amendment of the notices set out in Annexure A, the boundaries of the local municipality are as—

- (a) determined, and redetermined, as the case may be, in such amended notices for the local municipal area; and
- (b) redetermined in accordance with—
  - (i) Provincial Notice No. 56 dated 14 June 2018 (*Provincial Gazette* No. 1964); and
  - (ii) Provincial Notice No. 89 dated 9 August 2018 (*Provincial Gazette* No. 1985).

**Name**

5. The name of the local municipality is Ndwedwe Local Municipality.

**Councillors**

6.(1) The council of the local municipality consists of 37 councillors, of whom—

- (a) 18 are proportionally elected councillors; and
- (b) 19 are ward councillors.

(2) It is determined that the following councillors may be designated as full-time councillors in terms of section 18(4) of the Act:

- (a) Speaker;
- (b) Mayor; and
- (c) Deputy Mayor.

**Wards**

7. Notwithstanding the amendment of the notices set out in Annexure A, the local municipality has 19 wards with boundaries as determined in Provincial Notice 98 dated 1 October 2020 (*Provincial Gazette* No. 2218).

**Seat of municipality**

8. The seat of the municipality is the Ndwedwe Municipal Offices in Ndwedwe.

**Continued existence of local municipality**

1. Notwithstanding the amendment of the notices set out in Annexure A, that part of the district municipal area determined in the demarcation notice as KZN294 continues to exist as a local municipality.

**Category**

2. The local municipality is a Category B municipality as determined by the Demarcation Board in terms of section 4 of the Act.

**Type**

3. The type of local municipality is that of a collective executive combined with a ward participatory system as described in the KwaZulu-Natal Determination of Types of Municipality Act.

**Boundaries**

4. Notwithstanding the amendment of the notices set out in Annexure A, the boundaries of the local municipality are as determined, and redetermined, as the case may be, in such amended notices for the local municipal area.

**Name**

5. The name of the local municipality is Maphumulo Local Municipality.

**Councillors**

6.(1) The council of the local municipality consists of 23 councillors, of whom—

- (a) 11 are proportionally elected councillors; and
- (b) 12 are ward councillors.

(2) It is determined that the following councillors may be designated as full-time councillors in terms of section 18(4) of the Act:

- (a) Speaker;
- (b) Mayor; and
- (c) Deputy Mayor.

**Wards**

7. Notwithstanding the amendment of the notices set out in Annexure A, the local municipality has 12 wards with boundaries as determined in Provincial Notice 98 dated 1 October 2020 (*Provincial Gazette* No. 2218).

**Seat of municipality**

8. The seat of the municipality is the Maphumulo Municipal Offices in Maphumulo.

**NOTICES AMENDED**  
(....)

<b>Number and year of Notice</b>	<b>Title</b>	<b>Extent of Amendment</b>
Provincial Gazette: Notice No. 1708 of 2016	<b>NOTICE IN TERMS OF SECTION 12 OF THE LOCAL GOVERNMENT: MUNICIPAL STRUCTURES ACT, 1998: REPEAL AND REPLACEMENT OF ESTABLISHMENT NOTICE FOR THE ILEMBE DISTRICT MUNICIPALITY (DC29) AND THE MANDENI (KZN291), KWADUKUZA (KZN292), NDWEDWE (KZN293) AND MAPHUMULO (KZN294) LOCAL MUNICIPALITIES</b>	Per this Notice

**ANNEXURE B**

**DIVISION OF MUNICIPAL FUNCTIONS AND POWERS IN TERMS OF SECTION 85(1)**

<b>Municipality No.</b>	<b>Name of Municipality</b>	<b>The district municipality performs the following local functions defined in the Constitution in the local areas indicated in brackets, and the local municipalities perform the following district functions defined in the Local Government Municipal Structures Act, 1998 (Act No. 117 of 1998) in their respective local areas:</b>
DC29	Ilembe District Municipality	No local functions allocated to the district to perform on behalf of the local municipalities in the local area
KZN291	Mandeni Municipality	No district functions allocated to the local municipality to perform in its local area
KZN292	KwaDukuza Municipality	84(1)(f) - municipal roads 84(1)(j) - firefighting services 84(1)(l) - cemeteries 84(1)(n) - municipal public works relating to the above functions
KZN293	Ndwedwe Municipality	No district functions allocated to the local municipality to perform in its local area
KZN294	Maphumulo Municipality	No district functions allocated to the local municipality to perform in its local area


**KING CETSHWAYO DISTRICT MUNICIPALITY  
(DC28)**

**DEPARTMENT OF COOPERATIVE GOVERNANCE AND TRADITIONAL AFFAIRS**

**NOTICE IN TERMS OF SECTION 12 OF THE LOCAL GOVERNMENT: MUNICIPAL STRUCTURES ACT, 1998:  
AMENDMENT OF ESTABLISHMENT NOTICE FOR THE KING CETSHWAYO DISTRICT MUNICIPALITY (DC28) AND  
THE UMFOLOZI (KZN281), UMLATHUZE (KZN282), UMLALAZI (KZN284), MTHONJANENI (KZN285) AND  
NKANDLA (KZN286) LOCAL MUNICIPALITIES**

I, Siphon Emmanuel Hlomuka, Member of the KwaZulu-Natal Executive Council responsible for local government, hereby, under the powers vested in me by sections 16 and 17 read with section 93(1) of the Local Government: Municipal Structures Act, 1998 (Act No. 117 of 1998) amend the section 12 establishment notice referred to in the Schedule hereto and hereby make provision for measures to facilitate and regulate the matters contemplated in the provisions of the said Act.

Given under my Hand at Pietermaritzburg on this the 31 day of July, Two Thousand and Twenty-One.



**MR S. E. HLOMUKA, MPL**

**Member of the Executive Council of the Province of KwaZulu-Natal  
responsible for local government**

**SCHEDULE**

**PART 1**

**CHAPTER 1: GENERAL PROVISIONS**

**Definitions**

**1.** In this Schedule, unless the context otherwise indicates or unless redefined herein, a word or expression to which a meaning has been assigned in the Local Government: Municipal Structures Act, 1998 (Act No. 117 of 1998), has the same meaning and—

“**Act**” means the Local Government: Municipal Structures Act, 1998 (Act No. 117 of 1998) as amended;

“**Constitution**” means the Constitution of the Republic of South Africa, 1996;

“**constituent local municipalities**” means the uMfolozi, uMhlathuze, uMlalazi, Mthonjaneni and Nkandla municipalities;

“**demarcation notice**” means the relevant Notices specified in Annexure A hereto;

“**disestablished municipality**” means an existing municipality disestablished in terms of this Schedule;

“**effective date**” means the date of the declaration of results by the Electoral Commission established in terms of section 3 of the Electoral Commission Act, 1996 (Act No. 51 of 1996) in respect of the local government election in 2021;

“**Executive Committee**” means the Executive Committee of the municipality concerned, established in terms of section 43 of the Act;

“**KwaZulu-Natal Determination of Types of Municipality Act**” means the KwaZulu-Natal Determination of Types of Municipality Act, 2000 (Act No. 7 of 2000);

**"MEC"** means the Member of the Executive Council responsible for local government in the Province of KwaZulu-Natal;

**"Municipal Public Accounts Committee"** means the Municipal Public Accounts Committee of the municipality concerned, established in terms of section 79 of the Act;

**"proportionally elected councillors"** means councillors elected to proportionally represent the parties that contested the election in the municipality concerned;

**"Provincial Gazette"** means the *Provincial Gazette* of the Province of KwaZulu-Natal;

**"this Notice"** means this Notice, including its Schedule and Annexures; and

**"ward councillor"** means a councillor elected to directly represent a ward.

#### **Continued existence of district and related local municipalities**

2. (1) Notwithstanding the amendment of the notice set out in Annexure A, the King Cetshwayo District Municipality and its constituent local municipalities as set out in Parts 2 to 7 of this Schedule, continue to exist.

(2) The amendments (if any), of the category, type, boundaries, name, number of councillors, number of wards, number of full-time councillors, assets, liabilities and staff of the of King Cetshwayo District Municipality and its constituent local municipalities shall take effect on the effective date unless indicated otherwise in this Notice.

#### **Division of powers and functions**

3. The division of powers and functions—

- (a) as provided for in sections 84 and 85 of the Act; and
- (b) between the district municipality and the local municipalities contemplated in Parts 2 to 7, are set out in Annexure B.

#### **Amendment of Notice**

4. The MEC may, from time to time, amend this Notice in respect of any of the matters as set out in sections 12, 16 and 17 of the Act by notice in the *Provincial Gazette*.

#### **Status**

5. A municipality has the legal status accorded to such municipality in terms of national legislation.

#### **Amendment**

6. The notice mentioned in Annexure A of this Notice is hereby amended to the extent set out in this Notice and/including the second column of the said Annexure (where necessary).

#### **Continued operation of municipality**

7. Subject to the provisions of this Notice and the protection of existing rights and the continuation of existing obligations as contemplated in paragraph 8(2) of Part 1 of this Schedule, every municipality contemplated in this Notice continues—

- (a) for all purposes, to operate, without interruption, as a municipality with all the powers, functions, duties and roles that, prior to the effective date, vested in such municipality; and
- (b) to be governed and managed, with the necessary changes, in compliance with the provisions of every—
  - (i) law; and
  - (ii) administrative and financial procedure,that applied to such municipality prior to the effective date.

#### **Savings**

8.(1) Anything done or deemed to have been done under any provision of any notice amended by this Notice and which may or must be done as contemplated in this Notice, must be regarded as having been done as contemplated in the corresponding provision of this Notice.



(2) Any rights accrued or obligations incurred as contemplated in a notice amended by this Notice, remain in force, as if that notice has not been amended: Provided that any renewal must be in accordance with the provisions of this Notice.

#### **Validation**

9. All executive and administrative actions lawfully performed by a municipality in good faith, before the effective date, are hereby deemed to have been validly performed—

(a) as if the required legal basis, including, but not limited to, delegations, assignments, powers of attorney, agency agreements, service level agreements or service delivery agreements, had been in existence at the time of such actions being performed: Provided that all executive and administrative actions, municipal services, support, delegations, assignments, powers of attorney, agency agreements, service level agreements, service delivery agreements and any local government related services, whether they commenced prior to after the effective date, must, from the date of commencement of this Notice, comply with the provisions of this Notice.

## **PART 2**

### **Continued existence of King Cetshwayo District Municipality**

1. Notwithstanding the amendment of the notice set out in Annexure A, the district municipality of King Cetshwayo continues to exist for the district municipal area DC28 as a whole.

#### **Category**

2. The district municipality is a Category C municipality as determined by the Demarcation Board in terms of section 4 of the Act.

#### **Type**

3. The type of the district municipality is that of a collective executive system combined with the ward participatory system as described in the KwaZulu-Natal Determination of Types of Municipality Act.

#### **Boundaries**

4. Notwithstanding the repeal of the notice set out in Annexure A, the boundaries of the District Municipality are as—

- (a) determined, and redetermined, as the case may be, in such amendment notice for the District municipal area; and
- (b) redetermined in accordance with—
  - (i) Provincial Notice No. 56 dated 14 June 2018 (*Provincial Gazette* No. 1964); and
  - (ii) Provincial Notice No. 89 dated 9 August 2018 (*Provincial Gazette* No. 1985).

#### **Name**

5. The name of the district municipality is King Cetshwayo District Municipality.

#### **Councillors**

6.(1) The council of the district municipality consists of 43 councillors, of whom—

- (a) 18 are proportionally elected councillors;
- (b) 4 are appointed by the uMfolozi local municipality;
- (c) 10 are appointed by the uMhlathuze local municipality;
- (d) 6 are appointed by the uMlalazi local municipality;
- (e) 2 are appointed by the Mthonjaneni local municipality; and
- (f) 3 are appointed by the Nkandla local municipality.

(2) It is determined that the following councillors may be designated as full-time councillors in terms of section 18(4) of the Act:

- (a) Speaker;
- (b) Mayor; and
- (c) Deputy Mayor.

#### **Seat of municipality**

7. The seat of the municipality is the King Cetshwayo Municipal Offices in Richards Bay.

### **PART 3**

#### **Continued existence of uMfolozi Local Municipality**

1. Notwithstanding the amendment of the notice set out in Annexure A, that part of the district municipal area determined in the demarcation notice as KZN281 continues to exist as a local municipality.

#### **Category**

2. The local municipality is a Category B municipality as determined by the Demarcation Board in terms of section 4 of the Act.

#### **Type**

3. The type of local municipality is that of a collective executive system combined with a ward participatory system as described in the KwaZulu-Natal Determination of Types of Municipality Act.

#### **Boundaries**

4. Notwithstanding the amendment of the notice set out in Annexure A, the boundaries of the local municipality are as—

- (a) determined, and redetermined, as the case may be, in such amendment notice for the local municipal area; and
- (b) redetermined in accordance with—
  - (i) Provincial Notice No. 56 dated 14 June 2018 (*Provincial Gazette* No. 1964); and
  - (ii) Provincial Notice No. 89 dated 9 August 2018 (*Provincial Gazette* No. 1985).

#### **Name**

5. The name of the local municipality is uMfolozi Local Municipality.

#### **Councillors**

6.(1) The council of the local municipality consists of 35 councillors of whom—

- (a) 17 are proportionally elected councillors; and
- (b) 18 are ward councillors.

(2) (2) It is determined that the following councillors may be designated as full-time councillors in terms of section 18(4) of the Act:

- (a) Speaker;
- (b) Mayor; and
- (c) Deputy Mayor.

#### **Wards**

7. Notwithstanding the amendment of the notice set out in Annexure A, the local municipality has 18 wards

with boundaries as determined in Provincial Notice 73 dated 6 August 2020 (*Provincial Gazette* No. 2201).

**Seat of municipality**

8. The seat of the municipality is the uMfolozi Municipal Offices in KwaMbonambi.

**PART 4****Continued existence of uMhlathuze Local Municipality**

1. Notwithstanding the amendment of the notice set out in Annexure A, that part of the district municipal area determined in the demarcation notice as KZN282 continues to exist as a local municipality.

**Category**

2. The local municipality is a Category B municipality as determined by the Demarcation Board in terms of section 4 of the Act.

**Type**

3. The type of local municipality is that of a collective executive system combined with a ward participatory system as described in the KwaZulu-Natal Determination of Types of Municipality Act.

**Boundaries**

4. Notwithstanding the amendment of the notice set out in Annexure A, the boundaries of the local municipality are as—

- (a) determined, and redetermined, as the case may be, in such amendment notice for the local municipal area; and
- (b) redetermined in accordance with—
  - (i) Provincial Notice No. 56 dated 14 June 2018 (*Provincial Gazette* No. 1964); and
  - (ii) Provincial Notice No. 89 dated 9 August 2018 (*Provincial Gazette* No. 1985).

**Name**

5. The name of the local municipality is uMhlathuze Local Municipality.

**Councillors**

6.(1) The council of the local municipality consists of 67 councillors of whom—

- (a) 33 are proportionally elected councillors; and
- (b) 34 are ward councillors.

(2) It is determined that the following councillors may be designated as full-time councillors in terms of section 18(4) of the Act:

- (a) Speaker
- (b) Mayor; and
- (c) Deputy Mayor.

**Wards**

7. Notwithstanding the amendment of the notice set out in Annexure A, the local municipality has 34 wards with boundaries as determined in Provincial Notice 73 dated 6 August 2020 (*Provincial Gazette* No. 2201).

**Seat of municipality**

8. The seat of the municipality is the uMhlathuze Municipal Offices in Richards Bay.

**PART 5**

**Continued existence of uMlalazi Local Municipality**

1. Notwithstanding the amendment of the notice set out in Annexure A, that part of the district municipal area determined in the demarcation notice as KZN284 continues to exist as a local municipality.

**Category**

2. The local municipality is a Category B municipality as determined by the Demarcation Board in terms of section 4 of the Act.

**Type**

3. The type of local municipality is that of a collective executive system combined with a ward participatory system as described in the KwaZulu-Natal Determination of Types of Municipality Act.

**Boundaries**

4. Notwithstanding the amendment of the notices set out in Annexure A, the boundaries of the local municipality are as—

- (a) determined, and redetermined, as the case may be, in such amendment notice for the local municipal area; and
- (b) redetermined in accordance with—
  - (i) Provincial Notice No. 56 dated 14 June 2018 (*Provincial Gazette* No. 1964); and
  - (ii) Provincial Notice No. 89 dated 9 August 2018 (*Provincial Gazette* No. 1985).

**Name**

5. The name of the local municipality is uMlalazi Local Municipality.

**Councillors**

6.(1) The council of the local municipality consists of 55 councillors of whom—

- (a) 27 are proportionally elected councillors; and
- (b) 28 are ward councillors.

(2) It is determined that the following councillors may be designated as full-time councillors in terms of section 18(4) of the Act:

- (a) Speaker;
- (b) Mayor; and
- (c) Deputy Mayor.

**Wards**

7. Notwithstanding the amendment of the notices set out in Annexure A, the local municipality has 28 wards with boundaries as determined in Provincial Notice 73 dated 6 August 2020 (*Provincial Gazette* No. 2201).

**Seat of municipality**

8. The seat of the municipality is the uMlalazi Municipal Offices in Eshowe.

**PART 6****Continued existence of Mthonjaneni Local Municipality**

1. Notwithstanding the amendment of the notices set out in Annexure A, that part of the district municipal area determined in the demarcation notice as KZN285 continues to exist as a local municipality.

**Category**

2. The local municipality is a Category B municipality as determined by the Demarcation Board in terms of section 4 of the Act.

**Type**

3. The type of local municipality is that of a collective executive system combined with a ward participatory system as described in the KwaZulu-Natal Determination of Types of Municipality Act.

**Boundaries**

4. Notwithstanding the amendment of the notice set out in Annexure A, the boundaries of the local municipality are as—

- (a) determined, and redetermined, as the case may be, in such repealed notices for the local municipal area; and
- (b) redetermined in accordance with—
  - (i) Provincial Notice No. 56 dated 14 June 2018 (*Provincial Gazette* No. 1964); and
  - (ii) Provincial Notice No. 89 dated 9 August 2018 (*Provincial Gazette* No. 1985).

**Name**

5. The name of the local municipality is Mthonjaneni Local Municipality.

**Councillors**

6.(1) The council of the local municipality consists of 25 councillors of whom—

- (a) 12 are proportionally elected councillors; and
- (b) 13 are ward councillors.

(2) It is determined that the following councillors may be designated as full-time councillors in terms of section 18(4) of the Act:

- (a) Speaker
- (b) Mayor; and
- (c) Deputy Mayor.

**Wards**

7. Notwithstanding the amendment of the notice set out in Annexure A, the local municipality has 13 wards with boundaries as determined in Provincial Notice 73 dated 6 August 2020 (*Provincial Gazette* No. 2201).

**Seat of municipality**

8. The seat of the municipality is the Mthonjaneni Municipal Offices in Melmoth.

**PART 7****Continued existence of Nkandla Local Municipality**

1. Notwithstanding the amendment of the notice set out in Annexure A, that part of the district municipal area determined in the demarcation notice as KZN286 continues to exist as a local municipality.

**Category**

2. The local municipality is a Category B municipality as determined by the Demarcation Board in terms of section 4 of the Act.

**Type**

3. The type of local municipality is that of a collective executive system combined with a ward participatory system as described in the KwaZulu-Natal Determination of Types of Municipality Act.

**Boundaries**

4. Notwithstanding the amendment of the notice set out in Annexure A, the boundaries of the local municipality are as—

- (a) determined, and redetermined, as the case may be, in such amendment notice for the local municipal area; and
- (b) redetermined in accordance with—
  - (i) Provincial Notice No. 56 dated 14 June 2018 (*Provincial Gazette* No. 1964); and
  - (ii) Provincial Notice No. 89 dated 9 August 2018 (*Provincial Gazette* No. 1985).

**Name**

5. The name of the local municipality is Nkandla Local Municipality.

**Councillors**

6.(1) The council of the local municipality consists of 27 councillors of whom—

- (a) 13 are proportionally elected councillors; and
- (b) 14 are ward councillors.

(2) It is determined that the following councillors may be designated as full-time councillors in terms of section 18(4) of the Act:

- (a) Speaker
- (b) Mayor; and
- (c) Deputy Mayor.

**Wards**

7. Notwithstanding the amendment of the notice set out in Annexure A, the local municipality has 14 wards with boundaries as determined in Provincial Notice 73 dated 6 August 2020 (*Provincial Gazette* No. 2201).

**Seat of municipality**

8. The seat of the municipality is the Nkandla Municipal Offices in Nkandla.

**ANNEXURE A****NOTICES AMENDED/REPEALED**

(Paragraph 6 of Part 1)

<i>Number and year of Notice</i>	<i>Title</i>	<i>Extent of repeal</i>
Provincial Gazette: Notice No. 1708 of 2016	<b>NOTICE IN TERMS OF SECTION 12 OF THE LOCAL GOVERNMENT: MUNICIPAL STRUCTURES ACT, 1998: AMENDMENT ESTABLISHMENT NOTICE FOR THE KING CETSHWAYO DISTRICT MUNICIPALITY (DC28) UMFOLOZI (KZN281), UMHATHUZE (KZN282), UMLALAZI (KZN 284) MTHONJANENI (KZN285) AND NKANDLA (KZN286) LOCAL LOCAL MUNICIPALITIES</b>	Per this Notice

<i>Number and year of Notice</i>	<i>Title</i>	<i>Extent of repeal</i>

## ANNEXURE B

## DIVISION OF MUNICIPAL FUNCTIONS AND POWERS IN TERMS OF SECTION 85(1)

<b>Municipality No.</b>	<b>Name of Municipality</b>	<b>The district municipality performs the following local functions defined in the Constitution in the local areas indicated in brackets, and the local municipalities perform the following district functions defined in the Local Government Municipal Structures Act, 1998 (Act No 117 of 1998) in their respective local areas:</b>
DC28	Uthungulu District Municipality	The following Schedule 4 Part B powers and functions or aspects thereof in the area of the local municipalities indicated in brackets: Building regulations (KZN281) The following Schedule 5 Part B powers and functions or aspects thereof in the area of the local municipalities indicated in brackets: Licensing and control of undertakings that sell food to the public (KZN281, KZN286)
KZN281	Mbonambi Municipality	No district functions allocated to the local municipality to perform in its local area
KZN282	uMhlathuze Municipality	84(1)(h) - municipal airports 84(1)(n) - municipal public works relating to the above functions
KZN284	uMlalazi Municipality	No district functions allocated to the local municipality to perform in its local area
KZN285	Mthonjaneni Municipality	No district functions allocated to the local municipality to perform in its local area
KZN286	Nkandla Municipality	No district functions allocated to the local municipality to perform in its local area

**UGU DISTRICT MUNICIPALITY  
(DC21)**

**DEPARTMENT OF COOPERATIVE GOVERNANCE AND TRADITIONAL AFFAIRS**

**NOTICE IN TERMS OF SECTION 12 OF THE LOCAL GOVERNMENT: MUNICIPAL STRUCTURES ACT, 1998:  
AMENDMENT OF ESTABLISHMENT NOTICE FOR THE UGU DISTRICT MUNICIPALITY (DC21) AND THE UMDONI  
(KZN212), UMZUMBE (KZN213), UMUZIWABANTU (KZN214) AND RAY NKONYENI (KZN216) LOCAL  
MUNICIPALITIES**

I, Sipho Emmanuel Hlomuka, Member of the KwaZulu-Natal Executive Council responsible for local government, hereby, under the powers vested in me by sections 16 and 17 read with section 93(1) of the Local Government: Municipal Structures Act, 1998 (Act No. 117 of 1998) amend the section 12 establishment notices referred to in the Schedule hereto and hereby make provision for measures to facilitate and regulate the matters contemplated in the provisions of the said Act.

Given under my Hand at Pietermaritzburg on this the 31 day of July, Two Thousand and Twenty-One.

  
\_\_\_\_\_  
**MR S.E. HLOMUKA, MPL**  
**Member of the Executive Council of the Province of KwaZulu-Natal**  
**responsible for local government**

**SCHEDULE**

**PART 1**

**GENERAL PROVISIONS**

**Definitions**

1. In this Schedule, unless the context otherwise indicates or unless redefined herein, a word or expression to which a meaning has been assigned in the Local Government: Municipal Structures Act, 1998 (Act No. 117 of 1998) as amended, has the same meaning and—

“**Act**” means the Local Government: Municipal Structures Act, 1998 (Act No. 117 of 1998) as amended;

“**Constitution**” means the Constitution of the Republic of South Africa, 1996;

“**constituent local municipalities**” means the uMdoni, uMzombe, uMuziwabantu and Ray Nkonyeni municipalities;

“**demarcation notice**” means the relevant Notices specified in Annexure A hereto;

“**effective date**” means the date of the declaration of results by the Electoral Commission established in terms of section 3 of the Electoral Commission Act, 1996 (Act No. 51 of 1996) in respect of the local government election in 2021;

“**Executive Committee**” means the Executive Committee of the municipality concerned, established in terms of section 43 of the Act;

“**KwaZulu-Natal Determination of Types of Municipality Act**” means the KwaZulu-Natal Determination of Types of Municipality Act, 2000 (Act No. 7 of 2000);

“**MEC**” means the Member of the Executive Council responsible for local government in the Province of KwaZulu-Natal;



**“proportionally elected councillors”** means councillors elected to proportionally represent the parties that contested the election in the municipality concerned;

**“Provincial Gazette”** means the *Provincial Gazette* of the Province of KwaZulu-Natal;

**“this Notice”** means this Notice, including its Schedule and Annexures; and

**“ward councillor”** means a councillor elected to directly represent a ward.

#### **Continued existence of district and related local municipalities**

**2.** (1) Notwithstanding the amendment of the notice set out in Annexure A, the Ugu District Municipality and its constituent local municipalities as set out in Parts 2 to 6 of this Schedule, continue to exist.

(2) The amendments (if any), of the category, type, boundaries, name, number of councillors, number of wards, number of full-time councillors, assets, liabilities and staff of the of Ugu District Municipality and its constituent local municipalities shall take effect on the effective date unless indicated otherwise in this Notice.

#### **Division of powers and functions**

**3.** The division of powers and functions—

- (a) as provided for in sections 84 and 85 of the Act; and
- (b) between the district municipality and the local municipalities contemplated in Parts 2 to 9, are set out in Annexure B.

#### **Amendment of Notice**

**4.** The MEC may, from time to time, amend this Notice in respect of any of the matters as set out in sections 12, 16 and 17 of the Act by notice in the *Provincial Gazette*.

#### **Status**

**5.** A municipality has the legal status accorded to such municipality in terms of national legislation.

#### **Amendment**

**6.** The notice mentioned in Annexure A of this Notice are hereby amended to the extent set out in this Notice and/including the second column of the said Annexure (where necessary).

#### **Continued operation of municipality**

**7.** Subject to the provisions of this Notice and the protection of existing rights and the continuation of existing obligations as contemplated in paragraph 8(2) of Part 1 of this Schedule, every municipality contemplated in this Notice continues—

- (a) for all purposes, to operate, without interruption, as a municipality with all the powers, functions, duties and roles that, prior to the effective date, vested in such municipality; and
- (b) to be governed and managed, with the necessary changes, in compliance with the provisions of every—
  - (i) law; and
  - (ii) administrative and financial procedure,that applied to such municipality prior to the effective date.

#### **Savings**

**8.**(1) Anything done or deemed to have been done under any provision of any notice amended by this Notice and which may or must be done as contemplated in this Notice, must be regarded as having been done as contemplated in the corresponding provision of this Notice.

(2) Any rights accrued or obligations incurred as contemplated in a notice amended by this Notice, remain in force, as if that notice has not been amended: Provided that any renewal must be in accordance with the provisions of this Notice.

#### **Validation**

9. All executive and administrative actions lawfully performed by a municipality in good faith, before the effective date, are hereby deemed to have been validly performed—

(a) as if the required legal basis, including, but not limited to, delegations, assignments, powers of attorney, agency agreements, service level agreements or service delivery agreements, had been in existence at the time of such actions being performed: Provided that all executive and administrative actions, municipal services, support, delegations, assignments, powers of attorney, agency agreements, service level agreements or service delivery agreements and local government related services, whether they commenced prior to or after the effective date, must, from the date of commencement of this Notice, comply with the provisions of this Notice.

## PART 2

### Continued existence of Ugu District Municipality

1. Notwithstanding the amendment of the notices set out in Annexure A, the district municipality of Ugu continues to exist for the district municipal area DC21 as a whole.

### Category

2. The district municipality is a Category C municipality as determined by the Demarcation Board in terms of section 4 of the Act.

### Type

3. The type of the district municipality is that of a collective executive system combined with a participatory system as described in the KwaZulu-Natal Determination of Types of Municipality Act.

### Boundaries

4. Notwithstanding the amendment of the notices set out in Annexure A, the boundaries of the district municipality are as—

(a) determined, and redetermined, as the case may be, in such amended notices for the district municipal area; and

(b) redetermined in accordance with—

(i) Provincial Notice No. 56 dated 14 June 2018 (*Provincial Gazette* No. 1964); and

(ii) Provincial Notice No. 89 dated 9 August 2018 (*Provincial Gazette* No. 1985).

### Name

5. The name of the district municipality is Ugu District Municipality.

### Councillors

6.(1) The council of the district municipality consists of 37 councillors, of whom—

(a) 15 are proportionally elected councillors;

(b) 4 are appointed by the uMdoni local municipality;

(c) 5 are appointed by the uMzombe local municipality;

(d) 3 are appointed by the uMuziwabantu local municipality; and

(e) 10 are appointed by the Ray Nkonyeni local municipality.

(2) It is determined that the following councillors may be designated as full-time councillors in terms of section 18(4) of the Act:

(a) Speaker;

(b) Mayor; and

(c) Deputy Mayor.

**Seat of municipality**

7. The seat of the municipality is the Ugu Municipal Offices in Port Shepstone.

**PART 3****Continued existence of uMdoni Local Municipality**

1. Notwithstanding the amendment of the notices set out in Annexure A, that part of the district municipal area determined in the demarcation notice as KZN212 continues to exist as a local municipality.

**Category**

2. The local municipality is a Category B municipality as determined by the Demarcation Board in terms of section 4 of the Act.

**Type**

3. The type of local municipality is that of a collective executive system combined with a ward participatory system as described in the KwaZulu-Natal Determination of Types of Municipality Act.

**Boundaries**

4. Notwithstanding the amendment of the notices set out in Annexure A, the boundaries of the local municipality are as—

(a) determined, and redetermined, as the case may be, in such amended notices for the local municipal area; and

(b) redetermined in accordance with—

(i) Provincial Notice No. 56 dated 14 June 2018 (*Provincial Gazette* No. 1964); and

(ii) Provincial Notice No. 89 dated 9 August 2018 (*Provincial Gazette* No. 1985).

**Name**

5. The name of the local municipality is uMdoni Local Municipality.

**Councillors**

6.(1) The council of the local municipality consists of 37 councillors of whom—

(a) 18 are proportionally elected councillors; and

(b) 19 are ward councillors.

(2) It is determined that the following councillors may be designated as full-time councillors in terms of section 18(4) of the Act:

(a) Speaker;

(b) Mayor; and

(c) Deputy Mayor.

**Wards**

7. Notwithstanding the amendment of the notices set out in Annexure A, the local municipality has 19 wards with boundaries as determined in Provincial Notice 73 dated 6 August 2020 (*Provincial Gazette* No. 2201).

**Seat of the municipality**

8. The seat of the municipality is the uMdoni Municipal Offices in Scottburgh.

**PART 4**

**Continued existence of uMzumbe Local Municipality**

1. Notwithstanding the amendment of the notices set out in Annexure A, that part of the district municipal area determined in the demarcation notice as KZN213 continues to exist as a local municipality.

**Category**

2. The local municipality is a Category B municipality as determined by the Demarcation Board in terms of section 4 of the Act.

**Type**

3. The type of local municipality is that of a collective executive system combined with a ward participatory system as described in the KwaZulu-Natal Determination of Types of Municipality Act.

**Boundaries**

4. Notwithstanding the amendment of the notices set out in Annexure A, the boundaries of the local municipality are as—

- (a) determined, and redetermined, as the case may be, in such amended notices for the local municipal area; and
- (b) redetermined in accordance with—
  - (i) Provincial Notice No. 56 dated 14 June 2018 (*Provincial Gazette* No. 1964); and
  - (ii) Provincial Notice No. 89 dated 9 August 2018 (*Provincial Gazette* No. 1985).

**Name**

5. The name of the local municipality is uMzumbe Local Municipality.

**Councillors**

6.(1) The council of the local municipality consists of 39 councillors of whom—

- (a) 19 are proportionally elected councillors; and
- (b) 20 are ward councillors.

(2) It is determined that the following councillors may be designated as full-time councillors in terms of section 18(4) of the Act:

- (a) Speaker;
- (b) Mayor; and
- (c) Deputy Mayor.

**Wards**

7. Notwithstanding the amendment of the notices set out in Annexure A, the local municipality has 20 wards with boundaries as determined in Provincial Notice 73 dated 6 August 2020 (*Provincial Gazette* No. 2201).

**Seat of municipality**

8. The seat of the municipality is the uMzumbe Municipal Offices in uMthwalume.

**PART 5****Continued existence of uMuziwabantu Local Municipality**

1. Notwithstanding the amendment of the notices set out in Annexure A, that part of the district municipal area determined in the demarcation notice as KZN214 continues to exist as a local municipality.

**Category**

2. The local municipality is a Category B municipality as determined by the Demarcation Board in terms of section 4 of the Act.

**Type**

3. The type of local municipality is that of a collective executive system combined with a ward participatory system as described in the KwaZulu-Natal Determination of Types of Municipality Act.

**Boundaries**

4. Notwithstanding the amendment of the notices set out in Annexure A, the boundaries of the local municipality are as—

- (a) determined, and redetermined, as the case may be, in such amended notices for the local municipal area; and
- (b) redetermined in accordance with—
  - (i) Provincial Notice No. 56 dated 14 June 2018 (*Provincial Gazette* No. 1964); and
  - (ii) Provincial Notice No. 89 dated 9 August 2018 (*Provincial Gazette* No. 1985).

**Name**

5. The name of the local municipality is uMuziwabantu Local Municipality.

**Councillors**

6.(1) The council of the local municipality consists of 21 councillors of whom—

- (a) 10 are proportionally elected councillors; and
- (b) 11 are ward councillors.

(2) It is determined that the following councillors may be designated as full-time councillors in terms of section 18(4) of the Act:

- (a) Speaker;
- (b) Mayor; and
- (c) Deputy Mayor.

**Wards**

7. Notwithstanding the amendment of the notices set out in Annexure A, the local municipality has 11 wards with boundaries as determined in Provincial Notice 73 dated 6 August 2020 (*Provincial Gazette* No. 2201).

**Seat of municipality**

8. The seat of the municipality is the uMuziwabantu Municipal Offices in Harding.

**PART 6****Establishment of Ray Nkonyeni Local Municipality**

1. Notwithstanding the amendment of the notices set out in Annexure A, that part of the district municipal area determined in the demarcation notice as KZN216 continues to exist as a local municipality.

**Category**

2. The local municipality is a Category B municipality as determined by the Demarcation Board in terms of section 4 of the Act.

**Type**

3. The type of local municipality is that of a collective executive system combined with a ward participatory system as described in the KwaZulu-Natal Determination of Types of Municipality Act.

**Boundaries**

4. Notwithstanding the amendment of the notices set out in Annexure A, the boundaries of the local municipality are as—

- (a) determined, and redetermined, as the case may be, in such amended notices for the local municipal area; and
- (b) redetermined in accordance with—
  - (i) General Notice No. 51 dated 8 August 2013 (*Provincial Gazette* No. 1003); and
  - (ii) General Notice No. 57 dated 23 October 2013 (*Provincial Gazette* No. 1042).

**Name**

5. The name of the local municipality is Ray Nkonyeni Local Municipality.

**Councillors**

6.(1) The council of the local municipality consists of 71 councillors, of whom—

- (a) 35 are proportionally elected councillors; and
- (b) 36 are ward councillors.

(2) It is determined that the following councillors may be designated as full-time councillors in terms of section 18(4) of the Act:

- (a) Speaker;
- (b) Mayor; and
- (c) Deputy Mayor.

**Wards**

7. Notwithstanding the amendment of the notices set out in Annexure A, the local municipality has 36 wards with boundaries as determined in Provincial Notice 73 dated 6 August 2020 (*Provincial Gazette* No. 2201).

**Seat of municipality**

8. The seat of the municipality is the Ray Nkonyeni Municipal Offices in Port Shepstone.

## ANNEXURE A

## NOTICES AMENDED

(.....)

<i>Number and year of Notice</i>	<i>Title</i>	<i>Extent of Amendment</i>
Provincial Gazette: Notice No. 1708 of 2016	<b>NOTICE IN TERMS OF SECTION 12 OF THE LOCAL GOVERNMENT: MUNICIPAL STRUCTURES ACT, 1998: REPEAL AND REPLACEMENT OF ESTABLISHMENT NOTICE FOR THE UGU DISTRICT MUNICIPALITY (DC21) AND THE UMDONI (KZN212), UMZUMBE (KZN213), UMUZIWABANTU (KZN214) AND RAY NKONYENI (KZN216) LOCAL LOCAL MUNICIPALITIES</b>	Per this Notice

## ANNEXURE B

## DIVISION OF MUNICIPAL FUNCTIONS AND POWERS IN TERMS OF SECTION 85(1)

<b>Municipality No.</b>	<b>Name of Municipality</b>	<b>The district municipality performs the following local functions defined in the Constitution in the local areas indicated in brackets, and the local municipalities perform the following district functions defined in the Local Government Municipal Structures Act, 1998 (Act No 117 of 1998) in their respective local areas:</b>
DC21	Ugu District Municipality	No local functions allocated to the district to perform on behalf of the local municipalities in the local area
KZN212	uMdoni Municipality	No district functions allocated to the local municipality to perform in its local area
KZN213	uMzumbe Municipality	No district functions allocated to the local municipality to perform in its local area
KZN214	uMuziwabantu Municipality	84(1)(f) – municipal roads 84(1)(j) – firefighting services 84(1)(n) – municipal public works relating to the above functions
KZN216	Ray Nkonyeni Municipality	No district functions allocated to the local municipality to perform in its local area

**UMGUNGUNDLOVU DISTRICT MUNICIPALITY  
(DC22)**

**DEPARTMENT OF COOPERATIVE GOVERNANCE AND TRADITIONAL AFFAIRS**

**NOTICE IN TERMS OF SECTION 12 OF THE LOCAL GOVERNMENT: MUNICIPAL STRUCTURES ACT, 1998:  
AMENDMENT OF ESTABLISHMENT NOTICE FOR THE UMGUNGUNDLOVU DISTRICT MUNICIPALITY (DC22) AND  
THE UMSHWATHI (KZN221), UMGENI (KZN222), MPOFANA (KZN223), IMPENDLE (KZN224), RICHMOND  
(KZN225), MSUNDUZI (KZN226), AND MKHAMBATHINI (KZN227) LOCAL MUNICIPALITIES**

I, Sipho Emmanuel Hlomuka, Member of the KwaZulu-Natal Executive Council responsible for local government, hereby, under the powers vested in me by sections 16 and 17 read with section 93(1) of the Local Government: Municipal Structures Act, 1998 (Act No. 117 of 1998) amend the section 12 establishment notices referred to in the Schedule hereto and hereby make provision for measures to facilitate and regulate the matters contemplated in the provisions of the said Act.

Given under my Hand at Pietermaritzburg on this the 31 day of July, Two Thousand and Twenty-One.



**MR S. E. HLOMUKA, MPL**

**Member of the Executive Council of the Province of KwaZulu-Natal  
responsible for local government**

**SCHEDULE**

**PART 1**

**CHAPTER 1: GENERAL PROVISIONS**

**Definitions**

**1.** In this Schedule, unless the context otherwise indicates or unless redefined herein, a word or expression to which a meaning has been assigned in the Local Government: Municipal Structures Act, 1998 (Act No. 117 of 1998), has the same meaning and—

“**Act**” means the Local Government: Municipal Structures Act, 1998 (Act No. 117 of 1998) as amended;

“**Constitution**” means the Constitution of the Republic of South Africa, 1996;

“**constituent local municipalities**” means the uMshwathi, uMngeni, Mpofana, iMpendle, Msunduzi, Mkhambathini and Richmond municipalities;

“**demarcation notice**” means the relevant Notices specified in Annexure A hereto;

“**effective date**” means the date of the declaration of results by the Electoral Commission established in terms of section 3 of the Electoral Commission Act, 1996 (Act No. 51 of 1996) in respect of the local government election in 2021;

“**Executive Committee**” means the Executive Committee of the municipality concerned, established in terms of section 43 of the Act;

“**KwaZulu-Natal Determination of Types of Municipality Act**” means the KwaZulu-Natal Determination of Types of Municipality Act, 2000 (Act No. 7 of 2000);

“**MEC**” means the Member of the Executive Council responsible for local government in the Province of



KwaZulu-Natal;

**"Municipal Public Accounts Committee"** means the Municipal Public Accounts Committee of the municipality concerned, established in terms of section 79 of the Act;

**"proportionally elected councillors"** means councillors elected to proportionally represent the parties that contested the election in the municipality concerned;

**"Provincial Gazette"** means the *Provincial Gazette* of the Province of KwaZulu-Natal;

**"this Notice"** means this Notice, including its Schedule and Annexures; and

**"ward councillor"** means a councillor elected to directly represent a ward.

### **Continued existence of district and related local municipalities**

2. (1) Notwithstanding the amendment of the notice set out in Annexure A, the uMgungundlovu District Municipality and its constituent local municipalities as set out in Parts 2 to 9 of this Schedule, continue to exist.

(2) The amendments (if any), of the category, type, boundaries, name, number of councillors, number of wards, number of full-time councillors, assets, liabilities and staff of the of uMgungundlovu District Municipality and its constituent local municipalities shall take effect on the effective date unless indicated otherwise in this Notice.

### **Division of powers and functions**

3. The division of powers and functions—

- (a) as provided for in sections 84 and 85 of the Act; and
- (b) between the district municipality and the local municipalities contemplated in Parts 2 to 9, are set out in Annexure B.

### **Amendment of Notice**

4. The MEC may, from time to time, amend this Notice in respect of any of the matters as set out in sections 12, 16 and 17 of the Act by notice in the *Provincial Gazette*.

### **Status**

5. A municipality has the legal status accorded to such municipality in terms of national legislation.

### **Amendment**

6. The notice mentioned in Annexure A of this Notice is hereby amended to the extent set out in this Notice and/including the second column of the said Annexure (where necessary).

### **Continued operation of municipality**

7. Subject to the provisions of this Notice and the protection of existing rights and the continuation of existing obligations as contemplated in paragraph 8(2) of Part 1 of this Schedule, every municipality contemplated in this Notice continues—

- (a) for all purposes, to operate, without interruption, as a municipality with all the powers, functions, duties and roles that, prior to the effective date, vested in such municipality; and
- (b) to be governed and managed, with the necessary changes, in compliance with the provisions of every—
  - (i) law; and
  - (ii) administrative and financial procedure,that applied to such municipality prior to the effective date.

### **Savings**

8.(1) Anything done or deemed to have been done under any provision of any notice amended by this Notice and which may or must be done as contemplated in this Notice, must be regarded as having been done as contemplated in the corresponding provision of this Notice.

(2) Any rights accrued or obligations incurred as contemplated in a notice amended by this Notice, remain in force, as if that notice has not been amended: Provided that any renewal must be in accordance with the provisions of this Notice.

#### **Validation**

9. All executive and administrative actions lawfully performed by a municipality in good faith, before the effective date, are hereby deemed to have been validly performed—

(a) as if the required legal basis, including, but not limited to, delegations, assignments, powers of attorney, agency agreements, service level agreements or service delivery agreements, had been in existence at the time of such actions being performed: Provided that all executive and administrative actions, municipal services, support, delegations, assignments, powers of attorney, agency agreements, service level agreements, service delivery agreements and any local government related services, whether they commenced prior to after the effective date, must, from the date of commencement of this Notice, comply with the provisions of this Notice.

## **PART 2**

### **Continued existence of uMgungundlovu District Municipality**

1. Notwithstanding the amendment of the notice set out in Annexure A, the district municipality of uMgungundlovu continues to exist for the district municipal area of DC22 as a whole.

#### **Category**

2. The district municipality is a Category C municipality as determined by the Demarcation Board in terms of section 4 of the Act.

#### **Type**

3. The type of the district municipality is that of a collective executive system combined with a participatory system as described in the KwaZulu-Natal Determination of Types of Municipality Act.

#### **Boundaries**

4. Notwithstanding the amendment of the notice set out in Annexure A, the boundaries of the District municipality are as—

- (a) determined, and redetermined, as the case may be, in such amended notice for the District municipal area; and
- (b) redetermined in accordance with—
  - (i) Provincial Notice No. 56 dated 14 June 2018 (*Provincial Gazette* No. 1964); and
  - (ii) Provincial Notice No. 89 dated 9 August 2018 (*Provincial Gazette* No. 1985).

#### **Name**

5. The name of the district municipality is uMgungundlovu District Municipality.

#### **Councillors**

6.(1) The council of the district municipality consists of 47 councillors, of whom —

- (a) 19 are proportionally elected councillors.
- (b) 3 are appointed by the uMshwathi Local Municipality;
- (c) 3 are appointed by the uMngeni Local Municipality;
- (d) 1 is appointed by the Mpofana Local Municipality;
- (e) 1 is appointed by the iMpendle Local Municipality;
- (f) 17 are appointed by the Msunduzi Local Municipality;
- (g) 1 is appointed by the Mkhambathini Local Municipality; and
- (h) 2 are appointed by the Richmond Local Municipality.

(2) It is determined that the following councillors may be designated as full-time councillors in terms of section 18(4) of the Act:

- (a) Speaker;

- (b) Mayor; and
- (c) Deputy Mayor

**Seat of municipality**

7. The seat of the municipality is the uMgungundlovu Municipal Offices in Pietermaritzburg.

**PART 3 Continued existence of uMshwathi Local Municipality**

1. Notwithstanding the amendment of the notice set out in Annexure A, that part of the district municipal area determined in the demarcation notice as KZN221 continues to exist as a local municipality.

**Category**

2. The local municipality is a Category B municipality as determined by the Demarcation Board in terms of section 4 of the Act.

**Type**

3. The type of local municipality is that of a collective executive system combined with a ward participatory system as described in the KwaZulu-Natal Determination of Types of Municipality Act.

**Boundaries**

4. Notwithstanding the amendment of the notice set out in Annexure A, the boundaries of the local municipality are as—

- (a) determined, and redetermined, as the case may be, in such amended notice for the local municipal area; and
- (b) redetermined in accordance with—
  - (i) Provincial Notice No. 56 dated 14 June 2018 (*Provincial Gazette* No. 1964); and
  - (ii) Provincial Notice No. 89 dated 9 August 2018 (*Provincial Gazette* No. 1985).

**Name**

5. The name of the local municipality is uMshwathi Local Municipality.

**Councillors**

6.(1) The council of the local municipality consists of 27 councillors, of whom—

- (a) 13 are proportionally elected councillors; and
- (b) 14 are ward councillors.

(2) It is determined that the following councillors may be designated as full-time councillors in terms of section 18(4) of the Act:

- (a) Speaker;
- (b) Mayor; and
- (c) Deputy Mayor.

**Wards**

7. Notwithstanding the amendment of the notice set out in Annexure A, the local municipality has 14 wards with boundaries as determined in Provincial Notice 73 dated 6 August 2020 (*Provincial Gazette* No. 2201).

**Seat of municipality**

8. The seat of the municipality is the uMshwathi Municipal Offices in New Hanover.

**PART 4**

**Continued existence of uMngeni Local Municipality**

1. Notwithstanding the amendment of the notice set out in Annexure A, that part of the district municipal area determined in the demarcation notice as KZN222 continues to exist as a local municipality.

**Category**

2. The local municipality is a Category B municipality as determined by the Demarcation Board in terms of section 4 of the Act.

**Type**

3. The type of the local municipality is that of a collective executive system combined with a ward participatory system as described in the KwaZulu-Natal Determination of Types of Municipality Act.

**Boundaries**

4. Notwithstanding the amendment of the notice set out in Annexure A, the boundaries of the local municipality are as—

- (a) determined, and redetermined, as the case may be, in such amended notice for the local municipal area; and
- (b) redetermined in accordance with—
  - (i) Provincial Notice No. 56 dated 14 June 2018 (*Provincial Gazette* No. 1964); and
  - (ii) Provincial Notice No. 89 dated 9 August 2018 (*Provincial Gazette* No. 1985).

**Name**

5. The name of the local municipality is uMngeni Local Municipality.

**Councillors**

6.(1) The council of the local municipality consists of 25 councillors of whom—

- (a) 12 are proportionally elected councillors; and
- (b) 13 are ward councillors.

(2) It is determined that the following councillors may be designated as full-time councillors in terms of section 18(4) of the Act:

- (a) Speaker;
- (b) Mayor; and
- (c) Deputy Mayor.

**Wards**

7. Notwithstanding the amendment of the notice set out in Annexure A, the local municipality has 13 wards with boundaries as determined in Provincial Notice 73 dated 6 August 2020 (*Provincial Gazette* No. 2201).

**Seat of municipality**

8. The seat of the municipality is the uMngeni Municipal Offices in Howick.

**PART 5****Continued existence of Mpofana Local Municipality**

1. Notwithstanding the amendment of the notice set out in Annexure A, that part of the district municipal area determined in the demarcation notice as KZN223 continues to exist as a local municipality.

**Category**

2. The local municipality is a Category B municipality as determined by the Demarcation Board in terms of section 4 of the Act.

**Type**

3. The type of the local municipality is that of a collective executive system combined with a ward participatory

system as described in the KwaZulu-Natal Determination of Types of Municipality Act.

**Boundaries**

4. Notwithstanding the amendment of the notice set out in Annexure A, the boundaries of the local municipality are as—

- (a) determined, and redetermined, as the case may be, in such amendment notice for the local municipal area; and
- (b) redetermined in accordance with—
  - (i) Provincial Notice No. 56 dated 14 June 2018 (*Provincial Gazette* No. 1964); and
  - (ii) Provincial Notice No. 89 dated 9 August 2018 (*Provincial Gazette* No. 1985).

**Name**

5. The name of the local municipality is Mpofana Local Municipality.

**Councillors**

6.(1) The council of the local municipality consists of 10 councillors, of whom—

- (a) 5 are proportionally elected councillors; and
- (b) 5 are ward councillors.

(2) It is determined that the Speaker and Mayor may be designated as full-time in terms of section 18(4) of the Act.

**Wards**

7. Notwithstanding the amendment of the notices set out in Annexure A, the local municipality has five wards with boundaries as determined in Provincial Notice 73 dated 6 August 2020 (*Provincial Gazette* No. 2201).

**Seat of municipality**

8. The seat of the municipality is the Mpofana Municipal Offices in Mooi River.

**PART 6****Continued existence of iMpindle Local Municipality**

1. Notwithstanding the amendment of the notice set out in Annexure A, that part of the district municipal area determined in the demarcation notice as KZN224 continues to exist as a local municipality.

**Category**

2. The local municipality is a Category B municipality as determined by the Demarcation Board in terms of section 4 of the Act.

**Type**

3. The type of local municipality is that of a collective executive system combined with a ward participatory system as described in the KwaZulu-Natal Determination of Types of Municipality Act.

**Boundaries**

4. Notwithstanding the amendment of the notice set out in Annexure A, the boundaries of the local municipality are as—

- (a) determined, and redetermined, as the case may be, in such amended notice for the local municipal area; and
- (b) redetermined in accordance with—
  - (i) Provincial Notice No. 56 dated 14 June 2018 (*Provincial Gazette* No. 1964); and
  - (ii) Provincial Notice No. 89 dated 9 August 2018 (*Provincial Gazette* No. 1985).

**Name**

5. The name of the local municipality is iMpindle Local Municipality.

**Councillors**

- 6.(1) The council of the local municipality consists of 10 councillors, of whom—  
(a) 5 are proportionally elected councillors; and  
(b) 5 are ward councillors.

(2) It is determined that the Speaker and Mayor may be designated as a full-time in terms of section 18(4) of the Act.

#### **Wards**

7. Notwithstanding the amendment of the notice set out in Annexure A, the local municipality has 5 wards with boundaries as determined in Provincial Notice 73 dated 6 August 2020 (*Provincial Gazette* No. 2201).

#### **Seat of municipality**

8. The seat of the municipality is the iMpendle Municipal Offices in iMpendle.

### **PART 7**

#### **Continued existence of Msunduzi Local Municipality**

1. Notwithstanding the amendment of the notice set out in Annexure A, that part of the district municipal area determined in the demarcation notice as KZN225 continues to exist as a local municipality.

#### **Category**

2. The local municipality is a Category B municipality as determined by the Demarcation Board in terms of section 4 of the Act.

#### **Type**

3. The type of local municipality is that of a collective executive system combined with a ward participatory system as described in the KwaZulu-Natal Determination of Types of Municipality Act.

#### **Boundaries**

4. Notwithstanding the amendment of the notice set out in Annexure A, the boundaries of the local municipality are as—

- (a) determined, and redetermined, as the case may be, in such amende notices for the local municipal area; and
- (b) redetermined in accordance with—
  - (i) General Notice No. 51 dated 8 August 2013 (*Provincial Gazette* No. 1003); and
  - (ii) General Notice No. 57 dated 23 October 2013 (*Provincial Gazette* No. 1042).

#### **Name**

5. The name of the local municipality is Msunduzi Local Municipality.

#### **Councillors**

- 6.(1) The council of the local municipality consists of 81 councillors, of whom—  
(a) 40 are proportionally elected councillors; and  
(b) 41 are ward councillors.

(2) It is determined that the following councillors may be designated as full-time councillors in terms of section 18(4) of the Act:

- (a) Speaker;
- (b) Mayor; and
- (c) Deputy Mayor;

#### **Wards**

7. Notwithstanding the amendment of the notice set out in Annexure A, the local municipality has 41 wards with boundaries as determined in Provincial Notice 98 dated 1 October 2020 (*Provincial Gazette* No. 2218).

**Seat of municipality**

8. The seat of the municipality is the Msunduzi Municipal Offices in Pietermaritzburg.

**PART 8****Continued existence of Mkhambathini Local Municipality**

1. Notwithstanding the amendment of the notice set out in Annexure A, that part of the district municipal area determined in the demarcation notice as KZN226 continues to exist as a local municipality.

**Category**

2. The local municipality is a Category B municipality as determined by the Demarcation Board in terms of section 4 of the Act.

**Type**

3. The type of local municipality is that of a collective executive system combined with a ward participatory system as described in the KwaZulu-Natal Determination of Types of Municipality Act.

**Boundaries**

4. Notwithstanding the amendment of the notice set out in Annexure A, the boundaries of the local municipality are as—

- (a) determined, and redetermined, as the case may be, in such amended notice for the local municipal area; and
- (b) redetermined in accordance with—
  - (i) General Notice No. 51 dated 8 August 2013 (*Provincial Gazette* No. 1003);
  - (ii) General Notice No. 57 dated 23 October 2013 (*Provincial Gazette* No. 1042); and
  - (iii) General Notice No. 60 dated 18 November 2013 (*Provincial Gazette* No. 1052).

**Name**

5. The name of the local municipality is Mkhambathini Local Municipality.

**Councillors**

6.(1) The council of the local municipality consists of 14 councillors, of whom—

- (a) 7 are proportionally elected councillors; and
- (b) 7 are ward councillors.

(2) It is determined that the following councillors may be designated as full-time councillors in terms of section 18(4) of the Act:

- (a) Speaker;
- (b) Mayor; and
- (c) Deputy Mayor.

**Wards**

7. Notwithstanding the amendment of the notice set out in Annexure A, the local municipality has 7 wards with boundaries as determined in Provincial Notice 98 dated 1 October 2020 (*Provincial Gazette* No. 2218).

**Seat of municipality**

8. The seat of the municipality is the Mkhambathini Municipal Offices in Camperdown.

**PART 9**



**Continued existence of Richmond Local Municipality**

1. Notwithstanding the amendment of the notice set out in Annexure A that part of the district municipal area determined in the demarcation notice as KZN227 continues to exist as a local municipality.

**Category**

2. The local municipality is a Category B municipality as determined by the Demarcation Board in terms of section 4 of the Act.

**Type**

3. The type of local municipality is that of a collective executive system combined with a ward participatory system type as described in the KwaZulu-Natal Determination of Types of Municipality Act

**Boundaries**

4. Notwithstanding the amendment of the notice set out in Annexure A, the boundaries of the local municipality are as—

- (a) determined, and redetermined, as the case may be, in such amended notice for the local municipal area; and
- (b) redetermined in accordance with—
  - (i) General Notice No. 51 dated 8 August 2013 (*Provincial Gazette* No. 1003); and
  - (ii) General Notice No. 57 dated 23 October 2013 (*Provincial Gazette* No. 1042).

**Name**

5. The name of the local municipality is Richmond Local Municipality.

**Councillors**

6.(1) The council of the local municipality consists of 14 councillors, of whom—

- (a) 7 are proportionally elected councillors; and
- (b) 7 are ward councillors.

(2) It is determined that the following councillors may be designated as full-time councillors in terms of section 18(4) of the Act:

- (a) Speaker;
- (b) Mayor; and
- (c) Deputy Mayor

**Wards**

7. Notwithstanding the amendment of the notice set out in Annexure A, the local municipality has 7 wards with boundaries as determined in Provincial Notice 73 dated 6 August 2020 (*Provincial Gazette* No. 2201).

**Seat of municipality**

8. The seat of the municipality is the Richmond Municipal Offices in Richmond.



**ANNEXURE A****NOTICES AMENDED/REPEALED***(Paragraph 6 of Part 1)*

<b>Number and year of Notice</b>	<b>Title</b>	<b>Extent of amendment</b>
Provincial Gazette No 1708 of 2016	<b>NOTICE IN TERMS OF SECTION 12 OF THE LOCAL GOVERNMENT: MUNICIPAL STRUCTURES ACT, 1998: AMENDMENT OF ESTABLISHMENT NOTICE FOR THE UMGUNGUNDLOVU DISTRICT MUNICIPALITY (DC22) AND THE UMSHWATHI (KZN221), UMGENI (KZN222), MPOFANA (KZN223), IMPENDLE (KZN224), RICHMOND (KZN225), MSUNDUZI (KZN226), AND MKHAMBATHINI (KZN227) LOCAL MUNICIPALITIES</b>	Per this notice

**ANNEXURE B****DIVISION OF MUNICIPAL FUNCTIONS AND POWERS IN TERMS OF SECTION 85(1)**

<b>Municipality No.</b>	<b>Name of Municipality</b>	<b>The district municipality performs the following local functions defined in the Constitution in the local areas indicated in brackets, and the local municipalities perform the following district functions defined in the Local Government Municipal Structures Act, 1998 (Act No. 117 of 1998) in their respective local areas:</b>
DC22	uMgungundlovu District Municipality	The following Schedule 4 Part B powers and functions or aspects thereof in the area of the local municipalities indicated in brackets: - Local tourism (KZN227) - Firefighting (KZN221, KZN222, KZN223, KZN224, KZN227)
KZN221	uMshwathi Municipality	No district functions allocated to the local municipality to perform in its local area
KZN222	uMngeni Municipality	No district functions allocated to the local municipality to perform in its local area
KZN223	Mpofana Municipality	No district functions allocated to the local municipality to perform in its local area
KZN224	Impendle Municipality	No district functions allocated to the local municipality to perform in its local area
KZN225	Richmond Municipality	No district functions allocated to the local municipality to perform in its local area
KZN226	Msunduzi Municipality	84(1)(h) – municipal airports 84(1)(k) – fresh produce markets and abattoirs (Markets only) 84(1)(n) – municipal public works relating to the above functions
KZN227	Mkhambathini Municipality	No district functions allocated to the local municipality to perform in its local area

**UMKHANYAKUDE DISTRICT MUNICIPALITY  
(DC27)**

**DEPARTMENT OF COOPERATIVE GOVERNANCE AND TRADITIONAL AFFAIRS**

**NOTICE IN TERMS OF SECTION 12 OF THE LOCAL GOVERNMENT: MUNICIPAL STRUCTURES ACT, 1998:  
AMENDMENT OF ESTABLISHMENT NOTICE FOR THE UMKHANYAKUDE DISTRICT MUNICIPALITY (DC27) AND  
THE UMHLABUYALINGANA (KZN271), JOZINI (KZN272), MTUBATUBA (KZN275); AND BIG FIVE HLABISA  
(KZN276) LOCAL MUNICIPALITIES**

I, Sipho Emmanuel Hlomuka, Member of the KwaZulu-Natal Executive Council responsible for local government, hereby, under the powers vested in me by sections 16 and 17 read with section 93(1) of the Local Government: Municipal Structures Act, 1998 (Act No. 117 of 1998) amend the section 12 establishment notice referred to in the Schedule hereto and hereby make provision for measures to facilitate and regulate the matters contemplated in the provisions of the said Act.

Given under my Hand at Pietermaritzburg on this the 31 day of July Two Thousand and Twenty-One.



**MR S. E. HLOMUKA, MPL**

**Member of the Executive Council of the Province of KwaZulu-Natal  
responsible for local government**

**SCHEDULE**

**PART 1**

**CHAPTER 1: GENERAL PROVISIONS**

**Definitions**

1. In this Schedule, unless the context otherwise indicates or unless redefined herein, a word or expression to which a meaning has been assigned in the Local Government: Municipal Structures Act, 1998 (Act No. 117 of 1998), has the same meaning and—

“**Act**” means the Local Government: Municipal Structures Act, 1998 (Act No. 117 of 1998) as amended;

“**Constitution**” means the Constitution of the Republic of South Africa, 1996;

“**constituent local municipalities**” means the Big Five Hlabisa, uMhlabuyalingana, Jozini and Mtubatuba municipalities;

“**demarcation notice**” means the relevant Notices specified in Annexure A hereto;

“**disestablished municipality**” means an existing municipality disestablished in terms of this Schedule;

“**effective date**” means the date of the declaration of results by the Electoral Commission established in terms of section 3 of the Electoral Commission Act, 1996 (Act No. 51 of 1996) in respect of the local government election in 2021;

“**Executive Committee**” means the Executive Committee of the municipality concerned, established in terms of section 43 of the Act;

“**KwaZulu-Natal Determination of Types of Municipality Act**” means the KwaZulu-Natal Determination of Types of Municipality Act, 2000 (Act No. 7 of 2000);

**“MEC”** means the Member of the Executive Council responsible for local government in the Province of KwaZulu-Natal;

**“new municipality”** means a local municipality established in terms of this Schedule;

**“proportionally elected councillors”** means councillors elected to proportionally represent the parties that contested the election in the municipality concerned;

**“Provincial Gazette”** means the *Provincial Gazette* of the Province of KwaZulu-Natal;

**“this Notice”** means this Notice, including its Schedule and Annexures; and

**“ward councillor”** means a councillor elected to directly represent a ward.

## PART 2

### Continued existence of district and related local municipalities

2. (1) Notwithstanding the amendment of the notice set out in Annexure A, the uMkhanyakude District Municipality and its constituent local municipalities as set out in Parts 2 to 6 of this Schedule, continue to exist.

(2) The amendments (if any), of the category, type, boundaries, name, number of councillors, number of wards, number of full-time councillors, assets, liabilities and staff of the of uMkhanyakude District Municipality and its constituent local municipalities shall take effect on the effective date unless indicated otherwise in this Notice.

### Division of powers and functions

3. The division of powers and functions—

- (a) as provided for in sections 84 and 85 of the Act; and
- (b) between the district municipality and the local municipalities contemplated in Parts 2 to 9, are set out in Annexure B.

### Amendment of Notice

4. The MEC may, from time to time, amend this Notice in respect of any of the matters as set out in sections 12, 16 and 17 of the Act by notice in the *Provincial Gazette*.

### Status

5. A municipality has the legal status accorded to such municipality in terms of national legislation.

### Amendment

6. The notice mentioned in Annexure A of this Notice are hereby amended to the extent set out in this Notice and/including the second column of the said Annexure (where necessary).

### Continued operation of municipality

7. Subject to the provisions of this Notice and the protection of existing rights and the continuation of existing obligations as contemplated in paragraph 8(2) of Part 1 of this Schedule, every municipality contemplated in this Notice continues—

- (a) for all purposes, to operate, without interruption, as a municipality with all the powers, functions, duties and roles that, prior to the effective date, vested in such municipality; and
- (b) to be governed and managed, with the necessary changes, in compliance with the provisions of every—
  - (i) law; and
  - (ii) administrative and financial procedure,that applied to such municipality prior to the effective date.

(e) 4 are appointed by the Big 5 Hlabisa local municipality mentioned in Part 6 of this Schedule.

(2) It is determined that the following councillors may be designated as full-time councillors in terms of section 18(4) of the Act:

- (a) Speaker;
- (b) Mayor; and
- (c) Deputy Mayor.

#### **Seat of municipality**

7. The seat of the municipality is the uMkhanyakude Municipal offices in Mkuze.

### **PART 3**

#### **Continued existence of Umhlabuyalingana Local Municipality**

1. Notwithstanding the amendment of the notice set out in Annexure A, that part of the district municipal area determined in the demarcation notice as KZN271 continues to exist as a local municipality.

#### **Category**

2. The local municipality is a Category B municipality as determined by the Demarcation Board in terms of section 4 of the Act.

#### **Type**

3. The type of local municipality is that of a collective executive system combined with a ward participatory system as described in the KwaZulu-Natal Determination of Types of Municipality Act.

#### **Boundaries**

4. Notwithstanding the amendment of the notice set out in Annexure A, the boundaries of the District municipality are as—

- (a) determined, and redetermined, as the case may be, in such repealed notices for the District municipal area; and
- (b) redetermined in accordance with—
  - (i) Provincial Notice No. 56 dated 14 June 2018 (*Provincial Gazette* No. 1964); and
  - (ii) Provincial Notice No. 89 dated 9 August 2018 (*Provincial Gazette* No. 1985).

#### **Name**

5. The name of the local municipality is uMhlabuyalingana Local Municipality.

#### **Councillors**

6.(1) The council of the local municipality consists of 39 councillors of whom—

- (a) 19 are proportionally elected councillors; and
- (b) 20 are ward councillors.

(2) It is determined that the following councillors may be designated as full-time councillors in terms of section 18(4) of the Act:

- (a) Speaker;
- (b) Mayor; and
- (c) Deputy Mayor.

**Wards**

7. Notwithstanding the amendment of the notice set out in Annexure A, the local municipality has 20 wards with boundaries as determined in Provincial Notice 73 dated 6 August 2020 (*Provincial Gazette* No. 2201).

**Seat of the municipality**

8. The seat of the municipality is the uMhlabuyalingana Municipal Office in KwaNgwanase.

**PART 4****Continued existence of Jozini Local Municipality**

1. Notwithstanding the amendment of the notice set out in Annexure A, that part of the district municipal area determined in the demarcation notice as KZN272 continues to exist as a local municipality.

**Category**

2. The local municipality is a Category B municipality as determined by the Demarcation Board in terms of section 4 of the Act.

**Type**

3. The type of local municipality is that of a collective executive system combined with a ward participatory system as described in the KwaZulu-Natal Determination of Types of Municipality Act.

**Boundaries**

4. Notwithstanding the amendment of the notice set out in Annexure A, the boundaries of the local municipality are as—

- (a) determined, and redetermined, as the case may be, in such amendment notice for the local municipal area; and
- (b) redetermined in accordance with—
  - (i) Provincial Notice No. 56 dated 14 June 2018 (*Provincial Gazette* No. 1964); and
  - (ii) Provincial Notice No. 89 dated 9 August 2018 (*Provincial Gazette* No. 1985).

**Name**

5. The name of the local municipality is Jozini Local Municipality.

**Councillors**

6.(1) The council of the local municipality consists of 45 councillors of whom—

- (a) 22 are proportionally elected councillors; and
- (b) 23 are ward councillors.

(2) It is determined that the following councillors may be designated as full-time councillors in terms of section 18(4) of the Act:

- (a) Speaker;
- (b) Mayor; and
- (c) Deputy Mayor.

**Wards**

7. Notwithstanding the amendment of the notice set out in Annexure A, the local municipality has 23 wards with boundaries as determined in Provincial Notice 73 dated 6 August 2020 (*Provincial Gazette* No. 2201).

**Seat of municipality**

8. The seat of the municipality is the Jozini Municipal Offices in Jozini.

**PART 5****Continued existence of Mtubatuba Local Municipality**

1. Notwithstanding the amendment of the notices set out in Annexure A, that part of the district municipal area determined in the demarcation notice as KZN275 continues to exist as a local municipality.

**Category**

2. The local municipality is a Category B municipality as determined by the Demarcation Board in terms of section 4 of the Act.

**Type**

3. The type of local municipality is that of a collective executive system combined with a ward participatory system as described in the KwaZulu-Natal Determination of Types of Municipality Act.

**Boundaries**

4. Notwithstanding the amendment of the notice set out in Annexure A, the boundaries of the local municipality are as—

- (a) determined, and redetermined, as the case may be, in such amendment notice for the local municipal area; and
- (b) redetermined in accordance with—
  - (i) Provincial Notice No. 56 dated 14 June 2018 (*Provincial Gazette* No. 1964); and
  - (ii) Provincial Notice No. 89 dated 9 August 2018 (*Provincial Gazette* No. 1985).

**Name**

5. The name of the local municipality is Mtubatuba Local Municipality.

**Councillors**

6.(1) The council of the local municipality consists of 45 councillors of whom—

- (a) 22 are proportionally elected councillors; and
- (b) 23 are ward councillors.

(2) It is determined that the following councillors may be designated as full-time councillors in terms of section 18(4) of the Act:

- (a) Speaker;
- (b) Mayor; and
- (c) Deputy Mayor.

**Wards**

7. Notwithstanding the amendment of the notice set out in Annexure A, the local municipality has 23 wards with boundaries as determined in Provincial Notice 73 dated 6 August 2020 (*Provincial Gazette* No. 2201).

**Seat of municipality**

8. The seat of the municipality is the Mtubatuba Municipal Offices in Mtubatuba.

**PART 6****Continued existence of Big Five Hlabisa Local Municipality**

1. Notwithstanding the amendment of the notices set out in Annexure A, that part of the district municipal area determined in the demarcation notice as KZN276 continues to exist as a local municipality.

**Category**

2. The local municipality is a Category B municipality as determined by the Demarcation Board in terms of section 4 of the Act.

**Type**

3. The type of local municipality is that of a collective executive system combined with a ward participatory system as described in the KwaZulu-Natal Determination of Types of Municipality Act.

**Boundaries**

4. Notwithstanding the amendment of the notice set out in Annexure A, the boundaries of the local municipality are as–

- (a) determined, and redetermined, as the case may be, in such amended notice for the local municipal area; and
- (b) redetermined in accordance with–
  - (i) Provincial Notice No. 56 dated 14 June 2018 (*Provincial Gazette* No. 1964); and
  - (ii) Provincial Notice No. 89 dated 9 August 2018 (*Provincial Gazette* No. 1985).

**Name**

5. The name of the local municipality is Big Five Hlabisa Local Municipality.

**Councillors**

6.(1) The council of the local municipality consists of 27 councillors, of whom–

- (a) 13 are proportionally elected councillors; and
- (b) 14 are ward councillors.

(2) It is determined that the following councillors may be designated as full-time councillors in terms of section 18(4) of the Act:

- (a) Speaker;
- (b) Mayor; and
- (c) Deputy Mayor.

**Wards**

7. Notwithstanding the amendment of the notices set out in Annexure A, the local municipality has 14 wards with boundaries as determined in Provincial Notice 73 dated 6 August 2020 (*Provincial Gazette* No. 2201).

**Seat of municipality**

8. The seat of the municipality is the Big Five Hlabisa Municipal Offices in Hlabisa.

## ANNEXURE A

## NOTICES AMENDED/REPEALED

*(Paragraph 6 of Part 1)*

<b>Number and year of Notice</b>	<b>Title</b>	<b>Extent of amendment</b>
Provincial Gazette No 1708 of 2016	<b>NOTICE IN TERMS OF SECTION 12 OF THE LOCAL GOVERNMENT: MUNICIPAL STRUCTURES ACT, 1998: AMENDMENT OF ESTABLISHMENT NOTICE FOR THE UMKHANYAKUDE DISTRICT MUNICIPALITY (DC27) AND THE UMHLABUYALINGANA (KZN271), JOZINI (KZN272), MTUBATUBA (KZN275); AND BIG FIVE HLABISA (KZN276) LOCAL MUNICIPALITIES</b>	Per this notice

## ANNEXURE B

## DIVISION OF MUNICIPAL FUNCTIONS AND POWERS IN TERMS OF SECTION 85(1)

<b>Municipality No.</b>	<b>Name of Municipality</b>	<b>The district municipality performs the following local functions defined in the Constitution in the local areas indicated in brackets, and the local municipalities perform the following district functions defined in the Local Government Municipal Structures Act, 1998 (Act No 117 of 1998) in their respective local areas:</b>
DC27	Umkhanyakude District Municipality	No local functions allocated to the district to perform on behalf of the local municipalities in the local area
KZN271	Umhlabyalingana Municipality	No district functions allocated to the local municipality to perform in its local area
KZN272	Jozini Municipality	No district functions allocated to the local municipality to perform in its local area
KZN276	Hlabisa/Big Five Municipality	No district functions allocated to the local municipality to perform in its local area
KZN275	Mtubatuba Municipality	No district functions allocated to the local municipality to perform in its local area




**UMZINYATHI DISTRICT MUNICIPALITY  
(DC24)**

**DEPARTMENT OF COOPERATIVE GOVERNANCE AND TRADITIONAL AFFAIRS**

**NOTICE IN TERMS OF SECTION 12 OF THE LOCAL GOVERNMENT: MUNICIPAL STRUCTURES ACT, 1998:  
AMENDMENT OF ESTABLISHMENT NOTICE FOR THE UMZINYATHI DISTRICT MUNICIPALITY (DC24) AND THE  
ENDUMENI (KZN241), NQUTHU (KZN242), MSINGA (KZN244) AND UMVOTI (KZN245) LOCAL MUNICIPALITIES**

I, Sipho Emmanuel Hlomuka, Member of the KwaZulu-Natal Executive Council responsible for local government, hereby, under the powers vested in me by sections 16 and 17 read with section 93(1) of the Local Government: Municipal Structures Act, 1998 (Act No. 117 of 1998) amend the section 12 establishment notices referred to in the Schedule hereto and hereby make provision for measures to facilitate and regulate the matters contemplated in the provisions of the said Act.

Given under my Hand at Pietermaritzburg on this the 31 day of July, Two Thousand and Twenty-One.



**MR S.E. HLOMUKA, MPL**

**Member of the Executive Council of the Province of KwaZulu-Natal  
responsible for local government**

**SCHEDULE**

**PART 1**

**GENERAL PROVISIONS**

**Definitions**

**1.** In this Schedule, unless the context otherwise indicates or unless redefined herein, a word or expression to which a meaning has been assigned in the Local Government: Municipal Structures Act, 1998 (Act No. 117 of 1998) as amended, has the same meaning and—

“**Act**” means the Local Government: Municipal Structures Act, 1998 (Act No. 117 of 1998) as amended;

“**Constitution**” means the Constitution of the Republic of South Africa, 1996;

“**constituent local municipalities**” means the eNdameni, Nquthu, uMsinga and uMvoti municipalities;

“**demarcation notice**” means the relevant Notices specified in Annexure A hereto;

“**effective date**” means the date of the declaration of results by the Electoral Commission established in terms of section 3 of the Electoral Commission Act, 1996 (Act No. 51 of 1996) in respect of the local government election in 2016;

“**Executive Committee**” means the Executive Committee of the municipality concerned, established in terms of section 43 of the Act;

“**KwaZulu-Natal Determination of Types of Municipality Act**” means the KwaZulu-Natal Determination of Types of Municipality Act, 2000 (Act No. 7 of 2000);

“**MEC**” means the Member of the Executive Council responsible for local government in the Province of KwaZulu-Natal;

**"Municipal Public Accounts Committee"** means the Municipal Public Accounts Committee of the municipality concerned, established in terms of section 79 of the Act;

**"proportionally elected councillors"** means councillors elected to proportionally represent the parties that contested the election in the municipality concerned;

**"Provincial Gazette"** means the *Provincial Gazette* of the Province of KwaZulu-Natal;

**"this Notice"** means this Notice, including its Schedule and Annexures; and

**"ward councillor"** means a councillor elected to directly represent a ward.

#### **Continued existence of district and related local municipalities**

2. (1) Notwithstanding the amendment of the notice set out in Annexure A, the uMzinyathi District Municipality and its constituent local municipalities as set out in Parts 2 to 6 of this Schedule, continue to exist.

(2) The amendments (if any), of the category, type, boundaries, name, number of councillors, number of wards, number of full-time councillors, assets, liabilities and staff of the of uMzinyathi District Municipality and its constituent local municipalities shall take effect on the effective date unless indicated otherwise in this Notice.

#### **Division of powers and functions**

3. The division of powers and functions—

- (a) as provided for in sections 84 and 85 of the Act; and
- (b) between the district municipality and the local municipalities contemplated in Parts 2 to 6, are set out in Annexure B.

#### **Amendment of Notice**

4. The MEC may, from time to time, amend this Notice in respect of any of the matters as set out in sections 12, 16 and 17 of the Act by notice in the *Provincial Gazette*.

#### **Status**

5. A municipality has the legal status accorded to such municipality in terms of national legislation.

#### **Amendment**

6. The notice mentioned in Annexure A of this Notice are hereby amended to the extent set out in this Notice and/including the second column of the said Annexure (where necessary).

#### **Continued operation of municipality**

7. Subject to the provisions of this Notice and the protection of existing rights and the continuation of existing obligations as contemplated in paragraph 8(2) of Part 1 of this Schedule, every municipality contemplated in this Notice continues—

- (a) for all purposes, to operate, without interruption, as a municipality with all the powers, functions, duties and roles that, prior to the effective date, vested in such municipality; and
- (b) to be governed and managed, with the necessary changes, in compliance with the provisions of every—
  - (i) law; and
  - (ii) administrative and financial procedure,that applied to such municipality prior to the effective date.

#### **Savings**

8.(1) Anything done or deemed to have been done under any provision of any notice amended by this Notice and which may or must be done as contemplated in this Notice, must be regarded as having been done as contemplated in the corresponding provision of this Notice.

(2) Any rights accrued or obligations incurred as contemplated in a notice amended by this Notice, remain in force, as if that notice has not been amended: Provided that any renewal must be in accordance with the provisions of this Notice.

**Validation**

9. All executive and administrative actions lawfully performed by a municipality in good faith, before the effective date, are hereby deemed to have been validly performed—

- (a) as if the required legal basis, including, but not limited to, delegations, assignments, powers of attorney, agency agreements, service level agreements or service delivery agreements, had been in existence at the time of such actions being performed: Provided that all executive and administrative actions, municipal services, support, delegations, assignments, powers of attorney, agency agreements, service level agreements or service delivery agreements and local government related services, whether they commenced prior to or after the effective date, must, from the date of commencement of this Notice, comply with the provisions of this Notice.

**PART 2****Continued existence of uMzinyathi District Municipality**

1. Notwithstanding the amendment of the notices set out in Annexure A, the district municipality of uMzinyathi continues to exist for the district municipal area DC24 as a whole.

**Category**

2. The district municipality is a Category C municipality as determined by the Demarcation Board in terms of section 4 of the Act.

**Type**

3. The type of the district municipality is that of a collective executive system combined with a ward participatory system as described in the KwaZulu-Natal Determination of Types of Municipality Act.

**Boundaries**

4. Notwithstanding the amendment of the notices set out in Annexure A, the boundaries of the district municipality are as—

- (a) determined in such amended notices for the district municipal area; and
- (b) redetermined in accordance with—
  - (i) General Notice No. 51 dated 8 August 2013 (*Provincial Gazette* No. 1003); and
  - (ii) General Notice No. 57 dated 23 October 2013 (*Provincial Gazette* No. 1042).

**Name**

5. The name of the district municipality is uMzinyathi District Municipality.

**Councillors**

6.(1) The council of the district municipality consists of 29 councillors, of whom—

- (a) 12 are proportionally elected councillors;
- (b) 2 are appointed by the eNdumeni local municipality;
- (c) 5 are appointed by the Nquthu local municipality;
- (d) 6 are appointed by the Msinga local municipality; and
- (e) 4 are appointed by the uMvoti local municipality.

(2) It is determined that the following councillors may be designated as full-time councillors in terms of section 18(4) of the Act:

- (a) Speaker;
- (b) Mayor; and
- (c) Deputy Mayor.

**Seat of municipality**

7. The seat of the municipality is the uMzinyathi Municipal Offices in Dundee.

**PART 3****Continued existence of eNdumeni Local Municipality**

1. Notwithstanding the amendment of the notices set out in Annexure A, that part of the district municipal area determined in the demarcation notice as KZN241 continues to exist as a local municipality.

**Category**

2. The local municipality is a Category B municipality as determined by the Demarcation Board in terms of section 4 of the Act.

**Type**

3. The type of local municipality is that of a collective executive system combined with a ward participatory system as described in the KwaZulu-Natal Determination of Types of Municipality Act.

**Boundaries**

4. Notwithstanding the amendment of the notices set out in Annexure A, the boundaries of the district municipality are as determined, and redetermined, as the case may be, in such amended notices for the district municipal area.

**Name**

5. The name of the local municipality is eNdumeni Local Municipality.

**Councillors**

6.(1) The council of the local municipality consists of 13 councillors, of whom—

- (a) 6 are proportionally elected councillors; and
- (b) 7 are ward councillors.

(2) It is determined that the following councillors may be designated as full-time councillors in terms of section 18(4) of the Act:

- (a) Speaker;
- (b) Mayor; and
- (c) Deputy Mayor.

**Wards**

7. Notwithstanding the amendment of the notices set out in Annexure A, the local municipality has 7 wards with boundaries as determined in Provincial Notice 73 dated 6 August 2020 (*Provincial Gazette* No. 2201).

**Seat of municipality**

8. The seat of the municipality is the eNdumeni Municipal Offices in Dundee.

**PART 4****Continued existence of Nquthu Local Municipality**

1. Notwithstanding the amendment of the notices set out in Annexure A, that part of the district municipal area determined in the demarcation notice as KZN242 continues to exist as a local municipality.

**Category**

2. The local municipality is a Category B municipality as determined by the Demarcation Board in terms of section 4 of the Act.

**Type**

3. The type of local municipality is that of a collective executive system combined with a ward participatory system type as described in the KwaZulu-Natal Determination of Types of Municipality Act.

**Boundaries**

4. Notwithstanding the amendment of the notices set out in Annexure A, the boundaries of the district municipality are as determined, and redetermined, as the case may be, in such amended notices for the district municipal area.

**Name**

5. The name of the local municipality is Nquthu Local Municipality.

**Councillors**

6.(1) The council of the local municipality consists of 37 councillors, of whom—  
(a) 18 are proportionally elected councillors; and  
(b) 19 are ward councillors.

(2) It is determined that the following councillors may be designated as full-time councillors in terms of section 18(4) of the Act:

- (a) Speaker;
- (b) Mayor;
- (c) Deputy Mayor.

**Wards**

7. Notwithstanding the amendment of the notices set out in Annexure A, the local municipality has 19 wards with boundaries as determined in Provincial Notice 73 dated 6 August 2020 (*Provincial Gazette* No. 2201).

**Seat of municipality**

8. The seat of the municipality is the Nquthu Municipal Offices in Nquthu.

**PART 5****Continued existence of Msinga Local Municipality**

1. Notwithstanding the amendment of the notices set out in Annexure A, that part of the district municipal area determined in the demarcation notice as KZN244 continues to exist as a local municipality.

**Category**

2. The local municipality is a Category B municipality as determined by the Demarcation Board in terms of section 4 of the Act.

**Type**

3. The type of local municipality is that of a collective executive system combined with a ward participatory system as described in the KwaZulu-Natal Determination of Types of Municipality Act.

**Boundaries**

4. Notwithstanding the amendment of the notices set out in Annexure A, the boundaries of the local municipality are as—

- (a) determined in such amended notices for the local municipal area; and
- (b) redetermined in accordance with—
  - (i) General Notice No. 51 dated 8 August 2013 (*Provincial Gazette* No. 1003); and
  - (ii) General Notice No. 57 dated 23 October 2013 (*Provincial Gazette* No. 1042).

**Name**

5. The name of the local municipality is uMsinga Local Municipality.

**Councillors**

6.(1) The council of the local municipality consists of 41 councillors, of whom—

- (a) 20 are proportionally elected councillors; and
- (b) 21 are ward councillors.

(2) It is determined that the following councillors may be designated as full-time councillors in terms of section 18(4) of the Act:

- (a) Speaker;
- (b) Mayor;
- (c) Deputy Mayor.

**Wards**

7. Notwithstanding the amendment of the notices set out in Annexure A, the local municipality has 21 wards with boundaries as determined in Provincial Notice 73 dated 6 August 2020 (*Provincial Gazette* No. 2201).

**Seat of municipality**

8. The seat of the municipality is the uMsinga Municipal Offices in Tugela Ferry.

**PART 6****Continued existence of uMvoti Local Municipality**

1. Notwithstanding the amendment of the notices set out in Annexure A, that part of the district municipal area determined in the demarcation notice as KZN245 continues to exist as a local municipality.

**Category**

2. The local municipality is a Category B municipality as determined by the Demarcation Board in terms of section 4 of the Act.

**Type**

3. The type of local municipality is that of a collective executive system combined with a ward participatory system as described in the KwaZulu-Natal Determination of Types of Municipality Act.

**Boundaries**

4. Notwithstanding the amendment of the notices set out in Annexure A, the boundaries of the local municipality

are as–

- (a) determined in such amended notices for the local municipal area; and
- (b) redetermined in accordance with–
  - (i) General Notice No. 51 dated 8 August 2013 (*Provincial Gazette* No. 1003); and
  - (ii) General Notice No. 57 dated 23 October 2013 (*Provincial Gazette* No. 1042).

#### **Name**

5. The name of the local municipality is uMvoti Local Municipality.

#### **Councillors**

6.(1) The council of the local municipality consists of 27 councillors, of whom–

- (a) 13 are proportionally elected councillors; and
- (b) 14 are ward councillors.

(2) It is determined that the following councillors may be designated as full-time councillors in terms of section 18(4) of the Act:

- (a) Speaker;
- (b) Mayor; and
- (c) Deputy Mayor.

#### **Wards**

7. Notwithstanding the amendment of the notices set out in Annexure A, the local municipality has 14 wards with boundaries as determined in Provincial Notice 73 dated 6 August 2020 (*Provincial Gazette* No. 2201).

#### **Seat of municipality**

8. The seat of the municipality is the uMvoti Municipal Offices in Greytown.

## ANNEXURE A

NOTICES AMENDED  
(Paragraph 6 of Part 1)

<i>Number and year of Notice</i>	<i>Title</i>	<i>Extent of Amendment</i>
Provincial Gazette: Notice No. 1709 of 2016	<b>NOTICE IN TERMS OF SECTION 12 OF THE LOCAL GOVERNMENT: MUNICIPAL STRUCTURES ACT, 1998: REPEAL AND REPLACEMENT OF ESTABLISHMENT NOTICE FOR THE UMZINYATHI DISTRICT MUNICIPALITY (DC24) AND THE ENDUMENI (KZN241), NQUTHU (KZN242), MSINGA (KZN244) AND UMVOTI (KZN245) LOCAL MUNICIPALITIES</b>	Per this Notice

## ANNEXURE B

## DIVISION OF MUNICIPAL FUNCTIONS AND POWERS IN TERMS OF SECTION 85(1)

<b>Municipality No.</b>	<b>Name of Municipality</b>	<b>The district municipality performs the following local functions defined in the Constitution in the local areas indicated in brackets, and the local municipalities perform the following district functions defined in the Local Government Municipal Structures Act, 1998 (Act No. 117 of 1998) in their respective local areas:</b>
DC24	Umzinyathi District Municipality	No local functions allocated to the district to perform on behalf of the local municipalities in the local area
KZN241	Endumeni Municipality	84(1)(h) – municipal airports
KZN242	Nquthu Municipality	No district functions allocated to the local municipality to perform in its local area
KZN244	Msinga Municipality	No district functions allocated to the local municipality to perform in its local area
KZN245	Umvoti Municipality	No district functions allocated to the local municipality to perform in its local area



**UTHUKELA DISTRICT MUNICIPALITY  
(DC23)**

**DEPARTMENT OF COOPERATIVE GOVERNANCE AND TRADITIONAL AFFAIRS**

**NOTICE IN TERMS OF SECTION 12 OF THE LOCAL GOVERNMENT: MUNICIPAL STRUCTURES ACT, 1998:  
AMENDMENT OF ESTABLISHMENT NOTICE FOR THE UTHUKELA DISTRICT MUNICIPALITY (DC23) AND THE  
OKHAHLAMBA (KZN235); INKOSI LANGALIBALELE (KZN237) AND ALFRED DUMA (KZN238) LOCAL  
MUNICIPALITIES**

I, Sipho Emmanuel Hlomuka, Member of the KwaZulu-Natal Executive Council responsible for local government, hereby, under the powers vested in me by sections 16 and 17 read with section 93(1) of the Local Government: Municipal Structures Act, 1998 (Act No. 117 of 1998) amend the section 12 establishment notices referred to in the Schedule hereto and hereby make provision for measures to facilitate and regulate the matters contemplated in the provisions of the said Act.

Given under my Hand at Pietermaritzburg on this the 31 day of July, Two Thousand and Twenty-One.

  
MR S.E. HLOMUKA, MPL

Member of the Executive Council of the Province of KwaZulu-Natal  
responsible for local government

**SCHEDULE**

**PART 1**

**GENERAL PROVISIONS**

**Definitions**

1. In this Schedule, unless the context otherwise indicates or unless redefined herein, a word or expression to which a meaning has been assigned in the Local Government: Municipal Structures Act, 1998 (Act No. 117 of 1998) as amended, has the same meaning and—

“**Act**” means the Local Government: Municipal Structures Act, 1998 (Act No. 117 of 1998) as amended;

“**Constitution**” means the Constitution of the Republic of South Africa, 1996;

“**constituent local municipalities**” means the iNkosi Langalibalele, Alfred Duma and Okhahlamba municipalities;

“**demarcation notice**” means the relevant Notices specified in Annexure A hereto;

“**effective date**” means the date of the declaration of results by the Electoral Commission established in terms of section 3 of the Electoral Commission Act, 1996 (Act No. 51 of 1996) in respect of the local government election in 2021;

“**Executive Committee**” means the Executive Committee of the municipality concerned, established in terms of section 43 of the Act;

“**KwaZulu-Natal Determination of Types of Municipality Act**” means the KwaZulu-Natal Determination of Types of Municipality Act, 2000 (Act No. 7 of 2000);

**"MEC"** means the Member of the Executive Council responsible for local government in the Province of KwaZulu-Natal;

**"proportionally elected councillors"** means councillors elected to proportionally represent the parties that contested the election in the municipality concerned;

**"Provincial Gazette"** means the *Provincial Gazette* of the Province of KwaZulu-Natal;

**"this Notice"** means this Notice, including its Schedule and Annexures; and

**"ward councillor"** means a councillor elected to directly represent a ward.

#### **Continued existence of district and related local municipalities**

2. (1) Notwithstanding the amendment of the notice set out in Annexure A, the uThukela District Municipality and its constituent local municipalities as set out in Parts 2 to 5 of this Schedule, continue to exist.

(2) The amendments (if any), of the category, type, boundaries, name, number of councillors, number of wards, number of full-time councillors, assets, liabilities and staff of the of uThukela District Municipality and its constituent local municipalities shall take effect on the effective date unless indicated otherwise in this Notice.

#### **Division of powers and functions**

3. The division of powers and functions—

- (a) as provided for in sections 84 and 85 of the Act; and
- (b) between the district municipality and the local municipalities contemplated in Parts 2 to 9, are set out in Annexure B.

#### **Amendment of Notice**

4. The MEC may, from time to time, amend this Notice in respect of any of the matters as set out in sections 12, 16 and 17 of the Act by notice in the *Provincial Gazette*.

#### **Status**

5. A municipality has the legal status accorded to such municipality in terms of national legislation.

#### **Amendment**

6. The notice mentioned in Annexure A of this Notice are hereby amended to the extent set out in this Notice and/including the second column of the said Annexure (where necessary).

#### **Continued operation of municipality**

7. Subject to the provisions of this Notice and the protection of existing rights and the continuation of existing obligations as contemplated in paragraph 8(2) of Part 1 of this Schedule, every municipality contemplated in this Notice continues—

- (a) for all purposes, to operate, without interruption, as a municipality with all the powers, functions, duties and roles that, prior to the effective date, vested in such municipality; and
- (b) to be governed and managed, with the necessary changes, in compliance with the provisions of every—
  - (i) law; and
  - (ii) administrative and financial procedure,that applied to such municipality prior to the effective date.

#### **Savings**

8.(1) Anything done or deemed to have been done under any provision of any notice amended by this Notice and which may or must be done as contemplated in this Notice, must be regarded as having been done as contemplated in the corresponding provision of this Notice.

(2) Any rights accrued or obligations incurred as contemplated in a notice amended by this Notice, remain in force, as if that notice has not been amended: Provided that any renewal must be in accordance with the provisions of this Notice.

**Validation**

9. All executive and administrative actions lawfully performed by a municipality in good faith, before the effective date, are hereby deemed to have been validly performed—

(a) as if the required legal basis, including, but not limited to, delegations, assignments, powers of attorney, agency agreements, service level agreements or service delivery agreements, had been in existence at the time of such actions being performed.

Provided that all executive and administrative actions, municipal services, support, delegations, assignments, powers of attorney, agency agreements, service level agreements or service delivery agreements and local government related services, whether they commenced prior to or after the effective date, must, from the date of commencement of this Notice, comply with the provisions of this Notice.

**PART 2****Continued existence of uThukela District Municipality**

1. Notwithstanding the amendment of the notices set out in Annexure A, the district municipality of uThukela continues to exist for the district municipal area DC23 as a whole.

**Category**

2. The district municipality is a Category C municipality as determined by the Demarcation Board in terms of section 4 of the Act.

**Type**

3. The type of the district municipality is that of a collective executive system combined with a participatory system as described in the KwaZulu-Natal Determination of Types of Municipality Act.

**Boundaries**

4. Notwithstanding the amendment of the notices set out in Annexure A, the boundaries of the district municipality are as—

(a) determined, and redetermined, as the case may be, in such amended notices for the district municipal area; and

(b) redetermined in accordance with—

(i) Provincial Notice No. 56 dated 14 June 2018 (*Provincial Gazette* No. 1964); and

(ii) Provincial Notice No. 89 dated 9 August 2018 (*Provincial Gazette* No. 1985).

**Name**

5. The name of the district municipality is uThukela District Municipality.

**Councillors**

6.(1) The council of the district municipality consists of 33 councillors, of whom—

(a) 14 are proportionally elected councillors.

(b) 3 are appointed by the Okhahlamba local municipality;

(c) 10 are appointed by the Alfred Duma local municipality; and

(d) 6 are appointed by the iNkosi Langalibalele local municipality.

(2) It is determined that the following councillors may be designated as full-time councillors in terms of section 18(4) of the Act:

(a) Speaker;

(b) Mayor; and

(c) Deputy Mayor.

**Seat of municipality**

7. The seat of the municipality is the uThukela Municipal Offices in Ladysmith.

**PART 3****Continued existence of Okhahlamba Local Municipality**

1. Notwithstanding the amendment of the notices set out in Annexure A, that part of the district municipal area determined in the demarcation notice as KZN235 continues to exist as a local municipality.

**Category**

2. The local municipality is a Category B municipality as determined by the Demarcation Board in terms of section 4 of the Act.

**Type**

3. The type of local municipality is that of a collective executive system combined with a ward participatory system as described in the KwaZulu-Natal Determination of Types of Municipality Act.

**Boundaries**

4. Notwithstanding the amendment of the notices set out in Annexure A, the boundaries of the local municipality are as—

- (a) determined, and redetermined, as the case may be, in such amended notices for the local municipal area; and
- (b) redetermined in accordance with—
  - (i) Provincial Notice No. 56 dated 14 June 2018 (*Provincial Gazette* No. 1964); and
  - (ii) Provincial Notice No. 89 dated 9 August 2018 (*Provincial Gazette* No. 1985).

**Name**

5. The name of the local municipality is Okhahlamba Local Municipality.

**Councillors**

6.(1) The council of the local municipality consists of 29 councillors of whom—

- (a) 14 are proportionally elected councillors; and
- (b) 15 are ward councillors.

(2) It is determined that the following councillors may be designated as full-time councillors in terms of section 18(4) of the Act:

- (a) Speaker;
- (b) Mayor; and
- (c) Deputy Mayor.

**Wards**

7. Notwithstanding the amendment of the notices set out in Annexure A, the local municipality has 15 wards with boundaries as determined in Provincial Notice 73 dated 6 August 2020 (*Provincial Gazette* No. 2201).

**Seat of municipality**

8. The seat of the municipality is the Okhahlamba Municipal Offices in Bergville.

**PART 4****Establishment of Alfred Duma Local Municipality**

1. For that part of the district municipal area determined in the demarcation notice as KZN238 a local municipality is hereby established as contemplated in paragraph 3 of Part 1 of this Schedule.

**Category**

2. The local municipality is a Category B municipality as determined by the Demarcation Board in terms of section 4 of the Act.

**Type**

3. The type of local municipality is that of a collective executive system combined with a ward participatory system as described in the KwaZulu-Natal Determination of Types of Municipality Act.

**Boundaries**

4. Notwithstanding the amendment of the notices set out in Annexure A, the boundaries of the local municipality are as—

- (a) determined, and redetermined, as the case may be, in such amended notices for the local municipal area; and
- (b) redetermined in accordance with—
  - (i) Provincial Notice No. 56 dated 14 June 2018 (*Provincial Gazette* No. 1964); and
  - (ii) Provincial Notice No. 89 dated 9 August 2018 (*Provincial Gazette* No. 1985).

**Name**

5. The name of the local municipality is Alfred Duma Local Municipality.

**Councillors**

6.(1) The council of the local municipality consists of 73 councillors, of whom—

- (a) 36 are proportionally elected councillors; and
- (b) 37 are ward councillors.

(2) It is determined that the following councillors may be designated as full-time councillors in terms of section 18(4) of the Act:

- (a) Speaker;
- (b) Mayor; and
- (c) Deputy Mayor.

**Wards**

7. Notwithstanding the amendment of the notices set out in Annexure A, the local municipality has 37 wards with boundaries as determined in Provincial Notice 73 dated 6 August 2020 (*Provincial Gazette* No. 2201).

**Seat of municipality**

8. The seat of the municipality is the Alfred Duma Municipal Offices in Ladysmith.

**PART 5****Establishment of iNkosi Langalibalele Local Municipality**

1. For that part of the district municipal area determined in the demarcation notice as KZN237 a local municipality is hereby established.

**Category**

2. The local municipality is a Category B municipality as determined by the Demarcation Board in terms of section 4 of the Act.

**Type**

3. The type of local municipality is that of a collective executive system combined with a ward participatory system as described in the KwaZulu-Natal Determination of Types of Municipality Act.

**Boundaries**

4. Notwithstanding the amendment of the notices set out in Annexure A, the boundaries of the local municipality are as—

- (a) determined, and redetermined, as the case may be, in such amended notices for the local municipal area; and
- (b) redetermined in accordance with—
  - (i) Provincial Notice No. 56 dated 14 June 2018 (*Provincial Gazette* No. 1964); and
  - (ii) Provincial Notice No. 89 dated 9 August 2018 (*Provincial Gazette* No. 1985).

**Name**

5. The name of the local municipality is iNkosi Langalibalele Local Municipality.

**Councillors**

6.(1) The council of the local municipality consists of 47 councillors, of whom—

- (a) 23 are proportionally elected councillors; and
- (b) 24 are ward councillors.

(2) It is determined that the following councillors may be designated as full-time councillors in terms of section 18(4) of the Act:

- (a) Speaker;
- (b) Mayor; and
- (c) Deputy Mayor.

**Wards**

7. Notwithstanding the amendment of the notices set out in Annexure A, the local municipality has 24 wards with boundaries as determined in Provincial Notice 73 dated 6 August 2020 (*Provincial Gazette* No. 2201).

**Seat of municipality**

8. The seat of the municipality is the iNkosi Langalibalele Municipal Offices in Estcourt.

**ANNEXURE A****NOTICES AMENDED**

(Paragraph 8 of Part 1)

<i>Number and year of Notice</i>	<i>Title</i>	<i>Extent of Amendment</i>
Provincial Gazette: Notice No. 1709 of 2016	<b>NOTICE IN TERMS OF SECTION 12 OF THE LOCAL GOVERNMENT: MUNICIPAL STRUCTURES ACT, 1998: REPEAL AND REPLACEMENT OF ESTABLISHMENT NOTICE FOR THE UTHUKELA DISTRICT MUNICIPALITY (DC23) AND THE OKHAHLAMBA (KZN235); INKOSI LANGALIBALELE (KZN237) AND ALFRED DUMA (KZN238) LOCAL MUNICIPALITIES</b>	Per this Notice

**ANNEXURE B****DIVISION OF MUNICIPAL FUNCTIONS AND POWERS IN TERMS OF SECTION 85(1)**

<b>Municipality No.</b>	<b>Name of Municipality</b>	<b>The district municipality performs the following local functions defined in the Constitution in the local areas indicated in brackets, and the local municipalities perform the following district functions defined in the Local Government Municipal Structures Act, 1998 (Act No. 117 of 1998) in their respective local areas:</b>
DC23	Uthukela District Municipality	The following Schedule 4 Part B powers and functions or aspects thereof in the area of the local municipalities indicated in brackets: Firefighting (KZN233 and KZN236)
KZN232	Emnambithi /Ladysmith Municipality	84(1)(e) - solid waste disposal sites 84(1)(f) - municipal roads 84(1)(h) - municipal airports 84(1)(n) - municipal public works relating to the above functions
KZN233	Indaka Municipality	84(1)(e) - solid waste disposal sites 84(1)(f) - municipal roads 84(1)(n) - municipal public works relating to the above functions
KZN234	Umtshezi Municipality	84(1)(e) - solid waste disposal sites 84(1)(f) - municipal roads 84(1)(h) - municipal airports 84(1)(n) - municipal public works relating to the above functions
KZN235	Okhahlamba Municipality	84(1)(e) - solid waste disposal sites 84(1)(f) - municipal roads 84(1)(n) - municipal public works relating to the above functions
KZN236	Imbabazane Municipality	84(1)(f) - municipal roads 84(1)(n) - municipal public works relating to the above functions

**ZULULAND DISTRICT MUNICIPALITY  
(DC26)**

**DEPARTMENT OF COOPERATIVE GOVERNANCE AND TRADITIONAL AFFAIRS**

**NOTICE IN TERMS OF SECTION 12 OF THE LOCAL GOVERNMENT: MUNICIPAL STRUCTURES ACT, 1998:  
AMENDMENT OF ESTABLISHMENT NOTICE FOR THE ZULULAND DISTRICT MUNICIPALITY (DC26) AND THE  
EDUMBE (KZN261), UPHONGOLO (KZN262), ABAQULUSI (KZN263), NONGOMA (KZN265) AND ULUNDI  
(KZN266) LOCAL MUNICIPALITIES**

I, Sipho Emmanuel Hlomuka, Member of the KwaZulu-Natal Executive Council responsible for local government, hereby, under the powers vested in me by sections 16 and 17 read with section 93(1) of the Local Government: Municipal Structures Act, 1998 (Act No. 117 of 1998) amend the section 12 establishment notices referred to in the Schedule hereto and hereby make provision for transitional measures to facilitate and regulate the matters contemplated in the provisions of the said Act.

Given under my Hand at Pietermaritzburg on this the 31 day of July, Two Thousand and Twenty-One.

  
MR S.E. HLOMUKA, MPL

Member of the Executive Council of the Province of KwaZulu-Natal  
responsible for local government

**SCHEDULE**

**PART 1**

**CHAPTER 1: GENERAL PROVISIONS**

**Definitions**

1. In this Schedule, unless the context otherwise indicates or unless redefined herein, a word or expression to which a meaning has been assigned in the Local Government: Municipal Structures Act, 1998 (Act No. 117 of 1998), has the same meaning and—

“**Act**” means the Local Government: Municipal Structures Act, 1998 (Act No. 117 of 1998) as amended;

“**Constitution**” means the Constitution of the Republic of South Africa, 1996;

“**constituent local municipalities**” means the eDumbe, uPhongolo, AbaQulusi, Nongoma and Ulundi municipalities;

“**demarcation notice**” means the relevant Notices specified in Annexure A hereto;

“**effective date**” means the date of the declaration of results by the Electoral Commission established in terms of section 3 of the Electoral Commission Act, 1996 (Act No. 51 of 1996) in respect of the local government election in 2021;

“**Executive Committee**” means the Executive Committee of the municipality concerned, established in terms of section 43 of the Act;

“**KwaZulu-Natal Determination of Types of Municipality Act**” means the KwaZulu-Natal Determination of Types of Municipality Act, 2000 (Act No. 7 of 2000);

“**MEC**” means the Member of the Executive Council responsible for local government in the Province of



KwaZulu-Natal;

**"Municipal Public Accounts Committee"** means the Municipal Public Accounts Committee of the municipality concerned, established in terms of section 79 of the Act;

**"proportionally elected councillors"** means councillors elected to proportionally represent the parties that contested the election in the municipality concerned;

**"Provincial Gazette"** means the *Provincial Gazette* of the Province of KwaZulu-Natal;

**"this Notice"** means this Notice, including its Schedule and Annexures; and

**"ward councillor"** means a councillor elected to directly represent a ward.

#### **Continued existence of district and related local municipalities**

2. (1) Notwithstanding the amendment of the notice set out in Annexure A, the Zululand District Municipality and its constituent local municipalities as set out in Parts 2 to 7 of this Schedule, continue to exist.

(2) The amendments (if any), of the category, type, boundaries, name, number of councillors, number of wards, number of full-time councillors, assets, liabilities and staff of the of Zululand District Municipality and its constituent local municipalities shall take effect on the effective date unless indicated otherwise in this Notice.

#### **Division of powers and functions**

3. The division of powers and functions—

- (a) as provided for in sections 84 and 85 of the Act; and
- (b) between the district municipality and the local municipalities contemplated in Parts 2 to 7, are set out in Annexure B.

#### **Amendment of Notice**

4. The MEC may, from time to time, amend this Notice in respect of any of the matters as set out in sections 12, 16 and 17 of the Act by notice in the *Provincial Gazette*.

#### **Status**

5. A municipality has the legal status accorded to such municipality in terms of national legislation.

#### **Amendment**

6. The notice mentioned in Annexure A of this Notice are hereby amended to the extent set out in this Notice and/including the second column of the said Annexure (where necessary).

#### **Continued operation of municipality**

7. Subject to the provisions of this Notice and the protection of existing rights and the continuation of existing obligations as contemplated in paragraph 8(2) of Part 1 of this Schedule, every municipality contemplated in this Notice continues—

- (a) for all purposes, to operate, without interruption, as a municipality with all the powers, functions, duties and roles that, prior to the effective date, vested in such municipality; and
- (b) to be governed and managed, with the necessary changes, in compliance with the provisions of every—
  - (i) law; and
  - (ii) administrative and financial procedure,that applied to such municipality prior to the effective date.

#### **Savings**

8.(1) Anything done or deemed to have been done under any provision of any notice amended by this Notice and which may or must be done as contemplated in this Notice, must be regarded as having been done as contemplated in the corresponding provision of this Notice.

(2) Any rights accrued or obligations incurred as contemplated in a notice amended by this Notice, remain in force, as if that notice has not been amended: Provided that any renewal must be in accordance with the provisions of this Notice.

#### **Validation**

9. All executive and administrative actions lawfully performed by a municipality in good faith, before the effective date, are hereby deemed to have been validly performed—

- (a) as if the required legal basis, including, but not limited to, delegations, assignments, powers of attorney, agency agreements, service level agreements or service delivery agreements, had been in existence at the time of such actions being performed: Provided that all executive and administrative actions, municipal services, support, delegations, assignments, powers of attorney, agency agreements, service level agreements or service delivery agreements and local government related services, whether they commenced prior to or after the effective date, must, from the date of commencement of this Notice, comply with the provisions of this Notice.

### **PART 2**

#### **Continued existence of district municipality**

1. Notwithstanding the amendment of the notices set out in Annexure A, the district municipality of Zululand continues to exist for the district municipal area DC26 as a whole.

#### **Category**

2. The district municipality is a Category C municipality as determined by the Demarcation Board in terms of section 4 of the Act.

#### **Type**

3. The type of the district municipality is that of a collective executive system combined with a ward participatory system as described in the KwaZulu-Natal Determination of Types of Municipality Act.

#### **Boundaries**

4. Notwithstanding the amendment of the notices set out in Annexure A, the boundaries of the local municipality are as—

- (a) determined, and redetermined, as the case may be, in such amended notices for the local municipal area; and
- (b) redetermined in accordance with—
  - (i) Provincial Notice No. 56 dated 14 June 2018 (*Provincial Gazette* No. 1964); and
  - (ii) Provincial Notice No. 89 dated 9 August 2018 (*Provincial Gazette* No. 1985).

#### **Name**

5. The name of the district municipality is Zululand District Municipality.

#### **Councillors**

6.(1) The council of the district municipality consists of 37 councillors, of whom—

- (a) 15 are proportionally elected councillors;
- (b) 2 are appointed by the eDumbe Local Municipality;
- (c) 4 are appointed by the uPhongolo Local Municipality;
- (d) 6 are appointed by the abaQulusi Local Municipality;
- (e) 5 are appointed by the Nongoma Local Municipality ; and
- (f) 5 are appointed by the Ulundi Local Municipality.

(2) It is determined that the following councillors may be designated as full-time councillors in terms of section 18(4) of the Act:

- (a) Speaker;
- (b) Mayor; and
- (c) Deputy Mayor.

#### **Seat of municipality**

7. The seat of the municipality is the Zululand Municipal Offices in Ulundi.

### **PART 3**

#### **Continued existence of local municipality**

1. Notwithstanding the amendment of the notices set out in Annexure A, that part of the district municipal area determined in the demarcation notice as KZN261 continues to exist as a local municipality.

#### **Category**

2. The local municipality is a Category B municipality as determined by the Demarcation Board in terms of section 4 of the Act.

#### **Type**

3. The type of local municipality is that of a collective executive system combined with a ward participatory system as described in the KwaZulu-Natal Determination of Types of Municipality Act.

#### **Boundaries**

4. Notwithstanding the amendment of the notices set out in Annexure A, the boundaries of the local municipality are as determined, and redetermined, as the case may be, in such amended notices for the local municipal area.

#### **Name**

5. The name of the local municipality is eDumbe Local Municipality.

#### **Councillors**

6.(1) The council of the local municipality consists of 19 councillors, of whom—

- (a) 09 are proportionally elected councillors; and
- (b) 10 are ward councillors.

(2) It is determined that the following councillors may be designated as full-time councillors in terms of section 18(4) of the Act:

- (a) Speaker;
- (b) Mayor; and
- (c) Deputy Mayor.

#### **Wards**

7. Notwithstanding the amendment of the notices set out in Annexure A, the local municipality has 10 wards with boundaries as determined in Provincial Notice 98 dated 1 October 2020 (*Provincial Gazette* No. 2218).

#### **Seat of municipality**

8. The seat of the municipality is the eDumbe Municipal Offices in Paulpietersburg.

### **PART 4**

**Continued existence of local municipality**

1. Notwithstanding the amendment of the notices set out in Annexure A, that part of the district municipal area determined in the demarcation notice as KZN262 continues to exist as a local municipality.

**Category**

2. The local municipality is a Category B municipality as determined by the Demarcation Board in terms of section 4 of the Act.

**Type**

3. The type of local municipality is that of a collective executive system combined with a ward participatory system as described in the KwaZulu-Natal Determination of Types of Municipality Act.

**Boundaries**

4. Notwithstanding the amendment of the notices set out in Annexure A, the boundaries of the local municipality are as—

- (a) determined, and redetermined, as the case may be, in such amended notices for the local municipal area; and
- (b) redetermined in accordance with—
  - (i) General Notice No. 51 dated 8 August 2013 (*Provincial Gazette* No. 1003); and
  - (ii) General Notice No. 57 dated 23 October 2013 (*Provincial Gazette* No. 1042).

**Name**

5. The name of the local municipality is uPhongolo Local Municipality.

**Councillors**

6.(1) The council of the local municipality consists of 29 councillors, of whom—

- (a) 14 are proportionally elected councillors; and
- (b) 15 are ward councillors.

(2) It is determined that the following councillors may be designated as full-time councillors in terms of section 18(4) of the Act:

- (a) Speaker;
- (b) Mayor; and
- (c) Deputy Mayor.

**Wards**

7. Notwithstanding the amendment of the notices set out in Annexure A, the local municipality has 15 wards with boundaries as determined in Provincial Notice 73 dated 6 August 2020 (*Provincial Gazette* No. 2201).

**Seat of municipality**

8. The seat of the municipality is the uPhongolo Municipal Offices in Pongola.

**PART 5****Continued existence of local municipality**

1. Notwithstanding the amendment of the notices set out in Annexure A, that part of the district municipal area determined in the demarcation notice as KZN263 continues to exist as a local municipality.

**Category**

2. The local municipality is a Category B municipality as determined by the Demarcation Board in terms of section 4 of the Act.

**Type**

3. The type of local municipality is that of a collective executive system combined with a ward participatory system as described in the KwaZulu-Natal Determination of Types of Municipality Act.

**Boundaries**

4. Notwithstanding the amendment of the notices set out in Annexure A, the boundaries of the local municipality are as–

- (a) determined, and redetermined, as the case may be, in such amended notices for the local municipal area; and
- (b) redetermined in accordance with–
  - (i) Provincial Notice No. 56 dated 14 June 2018 (*Provincial Gazette* No. 1964); and
  - (ii) Provincial Notice No. 89 dated 9 August 2018 (*Provincial Gazette* No. 1985).

**Name**

5. The name of the local municipality is AbaQulusi Local Municipality.

**Councillors**

6.(1) The council of the local municipality consists of 45 councillors, of whom–

- (a) 22 are proportionally elected councillors; and
- (b) 23 are ward councillors.

(2) It is determined that the following councillors may be designated as full-time councillors in terms of section 18(4) of the Act:

- (a) Speaker;
- (b) Mayor; and
- (c) Deputy Mayor.

**Wards**

7. Notwithstanding the amendment of the notices set out in Annexure A, the local municipality has 23 wards with boundaries as determined in Provincial Notice 73 dated 6 August 2020 (*Provincial Gazette* No. 2201).

**Seat of municipality**

8. The seat of the municipality is the AbaQulusi Municipal Offices in Vryheid.

**PART 6****Continued existence of local municipality**

1. Notwithstanding the amendment of the notices set out in Annexure A, that part of the district municipal area determined in the demarcation notice as KZN265 continues to exist as a local municipality.

**Category**

2. The local municipality is a Category B municipality as determined by the Demarcation Board in terms of section 4 of the Act.

**Type**

3. The type of local municipality is that of a collective executive combined with a ward participatory system as described in the KwaZulu-Natal Determination of Types of Municipality Act.

**Boundaries**

4. Notwithstanding the amendment of the notices set out in Annexure A, the boundaries of the local municipality are as determined, and redetermined, as the case may be, in such amended notices for the local municipal area.

**Name**

5. The name of the local municipality is Nongoma Local Municipality.

**Councillors**

6.(1) The council of the local municipality consists of 45 councillors, of whom—  
(a) 22 are proportionally elected councillors; and  
(b) 23 are ward councillors.

(2) It is determined that the following councillors may be designated as full-time councillors in terms of section 18(4) of the Act:

- (a) Speaker;
- (b) Mayor; and
- (c) Deputy Mayor.

**Wards**

7. Notwithstanding the amendment of the notices set out in Annexure A, the local municipality has 23 wards with boundaries as determined in Provincial Notice 73 dated 6 August 2020 (*Provincial Gazette* No. 2201).

**Seat of municipality**

8. The seat of the municipality is the Nongoma Municipal Offices in Nongoma.

**PART 7****Continued existence of local municipality**

1. Notwithstanding the amendment of the notices set out in Annexure A, that part of the district municipal area determined in the demarcation notice as KZN 266 continues to exist as a local municipality.

**Category**

2. The local municipality is a Category B municipality as determined by the Demarcation Board in terms of section 4 of the Act.

**Type**

3. The type of local municipality is that of a collective executive combined with a ward participatory system as described in the KwaZulu-Natal Determination of Types of Municipality Act.

**Boundaries**

4. Notwithstanding the amendment of the notices set out in Annexure A, the boundaries of the local municipality

are as–

- (a) determined, and redetermined, as the case may be, in such amended notices for the local municipal area; and
- (b) redetermined in accordance with–
  - (i) Provincial Notice No. 56 dated 14 June 2018 (*Provincial Gazette* No. 1964); and
  - (ii) Provincial Notice No. 89 dated 9 August 2018 (*Provincial Gazette* No. 1985).

#### **Name**

5. The name of the local municipality is Ulundi Local Municipality.

#### **Councillors**

6.(1) The council of the local municipality consists of 47 councillors, of whom–

- (a) 23 are proportionally elected councillors; and
- (b) 24 are ward councillors.

(2) It is determined that the following councillors may be designated as full-time councillors in terms of section 18(4) of the Act:

- (a) Speaker;
- (b) Mayor; and
- (c) Deputy Mayor.

#### **Wards**

7. Notwithstanding the amendment of the notices set out in Annexure A, the local municipality has 24 wards with boundaries as determined in Provincial Notice 73 dated 6 August 2020 (*Provincial Gazette* No. 2201).

#### **Seat of municipality**

8. The seat of the municipality is the Ulundi Municipal Offices in Ulundi.

### **ANNEXURE A**

#### **NOTICES AMENDED** (Paragraph 6 of Part 1)

<i>Number and year of Notice</i>	<i>Title</i>	<i>Extent of Amendment</i>
Provincial Gazette: Notice No. 1708 of 2016	<b>NOTICE IN TERMS OF SECTION 12 OF THE LOCAL GOVERNMENT: MUNICIPAL STRUCTURES ACT, 1998: REPEAL AND REPLACEMENT OF ESTABLISHMENT NOTICE FOR THE ZULULAND DISTRICT MUNICIPALITY (DC26) AND THE EDUMBE (KZN261), UPHONGOLO (KZN262), ABAQULUSI (KZN263), NONGOMA (KZN265) AND ULUNDI (KZN266) LOCAL MUNICIPALITIES</b>	Per this Notice

### **ANNEXURE B**

#### **DIVISION OF MUNICIPAL FUNCTIONS AND POWERS IN TERMS OF SECTION 85(1)**



Municipality No.	Name of Municipality	The district municipality performs the following local functions defined in the Constitution in the local areas indicated in brackets, and the local municipalities perform the following district functions defined in the Local Government Municipal Structures Act, 1998 (Act No. 117 of 1998) in their respective local areas:
DC26	Zululand District Municipality	No local functions allocated to the district to perform on behalf of the local municipalities in the local area
KZN261	eDumbe Municipality	No district functions allocated to the local municipality to perform in its local area
KZN262	uPhongolo Municipality	No district functions allocated to the local municipality to perform in its local area
KZN263	Abaqulusi Municipality	No district functions allocated to the local municipality to perform in its local area
KZN265	Nongoma Municipality	No district functions allocated to the local municipality to perform in its local area
KZN266	Ulundi Municipality	No district functions allocated to the local municipality to perform in its local area



## PROVINCIAL NOTICE 92 OF 2021


**transport**

 Department:  
 Transport  
 Province of KwaZulu-Natal

**GAZETTE**

LGKZNG11-2021-JUN

REGION: ALL

1) <b>Application Number:</b> APP0129921	2) <b>Gazette Number:</b> LGKZNG11-2021-JUN
3) <b>Applicant:</b> □ KHULUMA OKWAZIYO PROJECT (PTY) LTD <b>ID NO.</b> 2017/253228/07 <b>Association:</b> NOT AVAILABLE	4) <b>Applicant Address:</b> PO BOX 242 KWA PETT 3820
5) <b>Existing Licence Holder:</b> NOT APPLICABLE <b>ID NO.</b> NOT APPLICABLE	6) <b>Existing Licence Holder Address:</b> NOT APPLICABLE
7) <b>Type of application:</b> NEW OPERATING LICENCE	8) <b>Operating Licence Number:</b> NOTAVAILABLE
9) <b>Vehicle Type:</b> BUS	10) 1 X 36+ (SEATED) + 0 (STANDING)
11) <b>Region:</b> UTHUNGULU	
12.1	KZPRERC2837994 - FROM MKHWISHIMANE AREA IN SILAMBO DIPPING TANK (ESHOWE) AT D1544 TURN RIGHT AND JOIN P170 PASS NGUDWINI CLINIC, HLUNGWINI PRIMARY SCHOOL, ENEMBE RIVER, SUNDUMBILI THEN PASS MANDINI TOLLGATE THEN JOIN N2 STRAIGHT ON AND TURN LEFT TO JOIN N3 AT BEREA ROAD TO WARWICK AVENUE TO QUEEN STREET TAXI RANK AND RETURN.



## transport

Department:  
Transport  
Province of KwaZulu-Natal

## GAZETTE

LGKZNG11-2021-JUN

REGION: ALL

1) <b>Application Number:</b> APP0129922	2) <b>Gazette Number:</b> LGKZNG11-2021-JUN
3) <b>Applicant:</b> <input type="checkbox"/> KHULUMA OKWAZIYO PROJECT (PTY) LTD <b>ID NO.</b> 2017/253228/07 <b>Association:</b> NOT AVAILABLE	4) <b>Applicant Address:</b> PO BOX 242 KWA PETT 3820
5) <b>Existing Licence Holder:</b> NOT APPLICABLE <b>ID NO.</b> NOT APPLICABLE	6) <b>Existing Licence Holder Address:</b> NOT APPLICABLE
7) <b>Type of application:</b> NEW OPERATING LICENCE	8) <b>Operating Licence Number:</b> NOTAVAILABLE
9) <b>Vehicle Type:</b> BUS	10) 1 X 36+ (SEATED) + 0 (STANDING)
11) <b>Region:</b> UTHUNGULU	
12.1	KZPRERC2837994 - FROM MKHWISHIMANE AREA IN SILAMBO DIPPING TANK (ESHOWE) AT D1544 TURN RIGHT AND JOIN P170 PASS NGUDWINI CLINIC, HLUNGWINI PRIMARY SCHOOL, ENEMBE RIVER, SUNDUMBILI THEN PASS MANDINI TOLLGATE THEN JOIN N2 STRAIGHT ON AND TURN LEFT TO JOIN N3 AT BEREA ROAD TO WARWICK AVENUE TO QUEEN STREET TAXI RANK AND RETURN.



## transport

Department:  
Transport  
Province of KwaZulu-Natal

## GAZETTE

LGKZNG11-2021-JUN

REGION: ALL

1) Application Number: APP0130257	2) Gazette Number: LGKZNG11-2021-JUN
3) Applicant: <input type="checkbox"/> UMBALA TRADING CC ID NO. 2011/101740/23 Association: NOT AVAILABLE	4) Applicant Address: 129 PRINCESS STREET ESTCOURT 3310
5) Existing Licence Holder: NOT APPLICABLE ID NO. NOT APPLICABLE	6) Existing Licence Holder Address: NOT APPLICABLE
7) Type of application: NEW OPERATING LICENCE	8) Operating Licence Number: NOTAVAILABLE
9) Vehicle Type: BUS	10) 1 X 36+ (SEATED) + 0 (STANDING)
11) Region: UTHUKELA	
12.1	KZPRERC2825597 - FROM 129 PRINCESS STREET ESTCOURT DEPOT TO PRE- ARRANGED PICK UP POINTS WITHIN THE PROVINCE OF KWA-ZULU NATAL AND RETURN ONLY.



## transport

Department:  
Transport  
Province of KwaZulu-Natal

## GAZETTE

LGKZNG11-2021-JUN

REGION: ALL

1) <b>Application Number:</b> APP0130607	2) <b>Gazette Number:</b> LGKZNG11-2021-JUN
3) <b>Applicant:</b> <input type="checkbox"/> IKHETHELO4U PROJECTS(PTY)LTD <b>ID NO.</b> 2018/418613/07 <b>Association:</b> NOT AVAILABLE	4) <b>Applicant Address:</b> P O BOX 244 UMZIMKHULU 3297
5) <b>Existing Licence Holder:</b> NOT APPLICABLE <b>ID NO.</b> NOT APPLICABLE	6) <b>Existing Licence Holder Address:</b> NOT APPLICABLE
7) <b>Type of application:</b> NEW OPERATING LICENCE	8) <b>Operating Licence Number:</b> NOTAVAILABLE
9) <b>Vehicle Type:</b> BUS	10) 1 X 36+ (SEATED) + 0 (STANDING)
11) <b>Region:</b> UMGUNGUNDLOVU	
12.1	KZPRERC2837504 - CHARTER SERVICE, FROM NO.418 BIRD STREET, UMZIMKHULU TO PRE-ARRANGED PICK-UP POINT WITHIN THE PROVINCE OF KWAZULU NATAL AND RETURN.



## transport

Department:  
Transport  
Province of KwaZulu-Natal

## GAZETTE

LGKZNG11-2021-JUN

REGION: ALL

1) <b>Application Number:</b> APP0130624	2) <b>Gazette Number:</b> LGKZNG11-2021-JUN
3) <b>Applicant:</b> S LUTHULI <b>ID NO.</b> 8001265703082 <b>Association:</b> UMLAZI A B C AND W TAXI OWNERS ASSOCIATION	4) <b>Applicant Address:</b> P.O. BOX 32973 MOBENI 4060
5) <b>Existing Licence Holder:</b> B MKHWANAZI <b>ID NO.</b> 7306295568087	6) <b>Existing Licence Holder Address:</b> A431 PO UMLAZI PO UMLAZI 4031
7) <b>Type of application:</b> NORMAL TRANSFER	8) <b>Operating Licence Number:</b> LGKZN1203001662
9) <b>Vehicle Type:</b> MINIBUS	10) 1 X 15 (SEATED) + 0 (STANDING)
11) <b>Region:</b> NINGIZMU 2	
12.1	2202IR21004R00049309 - EMAWELENI TO DURBAN METRO FROM EMAWELENI TAXI RANK ALONG ANY OF THE ROUTES TO MANGOSUTHU HIGHWAY, ALONG MANGOSUTHU HIGHWAY, INTO R102, LEFT INTO HIMALAYAS ROAD OFF RAMP, RIGHT INTO HIMALAYAS ROAD, LEFT INTO CHIEF ALBERT LUTHULI FREEWAY (M4), RIGHT INTO WEST STREET, RIGHT INTO POINT ROAD, RIGHT INTO BAY TERRACE, RIGHT INTO SHEPSTONE ROAD, LEFT INTO PINE STREET, INTO RUSSELL STREET, AND PROCEED TO THE RANK IN RUSSELL STREET FROM EMAWELENI TAXI RANK ALONG ANY OF THE ROUTES INTO AND ALONG MANGOSUTHU HIGHWAY, LEFT INTO PRINCE MSHIYENI HOSPITAL AND RETURN, TURNING RIGHT INTO MANGOSUTHU HIGHWAY, LEFT INTO SIBUSISO MDAKANE ROAD, INTO PRINCE MCWAYIZENI ROAD, PROCEED TO EZIMBUZINI TAXI RANK AND RETURN TO EMAWELENI TAXI RANK ALONG THE SAME ROUTE IN REVERSE. 4. RETURN JOURNEY: DURBAN TO UMLAZI (A,B,C & W) "FROM THE TAXI RANK ON RUSSELL STREET, ALONG RUSSELL STREET, LEFT INTO LEOPOLD STREET, INTO MARKET ROAD, INTO CHIEF ALBERT LUTHULI FREEWAY (M4), INTO MANGOSUTHU HIGHWAY (M30) OFF RAMP, INTO MANGOSUTHU HIGHWAY, RIGHT INTO SOLOMON MAHLANGU ROAD, AND PROCEED ALONG ANY OF ROUTES IN REVERSE TO THE STARTING POINT. FROM EZIMBUZINI TAXI RANK, RIGHT INTO PRINCE MCWAYIZENI ROAD, INTO SIBUSISO MDAKANE ROAD, LEFT INTO MANGOSUTHU HIGHWAY, RIGHT INTO SOLOMON MAHLANGU ROAD, LEFT INTO VENIYENI ROAD AND PROCEED ALONG ROUTES (1) OR (2) TO THE STARTING POINT.
12.2	2202IR238ZQM00049307 - UMLAZI TO MANGOSUTHU HIGHWAY FROM EMAWELENI TAXI RANK (ON ROAD 2003), ALONG ROAD 2003, RIGHT INTO BLESSING MABASO ROAD, RIGHT INTO ROAD 336, RIGHT INTO ROAD NO.304, RIGHT INTO VENIYENI, RIGHT INTO SOLOMON MAHLANGU, LEFT INTO MANGOSUTHU HIGHWAY.
12.3	2202IR238Z2U00049308 - EMAWELENI TO MANGOSUTHU HIGHWAY FROM EMAWELENI TAXI RANK (ON ROAD 2003) ALONG ROAD 2003, LEFT INTO VENIYENI ROAD, RIGHT INTO ROAD NO.403 AND RETURN, RIGHT INTO SOLOMON MAHLANGU, LEFT INTO MANGOSUTHU HIGHWAY.
12.4	21004R2202IR00049310 - DURBAN TO UMLAZI (A,B,C & W) FROM THE TAXI RANK ON RUSSELL STREET, ALONG RUSSELL STREET, LEFT INTO LEOPOLD STREET, INTO MARKET ROAD, INTO CHIEF ALBERT LUTHULI FREEWAY (M4), INTO MANGOSUTHU HIGHWAY (M30) OFF RAMP, INTO MANGOSUTHU HIGHWAY, RIGHT INTO SOLOMON MAHLANGU ROAD, AND PROCEED ALONG ANY OF ROUTES (1) OR (2) IN REVERSE TO THE STARTING POINT. EZIMBUZINI TO UMLAZI (A, B, C & W) FROM EZIMBUZINI TAXI RANK, RIGHT INTO PRINCE MCWAYIZENI ROAD, INTO SIBUSISO MDAKANE ROAD, LEFT INTO MANGOSUTHU HIGHWAY, RIGHT INTO SOLOMON MAHLANGU ROAD, LEFT INTO VENIYENI ROAD AND PROCEED ALONG ROUTES (1) OR (2) TO THE STARTING POINT.
12.5	220BG5220BG600192232 - EMAWELENI – EZIMBUZINI FROM EMAWELENI TAXI RANK ON ROAD 203 ALONG ROAD 203, LEFT INTO VENIYENI ROAD, RIGHT INTO ROAD 403 AND RETURN, RIGHT INTO SOLOMON MAHLANGU, LEFT INTO MANGOSUTHU HIGHWAY ALONG MANGOSUTHU HIGHWAY, LEFT INTO PRINCE MSHIYENI HOSPITAL AND RETURN TURNING RIGHT INTO MANGOSUTHU HIGHWAY, LEFT INTO SIBUSISO MDAKANE ROAD INTO PRINCE MCWAYIZENI ROAD, PROCEED TO EZIMBUZINI AND RETURN TO EMAWELENI TAXI RANK ALONG THE SAME ROUTE IN REVERSE.
12.6	220BG52206LS00192231 - EMAWELENI – DURBAN FROM EMAWELENI TAXI RANK ON ROAD 203 ALONG ROAD 203, RIGHT INTO BLESSING MABASO ROAD, RIGHT INTO ROAD 336, RIGHT INTO ROAD 304, INTO VENIYENI, RIGHT INTO SOLOMON MAHLANGU, LEFT INTO MANGOSUTHU HIGHWAY ALONG MANGOSUTHU HIGHWAY INTO R102, LEFT INTO HIMALAYAS ROAD OFF RAMP, RIGHT INTO HIMALAYAS ROAD, LEFT INTO CHIEF ALBERT LUTHULI FREEWAY (M4), RIGHT INTO WEST STREET, RIGHT INTO POINT ROAD, RIGHT INTO BAY TERRACE, RIGHT INTO SHEPSTONE ROAD, LEFT INTO PINE STREET, INTO RUSSELL STREET AND PROCEED TO RUSSELL STREET, RETURN AS FELLOW FROM TAXI RANK RUSSELL ALONG RUSSELL STREET, LEFT INTO LEOPOLD STREET INTO MARKET ROAD, INTO CHIEF ALBERT LUTHULI FREEWAY (M4) OFF RAMP INTO MANGOSUTHU HIGHWAY, RIGHT INTO SOLOMON MAHLANGU ROAD, INTO VENIYENI INTO ROAD 304, ROAD 336, INTO BLESSING MABASO ROAD INTO ROAD 203 EMAWELENI TAXI RANK.
12.7	2202IR2202IR00049311 - CONDITIONS: 1. PASSENGERS MAY BE PICKED UP AND/OR SET DOWN ONLY AT DESIGNATED TAXI RANK OR TAXI STOP, WHICH SHALL EXCLUDE BUS STOPS. 2. ON THE INBOUND TRIP TO DURBAN, NO PASSENGERS MAY BE PICKED UP EN ROUTE FROM ENTERING (M4) CHIEF ALBERT LUTHULI FREEWAY UNTIL REACHING RUSSELL STREET TAXI RANK 3. ON THE RETURN TRIP TO UMLAZI, NO PASSENGERS MAY BE SET DOWN UNTIL REACHING MANGOSUTHU HIGHWAY. 4. ENTRY OR RANKING ON PRIVATE PROPERTY IS NOT PERMITTED WITHOUT WRITTEN PERMISSION OF THE LANDLORD, A COPY OF WHICH MUST BE SUPPLIED TO THE BOARD. 5. WITHOUT HAVING ENTERED INTO AN AGREEMENT WITH OTHER OPERATORS ON A COMMON ROUTE, AS CONTEMPLATED BY SECTION 88(2)(B) OF ACT 22 OF 2000, THE PICKING UP OR SETTING DOWN OF PASSENGERS ON SUCH ROUTE IS NOT PERMITTED. A COPY OF SUCH AGREEMENT MUST BE SUPPLIED TO THE BOARD. 6. AT RANKS, WHETHER ON – STREET OR OFF – STREET, ONLY THE TAXIS THAT CAN BE ACCOMMODATED IN THE DEMARCATED AREA MAY OCCUPY THE RANK, EXCESS VEHICLES MUST HOLD ELSEWHERE AT DESIGNATED HOLDING AREAS. 7. RANK PERMITS OR LETTERS OF AUTHORITY MUST BE PRODUCED IN RESPECT OF ALL RANKS IN MUNICIPAL AREAS, IN PARTICULAR MAJOR TOWNS AND CITIES AND IN PARTICULAR INTER-PROVINCIAL DESTINATIONS. 8. THE ALLOCATION OF ANY ROUTE OR PORTION OF A ROUTE IS SUBJECT TO THE CONDITION THAT IT HAS BEEN APPROVED AND ALLOCATED IN GOOD FAITH AND THAT SUCH ROUTE WILL BE INVALID SHOULD IT TRANSPIRE THAT THE ROUTE OR PORTION THEREOF WILL, OR HAS CAUSED CONFLICT DUE TO IT HAVING BEEN APPROVED BASED ON INCORRECT OR FALSE INFORMATION SUPPLIED TO THE BOARD OR AS A RESULT OF AN ERROR. IN SUCH INSTANCE THE OPERATING LICENCE MUST BE RETURNED TO THE BOARD FOR CORRECTION. 9. THE VEHICLE MUST BE COVERED BY MOTOR VEHICLE INSURANCE AS WELL AS PERSONAL LIABILITY INSURANCE



## transport

Department:  
Transport  
Province of KwaZulu-Natal

## GAZETTE

LGKZNG11-2021-JUN

REGION: ALL

1) <b>Application Number:</b> APP0130646	2) <b>Gazette Number:</b> LGKZNG11-2021-JUN
3) <b>Applicant:</b> MP MOYENI <b>ID NO.</b> 6210290667087 <b>Association:</b> KWAMNYANDU TAXI OWNERS ASSOCIATION	4) <b>Applicant Address:</b> 2431 UMLAZI TOWNSHIP P.O. UMLAZI DURBAN KWA-ZULU NATAL 4066
5) <b>Existing Licence Holder:</b> SE THUSI <b>ID NO.</b> 6806155958089	6) <b>Existing Licence Holder Address:</b> R 723 UMLAZI TOWNSHIP P O UMLAZI UMLAZI KWA-ZULU NATAL 4031
7) <b>Type of application:</b> NORMAL TRANSFER	8) <b>Operating Licence Number:</b> LGKZN1203001598
9) <b>Vehicle Type:</b> MINIBUS	10) 1 X 15 (SEATED) + 0 (STANDING)
11) <b>Region:</b> NINGIZMU 2	
12.1	2206QB21004R00049767 - UMLAZI SECTION Z TO DURBAN METRO  FROM Z RANK JOIN ROAD 2403 TO PHASE 4.5.6.7.8, LEFT INTO ROAD 2456 INTO ROAD 2474 AND RETURN ALONG ROAD 2456, RIGHT INTO ROAD 2403, RIGHT INTO 107159, RIGHT INTO SOUTH SPINAL ROAD, TURN INTO (MR60), UMBUMBULU ROAD TO Y SECTION PHILANI AREA AND RETURN, TURN LEFT INTO MR60, RIGHT INTO ROAD 2103 U SECTION, TURN LEFT INTO ROAD 2108, RIGHT INTO MAYIBUYE DRIVE, TURN LEFT INTO GUM TREE CRESCENT, JOIN MAYIBUYE DRIVE AND PROCEED AS PER ROUTE 5.
12.2	2206QB21004R00049768 - UMLAZI SECTION Z TO DURBAN METRO  FROM Z RANK JOIN MKHIWANE STREET, LEFT INTO MAYIBUYE DRIVE, TURN RIGHT INTO ROAD 1603, TURN RIGHT INTO UMDLEBE ROAD, RIGHT INTO BANANA ROAD, LEFT JOIN UMDLEBE ROAD, RIGHT INTO ROAD 1603 INTO ROAD 1703, 1702, UNIT 17, TURN RIGHT, JOIN MANGOSUTHU HIGHWAY AND PROCEED AS PER ROUTE 5.
12.3	2206QB21004R00049765 - UMLAZI SECTION Z TO DURBAN METRO  FROM Z RANK, JOIN SPINAL ROAD, TURN RIGHT INTO SIMELNANE ROAD, TURN RIGHT INTO DINIZULU GROVE, TURN RIGHT INTO BHUBESI PLACE AA, TURN RIGHT INTO NGWENYA GROVE, TURN RIGHT INTO BOYI SIMELANE AVENUE, LEFT INTO MUGABE ROAD, LEFT INTO SOUTH SPINAL ROAD AND PROCEED AS PER ROUTE 5.
12.4	2206QB21004R00049766 - UMLAZI SECTION Z TO DURBAN METRO  FROM Z RANK, JOIN SOUTH SPINAL ROAD, TURN RIGHT INTO CHICAGO CRESCENT AA AND RETURN RIGHT INTO SOUTH SPINAL ROAD TO CC SECTION, SOUTH SPINAL ROAD, TURN INTO BHAMBATHA STREET, TURN INTO SHAKA CIRCLE (BB). TURN RIGHT INTO BHAMBATHA STREET, TURN LEFT INTO JEJE LN, TURN RIGHT INTO MAFUKUZELA STREET, TURN LEFT INTO MSQHOBOZA CRESCENT, TURN LEFT INTO MNYANDU ROAD, TURN RIGHT INTO NANDI ROAD, LEFT INTO MAFUKUZELA STREET, RIGHT INTO JEJE LN, LEFT INTO SOUTH SPINAL ROAD AND PROCEED AND PROCEED AS PER ROUTE 5.
12.5	2206QB21004R00049769 - UMLAZI SECTION Z TO DURBAN METRO  5.1. FROM Z RANK, JOIN SOUTH SPINAL ROAD, LEFT INTO ROAD 2631 INTO KING SENZANGAKHONA CLOSE AND RETURN RIGHT INTO SOUTH SPINAL ROAD, TURN RIGHT INTO ROAD 2403, INTO MAYIBUYE STREET, TURN LEFT INTO PHAMBILI ROAD, P SECTION, TURN RIGHT INTO MAYIBUYE DRIVE, TURN LEFT INTO ROAD 421 AND JOIN MANGOSUTHU HIGHWAY, V ROBOT, PASS EZIMBUZINI, PASS MSHIYENI HOSPITAL, PASS REUNION, JOIN M30, JOIN M4 FREEWAY TO DURBAN INTO WEST STREET TO POINT ROAD, TURN LEFT INTO FIELD STREET, TURN LEFT INTO PINE STREET, ALONG KINGSGATE TO MARKET, TO RANK 101/50 AND RETURN ALONG THE SAME ROUTE IN REVERSE.  5.2. FROM Z RANK JOIN MKHIWANE STREET, LEFT INTO MAYIBUYE DRIVE, TURN RIGHT INTO ROAD 1603, INTOEPHRAIM MDALA INTO MAPHUMULO ROAD, RIGHT INTO MANGOSUTHU HIGHWAY TO SOUTH COAST ROAD PASS WEMA, MOBENI, CLAIRWOOD, LEFT INTO EDWIN SWALES VCDRIVE RIGHT INTO SARNIA ROAD, INTO UMBILO ROAD, RIGHT INTO BEREA ROAD, LEFT INTO WARWICK AVENUE, RIGHT INTO ALICE STREET, RIGHT INTO MARKET ROAD AND PROCEED TO MARKET RANK 101/50, AND RETURN.  5.3. FROM MANGOSUTHU HIGHWAY, RIGHT INTO ROAD NO.12 AND PROCEED TURNING LEFT INTO EZIMBUZINI TAXI RANK OR PROCEED JOINING OLD SOUTH COAST ROAD, RIGHT INTO SOUTH COAST ROAD, PROCEED TO JOIN M4 INKOSI ALBERT LUTHULI FREEWAY AND PROCEED TO RANK 101/50.  5.4. FROM MANGOSUTHU HIGHWAY TURN LEFT INTO OFF RAMP "TO MSHIYENI HOSPITAL AND TURNING LEFT INTO AN ONRAMP TO MANGOSUTHU HIGHWAY INTO SOUTH COAST ROAD AND PROCEED TO THE M4 (INKOSI ALBERT LUTHULI FREEWAY). LEFT INTO MOORE ROAD OFF RAMP INTO WARWICK AVENUE, RIGHT INTO ALICE STREET, RIGHT INTO MARKET ROAD AND PROCEED TO RANK 101/50 ON MARKET ROAD.  ALTERNATIVE  5.5. FROM M4 RIGHT INTO WEST STREET INTO POINT ROAD, RIGHT INTO BAY TERRACE, RIGHT INTO STANGER STREET, LEFT INTO ORDNANCE ROAD, INTO LEOPARD STREET, INTO WARWICK AVENUE, RIGHT INTO ALICE STREET, RIGHT INTO MARKET ROAD AND PROCEED TO RANK 101/50 ON MARKET ROAD AND RETURN SUBSTANTIALLY ALONG THE SAME ROUTE IN REVERSE.  5.6. FROM M4 LEFT INTO MOORE ROAD OFF RAMP INTO WARWICK AVENUE, RIGHT INTO ALICE STREET, RIGHT INTO GREYSTREET, RIGHT INTO QUEEN STREET AND PROCEED TO RANK ON QUEEN OUTSIDE THE CATHEDRAL, RANK 101 AND RETURN SUBSTANTIALLY ALONG THE SAME ROUTE IN REVERSE.



## transport

Department:  
Transport  
Province of KwaZulu-Natal

## GAZETTE

LGKZNG11-2021-JUN

REGION: ALL

1) <b>Application Number:</b> APP0130651	2) <b>Gazette Number:</b> LGKZNG11-2021-JUN
3) <b>Applicant:</b> FO MLAMBO <b>ID NO.</b> 4706300258082 <b>Association:</b> BABANANGO TAXI ASSOCIATION	4) <b>Applicant Address:</b> P O BOX 28179 MELMOTH 3835
5) <b>Existing Licence Holder:</b> NOT APPLICABLE <b>ID NO.</b> NOT APPLICABLE	6) <b>Existing Licence Holder Address:</b> NOT APPLICABLE
7) <b>Type of application:</b> NEW OPERATING LICENCE	8) <b>Operating Licence Number:</b> NOTAVAILABLE
9) <b>Vehicle Type:</b> MINIBUS	10) 1 X 15 (SEATED) + 0 (STANDING)
11) <b>Region:</b> ZULULAND	
12.1	KZPRERC2726225 - DENNY DALTON TO ULUNDI VIA MBAMBO  FROM DENNY DALTON RANK ALONG P573 PICK UP PASSENGERS, JOIN P573 AND PROCEED WITH P573, TURN LEFT TO R34 AND TURN LEFT INTO UNNAMED GRAVEL ROAD LEADING TO MBAMBO PICK AND DROP AT ESIGODIPHOLA, PICK AND DROP NEXT TO LWANDULAWAZI PRIMARY SCHOOL PICK AND DROP AT KWA MBAMBO STORE PROCEED CROSS MPEMBENI RIVER PROCEED AND TURN BACK AT THE END OF KWA MBAMBO USING THE SAME GRAVEL ROAD, TURN LEFT TO R34 TURN LEFT TO R66 BECOMING KING DINUZULU STREET TURN LEFT TO PRINCESS MAGOGO STREET TURN LEFT TO ULUNDI TAXI RANK. DROP PASSENGERS AND PICK PASSENGERS RETURN TO DENNY DALTON USING THE SAME ROUTE.
12.2	KZPRERC2726421 - DENNY DALTON TO JOHANNESBURG  FROM DENNY DALTON RANK ALONG P573 PICK UP PASSENGERS, JOIN P573 AND PROCEED WITH P573, TURN RIGHT TO R34 PROCEED AND TURN LEFT TO R33 TURN LEFT AGAIN USING R33, TURN RIGHT TO JOIN R34 AT BLOODRIVER PASS UTRECHT PROCEED AND TURN RIGHT TO JOIN N11 PASS VOLKRUST TAKE R23 PASS STANDERTON PASS BALFOUR TAKE N3 LN HEIDELBERG, TAKE M2 OFF RAMP TO HARROW ROAD, ANDERSON STREET, VON WIELLIGH STREET, PLEIN STREET RANK DROP PASSENGERS, PICK PASSENGERS RETURN TO DENNY DALTON USING SAME ROUTE IN REVERSE.
12.3	KZPRERC2726470 - DENNY DALTON TO EMPANGENI  FROM DENNY DALTON RANK ALONG P573 PICK UP PASSENGERS, JOIN P573 AND PROCEED WITH P573, TURN LEFT TO R34 PROCEED AND PASS MELMOTH PROCEED AND TURN RIGHT AT NKWALINI USING R34 TO EMPANGENI PROCEED AND TURN RIGHT TO A- RANK TAXI RANK IN EMPANGENI. DROP PASSENGERS, PICK PASSENGERS AND RETURN TO DENNY DALTON.
12.4	KZPRERC2726519 - DENNY DALTON TO ULUNDI  FROM DENNY DALTON RANK ALONG P573 PICK UP PASSENGERS, JOIN P573 AND PROCEED WITH P573, TURN LEFT TO R34 PROCEED AND TURN LEFT TO R66 BECOMING KING DINUZULU AND TURN RIGHT TO PRINCESS MAGOGO AND TURN LEFT TO ULUNDI TAXI RANK. DROP PASSENGERS AND PICK UP PASSENGERS AND RETURN TO DENNY DALTON USING THE SAME ROUTE.
12.5	KZPRERC2726568 - DENNY DALTON TO NQUTHU  FROM DENNY DALTON RANK ALONG P573 PICK UP PASSENGERS, JOIN P573 AND PROCEED WITH P573, TURN LEFT TO R34 AND TURN RIGHT TO R68 PROCEED USING R68 TO NQUTHU AND TURN RIGHT TO MANZOLWANDLE ROAD AND TURN LEFT TO NQUTHU TAXI RANK DROP PASSENGERS AND PICK PASSENGERS TO DENNY DALTON USING THE SAME ROUTE.
12.6	KZPRERC2726617 - DENNY DALTON TO MELMOTH  FROM DENNY DALTON RANK ALONG P573 PICK UP PASSENGERS, JOIN P573 AND PROCEED WITH P573, TURN LEFT TO R34 TURN LEFT TO VICTORIA STREET AND LEFT TO MELMOTH TAXI RANK. DROP PASSENGERS, PICK PASSENGERS AND RETURN TO DENNY DALTON USING THE SAME ROUTE IN REVERSE.
12.7	KZPRERC2726715 - DENNY DALTON TO DUNDEE  FROM DENNY DALTON RANK ALONG P573 PICK UP PASSENGERS, JOIN P573 AND PROCEED WITH P573, TURN RIGHT TO R34 AND TURN LEFT TO R33 PROCEED AND TURN LEFT TO R33 TOWARDS DUNDEE PASS BLOOD RIVER PROCEED TO DUNDEE AND TURN LEFT TO DUNDEE TAXI RANK. DROP PASSENGERS, PICK PASSENGERS AND RETURN TO DENNY DALTON.
12.8	KZPRERC2726764 - DENNY DALTON TO ENKAMPANE. FROM DENNY DALTON TAXI RANK ALONG P573 PICK AND DROP PASSENGERS ALONG P573 PROCEED AND TURN RIGHT TO P705 TURN RIGHT TO AN UNNAMED GRAVEL ROAD LEADING TO ENKAMPANE PICK AND DROP ALONG THE ROAD AND TURN BACK AFTER BUHLEBELANGA PRIMARY SCHOOL AND RETURN TO DENNY DALTON TAXI RANK USING THE SAME ROUTE.
12.9	KZPRERC2726813 - DENNY DALTON TO MPUNGAMHLOPHE  FROM DENNY DALTON RANK ALONG P573 PICK UP PASSENGERS, JOIN P573 AND PROCEED WITH P573, TURN RIGHT TO P705 PICK AND DROP NEAR MPUNGAMHLOPHE SAPS, PICK AND DROP ENKWALINI, PROCEED WITH P705 TO PICK AND DROP AT DRAAIHOEK AND TURN BACK USING THE SAME ROUTE TO DENNY DALTON TAXI RANK.
12.10	KZPRERC2726862 - DENNY DALTON TO KWEYEZULU  FROM DENNY DALTON RANK ALONG P573 PICK UP PASSENGERS, JOIN P573 AND PROCEED WITH P573, TURN LEFT TO R34 AND TURN RIGHT INTO R34 TURN RIGHT TO P250 PICK AND DROP KWAMEHLOMANE PROCEED AND TURN LEFT NEXT TO HLUNGULWANE PRIMARY SCHOOL PROCEED WITH THE UNNAMED GRAVEL ROAD AND PICK PASSENGERS NEXT TO MUZIWENGQONDO SECONDARY SCHOOL PROCEED PICK AND DROP NEXT TO JONGIMFUNDO PRIMARY AND TURN BACK USING THE SAME ROAD TO DENNY DALTON.
12.11	KZPRERC2726960 - DENNY DALTON TO VRYHEID  FROM DENNY DALTON RANK ALONG P573 PICK UP PASSENGERS, JOIN P573 AND PROCEED WITH P573, TURN RIGHT TO R34 PROCEED INTO OOS STREET AND RIGHT TO KERK STREET AND LEFT TO VRYHEID PLAZA TAXI RANK DROP PASSENGERS, PICK PASSENGERS AND RETURN TO DENNY DALTON USING THE SAME ROUTE IN REVERSE.
12.12	KZPRERC2727009 - DENNY DALTON TO PINETOWN  FROM DENNY DALTON RANK ALONG P573 PICK UP PASSENGERS, JOIN P573 AND PROCEED WITH P573, TURN LEFT TO R34 PASS MELMOTH R34 BECOMES R66 PROCEED PASS GINGINDLOVU PROCEED TURN RIGHT TO DOKODWENI PLAZA JOIN N2 PROCEED AND TAKE N3 AT SPAGHETTI JUNCTION AND TURN LEFT TO M13 PROCEED TURN RIGHT INTO OLD MAIN ROAD, TURN RIGHT INTO MOODIE STREET, TURN RIGHT INTO HILL STREET TAXI RANK DROP PASSENGERS, PICK PASSENGERS AND RETURN TO DENNY DALTON USING THE SAME ROUTE.



## transport

Department:  
Transport  
Province of KwaZulu-Natal

## GAZETTE

LGKZNG11-2021-JUN

REGION: ALL

12.13	<p>KZPRERC2727058 - DENNY DALTON TO DURBAN</p> <p>FROM DENNY DALTON RANK ALONG P573 PICK UP PASSENGERS, JOIN P573 AND PROCEED WITH P573, TURN LEFT TO R34 PASS MELMOTH R34 BECOMES R66 PROCEED PASS GINGINDLOVU PROCEED TURN RIGHT TO DOKODWENI PLAZA JOIN N2 LEFT TO BALLITO OFF RAMP RIGHT TO M4, PRINCE ALFRED, RIGHT INTO ORDINANCE, RIGHT INTO ALBERT INTO TEACHERS CENTRE TAXI RANK.</p> <p>ALTERNATIVE:</p> <p>A. N2, LEFT M41, LEFT M4, PRINCE ALFRED STREET, RIGHT INTO ORDINANCE ROAD, RIGHT INTO ALBERT STREET, INTO TAXI RANK AT TEACHERS' CENTRE AND RETURN ALONG THE SAME ROUTE.</p> <p>B. N2, P445, RIGHT M4 ROUTE TO PROCEED AS ABOVE.</p> <p>C. N2, LEFT N3 LEFT OLD DUTCH ROAD, BECOMING ALICE STREET, LEFT ALBERT STREET INTO TAXI RANK AT TEACHERS CENTRE AND RETURN ALONG THE SAME ROUTE.</p>
12.14	<p>KZPRERC2727156 - DENNY DALTON TO MANDENI</p> <p>FROM DENNY DALTON RANK ALONG P573 PICK UP PASSENGERS, JOIN P573 AND PROCEED WITH P573, TURN LEFT TO R34 PASS MELMOTH JOIN R66 PASS ESHOWE PROCEED AND TURN RIGHT TO R102 PASS GINGINDLOVU PROCEED AND TURN LEFT AND TURN RIGHT TO P415 TO MANDENI, TURN RIGHT PROCEED AND TURN LEFT AND TURN RIGHT TO MANDENI TAXI RANK. DROP PASSENGERS, PICK PASSENGERS AND RETURN TO DENNY DALTON.</p>
12.15	<p>KZPRERC2727205 - DENNY DALTON TO EZIBOMVU</p> <p>FROM DENNY DALTON TAXI RANK ALONG P573 PICK AND DROP PASSENGERS ALONG THE ROAD TURN RIGHT TO P705, WHERE THE ROAD CURVES TAKE THE RIGHT UNNAMED GRAVEL ROAD TO EZIBOMVU, PICK AND DROP NEXT TO EZIBINDIN PRIMARY SCHOOL PROCEED WITH THE ROAD AND TURN BACK AT THE END OF THE ROAD TO DENNY DALTON TAXI RANK USING THE SAME ROUTE.</p>
12.16	<p>KZPRERC2727254 - DENNY DALTON TO NKANDLA</p> <p>FROM DENNY DALTON RANK ALONG P573 PICK UP PASSENGERS, JOIN P573 AND PROCEED WITH P573, TURN LEFT TO R34, TURN RIGHT LO P226, LEFT INTO P50 PROCEED AND TURN RIGHT TO NKANDLA TAXI RANK, DROP PASSENGERS, PICK PASSENGERS AND RETURN TO DENNY DALTON USING THE SAME ROUTE</p>





## transport

Department:  
Transport  
Province of KwaZulu-Natal

## GAZETTE

LGKZNG11-2021-JUN

REGION: ALL

1) <b>Application Number:</b> APP0130652	2) <b>Gazette Number:</b> LGKZNG11-2021-JUN
3) <b>Applicant:</b> PS LUBANYANA <b>ID NO.</b> 0211295285087 <b>Association:</b> NYANDEZULU TAXI ASSOCIATION	4) <b>Applicant Address:</b> P.O BOX 40887 PORT SHEPSTONE 4240
5) <b>Existing Licence Holder:</b> MM LUBANYANE <b>ID NO.</b> 4503115347089	6) <b>Existing Licence Holder Address:</b> P O BOX 1103 PORT SHEPSTONE 4240
7) <b>Type of application:</b> NORMAL TRANSFER	8) <b>Operating Licence Number:</b> LGKZN1003000878
9) <b>Vehicle Type:</b> MINIBUS	10) 1 X 15 (SEATED) + 0 (STANDING)
11) <b>Region:</b> UGU-OGWINI	
12.1	<p>2206LS22067A10054998 - GUGULETHU TO PORT SHEPSTONE</p> <p>1. GUGULETHU D916, OKHALWENI, MADLALA, RAILWAY TRACKING, TURN RIGHT TO P55 NORTON FARM. NYANDEZULU RANK, KWANTAKA, BOMELA CHURCH, FAITH CHURCH, KWATATA, NQOKO BOTTLE STORE, MDLUNGWANA, SANGWENI RANK, BETENIA, SPORT GROUND, FLUSNER FARM SETTLEMENT STORE, TURN LEFT IZOTSHA ROBOTS, ZEST, APOSTODEN, MEMEZI, NORWEGIAN CHURCH, KZT, JOIN N2 MARBURG AND TURN RIGHT MANDELA DRIVE GATES, PORT NATAL, TAJ HOTEL, TURN LEFT ROBOTS AND RIGHT INTO PORT SHEPSTONE RANK DIRECT AND RETURN.</p> <p>(THESE ARE PICKING AND DROPPINGS).</p> <p>ALTERNATIVE 1.</p> <p>GUGULETHU D916 OKHALWENI, MADLALA, RAILWAY TRACKING, TURN LEFT ON P55 PADDOCK ROAD, TURN LEFT AT PLANGWENI, MATHANGE, MADLALA, MANSFIELD FARM, LAYNETTE ROAD, D178 MCHUNU STORE, MBUMBABI, TURN OFF NORTON FARM, NYANDEZULU TAXI RANK, PROCEED WITH PICKUPS AND DROPS ON PARAGRAPH 01 TURN LEFT AT ROBOT T O RIDER STREET TO PORT SHEPSTONE TAXI RANK DIRECT AND RETURN.</p> <p>ALTERNATIVE 2.</p> <p>GUGULETHU D916 OKHALWENI SPORT GROUNDS, COMMUNITY HALL ESIKHALENI, MZINDLE, KWA MAFU, NO1. THINGWANA BRIDGE, MADWALENI, MZINDLE, KWA MAFU, NO. 1 THINGWANA BRIDGE, MADWALENI, KWAMAFU NO.2, RAILWAY TRACKING TURN RIGHT P55 USING ROUTE STATE ON PARAGRAPH 02.</p> <p>ALTERNATIVE 3.</p> <p>GUGULETHU D916 OKHALWENI, MADLALA, NSANGWINI, MADLALA TURN RIGHT TO P55 NYANDEZULU, KWANTAKA, BOMELA, KWATATA, ASSEMBLIES OF GOD, SANGWENI, BUYANI, CROSS IZOTSHA ROBOTS P55, FOSI, TURN LEFT MYOLA, DRIVE INN, MC DONALD FARM, NASH GARAGE, BOBOYI RIVER, OSLO BEACH 01, OLSO BEACH 02, DAWN VIEW, SHIP WRECK, HOSPITAL, CORNER STREET, MCARTHUR STREET REYNOLD STREET, DENNIS SHEPSTONE STREET, QUARRY ROAD CROSS ROBOT AT NELSON MANDELA DRIVE INTO RIDER STREET INTO PORT SHEPSTONE TAXI RANK DIRECT AND RETURN.</p>
12.2	<p>22067A22067A00054999 - NYANDEZULU TO PORT SHEPSTONE</p> <p>NYANDEZULU TAXI RANK, MBUTHWENI, SHABENI, THINGWANA RIVER, DAFELENI STORE ROAD A442, MAPHUMULO, NKOMO, DLANGENI ESIKHALENI, NDUMENI FARM TURN OFF DIP TANK, WESELI, BHULUNGA, THAFENI KWAHLONGWA, BHEQU, BRIDGE, INSINGIZI SCHOOL D1055 BACK TO P55 PROCEED TO PORT SHEPSTONE USING PARAGRAPH 01 DIRECT AND RETURN NYANDEZULU P55 PROCEED TO PORT SHEPSTONE TURN RIGHT TO KWAMAMTOLO STORE ROAD A2408, SHIBE TO MASELE, MBELE MKHIZE, MATOTO TURN AROUND PROCEED AND JOIN P55 TO PORT SHEPSTONE TAXI RANK.</p>
12.3	<p>2206F42206EZ00055000 - NYANDEZULU TO MARGATE</p> <p>FROM OHLANGENI (BOUNDARIES), EZIMANGWENI, MAVUNDLA SCHOOL TURN SHELEMBE FLUSNERS FARM, STAND PIPE, MSIKABA A2410, SANGWENI TAXI RANK, BETHANI SPORT GROUND, BUYANI, CROSS ROBOTS P55, FOSI, SHELLY BEACH BUS STOP, TURN RIGHT AND JOIN R620. PICK &amp; PAY, UNION MOTORS, ST MIKES DROP OFF R620, UVONGO BUS STOP, DOUGLAS MITCHEL BIRD PARK DROP OFF, FEDERATED TIMBERS, MANABA, LUCKYS LOMAN, MIDAS, INTO MARINE DRIVE, ROAD, INTO R620, TO MARGATE TAXI.</p>
12.4	<p>2206EZ2206EZ00055001 - SANGWENI TO MARGATE</p> <p>FROM SANGWENI TAXI RANK TURN LEFT TO ROAD D1014, MZOTHO PICK UP, ZULU GUMBI, MTOLO PICK UP, NKOSI NDWALANE, IZOTSHA RIVER BOUNDARY TURN AROUND TO P55 TOWARDS, MARGATE DIRECT AND RETURN.</p>
12.5	<p>22067A22067A00055002 - ESIGQONGWENI TO PORT SHEPSTONE</p> <p>ESIGQOKWENI CRÊCHE, MACHI, TURN RIGHT INTO P55 INYANDEZULU KWANTAKA, BOMELA CHURCH, FAITH MISSION, KWATATA, NQOKO BOTTLE STORE, MDLUNGWANA, SANGWENI, RANK, BETINIA, SPORT GROUND, KLUSNER FARM SETTLEMENT STORE, TURN LEFT IZOTSHA ROBOTS, ZEST, APOSTOLIDEN, MEMEZI, NORWEGIAN CHURCH, KZT JOIN N2 MARBURG AND TURN RIGHT INTO MANDELA DRIVE, BATES, PORT SHEPSTONE TAXI RANK DIRECT AND RETURN.</p>
12.6	<p>22067A2206EZ00055003 - ESIGQONGWENI TO MARGATE</p> <p>FROM ESIGQOKWENI CRÊCHE MACHU TURN RIGHT INTO P55 INYANDEZULU KWANTAKA, BOMELA CHURCH, FAITH MISSION, KWATATA, NQOKO BOTTLE STORE, MDLUNGWANA, SANGWENI RANK, BETINA SPORT GROUND, KLUSNER FARM SETTLEMENT STORE, GO THROUGH IZOTSHA ROBOTS, KWAFOSI, SOUTH COAST MALL, JOIN R620. SHELLY BEACH BUS STOP, UNION MOTORS, ST MITCHEL, UVONGO BUS STOP, DOUGLAS MITCHEL, BIRD PARK DROP OFF, FEDERATED TIMBERS, MANABA, LUCKY LOMATI, MIDAS, TURN LEFT AT ROBOT INTO MARINE DRIVE, MARGATE HOTEL, MARGATE SANDS, TURN RIGHT INTO UPLAND ROAD AND TURN RIGHT INTO ERASMUS ROAD, SAPS, AND TURN LEFT INTO R620 TO MARGATE TAXI RANK DIRECT AND RETURN USING THE SAME ROUTE.</p>



## transport

Department:  
Transport  
Province of KwaZulu-Natal

## GAZETTE

LGKZNG11-2021-JUN

REGION: ALL

1) <b>Application Number:</b> APP0130656	2) <b>Gazette Number:</b> LGKZNG11-2021-JUN
3) <b>Applicant:</b> ME SIBIYA <b>ID NO.</b> 4702135318084 <b>Association:</b> BABANANGO TAXI ASSOCIATION	4) <b>Applicant Address:</b> P O BOX 14 BABANANGO 3850
5) <b>Existing Licence Holder:</b> NOT APPLICABLE <b>ID NO.</b> NOT APPLICABLE	6) <b>Existing Licence Holder Address:</b> NOT APPLICABLE
7) <b>Type of application:</b> NEW OPERATING LICENCE	8) <b>Operating Licence Number:</b> NOTAVAILABLE
9) <b>Vehicle Type:</b> MINIBUS	10) 1 X 15 (SEATED) + 0 (STANDING)
11) <b>Region:</b> ZULULAND	
12.1	KZPRERC2726225 - DENNY DALTON TO ULUNDI VIA MBAMBO  FROM DENNY DALTON RANK ALONG P573 PICK UP PASSENGERS, JOIN P573 AND PROCEED WITH P573, TURN LEFT TO R34 AND TURN LEFT INTO UNNAMED GRAVEL ROAD LEADING TO MBAMBO PICK AND DROP AT ESIGODIPHOLA, PICK AND DROP NEXT TO LWANDULAWAZI PRIMARY SCHOOL PICK AND DROP AT KWA MBAMBO STORE PROCEED CROSS MPEMBENI RIVER PROCEED AND TURN BACK AT THE END OF KWA MBAMBO USING THE SAME GRAVEL ROAD, TURN LEFT TO R34 TURN LEFT TO R66 BECOMING KING DINUZULU STREET TURN LEFT TO PRINCESS MAGOGO STREET TURN LEFT TO ULUNDI TAXI RANK. DROP PASSENGERS AND PICK PASSENGERS RETURN TO DENNY DALTON USING THE SAME ROUTE.
12.2	KZPRERC2726421 - DENNY DALTON TO JOHANNESBURG  FROM DENNY DALTON RANK ALONG P573 PICK UP PASSENGERS, JOIN P573 AND PROCEED WITH P573, TURN RIGHT TO R34 PROCEED AND TURN LEFT TO R33 TURN LEFT AGAIN USING R33, TURN RIGHT TO JOIN R34 AT BLOODRIVER PASS UTRECHT PROCEED AND TURN RIGHT TO JOIN N11 PASS VOLKRUST TAKE R23 PASS STANDERTON PASS BALFOUR TAKE N3 LN HEIDELBERG, TAKE M2 OFF RAMP TO HARROW ROAD, ANDERSON STREET, VON WIELLIGH STREET, PLEIN STREET RANK DROP PASSENGERS, PICK PASSENGERS RETURN TO DENNY DALTON USING SAME ROUTE IN REVERSE.
12.3	KZPRERC2726470 - DENNY DALTON TO EMPANGENI  FROM DENNY DALTON RANK ALONG P573 PICK UP PASSENGERS, JOIN P573 AND PROCEED WITH P573, TURN LEFT TO R34 PROCEED AND PASS MELMOTH PROCEED AND TURN RIGHT AT NKWALINI USING R34 TO EMPANGENI PROCEED AND TURN RIGHT TO A- RANK TAXI RANK IN EMPANGENI. DROP PASSENGERS, PICK PASSENGERS AND RETURN TO DENNY DALTON.
12.4	KZPRERC2726519 - DENNY DALTON TO ULUNDI  FROM DENNY DALTON RANK ALONG P573 PICK UP PASSENGERS, JOIN P573 AND PROCEED WITH P573, TURN LEFT TO R34 PROCEED AND TURN LEFT TO R66 BECOMING KING DINUZULU AND TURN RIGHT TO PRINCESS MAGOGO AND TURN LEFT TO ULUNDI TAXI RANK. DROP PASSENGERS AND PICK UP PASSENGERS AND RETURN TO DENNY DALTON USING THE SAME ROUTE.
12.5	KZPRERC2726568 - DENNY DALTON TO NQUTHU  FROM DENNY DALTON RANK ALONG P573 PICK UP PASSENGERS, JOIN P573 AND PROCEED WITH P573, TURN LEFT TO R34 AND TURN RIGHT TO R68 PROCEED USING R68 TO NQUTHU AND TURN RIGHT TO MANZOLWANDLE ROAD AND TURN LEFT TO NQUTHU TAXI RANK DROP PASSENGERS AND PICK PASSENGERS TO DENNY DALTON USING THE SAME ROUTE.
12.6	KZPRERC2726617 - DENNY DALTON TO MELMOTH  FROM DENNY DALTON RANK ALONG P573 PICK UP PASSENGERS, JOIN P573 AND PROCEED WITH P573, TURN LEFT TO R34 TURN LEFT TO VICTORIA STREET AND LEFT TO MELMOTH TAXI RANK. DROP PASSENGERS, PICK PASSENGERS AND RETURN TO DENNY DALTON USING THE SAME ROUTE IN REVERSE.
12.7	KZPRERC2726715 - DENNY DALTON TO DUNDEE  FROM DENNY DALTON RANK ALONG P573 PICK UP PASSENGERS, JOIN P573 AND PROCEED WITH P573, TURN RIGHT TO R34 AND TURN LEFT TO R33 PROCEED AND TURN LEFT TO R33 TOWARDS DUNDEE PASS BLOOD RIVER PROCEED TO DUNDEE AND TURN LEFT TO DUNDEE TAXI RANK. DROP PASSENGERS, PICK PASSENGERS AND RETURN TO DENNY DALTON.
12.8	KZPRERC2726764 - DENNY DALTON TO ENKAMPANE. FROM DENNY DALTON TAXI RANK ALONG P573 PICK AND DROP PASSENGERS ALONG P573 PROCEED AND TURN RIGHT TO P705 TURN RIGHT TO AN UNNAMED GRAVEL ROAD LEADING TO ENKAMPANE PICK AND DROP ALONG THE ROAD AND TURN BACK AFTER BUHLEBELANGA PRIMARY SCHOOL AND RETURN TO DENNY DALTON TAXI RANK USING THE SAME ROUTE.
12.9	KZPRERC2726813 - DENNY DALTON TO MPUNGAMHLOPHE  FROM DENNY DALTON RANK ALONG P573 PICK UP PASSENGERS, JOIN P573 AND PROCEED WITH P573, TURN RIGHT TO P705 PICK AND DROP NEAR MPUNGAMHLOPHE SAPS, PICK AND DROP ENKWALINI, PROCEED WITH P705 TO PICK AND DROP AT DRAAIHOEK AND TURN BACK USING THE SAME ROUTE TO DENNY DALTON TAXI RANK.
12.10	KZPRERC2726862 - DENNY DALTON TO KWEYEZULU  FROM DENNY DALTON RANK ALONG P573 PICK UP PASSENGERS, JOIN P573 AND PROCEED WITH P573, TURN LEFT TO R34 AND TURN RIGHT INTO R34 TURN RIGHT TO P250 PICK AND DROP KWAMEHLOMANE PROCEED AND TURN LEFT NEXT TO HLUNGULWANE PRIMARY SCHOOL PROCEED WITH THE UNNAMED GRAVEL ROAD AND PICK PASSENGERS NEXT TO MUZIWENGQONDO SECONDARY SCHOOL PROCEED PICK AND DROP NEXT TO JONGIMFUNDO PRIMARY AND TURN BACK USING THE SAME ROAD TO DENNY DALTON.
12.11	KZPRERC2726960 - DENNY DALTON TO VRYHEID  FROM DENNY DALTON RANK ALONG P573 PICK UP PASSENGERS, JOIN P573 AND PROCEED WITH P573, TURN RIGHT TO R34 PROCEED INTO OOS STREET AND RIGHT TO KERK STREET AND LEFT TO VRYHEID PLAZA TAXI RANK DROP PASSENGERS, PICK PASSENGERS AND RETURN TO DENNY DALTON USING THE SAME ROUTE IN REVERSE.
12.12	KZPRERC2727009 - DENNY DALTON TO PINETOWN  FROM DENNY DALTON RANK ALONG P573 PICK UP PASSENGERS, JOIN P573 AND PROCEED WITH P573, TURN LEFT TO R34 PASS MELMOTH R34 BECOMES R66 PROCEED PASS GINGINDLOVU PROCEED TURN RIGHT TO DOKODWENI PLAZA JOIN N2 PROCEED AND TAKE N3 AT SPAGHETTI JUNCTION AND TURN LEFT TO M13 PROCEED TURN RIGHT INTO OLD MAIN ROAD, TURN RIGHT INTO MOODIE STREET, TURN RIGHT INTO HILL STREET TAXI RANK DROP PASSENGERS, PICK PASSENGERS AND RETURN TO DENNY DALTON USING THE SAME ROUTE.



## transport

Department:  
Transport  
Province of KwaZulu-Natal

## GAZETTE

LGKZNG11-2021-JUN

REGION: ALL

12.13	<p>KZPRERC2727058 - DENNY DALTON TO DURBAN</p> <p>FROM DENNY DALTON RANK ALONG P573 PICK UP PASSENGERS, JOIN P573 AND PROCEED WITH P573, TURN LEFT TO R34 PASS MELMOTH R34 BECOMES R66 PROCEED PASS GINGINDLOVU PROCEED TURN RIGHT TO DOKODWENI PLAZA JOIN N2 LEFT TO BALLITO OFF RAMP RIGHT TO M4, PRINCE ALFRED, RIGHT INTO ORDINANCE, RIGHT INTO ALBERT INTO TEACHERS CENTRE TAXI RANK.</p> <p>ALTERNATIVE:</p> <p>A. N2, LEFT M41, LEFT M4, PRINCE ALFRED STREET, RIGHT INTO ORDINANCE ROAD, RIGHT INTO ALBERT STREET, INTO TAXI RANK AT TEACHERS' CENTRE AND RETURN ALONG THE SAME ROUTE.</p> <p>B. N2, P445, RIGHT M4 ROUTE TO PROCEED AS ABOVE.</p> <p>C. N2, LEFT N3 LEFT OLD DUTCH ROAD, BECOMING ALICE STREET, LEFT ALBERT STREET INTO TAXI RANK AT TEACHERS CENTRE AND RETURN ALONG THE SAME ROUTE.</p>
12.14	<p>KZPRERC2727156 - DENNY DALTON TO MANDENI</p> <p>FROM DENNY DALTON RANK ALONG P573 PICK UP PASSENGERS, JOIN P573 AND PROCEED WITH P573, TURN LEFT TO R34 PASS MELMOTH JOIN R66 PASS ESHOWE PROCEED AND TURN RIGHT TO R102 PASS GINGINDLOVU PROCEED AND TURN LEFT AND TURN RIGHT TO P415 TO MANDENI, TURN RIGHT PROCEED AND TURN LEFT AND TURN RIGHT TO MANDENI TAXI RANK. DROP PASSENGERS, PICK PASSENGERS AND RETURN TO DENNY DALTON.</p>
12.15	<p>KZPRERC2727205 - DENNY DALTON TO EZIBOMVU</p> <p>FROM DENNY DALTON TAXI RANK ALONG P573 PICK AND DROP PASSENGERS ALONG THE ROAD TURN RIGHT TO P705, WHERE THE ROAD CURVES TAKE THE RIGHT UNNAMED GRAVEL ROAD TO EZIBOMVU, PICK AND DROP NEXT TO EZIBINDIN PRIMARY SCHOOL PROCEED WITH THE ROAD AND TURN BACK AT THE END OF THE ROAD TO DENNY DALTON TAXI RANK USING THE SAME ROUTE.</p>
12.16	<p>KZPRERC2727254 - DENNY DALTON TO NKANDLA</p> <p>FROM DENNY DALTON RANK ALONG P573 PICK UP PASSENGERS, JOIN P573 AND PROCEED WITH P573, TURN LEFT TO R34, TURN RIGHT LO P226, LEFT INTO P50 PROCEED AND TURN RIGHT TO NKANDLA TAXI RANK, DROP PASSENGERS, PICK PASSENGERS AND RETURN TO DENNY DALTON USING THE SAME ROUTE</p>



## transport

Department:  
Transport  
Province of KwaZulu-Natal

## GAZETTE

LGKZNG11-2021-JUN

REGION: ALL

1) <b>Application Number:</b> APP0130657	2) <b>Gazette Number:</b> LGKZNG11-2021-JUN
3) <b>Applicant:</b> PB BUTELEZI <b>ID NO.</b> 7512305461086 <b>Association:</b> BABANANGO TAXI ASSOCIATION	4) <b>Applicant Address:</b> P O BOX N68 DENNY DALTON 3837
5) <b>Existing Licence Holder:</b> NOT APPLICABLE <b>ID NO.</b> NOT APPLICABLE	6) <b>Existing Licence Holder Address:</b> NOT APPLICABLE
7) <b>Type of application:</b> NEW OPERATING LICENCE	8) <b>Operating Licence Number:</b> NOTAVAILABLE
9) <b>Vehicle Type:</b> MINIBUS	10) 1 X 13 (SEATED) + 0 (STANDING)
11) <b>Region:</b> ZULULAND	
12.1	KZPRERC2726225 - DENNY DALTON TO ULUNDI VIA MBAMBO  FROM DENNY DALTON RANK ALONG P573 PICK UP PASSENGERS, JOIN P573 AND PROCEED WITH P573, TURN LEFT TO R34 AND TURN LEFT INTO UNNAMED GRAVEL ROAD LEADING TO MBAMBO PICK AND DROP AT ESIGODIPHOLA, PICK AND DROP NEXT TO LWANDULAWAZI PRIMARY SCHOOL PICK AND DROP AT KWA MBAMBO STORE PROCEED CROSS MPEMBENI RIVER PROCEED AND TURN BACK AT THE END OF KWA MBAMBO USING THE SAME GRAVEL ROAD, TURN LEFT TO R34 TURN LEFT TO R66 BECOMING KING DINUZULU STREET TURN LEFT TO PRINCESS MAGOGO STREET TURN LEFT TO ULUNDI TAXI RANK. DROP PASSENGERS AND PICK PASSENGERS RETURN TO DENNY DALTON USING THE SAME ROUTE.
12.2	KZPRERC2726421 - DENNY DALTON TO JOHANNESBURG  FROM DENNY DALTON RANK ALONG P573 PICK UP PASSENGERS, JOIN P573 AND PROCEED WITH P573, TURN RIGHT TO R34 PROCEED AND TURN LEFT TO R33 TURN LEFT AGAIN USING R33, TURN RIGHT TO JOIN R34 AT BLOODRIVER PASS UTRECHT PROCEED AND TURN RIGHT TO JOIN N11 PASS VOLKRUST TAKE R23 PASS STANDERTON PASS BALFOUR TAKE N3 LN HEIDELBERG, TAKE M2 OFF RAMP TO HARROW ROAD, ANDERSON STREET, VON WIELLIGH STREET, PLEIN STREET RANK DROP PASSENGERS, PICK PASSENGERS RETURN TO DENNY DALTON USING SAME ROUTE IN REVERSE.
12.3	KZPRERC2726470 - DENNY DALTON TO EMPANGENI  FROM DENNY DALTON RANK ALONG P573 PICK UP PASSENGERS, JOIN P573 AND PROCEED WITH P573, TURN LEFT TO R34 PROCEED AND PASS MELMOTH PROCEED AND TURN RIGHT AT NKWALINI USING R34 TO EMPANGENI PROCEED AND TURN RIGHT TO A- RANK TAXI RANK IN EMPANGENI. DROP PASSENGERS, PICK PASSENGERS AND RETURN TO DENNY DALTON.
12.4	KZPRERC2726519 - DENNY DALTON TO ULUNDI  FROM DENNY DALTON RANK ALONG P573 PICK UP PASSENGERS, JOIN P573 AND PROCEED WITH P573, TURN LEFT TO R34 PROCEED AND TURN LEFT TO R66 BECOMING KING DINUZULU AND TURN RIGHT TO PRINCESS MAGOGO AND TURN LEFT TO ULUNDI TAXI RANK. DROP PASSENGERS AND PICK UP PASSENGERS AND RETURN TO DENNY DALTON USING THE SAME ROUTE.
12.5	KZPRERC2726568 - DENNY DALTON TO NQUTHU  FROM DENNY DALTON RANK ALONG P573 PICK UP PASSENGERS, JOIN P573 AND PROCEED WITH P573, TURN LEFT TO R34 AND TURN RIGHT TO R68 PROCEED USING R68 TO NQUTHU AND TURN RIGHT TO MANZOLWANDLE ROAD AND TURN LEFT TO NQUTHU TAXI RANK DROP PASSENGERS AND PICK PASSENGERS TO DENNY DALTON USING THE SAME ROUTE.
12.6	KZPRERC2726617 - DENNY DALTON TO MELMOTH  FROM DENNY DALTON RANK ALONG P573 PICK UP PASSENGERS, JOIN P573 AND PROCEED WITH P573, TURN LEFT TO R34 TURN LEFT TO VICTORIA STREET AND LEFT TO MELMOTH TAXI RANK. DROP PASSENGERS, PICK PASSENGERS AND RETURN TO DENNY DALTON USING THE SAME ROUTE IN REVERSE.
12.7	KZPRERC2726715 - DENNY DALTON TO DUNDEE  FROM DENNY DALTON RANK ALONG P573 PICK UP PASSENGERS, JOIN P573 AND PROCEED WITH P573, TURN RIGHT TO R34 AND TURN LEFT TO R33 PROCEED AND TURN LEFT TO R33 TOWARDS DUNDEE PASS BLOOD RIVER PROCEED TO DUNDEE AND TURN LEFT TO DUNDEE TAXI RANK. DROP PASSENGERS, PICK PASSENGERS AND RETURN TO DENNY DALTON.
12.8	KZPRERC2726764 - DENNY DALTON TO ENKAMPANE. FROM DENNY DALTON TAXI RANK ALONG P573 PICK AND DROP PASSENGERS ALONG P573 PROCEED AND TURN RIGHT TO P705 TURN RIGHT TO AN UNNAMED GRAVEL ROAD LEADING TO ENKAMPANE PICK AND DROP ALONG THE ROAD AND TURN BACK AFTER BUHLEBELANGA PRIMARY SCHOOL AND RETURN TO DENNY DALTON TAXI RANK USING THE SAME ROUTE.
12.9	KZPRERC2726813 - DENNY DALTON TO MPUNGAMHLOPHE  FROM DENNY DALTON RANK ALONG P573 PICK UP PASSENGERS, JOIN P573 AND PROCEED WITH P573, TURN RIGHT TO P705 PICK AND DROP NEAR MPUNGAMHLOPHE SAPS, PICK AND DROP ENKWALINI, PROCEED WITH P705 TO PICK AND DROP AT DRAAIHOEK AND TURN BACK USING THE SAME ROUTE TO DENNY DALTON TAXI RANK.
12.10	KZPRERC2726862 - DENNY DALTON TO KWEYEZULU  FROM DENNY DALTON RANK ALONG P573 PICK UP PASSENGERS, JOIN P573 AND PROCEED WITH P573, TURN LEFT TO R34 AND TURN RIGHT INTO R34 TURN RIGHT TO P250 PICK AND DROP KWAMEHLOMANE PROCEED AND TURN LEFT NEXT TO HLUNGULWANE PRIMARY SCHOOL PROCEED WITH THE UNNAMED GRAVEL ROAD AND PICK PASSENGERS NEXT TO MUZIWENGQONDO SECONDARY SCHOOL PROCEED PICK AND DROP NEXT TO JONGIMFUNDO PRIMARY AND TURN BACK USING THE SAME ROAD TO DENNY DALTON.
12.11	KZPRERC2726960 - DENNY DALTON TO VRYHEID  FROM DENNY DALTON RANK ALONG P573 PICK UP PASSENGERS, JOIN P573 AND PROCEED WITH P573, TURN RIGHT TO R34 PROCEED INTO OOS STREET AND RIGHT TO KERK STREET AND LEFT TO VRYHEID PLAZA TAXI RANK DROP PASSENGERS, PICK PASSENGERS AND RETURN TO DENNY DALTON USING THE SAME ROUTE IN REVERSE.
12.12	KZPRERC2727009 - DENNY DALTON TO PINETOWN  FROM DENNY DALTON RANK ALONG P573 PICK UP PASSENGERS, JOIN P573 AND PROCEED WITH P573, TURN LEFT TO R34 PASS MELMOTH R34 BECOMES R66 PROCEED PASS GINGINDLOVU PROCEED TURN RIGHT TO DOKODWENI PLAZA JOIN N2 PROCEED AND TAKE N3 AT SPAGHETTI JUNCTION AND TURN LEFT TO M13 PROCEED TURN RIGHT INTO OLD MAIN ROAD, TURN RIGHT INTO MOODIE STREET, TURN RIGHT INTO HILL STREET TAXI RANK DROP PASSENGERS, PICK PASSENGERS AND RETURN TO DENNY DALTON USING THE SAME ROUTE.



## transport

Department:  
Transport  
Province of KwaZulu-Natal

## GAZETTE

LGKZNG11-2021-JUN

REGION: ALL

12.13	<p>KZPRERC2727058 - DENNY DALTON TO DURBAN</p> <p>FROM DENNY DALTON RANK ALONG P573 PICK UP PASSENGERS, JOIN P573 AND PROCEED WITH P573, TURN LEFT TO R34 PASS MELMOTH R34 BECOMES R66 PROCEED PASS GINGINDLOVU PROCEED TURN RIGHT TO DOKODWENI PLAZA JOIN N2 LEFT TO BALLITO OFF RAMP RIGHT TO M4, PRINCE ALFRED, RIGHT INTO ORDINANCE, RIGHT INTO ALBERT INTO TEACHERS CENTRE TAXI RANK.</p> <p>ALTERNATIVE:</p> <p>A. N2, LEFT M41, LEFT M4, PRINCE ALFRED STREET, RIGHT INTO ORDINANCE ROAD, RIGHT INTO ALBERT STREET, INTO TAXI RANK AT TEACHERS' CENTRE AND RETURN ALONG THE SAME ROUTE.</p> <p>B. N2, P445, RIGHT M4 ROUTE TO PROCEED AS ABOVE.</p> <p>C. N2, LEFT N3 LEFT OLD DUTCH ROAD, BECOMING ALICE STREET, LEFT ALBERT STREET INTO TAXI RANK AT TEACHERS CENTRE AND RETURN ALONG THE SAME ROUTE.</p>
12.14	<p>KZPRERC2727156 - DENNY DALTON TO MANDENI</p> <p>FROM DENNY DALTON RANK ALONG P573 PICK UP PASSENGERS, JOIN P573 AND PROCEED WITH P573, TURN LEFT TO R34 PASS MELMOTH JOIN R66 PASS ESHOWE PROCEED AND TURN RIGHT TO R102 PASS GINGINDLOVU PROCEED AND TURN LEFT AND TURN RIGHT TO P415 TO MANDENI, TURN RIGHT PROCEED AND TURN LEFT AND TURN RIGHT TO MANDENI TAXI RANK. DROP PASSENGERS, PICK PASSENGERS AND RETURN TO DENNY DALTON.</p>
12.15	<p>KZPRERC2727205 - DENNY DALTON TO EZIBOMVU</p> <p>FROM DENNY DALTON TAXI RANK ALONG P573 PICK AND DROP PASSENGERS ALONG THE ROAD TURN RIGHT TO P705, WHERE THE ROAD CURVES TAKE THE RIGHT UNNAMED GRAVEL ROAD TO EZIBOMVU, PICK AND DROP NEXT TO EZIBINDIN PRIMARY SCHOOL PROCEED WITH THE ROAD AND TURN BACK AT THE END OF THE ROAD TO DENNY DALTON TAXI RANK USING THE SAME ROUTE.</p>
12.16	<p>KZPRERC2727254 - DENNY DALTON TO NKANDLA</p> <p>FROM DENNY DALTON RANK ALONG P573 PICK UP PASSENGERS, JOIN P573 AND PROCEED WITH P573, TURN LEFT TO R34, TURN RIGHT LO P226, LEFT INTO P50 PROCEED AND TURN RIGHT TO NKANDLA TAXI RANK, DROP PASSENGERS, PICK PASSENGERS AND RETURN TO DENNY DALTON USING THE SAME ROUTE</p>



## transport

Department:  
Transport  
Province of KwaZulu-Natal

## GAZETTE

LGKZNG11-2021-JUN

REGION: ALL

1) <b>Application Number:</b> APP0130658	2) <b>Gazette Number:</b> LGKZNG11-2021-JUN
3) <b>Applicant:</b> EL BUTHELEZI <b>ID NO.</b> 7204085458082 <b>Association:</b> VRYHEID TAXI ASSOCIATION	4) <b>Applicant Address:</b> P O BOX 513 EMONDLLO 3105
5) <b>Existing Licence Holder:</b> NOT APPLICABLE <b>ID NO.</b> NOT APPLICABLE	6) <b>Existing Licence Holder Address:</b> NOT APPLICABLE
7) <b>Type of application:</b> NEW OPERATING LICENCE	8) <b>Operating Licence Number:</b> LGKZN0803000842
9) <b>Vehicle Type:</b> MINIBUS	10) 1 X 13 (SEATED) + 0 (STANDING)
11) <b>Region:</b> ZULULAND	
12.1	2207J52202DH10121011 - VRYHEID TO LADYSMITH  FROM VRYHEID PLAZA TAXI RANK INTO CHURCH STREET AND JOIN R34 WITH BECOME R33 CONTINUE WITH SAME ROAD PASS DUNDEE JOIN R602 PASS GLENCOE, CONTINUE WITH THE SAME ROAD AND JOIN N11 AND CONTINUE WITH THE SAME ROAD UNTIL REACHING LADYSMITH TAXI RANK, AND RETURN USING THE SAME ROUTE
12.2	2207J52100FK10047693 - VRYHEID PLAZA TAXI RANK TO NONGOMA  FROM VRYHEID PLAZA TAXI RANK INTO STRETCH CRESCENT ROAD, TURN LEFT INTO R66, CONTINUE WITH THE SAME ROAD, TURN RIGHT INTO R618, PASS NGOME POLICE STATION THEN TURN RIGHT INTO R66, PROCEED ALONG R66 INTO NONGOMA TAXI RANK AND RETURN USING THE SAME ROUTE
12.3	2100M12206YW10047695 - VRYHEID PLAZA TAXI RANK TO MAHLABATHINI  FROM PLAZA TAXI RANK INTO CHURCH STREET, INTO R34 CONTINUE WITH THE SAME ROAD TURN LEFT INTO R66 AND CONTINUE WITH R66, THEN TURN RIGHT INTO MAHLABATHINI THEN PROCEED TO MASHONA TAXI RANK AND RETURN USING THE SAME ROUTE
12.4	2100M12206LS10047697 - VRYHEID PLAZA TAXI RANK TO DURBAN  FROM VRYHEID PLAZA TAXI RANK LEFT INTO EAST STREET INTO R34 AND CONTINUE ALONG R34, PASS MELMOTH JOINING R66, PASS ESHOWE, PASS GINGINDLOVU TILL JOIN N2 PROCEED ALONG N2, PASS BALLITO THEN CONTINUE ALONG THE COAST THEN TURN LEFT INTO UMGENI ROAD AND TURN RIGHT INTO LEOPARD STREET THEN JOIN BEREA ROAD, CONTINUE INTO NEW MARKET TURN INTO OLD FORT ROAD THEN TURN LEFT INTO UMGENI ROAD AGAIN INTO NEW DURBAN STATION TAXI RANK AND RETURN. RETURN JOURNEY: SAME AS FORWARD JOURNEY
12.5	2100M12100HB10047698 - VRYHEID PLAZA TO PONGOLA  FROM VRYHEID PLAZA TAXI RANK INTO STRETCH CRESCENT, TURN LEFT INTO R69, CONTINUE ALONG R69, PASS LOUWSBURG, CONTINUE ALONG R69 THEN TURN LEFT INTO N2 AND PROCEED UNTIL REACHING PONGOLA TAXI RANK, AND RETURN. RETURN JOURNEY: SAME AS FORWARD.
12.6	2100M12207J810047699 - VRYHEID PLAZA TO PAULPIETTERSBURG.  FROM VRYHEID PLAZA TAXI RANK INTO STRETCH CRESCENT ROAD, TURN LEFT INTO R69, TURN LEFT INTO P34/4, CONTINUE WITH THE SAME ROAD AND TURN RIGHT INTO PAULPIETTERSBURG TAXI RANK.  RETURN.  FROM VRYHEID PLAZA TAXI RANK, INTO CHURCH STREET, TURN RIGHT INTO EMMET STREET, JOIN R33, CONTINUE WITH THE SAME ROAD AND TURN RIGHT INTO PAULPIETTERSBURG TAXI RANK AND RETURN. RETURN JOURNEY: SAME AS FORWARD JOURNEY.
12.7	2100M121004P10047700 - VRYHEID PLAZA TAXI RANK TO DUNDEE.  FROM VRYHEID PLAZA TAXI RANK, TURN RIGHT INTO CHURCH STREET, CONTINUE ALONG CHURCH STREET, JOIN R34 BECOMING R33, INTO AND ALONG R33, TURN RIGHT INTO DUNDEE TAXI RANK AND RETURN. RETURN JOURNEY: SAME AS FORWARD JOURNEY.
12.8	2207J52207GY10121010 - VRYHEID TO NQUTHU.  FROM VRYHEID TAXI RANK INTO CHURCH STREET AND JOIN R34, CONTINUE WITH THE SAME ROAD AND TURN LEFT AT BLOOD RIVER INTO P54, CONTINUE WITH THE SAME ROAD AND TURN LEFT INTO NQUTHU TAXI RANK.  RETURN JOURNEY: SAME AS FORWARD JOURNEY.  FROM VRYHEID PLAZA TAXI RANK INTO CHURCH STREET THEN TURN LEFT INTO EAST STREET AND JOIN R34 CONTINUE WITH THE SAME ROAD AND TURN RIGHT INTO P463 CONTINUE WITH THE SAME ROAD INTO EMONDLLO AND CONTINUE PASS MONDLO AND TURN LEFT INTO P54 CONTINUE WITH THE SAME ROAD AND TURN LEFT INTO NQUTHU TAXI RANK. RETURN JOURNEY SAME AS FORWARD JOURNEY.
12.9	2207J52207EP10121012 - VRYHEID TO NKANDLA.  FROM VRYHEID PLAZA TAXI RANK INTO CHURCH STREET, AND JOIN R34, CONTINUE WITH THE SAME ROAD AND TURN LEFT INTO P54 AT BLOOD RIVER, CONTINUE WITH THE SAME ROAD PASS NQUTHU CONTINUE WITH THE SAME ROAD AND TURN RIGHT INTO FORT LUWIS, CONTINUE WITH THE SAME ROAD UNTIL NKANDLA TAXI RANK. RETURN JOURNEY: SAME AS FORWARD JOURNEY.
12.10	2100M12100F510047694 - VRYHEID PLAZA TAXI RANK TO NEWCASTLE.  FROM VRYHEID TAXI RANK INTO CHURCH STREET, INTO R33 TURN RIGHT AT BLOOD RIVER, PASS UTRCHT, THEN TURN LEFT INTO R23 THEN TURN RIGHT AND JOINING ALLEN STREET, PROCEED INTO NEWCASTLE TAXI RANK AND RETURN. RETURN JOURNEY: SAME AS FORWARD JOURNEY.



## transport

Department:  
Transport  
Province of KwaZulu-Natal

## GAZETTE

LGKZNG11-2021-JUN

REGION: ALL

1) <b>Application Number:</b> APP0130661	2) <b>Gazette Number:</b> LGKZNG11-2021-JUN
3) <b>Applicant:</b> SC MABASO <b>ID NO.</b> 5809200514080 <b>Association:</b> KLIPRIVER TAXI ASSOCIATION	4) <b>Applicant Address:</b> P.O BOX 586 EZAKHENI 3381
5) <b>Existing Licence Holder:</b> MM MABASO <b>ID NO.</b> 5203215699088	6) <b>Existing Licence Holder Address:</b> PO BOX586 EZAKHENI 3381
7) <b>Type of application:</b> DECEASED TRANSFER	8) <b>Operating Licence Number:</b> LGKZN0303001165
9) <b>Vehicle Type:</b> MINIBUS	10) 1 X 15 (SEATED) + 0 (STANDING)
11) <b>Region:</b> UTHUKELA	
12.1	2202DH2202DH00051140 - FROM KLIPRIVER TAXI RANK TO POINTS WITHIN THE PROVINCE OF KWAZULU-NATAL ONLY. NO PICKING UP OR SETTING DOWN OF PASSENGERS EN ROUTE.
12.2	<p>2202DH2202DH00053442 - EZAKHENI TO LADYSMITH/LYELL STREET TAXI RANK ROUTE ONE</p> <p>A. INBOUND: FROM EZAKHENI TAXI RANK AT SHAKA STREET, ALONG SHAKA STREET TURN INTO P325 ROAD AND OFFLOAD, ALONG P325 TURN LEFT INTO HELPMKAAR ROAD LOAD AND OFFLOAD INTO DANSKRAAL ROAD AND OFFLOAD, ALONG HELPMKAAR ROAD TURN LEFT INTO NEWCASTLE ROAD, TURN LEFT INTO THOMPSON ROAD INTO ILLING ROAD LOAD AND OFFLOAD ALONG ILLING ROAD TURN RIGHT INTO ALFRED STREET TURN LEFT INTO CRAWSHAW ROAD INTO LYELL STREET, TURN RIGHT INTO LYELL STREET TAXI RANK OR PROCEED ALONG ALFRED STREET, TURN LEFT INTO MURCHISON STREET OFFLOAD ALONG MURCHISON TURN LEFT INTO KING STREET TURN LEFT INTO LYELL STREET AND TURN RIGHT INTO LYELL STREET TAXI RANK.</p> <p>B. OUTBOUND: FROM LYELL STREET TAXI RANK TURN LEFT INTO QUEEN STREET, TURN RIGHT INTO LYELL STREET ALONG LYELL STREET INTO CRASHAW ROAD ALONG CRAWSHAW ROAD INTO NEWCASTLE ROAD ALONG NEWCASTLE ROAD TURN RIGHT INTO HELPMKAAR ROAD ALONG HELPMKAAR ROAD TURN RIGHT INTO P323 ROAD ALONG P325 ROAD TURN RIGHT INTO SHAKA STREET IN EZAKHENI TAXI RANK</p> <p>ROUTE TWO</p> <p>A. INBOUND : FROM EZAKHENI D SECTION BUS TERMINUS STIMELA ROAD ALONG STIMELA ROAD TURN LEFT INTO P333 TURN LEFT INTO EZAKHENI INDUSTRIAL AREA (PIETERS).</p> <p>B. OUTBOUND: USE THE SAME ROUTE AS PER FORWARD ROUTE.</p>
12.3	<p>2202DH2202DH00051141 - CONDITIONS/RESTRICTIONS</p> <p>PASSENGERS MAY BE PICKED UP AND/OR SET DOWN ONLY AT DESIGNATED TAXI RANK OR TAXI STOP, WHICH SHALL EXCLUDE BUS STOPS.</p> <p>ON THE INBOUND TRIP TO DURBAN, NEWCASTLE, DUNDEE, COLENSO, GREYTOWN NO PASSENGERS MAY BE PICKED UP ENROUTE FROM LEAVING THE MAGISTERIAL OF KLIPRIVER UNTIL REACHING THE DESTINATION RANK.</p> <p>ON THE RETURN TRIP TO KLIPRIVER, NO PASSENGERS MAY BE SET DOWN UNTIL REACHING THE MAGISTERIAL DISTRICT OF KLIPRIVER.</p> <p>ENTRY OR RANKING ON PRIVATE PROPERTY IS NOT PERMITTED WITHOUT PERMISSION OF THE LANDLORD, A COPY OF WHICH MUST BE SUPPLIED TO THE BOARD BEFORE ISSUE OPERATING LICENCE.</p> <p>WITHOUT HAVING ENTERED INTO AN AGREEMENT WITH OTHER OPERATORS ON A COMMON ROUTE, AS CONTEMPLATED BY SECTION 88 (2) (B) OF ACT 22 OF 2000, THE PICKING UP OR SETTING DOWN OF PASSENGERS ON SUCH ROUTE IS NOT PERMITTED. A COPY OF SUCH AGREEMENT MUST BE SUPPLIED TO THE BOARD.</p> <p>AT RANKS, WHETHER ON -STREET OR OFF-STREET, ONLY THE TAXIS THAT CAN BE ACCOMMODATED IN THE DEMARCATED AREA MAY OCCUPY THE RANK, EXCESS VEHICLES MUST HOLD ELSEWHERE AT DESIGNATED HOLDING AREAS.</p> <p>RANK PERMITS OR LETTERS OF AUTHORITY MUST BE PRODUCED IN RESPECT OF ALL RANKS IN MUNICIPAL ARREARS, IN PARTICULAR MAJOR TOWNS AND CITIES.</p> <p>THE ALLOCATION OF ANY ROUTE OR PORTION OF A ROUTE IS SUBJECT TO THE CONDITION THAT IT HAS BEEN APPROVED AND ALLOCATED IN GOOD FAITH AND THAT SUCH ROUTE WILL BE INVALID SHOULD IT TRANSPIRE THAT THE ROUTE OR PORTION THEREOF WILL, OR HAS CAUSED CONFLICT DUE TO IT HAVING BEEN APPROVED BASED ON INCORRECT OR FALSE INFORMATION SUPPLIED TO THE BOARD OR AS A RESULT OF AN ERROR. IN SUCH INSTANCE THE OPERATING LICENCE MUST BE RETURNED TO THE BOARD FOR CORRECTION.</p> <p>THE VEHICLE MUST BE COVERED BY MOTOR VEHICLE INSURANCE AS WELL AS PERSONAL LIABILITY INSURANCE.</p>





## transport

Department:  
Transport  
Province of KwaZulu-Natal

## GAZETTE

LGKZNG11-2021-JUN

REGION: ALL

1) <b>Application Number:</b> APP0130668	2) <b>Gazette Number:</b> LGKZNG11-2021-JUN
3) <b>Applicant:</b> MSM ZULU <b>ID NO.</b> 7711155425080 <b>Association:</b> MOLWENI WYEBANK TAXI ASSOCIATION	4) <b>Applicant Address:</b> 17 UMUNGA ROAD RAINBOW GARDENS, GARDENS WYEBANK 3610
5) <b>Existing Licence Holder:</b> NOT APPLICABLE <b>ID NO.</b> NOT APPLICABLE	6) <b>Existing Licence Holder Address:</b> NOT APPLICABLE
7) <b>Type of application:</b> NEW OPERATING LICENCE	8) <b>Operating Licence Number:</b> NOTAVAILABLE
9) <b>Vehicle Type:</b> MINIBUS	10) 1 X 15 (SEATED) + 0 (STANDING)
11) <b>Region:</b> DURBAN WEST	
12.1	2206NE2206RK00047577 - HILLCREST TO PINETOWN.  FROM HILLCREST TAXI RANK LEFT INANDA ROAD, LEFT OLD MAIN ROAD, TURN LEFT TO M13 AND TURN LEFT TO OLD MAIN ROAD AND THEN TURN RIGHT TO ANDERSON ROAD AND INTO ANDERSON ROAD TAXI RANK AND RETURN TO HILLCREST TAXI RANK.
12.2	2206O52206LS00047579 - MOLWENI TO DURBAN.  FROM MOLWENI TAXI RANK TURN RIGHT TO INANDA ROAD, LEFT OLD MAIN ROAD THEN TURN LEFT INTO M13 AND LEFT INTO N3 AT PARADISE VALLEY AND PROCEED INTO DURBAN, TURN LEFT INTO BEREA ROAD NORTH, INTO OLD DUTCH ROAD, TURN RIGHT INTO MARKET ROAD, RIGHT INTO UNIVERSITY AVENUE, RIGHT TO LANCERS ROAD, RIGHT INTO WILLS ROAD PROCEED INTO THE ALLOCATED TAXI RANK.  RETURN.  FROM WILLS ROAD TAXI RANK, RIGHT INTO WARWICK AVENUE / MARKET ROAD, LEFT INTO WEST STREET, LEFT INTO RUSSEL STREET AND PROCEED DIRECTLY TO THE WESTERN FREEWAY (N3) AND RETURN TO MOLWENI TAXI RANK ALONG THE SAME ROUTE IN THE OPPOSITE DIRECTION.
12.3	2206O52206NE00047574 - CHARTER SERVICE.  FROM MOLWENI TAXI RANK TO POINT WITHIN THE PROVINCE OF KZN ONLY, NO PICKING UP OR SETTING OF PASSENGERS AT EN ROUTE.
12.4	2206O52206OY00047572 - MOLWENI TO HILLCREST.  FROM MOLWENI TAXI RANK TURN RIGHT TO INANDA ROAD AND TURN LEFT OLD MAIN ROAD (R103) PROCEED TO A TAXI STOP NEAR BUS TOYOTA AND THEN TURN BACK AT ASHLEY DRIVE TO HILLCREST TAXI RANK AND RETURN TO MOLWENI BY THE SAME ROUTE.
12.5	2206O52206OY00047578 - MOLWENI TO KLOOF.  FROM MOLWENI TAXI RANK TURN RIGHT TO INANDA ROAD AND TURN LEFT TO LINK ROAD AND TURN RIGHT INTO BRIDLE ROAD AND PROCEED PAST KRANSKLOOF NATURE RESERVE PROCEED ON KLOOF FALLS ROAD INTO CHURCH ROAD TURN RIGHT INTO OLD MAIN ROAD INTO VILLAGE SHOPPING CENTRE AND RETURN.
12.6	2206O52206PE00047575 - MOLWENI TO WATERFALL.  FROM MOLWENI TAXI RANK, TURN RIGHT TO INANDA ROAD AND TURN LEFT TO LINK RD AND THEN TURN RIGHT TO ROCK ROAD AND THEN TURN RIGHT INTO INANDA ROAD AND DRIVE INTO WATERFALL TAXI RANK AND THEN BACK TO MOLWENI TAXI RANK ALONG THE SAME ROUTE.
12.7	2206OZ21004R00049197 - WYEBANK TO DURBAN.  FROM MOLWENI TAXI RANK PROCEED BY WYEBANK ROAD, TURN LEFT INTO GLAMIS ROAD, CROSS TO SANDER ROAD, TURN LEFT INTO CONVENTRY AVENUE, TURN RIGHT INTO SHEPSTONE ROAD, TURN LEFT INTO OLD MAIN ROAD, TURN RIGHT INTO STAPLETON ROAD, LEFT INTO M13 JOIN N3 TOWARDS DURBAN, LEFT INTO BEREA ROAD NORTH, PROCEED TO JOIN OLD DUTCH ROAD, RIGHT INTO MARKET ROAD, RIGHT INTO UNIVERSITY AVENUE, RIGHT INTO LANCERS LANE, RIGHT INTO WILLS ROAD AND RANK AT WILLS ROAD TAXI RANK.  RETURN ALONG WARWICK AVENUE/MARKET ROAD, LEFT INTO WEST STREET, LEFT INTO RUSSEL STREET AND PROCEED DIRECTLY INTO WESTERN FREEWAY (N3) AND RETURN TO MOLWENI TAXI RANK ALONG THE SAME ROUTE IN THE OPPOSITE DIRECTION.
12.8	2206OZ2206PA00047581 - WYEBANK TO NEW GERMANY - PINETOWN AND RETURN.  FROM WYEBANK TAXI RANK TURN LEFT TO HILLTOP ROAD, AND TURN LEFT INTO CRESCENT THEN TURN RIGHT INTO HILLTOP ROAD, TURN RIGHT INTO WYEBANK ROAD, AND TURN LEFT INTO GLAMIS ROAD, THEN CROSS INTO SANDER ROAD AND TURN LEFT INTO CONVENTRY AVENUE AND LEFT INTO SHEPSTONE ROAD, RIGHT INTO BLASE ROAD AND TURN RIGHT INTO CHELSEA AVENUE AND LEFT INTO ESCOM ROAD, LEFT VALLEY VIEW ROAD, RIGHT INTO LENNER ROAD, LEFT INTO FALCON ROAD, RIGHT INTO OTTO VOLEK ROAD, THEN PROCEED ON STAPLETON ROAD, RIGHT INTO OLD MAIN ROAD, RIGHT INTO ESCOM ROAD, LEFT INTO SUFFERT STREET, RIGHT INTO MASON STREET, RIGHT INTO OPPENHEIMER STREET, LEFT INTO DEVON ROAD, RIGHT INTO OPPENHEIMER STREET, RIGHT INTO BEVISS ROAD, LEFT INTO CHERRY ROAD, LEFT INTO HENWOOD ROAD AND TURN AROUND ON HENWOOD ROAD TO REJOIN CHERRY ROAD, LEFT INTO CHERRY ROAD, LEFT INTO CROMPTON STREET, RIGHT INTO HALIFAX ROAD TO REJOIN CROMPTON STREET ALONG CROMPTON STREET, RIGHT INTO SCOTT ROAD, LEFT INTO MANORS ROAD, LEFT INTO GLENUGIE ROAD, THEN PROCEED ON MOODIE STREET, RIGHT INTO HILL STREET THEN JOIN ANDERSON ROAD AND RANK AT ANDERSON ROAD TAXI RANK AND RETURN TO WYEBANK ALONG THE SAME ROUTE.
12.9	2206OZ2206RA00049196 - WYEBANK AND WESTMEAD.  FROM WYEBANK TAXI RANK TURN RIGHT INTO FANNIN ROAD, PROCEED TO UMGABABA ROAD AND TURN BACK BY THE SAME ROAD AND TURN RIGHT INTO WYEBANK ROAD, PROCEED TO PIONEER ROAD, TURN LEFT INTO M13 AND RIGHT INTO RICHMOND ROAD, TURN RIGHT TO TRAFFORD ROAD, HILLCLIMB ROAD INTO GOODWOOD ROAD, PROCEED TO P.M.C. GROUP AND RETURN BY THE SAME ROUTE AND TURN RIGHT INTO HILLCLIMB ROAD, TURN LEFT INTO SUKUZA ROAD, TURN RIGHT INTO KYLAMI ROAD, TURN LEFT INTO CIRCUIT ROAD AND TURN LEFT INTO MALCOLM ROAD, TURN RIGHT INTO ALBERT ROAD, TURN LEFT INTO WESTMEAD ROAD AND TURN LEFT INTO RICHMOND ROAD, CROSS INTO OLD MAIN ROAD AND TURN RIGHT INTO ANDERSON ROAD INTO ANDERSON ROAD TAXI RANK AND RETURN TO WYEBANK ALONG THE SAME ROUTE.





## transport

Department:  
Transport  
Province of KwaZulu-Natal

## GAZETTE

LGKZNG11-2021-JUN

REGION: ALL

12.10	<p>2206OZ2206RK00047582 - WYEBANK TO PINETOWN.</p> <p>8.1 FROM WYEBANK TAXI RANK TURN LEFT TO CIRCLE DRIVE, PROCEED AND TURN RIGHT TO ORCHID AVENUE AND TURN LEFT INTO DAISY LANE AND TURN RIGHT INTO ALMOND AVENUE AND RIGHT INTO ALOE AVENUE AND LEFT INTO CHERRY ROAD, AND TURN RIGHT INTO CIRCLE DRIVE AND RIGHT INTO WYEBANK ROAD AND TURN RIGHT INTO THUTHUKA DRIVE AND LEFT INTO WYEBANK ROAD, RIGHT INTO UMUNGA ROAD, LEFT UMUNGA ROAD RIGHT MDONI CRESCENT, LEFT UMUNGA ROAD, RIGHT WYEBANK ROAD THEN TURN LEFT INTO GLAMIS ROAD AND TURN RIGHT INTO GORDON PIRRIE CRESCENT AND RIGHT INTO GLAMIS ROAD THEN TURN RIGHT INTO BOSSE STREET AND RIGHT INTO BOHMER ROAD CROSS INTO HIGH STREET, TURN RIGHT INTO CAMPBELL ROAD WHICH BECOMES GLENUGIE ROAD AND TURN RIGHT INTO KINGS ROAD AND LEFT INTO ANDERSON ROAD INTO ANDERSON ROAD TAXI RANK AND RETURN BY THE SAME ROUTE TO WYBANK TAXI RANK.</p> <p>8.2 FROM WYBANK TAXI RANK TURN LEFT INTO UMUNGA ROAD, THEN TURN RIGHT INTO UMDONI CRESCENT AND TURN LEFT INTO UMUNGA ROAD AND LEFT INTO WYBANK ROAD AND RIGHT INTO THUTHUKA DRIVE AND LEFT INTO WYBANK ROAD, THEN LEFT INTO GLAMIS ROAD, TURN RIGHT INTO BOSSE STREET, RIGHT INTO BOHMER ROAD THEN CROSS INTO HIGH STREET AND RIGHT INTO MANORS ROAD AND RIGHT INTO DOONE ROAD, LEFT INTO BEARE DRIVE, CROSS TO JOIN FAIRVIEW CRESCENT AND RIGHT INTO FERNLEIGH ROAD LEFT INTO TYRONE SPY, RIGHT INTO PADFIELD ROAD AND LEFT INTO MANORS ROAD, TURN RIGHT INTO GLENUGIE ROAD AND TURN RIGHT INTO KINGS ROAD AND LEFT INTO ANDERSON ROAD INTO ANDERSON ROAD TAXI RANK AND RETURN BY THE SAME ROUTE TO WYBANK TAXI RANK.</p> <p>8.3 FROM WYBANK TAXI RANK TURN RIGHT INTO DAHLIA DRIVE, RIGHT INTO ZAMOKUHLE ROAD AND TURN RIGHT INTO ROCK AND TURN RIGHT INTO WYBANK ROAD, RIGHT INTO MARIEVALE DRIVE AND TURN RIGHT INTO KRANTZVIEW ROAD AND TURN LEFT INTO EDWIN SWALES ROAD AND PROCEED INTO KLOOFLANDS ROAD AND LEFT INTO BUCKINGHAM ROAD AND LEFT INTO EMOLWENI ROAD AND RIGHT INTO DAN PIENAAR ROAD, LEFT INTO DOUGLAS ROAD AND TURN LEFT INTO KLOOF FALLS ROAD AND RIGHT INTO IMPANGELE ROAD, TURN LEFT INTO ABELIA ROAD AND RIGHT INTO CHURCH ROAD, PROCEED TO WILLINGDON AVENUE TURN RIGHT INTO PIONEER ROAD, PROCEED INTO OLD MAIN ROAD, AND TURN LEFT INTO VILLAGE ROAD LEFT INTO M13 AND TURN LEFT INTO OLD MAIN ROAD AND RIGHT INTO ANDERSON ROAD INTO ANDERSON TAXI RANK AND RETURN BY THE SAME ROUTE TO WYBANK TAXI RANK.</p>
12.11	<p>2206RK2206R400047571 - MOLWENI TO WESTMEAD.</p> <p>FROM MOLWENI TAXI RANK TURN RIGHT TO INANDA RD. TURN LEFT OLD MAIN ROAD AND TURN LEFT TO M13 TURN RIGHT TO RICHMOND ROAD LEFT TO TRAFFORD ROAD LEFT TO ALEXANDER ROAD, LEFT ALEXANDER ROAD AND RETURN BY THE SAME ROUTE.</p>
12.12	<p>2206RK2206RK00047568 - MOLWENI TO PINETOWN</p> <p>FROM MOLWENI TAXI RANK TURN RIGHT TO INANDA ROAD AND PROCEED PASS WATERFALL TO HILLCREST THEN TURN LEFT TO OLD MAIN ROAD AND LEFT TO M13 PROCEED AND TURN LEFT INTO OLD MAIN ROAD AND TURN RIGHT TO ANDERSON RD. INTO ANDERSON RD. TAXI RANK AND RETURN TO MOLWENI.</p>
12.13	<p>2206RK2206RK00047569 - MOLWENI TO NEW GERMANY</p> <p>FROM MOLWENI TAXI RANK TURN RIGHT TO INANDA ROAD PROCEED TURN LEFT OLD MAIN RD. AND TURN LEFT TO M13 AND TURN LEFT TO OLD MAIN ROAD IN PINETOWN AND TURN LEFT TO GLENUGIE RD. AND THEN TURN RIGHT TO LAUTH ROAD AND TURN LEFT TO CROMPTON STREET AND THEN LEFT TO SHEPSTONE RD. TO NEW GERMANY AND TURN AROUND AND RETURN BY THE SAME ROUTE.</p>



## transport

Department:  
Transport  
Province of KwaZulu-Natal

## GAZETTE

LGKZNG11-2021-JUN

REGION: ALL

1) <b>Application Number:</b> APP0130679	2) <b>Gazette Number:</b> LGKZNG11-2021-JUN
3) <b>Applicant:</b> YL JILI <b>ID NO.</b> 8709141168086 <b>Association:</b> THUTHUKANI TAXI ASSOCIATION (HARDING)	4) <b>Applicant Address:</b> P.O BOX 650 HARDING 4680
5) <b>Existing Licence Holder:</b> MJ JILI <b>ID NO.</b> 4702175288080	6) <b>Existing Licence Holder Address:</b> 8452 OAK CRESENT ORLANDO GARDENS SOWETO KWA-ZULU NATAL 1818
7) <b>Type of application:</b> DECEASED TRANSFER AND NEW OPERATING LICENCE	8) <b>Operating Licence Number:</b> LKNKZN0112068
9) <b>Vehicle Type:</b> MINIBUS	10) 1 X 15 (SEATED) + 0 (STANDING)
11) <b>Region:</b> UGU-OGWINI	
12.1	22026D21004R10052004 - HARDING TAXI RANK TO DURBAN.  APPROVED TAXI RANK IN HARDING , TURN LEFT TO FIELD STREET UPON REACHING THE INTERSECTION, TURN LEFT INTO LIVINGSTONE STREET UNTIL APPROACHING LIVINGSTONE / HAWKINS STREET INTERSECTION, TURN RIGHT INTO HAWKINS STREET LEADING TO N2. PROCEED ALONG N2 AND TURN TO THE RIGHT (EAST) PROCEED AND TURN LEFT INTO JOYNER ROAD, TURN LEFT INTO PROSPECTON ROAD, TURN RIGHT TO WILCOX ROAD, TURN RIGHT TO OLD MAIN ROAD (TE HUIS), TURN RIGHT TO MOBENI ROAD JOIN HIMALAYAS ROAD (PENDLEBURY ROAD), TO RANK 59A (OFFLOAD & LOAD), (SWINTON ROAD), PROCEED TO N2 UNTIL YOU JOIN SMITH STREET, WARWICK AVENUE, OLD DUTCH ROAD, CENTENARY UNTIL YOU JOIN SMITH STREET, WARWICK AVENUE, OLD DUTCH ROAD, CENTENARY UNTIL YOU REACH RANK B. OFFLOAD, LOAD AND RETURN ALONG THE FORWARD ROUTE IN REVERSE.
12.2	22026D22067A10052006 - HARDING TO PORT SHEPSTONE  UPON LEAVING HARDING TAXI RANK, TURN LEFT TO FIELD STREET UPON REACHING THE INTERSECTION, TURN LEFT INTO LIVINGSTONE STREET UNTIL APPROACHING THE LIVINGSTONE / HAWKINS STREET INTERSECTION, AND TURN RIGHT INTO HAWKINS STREET LEADING TO N2. PROCEED ALONG N2, TURN TO THE RIGHT (EAST) AND PROCEED TO APPROVED TAXI RANK IN PORT SHEPSTONE. OFFLOAD, LOAD AND RETURN ALONG THE FORWARD ROUTE IN REVERSE.
12.3	22026D22026D00052007 - HARDING TAXI RANK TO IZINGOLWENI.  FROM APPROVED TAXI RANK IN HARDING, TURN LEFT INTO FIELD STREET UPON REACHING THE INTERSECTION YOU TURN LEFT INTO LIVINGSTONE STREET UNTIL YOU APPROACH THE LIVINGSTONE / HAWKINS STREET INTERSECTION; TURN RIGHT INTO HAWKINS STREET LEADING TO N2. PROCEED ALONG N2 AND TURN TO THE RIGHT (EAST) PROCEED UNTIL YOU TURN TO THE RIGHT INTO APPROVED TAXI RANK IN IZINGOLWENI. OFFLOAD, LOAD AND RETURN ALONG THE FORWARD ROUTE IN REVERSE.
12.4	22026D22068T10052008 - HARDING TAXI RANK TO PIETERMARITZBURG.  FROM HARDING TAXI RANK, TURN LEFT TO FIELD STREET, UPON REACHING THE INTERSECTION, TURN LEFT INTO LIVINGSTONE STREET UNTIL APPROACHING THE LIVINGSTONE / HAWKINS STREET INTERSECTION AND TURN RIGHT INTO HAWKINS STREET LEADING TO N2. AT N2, TURN TO THE LEFT (WEST) PROCEED UNTIL TURNING RIGHT TO R56. PROCEED ALONG R56 AND PASS UMZIMKULU, IXOPO, RICHMOND, AND AT PIETERMARITZBURG EITHER TURN LEFT INTO COLLEGE ROAD OR TURN LEFT INTO COMMERCIAL ROAD UNTIL JOINING LONGMARKET STREET INTO APPROVED TAXI RANK IN PIETERMARITZBURG. OFFLOAD, LOAD AND RETURN ALONG THE FORWARD ROUTE IN REVERSE.  ONLY DROP OFF AT MZIMKHULU, IXOPO AND RICHMOND.
12.5	22026D22024E10052009 - HARDING TAXI RANK TO KOKSTAD.  FROM APPROVED TAXI RANK IN HARDING TURN LEFT INTO FIELD STREET UPON REACHING THE INTERSECTION, TURN LEFT INTO LIVINGSTONE STREET UNTIL YOU APPROACH THE LIVINGSTONE / HAWKINS STREET INTERSECTION TURN RIGHT INTO HAWKINS STREET LEADING TO N2. PROCEED ALONG N2 AND TURN LEFT (WEST) JOIN R56 AND PROCEED INTO APPROVED TAXI RANK IN KOKSTAD TAXI RANK OFFLOAD, LOAD AND RETURN ALONG THE FORWARD ROUTE IN REVERSE.
12.6	22026D22026D00052010 - HARDING TAXI RANK TO EGUGWINI.  FROM APPROVED TAXI RANK IN HARDING TURN LEFT TO FIELD STREET UPON REACHING THE INTERSECTION, TURN LEFT INTO LIVINGSTONE STREET UNTIL APPROACHING THE LIVINGSTONE / HAWKINS STREET INTERSECTION; TURN RIGHT INTO HAWKINS STREET LEADING TO N2. PROCEED ALONG N2 AND TURN TO THE RIGHT, PROCEED UNTIL YOU TURN TO THE LEFT TO UMZIMKULU ROAD AND PROCEED INTO APPROVED TAXI RANK IN GUGWINI. OFFLOAD, LOAD AND RETURN ALONG THE FORWARD ROUTE IN REVERSE.
12.7	22026D22026D00052011 - HARDING TO KWA-JALI  FROM APPROVED TAXI RANK IN HARDING TURN LEFT TO FIELD STREET UPON REACHING THE INTERSECTION, TURN LEFT INTO LIVINGSTONE STREET UNTIL APPROACHING THE LIVINGSTONE / HAWKINS STREET INTERSECTION; AND TURN RIGHT INTO HAWKINS STREET LEADING TO N2. PROCEED ALONG N2 AND TURN LEFT (WEST), PROCEED UNTIL TURNING TO THE LEFT (WEZA ROAD), PROCEED AGAIN INTO APPROVED TAXI RANK IN KWA-JALI (D862). OFFLOAD, LOAD AND RETURN ALONG THE FORWARD ROUTE IN REVERSE.
12.8	22026D22026D00052012 - HARDING TO EKHWEZI  FROM APPROVED TAXI RANK IN HARDING TURN LEFT TO FIELD STREET UPON REACHING THE INTERSECTION, YOU TURN LEFT INTO LIVINGSTONE STREET UNTIL APPROACHING THE LIVINGSTONE / HAWKINS STREET INTERSECTION; TURN RIGHT INTO HAWKINS STREET LEADING TO N2. PROCEED ALONG N2 AND TURN LEFT (WEST) PROCEEDS INTO APPROVED TAXI RANK IN IKHWEZI (WEZA ROAD). OFFLOAD, LOAD AND RETURN ALONG THE FORWARD ROUTE IN REVERSE.
12.9	22026D22026D00052013 - HARDING TAXI RANK TO WEZA SAWMILL.  FROM APPROVED TAXI RANK IN HARDING TURN LEFT TO FIELD STREET UPON REACHING THE INTERSECTION, TURN LEFT INTO LIVINGSTONE STREET UNTIL YOU APPROACH THE LIVINGSTONE / HAWKINS STREET INTERSECTION; TURN RIGHT INTO HAWKINS STREET LEADING TO N2. PROCEED ALONG N2 AND TURN LEFT (WEZA ROAD) INTO APPROVED TAXI RANK IN SAWMILL. OFFLOAD, LOAD AND RETURN ALONG THE FORWARD ROUTE IN REVERSE.
12.10	22026D22026D00052014 - HARDING TAXI RANK TO KWA MBOTHO.  FROM APPROVED TAXI RANK IN HARDING TURN LEFT TO FIELD STREET UPON REACHING THE INTERSECTION TURN LEFT INTO LIVINGSTONE STREET UNTIL APPROACHING THE LIVINGSTONE / HAWKINS STREET INTERSECTION, TURN RIGHT INTO HAWKINS STREET LEADING TO N2. PROCEED ALONG N2 AND TURN RIGHT (EAST), PROCEED INTO APPROVED TAXI RANK IN KWAMBOTHO. OFFLOAD, LOAD AND RETURN ALONG THE FORWARD ROUTE IN REVERSE.



## transport

Department:  
Transport  
Province of KwaZulu-Natal

## GAZETTE

LGKZNG11-2021-JUN

REGION: ALL

12.11	22026D22026D00052015 - HARDING TO SANTOMBE	FROM APPROVED TAXI RANK IN HARDING TURN LEFT TO FIELD STREET UPON REACHING THE INTERSECTION, TURN LEFT INTO LIVINGSTONE STREET UNTIL APPROACHING LIVINGSTONE / HAWKINS STREET INTERSECTION, TURN RIGHT INTO HAWKINS STREET LEADING TO N2. PROCEED ALONG N2 AND TURN RIGHT (EAST), PROCEED INTO APPROVED TAXI RANK IN SANTOMBE. OFFLOAD, LOAD AND RETURN ALONG THE FORWARD ROUTE IN REVERSE.
12.12	22026D22026D00052016 - HARDING TAXI RANK TO NYUSWA.	FROM APPROVED TAXI RANK IN HARDING TURN LEFT TO FIELD STREET UPON REACHING THE INTERSECTION, YOU TURN LEFT INTO LIVINGSTONE STREET UNTIL YOU APPROACH THE LIVINGSTONE / HAWKINS STREET INTERSECTION; TURN RIGHT INTO HAWKINS STREET LEADING TO N2. PROCEED ALONG N2 AND TURN RIGHT (EAST), PROCEED INTO APPROVED TAXI RANK IN NYUSWA. OFFLOAD, LOAD AND RETURN ALONG THE FORWARD ROUTE IN REVERSE.
12.13	22026D22026D00052017 - HARDING TO RIETVLEI	FROM APPROVED TAXI RANK IN HARDING TURN LEFT TO FIELD STREET UPON REACHING THE INTERSECTION, TURN LEFT INTO LIVINGSTONE STREET UNTIL APPROACHING THE LIVINGSTONE/HAWKINS STREET INTERSECTION; TURN RIGHT INTO HAWKINS STREET LEADING TO N2. PROCEED ALONG N2 AND TURN LEFT (WEZA) PROCEED UNTIL YOU JOIN R56 (MANUBER) AND TURN RIGHT AND PROCEED INTO APPROVED TAXI RANK IN RIETVLEI. OFFLOAD, LOAD AND RETURN ALONG THE FORWARD ROUTE IN REVERSE.
12.14	22026D22026D00052018 - HARDING TO NGUNJINI	FROM APPROVED TAXI RANK IN HARDING TURN LEFT TO FIELD STREET UPON REACHING THE INTERSECTION, YOU TURN LEFT INTO LIVINGSTONE STREET UNTIL YOU APPROACH THE LIVINGSTONE / HAWKINS STREET INTERSECTION; TURN RIGHT INTO HAWKINS STREET LEADING TO N2. PROCEED ALONG N2 AND TURN LEFT AND PROCEED UNTIL YOU TURN TO THE RIGHT AT SINGISI ROAD AND PROCEED INTO APPROVED TAXI RANK IN NGUNJINI. OFFLOAD, LOAD AND RETURN ALONG THE FORWARD ROUTE IN REVERSE.
12.15	22026D22026D00052019 - HARDING TO KWA-GQIGQA	FROM APPROVED TAXI RANK IN HARDING TURN LEFT TO FIELD STREET UPON REACHING THE INTERSECTION, LEFT INTO LIVINGSTONE STREET UNTIL APPROACHING THE LIVINGSTONE / HAWKINS STREET INTERSECTION, TURN RIGHT INTO HAWKINS STREET LEADING TO N2. AT HAWKINS STREET TURN LEFT AND PROCEED ALONG BIZANA ROAD UNTIL YOU TURN TO THE LEFT TO KWA-GQIGQA ROAD P327 AND PROCEED INTO APPROVED TAXI RANK. OFFLOAD, LOAD AND RETURN ALONG THE FORWARD ROUTE IN REVERSE.
12.16	22026D22026D00052020 - HARDING TO KWAMACHI	FROM APPROVED TAXI RANK IN HARDING TURN TO FIELD STREET UPON REACHING THE LIVINGSTONE / FIELD STREET INTERSECTION, YOU TURN LEFT INTO LIVINGSTONE STREET UNTIL YOU APPROACH THE LIVINGSTONE / HAWKINS STREET YOU TURN TO THE LEFT AND PROCEED WITH BIZANA ROAD UNTIL YOU TURN TO THE LEFT TO KWAMACHI ROAD P58 AND PROCEED INTO APPROVED TAXI RANK. OFFLOAD, LOAD AND RETURN ALONG THE FORWARD ROUTE IN REVERSE.
12.17	22026D22026D00052021 - HARDING TO UMZIMKHULU.	FROM APPROVED TAXI RANK IN HARDING PROCEED ALONG HAWKINS STREET INTO N2, JOIN R56 TO APPROVED TAXI RANK UMZIMKHULU. OFFLOAD, LOAD AND RETURN ALONG THE FORWARD ROUTE IN REVERSE.
12.18	22026D22026D00052022 - HARDING TO BIZANA.	FROM APPROVED TAXI RANK HARDING PROCEED ALONG HAWKINS STREET INTO N2, PROCEED UNTIL YOU JOIN GUNDRIFT/BIZANA, AND TURN LEFT INTO R56 TO APPROVED TAXI RANK IN BIZANA IN THE EASTERN CAPE. OFFLOAD, LOAD AND RETURN ALONG THE FORWARD ROUTE FORWARD ROUTE IN REVERSE.
12.19	22026D22026D00052024 - FROM APPROVED TAXI RANK IN HARDING PROCEED ALONG HAWKINS STREET INTO N2, PROCEED TOWARDS KOKSTAD THEN TURN LEFT INTO N2 TOWARDS UMTATA, TURN LEFT INTO R61 (PHAKADE) PROCEED INTO APPROVED TAXI RANK IN FLAGSTAFF. OFFLOAD, LOAD AND RETURN ALONG THE FORWARD ROUTE IN REVERSE.	ALTERNATIVELY: TURN AT MAGUSHENI (R61) TOWARDS BIZANA, TURN LEFT AND JOIN HARDING ROAD AT THE NOMLACU TURN OFF PROCEED TO HARDING.
12.20	22026D22026D00052025 - FROM APPROVED TAXI RANK IN HARDING PROCEED ALONG HAWKINS STREET INTO N2, PROCEED AND PASS KOKSTAD AND TURN LEFT TOWARDS UMTATA AND TURN LEFT INTO R61 (PHAKADE) PROCEED AND TURN RIGHT AT MAGUSHENI AND PROCEED TO FLAGSTAFF (DROP OFF), PROCEED ALONG R61 TO LUSIKISIKI TAXI RANK. OFFLOAD, LOAD AND RETURN ALONG THE FORWARD ROUTE IN REVERSE. ALTERNATIVELY TURN AT MAGUSHENI (R61) TOWARDS BIZANA, TURN LEFT AND JOIN HARDING ROAD AT THE NOMLACU TURN OFF AND PROCEED TO HARDING.	
12.21	22026D11008Z10052026 - HARDING TO JOHANNESBURG	21. FROM APPROVED TAXI RANK HARDING PROCEED ALONG HAWKINS STREET INTO N2, JOIN R56, PASS UMZIMKHULU, RICHMOND, THORNVILLE, AND JOIN ALEXANDRA ROAD INTO COMMERCIAL STREET IN PIETERMARITZBURG, JOIN N3 AND PASS HOWICK, MOOI RIVER, HARRISMITH, WARDEN, VILLIERS, HEIDELBERG, BOKSBURG, SPRUIT, ALBERTON AND JOINING M2 TO RISSIK STREET AND TURN RIGHT INTO DE VILLIERS IN JOHANNESBURG PARK CITY TAXI RANK AND PROCEED INTO APPROVED TAXI RANK IN JOHANNESBURG. OFFLOAD, LOAD AND RETURN ALONG THE FORWARD ROUTE IN REVERSE.
12.22	22026D7204W610052027 - HARDING TO WELKOM	FROM APPROVED TAXI RANK IN HARDING PROCEED ALONG HAWKINS STREET INTO N2, JOIN R56, PASS UMZIMKHULU, RICHMOND, THORNVILLE, AND JOIN ALEXANDRA ROAD INTO COMMERCIAL STREET IN PIETERMARITZBURG, JOIN N3 AND PASS HOWICK, MOOI RIVER, HARRISMITH, JOIN N5 AND PASS BETHLEHEM, SENEKAL, WINBURG, JOIN R73 TO VIRGINIA INTO WELKOM TAXI RANK. OFFLOAD, LOAD AND RETURN ALONG THE FORWARD ROUTE IN REVERSE.



## transport

Department:  
Transport  
Province of KwaZulu-Natal

## GAZETTE

LGKZNG11-2021-JUN

REGION: ALL

1) <b>Application Number:</b> APP0130686	2) <b>Gazette Number:</b> LGKZNG11-2021-JUN
3) <b>Applicant:</b> TM KHUMALO <b>ID NO.</b> 6609110662089 <b>Association:</b> HLAHLINDLELA TAXI ASSOCIATION	4) <b>Applicant Address:</b> P.O BOX 1467 EMONDLLO 3105
5) <b>Existing Licence Holder:</b> MI KHUMALO <b>ID NO.</b> 6405105394089	6) <b>Existing Licence Holder Address:</b> P O BOX 1647 VRYHEID KWAZULU-NATAL 3100
7) <b>Type of application:</b> DECEASED TRANSFER	8) <b>Operating Licence Number:</b> LGKZN0803001213
9) <b>Vehicle Type:</b> MINIBUS	10) 1 X 15 (SEATED) + 0 (STANDING)
11) <b>Region:</b> ZULULAND	
12.1	2207XJ2207J510054638 - MVUNYANE TO VRYHEID  FROM MVUHYANE TAXI RANK JOIN P199, PROCEED TO THE INTERSECTION TO MEET P258 WHICH IS MONDLO, NQUTU ROAD, TURN RIGHT UNTIL YOU REACH EMONDLO, AT THE FOUR WAY STOP, TURN RIGHT AT GOBINSIMBI ROAD, TURN LEFT R14 TO VRYHEID INTO VRYHEID ROAD, INTO R34, TURN INTO CHURCH STREET, AND PROCEED INTO THE VRYHEID PLAZA TAXI RANK, PICK UP AND RETURN.
12.2	2207XJ2207GY10054642 - MVUNYANE TO NQUTU  FROM MVUNYANE TAXI RANK JOIN P199, AT THE INTERSECTION, TURN RIGHT INTO P258 INTO R9, TURN LEFT AND PROCEED TO NQUTU TAXI RANK, OFF LOAD AND PICK UP PASSENGERS AND RETURN ALONG THE SAME ROUTE.
12.3	2207W31205GJ10054643 - MVUNYANE TO JOHANNESBURG  FROM MVUNYANE TAXI RANK, JOIN P199 TO P258, TURN LEFT PROCEED AND JOIN NQUTU, BLOODRIVER ROAD, TURN RIGHT AND PASS BLOODRIVER TAKE R34, PASS UTRECHT, UNTIL YOU REACH N11, TURN RIGHT TO VOLKSRUST, USING R23, CONTINUE ON P4/6, THAT BECOMES P4/5, CONTINUE STANDERTON, TURN RIGHT USING P4/4 TO N3 TO HEIDELBERG, TURN TO VOSLOORUS TAXI RANK, OFF LOAD PASSENGERS AND PROCEED ALONG N3 AND PROCEED TO JOHANNESBURG TAXI RANK, OFF LOAD AND PICK UP AND RETURN ALONG THE SAME ROUTE.
12.4	2207XJ2206LS10054644 - MVUNYANE TO DURBAN  FROM MVUNYANE TAXI RANK, JOIN P199 AT THE STOP SIGN, TURN RIGHT USING P258 AND PASS MONDLO, TURN RIGHT INTO R14 AND PASS VRYHEID INTO R34 AND PASS MELMOTH, TURN RIGHT INTO R34, PASS MELMOTH INTO R32 AND PASS ESHOWE INTO R20, PASS GINGINDLOVU INTO R23 INTO STANGER AND PASS INTO R15 INTO FREEWAY R28, OFF RAMP BALLITO, INTO UMGENI ROAD, PASS DURBAN STATION INTO SOLDIERS WAY, PROCEED TO BEREA MARKET AND INTO UNIVERSITY PARK TAXI RANK AND RETURN ALONG THE SAME ROUTE.
12.5	2207XJ2202BQ10054640 - MVUNYANE TO NEWCASTLE  FROM MVUNYANE TAXI RANK, JOIN P199, TURN LEFT INTO P258 TO MEET P54, AT THE INTERSECTION OF NQUTU TO BLOOD RIVER, PROCEED ALONG R34, AND PASS UTRECHT, TURN LEFT INTO R37, INTO OSIZWENI ROAD, TURN LEFT INTO N11 TURN LEFT SHORTLY AND TURN RIGHT INTO R84 INTO ALLEN STREET, PROCEED TO NEWCASTLE TAXI RANK AND RETURN ALONG THE SAME ROUTE.
12.6	2207XJ2207BP10054641 - MVUNYANE TO DUNDEE  FROM MVUNYANE TAXI RANK, JOIN P199 AT THE INTERSECTION TURN LEFT INTO P258, TURN RIGHT MONDLO, AND PROCEED AND PASS NKANDE PASS GRACE INTO P54, TURN RIGHT TO BLOODRIVER, INTO R33, TURN LEFT DUNDEE TAXI RANK AND PROCEED TO, TURN TO THE RANK, OFF LOAD AND PICK UP AND RETURN ALONG THE SAME ROUTE



## transport

Department:  
Transport  
Province of KwaZulu-Natal

## GAZETTE

LGKZNG11-2021-JUN

REGION: ALL

1) <b>Application Number:</b> APP0130689	2) <b>Gazette Number:</b> LGKZNG11-2021-JUN
3) <b>Applicant:</b> SH MKHIZE <b>ID NO.</b> 5603040715084 <b>Association:</b> MKHONDENI TAXI OWNERS ASSOCIATION	4) <b>Applicant Address:</b> P O BOX 11828 DORSPRUIT PIETERMARITZBURG 3206
5) <b>Existing Licence Holder:</b> NOT APPLICABLE <b>ID NO.</b> NOT APPLICABLE	6) <b>Existing Licence Holder Address:</b> NOT APPLICABLE
7) <b>Type of application:</b> NEW OPERATING LICENCE	8) <b>Operating Licence Number:</b> LGKZN0403001288
9) <b>Vehicle Type:</b> MINIBUS TAXI	10) 1 X 9-16 (SEATED) + 0 (STANDING)
11) <b>Region:</b> UMGUNGUNDLOVU	
12.1	22068T22068T00049164 - LINCOLN MEADE TO FREEDOM SQUARE PIETERMARITZBURG  INBOUND: FROM ORIGIN AT LINCOLN MEADE TERMINUS AT CORNER GRIMTHORP AND STAMFORD ROADS ALONG STAMFORD ROAD INTO MCPHRSON ROAD INTO DUNSBY ROAD INTO GRIMTHORPE ROAD LEFT INTO MURRAY ROAD INTO HESKETH DRIVE LEFT INTO NEW ENGLAND ROAD RIGHT INTO SURREY ROAD, INTO BOSCHOFF STREET INTO LONGMARKET STREET LEFT INTO RETIEF STREET LEFT INTO CHURCH STREET LEFT INTO OLD MARKET ROAD TO MARKET ROAD TO FREEDOM SQUARE TERMINUS. OUTBOUND: FROM FREEDOM SQUARE TERMINUS RIGHT INTO LONGMARKET STREET, LEFT INTO BOSCHOFF STREET AND FOLLOW SAME ROUTE AS INBOUND ROUTE TO POINT OF ORIGIN AT LINCOLN MEADE TERMINUS.
12.2	22068T22068T00049165 - MKHONDENI TO FREEDOM SQUARE PIETERMARITZBURG  INBOUND: FROM ORIGIN AT MKHONDENI TERMINUS AT CORNER OF SHORTS RETREAT AND LESTER BROWN ROADS INTO SHORTS RETREATS ROAD LEFT INTO PORTLAND ROAD, LEFT INTO CB DOWNS ROAD RIGHT INTO MARKET ROAD INTO N3 LEFT INTO DURBAN ROAD, INTO COMMERCIAL ROAD, RIGHT INTO LONGMARKET STREET, LEFT INTO RETIEF STREET, LEFT INTO CHURCH STREET, LEFT INTO OLD MARKET STREET TO FREEDOM SQUARE TERMINUS.  ALTERNATIVE INBOUND: SAME AS ABOVE TO N3, TO CHURCH STREET GREYTOWN ROAD OFF RAMPLEFT INTO CHURCH STREET LEFT INTO OLD MARKET STREET TO FREEDOM SQUARE TERMINUS. OUTBOUND: FROM FREEDOM SQUARE TERMINUS INTO ARCHBELL STREET, LEFT INTO LOOP STREET, RIGHT INTO COMMERCIAL STREET, INTO DURBAN ROAD, LEFT INTO BLACKBURROW ROAD RIGHT INTO HESKETH DRIVE, RIGHT INTO FOXON ROAD, LEFT INTO VARLEY ROAD, RIGHT INTO MURRAY ROAD, LEFT INTO CB DOWNS ROAD, RIGHT INTO PORTLAND ROAD, RIGHT INTO SHORTS RETREATS ROAD TO MKHONDENI TERMINUS AT CORNER SHORTS RETREAT AND LESTER BROWN ROADS.
12.3	22068T20018300049166 - LYNFIELD PARK TO FREEDOM SQUARE PIETERMARITZBURG  INBOUND: FROM LYNFIELD PARK TERMINUS INTO OLD MAIN ROAD, INTO CB DOWNS ROAD LEFT INTO MARKET STREET LEFT INTO N3 DURBAN ROAD INTO COMMERCIAL ROAD LEFT INTO LONGMARKET STREET, LEFT INTO RETIEF STREET LEFT INTO CHURCH STREET LEFT INTO OLD MARKET STREET TO TERMINUS AT FREEDOM SQUARE. OUTBOUND: FROM TERMINUS AT FREEDOM SQUARE INTO ARCHBELL STREET, RIGHT INTO LOOP STREET, LEFT INTO COMMERCIAL ROAD, INTO DURBAN ROAD, INTO N3, LEFT INTO MARKET STREET, RIGHT INTO CB DOWNS ROAD INTO OLD MAIN ROAD TO TERMINUS AT LYNFIELD PARK.



## transport

Department:  
Transport  
Province of KwaZulu-Natal

## GAZETTE

LGKZNG11-2021-JUN

REGION: ALL

1) <b>Application Number:</b> APP0130698	2) <b>Gazette Number:</b> LGKZNG11-2021-JUN
3) <b>Applicant:</b> C L THUSI <b>ID NO.</b> 8307015336085 <b>Association:</b> UMBUMBULU TAXI OWNERS ASSOCIATION	4) <b>Applicant Address:</b> 284 ROLANDCHAPMAN 2 T TRAFFORD COURT MONTCLAIR 4004
5) <b>Existing Licence Holder:</b> NOT APPLICABLE <b>ID NO.</b> NOT APPLICABLE	6) <b>Existing Licence Holder Address:</b> NOT APPLICABLE
7) <b>Type of application:</b> NEW OPERATING LICENCE	8) <b>Operating Licence Number:</b> LGKZN1103000204
9) <b>Vehicle Type:</b> MINIBUS TAXI	10) <b>1 X 9-16 (SEATED) + 0 (STANDING)</b>
11) <b>Region:</b> NINGIZMU 1	
12.1	2206K92209WC00050219 - UMBUMBULU TO ISIPINGO.  FROM APPROVED TAXI RANK AT UMBUMBULU NEAR MAGISTRATES COURT, PROCEED TO THE MAIN ROAD R603, TURN LEFT INTO R603 AND PROCEED ALONG R603, LEFT INTO UMBUMBULU ROAD (M38) AND PROCEED PASSING FOLWENI AND MALAKAZI, LEFT INTO OLD MAIN ROAD AT ISIPINGO, LEFT INTO ALEXANDRA AVENUE, RIGHT INTO THOMAS AVENUE INTO APPROVED TAXI RANK OPPOSITE CHECKOUT CENTRE AND RETURN INTO AND ALONG THOMAS AVENUE, RIGHT INTO CHURCH LANE, RIGHT INTO OLD MAIN ROAD AND PROCEED TO UMBUMBULU ALONG THIS FORWARD ROUTE IN REVERSE.



## transport

Department:  
Transport  
Province of KwaZulu-Natal

## GAZETTE

LGKZNG11-2021-JUN

REGION: ALL

1) <b>Application Number:</b> APP0130703	2) <b>Gazette Number:</b> LGKZNG11-2021-JUN
3) <b>Applicant:</b> MS NOMBELA <b>ID NO.</b> 5007165730086 <b>Association:</b> KWAMNYANDU TAXI OWNERS ASSOCIATION	4) <b>Applicant Address:</b> HOUSE 0675 SECTION P UMLAZI
5) <b>Existing Licence Holder:</b> NOT APPLICABLE <b>ID NO.</b> NOT APPLICABLE	4066 6) <b>Existing Licence Holder Address:</b> NOT APPLICABLE
7) <b>Type of application:</b> NEW OPERATING LICENCE	8) <b>Operating Licence Number:</b> LGKZN1203000695
9) <b>Vehicle Type:</b> MINIBUS	10) 1 X 15 (SEATED) + 0 (STANDING)
11) <b>Region:</b> NINGIZMU 2	
12.1	2206QB21004R00049767 - UMLAZI SECTION Z TO DURBAN METRO  FROM Z RANK JOIN ROAD 2403 TO PHASE 4.5.6.7.8, LEFT INTO ROAD 2456 INTO ROAD 2474 AND RETURN ALONG ROAD 2456, RIGHT INTO ROAD 2403, RIGHT INTO 107159, RIGHT INTO SOUTH SPINAL ROAD, TURN INTO (MR60), UMBUMBULU ROAD TO Y SECTION PHILANI AREA AND RETURN, TURN LEFT INTO MR60, RIGHT INTO ROAD 2103 U SECTION, TURN LEFT INTO ROAD 2108, RIGHT INTO MAYIBUYE DRIVE, TURN LEFT INTO GUM TREE CRESCENT, JOIN MAYIBUYE DRIVE AND PROCEED AS PER ROUTE 5.
12.2	2206QB21004R00049768 - UMLAZI SECTION Z TO DURBAN METRO  FROM Z RANK JOIN MKHIWANE STREET, LEFT INTO MAYIBUYE DRIVE, TURN RIGHT INTO ROAD 1603, TURN RIGHT INTO UMDLEBE ROAD, RIGHT INTO BANANA ROAD, LEFT JOIN UMDLEBE ROAD, RIGHT INTO ROAD 1603 INTO ROAD 1703, 1702, UNIT 17, TURN RIGHT, JOIN MANGOSUTHU HIGHWAY AND PROCEED AS PER ROUTE 5.
12.3	2206QB21004R00049765 - UMLAZI SECTION Z TO DURBAN METRO  FROM Z RANK, JOIN SPINAL ROAD, TURN RIGHT INTO SIMELNANE ROAD, TURN RIGHT INTO DINIZULU GROVE, TURN RIGHT INTO BHUBESI PLACE AA, TURN RIGHT INTO NGWENYA GROVE, TURN RIGHT INTO BOYI SIMELANE AVENUE, LEFT INTO MUGABE ROAD, LEFT INTO SOUTH SPINAL ROAD AND PROCEED AS PER ROUTE 5.
12.4	2206QB21004R00049766 - UMLAZI SECTION Z TO DURBAN METRO  FROM Z RANK, JOIN SOUTH SPINAL ROAD, TURN RIGHT INTO CHICAGO CRESCENT AA AND RETURN RIGHT INTO SOUTH SPINAL ROAD TO CC SECTION, SOUTH SPINAL ROAD, TURN INTO BHAMBATHA STREET, TURN INTO SHAKA CIRCLE (BB), TURN RIGHT INTO BHAMBATHA STREET, TURN LEFT INTO JEQUE LN, TURN RIGHT INTO MAFUKUZELA STREET, TURN LEFT INTO MSQHOBOZA CRESCENT, TURN LEFT INTO MNYANDU ROAD, TURN RIGHT INTO NANDI ROAD, LEFT INTO MAFUKUZELA STREET, RIGHT INTO JEQUE LN, LEFT INTO SOUTH SPINAL ROAD AND PROCEED AND PROCEED AS PER ROUTE 5.
12.5	2206QB21004R00049769 - UMLAZI SECTION Z TO DURBAN METRO  5.1. FROM Z RANK, JOIN SOUTH SPINAL ROAD, LEFT INTO ROAD 2631 INTO KING SENZANGAKHONA CLOSE AND RETURN RIGHT INTO SOUTH SPINAL ROAD, TURN RIGHT INTO ROAD 2403, INTO MAYIBUYE STREET, TURN LEFT INTO PHAMBILI ROAD, P SECTION, TURN RIGHT INTO MAYIBUYE DRIVE, TURN LEFT INTO ROAD 421 AND JOIN MANGOSUTHU HIGHWAY, V ROBOT, PASS EZIMBUZINI, PASS MSHIYENI HOSPITAL, PASS REUNION, JOIN M30, JOIN M4 FREEWAY TO DURBAN INTO WEST STREET TO POINT ROAD, TURN LEFT INTO FIELD STREET, TURN LEFT INTO PINE STREET, ALONG KINGSGATE TO MARKET, TO RANK 101/50 AND RETURN ALONG THE SAME ROUTE IN REVERSE.  5.2. FROM Z RANK JOIN MKHIWANE STREET, LEFT INTO MAYIBUYE DRIVE, TURN RIGHT INTO ROAD 1603, INTOEPHRAIM MDALA INTO MAPHUMULO ROAD, RIGHT INTO MANGOSUTHU HIGHWAY TO SOUTH COAST ROAD PASS WEMA, MOBENI, CLAIRWOOD, LEFT INTO EDWIN SWALES VCDRIVE RIGHT INTO SARNIA ROAD, INTO UMBILO ROAD, RIGHT INTO BEREA ROAD, LEFT INTO WARWICK AVENUE, RIGHT INTO ALICE STREET, RIGHT INTO MARKET ROAD AND PROCEED TO MARKET RANK 101/50, AND RETURN.  5.3. FROM MANGOSUTHU HIGHWAY, RIGHT INTO ROAD NO.12 AND PROCEED TURNING LEFT INTO EZIMBUZINI TAXI RANK OR PROCEED JOINING OLD SOUTH COAST ROAD, RIGHT INTO SOUTH COAST ROAD, PROCEED TO JOIN M4 INKOSI ALBERTLUTHULI FREEWAY AND PROCEED TO RANK 101/50.  5.4. FROM MANGOSUTHU HIGHWAY TURN LEFT INTO OFF RAMP "TO MSHIYENI HOSPITAL AND TURNING LEFT INTO AN ONRAMP TO MANGOSUTHU HIGHWAY INTO SOUTH COAST ROAD AND PROCEED TO THE M4 (INKOSI ALBERT LUTHULI FREEWAY). LEFT INTO MOORE ROAD OFF RAMP INTO WARWICK AVENUE, RIGHT INTO ALICE STREET, RIGHT INTO MARKET ROAD AND PROCEED TO RANK 101/50 ON MARKET ROAD.  ALTERNATIVE  5.5. FROM M4 RIGHT INTO WEST STREET INTO POINT ROAD, RIGHT "INTO BAY TERRACE, RIGHT INTO STANGER STREET, LEFT INTO ORDNANCE ROAD, INTO LEOPARD STREET, INTO WARWICK AVENUE, RIGHT INTO ALICE STREET, RIGHT INTO MARKET ROAD AND PROCEED TO RANK 101/50 ON MARKET ROAD AND RETURN SUBSTANTIALLY ALONG THE SAME ROUTE IN REVERSE.  5.6. FROM M4 LEFT INTO MOORE ROAD OFF RAMP INTO WARWICK AVENUE, RIGHT INTO ALICE STREET, RIGHT INTO GREYSTREET, RIGHT INTO QUEEN STREET AND PROCEED TO RANK ON QUEEN OUTSIDE THE CATHEDRAL, RANK 101 AND RETURN SUBSTANTIALLY ALONG THE SAME ROUTE IN REVERSE.

CONTINUES ON PAGE 130 OF BOOK 2



KwAZULU-NATAL PROVINCE

KwAZULU-NATAL PROVINSIE

ISIFUNDAZWE SA KwAZULU-NATALI

***Provincial Gazette • Provinsiale Koerant • Igazethi Yesifundazwe***

*(Registered at the post office as a newspaper) • (As 'n nuusblad by die poskantoor geregistreer)*

*(Irejistiwee njengephephandaba eposihhovisi)*

**Vol: 15**

**PIETERMARITZBURG**

26 AUGUST 2021

26 AUGUSTUS 2021

**No: 2318**

**PART 2 OF 3**



## transport

Department:  
Transport  
Province of KwaZulu-Natal

## GAZETTE

LGKZNG11-2021-JUN

REGION: ALL

1) <b>Application Number:</b> APP0130708	2) <b>Gazette Number:</b> LGKZNG11-2021-JUN
3) <b>Applicant:</b> SZP MAKHUBU <b>ID NO.</b> 6501055320080 <b>Association:</b> KLIPRIVER TAXI ASSOCIATION	4) <b>Applicant Address:</b> P O BOX 9948 LADYSMITH KWA-ZULU NATAL 3370
5) <b>Existing Licence Holder:</b> NOT APPLICABLE <b>ID NO.</b> NOT APPLICABLE	6) <b>Existing Licence Holder Address:</b> NOT APPLICABLE
7) <b>Type of application:</b> NEW OPERATING LICENCE	8) <b>Operating Licence Number:</b> LKNKZN0121934
9) <b>Vehicle Type:</b> MINIBUS	10) 1 X 13 (SEATED) + 0 (STANDING)
11) <b>Region:</b> UTHUKELA	
12.1	<p>2202DF2100BF00051108 - WATERSMEET TO LADYSMITH / LYEEL STREET TAXI RANK.</p> <p>INBOUND.</p> <p>FROM APPROVED WATERSMEET TAXI RANK INTO WATERSMEET ROAD, LOAD, HLATHINI LOAD, GCABHANE LOAD, GCIZELA LOAD, PROCEED WITH WATERSMEET ROAD, TO PEACE TOWN, OFF LOAD PASSENGERS AND PROCEED WITH WATERSMEET ROAD, TURN LEFT INTO R103 HARRISMITH ROAD, ALONG HARRISMITH ROAD, TURN LEFT INTO PORT ROAD, ALONG PORT ROAD TURN LEFT INTO KEATE STREET, PROCEED INTO ALEXANDRA STREET, ALONG ALEXANDRA STREET, TURN RIGHT INTO LYEEL STREET, ALONG LYEEL STREET, TURN LEFT INTO LYEEL STREET TAXI RANK.</p> <p>OR.</p> <p>FROM HARRISMITH ROAD INTO KING STREET ALONG KING STREET, TURN LEFT LYEEL STREET, ALONG LYEEL STREET, TURN RIGHT INTO LYEEL STREET TAXI RANK</p> <p>OUTBOUND.</p> <p>FROM LYEEL STREET TAXI RANK, TURN LEFT INTO QUEEN STREET, LEFT INTO LYEEL STREET, ALONG LYEEL STREET, TURN RIGHT INTO KING STREET, INTO PORT ROAD, INTO HARRISMITH ROAD, INTO R103, TURN RIGHT INTO WATERSMEET ROAD, PROCEED TO PEACETOWN LOAD, PROCEED INTO WATERSMEET ROAD INTO GCIZELA OFF LOAD AND LOAD INTO GCABHANE OFF LOAD AND LOAD, TO HLATHINI OFFLOAD AND LOAD.</p> <p>OR.</p> <p>FROM LYEEL STREET TAXI RANK, TURN LEFT INTO QUEEN STREET, ALONG QUEEN STREET, TURN LEFT INTO KEAT STREET, TURN RIGHT INTO PORT ROAD INTO HARRISMITH ROAD, INTO R103, TURN RIGHT WATERSMEET ROAD, PROCEED TO PEACE TOWN, LOAD PASSENGERS, PROCEED INTO WATERSMEET ROAD, INTO GCIZELA, OFF LOAD AND LOAD PASSENGERS INTO GCABHANE OFF LOAD AND LOAD PASSENGERS TO HLATHINI OFF LOAD AND LOAD PASSENGERS.</p>
12.2	<p>2202DH2202DH00051141 - CONDITIONS/RESTRICTIONS</p> <p>PASSENGERS MAY BE PICKED UP AND/OR SET DOWN ONLY AT DESIGNATED TAXI RANK OR TAXI STOP, WHICH SHALL EXCLUDE BUS STOPS.</p> <p>ON THE INBOUND TRIP TO DURBAN, NEWCASTLE, DUNDEE, COLENSO, GREYTOWN NO PASSENGERS MAY BE PICKED UP ENROUTE FROM LEAVING THE MAGISTERIAL OF KLIPRIVER UNTIL REACHING THE DESTINATION RANK.</p> <p>ON THE RETURN TRIP TO KKLIPRIVER, NO PASSENGERS MAY BE SET DOWN UNTIL REACHING THE MAGISTERIAL DISTRICT OF KLIPRIVER.</p> <p>ENTRY OR RANKING ON PRIVATE PROPERTY IS NOT PERMITTED WITHOUT PERMISSION OF THE LANDLORD, A COPY OF WHICH MUST BE SUPPLIED TO THE BOARD BEFORE ISSUE OPERATING LICENCE.</p> <p>WITHOUT HAVING ENTERED INTO AN AGREEMENT WITH OTHER OPERATORS ON A COMMON ROUTE, AS CONTEMPLATED BY SECTION 88 (2) (B) OF ACT 22 OF 2000, THE PICKING UP OR SETTING DOWN OF PASSENGERS ON SUCH ROUTE IS NOT PERMITTED. A COPY OF SUCH AGREEMENT MUST BE SUPPLIED TO THE BOARD.</p> <p>AT RANKS, WHETHER ON -STREET OR OFF-STREET, ONLY THE TAXIS THAT CAN BE ACCOMMODATED IN THE DEMARCATED AREA MAY OCCUPY THE RANK, EXCESS VEHICLES MUST HOLD ELSEWHERE AT DESIGNATED HOLDING AREAS.</p> <p>RANK PERMITS OR LETTERS OF AUTHORITY MUST BE PRODUCED IN RESPECT OF ALL RANKS IN MUNICIPAL ARREARS, IN PARTICULAR MAJOR TOWNS AND CITIES.</p> <p>THE ALLOCATION OF ANY ROUTE OR PORTION OF A ROUTE IS SUBJECT TO THE CONDITION THAT IT HAS BEEN APPROVED AND ALLOCATED IN GOOD FAITH AND THAT SUCH ROUTE WILL BE INVALID SHOULD IT TRANSPIRE THAT THE ROUTE OR PORTION THEREOF WILL, OR HAS CAUSED CONFLICT DUE TO IT HAVING BEEN APPROVED BASED ON INCORRECT OR FALSE INFORMATION SUPPLIED TO THE BOARD OR AS A RESULT OF AN ERROR. IN SUCH INSTANCE THE OPERATING LICENCE MUST BE RETURNED TO THE BOARD FOR CORRECTION.</p> <p>THE VEHICLE MUST BE COVERED BY MOTOR VEHICLE INSURANCE AS WELL AS PERSONAL LIABILITY INSURANCE.</p>



## transport

Department:  
Transport  
Province of KwaZulu-Natal

## GAZETTE

LGKZNG11-2021-JUN

REGION: ALL

1) <b>Application Number:</b> APP0130712	2) <b>Gazette Number:</b> LGKZNG11-2021-JUN
3) <b>Applicant:</b> SC NKOMO <b>ID NO.</b> 9008235602087 <b>Association:</b> BAMBANANI TAXI ASSOCIATION(KZN)	4) <b>Applicant Address:</b> P.O BOX 254 RAMSGATE
5) <b>Existing Licence Holder:</b> PA NKOMO <b>ID NO.</b> 7209235473089	4285 6) <b>Existing Licence Holder Address:</b> PO BOX 254 RAMSGATE KWA ZULU NATAL 4285
7) <b>Type of application:</b> DECEASED TRANSFER AND NEW OPERATING LICENCE	8) <b>Operating Licence Number:</b> LGKZN1003000336
9) <b>Vehicle Type:</b> MINIBUS	10) 1 X 15 (SEATED) + 0 (STANDING)
11) <b>Region:</b> UGU-OGWINI	
12.1	2206FG2206EZ00055162 - MARGATE TO PORT EDWARD  FROM MARGATE TAXI RANK TURN LEFT TO MARINE DRIVE,PICK UP AT VILLA DEL SOL,TURN RIGHT ALFORD AVENUE 61 - TURN LEFT R61 TOLL ROAD,PROCEED WITH TOLL THROUGH SOUTHBBROOM,PICK UP AND DROP OFF SOUTHBBROOM,PROCEED ALONG R620 TOWARDS PORT EDWARD,PICK UP AND DROPOFF AT SAN LAMEER,PROCEED ON THE R620 TOWARDS TRAFALGAR,PICK AND DROP OFF AT TRAFALGAR PROCEED ON THE R620 TOWARDS MUNSTER,PICK UP AND DROP OFF AT MUNSTER,PROCEED ON THE R620 PICK UP AND DROP OFF AT IZINGOLWENI TURN OFF,PROCEED R620 TOWARDS PORT EDWARDS SAME ROUTE BACK TO MARGATE.
12.2	2206FG2206FK00055163 - 2. PORT EDWARD /IZINGOLWENI/BRAEMER/MARGATE ROUTE.  FROM BRAEMAR ROAD, IZINGOLWENI, PORT EDWARD, TURN LEFT INTO BRAEMAR ROAD, PROCEED ALONG BRAEMAR ROAD TOWARDS IZINGOLWENI, TURN RIGHT - GRAVEL ROAD BRAEMAR/ NZIMANDE ROAD, ENKONENI STORE-DROP OFF AND PICK UP, PROCEED ALONG GRAVEL ROAD- ENKOMENI TOWARDS NZIMANDE, PROCEED ALONG PASS ENTABENI SCHOOL, PROCEED SOMBISI STORE, TURN LEFT D861 TO WOZA PROCEED TO BAMBULA TAXI RANK TONGAAT ROAD TOWARDS PORT EDWARD PROCEED PAST TONGASI SCHOOL, TONGASI TAXI RANK,BALUNA ROAD TURN RIGHT TOWARDS PORT EDWARD TAXI RANK SAME ROUTE BACK.
12.3	2206EO2206EZ00055165 - 4 PORT EDWARD / XOLO / GCILIMA ROUTE PORT EDWARD TAXI RANK TOWARDS XOLO ROUTE TRIBAL AREA, PORT EDWARD / IZINGOLWENI TAR ROAD, TURN RIGHT PENDUKA TOWARDS GCILIMA AND TOWARDS MARGATE TAXI RANK PROCEED WITH GRAVEL ROAD -PENDUKA MANZAMHLOPHE GRAVEL ROAD PROCEED PASS JABULANI STORE D1095 GRAVEL XOLO SERVICE GRAVEL ROAD PROCEED ALONG TOWARDS GDILIMA, KWAMKHIZA STORE - DROP OFF AND PICK UP TURN LEFT TO D1092 NKONENI, TURN AROUND AT NKONENI / TUTUKA TAXI RANK, TURN RIGHT - OKHUSHWINI GRAVEL ROAD - THOKOTHE ROAD - SERVICE ROAD, DELIHLAZO TAXI RANK, TURN AROUND SAME ROUTE BACK.
12.4	2206EV2206EZ00055166 - GCILIMA TO MARGATE  GCILIMA TAXI RANK, GCILIMA ROAD, MARGATE, SERVICE - TURN LEFT NKAMPINI - MBAMBI HIGH SCHOOL PICK UP AND DROP OFF, MQADI STOPPING ZONE, TURN RIGHT D203 - BHODISA, STOP AT MHLABULUNGILE SCHOOL, THANDOKUHLE / SHAKA STORE DROP OFF AND PICK UP PROCEED ALONG D203, TURN LEFT R61 TOWARDS MARGATE, TURN LEFT AT RAMSGATE TURN OFF, TURN RIGHT AT ALFORD AVENUE, TURN LEFT IN MARINE DRIVE, TURN RIGHT INTO EMOYENI TAXI RANK, RETURN OPPOSITE ROUTE BACK.
12.5	2206EZ2100CY00055167 - GCILIMA TO MARGATE TAXI RANK FROM MARGATE TAXI RANK TURN LEFT IN R61 MARINE DRIVE PROCEED ON THE R61 TOWARDS RAMSGATE, USE OLD RAMSGATE ROAD - ROAD AT SOUTHBBROOM, TURN RIGHT INTO BUSHY VALE NO.1 PROCEED ON GRAVEL ROAD COME OUT AT BUSHY VALE NO.3 D337 - MARINA BEACH, PICK UP AT GCILIMA PHATHWA HIGH SCHOOL, TURN ON THE R102MARINA BEACH, PICK AND DROP OFF ZONE AT SOUTHBBROOM, TURN LEFT ON THE R102 TO RAMSGATE, TAKE RAMSGATE TURN OFF ON TOLL ROAD, TURN RIGHT AT ALFORD AVENUE, TURN LEFT IN R61 MARINE DRIVE TURN RIGHT INTO EMOYENI TAXI RANK.
12.6	2206EZ22067A00055168 - MVUSHINI TO MARGATE  MVUSHINI ROUTE TURN LEFT INTO MARINE DRIVE, PROCEED STRAIGHT INTO MARINE DRIVE ,TURN RIGHT INTO FASCADALE ROAD TURN RIGHT INTO GRAVEL ROAD - OATSLANDS - TOWARDS GAMALAKHE, TURN RIGHT INTO D1097,TURN LEFT INTO D1091 AT BUNGANI STORE PROCEED STRAIGHT INTO GRAVEL ROAD, PICK UP AND DROP OFF AT THE STAR POINTS RANK, MVUTSHINI STOP - OFF AND PICK UP, WILTON ROAD - PROCEED LEFT STOP AT MBHELE STOP - PICK UP AND DROP OFF POINTS, TURN RIGHT MANKUTSHANE ROAD GRAVEL ,TURN AROUND AT MANKUTSHANE RANK SAME ROUTE BACK TO MARGATE.
12.7	2206FG21008S10055171 - PORT EDWARD TO PORT SHEPSTONE  FROM TAXI RANK TURN RIGHT IN MARINE DRIVE - R61, PROCEED WITH MARINE DRIVE TOWARDS SHELLEY BEACH, MANABA PICK UP ON MARINE DRIVE - GOLDEN MOON, DROP OFF IN MARINE DRIVE - UVONGO BUS STOP UVONGO - MARINE DRIVE PICK UP AND DROP OFF AT ST. MICHAEL-ON-SEA PROCEED MARINE DRIVE R61 TOWARDS SHELLEY BEACH, STOP AT ABRIE SPIES MARINE DRIVE AT PICK UP AND DROP OFF ZONE PROCEED WITH MARINE DRIVE, STOP AND PICK UP IN MARINE DRIVE (OLD DRIVE-IN), PROCEED WITH MARINE DRIVE-PICK UP AND DROP OFF AT OLD MCDONALDS FARM, STOP AND DROP OFF AT PORT SHEPSTONE TECHNIKON PROCEED WITH THE R61 - TURN RIGHT AT QUARRY ROAD INTERSECTION, TURN LEFT IN BAZELY ROAD, TURN LEFT IN CONNER STREET, TURN RIGHT IN MCARTHUR STREET, TURN RIGHT IN DENNIS SHEPSTONE, TURN LEFT IN RYDER STREET ACROSS NELSON MANDELA DRIVE INTO PORT SHEPSTONE TAXI RANK SAME ROUTE BACK.
12.8	2206FG2206LS10055170 - 8. LAMONT ROUTE - MARGATE.  FROM MANKUTSHANE RANK, TURN RIGHT GRAVEL ROAD D1091, STOP MONDE HIGH SCHOOL PROCEED ALONG D1091 GRAVEL ROAD, DLAMINI STOP PICK AND DROP OFF,MTHOMBOTHI SCHOOL STOPPING ZONE PROCEED ALONG TO LUDIMOLA CLINIC - PICK AND DROP OFF ZONE, LAMONG BIG STOP - STOP OFF AND PICK UP - DIP TANK, TURN OFF TO SERVICE ROAD NQMWEMABALA, TURN RIGHT TOWARDS SUNDUZA ROAD PROCEED STRAIGHT WITH DINGSTONE GRAVEL ROAD, TURN AROUND AT SUNDUZA TAXI RANK USE THE SAME ROUTE BACK TO MARGATE TAXI RANK AND RETURN.



## transport

Department:  
Transport  
Province of KwaZulu-Natal

## GAZETTE

LGKZNG11-2021-JUN

REGION: ALL

1) <b>Application Number:</b> APP0130714	2) <b>Gazette Number:</b> LGKZNG11-2021-JUN
3) <b>Applicant:</b> MSM ZULU <b>ID NO.</b> 7711155425080 <b>Association:</b> MOLWENI WYEBANK TAXI ASSOCIATION	4) <b>Applicant Address:</b> 17 UMUNGA ROAD RAINBOW GARDENS WYEBANK KLOOF 3610
5) <b>Existing Licence Holder:</b> NOT APPLICABLE <b>ID NO.</b> NOT APPLICABLE	6) <b>Existing Licence Holder Address:</b> NOT APPLICABLE
7) <b>Type of application:</b> NEW OPERATING LICENCE	8) <b>Operating Licence Number:</b> NOTAVAILABLE
9) <b>Vehicle Type:</b> MINIBUS	10) 1 X 15 (SEATED) + 0 (STANDING)
11) <b>Region:</b> DURBAN WEST	
12.1	2206NE2206RK00047577 - HILLCREST TO PINETOWN.  FROM HILLCREST TAXI RANK LEFT INANDA ROAD, LEFT OLD MAIN ROAD, TURN LEFT TO M13 AND TURN LEFT TO OLD MAIN ROAD AND THEN TURN RIGHT TO ANDERSON ROAD AND INTO ANDERSON ROAD TAXI RANK AND RETURN TO HILLCREST TAXI RANK.
12.2	2206O52206LS00047579 - MOLWENI TO DURBAN.  FROM MOLWENI TAXI RANK TURN RIGHT TO INANDA ROAD, LEFT OLD MAIN ROAD THEN TURN LEFT INTO M13 AND LEFT INTO N3 AT PARADISE VALLEY AND PROCEED INTO DURBAN, TURN LEFT INTO BEREA ROAD NORTH, INTO OLD DUTCH ROAD, TURN RIGHT INTO MARKET ROAD, RIGHT INTO UNIVERSITY AVENUE, RIGHT TO LANCERS ROAD, RIGHT INTO WILLS ROAD PROCEED INTO THE ALLOCATED TAXI RANK.  RETURN.  FROM WILLS ROAD TAXI RANK, RIGHT INTO WARWICK AVENUE / MARKET ROAD, LEFT INTO WEST STREET, LEFT INTO RUSSEL STREET AND PROCEED DIRECTLY TO THE WESTERN FREEWAY (N3) AND RETURN TO MOLWENI TAXI RANK ALONG THE SAME ROUTE IN THE OPPOSITE DIRECTION.
12.3	2206O52206OY00047572 - MOLWENI TO HILLCREST.  FROM MOLWENI TAXI RANK TURN RIGHT TO INANDA ROAD AND TURN LEFT OLD MAIN ROAD (R103) PROCEED TO A TAXI STOP NEAR BUS TOYOTA AND THEN TURN BACK AT ASHLEY DRIVE TO HILLCREST TAXI RANK AND RETURN TO MOLWENI BY THE SAME ROUTE.
12.4	2206O52206OY00047578 - MOLWENI TO KLOOF.  FROM MOLWENI TAXI RANK TURN RIGHT TO INANDA ROAD AND TURN LEFT TO LINK ROAD AND TURN RIGHT INTO BRIDLE ROAD AND PROCEED PAST KRANSKLOOF NATURE RESERVE PROCEED ON KLOOF FALLS ROAD INTO CHURCH ROAD TURN RIGHT INTO OLD MAIN ROAD INTO VILLAGE SHOPPING CENTRE AND RETURN.
12.5	2206O52206PE00047575 - MOLWENI TO WATERFALL.  FROM MOLWENI TAXI RANK, TURN RIGHT TO INANDA ROAD AND TURN LEFT TO LINK RD AND THEN TURN RIGHT TO ROCK ROAD AND THEN TURN RIGHT INTO INANDA ROAD AND DRIVE INTO WATERFALL TAXI RANK AND THEN BACK TO MOLWENI TAXI RANK ALONG THE SAME ROUTE.
12.6	2206OZ21004R00049197 - WYEBANK TO DURBAN.  FROM MOLWENI TAXI RANK PROCEED BY WYBANK ROAD, TURN LEFT INTO GLAMIS ROAD, CROSS TO SANDER ROAD, TURN LEFT INTO CONVENTRY AVENUE, TURN RIGHT INTO SHEPSTONE ROAD, TURN LEFT INTO OLD MAIN ROAD, TURN RIGHT INTO STAPLETON ROAD, LEFT INTO M13 JOIN N3 TOWARDS DURBAN, LEFT INTO BEREA ROAD NORTH, PROCEED TO JOIN OLD DUTCH ROAD, RIGHT INTO MARKET ROAD, RIGHT INTO UNIVERSITY AVENUE, RIGHT INTO LANCERS LANE, RIGHT INTO WILLS ROAD AND RANK AT WILLS ROAD TAXI RANK. RETURN ALONG WARWICK AVENUE/MARKET ROAD, LEFT INTO WEST STREET, LEFT INTO RUSSEL STREET AND PROCEED DIRECTLY INTO WESTERN FREEWAY (N3) AND RETURN TO MOLWENI TAXI RANK ALONG THE SAME ROUTE IN THE OPPOSITE DIRECTION.
12.7	2206OZ2206PA00047581 - WYEBANK TO NEW GERMANY - PINETOWN AND RETURN.  FROM WYEBANK TAXI RANK TURN LEFT TO HILLTOP ROAD, AND TURN LEFT INTO CRESCENT THEN TURN RIGHT INTO HILLTOP ROAD, TURN RIGHT INTO WYEBANK ROAD, AND TURN LEFT INTO GLAMIS ROAD, THEN CROSS INTO SANDER ROAD AND TURN LEFT INTO CONVENTRY AVENUE AND LEFT INTO SHEPSTONE ROAD, RIGHT INTO BLASE ROAD AND TURN RIGHT INTO CHELSEA AVENUE AND LEFT INTO ESCOM ROAD, LEFT VALLEY VIEW ROAD, RIGHT INTO LENNER ROAD, LEFT INTO FALCON ROAD, RIGHT INTO OTTO VOLEK ROAD, THEN PROCEED ON STAPLETON ROAD, RIGHT INTO OLD MAIN ROAD, RIGHT INTO ESCOM ROAD, LEFT INTO SUFFERT STREET, RIGHT INTO MASON STREET, RIGHT INTO OPPENHEIMER STREET, LEFT INTO DEVON ROAD RIGHT INTO OPPENHEIMER STREET, RIGHT INTO BEVISS ROAD, LEFT INTO CHERRY ROAD, LEFT INTO HENWOOD ROAD AND TURN AROUND ON HENWOOD ROAD TO REJOIN CHERRY ROAD, LEFT INTO CHERRY ROAD, LEFT INTO CROMPTON STREET, RIGHT INTO HALIFAX ROAD TO REJOIN CROMPTON STREET ALONG CROMPTON STREET, RIGHT INTO SCOTT ROAD, LEFT INTO MANORS ROAD, LEFT INTO GLENUGIE ROAD, THEN PROCEED ON MOODIE STREET, RIGHT INTO HILL STREET THEN JOIN ANDERSON ROAD AND RANK AT ANDERSON ROAD TAXI RANK AND RETURN TO WYBANK ALONG THE SAME ROUTE.
12.8	2206OZ2206R400049196 - WYEBANK AND WESTMEAD.  FROM WYEBANK TAXI RANK TURN RIGHT INTO FANNIN ROAD, PROCEED TO UMGABABA ROAD AND TURN BACK BY THE SAME ROAD AND TURN RIGHT INTO WYEBANK ROAD, PROCEED TO PIONEER ROAD, TURN LEFT INTO M13 AND RIGHT INTO RICHMOND ROAD, TURN RIGHT TO TRAFFORD ROAD, HILLCLIMB ROAD INTO GOODWOOD ROAD, PROCEED TO P.M.C. GROUP AND RETURN BY THE SAME ROUTE AND TURN RIGHT INTO HILLCLIMB ROAD, TURN LEFT INTO SUKUZA ROAD, TURN RIGHT INTO KYLAMI ROAD, TURN LEFT INTO CIRCUIT ROAD AND TURN LEFT INTO MALCOLM ROAD, TURN RIGHT INTO ALBERT ROAD, TURN LEFT INTO WESTMEAD ROAD AND TURN LEFT INTO RICHMOND ROAD, CROSS INTO OLD MAIN ROAD AND TURN RIGHT INTO ANDERSON ROAD INTO ANDERSON ROAD TAXI RANK AND RETURN TO WYEBANK ALONG THE SAME ROUTE.



## transport

Department:  
Transport  
Province of KwaZulu-Natal

## GAZETTE

LGKZNG11-2021-JUN

REGION: ALL

12.9	<p>2206OZ2206RK00047582 - WYEBANK TO PINETOWN.</p> <p>8.1 FROM WYEBANK TAXI RANK TURN LEFT TO CIRCLE DRIVE, PROCEED AND TURN RIGHT TO ORCHID AVENUE AND TURN LEFT INTO DAISY LANE AND TURN RIGHT INTO ALMOND AVENUE AND RIGHT INTO ALOE AVENUE AND LEFT INTO CHERRY ROAD, AND TURN RIGHT INTO CIRCLE DRIVE AND RIGHT INTO WYEBANK ROAD AND TURN RIGHT INTO THUTHUKA DRIVE AND LEFT INTO WYEBANK ROAD, RIGHT INTO UMUNGA ROAD, LEFT UMUNGA ROAD RIGHT MDONI CRESCENT, LEFT UMUNGA ROAD, RIGHT WYEBANK ROAD THEN TURN LEFT INTO GLAMIS ROAD AND TURN RIGHT INTO GORDON PIRRIE CRESCENT AND RIGHT INTO GLAMIS ROAD THEN TURN RIGHT INTO BOSSE STREET AND RIGHT INTO BOHMER ROAD CROSS INTO HIGH STREET, TURN RIGHT INTO CAMPBELL ROAD WHICH BECOMES GLENUGIE ROAD AND TURN RIGHT INTO KINGS ROAD AND LEFT INTO ANDERSON ROAD INTO ANDERSON ROAD TAXI RANK AND RETURN BY THE SAME ROUTE TO WYBANK TAXI RANK.</p> <p>8.2 FROM WYBANK TAXI RANK TURN LEFT INTO UMUNGA ROAD, THEN TURN RIGHT INTO UMDONI CRESCENT AND TURN LEFT INTO UMUNGA ROAD AND LEFT INTO WYBANK ROAD AND RIGHT INTO THUTHUKA DRIVE AND LEFT INTO WYBANK ROAD, THEN LEFT INTO GLAMIS ROAD, TURN RIGHT INTO BOSSE STREET, RIGHT INTO BOHMER ROAD THEN CROSS INTO HIGH STREET AND RIGHT INTO MANORS ROAD AND RIGHT INTO DOONE ROAD, LEFT INTO BEARE DRIVE, CROSS TO JOIN FAIRVIEW CRESCENT AND RIGHT INTO FERNLEIGH ROAD LEFT INTO TYRONE SPY, RIGHT INTO PADFIELD ROAD AND LEFT INTO MANORS ROAD, TURN RIGHT INTO GLENUGIE ROAD AND TURN RIGHT INTO KINGS ROAD AND LEFT INTO ANDERSON ROAD INTO ANDERSON ROAD TAXI RANK AND RETURN BY THE SAME ROUTE TO WYBANK TAXI RANK.</p> <p>8.3 FROM WYBANK TAXI RANK TURN RIGHT INTO DAHLIA DRIVE, RIGHT INTO ZAMOKUHLE ROAD AND TURN RIGHT INTO ROCK AND TURN RIGHT INTO WYBANK ROAD, RIGHT INTO MARIEVALE DRIVE AND TURN RIGHT INTO KRANTZVIEW ROAD AND TURN LEFT INTO EDWIN SWALES ROAD AND PROCEED INTO KLOOFLANDS ROAD AND LEFT INTO BUCKINGHAM ROAD AND LEFT INTO EMOLWENI ROAD AND RIGHT INTO DAN PIENAAR ROAD, LEFT INTO DOUGLAS ROAD AND TURN LEFT INTO KLOOF FALLS ROAD AND RIGHT INTO IMPANGELE ROAD, TURN LEFT INTO ABELIA ROAD AND RIGHT INTO CHURCH ROAD, PROCEED TO WILLINGDON AVENUE TURN RIGHT INTO PIONEER ROAD, PROCEED INTO OLD MAIN ROAD, AND TURN LEFT INTO VILLAGE ROAD LEFT INTO M13 AND TURN LEFT INTO OLD MAIN ROAD AND RIGHT INTO ANDERSON ROAD INTO ANDERSON TAXI RANK AND RETURN BY THE SAME ROUTE TO WYBANK TAXI RANK.</p>
12.10	<p>2206RK2206R400047571 - MOLWENI TO WESTMEAD.</p> <p>FROM MOLWENI TAXI RANK TURN RIGHT TO INANDA RD. TURN LEFT OLD MAIN ROAD AND TURN LEFT TO M13 TURN RIGHT TO RICHMOND ROAD LEFT TO TRAFFORD ROAD LEFT TO ALEXANDER ROAD, LEFT ALEXANDER ROAD AND RETURN BY THE SAME ROUTE.</p>
12.11	<p>2206RK2206RK00047568 - MOLWENI TO PINETOWN</p> <p>FROM MOLWENI TAXI RANK TURN RIGHT TO INANDA ROAD AND PROCEED PASS WATERFALL TO HILLCREST THEN TURN LEFT TO OLD MAIN ROAD AND LEFT TO M13 PROCEED AND TURN LEFT INTO OLD MAIN ROAD AND TURN RIGHT TO ANDERSON RD. INTO ANDERSON RD. TAXI RANK AND RETURN TO MOLWENI.</p>
12.12	<p>2206RK2206RK00047569 - MOLWENI TO NEW GERMANY</p> <p>FROM MOLWENI TAXI RANK TURN RIGHT TO INANDA ROAD PROCEED TURN LEFT OLD MAIN RD. AND TURN LEFT TO M13 AND TURN LEFT TO OLD MAIN ROAD IN PINETOWN AND TURN LEFT TO GLENUGIE RD. AND THEN TURN RIGHT TO LAUTH ROAD AND TURN LEFT TO CROMPTON STREET AND THEN LEFT TO SHEPSTONE RD. TO NEW GERMANY AND TURN AROUND AND RETURN BY THE SAME ROUTE.</p>



## transport

Department:  
Transport  
Province of KwaZulu-Natal

## GAZETTE

LGKZNG11-2021-JUN

REGION: ALL

1) <b>Application Number:</b> APP0130720	2) <b>Gazette Number:</b> LGKZNG11-2021-JUN
3) <b>Applicant:</b> S NGCONGO <b>ID NO.</b> 8903015524082 <b>Association:</b> M.N.R (UMLAZI WEST) TAXI ASSOCIATION	4) <b>Applicant Address:</b> 1001 WHITE RIGGS 215 PETER MOKABA MUSGRAVE 4001
5) <b>Existing Licence Holder:</b> AM AM <b>ID NO.</b> 6408085610086	6) <b>Existing Licence Holder Address:</b> 2 FOURWAYS 91 PROSPECT ROAD UMBILO 4001
7) <b>Type of application:</b> DECEASED TRANSFER AND NEW OPERATING LICENCE AND CONVERSION	8) <b>Operating Licence Number:</b> 1261811
9) <b>Vehicle Type:</b> MINIBUS TAXI	10) 1 X 9-16 (SEATED) + 0 (STANDING)
11) <b>Region:</b> NINGIZIMU 2	
12.1	CLAIRWOOD - KZNBRCDBN001710, ROUTE 10A (IV) DALTON TAXI RANK M4 (SOUTHERN FREEWAY), LEFT EDWIN SWALES OFF-RAMP, RIGHT INTO SOUTH COAST ROAD, INTO EDWIN SWALES VC DRIVE, INTO UMBILO ROAD, GALE STREET, MOORE ROAD, RIGHT INTO SYDNEY ROAD / WILLIAMS ROAD TO DALTON TAXI RANK. ALTERNATIVELY SOUTH COAST ROAD, WESLEY ROAD, MAYDON ROAD, LEFT INTO MOORE ROAD, INTO WILLIAMS ROAD / SYDNEY ROAD, INTO DALTON TAXI RANK. (V) CLAIRWOOD: (A) CLAIRWOOD VIA MONTCLAIR - MANGOSUTHU HIGHWAY, LEFT OLD SOUTH COAST, LEFT INTO PENDLEBURY ROAD, RIGHT INTO LEICESTER ROAD, LEFT INTO KENYON HOWDEN ROAD, RIGHT INTO MONTCLAIR ROAD, RIGHT INTO WOOD ROAD, INTO ROLAND CHAPMAN DRIVE, RIGHT INTO BLAMEY ROAD, RIGHT INTO SOUTH COAST ROAD, MANGOSUTHU HIGHWAY UMLAZI (B) CLAIRWOOD MANGOSUTHU HIGHWAY, OLD SOUTH COAST ROAD, SOUTH COAST ROAD, RIGHT INTO SIRDAR ROAD, AND RETURN ALONG SOUTH COAST ROAD, RIGHT INTO MANGOSUTHU HIGHWAY UMLAZI. RESTRICTION : NO PICKING UP OF PASSENGERS WITHIN THE MONTCLAIR AREA FROM ENTERING PENDLEBURY ROAD UNTIL REACHING SOUTH COAST ROAD. (VII) BLUFF MANGOSUTHU HIGHWAY, M4 (SOUTHERN FREEWAY), HIMALAYAS OFF- RAMP INTO SERVICES ROAD RIGHT INTO DURANTA ROAD LEFT INTO TARA ROAD INTO GRAYS INN ROAD AND PROCEED RIGHT INTO TARA ROAD, INTO RICHARDSON ROAD INTO WESELEY ROAD LEFT INTO LIGHTHOUSE ROAD LEFT INTO BLUFF ROAD (M16) AND PROCEED TO SOUTH COAST ROAD LEFT INTO SOUTH COAST ROAD RIGHT INTO MANGOSUTHU HIGHWAY AND PROCEED TO STARTING POINT AS PER THE FORWARD ROUTE IN REVERSE. CONDITIONS: NO PICKING UP OF PASSENGERS ALONG THE ROUTE OTHER THAN THOSE DESTINATED FOR UMLAZI.
12.2	2202IR21004R00049133 - UMLAZI TO DURBAN.  (I) PINE STREET NORTH TAXI RANK INTO THE M4, RIGHT INTO WEST STREET, FIELD STREET, PINE STREET (II) UNIVERSITY AVENUE TAXI RANK INTO M4, LEFT INTO MOORE ROAD, WARWICK AVENUE, ALICE STREET, SOLDIERS WAY, PINE STREET, RUSSELL STREET, LEOPOLD ROAD, MARKET ROAD, SERVICE ROAD, UNIVERSITY AVENUE TAXI RANK. (III) POINT ROAD INTO WEST STREET, RIGHT INTO POINT ROAD, WATERFRONT, RETURN ALONG POINT ROAD, INTO SHEPSTONE STREET, BAY TERRACE, STANGER STREET, PINE STREET TO UNIVERSITY AVENUE OR PINE STREET. (IV) DALTON TAXI RANK: M4 (SOUTHERN FREEWAY), LEFT EDWIN SWALES OFF -RAMP, RIGHT INTO SOUTH COAST ROAD, INTO EDWIN SWALES VC DRIVE, INTO UMBILO ROAD, GALE STREET, MOORE ROAD, RIGHT INTO SYDNEY ROAD/ WILLIAMS ROAD TO DALTON TAXI RANK. ALTERNATIVELY SOUTH COAST ROAD, WISELY ROAD, MAYDON ROAD, LEFT INTO MOORE ROAD, INTO WILLIAMS ROAD/SYDNEY ROAD, INTO DALTON ROAD TAXI RANK. (V) CLAIRWOOD (A) CLAIRWOOD VIA MONTCLAIR - MANGOSUTHU HIGHWAY, LEFT OLD SOUTH COAST ROAD, LEFT INTO PENDLEBURY ROAD, RIGHT INTO LEICESTER ROAD, LEFT INTO KENYON HOWDEN ROAD, RIGHT INTO MONTCLAIR ROAD, RIGHT INTO WOOD ROAD, INTO ROLAND CHAPMAN DRIVE, RIGHT INTO BLAMEY ROAD, RIGHT INTO SOUTH COAST ROAD, MANGOSUTHU HIGHWAY...UMLAZI. (B) CLAIRWOOD - MANGOSUTHU HIGHWAY, OLD SOUTH COAST ROAD, SOUTH COAST ROAD, RIGHT INTO SIRDAR ROAD, AND RETURN ALONG SOUTH COAST ROAD, RIGHT INTO MANGOSUTHU HIGHWAY...UMLAZI.  RESTRICTION : NO PICKING UP OF PASSENGERS WITHIN THE MONTCLAIR AREA FROM ENTERING PENDLEBURY ROAD UNTIL REACHING SOUTH COAST ROAD. (VI) JACOBS: (A). MANGOSUTHU HIGHWAY, M4 (SOUTHERN FREEWAY), HIMALAYAS ROAD OFF-RAMP, RIGHT INTO DURANTA ROAD, LEFT INTO LANSLOWNE ROAD, RIGHT INTO LERWICK ROAD, LEFT INTO CHAMBERLAIN ROAD, LEFT INTO BLUFF ROAD, LEFT INTO SOUTH COAST ROAD OR RETURN ALONG SOME ROUTE TO UMLAZI. (B). JACOBS VIA WERNA- MANGOSUTHU HIGHWAY, SOUTH COAST ROAD, RIGHT INTO HIMALAYAS ROAD, CONTINUE ALONG HIMALAYAS ROAD AND CONTINUE AS PER ROUTE (A) ABOVE. (VII) BLUFF: MANGOSUTHU HIGHWAY, M4 (SOUTHERN FREEWAY), HIMALAYAS OFF-RAMP INTO SERVICES ROAD, RIGHT INTO DURANTA ROAD, LEFT INTO TARA ROAD, INTO GRAYS INN ROAD, AND PROCEED RIGHT INTO TARA ROAD, INTO RICHARDSON ROAD, INTO WESELEY ROAD LEFT INTO LIGHTHOUSE ROAD, LEFT INTO BLUFF ROAD (M16), AND PROCEED TO SOUTH COAST ROAD LEFT INTO SOUTH COAST ROAD, RIGHT INTO MANGOSUTHU HIGHWAY AND PROCEED TO STARTING POINT AS PER THE FORWARD ROUTE IN REVERSE.  CONDITIONS: NO PICKING UP OF PASSENGERS ALONG THE ROUTE OTHER THAN THOSE D.
12.3	2202IR2202IR00049122 - M.N.R. UMLAZI WEST TAXI ASSOCIATION.  DURBAN METRO-DURBAN METRO.  FROM THE CORNER OF NGQWELE ROAD AND UKHOZI ROAD (UMLAZI STATION) ALONG NGQWELE ROAD, LEFT INTO ROAD NO 804, INTO ZIHLAHLA ROAD, RIGHT INTO UKHOZI ROAD, LEFT INTO MANGOSUTHU HIGHWAY AND PROCEED TO CNR RD 1202 AND MANGOSUTHU HIGHWAY (EZINDONGENI).
12.4	2202IR2202IR00049123 - 2. FROM CORNER NGQWELE ROAD AND UKHOZI ROAD (UMLAZI STATION), ALONG UKHOZI ROAD, LEFT INTO MANGOSUTHU HIGHWAY, AND PROCEED TO CORNER OF ROAD 1202 AND MANGOSUTHU HIGHWAY (EZINDONGENI).
12.5	2202IR2202IR00049124 - FROM THE CORNER OF NGQWELE ROAD AND UKHOZI ROAD (UMLAZI STATION), ALONG NGQWELE ROAD, RIGHT INTO MANGOSUTHU HIGHWAY, LEFT INTO JOSIAH DLAMINI ROAD, INTO ROAD NO.1102, LEFT INTO ROAD NO.1103, RIGHT INTO MANGOSUTHU HIGHWAY AND PROCEED TO EZINDONGENI.
12.6	2202IR2202IR00049125 - FROM THE CORNER OF NGQWELE ROAD AND UKHOZI ROAD (UMLAZI STATION), ALONG UKHOZI ROAD, RIGHT INTO MANGOSUTHU HIGHWAY, LEFT INTO JOSIAH DLAMINI ROAD, RIGHT INTO MPEVU ROAD, LEFT INTO ROAD NO.108075 AND RETURN, LEFT INTO MPEVU ROAD, LEFT INTO SQALABA AVENUE, RIGHT INTO MPEVU ROAD, RIGHT INTO ROAD NO.1002, LEFT INTO ROAD NO.1103, RIGHT INTO MANGOSUTHU HIGHWAY AND PROCEED EZINDONGENI.
12.7	2202IR2202IR00049126 - FROM THE CORNER OF NGQWELE ROAD AND UKHOZI ROAD (UMLAZI STATION), ALONG NGQWELE ROAD, INTO ROAD NO.1103, LEFT INTO ROAD NO.1204 AND PROCEED TO EZINDONGENI.
12.8	2202IR2202IR00049127 - FROM THE CORNER OF NGQWELE ROAD AND UKHOZI ROAD (UMLAZI STATION), ALONG NGQWELE ROAD, LEFT INTO MANGOSUTHU HIGHWAY, RIGHT INTO ROAD NO.1403, INTO ROAD NO.1203, RIGHT INTO ROAD NO.1204 AND PROCEED TO EZINDONGENI.



## transport

Department:  
Transport  
Province of KwaZulu-Natal

## GAZETTE

LGKZNG11-2021-JUN

REGION: ALL

12.9	2202IR2202IR00049128 - FROM CORNER OF NGQWELE ROAD AND UKHOZI ROAD (UMLAZI STATION), ALONG NGQWELE ROAD, LEFT INTO MANGOSUTHU HIGHWAY, RIGHT INTO ROAD NO.1204, LEFT INTO ROAD NO.1203, INTO ROAD NO.1403, LEFT INTO PHILA NDWANDWE ROAD, LEFT INTO MANGOSUTHU HIGHWAY AND PROCEED TO EZINDONGENI.
12.10	2202IR2202IR00049129 - FROM THE CORNER OF NGQWELE ROAD AND UKHOZI ROAD (UMLAZI STATION), ALONG NGQWELE ROAD, INTO ROAD NO.1103, RIGHT INTO MABHUDU ROAD, LEFT INTO MQANGALA ROAD, RIGHT INTO MAPHUTHA ROAD, AND RETURN ALONG MAPHUTHA ROAD, LEFT INTO MQANGALA ROAD, RIGHT INTO MAPHITHA ROAD, AND RETURN ALONG MAPHUTHA ROAD, LEFT INTO MQANGALA ROAD, RIGHT INTO MABHUDU ROAD, RIGHT INTO ROAD NO.1103, LEFT INTO ROAD NO.1204 AND PROCEED TO EZINDONGENI.
12.11	2202IR2202IR00049130 - FROM CORNER OF NGQWELE ROAD AND UKHOZI ROAD (UMLAZI STATION), ALONG NGQWELE ROAD, LEFT INTO MANGOSUTHU HIGHWAY, LEFT INTO ROAD NO. 403, RIGHT INTO VENI VENI ROAD, RIGHT INTO SOLOMON MAHLANGU ROAD, LEFT INTO MANGOSUTHU HIGHWAY.
12.12	2202IR2202IR00049131 - FROM ALL THE ROUTES (1-) ABOVE INTO MANGOSUTHU HIGHWAY THEN: (A) EMAWELANI LEFT INTO ROAD NO. 2003 AND PROCEED TO EMALWENI AND RETURN TO UMLAZI STATION ALONG ANY OF THE ROUTES ABOVE. (B) UMSHIYENI HOSPITAL LEFT INTO ROAD LEADING TO UMSHIYENI HOSPITAL DROPPING OFF AND PICKING UP PASSENGERS AND RETURN TO UMLAZI STATION ALONG ANY OF THE ROUTES. (C) EZIMBUZINI TAXI RANK: RIGHT INTO VENI VENI ROAD, INTO ROAD NO 12, INTO OLD SOUTH COAST ROAD, TO REUNION STATION TO DROP OFF PASSENGERS AND RETURN ALONG OLD SOUTH COAST ROAD, INTO ROAD NO 12 AND PROCEED TO EZIMBUZINI TAXI RANK. RETURN: FROM EZIMBUZINI TAXI RANK, INTO ROAD NO 12 INTO VENI VENI, MANGOSUTHU HIGHWAY AND PROCEED ALONG ANY ROUTES (1-9) ABOVE.
12.13	2202IR2202IR00049518 - CHARTER SERVICE FROM APPROVED TAXI RANK IN UMLAZI (M.N.R. UMLAZI WEST) TO POINTS WITHIN THE PROVINCE OF KWAZULU-NATAL ONLY. NO PICKING UP OR SETTING DOWN OF PASSENGERS EN ROUTE.
12.14	2202IR2206LS00049481 - FROM ALL THE ROUTES (1 – 9) ABOVE INTO MANGOSUTHU HIGHWAY THEN.  10. (A.) EMAWELANI: LEFT INTO ROAD NO. 2003 AND PROCEED TO EMAWELANI AND RETURN TO UMLAZI STATION ALONG ANY OF THE ROUTES ABOVE.  10. (B.) UMSHIYENI HOSPITAL: LEFT INTO A ROAD LEADING TO UMSHIYENI HOSPITAL DROPPING OFF AND PICKING UP PASSENGERS AND RETURN TO UMLAZI STATION ALONG ANY OF THE ROUTES ABOVE.  10. (C.) EZIMBUZINI TAXI RANK: RIGHT INTO VENI VENI ROAD, INTO ROAD NO. 12, INTO OLD SOUTH COAST ROAD, TO REUNION STATION TO DROP OFF PASSENGERS AND RETURN ALONG OLD SOUTH COAST ROAD, INTO ROAD NO. 12 AND PROCEED TO EZIMBUZINI TAXI RANK.  RETURN.  FROM EZIMBUZINI TAXI RANK, INTO ROAD NO. 12 INTO VENI VENI, MANGOSUTHU HIGHWAY AND PROCEED ALONG ANY OF ROUTES (1-9) ABOVE.  10 (D.) UMLAZI TO DURBAN: (I) PINE STREET NORTH TAXI RANK: INTO THE M4, RIGHT INTO WEST STREET, FIELD STREET, PINE STREET  (II) UNIVERSITY AVENUE TAXI RANK: INTO M4, LEFT INTO MOORE ROAD, WARWICK AVENUE, ALICE STREET, RIGHT INTO GREY STREET, PINE, RUSSEL, LEOPOLD ROAD, MARKET, SERVICE ROAD, UNIVERSITY AVENUE T/R.  (III) POINT ROAD: WEST STREET, RIGHT INTO POINT ROAD, RIGHT INTO BAY TERRACE, RIGHT INTO SHEPSTONE STREET, LEFT INTO PINE STREET TO PINE STREET OR UNIVERSITY AVENUE TAXI RANK.  (IV) DALTON TAXI RANK: M4 (SOUTHERN FREEWAY), LEFT EDWIN SWALES OFF-RAMP, RIGHT INTO SOUTH COAST ROAD, INTO EDWIN SWALES VC DRIVE, INTO UMBILO ROAD, GALE STREET, MOORE ROAD, RIGHT INTO SYDNEY ROAD / WILLIAMS ROAD TO DALTON TAXI RANK. ALTERNATIVELY SOUTH COAST ROAD, WISELY ROAD, MAYDON ROAD, LEFT INTO MOORE ROAD, INTO WILLIAMS ROAD / SYDNEY ROAD, INTO DALTON ROAD TAXI RANK.  (V) CLAIRWOOD: (A) CLAIRWOOD VIA MONTCLAIR – MANGOSUTHU HIGHWAY, LEFT OLD SOUTH COAST ROAD, LEFT INTO PENDLEBURY ROAD, RIGHT INTO LEISCETER ROAD, LEFT INTO KENYON HOWDEN ROAD, RIGHT INTO MONTCLAIR ROAD, RIGHT INTO WOOD ROAD, INTO ROLAND CHAPMAN DRIVE, RIGHT INTO BLAMEY ROAD, RIGHT INTO SOUTH COAST ROAD, MANGOSUTHU HIGHWAY UMLAZI.  (B) CLAIRWOOD – MANGOSUTHU HIGHWAY, OLD SOUTH COAST ROAD, SOUTH COAST ROAD, RIGHT INTO SIRDAR ROAD, AND RETURN ALONG SOUTH COAST ROAD, RIGHT INTO MANGOSUTHU HIGHWAY UMLAZI.  RESTRICTION : NO PICKING UP OF PASSENGERS WITHIN THE MONTCLAIR AREA FROM ENTERING PENDLEBURY ROAD UNTIL REACHING SOUTH COAST ROAD.  (VI) JACOBS:  (A.) MANGOSUTHU HIGHWAY, M4 (SOUTHERN FREEWAY), HIMALAYAS ROAD OFF-RAMP, RIGHT INTO DURANTA ROAD, LEFT INTO LANSDOWNE ROAD, RIGHT INTO LERWICK ROAD, LEFT INTO CHAMBERLAIN ROAD, LEFT INTO BLUFF ROAD, LEFT INTO SOUTH COAST ROAD OR RETURN ALONG SOME ROUTE TO UMLAZI. (B.) JACOBS VIA WERNA- MANGOSUTHU HIGHWAY, SOUTH COAST ROAD, RIGHT INTO HIMALAYAS ROAD, CONTINUE ALONG HIMALAYAS ROAD AND CONTINUE AS PER ROUTE (A) ABOVE.





## transport

Department:  
Transport  
Province of KwaZulu-Natal

## GAZETTE

LGKZNG11-2021-JUN

REGION: ALL

12.15	<p>2202IR2206RK00049134 - UMLAZI TO PINETOWN.</p> <p>11.1- VIA NEW GERMANY.</p> <p>MANGOSUTHU HIGHWAY, N2 FREEWAY, N3 (WESTERN FREEWAY), M13, LEFT INTO EDEN ROAD, OFF-RAMP RIGHT INTO STAPLETON ROAD, LEFT INTO OLD MAIN ROAD, RIGHT INTO ESKIM ROAD, LEFT INTO SHEPSTONE ROAD, RIGHT INTO CROMPTON STREET, RIGHT INTO HILL STREET AND PROCEED TO TAXI RANK.</p> <p>11.2- OLD MAIN ROAD.</p> <p>MANGOSUTHU HIGHWAY, N2 FREEWAY, N3 WESTERN FREEWAY, M13 LEFT INTO EDEN ROAD, OFF-RAMP RIGHT INTO STAPLETON ROAD, LEFT INTO OLD MAIN ROAD, LEFT INTO CROMPTON STREET, RIGHT INTO HILL STREET AND PROCEED TO TAXI RANK.</p> <p>11.3- WESTMEAD.</p> <p>MANGOSUTHU HIGHWAY, N2 FREEWAY, N3 WESTERN FREEWAY, RIGHT INTO RICHMOND ROAD, LEFT INTO WESTMEAD ROAD, RIGHT INTO ALBERT ROAD, LEFT INTO ALEXANDER ROAD, LEFT INTO TRAFFORD ROAD, RIGHT INTO GILLITS ROAD, LEFT INTO RICHMOND ROAD, INTO OLD MAIN ROAD, RIGHT INTO CROMPTON STREET, RIGHT INTO HILL STREET AND PROCEED TO THE TAXI RANK.</p>
12.16	<p>2202JH2202IR00049480 - DALTON TAXI RANK</p> <p>FROM M4 (SOUTHERN FREEWAY), LEFT EDWIN SWALES OFF-RAMP, RIGHT INTO SOUTH COAST ROAD, INTO EDWIN SWALES VC DRIVE, INTO UMBILO ROAD, GALE STREET, MOORE ROAD, RIGHT INTO SYDNEY ROAD / WILLIAMS ROAD TO DALTON TAXI RANK.</p> <p>ALTERNATIVELY SOUTH COAST ROAD, WESLEY ROAD, MAYDON ROAD, LEFT INTO MOORE ROAD, INTO WILLIAMS ROAD / SYDNEY ROAD, INTO DALTON TAXI RANK.</p> <p>(V) CLAIRWOOD:</p> <p>(A) CLAIRWOOD VIA MONTCLAIR - MANGOSUTHU HIGHWAY, LEFT OLD SOUTH COAST, LEFT INTO PENDLEBURY ROAD, RIGHT INTO LEISCETER ROAD, LEFT INTO KENYON HOWDEN ROAD, RIGHT INTO MONTCLAIR ROAD, RIGHT INTO WOOD ROAD, INTO ROLAND CHAPMAN DRIVE, RIGHT INTO BLAMEY ROAD, RIGHT INTO SOUTH COAST ROAD, MANGOSUTHU HIGHWAY UMLAZI</p> <p>(B) CLAIRWOOD</p> <p>MANGOSUTHU HIGHWAY, OLD SOUTH COAST ROAD, SOUTH COAST ROAD, RIGHT INTO SIRDAR ROAD, AND RETURN ALONG SOUTH COAST ROAD, RIGHT INTO MANGOSUTHU HIGHWAY UMLAZI.</p> <p>RESTRICTION : NO PICKING UP OF PASSENGERS WITHIN THE MONTCLAIR ARE FROM ENTERING PENDLEBURY ROAD UNTIL REACHING SOUTH COAST ROAD.</p> <p>(VII) BLUFF</p> <p>FROM MANGOSUTHU HIGHWAY, M4 (SOUTHERN FREEWAY), HIMALAYAS OFF- RAMP INTO SERVICES ROAD RIGHT INTO DURANTA ROAD LEFT INTO TARA ROAD INTO GRAYS INN ROAD AND PROCEED RIGHT INTO TARA ROAD, INTO RICHARDSON ROAD INTO WESELEY ROAD LEFT INTO LIGHTHOUSE ROAD LEFT INTO BLUFF ROAD (M16) AND PROCEED TO SOUTH COAST ROAD LEFT INTO SOUTH COAST ROAD RIGHT INTO MANGOSUTHU HIGHWAY AND PROCEED TO STARTING POINT AS PER THE FORWARD ROUTE IN REVERSE.</p> <p>CONDITIONS: NO PICKING UP OF PASSENGERS ALONG THE ROUTE OTHER THAT THOSE DESTINATED FOR UMLAZI.</p>
12.17	<p>220BG921004R00192410 - CORNER OF NGWELE ROAD AND UKHOZI ROAD UMLAZI STATION - DURBAN (PINE STREET TAXI RANK).</p> <p>FROM THE CORNER OF NGWELE ROAD AND UKHOZI ROAD (UMLAZI STATION) ALONG UKHOZI ROAD RIGHT INTO MANGOSUTHU HIGHWAY LEFT INTO JOSIAH DLAMINI ROAD RIGHT INTO MPEVU ROAD LEFT INTO ROAD NO 108075 AND RETURN LEFT TO MPEVU ROAD LEFT INTO SOQALABA AVENUE INTO SIQANDU ROAD AND RETURN ALONG SIQANDU INTO SOQALABA AVENUE RIGHT INTO MPEVU ROAD RIGHT INTO ROAD NO 1002 LEFT INTO ROAD 1103 RIGHT INTO MANGOSUTHU HIGHWAY AND PROCEED TO EZINDONDENI OFF LOAD AND LOAD TURN INTO THE M4 RIGHT INTO WEST STREET, FIELD STREET TO PINE TAXI RANK.</p>
12.18	<p>220BG921004R00192411 - CORNER OF NGWELE ROAD AND UKHOZI ROAD UMLAZI STATION - DURBAN (UNIVERSITY AVENUE TAXI RANK)</p> <p>FROM THE CORNER OF NGWELE ROAD AND UKHOZI ROAD (UMLAZI STATION) ALONG NGQWELE ROAD LEFT INTO ROAD NO 1204 AND PROCEED TO EZINDONGENI OFFLOAD AND LOAD TURN INTO M4 LEFT INTO MOORE ROAD WARWICK AVENUE, ALICE STREET RIGHT INTO GREY STREET, PINE STREET, RUSSEL ROAD, LOPOLD ROAD, MARKET, SERVICE ROAD, UNIVERSITY AVENUE TAXI RANK.</p>
12.19	<p>220BG92202JB00192419 - CORNER OF NGWELE ROAD AND UKHOZI ROAD UMLAZI STATION - JACOBS.</p> <p>FROM THE CORNER OF NGWELE ROAD AND UKHOZI ROAD (UMLAZI STATION) ALONG NGQWELE ROAD LEFT INTO ROAD NO 804, INTO ZIHLAHLA ROAD, RIGHT INTO UKHOZI ROAD, LEFT INTO MANGOSUTHU HIGHWAY AND PROCEED TO CORNER OF ROAD NO 1202 AND MANGOSUTHU HIGHWAY (EZINDONGENI) OFFLOAD AND LOAD, INTO MANGOSUTHU HIGHWAY, M4(SOUTHERN FREEWAY), HIMALAYAS ROAD OFF RAMP, RIGHT INTO DURANTA ROAD, LEFT INTO LANSDOWNE ROAD, RIGHT INTO LERWICK ROAD, LEFT INTO CHAMBERLAIN ROAD, LEFT INTO BLUFF ROAD, LEFT INTO SOUTH COAST ROAD AND RETURN ALONG THE SAME ROUTE.</p> <p>11.B. JACOBS VIA WEMA: MANGOSUTHU HIGHWAY, SOUTH COASTS ROAD, RIGHT INTO HIMALAYAS ROAD AND CONTINUE AS PER ROUTE (A) ABOVE.</p>
12.20	<p>220BG92202JH00192415 - CORNER OF NGWELE ROAD AND UKHOZI ROAD UMLAZI STATION - CLAIRWOOD.</p> <p>FROM THE CORNER OF NGWELE ROAD AND UKHOZI ROAD (UMLAZI STATION) ALONG NGQWELE ROAD INTO ROAD 1103, RIGHT INTO SIMELANE ROAD INTO MUGABE ROAD, RIGHT INTO SOUTH SPINAL ROAD PROCEED TO UMLAZI CC.</p> <p>RETURN ALONG SOUTH SPINAL ROAD, LEFT INTO MUGABE ROAD INTO SIMELANE ROAD, RIGHT INTO ROAD NO 1103, LEFT INTO ROAD NO 1103, LEFT INTO ROAD 1204 AND PROCEED TO EZINDONGENI OFF LOAD AND LOAD. INTO MANGOSUTHU HIGHWAY, LEFT INTO OLD SOUTH COAST ROAD, LEFT INTO PENDLEBURY ROAD, RIGHT INTO LEICESTER ROAD, LEFT INTO KENYON HOWDEN ROAD, RIGHT INTO MONTCLAIR ROAD, RIGHT INTO WOOD ROAD, INTO ROLAND CHAMPAN DRIVE, RETURN IN REVERSE.</p>
12.21	<p>220BG92206L700192421 - CORNER OF NGWELE ROAD AND UKHOZI ROAD UMLAZI STATION, SPRINGFIELD PARK.</p> <p>FROM THE CORNER OF NGWELE ROAD AND UKHOZI ROAD (UMLAZI STATION) ALONG NGQWELE ROAD, RIGHT INTO MANGOSUTHU HIGHWAY, LEFT INTO JOSIAH DLAMINI ROAD, INTO ROAD 1102, LEFT INTO ROAD 1103, RIGHT INTO MANGOSUTHU HIGHWAY AND PROCEED TO EZINDONGENI, OFFLOAD AND LOAD PROCEED FROM MANGOSUTHU HIGHWAY INTO ANS ALONG N2, RIGHT INTO INANDA ROAD (M21) TO SPRINGFIELD INDUSTRIAL AREA, DROPPING OFF PASSENGERS AND PICKING UP AT DESIGNATED TAXI STOPS AND TURN LEFT INTO SEACOW LAKE ROAD AND RETURN ALONG SEACOW LAKE TO INANDA ROAD (M21) AT ROCHDALE PARK INTERSECTION TURN RIGHT INTO INANDA ROAD, LEFT ONTO N2 AND RETURN TO UMLAZI ALONG THE SAME ROUTE IN REVERSE.</p> <p>CONDITIONS: NO PASSENGER MAY BE PICKED UP AT SPRINGFIELD PARK OR ALONG INANDA ROAD AND SEACOW LAKE ROAD OTHER THAN THOSE DESTINED FOR UMLAZI.</p>





## transport

Department:  
Transport  
Province of KwaZulu-Natal

## GAZETTE

LGKZNG11-2021-JUN

REGION: ALL

12.22	220BG92206LS00192412 - CORNER OF NGQWELE ROAD AND UKHOZI ROAD UMLAZI STATION? DURBAN (ALTERNATIVE).  FROM THE CORNER OF NGWELE ROAD AND UKHOZI ROAD (UMLAZI STATION) ALONG NGQWELE ROAD LEFT INTO MANGOSUTHU HIGHWAY RIGHT INTO ROAD 1403, INTO ROAD 1203, RIGHT INTO ROAD NO 1204 AND PROCEED TO EZINDONGENI OFF LOAD AND LOAD LEFT INTO MANGOSUTHU HIGHWAY INTO M4 INTO WEST STREET RIGHT INTO TO POINT ROAD, RIGHT INTO BAY TERRACE, RIGHT INTO SHEPTONE STREET, LEFT INTO PINE STREET TO PINE STREET OR UNIVERSITY AVENUE TAXI RANK, LOAD AND RETURN IN REVERSE.
12.23	220BG92206R400192423 - CORNER OF NGQWELE ROAD AND UKHOZI ROAD UMLAZI STATION - WESTMEAD (PINETOWN).  FROM THE CORNER OF NGWELE ROAD AND UKHOZI ROAD (UMLAZI STATION) ALONG NGQWELE ROAD INTO ROAD 1103, LEFT INTO ROAD 1024 AND PROCEED TO EZINDONGENI OFFLOAD AND LOAD. N2 FREEWAY, N3 (WESTERN FREEWAY), RIGHT INTO RICHMOND ROAD, LEFT INTO WESTMEAD ROAD, RIGHT INTO ALBERT ROAD, LEFT INTO ALEXANDRA ROAD, LEFT INTO TRAFFORD ROAD, RIGHT INTO GILLITS ROAD, LEFT INTO RICHMOND ROAD, LEFT INTO OLD MAIN ROAD, RIGHT INTO CROMPTON STREET, RIGHT INTO HILL STREET AND PROCEED TO TAXI RANK AND PROCEED TO TAXI RANK AND RETURN ALONG THE SAME ROUTE IN REVERSE
12.24	220BG92206RK00192420 - CORNER OF NGQWELE ROAD AND UKHOZI ROAD UMLAZI STATION - PINETOWN  FROM THE CORNER OF NGWELE ROAD AND UKHOZI ROAD (UMLAZI STATION) ALONG UKHOZI ROAD, LEFT INTO MANGOSUTHU HIGHWAY AND PROCEED TO CORNER OF ROAD 1202 AND MANGOSUTHU HIGHWAY(EZINDONGENI) OFF LOAD AND LOAD, MANGOSUTHU HIGHWAY, N2 FREEWAY, N3 (WESTERN FREEWAY), M13, LEFT INTO EDEN ROAD OFF RAMP, RIGHT INTO STAPLETON ROAD, LEFT INTO OLD MAIN ROAD, RIGHT INTO ESCOM ROAD, LEFT INTO SHEPSTONE ROAD, RIGHT INTO CROMPTON ROAD, RIGHT INTO HILL STREET AND PROCEED TO TAXI RANK AND RETURN ALONG THE SAME ROUTE IN REVERSE.
12.25	220BG92206RK00192422 - CORNER OF NGQWELE ROAD AND UKHOZI ROAD UMLAZI STATION - ALTERNATIVE PINETOWN.  FROM CORNER OF NGQWELE ROAD ND UKHOZI ROAD (UMLAZI STATION) ALONG UKHOZI ROADRIGHT INTO MANGOSUTHU HIGHWAY, LEFT INTO JASIAH DLAMINI ROAD, RIGHT INTO MPEVU ROAD, LEFT INTO ROAD 108075 AND RETURN, LEFT INTO MPEVU ROAD, LEFT INTO SOQALABA AVENUE INTO SINGANDU ROAD AND RETURN ALONG ISINGANDU ROAD INTO SOQALABA AVENUE, RIGHT INTO MPEVU ROAD, RIGHT INTO ROAD 1002, LEFT INTO ROAD 1103, RIGHT INTO MANGOSUTHU HIGHWAY AND PROCEED TO EZINDONGENI, OFFLOAD AND LOAD, N2 FREEWAY, N3(WESTERN FREEWAY), M13, LEFT EDEN ROAD OFF RAMP, RIGHT INTO STAPLETON ROAD, LEFT INTO OLD MAIN ROAD, LEFT INTO CROMPTON STREET, RIGHT INTO HILL STREET AND PROCEED TO THE TAXI RANK AND RETURN ALONG THE SAME ROUTE IN REVERSE.
12.26	220BG92206G500192407 - CORNER OF NGQWELE ROAD AND UKHOZI ROAD UMLAZI STATION - EMAWELANI.  FROM CORNER OF NGQWELE ROAD AND UKHOZI ROAD (UMLAZI STATION) ALONG NGQWELE ROAD LEFT INTO ROAD 804 INTO ZIHLAHLA ROAD RIGHT INTO UKHOZI ROAD LEFT INTO MANGOSUTHU HIGHWAY AND PROCEED TO CORNER OF ROAD 1202 AND MANGOSUTHU HIGHWAY (EZINDONGENI) OFF LOAD AND LOAD TURN LEFT INTO ROAD NO 2003 AND PROCEED TO EMAWELANI AND RETURN TO UMLAZI STATION ALONG OF THE ROUTES BELOW.
12.27	220BG92206G600192409 - CORNER OF NGQWELE ROAD AND UKHOZI ROAD UMLAZI STATION - EZIMBUZINI.  FROM THE CORNER OF NGWELE ROAD AND UKHOZI ROAD (UMLAZI STATION) ALONG NGQWELE ROAD RIGHT INTO MANGOSUTHU HIGHWAY LEFT INTO JOSIAH DLAMINI ROAD, INTO ROAD NO 1102 LEFT INTO ROAD NO 1103 RIGHT INTO MANGOSUTHU HIGHWAY AND PROCEED TO EZINDONGENI OFF LOAD AND LOAD TURN RIGHT INTO VENI YENI ROAD INTO ROAD NO 12 INTO OLD SOUTH COAST ROAD TO REUNION STATION TO DROP OFF PASSENGERS AND RETURN ALONG OLD SOUTH COAST ROAD INTO ROAD NO 12 AND PROCEED TO EZIMBUZINI TAXI RANK.
12.28	220BG92206GA00192408 - CORNER OF NGQWELE ROAD AND UKHOZI ROAD UMLAZI STATION - EMSHIYENI HOSPITAL.  FROM THE CORNER OF NGWELE ROAD AND UKHOZI ROAD (UMLAZI STATION) ALONG UKHOZI ROAD TURN LEFT INTO MANGOSUTHU HIGHWAY AND PROCEED TO CORNER OF ROAD NO 1202 AND MANGOSUTHU HIGHWAY (EZINDONGENI) OFF LOAD AND LOADTURN LEFT INTO THE ROAD LEADING TO MSHIYENI HOSPITAL DROPPING OFF AND PICKING UP PASSENGERS AND RETURN TO UMLAZI STATION ALONG ANY OF THE ROUTE BELOW.
12.29	220BG92206GB00192413 - CORNER OF NGQWELE ROAD AND UKHOZI ROAD UMLAZI STATION - DALTON ROAD TAXI RANK.  FROM THE CORNER OF NGWELE ROAD AND UKHOZI ROAD (UMLAZI STATION) ALONG NGQWELE ROAD LEFT INTO MANGOSUTHU HIGHWAY, RIGHT INTO ROAD 1204, LEFT INTO ROAD 1203, INTO ROAD 1403, LEFT INTO PHILA NDWANDWE ROAD, LEFT INTO MANGOSUTHU HIGHWAY AND PROCEED TO EZINDONGENI OFF LOAD AND LOAD, LEFT INTO MANGOSUTHU HIGHWAY INTO M4(SOUTHERN FREEWAY) LEFT INTO EDWIN SWALES OFF RAMP, INTO SOUTH COAST ROAD INTO EDWIN SWALES VC DRIVE, INTO UMBILO ROAD, GALE STREET, MOORE ROAD, RIGHT INTO SYNEY ROAD/WILLIAMS ROAD TO DALTON TAXI RANK ALTERNATIVELY SOUTH COAST ROAD, WISLEY ROAD, MAYDON ROAD, LEFT INTO MOORE ROAD INTO WILLIAMS ROAD/SYDNEY ROAD TO DALTON TAXI RANK,LOAD AND RETURN IN REVERSE.
12.30	220BG92206GC00192418 - CORNER OF NGQWELE ROAD AND UKHOZI ROAD UMLAZI STATION - BLUFF.  FROM THE CORNER OF NGWELE ROAD AND UKHOZI ROAD (UMLAZI STATION) ALONG NGQWELE ROAD LEFT INTO MANGOSUTHU HIGHWAY, LEFT INTO ROAD NO 403 RIGHT INTO VENI YENI ROAD, RIGHT INTO SOLOMON MAHLANGU ROAD, LEFT INTO MANGOSUTHU HIGHWAY, MANGOSUTHU HIGHWAY M4(SOUTHERN FREEWAY), HIMALAYS OFF RAMP INTO SERVICES ROAD RIGHT INTO DURANTA ROAD, LEFT INTO TARA ROAD, INTO GRAY'S INN ROAD AND PROCEED RIGHT INTO TARA ROAD INTO WESLEY ROAD, LEFT INTO LIGHT HOUSE ROAD, LEFT INTO BLUFF ROAD (M16), AND PROCEED TO SOUTH COAST ROAD, LEFT INTO SOUTH COAST ROAD RIGHT INTO MANGOSUTHU HIGHWAY AND PROCEED TO THE STARING POINT AS PER FORWARD ROUTE IN REVERSE.CONDITION: NO PICKING UP OF PASSENGERS ALONG THE ROUTE OTHER THEN THOSE DESTINED FOR UMLAZI.
12.31	220BG9239BJZ00192416 - CORNER OF NGQWELE ROAD AND UKHOZI ROAD UMLAZI STATION - SOUTH COAST ROAD  FROM THE CORNER OF NGWELE ROAD AND UKHOZI ROAD (UMLAZI STATION) ALONG NGQWELE ROAD INTO ROAD 1103,RIGHT INTO MABHUDA ROAD, LEFT INTO MQANGALA ROAD, RIGHT INTO MAPHUTHA ROAD AND RETURN ALONG MAPHUTHA ROAD, LEFT INTO MQANGALA ROAD, RIGHT INTO MAPHUTHA ROAD AND RETURN ALONG NAPHUTHA ROAD, RIGHT INTO MABHUDA ROAD, RIGHT INTO ROAD NO 1103, LEFT INTO ROAD NO 1204 AND PROCEED TO EZINDONGENI OFFLOAD AND LOAD INTO MANGOSUTHU HIGHWAY, OLD SOUTH COAST ROAD, SOUTH COAST ROAD, RIGHT INTO SIRDAR ROAD AND RETURN ALONG SOUTH COAST ROAD, RIGHT INTO MANGOSUTHU HIGHWAY TO UMLAZI,RETURN IN REVERSE.  RESTRICTION: NO PICKING UP OF PASSENGERS WITHIN THE MONTCLAIR AREA FROM ENTERING PENDLEBURY ROAD UNTIL REACHING SOUTH COAST ROAD.



## transport

Department:  
Transport  
Province of KwaZulu-Natal

## GAZETTE

LGKZNG11-2021-JUN

REGION: ALL

1) <b>Application Number:</b> APP0130725	2) <b>Gazette Number:</b> LGKZNG11-2021-JUN
3) <b>Applicant:</b> MP NDLOVU <b>ID NO.</b> 8004015345089 <b>Association:</b> MAFUNZE MPUMUZA INADI INCWADI T.O.A	4) <b>Applicant Address:</b> WARD 08 EMASWAZINI ELANDSKOP 3201
5) <b>Existing Licence Holder:</b> MM ZUMA <b>ID NO.</b> 3907190278088	6) <b>Existing Licence Holder Address:</b> PO. BOX 11972 MERRIVALE 3291
7) <b>Type of application:</b> NORMAL TRANSFER	8) <b>Operating Licence Number:</b> LGKZN0403001030
9) <b>Vehicle Type:</b> MINIBUS	10) 1 X 15 (SEATED) + 0 (STANDING)
11) <b>Region:</b> UMGUNGUNDLOVU	
12.1	22068T22068T00053561 - DINDI TO PIETERMARITZBURG  INBOUND: FROM DINDI TERMINUS – D1126 (KPV0068) TO EAST STREET CLINIC RANK – EAST OFF BOOM (KPC0084). ROUTE: D1126, MR7, MOSES MABHIDA (EDENDALE), LANGALIBALELE (LONGMARKET), RETIEF, HOOSSEN HAFEEJEE (BERG), MASUKWANA (EAST).  OUTBOUND: FROM EAST STREET CLINIC RANK – EAST OFF BOOM (KPC0084) TO DINDI TERMINUS – (KPV0068) ROUTE: MASUKWANA (EAST), BOON, PINE, MOSES MABHIDA (EDENDALE), MR7, D1126.  ALTERNATIVE ROUTINGS  NONE  RESTRICTION  NONE  SPECIAL CONDITIONS  NONE  DISPUTES AGAINST MAFUNZE, MPUMUZA, INADI, INCWADI TAXI ASSOCIATION  NONE.
12.2	22068T22068T00053563 - ELANDSKOP TO PIETERMARITZBURG  INBOUND: FROM ELANDSKOP – ZONDI STORE TAXI TERMINUS MR7/ D1123 (KPV0023) TO BERG STREET RANK – BELOW EAST (KPC0028). ROUTE: D1122, MR7, MOSES MABHIDA (EDENDALE), LANGALIBALELE (LONGMARKET), RETIEF, HOOSSEN HAFEEJEE (BERG).  OUTBOUND: FROM EAST STREET RANK NO.5 – BELOW EAST (KPC0028) TO ELANDSKOP – ZONDI STORE TAXI TERMINUS MR & D1122 (KPV0023). ROUTE: HOOSSEN HAFEEJEE (BERG), MASUKWANA (EAST), BOOM, PIETERMARITZ, PINE, MOSES MABHIDA (EDENDALE), MR7, D1122.  ALTERNATIVE ROUTINGS  NONE  RESTRICTION  NONE  SPECIAL CONDITIONS  NONE  DISPUTES AGAINST MAFUNZE, MPUMUZA, INADI, INCWADI TAXI ASSOCIATION.
12.3	22068T22068T00053559 - MAGWAGWA TO PIETERMARITZBURG  INBOUND: FROM MAGWAGWA TERMINUS – P390 (KPV0016). ROUTE: VIA P390, P399, MR7, EDENDALE, LONGMARKET, RETIEF, BERG TO EAST STREET CLINIC RANK – EAST OF BOOM (KPC0084).  OUTBOUND: FROM EAST STREET CLINIC RANK- EAST OFF BOOM (KPC0084) ROUTE: VIA EAST, BOOM, PINE, KEATE, EDENDALE, MR7, P390, P399 TO MAGWAGWA TERMINUS – P390 (KPV0016).
12.4	22068T22068T00053560 - TAFULENI TO PIETERMARITZBURG  INBOUND: FROM TAFULENI TERMINUS – D1128 (KPV0062) ROUTE VIA D1128, MR7, EDENDALE, LONGMARKET, RETIEF, BERG, EAST TO EAST STREET CLINIC RANK – EAST OF BOOM (KPC0084).  OUTBOUND: FROM EAST STREET CLINIC RANK- EAST OFF BOOM (KPC0084) ROUTE VIA EAST, BOOM, PINE, KEATE, EDENDALE, MR7, D1128 TO TAFULENI TERMINUS – D1128 (KPV0062).
12.5	22068T22068T00053564 - 9. DEEPPDALE TO PIETERMARITZBURG  INBOUND FROM: DEEPPDALE TO BERG STREET RANK NO9.5 – BELOW EAST (KPC0028).  ROUTE: P124, MR7, MOSES MABHIDA (EDENDALE), LANGALIBALELE (LONGMARKET), RETIEF, HOOSSEN HAFEEJEE (BERG).  OUTBOUND FROM: BERG STREET RANK NO.5 – BELOW EAST (KPC0028) TO DEEPPDALE.  ROUTE: HOOSSEN HAFEEJEE (BERG), MASUKWANA (EAST), PIETERMARITZ, PINE, MOSES MABHIDA (EDENDALE), MR7, P124.  ALTERNATIVE ROUTINGS  NONE RESTRICTION  NONE SPECIAL CONDITIONS  NONE DISPUTES AGAINST MAFUNZE, MPUMUZA, INADI, INCWADI TAXI ASSOCIATION  NONE.



## transport

Department:  
Transport  
Province of KwaZulu-Natal

## GAZETTE

LGKZNG11-2021-JUN

REGION: ALL

12.6	<p>22068T22068T00053565 - 10. NCWADI TO PIETERMARITZBURG</p> <p>INBOUND FROM: NCWADI TO BERG STREET RANK NO.5 – BELOW EAST (KPC0028).</p> <p>ROUTE: P121, MR7, MOSES MABHIDA (EDENDALE), LANGALIBALELE (LONGMARKET), RETIEF, HOUSEN HAFEEJEE (BERG).</p> <p>OUTBOUND FROM: BERG STREET RANK NO.5 – BELOW EAST (KPC0028) TO NCWADI.</p> <p>ROUTE: HOUSEN HAFEEJEE (BERG), MASUKWANA (EAST), PIETERMARITZ, PINE, MOSES MABHIDA (EDENDALE), MR7, P121.</p> <p>DISPUTES AGAINST MAFUNZE, MPUMUZA, INADI, INCWADI TAXI ASSOCIATION</p> <p>NONE</p>
12.7	<p>22068T22068T00053566 - 11. QANDA TO PIETERMARITZBURG</p> <p>INBOUND FROM: QANDA TERMINUS – D1127 (KPV0065) TO EAST STREET CLINIC RANK – EAST OFF BOOM (KPC0084).</p> <p>ROUTE: D1127, MR7, MOSES MABHIDA (EDENDALE), LANGALIBALELE (LONGMARKET), RETIEF, HOUSEN HAFEEJEE (BERG), MASUKWANA (EAST).</p> <p>OUTBOUND FROM: EAST STREET CLINIC RANK – EAST OFF BOOM (KPC0084) TO QANDA TERMINUS – D1127 (KPV0065).</p> <p>ROUTE: MASUKWANA (EAST), BOOM, PINE, MOSES MABHIDA (EDENDALE) MR7, D1127.</p> <p>ALTERNATIVE ROUTINGS</p> <p>NONE</p> <p>RESTRICTION</p> <p>NONE</p> <p>SPECIAL CONDITIONS</p> <p>NONE</p> <p>DISPUTES AGAINST MAFUNZE, MPUMUZA, INADI, INCWADI TAXI ASSOCIATION</p> <p>NONE.</p>
12.8	<p>22068T22068T00053555 - 1. MAFUNZE TO PIETERMARITZBURG</p> <p>INBOUND.</p> <p>FROM: MAFUNZE ROUTE VIA D1123, D1124, MR 7, EDENDALE, LONGMARKET, RETIEF, BERG TO BERG STREET RANK NO. 5 – BELOW EAST (KPC0028).</p> <p>OUTBOUND.</p> <p>FROM BERG STREET RANK NO. 5 - BELOW EAST (KPC0028)*</p> <p>ROUTE VIA BERG, EAST, PIETERMARITZ, PINE, KEATE, EDENDALE, MR 7, D1124, D1123 TO MAFUNZE – D1123(KPV0036).</p>
12.9	<p>22068T22068T00053556 - 2. GIBSON GATE TO PIETERMARITZBURG</p> <p>INBOUND FROM: GIBSON GATE TERMINUS – SEVONTEIN PRISON (KPV0032).</p> <p>ROUTE: VIA UNNAMED ROAD, D1124, MR7, EDENDALE, LONGMARKET, RETIEF, BERG TO BERG STREET RANK NO.5 – BELOW EAST (KPC0028).</p> <p>OUTBOUND FROM: BERG STREET RANK, NO. 5 BELOW EAST (KPC0028).</p> <p>ROUTE VIA BERG, EAST, PIETERMARITZ, PINE, KEATE, EDENDALE, MR 7, D1124, UNNAMED ROAD TO GIBSON GATE TERMINUS – SEVONTEIN PRISON (KPV0032).</p>
12.10	<p>22068T22068T00053557 - 3. ZONDI STORE TO PIETERMARITZBURG .</p> <p>INBOUND FROM: MAFAKATHINI – ZONDI STORE – D1122/P 402 (KPV0012).</p> <p>ROUTE VIA D1122, MR7, EDENDALE, LONGMARKET, RETIEF, BERG TO BERG STREET RANK NO.5 – BELOW EAST (KPC0028).</p> <p>OUTBOUND FROM: BERG STREET RANK NO.5 BELOW EAST (KPC0028).</p> <p>ROUTE VIA BERG, EAST, PIETERMARITZ, PINE, KEATE, EDENDALE, MR7, D112 TO MAFAKATHINI – ZONDI STORE – D1122/P402 (KPV0012).</p>
12.11	<p>22068T22068T00053558 - 4. MASWAZINI TO PIETERMARITZBURG</p> <p>INBOUND FROM: MASWAZINI TERMINUS – D1139 (KPV0084).</p> <p>ROUTE VIA D1139, P402, MR7, EDENDALE, LONGMARKET, RETIEF, BERG TO BERG STREET RANK NO.5 – BELOW EAST (KPC0028).</p> <p>OUTBOUND FROM: BERG STREET RANK NO.5 BELOW EAST (KPC0028)</p> <p>*ROUTE VIA BERG, EAST, PIETERMARITZ, PINE, KEATE, EDENDALE, MR7, D1139 TO MASWAZINI TERMINUS – D1139 (KPV0084).</p>



## transport

Department:  
Transport  
Province of KwaZulu-Natal

## GAZETTE

LGKZNG11-2021-JUN

REGION: ALL

1)	<b>Application Number:</b> APP0130726	2)	<b>Gazette Number:</b> LGKZNG11-2021-JUN
3)	<b>Applicant:</b> MP NDLOVU <b>ID NO.</b> 8004015345089 <b>Association:</b> MAFUNZE MPUMUZA INADI INCWADI T.O.A	4)	<b>Applicant Address:</b> WARD 08 EMASWAZINI ELANDSKOP 3201
5)	<b>Existing Licence Holder:</b> MM ZUMA <b>ID NO.</b> 3907190278088	6)	<b>Existing Licence Holder Address:</b> PO. BOX 11972 MERRIVALE 3291
7)	<b>Type of application:</b> NORMAL TRANSFER	8)	<b>Operating Licence Number:</b> LGKZN0403002974
9)	<b>Vehicle Type:</b> MINIBUS	10)	1 X 9 (SEATED) + 0 (STANDING)
11)	<b>Region:</b> UMGUNGUNDLOVU		
12.1	22068T22068T00053554 - CHARTER SERVICE  FROM MAFUNZE, MPUMUZA, INADI, INCWADI TAXI RANK TO POINTS WITHIN THE PROVINCE OF KZN ONLY. NO PICKING UP OR SETTING DOWN OF PASSENGERS ON ROUTE.		
12.2	22068T22068T00053561 - DINDI TO PIETERMARITZBURG  INBOUND: FROM DINDI TERMINUS – D1126 (KPV0068) TO EAST STREET CLINIC RANK – EAST OFF BOOM (KPC0084). ROUTE: D1126, MR7, MOSES MABHIDA (EDENDALE), LANGALIBALELE (LONGMARKET), RETIEF, HOOSSEN HAFJEJEE (BERG), MASUKWANA (EAST).  OUTBOUND: FROM EAST STREET CLINIC RANK – EAST OFF BOOM (KPC0084) TO DINDI TERMINUS – (KPV0068) ROUTE: MASUKWANA (EAST), BOON, PINE, MOSES MABHIDA (EDENDALE), MR7, D1126.  ALTERNATIVE ROUTINGS  NONE  RESTRICTION  NONE  SPECIAL CONDITIONS  NONE  DISPUTES AGAINST MAFUNZE, MPUMUZA, INADI, INCWADI TAXI ASSOCIATION  NONE.		
12.3	22068T22068T00053563 - ELANDSKOP TO PIETERMARITZBURG  INBOUND: FROM ELANDSKOP – ZONDI STORE TAXI TERMINUS MR7/ D1123 (KPV0023) TO BERG STREET RANK – BELOW EAST (KPC0028). ROUTE: D1122, MR7, MOSES MABHIDA (EDENDALE), LANGALIBALELE (LONGMARKET), RETIEF, HOOSSEN HAFJEJEE (BERG).  OUTBOUND: FROM EAST STREET RANK NO.5 – BELOW EAST (KPC0028) TO ELANDSKOP – ZONDI STORE TAXI TERMINUS MR & D1122 (KPV0023). ROUTE: HOOSSEN HAFJEJEE (BERG), MASUKWANA (EAST), BOOM, PIETERMARITZ, PINE, MOSES MABHIDA (EDENDALE), MR7, D1122.  ALTERNATIVE ROUTINGS  NONE.  RESTRICTION.  NONE.  SPECIAL CONDITIONS  NONE  DISPUTES AGAINST MAFUNZE, MPUMUZA, INADI, INCWADI TAXI ASSOCIATION.		
12.4	22068T22068T00053559 - MAGWAGWA TO PIETERMARITZBURG  INBOUND: FROM MAGWAGWA TERMINUS – P390 (KPV0016). ROUTE: VIA P390, P399, MR7, EDENDALE, LONGMARKET, RETIEF, BERG TO EAST STREET CLINIC RANK – EAST OF BOOM (KPC0084).  OUTBOUND: FROM EAST STREET CLINIC RANK- EAST OFF BOOM (KPC0084) ROUTE: VIA EAST, BOOM, PINE, KEATE, EDENDALE, MR7, P390, P399 TO MAGWAGWA TERMINUS – P390 (KPV0016).		
12.5	22068T22068T00053560 - TAFULENI TO PIETERMARITZBURG  INBOUND: FROM TAFULENI TERMINUS – D1128 (KPV0062) ROUTE VIA D1128, MR7, EDENDALE, LONGMARKET, RETIEF, BERG, EAST TO EAST STREET CLINIC RANK – EAST OF BOOM (KPC0084).  OUTBOUND: FROM EAST STREET CLINIC RANK- EAST OFF BOOM (KPC0084) ROUTE VIA EAST, BOOM, PINE, KEATE, EDENDALE, MR7, D1128 TO TAFULENI TERMINUS – D1128 (KPV0062).		



## transport

Department:  
Transport  
Province of KwaZulu-Natal

## GAZETTE

LGKZNG11-2021-JUN

REGION: ALL

12.6	<p>22068T22068T00053564 - 9. DEEPDALE TO PIETERMARITZBURG</p> <p>INBOUND FROM: DEEPDALE TO BERG STREET RANK NO.9.5 – BELOW EAST (KPC0028).</p> <p>ROUTE: P124, MR7, MOSES MABHIDA (EDENDALE), LANGALIBALELE (LONGMARKET), RETIEF, HOUSEN HAFEEJEE (BERG).</p> <p>OUTBOUND FROM: BERG STREET RANK NO.5 – BELOW EAST (KPC0028) TO DEEPDALE.</p> <p>ROUTE: HOUSEN HAFEEJEE (BERG), MASUKWANA (EAST), PIETERMARITZ, PINE, MOSES MABHIDA(EDENDALE), MR7, P124.</p> <p>ALTERNATIVE ROUTINGS NONE RESTRICTION NONE SPECIAL CONDITIONS NONE DISPUTES AGAINST MAFUNZE, MPUMUZA, INADI, INCWADI TAXI ASSOCIATION NONE.</p>
12.7	<p>22068T22068T00053565 - 10. NCWADI TO PIETERMARITZBURG</p> <p>INBOUND FROM: NCWADI TO BERG STREET RANK NO.5 – BELOW EAST (KPC0028).</p> <p>ROUTE: P121, MR7, MOSES MABHIDA (EDENDALE), LANGALIBALELE (LONGMARKET), RETIEF, HOUSEN HAFEEJEE (BERG).</p> <p>OUTBOUND FROM: BERG STREET RANK NO.5 – BELOW EAST (KPC0028) TO NCWADI.</p> <p>ROUTE: HOUSEN HAFEEJEE (BERG), MASUKWANA (EAST), PIETERMARITZ, PINE, MOSES MABHIDA (EDENDALE), MR7, P121.</p> <p>DISPUTES AGAINST MAFUNZE, MPUMUZA, INADI, INCWADI TAXI ASSOCIATION NONE</p>
12.8	<p>22068T22068T00053566 - 11. QANDA TO PIETERMARITZBURG</p> <p>INBOUND FROM: QANDA TERMINUS – D1127 (KPV0065) TO EAST STREET CLINIC RANK – EAST OFF BOOM (KPC0084).</p> <p>ROUTE: D1127, MR7, MOSES MABHIDA (EDENDALE), LANGALIBALELE (LONGMARKET), RETIEF, HOUSEN HAFEEJEE (BERG), MASUKWANA (EAST).</p> <p>OUTBOUND FROM: EAST STREET CLINIC RANK – EAST OFF BOOM (KPC0084) TO QANDA TERMINUS – D1127 (KPV0065).</p> <p>ROUTE: MASUKWANA (EAST), BOOM, PINE, MOSES MABHIDA (EDENDALE) MR7, D1127.</p> <p>ALTERNATIVE ROUTINGS NONE RESTRICTION NONE SPECIAL CONDITIONS NONE DISPUTES AGAINST MAFUNZE, MPUMUZA, INADI, INCWADI TAXI ASSOCIATION NONE.</p>
12.9	<p>22068T22068T00053555 - 1. MAFUNZE TO PIETERMARITZBURG</p> <p>INBOUND. FROM: MAFUNZE ROUTE VIA D1123, D1124, MR 7, EDENDALE, LONGMARKET, RETIEF, BERG TO BERG STREET RANK NO. 5 – BELOW EAST (KPC0028).</p> <p>OUTBOUND. FROM BERG STREET RANK NO. 5 - BELOW EAST (KPC0028)* ROUTE VIA BERG, EAST, PIETERMARITZ, PINE, KEATE, EDENDALE, MR 7, D1124, D1123 TO MAFUNZE – D1123(KPV0036).</p>
12.10	<p>22068T22068T00053556 - 2. GIBSON GATE TO PIETERMARITZBURG</p> <p>INBOUND FROM: GIBSON GATE TERMINUS – SEVONTEIN PRISON (KPV0032). ROUTE: VIA UNNAMED ROAD, D1124, MR7, EDENDALE, LONGMARKET, RETIEF, BERG TO BERG STREET RANK NO.5 – BELOW EAST (KPC0028).</p> <p>OUTBOUND FROM: BERG STREET RANK, NO. 5 BELOW EAST (KPC0028). ROUTE VIA BERG, EAST, PIETERMARITZ, PINE, KEATE, EDENDALE, MR 7, D1124, UNNAMED ROAD TO GIBSON GATE TERMINUS – SEVONTEIN PRISON (KPV0032).</p>
12.11	<p>22068T22068T00053557 - 3. ZONDI STORE TO PIETERMARITZBURG .</p> <p>INBOUND FROM: MAFAKATHINI – ZONDI STORE – D1122/P 402 (KPV0012). ROUTE VIA D1122, MR7, EDENDALE, LONGMARKET, RETIEF, BERG TO BERG STREET RANK NO.5 – BELOW EAST (KPC0028).</p> <p>OUTBOUND FROM: BERG STREET RANK NO.5 BELOW EAST (KPC0028). ROUTE VIA BERG, EAST, PIETERMARITZ, PINE, KEATE, EDENDALE, MR7, D112 TO MAFAKATHINI – ZONDI STORE – D1122/P402 (KPV0012).</p>
12.12	<p>22068T22068T00053558 - 4. MASWAZINI TO PIETERMARITZBURG</p> <p>INBOUND FROM: MASWAZINI TERMINUS – D1139 (KPV0084). ROUTE VIA D1139, P402, MR7, EDENDALE, LONGMARKET, RETIEF, BERG TO BERG STREET RANK NO.5 – BELOW EAST (KPC0028).</p> <p>OUTBOUND FROM: BERG STREET RANK NO.5 BELOW EAST (KPC0028) *ROUTE VIA BERG, EAST, PIETERMARITZ, PINE, KEATE, EDENDALE, MR7, D1139 TO MASWAZINI TERMINUS – D1139 (KPV0084).</p>



## transport

Department:  
Transport  
Province of KwaZulu-Natal

## GAZETTE

LGKZNG11-2021-JUN

REGION: ALL

1) <b>Application Number:</b> APP0130728	2) <b>Gazette Number:</b> LGKZNG11-2021-JUN
3) <b>Applicant:</b> MP NDLOVU <b>ID NO.</b> 8004015345089 <b>Association:</b> MAFUNZE MPUMUZA INADI INCWADI T.O.A	4) <b>Applicant Address:</b> WARD 08 EMASWAZINI ELANDSKOP 3201
5) <b>Existing Licence Holder:</b> MM ZUMA <b>ID NO.</b> 3907190278088	6) <b>Existing Licence Holder Address:</b> PO. BOX 11972 MERRIVALE 3291
7) <b>Type of application:</b> NORMAL TRANSFER	8) <b>Operating Licence Number:</b> LGKZN0403003020
9) <b>Vehicle Type:</b> MINIBUS	10) 1 X 15 (SEATED) + 0 (STANDING)
11) <b>Region:</b> UMGUNGUNDLOVU	
12.1	22068T22068T00053561 - DINDI TO PIETERMARITZBURG  INBOUND: FROM DINDI TERMINUS – D1126 (KPV0068) TO EAST STREET CLINIC RANK – EAST OFF BOOM (KPC0084). ROUTE: D1126, MR7, MOSES MABHIDA (EDENDALE), LANGALIBALELE (LONGMARKET), RETIEF, HOOSSEN HAFEEJEE (BERG), MASUKWANA (EAST).  OUTBOUND: FROM EAST STREET CLINIC RANK – EAST OFF BOOM (KPC0084) TO DINDI TERMINUS – (KPV0068) ROUTE: MASUKWANA (EAST), BOON, PINE, MOSES MABHIDA (EDENDALE), MR7, D1126.  ALTERNATIVE ROUTINGS  NONE  RESTRICTION  NONE  SPECIAL CONDITIONS  NONE  DISPUTES AGAINST MAFUNZE, MPUMUZA, INADI, INCWADI TAXI ASSOCIATION  NONE.
12.2	22068T22068T00053563 - ELANDSKOP TO PIETERMARITZBURG  INBOUND: FROM ELANDSKOP – ZONDI STORE TAXI TERMINUS MR7/ D1123 (KPV0023) TO BERG STREET RANK – BELOW EAST (KPC0028). ROUTE: D1122, MR7, MOSES MABHIDA (EDENDALE), LANGALIBALELE (LONGMARKET), RETIEF, HOOSSEN HAFEEJEE (BERG).  OUTBOUND: FROM EAST STREET RANK NO.5 – BELOW EAST (KPC0028) TO ELANDSKOP – ZONDI STORE TAXI TERMINUS MR & D1122 (KPV0023). ROUTE: HOOSSEN HAFEEJEE (BERG), MASUKWANA (EAST), BOOM, PIETERMARITZ, PINE, MOSES MABHIDA (EDENDALE), MR7, D1122.  ALTERNATIVE ROUTINGS  NONE  RESTRICTION  NONE  SPECIAL CONDITIONS  NONE  DISPUTES AGAINST MAFUNZE, MPUMUZA, INADI, INCWADI TAXI ASSOCIATION.
12.3	22068T22068T00053559 - MAGWAGWA TO PIETERMARITZBURG  INBOUND: FROM MAGWAGWA TERMINUS – P390 (KPV0016). ROUTE: VIA P390, P399, MR7, EDENDALE, LONGMARKET, RETIEF, BERG TO EAST STREET CLINIC RANK – EAST OF BOOM (KPC0084).  OUTBOUND: FROM EAST STREET CLINIC RANK- EAST OFF BOOM (KPC0084) ROUTE: VIA EAST, BOOM, PINE, KEATE, EDENDALE, MR7, P390, P399 TO MAGWAGWA TERMINUS – P390 (KPV0016).
12.4	22068T22068T00053560 - TAFULENI TO PIETERMARITZBURG  INBOUND: FROM TAFULENI TERMINUS – D1128 (KPV0062) ROUTE VIA D1128, MR7, EDENDALE, LONGMARKET, RETIEF, BERG, EAST TO EAST STREET CLINIC RANK – EAST OF BOOM (KPC0084).  OUTBOUND: FROM EAST STREET CLINIC RANK- EAST OFF BOOM (KPC0084) ROUTE VIA EAST, BOOM, PINE, KEATE, EDENDALE, MR7, D1128 TO TAFULENI TERMINUS – D1128 (KPV0062).
12.5	22068T22068T00053564 - 9. DEEPPDALE TO PIETERMARITZBURG  INBOUND FROM: DEEPPDALE TO BERG STREET RANK NO9.5 – BELOW EAST (KPC0028).  ROUTE: P124, MR7, MOSES MABHIDA (EDENDALE), LANGALIBALELE (LONGMARKET), RETIEF, HOOSSEN HAFEEJEE (BERG).  OUTBOUND FROM: BERG STREET RANK NO.5 – BELOW EAST (KPC0028) TO DEEPPDALE.  ROUTE: HOOSSEN HAFEEJEE (BERG), MASUKWANA (EAST), PIETERMARITZ, PINE, MOSES MABHIDA (EDENDALE), MR7, P124.  ALTERNATIVE ROUTINGS  NONE RESTRICTION  NONE SPECIAL CONDITIONS  NONE DISPUTES AGAINST MAFUNZE, MPUMUZA, INADI, INCWADI TAXI ASSOCIATION  NONE.



## transport

Department:  
Transport  
Province of KwaZulu-Natal

## GAZETTE

LGKZNG11-2021-JUN

REGION: ALL

12.6	<p>22068T22068T00053565 - 10. NCWADI TO PIETERMARITZBURG</p> <p>INBOUND FROM: NCWADI TO BERG STREET RANK NO.5 – BELOW EAST (KPC0028).</p> <p>ROUTE: P121, MR7, MOSES MABHIDA (EDENDALE), LANGALIBALELE (LONGMARKET), RETIEF, HOUSEN HAFEEJEE (BERG).</p> <p>OUTBOUND FROM: BERG STREET RANK NO.5 – BELOW EAST (KPC0028) TO NCWADI.</p> <p>ROUTE: HOUSEN HAFEEJEE (BERG), MASUKWANA (EAST), PIETERMARITZ, PINE, MOSES MABHIDA (EDENDALE), MR7, P121.</p> <p>DISPUTES AGAINST MAFUNZE, MPUMUZA, INADI, INCWADI TAXI ASSOCIATION</p> <p>NONE</p>
12.7	<p>22068T22068T00053566 - 11. QANDA TO PIETERMARITZBURG</p> <p>INBOUND FROM: QANDA TERMINUS – D1127 (KPV0065) TO EAST STREET CLINIC RANK – EAST OFF BOOM (KPC0084).</p> <p>ROUTE: D1127, MR7, MOSES MABHIDA (EDENDALE), LANGALIBALELE (LONGMARKET), RETIEF, HOUSEN HAFEEJEE (BERG), MASUKWANA (EAST).</p> <p>OUTBOUND FROM: EAST STREET CLINIC RANK – EAST OFF BOOM (KPC0084) TO QANDA TERMINUS – D1127 (KPV0065).</p> <p>ROUTE: MASUKWANA (EAST), BOOM, PINE, MOSES MABHIDA (EDENDALE) MR7, D1127.</p> <p>ALTERNATIVE ROUTINGS</p> <p>NONE</p> <p>RESTRICTION</p> <p>NONE</p> <p>SPECIAL CONDITIONS</p> <p>NONE</p> <p>DISPUTES AGAINST MAFUNZE, MPUMUZA, INADI, INCWADI TAXI ASSOCIATION</p> <p>NONE.</p>
12.8	<p>22068T22068T00053555 - 1. MAFUNZE TO PIETERMARITZBURG</p> <p>INBOUND.</p> <p>FROM: MAFUNZE ROUTE VIA D1123, D1124, MR 7, EDENDALE, LONGMARKET, RETIEF, BERG TO BERG STREET RANK NO. 5 – BELOW EAST (KPC0028).</p> <p>OUTBOUND.</p> <p>FROM BERG STREET RANK NO. 5 - BELOW EAST (KPC0028)*</p> <p>ROUTE VIA BERG, EAST, PIETERMARITZ, PINE, KEATE, EDENDALE, MR 7, D1124, D1123 TO MAFUNZE – D1123(KPV0036).</p>
12.9	<p>22068T22068T00053556 - 2. GIBSON GATE TO PIETERMARITZBURG</p> <p>INBOUND FROM: GIBSON GATE TERMINUS – SEVONTEIN PRISON (KPV0032).</p> <p>ROUTE: VIA UNNAMED ROAD, D1124, MR7, EDENDALE, LONGMARKET, RETIEF, BERG TO BERG STREET RANK NO.5 – BELOW EAST (KPC0028).</p> <p>OUTBOUND FROM: BERG STREET RANK, NO. 5 BELOW EAST (KPC0028).</p> <p>ROUTE VIA BERG, EAST, PIETERMARITZ, PINE, KEATE, EDENDALE, MR 7, D1124, UNNAMED ROAD TO GIBSON GATE TERMINUS – SEVONTEIN PRISON (KPV0032).</p>
12.10	<p>22068T22068T00053557 - 3. ZONDI STORE TO PIETERMARITZBURG .</p> <p>INBOUND FROM: MAFAKATHINI – ZONDI STORE – D1122/P 402 (KPV0012).</p> <p>ROUTE VIA D1122, MR7, EDENDALE, LONGMARKET, RETIEF, BERG TO BERG STREET RANK NO.5 – BELOW EAST (KPC0028).</p> <p>OUTBOUND FROM: BERG STREET RANK NO.5 BELOW EAST (KPC0028).</p> <p>ROUTE VIA BERG, EAST, PIETERMARITZ, PINE, KEATE, EDENDALE, MR7, D112 TO MAFAKATHINI – ZONDI STORE – D1122/P402 (KPV0012).</p>
12.11	<p>22068T22068T00053558 - 4. MASWAZINI TO PIETERMARITZBURG</p> <p>INBOUND FROM: MASWAZINI TERMINUS – D1139 (KPV0084).</p> <p>ROUTE VIA D1139, P402, MR7, EDENDALE, LONGMARKET, RETIEF, BERG TO BERG STREET RANK NO.5 – BELOW EAST (KPC0028).</p> <p>OUTBOUND FROM: BERG STREET RANK NO.5 BELOW EAST (KPC0028)</p> <p>*ROUTE VIA BERG, EAST, PIETERMARITZ, PINE, KEATE, EDENDALE, MR7, D1139 TO MASWAZINI TERMINUS – D1139 (KPV0084).</p>





## transport

Department:  
Transport  
Province of KwaZulu-Natal

## GAZETTE

LGKZNG11-2021-JUN

REGION: ALL

1)	<b>Application Number:</b> APP0130734	2)	<b>Gazette Number:</b> LGKZNG11-2021-JUN
3)	<b>Applicant:</b> PM JAMA <b>ID NO.</b> 6301085489082 <b>Association:</b> CLERMONT AND KWADABEKA TAXI OWNERS ASS.	4)	<b>Applicant Address:</b> 1765 SHABALALA RD CLERNAVILLE 3602
5)	<b>Existing Licence Holder:</b> NOT APPLICABLE <b>ID NO.</b> NOT APPLICABLE	6)	<b>Existing Licence Holder Address:</b> NOT APPLICABLE
7)	<b>Type of application:</b> NEW OPERATING LICENCE	8)	<b>Operating Licence Number:</b> NOTAVAILABLE
9)	<b>Vehicle Type:</b> MINIBUS	10)	1 X 14 (SEATED) + 0 (STANDING)
11)	<b>Region:</b> DURBAN WEST		
12.1	<p>21004R2206P900048120 - CLERMONT TO WESTMEAD</p> <p>FROM CLERMONT TAXI RANK TURN INTO CLERMONT ROAD JOIN POSSELT ROAD JOIN SHEPSTONE ROAD, TURN RIGHT INTO CROMPTON STREET, TURN RIGHT INTO LAUTH STREET, TURN LEFT INTO GLENUGIE ROAD, TURN LEFT INTO OLD MAIN ROAD, JOIN RICHMOND ROAD, TURN RIGHT INTO TRAFFORD ROAD JOIN GOODWOOD ROAD, TURN LEFT INTO MAHOGANY ROAD A TO A DESIGNATED TAXI STOP AND RETURN ALONG THE SAME ROUTE TO CLERMONT TAXI RANK.</p> <p>FROM CLERMONT TAXI RANK TURN RIGHT INTO CLERMONT ROAD JOIN POSSELT ROAD JOIN SHEPSTONE ROAD, TURN RIGHT INTO CROMPTON STREET, TURN RIGHT INTO LAUTH STREET, TURN LEFT INTO GLENUGIE ROAD, TURN RIGHT INTO OLD MAIN ROAD JOIN RICHMOND ROAD, TURN RIGHT INTO TRAFFORD ROAD JOIN HILLCLIMB ROAD TO MONZA TO A DESIGNATED TAXI STOP AND RETURN TO CLERMONT TAXI RANK ALONG THE SAME ROUTE.</p> <p>FROM CLERMONT TAXI RANK TURN RIGHT INTO CLERMONT ROAD JOIN POSSELT ROAD SHEPSTONE ROAD, TURN RIGHT INTO CROMPTON STREET, TURN RIGHT INTO LAUTH STREET, TURN LEFT INTO GLENUGIE ROAD TURN RIGHT INTO OLD MAIN ROAD JOIN RICHMOND ROAD, TURN RIGHT INTO ALEXANDER ROAD, TURN LEFT TO MALCOLM ROAD, TURN RIGHT INTO CIRCUIT ROAD, TURN RIGHT INTO CLARK ROAD, TURN LEFT INTO ALEXANDER ROAD TO A DESIGNATED TAXI STOP AND RETURN ALONG THE SAME ROUTE TO CLERMONT TAXI RANK.</p>		
12.2	<p>21004R2206P900048121 - CONDITIONS</p> <p>GENERAL CONDITIONS APPLICABLE TO ALL ROUTES:</p> <p>1) PASSENGERS MAY BE PICKED UP AND/OR SET DOWN ONLY AT DESIGNATED TAXI RANKS OR TAXI STOPS, WHICH SHALL EXCLUDE BUS STOPS.</p> <p>2) ON THE INBOUND TRIP TO DURBAN, NO PASSENGERS MAY BE PICKED UP EN ROUTE FROM ENTERING THE N3, UNTIL REACHING UNIVERSITY AVENUE TAXI RANK NO.231</p> <p>3) ON THE TRIP TO MOLWENI WYEBANK, NO PASSENGERS MAY BE SET DOWN UNTIL REACHING M13.</p> <p>4) ENTRY OR RANKING ON PRIVATE PROPERTY IS NOT PERMITTED WITHOUT THE WRITTEN PERMISSION OF THE LANDLORD, A COPY OF WHICH MUST BE SUPPLIED TO THE BOARD.</p> <p>5) WITHOUT HAVING ENTERED INTO AN AGREEMENT WITH OTHER OPERATORS ON A COMMON ROUTE, AS CONTEMPLATED BY SECTION 88(2) OF ACT 2000, THE PICKING UP OR SETTING OF PASSENGERS ON SUCH AGREEMENT MUST BE SUPPLIED TO THE BOARD.</p> <p>6) AT RANKS, WHETHER ON-STREET OR OFF-STREET, ONLY THE TAXIS THAT CAN BE ACCOMMODATED IN THE DEMARCATED AREA MAY OCCUPY THE RANK. EXCESS VEHICLES MUST HOLD ELSEWHERE.</p> <p>7) RANK PERMITS OR LETTERS OF AUTHORITY MUST BE PRODUCED IN RESPECT OF ALL RANKS IN MUNICIPAL AREAS, IN PARTICULAR MAJOR TOWNS AND CITIES AND IN PARTICULAR INTER-PROVINCIAL DESTINATIONS.</p> <p>8) THE ALLOCATION OF ANY ROUTE OR PORTION OF ROUTE IS SUBJECT TO THE CONDITION THAT IT HAS BEEN APPROVED AND ALLOCATED IN GOOD FAITH AND THAT SUCH ROUTE WILL BE INVALID SHOULD IT TRANSPIRE THAT THE ROUTE OR PORTION THERE OF WILL, OR HAS CAUSED CONFLICT DUE TO IT HAVING BEEN APPROVED BASED ON INCORRECT OR FALSE INFORMATION SUPPLIED TO THE BOARD OR AS RESULT OF AN ERROR. IN SUCH INSTANCE THE OPERATING LICENCE MUST BE RETURNED TO THE BOARD FOR CORRECTION.</p> <p>9) THE VEHICLE MUST BE COVERED BY MOTOR VEHICLE INSURANCE AS WELL AS PERSONAL LIABILITY INSURANCE.</p>		
12.3	<p>21004R2206RK00048118 - CLERMONT TO DURBAN</p> <p>FROM CLERMONT TAXI RANK TURN RIGHT INTO CLERMONT ROAD, JOIN POSSELT ROAD, TURN LEFT INTO OTTO VOLEK ROAD JOIN STAPLETON ROAD, TURN RIGHT INTO M13 JOIN N3, WESTERN FREE WAY, TURN RIGHT INTO GREY STREET, TURN LEFT INTO WEST STREET, TURN LEFT INTO ALIHAL STREET, TURN LEFT INTO PINE STREET, TURN RIGHT INTO RUSSELL STREET, TURN LEFT INTO LEOPOLD STREET, JOIN MARKET STREET, UNIVERSITY AVENUE TURN RIGHT INTO RANK NO.231 WARWICK AVENUE AND RETURN WITH WARWICK AVENUE, TURN LEFT INTO CANNONGATE ROAD ONTO N3 OFF RAMP AND USE SAME ROUTE TO CLERMONT TAXI RANK.</p>		
12.4	<p>21004R2206RK00048119 - CLERMONT TO PINETOWN</p> <p>FROM CLERMONT TAXI RANK TURN RIGHT INTO CLERMONT ROAD JOIN POSSELT ROAD JOIN SHEPSTONE ROAD, TURN RIGHT INTO CROMPTON STREET, TURN RIGHT INTO UNION LANE, TURN LEFT INTO GLENUGIE ROAD JOIN MOODIE STREET, TURN RIGHT INTO HILL STREET INTO HILL STREET TAXI RANK.</p> <p>RETURN</p> <p>FROM HILL STREET TURN LEFT INTO MOODIE STREET JOIN GLENUGIE ROAD, TURN RIGHT INTO LAUTH STREET, TURN LEFT INTO CROMPTON STREET, TURN LEFT INTO SHEPSTONE ROAD JOIN POSSELT ROAD JOIN CLERMONT ROAD TURN RIGHT INTO NORTH ROAD TO CLERMONT TAXI RANK.</p>		
12.5	<p>2206LS2206P900050254 - DURBAN TO WESTVILLE PRISON</p> <p>FROM UNIVERSITY AVENUE TAXI RANK INTO WARWICK AVENUE, LEFT INTO CANNONGATE ROAD, INTO WESTERN FREEWAY (N3) LEFT INTO OFF-RAMP TO SPINE ROAD ALONG SPINE ROAD, RIGHT INTO SPINE ROAD EXT. LEADING TO THE WESTVILLE PRISON. FROM WESTVILLE PRISON TURN LEFT INTO SPINE ROAD, TURN TO N3, JOIN WESTERN FREE WAY, TURN RIGHT TO MARKET STREET, UNIVERSITY AVENUE TURN RIGHT TO RANK NO.231 WARWICK AVENUE.</p>		
12.6	<p>2206LS2206RK00050252 - DURBAN TO PINETOWN</p> <p>FROM RANK NO. 231 TAKING CANNONGATE ROAD OFF-RAMP, JOIN N3, TO JOIN M13 TO JOIN UNDERWOOD ROAD TURN INTO CAVERSHAM TURN LEFT INTO RAILWAY STREET TURN LEFT INTO HILL STREET AND INTO HILL STREET TAXI RANK AND RETURN ALONG THE SAME ROUTE IN REVERSE</p>		
12.7	<p>2206PB21004R00048115 - CLERMONT TO DURBAN</p> <p>FROM CLERMONT TAXI RANK TURN RIGHT INTO CLERMONT ROAD TURN LEFT INTO OTTO VOLEK ROAD JOIN STAPLETON ROAD, TURN RIGHT INTO M13 JOIN N3, WESTERN FREE WAY TURN RIGHT INTO GREY STREET TURN LEFT INTO WEST STREET TURN LEFT INTO ALIHAL STREET TURN LEFT INTO PINE STREET, TURN RIGHT INTO RUSSEL STREET, TURN LEFT INTO LEOPOLD, JOIN MARKET STREET, UNIVERSITY AVENUE TURN RIGHT INTO RANK NO. 231 WARWICK AVENUE AND RETURN WITH WARWICK AVENUE TURN LEFT INTO CANNONGATE ROAD INTO N3 OFF RAMP AND USE SAME ROUTE TO CLERMONT TAXI RANK.</p>		





## transport

Department:  
Transport  
Province of KwaZulu-Natal

## GAZETTE

LGKZNG11-2021-JUN

REGION: ALL

12.8	2206PB2206R400048117 - CLERMONT TO WESTMEAD  FROM CLERMONT TAXI RANK TURN RIGHT INTO CLERMONT ROAD JOIN POSSELT ROAD SHEPSTONE ROAD, TURN RIGHT INTO CROMPTON STREET TURN RIGHT INTO LAUGHT STREET TURN LEFT INTO GLENUGIE ROAD, TURN LEFT INTO OLD MAIN ROAD, JOIN RICHMOND ROAD, TURN RIGHT INTO TRAFFORD ROAD JOIN GOODWOOD ROAD, TURN LEFT INTO MAHOGANY ROAD A TO A DESIGNATED TAXI STOP AND RETURN ALONG THE SAME ROUTE TO CLERMONT TAXI RANK. (ii)CLERMONT TO WESTMEAD/ METROFILE AND RETURN FROM CLERMONT TAXI RANK TURN RIGHT INTO CLERMONT ROAD JOIN POSSELT ROAD JOIN SHEPSTONE ROAD TURN RIGHT INTO CROMPTON STREET TURN RIGHT INTO LAUGHT STREET TURN LEFT INTO GLENUGIE ROAD TURN RIGHT INTO OLD MAIN ROAD JOIN RICHMOND ROAD TURN RIGHT INTO TRAFFORD ROAD JOIN HILLCLIMB ROAD TO MONZA ROAD TO A DESIGNATED TAXI STOP AND RETURN TO CLERMONT TAXI RANK ALONG THE SAME ROUTE. (iii) CLERMONT TO WESTMEAD/BAKERY AND RETURN FROM CLERMONT TAXI RANK TURN RIGHT INTO CLERMONT ROAD JOIN POSSELT ROAD JOIN SHEPSTONE ROAD TURN RIGHT INTO CROMPTON STREET TURN RIGHT INTO LAUGHT STREET TURN LEFT INTO GLENUGIE ROAD TURN RIGHT INTO OLD MAIN ROAD JOIN RICHMOND ROAD TURN RIGHT INTO ALEXANDER ROAD TURN LEFT TO MALCOLM ROAD TURN RIGHT INTO CIRCUIT ROAD TURN RIGHT INTO CLARK ROAD TURN LEFT INTO ALEXANDER ROAD TO A DESIGNATED TAXI STOP AND RETURN ALONG THE SAME ROUTE TO CLERMONT TAXI RANK.
12.9	2206PB2206RK00048116 - CLERMONT TO PINETOWN  FROM CLERMONT TAXI RANK TURN RIGHT INTO CLERMONT ROAD JOIN POSSELT ROAD JOIN SHEPSTONE ROAD, TURN RIGHT INTO CROMPTON STREET, TURN RIGHT INTO UNION LANE, TURN LEFT INTO GLENUGIE ROAD JOIN MOODIE, TURN RIGHT INTO HILL STREET INTO HILL STREET TAXI RANK AND RETURN WITH HILL STREET TURN LEFT INTO MOODIE STREET JOIN GLENUGIE ROAD TURN RIGHT INTO LAUGHT STREET, TURN LEFT INTO CROMPTON STREET, TURN LEFT INTO SHEPSTONE ROAD JOIN POSSELT ROAD CLERMONT ROAD JOIN CLERMONT ROAD TURN RIGHT INTO NORTH TO CLERMONT TAXI RANK.
12.10	2206PC21004R00048108 - KWADABEKA TO DURBAN  FROM KWADABEKA A TAXI RANK, PASSING KK HOSTEL TURN LEFT INTO NORTH ROAD, TURN RIGHT INTO 3RD AVENUE JOIN DINKELMAN ROAD, JOINING OTTO VOLEK ROAD, JOIN STAPLETON ROAD, JOIN M13, JOIN N3 TURN RIGHT INTO WESTERN FREEWAY, TURN RIGHT INTO GREY STREET TURN LEFT INTO WEST STREET, TURN LEFT INTO ALIHAL STREET, TURN LEFT INTO PINE STREET, TURN RIGHT INTO RUSSEL STREET, TURN LEFT INTO LEOPOLD STREET, TO CITY MARKET, UNIVERSITY AVENUE TURN RIGHT INTO RANK NO. 231 WARWICK AVENUE AND RETURN WITH WARWICK AVENUE TURN LEFT INTO CANNONGATE ROAD ALONG N3 OFF RAMP AND USING THE SAME ROUTE IN THE OPPOSITE DIRECTION AND PROCEED TO KWA-DABEKA "A" TAXI RANK.
12.11	2206PC21004R00048109 - KWADABEKA A TO DURBAN  FROM KWADABEKA A TAXI RANK, PASSING KK HOSTEL TURN LEFT INTO NORTH ROAD, TURN RIGHT INTO 3RD AVENUE JOIN DINKELMAN ROAD, JOINING OTTO VOLEK ROAD, JOIN STAPLETON ROAD, JOIN M13, JOIN N3 TURN RIGHT INTO WESTERN FREEWAY, TURN RIGHT INTO GREY STREET TURN LEFT INTO WEST STREET, TURN LEFT INTO ALIHAL STREET, TURN LEFT INTO PINE STREET, TURN RIGHT INTO RUSSEL STREET, TURN LEFT INTO LEOPOLD STREET, TO CITY MARKET, UNIVERSITY AVENUE TURN RIGHT INTO RANK NO. 231 WARWICK AVENUE AND RETURN WITH WARWICK AVENUE TURN LEFT INTO CANNONGATE ROAD ALONG N3 OFF RAMP AND USING THE SAME ROUTE IN THE OPPOSITE DIRECTION AND PROCEED TO KWA-DABEKA "A" TAXI RANK.
12.12	2206PC21004R00048111 - KWADABEKA D TO DURBAN  FROM KWA-DABEKA D TAXI RANK, PASSING KWA-DABEKA CLINIC TURN RIGHT INTO NORTH ROAD TURN RIGHT INTO 3RD AVENUE JOIN DINKELMAN ROAD, JOIN OTTO VOLEK ROAD JOIN STAPLETON ROAD, TURN LEFT TO M13 JOIN WESTERN FREE WAY, TURN RIGHT INTO GREY STREET TURN LEFT INTO WEST STREET TURN LEFT INTO ALIHAL STREET TURN LEFT INTO PINE STREET, TURN RIGHT INTO RUSSEL STREET TURN LEFT INTO LEOPOLD STREET TURN RIGHT INTO CITY MARKET UNIVERSITY AVENUE TURN RIGHT INTO RANK NO.231 WARWICK AVENUE AND RETURN WITH WARWICK AVENUE TURN LEFT INTO CANNONGATE ROAD ALONG N3 OFF RAMP AND USING THE SAME ROUTE IN THE OPPOSITE DIRECTION AND PROCEED TO KWA-DABEKA "D" TAXI RANK.
12.13	2206PC21004R00048112 - KWADABEKA KK HOSTEL TO DURBAN  FROM KK TAXI RANK TURN LEFT INTO NORTH ROAD TURN RIGHT INTO 12TH STREET JOIN DINKELMAN ROAD OTTO VOLEK ROAD JOIN STAPLETON ROAD TURN RIGHT INTO M13 JOIN N3 TURN RIGHT INTO WESTERN FREEWAY, TURN RIGHT INTO GREY STREET TURN LEFT INTO WEST STREET TURN LEFT INTO ALIHAL STREET TURN LEFT INTO PINE STREET, TURN RIGHT INTO RUSSEL STREET, TURN LEFT INTO LEOPOLD STREET, TO CITY MARKET, UNIVERSITY AVENUE TURN RIGHT INTO RANK NO.231/ WARWICK AVENUE AND RETURN AND RETURN WITH WARWICK AVENUE TURNING LEFT INTO CANNONGATE ROAD ALONG N3 OFF RAMP AND USING THE SAME ROUTE PROCEEDING TO KK HOSTEL TAXI RANK.
12.14	2206PC2206LS00050241 - KWADABEKA D TO DURBAN  FROM KWADABEKA D TAXI RANK, PASSING KWADABEKA CLINIC TURN RIGHT INTO NORTH ROAD, TURN RIGHT INTO 3RD AVENUE, JOIN DINKLEMAN ROAD, JOIN OTTO VOLEK ROAD, JOIN STAPLETON ROAD, TURN LEFT TO M13, JOIN N3, WESTERN FREE WAY, TURN RIGHT INTO GREY STREET, TURN LEFT INTO WEST STREET, TURN LEFT INTO ALIHAL STREET, TURN LEFT INTO PINE STREET, TURN RIGHT INTO RUSSEL STREET, TURN LEFT INTO LEOPOLD STREET, TURN RIGHT INTO CITY MARKET, UNIVERSITY AVENUE, TURN RIGHT INTO RANK NO. 231 WARWICK AVENUE AND RETURN WITH WARWICK AVENUE, TURN LEFT INTO CANNONGATE ROAD ALONG N3 OFF RAMP AND USING THE SAME ROUTE IN THE OPPOSITE DIRECTION AND PROCEED TO KWADABEKA D TAXI RANK.
12.15	2206PC2206LS00050243 - KK HOSTEL TO DURBAN  FROM KK TAXI RANK TURN LEFT INTO NORTH ROAD, TURN RIGHT INTO 12TH STREET JOIN DINKELMAN ROAD JOIN OTTO VOLEK ROAD, JOIN STAPLETON ROAD, TURN RIGHT INTO M13 JOIN N3, TURN RIGHT INTO WESTERN FREEWAY, TURN RIGHT INTO GREY STREET, TURN LEFT INTO WEST STREET, TURN LEFT INTO ALIHAL STREET, TURN LEFT INTO PINE STREET, TURN RIGHT INTO RUSSEL STREET, TURN LEFT INTO LEOPOLD STREET, TO CITY MARKET, UNIVERSITY AVENUE, TURN RIGHT INTO RANK NO. 231/ WARWICK AVENUE AND RETURN WITH WARWICK AVENUE TURNING LEFT INTO CANNONGATE ROAD ALONG N3 OFF RAMP AND USING THE SAME ROUTE PROCEEDING TO KK HOSTEL TAXI RANK.
12.16	2206PC2206R400048114 - KWADABEKA KK TO WESTMEAD  FROM KK TAXI RANK TURN LEFT INTO NORTH ROAD, TURN RIGHT INTO 12TH STREET, JOIN DINKELMAN ROAD TURN RIGHT INTO SHEPSTONE ROAD TURN LEFT INTO CROMPTON STREET TURN RIGHT INTO LAUTH STREET TURN LEFT INTO GLENUGIE ROAD TURN RIGHT INTO OLD MAIN ROAD, RICHMOND ROAD TURN RIGHT INTO TRAFFORD STREET JOIN GOODWOOD ROAD TURN LEFT INTO MAHOGANY ROAD TO A DESIGNATED TAXI STOP AND RETURN ALONG THE SAME ROUTE TO KK TAXI RANK. (11) KK TO WESTMEAD / METROFILE FROM KK TAXI RANK TURN LEFT INTO NORTH ROAD TURN RIGHT INTO 12TH STREET JOIN DINKELMAN ROAD TURN RIGHT INTO SHEPSTONE ROAD TURN RIGHT INTO CROMPTON STREET TURN RIGHT INTO LAUTH STREET TURN LEFT INTO GLENUGIE ROAD TURN RIGHT INTO OLD MAIN ROAD RICHMOND ROAD TURN RIGHT INTO TRAFFORD STREET JOIN HILLCLIMB ROAD TO MONZA ROAD TO A DESIGNATED TAXI STOP AND RETURN ALONG THE SAME ROUTE TO KK TAXI RANK. (111) KK TO WESTMEAD / BAKERYFROM KK TAXI RANK TURN LEFT INTO NORTH ROAD, TURN RIGHT INTO 3RD AVENUE JOIN DINKELMAN ROAD TURN RIGHT INTO SHEPSTONE ROAD TURN RIGHT INTO CROMPTON STREET TURN RIGHT INTO LAUGHT ROAD, TURN LEFT INTO GLENUGIE ROAD, TURN RIGHT INTO OLD MAIN ROAD RICHMOND ROAD TURN RIGHT INTO ALEXANDE ROAD, TURN LEFT INTO MALCOM ROAD TURN RIGHT INTO CIRCUIT ROAD TURN RIGHT INTO CLARK ROAD TURN LEFT INTO ALEXANDER ROAD TO A DESIGNATED TAXI STOP AND RETURN ALONG THE SAME ROUTE TO KK TAXI RANK.
12.17	2206PC2206RK00048107 - KWADABEKA TO PINETOWN  FROM KWADABEKA A TAXI RANK, PASSING KK HOSTEL TURN LEFT INTO NORTH ROAD, TURN LEFT INTO 3RD AVENUE, JOINING DINKELMAN ROAD, TURN RIGHT INTO SHEPSTONE ROAD, TURN RIGHT INTO CROMPTON STREET, TURN RIGHT INTO UNION LANE, TURN LEFT INTO GLENUGIE ROAD JOINING MOODIE STREET, TURN LEFT INTO HILL STREET, INTO HILL STREET TAXI RANK AND RETURN WITH HILL STREET, TURN LEFT INTO MOODIE STREET JOIN STREET JOIN GLENUGIE ROAD TURN RIGHT INTO LAUTH STREET, TURN LEFT INTO CROMPTON STREET, TURN LEFT INTO SHEPSTONE ROAD TURN RIGHT INTO DINKELMAN ROAD TURN LEFT INTO NORTH ROAD, AND PROCEED TO KWA-DABEKA "A" TAXI RANK.



## transport

Department:  
Transport  
Province of KwaZulu-Natal

## GAZETTE

LGKZNG11-2021-JUN

REGION: ALL

12.18	2206PC2206RK00048110 - KWADABEKA TO PINETOWN	FROM KWA-DABEKA D TAXI RANK, PASSING KWA-DABEKA CLINIC TURN RIGHT INTO NORTH ROAD, TURN RIGHT INTO 3RD AVENUE JOIN DINKELMAN ROAD, TURN RIGHT INTO SHEPSTONE ROAD, TURN RIGHT CROMPTON STREET, TURN RIGHT INTO UNION LANE, TURN LEFT INTO GLENUGIE ROAD JOIN MOODIE STREET, TURN RIGHT INTO HILL STREET, INTO HILL TAXI RANK AND RETURN WITH HILL STREET, TURN LEFT INTO MOODIE STREET JOIN GLENUGIE ROAD, TURN RIGHT INTO LAUTH STREET, TURN LEFT INTO CROMPTON STREET, TURN LEFT INTO SHEPTONE ROAD, TURN RIGHT INTO DINKELMAN ROAD, TURN LEFT INTO 1ST AVENUE LEFT INTO NORTH ROAD AND PROCEED TO KWA-DABEKA "D" TAXI RANK.
12.19	2206PC2206RK00048113 - KWADABEKA KK HOSTEL TO PINETOWN	FROM KK RANK TURN LEFT INTO NORTH ROAD TURN RIGHT INTO 12TH STREET JOIN DINKELMAN ROAD TURN RIGHT INTO SHEPSTONE ROAD TURN RIGHT INTO CROMPTON STREET TURN RIGHT INTO UNION LANE TURN LEFT INTO GLENUGIE ROAD JOIN MOODIE STREET TURN LEFT INTO HILL STREET INTO HILL STREET TAXI RANK AND RETURN WITH HILL STREET TURN LEFT INTO MOODIE STREET JOIN GLENUGIE ROAD TURN RIGHT INTO LAUTH STREET TURN LEFT INTO CROMPTON STREET TURN LEFT INTO SHEPSTONE ROAD TURN RIGHT INTO DINKELMAN ROAD TURN RIGHT INTO 1ST AVENUE TURN LEFT INTO NORTH ROAD TURN RIGHT INTO AND INTO KK TAXI RANK.
12.20	2206PC2206RK00050236 - KWADABEKA A TO PINETOWN	FROM KWADABEKA A TAXI RANK, PASSING KK HOSTEL TURN LEFT INTO NORTH ROAD, TURN LEFT INTO 3RD AVENUE JOINING DINKELMAN ROAD, TURN RIGHT INTO SHEPSTONE ROAD, TURN RIGHT INTO CROMPTON STREET, TURN RIGHT INTO UNION LANE, TURN LEFT INTO GLENUGIE ROAD JOINING MOODIE STREET, TURN LEFT INTO HILL STREET, INTO HILL STREET TAXI RANK AND RETURN WITH HILL STREET, TURN LEFT INTO MOODIE STREET JOIN GLENUGIE ROAD TURN RIGHT INTO LAUTH STREET, TURN LEFT INTO CROMPTON STREET, TURN LEFT INTO SHEPSTONE ROAD TURN RIGHT INTO DINKELMAN ROAD TURN LEFT INTO NORTH ROAD, AND PROCEED TO KWA-DABEKA A TAXI RANK.
12.21	2206PC2206RK00050238 - KWADABEKA D TO PINETOWN	FROM KWA DABEKA, D TAXI RANK, PASSING KWA- DABEKA CLINIC TURN RIGHT INTO NORTH ROAD, TURN RIGHT INTO 3RD AVENUE JOIN DINKELMAN ROAD, TURN RIGHT INTO SHEPSTONE ROAD, TURN RIGHT INTO CROMPTON STREET, TURN RIGHT INTO UNION LANE, TURN LEFT INTO GLENUGIE ROAD JOIN MOODIE STREET, TURN RIGHT INTO HILL STREET, INTO HILL TAXI RANK AND RETURN WITH HILL STREET, TURN LEFT INTO MOODIE STREET JOIN GLENUGIE ROAD, TURN RIGHT INTO LAUTH STREET, TURN LEFT INTO CROMPTON STREET, TURN LEFT INTO SHEPSTONE ROAD, TURN RIGHT INTO DINKELMAN ROAD, TURN LEFT INTO 1ST AVENUE, LEFT INTO NORTH ROAD AND PROCEED TO KWA DABEKA "D" TAXI RANK.
12.22	2206PC2206RK00050246 - KK HOSTEL TO PINETOWN	FROM KK RANK TURN LEFT INTO NORTH ROAD, TURN RIGHT INTO 12TH STREET, JOIN DINKELMAN ROAD, TURN RIGHT INTO SHEPSTONE ROAD, TURN RIGHT INTO CROMPTON STREET, TURN RIGHT INTO UNION LANE, TURN LEFT INTO GLENUGIE ROAD, JOIN MOODIE STREET, TURN LEFT INTO HILL STREET INTO HILL STREET TAXI RANK AND RETURN WITH HILL STREET, TURN LEFT INTO MOODIE STREET, JOIN GLENUGIE ROAD, TURN RIGHT INTO LAUTH STREET, TURN LEFT INTO CROMPTON STREET, TURN LEFT INTO SHEPSTONE ROAD, TURN RIGHT INTO DINKELMAN ROAD, TURN RIGHT INTO 1ST AVENUE, TURN LEFT INTO NORTH ROAD, TURN RIGHT INTO AND INTO KK TAXI RANK.
12.23	2206PC2206RK00050247 - KK HOSTEL TO WESTMEAD	FROM KK TAXI RANK TURN LEFT INTO NORTH ROAD, TURN RIGHT INTO 12TH STREET, JOIN DINKELMAN ROAD, TURN RIGHT INTO SHEPSTONE ROAD, TURN LEFT INTO CROMPTON STREET, TURN RIGHT INTO LAUTH STREET, TURN LEFT INTO GLENUGIE ROAD, TURN RIGHT INTO OLD MAIN ROAD, RICHMOND ROAD, TURN RIGHT INTO TRAFFORD STREET, JOIN GOODWOOD ROAD, TURN LEFT INTO MAHOGANY ROAD TO A DESIGNATED TAXI STOP AND RETURN ALONG THE SAME ROUTE TO KK TAXI RANK.  FROM KK TAXI RANK TURN LEFT INTO NORTH ROAD, TURN RIGHT INTO 12TH STREET JOIN DINKELMAN ROAD, TURN RIGHT INTO SHEPSTONE ROAD, TURN RIGHT INTO CROMPTON STREET, TURN RIGHT INTO LAUGHT STREET, TURN LEFT INTO GLENUGIE ROAD, TURN RIGHT INTO OLD MAIN ROAD, RICHMOND ROAD, TURN RIGHT INTO TRAFFORD STREET JOIN HILLCLIMB ROAD, TO MONZA ROAD TO A DESIGNATED TAXI STOP, AND RETURN ALONG THE SAME ROUTE TO KK TAXI RANK.  FROM KK TAXI RANK TURN LEFT INTO NORTH ROAD, TURN RIGHT INTO 3RD AVENUE JOIN DINKELMAN ROAD, TURN RIGHT INTO SHEPSTONE ROAD, TURN RIGHT INTO CROMPTON STREET, TURN RIGHT INTO LAUGHT ROAD, TURN LEFT INTO GLENUGIE ROAD, TURN RIGHT INTO OLD MAIN ROAD, RICHMOND ROAD, TURN RIGHT INTO ALEXANDER ROAD, TURN LEFT INTO MALCOM ROAD, TURN RIGHT INTO CIRCUIT ROAD, TURN RIGHT INTO CLARK ROAD, TURN LEFT UNTO ALEXANDER ROAD TO A DESIGNATED TAXI STOP, AND RETURN ALONG THE SAME ROUTE TO KK TAXI RANK.



## transport

Department:  
Transport  
Province of KwaZulu-Natal

## GAZETTE

LGKZNG11-2021-JUN

REGION: ALL

1) <b>Application Number:</b> APP0130751	2) <b>Gazette Number:</b> LGKZNG11-2021-JUN
3) <b>Applicant:</b> MS MDLALOSE <b>ID NO.</b> 5809075868082 <b>Association:</b> PATA TAXI ASSOCIATION	4) <b>Applicant Address:</b> 1670 UNIT H PATA LOCATION PMBURG 3201
5) <b>Existing Licence Holder:</b> NOT APPLICABLE <b>ID NO.</b> NOT APPLICABLE	6) <b>Existing Licence Holder Address:</b> NOT APPLICABLE
7) <b>Type of application:</b> NEW OPERATING LICENCE	8) <b>Operating Licence Number:</b> LGKZN0403001226
9) <b>Vehicle Type:</b> MINIBUS	10) 1 X 15 (SEATED) + 0 (STANDING)
11) <b>Region:</b> UMGUNGUNDLOVU	
12.1	<p>22068T22068T00052500 - MALUKAZI.</p> <p>INBOUND: FROM PATA TAXI TERMINAL/S1 (KPE0153) TO PIETERMARITZ:BOURKE-SLATTER (KPC0018) ROUTE: POLITIQUE, V680, V686, RETURN V686, V680 (TO BRIDGE), RETURN V680, POLITIQUE, H1, RETURN H1, POLITIQUE, MOUNT PATRIDGE, ROUTE 13, MR7, MOSES MABHIDA (EDENDALE), LANGALIBALELE (LONGMARKET), RETIEF, PIETERMARITZ, SLATTER STREET.</p> <p>OUTBOUND: FROM PIETERMARITZ:BOURKE-SLATTER (KPC0018) TO PATA TAXI TERMINAL/S1 (KPE0153) ROUTE: PIETERMARITZ, PINE, MOSES MABHIDA (EDENDALE), MR7, ROUTE 13, MOUNT PATRIDGE, POLITIQUE, V680 (TO BRIDGE), RETURN V680, V686, RETURN V686, V680, POLITIQUE, H1, POLITIQUE.</p> <p>ALTERNATIVE ROUTINGS OUTBOUND A. PIETERMARITZ, WEST STREET BUS/TAXI STATION, WEST, LOOP, MOSES MABHIDA (EDENDALE), MR7, ROUTE 13, MOUNT PATRIDGE, POLITIQUE, V680 (TO BRIDGE), RETURN V680, V686, RETURN V686, V680, POLITIQUE, H1, RETURN H1, POLITIQUE B. PIETERMARITZ, WEST STREET BUS/TAXI STATION, WEST, BURGER, MOSES MABHIDA (EDENDALE), MR7, ROUTE 13, MOUNT PATRIDGE, POLITIQUE, V680 (TO BRIDGE), RETURN V680, V686, RETURN V686, V680, POLITIQUE, H1, RETURN H1, POLITIQUE C. PIETERMARITZ, WEST STREET/TAXI STATION, WEST, PRINCE ALFRED, CAMPSDRIFT, MOSES MABHIDA (EDENDALE), MR7, ROUTE 13, MOUNT PATRIDGE, POLITIQUE, V680 (TO BRIDGE), RETURN V680, V686, RETURN V686, V680, POLITIQUE, H1 RETURN H1, POLITIQUE.</p> <p>RESTRICTIONS: ALONG ROUTE 13, ONLY OFF-LOADING OF PASSENGERS IS PERMITTED. THE LOADING OF PASSENGERS ALONG THIS SECTION OF THE ROUTE IS NOT PERMITTED. SPECIAL CONDITIONS: NONE DISPUTES AGAINST PATA TAXI ASSOCIATION BY DAMBUZA TAXI ASSOCIATION.</p>
12.2	<p>22068T22068T00052496 - FLATS .</p> <p>INBOUND: FROM PATA TAXI TERMINAL/S1 (KPE0153) TO PIETERMARTZ: BOURKE-SLATTER (KPC0018) ROUTE: POLITIQUE, S1, S18, S108, RETURN S18, S1, POLITIQUE, MOUNT PATRIDGE, ROUTE 13, MR7, MOSES MABHIDA (EDENDALE), LANGALIBALELE (LONGMARKET), RETIEF, PIETERMARITZ, SLATTER STREET.</p> <p>OUTBOUND: FROM PIETERMARITZ, BOURKE-SLATTER (KPC0018) TO PATA TAXI TERMINAL/S (KPE0153) ROUTE: PIETERMARITZ, PINE, MOSES MABHIDA (EDENDALE) MR7, ROUTE 13, MOUNT PATRIDGE, POLITIQUE.</p> <p>ALTERNATIVE ROUTING OUTBOUND A: PIETERMARITZ, WEST STREET BUS/TAXI STATION, WEST, LOOP, MOSES MABHIDA (EDENDALE), MR7, ROUTE 13, MOUNT PATRIDGE, POLITIQUE B: PIETERMARITZ, WEST STREET BUS/TAXI STATION, WEST, BURGER, MOSES MABHIDA (EDENDALE), MR7, ROUTE 13, MOUNT PATRIDGE, POLITIQUE C: PIETERMARITZ, WEST STREET BUS/TAXI STATION, WEST, PRINCE ALFRED, CAMPSDRIFT, MOSES MABHIDA (EDENDALE), MR7, ROUTE 13, MOUNT PATRIDGE, POLITIQUE.</p> <p>RESTRICTION: ALONG ROUTE 13, ONLY OFF-LOADING OF PASSENGERS IS PERMITTED. THE LOADING OF PASSENGERS ALONG THIS SECTION OF THE ROUTE IS NOT PERMITTED. SPECIAL CONDITIONS NONE DISPUTES AGAINST PATA TAXI ASSOCIATION BY AZALEA TAXI ASSOCIATION.</p>



## transport

Department:  
Transport  
Province of KwaZulu-Natal

## GAZETTE

LGKZNG11-2021-JUN

REGION: ALL

12.3	<p>22068T22068T00132132 - WATERCAN.</p> <p>INBOUND: FROM PATA TAXI TERMINUS/S1 (KPE0153) TO PIETERMARITZ:BOURKE-SLATTER (KPC0018) ROUTE: POLITIQUE TO AZALEA UNIT S (WATERCAN) –POLITIQUE ROAD (KPE0162).</p> <p>RETURN: POLITIQUE, MOUNT PATRIDGE, ROUTE 13, MR7, MOSES MABHIDA (EDENDALE),LANGALIBALELE(LONGMARKET),RETIEF, PIETERMARITZ, SLATTER STREET.</p> <p>OUTBOUND: FROM PIETERMARITZ, BOURKE-SLATTER (KPC0018) TO PATA TAXI TERMINUS/S1 (KPE0153). ROUTE: PIETERMARITZ, PINE, MOSES MABHIDA (EDENDALE),MR7, ROUTE 13, MOUNT PATRIDGE,POLITIQUE.</p> <p>ALTERNATIVE ROUTING: INBOUND A:POLITIQUE, S1, Y957, POLITIQUE TO AZALEA UNIT S (WATERCAN)- POLITIQUE ROAD (KPE 0162), RETURN POLITIQUE,MOUNT PATRIDGE, ROUTE 13, MR7, MOSES MABHIDA(EDENDALE),LANGALIBALELE (LONGMARKET)RETIEF,PIETERMARITZ,SLATTER OUTBOUND A:PIETERMARITZ,WEST STREET BUS/TAXI STATION,WEST,LOOP,MOSES MABHIDA (EDENDALE)MR7 ROUTE 13,MOUNT PATRIDGE,POLITIQUE B:PIETERMARITZ,WEST STREET BUS/ TAXI STATION, WEST,BURGER,MOSES MABHIDA(EDENDALE) ROUTE13,MOUNT PATRIDGE,POLITIQUE C:PIETERMARITZ,WEST STREET BUS/TAXI STATION,WEST,PRINCE ALFRED, CAMPSDRIFT,MOSES MABHIDA (EDENDALE),MR7,ROUTE 13,MOUNT PATRIDGE,POLITIQUE RESTRICTIONS: ALONG ROUTE 13, ONLY OFF-LOADING OF PASSENGERS IS PERMITTED. THE LOADING OF PASSENGERS ALONG THIS SECTION OF THE ROUTE IS NOT PERMITTED. SPECIAL CONDITIONS: NONE DISPUTES AGAINST PATA TAXI ASSOCIATION NONE.</p>
12.4	<p>22068T22068T00132134 - VUBAMASI.</p> <p>INBOUND: FROM PATA TAXI TERMINUS/S1 (KPE0153) TO BOURKE-SLATTER (KPC0018).</p> <p>ROUTE: POLITIQUE, S1, Y911, Y912, Y910, Y906, S1, POLITIQUE, MOUNT PATRIDGE, ROUTE 13, MR7, MOSES MABHIDA (EDENDALE) ANGALIBALELE (LONGMARKET)RETIEF,PIETERMARITZ,SLATTER STREET....</p> <p>OUTBOUND: FROM PIETERMARITZ: BOURKE-SLATTER (KPC0018) TO PATA TAXI TERMINUS/S1 (KPE0153).</p> <p>ROUTE: PIETERMARITZ,PINE,MOSES MABHIDA (EDENDALE),MR7 ROUTE 13,MOUNT PATRIDGE,POLITIQUE.</p> <p>ALTERNATIVE ROUTING: INBOUND A:POLITIQUE,S1,Y957,POLITIQUE,MOUNT PATRIDGE,ROUTE 13 MR7,MOSES MABHIDA(EDENDALE),LANGALIBALELE (LONGMARKET)RETIEF,PIETERMARITZ,SLATTER OUTBOUND: A:PIETERMARITZ,WEST STREET BUS/TAXI STATION,WEST,LOOP,MOSES MABHIDA(EDENDALE),MR7ROUTE 13,MOUNT PATRIDGE,POLITIQUE B:PIETERMARITZ,WEST STREET BUS/TAXI STATION,WEST,BURGER,MOSES MABHIDA(EDENDALE),MR7,ROUTE 13,MOUNT PATRIDGE,POLITIQUE C:PIETERMARITZ,WEST STREET BUS/TAXI STATION,WEST,PRINCE ALFRED,CAMPDRIFT,MOSES MABHIDA (EDENDALE),MR7,ROUTE 13 MOUNTPATRIDGE,POLITIQUE.</p>
12.5	<p>22068T22068T00132135 - BONGUDUNGA.</p> <p>INBOUND: FROM PATA TAXI TERMINUS/S1 (KPE0153) TO PIETERMARITZ: BOURKE-SLATTER (KPC0018) ROUTE: POLITIQUE, S1H2 TO RESERVOIR, RETURN H2, POLITIQUE, MOUNT PATRIDGE,ROUTE 13,MR7,MOSES MABHIDA (EDENDALE)LANGALIBALELE (LONGMARKET),RETIEF,PIETERMARITZ,SLATTER STREET.</p> <p>OUTBOUND: FROM PIETERMARITZ:BOURKE-SLATTER(KPC0018) TO PATA TAXI TERMINUS/S (KPE0153) ROUTE: PIETERMARITZ,PINE,MOSES MABHIDA (EDENDALE),MR7,ROUTE 13, MOUNT PATRIDGE,POLITIQUE</p> <p>ALTERNATIVE ROUTING: OUTBOUND A:PIETERMARITZ,PINE,MOSES MABHIDA ( EDENDALE),MR7,ROUTE13 MOUNT PATRIDGE,POLITIQUE B:PIETERMARITZ,WEST STREETBUS/TAXISTATION,WEST,BURGER,MOSES MABHIDA(EDENDALE),MR7,ROUTE13,MOUNT PATRIDGE,POLITIQUE C:PIETERMARITZ,WEST STREET BUS/TAXI STATION,WEST,PRINCE ALFRED, CAMPSDRIFT,MOSES MABHIDA (EDENDALE),MR7,ROUTE 13,MOUNT PATRIDGE, POLITIQUE RESTRICTIONS: ALONG ROUTE 13, ONLY OFF-LOADING OF PASSENGERS IS PERMITTED. THE LOADING OF PASSENGERS ALONG THIS SECTION OF THE ROUTE IS NOT PERMITTED. SPECIAL CONDITIONS: NONE DISPUTES AGAINST PATA TAXI ASSOCIATION NONE.</p>



## transport

Department:  
Transport  
Province of KwaZulu-Natal

## GAZETTE

LGKZNG11-2021-JUN

REGION: ALL

1) <b>Application Number:</b> APP0130752	2) <b>Gazette Number:</b> LGKZNG11-2021-JUN
3) <b>Applicant:</b> LB MOSIA <b>ID NO.</b> 5503065208082 <b>Association:</b> UMZIMKHULU TAXI OWNERS ASSOCIATION	4) <b>Applicant Address:</b> P O BOX 1069 KOKSTAD 4700
5) <b>Existing Licence Holder:</b> BA SIYA CONSTRUCTION SUPPLY AND CATERING (PTY) LTD <b>ID NO.</b> 2012/217217/07	6) <b>Existing Licence Holder Address:</b> P O BOX 1069 KOKSTAD 4700
7) <b>Type of application:</b> NORMAL TRANSFER	8) <b>Operating Licence Number:</b> LGKZN0503000387
9) <b>Vehicle Type:</b> MINIBUS	10) 1 X 15 (SEATED) + 0 (STANDING)
11) <b>Region:</b> SISONKE	
12.1	3100LL2100D510047050 - UMZIMKHULU TO MATATIELE FROM UMZIMKHULU TAXI RANK TURN RIGHT JOIN R56 PASS CLYDESDALE PROCEED AND PASS IBISI TOWNSHIP, RIETVLEI LOCATION PROCEED AND TURN RIGHT JOIN R56 PASS WIMPY, PROCEED JOIN HOPE STREET PROCEED AND TURN LEFT JOIN R56 PASS CEDAVILLE PROCEED AND TURN RIGHT JOIN MARKET STREET TO MATATIELE TAXI RANK AND RETURN ON THE SAME ROUTE.
12.2	3100LL21009Z10047056 - FROM UMZIMKHULU TAXI RANK TURN RIGHT JOIN R576 PROCEED PASS CLYDESDALE J.S.S. PROCEED AND PASS IBISI/ SHIP PROCEED AND PASS RIETVLEI LOCATION PROCEED AND PASS NGQUMARHENI JUNCTION PROCEED AND TURN RIGHT JOIN R56, PASS WIMPY PROCEED AND JOIN HOPE STREET TURN RIGHT JOIN DOWER STREET TO KOKSTAD TAXI RANK AND RETURN ON THE SAME ROUTE.
12.3	3100LL2206LS10047062 - UMZIMKHULU TO DURBAN UMZIMKHULU TAXI RANK TURN LEFT JOIN R56 PROCEED PASS IXOPO PASS RICHMOND PROCEED AND TURN RIGHT JOIN UMLAAS ROAD AND JOIN N3 PASS CAMPERDOWN PASS MARIAN HILL TOLL PLAZA PROCEED AND TURN LEFT TO M1 RICHMOND ROAD OFF RAMP TURN LEFT TO RICHMOND ROAD PROCEED JOIN M31 OLD MAIN ROAD (DROP OFF) AND PROCEED AND TURN RIGHT TO CROMPTON ROAD TURN LEFT TO M13 PROCEED AND TURN RIGHT TO BEREA ROAD JOIN WEST STREET AND TURN LEFT TO BROOK ROAD AND TURN TO DURBAN THEATRE LANE TAXI RANK.  PINETOWN ALTERNATIVE ROUTE: FROM UMZIMKHULU TAXI RANK TURN RIGHT JOIN R56 PASS IXOPO, PASS RICHMOND TURN RIGHT TO UMLAAS ROAD JOIN N3 TAKE M13 OFF RAMP PROCEED ON M13 TURN LEFT TO M31 OLD MAIN ROAD (DROP OFF PROCEED AND TURN RIGHT TO CROMPTON TURN LEFT TO M13 JOIN N3 PROCEED TURN RIGHT TO BEREA ROAD JOIN WEST STREET AND TURN LEFT TO BROOK ROAD AND TURN RIGHT TO DURBAN THEATRE LANE TAXI RANK.  RETURN ROUTE: FROM THEATRE LANE TAXI RANK JOIN WEST STREET TURN LEFT TO RUSSELL STREET TURN LEFT TO PINE STREET JOIN N3 PASS MARIAN HILL, PASS CAMPER DOWN TURN LEFT TO UMLAAS ROAD TURN LEFT TO R56 PASS RICHMOND PASS IXOPO PROCEED TURN RIGHT TO UMZIMKHULU TAXI RANK.
12.4	3100LL3100L10047063 - UMZIMKHULU - UMTATA  FROM UMZIMKHULU TAXI RANK TURN RIGHT JOIN R56 PASS CLYDESDALE LOCATION PROCEED AND PASS IBISI LOCATION PROCEED AND PASS RIETVLEI LOCATION AND HOSPITAL PROCEED AND TURN LEFT JOIN N2 PASS MT. AYLIF PASS MT. FRERE. THERE ARE DROP OFFS, PASS QUMBU. THERE ARE DROP OFFS PROCEED AND PASS TSOLO BRANCH PROCEED PASS NORTH CREST CROSS UMTATA BRIDGE PROCEED AND TURN RIGHT. JOIN EAGLE STREET TO UMTATA MAIN TAXI RANK AND RETURN ON THE SAME ROUTE.
12.5	3100LL3100O500047954 - FROM UMZIMKHULU TAXI RANK TURN LEFT JOIN R56 PROCEED AND PASS CARISBROOK STATION PROCEED AND PASS AND HOPEWELL BRANCH AND TURN LEFT JOIN MARGARET STREET PASS IXOPO HIGH SCHOOL PROCEED AND PASS KFC AND TURN RIGHT TO IXOPO TAXI RANK AND RETURN ON THE ROUTE. N.B: THERE ARE PICK-UPS AND DROP-OFFS ALONG THE WAY.
12.6	3100LL21007710047955 - FROM UMZIMKHULU TO DESTINATION : HARDING FROM UMZIMKHULU TAXI RANK TURN RIGHT JOIN R56 PROCEED AND PASS CLYDESDALE PROCEED AND PASS IBISI TOWNSHIP PROCEED AND PASS RIETVLEI SECONDARY SENIOR SECONDARY SCHOOL PROCEED AND TURN RIGHT TO RIETVLEI TAXI RANK AND HOSPITAL THERE ARE DROP-OFF AND PICK-UPS RETURN BACK AND TURN RIGHT JOIN R56 PROCEED AND TURN LEFT AT MAGALELA JOIN N2 DROP -OFF AND PICK-UPS PROCEED AND TURN RIGHT JOIN MARCHISON STREET AND CROSS MASGRAVE STREET PROCEED AND TURN LEFT JOIN FIELD STREET TO HARDING TAXI RANK AND RETURN ON THE SAME ROUTE.
12.7	3100LL3100LL00047956 - UMZIMKHULU - RIETVLEI  FROM UMZIMKHULU TAXI RANK TURN RIGHT JOIN R56 PROCEED AND PASS CLYDESDALE PASS MABHOLIDI BRANCH AND THERE ARE DROP-OFFS & PICK-UPS PASS STRAL HOEK BRANCH (DROP-OFF & PICK-UPS) PROCEED TO ELUTHUMENI THERE ARE (DROP-OFFS & PICK UPS) PROCESS TO KWAZULU AND SLOVAS (DROP-OFFS & PICK-UPS) PROCESS TO DUZE & S. DAMOYI THERE ARE (DROP-OFFS & PICK-UPS) PROCEED AND CROSS MATUGULU BRIDGE, TO MLOZANA (DROP-OFFS & PICK-UPS) PROCEED AND CROSS IBISI LOCATION TO ESIMPINTSHWENI & ESIHLAHLANI (DROP-OFFS & PICK-UPS) PROCEED & CROSS ELUCINGWENI BRIDGE TO KOKSHILL STOP (DROP-OFF & PICKUPS) PROCEED TO KWANKOSI STOP (DROP-OFF & PICKUPS) PROCEED TO KWANKOSI STOP (DROP-OFFS & PICK-UPS) PROCESS & PASS GRAVE YARD TO PHOLAPAKI & MAHOBE BRANCH (DROP-OFFS & PICK-UPS) PROCESS AND PASS KWANOBILA SCHOOL & RIETVLEI J.S.S. PROCEED AND CROSS DONKERHOEK BRIDGE & PASS BRIDGE PASS ERHAWUKA BRANCH TURN RIGHT TAXI RANK AND RETURN ON THE SAME ROUTE.
12.8	3100LL22068T10047952 - UMZIMKHULU - PIETERMARITZBURG  FROM UMZIMKHULU TAXI RANK TURN LEFT JOIN R56 PASS IXOPO PROCEED AND PASS RICHMOND PROCEED AND PASS THORNVILLE PROCEED AND JOIN ALEXANDER PROCEED TURN LEFT JOIN CHIEF ALBERT STREET PROCEED TURN RIGHT JOIN LANGALIBALELE STREET PROCEED TURN LEFT JOIN BOSCHOF TURN LEFT TO SHOPRITE PIETERMARITZBURG TAXI RANK AND RETURN ON THE SAME ROUTE.



## transport

Department:  
Transport  
Province of KwaZulu-Natal

## GAZETTE

LGKZNG11-2021-JUN

REGION: ALL

1) <b>Application Number:</b> APP0130763	2) <b>Gazette Number:</b> LGKZNG11-2021-JUN
3) <b>Applicant:</b> TB MBATHA <b>ID NO.</b> 6011165852089 <b>Association:</b> MADADENI TAXI OWNERS ASSOCIATION	4) <b>Applicant Address:</b> P.O BOX 60440 INQAYIZIVELE 2957
5) <b>Existing Licence Holder:</b> NSB SHABALALA <b>ID NO.</b> 6107185369086	6) <b>Existing Licence Holder Address:</b> P O BOX 2910 MADADENI 2951
7) <b>Type of application:</b> NORMAL TRANSFER	8) <b>Operating Licence Number:</b> LGKZN0103001186
9) <b>Vehicle Type:</b> MINIBUS	10) 1 X 15 (SEATED) + 0 (STANDING)
11) <b>Region:</b> AMAJUBA	
12.1	2202BR2100F500057617 - MADADENI (KWANYEMBE) TO NEWCASTLE FROM N SECTION TAXI RANK KWANYEMBE, TURN RIGHT ENTER P SECTION ENTER ROAD FROM P1 STOP, VIA POST BOX, TURN LEFT AT STAFFORD CLINIC OR RIGHT. TURN RIGHT ENTER M SECTION. TURN RIGHT AT ROAD INTERSECTION VIA DEDANGIFUNDE HIGH SCHOOL, TURN LEFT MUZIKAYISE JUNIOR PRIMARY, TURN RIGHT ENTER L SECTION STRAIGHT TURN LEFT ON ROAD BETWEEN SECTION 7 AND SECTION 6 TO MADADENI BREWERY VIA VIRGINIA SUPERMARKET, VIA MADADENI LIGHT INDUSTRIES, VIA BINDA HARDWARE MOYOMUHLE TAXI RANK AND COMMUNITY CENTRE. AT ROBOT TURN RIGHT ENTER MAIN ROAD P483 FROM NEWCASTLE TO OSIZWENI, BUFFALO FLATS AND UTRECHT TO NEWCASTLE AT INGAGANE ROBOT CROSS-OVER INGAGANE RIVER TURN LEFT AT KEYWAY MOTORS ROBOT INTO ASIPHEPHE ROAD ENTER ALBERT WESSELS ROAD. VIA LIGHT AND TEXTILE INDUSTRIES EMABHODINI TO NEWCASTLE VIA PROTECTION SERVICE TURN RIGHT ALLEN STREET PROCEED TURN LEFT AT KIRKLAND STREET, TURN RIGHT AT VOORTREKKER STREET PROCEED ACROSS TERMINUS STREET, ENTER APPROVED NEWCASTLE TAXI RANK. RETURN WITH SAME ROUTE TO MADADENI TOWNSHIP.
12.2	2202BQ2100F500057632 - NEWCASTLE TAXI RANK TO NEWCASTLE TOWNLANDS FROM TAXI RANK INTO TERMINUS STREET TURN LEFT AT VOORTREKKER STREET TURN LEFT INTO KIRKLAND STREET, TURN LEFT INTO ALLEN STREET, PROCEED STRAIGHT TURN RIGHT AT DRAKENSBURG DRIVE PROCEED STRAIGHT, VIA MONTE VISTA, TURN LEFT INTO AQUAMARINE DRIVE, TURN RIGHT INTO AMETHYST ROAD PROCEED STRAIGHT TURN RIGHT AT DRAKENSBURG DRIVE, TURN LEFT INTO VICTORIA ROAD PROCEED STRAIGHT VIA AMAJUBA LODGE, CHECKERS SHOPPING CENTRE, TURN RIGHT AT ROBOT INTO ALLEN STREET PICK AND DROP TO AND FROM. RETURN WITH SAME ROUTE TO NEWCASTLE TAXI RANK.
12.3	2100F52202BQ00057662 - NEWCASTLE TO NORMANDEEN FROM NEWCASTLE TAXI RANK EXIT WITH TERMINUS STREET TURN LEFT WITH SUTHERLAND STREET TURN RIGHT WITH SCOTT STREET TO LENNOXTON WITH ROAD P39 TO NORMANDIEN PICK AND DROP RETURNING USING SAME ROUTE.
12.4	2202BR2202BS00057622 - MADADENI TO OSIZWENI FROM MADADENI TO OSIZWENI TOWNSHIP FROM MAGISTRATE OFFICE, MADADENI TOWNSHIP, TURN LEFT ENTER ROAD BETWEEN SECTION 2 AND MUNICIPALITY OFFICES. TURN RIGHT AT BP GARAGE PROCEED STRAIGHT VIA IMBONGOLWENI CHURCH, VIA KHUZANI SHOPPING CENTRE VIA METHODIST CHURCH. SECTIONS 1 PROCEED STRAIGHT AT FOUR WAY STOP ON ROAD BETWEEN RIVERSIDE HOUSES AND SECTION 3 TURN RIGHT AT KWAMABOYA. VIA EHASHINI STOP. VIA ST HOHN CHURCH, TURN RIGHT AT CHECKERS SHOPPING CENTER VIA CLINIC SECTION 3, TURN LEFT AT CLINIC, AND PROCEED VIA MADADENI LIBRARY, VIA BEER WHOLESALE DEPOT, VIA MAZIBUYE TESTING STATION. PROCEED STRAIGHT, AT ZENZELE SHOPPING CENTER, TURN RIGHT AND TURN LEFT VIA MADADENI HOSPITAL ROAD BETWEEN SECTION 6 AND MADADENI HOSPITAL, TURN LEFT AT AMAZULU HIGH SCHOOL, TURN RIGHT AT ROAD INTERSECTION (ROAD BETWEEN SECTION 6 AND SECTION 7), VIA MADODA SHOPPING ENTERPRISE, TURN RIGHT AT MADADENI BREWERY VIA MOYOMUHLE TAXI RANK, TURN LEFT AT THE ROBOT ENTER ROAD TO OSIZWENI AND UTRECHT VIA NINE MILE STOP, VIA BLAUBOSCH AREA, TURN RIGHT AT EMPANGENI, TURN LEFT ENTER OSIZWENI TOWNSHIP (SOUTH), PROCEED STRAIGHT VIA QHUBIMFUNDO S. P. SCHOOL AND VIA XOLANI HIGH SCHOOL. TURN RIGHT AT KWAMASHU STOP. TURN LEFT AT MPHAZIMA RESTAURANT AND HLANGANANI SHOPPING CENTRE, PROCEED STRAIGHT, TURN RIGHT AT ROAD INTERSECTION VIA OSIZWENI BUSINESS ARE, VIA POST OFFICE (OSIZWENI) AND S.A.P.S. STATION, TURN LEFT PROCEED STRAIGHT TO TOP TANK, TURN LEFT KWAMBHOKO (SAND SUPPLY DEPOT) VIA LONG HOMES HOUSING, TURN RIGHT AT MATSHEKETSHENI SECTION, VIA KWA BOB SHOPPING CENTRE, AND MASKOPHASINI, TURN LEFT AT DEPOT, ON THE THIRD ROAD FROM KHUZANI SHOPPING CENTRE, TURN RIGHT VIA KWAMAKHANYA SHOPPING CENTER, TURN RIGHT AT KWA VILAKAZI CORNER HOUSE, VIA 5 STAR CENTRE AND FIRE STATION OSIZWENI, AND TURN RIGHT AT T.V. LIQUOR STORE. PROCEED STRAIGHT VIA KAKALASPAN AREA (RURAL AREA) VIA MILLENNIUM CASH STORE. EMPOMPINI RETURN SAME ROUTE TO MADADENI TOWNSHIP.
12.5	2202BQ2202BQ00057642 - NEWCASTLE TO DANNHAUSER FROM NEWCASTLE TAXI RANK ENTER TERMINUS STREET, TURN LEFT AT VOORTREKKER STREET TURN LEFT KIRKLAND STREET, TURN RIGHT INTO ALLEN STREET PROCEED STRAIGHT TO ARBOR PARK SUBURB, TURN RIGHT INTO N11 ROAD PROCEED STRAIGHT TO BALLENGICH TURN LEFT INTO R621 ROAD TO SKOBARIN SETTLEMENT PROCEED STRAIGHT TURN RIGHT ENTER DANNHAUSER TOWN TURN LEFT TO DANNHAUSER APPROVED TAXI RANK, RETURN WITH SAME ROUTE TO NEWCASTLE.





## transport

Department:  
Transport  
Province of KwaZulu-Natal

## GAZETTE

LGKZNG11-2021-JUN

REGION: ALL

1)	<b>Application Number:</b> APP0130775	2)	<b>Gazette Number:</b> LGKZNG11-2021-JUN
3)	<b>Applicant:</b> ME MAGWAZA <b>ID NO.</b> 7606295432089 <b>Association:</b> NONGOMA TAXI ASSOCIATION	4)	<b>Applicant Address:</b> P O BOX 1851 NONGOMA 3950
5)	<b>Existing Licence Holder:</b> BV XABA <b>ID NO.</b> 6312140583082	6)	<b>Existing Licence Holder Address:</b> PO BOX 1851 NONGOMA 3950
7)	<b>Type of application:</b> NORMAL TRANSFER	8)	<b>Operating Licence Number:</b> LGKZN0803000409
9)	<b>Vehicle Type:</b> MINIBUS	10)	1 X 15 (SEATED) + 0 (STANDING)
11)	<b>Region:</b> ZULULAND		
12.1	22076I21004R10050355 - NONGOMA TO DURBAN  FROM AN APPROVED NONGOMA TAXI RANK, TURN RIGHT TO NONGOMA MAIN ROAD INTO R66, PROCEED ALONG R66 AND PASS ULUNDI AND MELMOTH (NO DROP OR PICK UP WILL BE MADE). PROCEED INTO R34 AND PASS NDUNDULU AND TURN RIGHT INTO R66 AND PASS ESHOWE. FROM ESHOWE TOWN TURN LEFT TO TOTAL GARAGE (WHICH IS REFRESHMENT AREA. NO DROP OR PICK UP WILL BE MADE). PROCEED ALONG R66 AND PASS GINGINDLOVU (NO DROP OR PICK UP WILL BE MADE), AND PROCEED TO DOKODWENI N2 ON-RAMP TURN RIGHT AND JOIN N2 TOLL ROAD, PASS THROUGH UMVOTI PLAZA AND PASS BALLITO AND TURN INTO RIGHT INTO M4 (DROP MAY BE MADE, NO PICKUPS), AND PROCEED ALONG M4 TO DURBAN INTO ORDINANCE ROAD, TURN LEFT INTO SOLDIERS WAY (DROP OFF AT THE KINGS GATE), TURN RIGHT INTO LEOPOLD ROAD REACHING WARWICK AVENUE, TURN RIGHT AND (DROP CAN BE MADE AT MARKET, NO PICK-UPS. PROCEED TO ALBERT ROAD AND TURN RIGHT TO UMNGENI ROAD, AND EXIT LEFT TO OSBORNE STREET AT THE APPROVED TAXI RANK. OFF LOAD, LOAD AND RETURN ALONG THE FORWARD ROUTE IN REVERSE.  ALTERNATIVE ROUTE FROM APPROVED TAXI RANK IN NONGOMA FOLLOW ROUTE AS PER NO.1 ABOVE UP TO BALLITO, PROCEED ALONG N2 TOLL ROAD THROUGH UMVOTI PLAZA AND EXIT TO R102 AT THE GATEWAY MALL TO UMNGENI ROAD, TURN LEFT AND DROP OFF AT THE DURBAN STATION, PROCEED TO LEOPOLD ROAD AND DROP OFF AT KING'S GATE AND PROCEED ALONG AS DETAILED ABOVE.  ALTERNATIVE ROUTE FROM APPROVED TAXI RANK IN NONGOMA, PROCEED TO N2 TOLL ROAD, EXITING LEFT INTO N3. PROCEED ALONG N3, EXIT TO M13. DROP-OFF AT ENGEN GARAGE, CROSS OVER TO WARWICK AVENUE, INTO ALICE ROAD (DROP WILL BE MADE AT GREY STREET), PROCEED TO AN APPROVED RANK AT OSBORNE STREET AND RETURN ALONG ROUTE NUMBER 1 ABOVE.		
12.2	22076I2202BQ10050359 - NONGOMA TO NEWCASTLE  FROM NONGOMA TAXI RANK, TURN LEFT INTO R618, PROCEED ALONG R618 TO NGOME (DROP ONLY), AND TURN LEFT INTO R69, AND CROSS OVER TO R33 ALONG VRYHEID. PROCEED ALONG R33 AND BLOOD RIVIER T-JUNCTION TURN RIGHT INTO R34 PROCEED ALONG R34 TO UTRECHT (DROP CAN BE MADE ONLY). PROCEED ALONG R34 AND PASS OSIZWENI AND MADADENI (NO DROP ONLY) AND PROCEED TO NEWCASTLE, INTO NEWCASTLE TAXI RANK. OFF LOAD, LOAD AND RETURN ALONG THE FORWARD ROUTE IN REVERSE.		
12.3	22076I2207J510050360 - NONGOMA TO VRYHEID  FROM NONGOMA TAXI RANK, TURN LEFT INTO R618, PROCEED ALONG R618 TO NGOME (DROP CAN BE MADE ONLY), PROCEED ALONG R618 AND TURN LEFT INTO R69, PROCEED ALONG TO VRYHEID TAXI RANK. OFFLOAD, LOAD AND RETURN ALONG FORWARD ROUTE IN REVERSE.		
12.4	22076I22076I00050361 - NONGOMA TO PONGOLA  FROM NONGOMA TAXI RANK, TURN RIGHT INTO R66, PROCEED ALONG R66 AND PASS MAHLANGASI (DROP CAN BE MADE), AND PROCEED TO MAGUDU ALONG R66, AT THE T JUNCTION TURN LEFT ALONG N2 ROAD, ENTERING TOWN, AND TURN RIGHT TO THE APPROVED TAXI RANK IN PONGOLA. OFF-LOAD, LOAD AND RETURN ALONG FORWARD ROUTE IN REVERSE.		
12.5	22076I22077Z10050362 - NONGOMA TO MKHUZE  FROM NONGOMA TAXI RANK, TURN LEFT TO MAIN ROAD AND PROCEED TO THE JUNCTION AND TAKE RIGHT ALONG R618 AT SIPHAMBANWENI, TURN LEFT ALONG P234, AND PASS EKUTHOKOZENI (PICK-UPS IS MADE SUBJECT TO CONDITION 5 BELOW), PROCEED ALONG P234 TO N2 AND CROSS OVER TO N2 TO MKHUZE MAIN ROAD AND TURN LEFT TO APPROVED TAXI RANK AT MKHUZE. OFFLOAD AND LOAD RETURN ALONG THE FORWARD ROUTE IN REVERSE.		
12.6	22076I2207XJ10050363 - NONGOMA TO EMPANGENI  FROM NONGOMA TAXI RANK TURN LEFT TO THE MAIN ROAD AT THE JUNCTION TURN RIGHT ALONG R618, AND PASS ALONG BUXEDEN AND HLABISA (NO PICK AND DROP MADE), PROCEED TO MATUBATUBA, AT THE N2 JUNCTION, TURN RIGHT INTO N2 AND PROCEED TO RICHARDS BAY (DROP IS MADE, NO PICK UPS). PROCEED ALONG R34 TO EMPANGENI AND DROP OFF ONLY PASSENGERS AT 'B' RANK AND PROCEED TO 'A' RANK. OFF-LOAD, LOAD AND RETURN ALONG THE FORWARD ROUTE IN REVERSE.  ALTERNATIVE ROUTE FROM NONGOMA TAXI RANK, TURN RIGHT ALONG R66 AND PASS ULUNDI (NO PICK OR DROP) AND PROCEED TO MELMOTH ALONG R66 AND DROP WILL BE MADE ONLY. PROCEED ALONG R34 TO NDUNDULU (DROP ONLY), AND PROCEED ALONG R34 TO EMPANGENI. OFFLOAD AND LOAD AT EMPANGENI 'A' RANK AND RETURN ALONG THE FORWARD ROUTE IN REVERSE.		
12.7	22076I11008Z10050364 - NONGOMA TO JOHANNESBURG  FROM NONGOMA APPROVED TAXI RANK, TURN LEFT AT JUNCTION, TURN RIGHT INTO R618, PROCEED ALONG R618 INTO R69. PROCEED ALONG R69 AND PASS VRYHEID AND CROSS OVER INTO R33; AT BLOOD RIVIER T JUNCTION TURN RIGHT INTO R34, AND PASS UTRECHT AND NEWCASTLE (NO PICK UP OR DROP WILL BE MADE). AT NEWCASTLE TURN RIGHT INTO N11. PROCEED ALONG N11 TO VOLKRUST (REFRESHMENT POINT) (NO PICK UP PICK), TURN LEFT INTO R23 AND PROCEED TO STANDERTON, HEIDELBERG AND BALFOUR (DROP CAN BE MADE, NO PICKS UPS), AND PROCEED INTO N3 SUBWAY AND TURN RIGHT INTO N3. PROCEED ALONG N3 TO JOHANNESBURG, AND PASS BOKSBURG, VOSLOORUS (NO PICK OR DROP) AND TURN LEFT INTO M2. PROCEED ALONG M2 AND TURN LEFT INTO RISSIK STREET, INTO WOLMARANS STREET, TURN RIGHT INTO WANDERERS STREET AND TURN LEFT INTO AN APPROVED TAXI RANK. OFFLOAD AND LOAD AND RETURN ALONG THE FORWARD ROUTE IN REVERSE.		
12.8	22076I22076I00050365 - NONGOMA TO UMFOLOZI  FROM APPROVED TAXI RANK IN NONGOMA, TURN RIGHT INTO R66, PROCEED ALONG R66 AND PASS HOLINYOKA (DROPPING ONLY), TURN LEFT TO L428 TO EZIMPISINI AREA (DROPPING ONLY) AND RETURN TO R66, PROCEEDING ALONG R66 TO DENGIE AREA ( DROP ONLY), TURN RIGHT INTO D1819 TO KWA-MINYA AREA, INTO R618, TURN RIGHT TO NONGOMA TOWN 2 INTO R66 AND PROCEED TO KWA-GOMONDO AREA, TURN LEFT ALONG D1818 AND PROCEED TO KWAMPUNZA AREA AND RETURN TO R66. PROCEED ALONG R66 TO ESIGANGENI AREA AND TURN RIGHT INTO D1821 TO PHANGODE AND RETURN TO R66. PROCEED ALONG R66 TO MFEMFENI AREA, TURN LEFT INTO P703 TO MATHENI AREA AND UKHUKHO AND RETURN TO R66. PROCEED ALONG R66 TO KWA-MUSI AREA AND TO MFOLLOZI APPROVED TAXI RANK AND RETURN ALONG THE FORWARD ROUTE IN REVERSE.		



## transport

Department:  
Transport  
Province of KwaZulu-Natal

## GAZETTE

LGKZNG11-2021-JUN

REGION: ALL

12.9	22076I22076I00050366 - NONGOMA TO MAPHOPHOMA  FROM APPROVE TAXI RANK IN NONGOMA , TURN LEFT INTO MAIN ROAD, INTO ESIKHALENI AREAS TURN LEFT INTO D1810 TO MAPHOPHOMA. TURN LEFT INTO D1855 TO EKUVUKENI AREA AND RETURN BACK INTO D1810. PROCEED ALONG D1810 AND TURN RIGHT INTO D1853 TO SHELEZA AND PASS MPUMALANGA AREA AND RETURN BACK INTO D1810. PROCEED ALONG D1810 AND TURN LEFT INTO D1903 TO DABHAZI AREA AND RETURN BACK INTO D1810. PROCEED ALONG D1810 AND PASS HLAMBANYATHI AREA , INTO R618 AND PASS HLABISA AND PROCEED TO MAPHOPHOMA APPROVED TAXI RANK. OFFLOAD, LOAD AND RETURN ALONG THE FORWARD ROUTE IN REVERSE.
12.10	22076I22076I00050367 - NONGOMA TO BUXEDEN  FROM APPROVED TAXI RANK IN NONGOMA, INTO R618, AT ESIPHAMBANWENI TURN RIGHT INTO D1801 TO ESIKHOKHWANENI, TURN RIGHT INTO R618. AT ODUSHWINI AREA TURN RIGHT INTO D1856 TO ESIDINSINI AND PASS NJAMPELA AREA INTO D1810, TURN RIGHT INTO R66 INTO NONGOMA MAIN ROAD.  ALTERNATIVE ROUTE FROM APPROVED TAXI RANK IN NONGOMA UP TO R618 PROCEED TO DUSHWINI, TURN LEFT INTO D1857 TO DONGOTHULI AREA, AND RETURN BACK TO R618 AND PROCEED TO ESINKONKONKO AREA, TURN LEFT INTO D2032 TO MTHWADLANA AREA AND RETURN BACK INTO R618 TO BUXEDEN TAXI RANK. OFFLOAD, LOAD AND RETURN ALONG THE FORWARD ROUTE IN REVERSE.
12.11	22076I22076I00050368 - NONGOMA TO USUTHU  FROM APPROVED TAXI RANK IN NONGOMA TURN LEFT INTO R66, AT ESIGANGENI AREA TURN RIGHT TO D1821 TO PHANGODE, TURN RIGHT INTO D1820 TO USUTHU APPROVED TAXI RANK. OFFLOAD, LOAD AND RETURN ALONG THE FORWARD ROUTE IN REVERSE.





## transport

Department:  
Transport  
Province of KwaZulu-Natal

## GAZETTE

LGKZNG11-2021-JUN

REGION: ALL

1) <b>Application Number:</b> APP0130304	2) <b>Gazette Number:</b> LGKZNG11-2021-JUN
3) <b>Applicant:</b> LJ SHEZI <b>ID NO.</b> 6706085260087 <b>Association:</b> FOLWENI TAXI ASSOCIATION	4) <b>Applicant Address:</b> 7 DELHOO LANE ISIPINGO HILLS, DURBAN KWAZULU-NATAL KWA-ZULU NATAL 4133
5) <b>Existing Licence Holder:</b> NOT APPLICABLE <b>ID NO.</b> NOT APPLICABLE	6) <b>Existing Licence Holder Address:</b> NOT APPLICABLE
7) <b>Type of application:</b> NEW OPERATING LICENCE	8) <b>Operating Licence Number:</b> LKNKZN0128536
9) <b>Vehicle Type:</b> MINIBUS TAXI	10) 1 X 9-16 (SEATED) + 0 (STANDING)
11) <b>Region:</b> NINGIZMU 1	
12.1	2206PT2209WC00051018 - FOLWENI TO ISIPINGO FROM ISIPINGO RANK ON JADWAT STREET, RIGHT OLD MAIN ROAD, TURN RIGHT TO M35, PROCEED TOWARDS MALUKAZI TOWNSHIP. AFTER PASSING MBHOKODWENI BRIDGE, DROPPING AND PICKING OF PASSENGERS GOING TO FOLWENI, PASSING EMATSHENI AMHLOPHE, NSIMBINI, POLICE STATION, NKONKA RESERVE, DODOZA RESERVE, FOLWENI GARAGE, FOLWENI POLICE STATION, TURN LEFT NDABEZITHA ROAD, INTO FOLWENI TAXI RANK AND RETURN BACK ON THE SAME ROUTE.
12.2	2206PT2202JB00051019 - 2. FOLWENI TO JACOBS. FROM FOLWENI TAXI RANK ON NDABEZITHA ROAD, PROCEED ALONG NDABEZITHA ROAD, TURN RIGHT M35, TURN LEFT TO OLD MAIN ROAD, INTO JEFFELS ROAD, INTO WILCOX ROAD, PASS TRADE CENTRE, TURN RIGHT TO PROSPECTON ROAD, TURN LEFT INTO N2, PASS DURBAN INTERNATIONAL AIRPORT, LEFT INTO INKOSI ALBERT LUTHULI HIGHWAY, TURN OFF MEREWENT, RIGHT DURANTA ROAD, TURN LEFT LANSDOWNE ROAD, RIGHT LERWICK ROAD, LEFT CHAMBERLAIN ROAD, LEFT BLUFF ROAD, TURN RIGHT BLAFOUR ROAD, PROCEED STRAIGHT THEN TURN LEFT INTO TEAKWOOD ROAD, INTO JACOBS ROAD, TURN AROUND AT THE M4 INTERCHANGE, BACK ALONG BALFOUR ROAD, RIGHT INTO QUALITY STREET, LEFT M4 / INKOSI ALBERT LUTHULI HIGHWAY, LEFT N2, RIGHT PROSPECTON ROAD, LEFT OLD MAIN ROAD, RIGHT TO JADWAT STREET, INTO ISIPINGO TAXI RANK.
12.3	2206PT2206MF00051020 - 3. FOLWENI TO PROSPECTON. FROM AN APPROVED TAXI RANK IN FOLWENI, PROCEED ALONG NDABEZITHA ROAD, TURN RIGHT M35, PROCEED ALONG M35, LEFT INTO OLD MAIN ROAD, TURN RIGHT JEFFELS ROAD, INTO JOYNER ROAD, PASS TOYOTA COMPANY, TURN LEFT TO THE AVENUE EAST, TURN RIGHT PROSPECTON ROAD, LEFT OLD MAIN ROAD, RIGHT JADWAT STREET, TO AN APPROVED RANK AT ISIPINGO.
12.4	2206PT2209WC00051021 - 4. FOLWENI TO WINKELSPRUIT. FROM FOLWENI TAXI RANK, PROCEED ALONG NDABEZITHA ROAD, RIGHT TO M35, LEFT OLD MAIN ROAD, TURN RIGHT JEFFELS ROAD, INTO JOYNER ROAD, TURN RIGHT INTO KINGSWAY, OVER MBHOKODWENI BRIDGE, PASS ATHLONE PARK, KINGSWAY HOSPITAL, PROCEED ALONG R102, PASS AMANZIMTOTI, WARNER BEACH, DOONSDALE, TURN AROUND AT THE WINKELSPRUIT TESTING CENTRE, ALONG R102, BECOMING KINGSWAY, INTO PROSPECTON ROAD, LEFT OLD MAIN ROAD, RIGHT JADWAT STREET INTO RANK.
12.5	2206PT2209WC00051022 - 5. GOLOKODO RESERVE TO ISIPINGO FROM ISIPINGO TAXI RANK ON JADWAT STREET, TURN RIGHT OLD MAIN ROAD, TURN RIGHT M35, PASSING MALUKAZI TOWNSHIP, PROCEED ALONG M35, PASSING AMATSHENI AMHLOPHE RESERVE, NKONKA RESERVE, NSIMBINI POLICE STATION, TURN LEFT GOLOKODO HIGHWAY, PASS GOLOKODO SCHOOL, TURN LEFT INTO ENHLE HIGH SCHOOL, TURN AROUND AT ANGLICAN CHURCH, RETURN TO ISIPINGO RANK ON THE SAME ROUTE.
12.6	2206PT21004R00051023 - FOLWENI TO DURBAN STARTING POINT ON D994, PASSING DEPARTMENT OF AGRICULTURE, NJAPHA STORE, ZAMAKAHLE STORE, CHARLES SABLEO HIGH SCHOOL, NATHANEN HP SCHOOL, TURN RIGHT R603, LEFT M35, LEFT OLD MAIN ROAD, INTO JEFFELS ROAD, INTO WILCOX ROAD, PASS TRADE CENTRE, RIGHT R102/PROSPECTON ROAD, LEFT N2, LEFT INTO M4, LEFT MOORE ROAD, RIGHT WARWICK AVENUE, INTO UNIVERSITY AVENUE AND PROCEED TO THE UNIVERSITY CAR PARK RANK.  RETURN TRIP.  FROM UNIVERSITY AVENUE, TURN RIGHT LANCERS ROAD, LEFT WILLS ROAD, LEFT SYRINGA ROAD, LEFT BEREA ROAD, INTO WEST STREET, RIGHT PARK STREET, INTO M4 / INKOSI ALBERT LUTHULI HIGHWAY, LEFT N2, PASS DURBAN INTERNATIONAL AIRPORT, TURN RIGHT PROSPECTON ROAD, LEFT WILCOX ROAD, INTO JEFFELS ROAD, RIGHT M35, PASSING MALUKAZI TOWNSHIP, AFTER MBHOKODWENI BRIDGE, PICK AND DROP OFF PASSENGERS, LEFT NDABEZITHA ROAD AND RANK AT FOLWENI TAXI RANK.



## transport

Department:  
Transport  
Province of KwaZulu-Natal

## GAZETTE

LGKZNG11-2021-JUN

REGION: ALL

1) <b>Application Number:</b> APP0130538	2) <b>Gazette Number:</b> LGKZNG11-2021-JUN
3) <b>Applicant:</b> DC MBEWANA <b>ID NO.</b> 7208050362088 <b>Association:</b> THUTHUKANI TAXI ASSOCIATION (HARDING)	4) <b>Applicant Address:</b> PO BOX17 HARDING 4680
5) <b>Existing Licence Holder:</b> NOT APPLICABLE <b>ID NO.</b> NOT APPLICABLE	6) <b>Existing Licence Holder Address:</b> NOT APPLICABLE
7) <b>Type of application:</b> NEW OPERATING LICENCE	8) <b>Operating Licence Number:</b> NOTAVAILABLE
9) <b>Vehicle Type:</b> MINIBUS	10) 1 X 15 (SEATED) + 0 (STANDING)
11) <b>Region:</b> UGU-OGWINI	
12.1	2100HE32019010150038 - HARDING TO MATATIELE  FROM AN APPROVED TAXI RANK IN HARDING EXIT AND TURN LEFT TO FIELD STREET, UPON REACHING THE INTERSECTION TURN LEFT INTO LIVINGSTONE STREET UNTIL YOU APPROACH LIVINGSTONE HAWKINS STREET INTERSECTION, TURN RIGHT INTO HAWKINS STREET LEADING TO N2, AT N2 TURN TO LEFT (WEST), PROCEED VIA KOKSTAD (OFF LOAD), CEDARVILLE (OFF – LOAD ) PROCEED UNTIL YOU REACH MATATIELE TAXI RANK AND USE THE SAME ROUTE ON RETURN.
12.2	2100HE61002P10150056 - HARDING TO CARLETONVILLE (NW)  FROM APPROVED TAXI RANK IN HARDING EXIT AND TURN LEFT TO FIELD STREET, UPON REACHING THE INTERSECTION TURN LEFT INTO LIVINGSTONE STREET UNTIL YOU APPROACH LIVINGSTONE /HAWKINS STREET INTERSECTION, TURN RIGHT INTO HAWKINS STREET LEADING TO N2, AT N2 JOIN R56, PASS UMZIMKULU, IXOPO, MOOI RIVER, HARRISMITH, WARDEN VILLERS, VEREENING (DROP & PASS), JOIN M2 TO CARTONVILLE TAXI RANK (DROP & PASS) JOIN M2 TO CARLETON TAXI RANK AND ON RETURN USE THE SAME ROUTE.
12.3	2100HE6100G710150059 - HARDING TO ORKNEY  FROM APPROVED TAXI RANK IN HARDING EXIT AND TURN LEFT TO FIELD STREET, UPON REACHING THE INTERSECTION TURN LEFT INTO LIVINGSTONE STREET UNTIL YOU APPROACH LIVINGSTONE / HAWKINS STREET INTERSECTION, TURN RIGHT INTO HAWKINS STREET LEADING TO N2, AT N2 JOIN R56 PASS UMZIMKULU, IXOPO, RICHMOND, PIETERMARITZBURG (DROP AND PASS), JOIN THE N3 PASS HOWICK, MOOI RIVER, HARRISMITH, TURN TOWARDS BETLEHEM, PASS BETLEHEM, LANDRY& KROONSTAD AND STRAIGHT TO THE TAXI RANK IN ORKNEY AND USE THE SAME ROUTE ON RETURN.
12.4	2100HE6100IN10150055 - HARDING TO RUSTENBURG  FROM APPROVED TAXI RANK IN HARDING EXIT AND TURN LEFT TO FIELD STREET, UPON REACHING THE INTERSECTION TURN LEFT INTO LIVINGSTONE STREET UNTIL YOU APPROACH LIVINGSTONE / HAWKINS STREET INTERSECTION, TURN RIGHT INTO HAWKINS STREET LEADING N2 AT N2 JOIN R56, PASS UMZIMKULU, IXOPO, RICHMOND, PIETERMARITZBURG (DROP AND PASS), JOIN N3 TO JOHANNESBURG PROCEED UNTIL YOU JOIN N1 NORTH GOING PASS BOKSBURG, JOIN N1 TO PRETORIA TURN INTO R562, PROCEED UNTIL JOINING R511 PROCEED TO N4 TO RUSTENBURG TAXI RANK AND USE THE SAME ROUTE ON RETURN.
12.5	22026D11008Z10052026 - HARDING TO JOHANNESBURG  21. FROM APPROVED TAXI RANK HARDING PROCEED ALONG HAWKINS STREET INTO N2, JOIN R56, PASS UMZIMKHULU, RICHMOND, THORNVILLE, AND JOIN ALEXANDRA ROAD INTO COMMERCIAL STREET IN PIETERMARITZBURG, JOIN N3 AND PASS HOWICK, MOOI RIVER, HARRISMITH, WARDEN, VILLIERS, HEIDELBERG, BOKSBURG, SPRUIT, ALBERTON AND JOINING M2 TO RISSIK STREET AND TURN RIGHT INTO DE VILLIERS IN JOHANNESBURG PARK CITY TAXI RANK AND PROCEED INTO APPROVED TAXI RANK IN JOHANNESBURG. OFFLOAD, LOAD AND RETURN ALONG THE FORWARD ROUTE IN REVERSE.
12.6	22026D22024E10052009 - HARDING TAXI RANK TO KOKSTAD.  FROM APPROVED TAXI RANK IN HARDING TURN LEFT INTO FIELD STREET UPON REACHING THE INTERSECTION, TURN LEFT INTO LIVINGSTONE STREET UNTIL YOU APPROACH THE LIVINGSTONE / HAWKINS STREET INTERSECTION TURN RIGHT INTO HAWKINS STREET LEADING TO N2. PROCEED ALONG N2 AND TURN LEFT (WEST) JOIN R56 AND PROCEED INTO APPROVED TAXI RANK IN KOKSTAD TAXI RANK OFFLOAD, LOAD AND RETURN ALONG THE FORWARD ROUTE IN REVERSE.
12.7	22026D22026D00052007 - HARDING TAXI RANK TO IZINGOLWENI.  FROM APPROVED TAXI RANK IN HARDING, TURN LEFT INTO FIELD STREET UPON REACHING THE INTERSECTION YOU TURN LEFT INTO LIVINGSTONE STREET UNTIL YOU APPROACH THE LIVINGSTONE / HAWKINS STREET INTERSECTION; TURN RIGHT INTO HAWKINS STREET LEADING TO N2. PROCEED ALONG N2 AND TURN TO THE RIGHT (EAST) PROCEED UNTIL YOU TURN TO THE RIGHT INTO APPROVED TAXI RANK IN IZINGOLWENI. OFFLOAD, LOAD AND RETURN ALONG THE FORWARD ROUTE IN REVERSE.
12.8	22026D22026D00052010 - HARDING TAXI RANK TO EGUGWINI.  FROM APPROVED TAXI RANK IN HARDING TURN LEFT TO FIELD STREET UPON REACHING THE INTERSECTION, TURN LEFT INTO LIVINGSTONE STREET UNTIL APPROACHING THE LIVINGSTONE / HAWKINS STREET INTERSECTION; TURN RIGHT INTO HAWKINS STREET LEADING TO N2. PROCEED ALONG N2 AND TURN TO THE RIGHT, PROCEED UNTIL YOU TURN TO THE LEFT TO UMZIMKULU ROAD AND PROCEED INTO APPROVED TAXI RANK IN GUGWINI. OFFLOAD, LOAD AND RETURN ALONG THE FORWARD ROUTE IN REVERSE.
12.9	22026D22026D00052011 - HARDING TO KWA-JALI  FROM APPROVED TAXI RANK IN HARDING TURN LEFT TO FIELD STREET UPON REACHING THE INTERSECTION, TURN LEFT INTO LIVINGSTONE STREET UNTIL APPROACHING THE LIVINGSTONE / HAWKINS STREET INTERSECTION; AND TURN RIGHT INTO HAWKINS STREET LEADING TO N2. PROCEED ALONG N2 AND TURN LEFT (WEST), PROCEED UNTIL TURNING TO THE LEFT (WEZA ROAD), PROCEED AGAIN INTO APPROVED TAXI RANK IN KWA-JALI (D862). OFFLOAD, LOAD AND RETURN ALONG THE FORWARD ROUTE IN REVERSE.
12.10	22026D22026D00052012 - HARDING TO EKHWEZI FROM APPROVED TAXI RANK IN HARDING TURN LEFT TO FIELD STREET UPON REACHING THE INTERSECTION, YOU TURN LEFT INTO LIVINGSTONE STREET UNTIL APPROACHING THE LIVINGSTONE / HAWKINS STREET INTERSECTION; TURN RIGHT INTO HAWKINS STREET LEADING TO N2. PROCEED ALONG N2 AND TURN LEFT (WEST) PROCEEDS INTO APPROVED TAXI RANK IN IKHWEZI (WEZA ROAD). OFFLOAD, LOAD AND RETURN ALONG THE FORWARD ROUTE IN REVERSE.
12.11	22026D22026D00052013 - HARDING TAXI RANK TO WEZA SAWMILL.  FROM APPROVED TAXI RANK IN HARDING TURN LEFT TO FIELD STREET UPON REACHING THE INTERSECTION, TURN LEFT INTO LIVINGSTONE STREET UNTIL YOU APPROACH THE LIVINGSTONE / HAWKINS STREET INTERSECTION; TURN RIGHT INTO HAWKINS STREET LEADING TO N2. PROCEED ALONG N2 AND TURN LEFT (WEZA ROAD) INTO APPROVED TAXI RANK IN SAWMILL. OFFLOAD, LOAD AND RETURN ALONG THE FORWARD ROUTE IN REVERSE.



## transport

Department:  
Transport  
Province of KwaZulu-Natal

## GAZETTE

LGKZNG11-2021-JUN

REGION: ALL

12.12	22026D22026D00052014 - HARDING TAXI RANK TO KWA MBOTHO.  FROM APPROVED TAXI RANK IN HARDING TURN LEFT TO FIELD STREET UPON REACHING THE INTERSECTION TURN LEFT INTO LIVINGSTONE STREET UNTIL APPROACHING THE LIVINGSTONE / HAWKINS STREET INTERSECTION, TURN RIGHT INTO HAWKINS STREET LEADING TO N2. PROCEED ALONG N2 AND TURN RIGHT (EAST), PROCEED INTO APPROVED TAXI RANK IN KWAMBOTHO. OFFLOAD, LOAD AND RETURN ALONG THE FORWARD ROUTE IN REVERSE.
12.13	22026D22026D00052015 - HARDING TO SANTOMBE  FROM APPROVED TAXI RANK IN HARDING TURN LEFT TO FIELD STREET UPON REACHING THE INTERSECTION, TURN LEFT INTO LIVINGSTONE STREET UNTIL APPROACHING THE LIVINGSTONE / HAWKINS STREET INTERSECTION, TURN RIGHT INTO HAWKINS STREET LEADING TO N2. PROCEED ALONG N2 AND TURN RIGHT (EAST), PROCEED INTO APPROVED TAXI RANK IN SANTOMBE. OFFLOAD, LOAD AND RETURN ALONG THE FORWARD ROUTE IN REVERSE.
12.14	22026D22026D00052016 - HARDING TAXI RANK TO NYUSWA.  FROM APPROVED TAXI RANK IN HARDING TURN LEFT TO FIELD STREET UPON REACHING THE INTERSECTION, YOU TURN LEFT INTO LIVINGSTONE STREET UNTIL YOU APPROACH THE LIVINGSTONE / HAWKINS STREET INTERSECTION; TURN RIGHT INTO HAWKINS STREET LEADING TO N2. PROCEED ALONG N2 AND TURN RIGHT (EAST), PROCEED INTO APPROVED TAXI RANK IN NYUSWA. OFFLOAD, LOAD AND RETURN ALONG THE FORWARD ROUTE IN REVERSE.
12.15	22026D22026D00052017 - HARDING TO RIETVLEI  FROM APPROVED TAXI RANK IN HARDING TURN LEFT TO FIELD STREET UPON REACHING THE INTERSECTION, TURN LEFT INTO LIVINGSTONE STREET UNTIL APPROACHING THE LIVINGSTONE / HAWKINS STREET INTERSECTION; TURN RIGHT INTO HAWKINS STREET LEADING TO N2. PROCEED ALONG N2 AND TURN LEFT (WEZA) PROCEED UNTIL YOU JOIN R56 (MANUBER) AND TURN RIGHT AND PROCEED INTO APPROVED TAXI RANK IN RIETVLEI. OFFLOAD, LOAD AND RETURN ALONG THE FORWARD ROUTE IN REVERSE.
12.16	22026D22026D00052018 - HARDING TO NGUNJINI  FROM APPROVED TAXI RANK IN HARDING TURN LEFT TO FIELD STREET UPON REACHING THE INTERSECTION, YOU TURN LEFT INTO LIVINGSTONE STREET UNTIL YOU APPROACH THE LIVINGSTONE / HAWKINS STREET INTERSECTION; TURN RIGHT INTO HAWKINS STREET LEADING TO N2. PROCEED ALONG N2 AND TURN LEFT AND PROCEED UNTIL YOU TURN TO THE RIGHT AT SINGISI ROAD AND PROCEED INTO APPROVED TAXI RANK IN NGUNJINI. OFFLOAD, LOAD AND RETURN ALONG THE FORWARD ROUTE IN REVERSE.
12.17	22026D22026D00052019 - HARDING TO KWA-GQIGQA  FROM APPROVED TAXI RANK IN HARDING TURN LEFT TO FIELD STREET UPON REACHING THE INTERSECTION, LEFT INTO LIVINGSTONE STREET UNTIL APPROACHING THE LIVINGSTONE / HAWKINS STREET INTERSECTION, TURN RIGHT INTO HAWKINS STREET LEADING TO N2. AT HAWKINS STREET TURN LEFT AND PROCEED ALONG BIZANA ROAD UNTIL YOU TURN TO THE LEFT TO KWA-GQIGQA ROAD P327 AND PROCEED INTO APPROVED TAXI RANK. OFFLOAD, LOAD AND RETURN ALONG THE FORWARD ROUTE IN REVERSE.
12.18	22026D22026D00052020 - HARDING TO KWAMACHI  FROM APPROVED TAXI RANK IN HARDING TURN TO FIELD STREET UPON REACHING THE LIVINGSTONE / FIELD STREET INTERSECTION, YOU TURN LEFT INTO LIVINGSTONE STREET UNTIL YOU APPROACH THE LIVINGSTONE / HAWKINS STREET YOU TURN TO THE LEFT AND PROCEED WITH BIZANA ROAD UNTIL YOU TURN TO THE LEFT TO KWAMACHI ROAD P58 AND PROCEED INTO APPROVED TAXI RANK. OFFLOAD, LOAD AND RETURN ALONG THE FORWARD ROUTE IN REVERSE.
12.19	22026D22026D00052021 - HARDING TO UMZIMKHULU.  FROM APPROVED TAXI RANK IN HARDING PROCEED ALONG HAWKINS STREET INTO N2, JOIN R56 TO APPROVED TAXI RANK UMZIMKHULU. OFFLOAD, LOAD AND RETURN ALONG THE FORWARD ROUTE IN REVERSE.
12.20	22026D22026D00052022 - HARDING TO BIZANA.  FROM APPROVED TAXI RANK HARDING PROCEED ALONG HAWKINS STREET INTO N2, PROCEED UNTIL YOU JOIN GUNDRIFT/BIZANA, AND TURN LEFT INTO R56 TO APPROVED TAXI RANK IN BIZANA IN THE EASTERN CAPE. OFFLOAD, LOAD AND RETURN ALONG THE FORWARD ROUTE FORWARD ROUTE IN REVERSE.
12.21	22026D22026D00052024 - FROM APPROVED TAXI RANK IN HARDING PROCEED ALONG HAWKINS STREET INTO N2, PROCEED TOWARDS KOKSTAD THEN TURN LEFT INTO N2 TOWARDS UMTATA, TURN LEFT INTO R61 (PHAKADE) PROCEED INTO APPROVED TAXI RANK IN FLAGSTAFF. OFFLOAD, LOAD AND RETURN ALONG THE FORWARD ROUTE IN REVERSE.  ALTERNATIVELY: TURN AT MAGUSHENI (R61) TOWARDS BIZANA, TURN LEFT AND JOIN HARDING ROAD AT THE NOMLACU TURN OFF PROCEED TO HARDING.
12.22	22026D22026D00052025 - FROM APPROVED TAXI RANK IN HARDING PROCEED ALONG HAWKINS STREET INTO N2, PROCEED AND PASS KOKSTAD AND TURN LEFT TOWARDS UMTATA AND TURN LEFT INTO R61 (PHAKADE) PROCEED AND TURN RIGHT AT MAGUSHENI AND PROCEED TO FLAGSTAFF (DROP OFF), PROCEED ALONG R61 TO LUSIKISIKI TAXI RANK. OFFLOAD, LOAD AND RETURN ALONG THE FORWARD ROUTE IN REVERSE. ALTERNATIVELY TURN AT MAGUSHENI (R61) TOWARDS BIZANA, TURN LEFT AND JOIN HARDING ROAD AT THE NOMLACU TURN OFF AND PROCEED TO HARDING.
12.23	22026D22067A10052006 - HARDING TO PORT SHEPSTONE  UPON LEAVING HARDING TAXI RANK, TURN LEFT TO FIELD STREET UPON REACHING THE INTERSECTION, TURN LEFT INTO LIVINGSTONE STREET UNTIL APPROACHING THE LIVINGSTONE / HAWKINS STREET INTERSECTION, AND TURN RIGHT INTO HAWKINS STREET LEADING TO N2. PROCEED ALONG N2, TURN TO THE RIGHT (EAST) AND PROCEED TO APPROVED TAXI RANK IN PORT SHEPSTONE. OFFLOAD, LOAD AND RETURN ALONG THE FORWARD ROUTE IN REVERSE.
12.24	22026D22068T10052008 - HARDING TAXI RANK TO PIETERMARITZBURG.  FROM HARDING TAXI RANK, TURN LEFT TO FIELD STREET, UPON REACHING THE INTERSECTION, TURN LEFT INTO LIVINGSTONE STREET UNTIL APPROACHING THE LIVINGSTONE / HAWKINS STREET INTERSECTION AND TURN RIGHT INTO HAWKINS STREET LEADING TO N2. AT N2, TURN TO THE LEFT (WEST) PROCEED UNTIL TURNING RIGHT TO R56. PROCEED ALONG R56 AND PASS UMZIMKHULU, IXOPO, RICHMOND, AND AT PIETERMARITZBURG EITHER TURN LEFT INTO COLLEGE ROAD OR TURN LEFT INTO COMMERCIAL ROAD UNTIL JOINING LONGMARKET STREET INTO APPROVED TAXI RANK IN PIETERMARITZBURG. OFFLOAD, LOAD AND RETURN ALONG THE FORWARD ROUTE IN REVERSE.  ONLY DROP OFF AT UMZIMKHULU, IXOPO AND RICHMOND.
12.25	22026D7204W610052027 - HARDING TO WELKOM  FROM APPROVED TAXI RANK IN HARDING PROCEED ALONG HAWKINS STREET INTO N2, JOIN R56, PASS UMZIMKHULU, RICHMOND, THORNVILLE, AND JOIN ALEXANDRA ROAD INTO COMMERCIAL STREET IN PIETERMARITZBURG, JOIN N3 AND PASS HOWICK, MOOI RIVER, HARRISMITH, JOIN N5 AND PASS BETHLEHEM, SENEKAL, WINBURG, JOIN R73 TO VIRGINIA INTO WELKOM TAXI RANK. OFFLOAD, LOAD AND RETURN ALONG THE FORWARD ROUTE IN REVERSE.



## transport

Department:  
Transport  
Province of KwaZulu-Natal

## GAZETTE

LGKZNG11-2021-JUN

REGION: ALL

1) <b>Application Number:</b> APP0130554	2) <b>Gazette Number:</b> LGKZNG11-2021-JUN
3) <b>Applicant:</b> CB JIBA <b>ID NO.</b> 8204031057086 <b>Association:</b> UMGAI TAXI OWNERS ASSOCIATION	4) <b>Applicant Address:</b> PO BOX 11390 UMZINTO 4206
5) <b>Existing Licence Holder:</b> LC JIBA <b>ID NO.</b> 7601205354085	6) <b>Existing Licence Holder Address:</b> P.O BOX 1107 UMZINTO 4200
7) <b>Type of application:</b> DECEASED TRANSFER	8) <b>Operating Licence Number:</b> LGKZN1003001096
9) <b>Vehicle Type:</b> MINIBUS	10) 1 X 15 (SEATED) + 0 (STANDING)
11) <b>Region:</b> UGU-OGWINI	
12.1	2206LS2206LS00053229 - UMGAI TO HIGHFLATS UMGAI TAXI RANK INTO D492, JOIN ROAD P245, INTO R612, DROP OFF ONLY, INTO D49, DROP ONLY AND PROCEED TO HIGHFLATS TAXI RANK. OFFLOAD, LOAD AND RETURN ALONG FORWARD ROUTE IN REVERSE.
12.2	2206LS22067A10053230 - UMGAI TO PORT SHEPSTONE UMGAI TAXI RANK INTO ROAD D492, JOIN D492, JOIN R102 DROP OFF ONLY, JOIN RYDEA THEN PROCEED TO PORT SHEPSTONE TAXI RANK. OFFLOAD AND RETURN ALONG FORWARD ROUTE IN REVERSE.
12.3	2206LS2206LS00053227 - UMGAI TO UMZINTO FROM UMGAI RANK, INTO ROAD D492, INTO ROAD P245, INTO ROAD P 197, THEN PROCEED TO UMZINTO TAXI RANK. OFFLOAD AND RETURN ALONG FORWARD ROUTE IN REVERSE.
12.4	2206LS2206LS00053228 - UMGAI TO DURBAN (WARWICK AVENUE) FROM UMGAI TAXI RANK INTO D492, JOIN ROAD P197, DROP OFF ONLY, INTO P223 ROAD THEN PROCEED TO SCOTTSBURGH TAXI RANK DROP OFF ONLY, PROCEED ALONG M4 TO WARWICK AVENUE IN DURBAN TAXI RANK. OFFLOAD AND RETURN ALONG FORWARD ROUTE IN REVERSE.



## transport

Department:  
Transport  
Province of KwaZulu-Natal

## GAZETTE

LGKZNG11-2021-JUN

REGION: ALL

1) <b>Application Number:</b> APP0130556	2) <b>Gazette Number:</b> LGKZNG11-2021-JUN
3) <b>Applicant:</b> GB KHOMO <b>ID NO.</b> 7609280544082 <b>Association:</b> RICHARDS BAY TAXI ASSOCIATION	4) <b>Applicant Address:</b> PO BOX 81236 EMPANGENI 3880
5) <b>Existing Licence Holder:</b> NM MASUKU <b>ID NO.</b> 5311240253084	6) <b>Existing Licence Holder Address:</b> P O BOX 7977 ESIKHAWINI 3887
7) <b>Type of application:</b> NORMAL TRANSFER	8) <b>Operating Licence Number:</b> LGKZN0703000223
9) <b>Vehicle Type:</b> MINIBUS	10) 1 X 14 (SEATED) + 0 (STANDING)
11) <b>Region:</b> UTHUNGULU	
12.1	2207W32207W000051543 - RICHARDS BAY TO BRACKENHAM FROM RICHARDSBAY TAXI RANK, JOIN WEST CENTRAL ARTERIAL, PROCEED TO THE LEFT, JOINING R34, ENTERING VELDENVLEI, PASS VERBAN, OFFLOAD PASSENGERS, PASSING WILDENWEIDE, USING ANTELOPE ALLEY, OFFLOAD PASSENGERS, ENTER BRACKENHAM, VIA FIBROS, OFFLOAD AND LOAD PASSENGERS THEN BACK TO THE RICHARDSBAY TAXI RANK.
12.2	2207W32207XJ00051536 - RICHARDSBAY TO EMPANGENI FROM RICHARDSBAY TAXI RANK, ENTERING WEST CENTRAL ARTERIAL, PROCEEDING TO THE JOHN ROSS PARKWAY UNTIL TURNING ON THE LEFT OF THE ROBOT USING TURNER ROAD UNTIL ENTERING EMPANGENI STATION TAXI RANK, OFFLOAD AND LOAD PASSENGERS, TAKE UP TURNER ROAD, GOING TO EMPANGENI A RANK USING R34 IF GOING TO THE RANK AT OK BAZAAR AND LOAD, THEN GO BACK TO THE RICHARDSBAY RANK.
12.3	2207W32206LS10051537 - RICHARDSBAY TO DURBAN FROM RICHARDSBAY RANK JOIN WEST ARTERIAL, PROCEED WITH THE SAME ROAD TO JOHN ROSS PARKWAY, JOIN IT ON THE RIGHT SIDE, STRAIGHT, TURN LEFT, AT THE ROBOT ENTER N2, PROCEED ALONG N2 AND PASS BALLITO, PROCEED TO DURBAN, TURN LEFT TO UMNENI ROAD AND PROCEED TO DURBAN STATION RANK, OFFLOAD PASSENGERS AND RETURN TO RICHARDSBAY.
12.4	2207W32206YH10051538 - RICHARDSBAY TO NONGOMA VIA ULUNDI FROM RICHARDSBAY RANK JOINING WEST CENTRAL ARTERIAL, CARRY ON WITH THE SAME ROAD, JOINING JOHN ROSS PARKWAY, PROCEED UNTIL JOINING WITH R34, JOIN R66 AT NDUNDULU MOUNTAIN, TURN RIGHT AT R66, PROCEED STRAIGHT UNTIL REACHING ULUNDI TURN OFF, STRAIGHT UNTIL REACHING MASHONA TURN-OFF, ARRIVING AT NONGOMA TOWN / VILLAGE, OFFLOAD AND LOAD PASSENGERS, RETURN TO RICHARDSBAY RANK.
12.5	2207W322074410051539 - RICHARDSBAY TO MTUBATUBA FROM RICHARDSBAY RANK ENTERING AT WEST CENTRAL ARTERIAL, TAKE R34, JOINING N2, STRAIGHT TO MTUBA, PASS KWAMBONAMBI TURN OFF, CARRY ON WITH N2, TURNING TO R618 TO R618 TO MTUBATUBA TAXI RANK OFF LOAD, LOAD AND RETURN ALONG THE FORWARD ROUTE IN REVERSE.
12.6	2207W322077Z10051540 - RICHARDS BAY TO MKUZE FROM RICHARDSBAY RANK ENTERING WEST CENTRAL ARTERIAL, TURNING LEFT MR2-31, STRAIGHT UNTIL TURNING TO THE RIGHT HAND SIDE, ENTERING N2, PROCEED STRAIGHT TO MKUZE TAXI RANK OFF LOAD, LOAD AND RETURN ALONG THE FORWARD ROUTE IN REVERSE.
12.7	2207W32207W200051541 - RICHARDS BAY TO MEERENSEE FROM RICHARDSBAY RANK, ENTER WEST CENTRAL ARTERIAL, TURN RIGHT, TAKE NORTH CENTRAL ARTERIAL, PROCEED UNTIL TURNING LEFT ON THE JOHN ROSS PARKWAY, PROCEED WITH THE SAME ROAD, PASS SMALLROADS, E.G. BAYVIEW, BOULEVARD ENTERING THE BEACH, THEN ENTER MEERENSEE SUBURB, PASS ROAD LIKE PIENKIE POOL, CRAYFISH CREEK, KREWELKRING, MEDWAY ROAD TO THE HARBOUR, ENTERING MEERENSEE STOP & RETURN
12.8	2207W32207W100051542 - RICHARDS BAY TO AQUADENE RICHARDSBAY TAXI RANK TO WEST CENTRAL ARTERIAL, PROCEED LEFT TO R34, TURN RIGHT AT THE ROBOT, PASS MAMALIA PROCEED RIGHT OF ARCURUS ANCHOR STREET, ENTER INSIDE AQUADENE SUBURB, OFFLOAD AND LOAD PASSENGERS, RETURN TO RICHARDSBAY RANK



## transport

Department:  
Transport  
Province of KwaZulu-Natal

## GAZETTE

LGKZNG11-2021-JUN

REGION: ALL

1) <b>Application Number:</b> APP0130583	2) <b>Gazette Number:</b> LGKZNG11-2021-JUN
3) <b>Applicant:</b> PX THUTSHINI <b>ID NO.</b> 8103055386084 <b>Association:</b> BAMBANANI TAXI ASSOCIATION(KZN)	4) <b>Applicant Address:</b> P.O BOX 773 RANSNGATE 4285
5) <b>Existing Licence Holder:</b> MG NGELEKA <b>ID NO.</b> 8209036051083	6) <b>Existing Licence Holder Address:</b> PO BOX 59303 MUNSTER 4278
7) <b>Type of application:</b> NORMAL TRANSFER	8) <b>Operating Licence Number:</b> LGKZN1003000176
9) <b>Vehicle Type:</b> MINIBUS	10) 1 X 15 (SEATED) + 0 (STANDING)
11) <b>Region:</b> UGU-OGWINI	
12.1	2206FG220BGG00194259 - PORT EDWARD TO WOZA / NZIMAKWE ROUTE.  FROM PORT EDWARD TAXI RANK TURN RIGHT INTO MAIN ROAD ROBOT, PROCEED R61 TOLL TOWARDS MARGATE , PROCEED R61 PALM BEACH, TURN LEFT TOWARDS IZINGOLWENI. NZIMAKWE ROAD ---TARR ROAD, PROCEED TO MUNSTER ROAD ?MUNSTER SHOPPING CENTRE, TURN RIGHT INTO IZINGOLWENI GRAVEL ROAD PASS JERICHO STORE PICK UP AND DROP OFF AT GATE STORE, THONGASI ROAD D1097, TURN RIGHT D0861- WOZA ROAD, PROCEED STRAIGHT ALONG WOZA ROAD, TURN LEFT TO PORT EDWARD TAXI RANK.
12.2	2206FG220BGG00194260 - PORT EDWARD - XOLO/ GCILIMA ROUTE  FROM PORT EDWARD / XOLO/ GCILIMA ROUTEPORT EDWARD TAXI RANK TOWARDS XOLO ROUTE TRIBAL AREA, PORT EDWARD/ IZINGOLWENI TARR ROAD, TURN RIGHT PENDUKA TOWARDS GCILIMA AND MARGATE TAXI RANK, PROCEED WITH GRAVEL ROAD --- PENDUKA MANZAMHLOPE GRAVEL ROAD, PROCEED PASS JABULANI STORE D1095 GRAVEL XOLO SERVICE GRAVEL ROAD, PROCEED ALONG TOWARDS GCILIMA, KWA MKHIZE STORE ? DROP OFF AND PICK UP, TURN LEFT TO D1092 NKOTHANENI, TURN AROUND AT NKOTHANENI/THUTHUKA TAXI RANK, TURN RIGHT OKHUSHWINI GRAVEL ROAD, THOKOTHE ROAD SERVICE DELIHLAZO TAXI RANK, TURN AROUND SAME BACK.
12.3	2206FG22067A00194261 - PORT EDWARD TO PORT SHEPSTONE  FROM PORT EDWARD TAXI RANK TURN RIGHT TO THE ROBOT, AT THE ROBOT TURN LEFT TO R61 AND PROCEED WITH R61 TOWARDS MUNSTER PICK UP AND DROP OFF AT MUNSTER, PROCEED TO TRAFALGAR PICK UP AND DROP OFF AND PROCEED TOWARDS SAN LAMEER PICK UP AND DROP OFF MARINA BEACH PROCEED TOWARDS SOUTHBROOM BUS STOP PICK UP AND DROP, PROCEED STRAIGHT WITH R61, TURN LEFT TO ALFORD ROAD AND TURN RIGHT WITH ALFORD TO R620, PROCEED WITH R620 MARINE DRIVE TO MANABA PICK UP AND DROP OFF AT MANABA BUS STOP, PROCEED WITH MARINE DRIVE UVONGO PICK UP AND DROP OFF UVONGO BUS STOP, PROCEED TO ST MICHAELS PICK UP AND DROP OFF AT ST MICHAELS, PROCEED TO SHELLY BEACH STOP AT ABRI SPIES PICK UP AND DROP OFF, PROCEED WITH MARINE DRIVE TOWARDS MC DONALDS FARM STOP AND DROP OFF PORT SHEPSTONE TECHNIKON PROCEED WITH R61TURN RIGHT AT QUARRY ROAD INTERSECTION TURN LEFT IN BAZLEY ROAD TURN LEFT INTO CORNNER ROAD TURN RIGHT IN MC ARTHUR STREET TURN RIGHT IN DENNIS SHEPSTONE TURN LEFT IN RYDER STREET ACROSS NELSON MANDELA INTO PORT SHEPSTONE TAXI RANK SAME ROUTE BACK TO PORT EDWARD.(CHANGE OF STARTING POINT) AS PER THE DECISION OF THE BOARD.
12.4	2206EV2206EZ00194264 - MVUTSHINI TO MARGATE.  FROM MVUTSHINI STAR POINTS TAXI RANK, PROCEED WITH GRAVEL ROAD TO MANKUNTSHANE PICK UP AT MBHELE BUS STOP, TURN RIGHT TO D1091 AT BANGUNI STORE PICK UP BANGUNI STORE, PROCEED THEN TURN LEFT INTO GRAVEL ROAD OATLANDS TOWARDS GAMALAKHE, TURN RIGHT INTO FASCADALE ROAD TO RAMSGATE PICK UP AND DROP OFF RAMSGATE TURN LEFT WITH R620 TO MARGATE-PROCEED WITH MARINE DRIVE TURN RIGHT TO MARGATE TAXI RANK, SAME ROUTE BACK TO MVUTSHINI.
12.5	2206EO2206EZ00194265 - 8.GCILIMA ROUTE TO MARGATE.  FROM GCILIMA TAXI RANK, GCILIMA ROAD, MARGATE SERVICE TURN LEFT NKAMPINI MBAMBI HIGH SCHOOL PICK UP AND DROP OFF, MQADI STOPPING ZONE TURN RIGHT D203 BHOKODISA, STOP AT MHLABULUNGILE SCHOOL, THANDOKUHLE / SHAKA STORE DROP OFF AND PICK UP, PROCEED ALONG D203, TURN LEFT AT R61 TOWARDS MARGATE, TURN LEFT AT RAMSGATE TURN OFF, TURN LEFT IN MARINE DRIVE, TURN RIGHT INTO EMOYENI TAXI RANK, AND RETURN OPPOSITE ROUTE BACK.
12.6	220BGY2206EZ00194266 - .LAMONT ROUTE- MARGATE .  FROM MANKUNTSHANE RANK, TURN RIGHT GRAVEL ROAD D1091, STOP MLONDE HIGH SCHOOL, PROCEED ALONG D1091 GRAVEL ROAD, DLAMINI STOP PICK UP AND DROP OFF, MTHOMBOTHI SCHOOL STOPPING ZONE, PROCEED ALONG TO LUDIMALA CLINIC --- PICK UP AND DROP OFF ZONE, LAMONT BIG STOP ? DROP OFF AND PICK UP ? DIP TANK, TURN OFF TO SERVICE ROAD NGWEMABALA, TURN TOWARDS SUNDUZA TAXI RANK. USE THE SAME ROUTE BACK TO MARGATE TAXI RANK AND RETURN.
12.7	220BGG2206EZ00194262 - PORT EDWARD TO MARGATE.  FROM PORT EDWARD TAXI RANK TURN RIGHT TO THE ROBOT, AT THE ROBOT TURN LEFT TO R61 AND PROCEED WITH R61 TOWARDS MUNSTER PICK UP AND DROP OFF AT MUNSTER, PROCEED TO TRAFALGAR PICK UP AND DROP OFF AND PROCEED TOWARDS SAN LAMEER PICK UP AND DROP OFF MARINA BEACH PROCEED TOWARDS SOUTHBROOM BUS STOP PICK UP AND DROP OFF, PROCEED STRAIGHT WITH R61, TURN LEFT TO ALFORD ROAD AND TURN RIGHT WITH ALFORD TO R620, PROCEED WITH R620 TO EMOYENI TAXI RANK, SAME ROUTE BACK TO THE RANK.
12.8	2206EO2206EZ00194263 - GCILIMA TO MARGATE GCILIMA TAXI RANK.  FROM GCILIMA R-D MARGATE, SERVICE TURN LEFT NKAMPINI-MBAMBI HIGH SCHOOL PICK UP DROP OFF MQADI STOPPING ZONE, TURN RIGHT D203: BHOKODISA, STOP AT MHLABULUNGILE SCHOOL, THANDOKUHLE STORE/SHAKA STORE DROP OFF AND PICK UP, PROCEED ALONG D203, TURN LEFT R61 TOWARDS MARGATE, TURN LEFT AT RAMSGATE TURN OFF, TURN RIGHT AT ALFORD AVENUE, TURN LEFT IN MARINE DRIVE, TURN INTO EMOYENI TAXI RANK, RETURN SAME BACK TO GCILIMA.
12.9	220BGG2206FG00194258 - PORT EDWARD / BRAEMAR/IZINGOLWENI/ MARGATE ROUTE  STARTING POINT – BREMER ROAD, IZINGOLWENI, PORT EDWARD TURN LEFT INTO BREMER ROAD. PROCEED ALONG BREMER ROAD TOWARDS IZINGOLWENI, TURN RIGHT- GRAVEL ROAD BREMER /NZIMAKWE ROAD, ENKONENI STORE- DROP OFF AND PICK UP, PROCEED ALONG GRAVEL ROAD – ENKONENI TOWARDS NZIMAKWE, PROCEED ALONG, PASS ENTABENI SCHOOL, PROCEED SOMPISI STORE, TURN LEFT D861 TO WOZA, PROCEED TO BHAMBULA TAXI RANK, THONGASI ROAD TOWARDS PORT EDWARD, PROCEED PASS THONGASI SCHOOL, THONGASI TAXI RANK, BALULA ROAD, TURN RIGHT TOWARDS PORT EDWARD TAXI RANK, SAME ROUTINE BACK.





## transport

Department:  
Transport  
Province of KwaZulu-Natal

## GAZETTE

LGKZNG11-2021-JUN

REGION: ALL

1) <b>Application Number:</b> APP0130591	2) <b>Gazette Number:</b> LGKZNG11-2021-JUN
3) <b>Applicant:</b> MS MBELE <b>ID NO.</b> 6911045836089 <b>Association:</b> UMZIMKHULU TAXI OWNERS ASSOCIATION	4) <b>Applicant Address:</b> P O BOX 131 UMZIMKHULU KWAZULU NATAL  3297
5) <b>Existing Licence Holder:</b> NG MBELE <b>ID NO.</b> 4201155628084	6) <b>Existing Licence Holder Address:</b> P O BOX 131 UMZIMKHULU KWA-ZULU ANTAL 4700
7) <b>Type of application:</b> DECEASED TRANSFER	8) <b>Operating Licence Number:</b> LGKN0503000273
9) <b>Vehicle Type:</b> MINIBUS	10) 1 X 15 (SEATED) + 0 (STANDING)
11) <b>Region:</b> SISONKE	
12.1	3100LL2100D510047050 - UMZIMKHULU TO MATATIELE FROM UMZIMKHULU TAXI RANK TURN RIGHT JOIN R56 PASS CLYDESDALE PROCEED AND PASS IBISI TOWNSHIP, RIETVLEI LOCATION PROCEED AND TURN RIGHT JOIN R56 PASS WIMPY, PROCEED JOIN HOPE STREET PROCEED AND TURN LEFT JOIN R56 PASS CEDAVILLE PROCEED AND TURN RIGHT JOIN MARKET STREET TO MATATIELE TAXI RANK AND RETURN ON THE SAME ROUTE.
12.2	3100LL21009Z10047056 - FROM UMZIMKHULU TAXI RANK TURN RIGHT JOIN R576 PROCEED PASS CLYDESDALE J.S.S. PROCEED AND PASS IBISI/ SHIP PROCEED AND PASS RIETVLEI LOCATION PROCEED AND PASS NGQUMARHENI JUNCTION PROCEED AND TURN RIGHT JOIN R56, PASS WIMPY PROCEED AND JOIN HOPE STREET TURN RIGHT JOIN DOWER STREET TO KOKSTAD TAXI RANK AND RETURN ON THE SAME ROUTE.
12.3	320AIL22068T10047058 - FROM:UMZIMKHULU RIVERSIDE TO DESTINATION:PIETERMARITZBURG FROM UMZIMKHULU RIVERSIDE TAXI RANK JOIN T8 ROAD PROCEED AND PASS CREIGHTON PROCEED AND JOIN R612 PROCEED AND JOIN R56 PROCEED AND PASS RICHMOND PROCEED AND JOIN ALEXANDER ROAD PROCEED AND TURN LEFT JOIN CHIEF ALBERT LUTHULI STREET TURN RIGHT JOIN LANGALIBALELE STREET TURN LEFT JOIN BOSCHOFF STREET TURN LEFT TO PIETERMARITZBURG TAXI RANK AND RETURN ON THE SAME ROUTE.
12.4	320AIL21007710047059 - DEPART FROM RIVERSIDE TO DESTINATION HARDING FROM UMZIMKHULU (RIVERSIDE) TAXI RANK PROCEED AND PASS NYANISWENI LOCATION CROSS RAILWAY LINE PROCEED AND PASS SIDIKIDENI LOCATION, PROCEED AND PASS EGITON LOCATION, PROCEED AND PASS NTSIKENI PROCEED MALENGE BRIDGE PROCEED AND PASS BAVINILE STORE PROCEED AND PASS BHISHOBHI TRIBAL AUTHORITY PROCEED AND PASS ZAMA STORE AND CROSS MARHEWINI BRIDGE PROCEED AND PASS NOMARHANJANA LOCATION PROCEED AND PASS MAKANGALA LOCATION, DONTSU MLENZANA PROCEED TURN LEFT TO SINGISI FOREST PRODUCT PASS MPHURHU PLANTATION, NGUNJINI, NJUNGA, SEKELAN NCAMBELE KWAMADLATHU FARM, REDSDALE LOCATION, KWAFILE LOCATION LANGEWAGHT PLANTATION PROCEED TO NGQUMARHENI JUNCTION TURN LEFT JOIN R56 PROCEED AND PASS MDLANTSIMBI FOREST AND THEN PASS ENGELE FOREST AND PASS MAGALELA SERVICE STATION TURN RIGHT JOIN N2 PROCEED AND PASS FOREST PLANTATION AND PASS GUY SAWMILL PROCEED AND PASS WEZA JUNCTION PROCEED AND TURN RIGHT JOIN MURCHISON PROCEED AND CROSS STOP STREET, CROSS MUSGRAVE STREET PROCEED AND TURN LEFT JOIN FIELD STREET TO HARDING TAXI RANK AND RETURN ON THE SAME ROUTE. NB:THERE ARE PICK UPS AND DROP OFFS ALONG THE WAY.
12.5	320AIL2206LS10047060 - FROM UMZIMKHULU RIVERSIDE TO DESTINATION: DURBAN FROM UMZIMKHULU RIVERSIDE TAXI RANK JOIN T8 PROCEED PASS CREIGHTON AND JOIN R612 TURN RIGHT PROCEED PASS R612 TURN RIGHT PROCEED PASS IXOPO TURN LEFT JOIN R56 PROCEED PASS RICHMOND PROCEED AND TURN TO UMLAZI ROAD PROCEED AND JOIN N3 AND PASS COMPERDOWN PROCEED AND TURN LEFT TO RICHMOND ROAD DROP-OFF AND PROCEED TURN RIGHT TO CROMPTON ROAD, TURN LEFT TO M13 PROCEED TO JOIN N3 PROCEED TURN RIGHT TO BEREA ROAD AND TURN LEFT JOIN WEST STREET TURN LEFT TO DURBAN THEATRE LANE AND RETURN ON THE SAME ROUTE. NB.THERE ARE DROP - OFFS ALONG THE WAY.
12.6	3100LL2206LS10047062 - UMZIMKHULU TO DURBAN UMZIMKHULU TAXI RANK TURN LEFT JOIN R56 PROCEED PASS IXOPO PASS RICHMOND PROCEED AND TURN RIGHT JOIN UMLAAS ROAD AND JOIN N3 PASS CAMPERDOWN PASS MARIAN HILL TOLL PLAZA PROCEED AND TURN LEFT TO M1 RICHMOND ROAD OFF RAMP TURN LEFT TO RICHMOND ROAD PROCEED JOIN M31 OLD MAIN ROAD (DROP OFF) AND PROCEED AND TURN RIGHT TO CROMPTON ROAD TURN LEFT TO M13 PROCEED AND TURN RIGHT TO BEREA ROAD JOIN WEST STREET AND TURN LEFT TO BROOK ROAD AND TURN TO DURBAN THEATRE LANE TAXI RANK.  PINETOWN ALTERNATIVE ROUTE:FROM UMZIMKHULU TAXI RANK TURN RIGHT JOIN R56 PASS IXOPO,PASS RICHMOND TURN RIGHT TO UMLAAS ROAD JOIN N3 TAKE M13 OFF RAMP PROCEED ON M13 TURN LEFT TO M31 OLD MAIN ROAD (DROP OFF PROCEED AND TURN RIGHT TO CROMPTON TURN LEFT TO M13 JOIN N3 PROCEED TURN RIGHT TO BEREA ROAD JOIN WEST STREET AND TURN LEFT TO BROOK ROAD AND TURN RIGHT TO DURBAN THEATRE LANE TAXI RANK.  RETURN ROUTE:FROM THEATRE LANE TAXI RANK JOIN WEST STREET TURN LEFT TO RUSSELL STREET TURN LEFT TO PINE STREET JOIN N3 PASS MARIAN HILL, PASS CAMPER DOWN TURN LEFT TO UMLAAS ROAD TURN LEFT TO R56 PASS RICHMOND PASS IXOPO PROCEED TURN RIGHT TO UMZIMKHULU TAXI RANK.
12.7	3100LL3100LI10047063 - UMZIMKHULU - UMTATA  FROM UMZIMKHULU TAXI RANK TURN RIGHT JOIN R56 PASS CLYDESDALE LOCATION PROCEED AND PASS IBISI LOCATION PROCEED AND PASS RIETVLEI LOCATION AND HOSPITAL PROCEED AND TURN LEFT JOIN N2 PASS MT. AYLIF PASS MT. FRERE. THERE ARE DROP OFFS, PASS QUMBU. THERE ARE DROP OFFS PROCEED AND PASS TSOLO BRANCH PROCEED PASS NORTH CREST CROSS UMTATA BRIDGE PROCEED AND TURN RIGHT. JOIN EAGLE STREET TO UMTATA MAIN TAXI RANK AND RETURN ON THE SAME ROUTE.
12.8	3100LL3100O500047954 - FROM UMZIMKHULU TAXI RANK TURN LEFT JOIN R56 PROCEED AND PASS CARISBROOK STATION PROCEED AND PASS AND HOPEWELL BRANCH AND TURN LEFT JOIN MARGARET STREET PASS IXOPO HIGH SCHOOL PROCEED AND PASS KFC AND TURN RIGHT TO IXOPO TAXI RANK AND RETURN ON THE ROUTE. N.B:THERE ARE PICK-UPS AND DROP-OFFS ALONG THE WAY.
12.9	3100LL21007710047955 - FROM UMZIMKHULU TO DESTINATION -HARDING FROM UMZIMKHULU TAXI RANK TURN RIGHT JOIN R56 PROCEED AND PASS CLYDESDALE PROCEED AND PASS IBISI TOWNSHIP PROCEED AND PASS RIETVLEI SECONDARY SENIOR SECONDARY SCHOOL PROCEED AND TURN RIGHT TO RIETVLEI TAXI RANK AND HOSPITAL THERE ARE DROP-OFF AND PICK-UPS RETURN BACK AND TURN RIGHT JOIN R56 PROCEED AND TURN LEFT AT MAGALELA JOIN N2 DROP -OFF AND PICK-UPS PROCEED AND TURN RIGHT JOIN MARCHISON STREET AND CROSS MASGRAVE STREET PROCEED AND TURN LEFT JOIN FIELD STREET TO HARDING TAXI RANK AND RETURN ON THE SAME ROUTE.



## transport

Department:  
Transport  
Province of KwaZulu-Natal

## GAZETTE

LGKZNG11-2021-JUN

REGION: ALL

12.10	3100LL3100LL00047956 - UMZIMKULU - RIETVLEI  FROM UMZIMKHULU TAXI RANK TURN RIGHT JOIN R56 PROCEED AND PASS CLYDESDALE PASS MABHOLIDI BRANCH AND THERE ARE DROP-OFFS & PICK-UPS PASS STRAL HOEK BRANCH (DROP-OFF & PICK-UPS) PROCEED TO ELUTHUMENI THERE ARE (DROP-OFFS & PICK-UPS) PROCESS TO KWAZULU AND SLOVAS (DROP-OFFS & PICK-UPS) PROCESS TO DUZE & S.DAMOYI THERE ARE (DROP-OFFS & PICK-UPS) PROCEED AND CROSS MATUGULU BRIDGE, TO MLOZANA (DROP-OFFS & PICK-UPS) PROCEED AND CROSS IBISI LOCATION TO ESIMPINTSHWENI & ESIHLAHLENI (DROP-OFFS & PICK-UPS) PROCEED & CROSS ELUCINGWENI BRIDGE TO KOKSHILL STOP (DROP-OFF & PICKUPS) PROCEED TO KWANKOSI STOP (DROP-OFF & PICKUPS) PROCEED TO KWANKOSI STOP (DROP-OFFS & PICK-UPS) PROCESS & PASS GRAVE YARD TO PHOLAPAKI & MAHOBE BRANCH (DROP-OFFS & PICK-UPS) PROCESS AND PASS KWANOBILA SCHOOL & RIETVLEI J.S.S. PROCEED AND CROSS DONKERHOEK BRIDGE & PASS BRIDGE PASS ERHAWUKA BRANCH TURN RIGHT TAXI RANK AND RETURN ON THE SAME ROUTE.
12.11	3100LL22068T10047952 - UMZIMKULU - PIETERMARITZBURG  FROM UMZIMKHULU TAXI RANK TURN LEFT JOIN R56 PASS IXOPO PROCEED AND PASS RICHMOND PROCEED AND PASS THORNVILLE PROCEED AND JOIN ALEXANDER PROCEED TURN LEFT JOIN CHIEF ALBERT STREET PROCEED TURN RIGHT JOIN LANGALIBALELE STREET PROCEED TURN LEFT JOIN BOSCHOF TURN LEFT TO SHOPRITE PIETERMARITZBURG TAXI RANK AND RETURN ON THE SAME ROUTE.
12.12	3100LL21009Z10047953 - UMZIMKULU TO KOKSTAD.  FROM UMZIMKULU TAXI RANK TURN RIGHT JOIN R576 PROCEED AND PASS CLYDSDALE J.S.S. PROCEED AND PASS IBISI/SHIP PROCEED PASS RIETVLEI LOCATION PROCEED AND PASS, NGQUMARHENI JUNCTION PROCEED AND TURN RIGHT JOIN R56, PASS WIMPY PROCEED AND JOIN HOPE STREET PROCEED TURN RIGHT JOIN DOWER STREET TO KOKSTAD TAXI RANK AND RETURN ON THE SAME ROUTE.
12.13	2202D422024E10136609 - UMZIMKHULU RIVERSIDE TO KOKSTAD.  FROM UMZIMKHULU(RIVERSIDE) TAXI RANK PROCEED AND PASS NYANISWENI LOCATION CROSS RAILWAY LINE PROCEED SIDIKEDENI LOCATION PROCEED AND PASS EGITON LOCATION PROCEED AND PASS MALENGE BRIDGE PROCEED AND NTSIKENI POLICE STATION PROCEED AND PASS BAWINILE STORE AND PASS BHISHOBI PROCEED AND PASS ZAMA STORE AND CROSS MARHEWENI BRIDGE PROCEED AND PASS NOMARHANKANA LOCATION PROCEED AND PASS MKANGALA LOCATION, DONTSU MLEZANA PROCEED AND PASS DRSSIN LOCATION AND PASS MABHOKISI FARM PROCEED AND PASS MARHELANE GARAGE PROCEED AND PASS DIKOKO FARM PROCEED AND PASS ETRICK PROCEED AND PASS KWAKHATHI FARM PROCEED AND PASS KARK POST PROCEED AND PASS TSHAYAMOYA ROAD PROCEED AND PASS MT CARRY SCHOOL AND PASS SHELL GARAGE PROCEED AND PASS POLICE STATION TURN LEFT TO KOKSTAD TAXI RANK AND RETURN ON THE SAME ROUTE.THERE ARE PICK-UPS AND DROP-OFF ALONG THE WAY.





## transport

Department:  
Transport  
Province of KwaZulu-Natal

## GAZETTE

LGKZNG11-2021-JUN

REGION: ALL

1) <b>Application Number:</b> APP0130013	2) <b>Gazette Number:</b> LGKZNG11-2021-JUN
3) <b>Applicant:</b> DE NHLENGETHWA <b>ID NO.</b> 5208020743088 <b>Association:</b> MOPHELA ESTON TAXI OWNERS ASSOCIATION	4) <b>Applicant Address:</b> B 911 MPUMALANGA T/SHIP HAMMARSDALE 3699
5) <b>Existing Licence Holder:</b> BH NHLENGETHWA <b>ID NO.</b> 5011025176084	6) <b>Existing Licence Holder Address:</b> P.O BOX 221 SWEETHOME FARM KWAZULU-NATAL KWA-ZULU NATAL 3740
7) <b>Type of application:</b> DECEASED TRANSFER AND NEW OPERATING LICENCE	8) <b>Operating Licence Number:</b> LGKZN1503000566
9) <b>Vehicle Type:</b> MINIBUS	10) 1 X 15 (SEATED) + 0 (STANDING)
11) <b>Region:</b> DURBAN WEST	
12.1	22068T2100H300050934 - MOPHELA TO RICHMOND  FROM APPROVED TAXI RANK AT ESTON (P21), INTO P24, TURN LEFT TO R624 TO RICHMOND, TURN RIGHT TO R56 RICHMOND AND IXOPO MAIN ROAD, TURN LEFT TO SHEPSTONE STREET TO TOWN, TURN RIGHT TO CHILLY STREET, RIGHT INTO NELSON STREET TO APPROVED TAXI RANK IN RICHMOND (CORNER OF CHILLY STREET AND NELSON STREET), DIRECT AND RETURN.  FROM APPROVED TAXI RANK IN RICHMOND (CORNER CHILLY STREET AND NELSON STREET), INTO NELSON STREET, INTO CHILLY STREET, LEFT INTO SHEPSTONE STREET, RIGHT INTO R56 RICHMOND AND IXOPO MAIN ROAD, INTO P24, PROCEED TO APPROVED TAXI RANK IN ESTON (P21), DIRECT AND RETURN.
12.2	22068T2100H300050936 - MOPHELA TO PIETERMARITZBURG.  FROM MOPHELA TO APPROVED TAXI RANK IN BERG STREET RANK NO. 2 – BELOW RETIEF STREET.  FROM APPROVED TAXI RANK IN MOPHELA WHICH IS SITUATED AT THE CORNER OF MEYIWA ROAD AND SANKOTSHE AND MOPHELA ROAD, INTO P430, INTO P385, WHICH BECOMES UITKOMST STREET, CROSS OVER TO VAN DE PLANK SQUARE (PICK UP PASSENGERS ONLY, NO OFF LOADING PASSENGERS), BACK ONTO R103 TOWARDS UMLAAS ROAD, TURN RIGHT INTO R603, TOWARDS UMLAAS ROAD AND JOIN N3, TURN LEFT INTO CHURCH STREET / OLD GREYTOWN ROAD (R33), TURN RIGHT INTO EAST STREET, TURN LEFT INTO PIETERMARITZ STREET, TURN RIGHT INTO PINE STREET, TURN RIGHT INTO BERG STREET, TO THE RANK AT THE CORNER OF RETIEF AND BERG STREET, DIRECT AND RETURN.  FROM APPROVED TAXI RANK IN BERG STREET (RANK NO.2) TO APPROVED TAXI RANK IN MOPHELA.  FROM BERG STREET RANK (NO. 2), RIGHT INTO EAST STREET, WHICH BECOMES ECHO ROAD, INTO AND ALONG ORTHMANN ROAD, INTO AND ALONG N3, INTO P385 AND INTO P430 AND PROCEED TO APPROVED TAXI RANK IN MOPHELA (AT THE CORNER OF MEYIWA ROAD AND SANKOTSHE AND MOPHELA ROAD), DIRECT AND RETURN.
12.3	22068T22068T00050938 - ESTON TO MID ILLOVO.  FROM APPROVED TAXI RANK IN ESTON (P21), TURN INTO R603, MID ILLOVO, PROCEED TO TAXI RANK AT SPAR, PASS ISMONT JABULA STORE AND KWA MATHIKANI STORE, DIRECT AND RETURN  FROM APPROVED TAXI RANK IN MID ILLOVO, INTO R603, PROCEED TOWARDS APPROVED TAXI RANK IN ESTON (P21), DIRECT AND RETURN
12.4	22068T2209WC10050935 - ESTON TAXI RANK (P21) TO ISIPINGO  INBOUND.  FROM APPROVED TAXI RANK AT ESTON (P21) INTO UMBUMBULU ROAD (R603), TURN LEFT AT FOLWENI OFF-RAMP AND INTO ISIPINGO, AT INTERSECTION OF ISIPINGO MAIN ROAD, TURN LEFT INTO ISIPINGO TAXI RANK, OPPOSITE ISIPINGO RAILWAY STATION, DIRECT AND RETURN  OUTBOUND.  FROM APPROVED TAXI RANK IN ISIPINGO (OPPOSITE ISIPINGO RAILWAY STATION), TURN RIGHT INTO ISIPINGO INTERSECTION AND PROCEED TOWARDS UMBUMBULU ROAD (R603) AND PROCEED TO APPROVED TAXI RANK AT ESTON (P21), DIRECT AND RETURN.
12.5	2100H322068T00050937 - ESTON RANK (P21) TO MOPHELA.  OUTBOUND: FROM APPROVED TAXI RANK IN ESTON (P21), TURN RIGHT INTO (D72) MOPHELA ROAD, VIA NJOBOKAZI DRIVE, PROCEED TO MOPHELA TAXI RANK (P430).  ALTERNATIVELY, TURN RIGHT TO MEYIWA ROAD TO MCOYI AT MPUMALANGA TAXI RANK, DIRECT AND RETURN.  INBOUND: FROM APPROVED TAXI RANK IN MOPHELA (430), INTO MOPHELA ROAD VIA NJOBOKAZI, INTO P489, PROCEED TOWARDS TAXI RANK AT ESTON (P21).



## transport

Department:  
Transport  
Province of KwaZulu-Natal

## GAZETTE

LGKZNG11-2021-JUN

REGION: ALL

1) <b>Application Number:</b> APP0130201	2) <b>Gazette Number:</b> LGKZNG11-2021-JUN
3) <b>Applicant:</b> JM MHLONGO <b>ID NO.</b> 5501255693089 <b>Association:</b> DLANGEZWA / PORT DUNFORD T.O.A	4) <b>Applicant Address:</b> P.O. BOX 54107 MTUNZINI 3867
5) <b>Existing Licence Holder:</b> NOT APPLICABLE <b>ID NO.</b> NOT APPLICABLE	6) <b>Existing Licence Holder Address:</b> NOT APPLICABLE
7) <b>Type of application:</b> NEW OPERATING LICENCE	8) <b>Operating Licence Number:</b> LGKZN0703000603
9) <b>Vehicle Type:</b> MINIBUS	10) 1 X 15 (SEATED) + 0 (STANDING)
11) <b>Region:</b> UTHUNGULU	
12.1	2207W32207XJ00053113 - CHIBINI TO EMPANGENI FROM CHIBINI TO N2 R102 ROAD VIA CALUZA ROAD P518 ZULULAND UNIVERSITY STRAIGHT TO ESIKHAWINI CROSS R102 TO EMPANGENI, TURN RIGHT TO ZULMET CENTRE AT B. RANK VIA TANNER ROAD TO MAIN ROAD EMPANGENI TOWN, TURN RIGHT MAXWELL STREET AND TURN LEFT BYRNE STREET TO LOT 63 RANK AND RETURN TO CHIBINI.
12.2	20019B20017I00053114 - GREEN TO EMPANGENI FROM GREEN P525 ROAD VIA HLANGENYUKE MANZAMYAMA P525 ROAD VIA CHIBINI TO N2 R102 STRAIGHT TO EMPANGENI TURN RIGHT ZULMET CENTRE AT B. RANK AND GO TO EMPANGENI TOWN, MAIN ROAD TURN RIGHT MAXWELL STREET AND TURN LEFT BYRNE STREET TO LOT 63 RANK AND RETURN TO GREEN.
12.3	2207XJ2207XJ00053115 - MANZAMNYAMA TO EMPANGENI FROM MANZAMYAMA P525 ROAD VIA VULINDLELA N2 R102 VIA CHIBINI TO N2 R102 STRAIGHT TO EMPANGENI TURN RIGHT TO TANNER ROAD TURN RIGHT ZULMET CENTRE AT B. RANK AND GO TO EMPANGENI MAIN ROAD, TURN RIGHT MAXWELL STREET AND TURN LEFT BYRNE STREET TO LOT 63 RANK AND RETURN TO MANZAMYAMA.
12.4	2207YK2207XJ00053116 - PORT DUNFORD TO EMPANGENI FROM PORT DUNFORD P535 ROAD VIA N3 R102 PICKING UP TO EMPANGENI TURN RIGHT TO TANNER ROAD, TURN RIGHT ZULMET CENTRE AT B. RANK. GO TO TANNER ROAD TO MAIN ROAD EMPANGENI TOWN. TURN RIGHT MAXWELL STREET AND TURN LEFT BYRNE STREET AND RETURN TO PORT DUNFORD. RESTRICTED FROM PICKING UP ON RETURN LEG AT M2 RESTRICTED FROM SETTING DOWN ON RETURN LEG AT N2.
12.5	2207W32207W300053122 - VULINDLELA TO MTHUNZINI FROM VULINDLELA TO N2 R102 TO MTHUNZINI P537 ROAD STRAIGHT TO RANK AT MTHUNZINI VIA AND BACK TO VULINDLELA LOCATION.



## transport

Department:  
Transport  
Province of KwaZulu-Natal

## GAZETTE

LGKZNG11-2021-JUN

REGION: ALL

1) <b>Application Number:</b> APP0106722	2) <b>Gazette Number:</b> LGKZNG11-2021-JUN
3) <b>Applicant:</b> MJ NKOSI <b>ID NO.</b> 5702025554086 <b>Association:</b> IKHWEZI LOCAL AND LONG DISTANCE TA	4) <b>Applicant Address:</b> PO BOX 673 PONGOLA 3170
5) <b>Existing Licence Holder:</b> NOT APPLICABLE <b>ID NO.</b> NOT APPLICABLE	6) <b>Existing Licence Holder Address:</b> NOT APPLICABLE
7) <b>Type of application:</b> ADD AUTHORISATIONS/ROUTES	8) <b>Operating Licence Number:</b> LGKZN0803000931
9) <b>Vehicle Type:</b> MINIBUS	10) 1 X 15 (SEATED) + 0 (STANDING)
11) <b>Region:</b> ZULULAND	
12.1	KZPRERC2796981 - PONGOLA TO NTUMBANE (KWAMASHAYA TAXI RANK) FROM PONGOLA TAXI RANK, TURN RIGHT INTO N2 AND PROCEED TO MADANYINI PICK UP AND DROP PASSENGERS, PROCEED WITH N2 TO KWALUBISI PICK UP AND DROP PASSENGERS, PROCEED WITH N2 TO GODLWAYO PICK UP AND DROP PASSENGERS, PROCEED WITH N2 TO ITSHELEJUBA PICK UP AND DROP PASSENGERS CONTINUE WITH N2, LEAVE N2 AND TURN LEFT TO D1867 TO BELGRADE PICK UP AND DROP PASSENGERS, CONTINUE WITH D1867 TO KHIPHUNYAWO PICK UP AND DROP PASSENGERS, LEAVE D1867 AND TURN LEFT TO D1869 PICK AND DROP PASSENGERS, PROCEED AND TURN RIGHT TO KWAMASHAYA TAXI RANK DROP AND PICK PASSENGERS RETURN TO PONGOLA USING THE SAME ROUTE AND PICKING AND DROPPING PASSENGERS ALONG THE ROUTE.



## transport

Department:  
Transport  
Province of KwaZulu-Natal

## GAZETTE

LGKZNG11-2021-JUN

REGION: ALL

1) <b>Application Number:</b> APP0110715	2) <b>Gazette Number:</b> LGKZNG11-2021-JUN
3) <b>Applicant:</b> S NGCONGO <b>ID NO.</b> 8903015524082 <b>Association:</b> M.N.R (UMLAZI WEST) TAXI ASSOCIATION	4) <b>Applicant Address:</b> 1001 WHITE RIGGS 215 PETER MOKABA ROAD MUSGRAVE 4001
5) <b>Existing Licence Holder:</b> AM NGCONGO <b>ID NO.</b> 6408085610086	6) <b>Existing Licence Holder Address:</b> AA 380 UMLAZI TOWNSHIP P O UMLAZI 4031
7) <b>Type of application:</b> DECEASED TRANSFER AND NEW OPERATING LICENCE AND CONVERSION	8) <b>Operating Licence Number:</b> 1275836
9) <b>Vehicle Type:</b> MINIBUS	10) 1 X 15 (SEATED) + 0 (STANDING)
11) <b>Region:</b> NINGIZMU 2	
12.1	CLAIRWOOD - KZNBRCDBN001710, ROUTE 10A (IV) DALTON TAXI RANK M4 (SOUTHERN FREEWAY), LEFT EDWIN SWALES OFF-RAMP, RIGHT INTO SOUTH COAST ROAD, INTO EDWIN SWALES VC DRIVE, INTO UMBILO ROAD, GALE STREET, MOORE ROAD, RIGHT INTO SYDNEY ROAD / WILLIAMS ROAD TO DALTON TAXI RANK. ALTERNATIVELY SOUTH COAST ROAD, WESLEY ROAD, MAYDON ROAD, LEFT INTO MOORE ROAD, INTO WILLIAMS ROAD / SYDNEY ROAD, INTO DALTON TAXI RANK. (V) CLAIRWOOD: (A) CLAIRWOOD VIA MONTCLAIR - MANGOSUTHU HIGHWAY, LEFT OLD SOUTH COAST, LEFT INTO PENDLEBURY ROAD, RIGHT INTO LEICESTER ROAD, LEFT INTO KENYON HOWDEN ROAD, RIGHT INTO MONTCLAIR ROAD, RIGHT INTO WOOD ROAD, INTO ROLAND CHAPMAN DRIVE, RIGHT INTO BLAMEY ROAD, RIGHT INTO SOUTH COAST ROAD, MANGOSUTHU HIGHWAY UMLAZI (B) CLAIRWOOD MANGOSUTHU HIGHWAY, OLD SOUTH COAST ROAD, SOUTH COAST ROAD, RIGHT INTO SIRDAR ROAD, AND RETURN ALONG SOUTH COAST ROAD, RIGHT INTO MANGOSUTHU HIGHWAY UMLAZI. RESTRICTION : NO PICKING UP OF PASSENGERS WITHIN THE MONTCLAIR ARE FROM ENTERING PENDLEBURY ROAD UNTIL REACHING SOUTH COAST ROAD. (VII) BLUFF MANGOSUTHU HIGHWAY, M4 (SOUTHERN FREEWAY), HIMALAYAS OFF- RAMP INTO SERVICES ROAD RIGHT INTO DURANTA ROAD LEFT INTO TARA ROAD INTO GRAYS INN ROAD AND PROCEED RIGHT INTO TARA ROAD, INTO RICHARDSON ROAD INTO WESELEY ROAD LEFT INTO LIGHTHOUSE ROAD LEFT INTO BLUFF ROAD (M16) AND PROCEED TO SOUTH COAST ROAD LEFT INTO SOUTH COAST ROAD RIGHT INTO MANGOSUTHU HIGHWAY AND PROCEED TO STARTING POINT AS PER THE FORWARD ROUTE ROUTE IN REVERSE. CONDITIONS: NO PICKING UP OF PASSENGERS ALONG THE ROUTE OTHER THAT THOSE DESTINATED FOR UMLAZI.
12.2	2202IR2202IR00049122 - M.N.R. UMLAZI WEST TAXI ASSOCIATION.  DURBAN METRO-DURBAN METRO.  FROM THE CORNER OF NGQWELE ROAD AND UKHOZI ROAD (UMLAZI STATION) ALONG NGQWELE ROAD, LEFT INTO ROAD NO 804, INTO ZIHLAHLA ROAD, RIGHT INTO UKHOZI ROAD, LEFT INTO MANGOSUTHU HIGHWAY AND PROCEED TO CNR RD 1202 AND MANGOSUTHU HIGHWAY (EZINDONGENI).
12.3	2202IR2202IR00049123 - 2. FROM CORNER NGQWELE ROAD AND UKHOZI ROAD (UMLAZI STATION), ALONG UKHOZI ROAD, LEFT INTO MANGOSUTHU HIGHWAY, AND PROCEED TO CORNER OF ROAD 1202 AND MANGOSUTHU HIGHWAY (EZINDONGENI).
12.4	2202IR2202IR00049124 - FROM THE CORNER OF NGQWELE ROAD AND UKHOZI ROAD (UMLAZI STATION), ALONG NGQWELE ROAD, RIGHT INTO MANGOSUTHU HIGHWAY, LEFT INTO JOSIAH DLAMINI ROAD, INTO ROAD NO.1102, LEFT INTO ROAD NO.1103, RIGHT INTO MANGOSUTHU HIGHWAY AND PROCEED TO EZINDONGENI.
12.5	2202IR2202IR00049125 - FROM THE CORNER OF NGQWELE ROAD AND UKHOZI ROAD (UMLAZI STATION), ALONG UKHOZI ROAD, RIGHT INTO MANGOSUTHU HIGHWAY, LEFT INTO JOSIAH DLAMINI ROAD, RIGHT INTO MPEVU ROAD, LEFT INTO ROAD NO.108075 AND RETURN, LEFT INTO MPEVU ROAD, LEFT INTO SCQALABA AVENUE, RIGHT INTO MPEVU ROAD, RIGHT INTO ROAD NO.1002, LEFT INTO ROAD NO.1103, RIGHT INTO MANGOSUTHU HIGHWAY AND PROCEED EZINDONGENI.
12.6	2202IR2202IR00049126 - FROM THE CORNER OF NGQWELE ROAD AND UKHOZI ROAD (UMLAZI STATION), ALONG NGQWELE ROAD, INTO ROAD NO.1103, LEFT INTO ROAD NO.1204 AND PROCEED TO EZINDONGENI.
12.7	2202IR2202IR00049127 - FROM THE CORNER OF NGQWELE ROAD AND UKHOZI ROAD (UMLAZI STATION), ALONG NGQWELE ROAD, LEFT INTO MANGOSUTHU HIGHWAY, RIGHT INTO ROAD NO.1403, INTO ROAD NO.1203, RIGHT INTO ROAD NO.1204 AND PROCEED TO EZINDONGENI.
12.8	2202IR2202IR00049128 - FROM CORNER OF NGQWELE ROAD AND UKHOZI ROAD (UMLAZI STATION), ALONG NGQWELE ROAD, LEFT INTO MANGOSUTHU HIGHWAY, RIGHT INTO ROAD NO.1204, LEFT INTO ROAD NO.1203, INTO ROAD NO.1403, LEFT INTO PHILA NDWANDWE ROAD, LEFT INTO MANGOSUTHU HIGHWAY AND PROCEED TO EZINDONGENI.
12.9	2202IR2202IR00049129 - FROM THE CORNER OF NGQWELE ROAD AND UKHOZI ROAD (UMLAZI STATION), ALONG NGQWELE ROAD, INTO ROAD NO.1103, RIGHT INTO MABHUDU ROAD, LEFT INTO MQANGALA ROAD, RIGHT INTO MAPHUTHA ROAD, AND RETURN ALONG MAPHUTHA ROAD, LEFT INTO MQANGALA ROAD, RIGHT INTO MAPHUTHA ROAD, RIGHT INTO ROAD NO.1103, LEFT INTO ROAD NO.1204 AND PROCEED TO EZINDONGENI.
12.10	2202IR2202IR00049130 - FROM CORNER OF NGQWELE ROAD AND UKHOZI ROAD (UMLAZI STATION), ALONG NGQWELE ROAD, LEFT INTO MANGOSUTHU HIGHWAY, LEFT INTO ROAD NO. 403, RIGHT INTO VENI YENI ROAD, RIGHT INTO SOLOMON MAHLANGU ROAD, LEFT INTO MANGOSUTHU HIGHWAY.
12.11	2202IR2202IR00049131 - FROM ALL THE ROUTES (1-) ABOVE INTO MANGOSUTHU HIGHWAY THEN: (A) EMAWELENI LEFT INTO ROAD NO. 2003 AND PROCEED TO EMALWENI AND RETURN TO UMLAZI STATION ALONG ANY OF THE ROUTES ABOVE. (B) UMSHIYENI HOSPITAL LEFT INTO ROAD LEADING TO EMSHIYENI HOSPITAL DROPPING OFF AND PICKING UP PASSENGERS AND RETURN TO UMLAZI STATION ALONG ANY OF THE ROUTES. (C) EZIMBUZINI TAXI RANK: RIGHT INTO VENI YENI ROAD, INTO ROAD NO 12, INTO OLD SOUTH COAST ROAD, TO REUNION STATION TO DROP OFF PASSENGERS AND RETURN ALONG OLD SOUTH COAST ROAD, INTO ROAD NO 12 AND PROCEED TO EZIMBUZINI TAXI RANK. RETURN: FROM EZIMBUZINI TAXI RANK, INTO ROAD NO 12 INTO VENI YENI, MANGOSUTHU HIGHWAY AND PROCEED ALONG ANY ROUTES (1-9) ABOVE.
12.12	2202IR2202IR00049518 - CHARTER SERVICE FROM APPROVED TAXI RANK IN UMLAZI (M.N.R. UMLAZI WEST) TO POINTS WITHIN THE PROVINCE OF KWAZULU-NATAL ONLY. NO PICKING UP OR SETTING DOWN OF PASSENGERS EN ROUTE.



## transport

Department:  
Transport  
Province of KwaZulu-Natal

## GAZETTE

LGKZNG11-2021-JUN

REGION: ALL

12.13	<p>2202IR2206LS00049481 - FROM ALL THE ROUTES (1 – 9) ABOVE INTO MANGOSUTHU HIGHWAY THEN.</p> <p>10. (A.) EMAWELENI: LEFT INTO ROAD NO. 2003 AND PROCEED TO EMAWELENI AND RETURN TO UMLAZI STATION ALONG ANY OF THE ROUTES ABOVE.</p> <p>10. (B.) UMSHIYENI HOSPITAL: LEFT INTO A ROAD LEADING TO EMSHIYENI HOSPITAL DROPPING OFF AND PICKING UP PASSENGERS AND RETURN TO UMLAZI STATION ALONG ANY OF THE ROUTES ABOVE.</p> <p>10. (C.) EZIMBUZINI TAXI RANK: RIGHT INTO VENI YENI ROAD, INTO ROAD NO. 12, INTO OLD SOUTH COAST ROAD, TO REUNION STATION TO DROP OFF PASSENGERS AND RETURN ALONG OLD SOUTH COAST ROAD, INTO ROAD NO. 12 AND PROCEED TO EZIMBUZINI TAXI RANK.</p> <p>RETURN.</p> <p>FROM EZIMBUZINI TAXI RANK, INTO ROAD NO. 12 INTO VENI YENI, MANGOSUTHU HIGHWAY AND PROCEED ALONG ANY OF ROUTES (1-9) ABOVE.</p> <p>10 (D.) UMLAZI TO DURBAN:</p> <p>(I) PINE STREET NORTH TAXI RANK: INTO THE M4, RIGHT INTO WEST STREET, FIELD STREET, PINE STREET</p> <p>(II) UNIVERSITY AVENUE TAXI RANK: INTO M4, LEFT INTO MOORE ROAD, WARWICK AVENUE, ALICE STREET, RIGHT INTO GREY STREET, PINE, RUSSEL, LEOPOLD ROAD, MARKET, SERVICE ROAD, UNIVERSITY AVENUE T/R.</p> <p>(III) POINT ROAD: WEST STREET, RIGHT INTO POINT ROAD, RIGHT INTO BAY TERRACE, RIGHT INTO SHEPSTONE STREET, LEFT INTO PINE STREET TO PINE STREET OR UNIVERSITY AVENUE TAXI RANK.</p> <p>(IV) DALTON TAXI RANK: M4 (SOUTHERN FREEWAY), LEFT EDWIN SWALES OFF-RAMP, RIGHT INTO SOUTH COAST ROAD, INTO EDWIN SWALES VC DRIVE, INTO UMBILO ROAD, GALE STREET, MOORE ROAD, RIGHT INTO SYDNEY ROAD / WILLIAMS ROAD TO DALTON TAXI RANK. ALTERNATIVELY SOUTH COAST ROAD, WISELY ROAD, MAYDON ROAD, LEFT INTO MOORE ROAD, INTO WILLIAMS ROAD / SYDNEY ROAD, INTO DALTON ROAD TAXI RANK.</p> <p>(V) CLAIRWOOD:</p> <p>(A) CLAIRWOOD VIA MONTCLAIR – MANGOSUTHU HIGHWAY, LEFT OLD SOUTH COAST ROAD, LEFT INTO PENDLEBURY ROAD, RIGHT INTO LEISCETER ROAD, LEFT INTO KENYON HOWDEN ROAD, RIGHT INTO MONTCLAIR ROAD, RIGHT INTO WOOD ROAD, INTO ROLAND CHAPMAN DRIVE, RIGHT INTO BLAMEY ROAD, RIGHT INTO SOUTH COAST ROAD, MANGOSUTHU HIGHWAY UMLAZI.</p> <p>(B) CLAIRWOOD – MANGOSUTHU HIGHWAY, OLD SOUTH COAST ROAD, SOUTH COAST ROAD, RIGHT INTO SIRDAR ROAD, AND RETURN ALONG SOUTH COAST ROAD, RIGHT INTO MANGOSUTHU HIGHWAY UMLAZI.</p> <p>RESTRICTION : NO PICKING UP OF PASSENGERS WITHIN THE MONTCLAIR AREA FROM ENTERING PENDLEBURY ROAD UNTIL REACHING SOUTH COAST ROAD.</p> <p>(VI) JACOBS:</p> <p>(A). MANGOSUTHU HIGHWAY, M4 (SOUTHERN FREEWAY), HIMALAYAS ROAD OFF-RAMP, RIGHT INTO DURANTA ROAD, LEFT INTO LANSDOWNE ROAD, RIGHT INTO LERWICK ROAD, LEFT INTO CHAMBERLAIN ROAD, LEFT INTO BLUFF ROAD, LEFT INTO SOUTH COAST ROAD OR RETURN ALONG SOME ROUTE TO UMLAZI.</p> <p>(B). JACOBS VIA WERNA- MANGOSUTHU HIGHWAY, SOUTH COAST ROAD, RIGHT INTO HIMALAYAS ROAD, CONTINUE ALONG HIMALAYAS ROAD AND CONTINUE AS PER ROUTE (A) ABOVE.</p>
12.14	<p>2202IR2206RK00049134 - UMLAZI TO PINETOWN.</p> <p>11.1- VIA NEW GERMANY.</p> <p>MANGOSUTHU HIGHWAY, N2 FREEWAY, N3 (WESTERN FREEWAY), M13, LEFT INTO EDEN ROAD, OFF-RAMP RIGHT INTO STAPLETON ROAD, LEFT INTO OLD MAIN ROAD, RIGHT INTO ESKIM ROAD, LEFT INTO SHEPSTONE ROAD, RIGHT INTO CROMPTON STREET, RIGHT INTO HILL STREET AND PROCEED TO TAXI RANK.</p> <p>11.2- OLD MAIN ROAD.</p> <p>MANGOSUTHU HIGHWAY, N2 FREEWAY, N3 WESTERN FREEWAY, M13 LEFT INTO EDEN ROAD, OFF-RAMP RIGHT INTO STAPLETON ROAD, LEFT INTO OLD MAIN ROAD, LEFT INTO CROMPTON STREET, RIGHT INTO HILL STREET AND PROCEED TO TAXI RANK.</p> <p>11.3- WESTMEAD.</p> <p>MANGOSUTHU HIGHWAY, N2 FREEWAY, N3 WESTERN FREEWAY, RIGHT INTO RICHMOND ROAD, LEFT INTO WESTMEAD ROAD, RIGHT INTO ALBERT ROAD, LEFT INTO ALEXANDER ROAD, LEFT INTO TRAFFORD ROAD, RIGHT INTO GILLITS ROAD, LEFT INTO RICHMOND ROAD, INTO OLD MAIN ROAD, RIGHT INTO CROMPTON STREET, RIGHT INTO HILL STREET AND PROCEED TO THE TAXI RANK.</p>
12.15	<p>220BG921004R00192410 - CORNER OF NGWELE ROAD AND UKHOZI ROAD UMLAZI STATION - DURBAN (PINE STREET TAXI RANK).</p> <p>FROM THE CORNER OF NGWELE ROAD AND UKHOZI ROAD (UMLAZI STATION) ALONG UKHOZI ROAD RIGHT INTO MANGOSUTHU HIGHWAY LEFT INTO JOSIAH DLAMINI ROAD RIGHT INTO MPEVU ROAD LEFT INTO ROAD NO 108075 AND RETURN LEFT TO MPEVU ROAD LEFT INTO SOQALABA AVENUE INTO SIQANDU ROAD AND RETURN ALONG SIQANDU INTO SOQALABA AVENUE RIGHT INTO MPEVU ROAD RIGHT INTO ROAD NO 1002 LEFT INTO ROAD 1103 RIGHT INTO MANGOSUTHU HIGHWAY AND PROCEED TO EZINDONDENI OFF LOAD AND LOAD TURN INTO THE M4 RIGHT INTO WEST STREET, FIELD STREET TO PINE TAXI RANK.</p>
12.16	<p>220BG921004R00192411 - CORNER OF NGQWELE ROAD AND UKHOZI ROAD UMLAZI STATION - DURBAN (UNIVERSITY AVENUE TAXI RANK)</p> <p>FROM THE CORNER OF NGWELE ROAD AND UKHOZI ROAD (UMLAZI STATION) ALONG NGQWELE ROAD LEFT INTO ROAD NO 1204 AND PROCEED TO EZINDONDENI OFFLOAD AND LOAD TURN INTO M4 LEFT INTO MOORE ROAD WARWICK AVENUE, ALICE STREET RIGHT INTO GREY STREET, PINE STREET, RUSSEL ROAD, LEOPOLD ROAD, MARKET, SERVICE ROAD, UNIVERSITY AVENUE TAXI RANK.</p>
12.17	<p>220BG92202JB00192419 - CORNER OF NGWELE ROAD AND UKHOZI ROAD UMLAZI STATION – JACOBS.</p> <p>FROM THE CORNER OF NGWELE ROAD AND UKHOZI ROAD (UMLAZI STATION) ALONG NGQWELE ROAD LEFT INTO ROAD NO 804, INTO ZIHLAHLA ROAD, RIGHT INTO UKHOZI ROAD, LEFT INTO MANGOSUTHU HIGHWAY AND PROCEED TO CORNER OF ROAD NO 1202 AND MANGOSUTHU HIGHWAY (EZINDONDENI) OFFLOAD AND LOAD, INTO MANGOSUTHU HIGHWAY, M4(SOUTHERN FREEWAY), HIMALAYAS ROAD OFF RAMP, RIGHT INTO DURANTA ROAD, LEFT INTO LANSDOWNE ROAD, RIGHT INTO LERWICK ROAD, LEFT INTO CHAMBERLAIN ROAD, LEFT INTO BLUFF ROAD, LEFT INTO SOUTH COAST ROAD AND RETURN ALONG THE SAME ROUTE.</p> <p>11.B. JACOBS VIA WEMA: MANGOSUTHU HIGHWAY, SOUTH COASTS ROAD, RIGHT INTO HIMALAYAS ROAD AND CONTINUE AS PER ROUTE (A) ABOVE.</p>



## transport

Department:  
Transport  
Province of KwaZulu-Natal

## GAZETTE

LGKZNG11-2021-JUN

REGION: ALL

12.18	220BG92202JH00192415 - CORNER OF NGWELE ROAD AND UKHOZI ROAD UMLAZI STATION - CLAIRWOOD.  FROM THE CORNER OF NGWELE ROAD AND UKHOZI ROAD (UMLAZI STATION) ALONG NGQWELE ROAD INTO ROAD 1103, RIGHT INTO SIMELANE ROAD INTO MUGABE ROAD, RIGHT INTO SOUTH SPINAL ROAD PROCEED TO UMLAZI CC.  RETURN ALONG SOUTH SPINAL ROAD, LEFT INTO MUGABE ROAD INTO SIMELANE ROAD, RIGHT INTO ROAD NO 1103, LEFT INTO ROAD NO 1103, LEFT INTO ROAD 1204 AND PROCEED TO EZINDONGENI OFF LOAD AND LOAD. INTO MANGOSUTHU HIGHWAY, LEFT INTO OLD SOUTH COAST ROAD, LEFT INTO PENDLEBURY ROAD, RIGHT INTO LEICESTER ROAD, LEFT INTO KENYON HOWDEN ROAD, RIGHT INTO MONCLAIR ROAD, RIGHT INTO WOOD ROAD, INTO ROLAND CHAMPAN DRIVE, RETURN IN REVERSE.
12.19	220BG92206L700192421 - CORNER OF NGWELE ROAD AND UKHOZI ROAD UMLAZI STATION, SPRINGFIELD PARK.  FROM THE CORNER OF NGWELE ROAD AND UKHOZI ROAD (UMLAZI STATION) ALONG NGQWELE ROAD, RIGHT INTO MANGOSUTHU HIGHWAY, LEFT INTO JOSIAH DLAMINI ROAD, INTO ROAD 1102, LEFT INTO ROAD 1103, RIGHT INTO MANGOSUTHU HIGHWAY AND PROCEED TO EZINDONGENI, OFFLOAD AND LOAD PROCEED FROM MANGOSUTHU HIGHWAY INTO ANS ALONG N2, RIGHT INTO INANDA ROAD (M21) TO SPRINGFIELD INDUSTRIAL AREA, DROPPING OFF PASSENGERS AND PICKING UP AT DESIGNATED TAXI STOPS AND TURN LEFT INTO SEACOW LAKE ROAD AND RETURN ALONG SEACOW LAKE TO INANDA ROAD (M21) AT ROCHDALE PARK INTERSECTION TURN RIGHT INTO INANDA ROAD, LEFT ONTO N2 AND RETURN TO UMLAZI ALONG THE SAME ROUTE IN REVERSE. CONDITIONS: NO PASSENGER MAY BE PICKED UP AT SPRINGFIELD PARK OR ALONG INANDA ROAD AND SEACOW LAKE ROAD OTHER THAN THOSE DESTINED FOR UMLAZI.
12.20	220BG92206L500192412 - CORNER OF NGQWELE ROAD AND UKHOZI ROAD UMLAZI STATION? DURBAN (ALTERNATIVE).  FROM THE CORNER OF NGWELE ROAD AND UKHOZI ROAD (UMLAZI STATION) ALONG NGQWELE ROAD LEFT INTO MANGOSUTHU HIGHWAY RIGHT INTO ROAD 1403, INTO ROAD 1203, RIGHT INTO ROAD NO 1204 AND PROCEED TO EZINDONGENI OFF LOAD AND LOAD LEFT INTO MANGOSUTHU HIGHWAY INTO M4 INTO WEST STREET RIGHT INTO TO POINT ROAD, RIGHT INTO BAY TERRACE, RIGHT INTO SHEPTONE STREET, LEFT INTO PINE STREET TO PINE STREET OR UNIVERSITY AVENUE TAXI RANK, LOAD AND RETURN IN REVERSE.
12.21	220BG92206R400192423 - CORNER OF NGQWELE ROAD AND UKHOZI ROAD UMLAZI STATION - WESTMEAD (PINETOWN).  FROM THE CORNER OF NGWELE ROAD AND UKHOZI ROAD (UMLAZI STATION) ALONG NGQWELE ROAD INTO ROAD 1103, LEFT INTO ROAD 1024 AND PROCEED TO EZINDONGENI OFFLOAD AND LOAD. N2 FREEWAY, N3 (WESTERN FREEWAY), RIGHT INTO RICHMOND ROAD, LEFT INTO WESTMEAD ROAD, RIGHT INTO ALBERT ROAD, LEFT INTO ALEXANDRA ROAD, LEFT INTO TRAFFORD ROAD, RIGHT INTO GILLITS ROAD, LEFT INTO RICHMOND ROAD, LEFT INTO OLD MAIN ROAD, RIGHT INTO CROMPTON STREET, RIGHT INTO HILL STREET AND PROCEED TO TAXI RANK AND PROCEED TO TAXI RANK AND RETURN ALONG THE SAME ROUTE IN REVERSE
12.22	220BG92206RK00192420 - CORNER OF NGWELE ROAD AND UKHOZI ROAD UMLAZI STATION - PINETOWN  FROM THE CORNER OF NGWELE ROAD AND UKHOZI ROAD (UMLAZI STATION) ALONG UKHOZI ROAD, LEFT INTO MANGOSUTHU HIGHWAY AND PROCEED TO CORNER OF ROAD 1202 AND MANGOSUTHU HIGHWAY (EZINDONGENI) OFF LOAD AND LOAD, MANGOSUTHU HIGHWAY, N2 FREEWAY, N3 (WESTERN FREEWAY), M13, LEFT INTO EDEN ROAD OFF RAMP, RIGHT INTO STAPLETON ROAD, LEFT INTO OLD MAIN ROAD, RIGHT INTO ESCOM ROAD, LEFT INTO SHEPSTONE ROAD, RIGHT INTO CROMPTON STREET, RIGHT INTO HILL STREET AND PROCEED TO TAXI RANK AND RETURN ALONG THE SAME ROUTE IN REVERSE.
12.23	220BG92206RK00192422 - CORNER OF NGQWELE ROAD AND UKHOZI ROAD UMLAZI STATION - ALTERNATIVE PINETOWN.  FROM CORNER OF NGQWELE ROAD AND UKHOZI ROAD (UMLAZI STATION) ALONG UKHOZI ROAD RIGHT INTO MANGOSUTHU HIGHWAY, LEFT INTO JOSIAH DLAMINI ROAD, RIGHT INTO MPEVU ROAD, LEFT INTO ROAD 108075 AND RETURN, LEFT INTO MPEVU ROAD, LEFT INTO SOQALABA AVENUE INTO SINGANDU ROAD AND RETURN ALONG ISINGANDU ROAD INTO SOQALABA AVENUE, RIGHT INTO MPEVU ROAD, RIGHT INTO ROAD 1002, LEFT INTO ROAD 1103, RIGHT INTO MANGOSUTHU HIGHWAY AND PROCEED TO EZINDONGENI, OFFLOAD AND LOAD, N2 FREEWAY, N3 (WESTERN FREEWAY), M13, LEFT INTO EDEN ROAD OFF RAMP, RIGHT INTO STAPLETON ROAD, LEFT INTO OLD MAIN ROAD, LEFT INTO CROMPTON STREET, RIGHT INTO HILL STREET AND PROCEED TO THE TAXI RANK AND RETURN ALONG THE SAME ROUTE IN REVERSE.
12.24	220BG9220BG500192407 - CORNER OF NGQWELE ROAD AND UKHOZI ROAD UMLAZI STATION - EMAWELANI.  FROM CORNER OF NGQWELE ROAD AND UKHOZI ROAD (UMLAZI STATION) ALONG NGQWELE ROAD LEFT INTO ROAD 804 INTO ZIHLAHLA ROAD RIGHT INTO UKHOZI ROAD LEFT INTO MANGOSUTHU HIGHWAY AND PROCEED TO CORNER OF ROAD 1202 AND MANGOSUTHU HIGHWAY (EZINDONGENI) OFF LOAD AND LOAD TURN LEFT INTO ROAD NO 2003 AND PROCEED TO EMAWELANI AND RETURN TO UMLAZI STATION ALONG OF THE ROUTES BELOW.
12.25	220BG9220BG600192409 - CORNER OF NGQWELE ROAD AND UKHOZI ROAD UMLAZI STATION - EZIMBUZINI.  FROM THE CORNER OF NGWELE ROAD AND UKHOZI ROAD (UMLAZI STATION) ALONG NGQWELE ROAD RIGHT INTO MANGOSUTHU HIGHWAY LEFT INTO JOSIAH DLAMINI ROAD, INTO ROAD NO 1102 LEFT INTO ROAD NO 1103 RIGHT INTO MANGOSUTHU HIGHWAY AND PROCEED TO EZINDONGENI OFF LOAD AND LOAD TURN RIGHT INTO VENI YENI ROAD INTO ROAD NO 12 INTO OLD SOUTH COAST ROAD TO REUNION STATION TO DROP OFF PASSENGERS AND RETURN ALONG OLD SOUTH COAST ROAD INTO ROAD NO 12 AND PROCEED TO EZIMBUZINI TAXI RANK.
12.26	220BG9220BGA00192408 - CORNER OF NGWELE ROAD AND UKHOZI ROAD UMLAZI STATION - EMSHIYENI HOSPITAL.  FROM THE CORNER OF NGWELE ROAD AND UKHOZI ROAD (UMLAZI STATION) ALONG UKHOZI ROAD TURN LEFT INTO MANGOSUTHU HIGHWAY AND PROCEED TO CORNER OF ROAD NO 1202 AND MANGOSUTHU HIGHWAY (EZINDONGENI) OFF LOAD AND LOAD TURN LEFT INTO THE ROAD LEADING TO EMSHIYENI HOSPITAL DROPPING OFF AND PICKING UP PASSENGERS AND RETURN TO UMLAZI STATION ALONG ANY OF THE ROUTE BELOW.
12.27	220BG9220BGB00192413 - CORNER OF NGWELE ROAD AND UKHOZI ROAD UMLAZI STATION - DALTON ROAD TAXI RANK.  FROM THE CORNER OF NGWELE ROAD AND UKHOZI ROAD (UMLAZI STATION) ALONG NGQWELE ROAD LEFT INTO MANGOSUTHU HIGHWAY, RIGHT INTO ROAD 1204, LEFT INTO ROAD 1203, INTO ROAD 1403, LEFT INTO PHILA NDWANDWE ROAD, LEFT INTO MANGOSUTHU HIGHWAY AND PROCEED TO EZINDONGENI OFF LOAD AND LOAD, LEFT INTO MANGOSUTHU HIGHWAY INTO M4 (SOUTHERN FREEWAY) LEFT INTO EDWIN SWALES OFF RAMP, INTO SOUTH COAST ROAD INTO EDWIN SWALES VC DRIVE, INTO UMBILO ROAD, GALE STREET, MOORE ROAD, RIGHT INTO SYNEY ROAD/WILLIAMS ROAD TO DALTON TAXI RANK ALTERNATIVELY SOUTH COAST ROAD, WISLEY ROAD, MAYDON ROAD, LEFT INTO MOORE ROAD INTO WILLIAMS ROAD/SYDNEY ROAD TO DALTON TAXI RANK, LOAD AND RETURN IN REVERSE.
12.28	220BG9220BGC00192418 - CORNER OF NGQWELE ROAD AND UKHOZI ROAD UMLAZI STATION - BLUFF.  FROM THE CORNER OF NGWELE ROAD AND UKHOZI ROAD (UMLAZI STATION) ALONG NGQWELE ROAD LEFT INTO MANGOSUTHU HIGHWAY LEFT INTO ROAD NO 403 RIGHT INTO VENI YENI ROAD, RIGHT INTO SOLOMON MAHLANGU ROAD, LEFT INTO MANGOSUTHU HIGHWAY, MANGOSUTHU HIGHWAY M4 (SOUTHERN FREEWAY), HIMALAYS OFF RAMP INTO SERVICES ROAD RIGHT INTO DURANTA ROAD, LEFT INTO TARA ROAD, INTO GRAY'S INN ROAD AND PROCEED RIGHT INTO TARA ROAD INTO WESLEY ROAD, LEFT INTO LIGHT HOUSE ROAD, LEFT INTO BLUFF ROAD (M16), AND PROCEED TO SOUTH COAST ROAD, LEFT INTO SOUTH COAST ROAD RIGHT INTO MANGOSUTHU HIGHWAY AND PROCEED TO THE STARING POINT AS PER FORWARD ROUTE IN REVERSE. CONDITION: NO PICKING UP OF PASSENGERS ALONG THE ROUTE OTHER THEN THOSE DESTINED FOR UMLAZI.

**transport**

Department:  
Transport  
Province of KwaZulu-Natal

**GAZETTE****LGKZNG11-2021-JUN****REGION: ALL**

<b>12.29</b>	<p>220BG9239BJZ00192416 - CORNER OF NQWELE ROAD AND UKHOZI ROAD UMLAZI STATION - SOUTH COAST ROAD</p> <p>FROM THE CORNER OF NGWELE ROAD AND UKHOZI ROAD (UMLAZI STATION) ALONG NGQWELE ROAD INTO ROAD 1103, RIGHT INTO MABHUDA ROAD, LEFT INTO MQANGALA ROAD, RIGHT INTO MAPHUTHA ROAD AND RETURN ALONG MAPHUTHA ROAD, LEFT INTO MQANGALA ROAD, RIGHT INTO MAPHUTHA ROAD AND RETURN ALONG MAPHUTHA ROAD, RIGHT INTO MABHUDA ROAD, RIGHT INTO ROAD NO 1103, LEFT INTO ROAD NO 1204 AND PROCEED TO EZINDONGENI OFFLOAD AND LOAD INTO MANGOSUTHU HIGHWAY, OLD SOUTH COAST ROAD, SOUTH COAST ROAD, RIGHT INTO SIRDAR ROAD AND RETURN ALONG SOUTH COAST ROAD, RIGHT INTO MANGOSUTHU HIGHWAY TO UMLAZI, RETURN IN REVERSE.</p> <p>RESTRICTION: NO PICKING UP OF PASSENGERS WITHIN THE MONTCLAIR AREA FROM ENTERING PENDLEBURY ROAD UNTIL REACHING SOUTH COAST ROAD.</p>
--------------	---



## transport

Department:  
Transport  
Province of KwaZulu-Natal

## GAZETTE

LGKZNG11-2021-JUN

REGION: ALL

1) <b>Application Number:</b> APP0115950	2) <b>Gazette Number:</b> LGKZNG11-2021-JUN
3) <b>Applicant:</b> <input type="checkbox"/> SISHANGE'S TRANSPORT SERVICE (PTY) LTD <b>ID NO.</b> 2014/042140/07 <b>Association:</b> NGWELEZANE TAXI ASSOCIATION	4) <b>Applicant Address:</b> PO BOX 77992 EMPANGENI 3880
5) <b>Existing Licence Holder:</b> NOT APPLICABLE <b>ID NO.</b> NOT APPLICABLE	6) <b>Existing Licence Holder Address:</b> NOT APPLICABLE
7) <b>Type of application:</b> NEW OPERATING LICENCE	8) <b>Operating Licence Number:</b> LGKZN0703000103
9) <b>Vehicle Type:</b> MINIBUS	10) 1 X 13 (SEATED) + 0 (STANDING)
11) <b>Region:</b> UTHUNGULU	
12.1	2207XF2207W300052136 - NGWELEZANE TO RICHARDSBAY FROM NGWELEZANE INTO NGWELEZANE ROAD LEFT INTO TANNER AND RIGHT INTO MAIN ROAD R34 (JOHN ROSS HIGHWAY) TURN LEFT INTO GELEIRGANG AND TURN INTO ALLUMINA ALLE TO CHACKLINE TURN RIGHT INTO GUIDEN GRACHT TURN LEFT INTO BULLION BOULAVARD TURN LEFT OR RIGHT INTO CBD AND RETURN PROCEED TO JOHN ROSS HIGHWAY BY KRUGER RAND AND TURN RIGHT INTO R34 (MTUBA ROAD) TURN RIGHT ALKAN STRAND (BEACHES) AND RETURN.
12.2	2207XF2207XE00057777 - NGWELEZANE TO NDABAYAKHE FROM NGWELEZANE INTO NGWELEZANE ROAD TURN RIGHT INTO (OLD N2) R102 TURN RIGHT INTO D1557 AND RETURN OR PROCEED TO NGWELEZANE HOSPITAL.
12.3	2207XF2207XF00057778 - NGWELEZANE TO NQUTSHINI FROM NGWELEZANE INTO NGWELEZANE INTO THANDUYISE DRIVE OR MANGOSUTHU HIGHWAY TURN LEFT INTO D1557 AND RETURN (IF MANGOSUTHU HIGHWAY TURN RIGHT).
12.4	2207XF2207UI00057779 - NGWELEZANE TO MATSHANA FROM NGWELEZANE INTO AMANGWE HIGHWAY PROCEED TO D880 AND RETURN OR TURN LEFT INTO MADLEBE ROAD AND RETURN.
12.5	2207XF2207XJ00052134 - NGWELEZANE TO EMPANGENI AND EMPANGENI RAIL FROM NGWELEZANE INTO NGWELEZANE ROAD TURN LEFT INTO TANNER ROAD AND TURN RIGHT INTO RANK B AND RETURN OR PROCEED TO TANNER ROAD AND TURN RIGHT THEN TURN LEFT INTO MAIN ROAD (ESHOWE ROAD) AND LEFT INTO FRANK BULL AND RIGHT INTO OLD MAIN ROAD, TURN RIGHT OXLAND ROAD TO MAXWELL ROAD AND TURN LEFT INTO LOT 63 OR PROCEED TO COMMERCIAL ROAD AND TURN RIGHT THEN LEFT INTO UNION STREET TO NPA (WAR MEMORIAL HOSPITAL) AND LEFT INTO UKHULA STREET TURN RIGHT INTO BIYELA STREET AND LEFT INTO MAXWELL STREET AND TURN LEFT INTO SMITH STREET AND RIGHT TO COMMERCIAL ROAD OR TURN LEFT FROM NGWELEZANE INTO WESTERN BYPASS MR 166 (MELMOTH ROAD) AND PROCEED TO UKHULA STREET OR TURN RIGHT INTO MAIN ROAD R34 (ESHOWE ROAD) AND TURN LEFT INTO MAXWELL STREET AND RETURN OR FROM NGWELEZANE ROAD TURN LEFT INTO DUNFORD ROAD AND TURN LEFT INTO GEMIN ROAD AND LEFT INTO SIGMA CRESCENT PROCEED TO GEMIN ROAD TURN LEFT TO DUNFORD ROAD AND TURN RIGHT INTO PRESIDENT SWART AND LEFT INTO MAIN ROAD OR TURN LEFT INTO PRESIDENT SWART TURN RIGHT INTO DUNN ROAD AND LEFT OR RIGHT TO FRANK BULL.
12.6	2207XF2207XJ00052135 - NGWELEZANE TO KWADLANGWEZWA FROM NGWELEZANE INTO NGWELEZANE ROAD TURN RIGHT INTO (OLD N3) R102 TURN RIGHT INTO UNIVERSITY PARK AND RETURN.





## transport

Department:  
Transport  
Province of KwaZulu-Natal

## GAZETTE

LGKZNG11-2021-JUN

REGION: ALL

1) <b>Application Number:</b> APP0128879	2) <b>Gazette Number:</b> LGKZNG11-2021-JUN
3) <b>Applicant:</b> DUDU MONICA BUTHELEZI <b>ID NO.</b> 6503120951089 <b>Association:</b> MATSHANA TAXI OWNERS ASSOCIATION	4) <b>Applicant Address:</b> P.O.BOX 26095 EMPANGENI 3880
5) <b>Existing Licence Holder:</b> NOT APPLICABLE <b>ID NO.</b> NOT APPLICABLE	6) <b>Existing Licence Holder Address:</b> NOT APPLICABLE
7) <b>Type of application:</b> NEW OPERATING LICENCE	8) <b>Operating Licence Number:</b> NOTAVAILABLE
9) <b>Vehicle Type:</b> MINIBUS	10) 1 X 15 (SEATED) + 0 (STANDING)
11) <b>Region:</b> UTHUNGULU	
12.1	<p>2207XJ2207XJ00053503 - MATSHANA RANK TO MATSHANA START AT MATSHANA BOTTLE STORE, D1519, D880, R34, MAIN ROAD, MAIN RANK DROP OF MAIN ROAD, JWAYELANI -DROP, MAXWELL STREET, POWER SPAR - DROP, MAXWELL STREET, SHOPRITE - DROP, MAXWELL STREET, STANDARD BANK - DROP, KHULA STREET, UNION STREET, SPAR - DROP, COMMERCIAL STREET, TURNBULL, MAIN ROAD, LOFTHEIM RANK - PICK AND DROP, BACK TO MATSHANA RANK - D880 - PICK UP AND DROP OFF, D1591 - PICK AND DROP.</p> <p>(RESTRICTED FROM PICKING UP ON FORWARD LEG AT NGWELEZANE , RESTRICTED FROM SETTING DOWN ON RETURN LEG AT NGWELEZANE.)</p> <p>MATSHANA RANK - D1591, D880, EMANGWENI HIGHWAY, NGWELEZANA RANK - DROP, NGWELEZANA ROAD, R34, MHLATUZE VILAGE - DROP, NGWELEZANE ROAD, VW - DROP, TANNER, FIRST STREET, TANNER ROAD, NGWELEZANE ROAD, METRO - PICK, NPA - PICK, R354 MHLATUZE VILLAGE - PICK, NGWELEZANE RANK - PICK, EMANGWENI HIGHWAY, D880, AND D1591 MATSHANA.</p> <p>(RESTRICTED FROM PICKING UP ON FORWARD LEGT AT NGWELEZANE. RESTRICTED FROM SETTING DOWN ON RETURN LEG AT NGWELEZANE).</p>



## transport

Department:  
Transport  
Province of KwaZulu-Natal

## GAZETTE

LGKZNG11-2021-JUN

REGION: ALL

1) <b>Application Number:</b> APP0128880	2) <b>Gazette Number:</b> LGKZNG11-2021-JUN
3) <b>Applicant:</b> TD MKHIZE <b>ID NO.</b> 8104060903087 <b>Association:</b> MATSHANA TAXI OWNERS ASSOCIATION	4) <b>Applicant Address:</b> P O BOX 8275 EMPANGENI RAIL 3910
5) <b>Existing Licence Holder:</b> NOT APPLICABLE <b>ID NO.</b> NOT APPLICABLE	6) <b>Existing Licence Holder Address:</b> NOT APPLICABLE
7) <b>Type of application:</b> NEW OPERATING LICENCE	8) <b>Operating Licence Number:</b> NOTAVAILABLE
9) <b>Vehicle Type:</b> MINIBUS	10) 1 X 15 (SEATED) + 0 (STANDING)
11) <b>Region:</b> UTHUNGULU	
12.1	<p>2207XJ2207XJ00053503 - MATSHANA RANK TO MATSHANA START AT MATSHANA BOTTLE STORE, D1519, D880, R34, MAIN ROAD, MAIN RANK DROP OF MAIN ROAD, JWAYELANI -DROP, MAXWELL STREET, POWER SPAR - DROP, MAXWELL STREET, SHOPRITE - DROP, MAXWELL STREET, STANDARD BANK - DROP, KHULA STREET, UNION STREET, SPAR - DROP, COMMERCIAL STREET, TURNBULL, MAIN ROAD, LOFTHEIM RANK - PICK AND DROP, BACK TO MATSHANA RANK - D880 - PICK UP AND DROP OFF, D1591 - PICK AND DROP.</p> <p>(RESTRICTED FROM PICKING UP ON FORWARD LEG AT NGWELEZANE , RESTRICTED FROM SETTING DOWN ON RETURN LEG AT NGWELZANE.)</p> <p>MATSHANA RANK - D1591, D880, EMANGWENI HIGHWAY, NGWELEZANA RANK - DROP, NGWELEZANA ROAD, R34, MHLATUZE VILLAGE - DROP, NGWELZANE ROAD, VW - DROP, TANNER, FIRST STREET, TANNER ROAD, NGWELEZANE ROAD, METRO - PICK, NPA - PICK, R354 MHLATUZE VILLAGE - PICK, NGWELEZANE RANK - PICK, EMANGWENI HIGHWAY, D880, AND D1591 MATSHANA.</p> <p>(RESTRICTED FROM PICKING UP ON FORWARD LEGT AT NGWELAZANE. RESTRICTED FROM SETTING DOWN ON RETURN LEG AT NGWELZANE).</p>



## transport

Department:  
Transport  
Province of KwaZulu-Natal

## GAZETTE

LGKZNG11-2021-JUN

REGION: ALL

1) <b>Application Number:</b> APP0128882	2) <b>Gazette Number:</b> LGKZNG11-2021-JUN
3) <b>Applicant:</b> HS MSIMANGO <b>ID NO.</b> 8102055576082 <b>Association:</b> MATSHANA TAXI OWNERS ASSOCIATION	4) <b>Applicant Address:</b> PO BOX 7112 EMPANGENI 3880
5) <b>Existing Licence Holder:</b> NOT APPLICABLE <b>ID NO.</b> NOT APPLICABLE	6) <b>Existing Licence Holder Address:</b> NOT APPLICABLE
7) <b>Type of application:</b> NEW OPERATING LICENCE	8) <b>Operating Licence Number:</b> NOTAVAILABLE
9) <b>Vehicle Type:</b> MINIBUS	10) 1 X 13 (SEATED) + 0 (STANDING)
11) <b>Region:</b> UTHUNGULU	
12.1	<p>2207XJ2207XJ00053503 - MATSHANA RANK TO MATSHANA START AT MATSHANA BOTTLE STORE, D1519, D880, R34, MAIN ROAD, MAIN RANK DROP OF MAIN ROAD, JWAYELANI -DROP, MAXWELL STREET, POWER SPAR - DROP, MAXWELL STREET, SHOPRITE - DROP, MAXWELL STREET, STANDARD BANK - DROP, KHULA STREET, UNION STREET, SPAR - DROP, COMMERCIAL STREET, TURNBULL, MAIN ROAD, LOFTHEIM RANK - PICK AND DROP, BACK TO MATSHANA RANK - D880 - PICK UP AND DROP OFF, D1591 - PICK AND DROP.</p> <p>(RESTRICTED FROM PICKING UP ON FORWARD LEG AT NGWELEZANE , RESTRICTED FROM SETTING DOWN ON RETURN LEG AT NGWELAZANE.)</p> <p>MATSHANA RANK - D1591, D880, EMANGWENI HIGHWAY, NGWELEZANA RANK - DROP, NGWELEZANA ROAD, R34, MHLATUZE VILAGE - DROP, NGWELZANE ROAD, VW - DROP, TANNER, FIRST STREET, TANNER ROAD, NGWELEZANE ROAD, METRO - PICK, NPA - PICK, R354 MHLATUZE VILLAGE - PICK, NGWELEZANE RANK - PICK, EMANGWENI HIGHWAY, D880, AND D1591 MATSHANA.</p> <p>(RESTRICTED FROM PICKING UP ON FORWARD LEGT AT NGWELAZANE. RESTRICTED FROM SETTING DOWN ON RETURN LEG AT NGWELAZANE).</p>



## transport

Department:  
Transport  
Province of KwaZulu-Natal

## GAZETTE

LGKZNG11-2021-JUN

REGION: ALL

1) <b>Application Number:</b> APP0129860	2) <b>Gazette Number:</b> LGKZNG11-2021-JUN
3) <b>Applicant:</b> MS MYEZA <b>ID NO.</b> 6110055423082 <b>Association:</b> DUKUDUKU TAXI ASSOCIATION	4) <b>Applicant Address:</b> PO BOX 9684 ST LUCIA KWAZULU NATAL 3936
5) <b>Existing Licence Holder:</b> NOT APPLICABLE <b>ID NO.</b> NOT APPLICABLE	6) <b>Existing Licence Holder Address:</b> NOT APPLICABLE
7) <b>Type of application:</b> NEW OPERATING LICENCE	8) <b>Operating Licence Number:</b> LKNKZN0121024
9) <b>Vehicle Type:</b> MINIBUS	10) 1 X 14 (SEATED) + 0 (STANDING)
11) <b>Region:</b> UMKHANYAKUDE	
12.1	22074H22074H00051949 - DUKUDUKU TO ST LUCIA  DEPART FROM DUKUDUKU NORTH (KHULA VILLAGE) PICK UP AND DROP OFF AT KWANTOMBELA, KWAMSIMANGO, KWAHLUMIZINGWE, KWADUBE, KWAXABA, EDIBHENI, KWANKOSI, KWAMBOKAZI, KWASANGWENI, KWANGCULAZA, KWANTULI, AND KWAMKHWEBEZI. TURN LEFT INTO R618. DROP OFF AND PICK-UP AT KWAMKHWANAZI, WHITE CITY, NDONYANA, KWANDABA, KWASITHOLE, EPOWER, THAWULENI TO ST. LUCIA TAXI RANK AND RETURN THE FORWARD ROUTE IN REVERSE.
12.2	22074H22074H00051950 - DUKUDUKU TO MONZI  DEPART FROM DUKUDUKU NORTH (KHULA VILLAGE) PICK UP AND DROP OFF AT KWANTOMBELA, KWAMSIMANGO, KWAHLUMIZINGWE, KWADUBE, KWAXABA, EDIBHENI, KWANKOSI, KWAMBOKAZI, KWASANGWENI, KWANGCULAZA, KWANTULI, KWAMKHWEBEZI. TURN LEFT INTO R618 THEN INTO KHAYELISHA, NTOKOZWENI, GAWUZA, B86,22, EZINYAMENI, EMAGWABABENI, E19, CHECKERS, MONZI CLINIC, FROM CLINIC TO DUKUDUKU, RE-SETTLEMENT AND BACK TO MONZI ROAD, TURN LEFT AT ESLANGENI AND RETURN THE FORWARD ROUTE IN REVERSE.
12.3	22074H22074400051951 - DUKUDUKU TO MTUBATUBA  FROM KWANKUZI PICK UP AND DROP OFF AT KWANKUNZI, KWAMTHEMBU, KHIPHINKUNZI SCHOOL KWAGAZU, KWATHEMBA AND TURN LEFT INTO R618, NTOKOZWENI, GAWUZA, B86, E22, ENYAMAZANENI, MGQWABAGQWABENI, E19, CHECKERS, ECROSINI, NATAL TIMBER, SAFCOL, 121, KWALAHLUMLENZE, NORDALE THEN INTO MTUBATUBA TAXI RANK AND RETURN ALONG THE FORWARD ROUTE IN REVERSE



## transport

Department:  
Transport  
Province of KwaZulu-Natal

## GAZETTE

LGKZNG11-2021-JUN

REGION: ALL

1) <b>Application Number:</b> APP0129905	2) <b>Gazette Number:</b> LGKZNG11-2021-JUN
3) <b>Applicant:</b> TZ MSOMI <b>ID NO.</b> 6505235482082 <b>Association:</b> NGWELEZANE TAXI ASSOCIATION	4) <b>Applicant Address:</b> PO BOX 8364 EMPANGENI 3910
5) <b>Existing Licence Holder:</b> NOT APPLICABLE <b>ID NO.</b> NOT APPLICABLE	6) <b>Existing Licence Holder Address:</b> NOT APPLICABLE
7) <b>Type of application:</b> NEW OPERATING LICENCE	8) <b>Operating Licence Number:</b> LGKZN0703000325
9) <b>Vehicle Type:</b> MINIBUS	10) 1 X 13 (SEATED) + 0 (STANDING)
11) <b>Region:</b> UTHUNGULU	
12.1	2207XF2207W300052136 - NGWELEZANE TO RICHARDSBAY FROM NGWELEZANE INTO NGWELEZANE ROAD LEFT INTO TANNER AND RIGHT INTO MAIN ROAD R34 (JOHN ROSS HIGHWAY) TURN LEFT INTO GELEIRGANG AND TURN INTO ALLUMINA ALLE TO CHACKLINE TURN RIGHT INTO GUIDEN GRACHT TURN LEFT INTO BULLION BOULAVARD TURN LEFT OR RIGHT INTO CBD AND RETURN PROCEED TO JOHN ROSS HIGHWAY BY KRUGER RAND AND TURN RIGHT INTO R34 (MTUBA ROAD) TURN RIGHT ALKAN STRAND (BEACHES) AND RETURN.
12.2	2207XF2207XE00057777 - NGWELEZANE TO NDABAYAKHE FROM NGWELEZANE INTO NGWELEZANE ROAD TURN RIGHT INTO (OLD N2) R102 TURN RIGHT INTO D1557 AND RETURN OR PROCEED TO NGWELEZANE HOSPITAL.
12.3	2207XF2207XF00057778 - NGWELEZANE TO NQUTSHINI FROM NGWELEZANE INTO NGWELEZANE INTO THANDUYISE DRIVE OR MANGOSUTHU HIGHWAY TURN LEFT INTO D1557 AND RETURN (IF MANGOSUTHU HIGHWAY TURN RIGHT).
12.4	2207XF2207UI00057779 - NGWELEZANE TO MATSHANA FROM NGWELEZANE INTO AMANGWE HIGHWAY PROCEED TO D880 AND RETURN OR TURN LEFT INTO MADLEBE ROAD AND RETURN.
12.5	2207XF2207XJ00181460 - NGWELEZANE TO EMPANGENI AND EMPANGENI RAIL.  FROM APPROVED TAXI RANK IN NGWELEZANE BY NGWELEZANE ROAD PICK UP AND DROP OF LEFT INTO INKANYAMBA DRIVE AT UMLATHUZE VILLAGE PICK AND DROP LEFT INTO INQE AVENUE PICK AND DROP LEFT INTO INKANYAMBA DRIVE TURN RIGHT INTO MR166 WESTERN BYPASS PICK AND DROP TURN RIGHT INTO R34 ESHOWE ROAD TURN LEFT INTO MAXWELL STREET DROP OFF TURN RIGHT INTO R34 ESHOWE ROAD TURN LEFT INTO WEIGHTMAN AVENUE PICK AND DROP TURN LEFT INTO APOLO AVE PICK AND DROP TO PRESIDENT SWART AND RETURN.
12.6	2207XF2207XJ00181463 - ALTERNATIVE.  FROM NGWELEZANE ROAD LEFT INTO INKANYAMBA DRIVE PICK AND DROP LEFT INTO INQE AVENUE AT UMLATHUZE VILLAGE PICK AND DROP TURN RIGHT INTO INKANYAMBA DRIVE PICK AND DRIVE TURN LEFT INTO NGWELEZANE ROAD PICK AND DROP TURN LEFT INTO TANNER ROAD TURN RIGHT INTO APPROVED TAXI RANK AND RETURN.
12.7	2207XF2207XJ00181464 - NGWELEZANE TO EMPANGENI AND EMPANGENI RAIL ALTERNATIVE  FROM NGWELEZANE ROAD TURN LEFT INTO DUNNFORD ROAD PICK AND DROP TURN LEFT INTO PRESIDENT SWART PICK UP AND DROP TURN RIGHT INTO WEIGHTMAN AVENUE TURN RIGHT INTO OXLAND STRAIGHT TO MAXWELL STREET PICK AND DROP TURN LEFT INTO LOT 63 DROP OFF AND RETURN.
12.8	2207XF2207XJ00181465 - NGWELEZANE TO EMPANGENI AND EMPANGENI RAIL ALTERNATIVE.  FROM DUNNFORD ROAD TURN RIGHT INTO PRESIDENT SWART PICK AND DROP TURN LEFT INTO PAUL AVENUE PICK AND DROP TURN LEFT INTO HOSPITAL ROAD PICK AND DROP TURN LEFT INTO UNION STREET PICK AND DROP TURN RIGHT INTO COMMERCIAL ROAD PICK AND DROP TURN LEFT INTO MAXWELL STREET TURN RIGHT INTO LOT 63 DROP OFF AND RETURN.
12.9	2207XF2207BBU00181466 - NGWELEZANE TO ISIGISI.  FROM APPROVED TAXI RANK IN NGWELEZANE LEFT INTO EMANGWENI HIGHWAY TURN LEFT MAKHOSONKE ROAD PICK AND DROP TURN RIGHT INKANYEZI ROAD PICK AND DROP TURN LEFT INTO MADLEBE ROAD PICK AND DROP TO ISIGISI AND RETURN.
12.10	2207XF2207XJ00052134 - NGWELEZANE TO EMPANGENI AND EMPANGENI RAIL FROM NGWELEZANE INTO NGWELEZANE ROAD TURN LEFT INTO TANNER ROAD AND TURN RIGHT INTO RANK B AND RETURN OR PROCEED TO TANNER ROAD AND TURN RIGHT THEN TURN LEFT INTO MAIN ROAD(ESHOWE ROAD) AND LEFT INTO FRANK BULL AND RIGHT INTO OLD MAIN ROAD, TURN RIGHT OXLAND ROAD TO MAXWELL ROAD AND TURN LEFT INTO LOT 63 OR PROCEED TO COMMERCIAL ROAD AND TURN RIGHT THEN LEFT INTO UNION STREET TO NPA (WAR MEMORIAL HOSPITAL) AND LEFT INTO UKHULA STREET TURN RIGHT INTO BIYELA STREET AND LEFT INTO MAXWELL STREET AND TURN LEFT INTO SMITH STREET AND RIGHT TO COMMERCIAL ROAD OR TURN LEFT FROM NGWELEZANE INTO WESTERN BYPASS MR 166 (MELMOTH ROAD) AND PROCEED TO UKHULA STREET OR TURN RIGHT INTO MAIN ROAD R34 (ESHOWE ROAD) AND TURN LEFT INTO MAXWELL STREET AND RETURN OR FROM NGWELEZANE ROAD TURN LEFT INTO DUNFORD ROAD AND TURN LEFT INTO GEMIN ROAD AND LEFT INTO SIGMA CRESCENT PROCEED TO GEMIN ROAD TURN LEFT TO DUNFORD ROAD AND TURN RIGHT INTO PRESIDENT SWART AND LEFT INTO MAIN ROAD OR TURN LEFT INTO PRESIDENT SWART TURN RIGHT INTO DUNN ROAD AND LEFT OR RIGHT TO FRANK BULL.
12.11	2207XF2207XJ00052135 - NGWELEZANE TO KWADLANGWEZWA FROM NGWELEZANE INTO NGWELEZANE ROAD TURN RIGHT INTO (OLD N3) R102 TURN RIGHT INTO UNIVERSITY PARK AND RETURN.



## transport

Department:  
Transport  
Province of KwaZulu-Natal

## GAZETTE

LGKZNG13-2021-JUL

REGION: ALL

1) <b>Application Number:</b> APP0130527	2) <b>Gazette Number:</b> LGKZNG13-2021-JUL
3) <b>Applicant:</b> H.N GOGO <b>ID NO.</b> 6712250659087 <b>Association:</b> NOT AVAILABLE	4) <b>Applicant Address:</b> LOT 794 HIPPO ROAD WATERLOO VERULAM 4319
5) <b>Existing Licence Holder:</b> NOT APPLICABLE <b>ID NO.</b> NOT APPLICABLE	6) <b>Existing Licence Holder Address:</b> NOT APPLICABLE
7) <b>Type of application:</b> NEW OPERATING LICENCE	8) <b>Operating Licence Number:</b> NOTAVAILABLE
9) <b>Vehicle Type:</b> OTHER	10) 1 X 0 (SEATED)
11) <b>Region:</b> GREATER NORTH	
12.1	<p>KZPRERC2838680 - SCHOLAR AND THEIR PERSONAL EFFECTS: LOT NO.794 WATERLOO TO VERULAM PRIMARY SCHOOL THE VEHICLE STARTS AT HOME LOT NO.794 WATERLOO, HIPPO ROAD AND TURN RIGHT TO JOIN THIRSTY ROAD THEN PROCEED STRAIGHT UP TO PICK UP 1 LEARNER AT LOT NO.7930 THEN PROCEED STRAIGHT AND TURN LEFT TO JOIN LETTERS ROAD TO PICK UP 2 LEARNERS AT LOT NO.55 THEN PROCEED STRAIGHT PASS WATERLOO PRIMARY SCHOOL THEN MAKE A U-TURN AND TURN LEFT TO JOIN THIRSTY ROAD TO PICK UP 3 LEARNERS AT LOT NO.784 THEN PROCEED STRAIGHT THEN MAKE A U-TURN TO JOIN HIPPO ROAD TO PICK UP 3 LEARNERS AT LOT NO.1169 THEN PROCEED STRAIGHT AND TURN RIGHT TO JOIN FROG ROAD TO PICK UP 1 LEARNER AT LOT NO.12884 THEN PROCEED STRAIGHT AND TURN RIGHT TO JOIN JACKON ROAD TO PICK UP 2 LEARNERS AT LOT NO.7114 THEN PROCEED STRAIGHT UP AND TURN LEFT TO JOIN PATON ROAD THEN PROCEED STRAIGHT DOWN TILL REACH THE ROBOT AT SPAR THEN PROCEED STRAIGHT DOWN AND TURN LEFT TO JOIN HARMONS FARM TO PICK UP 1 LEARNER AT LOT NO.11398 THEN TURN BACK TO JOIN HARMONS FARM THEN TURN LEFT TO JOIN VERULAM MAIN ROAD THEN PROCEED AND TURN FIRST LEFT TO JOIN MOSS STREET TILL REACH VERULAM PRIMARY SCHOOL TO DROP OFF ALL LEARNERS. THEN GO BACK HOME TO PARK WAIT FOR SCHOOL DEPARTURES. USE THE SAME ROUTE AFTERNOON WHEN PICK UP LEARNERS FROM SCHOOL TO DROP THEM AT THEIR STATION.</p>



## transport

Department:  
Transport  
Province of KwaZulu-Natal

## GAZETTE

LGKZNG13-2021-JUL

REGION: ALL

1) <b>Application Number:</b> APP0130530	2) <b>Gazette Number:</b> LGKZNG13-2021-JUL
3) <b>Applicant:</b> S.S GIGABA <b>ID NO.</b> 9702210802080 <b>Association:</b> NOT AVAILABLE	4) <b>Applicant Address:</b> LOT 42 BUTTERNUT ROAD WATERLOO VERULAM 4319
5) <b>Existing Licence Holder:</b> NOT APPLICABLE <b>ID NO.</b> NOT APPLICABLE	6) <b>Existing Licence Holder Address:</b> NOT APPLICABLE
7) <b>Type of application:</b> NEW OPERATING LICENCE	8) <b>Operating Licence Number:</b> NOTAVAILABLE
9) <b>Vehicle Type:</b> OTHER	10) 1 X 0 (SEATED)
11) <b>Region:</b> GREATER NORTH	
12.1	<p>KZPRERC2838729 - SCHOLARS AND THEIR PERSONAL EFFECTS: NO.2215 BUTTERNUT ROAD TO EVEREST HEIGHT PRIMARY SCHOOL THE VEHICLE STARTS AT HOME HOUSE NO.2215 BUTTERNUT ROAD WATERLOO THEN TURN RIGHT TO PRICKLE PEAR ROAD THEN PROCEED STRAIGHT AND TURN RIGHT TO CUCUMBER ROAD THEN PROCEED AND TURN LEFT TO LETTUCE ROAD TO PICK UP 1 LEARNER AT HOUSE NO.13 THEN PROCEED STRAIGHT TILL REACH T-JUNCTION AND TURN LEFT PROCEED STRAIGHT PASS TAXI RANK THEN PROCEED STRAIGHT PASS THE ROBOT AND PROCEED STRAIGHT TILL REACH FLATS THEN TURN LEFT TO PICK UP 1 LEARNER AT HOUSE NO.11928 THEN PROCEED TO PICK UP 1 LEARNER AT HOUSE NO.11850 THEN PROCEED TO PICK UP 1 LEARNER AT HOUSE NO.11356 THEN PROCEED TO PICK UP 1 LEARNER AT HOUSE NO.11019 THEN PROCEED TO PICK UP 1 LEARNER AT HOUSE NO.11777 THEN PROCEED TO PICK UP 1 LEARNER AT HOUSE NO.11570 THEN PROCEED TO PICK UP 1 LEARNER AT HOUSE NO.13246 THEN PROCEED TO PICK UP 1 LEARNER AT HOUSE NO.3256 THEN PROCEED STRAIGHT TILL REACH JABU NGCOBO ROAD THEN TURN RIGHT PROCEED STRAIGHT PASS THE ROBOT AND TURN RIGHT TO PRICKLE PEAR ROAD THEN PROCEED STRAIGHT TILL REACH NKOSI JOHNSON ROAD TO PICK UP 1 LEARNER AT HOUSE NO.LOT 7060 THEN COME BACK PASS TAXI RANK THEN PROCEED STRAIGHT AND TURN LEFT TO FROG ROAD TO PICK UP 1 LEARNER AT HOUSE NO.LOT 1231 THEN PROCEED AND TURN LEFT TO UNNAMED ROAD THEN PROCEED STRAIGHT TO BUCK ROAD TO PICK UP 3 LEARNERS AT HOUSE NO.LOT 32 THEN PROCEED STRAIGHT TILL REACH VERULAM MALL THEN TURN LEFT TO ILAND ROAD THEN PROCEED PASS ENGEN GARAGE THEN TURN RIGHT TO DROP OFF ALL LEARNERS AT EVEREST HEIGHT PRIMARY SCHOOL. THEN GO BACK HOME TO PARK WAIT FOR SCHOOL DEPARTURES. USE THE SAME ROUTE AFTERNOON WHEN PICK UP LEARNERS FROM SCHOOL TO DROP THEM AT THEIR STATION.</p>



## transport

Department:  
Transport  
Province of KwaZulu-Natal

## GAZETTE

LGKZNG13-2021-JUL

REGION: ALL

1)	<b>Application Number:</b> APP0130533	2)	<b>Gazette Number:</b> LGKZNG13-2021-JUL
3)	<b>Applicant:</b> A NAICKER <b>ID NO.</b> 8103240220982 <b>Association:</b> NOT AVAILABLE	4)	<b>Applicant Address:</b> 1 DOVESTONE PLACE WHETSTONE 4068
5)	<b>Existing Licence Holder:</b> NOT APPLICABLE <b>ID NO.</b> NOT APPLICABLE	6)	<b>Existing Licence Holder Address:</b> NOT APPLICABLE
7)	<b>Type of application:</b> NEW OPERATING LICENCE	8)	<b>Operating Licence Number:</b> NOTAVAILABLE
9)	<b>Vehicle Type:</b> OTHER	10)	1 X 0 (SEATED)
11)	<b>Region:</b> GREATER NORTH		
12.1	KZPRERC2839170 - SCHOLARS AND THEIR PERSONAL EFFECTS: NO.65 LONGCROFT DRIVE TO NORTHMEAD SECONDARY SCHOOL THE VEHICLE STARTS AT HOUSE NO.65 LONGCROFT DRIVE PROCEED STRAIGHT AT HOUSE NO.98F AT TASHVIR MANSION PICK UP 3 LEARNERS THEN PROCEED STRAIGHT AND TURN LEFT TO JOIN LONGCROFT DRIVE PROCEED STRAIGHT AND TURN RIGHT TO JOIN PALLADIUM STREET THEN PROCEED STRAIGHT AT HOUSE NO.48 PICK UP 1 LEARNER THEN PROCEED STRAIGHT UP AND PASS THE SHELL GARAGE THEN TURN LEFT TO JOIN PHOENIX HIGHWAY THEN PROCEED STRAIGHT AND TURN LEFT TO JOIN AVANFORD DRIVE AND PASS AVONFORD SECONDARY SCHOOL THEN PROCEED STRAIGHT AND TURN LEFT TO JOIN DRINFORD SUNFORD DRIVE AND PICK UP 2 LEARNERS AT HOUSE NOL-7 THEN PROCEED STRAIGHT UP AT HOUSE NO.8 PICK UP 2 LEARNERS THEN MAKE A U-TURN PROCEED STRAIGHT AND TURN RIGHT TO JOIN NORTHERN DRIVE HIGHWAY AND TURN LEFT TO JOIN LENHAM DRIVE PROCEED STRAIGHT AT B HOUSE NO.464 PICK UP 2 LEARNERS THEN PROCEED STRAIGHT DOWN AND TURN LEFT TO JOIN AVALEN DRIVE AT HOUSE NO.114 PICK UP 1 LEARNER THEN PROCEED STRAIGHT DOWN AT HOUSE NO.12 PICK UP 1 LEARNER THEN PROCEED STRAIGHT DOWN AND PASS NORTHERN PRIMARY THEN TURN LEFT TO JOIN LENHAM DRIVE PROCEED STRAIGHT AND TURN RIGHT TO JOIN OCKLEN DRIVE AT HOUSE NO.19 PICK UP 1 LEARNER THEN MAKE A U-TURN PROCEED STRAIGHT AND TURN RIGHT TO JOIN LENHAM DRIVE AND PROCEED STRAIGHT AND TURN LEFT TO JOIN WHETSTONE DRIVE PROCEED STRAIGHT UP AT NORTHMEAD SECONDARY SCHOOL DROP OFF ALL THE LEARNERS. USE THE SAME ROUTE TO GO BACK HOME AND PARK. USE THE SAME ROUTE AFTERNOON TO GO AND PICK UP LEARNERS AND DROP OFF LEARNERS AT THEIR STATIONS.		





## transport

Department:  
Transport  
Province of KwaZulu-Natal

## GAZETTE

LGKZNG13-2021-JUL

REGION: ALL

1) <b>Application Number:</b> APP0130539	2) <b>Gazette Number:</b> LGKZNG13-2021-JUL
3) <b>Applicant:</b> WS NGCOBO <b>ID NO.</b> 6712145389080 <b>Association:</b> NOT AVAILABLE	4) <b>Applicant Address:</b> NO.198639 AMATIKWE ETHWALENYE AREA INANDA 4309
5) <b>Existing Licence Holder:</b> NOT APPLICABLE <b>ID NO.</b> NOT APPLICABLE	6) <b>Existing Licence Holder Address:</b> NOT APPLICABLE
7) <b>Type of application:</b> NEW OPERATING LICENCE	8) <b>Operating Licence Number:</b> NOTAVAILABLE
9) <b>Vehicle Type:</b> OTHER	10) 1 X 0 (SEATED)
11) <b>Region:</b> GREATER NORTH	
12.1	<p>KZPRERC2839415 - SCHOLARS AND THEIR PERSONAL EFFECTS:</p> <p>NO.198639 AMATIKWE ETHWALENYE AREA TO OUR LADY OF ROSARY SECONDARY SCHOOL</p> <p>THE VEHICLE STARTS AT HOME HOUSE NO.198639 AMATIKWE ETHWALENYE AREA PROCEED STRAIGHT WITH UNNAMED ROAD TURN RIGHT</p> <p>MAFUKUZELA ROAD PROCEED AND TURN RIGHT TO DR MZONJANI ROAD PROCEED STRAIGHT AND TURN LEFT P100 TURN LEFT UNNAMED ROAD TO</p> <p>KWASMAMANE AREA PASS 2 HOUSES TO MBHELE RESIDENT PICK UP 1 LEARNER PROCEED AND TURN RIGHT UNNAMED GROVEL ROAD PASS</p> <p>KWASMAMANE L.P SCHOOL NEXT TO SCHOOL AT KWASMAMANE RESIDENT PICK UP 5 LEARNERS TURN BACK TO P100 PROCEED AND PASS</p> <p>ESGEDLENI P. SCHOOL TO HLELA RESIDENT PICK UP 2 LEARNERS PROCEED AND PASS 2 HOUSES TO NGONGOMA RESIDENT PICK UP 2 LEARNERS</p> <p>PROCEED CROSS THE BRIDGE PROCEED STRAIGHT TILL REACH MANTOBELLO PRIMARY THEN DROP OFF 8 LEARNERS PROCEED A BIT TO OUR</p> <p>LADY OF ROSARY SECONDARY SCHOOL THEN DROP OFF 4 LEARNERS.</p> <p>USE THE SAME ROUTE TO GO HOME AND WAIT FOR SCHOOL TO DEPARTURE. USE THE SAME ROUTE AFTERNOON GOING TO PICK UP AND DROP</p> <p>OFF ALL STUDENTS AT THEIR STATIONS.</p>



## transport

Department:  
Transport  
Province of KwaZulu-Natal

## GAZETTE

LGKZNG13-2021-JUL

REGION: ALL

1) <b>Application Number:</b> APP0130541	2) <b>Gazette Number:</b> LGKZNG13-2021-JUL
3) <b>Applicant:</b> LP STAINLEYBACK <b>ID NO.</b> 8112090093084 <b>Association:</b> NOT AVAILABLE	4) <b>Applicant Address:</b> 21 BYTER PLACE NEWLANDS EAST DURBAN 4037
5) <b>Existing Licence Holder:</b> NOT APPLICABLE <b>ID NO.</b> NOT APPLICABLE	6) <b>Existing Licence Holder Address:</b> NOT APPLICABLE
7) <b>Type of application:</b> NEW OPERATING LICENCE	8) <b>Operating Licence Number:</b> NOTAVAILABLE
9) <b>Vehicle Type:</b> OTHER	10) 1 X 0 (SEATED)
11) <b>Region:</b> GREATER NORTH	
12.1	<p>KZPRERC2839366 - SCHOLARS AND THEIR PERSONAL EFFECTS: NO: 21 BYTER PLACE TO EFFINGHAM HEIGHTS PRIMARY SCHOOL THE VEHICLE START FROM HOME HOUSE NO: 21 BYTER PLACE WITH 2 LEARNERS, THEN PROCEED STRAIGHT TILL I REACH STOP STREET AND TURN LEFT INTO BARRACUDA DRIVE DOWN OVER ONE SPEED HUMP AT THE STOP STREET TURN RIGHT INTO HADDOCK AVE STRAIGHT UP OVER ONE SPEED HUMP AT THE STOP STREET TURN LEFT INTO BARRACUDA OVER ONE SPEED HUMP CARRY ON STRAIGHT OVER SECOND SPEED HUMP CARRY ON STRAIGHT THIRD HUMP PICKING UP 2 LEARNERS AT HOUSE NO: 17 BARRACUDA ROAD, CARRY ON STRAIGHT FORTH SPEED HUMP AT THE STOP STREET TURN RIGHT INTO MUSA DLADLA DRIVE, OVER FIRST SPEED HUMP. CONTINUE STRAIGHT SECOND SPEED HUMP STRAIGHT TURN LEFT INTO DUCKBILL ROAD STRAIGHT OVER FIRST SPEED HUMP STRAIGHT TUM RIGHT INTO FLANDERS PLACE PICKING UP 1 LEARNER AT HOUSE NO: 10 FLANDERS PLACE OUT OF FLANDERS PLACE TURN LEFT BACK INTO DUCKBILL ROAD STRAIGHT AT THE STOP STREET BACK ONTO MUSA DLADLA DRIVE STRAIGHT OVER 2 SPEED HUMPS TURN RIGHT INTO ALBACOR DRIVE, OVER ONE SPEED HUMP AND PICK UP 2 LEARNERS AT HOUSE NO: 5B ALBACOR THEN MAKE A TURN BACK ONTO MUSA DLADLA DRIVE PASSING THREE ROBOTS INTO KUBU AVE AT STOP STREET TURN RIGHT INTO HIPPOPARK AVENUE AND LEFT ISLAND CIRCLE AT ROBOT CONTINUE STRAIGHT ONTO EFFINGHAM ROAD AND TURN LEFT INTO JAMNADAS STREET AT THE STOP STREET TURN RIGHT PARUKUS DRIVE STRAIGHT TO THE HILL SIGN TURN LEFT INTO EFFINGHAM HIGH SCHOOL AND TURN RIGHT INTO AVOCA ROAD AND LEFT ONTO EFFINGHAM ROAD AND RIGHT INTO DASAI CRESCENT STRAIGHT DOWN SECOND LEFT INTO MANJEE PLACE TO DROP OFF ALL LEARNERS AT EFFINGHAM HEIGHTS PRIMARY SCHOOL. THEN GO BACK HOME TO PARK AND WAIT FOR SCHOOL DEPARTURE, USE THE SAME ROUTE IN THE AFTERNOON WHEN PICKING THEM UP FROM SCHOOLS TO DROP THEM OFF AT THEIR HOMES.</p>



## transport

Department:  
Transport  
Province of KwaZulu-Natal

## GAZETTE

LGKZNG13-2021-JUL

REGION: ALL

1) <b>Application Number:</b> APP0130546	2) <b>Gazette Number:</b> LGKZNG13-2021-JUL
3) <b>Applicant:</b> ME MHLONGO <b>ID NO.</b> 5811015855088 <b>Association:</b> NOT AVAILABLE	4) <b>Applicant Address:</b> V1796 ZINKAWINI ROAD UMLAZI 4066
5) <b>Existing Licence Holder:</b> NOT APPLICABLE <b>ID NO.</b> NOT APPLICABLE	6) <b>Existing Licence Holder Address:</b> NOT APPLICABLE
7) <b>Type of application:</b> NEW OPERATING LICENCE	8) <b>Operating Licence Number:</b> NOTAVAILABLE
9) <b>Vehicle Type:</b> OTHER	10) 1 X 0 (SEATED)
11) <b>Region:</b> GREATER NORTH	
12.1	<p>KZPRERC2839464 - SCHOLARS AND THEIR PERSONAL EFFECTS: NO. V1796 ZINKAWINI ROAD, UMLAZI TO WENTWORTH PRIMARY SCHOOL THE VEHICLE STARTS AT HOME HOUSE NO. V1796 ZINKAWINI ROAD, UMLAZI AND TURN RIGHT TO JOIN SBUSISO MDAKANE ROAD THEN PROCEED STRAIGHT AND TURN LEFT TO JOIN UMDONTNI STREET TO PICK UP 1 LEARNER AT HOUSE NO. H69 THEN MAKE A U-TURN BACK TO SBUSISO MDAKANE STREET THEN PROCEED STRAIGHT DOWN AND TURN LEFT TO JOIN ZINKAWINI ROAD THEN PROCEED STRAIGHT PASS EYADINI LOUNGE THEN PROCEED STRAIGHT AND TURN LEFT THEN PROCEED TILL REACH THE CIRCLE TO PICK UP 6 LEARNERS AT HOUSE NO. V205 THEN MAKE A U-TURN AND TURN RIGHT PROCEED STRAIGHT AND TURN LEFT TO JOIN SBUSISO MDAKANE STREET AND TURN LEFT PROCEED STRAIGHT PASS MAXIS LOUNGE THEN PROCEED AND TURN RIGHT TO JOIN THABO MORENA ROAD TO PICK UP 2 LEARNERS AT HOUSE NO. V85 THEN PROCEED STRAIGHT AND TURN LEFT TO JOIN MDAKANE ROAD THEN PROCEED TILL I REACH THE ROBOT AND TURN LEFT TO JOIN MANGOSUTHU HIGHWAY THEN PROCEED STRAIGHT TILL I REACH THE ROBOT AT RACECOARSE AND TURN RIGHT TO JOIN BADUIA ROAD THEN PROCEED AND TURN RIGHT PROCEED STRAIGHT AND TURN RIGHT TO JOIN 42 JUNAGARTH ROAD TO DROP OF 6 LEARNERS AT JUNAGARTH PRIMARY SCHOOL THEN PROCEED STRAIGHT AND TURN LEFT THEN PROCEED AND TURN RIGHT TO JOIN BADUTA ROAD THEN PROCEED AND TURN LEFT AT THE ROBOT THEN PROCEED STRAIGHT PASS THE SECOND LEFT THEN PROCEED STRAIGHT PASS SPAR AND PROCEED STRAIGHT AND TURN LEFT TO JOIN AUSTAVILLE DRIVE THEN PROCEED AND TURN LEFT TO JOIN 12 TIMMERMMAN ROAD TO DROP OFF 3 TEARNERS AT WENTWORTH PRIMARY SCHOOL. THEN GO BACK HOME TO PARK WAIT FOR SCHOOL DEPARTURES. USE THE SAME ROUTE AFTERNOON WHEN PICK UP LEARNERS FROM SCHOOL TO DROP THEM AT THEIR STATION.</p>



## transport

Department:  
Transport  
Province of KwaZulu-Natal

## GAZETTE

LGKZNG13-2021-JUL

REGION: ALL

1) <b>Application Number:</b> APP0130561	2) <b>Gazette Number:</b> LGKZNG13-2021-JUL
3) <b>Applicant:</b> BL SITHOLE <b>ID NO.</b> 8208285460086 <b>Association:</b> NOT AVAILABLE	4) <b>Applicant Address:</b> 1502 CUBA AREA AMAOTI INANDA 4309
5) <b>Existing Licence Holder:</b> NOT APPLICABLE <b>ID NO.</b> NOT APPLICABLE	6) <b>Existing Licence Holder Address:</b> NOT APPLICABLE
7) <b>Type of application:</b> NEW OPERATING LICENCE	8) <b>Operating Licence Number:</b> NOTAVAILABLE
9) <b>Vehicle Type:</b> OTHER	10) 1 X 0 (SEATED)
11) <b>Region:</b> GREATER NORTH	
12.1	<p>KZPRERC2839513 - SCHOLARS AND THEIR PERSONAL EFFECTS: NO.1502 CUBA AREA, AMAOTI TO NORTHELEN PRIMARY SCHOOL THE VEHICLE STARTS AT HOME HOUSE NO.1502 CUBA AREA, AMAOTI THEN TAKE LEFT DRIVE DOWN TO T-JUNCTION AND TAKE RIGHT PROCEED STRAIGHT TO T-JUNCTION THEN TURN LEFT AT D403 THEN PROCEED STRAIGHT TILL REACH AMAOTANA RANK TO PICK UP 2 LEARNERS AT NGCOBO RESIDENT THEN TURN BACK PROCEED STRAIGHT WITH D403 AND TURN RIGHT SIWELA ROAD THEN CONTINUE STRAIGHT TO GIDINGA ROAD TO PICK UP 3 LEARNERS AT SITHOLE RESIDENT THEN CONTINUE STRAIGHT WITH GIDINGA ROAD TILL REACH T-JUNCTION AND THEN TURN LEFT TO D403 THEN TAKE RIGHT TO PHUMZILE STOP CONTINUE TO PICK UP 4 LEARNERS AT MHLONGO RESIDENT THEN TURN BACK TO D403 THEN TAKE RIGHT PROCEED STRAIGHT TURN RIGHT AT RATAN'S STORE DRIVE UP TO PICK UP LEARNERS AT MKHIZE RESIDENT THEN TURN BACK TO D403 ROAD THEN DRIVE STRAIGHT PASS SECOND RATAN'S STORE THEN CONTINUE TILL REACH STOP STREET THEN TAKE LEFT TO KHETHANI ROAD PROCEED STRAIGHT PASS MAMBA STORES THEN JOIN WESTHAM DRIVE PROCEED STRAIGHT THEN TURN LEFT UNNAMED ROAD TO DROP OFF 5 LEARNERS AT PHOENIX HEIGHT PRIMARY SCHOOL THEN TURN BACK TO WESTHAM DRIVE PROCEED STRAIGHT TILL REACH T-JUNCTION THEN TAKE LEFT TO LENHAM DRIVE THEN PROCEED STRAIGHT TILL REACH THE ROBOT THEN TAKE RIGHT TO NORTHELEN DRIVE THEN PROCEED AND TAKE RIGHT TO ESSELEN DRIVE CONTINUE TILL REACH ESSELEN PRIMARY SCHOOL TO DROP OFF 6 LEARNERS THEN TURN BACK TO NORTHELEN DRIVE PROCEED AND TAKE RIGHT TO ESSELEN PRIMARY SCHOOL TO DROP OFF 6 LEARNERS THEN TURN BACK TO NORTHELEN DRIVE CONTINUE STRAIGHT TO NORTHELEN PRIMARY SCHOOL TO DROP OFF 3 LEARNERS. THEN GO BACK HOME TO PARK WAIT FOR SCHOOL DEPARTURE. USE THE SAME ROUTE AFTERNOON WHEN PICK UP LEARNERS FROM SCHOOL TO DROP THEM AT THEIR STATION.</p>



## transport

Department:  
Transport  
Province of KwaZulu-Natal

## GAZETTE

LGKZNG13-2021-JUL

REGION: ALL

1) <b>Application Number:</b> APP0130562	2) <b>Gazette Number:</b> LGKZNG13-2021-JUL
3) <b>Applicant:</b> RP MDLETSHE <b>ID NO.</b> 6710025695089 <b>Association:</b> NOT AVAILABLE	4) <b>Applicant Address:</b> 196611 UMZINYATHI AREA INANDA 4309
5) <b>Existing Licence Holder:</b> NOT APPLICABLE <b>ID NO.</b> NOT APPLICABLE	6) <b>Existing Licence Holder Address:</b> NOT APPLICABLE
7) <b>Type of application:</b> NEW OPERATING LICENCE	8) <b>Operating Licence Number:</b> NOTAVAILABLE
9) <b>Vehicle Type:</b> OTHER	10) 1 X 0 (SEATED)
11) <b>Region:</b> GREATER NORTH	
12.1	<p>KZPRERC2839562 - SCHOLARS AND THEIR PERSONAL EFFECTS: NO.196611 UMZINYATHI AREA TO COLUMBIA PRIMARY SCHOOL THE VEHICLE STARTS AT HOME HOUSE NO.196611 UMZINYATHI AREA THEN DRIVE STRAIGHT AND TURN RIGHT TO JOIN PHONYO ROAD THEN PROCEED STRAIGHT TO PICK UP 1 LEARNER AT HOUSE NO.050269 THEN MAKE A U-TURN DRIVE BACK AND TURN RIGHT TO JOIN UNNAMED ROAD TO PICK UP 2 LEARNERS AT HOUSE NO.40395 THEN PROCEED STRAIGHT TO PICK UP 2 LEARNER AT HOUSE NO.196387 THEN PROCEED STRAIGHT TO PICK UP 3 LEARNERS AT HOUSE NO.460180 THEN PROCEED TO PICK UP 2 LEARNERS AT HOUSE NO.460177 THEN CROSS NYONI ROAD THEN PROCEED STRAIGHT TO PICK UP 1 LEARNER AT HOUSE NO.460167 THEN PROCEED TO PICK UP 1 LEARNER AT HOUSE NO.403956 THEN PROCEED STRAIGHT TO PICK UP 1 LEARNER AT HOUSE NO.460564 THEN PROCEED STRAIGHT TO PICK UP 2 LEARNERS AT HOUSE NO.461893 THEN CROSS THE ROAD THEN CARRY ON TO PICK UP 2 LEARNERS AT HOUSE NO.080576 THEN PROCEED STRAIGHT AND TURN RIGHT-TO JOIN P100 THEN PROCEED DOWN STRAIGHT PASS SEME BRIDGE THEN JOIN CURNICK NDLOVU DRIVE PROCEED STRAIGHT TILL REACH T-JUNCTION THEN PROCEED STRAIGHT PASS DUBE VILLAGE MALL PROCEED CROSS BESTER ROBOT, AND CONTINUE STRAIGHT TO JOIN R102 NORTH COAST ROAD THEN PASS THE BRIDGE TO JOIN UMNGENI ROAD AND TURN RIGHT TO JOIN MHLANGANE ROAD THEN PROCEED STRAIGHT AND TURN RIGHT TO DROP OFF LEARNERS AT ST MICHAELS PRIMARY SCHOOL, THEN PROCEED STRAIGHT TILL REACH AVOCA PRIMARY SGHOOL TO DROP OFF 3 LEARNERS THEN PROCEED STRAIGHT AND TURN LEFT TO JOIN BLACK BURN ROAD THEN PROCEED STRAIGHT AND TURN RIGHT TO DROP OFF 3 LEARNERS AT NORTH CREST PRAMARY SCHOOL THEN MAKE A U-TURN BACK TO BLACK BURN ROAD PROCEED AND TURN LEFT TO JOIN NORTH COST ROAD PROCEED STRAIGHT AND AT THE ROBOT TURN RIGHT TO JOIN MIMOSA ROAD PROCEED STRAIGHT AND TURN RIGHT TO JOIN 22 LSOM ROAD AND CONTINUE STRAIGHT TILL REACH BRIADENE PRIMARY SCHOOL TO DROP OFF LEARNERS, THEN DRIVE BACK TO 375 PARK STATION Road TO DROP OFF 4 LEARNERS AT COLUMBIA PRIMARY SCHOOL. THEN GO BACK HOME TO PARK AND WAIT FOR SCHOOL DEPARTURE. USE THE SAME ROUTE IN THE AFTERNOON WHEN PICKING THEM UP FROM SCHOOL TO DROP THEM OFF AT THEIR STATIONS.</p>



## transport

Department:  
Transport  
Province of KwaZulu-Natal

## GAZETTE

LGKZNG13-2021-JUL

REGION: ALL

1) <b>Application Number:</b> APP0130567	2) <b>Gazette Number:</b> LGKZNG13-2021-JUL
3) <b>Applicant:</b> D PILLAY <b>ID NO.</b> 8201155161082 <b>Association:</b> NOT AVAILABLE	4) <b>Applicant Address:</b> 175 CANBURY CIRCLE PHOENIX 4068
5) <b>Existing Licence Holder:</b> NOT APPLICABLE <b>ID NO.</b> NOT APPLICABLE	6) <b>Existing Licence Holder Address:</b> NOT APPLICABLE
7) <b>Type of application:</b> NEW OPERATING LICENCE	8) <b>Operating Licence Number:</b> NOTAVAILABLE
9) <b>Vehicle Type:</b> OTHER	10) 1 X 0 (SEATED)
11) <b>Region:</b> DURBAN CENTRAL	
12.1	KZPRERC2839660 - SCHOLARS AND THEIR PERSONAL EFFECTS: NO.177 CANBURY CIRCLE TO HOPEVILLE PRIMARY SCHOOL THE VEHICLE STARTS FROM HOUSE NO.177 CANBURY CIRCLE TURNS LEFT TO JOIN PHOENIX HIGHWAY AND PICKUP 4 LEARNERS AT HOUSE NO.19 THEN PROCEED STRAIGHT TO JOIN SUNFORD ROAD AND PICK 3 LEARNERS AT HOUSE NO.10 AND PROCEED STRAIGHT TO JOIN LONGCROFT ROAD AND PICK UP 3 LEARNERS AT HOUSE NO.12 THEN PROCEED STRAIGHT AND TURN RIGHT TO JOIN LONGCROFT DRIVE PROCEED STRAIGHT AND TURN LEFT TO JOIN PHOENIX HIGHWAY PROCEED STRAIGHT AND TURN RIGHT TO JOIN STONEBRIDGE DRIVE PROCEED STRAIGHT AND TURN RIGHT TO JOIN RAINHAM DRIVE AND DROP OFF ALL LEARNERS AT HOPEVILLE PRIMARY SCHOOL. THEN GO BACK HOME TO PARK AND WAIT FOR SCHOOL TO DEPARTURES. USE THE SAME ROUTE AFTERNOON TO GO AND PICK UP LEARNERS AND DROP OFF LEARNERS T THEIR STATIONS.



## transport

Department:  
Transport  
Province of KwaZulu-Natal

## GAZETTE

LGKZNG13-2021-JUL

REGION: ALL

1) <b>Application Number:</b> APP0130573	2) <b>Gazette Number:</b> LGKZNG13-2021-JUL
3) <b>Applicant:</b> GF NALA <b>ID NO.</b> 6006020476082 <b>Association:</b> NOT AVAILABLE	4) <b>Applicant Address:</b> A289 MVUKUZANE ROAD INANDA NEWTOWN 4310
5) <b>Existing Licence Holder:</b> NOT APPLICABLE <b>ID NO.</b> NOT APPLICABLE	6) <b>Existing Licence Holder Address:</b> NOT APPLICABLE
7) <b>Type of application:</b> NEW OPERATING LICENCE	8) <b>Operating Licence Number:</b> NOTAVAILABLE
9) <b>Vehicle Type:</b> OTHER	10) 1 X 0 (SEATED)
11) <b>Region:</b> GREATER NORTH	
12.1	<p>KZPRERC2839709 - SCHOLARS AND THEIR PERSONAL EFFECTS:</p> <p>NO. A8289 MVUKUZANE ROAD, INANDA NEWTOWN TO AVONFORD PRIMARY SCHOOL</p> <p>THE VEHICLE STARTS FROM HOME HOUSE NO. A8289 MVUKUZANE ROAD INANDA NEWTOWN PROCEED STRAIGHT TILL REACH STOP STREET THEN TURN RIGHT TO JOIN HLANGANANI ROAD THEN PROCEED STRAIGHT UP PASS SASSA OFFICE TO PICK UP 3 LEARNERS AT HOUSE NO.472 THEN PROCEED AND TURN RIGHT TILL REACH T-JUNCTION THEN PICK UP 2 LEARNERS AT HOUSE NO.262 THEN PROCEED AND TURN LEFT TO PICK UP 1 LEARNER AT HOUSE NO.2537 THEN PROCEED TO PICK UP 1 LEARNER AT HOUSE NO.2391 THEN PROCEED TO PICK UP 1 LEARNER AT HOUSE NO.1311 THEN PROCEED STRAIGHT AND TURN RIGHT PROCEED STRAIGHT PASS INANDA NEWTOWN A CLINIC TO PICK UP 1 LEARNER AT HOUSE NO.2465 THEN PROCEED TO PICK UP 1 LEARNER AT HOUSE NO.1168 THEN U-TURN TO HLANGANANI ROAD TO PICK UP 2 LEARNERS AT HOUSE NO.1602 THEN PROCEED STRAIGHT DOWN PASS POST OFFICE THEN TURN RIGHT TO KING DINUZULU DRIVE THEN PROCEED STRAIGHT AND TURN RIGHT TO CURNICK NDLOVU HIGHWAY PROCEED STRAIGHT PASS MBHAMBAYI ROBOTS THEN TURN LEFT TO UNNAMED ROAD THEN PROCEED STRAIGHT THEN TURN SHORT RIGHT TO JOIN JINIVA ROAD THEN PROCEED STRAIGHT TILL REACH T-JUNCTION CROSS WESTHAM DRIVE THEN PROCEED STRAIGHT TO JOIN HIGHSTONE DRIVE TO DROP OFF 1 LEARNER AT HIGHSTONE PRIMARY SCHOOL U-TURN TO WESTHAM DRIVE PROCEED STRAIGHT PASS LENHAM PRIMARY SCHOOL THEN PROCEED STRAIGHT TILL REACH T-JUNCTION THEN TURN LEFT TO PHOENIX HIGHWAY PROCEED STRAIGHT PASS SHELL GARAGE PROCEED STRAIGHT PASS THE ROBOT THEN PROCEED STRAIGHT THEN TURN RIGHT AT THE ROBOTS TO JOIN CHAMPION DRIVE AND TURN LEFT TO BRAITSFORD DRIVE TO DROP OFF 5 LEARNERS AT BRAITSFORD PRIMARY SCHOOL THEN PROCEED AND TURN RIGHT TO JOIN SUNFORD DRIVE TO DROP OFF 4 LEARNERS AT SUNFORD PRIMARY SCHOOL THEN PROCEED STRAIGHT TO DROP OFF 2 LEARNERS AT AVONFORD PRIMARY SCHOOL.</p> <p>THEN GO BACK HOME AND PARK AND WAIT TO DEPARTURE. USE THE SAME ROUTE AFTERNOON TO PICK UP AND DROP LEARNERS AT THEIR STATIONS.</p>



## transport

Department:  
Transport  
Province of KwaZulu-Natal

## GAZETTE

LGKZNG13-2021-JUL

REGION: ALL

1) <b>Application Number:</b> APP0130576	2) <b>Gazette Number:</b> LGKZNG13-2021-JUL
3) <b>Applicant:</b> MM MTHEMBU <b>ID NO.</b> 8406275586080 <b>Association:</b> NOT AVAILABLE	4) <b>Applicant Address:</b> A 1358 MBAMBE ROAD NTUZUMA 4359
5) <b>Existing Licence Holder:</b> NOT APPLICABLE <b>ID NO.</b> NOT APPLICABLE	6) <b>Existing Licence Holder Address:</b> NOT APPLICABLE
7) <b>Type of application:</b> NEW OPERATING LICENCE	8) <b>Operating Licence Number:</b> NOTAVAILABLE
9) <b>Vehicle Type:</b> OTHER	10) 1 X 0 (SEATED)
11) <b>Region:</b> GREATER NORTH	
12.1	<p>KZPRERC2839758 - SCHOLARS AND THEIR PERSONAL EFFECTS: NO. A1358 NTUZUMA AREA TO DR MACKEN MISTRY PRIMARY SCHOOL THE VEHICLE STARTS AT HOME HOUSE NO. A1358 NTUZUMA AREA THEN JOIN MBAMBE ROAD THEN PROCEED AND TURN RIGHT TO JOIN SGWADI ROAD THEN PROCEED AND TURN LEFT TO DUKUZA ROAD THEN TURN RIGHT PROCEED STRAIGHT TILL REACH SGODO STREET TO PICK UP 5 LEARNERS AT HOUSE NO.B774 THEN MAKE A U-TURN BACK TO NGCEBO ROAD THEN PROCEED AND TURN RIGHT TO MTHELEKISI ROAD THEN TURN LEFT 2 LEARNERS AT HOUSE NO.C692 THEN PROCEED STRAIGHT AND TURN TO IBHUCU ROAD TO PICK UP 1 LEARNER AT HOUSE NO.C1883 THEN PROCEED AND TURN LEFT TO DUKUZA ROAD THEN PROCEED STRAIGHT AND TURN LEFT TO MDUBU ROAD TO PICK UP 3 LEARNERS AT HOUSE NO.A2087 THEN GO BACK TO DUKUZA ROAD THEN PROCEED AND TURN RIGHT TO NTUZUMA MAIN ROAD THEN PROCEED STRAIGHT AND TURN RIGHT TO KHANGELA ROAD THEN PROCEED STRAIGHT AND TURN RIGHT TO CASTLEHILL DRIVE THEN PROCEED STRAIGHT AND TURN LEFT THEN PROCEED AND TURN RIGHT TO HILTGROVE ROAD TO DROP OFF 5 LEARNERS AT HILTGROVE PRIMARY SCHOOL THEN TURN BACK TO NEWLANDS WEST DRIVE THEN PROCEED STRAIGHT AND TURN LEFT TO JOYCE ROAD TO DROP OFF 4 LEARNERS AT DR MACKEN MISTRY PRIMARY SCHOOL. THEN GO BACK HOME TO PARK WAIT FOR SCHOOL DEPARTURES. USE THE SAME ROUTE AFTERNOON WHEN PICK UP LEARNERS FROM SCHOOL TO DROP THEM AT THEIR STATION.</p>





## transport

Department:  
Transport  
Province of KwaZulu-Natal

## GAZETTE

LGKZNG13-2021-JUL

REGION: ALL

1) <b>Application Number:</b> APP0130580	2) <b>Gazette Number:</b> LGKZNG13-2021-JUL
3) <b>Applicant:</b> D PILLAY <b>ID NO.</b> 8201155161082 <b>Association:</b> NOT AVAILABLE	4) <b>Applicant Address:</b> 175 CANBURY CIRCLE PHOENIX 4068
5) <b>Existing Licence Holder:</b> NOT APPLICABLE <b>ID NO.</b> NOT APPLICABLE	6) <b>Existing Licence Holder Address:</b> NOT APPLICABLE
7) <b>Type of application:</b> NEW OPERATING LICENCE	8) <b>Operating Licence Number:</b> NOTAVAILABLE
9) <b>Vehicle Type:</b> OTHER	10) 1 X 0 (SEATED)
11) <b>Region:</b> DURBAN CENTRAL	
12.1	<p>KZPRERC2839856 - SCHOLARS AND THEIR PERSONAL EFFECTS: NO. 177 CANBURY TO HOPEVILLE PRIMARY SCHOOL THE VEHICLE STARTS AT HOME AT HOUSE NO. 177 CANBURY AND PROCEED STRAIGHT AT HOUSE NO.175 PICK UP 2 LEARNERS THEN PROCEED STRAIGHT DOWN AT HOUSE NO.181 PICK UP 2 LEARNERS THEN PROCEED STRAIGHT AND TURN RIGHT TO JOIN EASTBURY DRIVE PROCEED STRAIGHT AND PICK UP 2LEARNERS AT HOUSE NO.15 THEN MAKE A U-TURN PROCEED STRAIGHT AND TURN RIGHT TO JOIN EASTBURY DRIVE PROCEED STRAIGHT AND TURN RIGHT TO JOIN SOUTHBURY DRIVE AT HOUSE NO.7D PICK UP 3 LEARNERS THEN PROCEED STRAIGHT AND TURN RIGHT TO JOIN EASTBURY DRIVE THEN PROCEED STRAIGHT AND TURN LEFT TO JOIN PHOENIX HIGHWAY PROCEED STRAIGHT AND TURN RIGHT TO JOIN STONEBRIDGE DRIVE PROCEED STRAIGHT AND TURN RIGHT TO JOIN RAINHAM DRIVE PROCEED STRAIGHT AND DROP OFF ALL LEARNERS AT HOPEVILLE PRIMARY SCHOOL. THEN GO BACK HOME TO PARK AND WAIT FOR SCHOOL TO DEPARTURES. USE THE SAME ROUTE AFTERNOON TO GO AND PICK UP LEARNERS AND DROP OFF LEARNERS at THEIR STATIONS.</p>



## transport

Department:  
Transport  
Province of KwaZulu-Natal

## GAZETTE

LGKZNG13-2021-JUL

REGION: ALL

1)	<b>Application Number:</b> APP0130582	2)	<b>Gazette Number:</b> LGKZNG13-2021-JUL
3)	<b>Applicant:</b> MC GCWENSA <b>ID NO.</b> 7110205482086 <b>Association:</b> NOT AVAILABLE	4)	<b>Applicant Address:</b> 243031 UMZINYATHI AREA INANDA 4309
5)	<b>Existing Licence Holder:</b> NOT APPLICABLE <b>ID NO.</b> NOT APPLICABLE	6)	<b>Existing Licence Holder Address:</b> NOT APPLICABLE
7)	<b>Type of application:</b> NEW OPERATING LICENCE	8)	<b>Operating Licence Number:</b> NOTAVAILABLE
9)	<b>Vehicle Type:</b> OTHER	10)	1 X 0 (SEATED)
11)	<b>Region:</b> GREATER NORTH		
12.1	<p>KZPRERC2839905 - SCHOLARS AND THEIR PERSONAL EFFECTS: NO.24331 UMZINYATHI AREA TO BRIADENE PRIMARY SCHOOL THE VEHICLE STARTS AT HOME AT HOUSE NO.24331 UMZINYATHI AREA AND PROCEED STRAIGHT AND TURN LEFT, TO JOIN MZONJANA ROAD AND PROCEED STRAIGHT AND PICK UP 2 LEARNERS AT HOUSE NO.25331 AND TURN RIGHT TO JOIN UNNAMED ROAD AND PICK UP 3 LEARNERS AT HOUSE NO.196262 AND TURN RIGHT PROCEED STRAIGHT AND TURN RIGHT TO JOIN UNNAMED ROAD AND PICK UP 2 LEARNERS AT HOUSE NO.466290 PROCEED STRAIGHT AND PICK UP 2 LEARNERS AT HOUSE NO.466588 AND PROCEED STRAIGHT AND TURN RIGHT TO JOIN UNNAMED ROAD AND PICK UP 3 LEARNERS AT HOUSE NO.420433 AND MAKE A U-TURN TO MZONJANE ROAD PROCEED STRAIGHT AND TURN RIGHT TO JOIN UNNAMED ROAD AND PICK UP 1 LEARNER AT HOUSE NO.197431 PROCEED STRAIGHT AND, TURN LEFT AND PICK UP 3 LEARNERS AT HOUSE NO.458159 PROCEED, STRAIGHT AND TURN RIGHT TO JOIN MAFUKUZELA HIGHWAY AND PROCEED STRAIGHT TILL REACH THE CYCLE AND JOIN CURNICK NDLOVU HIGHWAY PROCEED, STRAIGHT AND PASS DUBE VILLAGE MALL AND PROCEED STRAIGHT TO JOIN CHRIS HANI ROAD AND TURN RIGHT TO NORTH COAST ROAD AND PROCEED STRAIGHT AND TURN LEFT TO JOIN BLACKBURN ROAD PROCEED STRAIGHT AND TURN LEFT TO JOIN BENBOW ROAD AND DROP OFF 7 LEARNERS AT NORTHCREST PRIMARY SCHOOL, MAKE A U-TURN PROCEED STRAIGHT AND TURN LEFT TO JOIN BLACKBURN ROAD PROCEED, STRAIGHT AND TURN LEFT TO JOIN NORTHCOAST ROAD PROCEED STRAIGHT AND PASS POST OFFICE PROCEED STRAIGHT AND TURN RIGHT TO PARK STATION ROAD AND PROCEED STRAIGHT AND TURN LEFT TO ISOM ROAD AND DROP OFF 8 LEARNERS AT BRIADENE PRIMARY SCHOOL. USE THE SAME ROUTE TO GO HOME AND PARK AND WAIT FOR SCHOOLS TO DEPARTURE. USE THE SAME ROUTE AFTERNOON TO PICK UP AND DROP ALL LEARNERS AT THEIR STATIONS.</p>		



## transport

Department:  
Transport  
Province of KwaZulu-Natal

## GAZETTE

LGKZNG13-2021-JUL

REGION: ALL

1) <b>Application Number:</b> APP0130596	2) <b>Gazette Number:</b> LGKZNG13-2021-JUL
3) <b>Applicant:</b> SS NKABINDE <b>ID NO.</b> 6203265790083 <b>Association:</b> NOT AVAILABLE	4) <b>Applicant Address:</b> P.O. BOX43305 INANDA 4310
5) <b>Existing Licence Holder:</b> NOT APPLICABLE <b>ID NO.</b> NOT APPLICABLE	6) <b>Existing Licence Holder Address:</b> NOT APPLICABLE
7) <b>Type of application:</b> NEW OPERATING LICENCE	8) <b>Operating Licence Number:</b> NOTAVAILABLE
9) <b>Vehicle Type:</b> OTHER	10) 1 X 0 (SEATED)
11) <b>Region:</b> ETHEKWENI AND ILEMBE	
12.1	<p>KZPRERC2838778 - SCHOLAR AND THEIR PERSONAL EFFECTS: NO.364 SONGELANI MHLONGO ROAD TO NORTHCREST PRIMARY SCHOOL THE VEHICLE STARTS AT HOME HOUSE NO.364 SONGELANI MHLONGO ROAD WITH 2 LEARNERS PROCEED STRAIGHT AT HOUSE NO.363 PICK UP 2 LEARNERS PROCEED STRAIGHT AT HOUSE NO.360 PICK UP 2 LEARNERS THEN PROCEED STRAIGHT AT HOUSE NO.254 PICK UP 1 LEARNER PROCEED STRAIGHT DOWN AT HOUSE NO.169 PICK UP 2 LEARNERS THEN PROCEED STRAIGHT AND TURN RIGHT TO JOIN MAFUKUZELA ROAD PROCEED STRAIGHT DOWN AND PASS MTSHEBHENI AREA AND POLICE STATION THEN PROCEED STRAIGHT DOWN AND PASS ENGEN GARAGE AT OHLANGE AREA PROCEED STRAIGHT DOWN AND PASS DUBE VILLAGE MALL THEN PROCEED STRAIGHT DOWN AND PASS BESTER AREA THEN PROCEED STRAIGHT AND PASS SASOL GARAGE THEN PROCEED STRAIGHT DOWN AND TURN LEFT TO JOIN BLACKBURN ROAD PROCEED STRAIGHT AND TURN RIGHT TO JOIN BENBOW ROAD PROCEED STRAIGHT UP AND DROP OFF ALL LEARNERS AT NORTHCREST PRIMARY SCHOOL. THEN GO BACK HOME TO PARK AND WAIT FOR SCHOOL TO DEPARTURE. USE THE SAME ROUTE IN THE AFTERNOON WHEN PICKING THEM UP FROM SCHOOL TO DROP THEM OFF AT THEIR HOMES.</p>



## transport

Department:  
Transport  
Province of KwaZulu-Natal

## GAZETTE

LGKZNG13-2021-JUL

REGION: ALL

1) <b>Application Number:</b> APP0130601	2) <b>Gazette Number:</b> LGKZNG13-2021-JUL
3) <b>Applicant:</b> BL GAZU <b>ID NO.</b> 6303105670089 <b>Association:</b> NOT AVAILABLE	4) <b>Applicant Address:</b> LOT 4177 73 STREET 20223 WATERLOO 4319
5) <b>Existing Licence Holder:</b> NOT APPLICABLE <b>ID NO.</b> NOT APPLICABLE	6) <b>Existing Licence Holder Address:</b> NOT APPLICABLE
7) <b>Type of application:</b> NEW OPERATING LICENCE	8) <b>Operating Licence Number:</b> NOTAVAILABLE
9) <b>Vehicle Type:</b> OTHER	10) 1 X 0 (SEATED)
11) <b>Region:</b> GREATER NORTH	
<b>12.1</b> KZPRERC2838827 - SCHOLARS AND THEIR PERSONAL EFFECTS: 73 STREET 20223 TO EVEREST PRIMARY SCHOOL THE VEHICLE STARTS AT HOME 73 STREET 20223 WITH 3 LEARNERS THEN TURN RIGHT AND PROCEED STRAIGHT UP TILL REACH SIBANI ROAD AND TURN LEFT THEN PROCEED STRAIGHT AND TURN RIGHT BUHLEBUYEZA ROAD TO PICK UP 1 LEARNER AT LOT 506 THEN PROCEED TO PICK UP 1 LEARNER AT LOT 5073 THEN PROCEED TO PICK UP 2 LEARNERS AT LOT 5065 THEN PROCEED STRAIGHT AND THEN TURN LEFT TO PRICKLE PEAR TO PICK UP 2 LEARNERS AT LOT 4820 THEN PROCEED STRAIGHT AND TURN LEFT TO JOIN JABU NGCOBO ROAD THEN PROCEED STRAIGHT TILL I REACH VERULAM MALL THEN TURN LEFT TO ILAND ROAD THEN PROCEED STRAIGHT PASS ENGEN GARAGE THEN TURN RIGHT TO DROP OFF ALL LEARNERS AT EVEREST PRIMARY SCHOOL. THEN GO BACK HOME AND PARK AND WAIT FOR SCHOOL TO DEPARTURE. USE THE SAME ROUTE AFTERNOON TO PICK UP LEARNERS AND DROP THEM OFF AT THEIR STATIONS.	



## transport

Department:  
Transport  
Province of KwaZulu-Natal

## GAZETTE

LGKZNG13-2021-JUL

REGION: ALL

1) <b>Application Number:</b> APP0130615	2) <b>Gazette Number:</b> LGKZNG13-2021-JUL
3) <b>Applicant:</b> D PILLAY <b>ID NO.</b> 8201155161082 <b>Association:</b> NOT AVAILABLE	4) <b>Applicant Address:</b> 175 CANBURY CIRCLE PHOENIX 4068
5) <b>Existing Licence Holder:</b> NOT APPLICABLE <b>ID NO.</b> NOT APPLICABLE	6) <b>Existing Licence Holder Address:</b> NOT APPLICABLE
7) <b>Type of application:</b> NEW OPERATING LICENCE	8) <b>Operating Licence Number:</b> NOTAVAILABLE
9) <b>Vehicle Type:</b> OTHER	10) 1 X 0 (SEATED)
11) <b>Region:</b> GREATER NORTH	
12.1	<p>KZPRERC2838876 - SCHOLARS AND THEIR PERSONAL EFFECTS: NO.175 CANBURY TO HOPEVILLE PRIMARY SCHOOL THE VEHICLE STARTS FROM HOME AT HOUSE NO.175 CANBURY AND TURN RIGHT TO JOIN EASTBURY DRIVE PROCEED STRAIGHT AND TURN LEFT TO JOIN PHOENIX HIGHWAY PROCEED STRAIGHT AND TURN LEFT TO JOIN LONGCROFT DRIVE PROCEED STRAIGHT AT HOUSE NO.20 TASHVIR MANSIONS PICK UP 3 LEARNERS PROCEED STRAIGHT AT HOUSE NO.56E PICK UP 1 LEARNER THEN PROCEED STRAIGHT AT HOUSE NO.65 PICK UP 4 LEARNERS THEN PROCEED STRAIGHT AND TURN RIGHT INTO LONGCROFT DRIVE PROCEED STRAIGHT AND TURN RIGHT TO JOIN CROFTVALE DRIVE PROCEED STRAIGHT AT HOUSE NO.29 PICK UP 2 LEARNERS PROCEED STRAIGHT AND TURN LEFT TO JOIN PHOENIX HIGHWAY PROCEED STRAIGHT TO JOIN SPIRO DRIVE PROCEED STRAIGHT AND TURN RIGHT TO JOIN ACARA DRIVE PROCEED STRAIGHT AND TURN RIGHT TO JOIN STONEBRIDGE DRIVE PROCEED STRAIGHT AT HOUSE NO.17 PICK UP 2 LEARNERS THEN PROCEED STRAIGHT AT HOUSE NO.25 PICK UP 1 LEARNER THEN PROCEED STRAIGHT AND TURN RIGHT TO JOIN RIANHAM DRIVE AND DROP OFF ALL LEARNERS AT HOPEVILLE PRIMARY SCHOOL. THEN GO BACK HOME TO PARK AND WAIT FOR SCHOOL TO DEPARTURES. USE THE SAME ROUTE AFTERNOON TO GO AND PICK UP LEARNERS AND DROP OFF LEARNERS TO THEIR STATIONS.</p>



## transport

Department:  
Transport  
Province of KwaZulu-Natal

## GAZETTE

LGKZNG13-2021-JUL

REGION: ALL

1) <b>Application Number:</b> APP0130621	2) <b>Gazette Number:</b> LGKZNG13-2021-JUL
3) <b>Applicant:</b> SS NKABINDE <b>ID NO.</b> 6203265790083 <b>Association:</b> NOT AVAILABLE	4) <b>Applicant Address:</b> P.O. BOX43305 INANDA 4310
5) <b>Existing Licence Holder:</b> NOT APPLICABLE <b>ID NO.</b> NOT APPLICABLE	6) <b>Existing Licence Holder Address:</b> NOT APPLICABLE
7) <b>Type of application:</b> NEW OPERATING LICENCE	8) <b>Operating Licence Number:</b> NOTAVAILABLE
9) <b>Vehicle Type:</b> OTHER	10) 1 X 0 (SEATED)
11) <b>Region:</b> ETHEKWENI AND ILEMBE	
12.1	<p>KZPRERC2838925 - SCHOLARS AND THEIR PERSONAL EFFECTS: NO.364 SONGELANI MHLONGO ROAD TO HILLGROOVE PRIMARY SCHOOL THE VEHICLE STARTS AT HOUSE NO.364 SONGELANI MHLONGO TAKE LEFT PROCEED STRAIGHT TO T-JUNCTION TAKE LEFT JOIN MAFUKUZELA HIGHWAY PROCEED STRAIGHT TO THE TRAFFIC CIRCLE TAKE RIGHT PASS INANDA POLICE STATION PROCEED STRAIGHT TAKE RIGHT PROCEED TAKE RIGHT AND TAKE LEFT PICK UP 2 LEARNERS AT HOUSE NO.C1774 LINDELANI PROCEED UP STRAIGHT TO THE BEND AND TAKE LEFT JOIN UNNAMED ROAD PROCEED STRAIGHT TAKE RIGHT PICK UP 1 LEARNER AT HOUSE NO.C229 CARLIFORNIA ROAD PROCEED TAKE FIRST LEFT PROCEED STRAIGHT AND TAKE RIGHT PICK UP 1- LEARNER AT HOUSE NO. C786 CARLIFORNIA ROAD PROCEED STRAIGHT ON THE SAME ROAD PICK UP 3 LEARNERS AT HOUSE NO.C2912 CARLIFORNIA ROAD PROCEED STRAIGHT TAKE RIGHT AND TAKE LEFT PROCEED STRAIGHT TO THE T- JUNCTION TAKE RIGHT PICK UP 1 LEARNER AT HOUSE NO.021594 EMACHOBENI MAKE U-TURN TAKE FIRST RIGHT PROCEED STRAIGHT TAKE LEFT JOIN UBHUCU ROAD PROCEED STRAIGHT TAKE RIGHT PICK UP 2 LEARNERS AT HOUSE NO.3690 THANDABANTU TAKE LEFT AND TAKE LEFT AGAIN PICK UP 2 LEARNERS AT HOUSE NO.D4996 SYASEBENZA ROAD PROCEED STRAIGHT PASS FIRST RIGHT INTERSECTION TAKE LEFT PICK UP 1 LEARNER AT HOUSE D4998 NTUZUMA AND MAKE U-TURN TAKE RIGHT PROCEED STRAIGHT PASS LINDELANI RANK TAKE LEFT AND TAKE LEFT AGAIN PICK 2 LEARNERS AT HOUSE NO.D7001 LINDELANI TO TRAFFIC CIRCLE TAKE LEFT JOIN DUMISANI MAKHAYE ROAD TO NEWLANDS WEST TAKE LEFT AND TAKE RIGHT PROCEED STRAIGHT ROAD TAKE LEFT AND TAKE RIGHT TO CASTLEHILL PRIMARY SCHOOL DROP OFF 7 LEARNERS PROCEED STRAIGHT TAKE FIRST LEFT TO ROBOTS TAKE RIGHT PROCEED STRAIGHT TO MADRASAH FAIDHUL-ISLAM DROP OFF 4 LEARNERS PROCEED TAKE LEFT PROCEED STRAIGHT TO HILLGROOVE PRIMARY SCHOOL DROP OFF 4 LEARNERS. THEN GO BACK HOME TO PARK WAIT FOR SCHOOL DEPARTURES. USE THE SAME ROUTE AFTERNOON WHEN PICK UP LEARNERS FROM SCHOOL TO DROP THEM AT THEIR STATIONS.</p>



## transport

Department:  
Transport  
Province of KwaZulu-Natal

## GAZETTE

LGKZNG13-2021-JUL

REGION: ALL

1) <b>Application Number:</b> APP0130623	2) <b>Gazette Number:</b> LGKZNG13-2021-JUL
3) <b>Applicant:</b> K NAIDOO <b>ID NO.</b> 7402045111086 <b>Association:</b> NOT AVAILABLE	4) <b>Applicant Address:</b> FLAT 19B TASVEER MANSIONS PHOENIX 4068
5) <b>Existing Licence Holder:</b> NOT APPLICABLE <b>ID NO.</b> NOT APPLICABLE	6) <b>Existing Licence Holder Address:</b> NOT APPLICABLE
7) <b>Type of application:</b> NEW OPERATING LICENCE	8) <b>Operating Licence Number:</b> NOTAVAILABLE
9) <b>Vehicle Type:</b> OTHER	10) 1 X 0 (SEATED)
11) <b>Region:</b> GREATER NORTH	
12.1	<p>KZPRERC2838974 - SCHOLARS AND THEIR PERSONAL EFFECTS: FLAT 19B TASVIR MANSIONS TO LONGCROFT PRIMARY SCHOOL VEHICLE LEAVES FLAT 19B TASVIR MANSIONS AT 06:30 AM TURN RIGHT INTO LONG CROFT DRIVE STOP STREET TURN LEFT INTO LONGBURY DRIVE, TURN LEFT IN TO BRIDGE VALE PICKING UP (SASHA PILLAY) AT 16 BRIDGE VALE ROAD PROCEEDING FURTHER PICKING UP (RAYN NAIDOO) AT 34 BRIDGE VALE ROAD, DRIVE 500 METERS TURN LEFT INTO LONGBURY DRIVE, CROSS PHOENIX HIGHWAY AND ENTER ONTO LENHAM DRIVE TURN LEFT INTO NORTH CROFT DRIVE PROCEED 500 METERS PICK UP (VIANCA NAIDOO) AT 189 NORTH CROFT DRIVE CONTINUE 10 METERS AND PICK UP (ROWEN MOONSAMY) AT 202 NORTH CROFT DRIVE GO STRAIGHT ON NORTH CROFT DRIVE UNTIL THE ROBOTS, TURN LEFT INTO LENHAM DRIVE, TURN LEFT ON TO C.J CHAMPION ROAD, AND TURN RIGHT ON TO SUNFORD DRIVE 200 METERS PICK UP (BRANDON CHETTY) AT 56 SUNFORD DRIVE PROCEED 100 METERS PICK UP (JOLE CHETTY) AT 62 SUNFORD DRIVE PROGRESS 300 METERS, TURN LEFT INTO ORMFORD DRIVE, PICKING UP (SERISHA SINGH) AT 12 ORMFORD DRIVE, TURN LEFT INTO CRUIZFORD ROAD PICKING UP (CARREN NAIDU) AT 24 CRUIZFORD ROAD CONTINUE AND TURN LEFT ONTO BRAMFORD ROAD, DRIVE 10 METERS PICKING UP (KEEREN PITHAMBER) AT 9 BRAMFORD ROAD PROCEED 500 METERS AT STOP STREET TURN LEFT INTO SUNFORD DRIVE, AND TURN RIGHT ONTO HANNAFORD DRIVE AND TURN LEFT ONTO PHOENIX HIGHWAY DRIVE 1 KM AT THE ROBOTS TURN RIGHT BY THE POLICE STATION ONTO LONG CROFT DRIVE, DRIVE 50 METERS PICKING UP (JERRY NAIDOO, SHENICE NAIDOO AND SAMANTHA POONEN) AT 24 LONG CROFT DRIVE. PROCEEDING LEFT INTO REXCROFT ARRIVING AT LONGCROFT PRIMARY SCHOOL. REPEAT ROUTE IN THE AFTERNOON.</p>



## transport

Department:  
Transport  
Province of KwaZulu-Natal

## GAZETTE

LGKZNG13-2021-JUL

REGION: ALL

1) <b>Application Number:</b> APP0130626	2) <b>Gazette Number:</b> LGKZNG13-2021-JUL
3) <b>Applicant:</b> TJ LATHA <b>ID NO.</b> 6808035752088 <b>Association:</b> NOT AVAILABLE	4) <b>Applicant Address:</b> C140 MSHADO ROAD NEWTOWN C INANDA KWAZULU NATAL 4309
5) <b>Existing Licence Holder:</b> NOT APPLICABLE <b>ID NO.</b> NOT APPLICABLE	6) <b>Existing Licence Holder Address:</b> NOT APPLICABLE
7) <b>Type of application:</b> NEW OPERATING LICENCE	8) <b>Operating Licence Number:</b> NOTAVAILABLE
9) <b>Vehicle Type:</b> OTHER	10) 1 X 0 (SEATED)
11) <b>Region:</b> ETHEKWENI AND ILEMBE	
12.1	KZPRERC2839023 - SCHOLARS AND THEIR PERSONAL EFFECTS: NO. C140 MSHADO ROAD TO AVONFORD PRIMARY SCHOOL VEHICLE STARTS AT HOUSE NO. C140 MSHADO ROAD AT INANDA NEWTOWN AREA TO MZINYONI ROAD, PICK UP 3 LEARNERS AT HOUSE NO. C903, PROCEED STRAIGHT AND TURN RIGHT TO JOIN MBOKODO ROAD AND PICK UP 4 LEARNERS AT HOUSE NO. C667, PROCEED STRAIGHT IN THE SAME ROAD AND PICK UP 3 LEARNERS AT HOUSE NO. C744, PROCEED STRAIGHT, TURN RIGHT TO JOIN KHATHAZO ROAD AND PICK UP 4 LEARNERS AT M5 IN DUBE VILLAGE, PROCEED STRAIGHT, TURN LEFT AT BESTER, TURN LEFT AND JOIN CHART FORD DRIVE AND TURN LEFT TO JOIN AVONFORD PRIMARY SCHOOL. AT 14:00 I GO TO COLLECT ALL LEARNERS AND DROP THEM OFF IN THEIR HOMES.





## transport

Department:  
Transport  
Province of KwaZulu-Natal

## GAZETTE

LGKZNG13-2021-JUL

REGION: ALL

1) <b>Application Number:</b> APP0130627	2) <b>Gazette Number:</b> LGKZNG13-2021-JUL
3) <b>Applicant:</b> CJ SMITH <b>ID NO.</b> 5809225147080 <b>Association:</b> NOT AVAILABLE	4) <b>Applicant Address:</b> 427A JOHN DORY DRIVE NEWLANDS EAST 4037
5) <b>Existing Licence Holder:</b> NOT APPLICABLE <b>ID NO.</b> NOT APPLICABLE	6) <b>Existing Licence Holder Address:</b> NOT APPLICABLE
7) <b>Type of application:</b> NEW OPERATING LICENCE	8) <b>Operating Licence Number:</b> NOTAVAILABLE
9) <b>Vehicle Type:</b> OTHER	10) 1 X 0 (SEATED)
11) <b>Region:</b> GREATER NORTH	
12.1	<p>KZPRERC2839072 - SCHOLARS AND THEIR PERSONAL EFFECTS:  PICKING UP AND DROPPING OFF FOR ST. THERESA'S PRE-PRIMARY  427A JOHNDORY DRIVE, NEWLAND EAST TO ST. THERESA'S PRE-PRIMARY SCHOOL  LEAVE MY HOME AT 427A JOHNDORY DRIVE, NEWLAND EAST, DRIVE DOWN JOHN DORY, TURN LEFT INTO MACKERAL AVENUE, DRIVE UP TO NO.82  TO PICK UP ONE CHILD AND PICK UP ONE CHILD AT NO.77, GO STRAIGHT DOWN AND TURN RIGHT INTO JOHN DORY DRIVE, DRIVE STRAIGHT UP AND  TURN RIGHT INTO HANGBERGER ROAD TO NO.7 TO PICK UP THREE KIDS, DRIVE DOWN TO NO.21 AND PICK UP ONE CHILD, DRIVE DOWN TO NO.120  TO PICK UP ONE CHILD, DRIVE STRAIGHT DOWN TO STOP STREET, TURN LEFT INTO MAASBANKER AVENUE, DRIVE STRAIGHT TO NO. 180 TO PICK  UP ONE CHILD, TURN RIGHT INTO GARUPA AVENUE, TURN RIGHT INTO NEWLANDS EAST DRIVE, DRIVE STRAIGHT UP AND TURN LEFT INTO  BARRACUDA, DRIVE TO NO.219 TO PICK UP TWO CHILDREN, DRIVE UP BARRACUDA AND TURN LEFT INTO BYTER PLACE 20 AND PICK UP 1 CHILD,  DRIVE DOWN TURN LEFT BACK ONTO BARRACUDA, TURN RIGHT INTO HADDOCK AVENUE, DRIVE TO STOP STREET, TURN LEFT ONTO BARRACUDA  TO NO.99 TO PICK UP ONE, AND DRIVE 50 METERS TO NO.120 TO PICK UP ONE CHILD, DRIVE UP AND TURN LEFT BACK ONTO HADDOCK AVENUE TO  NO.135 TO PICK UP TWO CHILDREN, TURN VEHICLE AND TURN LEFT ONTO BARRACUDA UNTIL STOP STREET, TURN LEFT ONTO NEWLANDS EAST  DRIVE, DRIVE DOWN ONTO NANDI DRIVE TURN LEFT ONTO N3 SOUTH BOUND TAKE THE DURBAN CBD OFF RAMP, STAY ON THE LEFT LANE ONTO  SHERWOOD OFF RAMP, DOWN TO ROBOTS, TURN RIGHT ONTO JAN SMUTS HIGHWAY, TURN LEFT INTO WATERFALL ROAD, GO STRAIGHT DOWN  AND TURN LEFT INTO EVERTON ROAD, FIRST LEFT INTO HUGO ROAD, TURN RIGHT INTO ST THERESA'S ROAD, TURN INTO ST. THERESA'S PRE-  PRIMARY SCHOOL YARD AND DROP OFF.  MY RETURN TRIP IS THE SAME AS PICK UP AND DROP OFF IN THE MORNINGS.</p>



## transport

Department:  
Transport  
Province of KwaZulu-Natal

## GAZETTE

LGKZNG13-2021-JUL

REGION: ALL

1) <b>Application Number:</b> APP0130630	2) <b>Gazette Number:</b> LGKZNG13-2021-JUL
3) <b>Applicant:</b> IS MTHOMBENI <b>ID NO.</b> 5808045777084 <b>Association:</b> NOT AVAILABLE	4) <b>Applicant Address:</b> 83 366 EARLSFIELD DR NEWLANDS WEST 4037
5) <b>Existing Licence Holder:</b> NOT APPLICABLE <b>ID NO.</b> NOT APPLICABLE	6) <b>Existing Licence Holder Address:</b> NOT APPLICABLE
7) <b>Type of application:</b> NEW OPERATING LICENCE	8) <b>Operating Licence Number:</b> NOTAVAILABLE
9) <b>Vehicle Type:</b> OTHER	10) 1 X 0 (SEATED)
11) <b>Region:</b> GREATER NORTH	
12.1	KZPRERC2839121 - SCHOLARS AND THEIR PERSONAL EFFECTS: 356 EARLSFIELD, NEWLANDS TO HILLGROVE PRIMARY SCHOOL THE VEHICLE STARTS FROM HOME KWAMTHOMBENI NEWLANDS 356 EARLSFIELD PROCEED STRAIGHT AND GO DOWN TO NEWLANDS WEST DRIVE AND PICK UP 5 LEARNERS AT 365 CM ROAD AND THEN GO STRAIGHT TO HILLGROVE PICK UP 2 LEARNERS AT 265 THEN PROCEED STRAIGHT AND DOWN TO SPIRE HILL AND DROP OFF ALL LEARNERS AT HILLGROVE PRIMARY SCHOOL. THEN GO BACK HOME TO PARK WAIT FOR SCHOOL DEPARTURES. USE THE SAME ROUTES AFTERNOON THEN PICK UP LEARNERS FROM SCHOOL TO DROP THEM AT THEIR STATION.



## transport

Department:  
Transport  
Province of KwaZulu-Natal

## GAZETTE

LGKZNG13-2021-JUL

REGION: ALL

1)	<b>Application Number:</b> APP0130631	2)	<b>Gazette Number:</b> LGKZNG13-2021-JUL
3)	<b>Applicant:</b> S MKWANAZI <b>ID NO.</b> 8409125854088 <b>Association:</b> NOT AVAILABLE	4)	<b>Applicant Address:</b> 482105 UMZINYATHI AREA INANDA 4309
5)	<b>Existing Licence Holder:</b> NOT APPLICABLE <b>ID NO.</b> NOT APPLICABLE	6)	<b>Existing Licence Holder Address:</b> NOT APPLICABLE
7)	<b>Type of application:</b> NEW OPERATING LICENCE	8)	<b>Operating Licence Number:</b> NOTAVAILABLE
9)	<b>Vehicle Type:</b> OTHER	10)	1 X 0 (SEATED)
11)	<b>Region:</b> ETHEKWENI AND ILEMBE		
12.1	<p>KZPRERC2839219 - SCHOLARS AND THEIR PERSONAL EFFECTS: NO.060196 MATABETULU AREA TO BRIARDENE PRIMARY SCHOOL THE VEHICLE STARTS AT HOME HOUSE NO.060196 MATABETULU AREA AND PROCEED DOWN AND TURN LEFT TO MZONJANA ROAD AND PROCEED STRAIGHT AND PICK UP 1 LEARNER AT HOUSE NO.401544 TURN BACK AND TURN RIGHT TO UNNAMED ROAD AND PICK UP 2 LEARNERS AT HOUSE NO.196261 AND TURN RIGHT AND PROCEED STRAIGHT AND TURN RIGHT AGAIN TO UNNAMED ROAD AND PICK UP 1 LEARNER AT HOUSE NO.467291 AND PROCEED STRAIGHT TO PICK UP 2 LEARNERS AT HOUSE NO.465587 AND PROCEED STRAIGHT TURN RIGHT TO UNNAMED ROAD AND PICK UP 1 LEARNER AT HOUSE NO.420432 AND TURN BACK TO MZONJANA ROAD AND PROCEED AND TURN RIGHT TO UNNAMED ROAD AND PICK UP 1 LEARNER AT HOUSE NO.197430 AND TURN BACK TO MZONJANA ROAD AND TURN LEFT TO PICK UP 3 LEARNERS AND TURN BACK TO MZONJANA ROAD AND TURN LEFT TO UNNAMED ROAD AND PICK UP 1 LEARNER AT HOUSE NO.448258 AND TURN BACK INTO MZONJANA ROAD AND PROCEED AND TURN LEFT TO UNNAMED ROAD AND PICK UP 1 LEARNER AT HOUSE NO.461232 AND TURN BACK INTO MZONJANA ROAD AND PROCEED STRAIGHT AND TURN RIGHT ONTO UNNAMED ROAD AND PICK UP 1 LEARNER AT HOUSE NO.260017 AND PROCEED AND TURN RIGHT ONTO MAFUKUZELA HIGHWAY AND PROCEED TILL REACH THE CYCLE AND JOIN CURNICK NDLOVU HIGHWAY AND PROCEED STRAIGHT DOWN AND PASS DUBE VILLAGE MALL AND PROCEED STRAIGHT TO JOIN CHRIS HANI ROAD AND TURN RIGHT TO NORTH COAST ROAD AND PROCEED ONTO MHLANGANE ROAD AND TURN LEFT TO JULIAN ROAD AND PROCEED STRAIGHT TO BHAMO ROAD AND DROP ALL 10 LEARNERS AT ST MICHEALS PRIMARY SCHOOL AND PROCEED TO HYCINTH ROAD AND TURN RIGHT TO TWEED ROAD AND PROCEED AND TURN LEFT TO ALLENBY ROAD AND PROCEED AND TURN LEFT TO PACK STATION ROAD AND PROCEED AND TURN ONTO ISOM ROAD AND TO DROP 5 LEARNERS AT BRIARDENE PRIMARY SCHOOL. USE THE SAME ROUTE TO GO HOME AND PARK AND WAIT FOR SCHOOL TO DEPARTURE. USE THE SAME ROUTE AFTERNOON TO PICK UP AND DROP OFF ALL LEARNERS AT THEIR STATIONS.</p>		



## transport

Department:  
Transport  
Province of KwaZulu-Natal

## GAZETTE

LGKZNG13-2021-JUL

REGION: ALL

1)	<b>Application Number:</b> APP0130633	2)	<b>Gazette Number:</b> LGKZNG13-2021-JUL
3)	<b>Applicant:</b> RP MDLETSHE <b>ID NO.</b> 6710025695089 <b>Association:</b> NOT AVAILABLE	4)	<b>Applicant Address:</b> 196611 UMZINYATHI AREA INANDA 4309
5)	<b>Existing Licence Holder:</b> NOT APPLICABLE <b>ID NO.</b> NOT APPLICABLE	6)	<b>Existing Licence Holder Address:</b> NOT APPLICABLE
7)	<b>Type of application:</b> NEW OPERATING LICENCE	8)	<b>Operating Licence Number:</b> NOTAVAILABLE
9)	<b>Vehicle Type:</b> OTHER	10)	1 X 0 (SEATED)
11)	<b>Region:</b> GREATER NORTH		
12.1	KZPRERC2839268 - SCHOLARS AND THEIR PERSONAL EFFECTS: NO.196611 UMZINYATHI AREA, INANDA TO COLOMBIA PRIMARY SCHOOL THE VEHICLE STARTS FROM HOME HOUSE NO.196611 UMZINYATHI AREA INANDA WITH 3 LEARNERS THEN PROCEED STRAIGHT AND TURN RIGHT TO JOIN P100 THEN PROCEED STRAIGHT AND TURN LEFT TO JOIN FASHION ROAD PICK UP 3 LEARNERS AT HOUSE NO.100259 THEN PROCEED STRAIGHT TO PICK UP 3 LEARNERS AT HOUSE NO.100452 THEN PROCEED STRAIGHT AND TURN LEFT TO PICK UP 3 LEARNERS AT HOUSE NO.480691 U-TURN TO P100 THEN PROCEED STRAIGHT AND TURN RIGHT PROCEED STRAIGHT PASS SENZOKUHLE PRIMARY SCHOOL TO PICK UP 2 LEARNERS AT HOUSE NO.197109 THEN U-TURN TO P100 AND PROCEED STRAIGHT AND JOIN DR MZONJANI HIGHWAY PROCEED AND TURN RIGHT TO JOIN MAFUKUZELA HIGHWAY PROCEED STRAIGHT AND JOIN CURNICK NDLOVU HIGHWAY PROCEED AND PASS ENGEN GARAGE PROCEED STRAIGHT DOWN AND PASS BESTER PROCEED STRAIGHT AND JOIN R102 NORTH COAST ROAD PROCEED AND PASS UNDER THE BRIDGE TO UMNENI ROAD THEN TURN RIGHT TURN RIGHT TO JOIN UMHLANGANE ROAD AND THEN TURN RIGHT TO DROP OFF 2 LEARNERS AT ST.MICHEALS PRIMARY SCHOOL THEN PROCEED STRAIGHT TILL REACH AVOCA PRIMARY SCHOOL TO DROP OFF 3 LEARNERS PROCEED STRAIGHT AND TURN LEFT TO JOIN BLACKBURN ROAD PROCEED STRAIGHT TURN ON THE FIRST RIGHT TO NORTHCREST PRIMARY SCHOOL TO DROP OFF 4 LEARNERS PROCEED TILL REACH THE ROBOTS THEN TURN RIGHT TO JOIN MIMOSA ROAD AND THEN TURN RIGHT TO JOIN 22 ISOM ROAD PROCEED STRAIGHT TILL I REACH BRIARDENE PRIMARY SCHOOL AND DROP OFF 2 LEARNERS U-TURN TO 375 PARK STATION PROCEED STRAIGHT TO DROP OFF 3 LEARNERS AT COLOMBIA PRIMARY SCHOOL. THEN GO BACK HOME AND PARK AND WAIT FOR SCHOOL TO DEPARTURE. USE THE SAME ROUTE AFTERNOON GOING BACK TO PICK UP LEARNERS AND DROP THEM AT THEIR STATIONS.		



## transport

Department:  
Transport  
Province of KwaZulu-Natal

## GAZETTE

LGKZNG13-2021-JUL

REGION: ALL

1) <b>Application Number:</b> APP0130635	2) <b>Gazette Number:</b> LGKZNG13-2021-JUL
3) <b>Applicant:</b> TJ LATHA <b>ID NO.</b> 6808035752088 <b>Association:</b> NOT AVAILABLE	4) <b>Applicant Address:</b> C140 INANDA NEWTOWN 4309
5) <b>Existing Licence Holder:</b> NOT APPLICABLE <b>ID NO.</b> NOT APPLICABLE	6) <b>Existing Licence Holder Address:</b> NOT APPLICABLE
7) <b>Type of application:</b> NEW OPERATING LICENCE	8) <b>Operating Licence Number:</b> NOTAVAILABLE
9) <b>Vehicle Type:</b> OTHER	10) 1 X 0 (SEATED)
11) <b>Region:</b> GREATER NORTH	
12.1	<p>KZPRERC2839317 - SCHOLARS AND THEIR PERSONAL EFFECTS: NO.C140 MSHADO ROAD TO NORTHELEN PRIMARY SCHOOL THE VEHICLE START AT HOUSE NO.C140 MSHADO ROAD AT INANDA NEW TOWN AREA TO JOIN KHATHAZON ROAD AND PICK UP 4 LEARNERS AT HOUSE NO.463 THEN PROCEED STRAIGHT TO PICK UP 2 LEARNERS AT HOUSE NO.959, PROCEED STRAIGHT TO JOIN M25 NEXT TO DUBE VILLAGE TO PICK-UP 2 LEARNERS AT HOUSE NO.693 THEN PROCEED STRAIGHT, CROSS M25 TOP JOIN KHETHANI P NDLOVU AND PICK UP 2 LEARNERS AT HOUSE NO.483 AND JOIN WESTHAM DRIVE, TURN LEFT TO JOIN LENHAMDRIVE AND TURN RIGHT TO JOIN NORTHCROFT DRIVE PROCEED STRAIGHT AND TURN LEFT TO JOIN AVALON CRESCENT AND DROP OFF ALL LEARNERS AT NORTHELEN PRIMARY SCHOOL. AT 15:00 I GO TO COLLECT ALL LEARNERS AND DROP ALL OF THEM IN THEIR HOMES.</p>



## transport

Department:  
Transport  
Province of KwaZulu-Natal

## GAZETTE

LGKZNG13-2021-JUL

REGION: ALL

1) <b>Application Number:</b> APP0130636	2) <b>Gazette Number:</b> LGKZNG13-2021-JUL
3) <b>Applicant:</b> BL GAZU <b>ID NO.</b> 6303105670089 <b>Association:</b> NOT AVAILABLE	4) <b>Applicant Address:</b> LOT 4177 73 STREET 20223 WATERLOO 4319
5) <b>Existing Licence Holder:</b> NOT APPLICABLE <b>ID NO.</b> NOT APPLICABLE	6) <b>Existing Licence Holder Address:</b> NOT APPLICABLE
7) <b>Type of application:</b> NEW OPERATING LICENCE	8) <b>Operating Licence Number:</b> NOTAVAILABLE
9) <b>Vehicle Type:</b> OTHER	10) 1 X 0 (SEATED)
11) <b>Region:</b> ETHEKWENI AND ILEMBE	
12.1	<p>KZPRERC2840052 - SCHOLARS AND THEIR PERSONAL EFFECTS: HOME 73 STREET 20223 LOT 4177 WATERLOO TO LOTUSVALE PRIMARY SCHOOL THE VEHICLE STARTS AT HOME 73 STREET 20223 LOT 4177 WATERLOO THEN TURN LEFT TO BUHLEBUYEZA ROAD TO PICK UP 1 LEARNER AT MAZA RESIDENT PROCEED TO PICK UP 2 LEARNERS AT LOT.5065 THEN PROCEED TO PICK UP 1 LEARNER AT ZITHUTHA RESIDENT THEN PROCEED TO PICK UP 1 LEARNER AT HOUSE NO.55 THEN PROCEED STRAIGHT AND TURN LEFT TO JOIN PRICKLE PEAR ROAD THEN PROCEED STRAIGHT AND TURN LEFT TO MKHONTO ROAD PICK UP 2 LEARNERS AT 10T.2411 U-TURN TO PRICKLE PEAR ROAD THEN PROCEED AND TURN LEFT TO JABU NGCOBO ROAD THEN PROCEED STRAIGHT TILL REACH THE ROBOT AND TURN RIGHT PROCEED STRAIGHT DOWN AND LEFT TO UNNAMED ROAD TO PICK UP 1 LEARNER AT LOT.2049 THEN PROCEED TO PICK UP 1 LEARNER AT 10T.7993 THEN U-TURN PROCEED STRAIGHT PASS THE ROBOT TO JABU NGCOBO ROAD THEN TURN RIGHT PROCEED DOWN WITH PRIM ROSE ROAD THEN PROCEED STRAIGHT PASS SWIMMING POOL THEN PROCEED STRAIGHT WITH LOTUS VALE ROAD TILL REACH LOTUSVALE PRIMARY SCHOOL AND DROP OFF ALL LEARNERS. THEN GO BACK HOME AND PARK WAIT FOR SCHOOT TO DEPARTURE. USE THE SAME ROUTE AFTERNOON WHEN PICKING UP LEARNERS AND DROP THEM OFF AT THEIR STATIONS.</p>



## transport

Department:  
Transport  
Province of KwaZulu-Natal

## GAZETTE

LGKZNG13-2021-JUL

REGION: ALL

1) <b>Application Number:</b> APP0130639	2) <b>Gazette Number:</b> LGKZNG13-2021-JUL
3) <b>Applicant:</b> KV MLOTSHWA <b>ID NO.</b> 9204175781086 <b>Association:</b> NOT AVAILABLE	4) <b>Applicant Address:</b> D2441 LINDELANI, NEWROAD, NTUZUMA 4359
5) <b>Existing Licence Holder:</b> NOT APPLICABLE <b>ID NO.</b> NOT APPLICABLE	6) <b>Existing Licence Holder Address:</b> NOT APPLICABLE
7) <b>Type of application:</b> NEW OPERATING LICENCE	8) <b>Operating Licence Number:</b> NOTAVAILABLE
9) <b>Vehicle Type:</b> OTHER	10) 1 X 0 (SEATED)
11) <b>Region:</b> GREATER NORTH	
12.1	<p>KZPRERC2840101 - SCHOLARS AND THEIR PERSONAL EFFECTS:</p> <p>NO: D2441 TO HILLVIEW SECONDARY SCHOOL THE VEHICLE STARTS FROM HOME HOUSE NO: D2441, AND TURN RIGHT TO JOIN UNNAMED ROAD TO PICK UP 3 LEARNERS AT HOUSE NO: D2448, THEN CONTINUE STRAIGHT AND PICK UP 2 LEARNERS AT HOUSE NO: D2451 THEN PROCEED STRAIGHT TO JOIN LINDELANI ROAD, PROCEED STRAIGHT TO PICK UP 2 LEARNERS AT HOUSE NO: D2736 THEN PROCEED STRAIGHT AND TURN LEFT TO JOIN UNNAMED ROAD AND PICK UP 3 LEARNERS AT HOUSE NO: D185, THEN PROCEED STRAIGHT AND PICK UP 1 LEARNER AT HOUSE NO: D197, THEN PROCEED STRAIGHT AND TURN LEFT TO JOIN MACHOBENI ROAD AND PICK UP 4 LEARNERS AT HOUSE NO: 401873 THEN MAKE A U-TURN BACK TO UNNAMED ROAD PROCEED STRAIGHT AND TURN RIGHT TO JOIN DUMISANE MAKHAYE ROAD, CONTINUE STRAIGHT AND TURN RIGHT TO JOIN INANDA ROAD, THEN PROCEED STRAIGHT PASS ROSELAND PRIMARY SCHOOL, AND THEN TURN RIGHT TO JOIN MUSA DLUDLA DRIVE THEN CONTINUE STRAIGHT PASS BARRACUNDA PRIMARY SCHOOL, PROCEED STRAIGHT AND TURN LEFT TO JOIN 02 SEABASS ROAD TO DROP OFF ALL LEARNERS AT HILLVIEW SECONDARY SCHOOL THEN GO AND PARK THE VEHICLE AND WAIT FOR SCHOOL DEPARTURE. USE THE SAME ROUTE IN THE AFTERNOON WHEN PICKING THEM UP FROM SCHOOLS TO DROP THEM OFF AT THEIR HOMES.</p>



## transport

Department:  
Transport  
Province of KwaZulu-Natal

## GAZETTE

LGKZNG13-2021-JUL

REGION: ALL

1) <b>Application Number:</b> APP0130753	2) <b>Gazette Number:</b> LGKZNG13-2021-JUL
3) <b>Applicant:</b> SG KHANYILE <b>ID NO.</b> 8704135971082 <b>Association:</b> UNIVERSITY PARK LONG DISTANCE TAXI ASS.	4) <b>Applicant Address:</b> 58 BRIDGE ROAD SEAVIEW DURBAN 4091
5) <b>Existing Licence Holder:</b> PN KHANYILE <b>ID NO.</b> 4907135635086	6) <b>Existing Licence Holder Address:</b> PO BOX 120 NKANDLA KWA-ZULU NATAL 3855
7) <b>Type of application:</b> NORMAL TRANSFER	8) <b>Operating Licence Number:</b> LGKZN1303000231
9) <b>Vehicle Type:</b> MINIBUS	10) 1 X 15 (SEATED) + 0 (STANDING)
11) <b>Region:</b> DURBAN CENTRAL	
12.1	2206LS2202ER10053388 - DURBAN TO BERGVILLE. FROM UNIVERSITY PARK, LEFT WARWICK AVENUE JOIN N3, PASS ULTRA CITY, TURN LEFT R74 PASS WINTERTON STRAIGHT TO BERGVILLE, WEST STREET AND BERGVILLE TAXI RANK.
12.2	21004R2207EP10053384 - DURBAN TO NKANDLA FROM UNIVERSITY PARK TAXI RANK NO. 233 IN DURBAN, TURN RIGHT TO WILLS ROAD, TURN LEFT TO WARWICK AVENUE, TURN LEFT TO CANNONGATE ROAD, RIGHT N3, RIGHT TO N2 STANGER, OFF RAMP TO DOKODWENI ON R66, TURN LEFT TO MELMOTH ON R34, TURN TO R68 AND PROCEED STRAIGHT TO NKANDLA ON R226, TURN LEFT TO P50/3 TO NKANDLA TAXI RANK  OUTBOUND RETURN TO DURBAN, PASS MELMOTH, ESHOWE, PROCEED ON R66 TOWARDS DOKODWENI, TURN RIGHT TO R102, PASS MANDENI, STANGER, DROPPING OFF PASSENGERS, BACK TO R66, TURN RIGHT TO N2, TURN LEFT P445, RIGHT TO M4, PASS BALLITO TOWARDS DURBAN NORTH, GO THROUGH M4 TO STANGER STREET INTO PRINCE ALFRED STREET, TURN RIGHT TO ORDINANCE ROAD, PROCEED TO LEOPOLD STREET, LEFT TO MARKET ROAD, RIGHT INTO A SERVICE ROAD BEHIND ENGLISH MARKET, RIGHT AGAIN INTO SERVICE ROAD, INTO UNIVERSITY AVENUE, TURN RIGHT INTO UNIVERSITY PARK TAXI RANK IN DURBAN
12.3	2206LS2207GY10053385 - DURBAN TO NQUTU FROM UNIVERSITY PARK TAXI RANK NO. 233 IN DURBAN, TURN RIGHT TO WILLS ROAD, TURN LEFT TO WARWICK AVENUE, TURN LEFT TO CANNONGATE ROAD, RIGHT N3, RIGHT TO N2 STANGER, OFF RAMP TO DOKODWENI ON R66, TURN LEFT TO MELMOTH ON R34, TURN LEFT TO R68 TO BABANANGO, PROCEED TO NQUTU, OFFLOAD AT NQUTU TAXI RANK AND RETURN TO  OUTBOUND RETURN TO DURBAN, PASS MELMOTH AND ESHOWE, DROPPING OFF PASSENGERS, PROCEED ON R66 TOWARDS DOKODWENI, TURN RIGHT TO R102, PASS MANDENI, STANGER, MAY DROP OFF PASSENGERS, BACK TO R66, TURN RIGHT TO N2, PROCEED AND TURN LEFT P445, RIGHT M4, PASS BALLITO TOWARDS DURBAN NORTH, GO THROUGH M4 TO STANGER STREET INTO PRINCE ALFRED STREET, TURN RIGHT TO ORDINANCE ROAD, PROCEED TO LEOPOLD STREET, TURN LEFT TO MARKET ROAD, RIGHT INTO A SERVICE ROAD, BEHIND ENGLISH MARKET, RIGHT AGAIN INTO A SERVICE ROAD INTO UNIVERSITY AVENUE, TURN RIGHT INTO UNIVERSITY PARK TAXI RANK IN DURBAN
12.4	2206LS2202EN10053386 - DURBAN TO ESTCOURT FROM UNIVERSITY PARK TAXI RANK NO. 233 IN DURBAN, TURN RIGHT TO WILLS ROAD, TURN LEFT TO WARWICK AVENUE, TURN LEFT TO CANNON GATE ROAD, PROCEED TO N3, TOWARDS PIETERMARITZBURG, PASS MOOI RIVER TOLL PLAZA, PROCEED TO ESTCOURT ON N3, TURN LEFT ON ESTCOURT OFF RAMP SOUTH BOUND NO. 168, TURN RIGHT PASS MIDWAY RTI ON R103 TO LORNE STREET, HARDING STREET, TURN LEFT TO ALEXANDER STREET IN ESTCOURT, TURN LEFT TO ESTCOURT TAXI RANK AND RETURN TO DURBAN.  ALTERNATIVE AT MOOI-RIVER TURN LEFT TO MOOI-RIVER OFF RAMP THROUGH OFF RAMP TOLLGATE, TURN LEFT AND TURN RIGHT TOWARDS MOOI RIVER R103, PASS ENGEN GARAGE, OFFLOAD PASSENGERS AT MOOI-RIVER, PROCEED ON OLD MAIN ROAD TO ESTCOURT, PASS WILLOWGRANGE, PASS AIRODROME, TURN RIGHT ON R103 TO ESTCOURT, LORNE STREET, HARDING STREET, TURN LEFT TO ALEXANDER STREET, TURN LEFT TO ESTCOURT TAXI RANK AND RETURN TO DURBAN  OUTBOUND FROM ESTCOURT TAXI RANK, TURN RIGHT TO ALEXANDER STREET, TURN RIGHT INTO HARDING STREET, TURN LEFT INTO ALBERT STREET, TURN LEFT INTO LORNE STREET, PROCEED ON R103, TURN LEFT AT MIDWAY ON N3, TOWARDS DURBAN, PASS HOWICK, DROPPING CAN BE DONE, LEFT TO M31, OLD MAIN ROAD, PROCEED TO PINETOWN AND OFFLOAD PASSENGERS, PROCEED ON TO DURBAN





## transport

Department:  
Transport  
Province of KwaZulu-Natal

## GAZETTE

LGKZNG13-2021-JUL

REGION: ALL

1) <b>Application Number:</b> APP0130757	2) <b>Gazette Number:</b> LGKZNG13-2021-JUL
3) <b>Applicant:</b> PS NGWANE <b>ID NO.</b> 9604085463081 <b>Association:</b> MBAZWANA TAXI ASSOCIATION	4) <b>Applicant Address:</b> PO BOX 207 MBAZWANA 3974
5) <b>Existing Licence Holder:</b> MC NGWANE <b>ID NO.</b> 6508205347087	6) <b>Existing Licence Holder Address:</b> P.O. BOX 519 HLUHLUWE KWAZULU-NATAL  3960
7) <b>Type of application:</b> NORMAL TRANSFER	8) <b>Operating Licence Number:</b> LGKZN0603000592
9) <b>Vehicle Type:</b> MINIBUS	10) 1 X 15 (SEATED) + 0 (STANDING)
11) <b>Region:</b> UMKHANYAKUDE	
12.1	22079A2207TM10053140 - MBAZWANA TO HLUHLUWE FROM MBAZWANA TAXI RANK TO HLUHLUWE TAXI RANK : TURN LEFT INTO R22 ALONG HLUHLUWE TAXI RANK.
12.2	22079A2207XJ10053132 - 2. FROM MBAZWANA TAXI RANK EMPANGENI TAXI RANK. TURN LEFT INTO R22, THEN LEFT INTO N2 PROCEED ALONG N2, TURN RIGHT INTO R102, THEN LEFT INTO TANNER ROAD AND TURN RIGHT AND ALONG MORRIS ROAD AND TURN LEFT INTO EMPANGENI TAXI RANK.
12.3	22079A11008Z10151378 - MBAZWANA TO JOHANNESBURG MBAZWANA TAXI ASSOCIATION TO GP RANK, GAUTENG. FROM MBAZWANA TAXI ASSOCIATION TURN LEFT D447 INTO JOZINI, WE PROCEED STRAIGHT ONTO R522/58 VIA NKONKONI AND TURN RIGHT ONTO N2 NORTH VIA PHONGOLA VIA TSHELEJUBA HOSPITAL, VIA MAHAMBIA AND THE END OF N2/START N17 VIA EMELO PROCEED TO N17 BETHAL VIA TRICHARDT VIA KING ROASE VIA LESLEY, VIA SPRINGS VIA BENONI VIA GERMISTON, TAKE COMMERCIAL STREET STRAIGHT AND RIGHT TO WALMARUS STREET AND TURN TO WANDERERS STREET TO THE PARK CITY RANK NO 1 AND RETURN THE SAME WAY.
12.4	22079A2206LS10053130 - MBAZWANA TAXI RANK TO DURBAN FROM TAXI RANK TURN LEFT TO R22 ALONG N2 DIRECT TO TURN LEFT TO M41 ALONG TURN LEFT TO M4 ALONG TURN RIGHT TO M17 W GRAY ROAD TURN LEFT TO R102 DROP THE PASSENGER AT YMCA
12.5	22079A22079A00053134 - MBAZWANA TO MSELENI HOSPITAL FROM MBAZWANA TAXI RANK TO MSELENI HOSPITAL,TURN RIGHT TO R22 ALONG TURN RIGHT TO D 1885 TO MSELENI HOSPITAL AND RETURN TO THE SAME ROUTE
12.6	22079A22074410053136 - MBAZWANA TO MTUBATUBA FROM MBAZWANA TAXI RANK TO MTUBATUBA TAXI RANK, TURN LEFT TO R22 ALONG TO R543 TURN LEFT TO N2 AND LEFT TO SOMKHELE ROAD TO TAXI RANK.
12.7	22079A2201EM00053138 - MBAZWANA TO MANGUZI FROM MBAZWANA TAXI RANK TO MANGUZI TAXI RANK, TURN RIGHT TO R22 ALONG TO MANGUZI TAXI RANK AND RETURN TO THE SAME ROUTE.
12.8	22079A2100DX10053141 - MBAZWANA TO UMKUZE FROM MBAZWANA TAXI RANK TO MKHUZE TAXI RANK, TURN RIGHT AND TURN LEFT TO D234 ALONG TO MKHUZE.
12.9	22079A2201EM00053145 - MBAZWANA TO SODWANA BAY FROM MBAZWANA TAXI RANK,TURN LEFT TO AN UNNUMBERED ROAD TO SODWANA
12.10	KZPRERC2788210 - MBAZWANA TO RICHARDS BAY FROM MBAZWANA TAXI RANK TURN LEFT INTO P447, TURN LEFT INTO R22 PASS HLUHLUWE TURN LEFT INTO N2 PASS MTUBATUBA, THEN TURN LEFT AND JOIN R614 TURN RIGHT INTO CENTRAL ARTERIAL AND RIGHT INTO BULLION BOULEVARD AND THAN TURN RIGHT INTO KRUGER RAND TURN LEFT INTO RICHARDS BAY TAXI RANK DROP OFF AND RETURN WITH PASSENGERS USING THE SAME ROUTES.
12.11	KZPRERC2788259 - MBAZWANA TO MIDDLEBURG FROM MBAZWANA TAXI RANK TURN LEFT INTO P447 STRAIGHT AND CROSS R22 STRAIGHT JOIN P449 PROCEED PASS JOZINI MALL, THEN TURN LEFT INTO R522/58 PASS JOZINI OLD SHOPPING CENTRE, NKONKONI PROCEED AND RIGHT INTO N2 NORTH STRAIGHT UP TO PHONGOLA PASS TSHELEJUBA HOSPITAL PASS MAHAMBIA STRAIGHT UP TO THE END N2 THAN JOIN N17 PASS EMELO TURN RIGHT INTO N11 PASS HEDRIN UP TO MIDDLEBURG TAXI RANK AND RETURN WITH PASSENGERS USING THE SAME ROUTES.



## transport

Department:  
Transport  
Province of KwaZulu-Natal

## GAZETTE

LGKZNG13-2021-JUL

REGION: ALL

1) <b>Application Number:</b> APP0130839	2) <b>Gazette Number:</b> LGKZNG13-2021-JUL
3) <b>Applicant:</b> M MNDAWENI <b>ID NO.</b> 5601080371081 <b>Association:</b> MADADENI TAXI OWNERS ASSOCIATION	4) <b>Applicant Address:</b> HOUSE NO E8608 SECTION 5 2957
5) <b>Existing Licence Holder:</b> DA MNDAWENI <b>ID NO.</b> 5509055264084	6) <b>Existing Licence Holder Address:</b> P.O BOX 14693 MADADENI KWAZULU-NATAL 2951
7) <b>Type of application:</b> DECEASED TRANSFER	8) <b>Operating Licence Number:</b> LGKZN0103001037
9) <b>Vehicle Type:</b> MINIBUS	10) 1 X 14 (SEATED) + 0 (STANDING)
11) <b>Region:</b> AMAJUBA	
12.1	2202BR2202BR00047653 - KWAHOFINA ECANAN SECTION TO MADADENI TOWNSHIP FROM KWAHOFINA CANAN SECTION NEW SETTLEMENT HOUSING AND THE RIVERSIDE PROCEED STRAIGHT ON ROAD BETWEEN SECTION 3 AND RIVERSIDE HOUSING AT FOUR WAY STOP PROCEED STRAIGHT VIA METHODIST CHURCH VIA SECTION 1 CLINIC AND TAXI RANK, TURN RIGHT AT SECTION 1 RANK PROCEED STRAIGHT TURN LEFT AT KWAMAVUSO CORNER HOUSE PROCEED STRAIGHT TURN LEFT AT LUTHERAN CHURCH PROCEED STRAIGHT TURN RIGHT AT EMBONGOLWENI CHURCH, VIA BP GARAGE VIA AMAJUBA DISTRICT OFFICE IKHWEZI SECTION AND VIA SAPS STATION MADADENI AT ROBOT TURN RIGHT TO INGAGANE INTERSECTION, TURN RIGHT AT THE ROBOT CROSSING INGAGANE RIVER VIA MATUKUSA NEW TOWNSHIP AT KEYWAY MOTORS (MASTUKUSA) ROBOT PROCEED STRAIGHT VIA RAILWAY STATION KARBOCHEM, TURN LEFT ENTER ROAD N11 AND TURN RIGHT INTO ALLEN STREET TO NEWCASTLE, VIA ARBOR PARK TOWN HOUSES, PROCEED ON ALLEN STREET ENTER NEWCASTLE, TURN LEFT AT KIRKLAND STREET, TURN RIGHT AT VOORTREKKER STREET PROCEED STRAIGHT ACROSS TERMINUS STREET TAXI RANK RETURN WITH SAME ROUTE TO MADADENI TOWNSHIP, TURN RIGHT AT KEYWAY MOTORS ROBOT INTO ALBERT WESSWLS ROAD VIA EMABHODINI (NEWCASTLE TEXTILE INDUSTRIES AND HEAVY ENGINEERING INDUSTRY), PROCEED STRAIGHT ENGEN GARAGE VIA FOUR WAY STOP PROCEED STRAIGHT, TURN RIGHT AT ROBOT VIA KARBRO TESTING STATION, TURN RIGHT ENTER HARDWICK STREET, TURN LEFT AT KINGS HOTEL INTO HARDING STREET PROCEED STRAIGHT, TURN RIGHT AT BP GARAGE AND BRADROWS FURTHERS, INTO ALLEN STREET PROCEED STRAIGHT, TURN LEFT AT KIRKLANDS STREET, TURN RIGHT INTO VOORTREKKER STREET PROCEED STRAIGHT ACROSS TERMINUS STREET ENTER NEWCASTLE APPROVED TAXI RANK RETURN WITH SAME ROUTE TO MADADENI TOWNSHIP.
12.2	2202BR2202BR00057614 - MADADENI (KWABESTER) TO NEWCASTLE FROM KWABESTER (TURN OFF TO ISCOR), VIA HOSTEL, VIA EGESINI, RIGHT AT ROAD INTERSECTION, RIGHT AT ZENZELE T-JUNCTION (BETWEEN 4 AND 5), VIA WALL TO WALL SHOP, VIA SURGERY, VIA EZINCWADINI, VIA MAZIBUYE TESTING STATION, LEFT OF RIGHT VIA AMAJUBA COLLEGE, VIA MAGISTRATES OFFICE, VIA POLICE STATION, TURN RIGHT AT INGAGANE INTERSECTION AND ROBOT. AT KEYWAY MOORS PROCEED STRAIGHT VIA RAILWAY STATION, VIA KARBOCHEM, TURN LEFT OR ENTER N11 ROAD, TURN RIGHT AT ALLEN STREET, VIA ARBOR PARK, POLICE STATION/NEWCASTLE HIGH SCHOOL, TURN LEFT AT KIRKLAND STREET, TURN RIGHT AT VOORTREKKER STREET PROCEED ACROSS TERMINUS STREET ENTER APPROVED NEWCASTLE TAXI RANK. RETURN WITH SAME ROUTE TO MADADENI TOWNSHIP OR FROM BESTER STOP T-DISJUNCTION (ISCOR PTY LTD), TURN OFF. TURN LEFT AT EMATSHENI AMHLOPHE PROCEED STRAIGHT VIA OLD KZT DEPOT, VIA WORLD OF PRAISE CHURCH, TURN RIGHT AT T-JUNCTION, TURN LEFT AT ROBOT BEER WHOLESALE, ENTER ROAD BETWEEN SECTION 2 EAST AND SECTION 5 WEST, TURN RIGHT PROCEED ON ROAD, VIA SECTION 5, AMAJUBA COLLEGE, MAGISTRATES OFFICE AND POLICE STATION PROCEED TO INGAGANE T-JUNCTION, TURN RIGHT TO INGAGANE INTERSECTION. AT KEYWAY MOTORS (MATUKUSA) ROBOT PROCEED STRAIGHT VIA RAILWAY STATION KARBOCHEM, TURN LEFT ENTER ROAD 11 AND TURN RIGHT INTO ALLEN STREET TO NEWCASTLE. VIA ARBOR PARK TOWN HOUSES, PROCEED ON ALLEN STREET ENTER NEWCASTLE, TURN LEFT AT KIRKLAND STREET, TURN RIGHT AT VOORTREKKER STREET PROCEED ACROSS TERMINUS STREET ENTER APPROVED NEWCASTLE TAXI RANK. RETURN WITH SAME ROUTE TO MADADENI TOWNSHIP.
12.3	2202BR2100F500057617 - MADADENI (KWANYEMBE) TO NEWCASTLE FROM N SECTION TAXI RANK KWANYEMBE, TURN RIGHT ENTER P SECTION ENTER ROAD FROM P1 STOP, VIA POST BOX, TURN LEFT AT STAFFORD CLINIC OR RIGHT. TURN RIGHT ENTER M SECTION. TURN RIGHT AT ROAD INTERSECTION VIA DEDANGIFUNDE HIGH SCHOOL, TURN LEFT MUZIKAYISE JUNIOR PRIMARY, TURN RIGHT ENTER L SECTION STRAIGHT TURN LEFT ON ROAD BETWEEN SECTION 7 AND SECTION 6 TO MADADENI BREWERY VIA VIRGINIA SUPERMARKET, VIA MADADENI LIGHT INDUSTRIES, VIA BINDA HARDWARE MOYOMUHLE TAXI RANK AND COMMUNITY CENTRE. AT ROBOT TURN RIGHT ENTER MAIN ROAD P483 FROM NEWCASTLE TO OSIZWENI, BUFFALO FLATS AND UTRECHT TO NEWCASTLE AT INGAGANE ROBOT CROSS-OVER INGAGANE RIVER TURN LEFT AT KEYWAY MOTORS ROBOT INTO ASIPHEPHE ROAD ENTER ALBERT WESSELS ROAD. VIA LIGHT AND TEXTILE INDUSTRIES EMABHODINI TO NEWCASTLE VIA PROTECTION SERVICE TURN RIGHT ALLEN STREET PROCEED TURN LEFT AT KIRKLAND STREET, TURN RIGHT AT VOORTREKKER STREET PROCEED ACROSS TERMINUS STREET, ENTER APPROVED NEWCASTLE TAXI RANK. RETURN WITH SAME ROUTE TO MADADENI TOWNSHIP.
12.4	2202BR2100F500057618 - MADADENI TO NEWCASTLE FROM R-SECTION TAXI RANK R826 HOUSE RIGHT, ENTER ROAD BETWEEN R-SECTION AND SECTION 6, TURN LEFT RASTA PAZZA SHOP, STRAIGHT, VIA ZENZELE SHOPPING COMPLEX, VIA MADADENI HOSPITAL, TURN RIGHT AT INTERSECTION, VIA CRIPPLE CENTRE AND VIA CIRCUIT OFFICE, VIA AMAJUBA TECHNOLOGY CENTRE, TURN LEFT ENTER SECTION 2, VIA AMAJUBA COLLEGE, VIA MAGISTRATES OFFICES AND MADADENI POLICE SERVICE, TURN LEFT AT INGAGANE INTERSECTION ROBOT ROAD 483, VIA MATUKUSA NEW SETTLEMENT, AT AMATUKUSA ROBOT, TURN RIGHT INTO ASIPHEPHE ROAD, PROCEED STRAIGHT ENTER ALBERT WESSELS ROAD, VIA EMABHODINI TEXTILE AND LIGHT INDUSTRIES. ALTERNATIVE ROUTE FROM EGESINI SECTION 7 R VIA KHULAKAHLE CRÈCHE, VIA MCEBOWOLWAZI PRIMARY SCHOOL, TURN RIGHT AT MCEBOWOLWAZI PRIMARY SCHOOL, TURN LEFT AT L POST OFFICE BOX, TURN LEFT AT HOUSE L597, TURN RIGHT AT MAZULU HIGH SCHOOL, TURN LEFT AT ZENZELE SUPERMARKET, VIA MADADENI HOSPITAL, TURN RIGHT AT ROAD INTERSECTION, VIA CRIPPLE CENTRE, VIA EDUCATION CIRCUIT OFFICE, VIA AMAJUBA TECHNOLOGY, TURN LEFT, ENTER SECTION 2 ROAD, VIA AMAJUBA COLLEGE, VIA MAGISTRATES OFFICE AND SAPS STATION, PROCEED STRAIGHT, VIA IKHWEZI STATION, TURN RIGHT AT ASIPHEPHE ROAD, ENTER ALBERT WESSELS ROAD, VIA AMABHODINI PROCEED STRAIGHT, VIA PROTECTION SERVICES, TURN RIGHT, ENTER ALLEN STREET, PROCEED STRAIGHT, TURN LEFT AT KIRKLAND STREET, TURN RIGHT AT VOORTREKKER STREET, PROCEED ACROSS TERMINAL STREET, ENTER NEWCASTLE APPROVED TAXI RANK AND RETURN WITH SAME ROUTE TO MADADENI SECTION.
12.5	2202BR2100F500057619 - MADADENI (LISTER FARM) TO NEWCASTLE LISTER FARM/SIZANANI SCHOOL GRAVEL ROAD, VIA SIZAMOKUHLE PRIMARY, VIA FAMILY PACK STORE, TURN RIGHT STRAIGHT, ACROSS THE THEKU RIVER/BUTHELEZI SHOP 1087, VIA HLONIPHANI REST ON THE RIGHT, ENTER P 1 SECTION (MTN ARIAL) BUHLEBOMSHADO SHOP, TURN LEFT AT MKHULUKHULU STORE, TURN RIGHT AT KUSAKUSA/SOMETHING XM SECTION, VIA EYAKHO COMPLEX GO STRAIGHT VIA EKUPHAKAMENI STORE, TURN LEFT AT LOKOTHWAYO BRICK BLOCKS, TURN RIGHT AT EKHAMDUZE LIQUOR STORE L SECTION, VIA MADODA BUTCHERY AND CAFÉ ENTERPRISE, TURN RIGHT AT MADADENI BREWERY VIA VIRGINIA SUPERMARKET, VIA MADADENI LIGHT TEXTILE INDUSTRIES, VIA BINDA BUILDING MATERIAL SUPPLY STORE, STRAIGHT MOYOMUHLE TAXI RANK VIA COMMUNITY CENTRE. AT ROBOT TURN RIGHT ENTER MAIN ROAD FROM NEWCASTLE TO OSIZWENI UTRECHT- STRAIGHT ACROSS INGAGANE RIVER ROBOT TO THE NEXT ROBOT VIA KEYWAY MOTORS, RETURN RIGHT TO ALBERT WESSELS DRIVE OR STRAIGHT, VIA RAILWAY STATION KARBOCHEM OFF-RAMP, TURN LEFT ENTER N11 ABOUT 1 KILOMETER DRIVE TURN RIGHT INTO ALLEN STREET, VIA ARBOR PARK STRAIGHT INTO TOWN (ALLEN STREET) TURN LEFT AT KIRKLAND STREET, TURN RIGHT AND DRIVE ACROSS STREET ENTER APPROVED NEWCASTLE TAXI RANK.
12.6	2100F52207J510057625 - NEWCASTLE (MADADENI 6) TO VRYHEID FROM NEWCASTLE TAXI RANK AND FROM MADADENI SECTION 6 TO VRYHEID FROM NEWCASTLE TAXI RANK IN NEWCASTLE PROCEED STRAIGHT ACROSS TERMINUS STREET, INTO VOORTREKKER STREET, TURN LEFT AT KIRKLAND STREET, TURN RIGHT AT ALLEN STREET (MAIN STREET) PROCEED STRAIGHT VIA ARBOR PARK SUBURBS, TURN LEFT ENTER N11 ROAD PROCEED STRAIGHT, TURN RIGHT INTO P483 PROCEED STRAIGHT TURN LEFT AT CAVERN ROBOT TO (PICK UP POINT) SECTION 6 RETURN THE SAME ROAD TO CAVERN ROBOT, TURN LEFT AT ROBOT, ENTER P483 ROAD, VIA OSIZWENI TO UTRECHT, TURN RIGHT AT UTRECHT ROAD INTERSECTION ENTER R34 ROAD PROCEED.



## transport

Department:  
Transport  
Province of KwaZulu-Natal

## GAZETTE

LGKZNG13-2021-JUL

REGION: ALL

12.7	2100F52202EN10057626 - NEWCASTLE TO ESTCOURT FROM NEWCASTLE APPROVED TAXI RANK, TURN RIGHT AT VOORTREKKER, TURN LEFT TO KIRKLAND STREET, TURN RIGHT ENTER ALLEN STREET, TURN RIGHT TO N11, TURN LEFT TO HELPMEEKAR, TURN TO PETERS ROAD, TURN RIGHT TO COLENSE ROAD, TURN LEFT TO R103, ENTER ALEXANDRA ROAD, TURN RIGHT TO HARDING STREET ENTER APPROVED ESTCOURT TAXI RANK. RETURN WITH THE SAME ROUTE TO NEWCASTLE.
12.8	2100F522068T10057628 - NEWCASTLE TO PITERMARITZBURG. FROM NEWCASTLE APPROVED TAXI RANK PROCEED ACROSS TERMINUS STREET, ENTER VOORTREKKER STREET, TURN LEFT TO KIRKLAND STREET, TURN RIGHT ENTER ALLEN STREET, TURN LEFT TO N11, TURN LEFT TO HELPMEEKAR ROAD, TURN RIGHT TO PETERS ROAD THROUGH INDUSTRIAL, TURN RIGHT TO COLENSE ROAD, TURN RIGHT TON3, TURN LEFT TO CHURCH STREET, TURN LEFT TO EAST STREET ENTER PIETERMARITZBURG APPROVED TAXI RANK. RETURN WITH THE SAME ROUTE TO NEWCASTLE.
12.9	2100F52206LS10057629 - NEWCASTLE TO DURBAN FROM NEWCASTLE APPROVED TAXI RANK, PROCEED ACROSS TERMINUS STREET, TURN RIGHT AT VOORTREKKER STREET, TURN LEFT INTO KIRKLAND STREET, TURN RIGHT ENTER ALLEN STREET PROCEED STRAIGHT, TURN RIGHT TO N11, TURN LEFT TO HELPMEEKAR, TURN RIGHT TO PETERS ROAD, TURN RIGHT TO COLENSE ROAD, TURN LEFT TO R103, TURN LEFT TO N3, TURN LEFT TO ALICE STREET, TURN LEFT TO ALBERT ROAD, TURN RIGHT TO MNGENI ROAD ENTER APPROVED DURBAN TAXI RANK CORNER OF UMNGENI ROAD AND OSBORN ROAD. RETURN WITH THE SAME ROUTE TO NEWCASTLE.
12.10	2202BR2202BR00057631 - MADADENI TO ALL SECTIONS FROM MADADENI SHOPRITE SHOPPING CENTRE TO ALL SECTIONS WITHIN MADADENI TOWNSHIP. PICK AND DROP TO AND FROM AND TURN TO MADADENI SHOPRITE SHOPPING CENTRE.
12.11	2202BQ2100F500057632 - NEWCASTLE TAXI RANK TO NEWCASTLE TOWNLANDS FROM TAXI RANK INTO TERMINUS STREET TURN LEFT AT VOORTREKKER STREET TURN LEFT INTO KIRKLAND STREET, TURN LEFT INTO ALLEN STREET, PROCEED STRAIGHT TURN RIGHT AT DRAKENSBURG DRIVE PROCEED STRAIGHT, VIA MONTE VISTA, TURN LEFT INTO AQUAMARINE DRIVE, TURN RIGHT INTO AMETHYST ROAD PROCEED STRAIGHT TURN RIGHT AT DRAKENSBURG DRIVE, TURN LEFT INTO VICTORIA ROAD PROCEED STRAIGHT VIA AMAJUBA LODGE, CHECKERS SHOPPING CENTRE, TURN RIGHT AT ROBOT INTO ALLEN STREET PICK AND DROP TO AND FROM. RETURN WITH SAME ROUTE TO NEWCASTLE TAXI RANK.
12.12	2100F522076H10057639 - NEWCASTLE TO NONGOMA MADADENI TO SECTION 6 IN NEWCASTLE TO NONGOMA. FROM MADADENI SECTION 6 PROCEED STRAIGHT TO CAVAN FARM ROBOT, TURN LEFT ROAD INTERSECTION ENTER P483 ROAD, VIA OSIZWENI TO UTRECHT, TURN RIGHT AT UTRECHT ROAD INTERSECTION ENTER R34 ROAD PROCEED STRAIGHT VIA NHLAZADELO SCHOOL, TURN LEFT AT BLOOD RIVER ENTER R33 AND R34 TO VRYHEID PROCEED STRAIGHT AT CROSS ROADS BEFORE REACHING VRYHEID ON REACHING R34 ROAD PROCEED STRAIGHT VIA BHEKUZULU TOWNSHIP ENTER R69 ROAD LOUWSBURG, PROCEED STRAIGHT VIA DRIEFONTEIN, VIA CORONATION, TURN RIGHT ENTER R618 ROAD VIA NGOME FOREST, VIA BENEDICT HOSPITAL TO NONGOMA TOWN PROCEED STRAIGHT ENTER NONGOMA TAXI RANK, RETURN SAME ROUTE TO MADADENI SECTION 6 AND NEWCASTLE.
12.13	2100F521005B10057640 - NEWCASTLE TO EMPANGENI. FROM MADADENI SECTION 6 AND NEWCASTLE TAXI RANK. FROM NEWCASTLE TAXI RANK PROCEED ACROSS TERMINUS STREET INTO VOORTREKKER STREET, TURN LEFT AT KIRKLAND STREET, TURN RIGHT AT ALLEN STREET PROCEED STRAIGHT VIA ARBOR PARK SUBURB, TURN LEFT INTO N11 ROAD PROCEED STRAIGHT TURN RIGHT TO P483 ROAD VIA BLAaubosch OSIZWENI TO UTRECHT, TURN RIGHT AT UTRECHT ROAD INTERSECTION ENTER R34 ROAD PROCEED STRAIGHT TURN LEFT AT BLOODRIVER ENTER R33 ROAD AND R34 PROCEED STRAIGHT VIA STILWATER BP GARAGE ON ROAD TO VRYHEID, TURN RIGHT AT CROSS ROADS BEFORE ENTERING VRYHEID PROCEED ON R34 ROAD VIA VRYHEID PROCEED STRAIGHT VIA MELMOTH, TURN LEFT AT ENKWALINI NDUNDULU AREA PROCEED STRAIGHT ON R34 ENTER EMPANGENI MAIN ROAD TURN RIGHT AT BOXER SHOPPING CENTER ENTER ?A? TAXI RANK EMPANGENI, RETURN SAME ROUTE TO MADADENI SECTION 6 NEWCASTLE.
12.14	2100F52202BQ00057662 - NEWCASTLE TO NORMANDEEN FROM NEWCASTLE TAXI RANK EXIT WITH TERMINUS STREET TURN LEFT WITH SUTHERLAND STREET TURN RIGHT WITH SCOTT STREET TO LENNOXTON WITH ROAD P39 TO NORMANDIEN PICK AND DROP RETURNING USING SAME ROUTE.
12.15	2202BQ2207B500057663 - NEWCASTLE TO UTRECHT FROM NEWCASTLE TAXI RANK WITH VOORTREKKER STREET TURN LEFT TO 34 KIRKLAND STREET AND TURN LEFT TO 31 ALLEN STREET AND TURN LEFT TO JOIN N11 ROAD TURN RIGHT TO UTRECHT ROAD AND TURN LEFT TO UTRECHT INTO APPROVED TAXI RANK AND RETURN BACK USING THE SAME ROUTE.
12.16	2100F521004P10057664 - NEWCASTLE TO DUNDEE. FROM NEWCASTLE APPROVED TAXI RANK PROCEED ACROSS TERMINUS STREET, ENTER VOORTREKKER STREET TURN LEFT TO KIRKLAND STREET, TURN RIGHT ENTER ALLEN STREET, PROCEED TURN LEFT TO N11 PROCEED STRAIGHT TURN LEFT TO R621 VIA NDH ENTER PROCEED STRAIGHT VIA HUTTERNSPRUT TURN LEFT TO DUNDEE ENTER LANDMAN STREET TURN LEFT ENTER DUNDEE APPROVED TAXI RANK RETURN WITH SAME ROUTE TO NEWCASTLE.
12.17	2202BR2100F500057612 - MADADENI (LIBRARY) TO NEWCASTLE FROM MADADENI LIBRARY AND COMMUNITY HALL, TURN LEFT INTO BEER WHOLESAL, TURN RIGHT AT ROBOT, AND PROCEED TO AMAJUBA COLLEGE, MAGISTRATE OFFICE. OR FROM MADADENI LIBRARY, TURN RIGHT TO ROAD INTERSECTION BETWEEN SECTION 2 AND 3, TURN LEFT TO KWASBALI TAVERN (BETWEEN 2 AND 3), TURN LEFT METHODIST CHURCH, PROCEED TO SECTION 1 CLINIC, KHUZANI SHOPPING CENTRE, PROCEED STRAIGHT TO BP GARAGE, AMAJUBA DISTRICT MUNICIPALITY OFFICE, IKHWEZI SECTION/POLICE STATION, TURN RIGHT AT ROBOT, TURN RIGHT TO INGAGANE ROAD INTERSECTION. TURN RIGHT AT THE ROBOT CROSSING INGAGANE RIVER TO MATUKUSA NEW TOWNSHIP AT KEYWAY MOTORS (MATUKUSA) ROBOT PROCEED STRAIGHT TO RAILWAY STATION KARBOCHEM. TURN LEFT ENTER ROAD N11 AND RIGHT INTO ALLEN STREET TO NEWCASTLE INTO ARBOR PARK TOWN HOUSES, PROCEED ON ALLEN STREET ENTER NEWCASTLE. TURN LEFT AT KIRKLAND STREET, TURN RIGHT AT VOORTREKKER STREET PROCEED ACROSS TERMINUS STREET ENTER APPROVED NEWCASTLE TAXI RANK. RETURN WITH THE SAME ROUTE TO MADADENI TOWNSHIP
12.18	2202BR2100F500057613 - MADADENI (HIGH SCHOOL) TO NEWCASTLE FROM MADADENI HIGH SCHOOL, TURN RIGHT AT EMATSHENI AMHLOPHE TO ENYOKENI SECTION 3, TURN LEFT VODACOM CONTAINERS TO BHEKUKUPHIWA RESTAURANT, LEFT AT EHASHINI STOP TO ST JOHN CHURCH, TURN RIGHT TOWARDS SHOPRITE CENTRE, RIGHT AT CLINIC NO.7, TO KWASBALI TAVERN, TURN LEFT AT METHODIST CHURCH, TO CLINIC NO.1 AT SECTION 1 TO SECTION1, TURN LEFT AT BP GARAGE, TO AMAJUBA MUNICIPALITY OFFICE, INTO IKHWEZI SECTION, TO MADADENI POLICE STATION, TURN RIGHT AT ROBOT, RIGHT AT INGAGANE INTERSECTION ROBOT, ENTER ROAD 0483 FROM UTRECHT, OSIZWENI TO NEWCASTLE, TURN RIGHT AT KEYWAY MOTORS TO EMABHODI, PROTECTION SERVICE TURN ENTER RIGHT ALLEN STREET AT KEYWAY MOTORS PROCEED STRAIGHT, INTO RAILWAY STATION, KARBOCHEM OFF-RAMP TURN LEFT ENTER N11, TURN RIGHT AT ALLEN STREET TO NEWCASTLE. PROCEED ON ALLEN STREET, TURN LEFT AT KIRKLAND STREET, TURN RIGHT AT VOORTREKKER STREET, PROCEED ACROSS TERMINUS STREET ENTER APPROVED NEWCASTLE TAXI RANK. RETURN WITH SAME ROUTE TO MADADENI TOWNSHIP  .ALTERNATE: ROUTE STARTING POINT SAME AS ABOVE BUT AT KEYWAY MOTORS PROCEED STRAIGHT, TO RAILWAY STATION, TO KARBOCHEM OFF-RAMP, TURN LEFT ENTER N11, TURN RIGHT AT ALLEN STREET TO NEWCASTLE, PROCEED STRAIGHT INTO ARBOR PARK SUBURBS PROCEED ALONG TERMINUS STREET ENTER NEWCASTLE APPROVED TAXI RANK. RETURN SAME ROUTE TO MADADENI TOWNSHIP.



## transport

Department:  
Transport  
Province of KwaZulu-Natal

## GAZETTE

LGKZNG13-2021-JUL

REGION: ALL

12.19	<p>2202BR2100F500057615 - MADADENI TO NEWCASTLE (TEXTILE INDUSTRY) FROM ZENZELE SHOPPING CENTRE, TURN RIGHT AT MADADENI HOSPITAL, TURN LEFT AT THOKOZA SHOPPING CENTRE, TURN RIGHT AT SCHOOL FOR DEAF, TURN LEFT CLINIC NO.5, SECTION5, VIA NTOBEKO L. P. SCHOOL, TURN LEFT OR RIGHT AMAJUBA COLLEGE, VIA MAGISTRATE OFFICE, VIA POLICE STATION, TURN RIGHT TO INGAGANE INTERSECTION, TURN RIGHT AT THE ROBOT CROSSING INGAGANE RIVER, VIA MATUKUSA NEW TOWNSHIP, AT KEWAY MOTORS (MATUKUSA) ROBOT TURN RIGHT AT INTERSECTION BETWEEN 5 AND 2 TOWARDS BEER WHOLESALER, TURN LEFT AT ROBOT, PROCEED, TURN LEFT AT CLINIC 3 SECTION 3 VIA KWASIBALI TAVERN, TURN LEFT AT METHODIST, VIA SECTION 1, VIA AMAJUBA DISTRICT OFFICE, VIA KHUZANI SHOPPING CENTER, LEFT AT BP GARAGE, VIA MAGISTRATE VIA AMAJUBA DISTRICT, VIA IKHWEZI SECTION, TURN RIGHT AT MADADENI POLICE STATION ROBOT, PROCEED STRAIGHT TURN RIGHT INTO P483 ROAD TO MATUKUSA NEW SETTLEMENT (PICK AND DROP) PROCEED STRAIGHT, TURN AT KEWAY MOTORS INTO ASIPHEPHE ROAD PROCEED STRAIGHT ENTER ALBERT WESSELS DRIVE TO NEWCASTLE TEXTILE INDUSTRIES OFFLOAD AND LOAD ALL AROUND TEXTILE INDUSTRIES OR RETURN WITH SAME ROUTE TO MADADENI APPROVED TAXI RANK. PROCEED TURN LEFT AT CLINIC 3 SECTION 3 VIA KWASIBALI TAVERN, LEFT AT METHODIST, VIA SECTION 1, VIA AMAJUBA DISTRICT OFFICE, VIA KHUZANI SHOPPING CENTER, LEFT AT BP GARAGE VIA MAGISTRATES OFFICE VIA AMAJUBA DISTRICT VIA IKHWEZI SECTION, RIGHT AT MADADENI POLICE STATION ROBOT, PROCEED TO NEWCASTLE OR RETURN WITH SAME ROUTE TO APPROVED CHECKERS TAXI RANK.</p>
12.20	<p>2202BR2100F500057616 - MADADENI (KWAMSIMANGO) TO NEWCASTLE FROM BREWERY (SORGHUM BEER) TOWN MILES TAVERN (KWAMSIMANGO), TURN LEFT AT BREWERY, VIA ITHALA INDUSTRIAL SITE AT SECTION 6, TURN RIGHT ACROSS ROAD MOYOMUHLE TAXI RANK, TURN RIGHT AT KWADLAMINI CORNER HOUSE BETWEEN HOSPITAL AND SECTION 6, PROCEED STRAIGHT, TURN LEFT ZENZELE SHOPPING CENTER AT SECTION 5, PROCEED BETWEEN SECTIONS AND MADADENI HOSPITAL, TURN RIGHT AT ROAD INTERSECTION SHORT HOMES, VIA CRIPPLE CENTRE VIA EDUCATION (OFFICE CIRCUIT OFFICE) ROAD BETWEEN SECTION 5 OPENING VELD, VIA AMAJUBA TECHNOLOGY CENTRE, LEFT ENTER ROAD FROM OLD KZT DEPOT, BEER WHOLESALER, VIA AMAJUBA COLLEGE, VIA MAGISTRATE OFFICE PROCEED STRAIGHT TO INGAGANE RIVER, VIA MATUKUSA NEW TOWNSHIP, AT KEWAY MOTORS (MATUKUSA) ROBOT PROCEED STRAIGHT VIA RAILWAY STATION, KARBOCHEM, TURN LEFT ENTER ROAD N11 AND RETURN RIGHT INTO ALLEN STREET TO NEWCASTLE, VIA ARBOR PARK TOWN HOUSES, PROCEED ON ALLEN STREET ENTER NEWCASTLE, TURN LEFT AT KIRKLAND STREET, TURN RIGHT AT VOORTREKKER STREET, PROCEED ACROSS TERMINUS ENTER APPROVED NEWCASTLE TAXI RANK, RETURN WITH SAME ROUTE TO MADADENI TOWNSHIP.</p>
12.21	<p>2202BR2202BR00057620 - MADADENI (JOBSTOWN / EMASONDEZA) TO MADADENI  FROM KWADANISA STOP JOBSTOWN, TURN RIGHT ON ROAD D1335, VIA ZUKA TRUST FARM, TURN LEFT JOBSTOWN SCHOOL AND ISIKHALISEZWE S. PRIMARY SCHOOL, PROCEED ACROSS THEKU RIVIA MASKRAAL PROCEED STRAIGHT, ENTER SECTION MADADENI, TURN RIGHT AT ISCOR HOSTEL, VIA ISCOR HOSTEL (INGQAYI HOSTEL) PROCEED STRAIGHT TURN LEFT AT EMATSHENI AMHLOPHE, TURN RIGHT AT CORNER HOUSE KWAMDLALOSE PROCEED STRAIGHT TURN LEFT SHOPRITE CHECKERS ENTER CHECKERS APPROVED TAXI RANK OFF-LOAD AND RETURN WITH SAME ROUTE TO MASONDEZA. ALTERNATIVE ROUTE FROM KWAMDLALOSE CORNER HOUSE PROCEED STRAIGHT VIA CHECKERS SHOPPING CENTER, VIA SECTION 3 CLINIC, TURN RIGHT AT ROAD INTERSECTION PROCEED STRAIGHT VIA KWASIBALI TURN LEFT AT METHODIST CHURCH PROCEED STRAIGHT VIA SECTION 1 TAXI RANK VIA KHUZANI, VIA EMBONGOLWENI, VIA BP GARAGE, VIA IKHWEZI SECTION, VIA MADADENI POLICE STATION AT THE ROBOT TURN LEFT PROCEED STRAIGHT ENTER MAGISTRATE AND WELFARE OFFICE PARKING AND LOAD / OFFLOAD. RETURN THE SAME ROUTE TO MADADENI CHECKERS.</p>
12.22	<p>2202BR2202BR00057621 - MADADENI TO MADADENI (SIBHASHA KILBARCHAN)  FROM NEWCASTLE TAXI RANK, TURN LEFT INTO TERMINUS STREET, TURN RIGHT AT VOORTREKKER STREET, TURN LEFT AT KIRKLAND STREET, AND TURN RIGHT AT ALLEN STREET.  ALTERNATIVE.  FROM NEWCASTLE TAXI RANK, TURN RIGHT AT TERMINUS STREET, TURN LEFT AT SUTHERLAND STREET, TURN LEFT AT HOSPITAL VIA PROVINCIAL HOSPITAL NEWCASTLE PRISON TURN RIGHT INTO ALLEN STREET, PROCEED TURN RIGHT INTO N11 LADYSMITH ROAD, TURN RIGHT TO INDIAN VILLAGE RETURN SAME ROUTE ACROSS N11, LEFT INTO KILBARCHEN VILLAGE, TURN LEFT AT 4TH AVENUE RETURN SAME ROUTE TURN LEFT INTO INGAGANE ROAD, TURN LEFT TO KILBARCHEN GOLF CLUB RETURN SAME ROUTE TURN LEFT, AT BUTHELEZI STREET VIA OLD POWERSTATION, PROCEED STRAIGHT INTO INGAGANE TOWNSHIP TURN LEFT INTO INGAGANE CLUB INTO 3RD AVENUE AT INGAGANE TOWNSHIP OFFICE RETURN WITH SAME ROUTE TO MADADENI.  ALTERNATIVE.  ROUTE FROM NEWCASTLE TAXI RANK PROCEED ACROSS TERMINUS STREET, TURN LEFT AT VOORTREKKER STREET, TURN RIGHT AT KIRKLAND STREET, PROCEED STRAIGHT TURN LEFT AT SUTHERLAND STREET VIA PICK N PAY SHOPPING CENTER VIA TECHNIKON SA, TURN LEFT AT HOSPITAL STREET PROCEED STRAIGHT TURN RIGHT ALLEN STREET VIA ARBOR PARK SUBURB, TURN LEFT ENTER N11 TURN RIGHT INTO P483 ROAD TO MADADENI, OSIZWENI AND UTRECHT, TURN RIGHT KARBOCHEM VIA KARBOCHEM PROCEED STRAIGHT VIA ROY POINT CEMETERY, PROCEED STRAIGHT ENTER VEZIBUHLE SETTLEMENT (KNOWN AS EMPONGPONGWENI) RETURN WITH THE SAME ROUTE TO NEWCASTLE APPROVED TAXI RANK. ALTERNATIVE TO ROUTE 11 TURN RIGHT TO BALLANGEIGH AND RETURN AND TURN LEFT TO VEZIBUHLE.</p>
12.23	<p>2202BR2202BS00057622 - MADADENI TO OSIZWENI FROM MADADENI TO OSIZWENI TOWNSHIP FROM MAGISTRATE OFFICE, MADADENI TOWNSHIP, TURN LEFT ENTER ROAD BETWEEN SECTION 2 AND MUNICIPALITY OFFICES, TURN RIGHT AT BP GARAGE PROCEED STRAIGHT VIA IMBONGOLWENI CHURCH, VIA KHUZANI SHOPPING CENTRE VIA METHODIST CHURCH, SECTIONS 1 PROCEED STRAIGHT AT FOUR WAY STOP ON ROAD BETWEEN RIVERSIDE HOUSES AND SECTION 3 TURN RIGHT AT KWAMABOYA, VIA EHASHINI STOP, VIA ST HOHN CHURCH, TURN RIGHT AT CHECKERS SHOPPING CENTER VIA CLINIC SECTION 3, TURN LEFT AT CLINIC, AND PROCEED VIA MADADENI LIBRARY, VIA BEER WHOLESALER DEPORT, VIA MAZIBUYE TESTING STATION, PROCEED STRAIGHT, AT ZENZELE SHOPPING CENTER, TURN RIGHT AND TURN LEFT VIA MADADENI HOSPITAL ROAD BETWEEN SECTION 6 AND MADADENI HOSPITAL, TURN LEFT AT AMAZULU HIGH SCHOOL, TURN RIGHT AT ROAD INTERSECTION (ROAD BETWEEN SECTION 6 AND SECTION 7), VIA MADODA SHOPPING ENTERPRISE, TURN RIGHT AT MADADENI BREWERY VIA MOYOMUHLE TAXI RANK, TURN LEFT AT THE ROBOT ENTER ROAD TO OSIZWENI AND UTRECHT VIA NINE MILE STOP, VIA BLAAUBOSCH AREA, TURN RIGHT AT EMPANGENI, TURN LEFT ENTER OSIZWENI TOWNSHIP (SOUTH), PROCEED STRAIGHT VIA QHUBIMFUNDU S. P. SCHOOL AND VIA XOLANI HIGH SCHOOL, TURN RIGHT AT KWAMASHU STOP, TURN LEFT AT MPHAZIMA RESTAURANT AND HLANGANANI SHOPPING CENTRE, PROCEED STRAIGHT, TURN RIGHT AT ROAD INTERSECTION VIA OSIZWENI BUSINESS ARE, VIA POST OFFICE (OSIZWENI) AND S.A.P.S. STATION, TURN LEFT PROCEED STRAIGHT TO TOP TANK, TURN LEFT KWAMBHOKO (SAND SUPPLY DEPORT) VIA LONG HOMES HOUSING, TURN RIGHT AT MATSHEKETSHENI SECTION, VIA KWA BOB SHOPPING CENTRE, AND MASKOPHASINI, TURN LEFT AT DEPOT, ON THE THIRD ROAD FROM KHUZANI SHOPPING CENTRE, TURN RIGHT VIA KWAMAKHANYA SHOPPING CENTER, TURN RIGHT AT KWA VILAKAZI CORNER HOUSE, VIA 5 STAR CENTRE AND FIRE STATION OSIZWENI, AND TURN RIGHT AT T.V. LIQUOR STORE, PROCEED STRAIGHT VIA KAKALASPAN AREA (RURAL AREA) VIA MILLENNIUM CASH STORE, EMPOMPINI RETURN SAME ROUTE TO MADADENI TOWNSHIP.</p>
12.24	<p>2100F52202BQ00057623 - NEWCASTLE TO NEWCASTLE (IMPONDO/BAHLOKAZI)  FROM NEWCASTLE APPROVED TAXI RANK, TURN RIGHT AT TERMINUS STREET, TURN LEFT AT GURTHELAND STREET, TURN RIGHT AT SCOTTS STREET, VIA PICK N PAY SHOPPING CENTRE, PROCEED STRAIGHT VIA CAPRICORNA HOTEL, ENTER BOUNDARY STREET AT LENOXTON TOWNSHIP, PROCEED VIA CALTEX GARAGE (PETROL), VIA RICHVIEW CIVIC HALL, VIA BABS SCRAP YARD, VIA NCANDU COMBINED SCHOOL, TURN LEFT AT CHEMSFORD ROAD, VIA FARMERS ASSOCIATION AUCTION SALE, TURN RIGHT TO ROAD D502 TO EKUSENI YOUTH DEVELOPMENT CENTRE, ENTER CHEMSFORD ROAD, PROCEED STRAIGHT, AT CHEMSFORD DAM, TURN RIGHT INTO ROAD R621 TO BAHLOKAZI HIGH SCHOOL, RETURN WITH THE SAME ROUTE R621 FROM HAIGH SCHOOL VIA CHEMSFORD WATER WORKS, RETURN WITH THE SAME ROUTE FROM GIJIMA SCHOOL R621, TURN RIGHT AT CHEMSFORD DAM, RETURN WITH THE SAME ROUTE TO NEWCASTLE APPROVED TAXI RANK.</p>



## transport

Department:  
Transport  
Province of KwaZulu-Natal

## GAZETTE

LGKZNG13-2021-JUL

REGION: ALL

12.25	2202BR2100F500057624 - MADADENI TO NEWCASTLE	FROM P1 SECTION 7(P) PROCEED STRAIGHT TO KWAMAKHULUKHULU SUPERMARKET. TURN LEFT AT THE CORNER PROCEED STRAIGHT, TURN RIGHT ENGULUBENI OR KUSAKUSA ENTER M-SECTION 7, VIA EYAKHO SHOPPING COMPLEX PROCEED STRAIGHT VIA EKHAMDUZE STORE, TURN LEFT AT LOKOTHWAYO BRICK & TILE SUPPLY, TURN RIGHT AT EKHAMDUZELIQUOR STORE ENTER L SECTION PROCEED, STRAIGHT TURN RIGHT, AT INTERSECTION, ENTER ROAD BETWEEN SECTION 7 (L0 AND SECTION 6, TURN LEFT PROCEED STRAIGHT, VIA AMAZULU HIGH SCHOOL, TURN LEFT AT EYETHU MOTORS SPARES. PROCEED STRAIGHT ON ROAD BETWEEN MADADENI HOSPITAL AND SECTION 6, TURN LEFT AT ZENZELE SHOPPING CENTRE ENTER ROAD BETWEEN SECTION 5 MADADENI HOSPITAL, PROCEED STRAIGHT TURN RIGHT ENTER ROAD SECTION 5 AND OPEN VELD, VIA CRIPPLE CENTRE, VIA CIRCUIT OFFICE, VIA AMAJUBA TECHNOLOGY CENTRE PROCEED STRAIGHT TURN LEFT, VIA AMAJUBA COLLEGE, VIA MAGISTRATES OFFICE, VIA MADADENI POLICE STATION PROCEED STRAIGHT ACROSS ROBOT, TURN RIGHT ON P483 ROAD, TO NEWCASTLE, VIA MATUKUSA NEW SETTLEMENT, TURN RIGHT KEYWAY ROBOT ENTER ASIPHEPHE ROAD PROCEED STRAIGHT ENTER ALBERT WESSELS DRIVE, VIA EMABHODINI PROCEED STRAIGHT VIA ENGINE GARAGE, PROCEED STRAIGHT ACROSS 4 WAY STOP TURN RIGHT AT ROBOT INTO FARADAY STREET, VIA KADBRO VEHICLE TESTING ENTER HARDWICK STREET, TURN OR PROCEED STRAIGHT, VIA VLAM CRESCENT TURN RIGHT AT HARDWICK STREET PROCEED STRAIGHT, TURN LEFT KINGS HOTEL ENTER HARDING STREET PROCEED STRAIGHT, TURN LEFT. ALLEN STREET PROCEED STRAIGHT, TURN LEFT AT KIRKLAND STREET, TURN RIGHT AT VOORTREKKER STREET PROCEED STRAIGHT TERMINUS ENTER APPROVED NEWCASTLE TAXI RANK. RETURN SAME ROUTE TO P1 SECTION 7.
12.26	2100F52207I010057635 - NEWCASTLE TO MONDLO	FROM APPROVED TAXI RANK IN NEWCASTLE PROCEED STRAIGHT ACROSS TERMINUS STREET INTO VOORTREKKER STREET, TURN LEFT AT KIRKLAND STREET, TURN RIGHT AT ALLEN STREET PROCEED STRAIGHT, VIA ARBOR PARK SUBURB. TURN LEFT ENTER N11 ROAD, TURN RIGHT INTO P483 ROAD VIA OSIZWENI TO UTRECHT, TURN RIGHT AT UTRECHT ROAD INTERSECTION ENTER ROAD R34 ROAD. PROCEED STRAIGHT AT BLOOD RIVER PROCEED STRAIGHT ACROSS R33 ROAD ENTER P54 ROAD TO NQUTHU, TURN LEFT AT KWAGRACE SHOPPING CENTRE PROCEED STRAIGHT ON THAT ROAD ENTER MONDLO. TURN LEFT TO MONDLO TAXI RANK. RETURN SAME ROUTE TO NEWCASTLE.
12.27	2100F52207GY10057636 - NEWCASTLE TO NQUTHU	FROM APPROVES TAXI RANK IN NEWCASTLE PROCEED STRAIGHT ACROSS TERMINUS STREET INTO VOORTREKKER STREET, TURN LEFT AT KIRKLAND STREET, TURN RIGHT AT ALLEN STREET PROCEED STRAIGHT, VIA ARBOR PARK SUBURB, TURN LEFT ENTER N11 ROAD THEN TURN RIGHT INTO P483 ROAD VIA OSIZWENI ROAD TO UTRECHT, TURN RIGHT AT UTRECHT ROAD INTERSECTION ENTER R34 ROAD. PROCEED STRAIGHT AT BLOOD RIVER CROSSROAD PROCEED ACROSS R33 ROAD ENTER P54 ROAD TO NQUTHU APPROVED TAXI RANK DESTINATION, RETURN SAME ROUTE TO NEWCASTLE.
12.28	2202BQ2207J810057637 - NEWCASTLE TO PAULPIETERSBURG	FROM NEWCASTLE TAXI RANK, PROCEED STRAIGHT ACROSS TERMINUS STREET INTO VOORTREKKER STREET PROCEED STRAIGHT, TURN LEFT AT KIRKLAND STREET, TURN RIGHT AT ALLEN STREET PROCEED STRAIGHT VIA ARBOR PARK SUBURB, TURN LEFT ENTER N11 ROAD PROCEED STRAIGHT, TURN RIGHT INTO P483 VIA OSIZWENI TO UTRECHT, TURN RIGHT AT UTRECHT ROAD INTERSECTION ENTER R34 ROAD PROCEED STRAIGHT, TURN LEFT AT BLOOD RIVER ENTER R33 ROAD AND R34 PROCEED STRAIGHT TO VRYHEID, TURN LEFT AT STILWATER BP GARAGE PROCEED STRAIGHT ENTER R33 ROAD TO PAULPIETERSBURG TURN RIGHT AT KRUGER STREET PROCEED STRAIGHT ENTER PAULPIETERSBURG TAXI RANK. RETURN SAME ROUTE TO NEWCASTLE.
12.29	2202BR2202BR00057667 - CHARTER SERVICE	FROM MADADENI TAXI OWNERS RANK TO POINT WITHIN THE PROVINCE OF KZN ONLY. NO PICKING UP OR SETTING DOWN OF PASSENGERS EN ROUTE.
12.30	2202BQ2202BQ00057642 - NEWCASTLE TO DANNHAUSER	FROM NEWCASTLE TAXI RANK ENTER TERMINUS STREET. TURN LEFT AT VOORTREKKER STREET TURN LEFT KIRKLAND STREET. TURN RIGHT INTO ALLEN STREET PROCEED STRAIGHT TO ARBOR PARK SUBURB, TURN RIGHT INTO N11 ROAD PROCEED STRAIGHT TO BALLENGH TURN LEFT INTO R621 ROAD TO SKOBARIN SETTLEMENT PROCEED STRAIGHT TURN RIGHT ENTER DANNHAUSER TOWN TURN LEFT TO DANNHAUSER APPROVED TAXI RANK, RETURN WITH SAME ROUTE TO NEWCASTLE.
12.31	2207GY2202DH10047662 - NQUTHU TO LADYSMITH	FROM NQUTHU TAXI RANK, INTO AND ALONG P36/1 (R68), LEFT INTO R33 TO DUNDEE, PASSING THROUGH DUNDEE ALONG VICTORIA STREET, INTO KAREL LANDMAN STREET, JOINING R68 AND PROCEED ALONG R68, BYPASSING GLENCOE, LEFT INTO ALONG N11-2 TO LADYSMITH. AT THE FIRST ROBOT, TURN LEFT INTO ILLING ROAD, AND PROCEEDS TO ILLING ROAD TAXI RANK AND RETURN ALONG THE FORWARDS ROUTE IN REVERSE
12.32	2202BR2100F500057611 - MADADENI TO NEWCASTLE	FROM KWAHOFINA ECANAN SECTION NEW SETTLEMENT HOUSING AND THE RIVERSIDE PROCEED STRAIGHT ON ROAD BETWEEN SECTION 3 AND RIVERSIDE HOUSING AT FOUR WAY STOP PROCEED STRAIGHT VIA METHODIST CHURCH VIA SECTION 1 CLINIC AND TAXI RANK, TURN RIGHT AT SECTION 1 RANK PROCEED STRAIGHT, TURN LEFT AT KWAMAVUSO CORNER HOUSE PROCEED STRAIGHT, TURN LEFT AT LUTHERAN CHURCH PROCEED STRAIGHT, TURN RIGHT EMBONGOLWENI CHURCH, VIA BP GARAGE, VIA AMAJUBA DISTRICT OFFICE IKHWEZI SECTION AND VIA SAPS STATION MADADENI AT ROBOT, TURN RIGHT TO INGAGANE INTERSECTION, TURN RIGHT AT THE ROBOT CROSSING INGAGANE RIVER VIA RAILWAY STATION MATUKUSA NEW TOWNSHIP AT KEYWAY MOTORS (MATUKUSA) ROBOT PROCEED STRAIGHT VIA RAILWAY STATION KARBOCHEM, TURN LEFT ENTER ROAD N11 AND TURN RIGHT INTO ALLEN STREET TO NEWCASTLE, VIA ARBOR PARK TOWN HOUSES, PROCEED ON ALLEN STREET ENTER NEWCASTLE, TURN LEFT AT KIRKLAND STREET, TURN RIGHT AT VOORTREKKER STREET PROCEED STRAIGHT ACROSS TERMINUS STREET TAXI RANK. RETURN WITH THE SAME ROUTE TO MADADENI TOWNSHIP.  OR  TURN RIGHT AT KEYWAY MOTORS ROBOT INTO ALBERT WESSELS ROAD VIA EMABHODINI NEWCASTLE TEXTILE INDUSTRIES AND HEAVY ENGINEERING INDUSTRY. PROCEED STRAIGHT VIA ENGINE GARAGE, VIA FOUR WAY STOP PROCEED STRAIGHT, TURN RIGHT AT ROBOT VIA KADBRO TESTING STATION, TURN RIGHT ENTER HARDWICK STREET, TURN LEFT AT KINGS HOTEL INTO HARDING STREET PROCEED STRAIGHT, TURN RIGHT AT BP GARAGE AND BRAD LOWS FURNISHERS, INTO ALLEN STREET PROCEED STRAIGHT. TURN LEFT AT KIRKLAND STREET, TURN RIGHT INTO VOORTREKKER STREET PROCEED STRAIGHT ACROSS TERMINUS STREET ENTER NEWCASTLE APPROVED TAXI RANK. RETURN WITH SAME ROUTE TO MADADENI TOWNSHIP.





## transport

Department:  
Transport  
Province of KwaZulu-Natal

## GAZETTE

LGKZNG13-2021-JUL

REGION: ALL

1) <b>Application Number:</b> APP0130842	2) <b>Gazette Number:</b> LGKZNG13-2021-JUL
3) <b>Applicant:</b> M MNDAWENI <b>ID NO.</b> 5601080371081 <b>Association:</b> MADADENI TAXI OWNERS ASSOCIATION	4) <b>Applicant Address:</b> HOUSE NO E8608 SECTION 5 MADADENI 2951
5) <b>Existing Licence Holder:</b> DA MNDAWENI <b>ID NO.</b> 5509055264084	6) <b>Existing Licence Holder Address:</b> P.O BOX 14693 MADADENI KWAZULU-NATAL 2951
7) <b>Type of application:</b> DECEASED TRANSFER	8) <b>Operating Licence Number:</b> LGKZN0103000710
9) <b>Vehicle Type:</b> MINIBUS	10) 1 X 15 (SEATED) + 0 (STANDING)
11) <b>Region:</b> AMAJUBA	
12.1	2100F52207J510057625 - NEWCASTLE (MADADENI 6) TO VRYHEID FROM NEWCASTLE TAXI RANK AND FROM MADADENI SECTION 6 TO VRYHEID FROM NEWCASTLE TAXI RANK IN NEWCASTLE PROCEED STRAIGHT ACROSS TERMINUS STREET, INTO VOORTREKKER STREET, TURN LEFT AT KIRKLAND STREET, TURN RIGHT AT ALLAN STREET (MAIN STREET) PROCEED STRAIGHT VIA ARBOR PARK SUBURBS, TURN LEFT ENTER N11 ROAD PROCEED STRAIGHT, TURN RIGHT INTO P483 PROCEED STRAIGHT TURN LEFT AT CAVERN ROBOT TO (PICK UP POINT) SECTION 6 RETURN THE SAME ROAD TO CAVERN ROBOT, TURN LEFT AT ROBOT, ENTER P483 ROAD, VIA OSIZWENI TO UTRECHT, TURN RIGHT AT UTRECHT ROAD INTERSECTION ENTER R34 ROAD PROCEED.
12.2	2100F52202EN10057626 - NEWCASTLE TO ESTCOURT FROM NEWCASTLE APPROVED TAXI RANK, TURN RIGHT AT VOORTREKKER, TURN LEFT TO KIRKLAND STREET, TURN RIGHT ENTER ALLEN STREET, TURN RIGHT TO N11, TURN LEFT TO HELPMEEKAR, TURN TO PETERS ROAD, TURN RIGHT TO COLENSE ROAD, TURN LEFT TO R103, ENTER ALEXANDRA ROAD, TURN RIGHT TO HARDING STREET ENTER APPROVED ESTCOURT TAXI RANK. RETURN WITH THE SAME ROUTE TO NEWCASTLE.
12.3	2100F52100BF10057627 - NEWCASTLE TO LADYSMITH. FROM NEWCASTLE APPROVED TAXI RANK PROCEED ACROSS TERMINUS STREET ENTER VOORTREKKER STREET TURN LEFT AT KIRKLAND STREET, TURN RIGHT ENTER ALLEN STREET, TURN RIGHT TO N11 JOIN CRAWCHAW STREET, TURN LEFT ENTER LADYSMITH APPROVED TAXI RANK RETURN WITH THE SAME ROUTE TO NEWCASTLE.
12.4	2100F522068T10057628 - NEWCASTLE TO PITERMARITZBURG. FROM NEWCASTLE APPROVED TAXI RANK PROCEED ACROSS TERMINUS STREET, ENTER VOORTREKKER STREET, TURN LEFT TO KIRKLAND STREET, TURN RIGHT ENTER ALLEN STREET, TURN LEFT TO N11, TURN LEFT TO HELPMEEKAR ROAD, TURN RIGHT TO PETERS ROAD THROUGH INDUSTRIAL, TURN RIGHT TO COLENSE ROAD, TURN RIGHT TON3, TURN LEFT TO CHURCH STREET, TURN LEFT TO EAST STREET ENTER PIETERMARITZBURG APPROVED TAXI RANK. RETURN WITH THE SAME ROUTE TO NEWCASTLE.
12.5	2100F52206LS10057629 - NEWCASTLE TO DURBAN FROM NEWCASTLE APPROVED TAXI RANK, PROCEED ACROSS TERMINUS STREET, TURN RIGHT AT VOORTREKKER STREET, TURN LEFT INTO KIRKLAND STREET, TURN RIGHT ENTER ALLEN STREET PROCEED STRAIGHT, TURN RIGHT TO N11, TURN LEFT TO HELPMEEKAR, TURN RIGHT TO PETERS ROAD, TURN RIGHT TO COLENSE ROAD, TURN LEFT TO R103, TURN LEFT TO N3, TURN LEFT TO ALICE STREET, TURN LEFT TO ALBERT ROAD, TURN RIGHT TO MNGENI ROAD ENTER APPROVED DURBAN TAXI RANK CORNER OF UMNGENI ROAD AND OSBORN ROAD. RETURN WITH THE SAME ROUTE TO NEWCASTLE.
12.6	2202BR2202BR00057631 - MADADENI TO ALL SECTIONS FROM MADADENI SHOPRITE SHOPPING CENTRE TO ALL SECTIONS WITHIN MADADENI TOWNSHIP. PICK AND DROP TO AND FROM AND TURN TO MADADENI SHOPRITE SHOPPING CENTRE.
12.7	2202BQ2100F500057632 - NEWCASTLE TAXI RANK TO NEWCASTLE TOWNLANDS FROM TAXI RANK INTO TERMINUS STREET TURN LEFT AT VOORTREKKER STREET TURN LEFT INTO KIRKLAND STREET, TURN LEFT INTO ALLEN STREET, PROCEED STRAIGHT TURN RIGHT AT DRAKENSBURG DRIVE PROCEED STRAIGHT, VIA MONTE VISTA, TURN LEFT INTO AQUAMARINE DRIVE, TURN RIGHT INTO AMETHYST ROAD PROCEED STRAIGHT TURN RIGHT AT DRAKENSBURG DRIVE, TURN LEFT INTO VICTORIA ROAD PROCEED STRAIGHT VIA AMAJUBA LODGE, CHECKERS SHOPPING CENTRE, TURN RIGHT AT ROBOT INTO ALLEN STREET PICK AND DROP TO AND FROM. RETURN WITH SAME ROUTE TO NEWCASTLE TAXI RANK.
12.8	2100F522076H10057639 - NEWCASTLE TO NONGOMA MADADENI TO SECTION 6 IN NEWCASTLE TO NONGOMA. FROM MADADENI SECTION 6 PROCEED STRAIGHT TO CAVAN FARM ROBOT, TURN LEFT ROAD INTERSECTION ENTER P483 ROAD, VIA OSIZWENI TO UTRECHT, TURN RIGHT AT UTRECHT ROAD INTERSECTION ENTER R34 ROAD PROCEED STRAIGHT VIA NHLAZADELO SCHOOL, TURN LEFT AT BLOOD RIVER ENTER R33 AND R34 TO VRYHEID PROCEED STRAIGHT AT CROSS ROADS BEFORE REACHING VRYHEID ON REACHING R34 ROAD PROCEED STRAIGHT VIA BHEKUZULU TOWNSHIP ENTER R69 ROAD LOUWSBURG, PROCEED STRAIGHT VIA DRIEFONTEIN, VIA CORONATION, TURN RIGHT ENTER R618 ROAD VIA NGOME FOREST, VIA BENEDICT HOSPITAL TO NONGOMA TOWN PROCEED STRAIGHT ENTER NONGOMA TAXI RANK, RETURN SAME ROUTE TO MADADENI SECTION 6 AND NEWCASTLE.
12.9	2100F521005B10057640 - NEWCASTLE TO EMPANGENI. FROM MADADENI SECTION 6 AND NEWCASTLE TAXI RANK. FROM NEWCASTLE TAXI RANK PROCEED ACROSS TERMINUS STREET INTO VOORTREKKER STREET, TURN LEFT AT KIRKLAND STREET, TURN RIGHT AT ALLEN STREET PROCEED STRAIGHT VIA ARBOR PARK SUBURB, TURN LEFT INTO N11 ROAD PROCEED STRAIGHT TURN RIGHT TO P483 ROAD VIA BLAUBOSCH OSIZWENI TO UTRECHT, TURN RIGHT AT UTRECHT ROAD INTERSECTION ENTER R34 ROAD PROCEED STRAIGHT TURN LEFT AT BLOODRIVER ENTER R33 ROAD AND R34 PROCEED STRAIGHT VIA STILWATER BP GARAGE ON ROAD TO VRYHEID, TURN RIGHT AT CROSS ROADS BEFORE ENTERING VRYHEID PROCEED ON R34 ROAD VIA VRYHEID PROCEED STRAIGHT VIA MELMOTH, TURN LEFT AT ENKWALINI NDUNDULU AREA PROCEED STRAIGHT ON R34 ENTER EMPANGENI MAIN ROAD TURN RIGHT AT BOXER SHOPPING CENTER ENTER ?A? TAXI RANK EMPANGENI, RETURN SAME ROUTE TO MADADENI SECTION 6 NEWCASTLE.
12.10	2100F52202BQ00057662 - NEWCASTLE TO NORMANDEEN FROM NEWCASTLE TAXI RANK EXIT WITH TERMINUS STREET TURN LEFT WITH SUTHERLAND STREET TURN RIGHT WITH SCOTT STREET TO LENNOXTON WITH ROAD P39 TO NORMANDIEN PICK AND DROP RETURNING USING SAME ROUTE.
12.11	2202BQ2207B500057663 - NEWCASTLE TO UTRECHT FROM NEWCASTLE TAXI RANK WITH VOORTREKKER STREET TURN LEFT TO 34 KIRKLAND STREET AND TURN LEFT TO 31 ALLEN STREET AND TURN LEFT TO JOIN N11 ROAD TURN RIGHT TO UTRECHT ROAD AND TURN LEFT TO UTRECHT INTO APPROVED TAXI RANK AND RETURN BACK USING THE SAME ROUTE.
12.12	2100F521004P10057664 - NEWCASTLE TO DUNDEE. FROM NEWCASTLE APPROVED TAXI RANK PROCEED ACROSS TERMINUS STREET, ENTER VOORTREKKER STREET TURN LEFT TO KIRKLAND STREET, TURN RIGHT ENTER ALLEN STREET, PROCEED TURN LEFT TO N11 PROCEED STRAIGHT TURN LEFT TO R621 VIA NDH ENTER PROCEED STRAIGHT VIA HUTTENSPRUT TURN LEFT TO DUNDEE ENTER LANDMAN STREET TURN LEFT ENTER DUNDEE APPROVED TAXI RANK RETURN WITH SAME ROUTE TO NEWCASTLE.



## transport

Department:  
Transport  
Province of KwaZulu-Natal

## GAZETTE

LGKZNG13-2021-JUL

REGION: ALL

12.13	2202BR2202BR00057620 - MADADENI (JOBSTOWN / EMASONDEZA) TO MADADENI
	FROM KWADANISA STOP JOBSTOWN, TURN RIGHT ON ROAD D1335, VIA ZUKA TRUST FARM, TURN LEFT JOBSTOWN SCHOOL AND ISIKHALISEZWE S. PRIMARY SCHOOL, PROCEED ACROSS THEKU RIVIA MASKRAAL PROCEED STRAIGHT, ENTER SECTION MADADENI, TURN RIGHT AT ISCOR HOSTEL, VIA ISCOR HOSTEL (INGQAYI HOSTEL) PROCEED STRAIGHT TURN LEFT AT EMATSHENI AMHLOPHE, TURN RIGHT AT CORNER HOUSE KWAMDALLOSE PROCEED STRAIGHT TURN LEFT SHOPRITE CHECKERS ENTER CHECKERS APPROVED TAXI RANK OFF-LOAD AND RETURN WITH SAME ROUTE TO MASONDEZA. ALTERNATIVE ROUTE FROM KWAMDALLOSE CORNER HOUSE PROCEED STRAIGHT VIA CHECKERS SHOPPING CENTER, VIA SECTION 3 CLINIC, TURN RIGHT AT ROAD INTERSECTION PROCEED STRAIGHT VIA KWASIBALI TURN LEFT AT METHODIST CHURCH PROCEED STRAIGHT VIA SECTION 1 TAXI RANK VIA EKHUZANI, VIA EMBONGOLWENI, VIA BP GARAGE, VIA IKHWEZI SECTION, VIA MADADENI POLICE STATION AT THE ROBOT TURN LEFT PROCEED STRAIGHT ENTER MAGISTRATE AND WELFARE OFFICE PARKING AND LOAD / OFFLOAD. RETURN THE SAME ROUTE TO MADADENI CHECKERS.
12.14	2202BR2202BR00057621 - MADADENI TO MADADENI (SIBHASHA KILBARCHAN)
	FROM NEWCASTLE TAXI RANK, TURN LEFT INTO TERMINUS STREET, TURN RIGHT AT VOORTREKKER STREET, TURN LEFT AT KIRKLAND STREET, AND TURN RIGHT AT ALLEN STREET.  ALTERNATIVE.  FROM NEWCASTLE TAXI RANK, TURN RIGHT AT TERMINUS STREET, TURN LEFT AT SUTHERLAND STREET, TURN LEFT AT HOSPITAL VIA PROVINCIAL HOSPITAL NEWCASTLE PRISON TURN RIGHT INTO ALLEN STREET, PROCEED TURN RIGHT INTO N11 LADYSMITH ROAD, TURN RIGHT TO INDIAN VILLAGE RETURN SAME ROUTE ACROSS N11, LEFT INTO KILBARCHEN VILLAGE, TURN LEFT AT 4TH AVENUE RETURN SAME ROUTE TURN LEFT INTO INGAGANE ROAD, TURN LEFT TO KILBARCHEN GOLF CLUB RETURN SAME ROUTE TURN LEFT, AT BUTHELEZI STREET VIA OLD POWERSTATION. PROCEED STRAIGHT INTO INGAGANE TOWNSHIP TURN LEFT INTO INGAGANE CLUB INTO 3RD AVENUE AT INGAGANE TOWNSHIP OFFICE RETURN WITH SAME ROUTE TO MADADENI.  ALTERNATIVE.  ROUTE FROM NEWCASTLE TAXI RANK PROCEED ACROSS TERMINUS STREET, TURN LEFT AT VOORTREKKER STREET, TURN RIGHT AT KIRKLAND STREET, PROCEED STRAIGHT TURN LEFT AT SUTHERLAND STREET VIA PICK N PAY SHOPPING CENTER VIA TECHNIKON SA. TURN LEFT AT HOSPITAL STREET PROCEED STRAIGHT TURN RIGHT ALLEN STREET VIA ARBOR PARK SUBURB, TURN LEFT ENTER N11 TURN RIGHT INTO P483 ROAD TO MADADENI, OSIZWENI AND UTRECHT, TURN RIGHT KARBOCHEM VIA KARBOCHEM PROCEED STRAIGHT VIA ROY POINT CEMETERY, PROCEED STRAIGHT ENTER VEZIBUHLE SETTLEMENT (KNOWN AS EMPONGPONGWENI) RETURN WITH THE SAME ROUTE TO NEWCASTLE APPROVED TAXI RANK. ALTERNATIVE TO ROUTE 11 TURN RIGHT TO BALLANGEIGH AND RETURN AND TURN LEFT TO VEZIBUHLE.
12.15	2100F52202BQ00057623 - NEWCASTLE TO NEWCASTLE (IMPONDO/BAHLOKAZI)
	FROM NEWCASTLE APPROVED TAXI RANK, TURN RIGHT AT TERMINUS STREET, TURN LEFT AT GURTHELAND STREET, TURN RIGHT AT SCOTTS STREET, VIA PICK N PAY SHOPPING CENTRE, PROCEED STRAIGHT VIA CAPRICORNA HOTEL, ENTER BOUNDARY STREET AT LENOXTON TOWNSHIP, PROCEED VIA CALTEX GARAGE (PETROL), VIA RICHVIEW CIVIC HALL, VIA BABS SCRAP YARD, VIA NCANDU COMBINED SCHOOL, TURN LEFT AT CHEMSFORD ROAD, VIA FARMERS ASSOCIATION AUCTION SALE, TURN RIGHT TO ROAD D502 TO EKUSENI YOUTH DEVELOPMENT CENTRE, ENTER CHEMSFORD ROAD, PROCEED STRAIGHT. AT CHEMSFORD DAM, TURN RIGHT INTO ROAD R621 TO BAHLOKAZI HIGH SCHOOL. RETURN WITH THE SAME ROAD R621 FROM HAIGH SCHOOL VIA CHEMSFORD WATER WORKS. RETURN WITH THE SAME ROUTE FROM GIJIMA SCHOOL R621, TURN RIGHT AT CHEMSFORD DAM. RETURN WITH THE SAME ROUTE TO NEWCASTLE APPROVED TAXI RANK.
12.16	2100F52207010057635 - NEWCASTLE TO MONDLO
	FROM APPROVED TAXI RANK IN NEWCASTLE PROCEED STRAIGHT ACROSS TERMINUS STREET INTO VOORTREKKER STREET, TURN LEFT AT KIRKLAND STREET, TURN RIGHT AT ALLEN STREET PROCEED STRAIGHT, VIA ARBOR PARK SUBURB. TURN LEFT ENTER N11 ROAD, TURN RIGHT INTO P483 ROAD VIA OSIZWENI TO UTRECHT, TURN RIGHT AT UTRECHT ROAD INTERSECTION ENTER ROAD R34 ROAD. PROCEED STRAIGHT AT BLOOD RIVER PROCEED STRAIGHT ACROSS R33 ROAD ENTER P54 ROAD TO NQUTHU, TURN LEFT AT KWAGRACE SHOPPING CENTRE PROCEED STRAIGHT ON THAT ROAD ENTER MONDLO. TURN LEFT TO MONDLO TAXI RANK. RETURN SAME ROUTE TO NEWCASTLE.
12.17	2202BQ2207J810057637 - NEWCASTLE TO PAULPIETERSBURG
	FROM NEWCASTLE TAXI RANK, PROCEED STRAIGHT ACROSS TERMINUS STREET INTO VOORTREKKER STREET PROCEED STRAIGHT, TURN LEFT AT KIRKLAND STREET, TURN RIGHT AT ALLEN STREET PROCEED STRAIGHT VIA ARBOR PARK SUBURB, TURN LEFT ENTER N11 ROAD PROCEED STRAIGHT, TURN RIGHT INTO P483 VIA OSIZWENI TO UTRECHT, TURN RIGHT AT UTRECHT ROAD INTERSECTION ENTER R34 ROAD PROCEED STRAIGHT, TURN LEFT AT BLOOD RIVER ENTER R33 ROAD AND R34 PROCEED STRAIGHT TO VRYHEID, TURN LEFT AT STILWATER BP GARAGE PROCEED STRAIGHT ENTER R33 ROAD TO PAULPIETERSBURG TURN RIGHT AT KRUGER STREET PROCEED STRAIGHT ENTER PAULPIETERSBURG TAXI RANK. RETURN SAME ROUTE TO NEWCASTLE.
12.18	2202BQ2207J810057638 - FROM NEWCASTLE TAXI RANK, PROCEED STRAIGHT ACROSS TERMINUS STREET INTO VOORTREKKER STREET PROCEED STRAIGHT, TURN LEFT AT KIRKLAND STREET, TURN RIGHT AT ALLEN STREET PROCEED STRAIGHT VIA ARBOR PARK SUBURB, TURN LEFT ENTER N11 ROAD PROCEED STRAIGHT, TURN RIGHT INTO P483 VIA OSIZWENI TO UTRECHT, TURN RIGHT AT UTRECHT ROAD INTERSECTION ENTER R34 ROAD PROCEED STRAIGHT, TURN LEFT AT BLOOD RIVER ENTER R33 ROAD AND R34 PROCEED STRAIGHT TO VRYHEID, TURN LEFT AT STILWATER BP GARAGE PROCEED STRAIGHT ENTER R33 ROAD TO PAULPIETERSBURG TURN RIGHT AT KRUGER STREET PROCEED STRAIGHT ENTER PAULPIETERSBURG TAXI RANK. RETURN SAME ROUTE TO NEWCASTLE.
12.19	2202BQ2100HB10057641 - NEWCASTLE TO PONGOLA
	FROM NEWCASTLE TAXI RANK PROCEED STRAIGHT ACROSS TERMINUS STREET TURN LEFT AT KIRKLAND STREET TURN RIGHT AT ALLEN STREET (MAIN STREET) PROCEED STRAIGHT TO ARBOR PARK SUBURB TURN LEFT ENTER N11 ROAD, PROCEED STRAIGHT TURN RIGHT INTO R483 TO OSIZWENI, UTRECHT TURN RIGHT AT UTRECHT ROAD INTERSECTION ENTER R34 ROAD PROCEED STRAIGHT TURN LEFT AT BLOODRIVER ROAD INTERSECTION ENTER R33 AND R34 PROCEED STRAIGHT TO STILWATER BP GARAGE TURN RIGHT AT CROSS ROAD BEFORE REACHING VRYHEID PROCEED ON R34 TO BHEKZULU TOWNSHIP ENTER R69 ROAD TO LOUWSBURG TURN LEFT AT ROAD INTERSECTION ENTER R66 ROAD TO MAGUDU, TURN LEFT ENTER N2 ROAD PROCEED STRAIGHT ENTER PONGOLA TAXI RANK RETURN SAME ROUTE TO NEWCASTLE.
12.20	K2NPR32000882OL98657 - MADADENI TO NEWCASTLE MALL.
	FROM MADADENI TOWNSHIP IN SECTION 7 ALONG BHUNGANE ROAD PROCEED TO MBALENHLE TRADING STORE, AND RETURN ALONG BHUNGANE STREET, RIGHT TO MP 1, PICK AND DROP, RIGHT TO MP1 STREET, PICK AND DROP, LEFT TO UNNAMED STREET, PICK UP PASSENGERS, RIGHT TO MM1 STREET, PICK UP PASSENGERS, RIGHT TO MAD 9 (NKOSI MMJ NGUBANE), PICK UP PASSENGERS, RIGHT TO UNNAMED STREET PICK UP PASSENGERS, RIGHT TO UNNAMED STREET, PICK UP PASSENGERS, LEFT TO MR15 STREET, PICK UP PASSENGERS, RIGHT TO APARINCE MANGOSUTHU BUTHELEZI ROAD, LEFT TO PRINCE SHINGANGE ROAD, PICK UP PASSENGERS, RIGHT TO NKOSI BHAMBATHA ROAD, LEFT TO DR. F MDALOSE STREET, LEFT TO AMAJUBA ROAD, PASS BP PETROL STATION, PASS AMAJUBA DISTRICT MUNICIPALITY OFFICES, RIGHT TO DR. MANDELA ROAD, RIGHT TO P483, PASS KWAMATHUKUZA, PICK AND DROP, LEFT TO N11, RIGHT TO ALLEN STREET, LEFT TO OAK STREET, LEFT TO NEWCASTLE MALL TAXI RANK AND RETURN ON THE SAME ROUTE TO MADADENI.



## transport

Department:  
Transport  
Province of KwaZulu-Natal

## GAZETTE

LGKZNG13-2021-JUL

REGION: ALL

1)	<b>Application Number:</b> APP0130885	2)	<b>Gazette Number:</b> LGKZNG13-2021-JUL
3)	<b>Applicant:</b> BF DLAMINI <b>ID NO.</b> 6805315428082 <b>Association:</b> WILLOWFONTEIN TAXI ASSOCIATION	4)	<b>Applicant Address:</b> P O BOX 29277 IMBALI 3219
5)	<b>Existing Licence Holder:</b> NOT APPLICABLE <b>ID NO.</b> NOT APPLICABLE	6)	<b>Existing Licence Holder Address:</b> NOT APPLICABLE
7)	<b>Type of application:</b> NEW OPERATING LICENCE	8)	<b>Operating Licence Number:</b> NOTAVAILABLE
9)	<b>Vehicle Type:</b> MINIBUS	10)	1 X 15 (SEATED) + 0 (STANDING)
11)	<b>Region:</b> UMGUNGUNDLOVU		
12.1	<p>22068T22068T00137066 - WILLOWFONTEIN TO SLATTER STREET - PMB</p> <p>KHUZWAYO INBOUND: FROM WILLOWFONTEIN TAXI TERMINUS / Z356 (KPE0061) TO SLATTER STREET TAXI TERMINAL(KPC0023).</p> <p>FROM WILLOWFONTEIN, Z248, Z290 RETURN Z290, Z248, WILLOWFONTEIN F.J. SITHOLE, SUTHERLAND, MOSES MABHIDA (EDENDALE) LANGALIBALELE (LONGMARKET) RETIEF, PIETERMARITZ, SLATTER.</p> <p>OUTBOUND: FROM SLATTER STREET TAXI TERMINAL(KPC0023) TO WILLOWFONTEIN TAXI TERMINUS / Z356 (KPE0061).</p> <p>FROM SLATTER STREET, PIETERMARITZ, PINE, MOSES MABHIDA (EDENDALE) SUTHERLAND, F.J. SITHOLE, WILLOWFONTEIN.</p> <p>ALTERNATIVE ROUTING: OUTBOUND: A. PIETERMARITZ, WEST STREET BUS/TAXI STATION, WEST, JABU NDLOVU (LOOP) MOSES MABHIDA (EDENDALE), SUNDERLAND, F.J. SITHOLE, WILLOWFONTEIN B. PIETERMARITZ, WEST STREET BUS/TAXI STATION, WEST, BURGER, MOSES MABHIDA (EDENDALE), SUTHERLAND, F.J. SITHOLE, WILLOWFONTEIN C. PIETERMARITZ, WEST STREET BUS/TAXI STATION, WEST, PRINCE ALFRED, CAMPDRIFT, MOSES MABHIDA (EDENDALE) SUTHERLAND, F.J. SITHOLE, WILLOWFONTEIN.</p> <p>RESTRICTIONS: ALONG WILLOWFONTEIN ROAD AND F.J. SITHOLE ROAD (FROM 10HOO ON SUTHERLAND ROAD), ONLY OFF LOADING OF PASSENGERS IS PERMITTED. THE LOADING OF PASSENGERS ALONG THIS SECTION OF THE ROUTE IS NOT PERMITTED. SPECIAL CONDITIONS: DISPUTES AGAINST WILLOWFONTEIN TAXI ASSOCIATION.</p>		
12.2	<p>22068T22068T00137067 - WILLOWFONTEIN TO SLATTER STREET - PMB</p> <p>KWANDLOVU INBOUND: FROM (ORIGIN): WILLOWFONTEIN TAXI TERMINUS-WILLOWFONTEIN/Z356 (KPE0061) TO (DESTINATION): SLATTER STREET TAXI TERMINAL (KPC0023) ROUTE: WILLOWFONTEIN, N48, UNNAMED ROAD, UNNAMED ROAD N48, WILLOWFONTEIN, F.J. SITHOLE, SUTHERLAND MOSES MABHIDA (EDENDALE), LANGALIBALELE, RETIEF, PIETERMARITZ SLATTER.</p> <p>OUTBOUND: FROM (ORIGIN): SLATTER STREET TAXI TERMINAL (KPC0023) TO (DESTINATION): WILLOWFONTEIN TAXI TERMINUS-WILLOWFONTEIN/Z356 (KPE0061) ROUTE: PIETERITZ, PINE, MOSES MABHIDA (EDENDALE, SUTHERLANDS, F.J. SITHOLE, WILLOWFONTEIN.</p> <p>ALTERNATIVE ROUTING: OUTBOUND A: PIETERMARITZ, WEST STREET BUS/TAXI STATION, WEST, JABU NDLOVU (LOOP) MOSES MABHIDA (EDENDALE), SUTHERLAND, F.J. SITHOLE, WILLOWFONTEIN B: PIETERMARITZ, WEST STREET BUS/TAXI STATION, WEST BURGER, MOSES MABHIDA (EDENDALE) SUTHERLAND, F.J. SITHOLE WILLOWFONTEIN C: PIETERMARITZ, WEST STREET BUS/TAXI STATION, WEST PRINCE ALFRED, CAMPSDRIFT, MOSES MABHIDA (EDENDALE) SUTHERLAND, F.J. SITHOLE, WILLOWFONTEIN</p> <p>RESTRICTIONS: ALONG WILLOWFONTEIN ROAD AND F.J. SITHOLE ROAD (FROM N10 TO SUNDERLAND ROAD), ONLY OFF-LOADING OF PASSENGERS IS PERMITTED. THE LOADING OF PASSENGERS ALONG THIS SECTION OF THE ROUTE IS NOT PERMITTED. SPECIAL CONDITIONS: DISPUTES AGAINST WILLOWFONTEIN TAXI ASSOCIATION: NONE.</p>		
12.3	<p>22068T22068T00137068 - WILLOWFONTEIN TO SLATTER STREET - PMB</p> <p>PHUPHA INBOUND: FROM (ORIGIN): WILLOWFONTEIN TAXI TERMINUS - WILLOWFONTEIN/ Z356 (KPE0061) TO: (DESTINATION): SLATTER STREET TAXI TERMINAL (KPC0023) ROUTE: WILLOWFONTEIN, Z211 RETURN Z211, WILLOWFONTEIN, F.J. SITHOLE, SUTHERLAND, MOSES MABHIDA (EDENDALE), LANGALIBALELE (LONGMAKERT), RETIEF, PIETERMARITZ, SLATTER.</p> <p>OUTBOUND: FROM (ORIGIN): SLATTER STREET TAXI TERMINAL (KPC0023) TO (DESTINATION): WILLOWFONTEIN TAXI RANK TERMINUS - WILLOWFONTEIN/Z356 (KPE0061) ROUTE: PIETERMARITZ, PINE, MOSES MABHIDA (EDENDALE), SUTHERLAND, F.J. SITHOLE, WILLOWFONTEIN.</p> <p>ALTERNATIVE ROUTING: OUTBOUND A: PIETERMARITZ, WEST STREET BUS/TAXI STATION, WEST, JABU NDLOVU (LOOP), MOSES MABHIDA (EDENDALE), SUTHERLAND, F.J. SITHOLE, WILLOWFONTEIN. B: PIETERMARITZ, WEST STREET BUS/TAXI STATION, WEST, BURGER, MOSES MABHIDA (EDENDALE), SUTHERLAND, F.J. SITHOLE, WILLOWFONTEIN. C: PIETERMARITZ, WEST STREET BUS/TAXI STATION, WEST, PRINCE ALFRED, CAMPDRIFT, MOSES MABHIDA (EDENDALE) SUTHERLAND F.J. SITHOLE, WILLOWFONTEIN.</p> <p>RESTRICTIONS: ALONG WILLOWFONTEIN ROAD AND F.J. SITHOLE AND F.J. SITHOLE ROAD (FROM N10 TO SUTHERLAND ROAD), ONLY OFF-LOADING OF PASSENGERS IS PERMITTED. THE LOADING OF PASSENGERS ALONG THIS SECTION OF THE ROUTE IS NOT PERMITTED.</p>		





## transport

Department:  
Transport  
Province of KwaZulu-Natal

## GAZETTE

LGKZNG13-2021-JUL

REGION: ALL

12.4	<p>22068T22068T00137069 - WILLOWFONTEIN TO SLATTER STREET - PMB</p> <p>TOMU INBOUND: FROM (ORIGIN): WILLOWFONTEIN TAXI TERMINUS - WILLOWFONTEIN/Z356 (KPE0061) TO (DESTINATION): SLATTER STREET TAXI TERMINAL (KPC0023) ROUTE: Z356, Z371, Z381, V359, Z356, WILLOWFONTEIN, F.J.SITHOLE, SUTHERLAND, MOSES MABHIDA (EDENDALE), LANGALIBALELE (LONGMARKET), RETIEF, PIETERMARITZ, SLATTER OUTBOUND: FROM (ORIGIN): SLATTER STREET TAXI TERMINAL (KPC0023) TO (DESTINATION): WILLOWFONTEIN TAXI TERMINUS - WILLOWFONTEIN/Z356 (KPE0061) ROUTE: PIETERMARITZ, PINE, MOSESE MABHIDA (EDENDALE), SUNDERLAND, F.J.SITHOLE WILLOWFONTEIN ALTERNATIVE ROUTING: OUTBOUND A: PIETERMARITZ, WEST, STREET BUS/ TAXI STATION, WEST, JABU NDLOVU (LOOP) MOSES MABHIDA (EDENDALE), SUTHERLAND, F.J.SITHOLE WILLOWFONTEIN B: PIETERMARITZ, WEST STREET BUS/ TAXI STATION, WEST BURGER, MOSES MABHIDA (EDENDALE), SUTHERLAND, F.J.SITHOLE, WILLOWFONTEIN C: PIETERMARITZ, WEST STREET BUS/ TAXI STATION, WEST, PRINCE ALFRED, CAMPDRIFT, MOSES MABHIDA (EDENDALE)SUTHERLAND, F.J.SITHOLE, WILLOWFONTEIN RESTRICTIONS: ALONG WILLOWFONTEIN ROAD AND F.J.SITHOLE ROAD (FROM N10 TO SUNTHERLAND ROAD) ONLY OFF-LOADING OF PASSENGERS IS PERMITTED. THE LOADING OF PASSENGERS ALONG THIS SECTION OF THE ROUTE IS NOT PERMITTED.</p>
12.5	<p>22068T22068T00137070 - WILLOWFONTEIN TO SLATTER STREET - PMB</p> <p>INBOUND. WILLOWFONTEIN TAXI TERMINUS / Z356 (KPE0061) TO SLATTER STREET. FROM WILLOWFONTEIN TAXI TERMINUS N48, Z255,Z248, WILLOWFONTEIN, F.J.SITHOLE, SUNDERLAND, MOSES MABHIDA (EDENDALE), LANGALIBALELE (LONGMARKET, RETIEF, PIETERMARITZ, SLATTER STREET.</p> <p>OUTBOUND.</p> <p>FROM SLATTER STREET TAXI TERMINAL (KPC0023)ROUTE: PIETERMARITZ, PINE, MOSES MABHIDA (EDENDALE) SUTHERLAND, F.J.SITHOLE, WILLOWFONTEIN TAXI TERMINUS.</p> <p>ALTERNATIVE ROUTING.</p> <p>OUTBOUND.</p> <p>A. PIETERMARITZ, WEST STREET BUS/TAXI STATION, WEST, JABU NDLOVU, WEST, JABU NDLOVU(LOOP), MOSES MABHIDA (EDENDALE) SUNDERLAND, F.J.SITHOLE,WILLOWFONTEIN, Z248, Z272, Z255, N48, WILLOWFONTEIN B. PIETERMARITZ, WEST STREET BUS / TAXI STATION, WEST BURGER, MOSES MABHIDA (EDENDALE, SUTHERLAND, F.J. SITHOLE, WILLOWFONTEIN, Z248, Z272, Z255, N48,WILLOWFONTEIN. C. PIETERMARITZ, WEST STREET BUS/TAXI STATION, WEST, PRINCE ALFRED, CAMPSDRIFT, MOSES MABHIDA (EDENDALE)SUTHERLAND, F.J.SITHOLE, WILLOWFONTEIN.</p> <p>RESTRICTIONS: ALONG WILLOWFONTEIN ROAD AND F.J. SITHOLE ROAD (FROM10H00 ON SUTHERLAND ROAD) ONLY OFF-LOADING OF PASSENGERS IS PERMITTED.THE LOADING OF PASSENGERS ALONG THIS SECTION OF THE ROUTE IS NOT PERMITTED. SPECIAL CONDITIONS: DISPUTES AGAINST WILLOWFONTEIN TAXI ASSOCIATION.</p>
12.6	<p>22068T22068T00137071 - CONDITIONS/RESTRICTIONS</p> <p>1.PASSENGERS MAY BE PICKED UP AND/OR SET DOWN ONLY AT DESIGNATED TAXI RANK OR TAXI STOP, WHICH SHALL EXCLUDE BUS STOPS. 2.ENTRY OR RANKING ON PRIVATE PROPERTY IS NOT PERMITTED WITHOUT PERMISSION OF THE LANDLORD, A COPY OF WHICH MUST BE SUPPLIED TO THE BOARD BEFORE ISSUE OPERATING LICENSE. 3.WITHOUT HAVING ENTERED INTO AN AGREEMENT WITH OTHER OPERATORS ON A COMMON ROUTE, AS CONTEMPLATED BY SECTION 88 (2) (B) OF ACT 22 OF 2000, THE PICKING UP OR SETTING DOWN OF PASSENGERS ON SUCH ROUTE IS NOT PERMITTED. A COPY OF SUCH AGREEMENT MUST BE SUPPLIED TO THE BOARD. 4.AT RANKS, WHETHER ON -STREET OR OFF-STREET, ONLY THE TAXIS THAT CAN BE ACCOMMODATED IN THE DEMARCATED AREA MAY OCCUPY THE RANK. EXCESS VEHICLES MUST HOLD ELSEWHERE AT DESIGNATED HOLDING AREAS. 5.RANK PERMITS OR LETTERS OF AUTHORITY MUST BE PRODUCED IN RESPECT OF ALL RANKS IN MUNICIPAL ARREARS, IN PARTICULAR MAJOR TOWNS AND CITIES. 6.THE ALLOCATION OF ANY ROUTE OR PORTION OF A ROUTE IS SUBJECT TO THE CONDITION THAT IT HAS BEEN APPROVED AND ALLOCATED IN GOOD FAITH AND THAT SUCH ROUTE WILL BE INVALID SHOULD IT TRANSPIRE THAT THE ROUTE OR PORTION THEREOF WILL, OR HAS CAUSED CONFLICT DUE TO IT HAVING BEEN APPROVED BASED ON INCORRECT OR FALSE INFORMATION SUPPLIED TO THE BOARD OR AS A RESULT OF AN ERROR. IN SUCH INSTANCE THE OPERATING LICENSE MUST BE RETURNED TO THE BOARD FOR CORRECTION. 7.THE VEHICLE MUST BE COVERED BY MOTOR VEHICLE INSURANCE AS WELL AS PERSONAL LIABILITY INSURANCE.</p>



## transport

Department:  
Transport  
Province of KwaZulu-Natal

## GAZETTE

LGKZNG13-2021-JUL

REGION: ALL

1) <b>Application Number:</b> APP0130886	2) <b>Gazette Number:</b> LGKZNG13-2021-JUL
3) <b>Applicant:</b> MN DLAMINI <b>ID NO.</b> 7208245357084 <b>Association:</b> B-RANK TAXI ASSOCIATION	4) <b>Applicant Address:</b> P O BOX 7084 EMPANGENI RAIL 3910
5) <b>Existing Licence Holder:</b> KM DLAMINI <b>ID NO.</b> 5512310400089	6) <b>Existing Licence Holder Address:</b> P O BOX 7084 EMPANGENI 3910
7) <b>Type of application:</b> DECEASED TRANSFER	8) <b>Operating Licence Number:</b> LGKZN0703000847
9) <b>Vehicle Type:</b> MINIBUS	10) 1 X 15 (SEATED) + 0 (STANDING)
11) <b>Region:</b> UTHUNGULU	
12.1	2100N921005B00049004 - B-RANK TO MHLATHUZE VILLAGE FROM B-RANK IN EMPANGENI TURN LEFT INTO TANNER ROAD AND PROCEED TO JOIN NGWELEZANE ROAD, TURN RIGHT WITH INKANYAMBA ROAD TO MHLATHUZE VILLAGE, AND RETURN WITH THE SAME ROUTES TO B-RANK.
12.2	2207XJ2207XJ00049005 - B-RANK TO LOT 63 FROM B-RANK AT EMPANGENI TURN RIGHT TO JOIN TANNER ROAD AND PROCEED LEFT TO JOIN R34 TO CENTRAL PARK, LOFTHEIM AND TURN RIGHT AT THE ROBOT, THEN LEFT TO R34 TO A-RANK AND PROCEED TO LOT 63 AND RETURN ALONG THE SAME ROUTE TO B-RANK.
12.3	2207XJ22074410049006 - B-RANK TO MTUBATUBA FROM B-RANK TAXI RANK IN EMPANGENI, TURN RIGHT TO TANNER ROAD AND PROCEED AND TURN LEFT TO JOIN R34 AT THE ROBOT, TURN RIGHT TO R102, JOIN N2 FROM THE SOUTH AND TURN RIGHT TO R615 TO MTUBA, TURN RIGHT TO INKOSI MTUBATUBA ROAD AND PROCEED TO MTUBATUBA TAXI RANK AND RETURN ALONG THE SAME ROUTE TO B-RANK.
12.4	2207XJ2207WL10049013 - B-RANK TO PONGOLA FROM B-RANK TAXI RANK IN EMPANGENI TURN RIGHT TO TANNER ROAD AND PROCEED AND TURN LEFT TO JOIN R34 AT THE ROBOT, TURN RIGHT TO R102, JOIN N2 FROM THE SOUTH AND TURN RIGHT TO GOGELA, TURN AROUND AND PROCEED ALONG THE N2, RIGHT INTO R29 TO PHONGOLA TAXI RANK, RETURN ALONG THE SAME ROUTE TO B-RANK.
12.5	2207XJ21007X10049014 - B-RANK TO HLABISA FROM B-RANK TAXI RANK IN EMPANGENI TURN RIGHT TO JOIN TANNER ROAD AND PROCEED AND TURN LEFT TO JOIN R34 AT THE ROBOT TURN RIGHT AND JOIN N2 NORTH AND TURN LEFT AT NKOBIIDE TO JOIN R618 TO HLABISA TAXI RANK, AND RETURN WITH THE SAME ROUTE.
12.6	2207XJ22027Q10048996 - B-RANK TO STANGER FROM B-RANK IN EMPANGENI ALONG TANNER ROAD INTO AND PROCEED WITH R102 UNTIL REACHING GINGINDLOVU, TURN LEFT INTO R66 AND TURN RIGHT TO R102, TURN RIGHT WITH R74 AND TURN LEFT TO KING SHAKA ROAD, TURN LEFT INTO LINK ROAD, TURN RIGHT TO BALCOMB ROAD, TURN RIGHT AGAIN INTO THE STANGER RANK. FROM STANGER TURN LEFT TO BALCOMB ROAD AND TURN RIGHT TO R102 AND RETURN WITH THE SAME ROUTES.
12.7	2207XJ2206WA10048997 - B-RANK TO MANDINI FROM B-RANK TAXI RANK IN EMPANGENI TO AND ALONG TANNER ROAD TURN INTO R102 AND TURN INTO R66 AND TURN RIGHT TO JOIN R102 AGAIN TURN RIGHT INTO SITHEBE AND PROCEED TO MANDINI. TURN INTO WHITE STREET PASS SUNDUMBILI AND PROCEED TO MANDINI TAXI RANK. FROM MANDINI TAXI RANK TURN RIGHT TO JOIN WHITE STREET AND TURN LEFT INTO R258 TO R102, TURN LEFT AT R102 AND RETURN ALONG THE SAME ROUTE TO B-RANK.
12.8	2207XJ2206WA10049002 - B-RANK TO GINGINDLOVU FROM B-RANK TAXI RANK IN EMPANGENI TO AND ALONG TANNER ROAD AND PROCEED TO R102 TURN LEFT AT R66 AND TURN RIGHT TO R102 AGAIN AND TURN RIGHT TO GINGINDLOVU TAXI RANK RETURN WITH THE SAME ROUTE TO B-RANK.
12.9	2207XJ22079A10049007 - B-RANK TO MBAZWANA FROM B-RANK TAXI RANK IN EMPANGENI TURN TO TANNER ROAD AND LEFT TO JOIN R34 AT ROBOT, TURN RIGHT TO R102, JOIN N2 FROM SOUTH AND PROCEED TO HLUHLUWE OFF-RAMP AND JOIN R22 TO MBAZWANA AND TURN RIGHT TO MBAZWANA TAXI RANK RETURN ALONG THE SAME ROUTE TO B-RANK.
12.10	2207XJ2100DX10049008 - B-RANK TO MKHUZE FROM B-RANK TAXI RANK IN EMPANGENI TURN RIGHT TO TANNER ROAD AND PROCEED AND TURN LEFT TO JOIN R34 AT THE ROBOT TURN RIGHT TO R102, JOIN N2 FROM THE SOUTH AND PROCEED TO MKHUZE TAXI RANK AND RETURN ALONG THE SAME ROUTE TO B-RANK.
12.11	2207XJ22076H10049015 - B-RANK TO NONGOMA FROM B-RANK IN EMPANGENI TURN RIGHT TO TANNER ROAD AND PROCEED AND TURN LEFT TO JOIN R34 AT THE ROBOT TURN RIGHT JOIN R102 PROCEED AND JOIN N2 NORTH, AT NKADIBE TURN LEFT AND JOIN R618 THROUGH HLABISA STRAIGHT TO NONGOMA, PROCEED ALONG R66 TO ULUNDI AND TURN LEFT TO JOIN R34, PROCEED THROUGH MELMOTH AND TURN LEFT AT NKWALINE CONTINUE WITH R34 AND PROCEED TO B-RANK TAXI RANK.
12.12	2207XJ2100I700049016 - B-RANK TO RICHARDS BAY FROM B-RANK IN EMPANGENI TURN RIGHT AND PROCEED TO AND ALONG TANNER ROAD STRAIGHT TO R34, TURN RIGHT INTO R34 AND PROCEED, TURN LEFT TO ALUMINA ALLEE PASS ALTON CAFÉ AND COME BACK JOINING BULLION BOULEVARD STRAIGHT AND TURN LEFT TO GO TOWARDS THE NORTH, AND RETURN ALONG BULLION BOULEVARD TO R34 AND PROCEED WITH THE SAME ROUTES TO B-RANK
12.13	2207XJ2207W200049017 - B-RANK TO MEERENSEE FROM B-RANK TAXI RANK IN EMPANGENI TURN RIGHT TO JOIN TANNER ROAD AND TURN RIGHT TO R34 STRAIGHT TO RICHARDS BAY TAXI RANK AND RETURN ALONG R34, PASS ALKANSTRAND BEACH AND ALBORETUM AND PROCEED STRAIGHT TO B-RANK AT EMPANGENI ALONG THE SAME ROUTE.



## transport

Department:  
Transport  
Province of KwaZulu-Natal

## GAZETTE

LGKZNG13-2021-JUL

REGION: ALL

12.14	<p>2207XJ2206LS10049151 - B-RANK TO DURBAN</p> <p>FROM B-RANK IN EMPANGENI ALONG TANNER ROAD, TURN RIGHT INTO R102, AT MTUNZINI GARAGE TURN LEFT INTO ROAD 297 AND TURN RIGHT INTO AND PROCEED WITH N2 TO JOIN M4 BALLITO OR MOUNT EDGEcombe ON RAMP AND PROCEED TO DURBAN TURN RIGHT INTO ARGYLE ROAD AND TURN LEFT TO UMGENI ROAD (R102), TURN RIGHT INTO LEOPOLD STREET AND PROCEED TO WARWICK AVENUE AND OFF-LOAD, PROCEED WITH WARWICK AVENUE, RIGHT INTO ALICE STREET, TURN LEFT INTO OSBORNE ROAD O RANK 35 RETURN FROM OSBORNE ROAD RANK AND TURN RIGHT FIRST AVENUE AND PROCEED WITH RIGHT HAND SIDE INTO STANFORD HILL ROAD, TURN RIGHT TO ARGYLE ROAD AND PROCEED, TURN LEFT AND JOIN M4 THEN LEFT M4 TO JOIN N2 AND RETURN TO B-RANK ALONG THE SAME ROUTES.</p>
12.15	<p>2207XJ2207XJ00146104 - B-RANK TO MANGUZA</p> <p>FROM B-RANK TAXI RANK IN EMPANGENI TURN RIGHT TO JOIN TANNER ROAD AND PROCEED AND TURN LEFT TO JOIN R34 AT THE ROBOT, TURN RIGHT TO JOIN R102 PROCEED STRAIGHT AND JOIN THE N2 FROM THE SOUTH PROCEED ALONG N2 AND TURN RIGHT TO JOIN P522/1 TO BHAMBANANA, TURN RIGHT TO JOIN P522/2 TO PHELANDABA ON THE CHELE TO JOIN R22 FROM MBAZWANA AND PROCEED ALONG R22 TO MANGUZA TAXI RANK WE RETURN WITH R22 VIA MBAZWANA, HLUHLUWE AND JOIN N2 STRAIGHT WITH THE SAME ROUTE.</p>



## transport

Department:  
Transport  
Province of KwaZulu-Natal

## GAZETTE

LGKZNG13-2021-JUL

REGION: ALL

1) <b>Application Number:</b> APP0130887	2) <b>Gazette Number:</b> LGKZNG13-2021-JUL
3) <b>Applicant:</b> MN DLAMINI <b>ID NO.</b> 7208245357084 <b>Association:</b> B-RANK TAXI ASSOCIATION	4) <b>Applicant Address:</b> P O BOX 7084 EMPANGENI RAIL 3910
5) <b>Existing Licence Holder:</b> KM DLAMINI <b>ID NO.</b> 5512310400089	6) <b>Existing Licence Holder Address:</b> P O BOX 7084 EMPANGENI 3910
7) <b>Type of application:</b> DECEASED TRANSFER	8) <b>Operating Licence Number:</b> LGKZN0703001407
9) <b>Vehicle Type:</b> MINIBUS	10) 1 X 14 (SEATED) + 0 (STANDING)
11) <b>Region:</b> UTHUNGULU	
12.1	2207XJ2207XJ00049005 - B-RANK TO LOT 63  FROM B-RANK AT EMPANGENI TURN RIGHT TO JOIN TANNER ROAD AND PROCEED LEFT TO JOIN R34 TO CENTRAL PARK, LOFTHEIM AND TURN RIGHT AT THE ROBOT, THEN LEFT TO R34 TO A-RANK AND PROCEED TO LOT 63 AND RETURN ALONG THE SAME ROUTE TO B-RANK.
12.2	2207XJ22074410049006 - B-RANK TO MTUBATUBA  FROM B-RANK TAXI RANK IN EMPANGENI, TURN RIGHT TO TANNER ROAD AND PROCEED AND TURN LEFT TO JOIN R34 AT THE ROBOT, TURN RIGHT R102, JOIN N2 FROM THE SOUTH AND TURN RIGHT TO R615 TO MTUBA, TURN RIGHT TO INKOSI MTUBATUBA ROAD AND PROCEED TO MTUBATUBA TAXI RANK AND RETURN ALONG THE SAME ROUTE TO B-RANK.
12.3	2207XJ2207WL10049013 - B-RANK TO PONGOLA  FROM B-RANK TAXI RANK IN EMPANGENI TURN RIGHT TO TANNER ROAD AND PROCEED AND TURN LEFT TO JOIN R34 AT THE ROBOT, TURN RIGHT TO R102 PROCEED AND FOLLOW N2 FROM THE SOUTH AND PROCEED TO GOGELA, TURN AROUND AND PROCEED ALONG THE N2, RIGHT INTO R29 TO PHONGOLA TAXI RANK, RETURN ALONG THE SAME ROUTE TO B-RANK.
12.4	2207XJ2207Q10048996 - B-RANK TO STANGER  FROM B-RANK IN EMPANGENI ALONG TANNER ROAD INTO AND PROCEED WITH R102 UNTIL REACHING GINGINDLOVU, TURN LEFT INTO R66 AND TURN RIGHT TO R102, TURN RIGHT WITH R74 AND TURN LEFT TO KING SHAKA ROAD, TURN LEFT INTO LINK ROAD, TURN RIGHT TO BALCOMB ROAD, TURN RIGHT AGAIN INTO THE STANGER RANK. FROM STANGER TURN LEFT TO BALCOMB ROAD AND TURN RIGHT TO R102 AND RETURN WITH THE SAME ROUTES.
12.5	2207XJ2206WA10048997 - B-RANK TO MANDINI  FROM B-RANK TAXI RANK IN EMPANGENI TO AND ALONG TANNER ROAD TURN INTO R102 AND TURN INTO R66 AND TURN RIGHT TO JOIN R102 AGAIN TURN RIGHT INTO SITHEBE AND PROCEED TO MANDINI. TURN INTO WHITE STREET PASS SUNDUMBILI AND PROCEED TO MANDINI TAXI RANK. FROM MANDINI TAXI RANK TURN RIGHT TO JOIN WHITE STREET AND TURN LEFT INTO R258 TO R102, TURN LEFT AT R102 AND RETURN ALONG THE SAME ROUTE TO B-RANK.
12.6	2207XJ2206WA10049002 - B-RANK TO GINGINDLOVU  FROM B-RANK TAXI RANK IN EMPANGENI TO AND ALONG TANNER ROAD AND PROCEED TO R102 TURN LEFT AT R66 AND TURN RIGHT TO R102 AGAIN AND TURN RIGHT TO GINGINDLOVU TAXI RANK RETURN WITH THE SAME ROUTE TO B-RANK.
12.7	2207XJ22079A10049007 - B-RANK TO MBAZWANA  FROM B-RANK TAXI RANK IN EMPANGENI TURN TO TANNER ROAD AND LEFT TO JOIN R34 AT ROBOT, TURN RIGHT TO R102, JOIN N2 FROM SOUTH AND PROCEED TO HLUHLUWE OFF-RAMP AND JOIN R22 TO MBAZWANA AND TURN RIGHT TO MBAZWANA TAXI RANK RETURN ALONG THE SAME ROUTE TO B-RANK.
12.8	2207XJ2100DX10049008 - B-RANK TO MKHUZE  FROM B-RANK TAXI RANK IN EMPANGENI TURN RIGHT TO TANNER ROAD AND PROCEED AND TURN LEFT TO JOIN R34 AT THE ROBOT TURN RIGHT TO R102, JOIN N2 FROM THE SOUTH AND PROCEED TO MKHUZE TAXI RANK AND RETURN ALONG THE SAME ROUTE TO B-RANK.
12.9	2207XJ2207610049015 - B-RANK TO NONGOMA  FROM B-RANK IN EMPANGENI TURN RIGHT TO TANNER ROAD AND PROCEED AND TURN LEFT TO JOIN R34 AT THE ROBOTS TURN RIGHT JOIN R102 PROCEED AND JOIN N2 NORTH, AT NKADIBE TURN LEFT AND JOIN R618 THROUGH HLABISA STRAIGHT TO NONGOMA, PROCEED ALONG R66 TO ULUNDI AND TURN LEFT TO JOIN R34, PROCEED THROUGH MELMOTH AND TURN LEFT AT NKWALINE CONTINUE WITH R34 AND PROCEED TO B-RANK TAXI RANK.
12.10	2207XJ2100I700049016 - B-RANK TO RICHARDS BAY  FROM B-RANK IN EMPANGENI TURN RIGHT AND PROCEED TO AND ALONG TANNER ROAD STRAIGHT TO R34, TURN RIGHT INTO R34 AND PROCEED, TURN LEFT TO ALUMINA ALLEE PASS ALTON CAFÉ AND COME BACK JOINING BULLION BOULEVARD STRAIGHT AND TURN LEFT TO GO TOWARDS THE NORTH, AND RETURN ALONG BULLION BOULEVARD TO R34 AND PROCEED WITH THE SAME ROUTES TO B-RANK
12.11	2207XJ2206LS10049151 - B-RANK TO DURBAN  FROM B-RANK IN EMPANGENI ALONG TANNER ROAD, TURN RIGHT INTO R102, AT MTUNZINI GARAGE TURN LEFT INTO ROAD 297 AND TURN RIGHT INTO AND PROCEED WITH N2 TO JOIN M4 BALLITO OR MOUNT EDGEcombe ON RAMP AND PROCEED TO DURBAN TURN RIGHT INTO ARGYLE ROAD AND TURN LEFT TO UMGENI ROAD (R102), TURN RIGHT INTO LEOPOLD STREET AND PROCEED TO WARWICK AVENUE AND OFF-LOAD, PROCEED WITH WARWICK AVENUE, RIGHT INTO ALICE STREET, TURN LEFT INTO OSBORNE ROAD O RANK 35 RETURN FROM OSBORNE ROAD RANK AND TURN RIGHT FIRST AVENUE AND PROCEED WITH RIGHT HAND SIDE INTO STANFORD HILL ROAD, TURN RIGHT TO ARGYLE ROAD AND PROCEED, TURN LEFT AND JOIN M4 THEN LEFT M4 TO JOIN N2 AND RETURN TO B-RANK ALONG THE SAME ROUTES.
12.12	2207XJ2207XJ00049148 - CONDITIONS 1. PASSENGERS MAY BE PICKED UP AND OR SET DOWN ON, ONLY AT DESIGNATED TAXI RANK OR TAXI STOPS WHICH SHALL EXCLUDE BUS STOPS 2. ON THE INBOUND TRIP TO DURBAN, NO PASSENGERS MAY BE PICKED UP EN ROUTE FROM THE N2, UNTIL REACHING THE DURBAN TAXI RANK 3. ON THE RETURN TRIP TO B-RANK EMPANGENI, NO PASSENGERS MAY BE SET DOWN UNTIL LEAVING THE N2 4. ENTRY OR RANKING ON PRIVATE PROPERTY IS NOT PERMITTED WITHOUT WRITTEN PERMISSION OF THE LANDLORD, A COPY OF WHICH MUST BE SUPPLIED TO THE BOARD 5. WITHOUT HAVING ENTERED INTO AN AGREEMENT WITH OTHER OPERATORS ON A COMMON ROUTE, AS CONTEMPLATED BY SECTION 88(2)(B) OF ACT 22 OF 2000, THE PICKING UP OR SETTING DOWN OF PASSENGERS ON SUCH ROUTE IS NOT PERMITTED, A COPY OF SUCH AGREEMENT MUST BE SUPPLIED TO THE BOARD. 6. AT RANKS, WHETHER ON -STREET OR OFF - STREET, ONLY THE TAXIS THAT CAN BE ACCOMMODATED IN THE DEMARCATED AREA MAY OCCUPY THE RANK, EXCESS VEHICLES MUST HOLD ELSEWHERE AT DESIGNATED HOLDING AREAS



**transport**

Department:  
Transport  
Province of KwaZulu-Natal

**GAZETTE**

LGKZNG13-2021-JUL

REGION: ALL



## transport

Department:  
Transport  
Province of KwaZulu-Natal

## GAZETTE

LGKZNG13-2021-JUL

REGION: ALL

1) <b>Application Number:</b> APP0130888	2) <b>Gazette Number:</b> LGKZNG13-2021-JUL
3) <b>Applicant:</b> MN DLAMINI <b>ID NO.</b> 7208245357084 <b>Association:</b> B-RANK TAXI ASSOCIATION	4) <b>Applicant Address:</b> P O BOX 7084 EMPANGENI RAIL 3910
5) <b>Existing Licence Holder:</b> KM DLAMINI <b>ID NO.</b> 5512310400089	6) <b>Existing Licence Holder Address:</b> P O BOX 7084 EMPANGENI 3910
7) <b>Type of application:</b> DECEASED TRANSFER	8) <b>Operating Licence Number:</b> LGKZN0703001374
9) <b>Vehicle Type:</b> MINIBUS	10) 1 X 14 (SEATED) + 0 (STANDING)
11) <b>Region:</b> UTHUNGULU	
12.1	2100N921005B00049004 - B-RANK TO MHLATHUZE VILLAGE FROM B-RANK IN EMPANGENI TURN LEFT INTO TANNER ROAD AND PROCEED TO JOIN NGWELEZANE ROAD, TURN RIGHT WITH INKANYAMBA ROAD TO MHLATHUZE VILLAGE, AND RETURN WITH THE SAME ROUTES TO B-RANK.
12.2	2207XJ2207XJ00049005 - B-RANK TO LOT 63 FROM B-RANK AT EMPANGENI TURN RIGHT TO JOIN TANNER ROAD AND PROCEED LEFT TO JOIN R34 TO CENTRAL PARK, LOFTHEIM AND TURN RIGHT AT THE ROBOT, THEN LEFT TO R34 TO A-RANK AND PROCEED TO LOT 63 AND RETURN ALONG THE SAME ROUTE TO B-RANK.
12.3	2207XJ22074410049006 - B-RANK TO MTUBATUBA FROM B-RANK TAXI RANK IN EMPANGENI, TURN RIGHT TO TANNER ROAD AND PROCEED AND TURN LEFT TO JOIN R34 AT THE ROBOT, TURN RIGHT TO R102, JOIN N2 FROM THE SOUTH AND TURN RIGHT TO R615 TO MTUBA, TURN RIGHT TO INKOSI MTUBATUBA ROAD AND PROCEED TO MTUBATUBA TAXI RANK AND RETURN ALONG THE SAME ROUTE TO B-RANK.
12.4	2207XJ2207WL10049013 - B-RANK TO PONGOLA FROM B-RANK TAXI RANK IN EMPANGENI TURN RIGHT TO TANNER ROAD AND PROCEED AND TURN LEFT TO JOIN R34 AT THE ROBOT, TURN RIGHT TO R102, JOIN N2 FROM THE SOUTH AND TURN RIGHT TO GOGELA, TURN AROUND AND PROCEED ALONG THE N2, RIGHT INTO R29 TO PHONGOLA TAXI RANK, RETURN ALONG THE SAME ROUTE TO B-RANK.
12.5	2207XJ21007X10049014 - B-RANK TO HLABISA FROM B-RANK TAXI RANK IN EMPANGENI TURN RIGHT TO JOIN TANNER ROAD AND PROCEED AND TURN LEFT TO JOIN R34 AT THE ROBOT TURN RIGHT AND JOIN N2 NORTH AND TURN LEFT AT NKOBIIDE TO JOIN R618 TO HLABISA TAXI RANK, AND RETURN WITH THE SAME ROUTE.
12.6	2207XJ22027Q10048996 - B-RANK TO STANGER FROM B-RANK IN EMPANGENI ALONG TANNER ROAD INTO AND PROCEED WITH R102 UNTIL REACHING GINGINDLOVU, TURN LEFT INTO R66 AND TURN RIGHT TO R102, TURN RIGHT WITH R74 AND TURN LEFT TO KING SHAKA ROAD, TURN LEFT INTO LINK ROAD, TURN RIGHT TO BALCOMB ROAD, TURN RIGHT AGAIN INTO THE STANGER RANK. FROM STANGER TURN LEFT TO BALCOMB ROAD AND TURN RIGHT TO R102 AND RETURN WITH THE SAME ROUTES.
12.7	2207XJ2206WA10048997 - B-RANK TO MANDINI FROM B-RANK TAXI RANK IN EMPANGENI TO AND ALONG TANNER ROAD TURN INTO R102 AND TURN INTO R66 AND TURN RIGHT TO JOIN R102 AGAIN TURN RIGHT INTO SITHEBE AND PROCEED TO MANDINI. TURN INTO WHITE STREET PASS SUNDUMBILI AND PROCEED TO MANDINI TAXI RANK. FROM MANDINI TAXI RANK TURN RIGHT TO JOIN WHITE STREET AND TURN LEFT INTO R258 TO R102, TURN LEFT AT R102 AND RETURN ALONG THE SAME ROUTE TO B-RANK.
12.8	2207XJ2206WA10049002 - B-RANK TO GINGINDLOVU FROM B-RANK TAXI RANK IN EMPANGENI TO AND ALONG TANNER ROAD AND PROCEED TO R102 TURN LEFT AT R66 AND TURN RIGHT TO R102 AGAIN AND TURN RIGHT TO GINGINDLOVU TAXI RANK RETURN WITH THE SAME ROUTE TO B-RANK.
12.9	2207XJ22079A10049007 - B-RANK TO MBAZWANA FROM B-RANK TAXI RANK IN EMPANGENI TURN TO TANNER ROAD AND LEFT TO JOIN R34 AT ROBOT, TURN RIGHT TO R102, JOIN N2 FROM SOUTH AND PROCEED TO HLUHLUWE OFF-RAMP AND JOIN R22 TO MBAZWANA AND TURN RIGHT TO MBAZWANA TAXI RANK RETURN ALONG THE SAME ROUTE TO B-RANK.
12.10	2207XJ2100DX10049008 - B-RANK TO MKHUZE FROM B-RANK TAXI RANK IN EMPANGENI TURN RIGHT TO TANNER ROAD AND PROCEED AND TURN LEFT TO JOIN R34 AT THE ROBOT TURN RIGHT TO R102, JOIN N2 FROM THE SOUTH AND PROCEED TO MKHUZE TAXI RANK AND RETURN ALONG THE SAME ROUTE TO B-RANK.
12.11	2207XJ22076H10049015 - B-RANK TO NONGOMA FROM B-RANK IN EMPANGENI TURN RIGHT TO TANNER ROAD AND PROCEED AND TURN LEFT TO JOIN R34 AT THE ROBOT TURN RIGHT JOIN R102 PROCEED AND JOIN N2 NORTH, AT NKADIBE TURN LEFT AND JOIN R618 THROUGH HLABISA STRAIGHT TO NONGOMA, PROCEED ALONG R66 TO ULUNDI AND TURN LEFT TO JOIN R34, PROCEED THROUGH MELMOTH AND TURN LEFT AT NKWALINE CONTINUE WITH R34 AND PROCEED TO B-RANK TAXI RANK.
12.12	2207XJ2100I700049016 - B-RANK TO RICHARDS BAY FROM B-RANK IN EMPANGENI TURN RIGHT AND PROCEED TO AND ALONG TANNER ROAD STRAIGHT TO R34, TURN RIGHT INTO R34 AND PROCEED, TURN LEFT TO ALUMINA ALLEE PASS ALTON CAFÉ AND COME BACK JOINING BULLION BOULEVARD STRAIGHT AND TURN LEFT TO GO TOWARDS THE NORTH, AND RETURN ALONG BULLION BOULEVARD TO R34 AND PROCEED WITH THE SAME ROUTES TO B-RANK
12.13	2207XJ2207W200049017 - B-RANK TO MEERENSEE FROM B-RANK TAXI RANK IN EMPANGENI TURN RIGHT TO JOIN TANNER ROAD AND TURN RIGHT TO R34 STRAIGHT TO RICHARDS BAY TAXI RANK AND RETURN ALONG R34, PASS ALKANSTRAND BEACH AND ALBORETUM AND PROCEED STRAIGHT TO B-RANK AT EMPANGENI ALONG THE SAME ROUTE.
12.14	2207XJ2207XJ00146103 - B-RANK TO MANGUZA FROM B-RANK TAXI RANK IN EMPANGENI TURN RIGHT TO JOIN TANNER ROAD AND PROCEED AND TURN LEFT TO JOIN R34 AT THE ROBOT, TURN RIGHT TO JOIN R102 PROCEED STRAIGHT AND JOIN THE N2 FROM THE SOUTH PROCEED ALONG N2 AND TURN RIGHT TO JOIN P522/1 TO BHAMBANANA, TURN RIGHT TO JOIN P522/2 TO PHELANDABA ON THE CHELE TO JOIN R22 FROM MBAZWANA AND PROCEED ALONG R22 TO MANGUZA TAXI RANK WE RETURN WITH R22 VIA MBAZWANA, HLUHLUWE AND JOIN N2 STRAIGHT WITH THE SAME ROUTE.

**transport**

Department:  
Transport  
Province of KwaZulu-Natal

**GAZETTE****LGKZNG13-2021-JUL****REGION: ALL**

12.15 2207XJ2207XJ00146104 - B-RANK TO MANGUZA

FROM B-RANK TAXI RANK IN EMPANGENI TURN RIGHT TO JOIN TANNER ROAD AND PROCEED AND TURN LEFT TO JOIN R34 AT THE ROBOT, TURN RIGHT TO JOIN R102 PROCEED STRAIGHT AND JOIN THE N2 FROM THE SOUTH PROCEED ALONG N2 AND TURN RIGHT TO JOIN P522/1 TO BHAMBANANA, TURN RIGHT TO JOIN P522/2 TO PHELANDABA ON THE CHELE TO JOIN R22 FROM MBABWANA AND PROCEED ALONG R22 TO MANGUZA TAXI RANK WE RETURN WITH R22 VIA MBABWANA, HLUHLUWE AND JOIN N2 STRAIGHT WITH THE SAME ROUTE.



## transport

Department:  
Transport  
Province of KwaZulu-Natal

## GAZETTE

LGKZNG13-2021-JUL

REGION: ALL

1) <b>Application Number:</b> APP0130889	2) <b>Gazette Number:</b> LGKZNG13-2021-JUL
3) <b>Applicant:</b> MN DLAMINI <b>ID NO.</b> 7208245357084 <b>Association:</b> NHLABANE TAXI ASSOCIATION	4) <b>Applicant Address:</b> P O BOX 7084 EMPANGENI RAIL 3910
5) <b>Existing Licence Holder:</b> KM DLAMINI <b>ID NO.</b> 5512310400089	6) <b>Existing Licence Holder Address:</b> P O BOX 7084 EMPANGENI 3910
7) <b>Type of application:</b> DECEASED TRANSFER	8) <b>Operating Licence Number:</b> LGKZN0703001417
9) <b>Vehicle Type:</b> MINIBUS	10) 1 X 13 (SEATED) + 0 (STANDING)
11) <b>Region:</b> UTHUNGULU	
12.1	2209Q922074410052128 - NHLABANE TO MTUBATUBA FROM SOKHULU TAXI RANK INTO ZM 350, TURN RIGHT TO N2 - R102 TO MTUBATUBA TAXI RANK DIRECT AND RETURN.
12.2	2209Q92207UV10052129 - NHLABANE TO KWAMBONAMBI FROM SOKHULU TAXI RANK INTO ZM 350, CONTINUE WITH ZM 350 AND CROSS N2 R102 TO KWA-MBONAMBI TAXI RANK, DIRECT AND RETURN.
12.3	2209Q92207W300052130 - NHLABANE TO RICHARDS BAY FROM SOKHULU TAXI RANK INTO ZM350, TURN LEFT TO P515, CONTINUE WITH P515, JOIN WITH D1559, TURN RIGHT INTO RBM ROAD, CONTINUE WITH P515, VIA MEERENSEE, DROP PASSENGERS ONLY, ANGLERS ROD, RIGHT TO JOHN ROSS PARKWAY R34 TO CBD TAXI RANK, RICHARDSBAY, DIRECT AND RETURN.
12.4	2209Q92207XJ00052131 - NHLABANE TO EMPANGENI FROM SOKHULU TAXI RANK INTO ZM350, LEFT TO P515, RIGHT TO RBM ROAD, VIA MEERENSEE, DROP PASSENGERS ONLY, ANGLERS ROD, CONTINUE WITH R34 TO EMPANGENI, A-RANK, DIRECT AND RETURN.





## transport

Department:  
Transport  
Province of KwaZulu-Natal

## GAZETTE

LGKZNG13-2021-JUL

REGION: ALL

1) <b>Application Number:</b> APP0130890	2) <b>Gazette Number:</b> LGKZNG13-2021-JUL
3) <b>Applicant:</b> MN DLAMINI <b>ID NO.</b> 7208245357084 <b>Association:</b> NHLABANE TAXI ASSOCIATION	4) <b>Applicant Address:</b> P O BOX 7084 EMPANGENI RAIL 3910
5) <b>Existing Licence Holder:</b> KM DLAMINI <b>ID NO.</b> 5512310400089	6) <b>Existing Licence Holder Address:</b> P O BOX 7084 EMPANGENI 3910
7) <b>Type of application:</b> DECEASED TRANSFER	8) <b>Operating Licence Number:</b> LGKZN0703001405
9) <b>Vehicle Type:</b> MINIBUS	10) 1 X 12 (SEATED) + 0 (STANDING)
11) <b>Region:</b> UTHUNGULU	
12.1	2209Q922074410052128 - NHLABANE TO MTUBATUBA FROM SOKHULU TAXI RANK INTO ZM 350, TURN RIGHT TO N2 - R102 TO MTUBATUBA TAXI RANK DIRECT AND RETURN.
12.2	2209Q92207UV10052129 - NHLABANE TO KWAMBONAMBI FROM SOKHULU TAXI RANK INTO ZM 350, CONTINUE WITH ZM 350 AND CROSS N2 R102 TO KWA-MBONAMBI TAXI RANK, DIRECT AND RETURN.
12.3	2209Q92207W300052130 - NHLABANE TO RICHARDS BAY FROM SOKHULU TAXI RANK INTO ZM350, TURN LEFT TO P515, CONTINUE WITH P515, JOIN WITH D1559, TURN RIGHT INTO RBM ROAD, CONTINUE WITH P515, VIA MEERENSEE, DROP PASSENGERS ONLY, ANGLERS ROD, RIGHT TO JOHN ROSS PARKWAY R34 TO CBD TAXI RANK, RICHARDSBAY, DIRECT AND RETURN.
12.4	2209Q92207XJ00052131 - NHLABANE TO EMPANGENI FROM SOKHULU TAXI RANK INTO ZM350, LEFT TO P515, RIGHT TO RBM ROAD, VIA MEERENSEE, DROP PASSENGERS ONLY, ANGLERS ROD, CONTINUE WITH R34 TO EMPANGENI, A-RANK, DIRECT AND RETURN.



## transport

Department:  
Transport  
Province of KwaZulu-Natal

## GAZETTE

LGKZNG13-2021-JUL

REGION: ALL

1) <b>Application Number:</b> APP0130891	2) <b>Gazette Number:</b> LGKZNG13-2021-JUL
3) <b>Applicant:</b> MN DLAMINI <b>ID NO.</b> 7208245357084 <b>Association:</b> NHLABANE TAXI ASSOCIATION	4) <b>Applicant Address:</b> P O BOX 7084 EMPANGENI RAIL 3910
5) <b>Existing Licence Holder:</b> KM DLAMINI <b>ID NO.</b> 5512310400089	6) <b>Existing Licence Holder Address:</b> P O BOX 7084 EMPANGENI 3910
7) <b>Type of application:</b> DECEASED TRANSFER	8) <b>Operating Licence Number:</b> LGKZN0703001112
9) <b>Vehicle Type:</b> MINIBUS	10) 1 X 15 (SEATED) + 0 (STANDING)
11) <b>Region:</b> UTHUNGULU	
12.1	2209Q922074410052128 - NHLABANE TO MTUBATUBA FROM SOKHULU TAXI RANK INTO ZM 350, TURN RIGHT TO N2 - R102 TO MTUBATUBA TAXI RANK DIRECT AND RETURN.
12.2	2209Q92207UV10052129 - NHLABANE TO KWAMBONAMBI FROM SOKHULU TAXI RANK INTO ZM 350, CONTINUE WITH ZM 350 AND CROSS N2 R102 TO KWA-MBONAMBI TAXI RANK, DIRECT AND RETURN.
12.3	2209Q92207W300052130 - NHLABANE TO RICHARDS BAY FROM SOKHULU TAXI RANK INTO ZM350, TURN LEFT TO P515, CONTINUE WITH P515, JOIN WITH D1559, TURN RIGHT INTO RBM ROAD, CONTINUE WITH P515, VIA MEERENSEE, DROP PASSENGERS ONLY, ANGLERS ROD, RIGHT TO JOHN ROSS PARKWAY R34 TO CBD TAXI RANK, RICHARDSBAY, DIRECT AND RETURN.
12.4	2209Q92207XJ00052131 - NHLABANE TO EMPANGENI FROM SOKHULU TAXI RANK INTO ZM350, LEFT TO P515, RIGHT TO RBM ROAD, VIA MEERENSEE, DROP PASSENGERS ONLY, ANGLERS ROD, CONTINUE WITH R34 TO EMPANGENI, A-RANK, DIRECT AND RETURN.



## transport

Department:  
Transport  
Province of KwaZulu-Natal

## GAZETTE

LGKZNG13-2021-JUL

REGION: ALL

1) <b>Application Number:</b> APP0130900	2) <b>Gazette Number:</b> LGKZNG13-2021-JUL
3) <b>Applicant:</b> NP MKHIZE <b>ID NO.</b> 6209260077087 <b>Association:</b> MTWALUME TAXI ASSOCIATION	4) <b>Applicant Address:</b> PO BOX 10 MATHULI LOCATION 4220
5) <b>Existing Licence Holder:</b> NR SHAZI <b>ID NO.</b> 6710220592081	6) <b>Existing Licence Holder Address:</b> P.O BOX 10 MTWALUME 4220
7) <b>Type of application:</b> NORMAL TRANSFER	8) <b>Operating Licence Number:</b> LGKZN1003001624
9) <b>Vehicle Type:</b> MINIBUS	10) 1 X 15 (SEATED) + 0 (STANDING)
11) <b>Region:</b> UGU-OGWINI	
12.1	<p>2206LS22067A10047684 - MTWALUME TO PORT SHEPSTONE</p> <p>1.2 FROM MTWALUME TAXI RANK, ALONG OLD MAIN ROAD PORT SHEPSTONE AND HIBBERDENE TURN LEFT INTO HIBBERDENE SPAR TAXI RANK DROP AND PICK UP THEN TURN LEFT INTO PORT SHEPSTONE OLD MAIN ROAD ALONG RIGHT TURN INTO BAISLY STREET RIGHT TURN INTO CONNOR STREET ALONG LEFT TURN INTO REYNOLD STREET ALONG LEFT TURN INTO NELSON MANDELA AVENUE ALONG RIGHT TURN INTO PORT SHEPSTONE TAXI RANK.</p> <p>-OR-</p> <p>ALONG OLD MAIN ROAD, RIGHT TURN INTO ANGLICAN CHURCH ROAD ALONG LEFT TURN INTO NELSON MANDELA AVENUE ALONG RIGHT TURN INTO PORT SHEPSTONE TAXI RANK OR ALONG MARBURGH ROAD INTO FACTORIES DROP AND PICK BACK INTO PORT SHEPSTONE TAXI RANK.</p>
12.2	<p>2206LS22066V10047685 - MTWALUME TO UMZINTO</p> <p>FROM MTWALUME ALONG OLD MAIN ROAD UMZINTO RIGHT TURN INTO MTWALUME STATION NO.79, LEFT TURN INTO N2 FREEWAY LEFT TURN INTO IFABA BEACH NO.84 DROP AND PICK UP BACK TO N2 FREEWAY ALONG LEFT TURN INTO PARK RYNIE UMZINTO 104 ALONG WEST OF PARK RYNIE TO UMZINTO, RIGHT TURN INTO UMZINTO ALONG LEFT TURN INTO UMZINTO TAXI RANK.</p> <p>-OR-</p> <p>FROM MTWALUME TAXI RANK LEFT TURN INTO UMZINTO OLD MAIN ROAD ALONG LEFT TURN INTO ESPERANZA MAIN ROAD TO UMZINTO ALONG RIGHT INTO UMZINTO MAIN ROAD ALONG RIGHT TURN INTO UMZINTO TAXI RANK OR RIGHT TURN INTO PARK RYNIE OLD MAIN ROAD ALONG SCOTTBURGH HOSPITAL RIGHT TURN INTO SCOTTBURGH HOSPITAL RIGHT TURN INTO SCOTTBURGH TAXI RANK DROP OFF OR ALONG PENNINGTON DROP OFF RENISHAW STATION BACK TO UMZINTO TAXI RANK.</p> <p>RETURN JOURNEY</p> <p>ALONG MAIN ROAD UMZINTO LEFT TURN INTO PARK RYNIE ROAD RIGHT TURN INTO N2 FREEWAY ALONG LEFT TURN INTO IFABA BEACH 84 DROP BACK INTO N2 FREEWAY LEFT TURN INTO UMZUMBE RIGHT TURN ALONG MTWALUME 79 LEFT TURN INTO PORT SHEPSTONE OLD MAIN ROAD ALONG RIGHT TURN INTO MTWALUME TAXI RANK.</p> <p>-OR-</p> <p>RETURN FROM UMZINTO TAXI RANK ALONG MAIN ROAD RIGHT TURN INTO HIBBERDENE OLD MAIN ROAD ALONG RIGHT TURNS MTWALUME TAXI RANK.</p>
12.3	<p>22064C22063V00047687 - MTWALUME TO HIBBERDENE</p> <p>ALONG MTWALUME TAXI RANK TO HIBBERDENE LEFT TURN INTO UMZINTO OLD MAIN ROAD, RIGHT TURN INTO MTWALUME STATION 79 RIGHT TURN INTO N2 FREEWAY ALONG LEFT TURN INTO HIBBERDENE SPAR TAXI RANK.</p>
12.4	<p>22064C22063U00047688 - 1.7 FROM MTWALUME TAXI RANK TO UMZUMBE</p> <p>ALONG ISIPOFU ROAD P73 ALONG LEFT TURN INTO PEAKSTONE D895, ALONG LEFT TURN MSWILILI D946, ALONG RETURN FROM KWALONGWA STORE PICK AND DROP BACK TO MORRISONS CLINIC TAXI RANK D949 LEFT TURN INTO ETSHENI D950 PICK AND DROP ALONG KWALONGWA TRIBAL AUTHORITY TO HIBBERDENE.</p> <p>-OR-</p> <p>ALONG KWALONGWA TRIBAL AUTHORITY ROAD RIGHT TURN INTO PORT SHEPSTONE OLD MAIN ROAD RIGHT TURN INTO BAISLY STREET ALONG LEFT TURN INTO CONNOR STREET ALONG RIGHT TURN TO REYNOLD STREET ALONG LEFT TURN TO PORT SHEPSTONE TAXI RANK.</p> <p>RETURN JOURNEY</p> <p>USE THE SAME ROUTES AS ABOVE. ALL LOCAL ROUTES DROP AND PICK UPS.</p>
12.5	<p>22064C21004R10049099 - MTWALUME TO DURBAN METRO</p> <p>FROM MTWALUME TAXI RANK, TURTON, ALONG ISIPOFU ROAD UP TO THE N2 ALONG THE N2, INTO M4 (ALBERT LUTHULI FREEWAY), LEFT INTO MOORE ROAD OFF-RAMP, RIGHT INTO WARWICK AVENUE, LEFT INTO ETNA LANE AND PROCEED TO AN APPROVED TAXI RANK AT THE CORNER OF CANONGATE ROAD AND WARWICK AVENUE AND RETURN AS PER 1.1.</p> <p>FROM AN APPROVED TAXI RANK AT THE CORNER OF WARWICK AVENUE AND CAONGATE ROAD, LEFT INTO WARWICK AVENUE, RIGHT INTO ALICE STREET, RIGHT INTO MARKET ROAD, LEFT INTO MOORE ROAD, INTO M4 (ALBERT LUTHULI FREEWAY) ALONG THE M4, INTO THE M2 AND PROCEED AS DESCRIBED IN 1, TO THE MTWALUME TAXI RANK.</p>



## transport

Department:  
Transport  
Province of KwaZulu-Natal

## GAZETTE

LGKZNG13-2021-JUL

REGION: ALL

12.6	<p>22064C2100HE00049100 - MTWALUME TO PORT SHEPSTONE</p> <p>FROM MTWALUME TAXI RANK, ALONG ISIPOFU ROAD TO OLD MAIN ROAD (PORT SHEPSTONE AND HIBBERDENE) LEFT INTO HIBBERDENE SPAR TAXI RANK (DROP AND PICK UP) LEFT INTO PORT SHEPSTONE OLD MAIN ROAD, TURN RIGHT INTO BAISLY STREET, RIGHT INTO CONNOR STREET, LEFT INTO REYNOLD STREET, LEFT INTO NELSON MANDELA AVENUE, RIGHT INTO PORT SHEPSTONE TAXI RANK.</p> <p>OR</p> <p>ALONG MAIN ROAD, RIGHT INTO ANGLICAN CHURCH ROAD, LEFT INTO NELSON MANDELA AVENUE, RIGHT INTO PORT SHEPSTONE TAXI RANK.</p> <p>OR</p> <p>ALONG MARBURGH ROAD INTO INDUSTRIAL AREA, DROP AND PICK AND RETURN INTO PORT SHEPSTONE TAXI RANK ALONG THE SAME ROUTE.</p> <p>RETURN JOURNEY</p> <p>ALONG NELSON MANDELA AVENUE RIGHT INTO REYNOLD STREET, LEFT INTO ACKEN STREET LEFT INTO DURBAN OLD MAIN ROAD TO HIBBERDENE AND INTO ISIPOFU OLD MAIN ROAD TO UMZUMBE MAGISTERIAL DISTRICT COURT AT TURTON INTO MTWALUME TAXI RANK.</p> <p>OR</p> <p>LEFT INTO ISIPOFU ROAD TO MABHELENI SHAYA MOYA TAXI RANK, DROP AND PICK UP, AND RETURN TO MTWALUME TAXI RANK.</p> <p>OR</p> <p>FROM MTWALUME TAXI RANK ALONG KWALONGWA TRIBAL AUTHORITY ROAD, RIGHT INTO PORT SHEPSTONE OLD MAIN ROAD, RIGHT INTO BAISLY STREET, LEFT INTO CONNOR STREET ALONG RIGHT INTO REYNOLD STREET INTO PORT SHEPSTONE TAXI RANK AND RETURN ALONG SAME ROUTE INTO REVERSE.</p>
------	---



## transport

Department:  
Transport  
Province of KwaZulu-Natal

## GAZETTE

LGKZNG13-2021-JUL

REGION: ALL

1) <b>Application Number:</b> APP0130901	2) <b>Gazette Number:</b> LGKZNG13-2021-JUL
3) <b>Applicant:</b> NP MKHIZE <b>ID NO.</b> 6209260077087 <b>Association:</b> MTWALUME TAXI ASSOCIATION	4) <b>Applicant Address:</b> PO BOX 10 HIBBERDENE 4220
5) <b>Existing Licence Holder:</b> NR SHAZI <b>ID NO.</b> 6710220592081	6) <b>Existing Licence Holder Address:</b> P.O BOX 10 MTWALUME 4220
7) <b>Type of application:</b> NORMAL TRANSFER	8) <b>Operating Licence Number:</b> LGKZN1003001625
9) <b>Vehicle Type:</b> MINIBUS	10) 1 X 15 (SEATED) + 0 (STANDING)
11) <b>Region:</b> UGU-OGWINI	
12.1	<p>2206LS22067A10047684 - MTWALUME TO PORT SHEPSTONE</p> <p>1.2 FROM MTWALUME TAXI RANK, ALONG OLD MAIN ROAD PORT SHEPSTONE AND HIBBERDENE TURN LEFT INTO HIBBERDENE SPAR TAXI RANK DROP AND PICK UP THEN TURN LEFT INTO PORT SHEPSTONE OLD MAIN ROAD ALONG RIGHT TURN INTO BAISLY STREET RIGHT TURN INTO CONNOR STREET ALONG LEFT TURN INTO REYNOLD STREET ALONG LEFT TURN INTO NELSON MANDELA AVENUE ALONG RIGHT TURN INTO PORT SHEPSTONE TAXI RANK.</p> <p>-OR-</p> <p>ALONG OLD MAIN ROAD, RIGHT TURN INTO ANGLICAN CHURCH ROAD ALONG LEFT TURN INTO NELSON MANDELA AVENUE ALONG RIGHT TURN INTO PORT SHEPSTONE TAXI RANK OR ALONG MARBURGH ROAD INTO FACTORIES DROP AND PICK BACK INTO PORT SHEPSTONE TAXI RANK.</p>
12.2	<p>2206LS22066V10047685 - MTWALUME TO UMZINTO</p> <p>FROM MTWALUME ALONG OLD MAIN ROAD UMZINTO RIGHT TURN INTO MTWALUME STATION NO.79, LEFT TURN INTO N2 FREEWAY LEFT TURN INTO IFABA BEACH NO.84 DROP AND PICK UP BACK TO N2 FREEWAY ALONG LEFT TURN INTO PARK RYNIE UMZINTO 104 ALONG WEST OF PARK RYNIE TO UMZINTO, RIGHT TURN INTO UMZINTO ALONG LEFT TURN INTO UMZINTO TAXI RANK.</p> <p>-OR-</p> <p>FROM MTWALUME TAXI RANK LEFT TURN INTO UMZINTO OLD MAIN ROAD ALONG LEFT TURN INTO ESPERANZA MAIN ROAD TO UMZINTO ALONG RIGHT INTO UMZINTO MAIN ROAD ALONG RIGHT TURN INTO UMZINTO TAXI RANK OR RIGHT TURN INTO PARK RYNIE OLD MAIN ROAD ALONG SCOTTBURGH HOSPITAL RIGHT TURN INTO SCOTTBURGH HOSPITAL RIGHT TURN INTO SCOTTBURGH TAXI RANK DROP OFF OR ALONG PENNINGTON DROP OFF RENISHAW STATION BACK TO UMZINTO TAXI RANK.</p> <p>RETURN JOURNEY</p> <p>ALONG MAIN ROAD UMZINTO LEFT TURN INTO PARK RYNIE ROAD RIGHT TURN INTO N2 FREEWAY ALONG LEFT TURN INTO IFABA BEACH 84 DROP BACK INTO N2 FREEWAY LEFT TURN INTO UMZUMBE RIGHT TURN ALONG MTWALUME 79 LEFT TURN INTO PORT SHEPSTONE OLD MAIN ROAD ALONG RIGHT TURN INTO MTWALUME TAXI RANK.</p> <p>-OR-</p> <p>RETURN FROM UMZINTO TAXI RANK ALONG MAIN ROAD RIGHT TURN INTO HIBBERDENE OLD MAIN ROAD ALONG RIGHT TURNS MTWALUME TAXI RANK.</p>
12.3	<p>22064C22063V00047687 - MTWALUME TO HIBBERDENE</p> <p>ALONG MTWALUME TAXI RANK TO HIBBERDENE LEFT TURN INTO UMZINTO OLD MAIN ROAD, RIGHT TURN INTO MTWALUME STATION 79 RIGHT TURN INTO N2 FREEWAY ALONG LEFT TURN INTO HIBBERDENE SPAR TAXI RANK.</p>
12.4	<p>22064C22063U00047688 - 1.7 FROM MTWALUME TAXI RANK TO UMZUMBE</p> <p>ALONG ISIPOFU ROAD P73 ALONG LEFT TURN INTO PEAKSTONE D895, ALONG LEFT TURN MSWILILI D946, ALONG RETURN FROM KWALONGWA STORE PICK AND DROP BACK TO MORRISONS CLINIC TAXI RANK D949 LEFT TURN INTO ETSHENI D950 PICK AND DROP ALONG KWALONGWA TRIBAL AUTHORITY TO HIBBERDENE.</p> <p>-OR-</p> <p>ALONG KWALONGWA TRIBAL AUTHORITY ROAD RIGHT TURN INTO PORT SHEPSTONE OLD MAIN ROAD RIGHT TURN INTO BAISLY STREET ALONG LEFT TURN INTO CONNOR STREET ALONG RIGHT TURN TO REYNOLD STREET ALONG LEFT TURN TO PORT SHEPSTONE TAXI RANK.</p> <p>RETURN JOURNEY</p> <p>USE THE SAME ROUTES AS ABOVE. ALL LOCAL ROUTES DROP AND PICK UPS.</p>
12.5	<p>22064C21004R10049099 - MTWALUME TO DURBAN METRO</p> <p>FROM MTWALUME TAXI RANK, TURTON, ALONG ISIPOFU ROAD UP TO THE N2 ALONG THE N2, INTO M4 (ALBERT LUTHULI FREEWAY), LEFT INTO MOORE ROAD OFF-RAMP, RIGHT INTO WARWICK AVENUE, LEFT INTO ETNA LANE AND PROCEED TO AN APPROVED TAXI RANK AT THE CORNER OF CANONGATE ROAD AND WARWICK AVENUE AND RETURN AS PER 1.1.</p> <p>FROM AN APPROVED TAXI RANK AT THE CORNER OF WARWICK AVENUE AND CAONGATE ROAD, LEFT INTO WARWICK AVENUE, RIGHT INTO ALICE STREET, RIGHT INTO MARKET ROAD, LEFT INTO MOORE ROAD, INTO M4 (ALBERT LUTHULI FREEWAY) ALONG THE M4, INTO THE M2 AND PROCEED AS DESCRIBED IN 1, TO THE MTWALUME TAXI RANK.</p>



## transport

Department:  
Transport  
Province of KwaZulu-Natal

## GAZETTE

LGKZNG13-2021-JUL

REGION: ALL

12.6	<p>22064C2100HE00049100 - MTWALUME TO PORT SHEPSTONE</p> <p>FROM MTWALUME TAXI RANK, ALONG ISIPOFU ROAD TO OLD MAIN ROAD (PORT SHEPSTONE AND HIBBERDENE) LEFT INTO HIBBERDENE SPAR TAXI RANK (DROP AND PICK UP) LEFT INTO PORT SHEPSTONE OLD MAIN ROAD, TURN RIGHT INTO BAISLY STREET, RIGHT INTO CONNOR STREET, LEFT INTO REYNOLD STREET, LEFT INTO NELSON MANDELA AVENUE, RIGHT INTO PORT SHEPSTONE TAXI RANK.</p> <p>OR</p> <p>ALONG MAIN ROAD, RIGHT INTO ANGLICAN CHURCH ROAD, LEFT INTO NELSON MANDELA AVENUE, RIGHT INTO PORT SHEPSTONE TAXI RANK.</p> <p>OR</p> <p>ALONG MARBURGH ROAD INTO INDUSTRIAL AREA, DROP AND PICK AND RETURN INTO PORT SHEPSTONE TAXI RANK ALONG THE SAME ROUTE.</p> <p>RETURN JOURNEY</p> <p>ALONG NELSON MANDELA AVENUE RIGHT INTO REYNOLD STREET, LEFT INTO ACKEN STREET LEFT INTO DURBAN OLD MAIN ROAD TO HIBBERDENE AND INTO ISIPOFU OLD MAIN ROAD TO UMZUMBE MAGISTERIAL DISTRICT COURT AT TURTON INTO MTWALUME TAXI RANK.</p> <p>OR</p> <p>LEFT INTO ISIPOFU ROAD TO MABHELENI SHAYA MOYA TAXI RANK, DROP AND PICK UP, AND RETURN TO MTWALUME TAXI RANK.</p> <p>OR</p> <p>FROM MTWALUME TAXI RANK ALONG KWALONGWA TRIBAL AUTHORITY ROAD, RIGHT INTO PORT SHEPSTONE OLD MAIN ROAD, RIGHT INTO BAISLY STREET, LEFT INTO CONNOR STREET ALONG RIGHT INTO REYNOLD STREET INTO PORT SHEPSTONE TAXI RANK AND RETURN ALONG SAME ROUTE INTO REVERSE.</p>
------	---



## transport

Department:  
Transport  
Province of KwaZulu-Natal

## GAZETTE

LGKZNG13-2021-JUL

REGION: ALL

1) <b>Application Number:</b> APP0130905	2) <b>Gazette Number:</b> LGKZNG13-2021-JUL
3) <b>Applicant:</b> TN MLAMBO <b>ID NO.</b> 7207150557084 <b>Association:</b> ESIKHAWINI TAXI ASSOCIATION	4) <b>Applicant Address:</b> P O BOX 7180 ESIKHAWINI 3887
5) <b>Existing Licence Holder:</b> SW MLAMBO <b>ID NO.</b> 5510275500083	6) <b>Existing Licence Holder Address:</b> DECEASED 3887
7) <b>Type of application:</b> DECEASED TRANSFER	8) <b>Operating Licence Number:</b> LGKZN0703000132
9) <b>Vehicle Type:</b> MINIBUS	10) 1 X 15 (SEATED) + 0 (STANDING)
11) <b>Region:</b> UTHUNGULU	
12.1	2207YW2207W300050655 - ESIKHAWINI (MPEMBENI) TO RICHARDS BAY  DEPART ESIKHAWINI TAXI RANK, TURN RIGHT INTO MTHOMBONI ROAD, CARRY STRAIGHT ACROSS MDLEBE MPUMA ROBOTS ALONG D887 TO MPEMBENI (LEXON TEA ROOM), TURN BACK ALONG D887, STRAIGHT DOWN THE B10 (P106), PAST MADLANKALA, TURN RIGHT INTO R34 (JOHN ROSS PARKWAY), TURN LEFT INTO WEST CENTRAL ARTERIAL, CARRY STRAIGHT TO BULLION BOULEVARD, THEN LEFT INTO TAXI CITY RANK RICHARDSBAY, ALONG THE SAME ROUTE.
12.2	2207YW2207W300050647 - ESIKHAWINI TO RICHARDSBAY  DEPART ESIKHAWINI TAXI RANK, TURN LEFT INTO MTHOMBONI ROAD, RIGHT INTO MDLEBE MPUMA (EAST), INTO MELONI (P106), CARRY STRAIGHT DOWN THE B10 (P106), PAST MADLANKALA, TURN RIGHT INTO R34 (JOHN ROSS PARKWAY), TURN LEFT WEST CENTRAL ARTERIAL CARRY STRAIGHT INTO BULLION BOULEVARD, THEN TURN LEFT INTO TAXI CITY RANK RICHARDSBAY, RETURN ALONG THE SAME ROUTE.
12.3	2207YW2207XJ00050654 - ESIKHAWINI TO EMPANGENI LOT 63  DEPART ESIKHAWINI RANK, TURN LEFT INTO MTHOMBONI ROAD, STRAIGHT INTO D1567, TURN RIGHT INTO N2, LEFT INTO R34 (JOHN ROSS PARKWAY), STRAIGHT INTO MAIN ROAD, OFF LOADING AT SPEEDY, TURN LEFT INTO PRESIDENT SWART AVENUE, OFF LOADING AT CENTRAL PARK, TOTAL GARAGE, TURN RIGHT INTO MAXWELL STREET, THEN LEFT INTO LOT 63 TAXI RANK EMPANGENI AND RETURN ALONG THE SAME ROUTE.
12.4	2207YW2207W300050648 - ESIKHAWINI TO RICHARDS BAY VIA ALTON  2. DEPART ESIKHAWINI RANK, LEFT INTO MTHOMBONI ROAD, RIGHT INTO MDLEBE MPUMA (EAST), INTO MELONI (P106), CARRY ON STRAIGHT DOWN THE B10 (P106), PAST MADLANKALA, TURN RIGHT INTO R34 (JOHN ROSS PARKWAY), TURN RIGHT INTO ALUMINA ALLEE, 100 METRES AWAY FROM THE ROAD, OFF LOADING AT BUS STOP (MARINGINI), RETURN. STRAIGHT ACROSS ALUMINA ALLEE, OFF LOADING AT AMALGAMATED, ENGINE GARAGE, IKHWEZI DEPORT BELL, SHELL GARAGE, ZCBF, DOLLAR DRIVE, TURN RIGHT AND LEFT INTO BULLION BOULEVARD AND TURN LEFT INTO TAXI RANK RICHARDSBAY, AND RETURN ALONG THE SAME ROUTE.
12.5	2207YW2207XJ00050650 - ESIKHAWINI TO EMPANGENI RAIL  DEPART ESIKHAWINI RANK, TURN LEFT INTO MTHOMBONI ROAD, CARRY STRAIGHT INTO D1567, TURN RIGHT INTO N2 (FREEWAY), TURN LEFT INTO R34 (JOHN ROSS PARKWAY), STRAIGHT INTO TANNER ROAD, OFF LOADING AT KENTUCKY, POST OFFICE, EMRICMOTORS AND TURN LEFT INTO B RANK, OFF LOADING THEN TURN INTO MAIN ROAD, TURN LEFT AND RIGHT GRANTHAM HIGHWAY, BACK INTO R34, TURN RIGHT INTO MAXWELL STREET, THEN LEFT INTO LOT 63 TAXI RANK, TURN RIGHT INTO N2 (NGOYA X ROADS) STRAIGHT TO EMPANGNI CIRCLE, LEFT INTO TANNER ROAD, THEN RIGHT INTO B-RANK, TURN RIGHT INTO TANNER ROAD, TURN LEFT INTO R34, RIGHT INTO MAXWELL STREET, LEFT INTO LOT 63, TAXI RANK EMPANGENI AND RETURN ALONG THE SAME ROUTE.
12.6	2207YW2207XJ00050657 - ESIKHAWINI (PORT DUNFORD) TO EMPANGENI  DEPART ESIKHAWINI RANK TO PORT DUNFORD, ALONG D537 TO KWAMOLI TEA ROOM AND TURN BACK ALONG D537, TURN LEFT INTO D1597, STRAIGHT TO MASONGO X ROADS, TURN LEFT INTO MDLEBE MPUMA, RIGHT INTO MELONI (P106), CARRY STRAIGHT DOWN THE B10 (P106), PAST MADLANKALA, TURN LEFT INTO R34 (JOHN ROSS PARKWAY), TURN LEFT INTO TANNER ROAD, OFFLOADING AT KENTUCKY, POST OFFICE, EMRIC MOTORS, LEFT INTO B-RANK, BACK INTO MAIN ROAD, LEFT AND RIGHT INTO GRANTHAM HIGHWAY, TURN RIGHT INTO MAXWELL STREET, THEN LEFT INTO LOT 63 TAXI RANK EMPANGNI, AND RETURN ALONG THE SAME ROUTE.
12.7	2207YW21004R10050659 - ESIKHAWINI TO DURBAN  DEPART ESIKHAWINI RANK, CARRY STRAIGHT INTO D1567, TURN LEFT INTO N2 FREEWAY, CARRY ON STRAIGHT AND TURN RIGHT INTO ARGYLE ROAD, TURN LEFT INTO UMGENI ROAD, TURN RIGHT INTO LEOPOLD STREET, OFF LOADING AT DURBAN STATION, CARRY STRAIGHT TO MARKET STREET, OFF LOADING AT BEREA NEW MARKET DURBAN, RETURN ALONG THE SAME ROUTE.



## transport

Department:  
Transport  
Province of KwaZulu-Natal

## GAZETTE

LGKZNG13-2021-JUL

REGION: ALL

1) <b>Application Number:</b> APP0130907	2) <b>Gazette Number:</b> LGKZNG13-2021-JUL
3) <b>Applicant:</b> DR RYAN <b>ID NO.</b> 8405015299087 <b>Association:</b> NEWLANDS EAST TAXI OWNERS ASSOCIATION	4) <b>Applicant Address:</b> 122 MAASBANKER AVENUE NEWLANDS EAST 4037
5) <b>Existing Licence Holder:</b> DSR MEYERS <b>ID NO.</b> 7503285189086	6) <b>Existing Licence Holder Address:</b> 70 HANGBENDER RD NEWLANDS EAST, DURBAN KWA ZULU NATAL 4037
7) <b>Type of application:</b> NORMAL TRANSFER	8) <b>Operating Licence Number:</b> LGKZN1402000007
9) <b>Vehicle Type:</b> MINIBUS	10) 1 X 15 (SEATED) + 0 (STANDING)
11) <b>Region:</b> GREATER NORTH	
12.1	2206LM2206TP00051846 - NEWLANDS EAST TO LA LUCIA FROM STARTING POINT IN NEWLANDS EAST, ALONG ROADS IN NEWLANDS EAST AS PER FILE NO. "18/1/10/2/3, EXITING NEWLANDS EAST DRIVE, LEFT INTO INANDA ROAD, INTO INANDA HIGHWAY, INTO INANDA ROAD, INTO SEA COW LAKE ROAD, RIGHT INTO NORTH COAST ROAD, LEFT INTO RIVERSIDE ROAD, RIGHT ONTO THE M4, LEFT INTO LA LUCIA MALL OFF-RAMP, RIGHT INTO ARMSTRONG AVENUE, INTO LA LUCIA MALL AND RETURN.  FROM STARTING POINT IN NEWLANDS EAST, ALONG ROADS IN NEWLANDS EAST AS PER FILE NO. "18/1/10/2/3. FROM JOHN DORY DRIVE, RIGHT INTO NEWLANDS EAST DRIVE, RIGHT INTO NANDI DRIVE, RIGHT ONTO N2 NORTH, LEFT ONTO MOUNT EDGEcombe OFF-RAMP, RIGHT ONTO M41, LEFT INTO UMHLANGA ROCKS DRIVE BUSINESS AREA AND RETURN
12.2	2206LM2206R400051843 - NEWLANDS EAST TO WESTMEAD FROM STARTING POINT IN NEWLANDS EAST, ALONG ROADS IN NEWLANDS EAST AS PER FILE NO. 18/1/10/23, EXITING NEWLANDS EAST DRIVE, LEFT INTO INANDA ROAD, INTO INANDA HIGHWAY, RIGHT INTO N2, THEN RIGHT INTO UMGENI ROAD (M19), PROCEEDING TOWARDS ST JOHNS AVENUE, RIGHT INTO OLD MAIN ROAD (PINETOWN), INTO RICHMOND ROAD, RIGHT INTO WESTMEAD INDUSTRIAL AREA - AND RETURN.
12.3	2206LM2206LS00051844 - NEWLANDS EAST TO PICK N' PAY HYPERMARKET DURBAN NORTH FROM STARTING POINT IN NEWLANDS EAST, ALONG ROADS IN NEWLANDS EAST AS PER FILE NO. 18/1/10/2/3, EXITING NEWLANDS EAST DRIVE, LEFT INTO INANDA ROAD, INTO INANDA HIGHWAY, INTO INANDA ROAD, INTO SEA COW LAKE ROAD, RIGHT INTO NORTH COAST ROAD, LEFT INTO RIVERSIDE ROAD, INTO PROSPECT HALL ROAD, RIGHT INTO UITSIG ROAD, RIGHT INTO HYPERMARKET AND RETURN.
12.4	2206LM2206LS00051845 - NEWLANDS EAST TO ADDINGTON HOSPITAL FROM STARTING POINT IN NEWLANDS EAST, ALONG ROADS IN NEWLANDS EAST AS PER FILE NO.18/1/10/2/3. EXITING NEWLANDS EAST DRIVE, LEFT INTO INANDA ROAD, INTO INANDA HIGHWAY, INTO INANDA ROAD, INTO SEA COW LAKE ROAD, RIGHT INTO NORTH COAST ROAD, INTO UMGENI ROAD (R102), LEFT INTO GOBLE ROAD, RIGHT INTO NMR AVENUE, INTO WALNUT ROAD, INTO UNION STREET, LEFT INTO WEST STREET, RIGHT INTO POINT ROAD, PROCEEDING ALONG POINT ROAD, LEFT INTO BELL STREET, RIGHT INTO ESCOMBE TERRACE, TO ADDINGTON HOSPITAL AND RETURN.
12.5	2206LM2206TP00051847 - NEWLANDS EAST TO DURBAN.  5.FROM STARTING POINT AT JOHN DORY DRIVE IN NEWLANDS EAST, ALONG ROADS IN NEWLANDS EAST AS PER FILE NO. 18/1/10/2/3 TO RANK 53C, SOLDIERS WAY, DURBAN, AND RETURN. ALTERNATIVELY: FROM STARTING POINT IN JOHN DORY DRIVE, NEWLANDS EAST, LEFT INTO INANDA ROAD, INTO INANDA HIGHWAY, RIGHT INTO N2, LEFT INTO UMGENI ROAD (M19), LEFT INTO GOBLE ROAD, RIGHT INTO NMR AVENUE, INTO WALNUT ROAD, RIGHT INTO ORDINANCE ROAD, LEFT INTO SOLDIERS WAY, RIGHT INTO PINE STREET, RIGHT INTO RUSSEL STREET, LEFT INTO LEOPOLD STREET, RIGHT INTO WARWICK AVENUE RIGHT INTO ALICE STREET AND INTO RANK 53C - PASSENGERS TO BE DROPPED OFF EN-ROUTE AT THE MUNICIPALITY'S APPROVED DROP OFF POINTS, AND PICKING UP ONLY AT THE ORIGINS IN ALL THE ABOVE ROUTES. ALTERNATIVELY: FROM STARTING POINT IN JOHN DORY DRIVE, NEWLANDS EAST, EXITING NEWLANDS EAST, LEFT INTO INANDA ROAD, INTO INANDA HIGHWAY, INTO SEA COW LAKE ROAD, RIGHT INTO NORTH COAST ROAD, INTO UMGENI ROAD, INTO SOLDIERS WAY, RIGHT INTO PINE STREET, RIGHT INTO RUSSELL STREET, LEFT INTO LEOPOLD STREET, RIGHT INTO WARWICK AVENUE, RIGHT INTO ALICE STREET AND RANK 53C DROPPING OFF AND PICKING UP EN-ROUTE AT MUNICIPALITY APPROVED DROP-OFF AND PICK-UP POINTS. ALTERNATIVELY: FROM STARTING POINT IN JOHN DORY DRIVE, NEWLANDS EAST, EXITING NEWLANDS EAST, LEFT INTO INANDA ROAD, INTO INANDA HIGHWAY, RIGHT INTO N2, LEFT INTO UMGENI ROAD (M19), RIGHT INTO ALPINE ROAD, PROCEEDING ALONG BRICKFIELD ROAD, RIGHT INTO RANDELS ROAD, ONTO N3, ALONG OLD DUTCH ROAD, INTO ALICE STREET, RIGHT INTO SOLDIERS WAY, RIGHT INTO PINE STREET, RIGHT INTO RUSSELL STREET, LEFT INTO LEOPOLD STREET, RIGHT INTO WARWICK AVENUE, RIGHT INTO ALICE STREET AND RANK 53C - DROPPING OFF AND PICKING UP EN-ROUTE AT MUNICIPALITY APPROVED DROP-OFF AND PICK-UP POINTS. SUBJECT TO THE RESTRICTION THAT ON THE FORWARD JOURNEY INTO DURBAN, ALONG ALPINE/BRICKFIELD ROADS, COMMENCING AT THE INTERSECTION OF ALPINE ROAD AND STANLEY COPLEY DRIVE, NO PASSENGERS BE PICKED UP. ON THE RETURN JOURNEY TO NEWLANDS EAST, NO PASSENGERS BE SET DOWN, ALONG BRICKFIELD/ALPINE ROADS, UNTIL REACHING THE INTERSECTION OF ALPINE ROAD AND STANLEY COPLEY DRIVE. 6.FROM STARTING POINT AT JOHN DORY DRIVE IN NEWLANDS EAST, ALONG ROADS IN NEWLANDS EAST AS PER FILE NO. 18/1/10/2/3, EXITING LEFT INTO INANDA ROAD, INTO INANDA HIGHWAY, RIGHT INTO N2, LEFT INTO N3, TRAVELLING ALONG OLD DUTCH ROAD INTO ALICE STREET, RIGHT INTO SOLDIERS WAY, AND INTO RANK 53C, PASSENGERS TO BE DROPPED OFF EN-RO.





## transport

Department:  
Transport  
Province of KwaZulu-Natal

## GAZETTE

LGKZNG13-2021-JUL

REGION: ALL

1) <b>Application Number:</b> APP0130915	2) <b>Gazette Number:</b> LGKZNG13-2021-JUL
3) <b>Applicant:</b> DIT LANGA <b>ID NO.</b> 7705145577083 <b>Association:</b> CATO-CREST TAXI OWNERS ASSOCIATION	4) <b>Applicant Address:</b> 2492 THANDA ROAD MAYVILLE DURBAN 4091
5) <b>Existing Licence Holder:</b> NOT APPLICABLE <b>ID NO.</b> NOT APPLICABLE	6) <b>Existing Licence Holder Address:</b> NOT APPLICABLE
7) <b>Type of application:</b> NEW OPERATING LICENCE	8) <b>Operating Licence Number:</b> NOTAVAILABLE
9) <b>Vehicle Type:</b> MINIBUS	10) 1 X 15 (SEATED) + 0 (STANDING)
11) <b>Region:</b> DURBAN CENTRAL	
12.1	<p>2206KW21004R00053666 - CATO CREST TO DURBAN.</p> <p>INBOUND: FROM APPROVED TAXI RANK IN CATO CREST (GRAMMAR ROAD),RIGHT INTO CROMPTON ROAD INTO MOLVER ROAD,LEFT INTO CATO MANOR,INTO OWEN AVENUE,INTO BIDSTONE ROAD,RIGHT INTO JAN SMUTS HIGHWAY (M13),INTO BEREAD ROAD NORTH,INTO OLD DUTCH ROAD,RIGHT INTO MARKET ROAD,RIGHT INTO LEOPOLD STREET,RIGHT INTO WARWICK AVENUE AND PROCEED TURNING LEFT INTO WARWICK AVENUE / OLD DUTCH ROAD TAXI RANK AND RETURN AS FOLLOWS.</p> <p>OUTBOUND: FROM WARWICK AVENUE / OLD DUTCH ROAD TAXI RANK RIGHT INTO ALICE STREET RIGHT INTO MARKET ROAD,RIGHT INTO CANONGATE ROAD,INTO THE WESTERN FREEWAY (N3) INTO BEREAD ROAD SOUTH,LEFT INTO JAN SMUTS HIGHWAY (M13) LEFT INTO BIDSTONE ROAD,INTO OWEN AVENUE,INTO CATO MANOR ROAD,RIGHT INTO MOLVER ROAD,LEFT INTO CROMPTON ROAD,LEFT INTO GRAMMAR ROAD AND PROCEED TO THE TAXI RANK ON GRAMMAR ROAD.</p>



## transport

Department:  
Transport  
Province of KwaZulu-Natal

## GAZETTE

LGKZNG13-2021-JUL

REGION: ALL

1) <b>Application Number:</b> APP0130926	2) <b>Gazette Number:</b> LGKZNG13-2021-JUL
3) <b>Applicant:</b> MJ, MTHIYANE <b>ID NO.</b> 3712235181085 <b>Association:</b> MTUBATUBA TAXI OWNERS L&L DISTANCE ASS.	4) <b>Applicant Address:</b> P O BOX 357 MTUBATUBA  3935
5) <b>Existing Licence Holder:</b> NOT APPLICABLE <b>ID NO.</b> NOT APPLICABLE	6) <b>Existing Licence Holder Address:</b> NOT APPLICABLE
7) <b>Type of application:</b> NEW OPERATING LICENCE	8) <b>Operating Licence Number:</b> LGKZN0603000321
9) <b>Vehicle Type:</b> MINIBUS	10) 1 X 15 (SEATED) + 0 (STANDING)
11) <b>Region:</b> UMKHANYAKUDE	
12.1	2207442207Z10146175 - 29. MTUBATUBA TAXI RANK TO MKHUZE TAXI RANK.  FROM APPROVED TAXI RANK IN MTUBATUBA TO APPROVED TAXI RANK IN MKHUZE TURN INTO JOHN ROSS HIGHWAY JOIN P237 ROAD AND JOIN P235-1 STRAIGHT TO N2 ROAD THEN TURN RIGHT ON THE ROAD P234. PROCEED STRAIGHT TO MKHUZE TAXI RANK AND RETURN
12.2	22074422074400146170 - MONZI TO MTUBATUBA  FROM APPROVED TAXI RANK MONZI ON ROAD P397 TO APPROVED TAXI RANK IN MTUBATUBA VIA EGALOFINI, ESILENGENI, EMBANGWENI, E ONE AND JOIN ROAD P237 AND TURN LEFT VIA PINE CAM SAFCOL, 121 BATTALION, NORDAZE DIRECT AND RETURN.
12.3	22074422074400146171 - MTUBATUBA TO KWANGWANASE  FROM MTUBATUBA TAXI RANK STRAIGHT TO JOHN ROSS HIGHWAY JOIN P237 ROAD AND JOIN P235-1 STRAIGHT TO N2 ROAD PROCEED STRAIGHT IN N2 ROAD THEN TURN RIGHT ON ROAD P522-1 VIA JOZINI PROCEED STRAIGHT ON N2 ROAD THEN TURN RIGHT ON ROAD P522-1 VIA BHAMBANANA, SIKHEMELELE, PHELANDABA DIRECT TO MANGUZI TAXI RANK AND RETURN.
12.4	22074422074400146173 - MTUBATUBA TO MBAZWANA.  FROM MTUBATUBA TAXI RANK STRAIGHT TO JOHN ROSS HIGHWAY JOIN P237 ROAD AND JOIN P235-1 STRAIGHT TO N2 ROAD AND TURN RIGHT PROCEED STRAIGHT AND JOIN P453 VIA HLUHLUWE PROCEED TO JOIN ROAD P2-8 AND TURN LEFT THEN TURN RIGHT TO JOIN ROAD P466-1 PROCEED STRAIGHT VIA LOWER MKHUZE AND PROCEED STRAIGHT TO P466-2 ROAD PROCEED STRAIGHT TO MBAZWANE TAXI RANK AND RETURN.
12.5	22074122074400147457 - ST LUCIA TO MTUBATUBA TAXI RANK  FROM APPROVED TAXI RANK IN ST LUCIA TO APPROVED TAXI RANK IN MTUBATUBA GO STRAIGHT ON ROAD P237 STRAIGHT TO MTUBA TAXI RANK AND RETURN (NO INTERMEDIATE PASSENGERS TO BE CONVEYED).
12.6	2207442207XJ10053397 - MTUBATUBA TO EMPANGENI.  3. FROM APPROVED TAXI RANK IN MTUBATUBA, TURN LEFT ON INYATHI ROAD, TURN LEFT ON RIVERVIEW ROAD, TURN RIGHT ON P237 ROAD, JOIN N2, TURN LEFT AND PROCEED STRAIGHT, TURN RIGHT TO JOIN ROAD R102, PROCEED STRAIGHT TO EMPANGENI, TAKE TURNER ROAD, STRAIGHT TO B-RANK RETURN BACK ON TURNER ROAD, TURN LEFT ON R34, TURN RIGHT TO A-RANK AND RETURN.
12.7	2207442209QU10053396 - MTUBATUBA TO MANDENI  FROM APPROVED TAXI RANK IN MTUBATUBA, TURN LEFT ON INYATHI ROAD, TURN LEFT ON RIVERVIEW ROAD, TURN RIGHT ON P237 ROAD, JOIN N2, BEFORE EMPANGENI, TURN RIGHT, JOIN ROAD R102, PASS EMPANGENI, PASS GINGINDLOVU, TURN RIGHT ON ROAD P459, STRAIGHT TO MANDENI TAXI RANK AND RETURN.  RESTRICTION: ONLY DROPPING OF PASSENGERS IS ALLOWED.
12.8	22074420018410053408 - MTUBATUBA TO DURBAN.  1. FROM APPROVED TAXI RANK IN MTUBATUBA, TURN LEFT ON INYATHI ROAD, LEFT ON RIVERVIEW ROAD, TURN RIGHT ON P237 ROAD, JOIN N2 ROAD, TURN LEFT, STRAIGHT EMPANGENI, TURN RIGHT TO ROAD R102, PASS EMPANGENI, STANGER, TONGAAT, VERULAM (DROPPING OFF PASSENGERS CAN ONLY BE DONE) THAN JOIN M41 ROAD, PASS GATEWAY AND JOIN M4, PROCEED STRAIGHT TO DURBAN, TURN RIGHT ON ARGYLE STREET, TURN LEFT ON UMNGENI ROAD, PROCEED TO LEOPARD ROAD, TURN RIGHT TO ALICE STREET STRAIGHT TO UMNGENI, TURN LEFT, PROCEED TO UMNGENI ROAD, STRAIGHT TO DURBAN STATION AND RETURN NO IMMEDIATE PASSENGERS BETWEEN THE TWO POINTS.  RESTRICTIONS: NO PICKING UP ALONG THE ROUTE.  ALTERNATIVE ROUTE.  FROM APPROVED TAXI RANK IN MTUBATUBA, TURN LEFT IN INYATHI ROAD, TURN LEFT ON RIVERVIEW ROAD, TURN RIGHT ON P237 ROAD, JOIN N2, PROCEED STRAIGHT ON FREEWAY, PASS MTHUNZINI TOLLGATE, MVOTI PLAZA, TURN LEFT ON M4 ROAD, PASS BALLITO, MHLANGA, LALUCIA, STRAIGHT TO DURBAN, JOIN ARGYLE STREET, TURN LEFT UMNGENI ROAD, PROCEED LEOPARD ROAD, TURN RIGHT PROCEED TO WARWICK AVENUE, TURN RIGHT ALICE STREET, STRAIGHT TO UMNGENI ROAD, TURN LEFT, PROCEED ON UMNGENI ROAD, STRAIGHT TO DURBAN STATION AND RETURN.  ALTERNATIVE ROUTE.  FROM APPROVED TAXI RANK IN MTUBATUBA, TURN LEFT ON INYATHI ROAD, TURN LEFT ON RIVERVIEW, TURN RIGHT ON P237 ROAD, JOIN N2, TURN LEFT, PROCEED STRAIGHT PASS MTHUNZINI TOLLGATE, UMVOTI PLAZA, TONGATHI TOLLGATE PROCEED STRAIGHT, TURN LEFT ON ROAD R102, PROCEED STRAIGHT AND JOIN UMNGENI ROAD, TURN LEFT PROCEED AND UMNGENI ROAD, STRAIGHT TO DURBAN STATION AND RETURN.  ONLY DROPPING OF PASSENGERS IS ALLOWED.
12.9	22074422076110053400 - MTUBATUBA TO NONGOMA.  FROM APPROVED TAXI RANK IN MTUBATUBA TO APPROVED TAXI RANK IN NONGOMA. FROM MTUBATUBA TAXI RANK, JOIN INYATHI ROAD, TURN RIGHT ON RIVERVIEW ROAD, STRAIGHT TO JOIN ROAD P235/1, PASS HLABISA, NO PICKING UP AND DROPPING OFF OF PASSENGERS, PROCEED STRAIGHT TO ROAD P235/1, PROCEED STRAIGHT TO NONGOMA TAXI RANK AND RETURN.



## transport

Department:  
Transport  
Province of KwaZulu-Natal

## GAZETTE

LGKZNG13-2021-JUL

REGION: ALL

12.10	22074422074400053407 - KWAMSANE TAXI RANK TO MTUBATUBA TAXI RANK FROM APPROVED TAXI RANK IN MTUBATUBA TO APPROVED TAXI RANK IN KWAMSANE TOWNSHIP FROM MTUBATUBA TAXI RANK, TURN LEFT ON INYATHI ROAD, TURN LEFT ON RIVERVIEW ROAD, THEN TURN RIGHT ON ROAD P237, TURN LEFT ON N2 ROAD PASS FOUR OF US, MKHONZA, EGUGULETHU SUPERMARKET KWAMKHONZA, TURN TO THE TAXI RANK AND RETURN NO RESTRICTION ON PICK UP AND DROP PASSENGERS.
12.11	22074422074400053406 - VULAMEHLO TAXI RANK TO MTUBATUBA TAXI RANK. FROM APPROVED TAXI RANK IN VULAMEHLO, PASS EMALANDA H.P.SCHOOL, EMAJUBENI, BHEKANI EZINGQAWENI, KWANSISANDE JOIN ROAD P235, STRAIGHT TO MTUBATUBA TAXI RANK AND RETURN.
12.12	22074422074400053405 - RIVERVIEW TAXI RANK TO MTUBATUBA TAXI RANK. FROM APPROVED TAXI RANK IN RIVERVIEW TO APPROVED TAXI RANK IN MTUBATUBA, PROCEED ON RIVERVIEW ROAD, PASS MTUBATUBA PRIMARY SCHOOL, DIRECT TO MTUBATUBA TAXI RANK AND RETURN.
12.13	2207442207TM10053401 - 7. MTUBATUBA TO HLUHLUWE. FROM APPROVED TAXI RANK IN MTUBATUBA TO APPROVED TAXI RANK IN HLUHLUWE, FROM MTUBATUBA TAXI RANK, STRAIGHT TO JOHN ROSS HIGHWAY, JOIN ROAD P327, TURN LEFT JOINING RIVERVIEW ROAD, TURN RIGHT AND PROCEED STRAIGHT JOINING N2 ROAD, PROCEED STRAIGHT JOINING P453, STRAIGHT TO HLUHLUWE TAXI RANK AND RETURN.
12.14	22074422074400053399 - MTUBATUBA TO HLABISA FROM APPROVED TAXI RANK IN MTUBATUBA TO APPROVED TAXI RANK IN HLABISA, FROM MTUBA TAXI RANK GO STRAIGHT, JOIN JOHN ROSS HIGHWAY, TURN LEFT JOIN ROAD P237, TURN RIGHT, JOIN ROAD P235-1, PROCEED STRAIGHT TO HLABISA AND RETURN.



## transport

Department:  
Transport  
Province of KwaZulu-Natal

## GAZETTE

LGKZNG13-2021-JUL

REGION: ALL

1) <b>Application Number:</b> APP0130933	2) <b>Gazette Number:</b> LGKZNG13-2021-JUL
3) <b>Applicant:</b> S NDEBELE <b>ID NO.</b> 7606285607088 <b>Association:</b> KWAMNYANDU TAXI OWNERS ASSOCIATION	4) <b>Applicant Address:</b> U 524 UMLAZI P O UMLAZI 4031
5) <b>Existing Licence Holder:</b> NOT APPLICABLE <b>ID NO.</b> NOT APPLICABLE	6) <b>Existing Licence Holder Address:</b> NOT APPLICABLE
7) <b>Type of application:</b> NEW OPERATING LICENCE	8) <b>Operating Licence Number:</b> NOTAVAILABLE
9) <b>Vehicle Type:</b> MINIBUS	10) 1 X 15 (SEATED) + 0 (STANDING)
11) <b>Region:</b> NINGIZMU 2	
12.1	2206QB21004R00049765 - UMLAZI SECTION Z TO DURBAN METRO FROM Z RANK, JOIN SPINAL ROAD, TURN RIGHT INTO SIMELNANE ROAD, TURN RIGHT INTO DINIZULU GROVE, TURN RIGHT INTO BHUBESI PLACE AA, TURN RIGHT INTO NGWENYA GROVE, TURN RIGHT INTO BOYI SIMELANE AVENUE, LEFT INTO MUGABE ROAD, LEFT INTO SOUTH SPINAL ROAD AND PROCEED AS PER ROUTE 5.
12.2	2206QB21004R00049766 - UMLAZI SECTION Z TO DURBAN METRO FROM Z RANK, JOIN SOUTH SPINAL ROAD, TURN RIGHT INTO CHICAGO CRESCENT AA AND RETURN RIGHT INTO SOUTH SPINAL ROAD TO CC SECTION, SOUTH SPINAL ROAD, TURN INTO BHAMBATHA STREET, TURN INTO SHAKA CIRCLE (BB). TURN RIGHT INTO BHAMBATHA STREET, TURN LEFT INTO JEJE LN, TURN RIGHT INTO MAFUKUZELA STREET, TURN LEFT INTO MSQHOBOZA CRESCENT, TURN LEFT INTO MNYANDU ROAD, TURN RIGHT INTO NANDI ROAD, LEFT INTO MAFUKUZELA STREET, RIGHT INTO JEJE LN, LEFT INTO SOUTH SPINAL ROAD AND PROCEED AND PROCEED AS PER ROUTE 5.
12.3	2206QB21004R00049768 - UMLAZI SECTION Z TO DURBAN METRO FROM Z RANK JOIN MKHIWANE STREET, LEFT INTO MAYIBUYE DRIVE, TURN RIGHT INTO ROAD 1603, TURN RIGHT INTO UMDLEBE ROAD, RIGHT INTO BANANA ROAD, LEFT JOIN UMDLEBE ROAD, RIGHT INTO ROAD 1603 INTO ROAD 1703, 1702, UNIT 17, TURN RIGHT, JOIN MANGOSUTHU HIGHWAY AND PROCEED AS PER ROUTE 5.
12.4	2206QB21004R00049769 - UMLAZI SECTION Z TO DURBAN METRO  5.1. FROM Z RANK, JOIN SOUTH SPINAL ROAD, LEFT INTO ROAD 2631 INTO KING SENZANGAKHONA CLOSE AND RETURN RIGHT INTO SOUTH SPINAL ROAD, TURN RIGHT INTO ROAD 2403, INTO MAYIBUYE STREET, TURN LEFT INTO PHAMBILI ROAD, P SECTION, TURN RIGHT INTO MAYIBUYE DRIVE, TURN LEFT INTO ROAD 421 AND JOIN MANGOSUTHU HIGHWAY, V ROBOT, PASS EZIMBUZINI, PASS MSHIYENI HOSPITAL, PASS REUNION, JOIN M30, JOIN M4 FREEWAY TO DURBAN INTO WEST STREET TO POINT ROAD, TURN LEFT INTO FIELD STREET, TURN LEFT INTO PINE STREET, ALONG KINGSGATE TO MARKET, TO RANK 101/50 AND RETURN ALONG THE SAME ROUTE IN REVERSE.  5.2. FROM Z RANK JOIN MKHIWANE STREET, LEFT INTO MAYIBUYE DRIVE, TURN RIGHT INTO ROAD 1603, INTOEPHRAIM MDALA INTO MAPHUMULO ROAD, RIGHT INTO MANGOSUTHU HIGHWAY TO SOUTH COAST ROAD PASS WEMA, MOBENI, CLAIRWOOD, LEFT INTO EDWIN SWALES VCDRIVE RIGHT INTO SARNIA ROAD, INTO UMBILO ROAD, RIGHT INTO BEREA ROAD, LEFT INTO WARWICK AVENUE, RIGHT INTO ALICE STREET, RIGHT INTO MARKET ROAD AND PROCEED TO MARKET RANK 101/50, AND RETURN.  5.3. FROM MANGOSUTHU HIGHWAY, RIGHT INTO ROAD NO.12 AND PROCEED TURNING LEFT INTO EZIMBUZINI TAXI RANK OR PROCEED JOINING OLD SOUTH COAST ROAD, RIGHT INTO SOUTH COAST ROAD, PROCEED TO JOIN M4 INKOSI ALBERT LUTHULI FREEWAY AND PROCEED TO RANK 101/50.  5.4. FROM MANGOSUTHU HIGHWAY TURN LEFT INTO OFF RAMP "TO MSHIYENI HOSPITAL AND TURNING LEFT INTO AN ONRAMP TO MANGOSUTHU HIGHWAY INTO SOUTH COAST ROAD AND PROCEED TO THE M4 (INKOSI ALBERT LUTHULI FREEWAY). LEFT INTO MOORE ROAD OFF RAMP INTO WARWICK AVENUE, RIGHT INTO ALICE STREET, RIGHT INTO MARKET ROAD AND PROCEED TO RANK 101/50 ON MARKET ROAD.  ALTERNATIVE  5.5. FROM M4 RIGHT INTO WEST STREET INTO POINT ROAD, RIGHT "INTO BAY TERRACE, RIGHT INTO STANGER STREET, LEFT INTO ORDANCE ROAD, INTO LEOPARD STREET, INTO WARWICK AVENUE, RIGHT INTO ALICE STREET, RIGHT INTO MARKET ROAD AND PROCEED TO RANK 101/50 ON MARKET ROAD AND RETURN SUBSTANTIALLY ALONG THE SAME ROUTE IN REVERSE.  5.6. FROM M4 LEFT INTO MOORE ROAD OFF RAMP INTO WARWICK AVENUE, RIGHT INTO ALICE STREET, RIGHT INTO GREYSTREET, RIGHT INTO QUEEN STREET AND PROCEED TO RANK ON QUEEN OUTSIDE THE CATHEDRAL, RANK 101 AND RETURN SUBSTANTIALLY ALONG THE SAME ROUTE IN REVERSE.



## transport

Department:  
Transport  
Province of KwaZulu-Natal

## GAZETTE

LGKZNG13-2021-JUL

REGION: ALL

1) <b>Application Number:</b> APP0130939	2) <b>Gazette Number:</b> LGKZNG13-2021-JUL
3) <b>Applicant:</b> TH HLAMBISA <b>ID NO.</b> 7906105350087 <b>Association:</b> MAPHEPHETHE TAXI ASSOCIATION	4) <b>Applicant Address:</b> 37 SWORDFISH ROAD NEWLANDS EAST DURBAN KWA-ZULU NATAL 4051
5) <b>Existing Licence Holder:</b> NOT APPLICABLE <b>ID NO.</b> NOT APPLICABLE	6) <b>Existing Licence Holder Address:</b> NOT APPLICABLE
7) <b>Type of application:</b> NEW OPERATING LICENCE	8) <b>Operating Licence Number:</b> NOTAVAILABLE
9) <b>Vehicle Type:</b> MINIBUS	10) 1 X 15 (SEATED) + 0 (STANDING)
11) <b>Region:</b> GREATER NORTH	
12.1	2206LS2206LS00053624 - MAPHEPHETHENI TO DURBAN.  FROM APPROVED TAXI RANK IN MAPHEPHETHENI (MBEJE STORE) ON D1504 LEFT INTO P718, RIGHT TURN INTO P100, RIGHT TURN INTO M27/P93, LEFT TURN INTO MR93/M25 (KWAMASHU HIGHWAY), INTO NORTH COAST ROAD, INTO UMGENI ROAD, INTO SOLDIER WAY ROAD AND PROCEED INTO SOLDIER WAY TAXI RANK.  ALTERNATIVELY.  UMGENI ROAD, RIGHT INTO LEOPOLD STREET, RIGHT INTO WARWICK AVENUE, RIGHT INTO ALICE STREET, RIGHT INTO SOLDIERS WAY ROAD AND PROCEED INTO SOLDIERS WAY TAXI RANK.  ALTERNATIVELY.  FROM KWAMASHU HIGHWAY (M25), TURN RIGHT INTO N2, LEFT INTO N3 EAST BOUND, LEFT INTO OLD DUTCH ROAD, INTO ALICE STREET RIGHT INTO SOLDIERS WAY TAXI RANK.
12.2	2206OM2206LS00055481 - 4. ODADENI TO DURBAN.  FROM APPROVED TAXI RANK IN ODADENI ROAD (A3798) RIGHT INTO P718 RIGHT INTO P100 RIGHT INTO M27/P23, LEFT INTO MR93/M25 (KWAMASHU HIGHWAY) INTO NORTH COAST ROAD INTO UMGENI ROAD RIGHT INTO LEOPOLD STREET RIGHT INTO WARWICK AVENUE RIGHT INTO ALICE STREET RIGHT INTO SOLDIERS WAY ROAD AND PROCEED IN SOLDIERS TAXI RANK.  ALTERNATIVELY: FROM KWAMASHU HIGHWAY (M25) TURN RIGHT INTO N2 LEFT INTO N3 EAST BOUND LEFT INTO OLD DUTCH INTO ALICE STREET RIGHT INTO SOLDIERS WAY ROAD AND PROCEED INTO SOLDIERS WAY TAXI RANK.
12.3	2206OM2206OA00055483 - 6. MAPHEPHETHENI TO INANDA.  FROM APPROVED TAXI RANK IN INANDA TAXI RANK (EMTSHEBHENI) INTO M27/P93, LEFT INTO P100 LEFT INTO P718 RIGHT INTO D1504 AND PROCEED INTO MAPHEPHETHENI TAXI RANK (MBEJE STORE).
12.4	2206OM2206RK00055482 - 5. MAPHEPHETHENI TO PINETOWN.  FROM APPROVED TAXI RANK IN MAPHEPHETHENI (MBEJE STORE) ON D1504, RIGHT INTO P718, RIGHT TURN INTO (P259) INTO FISCHER ROAD, RIGHT INTO M33/INANDA ROAD, LEFT INTO OLD MAIN ROAD IN HILLCREST (DROP-OFF AND PICK -UP) LEFT INTO M13, LEFT INTO OLD MAIN ROAD, RIGHT INTO ANDERSON ROAD AND PROCEED INTO ANDERSON ROAD TAXI RANK.
12.5	2206PM2206LS00055480 - VUTHA TO DURBAN.  FROM APPROVED TAXI RANK IN KWAVUTHA STORE ALONG VUTHA ROAD (A3796) LEFT TURN INTO P718 RIGHT INTO P100 LEFT INTO MR93/M25 (KWAMASHU HIGHWAY) INTO NORTH COAST ROAD INTO UMGENI ROAD RIGHT INTO LEOPOLD STREET RIGHT INTO WARWICK AVENUE RIGHT INTO ALICE STREET RIGHT INTO SOLDIERS WAY ROAD AND PROCEED INTO SOLDIERS WAY TAXI RANK.  ALTERNATIVELY: FROM KWAMASHU HIGHWAY (M25) TURN RIGHT INTO N2 LEFT INTO N3 EAST BOUND INTO OLD DUTCH ROAD INTO ALICE STREET RIGHT INTO SOLDIERS WAY ROAD AND PROCEED INTO SOLDIERS WAY TAXI RANK.



## transport

Department:  
Transport  
Province of KwaZulu-Natal

## GAZETTE

LGKZNG13-2021-JUL

REGION: ALL

1) <b>Application Number:</b> APP0130940	2) <b>Gazette Number:</b> LGKZNG13-2021-JUL
3) <b>Applicant:</b> CZ CELE <b>ID NO.</b> 6604210566082 <b>Association:</b> BAMBANANI TAXI ASSOCIATION(KZN)	4) <b>Applicant Address:</b> DAGAMA STREET LOT 90, NO 7 MARGATE 4275
5) <b>Existing Licence Holder:</b> TH CELE <b>ID NO.</b> 3911160300088	6) <b>Existing Licence Holder Address:</b> DAGAMA STREET LOT 90, NO 7 MARGATE 4275
7) <b>Type of application:</b> DECEASED TRANSFER AND NEW OPERATING LICENCE AND CONVERSION	8) <b>Operating Licence Number:</b> 1355958
9) <b>Vehicle Type:</b> MINIBUS TAXI	10) 1 X 9-16 (SEATED) + 0 (STANDING)
11) <b>Region:</b> UGU-OGWINI	
12.1	2206EO2206EZ00055165 - 4 PORT EDWARD / XOLO / GCILIMA ROUTE PORT EDWARD TAXI RANK TOWARDS XOLO ROUTE TRIBAL AREA, PORT EDWARD / IZINGOLWENI TAR ROAD, TURN RIGHT PENDUKA TOWARDS GCILIMA AND TOWARDS MARGATE TAXI RANK PROCEED WITH GRAVEL ROAD -PENDUKA MANZAMHLOPHE GRAVEL ROAD PROCEED PASS JABULANI STORE D1095 GRAVEL XOLO SERVICE GRAVEL ROAD PROCEED ALONG TOWARDS GDILIMA, KWAMKHIZA STORE - DROP OFF AND PICK UP TURN LEFT TO D1092 NKONENI, TURN AROUND AT NKONENI / TUTUKA TAXI RANK, TURN RIGHT - OKHUSHWINI GRAVEL ROAD - THOKOTHE ROAD - SERVICE ROAD, DELIHLAZO TAXI RANK, TURN AROUND SAME ROUTE BACK.
12.2	2206EO2206EZ00194263 - GCILIMA TO MARGATE GCILIMA TAXI RANK. FROM GCILIMA TAXI RANK, GCILIMA ROAD, MARGATE SERVICE. TURN LEFT NKAMPINI-MBAMBI HIGH SCHOOL PICK UP DROP OFF MQADI STOPPING ZONE, TURN RIGHT D203- BHOKODISA, STOP AT MHLABULUNGILE SCHOOL, THANDOKUHLE STORE/SHAKA STORE DROP OFF AND PICK UP, PROCEED ALONG D203, TURN LEFT R61 TOWARDS MARGATE, TURN LEFT AT RAMSGATE TURN OFF, TURN RIGHT AT ALFORD AVENUE, TURN LEFT IN MARINE DRIVE, TURN INTO EMOYENI TAXI RANK, RETURN SAME BACK TO GCILIMA.
12.3	2206EO2206EZ00194265 - 8.GCILIMA ROUTE TO MARGATE. FROM GCILIMA TAXI RANK, GCILIMA ROAD, MARGATE SERVICE. TURN LEFT NKAMPINI MBAMBI HIGH SCHOOL PICK UP AND DROP OFF, MQADI STOPPING ZONE TURN RIGHT D203 BHOKODISA, STOP AT MHLABULUNGILE SCHOOL, THANDOKUHLE / SHAKA STORE DROP OFF AND PICK UP, PROCEED ALONG D203, TURN LEFT AT R61 TOWARDS MARGATE, TURN LEFT AT RAMSGATE TURN OFF, TURN LEFT IN MARINE DRIVE, TURN RIGHT INTO EMOYENI TAXI RANK, AND RETURN OPPOSITE ROUTE BACK.
12.4	2206EV2206EZ00055166 - GCILIMA TO MARGATE GCILIMA TAXI RANK, GCILIMA ROAD, MARGATE, SERVICE - TURN LEFT NKAMPINI - MBAMBI HIGH SCHOOL PICK UP AND DROP OFF, MQADI STOPPING ZONE, TURN RIGHT D203 - BHODISA, STOP AT MHLABULUNGILE SCHOOL, THANDOKUHLE / SHAKA STORE DROP OFF AND PICK UP, PROCEED ALONG D203, TURN LEFT R61 TOWARDS MARGATE, TURN LEFT AT RAMSGATE TURN OFF, TURN RIGHT AT ALFORD AVENUE, TURN LEFT IN MARINE DRIVE, TURN RIGHT INTO EMOYENI TAXI RANK, RETURN OPPOSITE ROUTE BACK.
12.5	2206EV2206EZ00194264 - MVUTSHINI TO MARGATE. FROM MVUTSHINI STAR POINTS TAXI RANK, PROCEED WITH GRAVEL ROAD TO MANKUNTSHANE PICK UP AT MBHELE BUS STOP, TURN RIGHT TO D1091 AT BANGUNI STORE PICK UP BANGUNI STORE, PROCEED THEN TURN LEFT INTO GRAVEL ROAD OATLANDS TOWARDS GAMALAKHE, TURN RIGHT INTO FASCADALE ROAD TO RAMSGATE PICK UP AND DROP OFF RAMSGATE TURN LEFT WITH R620 TO MARGATE-PROCEED WITH MARINE DRIVE TURN RIGHT TO MARGATE TAXI RANK, SAME ROUTE BACK TO MVUTSHINI.
12.6	2206EZ2100CY00055167 - GCILIMA TO MARGATE TAXI RANK FROM MARGATE TAXI RANK TURN LEFT IN R61 MARINE DRIVE PROCEED ON THE R61 TOWARDS RAMSGATE, USE OLD RAMSGATE ROAD - ROAD AT SOUTHBROOM, TURN RIGHT INTO BUSHY VALE NO.1 PROCEED ON GRAVEL ROAD COME OUT AT BUSHY VALE NO.3 D337 - MARINA BEACH, PICK UP AT GCILIMA PHATHWA HIGH SCHOOL, TURN ON THE R102/MARINA BEACH, PICK AND DROP OFF ZONE AT SOUTHBROOM, TURN LEFT ON THE R102 TO RAMSGATE, TAKE RAMSGATE TURN OFF ON TOLL ROAD, TURN RIGHT AT ALFORD AVENUE, TURN LEFT IN R61 MARINE DRIVE TURN RIGHT INTO EMOYENI TAXI RANK.
12.7	2206EZ22067A00055168 - MVUSHINI TO MARGATE MVUSHINI ROUTE TURN LEFT INTO MARINE DRIVE, PROCEED STRAIGHT INTO MARINE DRIVE, TURN RIGHT INTO FASCADALE ROAD TURN RIGHT INTO GRAVEL ROAD - OATSLANDS - TOWARDS GAMALAKHE, TURN RIGHT INTO D1097, TURN LEFT INTO D1091 AT BUNGANI STORE PROCEED STRAIGHT INTO GRAVEL ROAD, PICK UP AND DROP OFF AT THE STAR POINTS RANK, MVUTSHINI STOP - OFF AND PICK UP, WILTON ROAD - PROCEED LEFT STOP AT MBHELE STOP - PICK UP AND DROP OFF POINTS, TURN RIGHT MANKUTSHANE ROAD GRAVEL, TURN AROUND AT MANKUTSHANE RANK SAME ROUTE BACK TO MARGATE.
12.8	2206FG21008S10055171 - PORT EDWARD TO PORT SHEPSTONE FROM TAXI RANK TURN RIGHT IN MARINE DRIVE - R61, PROCEED WITH MARINE DRIVE TOWARDS SHELLEY BEACH, MANABA PICK UP ON MARINE DRIVE - GOLDEN MOON, DROP OFF IN MARINE DRIVE - UVONGO BUS STOP UVONGO - MARINE DRIVE PICK UP AND DROP OFF AT ST. MICHAEL-ON-SEA PROCEED MARINE DRIVE R61 TOWARDS SHELLEY BEACH, STOP AT ABRIE SPIES MARINE DRIVE AT PICK UP AND DROP OFF ZONE PROCEED WITH MARINE DRIVE, STOP AND PICK UP IN MARINE DRIVE (OLD DRIVE-IN), PROCEED WITH MARINE DRIVE-PICK UP AND DROP OFF AT OLD MCDONALDS FARM, STOP AND DROP OFF AT PORT SHEPSTONE TECHNIKON PROCEED WITH THE R61 - TURN RIGHT AT QUARRY ROAD INTERSECTION, TURN LEFT IN BAZELY ROAD, TURN LEFT IN CONNER STREET, TURN RIGHT IN MCARTHUR STREET, TURN RIGHT IN DENNIS SHEPSTONE, TURN LEFT IN RYDER STREET ACROSS NELSON MANDELA DRIVE INTO PORT SHEPSTONE TAXI RANK SAME ROUTE BACK.
12.9	2206FG22067A00194261 - PORT EDWARD TO PORT SHEPSTONE FROM PORT EDWARD TAXI RANK TURN RIGHT TO THE ROBOT, AT THE ROBOT TURN LEFT TO R61 AND PROCEED WITH R61 TOWARDS MUNSTER PICK UP AND DROP OFF AT MUNSTER, PROCEED TO TRAFALGAR PICK UP AND DROP OFF AND PROCEED TOWARDS SAN LAMEER PICK UP AND DROP OFF MARINA BEACH PROCEED TOWARDS SOUTHBROOM BUS STOP PICK UP AND DROP, PROCEED STRAIGHT WITH R61, TURN LEFT TO ALFORD ROAD AND TURN RIGHT WITH ALFORD TO R620, PROCEED WITH R620 MARINE DRIVE TO MANABA PICK UP AND DROP OFF AT MANABA BUS STOP, PROCEED WITH MARINE DRIVE UVONGO PICK UP AND DROP OFF UVONGO BUS STOP, PROCEED TO ST MICHAELS PICK UP AND DROP OFF AT ST MICHAELS, PROCEED TO SHELLEY BEACH STOP AT ABRI SPIES PICK UP AND DROP OFF, PROCEED WITH MARINE DRIVE TOWARDS MC DONALDS FARM STOP AND DROP OFF PORT SHEPSTONE TECHNIKON PROCEED WITH R61 TURN RIGHT AT QUARRY ROAD INTERSECTION TURN LEFT IN BAZELY ROAD TURN LEFT INTO CORNNER ROAD TURN RIGHT IN MC ARTHUR STREET TURN RIGHT IN DENNIS SHEPSTONE TURN LEFT IN RYDER STREET ACROSS NELSON MANDELA INTO PORT SHEPSTONE TAXI RANK SAME ROUTE BACK TO PORT EDWARD.(CHANGE OF STARTING POINT) AS PER THE DECISION OF THE BOARD.



## transport

Department:  
Transport  
Province of KwaZulu-Natal

## GAZETTE

LGKZNG13-2021-JUL

REGION: ALL

12.10	2206FG2206EZ00055162 - MARGATE TO PORT EDWARD FROM MARGATE TAXI RANK TURN LEFT TO MARINE DRIVE, PICK UP AT VILLA DEL SOL, TURN RIGHT ALFORD AVENUE 61 - TURN LEFT R61 TOLL ROAD, PROCEED WITH TOLL THROUGH SOUTHBROOM, PICK UP AND DROP OFF SOUTHBROOM, PROCEED ALONG R620 TOWARDS PORT EDWARD, PICK UP AND DROP OFF AT SAN LAMEER, PROCEED ON THE R620 TOWARDS TRAFALGAR, PICK AND DROP OFF AT TRAFALGAR PROCEED ON THE R620 TOWARDS MUNSTER, PICK UP AND DROP OFF AT MUNSTER, PROCEED ON THE R620 PICK UP AND DROP OFF AT IZINGOLWENI TURN OFF, PROCEED R620 TOWARDS PORT EDWARDS SAME ROUTE BACK TO MARGATE.
12.11	2206FG2206FK00055163 - 2. PORT EDWARD /IZINGOLWENI/BRAEMER/MARGATE ROUTE. FROM BRAEMAR ROAD, IZINGOLWENI, PORT EDWARD, TURN LEFT INTO BRAEMAR ROAD, PROCEED ALONG BRAEMAR ROAD TOWARDS IZINGOLWENI, TURN RIGHT - GRAVEL ROAD BRAEMAR/ NZIMANDE ROAD, ENKONENI STORE-DROP OFF AND PICK UP, PROCEED ALONG GRAVEL ROAD- ENKOMENI TOWARDS NZIMANDE, PROCEED ALONG PASS ENTABENI SCHOOL, PROCEED SOMBISI STORE, TURN LEFT D861 TO WOZA PROCEED TO BAMBULA TAXI RANK TONGAAT ROAD TOWARDS PORT EDWARD PROCEED PAST TONGASI SCHOOL, TONGASI TAXI RANK, BALUNA ROAD TURN RIGHT TOWARDS PORT EDWARD TAXI RANK SAME ROUTE BACK.
12.12	2206FG2206FQ00055164 - PORT EDWARD TO WOZA FROM PORT EDWARD TAXI RANK TURN RIGHT INTO MAIN ROAD ROBOTS PROCEED R61 TOLL TOWARDS MARGATE, PROCEED R61 PAST PALM BEACH, TURN LEFT TOWARDS IZINGOLWENI, NZIMAKWE ROAD - TAR ROAD PROCEED TO THE OLD MUNSTER ROAD - MUNSTER SHOPPING CENTRE, TURN RIGHT INTO IZINGOLWENI GRAVEL ROAD PASS JERICHO STORE, PICK UP AND DROP OFF AT GATE STORE, TONGASI ROAD D1097, TURN RIGHT D0861 - WOZA ROAD PROCEED STRAIGHT ALONG WOZA ROAD, TURN LEFT TO PORT EDWARD TAXI RANK.
12.13	2206FG2206LS10055170 - 8. LAMONT ROUTE - MARGATE. FROM MANKUTSHANE RANK, TURN RIGHT GRAVEL ROAD D1091, STOP MONDE HIGH SCHOOL PROCEED ALONG D1091 GRAVEL ROAD, DLAMINI STOP PICK AND DROP OFF, MTHOMBOTHI SCHOOL STOPPING ZONE PROCEED ALONG TO LUDIMOLA CLINIC - PICK AND DROP OFF ZONE, LAMONG BIG STOP - STOP OFF AND PICK UP - DIP TANK, TURN OFF TO SERVICE ROAD NQMWEMABALA, TURN RIGHT TOWARDS SUNDUZA ROAD PROCEED STRAIGHT WITH DINGSTONE GRAVEL ROAD, TURN AROUND AT SUNDUZA TAXI RANK USE THE SAME ROUTE BACK TO MARGATE TAXI RANK AND RETURN.
12.14	2206FG2206GG00194259 - PORT EDWARD TO WOZA / NZIMAKWE ROUTE. FROM PORT EDWARD TAXI RANK TURN RIGHT INTO MAIN ROAD ROBOT, PROCEED R61 TOLL TOWARDS MARGATE, PROCEED R61 PALM BEACH, TURN LEFT TOWARDS IZINGOLWENI, NZIMAKWE ROAD ---TARR ROAD, PROCEED TO MUNSTER ROAD ?MUNSTER SHOPPING CENTRE, TURN RIGHT INTO IZINGOLWENI GRAVEL ROAD PASS JERICHO STORE PICK UP AND DROP OFF AT GATE STORE, THONGASI ROAD D1097, TURN RIGHT D0861- WOZA ROAD, PROCEED STRAIGHT ALONG WOZA ROAD, TURN LEFT TO PORT EDWARD TAXI RANK.
12.15	2206FG2206GG00194260 - PORT EDWARD - XOLO/ GCILIMA ROUTE FROM PORT EDWARD / XOLO/ GCILIMA ROUTEPORT EDWARD TAXI RANK TOWARDS XOLO ROUTE TRIBAL AREA, PORT EDWARD/ IZINGOLWENI TARR ROAD, TURN RIGHT PENDUKA TOWARDS GCILIMA AND MARGATE TAXI RANK, PROCEED WITH GRAVEL ROAD --- PENDUKA MANZAMHLOPHE GRAVEL ROAD, PROCEED PASS JABULANI STORE D1095 GRAVEL XOLO SERVICE GRAVEL ROAD, PROCEED ALONG TOWARDS GCILIMA, KWA MKHIZE STORE ? DROP OFF AND PICK UP, TURN LEFT TO D1092 NKOTHANENI, TURN AROUND AT NKOTHANENI/THUTHUKA TAXI RANK, TURN RIGHT OKHUSHWINI GRAVEL ROAD, THOKOTHE ROAD SERVICE DELIHLAZO TAXI RANK, TURN AROUND SAME BACK.
12.16	2206GG2206EZ00194262 - PORT EDWARD TO MARGATE. FROM PORT EDWARD TAXI RANK TURN RIGHT TO THE ROBOT, AT THE ROBOT TURN LEFT TO R61 AND PROCEED WITH R61 TOWARDS MUNSTER PICK UP AND DROP OFF AT MUNSTER, PROCEED TO TRAFALGAR PICK UP AND DROP OFF AND PROCEED TOWARDS SAN LAMEER PICK UP AND DROP OFF MARINA BEACH PROCEED TOWARDS SOUTHBROOM BUS STOP PICK UP AND DROP OFF, PROCEED STRAIGHT WITH R61, TURN LEFT TO ALFORD ROAD AND TURN RIGHT WITH ALFORD TO R620, PROCEED WITH R620 TO EMOYENI TAXI RANK, SAME ROUTE BACK TO THE RANK.
12.17	2206GG2206FG00194258 - PORT EDWARD / BRAEMAR/IZINGOLWENI/ MARGATE ROUTE STARTING POINT - BREMER ROAD, IZINGOLWENI, PORT EDWARD TURN LEFT INTO BREMER ROAD. PROCEED ALONG BREMER ROAD TOWARDS IZINGOLWENI, TURN RIGHT- GRAVEL ROAD BREMER/ NZIMAKWE ROAD, ENKONENI STORE- DROP OFF AND PICK UP, PROCEED ALONG GRAVEL ROAD - ENKONENI TOWARDS NZIMAKWE, PROCEED ALONG, PASS ENTABENI SCHOOL, PROCEED SOMPISI STORE, TURN LEFT D861 TO WOZA, PROCEED TO BHAMBULA TAXI RANK, THONGASI ROAD TOWARDS PORT EDWARD, PROCEED PASS THONGASI SCHOOL, THONGASI TAXI RANK, BALULA ROAD, TURN RIGHT TOWARDS PORT EDWARD TAXI RANK, SAME ROUTINE BACK.
12.18	2206BGY2206EZ00194266 - .LAMONT ROUTE- MARGATE . FROM MANKUTSHANE RANK, TURN RIGHT GRAVEL ROAD D1091, STOP MLONDE HIGH SCHOOL, PROCEED ALONG D1091 GRAVEL ROAD, DLAMINI STOP PICK UP AND DROP OFF, MTHOMBOTHI SCHOOL STOPPING ZONE, PROCEED ALONG TO LUDIMOLA CLINIC --- PICK UP AND DROP OFF ZONE, LAMONT BIG STOP ? DROP OFF AND PICK UP ? DIP TANK, TURN OFF TO SERVICE ROAD NGWEMABALA, TURN TOWARDS SUNDUZA TAXI RANK. USE THE SAME ROUTE BACK TO MARGATE TAXI RANK AND RETURN.
12.19	KZPRERC2807320 - PORT EDWARD TO WOZA (ALTERNATIVE ROUTE) FROM WOZA NKONENI SPORTS FIELD PROCEED TO WOZA PICK AND DROP OFF KWANDELU, PROCEED TO MSINSINI PICK AND DROP OFF, PROCEED ALONG D0861 TURN LEFT P69 DROP OFF KWAMHAMBULA, TURN RIGHT D1097, PROCEED ALONG PICK AND DROP AT THONGATHI BUS STOP, TURN RIGHT INTO R61, PROCEED TO LEISURE BAY PICK AND DROP, THEN PROCEED TO PORT EDWARD AT THE ROBOT TURN RIGHT TO IZINGOLWENI AND TURN LEFT TO PORT EDWARD TAXI RANK AND RETURN BACK USING THE SAME ROUTE.
12.20	KZPRERC2807369 - PHENDUKA TO MARGATE FROM PHENDUKA PICK AND DROP ESIDODANENI, PROCEED ALONG WITH P732 PICK AND DROP AT MANZAMHLOPHE MPCC, PROCEED PICK AND DROP AT THOKOTHE, PROCEED PASS OKHUSHWINI, PROCEED PICK AND DROP THOLOTHE, PROCEED PICK AND DROP OFF JABULA INN, PROCEED PICK AND DROP TO SOUTHBROOM, TURN LEFT WITH R620 PICK UP AND DROP OFF AT PISTOL SALOON, PROCEED TO RAMSGATE BUS STOP PICK AND DROP, TURN RIGHT TO EMOYENI CENTRE TAXI RANK AND RETURN BACK USING THE SAME ROUTE.
12.21	KZPRERC2807418 - BRAEMAR TO MARGATE FROM BRAEMAR STORE TURN RIGHT TO IZINGOLWENI ROAD, TURN LEFT INTO P69 PICK UP AND DROP OFF AT GATE STORE, PROCEED TO MUNSTER ROAD, T JUNCTION TURN LEFT OR RIGHT TO MUNSTER PICK AND DROP AT MUNSTER SHOPPING CENTER, THEN TURN LEFT INTO R61 BOTH JOIN R61, PROCEED PICK AND DROP PASS TRAFALGAR, SAN-LAMEER, PROCEED PICK AND DROP MARINA BEACH, SOUTHBROOM, PROCEED WITH R61 PICK AND DROP, RAMSGATE NORTH OFF RAMP PASS ALFORD ROAD, TURN LEFT INTO R620 PICK AND DROP AT RAMSGATE NORTH BUS STOP, PROCEED AND TURN RIGHT EMOYENI CENTRE TAXI RANK AND RETURN BACK USING THE SAME ROUTE.
12.22	KZPRERC2807467 - NKONENI TO MARGATE FROM NKONENI OPPOSITE NKONENI SPORT FIELD PROCEED WITH D0861 PICK AND DROP KWANDELU, PROCEED MSINSINI TURN LEFT INTO P69 DROP OFF BHAMBULA TAXI RANK, PROCEED PICK AND DROP AT GATE STORE, PROCEED TO MUNSTER SHOPPING CENTRE, TURN LEFT INTO R61 PROCEED PICK AND DROP TRAFALGAR, PROCEED PICK AND DROP SAN-LAMEER, PROCEED PICK AND DROP MARINA BEACH, PROCEED PICK AND DROP OFF SOUTH BROOM, TURN LEFT R620 PICK AND DROP PISTOL SALOON, THEN PROCEED PICK AND DROP AT RAMSGATE BUS STOP, THEN PROCEED AND TURN RIGHT INTO EMOYENI CENTRE (MARGATE) TAXI RANK AND RETURN BACK USING THE SAME ROUTE.
12.23	KZPRERC2807516 - KWALATSHODA TO MARGATE FROM KWALATSHODA PROCEED WITH LATSHODA TURN LEFT INTO R61 PICK AND DROP MUNSTER, TRAFALGAR, SAN-LAMEER, PICK AND DROP MARINA BEACH, PROCEED PASS SOUTHBROOM, TURN LEFT INTO R620 PICK AND DROP PASS PISTOL SALOON, PROCEED PICK AND DROP PASS RAMSGATE BUS STOP PROCEED AND TURN RIGHT MARGATE/EMOYENI CENTRE TAXI RANK AND RETURN BACK USING THE SAME ROUTE.


**transport**

Department:  
Transport  
Province of KwaZulu-Natal

**GAZETTE**

LGKZNG13-2021-JUL

REGION: ALL

12.24	KZPRERC2807565 - KWALATSHODA TO PORT EDWARD FROM KWALATSHODA PROCEED TO KWALATSHODA PROCEED TO KWALATSHODA ROAD, TURN RIGHT R61, PROCEED PICK AND DROP PASS MATIRSON SQUARE, PICK AND DROP ESTUARY HOTEL, PROCEED AND TURN RIGHT AT THE ROBOT TO IZINGOLWENI ROAD, PROCEED AND TURN LEFT INTO PORT EDWARD TAXI RANK AND RETURN BACK USING THE SAME ROUTE.
12.25	KZPRERC2807614 - MARGATE TO PORT SHEPSTONE FROM MARGATE TAXI RANK TURN RIGHT INTO R620, TURN RIGHT WITH UPLAND ROAD, TURN LEFT WITH MARINE DRIVE TO ST MICHAEL PICK AND DROP, PROCEED TO SHELLY BEACH PICK AND DROP, PASS SHELLY BEACH, PROCEED AND TURN LEFT WITH P55, TURN RIGHT TO SOUTH COAST MALL, PICK AND DROP, THEN TURN LEFT INTO MARINE DRIVE AND PROCEED TO PORT SHEPSTONE TECHNILON PICK AND DROP, PROCEED WITH R61, THEN TURN RIGHT AT QUARRY INTERSECTION, TURN LEFT IN CONNOR STREET, THEN TURN RIGHT IN MC ARTHUR STREET, TURN RIGHT IN DENNIS PORT SHEPSTONE, TURN LEFT IN RYDER STREET, TURN RIGHT IN DENNIS PORT SHEPSTONE, PROCEED THEN TURN LEFT IN RYSER STREET, ACROSS NELSON MANDELA DRIVE INTO PORT SHEPSTONE TAXI RANK AND RETURN BACK USING THE SAME ROUTE.





## transport

Department:  
Transport  
Province of KwaZulu-Natal

## GAZETTE

LGKZNG13-2021-JUL

REGION: ALL

1) <b>Application Number:</b> APP0130942	2) <b>Gazette Number:</b> LGKZNG13-2021-JUL
3) <b>Applicant:</b> CZ CELE <b>ID NO.</b> 6604210566082 <b>Association:</b> BAMBANANI TAXI ASSOCIATION(KZN)	4) <b>Applicant Address:</b> DAGAMA STREET LOT 90, NO 7 MARGATE 4275
5) <b>Existing Licence Holder:</b> TH CELE <b>ID NO.</b> 3911160300088	6) <b>Existing Licence Holder Address:</b> DAGAMA STREET LOT 90, NO 7 MARGATE 4275
7) <b>Type of application:</b> DECEASED TRANSFER AND NEW OPERATING LICENCE AND CONVERSION	8) <b>Operating Licence Number:</b> 1355959
9) <b>Vehicle Type:</b> MINIBUS TAXI	10) 1 X 9-16 (SEATED) + 0 (STANDING)
11) <b>Region:</b> UGU-OGVINI	
12.1	2206EO2206EZ00055165 - 4 PORT EDWARD / XOLO / GCILIMA ROUTE PORT EDWARD TAXI RANK TOWARDS XOLO ROUTE TRIBAL AREA, PORT EDWARD / IZINGOLWENI TAR ROAD, TURN RIGHT PENDUKA TOWARDS GCILIMA AND TOWARDS MARGATE TAXI RANK PROCEED WITH GRAVEL ROAD -PENDUKA MANZAMHLOPHE GRAVEL ROAD PROCEED PASS JABULANI STORE D1095 GRAVEL XOLO SERVICE GRAVEL ROAD PROCEED ALONG TOWARDS GDILIMA, KWAMKHIZA STORE - DROP OFF AND PICK UP TURN LEFT TO D1092 NKONENI, TURN AROUND AT NKONENI / TUTUKA TAXI RANK, TURN RIGHT - OKHUSHWINI GRAVEL ROAD - THOKOTHE ROAD - SERVICE ROAD, DELIHLAZO TAXI RANK, TURN AROUND SAME ROUTE BACK.
12.2	2206EO2206EZ00194263 - GCILIMA TO MARGATE GCILIMA TAXI RANK. FROM GCILIMA TAXI RANK, GCILIMA ROAD, MARGATE SERVICE. TURN LEFT NKAMPINI-MBAMBI HIGH SCHOOL PICK UP DROP OFF MQADI STOPPING ZONE, TURN RIGHT D203- BHOKODISA, STOP AT MHLABULUNGILE SCHOOL, THANDOKUHLE STORE/SHAKA STORE DROP OFF AND PICK UP, PROCEED ALONG D203, TURN LEFT R61 TOWARDS MARGATE, TURN LEFT AT RAMSGATE TURN OFF, TURN RIGHT AT ALFORD AVENUE, TURN LEFT IN MARINE DRIVE, TURN INTO EMOYENI TAXI RANK, RETURN SAME BACK TO GCILIMA.
12.3	2206EO2206EZ00194265 - 8.GCILIMA ROUTE TO MARGATE. FROM GCILIMA TAXI RANK, GCILIMA ROAD, MARGATE SERVICE. TURN LEFT NKAMPINI MBAMBI HIGH SCHOOL PICK UP AND DROP OFF, MQADI STOPPING ZONE TURN RIGHT D203 BHOKODISA, STOP AT MHLABULUNGILE SCHOOL, THANDOKUHLE / SHAKA STORE DROP OFF AND PICK UP, PROCEED ALONG D203, TURN LEFT AT R61 TOWARDS MARGATE, TURN LEFT AT RAMSGATE TURN OFF, TURN LEFT IN MARINE DRIVE, TURN RIGHT INTO EMOYENI TAXI RANK, AND RETURN OPPOSITE ROUTE BACK.
12.4	2206EV2206EZ00055166 - GCILIMA TO MARGATE GCILIMA TAXI RANK, GCILIMA ROAD, MARGATE, SERVICE - TURN LEFT NKAMPINI - MBAMBI HIGH SCHOOL PICK UP AND DROP OFF, MQADI STOPPING ZONE, TURN RIGHT D203 - BHODISA, STOP AT MHLABULUNGILE SCHOOL, THANDOKUHLE / SHAKA STORE DROP OFF AND PICK UP, PROCEED ALONG D203, TURN LEFT R61 TOWARDS MARGATE, TURN LEFT AT RAMSGATE TURN OFF, TURN RIGHT AT ALFORD AVENUE, TURN LEFT IN MARINE DRIVE, TURN RIGHT INTO EMOYENI TAXI RANK, RETURN OPPOSITE ROUTE BACK.
12.5	2206EV2206EZ00194264 - MVUTSHINI TO MARGATE. FROM MVUTSHINI STAR POINTS TAXI RANK, PROCEED WITH GRAVEL ROAD TO MANKUNTSHANE PICK UP AT MBHELE BUS STOP, TURN RIGHT TO D1091 AT BANGUNI STORE PICK UP BANGUNI STORE, PROCEED THEN TURN LEFT INTO GRAVEL ROAD OATLANDS TOWARDS GAMALAKHE, TURN RIGHT INTO FASCADALE ROAD TO RAMSGATE PICK UP AND DROP OFF RAMSGATE TURN LEFT WITH R620 TO MARGATE-PROCEED WITH MARINE DRIVE TURN RIGHT TO MARGATE TAXI RANK, SAME ROUTE BACK TO MVUTSHINI.
12.6	2206EZ2100CY00055167 - GCILIMA TO MARGATE TAXI RANK FROM MARGATE TAXI RANK TURN LEFT IN R61 MARINE DRIVE PROCEED ON THE R61 TOWARDS RAMSGATE, USE OLD RAMSGATE ROAD - ROAD AT SOUTHBROOM, TURN RIGHT INTO BUSHY VALE NO.1 PROCEED ON GRAVEL ROAD COME OUT AT BUSHY VALE NO.3 D337 - MARINA BEACH, PICK UP AT GCILIMA PHATHWA HIGH SCHOOL, TURN ON THE R102/MARINA BEACH, PICK AND DROP OFF ZONE AT SOUTHBROOM, TURN LEFT ON THE R102 TO RAMSGATE, TAKE RAMSGATE TURN OFF ON TOLL ROAD, TURN RIGHT AT ALFORD AVENUE, TURN LEFT IN R61 MARINE DRIVE TURN RIGHT INTO EMOYENI TAXI RANK.
12.7	2206EZ22067A00055168 - MVUSHINI TO MARGATE MVUSHINI ROUTE TURN LEFT INTO MARINE DRIVE, PROCEED STRAIGHT INTO MARINE DRIVE, TURN RIGHT INTO FASCADALE ROAD TURN RIGHT INTO GRAVEL ROAD - OATSLANDS - TOWARDS GAMALAKHE, TURN RIGHT INTO D1097, TURN LEFT INTO D1091 AT BUNGANI STORE PROCEED STRAIGHT INTO GRAVEL ROAD, PICK UP AND DROP OFF AT THE STAR POINTS RANK, MVUTSHINI STOP - OFF AND PICK UP, WILTON ROAD - PROCEED LEFT STOP AT MBHELE STOP - PICK UP AND DROP OFF POINTS, TURN RIGHT MANKUTSHANE ROAD GRAVEL, TURN AROUND AT MANKUTSHANE RANK SAME ROUTE BACK TO MARGATE.
12.8	2206FG21008S10055171 - PORT EDWARD TO PORT SHEPSTONE FROM TAXI RANK TURN RIGHT IN MARINE DRIVE - R61, PROCEED WITH MARINE DRIVE TOWARDS SHELLEY BEACH, MANABA PICK UP ON MARINE DRIVE - GOLDEN MOON, DROP OFF IN MARINE DRIVE - UVONGO BUS STOP UVONGO - MARINE DRIVE PICK UP AND DROP OFF AT ST. MICHAEL-ON-SEA PROCEED MARINE DRIVE R61 TOWARDS SHELLEY BEACH, STOP AT ABRI SPIES MARINE DRIVE AT PICK UP AND DROP OFF ZONE PROCEED WITH MARINE DRIVE, STOP AND PICK UP IN MARINE DRIVE (OLD DRIVE-IN), PROCEED WITH MARINE DRIVE-PICK UP AND DROP OFF AT OLD MCDONALDS FARM, STOP AND DROP OFF AT PORT SHEPSTONE TECHNIKON PROCEED WITH THE R61 - TURN RIGHT AT QUARRY ROAD INTERSECTION, TURN LEFT IN BAZELY ROAD, TURN LEFT IN CONNER STREET, TURN RIGHT IN MCARTHUR STREET, TURN RIGHT IN DENNIS SHEPSTONE, TURN LEFT IN RYDER STREET ACROSS NELSON MANDELA DRIVE INTO PORT SHEPSTONE TAXI RANK SAME ROUTE BACK.
12.9	2206FG22067A00194261 - PORT EDWARD TO PORT SHEPSTONE FROM PORT EDWARD TAXI RANK TURN RIGHT TO THE ROBOT, AT THE ROBOT TURN LEFT TO R61 AND PROCEED WITH R61 TOWARDS MUNSTER PICK UP AND DROP OFF AT MUNSTER, PROCEED TO TRAFALGAR PICK UP AND DROP OFF AND PROCEED TOWARDS SAN LAMEER PICK UP AND DROP OFF MARINA BEACH PROCEED TOWARDS SOUTHBROOM BUS STOP PICK UP AND DROP, PROCEED STRAIGHT WITH R61, TURN LEFT TO ALFORD ROAD AND TURN RIGHT WITH ALFORD TO R620, PROCEED WITH R620 MARINE DRIVE TO MANABA PICK UP AND DROP OFF AT MANABA BUS STOP, PROCEED WITH MARINE DRIVE - UVONGO PICK UP AND DROP OFF - UVONGO BUS STOP, PROCEED TO ST MICHAELS PICK UP AND DROP OFF AT ST MICHAELS, PROCEED TO SHELLEY BEACH STOP AT ABRI SPIES PICK UP AND DROP OFF, PROCEED WITH MARINE DRIVE TOWARDS MC DONALDS FARM STOP AND DROP OFF PORT SHEPSTONE TECHNIKON PROCEED WITH R61 TURN RIGHT AT QUARRY ROAD INTERSECTION TURN LEFT IN BAZELY ROAD TURN LEFT INTO CORNNER ROAD TURN RIGHT IN MC ARTHUR STREET TURN RIGHT IN DENNIS SHEPSTONE TURN LEFT IN RYDER STREET ACROSS NELSON MANDELA INTO PORT SHEPSTONE TAXI RANK SAME ROUTE BACK TO PORT EDWARD.(CHANGE OF STARTING POINT) AS PER THE DECISION OF THE BOARD.



## transport

Department:  
Transport  
Province of KwaZulu-Natal

## GAZETTE

LGKZNG13-2021-JUL

REGION: ALL

12.10	2206FG2206EZ00055162 - MARGATE TO PORT EDWARD FROM MARGATE TAXI RANK TURN LEFT TO MARINE DRIVE, PICK UP AT VILLA DEL SOL, TURN RIGHT ALFORD AVENUE 61 - TURN LEFT R61 TOLL ROAD, PROCEED WITH TOLL THROUGH SOUTHBROOM, PICK UP AND DROP OFF SOUTHBROOM, PROCEED ALONG R620 TOWARDS PORT EDWARD, PICK UP AND DROP OFF AT SAN LAMEER, PROCEED ON THE R620 TOWARDS TRAFALGAR, PICK AND DROP OFF AT TRAFALGAR PROCEED ON THE R620 TOWARDS MUNSTER, PICK UP AND DROP OFF AT MUNSTER, PROCEED ON THE R620 PICK UP AND DROP OFF AT IZINGOLWENI TURN OFF, PROCEED R620 TOWARDS PORT EDWARDS SAME ROUTE BACK TO MARGATE.
12.11	2206FG2206FK00055163 - 2. PORT EDWARD /IZINGOLWENI/BRAEMER/MARGATE ROUTE. FROM BRAEMAR ROAD, IZINGOLWENI, PORT EDWARD, TURN LEFT INTO BRAEMAR ROAD, PROCEED ALONG BRAEMAR ROAD TOWARDS IZINGOLWENI, TURN RIGHT - GRAVEL ROAD BRAEMAR/ NZIMANDE ROAD, ENKONENI STORE-DROP OFF AND PICK UP, PROCEED ALONG GRAVEL ROAD- ENKONENI TOWARDS NZIMANDE, PROCEED ALONG PASS ENTABENI SCHOOL, PROCEED SOMBISI STORE, TURN LEFT D861 TO WOZA PROCEED TO BAMBULA TAXI RANK TONGAAT ROAD TOWARDS PORT EDWARD PROCEED PAST TONGASI SCHOOL, TONGASI TAXI RANK, BALUNA ROAD TURN RIGHT TOWARDS PORT EDWARD TAXI RANK SAME ROUTE BACK.
12.12	2206FG2206FQ00055164 - PORT EDWARD TO WOZA FROM PORT EDWARD TAXI RANK TURN RIGHT INTO MAIN ROAD ROBOTS PROCEED R61 TOLL TOWARDS MARGATE, PROCEED R61 PAST PALM BEACH, TURN LEFT TOWARDS IZINGOLWENI, NZIMAKWE ROAD - TAR ROAD PROCEED TO THE OLD MUNSTER ROAD - MUNSTER SHOPPING CENTRE, TURN RIGHT INTO IZINGOLWENI GRAVEL ROAD PASS JERICHO STORE, PICK UP AND DROP OFF AT GATE STORE, TONGASI ROAD D1097, TURN RIGHT D0861 - WOZA ROAD PROCEED STRAIGHT ALONG WOZA ROAD, TURN LEFT TO PORT EDWARD TAXI RANK.
12.13	2206FG2206LS10055170 - 8. LAMONT ROUTE - MARGATE. FROM MANKUTSHANE RANK, TURN RIGHT GRAVEL ROAD D1091, STOP MONDE HIGH SCHOOL PROCEED ALONG D1091 GRAVEL ROAD, DLAMINI STOP PICK AND DROP OFF, MTHOMBOTHI SCHOOL STOPPING ZONE PROCEED ALONG TO LUDIMOLA CLINIC - PICK AND DROP OFF ZONE, LAMONG BIG STOP - STOP OFF AND PICK UP - DIP TANK, TURN OFF TO SERVICE ROAD NQMWEMABALA, TURN RIGHT TOWARDS SUNDUZA ROAD PROCEED STRAIGHT WITH DINGSTONE GRAVEL ROAD, TURN AROUND AT SUNDUZA TAXI RANK USE THE SAME ROUTE BACK TO MARGATE TAXI RANK AND RETURN.
12.14	2206FG2206GG00194259 - PORT EDWARD TO WOZA / NZIMAKWE ROUTE. FROM PORT EDWARD TAXI RANK TURN RIGHT INTO MAIN ROAD ROBOT, PROCEED R61 TOLL TOWARDS MARGATE, PROCEED R61 PALM BEACH, TURN LEFT TOWARDS IZINGOLWENI, NZIMAKWE ROAD ---TARR ROAD, PROCEED TO MUNSTER ROAD ?MUNSTER SHOPPING CENTRE, TURN RIGHT INTO IZINGOLWENI GRAVEL ROAD PASS JERICHO STORE PICK UP AND DROP OFF AT GATE STORE, THONGASI ROAD D1097, TURN RIGHT D0861- WOZA ROAD, PROCEED STRAIGHT ALONG WOZA ROAD, TURN LEFT TO PORT EDWARD TAXI RANK.
12.15	2206FG2206GG00194260 - PORT EDWARD - XOLO/ GCILIMA ROUTE FROM PORT EDWARD / XOLO/ GCILIMA ROUTEPORT EDWARD TAXI RANK TOWARDS XOLO ROUTE TRIBAL AREA, PORT EDWARD/ IZINGOLWENI TARR ROAD, TURN RIGHT PENDUKA TOWARDS GCILIMA AND MARGATE TAXI RANK, PROCEED WITH GRAVEL ROAD --- PENDUKA MANZAMHLOPHE GRAVEL ROAD, PROCEED PASS JABULANI STORE D1095 GRAVEL XOLO SERVICE GRAVEL ROAD, PROCEED ALONG TOWARDS GCILIMA, KWA MKHIZE STORE ? DROP OFF AND PICK UP, TURN LEFT TO D1092 NKOTHANENI, TURN AROUND AT NKOTHANENI/THUTHUKA TAXI RANK, TURN RIGHT OKHUSHWINI GRAVEL ROAD, THOKOTHE ROAD SERVICE DELIHLAZO TAXI RANK, TURN AROUND SAME BACK.
12.16	2206GG2206EZ00194262 - PORT EDWARD TO MARGATE. FROM PORT EDWARD TAXI RANK TURN RIGHT TO THE ROBOT, AT THE ROBOT TURN LEFT TO R61 AND PROCEED WITH R61 TOWARDS MUNSTER PICK UP AND DROP OFF AT MUNSTER, PROCEED TO TRAFALGAR PICK UP AND DROP OFF AND PROCEED TOWARDS SAN LAMEER PICK UP AND DROP OFF MARINA BEACH PROCEED TOWARDS SOUTHBROOM BUS STOP PICK UP AND DROP OFF, PROCEED STRAIGHT WITH R61, TURN LEFT TO ALFORD ROAD AND TURN RIGHT WITH ALFORD TO R620, PROCEED WITH R620 TO EMOYENI TAXI RANK, SAME ROUTE BACK TO THE RANK.
12.17	2206GG2206FG00194258 - PORT EDWARD / BRAEMAR/IZINGOLWENI/ MARGATE ROUTE STARTING POINT - BREMER ROAD, IZINGOLWENI, PORT EDWARD TURN LEFT INTO BREMER ROAD. PROCEED ALONG BREMER ROAD TOWARDS IZINGOLWENI, TURN RIGHT- GRAVEL ROAD BREMER/ NZIMAKWE ROAD, ENKONENI STORE- DROP OFF AND PICK UP, PROCEED ALONG GRAVEL ROAD - ENKONENI TOWARDS NZIMAKWE, PROCEED ALONG, PASS ENTABENI SCHOOL, PROCEED SOMPISI STORE, TURN LEFT D861 TO WOZA, PROCEED TO BHAMBULA TAXI RANK, THONGASI ROAD TOWARDS PORT EDWARD, PROCEED PASS THONGASI SCHOOL, THONGASI TAXI RANK, BALULA ROAD, TURN RIGHT TOWARDS PORT EDWARD TAXI RANK, SAME ROUTINE BACK.
12.18	2206BGY2206EZ00194266 - .LAMONT ROUTE- MARGATE . FROM MANKUTSHANE RANK, TURN RIGHT GRAVEL ROAD D1091, STOP MLONDE HIGH SCHOOL, PROCEED ALONG D1091 GRAVEL ROAD, DLAMINI STOP PICK UP AND DROP OFF, MTHOMBOTHI SCHOOL STOPPING ZONE, PROCEED ALONG TO LUDIMOLA CLINIC --- PICK UP AND DROP OFF ZONE, LAMONT BIG STOP ? DROP OFF AND PICK UP ? DIP TANK, TURN OFF TO SERVICE ROAD NGWEMABALA, TURN TOWARDS SUNDUZA TAXI RANK. USE THE SAME ROUTE BACK TO MARGATE TAXI RANK AND RETURN.
12.19	KZPRERC2807320 - PORT EDWARD TO WOZA (ALTERNATIVE ROUTE) FROM WOZA NKONENI SPORTS FIELD PROCEED TO WOZA PICK AND DROP OFF KWANDELU, PROCEED TO MSINSINI PICK AND DROP OFF, PROCEED ALONG D0861 TURN LEFT P69 DROP OFF KWAMHAMBULA, TURN RIGHT D1097, PROCEED ALONG PICK AND DROP AT THONGATHI BUS STOP, TURN RIGHT INTO R61, PROCEED TO LEISURE BAY PICK AND DROP, THEN PROCEED TO PORT EDWARD AT THE ROBOT TURN RIGHT TO IZINGOLWENI AND TURN LEFT TO PORT EDWARD TAXI RANK AND RETURN BACK USING THE SAME ROUTE.
12.20	KZPRERC2807369 - PHENDUKA TO MARGATE FROM PHENDUKA PICK AND DROP ESIDODANENI, PROCEED ALONG WITH P732 PICK AND DROP AT MANZAMHLOPHE MPCC, PROCEED PICK AND DROP AT THOKOTHE, PROCEED PASS OKHUSHWINI, PROCEED PICK AND DROP THOLOTHE, PROCEED PICK AND DROP OFF JABULA INN, PROCEED PICK AND DROP TO SOUTHBROOM, TURN LEFT WITH R620 PICK UP AND DROP OFF AT PISTOL SALOON, PROCEED TO RAMSGATE BUS STOP PICK AND DROP, TURN RIGHT TO EMOYENI CENTRE TAXI RANK AND RETURN BACK USING THE SAME ROUTE.
12.21	KZPRERC2807418 - BRAEMAR TO MARGATE FROM BRAEMAR STORE TURN RIGHT TO IZINGOLWENI ROAD, TURN LEFT INTO P69 PICK UP AND DROP OFF AT GATE STORE, PROCEED TO MUNSTER ROAD, T JUNCTION TURN LEFT OR RIGHT TO MUNSTER PICK AND DROP AT MUNSTER SHOPPING CENTER, THEN TURN LEFT INTO R61 BOTH JOIN R61, PROCEED PICK AND DROP PASS TRAFALGAR, SAN-LAMEER, PROCEED PICK AND DROP MARINA BEACH, SOUTHBROOM, PROCEED WITH R61 PICK AND DROP, RAMSGATE NORTH OFF RAMP PASS ALFORD ROAD, TURN LEFT INTO R620 PICK AND DROP AT RAMSGATE NORTH BUS STOP, PROCEED AND TURN RIGHT EMOYENI CENTRE TAXI RANK AND RETURN BACK USING THE SAME ROUTE.
12.22	KZPRERC2807467 - NKONENI TO MARGATE FROM NKONENI OPPOSITE NKONENI SPORT FIELD PROCEED WITH D0861 PICK AND DROP KWANDELU, PROCEED MSINSINI TURN LEFT INTO P69 DROP OFF BHAMBULA TAXI RANK, PROCEED PICK AND DROP AT GATE STORE, PROCEED TO MUNSTER SHOPPING CENTRE, TURN LEFT INTO R61 PROCEED PICK AND DROP TRAFALGAR, PROCEED PICK AND DROP SAN-LAMEER, PROCEED PICK AND DROP MARINA BEACH, PROCEED PICK AND DROP OFF SOUTH BROOM, TURN LEFT R620 PICK AND DROP PISTOL SALOON, THEN PROCEED PICK AND DROP AT RAMSGATE BUS STOP, THEN PROCEED AND TURN RIGHT INTO EMOYENI CENTRE (MARGATE) TAXI RANK AND RETURN BACK USING THE SAME ROUTE.
12.23	KZPRERC2807516 - KWALATSHODA TO MARGATE FROM KWALATSHODA PROCEED WITH LATSHODA TURN LEFT INTO R61 PICK AND DROP MUNSTER, TRAFALGAR, SAN-LAMEER, PICK AND DROP MARINA BEACH, PROCEED PASS SOUTHBROOM, TURN LEFT INTO R620 PICK AND DROP PASS PISTOL SALOON, PROCEED PICK AND DROP PASS RAMSGATE BUS STOP PROCEED AND TURN RIGHT MARGATE/EMOYENI CENTRE TAXI RANK AND RETURN BACK USING THE SAME ROUTE.



## transport

Department:  
Transport  
Province of KwaZulu-Natal

## GAZETTE

LGKZNG13-2021-JUL

REGION: ALL

12.24	KZPRERC2807565 - KWALATSHODA TO PORT EDWARD FROM KWALATSHODA PROCEED TO KWALATSHODA PROCEED TO KWALATSHODA ROAD, TURN RIGHT R61, PROCEED PICK AND DROP PASS MATIRSON SQUARE, PICK AND DROP ESTUARY HOTEL, PROCEED AND TURN RIGHT AT THE ROBOT TO IZINGOLWENI ROAD, PROCEED AND TURN LEFT INTO PORT EDWARD TAXI RANK AND RETURN BACK USING THE SAME ROUTE.
12.25	KZPRERC2807614 - MARGATE TO PORT SHEPSTONE FROM MARGATE TAXI RANK TURN RIGHT INTO R620, TURN RIGHT WITH UPLAND ROAD, TURN LEFT WITH MARINE DRIVE TO ST MICHAEL PICK AND DROP, PROCEED TO SHELLY BEACH PICK AND DROP, PASS SHELLY BEACH, PROCEED AND TURN LEFT WITH P55, TURN RIGHT TO SOUTH COAST MALL, PICK AND DROP, THEN TURN LEFT INTO MARINE DRIVE AND PROCEED TO PORT SHEPSTONE TECHNILON PICK AND DROP, PROCEED WITH R61, THEN TURN RIGHT AT QUARRY INTERSECTION, TURN LEFT IN CONNOR STREET, THEN TURN RIGHT IN MC ARTHUR STREET, TURN RIGHT IN DENNIS PORT SHEPSTONE, TURN LEFT IN RYDER STREET, TURN RIGHT IN DENNIS PORT SHEPSTONE, PROCEED THEN TURN LEFT IN RYDER STREET, ACROSS NELSON MANDELA DRIVE INTO PORT SHEPSTONE TAXI RANK AND RETURN BACK USING THE SAME ROUTE.
12.26	KZPRERC2807810 - NOSITHE TO MARGATE FROM EMBHOSHONGWENI (NOSITHA) PROCEED WITH D337, THEN TURN LEFT INTO OATLANDS ROAD, PROCEED TURN RIGHT TO WINGATE PICK AND DROP, GAYRDGE CHICKEN FARM, THEN PROCEED PASS KWAMASINENGE, TURN RIGHT MARINE DRIVE PICK AND DROP, PASS MANABA PICK AND DROP, PASS MARGATE HOTEL, PROCEED PICK AND DROP PASS KINGS VIEW, THEN TURN RIGHT INTO ERASMUS ROAD, PROCEED PASS MARGATE POLICE STATION DROP OFF, THEN TURN LEFT INTO MARGATE /EMOYENI CENTRE TAXI RANK AND RETURN BACK USING THE SAME ROUTE.



## transport

Department:  
Transport  
Province of KwaZulu-Natal

## GAZETTE

LGKZNG13-2021-JUL

REGION: ALL

1) <b>Application Number:</b> APP0130944	2) <b>Gazette Number:</b> LGKZNG13-2021-JUL
3) <b>Applicant:</b> CZ CELE <b>ID NO.</b> 6604210566082 <b>Association:</b> BAMBANANI TAXI ASSOCIATION(KZN)	4) <b>Applicant Address:</b> DAGAMA STREET LOT 90, NO 7 MARGATE 4275
5) <b>Existing Licence Holder:</b> TH CELE <b>ID NO.</b> 3911160300088	6) <b>Existing Licence Holder Address:</b> DAGAMA STREET LOT 90, NO 7 MARGATE 4275
7) <b>Type of application:</b> DECEASED TRANSFER AND NEW OPERATING LICENCE AND CONVERSION	8) <b>Operating Licence Number:</b> 1366347
9) <b>Vehicle Type:</b> MINIBUS TAXI	10) 1 X 9-16 (SEATED) + 0 (STANDING)
11) <b>Region:</b> UGU-OGWINI	
12.1	2206EO2206EZ00055165 - 4 PORT EDWARD / XOLO / GCILIMA ROUTE PORT EDWARD TAXI RANK TOWARDS XOLO ROUTE TRIBAL AREA, PORT EDWARD / IZINGOLWENI TAR ROAD, TURN RIGHT PENDUKA TOWARDS GCILIMA AND TOWARDS MARGATE TAXI RANK PROCEED WITH GRAVEL ROAD -PENDUKA MANZAMHLOPHE GRAVEL ROAD PROCEED PASS JABULANI STORE D1095 GRAVEL XOLO SERVICE GRAVEL ROAD PROCEED ALONG TOWARDS GDILIMA, KWAMKHIZA STORE - DROP OFF AND PICK UP TURN LEFT TO D1092 NKONENI, TURN AROUND AT NKONENI / TUTUKA TAXI RANK, TURN RIGHT - OKHUSHWINI GRAVEL ROAD - THOKOTHE ROAD - SERVICE ROAD, DELIHLAZO TAXI RANK, TURN AROUND SAME ROUTE BACK.
12.2	2206EO2206EZ00194263 - GCILIMA TO MARGATE GCILIMA TAXI RANK. FROM GCILIMA TAXI RANK, GCILIMA ROAD, MARGATE SERVICE TURN LEFT NKAMPINI-MBAMBI HIGH SCHOOL PICK UP DROP OFF MQADI STOPPING ZONE, TURN RIGHT D203- BHOKODISA, STOP AT MHLABULUNGILE SCHOOL, THANDOKUHLE STORE/SHAKA STORE DROP OFF AND PICK UP, PROCEED ALONG D203, TURN LEFT R61 TOWARDS MARGATE, TURN LEFT AT RAMSGATE TURN OFF, TURN RIGHT AT ALFORD AVENUE, TURN LEFT IN MARINE DRIVE, TURN INTO EMOYENI TAXI RANK, RETURN SAME BACK TO GCILIMA.
12.3	2206EO2206EZ00194265 - 8.GCILIMA ROUTE TO MARGATE. FROM GCILIMA TAXI RANK, GCILIMA ROAD, MARGATE SERVICE TURN LEFT NKAMPINI MBAMBI HIGH SCHOOL PICK UP AND DROP OFF, MQADI STOPPING ZONE TURN RIGHT D203 BHOKODISA, STOP AT MHLABULUNGILE SCHOOL, THANDOKUHLE / SHAKA STORE DROP OFF AND PICK UP, PROCEED ALONG D203, TURN LEFT AT R61 TOWARDS MARGATE, TURN LEFT AT RAMSGATE TURN OFF, TURN LEFT IN MARINE DRIVE, TURN RIGHT INTO EMOYENI TAXI RANK, AND RETURN OPPOSITE ROUTE BACK.
12.4	2206EV2206EZ00055166 - GCILIMA TO MARGATE GCILIMA TAXI RANK, GCILIMA ROAD, MARGATE, SERVICE - TURN LEFT NKAMPINI - MBAMBI HIGH SCHOOL PICK UP AND DROP OFF, MQADI STOPPING ZONE, TURN RIGHT D203 - BHODISA, STOP AT MHLABULUNGILE SCHOOL, THANDOKUHLE / SHAKA STORE DROP OFF AND PICK UP PROCEED ALONG D203, TURN LEFT R61 TOWARDS MARGATE, TURN LEFT AT RAMSGATE TURN OFF, TURN RIGHT AT ALFORD AVENUE, TURN LEFT IN MARINE DRIVE, TURN RIGHT INTO EMOYENI TAXI RANK, RETURN OPPOSITE ROUTE BACK.
12.5	2206EV2206EZ00194264 - MVUTSHINI TO MARGATE. FROM MVUTSHINI STAR POINTS TAXI RANK, PROCEED WITH GRAVEL ROAD TO MANKUNTSHANE PICK UP AT MBHELE BUS STOP, TURN RIGHT TO D1091 AT BANGUNI STORE PICK UP BANGUNI STORE, PROCEED THEN TURN LEFT INTO GRAVEL ROAD OATLANDS TOWARDS GAMALAKHE, TURN RIGHT INTO FASCADALE ROAD TO RAMSGATE PICK UP AND DROP OFF RAMSGATE TURN LEFT WITH R620 TO MARGATE-PROCEED WITH MARINE DRIVE TURN RIGHT TO MARGATE TAXI RANK, SAME ROUTE BACK TO MVUTSHINI.
12.6	2206EZ2100CY00055167 - GCILIMA TO MARGATE TAXI RANK FROM MARGATE TAXI RANK TURN LEFT IN R61 MARINE DRIVE PROCEED ON THE R61 TOWARDS RAMSGATE, USE OLD RAMSGATE ROAD - ROAD AT SOUTHBROOM, TURN RIGHT INTO BUSHY VALE NO.1 PROCEED ON GRAVEL ROAD COME OUT AT BUSHY VALE NO.3 D337 - MARINA BEACH, PICK UP AT GCILIMA PHATHWA HIGH SCHOOL, TURN ON THE R102/MARINA BEACH, PICK AND DROP OFF ZONE AT SOUTHBROOM, TURN LEFT ON THE R102 TO RAMSGATE, TAKE RAMSGATE TURN OFF ON TOLL ROAD, TURN RIGHT AT ALFORD AVENUE, TURN LEFT IN R61 MARINE DRIVE TURN RIGHT INTO EMOYENI TAXI RANK.
12.7	2206EZ22067A00055168 - MVUSHINI TO MARGATE MVUSHINI ROUTE TURN LEFT INTO MARINE DRIVE, PROCEED STRAIGHT INTO MARINE DRIVE ,TURN RIGHT INTO FASCADALE ROAD TURN RIGHT INTO GRAVEL ROAD - OATSLANDS - TOWARDS GAMALAKHE, TURN RIGHT INTO D1097,TURN LEFT INTO D1091 AT BUNGANI STORE PROCEED STRAIGHT INTO GRAVEL ROAD, PICK UP AND DROP OFF AT THE STAR POINTS RANK, MVUTSHINI STOP - OFF AND PICK UP, WILTON ROAD - PROCEED LEFT STOP AT MBHELE STOP - PICK UP AND DROP OFF POINTS, TURN RIGHT MANKUTSHANE ROAD GRAVEL ,TURN AROUND AT MANKUTSHANE RANK SAME ROUTE BACK TO MARGATE.
12.8	2206FG21008S10055171 - PORT EDWARD TO PORT SHEPSTONE FROM TAXI RANK TURN RIGHT IN MARINE DRIVE - R61, PROCEED WITH MARINE DRIVE TOWARDS SHELLEY BEACH, MANABA PICK UP ON MARINE DRIVE - GOLDEN MOON, DROP OFF IN MARINE DRIVE - UVONGO BUS STOP UVONGO - MARINE DRIVE PICK UP AND DROP OFF AT ST. MICHAEL-ON-SEA PROCEED MARINE DRIVE R61 TOWARDS SHELLEY BEACH, STOP AT ABRIE SPIES MARINE DRIVE AT PICK UP AND DROP OFF ZONE PROCEED WITH MARINE DRIVE, STOP AND PICK UP IN MARINE DRIVE (OLD DRIVE-IN), PROCEED WITH MARINE DRIVE-PICK UP AND DROP OFF AT OLD MCDONALDS FARM, STOP AND DROP OFF AT PORT SHEPSTONE TECHNIKON PROCEED WITH THE R61 - TURN RIGHT AT QUARRY ROAD INTERSECTION, TURN LEFT IN BAZELY ROAD, TURN LEFT IN CONNER STREET, TURN RIGHT IN MCARTHUR STREET, TURN RIGHT IN DENNIS SHEPSTONE, TURN LEFT IN RYDER STREET ACROSS NELSON MANDELA DRIVE INTO PORT SHEPSTONE TAXI RANK SAME ROUTE BACK.
12.9	2206FG22067A00194261 - PORT EDWARD TO PORT SHEPSTONE FROM PORT EDWARD TAXI RANK TURN RIGHT TO THE ROBOT, AT THE ROBOT TURN LEFT TO R61 AND PROCEED WITH R61 TOWARDS MUNSTER PICK UP AND DROP OFF AT MUNSTER, PROCEED TO TRAFALGAR PICK UP AND DROP OFF AND PROCEED TOWARDS SAN LAMEER PICK UP AND DROP OFF MARINA BEACH PROCEED TOWARDS SOUTHBROOM BUS STOP PICK UP AND DROP, PROCEED STRAIGHT WITH R61, TURN LEFT TO ALFORD ROAD AND TURN RIGHT WITH ALFORD TO R620, PROCEED WITH R620 MARINE DRIVE TO MANABA PICK UP AND DROP OFF AT MANABA BUS STOP, PROCEED WITH MARINE DRIVE UVONGO PICK UP AND DROP OFF UVONGO BUS STOP, PROCEED TO ST MICHAELS PICK UP AND DROP OFF AT ST MICHAELS, PROCEED TO SHELLEY BEACH STOP AT ABRI SPIES PICK UP AND DROP OFF, PROCEED WITH MARINE DRIVE TOWARDS MC DONALDS FARM STOP AND DROP OFF PORT SHEPSTONE TECHNIKON PROCEED WITH R61TURN RIGHT AT QUARRY ROAD INTERSECTION TURN LEFT IN BAZLEY ROAD TURN LEFT INTO CORNNER ROAD TURN RIGHT IN MC ARTHUR STREET TURN RIGHT IN DENNIS SHEPSTONE TURN LEFT IN RYDER STREET ACROSS NELSON MANDELA INTO PORT SHEPSTONE TAXI RANK SAME ROUTE BACK TO PORT EDWARD.(CHANGE OF STARTING POINT) AS PER THE DECISION OF THE BOARD.



## transport

Department:  
Transport  
Province of KwaZulu-Natal

## GAZETTE

LGKZNG13-2021-JUL

REGION: ALL

12.10	2206FG2206EZ00055162 - MARGATE TO PORT EDWARD FROM MARGATE TAXI RANK TURN LEFT TO MARINE DRIVE, PICK UP AT VILLA DEL SOL, TURN RIGHT ALFORD AVENUE 61 - TURN LEFT R61 TOLL ROAD, PROCEED WITH TOLL THROUGH SOUTHBROOM, PICK UP AND DROP OFF SOUTHBROOM, PROCEED ALONG R620 TOWARDS PORT EDWARD, PICK UP AND DROP OFF AT SAN LAMEER, PROCEED ON THE R620 TOWARDS TRAFALGAR, PICK AND DROP OFF AT TRAFALGAR PROCEED ON THE R620 TOWARDS MUNSTER, PICK UP AND DROP OFF AT MUNSTER, PROCEED ON THE R620 PICK UP AND DROP OFF AT IZINGOLWENI TURN OFF, PROCEED R620 TOWARDS PORT EDWARDS SAME ROUTE BACK TO MARGATE.
12.11	2206FG2206FK00055163 - 2. PORT EDWARD /IZINGOLWENI/BRAEMER/MARGATE ROUTE. FROM BRAEMAR ROAD, IZINGOLWENI, PORT EDWARD, TURN LEFT INTO BRAEMAR ROAD, PROCEED ALONG BRAEMAR ROAD TOWARDS IZINGOLWENI, TURN RIGHT - GRAVEL ROAD BRAEMAR/ NZIMANDE ROAD, ENKONENI STORE-DROP OFF AND PICK UP, PROCEED ALONG GRAVEL ROAD- ENKONENI TOWARDS NZIMANDE, PROCEED ALONG PASS ENTABENI SCHOOL, PROCEED SOMBISI STORE, TURN LEFT D861 TO WOZA, PROCEED TO BAMBULA TAXI RANK TONGAAT ROAD TOWARDS PORT EDWARD PROCEED PAST TONGASI SCHOOL, TONGASI TAXI RANK, BALUNA ROAD TURN RIGHT TOWARDS PORT EDWARD TAXI RANK SAME ROUTE BACK.
12.12	2206FG2206FQ00055164 - PORT EDWARD TO WOZA FROM PORT EDWARD TAXI RANK TURN RIGHT INTO MAIN ROAD ROBOTS PROCEED R61 TOLL TOWARDS MARGATE, PROCEED R61 PAST PALM BEACH, TURN LEFT TOWARDS IZINGOLWENI, NZIMAKWE ROAD - TAR ROAD PROCEED TO THE OLD MUNSTER ROAD - MUNSTER SHOPPING CENTRE, TURN RIGHT INTO IZINGOLWENI GRAVEL ROAD PASS JERICHO STORE, PICK UP AND DROP OFF AT GATE STORE, TONGASI ROAD D1097, TURN RIGHT D0861 - WOZA ROAD PROCEED STRAIGHT ALONG WOZA ROAD, TURN LEFT TO PORT EDWARD TAXI RANK.
12.13	2206FG2206LS10055170 - 8. LAMONT ROUTE - MARGATE. FROM MANKUTSHANE RANK, TURN RIGHT GRAVEL ROAD D1091, STOP MONDE HIGH SCHOOL PROCEED ALONG D1091 GRAVEL ROAD, DLAMINI STOP PICK AND DROP OFF, MTHOMBOTHI SCHOOL STOPPING ZONE PROCEED ALONG TO LUDIMOLA CLINIC - PICK AND DROP OFF ZONE, LAMONG BIG STOP - STOP OFF AND PICK UP - DIP TANK, TURN OFF TO SERVICE ROAD NQMWEMABALA, TURN RIGHT TOWARDS SUNDUZA ROAD PROCEED STRAIGHT WITH DINGSTONE GRAVEL ROAD, TURN AROUND AT SUNDUZA TAXI RANK USE THE SAME ROUTE BACK TO MARGATE TAXI RANK AND RETURN.
12.14	2206FG2206GG00194259 - PORT EDWARD TO WOZA / NZIMAKWE ROUTE. FROM PORT EDWARD TAXI RANK TURN RIGHT INTO MAIN ROAD ROBOT, PROCEED R61 TOLL TOWARDS MARGATE, PROCEED R61 PALM BEACH, TURN LEFT TOWARDS IZINGOLWENI, NZIMAKWE ROAD ---TARR ROAD, PROCEED TO MUNSTER ROAD ?MUNSTER SHOPPING CENTRE, TURN RIGHT INTO IZINGOLWENI GRAVEL ROAD PASS JERICHO STORE PICK UP AND DROP OFF AT GATE STORE, THONGASI ROAD D1097, TURN RIGHT D0861- WOZA ROAD, PROCEED STRAIGHT ALONG WOZA ROAD, TURN LEFT TO PORT EDWARD TAXI RANK.
12.15	2206FG2206GG00194260 - PORT EDWARD - XOLO/ GCILIMA ROUTE FROM PORT EDWARD / XOLO/ GCILIMA ROUTEPORT EDWARD TAXI RANK TOWARDS XOLO ROUTE TRIBAL AREA, PORT EDWARD/ IZINGOLWENI TARR ROAD, TURN RIGHT PENDUKA TOWARDS GCILIMA AND MARGATE TAXI RANK, PROCEED WITH GRAVEL ROAD --- PENDUKA MANZAMHLOPHE GRAVEL ROAD, PROCEED PASS JABULANI STORE D1095 GRAVEL XOLO SERVICE GRAVEL ROAD, PROCEED ALONG TOWARDS GCILIMA, KWA MKHIZE STORE ? DROP OFF AND PICK UP, TURN LEFT TO D1092 NKOTHANENI, TURN AROUND AT NKOTHANENI/THUTHUKA TAXI RANK, TURN RIGHT OKHUSHWINI GRAVEL ROAD, THOKOTHE ROAD SERVICE DELIHLAZO TAXI RANK, TURN AROUND SAME BACK.
12.16	2206GG2206EZ00194262 - PORT EDWARD TO MARGATE. FROM PORT EDWARD TAXI RANK TURN RIGHT TO THE ROBOT, AT THE ROBOT TURN LEFT TO R61 AND PROCEED WITH R61 TOWARDS MUNSTER PICK UP AND DROP OFF AT MUNSTER, PROCEED TO TRAFALGAR PICK UP AND DROP OFF AND PROCEED TOWARDS SAN LAMEER PICK UP AND DROP OFF MARINA BEACH PROCEED TOWARDS SOUTHBROOM BUS STOP PICK UP AND DROP OFF, PROCEED STRAIGHT WITH R61, TURN LEFT TO ALFORD ROAD AND TURN RIGHT WITH ALFORD TO R620, PROCEED WITH R620 TO EMOYENI TAXI RANK, SAME ROUTE BACK TO THE RANK.
12.17	2206GG2206FG00194258 - PORT EDWARD / BRAEMAR/IZINGOLWENI/ MARGATE ROUTE STARTING POINT - BREMER ROAD, IZINGOLWENI, PORT EDWARD TURN LEFT INTO BREMER ROAD. PROCEED ALONG BREMER ROAD TOWARDS IZINGOLWENI, TURN RIGHT- GRAVEL ROAD BREMER/ NZIMAKWE ROAD, ENKONENI STORE- DROP OFF AND PICK UP, PROCEED ALONG GRAVEL ROAD - ENKONENI TOWARDS NZIMAKWE, PROCEED ALONG, PASS ENTABENI SCHOOL, PROCEED SOMPISI STORE, TURN LEFT D861 TO WOZA, PROCEED TO BHAMBULA TAXI RANK, THONGASI ROAD TOWARDS PORT EDWARD, PROCEED PASS THONGASI SCHOOL, THONGASI TAXI RANK, BALULA ROAD, TURN RIGHT TOWARDS PORT EDWARD TAXI RANK, SAME ROUTINE BACK.
12.18	2206BGY2206EZ00194266 - .LAMONT ROUTE- MARGATE . FROM MANKUTSHANE RANK, TURN RIGHT GRAVEL ROAD D1091, STOP MLONDE HIGH SCHOOL, PROCEED ALONG D1091 GRAVEL ROAD, DLAMINI STOP PICK UP AND DROP OFF, MTHOMBOTHI SCHOOL STOPPING ZONE, PROCEED ALONG TO LUDIMOLA CLINIC --- PICK UP AND DROP OFF ZONE, LAMONT BIG STOP ? DROP OFF AND PICK UP ? DIP TANK, TURN OFF TO SERVICE ROAD NGWEMABALA, TURN TOWARDS SUNDUZA TAXI RANK. USE THE SAME ROUTE BACK TO MARGATE TAXI RANK AND RETURN.
12.19	KZPRERC2807320 - PORT EDWARD TO WOZA (ALTERNATIVE ROUTE) FROM WOZA NKONENI SPORTS FIELD PROCEED TO WOZA PICK AND DROP OFF KWANDELU, PROCEED TO MSINSINI PICK AND DROP OFF, PROCEED ALONG D0861 TURN LEFT P69 DROP OFF KWAMHAMBULA, TURN RIGHT D1097, PROCEED ALONG PICK AND DROP AT THONGATHI BUS STOP, TURN RIGHT INTO R61, PROCEED TO LEISURE BAY PICK AND DROP, THEN PROCEED TO PORT EDWARD AT THE ROBOT TURN RIGHT TO IZINGOLWENI AND TURN LEFT TO PORT EDWARD TAXI RANK AND RETURN BACK USING THE SAME ROUTE.
12.20	KZPRERC2807369 - PHENDUKA TO MARGATE FROM PHENDUKA PICK AND DROP ESIDODANENI, PROCEED ALONG WITH P732 PICK AND DROP AT MANZAMHLOPHE MPCC, PROCEED PICK AND DROP AT THOKOTHE, PROCEED PASS OKHUSHWINI, PROCEED PICK AND DROP THOLOTHE, PROCEED PICK AND DROP OFF JABULA INN, PROCEED PICK AND DROP TO SOUTHBROOM, TURN LEFT WITH R620 PICK UP AND DROP OFF AT PISTOL SALOON, PROCEED TO RAMSGATE BUS STOP PICK AND DROP, TURN RIGHT TO EMOYENI CENTRE TAXI RANK AND RETURN BACK USING THE SAME ROUTE.
12.21	KZPRERC2807418 - BRAEMAR TO MARGATE FROM BRAEMAR STORE TURN RIGHT TO IZINGOLWENI ROAD, TURN LEFT INTO P69 PICK UP AND DROP OFF AT GATE STORE, PROCEED TO MUNSTER ROAD, T JUNCTION TURN LEFT OR RIGHT TO MUNSTER PICK AND DROP AT MUNSTER SHOPPING CENTER, THEN TURN LEFT INTO R61 BOTH JOIN R61, PROCEED PICK AND DROP PASS TRAFALGAR, SAN-LAMEER, PROCEED PICK AND DROP MARINA BEACH, SOUTHBROOM, PROCEED WITH R61 PICK AND DROP, RAMSGATE NORTH OFF RAMP PASS ALFORD ROAD, TURN LEFT INTO R620 PICK AND DROP AT RAMSGATE NORTH BUS STOP, PROCEED AND TURN RIGHT EMOYENI CENTRE TAXI RANK AND RETURN BACK USING THE SAME ROUTE.
12.22	KZPRERC2807467 - NKONENI TO MARGATE FROM NKONENI OPPOSITE NKONENI SPORT FIELD PROCEED WITH D0861 PICK AND DROP KWANDELU, PROCEED MSINSINI TURN LEFT INTO P69 DROP OFF BHAMBULA TAXI RANK, PROCEED PICK AND DROP AT GATE STORE, PROCEED TO MUNSTER SHOPPING CENTRE, TURN LEFT INTO R61 PROCEED PICK AND DROP TRAFALGAR, PROCEED PICK AND DROP SAN-LAMEER, PROCEED PICK AND DROP MARINA BEACH, PROCEED PICK AND DROP OFF SOUTH BROOM, TURN LEFT R620 PICK AND DROP PISTOL SALOON, THEN PROCEED PICK AND DROP AT RAMSGATE BUS STOP, THEN PROCEED AND TURN RIGHT INTO EMOYENI CENTRE (MARGATE) TAXI RANK AND RETURN BACK USING THE SAME ROUTE.
12.23	KZPRERC2807516 - KWALATSHODA TO MARGATE FROM KWALATSHODA PROCEED WITH LATSHODA TURN LEFT INTO R61 PICK AND DROP MUNSTER, TRAFALGAR, SAN-LAMEER, PICK AND DROP MARINA BEACH, PROCEED PASS SOUTHBROOM, TURN LEFT INTO R620 PICK AND DROP PASS PISTOL SALOON, PROCEED PICK AND DROP PASS RAMSGATE BUS STOP PROCEED AND TURN RIGHT MARGATE/EMOYENI CENTRE TAXI RANK AND RETURN BACK USING THE SAME ROUTE.


**transport**

Department:  
Transport  
Province of KwaZulu-Natal

**GAZETTE**

LGKZNG13-2021-JUL

REGION: ALL

12.24	KZPRERC2807565 - KWALATSHODA TO PORT EDWARD FROM KWALATSHODA PROCEED TO KWALATSHODA PROCEED TO KWALATSHODA ROAD, TURN RIGHT R61, PROCEED PICK AND DROP PASS MATIRSON SQUARE, PICK AND DROP ESTUARY HOTEL, PROCEED AND TURN RIGHT AT THE ROBOT TO IZINGOLWENI ROAD, PROCEED AND TURN LEFT INTO PORT EDWARD TAXI RANK AND RETURN BACK USING THE SAME ROUTE.
12.25	KZPRERC2807614 - MARGATE TO PORT SHEPSTONE FROM MARGATE TAXI RANK TURN RIGHT INTO R620, TURN RIGHT WITH UPLAND ROAD, TURN LEFT WITH MARINE DRIVE TO ST MICHAEL PICK AND DROP, PROCEED TO SHELLY BEACH PICK AND DROP, PASS SHELLY BEACH, PROCEED AND TURN LEFT WITH P55, TURN RIGHT TO SOUTH COAST MALL, PICK AND DROP, THEN TURN LEFT INTO MARINE DRIVE AND PROCEED TO PORT SHEPSTONE TECHNILON PICK AND DROP, PROCEED WITH R61, THEN TURN RIGHT AT QUARRY INTERSECTION, TURN LEFT IN CONNOR STREET, THEN TURN RIGHT IN MC ARTHUR STREET, TURN RIGHT IN DENNIS PORT SHEPSTONE, TURN LEFT IN RYDER STREET, TURN RIGHT IN DENNIS PORT SHEPSTONE, PROCEED THEN TURN LEFT IN RYSER STREET, ACROSS NELSON MANDELA DRIVE INTO PORT SHEPSTONE TAXI RANK AND RETURN BACK USING THE SAME ROUTE.



## transport

Department:  
Transport  
Province of KwaZulu-Natal

## GAZETTE

LGKZNG13-2021-JUL

REGION: ALL

1) <b>Application Number:</b> APP0130951	2) <b>Gazette Number:</b> LGKZNG13-2021-JUL
3) <b>Applicant:</b> BB DLODLO <b>ID NO.</b> 6005140695084 <b>Association:</b> ESTCOURT DISTRICT TAXI ASSOCIATION	4) <b>Applicant Address:</b> P.O BOX 1410 ESTCOURT 3310
5) <b>Existing Licence Holder:</b> M DLODLO <b>ID NO.</b> 5811055689082	6) <b>Existing Licence Holder Address:</b> P.O. BOX 1410 ESTCOURT KWA-ZULU NATAL 3310
7) <b>Type of application:</b> DECEASED TRANSFER	8) <b>Operating Licence Number:</b> LGKZN0303000093
9) <b>Vehicle Type:</b> MINIBUS	10) 1 X 15 (SEATED) + 0 (STANDING)
11) <b>Region:</b> UTHUKELA	
12.1	2202EN2202EN00050196 - ESTCOURT - WEENEN  FROM APPROVED TAXI RANK IN ESCOURT, ALEXANDRA STREET TO HARDING STREET, RIGHT INTO ALBERT STREET, INTO DRUMMOND STREET, INTO R103 TURN RIGHT INTO R74 (WEENEN), ENTER WEENEN INTO ADRIES PRETORIOUS STREET, INTO BELL STREET, JOIN VALLEY STREET, ENTER TAXI RANK OFFLOADING, LOADING AND RETURN ALONG FORWARD ROUTE ON REVERSE.
12.2	KZPRERC2783310 - ESTCOURT TO THEMBAHLILE (NEW LOCAL ROUTE) FROM AN APPROVED TAXI RANK IN ESTCOURT, TURN RIGHT TO ALEXANDRA STREET, TURN LEFT TO HARDING STREET JOIN R103, TURN RIGHT TO R74, TURN LEFT TO D489 PROCEED AND TURN LEFT TO THEMBAHLILE RANK NEXT TO THEMBAHLILE PRIMARY SCHOOL, DROP AND PICK PASSENGERS TO ESTCOURT.





## transport

Department:  
Transport  
Province of KwaZulu-Natal

## GAZETTE

LGKZNG13-2021-JUL

REGION: ALL

1) <b>Application Number:</b> APP0130952	2) <b>Gazette Number:</b> LGKZNG13-2021-JUL
3) <b>Applicant:</b> MA MAVUNDLA <b>ID NO.</b> 4903055339080 <b>Association:</b> IZINGOLWENI TAXI OWNERS ASSOCIATION	4) <b>Applicant Address:</b> P O BOX 109 IZINGOLWENI
5) <b>Existing Licence Holder:</b> NOT APPLICABLE <b>ID NO.</b> NOT APPLICABLE	4260 6) <b>Existing Licence Holder Address:</b> NOT APPLICABLE
7) <b>Type of application:</b> NEW OPERATING LICENCE	8) <b>Operating Licence Number:</b> LGKZN1003000475
9) <b>Vehicle Type:</b> MINIBUS	10) 1 X 15 (SEATED) + 0 (STANDING)
11) <b>Region:</b> UGU-OGWINI	
12.1	21008S21008S00050687 - IZINGOLWENI TO EDEN STORE FROM IZINGOLWENI TAXI RANK TAKE P284 TO EDEN STORE APPROVED TAXI RANK. OFFLOAD, LOAD AND RETURN ALONG THE FORWARD ROUTE IN REVERSE.
12.2	21008S21008S00050736 - IZINGOLWENI TO ORIBI FLATS FROM IZINGOLWENI TAXI RANK TURN TO N2-22 ORIBI FLATS AND RETURN ALONG THE SAME ROUTE.
12.3	21008S21008S00050765 - IZINGOLWENI TO PORT SHEPSTONE TAXI RANK. FROM IZINGOLWENI TAXI RANK TAKE P284, THEN TURN LEFT TO N2-22 STRAIGHT THROUGH TO PORT SHEPSTONE TAXI RANK AND RETURN ALONG THE SAME ROUTE.
12.4	21008S21008S00050769 - IZINGOLWENI TO THONJENI / MAHLABATHINI. FROM IZINGOLWENI TAXI RANK, TURN LEFT TO N2-22, TURN RIGHT TO D860 TO THONJENI / MAHLABATHINI AND RETURN ALONG THE SAME ROUTE.
12.5	21008S21008S00050773 - IZINGOLWENI TO THUNGWA TAXI RANK. FROM IZINGOLWENI TAXI RANK TURN LEFT TO N2-22, TURN RIGHT TO D1084 TO THUNGWA TAXI RANK. OFFLOAD, LOAD AND RETURN ALONG THE FORWARD ROUTE IN REVERSE.
12.6	2209WC2209WC00050609 - IZINGOLWENI TO GCILIMA BAMBULA FROM APPROVED TAXI RANK IN IZINGOLWENI, INTO P284. PROCEED ALONG P284 INTO APPROVED TAXI RANK BAMBULA TAXI RANK, TURN LEFT TO P732 ROAD TO GCILIMA TAXI RANK, OFFLOAD, LOAD AND RETURN ALONG THE FORWARD ROUTE IN REVERSE.
12.7	22064C22064C10050681 - IZINGOLWENI TO CHIBINI FROM APPROVED TAXI RANK IN IZINGOLWENI TURN RIGHT INTO P284, INTO N2, TURN LEFT INTO P58, TO CHIBINI TAXI RANK. OFF LOAD, LOAD AND RETURN ALONG THE FORWARD ROUTE IN REVERSE.
12.8	21008S21004R10050684 - IZINGOLWENI TO DURBAN FROM APPROVED TAXI RANK IN IZINGOLWENI, TURN LEFT INTO N2-22, AND TURN LEFT INTO M4. PROCEED ALONG M4 TO DURBAN APPROVED TAXI RANK. OFFLOAD, LOAD AND RETURN ALONG THE FORWARD ROUTE IN REVERSE.
12.9	21008S21008S00050709 - IZINGOLWENI RURAL TO HARDING FROM IZINGOLWENI TAXI RANK TURN LEFT TO N2-22. PROCEED ALONG N2-22 INTO HARDING TAXI RANK. OFFLOAD, LOAD AND RETURN ALONG THE FORWARD ROUTE IN REVERSE.
12.10	21008S21008S00050719 - IZINGOLWENI TO MARGATE FROM IZINGOLWENI TAXI RANK TAKE P284 AND TURN LEFT TO P732 AND STRAIGHT TO MARGATE TAXI RANK AND RETURN ALONG THE SAME ROUTE.





## transport

Department:  
Transport  
Province of KwaZulu-Natal

## GAZETTE

LGKZNG13-2021-JUL

REGION: ALL

1) <b>Application Number:</b> APP0130954	2) <b>Gazette Number:</b> LGKZNG13-2021-JUL
3) <b>Applicant:</b> ZME DUBE <b>ID NO.</b> 6706065347086 <b>Association:</b> CLERMONT AND KWADABEKA TAXI OWNERS ASS.	4) <b>Applicant Address:</b> J2 2112 KK HOSTEL KWADABEKA KWA-ZULU NATAL 3610
5) <b>Existing Licence Holder:</b> NOT APPLICABLE <b>ID NO.</b> NOT APPLICABLE	6) <b>Existing Licence Holder Address:</b> NOT APPLICABLE
7) <b>Type of application:</b> NEW OPERATING LICENCE	8) <b>Operating Licence Number:</b> NOTAVAILABLE
9) <b>Vehicle Type:</b> MINIBUS	10) 1 X 15 (SEATED) + 0 (STANDING)
11) <b>Region:</b> DURBAN WEST	
12.1	<p>21004R2206P900048120 - CLERMONT TO WESTMEAD</p> <p>FROM CLERMONT TAXI RANK TURN RIGHT INTO CLERMONT ROAD JOIN POSSELT ROAD JOIN SHEPSTONE ROAD, TURN RIGHT INTO CROMPTON STREET, TURN RIGHT INTO LAUTH STREET, TURN LEFT INTO GLENUGIE ROAD, TURN LEFT INTO OLD MAIN ROAD, JOIN RICHMOND ROAD, TURN RIGHT INTO TRAFFORD ROAD JOIN GOODWOOD ROAD, TURN LEFT INTO MAHOGANY ROAD A TO A DESIGNATED TAXI STOP AND RETURN ALONG THE SAME ROUTE TO CLERMONT TAXI RANK.</p> <p>FROM CLERMONT TAXI RANK TURN RIGHT INTO CLERMONT ROAD JOIN POSSELT ROAD JOIN SHEPSTONE ROAD, TURN RIGHT INTO CROMPTON STREET, TURN RIGHT INTO LAUTH STREET, TURN LEFT INTO GLENUGIE ROAD, TURN RIGHT INTO OLD MAIN ROAD JOIN RICHMOND ROAD, TURN RIGHT INTO TRAFFORD ROAD JOIN HILLCLIMB ROAD TO MONZA TO A DESIGNATED TAXI STOP AND RETURN TO CLERMONT TAXI RANK ALONG THE SAME ROUTE.</p> <p>FROM CLERMONT TAXI RANK TURN RIGHT INTO CLERMONT ROAD JOIN POSSELT ROAD JOIN SHEPSTONE ROAD, TURN RIGHT INTO CROMPTON STREET, TURN RIGHT INTO LAUTH STREET, TURN LEFT INTO GLENUGIE ROAD TURN RIGHT INTO OLD MAIN ROAD JOIN RICHMOND ROAD, TURN RIGHT INTO ALEXANDER ROAD, TURN LEFT TO MALCOLM ROAD, TURN RIGHT INTO CIRCUIT ROAD, TURN RIGHT INTO CLARK ROAD, TURN LEFT INTO ALEXANDER ROAD TO A DESIGNATED TAXI STOP AND RETURN ALONG THE SAME ROUTE TO CLERMONT TAXI RANK.</p>
12.2	<p>21004R2206P900048121 - CONDITIONS</p> <p>GENERAL CONDITIONS APPLICABLE TO ALL ROUTES:</p> <p>1) PASSENGERS MAY BE PICKED UP AND/OR SET DOWN ONLY AT DESIGNATED TAXI RANKS OR TAXI STOPS, WHICH SHALL EXCLUDE BUS STOPS.</p> <p>2) ON THE INBOUND TRIP TO DURBAN, NO PASSENGERS MAY BE PICKED UP EN ROUTE FROM ENTERING THE N3, UNTIL REACHING UNIVERSITY AVENUE TAXI RANK NO.231</p> <p>3) ON THE TRIP TO MOLWENI WYEBANK, NO PASSENGERS MAY BE SET DOWN UNTIL REACHING M13.</p> <p>4) ENTRY OR RANKING ON PRIVATE PROPERTY IS NOT PERMITTED WITHOUT THE WRITTEN PERMISSION OF THE LANDLORD, A COPY OF WHICH MUST BE SUPPLIED TO THE BOARD.</p> <p>5) WITHOUT HAVING ENTERED INTO AN AGREEMENT WITH OTHER OPERATORS ON A COMMON ROUTE, AS CONTEMPLATED BY SECTION 88(2) OF ACT 2000, THE PICKING UP OR SETTING OF PASSENGERS ON SUCH AGREEMENT MUST BE SUPPLIED TO THE BOARD.</p> <p>6) AT RANKS, WHETHER ON-STREET OR OFF-STREET, ONLY THE TAXIS THAT CAN BE ACCOMMODATED IN THE DEMARCATED AREA MAY OCCUPY THE RANK. EXCESS VEHICLES MUST HOLD ELSEWHERE.</p> <p>7) RANK PERMITS OR LETTERS OF AUTHORITY MUST BE PRODUCED IN RESPECT OF ALL RANKS IN MUNICIPAL AREAS, IN PARTICULAR MAJOR TOWNS AND CITIES AND IN PARTICULAR INTER-PROVINCIAL DESTINATIONS.</p> <p>8) THE ALLOCATION OF ANY ROUTE OR PORTION OF ROUTE IS SUBJECT TO THE CONDITION THAT IT HAS BEEN APPROVED AND ALLOCATED IN GOOD FAITH AND THAT SUCH ROUTE WILL BE INVALID SHOULD IT TRANSPIRE THAT THE ROUTE OR PORTION THERE OF WILL, OR HAS CAUSED CONFLICT DUE TO IT HAVING BEEN APPROVED BASED ON INCORRECT OR FALSE INFORMATION SUPPLIED TO THE BOARD OR AS RESULT OF AN ERROR. IN SUCH INSTANCE THE OPERATING LICENCE MUST BE RETURNED TO THE BOARD FOR CORRECTION.</p> <p>9) THE VEHICLE MUST BE COVERED BY MOTOR VEHICLE INSURANCE AS WELL AS PERSONAL LIABILITY INSURANCE.</p>
12.3	<p>21004R2206RK00048118 - CLERMONT TO DURBAN</p> <p>FROM CLERMONT TAXI RANK TURN RIGHT INTO CLERMONT ROAD, JOIN POSSELT ROAD, TURN LEFT INTO OTTO VOLEK ROAD JOIN STAPLETON ROAD, TURN RIGHT INTO M13 JOIN N3, WESTERN FREE WAY, TURN RIGHT INTO GREY STREET, TURN LEFT INTO WEST STREET, TURN LEFT INTO ALIWAAL STREET, TURN LEFT INTO PINE STREET, TURN RIGHT INTO RUSSELL STREET, TURN LEFT INTO LEOPOLD STREET, JOIN MARKET STREET, UNIVERSITY AVENUE TURN RIGHT INTO RANK NO.231 WARWICK AVENUE AND RETURN WITH WARWICK AVENUE, TURN LEFT INTO CANNONGATE ROAD ONTO N3 OFF RAMP AND USE SAME ROUTE TO CLERMONT TAXI RANK.</p>
12.4	<p>21004R2206RK00048119 - CLERMONT TO PINETOWN</p> <p>FROM CLERMONT TAXI RANK TURN RIGHT INTO CLERMONT ROAD JOIN POSSELT ROAD JOIN SHEPSTONE ROAD, TURN RIGHT INTO CROMPTON STREET, TURN RIGHT INTO UNION LANE, TURN LEFT INTO GLENUGIE ROAD JOIN MOODIE STREET, TURN RIGHT INTO HILL STREET INTO HILL STREET TAXI RANK.</p> <p>RETURN</p> <p>FROM HILL STREET TURN LEFT INTO MOODIE STREET JOIN GLENUGIE ROAD, TURN RIGHT INTO LAUTH STREET, TURN LEFT INTO CROMPTON STREET, TURN LEFT INTO SHEPSTONE ROAD JOIN POSSELT ROAD JOIN CLERMONT ROAD TURN RIGHT INTO NORTH ROAD TO CLERMONT TAXI RANK.</p>
12.5	<p>2206LS2206P900050254 - DURBAN TO WESTVILLE PRISON</p> <p>FROM UNIVERSITY AVENUE TAXI RANK INTO WARWICK AVENUE, LEFT INTO CANNONGATE ROAD, INTO WESTERN FREEWAY (N3) LEFT INTO OFF-RAMP TO SPINE ROAD ALONG SPINE ROAD, RIGHT INTO SPINE ROAD EXT. LEADING TO THE WESTVILLE PRISON. FROM WESTVILLE PRISON TURN LEFT INTO SPINE ROAD, TURN TO N3, JOIN WESTERN FREE WAY, TURN RIGHT TO MARKET STREET, UNIVERSITY AVENUE TURN RIGHT TO RANK NO.231 WARWICK AVENUE.</p>
12.6	<p>2206LS2206RK00050252 - DURBAN TO PINETOWN</p> <p>FROM RANK NO. 231 TAKING CANNONGATE ROAD OFF-RAMP, JOIN N3, TO JOIN M13 TO JOIN UNDERWOOD ROAD TURN INTO CAVERSHAM TURN LEFT INTO RAILWAY STREET TURN LEFT INTO HILL STREET AND INTO HILL STREET TAXI RANK AND RETURN ALONG THE SAME ROUTE IN REVERSE</p>



## transport

Department:  
Transport  
Province of KwaZulu-Natal

## GAZETTE

LGKZNG13-2021-JUL

REGION: ALL

12.7	2206PB21004R00048115 - CLERMONT TO DURBAN  FROM CLERMONT TAXI RANK TURN RIGHT INTO CLERMONT ROAD TURN LEFT INTO OTTO VOLEK ROAD JOIN STAPLETON ROAD, TURN RIGHT INTO M13 JOIN N3, WESTERN FREE WAY TURN RIGHT INTO GREY STREET TURN LEFT INTO WEST STREET TURN LEFT INTO ALIWAAL STREET TURN LEFT INTO PINE STREET, TURN RIGHT INTO RUSSEL STREET, TURN LEFT INTO LEOPOLD, JOIN MARKET STREET, UNIVERSITY AVENUE TURN RIGHT INTO RANK NO. 231 WARWICK AVENUE AND RETURN WITH WARWICK AVENUE TURN LEFT INTO CANNONGATE ROAD INTO N3 OFF RAMP AND USE SAME ROUTE TO CLERMONT TAXI RANK.
12.8	2206PB2206R400048117 - CLERMONT TO WESTMEAD  FROM CLERMONT TAXI RANK TURN RIGHT INTO CLERMONT ROAD JOIN POSSELT ROAD SHEPSTONE ROAD, TURN RIGHT INTO CROMPTON STREET TURN RIGHT INTO LAUGHT STREET TURN LEFT INTO GLENUGIE ROAD, TURN LEFT INTO OLD MAIN ROAD, JOIN RICHMOND ROAD, TURN RIGHT INTO TRAFFORD ROAD JOIN GOODWOOD ROAD, TURN LEFT INTO MAHOGANY ROAD A TO A DESIGNATED TAXI STOP AND RETURN ALONG THE SAME ROUTE TO CLERMONT TAXI RANK. (II) CLERMONT TO WESTMEAD/ METROFILE AND RETURN FROM CLERMONT TAXI RANK TURN RIGHT INTO CLERMONT ROAD JOIN POSSELT ROAD JOIN SHEPSTONE ROAD TURN RIGHT INTO CROMPTON STREET TURN RIGHT INTO LAUGHT STREET TURN LEFT INTO GLENUGIE ROAD TURN RIGHT INTO OLD MAIN ROAD JOIN RICHMOND ROAD TURN RIGHT INTO TRAFFORD ROAD JOIN HILLCLIMB ROAD TO MONZA ROAD TO A DESIGNATED TAXI STOP AND RETURN TO CLERMONT TAXI RANK ALONG THE SAME ROUTE. (III) CLERMONT TO WESTMEAD/BAKERY AND RETURN FROM CLERMONT TAXI RANK TURN RIGHT INTO CLERMONT ROAD JOIN POSSELT ROAD JOIN SHEPSTONE ROAD TURN RIGHT INTO CROMPTON STREET TURN RIGHT INTO LAUGHT STREET TURN LEFT INTO GLENUGIE ROAD TURN RIGHT INTO OLD MAIN ROAD JOIN RICHMOND ROAD TURN RIGHT INTO ALEXANDER ROAD TURN LEFT INTO MALCOLM ROAD TURN RIGHT INTO CIRCUIT ROAD TURN RIGHT INTO CLARK ROAD TURN LEFT INTO ALEXANDER ROAD TO A DESIGNATED TAXI STOP AND RETURN ALONG THE SAME ROUTE TO CLERMONT TAXI RANK.
12.9	2206PB2206R00048116 - CLERMONT TO PINETOWN  FROM CLERMONT TAXI RANK TURN RIGHT INTO CLERMONT ROAD JOIN POSSELT ROAD JOIN SHEPSTONE ROAD, TURN RIGHT INTO CROMPTON STREET, TURN RIGHT INTO UNION LANE, TURN LEFT INTO GLENUGIE ROAD JOIN MOODIE, TURN RIGHT INTO HILL STREET INTO HILL STREET TAXI RANK AND RETURN WITH HILL STREET TURN LEFT INTO MOODIE STREET JOIN GLENUGIE ROAD TURN RIGHT INTO LAUGHT STREET, TURN LEFT INTO CROMPTON STREET, TURN LEFT INTO SHEPSTONE ROAD JOIN POSSELT ROAD CLERMONT ROAD JOIN CLERMONT ROAD TURN RIGHT INTO NORTH TO CLERMONT TAXI RANK.
12.10	2206PC21004R00048108 - KWADABEKA TO DURBAN  FROM KWADABEKA A TAXI RANK, PASSING KK HOSTEL TURN LEFT INTO NORTH ROAD, TURN RIGHT INTO 3RD AVENUE JOIN DINKELMAN ROAD, JOINING OTTO VOLEK ROAD, JOIN STAPLETON ROAD, JOIN M13, JOIN N3 TURN RIGHT INTO WESTERN FREEWAY, TURN RIGHT INTO GREY STREET TURN LEFT INTO WEST STREET, TURN LEFT INTO ALIWAAL STREET, TURN LEFT INTO PINE STREET, TURN RIGHT INTO RUSSEL STREET, TURN LEFT INTO LEOPOLD STREET, TO CITY MARKET, UNIVERSITY AVENUE TURN RIGHT INTO RANK NO. 231 WARWICK AVENUE AND RETURN WITH WARWICK AVENUE TURN LEFT INTO CANNONGATE ROAD ALONG N3 OFF RAMP AND USING THE SAME ROUTE IN THE OPPOSITE DIRECTION AND PROCEED TO KWA-DABEKA "A" TAXI RANK.
12.11	2206PC21004R00048109 - KWADABEKA A TO DURBAN  FROM KWADABEKA A TAXI RANK, PASSING KK HOSTEL TURN LEFT INTO NORTH ROAD, TURN RIGHT INTO 3RD AVENUE JOIN DINKELMAN ROAD, JOINING OTTO VOLEK ROAD, JOIN STAPLETON ROAD, JOIN M13, JOIN N3 TURN RIGHT INTO WESTERN FREEWAY, TURN RIGHT INTO GREY STREET TURN LEFT INTO WEST STREET, TURN LEFT INTO ALIWAAL STREET, TURN LEFT INTO PINE STREET, TURN RIGHT INTO RUSSEL STREET, TURN LEFT INTO LEOPOLD STREET, TO CITY MARKET, UNIVERSITY AVENUE TURN RIGHT INTO RANK NO. 231 WARWICK AVENUE AND RETURN WITH WARWICK AVENUE TURN LEFT INTO CANNONGATE ROAD ALONG N3 OFF RAMP AND USING THE SAME ROUTE IN THE OPPOSITE DIRECTION AND PROCEED TO KWA-DABEKA "A" TAXI RANK.
12.12	2206PC21004R00048111 - KWADABEKA D TO DURBAN  FROM KWA-DABEKA D TAXI RANK, PASSING KWA-DABEKA CLINIC TURN RIGHT INTO NORTH ROAD TURN RIGHT INTO 3RD AVENUE JOIN DINKELMAN ROAD, JOIN OTTO VOLEK ROAD JOIN STAPLETON ROAD, TURN LEFT TO M13 JOIN WESTERN FREE WAY, TURN RIGHT INTO GREY STREET TURN LEFT INTO WEST STREET TURN LEFT INTO ALIWAAL STREET TURN LEFT INTO PINE STREET, TURN RIGHT INTO RUSSEL STREET TURN LEFT INTO LEOPOLD STREET TURN RIGHT INTO CITY MARKET UNIVERSITY AVENUE TURN RIGHT INTO RANK NO.231 WARWICK AVENUE AND RETURN WITH WARWICK AVENUE TURN LEFT INTO CANNONGATE ROAD ALONG N3 OFF RAMP AND USING THE SAME ROUTE IN THE OPPOSITE DIRECTION AND PROCEED TO KWA-DABEKA "D" TAXI RANK.
12.13	2206PC21004R00048112 - KWADABEKA KK HOSTEL TO DURBAN  FROM KK TAXI RANK TURN LEFT INTO NORTH ROAD TURN RIGHT INTO 12TH STREET JOIN DINKELMAN ROAD OTTO VOLEK ROAD JOIN STAPLETON ROAD TURN RIGHT INTO M13 JOIN N3 TURN RIGHT INTO WESTERN FREEWAY, TURN RIGHT INTO GREY STREET TURN LEFT INTO WEST STREET TURN LEFT INTO ALIWAAL STREET TURN LEFT INTO PINE STREET, TURN RIGHT INTO RUSSEL STREET, TURN LEFT INTO LEOPOLD STREET, TO CITY MARKET, UNIVERSITY AVENUE TURN RIGHT INTO RANK NO.231/ WARWICK AVENUE AND RETURN AND RETURN WITH WARWICK AVENUE TURNING LEFT INTO CANNONGATE ROAD ALONG N3 OFF RAMP AND USING THE SAME ROUTE PROCEEDING TO KK HOSTEL TAXI RANK.
12.14	2206PC2206LS00050241 - KWADABEKA D TO DURBAN  FROM KWADABEKA D TAXI RANK, PASSING KWADABEKA CLINIC TURN RIGHT INTO NORTH ROAD, TURN RIGHT INTO 3RD AVENUE, JOIN DINKELMAN ROAD, JOIN OTTO VOLEK ROAD, JOIN STAPLETON ROAD, TURN LEFT TO M13, JOIN N3, WESTERN FREE WAY, TURN RIGHT INTO GREY STREET, TURN LEFT INTO WEST STREET, TURN LEFT INTO ALIWAAL STREET, TURN LEFT INTO PINE STREET, TURN RIGHT INTO RUSSEL STREET, TURN LEFT INTO LEOPOLD STREET, TURN RIGHT INTO CITY MARKET, UNIVERSITY AVENUE, TURN RIGHT INTO RANK NO. 231 WARWICK AVENUE AND RETURN WITH WARWICK AVENUE, TURN LEFT INTO CANNONGATE ROAD ALONG N3 OFF RAMP AND USING THE SAME ROUTE IN THE OPPOSITE DIRECTION AND PROCEED TO KWADABEKA D TAXI RANK.
12.15	2206PC2206LS00050243 - KK HOSTEL TO DURBAN  FROM KK TAXI RANK TURN LEFT INTO NORTH ROAD, TURN RIGHT INTO 12TH STREET JOIN DINKELMAN ROAD JOIN OTTO VOLEK ROAD, JOIN STAPLETON ROAD, TURN RIGHT INTO M13 JOIN N3, TURN RIGHT INTO WESTERN FREEWAY, TURN RIGHT INTO GREY STREET, TURN LEFT INTO WEST STREET, TURN LEFT INTO ALIWAAL STREET, TURN LEFT INTO PINE STREET, TURN RIGHT INTO RUSSEL STREET, TURN LEFT INTO LEOPOLD STREET, TO CITY MARKET, UNIVERSITY AVENUE, TURN RIGHT INTO RANK NO. 231/ WARWICK AVENUE AND RETURN WITH WARWICK AVENUE TURNING LEFT INTO CANNONGATE ROAD ALONG N3 OFF RAMP AND USING THE SAME ROUTE PROCEEDING TO KK HOSTEL TAXI RANK.
12.16	2206PC2206R400048114 - KWADABEKA KK TO WESTMEAD  FROM KK TAXI RANK TURN LEFT INTO NORTH ROAD, TURN RIGHT INTO 12TH STREET, JOIN DINKELMAN ROAD TURN RIGHT INTO SHEPSTONE ROAD TURN LEFT INTO CROMPTON STREET TURN RIGHT INTO LAUTH STREET TURN LEFT INTO GLENUGIE ROAD TURN RIGHT INTO OLD MAIN ROAD, RICHMOND ROAD TURN RIGHT INTO TRAFFORD STREET JOIN GOODWOOD ROAD TURN LEFT INTO MAHOGANY ROAD TO A DESIGNATED TAXI STOP AND RETURN ALONG THE SAME ROUTE TO KK TAXI RANK. (11) KK TO WESTMEAD / METROFILE FROM KK TAXI RANK TURN LEFT INTO NORTH ROAD TURN RIGHT INTO 12TH STREET JOIN DINKELMAN ROAD TURN RIGHT INTO SHEPSTONE ROAD TURN RIGHT INTO CROMPTON STREET TURN RIGHT INTO LAUGHT STREET TURN LEFT INTO GLENUGIE ROAD TURN RIGHT INTO OLD MAIN ROAD RICHMOND ROAD TURN RIGHT INTO TRAFFORD STREET JOIN HILLCLIMB ROAD TO MONZA ROAD TO A DESIGNATED TAXI STOP AND RETURN ALONG THE SAME ROUTE TO KK TAXI RANK. (111) KK TO WESTMEAD / BAKERY FROM KK TAXI RANK TURN LEFT INTO NORTH ROAD, TURN RIGHT INTO 3RD AVENUE JOIN DINKELMAN ROAD TURN RIGHT INTO SHEPSTONE ROAD TURN RIGHT INTO CROMPTON STREET TURN RIGHT INTO LAUGHT ROAD, TURN LEFT INTO GLENUGIE ROAD, TURN RIGHT INTO OLD MAIN ROAD RICHMOND ROAD TURN RIGHT INTO ALEXANDER ROAD, TURN LEFT INTO MALCOM ROAD TURN RIGHT INTO CIRCUIT ROAD TURN RIGHT INTO CLARK ROAD TURN LEFT INTO ALEXANDER ROAD TO A DESIGNATED TAXI STOP AND RETURN ALONG THE SAME ROUTE TO KK TAXI RANK.



## transport

Department:  
Transport  
Province of KwaZulu-Natal

## GAZETTE

LGKZNG13-2021-JUL

REGION: ALL

12.17	2206PC2206RK00048107 - KWADABEKA TO PINETOWN  FROM KWADABEKA A TAXI RANK, PASSING KK HOSTEL TURN LEFT INTO NORTH ROAD, TURN LEFT INTO 3RD AVENUE, JOINING DINKELMAN ROAD, TURN RIGHT INTO SHEPSTONE ROAD, TURN RIGHT INTO CROMPTON STREET, TURN RIGHT INTO UNION LANE, TURN LEFT INTO GLENUGIE ROAD, JOINING MOODIE STREET, TURN LEFT INTO HILL STREET, INTO HILL STREET TAXI RANK AND RETURN WITH HILL STREET, TURN LEFT INTO MOODIE STREET JOIN STREET JOIN GLENUGIE ROAD TURN RIGHT INTO LAUTH STREET, TURN LEFT INTO CROMPTON STREET, TURN LEFT INTO SHEPSTONE ROAD TURN RIGHT INTO DINKELMAN ROAD TURN LEFT INTO NORTH ROAD, AND PROCEED TO KWA-DABEKA "A" TAXI RANK.
12.18	2206PC2206RK00048110 - KWADABEKA TO PINETOWN  FROM KWA-DABEKA D TAXI RANK, PASSING KWA-DABEKA CLINIC TURN RIGHT INTO NORTH ROAD, TURN RIGHT INTO 3RD AVENUE JOIN DINKELMAN ROAD, TURN RIGHT INTO SHEPSTONE ROAD, TURN RIGHT CROMPTON STREET, TURN RIGHT INTO UNION LANE, TURN LEFT INTO GLENUGIE ROAD JOIN MOODIE STREET, TURN RIGHT INTO HILL STREET, INTO HILL STREET TAXI RANK AND RETURN WITH HILL STREET, TURN LEFT INTO MOODIE STREET JOIN GLENUGIE ROAD, TURN RIGHT INTO LAUTH STREET, TURN LEFT INTO CROMPTON STREET, TURN LEFT INTO SHEPSTONE ROAD, TURN RIGHT INTO DINKELMAN ROAD, TURN LEFT INTO 1ST AVENUE LEFT INTO NORTH ROAD AND PROCEED TO KWA-DABEKA "D" TAXI RANK.
12.19	2206PC2206RK00048113 - KWADABEKA KK HOSTEL TO PINETOWN  FROM KK RANK TURN LEFT INTO NORTH ROAD TURN RIGHT INTO 12TH STREET JOIN DINKELMAN ROAD TURN RIGHT INTO SHEPSTONE ROAD TURN RIGHT INTO CROMPTON STREET TURN RIGHT INTO UNION LANE TURN LEFT INTO GLENUGIE ROAD JOIN MOODIE STREET TURN LEFT INTO HILL STREET INTO HILL STREET TAXI RANK AND RETURN WITH HILL STREET TURN LEFT INTO MOODIE STREET JOIN GLENUGIE ROAD TURN RIGHT INTO LAUTH STREET TURN LEFT INTO CROMPTON STREET TURN LEFT INTO SHEPSTONE ROAD TURN RIGHT INTO DINKELMAN ROAD TURN RIGHT INTO 1ST AVENUE TURN LEFT INTO NORTH ROAD TURN RIGHT INTO AND INTO KK TAXI RANK.
12.20	2206PC2206RK00050236 - KWADABEKA A TO PINETOWN  FROM KWADABEKA A TAXI RANK, PASSING KK HOSTEL TURN LEFT INTO NORTH ROAD, TURN LEFT INTO 3RD AVENUE JOINING DINKELMAN ROAD, TURN RIGHT INTO SHEPSTONE ROAD, TURN RIGHT INTO CROMPTON STREET, TURN RIGHT INTO UNION LANE, TURN LEFT INTO GLENUGIE ROAD JOINING MOODIE STREET, TURN LEFT INTO HILL STREET, INTO HILL STREET TAXI RANK AND RETURN WITH HILL STREET, TURN LEFT INTO MOODIE STREET JOIN GLENUGIE ROAD TURN RIGHT INTO LAUTH STREET, TURN LEFT INTO CROMPTON STREET, TURN LEFT INTO SHEPSTONE ROAD TURN RIGHT INTO DINKELMAN ROAD TURN LEFT INTO NORTH ROAD, AND PROCEED TO KWA-DABEKA A TAXI RANK.
12.21	2206PC2206RK00050238 - KWADABEKA D TO PINETOWN  FROM KWA DABEKA, D TAXI RANK, PASSING KWA- DABEKA CLINIC TURN RIGHT INTO NORTH ROAD, TURN RIGHT INTO 3RD AVENUE JOIN DINKELMAN ROAD, TURN RIGHT INTO SHEPSTONE ROAD, TURN RIGHT INTO CROMPTON STREET, TURN RIGHT INTO UNION LANE, TURN LEFT INTO GLENUGIE ROAD JOIN MOODIE STREET, TURN RIGHT INTO HILL STREET, INTO HILL STREET TAXI RANK AND RETURN WITH HILL STREET, TURN LEFT INTO MOODIE STREET JOIN GLENUGIE ROAD, TURN RIGHT INTO LAUTH STREET, TURN LEFT INTO CROMPTON STREET, TURN LEFT INTO SHEPSTONE ROAD, TURN RIGHT INTO DINKELMAN ROAD, TURN LEFT INTO 1ST AVENUE, LEFT INTO NORTH ROAD AND PROCEED TO KWA DABEKA "D" TAXI RANK.
12.22	2206PC2206RK00050246 - KK HOSTEL TO PINETOWN  FROM KK RANK TURN LEFT INTO NORTH ROAD, TURN RIGHT INTO 12TH STREET, JOIN DINKELMAN ROAD, TURN RIGHT INTO SHEPSTONE ROAD, TURN RIGHT INTO CROMPTON STREET, TURN RIGHT INTO UNION LANE, TURN LEFT INTO GLENUGIE ROAD, JOIN MOODIE STREET, TURN LEFT INTO HILL STREET INTO HILL STREET TAXI RANK AND RETURN WITH HILL STREET, TURN LEFT INTO MOODIE STREET, JOIN GLENUGIE ROAD, TURN RIGHT INTO LAUTH STREET, TURN LEFT INTO CROMPTON STREET, TURN LEFT INTO SHEPSTONE ROAD, TURN RIGHT INTO DINKELMAN ROAD, TURN RIGHT INTO 1ST AVENUE, TURN LEFT INTO NORTH ROAD, TURN RIGHT INTO AND INTO KK TAXI RANK.
12.23	2206PC2206RK00050247 - KK HOSTEL TO WESTMEAD  FROM KK TAXI RANK TURN LEFT INTO NORTH ROAD, TURN RIGHT INTO 12TH STREET, JOIN DINKELMAN ROAD, TURN RIGHT INTO SHEPSTONE ROAD, TURN LEFT INTO CROMPTON STREET, TURN RIGHT INTO LAUTH STREET, TURN LEFT INTO GLENUGIE ROAD, TURN RIGHT INTO OLD MAIN ROAD, RICHMOND ROAD, TURN RIGHT INTO TRAFFORD STREET, JOIN GOODWOOD ROAD, TURN LEFT INTO MAHOGANY ROAD TO A DESIGNATED TAXI STOP AND RETURN ALONG THE SAME ROUTE TO KK TAXI RANK.  FROM KK TAXI RANK TURN LEFT INTO NORTH ROAD, TURN RIGHT INTO 12TH STREET JOIN DINKELMAN ROAD, TURN RIGHT INTO SHEPSTONE ROAD, TURN RIGHT INTO CROMPTON STREET, TURN RIGHT INTO LAUGHT STREET, TURN LEFT INTO GLENUGIE ROAD, TURN RIGHT INTO OLD MAIN ROAD, RICHMOND ROAD, TURN RIGHT INTO TRAFFORD STREET JOIN HILLCLIMB ROAD, TO MONZA ROAD TO A DESIGNATED TAXI STOP, AND RETURN ALONG THE SAME ROUTE TO KK TAXI RANK.  FROM KK TAXI RANK TURN LEFT INTO NORTH ROAD, TURN RIGHT INTO 3RD AVENUE JOIN DINKELMAN ROAD, TURN RIGHT INTO SHEPSTONE ROAD, TURN RIGHT INTO CROMPTON STREET, TURN RIGHT INTO LAUGHT ROAD, TURN LEFT INTO GLENUGIE ROAD, TURN RIGHT INTO OLD MAIN ROAD, RICHMOND ROAD, TURN RIGHT INTO ALEXANDER ROAD, TURN LEFT INTO MALCOM ROAD, TURN RIGHT INTO CIRCUIT ROAD, TURN RIGHT INTO CLARK ROAD, TURN LEFT UNTO ALEXANDER ROAD TO A DESIGNATED TAXI STOP, AND RETURN ALONG THE SAME ROUTE TO KK TAXI RANK.



## transport

Department:  
Transport  
Province of KwaZulu-Natal

## GAZETTE

LGKZNG13-2021-JUL

REGION: ALL

1)	<b>Application Number:</b> APP0130955	2)	<b>Gazette Number:</b> LGKZNG13-2021-JUL
3)	<b>Applicant:</b> J M NDLOVU <b>ID NO.</b> 6911115529085 <b>Association:</b> CLERMONT AND KWADABEKA TAXI OWNERS ASS.	4)	<b>Applicant Address:</b> 54 FOURTH AVENUE CLERMONT 3610
5)	<b>Existing Licence Holder:</b> NOT APPLICABLE <b>ID NO.</b> NOT APPLICABLE	6)	<b>Existing Licence Holder Address:</b> NOT APPLICABLE
7)	<b>Type of application:</b> NEW OPERATING LICENCE	8)	<b>Operating Licence Number:</b> NOTAVAILABLE
9)	<b>Vehicle Type:</b> MINIBUS	10)	1 X 15 (SEATED) + 0 (STANDING)
11)	<b>Region:</b> DURBAN WEST		
12.1	<p>21004R2206P900048120 - CLERMONT TO WESTMEAD</p> <p>FROM CLERMONT TAXI RANK TURN INTO CLERMONT ROAD JOIN POSSELT ROAD JOIN SHEPSTONE ROAD, TURN RIGHT INTO CROMPTON STREET, TURN RIGHT INTO LAUTH STREET, TURN LEFT INTO GLENUGIE ROAD, TURN LEFT INTO OLD MAIN ROAD, JOIN RICHMOND ROAD, TURN RIGHT INTO TRAFFORD ROAD JOIN GOODWOOD ROAD, TURN LEFT INTO MAHOGANY ROAD A TO A DESIGNATED TAXI STOP AND RETURN ALONG THE SAME ROUTE TO CLERMONT TAXI RANK.</p> <p>FROM CLERMONT TAXI RANK TURN RIGHT INTO CLERMONT ROAD JOIN POSSELT ROAD JOIN SHEPSTONE ROAD, TURN RIGHT INTO CROMPTON STREET, TURN RIGHT INTO LAUTH STREET, TURN LEFT INTO GLENUGIE ROAD, TURN RIGHT INTO OLD MAIN ROAD JOIN RICHMOND ROAD, TURN RIGHT INTO TRAFFORD ROAD JOIN HILLCLIMB ROAD TO MONZA TO A DESIGNATED TAXI STOP AND RETURN TO CLERMONT TAXI RANK ALONG THE SAME ROUTE.</p> <p>FROM CLERMONT TAXI RANK TURN RIGHT INTO CLERMONT ROAD JOIN POSSELT ROAD JOIN SHEPSTONE ROAD, TURN RIGHT INTO CROMPTON STREET, TURN RIGHT INTO LAUTH STREET, TURN LEFT INTO GLENUGIE ROAD TURN RIGHT INTO OLD MAIN ROAD JOIN RICHMOND ROAD, TURN RIGHT INTO ALEXANDER ROAD, TURN LEFT TO MALCOLM ROAD, TURN RIGHT INTO CIRCUIT ROAD, TURN RIGHT INTO CLARK ROAD, TURN LEFT INTO ALEXANDER ROAD TO A DESIGNATED TAXI STOP AND RETURN ALONG THE SAME ROUTE TO CLERMONT TAXI RANK.</p>		
12.2	<p>21004R2206P900048121 - CONDITIONS</p> <p>GENERAL CONDITIONS APPLICABLE TO ALL ROUTES:</p> <p>1) PASSENGERS MAY BE PICKED UP AND/OR SET DOWN ONLY AT DESIGNATED TAXI RANKS OR TAXI STOPS, WHICH SHALL EXCLUDE BUS STOPS.</p> <p>2) ON THE INBOUND TRIP TO DURBAN, NO PASSENGERS MAY BE PICKED UP EN ROUTE FROM ENTERING THE N3, UNTIL REACHING UNIVERSITY AVENUE TAXI RANK NO.231</p> <p>3) ON THE TRIP TO MOLWENI WYEBANK, NO PASSENGERS MAY BE SET DOWN UNTIL REACHING M13.</p> <p>4) ENTRY OR RANKING ON PRIVATE PROPERTY IS NOT PERMITTED WITHOUT THE WRITTEN PERMISSION OF THE LANDLORD, A COPY OF WHICH MUST BE SUPPLIED TO THE BOARD.</p> <p>5) WITHOUT HAVING ENTERED INTO AN AGREEMENT WITH OTHER OPERATORS ON A COMMON ROUTE, AS CONTEMPLATED BY SECTION 88(2) OF ACT 2000, THE PICKING UP OR SETTING OF PASSENGERS ON SUCH AGREEMENT MUST BE SUPPLIED TO THE BOARD.</p> <p>6) AT RANKS, WHETHER ON-STREET OR OFF-STREET, ONLY THE TAXIS THAT CAN BE ACCOMMODATED IN THE DEMARCATED AREA MAY OCCUPY THE RANK. EXCESS VEHICLES MUST HOLD ELSEWHERE.</p> <p>7) RANK PERMITS OR LETTERS OF AUTHORITY MUST BE PRODUCED IN RESPECT OF ALL RANKS IN MUNICIPAL AREAS, IN PARTICULAR MAJOR TOWNS AND CITIES AND IN PARTICULAR INTER-PROVINCIAL DESTINATIONS.</p> <p>8) THE ALLOCATION OF ANY ROUTE OR PORTION OF ROUTE IS SUBJECT TO THE CONDITION THAT IT HAS BEEN APPROVED AND ALLOCATED IN GOOD FAITH AND THAT SUCH ROUTE WILL BE INVALID SHOULD IT TRANSPIRE THAT THE ROUTE OR PORTION THERE OF WILL, OR HAS CAUSED CONFLICT DUE TO IT HAVING BEEN APPROVED BASED ON INCORRECT OR FALSE INFORMATION SUPPLIED TO THE BOARD OR AS RESULT OF AN ERROR. IN SUCH INSTANCE THE OPERATING LICENCE MUST BE RETURNED TO THE BOARD FOR CORRECTION.</p> <p>9) THE VEHICLE MUST BE COVERED BY MOTOR VEHICLE INSURANCE AS WELL AS PERSONAL LIABILITY INSURANCE.</p>		
12.3	<p>21004R2206RK00048118 - CLERMONT TO DURBAN</p> <p>FROM CLERMONT TAXI RANK TURN RIGHT INTO CLERMONT ROAD, JOIN POSSELT ROAD, TURN LEFT INTO OTTO VOLEK ROAD JOIN STAPLETON ROAD, TURN RIGHT INTO M13 JOIN N3, WESTERN FREE WAY, TURN RIGHT INTO GREY STREET, TURN LEFT INTO WEST STREET, TURN LEFT INTO ALIWAAL STREET, TURN LEFT INTO PINE STREET, TURN RIGHT INTO RUSSELL STREET, TURN LEFT INTO LEOPOLD STREET, JOIN MARKET STREET, UNIVERSITY AVENUE TURN RIGHT INTO RANK NO.231 WARWICK AVENUE AND RETURN WITH WARWICK AVENUE, TURN LEFT INTO CANNONGATE ROAD ONTO N3 OFF RAMP AND USE SAME ROUTE TO CLERMONT TAXI RANK.</p>		
12.4	<p>21004R2206RK00048119 - CLERMONT TO PINETOWN</p> <p>FROM CLERMONT TAXI RANK TURN RIGHT INTO CLERMONT ROAD JOIN POSSELT ROAD JOIN SHEPSTONE ROAD, TURN RIGHT INTO CROMPTON STREET, TURN RIGHT INTO UNION LANE, TURN LEFT INTO GLENUGIE ROAD JOIN MOODIE STREET, TURN RIGHT INTO HILL STREET INTO HILL STREET TAXI RANK.</p> <p>RETURN</p> <p>FROM HILL STREET TURN LEFT INTO MOODIE STREET JOIN GLENUGIE ROAD, TURN RIGHT INTO LAUTH STREET, TURN LEFT INTO CROMPTON STREET, TURN LEFT INTO SHEPSTONE ROAD JOIN POSSELT ROAD JOIN CLERMONT ROAD TURN RIGHT INTO NORTH ROAD TO CLERMONT TAXI RANK.</p>		
12.5	<p>2206LS2206P900050254 - DURBAN TO WESTVILLE PRISON</p> <p>FROM UNIVERSITY AVENUE TAXI RANK INTO WARWICK AVENUE, LEFT INTO CANNONGATE ROAD, INTO WESTERN FREEWAY (N3) LEFT INTO OFF-RAMP TO SPINE ROAD ALONG SPINE ROAD, RIGHT INTO SPINE ROAD EXT. LEADING TO THE WESTVILLE PRISON. FROM WESTVILLE PRISON TURN LEFT INTO SPINE ROAD, TURN TO N3, JOIN WESTERN FREE WAY, TURN RIGHT TO MARKET STREET, UNIVERSITY AVENUE TURN RIGHT TO RANK NO.231 WARWICK AVENUE.</p>		
12.6	<p>2206LS2206RK00050252 - DURBAN TO PINETOWN</p> <p>FROM RANK NO. 231 TAKING CANNONGATE ROAD OFF-RAMP, JOIN N3, TO JOIN M13 TO JOIN UNDERWOOD ROAD TURN INTO CAVERSHAM TURN LEFT INTO RAILWAY STREET TURN LEFT INTO HILL STREET AND INTO HILL STREET TAXI RANK AND RETURN ALONG THE SAME ROUTE IN REVERSE</p>		
12.7	<p>2206PB21004R00048115 - CLERMONT TO DURBAN</p> <p>FROM CLERMONT TAXI RANK TURN RIGHT INTO CLERMONT ROAD TURN LEFT INTO OTTO VOLEK ROAD JOIN STAPLETON ROAD, TURN RIGHT INTO M13 JOIN N3, WESTERN FREE WAY TURN RIGHT INTO GREY STREET TURN LEFT INTO WEST STREET TURN LEFT INTO ALIWAAL STREET TURN LEFT INTO PINE STREET, TURN RIGHT INTO RUSSEL STREET, TURN LEFT INTO LEOPOLD, JOIN MARKET STREET, UNIVERSITY AVENUE TURN RIGHT INTO RANK NO. 231 WARWICK AVENUE AND RETURN WITH WARWICK AVENUE TURN LEFT INTO CANNONGATE ROAD INTO N3 OFF RAMP AND USE SAME ROUTE TO CLERMONT TAXI RANK.</p>		



## transport

Department:  
Transport  
Province of KwaZulu-Natal

## GAZETTE

LGKZNG13-2021-JUL

REGION: ALL

12.8	2206PB2206R400048117 - CLERMONT TO WESTMEAD  FROM CLERMONT TAXI RANK TURN RIGHT INTO CLERMONT ROAD JOIN POSSELT ROAD SHEPSTONE ROAD, TURN RIGHT INTO CROMPTON STREET TURN RIGHT INTO LAUGHT STREET TURN LEFT INTO GLENUGIE ROAD, TURN LEFT INTO OLD MAIN ROAD, JOIN RICHMOND ROAD, TURN RIGHT INTO TRAFFORD ROAD JOIN GOODWOOD ROAD, TURN LEFT INTO MAHOGANY ROAD A TO A DESIGNATED TAXI STOP AND RETURN ALONG THE SAME ROUTE TO CLERMONT TAXI RANK. (ii)CLERMONT TO WESTMEAD/ METROFILE AND RETURN FROM CLERMONT TAXI RANK TURN RIGHT INTO CLERMONT ROAD JOIN POSSELT ROAD JOIN SHEPSTONE ROAD TURN RIGHT INTO CROMPTON STREET TURN RIGHT INTO LAUGHT STREET TURN LEFT INTO GLENUGIE ROAD TURN RIGHT INTO OLD MAIN ROAD JOIN RICHMOND ROAD TURN RIGHT INTO TRAFFORD ROAD JOIN HILLCLIMB ROAD TO MONZA ROAD TO A DESIGNATED TAXI STOP AND RETURN TO CLERMONT TAXI RANK ALONG THE SAME ROUTE. (iii) CLERMONT TO WESTMEAD/BAKERY AND RETURN FROM CLERMONT TAXI RANK TURN RIGHT INTO CLERMONT ROAD JOIN POSSELT ROAD JOIN SHEPSTONE ROAD TURN RIGHT INTO CROMPTON STREET TURN RIGHT INTO LAUGHT STREET TURN LEFT INTO GLENUGIE ROAD TURN RIGHT INTO OLD MAIN ROAD JOIN RICHMOND ROAD TURN RIGHT INTO ALEXANDER ROAD TURN LEFT TO MALCOLM ROAD TURN RIGHT INTO CIRCUIT ROAD TURN RIGHT INTO CLARK ROAD TURN LEFT INTO ALEXANDER ROAD TO A DESIGNATED TAXI STOP AND RETURN ALONG THE SAME ROUTE TO CLERMONT TAXI RANK.
12.9	2206PB2206RK00048116 - CLERMONT TO PINETOWN  FROM CLERMONT TAXI RANK TURN RIGHT INTO CLERMONT ROAD JOIN POSSELT ROAD JOIN SHEPSTONE ROAD, TURN RIGHT INTO CROMPTON STREET, TURN RIGHT INTO UNION LANE, TURN LEFT INTO GLENUGIE ROAD JOIN MOODIE, TURN RIGHT INTO HILL STREET INTO HILL STREET TAXI RANK AND RETURN WITH HILL STREET TURN LEFT INTO MOODIE STREET JOIN GLENUGIE ROAD TURN RIGHT INTO LAUGHT STREET, TURN LEFT INTO CROMPTON STREET, TURN LEFT INTO SHEPSTONE ROAD JOIN POSSELT ROAD CLERMONT ROAD JOIN CLERMONT ROAD TURN RIGHT INTO NORTH TO CLERMONT TAXI RANK.
12.10	2206PC21004R00048108 - KWADABEKA TO DURBAN  FROM KWADABEKA A TAXI RANK, PASSING KK HOSTEL TURN LEFT INTO NORTH ROAD, TURN RIGHT INTO 3RD AVENUE JOIN DINKELMAN ROAD, JOINING OTTO VOLEK ROAD, JOIN STAPLETON ROAD, JOIN M13, JOIN N3 TURN RIGHT INTO WESTERN FREEWAY, TURN RIGHT INTO GREY STREET TURN LEFT INTO WEST STREET, TURN LEFT INTO ALIWAAL STREET, TURN LEFT INTO PINE STREET, TURN RIGHT INTO RUSSEL STREET, TURN LEFT INTO LEOPOLD STREET, TO CITY MARKET, UNIVERSITY AVENUE TURN RIGHT INTO RANK NO. 231 WARWICK AVENUE AND RETURN WITH WARWICK AVENUE TURN LEFT INTO CANNONGATE ROAD ALONG N3 OFF RAMP AND USING THE SAME ROUTE IN THE OPPOSITE DIRECTION AND PROCEED TO KWA-DABEKA "A" TAXI RANK.
12.11	2206PC21004R00048109 - KWADABEKA A TO DURBAN  FROM KWADABEKA A TAXI RANK, PASSING KK HOSTEL TURN LEFT INTO NORTH ROAD, TURN RIGHT INTO 3RD AVENUE JOIN DINKELMAN ROAD, JOINING OTTO VOLEK ROAD, JOIN STAPLETON ROAD, JOIN M13, JOIN N3 TURN RIGHT INTO WESTERN FREEWAY, TURN RIGHT INTO GREY STREET TURN LEFT INTO WEST STREET, TURN LEFT INTO ALIWAAL STREET, TURN LEFT INTO PINE STREET, TURN RIGHT INTO RUSSEL STREET, TURN LEFT INTO LEOPOLD STREET, TO CITY MARKET, UNIVERSITY AVENUE TURN RIGHT INTO RANK NO. 231 WARWICK AVENUE AND RETURN WITH WARWICK AVENUE TURN LEFT INTO CANNONGATE ROAD ALONG N3 OFF RAMP AND USING THE SAME ROUTE IN THE OPPOSITE DIRECTION AND PROCEED TO KWA-DABEKA "A" TAXI RANK.
12.12	2206PC21004R00048111 - KWADABEKA D TO DURBAN  FROM KWA-DABEKA D TAXI RANK, PASSING KWA-DABEKA CLINIC TURN RIGHT INTO NORTH ROAD TURN RIGHT INTO 3RD AVENUE JOIN DINKELMAN ROAD, JOIN OTTO VOLEK ROAD JOIN STAPLETON ROAD, TURN LEFT TO M13 JOIN WESTERN FREE WAY, TURN RIGHT INTO GREY STREET TURN LEFT INTO WEST STREET TURN LEFT INTO ALIWAAL STREET TURN LEFT INTO PINE STREET, TURN RIGHT INTO RUSSEL STREET TURN LEFT INTO LEOPOLD STREET TURN RIGHT INTO CITY MARKET UNIVERSITY AVENUE TURN RIGHT INTO RANK NO.231 WARWICK AVENUE AND RETURN WITH WARWICK AVENUE TURN LEFT INTO CANNONGATE ROAD ALONG N3 OFF RAMP AND USING THE SAME ROUTE IN THE OPPOSITE DIRECTION AND PROCEED TO KWA-DABEKA "D" TAXI RANK.
12.13	2206PC21004R00048112 - KWADABEKA KK HOSTEL TO DURBAN  FROM KK TAXI RANK TURN LEFT INTO NORTH ROAD TURN RIGHT INTO 12TH STREET JOIN DINKELMAN ROAD OTTO VOLEK ROAD JOIN STAPLETON ROAD TURN RIGHT INTO M13 JOIN N3 TURN RIGHT INTO WESTERN FREEWAY, TURN RIGHT INTO GREY STREET TURN LEFT INTO WEST STREET TURN LEFT INTO ALIWAAL STREET TURN LEFT INTO PINE STREET, TURN RIGHT INTO RUSSEL STREET, TURN LEFT INTO LEOPOLD STREET, TO CITY MARKET, UNIVERSITY AVENUE TURN RIGHT INTO RANK NO.231/ WARWICK AVENUE AND RETURN WITH WARWICK AVENUE TURNING LEFT INTO CANNONGATE ROAD ALONG N3 OFF RAMP AND USING THE SAME ROUTE PROCEEDING TO KK HOSTEL TAXI RANK.
12.14	2206PC2206LS00050241 - KWADABEKA D TO DURBAN  FROM KWADABEKA D TAXI RANK, PASSING KWADABEKA CLINIC TURN RIGHT INTO NORTH ROAD, TURN RIGHT INTO 3RD AVENUE, JOIN DINKLEMAN ROAD, JOIN OTTO VOLEK ROAD, JOIN STAPLETON ROAD, TURN LEFT TO M13, JOIN N3, WESTERN FREE WAY, TURN RIGHT INTO GREY STREET, TURN LEFT INTO WEST STREET, TURN LEFT INTO ALIWAAL STREET, TURN LEFT INTO PINE STREET, TURN RIGHT INTO RUSSEL STREET, TURN LEFT INTO LEOPOLD STREET, TURN RIGHT INTO CITY MARKET, UNIVERSITY AVENUE, TURN RIGHT INTO RANK NO. 231 WARWICK AVENUE AND RETURN WITH WARWICK AVENUE, TURN LEFT INTO CANNONGATE ROAD ALONG N3 OFF RAMP AND USING THE SAME ROUTE IN THE OPPOSITE DIRECTION AND PROCEED TO KWADABEKA D TAXI RANK.
12.15	2206PC2206LS00050243 - KK HOSTEL TO DURBAN  FROM KK TAXI RANK TURN LEFT INTO NORTH ROAD, TURN RIGHT INTO 12TH STREET JOIN DINKELMAN ROAD JOIN OTTO VOLEK ROAD, JOIN STAPLETON ROAD, TURN RIGHT INTO M13 JOIN N3, TURN RIGHT INTO WESTERN FREEWAY, TURN RIGHT INTO GREY STREET, TURN LEFT INTO WEST STREET, TURN LEFT INTO ALIWAAL STREET, TURN LEFT INTO PINE STREET, TURN RIGHT INTO RUSSEL STREET, TURN LEFT INTO LEOPOLD STREET, TO CITY MARKET, UNIVERSITY AVENUE, TURN RIGHT INTO RANK NO. 231/ WARWICK AVENUE AND RETURN WITH WARWICK AVENUE TURNING LEFT INTO CANNONGATE ROAD ALONG N3 OFF RAMP AND USING THE SAME ROUTE PROCEEDING TO KK HOSTEL TAXI RANK.
12.16	2206PC2206R400048114 - KWADABEKA KK TO WESTMEAD  FROM KK TAXI RANK TURN LEFT INTO NORTH ROAD, TURN RIGHT INTO 12TH STREET, JOIN DINKELMAN ROAD TURN RIGHT INTO SHEPSTONE ROAD TURN LEFT INTO CROMPTON STREET TURN RIGHT INTO LAUTH STREET TURN LEFT INTO GLENUGIE ROAD TURN RIGHT INTO OLD MAIN ROAD, RICHMOND ROAD TURN RIGHT INTO TRAFFORD STREET JOIN GOODWOOD ROAD TURN LEFT INTO MAHOGANY ROAD TO A DESIGNATED TAXI STOP AND RETURN ALONG THE SAME ROUTE TO KK TAXI RANK. (11) KK TO WESTMEAD / METROFILE FROM KK TAXI RANK TURN LEFT INTO NORTH ROAD TURN RIGHT INTO 12TH STREET JOIN DINKELMAN ROAD TURN RIGHT INTO SHEPSTONE ROAD TURN RIGHT INTO CROMPTON STREET TURN RIGHT INTO LAUGHT STREET TURN LEFT INTO GLENUGIE ROAD TURN RIGHT INTO OLD MAIN ROAD RICHMOND ROAD TURN RIGHT INTO TRAFFORD STREET JOIN HILLCLIMB ROAD TO MONZA ROAD TO A DESIGNATED TAXI STOP AND RETURN ALONG THE SAME ROUTE TO KK TAXI RANK. (111) KK TO WESTMEAD / BAKERYFROM KK TAXI RANK TURN LEFT INTO NORTH ROAD, TURN RIGHT INTO 3RD AVENUE JOIN DINKELMAN ROAD TURN RIGHT INTO SHEPSTONE ROAD TURN RIGHT INTO CROMPTON STREET TURN RIGHT INTO LAUGHT ROAD, TURN LEFT INTO GLENUGIE ROAD, TURN RIGHT INTO OLD MAIN ROAD RICHMOND ROAD TURN RIGHT INTO ALEXANDE ROAD, TURN LEFT INTO MALCOM ROAD TURN RIGHT INTO CIRCUIT ROAD TURN RIGHT INTO CLARK ROAD TURN LEFT INTO ALEXANDER ROAD TO A DESIGNATED TAXI STOP AND RETURN ALONG THE SAME ROUTE TO KK TAXI RANK.
12.17	2206PC2206RK00048107 - KWADABEKA TO PINETOWN  FROM KWADABEKA A TAXI RANK, PASSING KK HOSTEL TURN LEFT INTO NORTH ROAD, TURN LEFT INTO 3RD AVENUE, JOINING DINKELMAN ROAD, TURN RIGHT INTO SHEPSTONE ROAD, TURN RIGHT INTO CROMPTON STREET, TURN RIGHT INTO UNION LANE, TURN LEFT INTO GLENUGIE ROAD JOINING MOODIE STREET, TURN LEFT INTO HILL STREET, INTO HILL STREET TAXI RANK AND RETURN WITH HILL STREET, TURN LEFT INTO MOODIE STREET JOIN STREET JOIN GLENUGIE ROAD TURN RIGHT INTO LAUTH STREET, TURN LEFT INTO CROMPTON STREET, TURN LEFT INTO SHEPSTONE ROAD TURN RIGHT INTO DINKELMAN ROAD TURN LEFT INTO NORTH ROAD, AND PROCEED TO KWA-DABEKA "A" TAXI RANK.



## transport

Department:  
Transport  
Province of KwaZulu-Natal

## GAZETTE

LGKZNG13-2021-JUL

REGION: ALL

12.18	2206PC2206RK00048110 - KWADABEKA TO PINETOWN	FROM KWA-DABEKA D TAXI RANK, PASSING KWA-DABEKA CLINIC TURN RIGHT INTO NORTH ROAD, TURN RIGHT INTO 3RD AVENUE JOIN DINKELMAN ROAD, TURN RIGHT INTO SHEPSTONE ROAD, TURN RIGHT CROMPTON STREET, TURN RIGHT INTO UNION LANE, TURN LEFT INTO GLENUGIE ROAD JOIN MOODIE STREET, TURN RIGHT INTO HILL STREET, INTO HILL TAXI RANK AND RETURN WITH HILL STREET, TURN LEFT INTO MOODIE STREET JOIN GLENUGIE ROAD, TURN RIGHT INTO LAUTH STREET, TURN LEFT INTO CROMPTON STREET, TURN LEFT INTO SHEPTONE ROAD, TURN RIGHT INTO DINKELMAN ROAD, TURN LEFT INTO 1ST AVENUE LEFT INTO NORTH ROAD AND PROCEED TO KWA-DABEKA "D" TAXI RANK.
12.19	2206PC2206RK00048113 - KWADABEKA KK HOSTEL TO PINETOWN	FROM KK RANK TURN LEFT INTO NORTH ROAD TURN RIGHT INTO 12TH STREET JOIN DINKELMAN ROAD TURN RIGHT INTO SHEPSTONE ROAD TURN RIGHT INTO CROMPTON STREET TURN RIGHT INTO UNION LANE TURN LEFT INTO GLENUGIE ROAD JOIN MOODIE STREET TURN LEFT INTO HILL STREET INTO HILL STREET TAXI RANK AND RETURN WITH HILL STREET TURN LEFT INTO MOODIE STREET JOIN GLENUGIE ROAD TURN RIGHT INTO LAUTH STREET TURN LEFT INTO CROMPTON STREET TURN LEFT INTO SHEPSTONE ROAD TURN RIGHT INTO DINKELMAN ROAD TURN RIGHT INTO 1ST AVENUE TURN LEFT INTO NORTH ROAD TURN RIGHT INTO AND INTO KK TAXI RANK.
12.20	2206PC2206RK00050236 - KWADABEKA A TO PINETOWN	FROM KWADABEKA A TAXI RANK, PASSING KK HOSTEL TURN LEFT INTO NORTH ROAD, TURN LEFT INTO 3RD AVENUE JOINING DINKELMAN ROAD, TURN RIGHT INTO SHEPSTONE ROAD, TURN RIGHT INTO CROMPTON STREET, TURN RIGHT INTO UNION LANE, TURN LEFT INTO GLENUGIE ROAD JOINING MOODIE STREET, TURN LEFT INTO HILL STREET, INTO HILL STREET TAXI RANK AND RETURN WITH HILL STREET, TURN LEFT INTO MOODIE STREET JOIN GLENUGIE ROAD TURN RIGHT INTO LAUTH STREET, TURN LEFT INTO CROMPTON STREET, TURN LEFT INTO SHEPSTONE ROAD TURN RIGHT INTO DINKELMAN ROAD TURN LEFT INTO NORTH ROAD, AND PROCEED TO KWA-DABEKA A TAXI RANK.
12.21	2206PC2206RK00050238 - KWADABEKA D TO PINETOWN	FROM KWA DABEKA, D TAXI RANK, PASSING KWA- DABEKA CLINIC TURN RIGHT INTO NORTH ROAD, TURN RIGHT INTO 3RD AVENUE JOIN DINKELMAN ROAD, TURN RIGHT INTO SHEPSTONE ROAD, TURN RIGHT INTO CROMPTON STREET, TURN RIGHT INTO UNION LANE, TURN LEFT INTO GLENUGIE ROAD JOIN MOODIE STREET, TURN RIGHT INTO HILL STREET, INTO HILL TAXI RANK AND RETURN WITH HILL STREET, TURN LEFT INTO MOODIE STREET JOIN GLENUGIE ROAD, TURN RIGHT INTO LAUTH STREET, TURN LEFT INTO CROMPTON STREET, TURN LEFT INTO SHEPSTONE ROAD, TURN RIGHT INTO DINKELMAN ROAD, TURN LEFT INTO 1ST AVENUE, LEFT INTO NORTH ROAD AND PROCEED TO KWA DABEKA "D" TAXI RANK.
12.22	2206PC2206RK00050246 - KK HOSTEL TO PINETOWN	FROM KK RANK TURN LEFT INTO NORTH ROAD, TURN RIGHT INTO 12TH STREET, JOIN DINKELMAN ROAD, TURN RIGHT INTO SHEPSTONE ROAD, TURN RIGHT INTO CROMPTON STREET, TURN RIGHT INTO UNION LANE, TURN LEFT INTO GLENUGIE ROAD, JOIN MOODIE STREET, TURN LEFT INTO HILL STREET INTO HILL STREET TAXI RANK AND RETURN WITH HILL STREET, TURN LEFT INTO MOODIE STREET, JOIN GLENUGIE ROAD, TURN RIGHT INTO LAUTH STREET, TURN LEFT INTO CROMPTON STREET, TURN LEFT INTO SHEPSTONE ROAD, TURN RIGHT INTO DINKELMAN ROAD, TURN RIGHT INTO 1ST AVENUE, TURN LEFT INTO NORTH ROAD, TURN RIGHT INTO AND INTO KK TAXI RANK.
12.23	2206PC2206RK00050247 - KK HOSTEL TO WESTMEAD	FROM KK TAXI RANK TURN LEFT INTO NORTH ROAD, TURN RIGHT INTO 12TH STREET, JOIN DINKELMAN ROAD, TURN RIGHT INTO SHEPSTONE ROAD, TURN LEFT INTO CROMPTON STREET, TURN RIGHT INTO LAUTH STREET, TURN LEFT INTO GLENUGIE ROAD, TURN RIGHT INTO OLD MAIN ROAD, RICHMOND ROAD, TURN RIGHT INTO TRAFFORD STREET, JOIN GOODWOOD ROAD, TURN LEFT INTO MAHOGANY ROAD TO A DESIGNATED TAXI STOP AND RETURN ALONG THE SAME ROUTE TO KK TAXI RANK.  FROM KK TAXI RANK TURN LEFT INTO NORTH ROAD, TURN RIGHT INTO 12TH STREET JOIN DINKELMAN ROAD, TURN RIGHT INTO SHEPSTONE ROAD, TURN RIGHT INTO CROMPTON STREET, TURN RIGHT INTO LAUGHT STREET, TURN LEFT INTO GLENUGIE ROAD, TURN RIGHT INTO OLD MAIN ROAD, RICHMOND ROAD, TURN RIGHT INTO TRAFFORD STREET JOIN HILLCLIMB ROAD, TO MONZA ROAD TO A DESIGNATED TAXI STOP, AND RETURN ALONG THE SAME ROUTE TO KK TAXI RANK.  FROM KK TAXI RANK TURN LEFT INTO NORTH ROAD, TURN RIGHT INTO 3RD AVENUE JOIN DINKELMAN ROAD, TURN RIGHT INTO SHEPSTONE ROAD, TURN RIGHT INTO CROMPTON STREET, TURN RIGHT INTO LAUGHT ROAD, TURN LEFT INTO GLENUGIE ROAD, TURN RIGHT INTO OLD MAIN ROAD, RICHMOND ROAD, TURN RIGHT INTO ALEXANDER ROAD, TURN LEFT INTO MALCOM ROAD, TURN RIGHT INTO CIRCUIT ROAD, TURN RIGHT INTO CLARK ROAD, TURN LEFT UNTO ALEXANDER ROAD TO A DESIGNATED TAXI STOP, AND RETURN ALONG THE SAME ROUTE TO KK TAXI RANK.





## transport

Department:  
Transport  
Province of KwaZulu-Natal

## GAZETTE

LGKZNG13-2021-JUL

REGION: ALL

1) <b>Application Number:</b> APP0130958	2) <b>Gazette Number:</b> LGKZNG13-2021-JUL
3) <b>Applicant:</b> SM NXUMALO <b>ID NO.</b> 5208285283085 <b>Association:</b> CLERMONT AND KWADABEKA TAXI OWNERS ASS.	4) <b>Applicant Address:</b> P O BOX 2584 PINETOWN KWAZULU-NATAL KWA-ZULU NATAL 3600
5) <b>Existing Licence Holder:</b> NOT APPLICABLE <b>ID NO.</b> NOT APPLICABLE	6) <b>Existing Licence Holder Address:</b> NOT APPLICABLE
7) <b>Type of application:</b> NEW OPERATING LICENCE	8) <b>Operating Licence Number:</b> NOTAVAILABLE
9) <b>Vehicle Type:</b> MINIBUS	10) 1 X 13 (SEATED) + 0 (STANDING)
11) <b>Region:</b> DURBAN WEST	
12.1	<p>21004R2206P900048120 - CLERMONT TO WESTMEAD</p> <p>FROM CLERMONT TAXI RANK TURN INTO CLERMONT ROAD JOIN POSSELT ROAD JOIN SHEPSTONE ROAD, TURN RIGHT INTO CROMPTON STREET, TURN RIGHT INTO LAUTH STREET, TURN LEFT INTO GLENUGIE ROAD, TURN LEFT INTO OLD MAIN ROAD, JOIN RICHMOND ROAD, TURN RIGHT INTO TRAFFORD ROAD JOIN GOODWOOD ROAD, TURN LEFT INTO MAHOGANY ROAD A TO A DESIGNATED TAXI STOP AND RETURN ALONG THE SAME ROUTE TO CLERMONT TAXI RANK.</p> <p>FROM CLERMONT TAXI RANK TURN RIGHT INTO CLERMONT ROAD JOIN POSSELT ROAD JOIN SHEPSTONE ROAD, TURN RIGHT INTO CROMPTON STREET, TURN RIGHT INTO LAUTH STREET, TURN LEFT INTO GLENUGIE ROAD, TURN RIGHT INTO OLD MAIN ROAD JOIN RICHMOND ROAD, TURN RIGHT INTO TRAFFORD ROAD JOIN HILLCLIMB ROAD TO MONZA TO A DESIGNATED TAXI STOP AND RETURN TO CLERMONT TAXI RANK ALONG THE SAME ROUTE.</p> <p>FROM CLERMONT TAXI RANK TURN RIGHT INTO CLERMONT ROAD JOIN POSSELT ROAD SHEPSTONE ROAD, TURN RIGHT INTO CROMPTON STREET, TURN RIGHT INTO LAUTH STREET, TURN LEFT INTO GLENUGIE ROAD TURN RIGHT INTO OLD MAIN ROAD JOIN RICHMOND ROAD, TURN RIGHT INTO ALEXANDER ROAD, TURN LEFT TO MALCOLM ROAD, TURN RIGHT INTO CIRCUIT ROAD, TURN RIGHT INTO CLARK ROAD, TURN LEFT INTO ALEXANDER ROAD TO A DESIGNATED TAXI STOP AND RETURN ALONG THE SAME ROUTE TO CLERMONT TAXI RANK.</p>
12.2	<p>21004R2206P900048121 - CONDITIONS</p> <p>GENERAL CONDITIONS APPLICABLE TO ALL ROUTES:</p> <p>1) PASSENGERS MAY BE PICKED UP AND/OR SET DOWN ONLY AT DESIGNATED TAXI RANKS OR TAXI STOPS, WHICH SHALL EXCLUDE BUS STOPS.</p> <p>2) ON THE INBOUND TRIP TO DURBAN, NO PASSENGERS MAY BE PICKED UP EN ROUTE FROM ENTERING THE N3, UNTIL REACHING UNIVERSITY AVENUE TAXI RANK NO.231</p> <p>3) ON THE TRIP TO MOLWENI WYEBANK, NO PASSENGERS MAY BE SET DOWN UNTIL REACHING M13.</p> <p>4) ENTRY OR RANKING ON PRIVATE PROPERTY IS NOT PERMITTED WITHOUT THE WRITTEN PERMISSION OF THE LANDLORD, A COPY OF WHICH MUST BE SUPPLIED TO THE BOARD.</p> <p>5) WITHOUT HAVING ENTERED INTO AN AGREEMENT WITH OTHER OPERATORS ON A COMMON ROUTE, AS CONTEMPLATED BY SECTION 88(2) OF ACT 2000, THE PICKING UP OR SETTING OF PASSENGERS ON SUCH AGREEMENT MUST BE SUPPLIED TO THE BOARD.</p> <p>6) AT RANKS, WHETHER ON-STREET OR OFF-STREET, ONLY THE TAXIS THAT CAN BE ACCOMMODATED IN THE DEMARCATED AREA MAY OCCUPY THE RANK. EXCESS VEHICLES MUST HOLD ELSEWHERE.</p> <p>7) RANK PERMITS OR LETTERS OF AUTHORITY MUST BE PRODUCED IN RESPECT OF ALL RANKS IN MUNICIPAL AREAS, IN PARTICULAR MAJOR TOWNS AND CITIES AND IN PARTICULAR INTER-PROVINCIAL DESTINATIONS.</p> <p>8) THE ALLOCATION OF ANY ROUTE OR PORTION OF ROUTE IS SUBJECT TO THE CONDITION THAT IT HAS BEEN APPROVED AND ALLOCATED IN GOOD FAITH AND THAT SUCH ROUTE WILL BE INVALID SHOULD IT TRANSPIRE THAT THE ROUTE OR PORTION THERE OF WILL, OR HAS CAUSED CONFLICT DUE TO IT HAVING BEEN APPROVED BASED ON INCORRECT OR FALSE INFORMATION SUPPLIED TO THE BOARD OR AS RESULT OF AN ERROR. IN SUCH INSTANCE THE OPERATING LICENCE MUST BE RETURNED TO THE BOARD FOR CORRECTION.</p> <p>9) THE VEHICLE MUST BE COVERED BY MOTOR VEHICLE INSURANCE AS WELL AS PERSONAL LIABILITY INSURANCE.</p>
12.3	<p>21004R2206RK00048118 - CLERMONT TO DURBAN</p> <p>FROM CLERMONT TAXI RANK TURN RIGHT INTO CLERMONT ROAD, JOIN POSSELT ROAD, TURN LEFT INTO OTTO VOLEK ROAD JOIN STAPLETON ROAD, TURN RIGHT INTO M13 JOIN N3, WESTERN FREE WAY, TURN RIGHT INTO GREY STREET, TURN LEFT INTO WEST STREET, TURN LEFT INTO ALIWAAL STREET, TURN LEFT INTO PINE STREET, TURN RIGHT INTO RUSSELL STREET, TURN LEFT INTO LEOPOLD STREET, JOIN MARKET STREET, UNIVERSITY AVENUE TURN RIGHT INTO RANK NO.231 WARWICK AVENUE AND RETURN WITH WARWICK AVENUE, TURN LEFT INTO CANNONGATE ROAD ONTO N3 OFF RAMP AND USE SAME ROUTE TO CLERMONT TAXI RANK.</p>
12.4	<p>21004R2206RK00048119 - CLERMONT TO PINETOWN</p> <p>FROM CLERMONT TAXI RANK TURN RIGHT INTO CLERMONT ROAD JOIN POSSELT ROAD JOIN SHEPSTONE ROAD, TURN RIGHT INTO CROMPTON STREET, TURN RIGHT INTO UNION LANE, TURN LEFT INTO GLENUGIE ROAD JOIN MOODIE STREET, TURN RIGHT INTO HILL STREET INTO HILL STREET TAXI RANK.</p> <p>RETURN</p> <p>FROM HILL STREET TURN LEFT INTO MOODIE STREET JOIN GLENUGIE ROAD, TURN RIGHT INTO LAUTH STREET, TURN LEFT INTO CROMPTON STREET, TURN LEFT INTO SHEPSTONE ROAD JOIN POSSELT ROAD JOIN CLERMONT ROAD TURN RIGHT INTO NORTH ROAD TO CLERMONT TAXI RANK.</p>
12.5	<p>2206LS2206P900050254 - DURBAN TO WESTVILLE PRISON</p> <p>FROM UNIVERSITY AVENUE TAXI RANK INTO WARWICK AVENUE, LEFT INTO CANNONGATE ROAD, INTO WESTERN FREEWAY (N3) LEFT INTO OFF-RAMP TO SPINE ROAD ALONG SPINE ROAD, RIGHT INTO SPINE ROAD EXT. LEADING TO THE WESTVILLE PRISON. FROM WESTVILLE PRISON TURN LEFT INTO SPINE ROAD, TURN TO N3, JOIN WESTERN FREE WAY, TURN RIGHT TO MARKET STREET, UNIVERSITY AVENUE TURN RIGHT TO RANK NO.231 WARWICK AVENUE.</p>
12.6	<p>2206LS2206RK00050252 - DURBAN TO PINETOWN</p> <p>FROM RANK NO. 231 TAKING CANNONGATE ROAD OFF-RAMP, JOIN N3, TO JOIN M13 TO JOIN UNDERWOOD ROAD TURN INTO CAVERSHAM TURN LEFT INTO RAILWAY STREET TURN LEFT INTO HILL STREET AND INTO HILL STREET TAXI RANK AND RETURN ALONG THE SAME ROUTE IN REVERSE</p>



## transport

Department:  
Transport  
Province of KwaZulu-Natal

## GAZETTE

LGKZNG13-2021-JUL

REGION: ALL

12.7	2206PB21004R00048115 - CLERMONT TO DURBAN  FROM CLERMONT TAXI RANK TURN RIGHT INTO CLERMONT ROAD TURN LEFT INTO OTTO VOLEK ROAD JOIN STAPLETON ROAD, TURN RIGHT INTO M13 JOIN N3, WESTERN FREE WAY TURN RIGHT INTO GREY STREET TURN LEFT INTO WEST STREET TURN LEFT INTO ALI WAL STREET TURN LEFT INTO PINE STREET, TURN RIGHT INTO RUSSEL STREET, TURN LEFT INTO LEOPOLD, JOIN MARKET STREET, UNIVERSITY AVENUE TURN RIGHT INTO RANK NO. 231 WARWICK AVENUE AND RETURN WITH WARWICK AVENUE TURN LEFT INTO CANNONGATE ROAD INTO N3 OFF RAMP AND USE SAME ROUTE TO CLERMONT TAXI RANK.
12.8	2206PB2206R400048117 - CLERMONT TO WESTMEAD  FROM CLERMONT TAXI RANK TURN RIGHT INTO CLERMONT ROAD JOIN POSSELT ROAD SHEPSTONE ROAD, TURN RIGHT INTO CROMPTON STREET TURN RIGHT INTO LAUGHT STREET TURN LEFT INTO GLENUGIE ROAD, TURN LEFT INTO OLD MAIN ROAD, JOIN RICHMOND ROAD, TURN RIGHT INTO TRAFFORD ROAD JOIN GOODWOOD ROAD, TURN LEFT INTO MAHOGANY ROAD A TO A DESIGNATED TAXI STOP AND RETURN ALONG THE SAME ROUTE TO CLERMONT TAXI RANK. (II) CLERMONT TO WESTMEAD / METROFILE AND RETURN FROM CLERMONT TAXI RANK TURN RIGHT INTO CLERMONT ROAD JOIN POSSELT ROAD JOIN SHEPSTONE ROAD TURN RIGHT INTO CROMPTON STREET TURN RIGHT INTO LAUGHT STREET TURN LEFT INTO GLENUGIE ROAD TURN RIGHT INTO OLD MAIN ROAD JOIN RICHMOND ROAD TURN RIGHT INTO TRAFFORD ROAD JOIN HILLCLIMB ROAD TO MONZA ROAD TO A DESIGNATED TAXI STOP AND RETURN TO CLERMONT TAXI RANK ALONG THE SAME ROUTE. (III) CLERMONT TO WESTMEAD / BAKERY AND RETURN FROM CLERMONT TAXI RANK TURN RIGHT INTO CLERMONT ROAD JOIN POSSELT ROAD JOIN SHEPSTONE ROAD TURN RIGHT INTO CROMPTON STREET TURN RIGHT INTO LAUGHT STREET TURN LEFT INTO GLENUGIE ROAD TURN RIGHT INTO OLD MAIN ROAD JOIN RICHMOND ROAD TURN RIGHT INTO ALEXANDER ROAD TURN LEFT INTO MALCOLM ROAD TURN RIGHT INTO CIRCUIT ROAD TURN RIGHT INTO CLARK ROAD TURN LEFT INTO ALEXANDER ROAD TO A DESIGNATED TAXI STOP AND RETURN ALONG THE SAME ROUTE TO CLERMONT TAXI RANK.
12.9	2206PB2206R00048116 - CLERMONT TO PINETOWN  FROM CLERMONT TAXI RANK TURN RIGHT INTO CLERMONT ROAD JOIN POSSELT ROAD JOIN SHEPSTONE ROAD, TURN RIGHT INTO CROMPTON STREET, TURN RIGHT INTO UNION LANE, TURN LEFT INTO GLENUGIE ROAD JOIN MOODIE, TURN RIGHT INTO HILL STREET INTO HILL STREET TAXI RANK AND RETURN WITH HILL STREET TURN LEFT INTO MOODIE STREET JOIN GLENUGIE ROAD TURN RIGHT INTO LAUGHT STREET, TURN LEFT INTO CROMPTON STREET, TURN LEFT INTO SHEPSTONE ROAD JOIN POSSELT ROAD CLERMONT ROAD JOIN CLERMONT ROAD TURN RIGHT INTO NORTH TO CLERMONT TAXI RANK.
12.10	2206PC21004R00048108 - KWADABEKA TO DURBAN  FROM KWADABEKA A TAXI RANK, PASSING KK HOSTEL TURN LEFT INTO NORTH ROAD, TURN RIGHT INTO 3RD AVENUE JOIN DINKELMAN ROAD, JOINING OTTO VOLEK ROAD, JOIN STAPLETON ROAD, JOIN M13, JOIN N3 TURN RIGHT INTO WESTERN FREEWAY, TURN RIGHT INTO GREY STREET TURN LEFT INTO WEST STREET, TURN LEFT INTO ALI WAL STREET, TURN LEFT INTO PINE STREET, TURN RIGHT INTO RUSSEL STREET, TURN LEFT INTO LEOPOLD STREET, TO CITY MARKET, UNIVERSITY AVENUE TURN RIGHT INTO RANK NO. 231 WARWICK AVENUE AND RETURN WITH WARWICK AVENUE TURN LEFT INTO CANNONGATE ROAD ALONG N3 OFF RAMP AND USING THE SAME ROUTE IN THE OPPOSITE DIRECTION AND PROCEED TO KWA-DABEKA "A" TAXI RANK.
12.11	2206PC21004R00048109 - KWADABEKA A TO DURBAN  FROM KWADABEKA A TAXI RANK, PASSING KK HOSTEL TURN LEFT INTO NORTH ROAD, TURN RIGHT INTO 3RD AVENUE JOIN DINKELMAN ROAD, JOINING OTTO VOLEK ROAD, JOIN STAPLETON ROAD, JOIN M13, JOIN N3 TURN RIGHT INTO WESTERN FREEWAY, TURN RIGHT INTO GREY STREET TURN LEFT INTO WEST STREET, TURN LEFT INTO ALI WAL STREET, TURN LEFT INTO PINE STREET, TURN RIGHT INTO RUSSEL STREET, TURN LEFT INTO LEOPOLD STREET, TO CITY MARKET, UNIVERSITY AVENUE TURN RIGHT INTO RANK NO. 231 WARWICK AVENUE AND RETURN WITH WARWICK AVENUE TURN LEFT INTO CANNONGATE ROAD ALONG N3 OFF RAMP AND USING THE SAME ROUTE IN THE OPPOSITE DIRECTION AND PROCEED TO KWA-DABEKA "A" TAXI RANK.
12.12	2206PC21004R00048111 - KWADABEKA D TO DURBAN  FROM KWA-DABEKA D TAXI RANK, PASSING KWA-DABEKA CLINIC TURN RIGHT INTO NORTH ROAD TURN RIGHT INTO 3RD AVENUE JOIN DINKELMAN ROAD, JOIN OTTO VOLEK ROAD JOIN STAPLETON ROAD, TURN LEFT TO M13 JOIN WESTERN FREE WAY, TURN RIGHT INTO GREY STREET TURN LEFT INTO WEST STREET TURN LEFT INTO ALI WAL STREET TURN LEFT INTO PINE STREET, TURN RIGHT INTO RUSSEL STREET TURN LEFT INTO LEOPOLD STREET TURN RIGHT INTO CITY MARKET UNIVERSITY AVENUE TURN RIGHT INTO RANK NO.231 WARWICK AVENUE AND RETURN WITH WARWICK AVENUE TURN LEFT INTO CANNONGATE ROAD ALONG N3 OFF RAMP AND USING THE SAME ROUTE IN THE OPPOSITE DIRECTION AND PROCEED TO KWA-DABEKA "D" TAXI RANK.
12.13	2206PC21004R00048112 - KWADABEKA KK HOSTEL TO DURBAN  FROM KK TAXI RANK TURN LEFT INTO NORTH ROAD TURN RIGHT INTO 12TH STREET JOIN DINKELMAN ROAD OTTO VOLEK ROAD JOIN STAPLETON ROAD TURN RIGHT INTO M13 JOIN N3 TURN RIGHT INTO WESTERN FREEWAY, TURN RIGHT INTO GREY STREET TURN LEFT INTO WEST STREET TURN LEFT INTO ALI WAL STREET TURN LEFT INTO PINE STREET, TURN RIGHT INTO RUSSEL STREET, TURN LEFT INTO LEOPOLD STREET, TO CITY MARKET, UNIVERSITY AVENUE TURN RIGHT INTO RANK NO.231/ WARWICK AVENUE AND RETURN AND RETURN WITH WARWICK AVENUE TURNING LEFT INTO CANNONGATE ROAD ALONG N3 OFF RAMP AND USING THE SAME ROUTE PROCEEDING TO KK HOSTEL TAXI RANK.
12.14	2206PC2206LS00050241 - KWADABEKA D TO DURBAN  FROM KWADABEKA D TAXI RANK, PASSING KWADABEKA CLINIC TURN RIGHT INTO NORTH ROAD, TURN RIGHT INTO 3RD AVENUE, JOIN DINKELMAN ROAD, JOIN OTTO VOLEK ROAD, JOIN STAPLETON ROAD, TURN LEFT TO M13, JOIN N3, WESTERN FREE WAY, TURN RIGHT INTO GREY STREET, TURN LEFT INTO WEST STREET, TURN LEFT INTO ALI WAL STREET, TURN LEFT INTO PINE STREET, TURN RIGHT INTO RUSSEL STREET, TURN LEFT INTO LEOPOLD STREET, TURN RIGHT INTO CITY MARKET, UNIVERSITY AVENUE, TURN RIGHT INTO RANK NO. 231 WARWICK AVENUE AND RETURN WITH WARWICK AVENUE, TURN LEFT INTO CANNONGATE ROAD ALONG N3 OFF RAMP AND USING THE SAME ROUTE IN THE OPPOSITE DIRECTION AND PROCEED TO KWADABEKA D TAXI RANK.
12.15	2206PC2206LS00050243 - KK HOSTEL TO DURBAN  FROM KK TAXI RANK TURN LEFT INTO NORTH ROAD, TURN RIGHT INTO 12TH STREET JOIN DINKELMAN ROAD JOIN OTTO VOLEK ROAD, JOIN STAPLETON ROAD, TURN RIGHT INTO M13 JOIN N3, TURN RIGHT INTO WESTERN FREEWAY, TURN RIGHT INTO GREY STREET, TURN LEFT INTO WEST STREET, TURN LEFT INTO ALI WAL STREET, TURN LEFT INTO PINE STREET, TURN RIGHT INTO RUSSEL STREET, TURN LEFT INTO LEOPOLD STREET, TO CITY MARKET, UNIVERSITY AVENUE, TURN RIGHT INTO RANK NO. 231/ WARWICK AVENUE AND RETURN WITH WARWICK AVENUE TURNING LEFT INTO CANNONGATE ROAD ALONG N3 OFF RAMP AND USING THE SAME ROUTE PROCEEDING TO KK HOSTEL TAXI RANK.
12.16	2206PC2206R400048114 - KWADABEKA KK TO WESTMEAD  FROM KK TAXI RANK TURN LEFT INTO NORTH ROAD, TURN RIGHT INTO 12TH STREET, JOIN DINKELMAN ROAD TURN RIGHT INTO SHEPSTONE ROAD TURN LEFT INTO CROMPTON STREET TURN RIGHT INTO LAUTH STREET TURN LEFT INTO GLENUGIE ROAD TURN RIGHT INTO OLD MAIN ROAD, RICHMOND ROAD TURN RIGHT INTO TRAFFORD STREET JOIN GOODWOOD ROAD TURN LEFT INTO MAHOGANY ROAD TO A DESIGNATED TAXI STOP AND RETURN ALONG THE SAME ROUTE TO KK TAXI RANK. (11) KK TO WESTMEAD / METROFILE FROM KK TAXI RANK TURN LEFT INTO NORTH ROAD TURN RIGHT INTO 12TH STREET JOIN DINKELMAN ROAD TURN RIGHT INTO SHEPSTONE ROAD TURN RIGHT INTO CROMPTON STREET TURN RIGHT INTO LAUGHT STREET TURN LEFT INTO GLENUGIE ROAD TURN RIGHT INTO OLD MAIN ROAD RICHMOND ROAD TURN RIGHT INTO TRAFFORD STREET JOIN HILLCLIMB ROAD TO MONZA ROAD TO A DESIGNATED TAXI STOP AND RETURN ALONG THE SAME ROUTE TO KK TAXI RANK. (111) KK TO WESTMEAD / BAKERY FROM KK TAXI RANK TURN LEFT INTO NORTH ROAD, TURN RIGHT INTO 3RD AVENUE JOIN DINKELMAN ROAD TURN RIGHT INTO SHEPSTONE ROAD TURN RIGHT INTO CROMPTON STREET TURN RIGHT INTO LAUGHT ROAD, TURN LEFT INTO GLENUGIE ROAD, TURN RIGHT INTO OLD MAIN ROAD RICHMOND ROAD TURN RIGHT INTO ALEXANDER ROAD, TURN LEFT INTO MALCOM ROAD TURN RIGHT INTO CIRCUIT ROAD TURN RIGHT INTO CLARK ROAD TURN LEFT INTO ALEXANDER ROAD TO A DESIGNATED TAXI STOP AND RETURN ALONG THE SAME ROUTE TO KK TAXI RANK.





## transport

Department:  
Transport  
Province of KwaZulu-Natal

## GAZETTE

LGKZNG13-2021-JUL

REGION: ALL

12.17	2206PC2206RK00048107 - KWADABEKA TO PINETOWN  FROM KWADABEKA A TAXI RANK, PASSING KK HOSTEL TURN LEFT INTO NORTH ROAD, TURN LEFT INTO 3RD AVENUE, JOINING DINKELMAN ROAD, TURN RIGHT INTO SHEPSTONE ROAD, TURN RIGHT INTO CROMPTON STREET, TURN RIGHT INTO UNION LANE, TURN LEFT INTO GLENUGIE ROAD, JOINING MOODIE STREET, TURN LEFT INTO HILL STREET, INTO HILL STREET TAXI RANK AND RETURN WITH HILL STREET, TURN LEFT INTO MOODIE STREET JOIN STREET JOIN GLENUGIE ROAD TURN RIGHT INTO LAUTH STREET, TURN LEFT INTO CROMPTON STREET, TURN LEFT INTO SHEPSTONE ROAD TURN RIGHT INTO DINKELMAN ROAD TURN LEFT INTO NORTH ROAD, AND PROCEED TO KWA-DABEKA "A" TAXI RANK.
12.18	2206PC2206RK00048110 - KWADABEKA TO PINETOWN  FROM KWA-DABEKA D TAXI RANK, PASSING KWA-DABEKA CLINIC TURN RIGHT INTO NORTH ROAD, TURN RIGHT INTO 3RD AVENUE JOIN DINKELMAN ROAD, TURN RIGHT INTO SHEPSTONE ROAD, TURN RIGHT CROMPTON STREET, TURN RIGHT INTO UNION LANE, TURN LEFT INTO GLENUGIE ROAD JOIN MOODIE STREET, TURN LEFT INTO HILL STREET, INTO HILL STREET TAXI RANK AND RETURN WITH HILL STREET, TURN LEFT INTO MOODIE STREET JOIN GLENUGIE ROAD, TURN RIGHT INTO LAUTH STREET, TURN LEFT INTO CROMPTON STREET, TURN LEFT INTO SHEPSTONE ROAD, TURN RIGHT INTO DINKELMAN ROAD, TURN LEFT INTO 1ST AVENUE LEFT INTO NORTH ROAD AND PROCEED TO KWA-DABEKA "D" TAXI RANK.
12.19	2206PC2206RK00048113 - KWADABEKA KK HOSTEL TO PINETOWN  FROM KK RANK TURN LEFT INTO NORTH ROAD TURN RIGHT INTO 12TH STREET JOIN DINKELMAN ROAD TURN RIGHT INTO SHEPSTONE ROAD TURN RIGHT INTO CROMPTON STREET TURN RIGHT INTO UNION LANE TURN LEFT INTO GLENUGIE ROAD JOIN MOODIE STREET TURN LEFT INTO HILL STREET INTO HILL STREET TAXI RANK AND RETURN WITH HILL STREET TURN LEFT INTO MOODIE STREET JOIN GLENUGIE ROAD TURN RIGHT INTO LAUTH STREET TURN LEFT INTO CROMPTON STREET TURN LEFT INTO SHEPSTONE ROAD TURN RIGHT INTO DINKELMAN ROAD TURN RIGHT INTO 1ST AVENUE TURN LEFT INTO NORTH ROAD TURN RIGHT INTO AND INTO KK TAXI RANK.
12.20	2206PC2206RK00050236 - KWADABEKA A TO PINETOWN  FROM KWADABEKA A TAXI RANK, PASSING KK HOSTEL TURN LEFT INTO NORTH ROAD, TURN LEFT INTO 3RD AVENUE JOINING DINKELMAN ROAD, TURN RIGHT INTO SHEPSTONE ROAD, TURN RIGHT INTO CROMPTON STREET, TURN RIGHT INTO UNION LANE, TURN LEFT INTO GLENUGIE ROAD JOINING MOODIE STREET, TURN LEFT INTO HILL STREET, INTO HILL STREET TAXI RANK AND RETURN WITH HILL STREET, TURN LEFT INTO MOODIE STREET JOIN GLENUGIE ROAD TURN RIGHT INTO LAUTH STREET, TURN LEFT INTO CROMPTON STREET, TURN LEFT INTO SHEPSTONE ROAD TURN RIGHT INTO DINKELMAN ROAD TURN LEFT INTO NORTH ROAD, AND PROCEED TO KWA-DABEKA A TAXI RANK.
12.21	2206PC2206RK00050238 - KWADABEKA D TO PINETOWN  FROM KWA DABEKA, D TAXI RANK, PASSING KWA- DABEKA CLINIC TURN RIGHT INTO NORTH ROAD, TURN RIGHT INTO 3RD AVENUE JOIN DINKELMAN ROAD, TURN RIGHT INTO SHEPSTONE ROAD, TURN RIGHT INTO CROMPTON STREET, TURN RIGHT INTO UNION LANE, TURN LEFT INTO GLENUGIE ROAD JOIN MOODIE STREET, TURN RIGHT INTO HILL STREET, INTO HILL STREET TAXI RANK AND RETURN WITH HILL STREET, TURN LEFT INTO MOODIE STREET JOIN GLENUGIE ROAD, TURN RIGHT INTO LAUTH STREET, TURN LEFT INTO CROMPTON STREET, TURN LEFT INTO SHEPSTONE ROAD, TURN RIGHT INTO DINKELMAN ROAD, TURN LEFT INTO 1ST AVENUE, LEFT INTO NORTH ROAD AND PROCEED TO KWA DABEKA "D" TAXI RANK.
12.22	2206PC2206RK00050246 - KK HOSTEL TO PINETOWN  FROM KK RANK TURN LEFT INTO NORTH ROAD, TURN RIGHT INTO 12TH STREET, JOIN DINKELMAN ROAD, TURN RIGHT INTO SHEPSTONE ROAD, TURN RIGHT INTO CROMPTON STREET, TURN RIGHT INTO UNION LANE, TURN LEFT INTO GLENUGIE ROAD, JOIN MOODIE STREET, TURN LEFT INTO HILL STREET INTO HILL STREET TAXI RANK AND RETURN WITH HILL STREET, TURN LEFT INTO MOODIE STREET, JOIN GLENUGIE ROAD, TURN RIGHT INTO LAUTH STREET, TURN LEFT INTO CROMPTON STREET, TURN LEFT INTO SHEPSTONE ROAD, TURN RIGHT INTO DINKELMAN ROAD, TURN RIGHT INTO 1ST AVENUE, TURN LEFT INTO NORTH ROAD, TURN RIGHT INTO AND INTO KK TAXI RANK.
12.23	2206PC2206RK00050247 - KK HOSTEL TO WESTMEAD  FROM KK TAXI RANK TURN LEFT INTO NORTH ROAD, TURN RIGHT INTO 12TH STREET, JOIN DINKELMAN ROAD, TURN RIGHT INTO SHEPSTONE ROAD, TURN LEFT INTO CROMPTON STREET, TURN RIGHT INTO LAUTH STREET, TURN LEFT INTO GLENUGIE ROAD, TURN RIGHT INTO OLD MAIN ROAD, RICHMOND ROAD, TURN RIGHT INTO TRAFFORD STREET, JOIN GOODWOOD ROAD, TURN LEFT INTO MAHOGANY ROAD TO A DESIGNATED TAXI STOP AND RETURN ALONG THE SAME ROUTE TO KK TAXI RANK.  FROM KK TAXI RANK TURN LEFT INTO NORTH ROAD, TURN RIGHT INTO 12TH STREET JOIN DINKELMAN ROAD, TURN RIGHT INTO SHEPSTONE ROAD, TURN RIGHT INTO CROMPTON STREET, TURN RIGHT INTO LAUGHT STREET, TURN LEFT INTO GLENUGIE ROAD, TURN RIGHT INTO OLD MAIN ROAD, RICHMOND ROAD, TURN RIGHT INTO TRAFFORD STREET JOIN HILLCLIMB ROAD, TO MONZA ROAD TO A DESIGNATED TAXI STOP, AND RETURN ALONG THE SAME ROUTE TO KK TAXI RANK.  FROM KK TAXI RANK TURN LEFT INTO NORTH ROAD, TURN RIGHT INTO 3RD AVENUE JOIN DINKELMAN ROAD, TURN RIGHT INTO SHEPSTONE ROAD, TURN RIGHT INTO CROMPTON STREET, TURN RIGHT INTO LAUGHT ROAD, TURN LEFT INTO GLENUGIE ROAD, TURN RIGHT INTO OLD MAIN ROAD, RICHMOND ROAD, TURN RIGHT INTO ALEXANDER ROAD, TURN LEFT INTO MALCOM ROAD, TURN RIGHT INTO CIRCUIT ROAD, TURN RIGHT INTO CLARK ROAD, TURN LEFT UNTO ALEXANDER ROAD TO A DESIGNATED TAXI STOP, AND RETURN ALONG THE SAME ROUTE TO KK TAXI RANK.



## transport

Department:  
Transport  
Province of KwaZulu-Natal

## GAZETTE

LGKZNG13-2021-JUL

REGION: ALL

1) <b>Application Number:</b> APP0130959	2) <b>Gazette Number:</b> LGKZNG13-2021-JUL
3) <b>Applicant:</b> SM NXUMALO <b>ID NO.</b> 5208285283085 <b>Association:</b> CLERMONT AND KWADABEKA TAXI OWNERS ASS.	4) <b>Applicant Address:</b> P O BOX 2584 PINETOWN KWAZULU-NATAL KWA-ZULU NATAL 3600
5) <b>Existing Licence Holder:</b> NOT APPLICABLE <b>ID NO.</b> NOT APPLICABLE	6) <b>Existing Licence Holder Address:</b> NOT APPLICABLE
7) <b>Type of application:</b> NEW OPERATING LICENCE	8) <b>Operating Licence Number:</b> NOTAVAILABLE
9) <b>Vehicle Type:</b> MINIBUS	10) 1 X 15 (SEATED) + 0 (STANDING)
11) <b>Region:</b> DURBAN WEST	
12.1	<p>21004R2206P900048120 - CLERMONT TO WESTMEAD</p> <p>FROM CLERMONT TAXI RANK TURN INTO CLERMONT ROAD JOIN POSSELT ROAD JOIN SHEPSTONE ROAD, TURN RIGHT INTO CROMPTON STREET, TURN RIGHT INTO LAUTH STREET, TURN LEFT INTO GLENUGIE ROAD, TURN LEFT INTO OLD MAIN ROAD, JOIN RICHMOND ROAD, TURN RIGHT INTO TRAFFORD ROAD JOIN GOODWOOD ROAD, TURN LEFT INTO MAHOGANY ROAD A TO A DESIGNATED TAXI STOP AND RETURN ALONG THE SAME ROUTE TO CLERMONT TAXI RANK.</p> <p>FROM CLERMONT TAXI RANK TURN RIGHT INTO CLERMONT ROAD JOIN POSSELT ROAD JOIN SHEPSTONE ROAD, TURN RIGHT INTO CROMPTON STREET, TURN RIGHT INTO LAUTH STREET, TURN LEFT INTO GLENUGIE ROAD, TURN RIGHT INTO OLD MAIN ROAD JOIN RICHMOND ROAD, TURN RIGHT INTO TRAFFORD ROAD JOIN HILLCLIMB ROAD TO MONZA TO A DESIGNATED TAXI STOP AND RETURN TO CLERMONT TAXI RANK ALONG THE SAME ROUTE.</p> <p>FROM CLERMONT TAXI RANK TURN RIGHT INTO CLERMONT ROAD JOIN POSSELT ROAD SHEPSTONE ROAD, TURN RIGHT INTO CROMPTON STREET, TURN RIGHT INTO LAUTH STREET, TURN LEFT INTO GLENUGIE ROAD TURN RIGHT INTO OLD MAIN ROAD JOIN RICHMOND ROAD, TURN RIGHT INTO ALEXANDER ROAD, TURN LEFT TO MALCOLM ROAD, TURN RIGHT INTO CIRCUIT ROAD, TURN RIGHT INTO CLARK ROAD, TURN LEFT INTO ALEXANDER ROAD TO A DESIGNATED TAXI STOP AND RETURN ALONG THE SAME ROUTE TO CLERMONT TAXI RANK.</p>
12.2	<p>21004R2206P900048121 - CONDITIONS</p> <p>GENERAL CONDITIONS APPLICABLE TO ALL ROUTES:</p> <p>1) PASSENGERS MAY BE PICKED UP AND/OR SET DOWN ONLY AT DESIGNATED TAXI RANKS OR TAXI STOPS, WHICH SHALL EXCLUDE BUS STOPS.</p> <p>2) ON THE INBOUND TRIP TO DURBAN, NO PASSENGERS MAY BE PICKED UP EN ROUTE FROM ENTERING THE N3, UNTIL REACHING UNIVERSITY AVENUE TAXI RANK NO.231</p> <p>3) ON THE TRIP TO MOLWENI WYEBANK, NO PASSENGERS MAY BE SET DOWN UNTIL REACHING M13.</p> <p>4) ENTRY OR RANKING ON PRIVATE PROPERTY IS NOT PERMITTED WITHOUT THE WRITTEN PERMISSION OF THE LANDLORD, A COPY OF WHICH MUST BE SUPPLIED TO THE BOARD.</p> <p>5) WITHOUT HAVING ENTERED INTO AN AGREEMENT WITH OTHER OPERATORS ON A COMMON ROUTE, AS CONTEMPLATED BY SECTION 88(2) OF ACT 2000, THE PICKING UP OR SETTING OF PASSENGERS ON SUCH AGREEMENT MUST BE SUPPLIED TO THE BOARD.</p> <p>6) AT RANKS, WHETHER ON-STREET OR OFF-STREET, ONLY THE TAXIS THAT CAN BE ACCOMMODATED IN THE DEMARCATED AREA MAY OCCUPY THE RANK. EXCESS VEHICLES MUST HOLD ELSEWHERE.</p> <p>7) RANK PERMITS OR LETTERS OF AUTHORITY MUST BE PRODUCED IN RESPECT OF ALL RANKS IN MUNICIPAL AREAS, IN PARTICULAR MAJOR TOWNS AND CITIES AND IN PARTICULAR INTER-PROVINCIAL DESTINATIONS.</p> <p>8) THE ALLOCATION OF ANY ROUTE OR PORTION OF ROUTE IS SUBJECT TO THE CONDITION THAT IT HAS BEEN APPROVED AND ALLOCATED IN GOOD FAITH AND THAT SUCH ROUTE WILL BE INVALID SHOULD IT TRANSPIRE THAT THE ROUTE OR PORTION THERE OF WILL, OR HAS CAUSED CONFLICT DUE TO IT HAVING BEEN APPROVED BASED ON INCORRECT OR FALSE INFORMATION SUPPLIED TO THE BOARD OR AS RESULT OF AN ERROR. IN SUCH INSTANCE THE OPERATING LICENCE MUST BE RETURNED TO THE BOARD FOR CORRECTION.</p> <p>9) THE VEHICLE MUST BE COVERED BY MOTOR VEHICLE INSURANCE AS WELL AS PERSONAL LIABILITY INSURANCE.</p>
12.3	<p>21004R2206RK00048118 - CLERMONT TO DURBAN</p> <p>FROM CLERMONT TAXI RANK TURN RIGHT INTO CLERMONT ROAD, JOIN POSSELT ROAD, TURN LEFT INTO OTTO VOLEK ROAD JOIN STAPLETON ROAD, TURN RIGHT INTO M13 JOIN N3, WESTERN FREE WAY, TURN RIGHT INTO GREY STREET, TURN LEFT INTO WEST STREET, TURN LEFT INTO ALIWAAL STREET, TURN LEFT INTO PINE STREET, TURN RIGHT INTO RUSSELL STREET, TURN LEFT INTO LEOPOLD STREET, JOIN MARKET STREET, UNIVERSITY AVENUE TURN RIGHT INTO RANK NO.231 WARWICK AVENUE AND RETURN WITH WARWICK AVENUE, TURN LEFT INTO CANNONGATE ROAD ONTO N3 OFF RAMP AND USE SAME ROUTE TO CLERMONT TAXI RANK.</p>
12.4	<p>21004R2206RK00048119 - CLERMONT TO PINETOWN</p> <p>FROM CLERMONT TAXI RANK TURN RIGHT INTO CLERMONT ROAD JOIN POSSELT ROAD JOIN SHEPSTONE ROAD, TURN RIGHT INTO CROMPTON STREET, TURN RIGHT INTO UNION LANE, TURN LEFT INTO GLENUGIE ROAD JOIN MOODIE STREET, TURN RIGHT INTO HILL STREET INTO HILL STREET TAXI RANK.</p> <p>RETURN</p> <p>FROM HILL STREET TURN LEFT INTO MOODIE STREET JOIN GLENUGIE ROAD, TURN RIGHT INTO LAUTH STREET, TURN LEFT INTO CROMPTON STREET, TURN LEFT INTO SHEPSTONE ROAD JOIN POSSELT ROAD JOIN CLERMONT ROAD TURN RIGHT INTO NORTH ROAD TO CLERMONT TAXI RANK.</p>
12.5	<p>2206LS2206P900050254 - DURBAN TO WESTVILLE PRISON</p> <p>FROM UNIVERSITY AVENUE TAXI RANK INTO WARWICK AVENUE, LEFT INTO CANNONGATE ROAD, INTO WESTERN FREEWAY (N3) LEFT INTO OFF-RAMP TO SPINE ROAD ALONG SPINE ROAD, RIGHT INTO SPINE ROAD EXT. LEADING TO THE WESTVILLE PRISON. FROM WESTVILLE PRISON TURN LEFT INTO SPINE ROAD, TURN TO N3, JOIN WESTERN FREE WAY, TURN RIGHT TO MARKET STREET, UNIVERSITY AVENUE TURN RIGHT TO RANK NO.231 WARWICK AVENUE.</p>
12.6	<p>2206LS2206RK00050252 - DURBAN TO PINETOWN</p> <p>FROM RANK NO. 231 TAKING CANNONGATE ROAD OFF-RAMP, JOIN N3, TO JOIN M13 TO JOIN UNDERWOOD ROAD TURN INTO CAVERSHAM TURN LEFT INTO RAILWAY STREET TURN LEFT INTO HILL STREET AND INTO HILL STREET TAXI RANK AND RETURN ALONG THE SAME ROUTE IN REVERSE</p>



## transport

Department:  
Transport  
Province of KwaZulu-Natal

## GAZETTE

LGKZNG13-2021-JUL

REGION: ALL

12.7	2206PB21004R00048115 - CLERMONT TO DURBAN	FROM CLERMONT TAXI RANK TURN RIGHT INTO CLERMONT ROAD TURN LEFT INTO OTTO VOLEK ROAD JOIN STAPLETON ROAD, TURN RIGHT INTO M13 JOIN N3, WESTERN FREE WAY TURN RIGHT INTO GREY STREET TURN LEFT INTO WEST STREET TURN LEFT INTO ALIWAAL STREET TURN LEFT INTO PINE STREET, TURN RIGHT INTO RUSSEL STREET, TURN LEFT INTO LEOPOLD, JOIN MARKET STREET, UNIVERSITY AVENUE TURN RIGHT INTO RANK NO. 231 WARWICK AVENUE AND RETURN WITH WARWICK AVENUE TURN LEFT INTO CANNONGATE ROAD INTO N3 OFF RAMP AND USE SAME ROUTE TO CLERMONT TAXI RANK.
12.8	2206PB2206R400048117 - CLERMONT TO WESTMEAD	FROM CLERMONT TAXI RANK TURN RIGHT INTO CLERMONT ROAD JOIN POSSELT ROAD SHEPSTONE ROAD, TURN RIGHT INTO CROMPTON STREET TURN RIGHT INTO LAUGHT STREET TURN LEFT INTO GLENUGIE ROAD, TURN LEFT INTO OLD MAIN ROAD, JOIN RICHMOND ROAD, TURN RIGHT INTO TRAFFORD ROAD JOIN GOODWOOD ROAD, TURN LEFT INTO MAHOGANY ROAD A TO A DESIGNATED TAXI STOP AND RETURN ALONG THE SAME ROUTE TO CLERMONT TAXI RANK. (II) CLERMONT TO WESTMEAD/ METROFILE AND RETURN FROM CLERMONT TAXI RANK TURN RIGHT INTO CLERMONT ROAD JOIN POSSELT ROAD JOIN SHEPSTONE ROAD TURN RIGHT INTO CROMPTON STREET TURN RIGHT INTO LAUGHT STREET TURN LEFT INTO GLENUGIE ROAD TURN RIGHT INTO OLD MAIN ROAD JOIN RICHMOND ROAD TURN RIGHT INTO TRAFFORD ROAD JOIN HILLCLIMB ROAD TO MONZA ROAD TO A DESIGNATED TAXI STOP AND RETURN TO CLERMONT TAXI RANK ALONG THE SAME ROUTE. (III) CLERMONT TO WESTMEAD/BAKERY AND RETURN FROM CLERMONT TAXI RANK TURN RIGHT INTO CLERMONT ROAD JOIN POSSELT ROAD JOIN SHEPSTONE ROAD TURN RIGHT INTO CROMPTON STREET TURN RIGHT INTO LAUGHT STREET TURN LEFT INTO GLENUGIE ROAD TURN RIGHT INTO OLD MAIN ROAD JOIN RICHMOND ROAD TURN RIGHT INTO ALEXANDER ROAD TURN LEFT INTO MALCOLM ROAD TURN RIGHT INTO CIRCUIT ROAD TURN RIGHT INTO CLARK ROAD TURN LEFT INTO ALEXANDER ROAD TO A DESIGNATED TAXI STOP AND RETURN ALONG THE SAME ROUTE TO CLERMONT TAXI RANK.
12.9	2206PB2206R00048116 - CLERMONT TO PINETOWN	FROM CLERMONT TAXI RANK TURN RIGHT INTO CLERMONT ROAD JOIN POSSELT ROAD JOIN SHEPSTONE ROAD, TURN RIGHT INTO CROMPTON STREET, TURN RIGHT INTO UNION LANE, TURN LEFT INTO GLENUGIE ROAD JOIN MOODIE, TURN RIGHT INTO HILL STREET INTO HILL STREET TAXI RANK AND RETURN WITH HILL STREET TURN LEFT INTO MOODIE STREET JOIN GLENUGIE ROAD TURN RIGHT INTO LAUGHT STREET, TURN LEFT INTO CROMPTON STREET, TURN LEFT INTO SHEPSTONE ROAD JOIN POSSELT ROAD CLERMONT ROAD JOIN CLERMONT ROAD TURN RIGHT INTO NORTH TO CLERMONT TAXI RANK.
12.10	2206PC21004R00048108 - KWADABEKA TO DURBAN	FROM KWADABEKA A TAXI RANK, PASSING KK HOSTEL TURN LEFT INTO NORTH ROAD, TURN RIGHT INTO 3RD AVENUE JOIN DINKELMAN ROAD, JOINING OTTO VOLEK ROAD, JOIN STAPLETON ROAD, JOIN M13, JOIN N3 TURN RIGHT INTO WESTERN FREEWAY, TURN RIGHT INTO GREY STREET TURN LEFT INTO WEST STREET, TURN LEFT INTO ALIWAAL STREET, TURN LEFT INTO PINE STREET, TURN RIGHT INTO RUSSEL STREET, TURN LEFT INTO LEOPOLD STREET, TO CITY MARKET, UNIVERSITY AVENUE TURN RIGHT INTO RANK NO. 231 WARWICK AVENUE AND RETURN WITH WARWICK AVENUE TURN LEFT INTO CANNONGATE ROAD ALONG N3 OFF RAMP AND USING THE SAME ROUTE IN THE OPPOSITE DIRECTION AND PROCEED TO KWA-DABEKA "A" TAXI RANK.
12.11	2206PC21004R00048109 - KWADABEKA A TO DURBAN	FROM KWADABEKA A TAXI RANK, PASSING KK HOSTEL TURN LEFT INTO NORTH ROAD, TURN RIGHT INTO 3RD AVENUE JOIN DINKELMAN ROAD, JOINING OTTO VOLEK ROAD, JOIN STAPLETON ROAD, JOIN M13, JOIN N3 TURN RIGHT INTO WESTERN FREEWAY, TURN RIGHT INTO GREY STREET TURN LEFT INTO WEST STREET, TURN LEFT INTO ALIWAAL STREET, TURN LEFT INTO PINE STREET, TURN RIGHT INTO RUSSEL STREET, TURN LEFT INTO LEOPOLD STREET, TO CITY MARKET, UNIVERSITY AVENUE TURN RIGHT INTO RANK NO. 231 WARWICK AVENUE AND RETURN WITH WARWICK AVENUE TURN LEFT INTO CANNONGATE ROAD ALONG N3 OFF RAMP AND USING THE SAME ROUTE IN THE OPPOSITE DIRECTION AND PROCEED TO KWA-DABEKA "A" TAXI RANK.
12.12	2206PC21004R00048111 - KWADABEKA D TO DURBAN	FROM KWA-DABEKA D TAXI RANK, PASSING KWA-DABEKA CLINIC TURN RIGHT INTO NORTH ROAD TURN RIGHT INTO 3RD AVENUE JOIN DINKELMAN ROAD, JOIN OTTO VOLEK ROAD JOIN STAPLETON ROAD, TURN LEFT TO M13 JOIN WESTERN FREE WAY, TURN RIGHT INTO GREY STREET TURN LEFT INTO WEST STREET TURN LEFT INTO ALIWAAL STREET TURN LEFT INTO PINE STREET, TURN RIGHT INTO RUSSEL STREET TURN LEFT INTO LEOPOLD STREET TURN RIGHT INTO CITY MARKET UNIVERSITY AVENUE TURN RIGHT INTO RANK NO.231 WARWICK AVENUE AND RETURN WITH WARWICK AVENUE TURN LEFT INTO CANNONGATE ROAD ALONG N3 OFF RAMP AND USING THE SAME ROUTE IN THE OPPOSITE DIRECTION AND PROCEED TO KWA-DABEKA "D" TAXI RANK.
12.13	2206PC21004R00048112 - KWADABEKA KK HOSTEL TO DURBAN	FROM KK TAXI RANK TURN LEFT INTO NORTH ROAD TURN RIGHT INTO 12TH STREET JOIN DINKELMAN ROAD OTTO VOLEK ROAD JOIN STAPLETON ROAD TURN RIGHT INTO M13 JOIN N3 TURN RIGHT INTO WESTERN FREEWAY, TURN RIGHT INTO GREY STREET TURN LEFT INTO WEST STREET TURN LEFT INTO ALIWAAL STREET TURN LEFT INTO PINE STREET, TURN RIGHT INTO RUSSEL STREET, TURN LEFT INTO LEOPOLD STREET, TO CITY MARKET, UNIVERSITY AVENUE TURN RIGHT INTO RANK NO.231/ WARWICK AVENUE AND RETURN AND RETURN WITH WARWICK AVENUE TURNING LEFT INTO CANNONGATE ROAD ALONG N3 OFF RAMP AND USING THE SAME ROUTE PROCEEDING TO KK HOSTEL TAXI RANK.
12.14	2206PC2206LS00050241 - KWADABEKA D TO DURBAN	FROM KWADABEKA D TAXI RANK, PASSING KWADABEKA CLINIC TURN RIGHT INTO NORTH ROAD, TURN RIGHT INTO 3RD AVENUE, JOIN DINKELMAN ROAD, JOIN OTTO VOLEK ROAD, JOIN STAPLETON ROAD, TURN LEFT TO M13, JOIN N3, WESTERN FREE WAY, TURN RIGHT INTO GREY STREET, TURN LEFT INTO WEST STREET, TURN LEFT INTO ALIWAAL STREET, TURN LEFT INTO PINE STREET, TURN RIGHT INTO RUSSEL STREET, TURN LEFT INTO LEOPOLD STREET, TURN RIGHT INTO CITY MARKET, UNIVERSITY AVENUE, TURN RIGHT INTO RANK NO. 231 WARWICK AVENUE AND RETURN WITH WARWICK AVENUE, TURN LEFT INTO CANNONGATE ROAD ALONG N3 OFF RAMP AND USING THE SAME ROUTE IN THE OPPOSITE DIRECTION AND PROCEED TO KWADABEKA D TAXI RANK.
12.15	2206PC2206LS00050243 - KK HOSTEL TO DURBAN	FROM KK TAXI RANK TURN LEFT INTO NORTH ROAD, TURN RIGHT INTO 12TH STREET JOIN DINKELMAN ROAD JOIN OTTO VOLEK ROAD, JOIN STAPLETON ROAD, TURN RIGHT INTO M13 JOIN N3, TURN RIGHT INTO WESTERN FREEWAY, TURN RIGHT INTO GREY STREET, TURN LEFT INTO WEST STREET, TURN LEFT INTO ALIWAAL STREET, TURN LEFT INTO PINE STREET, TURN RIGHT INTO RUSSEL STREET, TURN LEFT INTO LEOPOLD STREET, TO CITY MARKET, UNIVERSITY AVENUE, TURN RIGHT INTO RANK NO. 231/ WARWICK AVENUE AND RETURN WITH WARWICK AVENUE TURNING LEFT INTO CANNONGATE ROAD ALONG N3 OFF RAMP AND USING THE SAME ROUTE PROCEEDING TO KK HOSTEL TAXI RANK.
12.16	2206PC2206R400048114 - KWADABEKA KK TO WESTMEAD	FROM KK TAXI RANK TURN LEFT INTO NORTH ROAD, TURN RIGHT INTO 12TH STREET, JOIN DINKELMAN ROAD TURN RIGHT INTO SHEPSTONE ROAD TURN LEFT INTO CROMPTON STREET TURN RIGHT INTO LAUTH STREET TURN LEFT INTO GLENUGIE ROAD TURN RIGHT INTO OLD MAIN ROAD, RICHMOND ROAD TURN RIGHT INTO TRAFFORD STREET JOIN GOODWOOD ROAD TURN LEFT INTO MAHOGANY ROAD TO A DESIGNATED TAXI STOP AND RETURN ALONG THE SAME ROUTE TO KK TAXI RANK. (11) KK TO WESTMEAD / METROFILE FROM KK TAXI RANK TURN LEFT INTO NORTH ROAD TURN RIGHT INTO 12TH STREET JOIN DINKELMAN ROAD TURN RIGHT INTO SHEPSTONE ROAD TURN RIGHT INTO CROMPTON STREET TURN RIGHT INTO LAUGHT STREET TURN LEFT INTO GLENUGIE ROAD TURN RIGHT INTO OLD MAIN ROAD RICHMOND ROAD TURN RIGHT INTO TRAFFORD STREET JOIN HILLCLIMB ROAD TO MONZA ROAD TO A DESIGNATED TAXI STOP AND RETURN ALONG THE SAME ROUTE TO KK TAXI RANK. (111) KK TO WESTMEAD / BAKERY FROM KK TAXI RANK TURN LEFT INTO NORTH ROAD, TURN RIGHT INTO 3RD AVENUE JOIN DINKELMAN ROAD TURN RIGHT INTO SHEPSTONE ROAD TURN RIGHT INTO CROMPTON STREET TURN RIGHT INTO LAUGHT ROAD, TURN LEFT INTO GLENUGIE ROAD, TURN RIGHT INTO OLD MAIN ROAD RICHMOND ROAD TURN RIGHT INTO ALEXANDER ROAD, TURN LEFT INTO MALCOM ROAD TURN RIGHT INTO CIRCUIT ROAD TURN RIGHT INTO CLARK ROAD TURN LEFT INTO ALEXANDER ROAD TO A DESIGNATED TAXI STOP AND RETURN ALONG THE SAME ROUTE TO KK TAXI RANK.



## transport

Department:  
Transport  
Province of KwaZulu-Natal

## GAZETTE

LGKZNG13-2021-JUL

REGION: ALL

12.17	2206PC2206RK00048107 - KWADABEKA TO PINETOWN  FROM KWADABEKA A TAXI RANK, PASSING KK HOSTEL TURN LEFT INTO NORTH ROAD, TURN LEFT INTO 3RD AVENUE, JOINING DINKELMAN ROAD, TURN RIGHT INTO SHEPSTONE ROAD, TURN RIGHT INTO CROMPTON STREET, TURN RIGHT INTO UNION LANE, TURN LEFT INTO GLENUGIE ROAD, JOINING MOODIE STREET, TURN LEFT INTO HILL STREET, INTO HILL STREET TAXI RANK AND RETURN WITH HILL STREET, TURN LEFT INTO MOODIE STREET JOIN STREET JOIN GLENUGIE ROAD TURN RIGHT INTO LAUTH STREET, TURN LEFT INTO CROMPTON STREET, TURN LEFT INTO SHEPSTONE ROAD TURN RIGHT INTO DINKELMAN ROAD TURN LEFT INTO NORTH ROAD, AND PROCEED TO KWA-DABEKA "A" TAXI RANK.
12.18	2206PC2206RK00048110 - KWADABEKA TO PINETOWN  FROM KWA-DABEKA D TAXI RANK, PASSING KWA-DABEKA CLINIC TURN RIGHT INTO NORTH ROAD, TURN RIGHT INTO 3RD AVENUE JOIN DINKELMAN ROAD, TURN RIGHT INTO SHEPSTONE ROAD, TURN RIGHT CROMPTON STREET, TURN RIGHT INTO UNION LANE, TURN LEFT INTO GLENUGIE ROAD JOIN MOODIE STREET, TURN LEFT INTO HILL STREET, INTO HILL STREET TAXI RANK AND RETURN WITH HILL STREET, TURN LEFT INTO MOODIE STREET JOIN GLENUGIE ROAD, TURN RIGHT INTO LAUTH STREET, TURN LEFT INTO CROMPTON STREET, TURN LEFT INTO SHEPSTONE ROAD, TURN RIGHT INTO DINKELMAN ROAD, TURN LEFT INTO 1ST AVENUE LEFT INTO NORTH ROAD AND PROCEED TO KWA-DABEKA "D" TAXI RANK.
12.19	2206PC2206RK00048113 - KWADABEKA KK HOSTEL TO PINETOWN  FROM KK RANK TURN LEFT INTO NORTH ROAD TURN RIGHT INTO 12TH STREET JOIN DINKELMAN ROAD TURN RIGHT INTO SHEPSTONE ROAD TURN RIGHT INTO CROMPTON STREET TURN RIGHT INTO UNION LANE TURN LEFT INTO GLENUGIE ROAD JOIN MOODIE STREET TURN LEFT INTO HILL STREET INTO HILL STREET TAXI RANK AND RETURN WITH HILL STREET TURN LEFT INTO MOODIE STREET JOIN GLENUGIE ROAD TURN RIGHT INTO LAUTH STREET TURN LEFT INTO CROMPTON STREET TURN LEFT INTO SHEPSTONE ROAD TURN RIGHT INTO DINKELMAN ROAD TURN RIGHT INTO 1ST AVENUE TURN LEFT INTO NORTH ROAD TURN RIGHT INTO AND INTO KK TAXI RANK.
12.20	2206PC2206RK00050236 - KWADABEKA A TO PINETOWN  FROM KWADABEKA A TAXI RANK, PASSING KK HOSTEL TURN LEFT INTO NORTH ROAD, TURN LEFT INTO 3RD AVENUE JOINING DINKELMAN ROAD, TURN RIGHT INTO SHEPSTONE ROAD, TURN RIGHT INTO CROMPTON STREET, TURN RIGHT INTO UNION LANE, TURN LEFT INTO GLENUGIE ROAD JOINING MOODIE STREET, TURN LEFT INTO HILL STREET, INTO HILL STREET TAXI RANK AND RETURN WITH HILL STREET, TURN LEFT INTO MOODIE STREET JOIN GLENUGIE ROAD TURN RIGHT INTO LAUTH STREET, TURN LEFT INTO CROMPTON STREET, TURN LEFT INTO SHEPSTONE ROAD TURN RIGHT INTO DINKELMAN ROAD TURN LEFT INTO NORTH ROAD, AND PROCEED TO KWA-DABEKA A TAXI RANK.
12.21	2206PC2206RK00050238 - KWADABEKA D TO PINETOWN  FROM KWA DABEKA, D TAXI RANK, PASSING KWA- DABEKA CLINIC TURN RIGHT INTO NORTH ROAD, TURN RIGHT INTO 3RD AVENUE JOIN DINKELMAN ROAD, TURN RIGHT INTO SHEPSTONE ROAD, TURN RIGHT INTO CROMPTON STREET, TURN RIGHT INTO UNION LANE, TURN LEFT INTO GLENUGIE ROAD JOIN MOODIE STREET, TURN RIGHT INTO HILL STREET, INTO HILL STREET TAXI RANK AND RETURN WITH HILL STREET, TURN LEFT INTO MOODIE STREET JOIN GLENUGIE ROAD, TURN RIGHT INTO LAUTH STREET, TURN LEFT INTO CROMPTON STREET, TURN LEFT INTO SHEPSTONE ROAD, TURN RIGHT INTO DINKELMAN ROAD, TURN LEFT INTO 1ST AVENUE, LEFT INTO NORTH ROAD AND PROCEED TO KWA DABEKA "D" TAXI RANK.
12.22	2206PC2206RK00050246 - KK HOSTEL TO PINETOWN  FROM KK RANK TURN LEFT INTO NORTH ROAD, TURN RIGHT INTO 12TH STREET, JOIN DINKELMAN ROAD, TURN RIGHT INTO SHEPSTONE ROAD, TURN RIGHT INTO CROMPTON STREET, TURN RIGHT INTO UNION LANE, TURN LEFT INTO GLENUGIE ROAD, JOIN MOODIE STREET, TURN LEFT INTO HILL STREET INTO HILL STREET TAXI RANK AND RETURN WITH HILL STREET, TURN LEFT INTO MOODIE STREET, JOIN GLENUGIE ROAD, TURN RIGHT INTO LAUTH STREET, TURN LEFT INTO CROMPTON STREET, TURN LEFT INTO SHEPSTONE ROAD, TURN RIGHT INTO DINKELMAN ROAD, TURN RIGHT INTO 1ST AVENUE, TURN LEFT INTO NORTH ROAD, TURN RIGHT INTO AND INTO KK TAXI RANK.
12.23	2206PC2206RK00050247 - KK HOSTEL TO WESTMEAD  FROM KK TAXI RANK TURN LEFT INTO NORTH ROAD, TURN RIGHT INTO 12TH STREET, JOIN DINKELMAN ROAD, TURN RIGHT INTO SHEPSTONE ROAD, TURN LEFT INTO CROMPTON STREET, TURN RIGHT INTO LAUTH STREET, TURN LEFT INTO GLENUGIE ROAD, TURN RIGHT INTO OLD MAIN ROAD, RICHMOND ROAD, TURN RIGHT INTO TRAFFORD STREET, JOIN GOODWOOD ROAD, TURN LEFT INTO MAHOGANY ROAD TO A DESIGNATED TAXI STOP AND RETURN ALONG THE SAME ROUTE TO KK TAXI RANK.  FROM KK TAXI RANK TURN LEFT INTO NORTH ROAD, TURN RIGHT INTO 12TH STREET JOIN DINKELMAN ROAD, TURN RIGHT INTO SHEPSTONE ROAD, TURN RIGHT INTO CROMPTON STREET, TURN RIGHT INTO LAUGHT STREET, TURN LEFT INTO GLENUGIE ROAD, TURN RIGHT INTO OLD MAIN ROAD, RICHMOND ROAD, TURN RIGHT INTO TRAFFORD STREET JOIN HILLCLIMB ROAD, TO MONZA ROAD TO A DESIGNATED TAXI STOP, AND RETURN ALONG THE SAME ROUTE TO KK TAXI RANK.  FROM KK TAXI RANK TURN LEFT INTO NORTH ROAD, TURN RIGHT INTO 3RD AVENUE JOIN DINKELMAN ROAD, TURN RIGHT INTO SHEPSTONE ROAD, TURN RIGHT INTO CROMPTON STREET, TURN RIGHT INTO LAUGHT ROAD, TURN LEFT INTO GLENUGIE ROAD, TURN RIGHT INTO OLD MAIN ROAD, RICHMOND ROAD, TURN RIGHT INTO ALEXANDER ROAD, TURN LEFT INTO MALCOM ROAD, TURN RIGHT INTO CIRCUIT ROAD, TURN RIGHT INTO CLARK ROAD, TURN LEFT UNTO ALEXANDER ROAD TO A DESIGNATED TAXI STOP, AND RETURN ALONG THE SAME ROUTE TO KK TAXI RANK.



## transport

Department:  
Transport  
Province of KwaZulu-Natal

## GAZETTE

LGKZNG13-2021-JUL

REGION: ALL

1) <b>Application Number:</b> APP0130967	2) <b>Gazette Number:</b> LGKZNG13-2021-JUL
3) <b>Applicant:</b> M GOUNDEN <b>ID NO.</b> 7902135095081 <b>Association:</b> CHATSWORTH MINIBUS ASSOCIATION	4) <b>Applicant Address:</b> 11 ORIBI CIRCLE MOBENI HEIGHTS DURBAN KWA-ZULU NATAL 4092
5) <b>Existing Licence Holder:</b> NOT APPLICABLE <b>ID NO.</b> NOT APPLICABLE	6) <b>Existing Licence Holder Address:</b> NOT APPLICABLE
7) <b>Type of application:</b> NEW OPERATING LICENCE	8) <b>Operating Licence Number:</b> LGKZN1203000284
9) <b>Vehicle Type:</b> MINIBUS	10) 1 X 13 (SEATED) + 0 (STANDING)
11) <b>Region:</b> NINGIZIMU 2	
12.1	22064X21004R00050283 - CHATSWORTH TO DURBAN METRO FROM PRIVATE RANKING FACILITIES : CHECKERS CENTRE IN JOYHURST STREET TO SHALLCROSS RIDGE CENTRE IN LINK ROAD, TURN RIGHT INTO JOYHURST STREET, TURN RIGHT INTO CHATSWORTH CIRCLE, LEFT INTO CROFTDENE DRIVE, RIGHT INTO MONTDENE DRIVE, LEFT INTO ROAD 702, LEFT INTO ROAD 701, RIGHT INTO ROAD 751, RIGHT INTO MOORTON DRIVE, LEFT INTO ARENA PARK DRIVE, DIRECT TO MOORCROSS DRIVE, RIGHT INTO CROSSMOOR DRIVE, LEFT INTO MOORCROSS DRIVE, RIGHT INTO KLAARWATER ROAD, RIGHT INTO LINK ROAD, UP UNTIL SHALLCROSS RIDGE CENTRE AND RETURN ALONG THE SAME ROUTE TO CHECKERS CENTRE IN JOYHURST STREET.
12.2	22064X21004R00050287 - CHECKERS CENTRE IN JOYHURST STREET IN CHATSWORTH, TO DURBAN: FROM CHECKERS CENTRE IN JOYHURST STREET, CHATSWORTH, RIGHT INTO MAIN STREET, LEFT INTO CHATSDENE STREET, RIGHT INTO FLORENCE NIGHTINGALE DRIVE, LEFT INTO HIGGINSON HIGHWAY, RIGHT INTO CROSSMOOR DRIVE, LEFT INTO MOORCROSS DRIVE, LEFT INTO ROAD 1124 UP UNTIL THE CORNER WITH KLAARWATER DRIVE, AND RETURN ALONG ROAD 1124, LEFT INTO MOORCROSS DRIVE, INTO ARENA PARK DRIVE, RIGHT INTO MOORTON DRIVE, LEFT INTO ROAD 751, LEFT INTO ROAD 701, RIGHT INTO ROAD 702, RIGHT INTO ROAD 502, LEFT INTO ROAD 501, RIGHT INTO ARENA PARK DRIVE, LEFT INTO CHATSWORTH CIRCLE, RIGHT INTO MAIN STREET, INTO ROAD 301, RIGHT INTO WOODHURST DRIVE, INTO COLLIER AVENUE, RIGHT INTO CHATSWORTH MAIN ROAD, INTO PELICAN DRIVE, LEFT INTO HAVENSIDE DRIVE, RIGHT INTO IMPALA DRIVE, RIGHT INTO HIGGINSON HIGHWAY, INTO GRIMBYS ROAD, LEFT INTO SOUTH COAST ROAD, RIGHT INTO SOUTHERN FREEWAY, LEFT INTO MOORE ROAD, RIGHT INTO WARWICK AVENUE, RIGHT INTO ALICE STREET, RIGHT INTO SOLDIERS WAY, RIGHT INTO PINE STREET RANK NO. 84 OR ALTERNATIVELY INTO ALBERT STREET, THEN LEFT INTO PRINCE EDWARD STREET INTO RANK 116 AND RETURN ALONG PRINCE ALFRED, INTO SMITH STREET, INTO SOUTHERN FREEWAY AND RETURN ALONG THE FORWARD ROUTE IN REVERSE.
12.3	22064X22064X00050284 - CHATSWORTH TOWN CENTRE TO CHATSWORTH RIGHT BHAKTIVEDANTA SWAMI CIRCLE, RIGHT INTO MAIN STREET, DIRECT INTO FLORENCE NIGHTINGALE DRIVE, LEFT INTO SUNSET AVENUE, LEFT INTO ERICA AVENUE, RIGHT INTO SYRINGA AVENUE, LEFT INTO WOODHURST DRIVE, RIGHT INTO COLLIER AVENUE, LEFT INTO CHATSWORTH MAIN ROAD, AND PROCEED TO LOTUS GARAGE AND RETURN ALONG THE FORWARD ROUTE IN REVERSE TO CHECKERS CENTRE IN JOYHURST STREET.
12.4	22064X22064X00050285 - CHATSWORTH TO CHATSWORTH. RIGHT INTO JOYHURST STREET, RIGHT INTO CHATSWORTH CIRCLE, LEFT INTO CROFTDENE DRIVE, RIGHT INTO SILVERGLEN DRIVE, DIRECT INTO BULL-BULL DRIVE, LEFT INTO HAVENSIDE DRIVE, LEFT INTO SUMMERFIELD ROAD, LEFT INTO PELICAN DRIVE, LEFT INTO SILVERGLEN DRIVE, AND PROCEED INTO SILVERGLEN SHOPPING MALL AND RETURN ALONG THE FORWARD ROUTE IN REVERSE TO CHECKERS CENTRE IN JOYHURST STREET.
12.5	22064X21004R00050286 - CHECKERS CENTRE IN JOYHURST STREET IN CHATSWORTH, TO DURBAN: FROM CHECKERS CENTRE IN JOYHURST STREET, CHATSWORTH, RIGHT INTO MAIN STREET, LEFT INTO CHATSDENE STREET, RIGHT INTO FLORENCE NIGHTINGALE DRIVE, LEFT INTO HIGGINSON HIGHWAY, RIGHT INTO CROSSMOOR DRIVE, LEFT INTO MOORCROSS DRIVE, LEFT INTO ROAD 1124 UP UNTIL THE CORNER WITH KLAARWATER DRIVE, AND RETURN ALONG ROAD 1124, LEFT INTO MOORCROSS DRIVE, INTO ARENA PARK DRIVE, RIGHT INTO MOORTON DRIVE, LEFT INTO ROAD 751, LEFT INTO ROAD 701, RIGHT INTO ROAD 702, RIGHT INTO ROAD 502, LEFT INTO ROAD 501, RIGHT INTO ARENA PARK DRIVE, LEFT INTO CHATSWORTH CIRCLE, RIGHT INTO MAIN STREET, INTO ROAD 301, RIGHT INTO WOODHURST DRIVE, INTO COLLIER AVENUE, RIGHT INTO CHATSWORTH MAIN ROAD, INTO PELICAN DRIVE, LEFT INTO HAVENSIDE DRIVE, RIGHT INTO IMPALA DRIVE, RIGHT INTO HIGGINSON HIGHWAY, INTO GRIMBYS ROAD, LEFT INTO SOUTH COAST ROAD, RIGHT INTO SOUTHERN FREEWAY, LEFT INTO MOORE ROAD, RIGHT INTO WARWICK AVENUE, RIGHT INTO ALICE STREET, RIGHT INTO SOLDIERS WAY, RIGHT INTO PINE STREET RANK NO. 84 OR ALTERNATIVELY INTO ALBERT STREET, THEN LEFT INTO PRINCE EDWARD STREET INTO RANK 116 AND RETURN ALONG PRINCE ALFRED, INTO SMITH STREET, INTO SOUTHERN FREEWAY AND RETURN ALONG THE FORWARD ROUTE IN REVERSE.
12.6	22064X22064X00050290 - CHATSWORTH CIRCLE TO CHATSWORTH RIDGE CENTRE. FROM RANK NO. 80 AT R. K. KHANS HOSPITAL IN CHATSWORTH CIRCLE TO CHATSWORTH RIDGE CENTRE IN LINK ROAD, LEFT INTO CHATSWORTH CIRCLE, LEFT INTO CROFTDENE DRIVE, RIGHT INTO MONTDENE DRIVE, LEFT INTO ROAD 702, LEFT INTO ROAD 701, RIGHT INTO ROAD 751, RIGHT INTO MOORTON DRIVE, LEFT INTO ARENA PARK DRIVE, DIRECT INTO MOORCROSS DRIVE, RIGHT INTO CROSSMOOR DRIVE, LEFT INTO MOORCROSS DRIVE, RIGHT INTO KLAARWATER ROAD, RIGHT INTO LINK ROAD, PROCEED TO CHATSWORTH RIDGE CENTRE AND RETURN ALONG THE FORWARD ROUTE IN REVERSE TO R. K. KHANS HOSPITAL IN CHATSWORTH CIRCLE.
12.7	22064S22064S00050291 - MONTFORD TO MONTFORD FROM RANK NO. 113 AT MONTFORD SHOPPING COMPLEX TO SEVEN TANKS, LEFT INTO ROAD 701, RIGHT INTO ROAD 702, RIGHT INTO ROAD 704, RIGHT INTO NATURE RESERVE ROAD, PROCEED TO SEVEN TANKS AND RETURN ALONG THE FORWARD ROUTE IN REVERSE TO RANK NO. 113 AT MONTFORD SHOPPING COMPLEX.
12.8	22064X2202J000050289 - 6.CHATSWORTH TO MOBENI HEIGHTS FROM RANK NO 80 AT R. K. KHANS HOSPITAL IN CHATSWORTH CIRCLE TO MOBENI HEIGHTS SHOPPING CENTRE IN IMPALA DRIVE, RIGHT INTO CHATSWORTH CIRCLE, RIGHT INTO FLORENCE NIGHTINGALE DRIVE, RIGHT INTO WESTCLIFF DRIVE, DIRECT INTO PELICAN DRIVE, RIGHT INTO HAVENSIDE DRIVE, RIGHT INTO IMPALA DRIVE, INTO MOBENI HEIGHTS SHOPPING CENTRE AND RETURN ALONG THE FORWARD ROUTE IN REVERSE TO R. K. KHAN HOSPITAL IN CHATSWORTH CIRCLE.



## transport

Department:  
Transport  
Province of KwaZulu-Natal

## GAZETTE

LGKZNG13-2021-JUL

REGION: ALL

1) <b>Application Number:</b> APP0130973	2) <b>Gazette Number:</b> LGKZNG13-2021-JUL
3) <b>Applicant:</b> <input type="checkbox"/> MTIPELA TRANSPORT (PTY)LTD <b>ID NO.</b> 2021/483792/07 <b>Association:</b> VRYHEID TAXI ASSOCIATION	4) <b>Applicant Address:</b> P.O BOX 1680 VRYHEID 3100
5) <b>Existing Licence Holder:</b> M MTSHALI <b>ID NO.</b> 5202075459088	6) <b>Existing Licence Holder Address:</b> PLOT NO 7 VAALBANK FARM VRYHEID 3100
7) <b>Type of application:</b> NORMAL TRANSFER	8) <b>Operating Licence Number:</b> LGKZN0803000953
9) <b>Vehicle Type:</b> MINIBUS	10) 1 X 12 (SEATED) + 0 (STANDING)
11) <b>Region:</b> ZULULAND	
12.1	2100M12100F510047694 - VRYHEID PLAZA TAXI RANK TO NEWCASTLE.  FROM VRYHEID TAXI RANK INTO CHURCH STREET, INTO R33 TURN RIGHT AT BLOOD RIVER, PASS UTRCHT, THEN TURN LEFT INTO R23 THEN TURN RIGHT AND JOINING ALLEN STREET, PROCEED INTO NEWCASTLE TAXI RANK AND RETURN.  RETURN JOURNEY: SAME AS FORWARD JOURNEY.
12.2	2207J52207J500048193 - CONDITIONS: 1. PASSENGERS MAY BE PICKED UP AND / OR SET DOWN ONLY AT DESIGNATED TAXI RANK OR TAXI STOP, WHICH SHALL EXCLUDE BUS STOPS. 2. ON THE IN BOUND TRIP DURBAN, NO PASSENGERS MAY BE PICKED UP EN ROUTE FROM LEAVING VRYHEID, UNTIL REACHING THE DURBAN STATION TAXI RANK. 3. ON THE RETURN TRIP TO VRYHEID, NO PASSENGERS MAY BE SET DOWN UNTIL REACHING VRYHEID. 4. ENTRY OR RANKING ON PRIVATE PROPERTY IS NOT PERMITTED WITHOUT WRITTEN PERMISSION OF THE LANDLORD, A COPY OF WHICH MUST BE SUPPLIED TO THE BOARD. 5. WITHOUT HAVING ENTERED INTO AN AGREEMENT WITH OTHER OPERATOR ON A COMMON ROUTE, AS CONTEMPLATED BY SECTION 88 (2)(B) OF ACT 22 OF 2000, THE PICKING UP OR SETTING DOWN OF PASSENGERS ON SUCH ROUTE IS NOT PERMITTED. A COPY OF SUCH AGREEMENT MUST BE SUPPLIED TO THE BOARD. 6. RANK PERMITS ARE REQUIRED FOR ALL RANKS, IN PARTICULAR FOR: DURBAN, JOHANNESBURG, EMPANGENI, NEWCASTLE AND PONGOLA. 7. PICKING UP OR SETTING DOWN OF PASSENGERS ONLY PERMITTED AT RANKS AND AUTHORISED TAXI STOPS. 8. CHARTER SERVICE TO BE ALLOCATED ONLY TO INDEFINITE OPERATING LICENCES.





## transport

Department:  
Transport  
Province of KwaZulu-Natal

## GAZETTE

LGKZNG13-2021-JUL

REGION: ALL

1) <b>Application Number:</b> APP0130974	2) <b>Gazette Number:</b> LGKZNG13-2021-JUL
3) <b>Applicant:</b> □ MTIBELA TRANSPORT (PTY)LTD <b>ID NO.</b> 2021/483792/07 <b>Association:</b> VRYHEID TAXI ASSOCIATION	4) <b>Applicant Address:</b> P.O BOX 1680 VRYHEID 3100
5) <b>Existing Licence Holder:</b> M MTSHALI <b>ID NO.</b> 5202075459088	6) <b>Existing Licence Holder Address:</b> PLOT NO 7 VAALBANK FARM VRYHEID 3100
7) <b>Type of application:</b> NORMAL TRANSFER	8) <b>Operating Licence Number:</b> LGKZN0803000372
9) <b>Vehicle Type:</b> MINIBUS	10) 1 X 15 (SEATED) + 0 (STANDING)
11) <b>Region:</b> ZULULAND	
12.1	2209R32209R300047992 - CHARTER SERVICE FROM VRYHEID TAXI RANK TO POINTS WITHIN THE PROVINCE OF KWAZULU-NATAL AND RETURN.
12.2	2100M11000FT10047692 - VRYHEID TO WANDERERS & WOLMARANS (WANDERERS & WOLMARANS) FROM RAILWAY STATION, TURN RIGHT INTO STRETCH CRESCENT, TO CHURCH STREET, INTO R34 AND TURN RIGHT INTO N11 INTO LAINGSNEK STREET, LEFT INTO JOUBERT STREET, THEN RIGHT AGAIN INTO PIENAAR STREET, IN VOLKRUST, THEN CONTINUE WITH R23 PAST STANDERTON, PASSING GREYLINGSTAD THEN RIGHT TO R51 PASSING BALFOUR TO JOIN N3 PASSING HEIDELBERG TURN LEFT TO M2 WEST, TURN INTO RISSIK STREET, INTO DE VILLIERS, INTO WANDERERS STREET, TAXI RANK IN JOHANNESBURG, AND RETURN USING THE SAME ROUTE
12.3	2207J52100FK10047693 - VRYHEID PLAZA TAXI RANK TO NONGOMA FROM VRYHEID PLAZA TAXI RANK INTO STRETCH CRESCENT ROAD, TURN LEFT INTO R66, CONTINUE WITH THE SAME ROAD, TURN RIGHT INTO R618, PASS NGOME POLICE STATION THEN TURN RIGHT INTO R66, PROCEED ALONG R66 INTO NONGOMA TAXI RANK AND RETURN USING THE SAME ROUTE
12.4	2100M12206YW10047695 - VRYHEID PLAZA TAXI RANK TO MAHLABATHINI FROM PLAZA TAXI RANK INTO CHURCH STREET, INTO R34 CONTINUE WITH THE SAME ROAD TURN LEFT INTO R66 AND CONTINUE WITH R66, THEN TURN RIGHT INTO MAHLABATHINI THEN PROCEED TO MASHONA TAXI RANK AND RETURN USING THE SAME ROUTE
12.5	2100M121005B10047696 - VRYHEID PLAZA TAXI RANK TO EMPANGENI FROM VRYHEID PLAZA TAXI RANK IN VRYHEID INTO STRETCH CRESCENT, TURN LEFT INTO EAST STREET INTO R34 AND CONTINUE WITH THE SAME ROAD, PASS MELMOTH TURN LEFT TO NKWALINI, CONTINUE THE SAME ROAD AND TURN RIGHT INTO EMPANGENI TAXI RANK AND RETURN. RETURN JOURNEY: SAME AS FORWARD JOURNEY.
12.6	2100M12206LS10047697 - VRYHEID PLAZA TAXI RANK TO DURBAN FROM VRYHEID PLAZA TAXI RANK LEFT INTO EAST STREET INTO R34 AND CONTINUE ALONG R34, PASS MELMOTH JOINING R66, PASS ESHOWE, PASS GINGINDLOVU TILL JOIN N2 PROCEED ALONG N2, PASS BALLITO THEN CONTINUE ALONG THE COAST THEN TURN LEFT INTO UMGENI ROAD AND TURN RIGHT INTO LEOPARD STREET THEN JOIN BEREA ROAD, CONTINUE INTO NEW MARKET TURN INTO OLD FORT ROAD THEN TURN LEFT INTO UMGENI ROAD AGAIN INTO NEW DURBAN STATION TAXI RANK AND RETURN. RETURN JOURNEY: SAME AS FORWARD JOURNEY.
12.7	2100M12100HB10047698 - VRYHEID PLAZA TO PONGOLA FROM VRYHEID PLAZA TAXI RANK INTO STRETCH CRESCENT, TURN LEFT INTO R69, CONTINUE ALONG R69, PASS LOUWSBURG, CONTINUE ALONG R69 THEN TURN LEFT INTO N2 AND PROCEED UNTIL REACHING PONGOLA TAXI RANK, AND RETURN. RETURN JOURNEY: SAME AS FORWARD.
12.8	2100M12207J810047699 - VRYHEID PLAZA TO PAULPIETTERSBURG. FROM VRYHEID PLAZA TAXI RANK INTO STRETCH CRESCENT ROAD, TURN LEFT INTO R69, TURN LEFT INTO P34/4, CONTINUE WITH THE SAME ROAD AND TURN RIGHT INTO PAULPIETTERSBURG TAXI RANK. RETURN. FROM VRYHEID PLAZA TAXI RANK, INTO CHURCH STREET, TURN RIGHT INTO EMMET STREET, JOIN R33, CONTINUE WITH THE SAME ROAD AND TURN RIGHT INTO PAULPIETTERSBURG TAXI RANK AND RETURN. RETURN JOURNEY: SAME AS FORWARD JOURNEY.
12.9	2100M121004P10047700 - VRYHEID PLAZA TAXI RANK TO DUNDEE. FROM VRYHEID PLAZA TAXI RANK, TURN RIGHT INTO CHURCH STREET, CONTINUE ALONG CHURCH STREET, JOIN R34 BECOMING R33, INTO AND ALONG R33, TURN RIGHT INTO DUNDEE TAXI RANK AND RETURN. RETURN JOURNEY: SAME AS FORWARD JOURNEY.
12.10	2100M12100F510047694 - VRYHEID PLAZA TAXI RANK TO NEWCASTLE. FROM VRYHEID TAXI RANK INTO CHURCH STREET, INTO R33 TURN RIGHT AT BLOOD RIVER, PASS UTRCHT, THEN TURN LEFT INTO R23 THEN TURN RIGHT AND JOINING ALLEN STREET, PROCEED INTO NEWCASTLE TAXI RANK AND RETURN. RETURN JOURNEY: SAME AS FORWARD JOURNEY.

CONTINUES ON PAGE 258 OF BOOK 3



KwAZULU-NATAL PROVINCE

KwAZULU-NATAL PROVINSIE

ISIFUNDAZWE SA KwAZULU-NATALI

***Provincial Gazette • Provinsiale Koerant • Igazethi Yesifundazwe***

*(Registered at the post office as a newspaper) • (As 'n nuusblad by die poskantoor geregistreer)*

*(Irejistiwee njengephephandaba eposihhovisi)*

**Vol: 15**

**PIETERMARITZBURG**

26 AUGUST 2021

26 AUGUSTUS 2021

**No: 2318**

**PART 3 OF 3**



## transport

Department:  
Transport  
Province of KwaZulu-Natal

## GAZETTE

LGKZNG13-2021-JUL

REGION: ALL

1) <b>Application Number:</b> APP0130975	2) <b>Gazette Number:</b> LGKZNG13-2021-JUL
3) <b>Applicant:</b> <input type="checkbox"/> MTIMPELA TRANSPORT (PTY)LTD <b>ID NO.</b> 2021/483792/07 <b>Association:</b> VRYHEID TAXI ASSOCIATION	4) <b>Applicant Address:</b> P.O BOX 1680 VRYHEID 3100
5) <b>Existing Licence Holder:</b> M MTSHALI <b>ID NO.</b> 5202075459088	6) <b>Existing Licence Holder Address:</b> PLOT NO 7 VAALBANK FARM VRYHEID 3100
7) <b>Type of application:</b> NORMAL TRANSFER	8) <b>Operating Licence Number:</b> LGKZN0803000705
9) <b>Vehicle Type:</b> MINIBUS	10) 1 X 13 (SEATED) + 0 (STANDING)
11) <b>Region:</b> ZULULAND	
12.1	2207J62207J500047989 - BHEKUZULU TO VRYHEID  FROM BHEKUZULU TAXI RANK TO VRYHEID PLAZA FROM BHEKUZULU TAXI RANK INTO R69, TURN RIGHT INTO STRETCH CRESCENT, CONTINUE WITH THE SAME ROAD AND JOIN CHURCH STREET, CONTINUE WITH SAME ROAD AND TURN LEFT INTO WEST STREET, CONTINUE WITH THE SAME ROAD AND TURN LEFT INTO SOUTH STREET, CONTINUE WITH THE SAME ROAD AND TURN RIGHT INTO STRETCH CRESCENT AND TURN LEFT INTO BHEKUZULU TAXI RANK.
12.2	2209R32209R300047992 - CHARTER SERVICE  FROM VRYHEID TAXI RANK TO POINTS WITHIN THE PROVINCE OF KWAZULU-NATAL AND RETURN.



## transport

Department:  
Transport  
Province of KwaZulu-Natal

## GAZETTE

LGKZNG13-2021-JUL

REGION: ALL

1) <b>Application Number:</b> APP0130978	2) <b>Gazette Number:</b> LGKZNG13-2021-JUL
3) <b>Applicant:</b> LSS KUNENE <b>ID NO.</b> 7701075339081 <b>Association:</b> PINETOWN TAXI OWNERS ASSOCIATION(LINKRD)	4) <b>Applicant Address:</b> 17 THOLE STREET NEW GERMANY 3610
5) <b>Existing Licence Holder:</b> NOT APPLICABLE <b>ID NO.</b> NOT APPLICABLE	6) <b>Existing Licence Holder Address:</b> NOT APPLICABLE
7) <b>Type of application:</b> NEW OPERATING LICENCE	8) <b>Operating Licence Number:</b> NOTAVAILABLE
9) <b>Vehicle Type:</b> MINIBUS	10) 1 X 15 (SEATED) + 0 (STANDING)
11) <b>Region:</b> DURBAN WEST	
12.1	<p>2206RK21004R00049630 - PINETOWN TO DURBAN</p> <p>FROM LINK ROAD TAXI RANK IN PINETOWN, LEFT INTO FORD ROAD, INTO CHAPEL STREET, RIGHT INTO CROMPTON STREET, LEFT INTO UNDERWOOD ROAD ALONG BARTLETT ROAD, STAPPLETON ROAD, ENTABENI ROAD AND CARVELL ROAD TO MAIN ROAD (M5) AND PROCEED ALONG M5 WHICH BECOMES SARNIA ROAD INTO UMBILO (R102), RIGHT INTO BEREA ROAD, INTO LANCERS ROAD, LEFT INTO WARWICK AVENUE, RIGHT INTO ALICE STREET, RIGHT INTO SOLDIERS WAY, LEFT INTO COMMERCIAL ROAD, LEFT INTO ALIHAL STREET, LEFT INTO ORDNANCE ROAD, INTO LEOPOLD STREET, LEFT INTO MARKET ROAD AND PROCEED TO RANK 95 ON MARKET ROAD.</p> <p>RETURN.</p> <p>1.1. FROM RANK 95 IN MARKET ROAD, LEFT INTO MOORE ROAD, RIGHT INTO (M4) SOUTHERN FREEWAY, TAKE OFF RAMP RIGHT INTO M7 (EDWIN SWALES DRIVE), RIGHT INTO SARNIA ROAD (M5) TO ROSSBURGH TAXI RANK 95 AND RETURN ALONG SARNIA ROAD (M5) WHICH BECOMES MAIN ROAD, UNDERWOOD ROAD, LEFT INTO OLD MAIN ROAD, LEFT INTO MOODIE STREET, RIGHT INTO HILL STREET, LEFT INTO LINK ROAD AND PROCEED TO THE LINK ROAD TAXI RANK IN PINETOWN.</p> <p>ALTERNATIVE.</p> <p>1.2. FROM RANK 95 IN MARKET ROAD FOLLOW THE SAME ROUTE AS IN 1.1 UP TO THE INTERSECTION BETWEEN SARNIA AND STELLA ROAD THEN PROCEED LEFT INTO AND ALONG STELLA ROAD UNTIL ITS JUNCTION WITH SARNIA ROAD AND PROCEED TO LINK ROAD TAXI RANK AS IN 1.1.</p>



## transport

Department:  
Transport  
Province of KwaZulu-Natal

## GAZETTE

LGKZNG13-2021-JUL

REGION: ALL

1) <b>Application Number:</b> APP0130979	2) <b>Gazette Number:</b> LGKZNG13-2021-JUL
3) <b>Applicant:</b> LSS KUNENE <b>ID NO.</b> 7701075339081 <b>Association:</b> PINETOWN TAXI OWNERS ASSOCIATION(LINKRD)	4) <b>Applicant Address:</b> 17 THOLE STREET NEW GERMANY 3610
5) <b>Existing Licence Holder:</b> NOT APPLICABLE <b>ID NO.</b> NOT APPLICABLE	6) <b>Existing Licence Holder Address:</b> NOT APPLICABLE
7) <b>Type of application:</b> NEW OPERATING LICENCE	8) <b>Operating Licence Number:</b> NOTAVAILABLE
9) <b>Vehicle Type:</b> MINIBUS	10) 1 X 15 (SEATED) + 0 (STANDING)
11) <b>Region:</b> DURBAN WEST	
12.1	<p>2206RK21004R00049630 - PINETOWN TO DURBAN</p> <p>FROM LINK ROAD TAXI RANK IN PINETOWN, LEFT INTO FORD ROAD, INTO CHAPEL STREET, RIGHT INTO CROMPTON STREET, LEFT INTO UNDERWOOD ROAD ALONG BARTLETT ROAD, STAPPLETON ROAD, ENTABENI ROAD AND CARVELL ROAD TO MAIN ROAD (M5) AND PROCEED ALONG M5 WHICH BECOMES SARNIA ROAD INTO UMBILO (R102), RIGHT INTO BEREA ROAD, INTO LANCERS ROAD, LEFT INTO WARWICK AVENUE, RIGHT INTO ALICE STREET, RIGHT INTO SOLDIERS WAY, LEFT INTO COMMERCIAL ROAD. LEFT INTO ALIHAL STREET, LEFT INTO ORDNANCE ROAD, INTO LEOPOLD STREET, LEFT INTO MARKET ROAD AND PROCEED TO RANK 95 ON MARKET ROAD.</p> <p>RETURN.</p> <p>1.1. FROM RANK 95 IN MARKET ROAD, LEFT INTO MOORE ROAD, RIGHT INTO (M4) SOUTHERN FREEWAY, TAKE OFF RAMP RIGHT INTO M7 (EDWIN SWALES DRIVE), RIGHT INTO SARNIA ROAD (M5) TO ROSSBURGH TAXI RANK 95 AND RETURN ALONG SARNIA ROAD (M5) WHICH BECOMES MAIN ROAD, UNDERWOOD ROAD, LEFT INTO OLD MAIN ROAD, LEFT INTO MOODIE STREET, RIGHT INTO HILL STREET, LEFT INTO LINK ROAD AND PROCEED TO THE LINK ROAD TAXI RANK IN PINETOWN.</p> <p>ALTERNATIVE.</p> <p>1.2. FROM RANK 95 IN MARKET ROAD FOLLOW THE SAME ROUTE AS IN 1.1 UP TO THE INTERSECTION BETWEEN SARNIA AND STELLA ROAD THEN PROCEED LEFT INTO AND ALONG STELLA ROAD UNTIL ITS JUNCTION WITH SARNIA ROAD AND PROCEED TO LINK ROAD TAXI RANK AS IN 1.1.</p>



## transport

Department:  
Transport  
Province of KwaZulu-Natal

## GAZETTE

LGKZNG13-2021-JUL

REGION: ALL

1) <b>Application Number:</b> APP0130982	2) <b>Gazette Number:</b> LGKZNG13-2021-JUL
3) <b>Applicant:</b> LSS KUNENE <b>ID NO.</b> 7701075339081 <b>Association:</b> PINETOWN TAXI OWNERS ASSOCIATION(LINKRD)	4) <b>Applicant Address:</b> 17 THOLE STREET NEW GERMANY 3610
5) <b>Existing Licence Holder:</b> NOT APPLICABLE <b>ID NO.</b> NOT APPLICABLE	6) <b>Existing Licence Holder Address:</b> NOT APPLICABLE
7) <b>Type of application:</b> NEW OPERATING LICENCE	8) <b>Operating Licence Number:</b> NOTAVAILABLE
9) <b>Vehicle Type:</b> MINIBUS	10) 1 X 15 (SEATED) + 0 (STANDING)
11) <b>Region:</b> DURBAN WEST	
12.1	<p>2206RK21004R00049630 - PINETOWN TO DURBAN</p> <p>FROM LINK ROAD TAXI RANK IN PINETOWN, LEFT INTO FORD ROAD, INTO CHAPEL STREET, RIGHT INTO CROMPTON STREET, LEFT INTO UNDERWOOD ROAD ALONG BARTLETT ROAD, STAPPLETON ROAD, ENTABENI ROAD AND CARVELL ROAD TO MAIN ROAD (M5) AND PROCEED ALONG M5 WHICH BECOMES SARNIA ROAD INTO UMBILO (R102), RIGHT INTO BEREA ROAD, INTO LANCERS ROAD, LEFT INTO WARWICK AVENUE, RIGHT INTO ALICE STREET, RIGHT INTO SOLDIERS WAY, LEFT INTO COMMERCIAL ROAD, LEFT INTO ALIHAL STREET, LEFT INTO ORDNANCE ROAD, INTO LEOPOLD STREET, LEFT INTO MARKET ROAD AND PROCEED TO RANK 95 ON MARKET ROAD.</p> <p>RETURN.</p> <p>1.1. FROM RANK 95 IN MARKET ROAD, LEFT INTO MOORE ROAD, RIGHT INTO (M4) SOUTHERN FREEWAY, TAKE OFF RAMP RIGHT INTO M7 (EDWIN SWALES DRIVE), RIGHT INTO SARNIA ROAD (M5) TO ROSSBURGH TAXI RANK 95 AND RETURN ALONG SARNIA ROAD (M5) WHICH BECOMES MAIN ROAD, UNDERWOOD ROAD, LEFT INTO OLD MAIN ROAD, LEFT INTO MOODIE STREET, RIGHT INTO HILL STREET, LEFT INTO LINK ROAD AND PROCEED TO THE LINK ROAD TAXI RANK IN PINETOWN.</p> <p>ALTERNATIVE.</p> <p>1.2. FROM RANK 95 IN MARKET ROAD FOLLOW THE SAME ROUTE AS IN 1.1 UP TO THE INTERSECTION BETWEEN SARNIA AND STELLA ROAD THEN PROCEED LEFT INTO AND ALONG STELLA ROAD UNTIL ITS JUNCTION WITH SARNIA ROAD AND PROCEED TO LINK ROAD TAXI RANK AS IN 1.1.</p>



## transport

Department:  
Transport  
Province of KwaZulu-Natal

## GAZETTE

LGKZNG13-2021-JUL

REGION: ALL

1)	<b>Application Number:</b> APP0130983	2)	<b>Gazette Number:</b> LGKZNG13-2021-JUL
3)	<b>Applicant:</b> LSS KUNENE <b>ID NO.</b> 7701075339081 <b>Association:</b> MUSGRAVE TAXI ASSOCIATION (M&M)	4)	<b>Applicant Address:</b> 17 THOLE STREET NEW GERMANY 3610
5)	<b>Existing Licence Holder:</b> NOT APPLICABLE <b>ID NO.</b> NOT APPLICABLE	6)	<b>Existing Licence Holder Address:</b> NOT APPLICABLE
7)	<b>Type of application:</b> NEW OPERATING LICENCE	8)	<b>Operating Licence Number:</b> NOTAVAILABLE
9)	<b>Vehicle Type:</b> MINIBUS	10)	1 X 15 (SEATED) + 0 (STANDING)
11)	<b>Region:</b> DURBAN CENTRAL		
12.1	21004R2206LT00049196 - FROM APPROVED TAXI RANK IN PINE STREET (RANK 115) TURN LEFT INTO GARDNER STREET, TURN INTO SMITH STREET, PICK UP AND DROP OFF ALONG SMITH STREET, THEN TURN RIGHT INTO FIELD STREET, PICK UP ALL COMMUTERS INTENDED TO BE CONVEYED TO KWAMASHU TAXI RANK, TEACHERS CENTRE, DURBAN RAILWAY STATION, GAME CITY AND ALL THE WAY TO MORNINGSIDE AND BEREA AREAS. THEN PROCEED INTO ALBERT STREET PROCEED INTO (R102) UMGENI ROAD, PICK UP AND DROP OFF AT DURBAN RAILWAY STATION, PICK UP AND DROP OFF, THEN TURN LEFT INTO KENT ROAD, PICK UP DROP AT GAME CITY PROCEED INTO FIRST AVENUE, THEN MITCHELL CIRCLE, PROCEED INTO FLORIDA ROAD. PICK UP AND DROP OFF EN-ROUTE, THEN TURN LEFT INTO MUSGRAVE CENTRE, PROCEED AND TURN LEFT INTO (M13) BEREA ROAD NORTH PICK UP AND DROP OFF. THEN PROCEED AT BEREA CENTRE AND ALONG BEREA ROAD. PROCEED INTO WEST STREET ONLY DROPPING OFF, TURN LEFT INTO ALIHAL STREET THEN LEFT INTO PINE STREET TAXI RANK 115.		
12.2	21004R2206LW00049337 - CITY TO MITCHELL PARK (MORNINGSIDE & BEREA):  FROM RANK 115 IN PINE STREET, TURN LEFT INTO GARDINER STREET, TURN RIGHT INTO SMITH STREET THEN RIGHT INTO FIELD STREET, INTO ALBERT STREET PROCEED INTO (R102) UMGENI ROAD, PICK UP AND DROP OFF AT DURBAN RAILWAY STATION, THEN TURN LEFT INTO KENT ROAD, PICK UP AND DROP OFF AT GAME CITY, PROCEED LEFT INTO 1ST AVENUE, RIGHT INTO OSBORNE ROAD TO MITCHELL CIRCLE, PROCEED INTO FLORIDA ROAD, PICK UP AND DROP OFF EN-ROUTE, THEN TURN LEFT INTO MUSGRAVE ROAD, PICK UP AND DROP OFF ALONG THE ROUTE AND AT MUSGRAVE CENTRE, PROCEED AND TURN LEFT INTO (M13) BEREA ROAD NORTH, PICK UP AND DROP OFF, THEN TURN RIGHT INTO BOTANIC GARDENS ROAD, TURN LEFT INTO (M13), BEREA ROAD, PICK UP AND DROP OFF AT BEREA CENTRE AND ALONG BEREA ROAD, PROCEED INTO WEST STREET AND DROPPING OFF ONLY UP TO ALIHAL STREET, LEFT INTO ALIHAL STREET, LEFT INTO PINE STREET TO THE STARTING POINT, RANK 115.		
12.3	21004R2206LW00049338 - 3(I), CITY TO KENSINGTON HEIGHTS (MORNINGSIDE).  FROM RANK 115 IN PINE STREET, TURN LEFT INTO GARDINER STREET, THEN RIGHT INTO SMITH STREET, THEN RIGHT INTO FIELD STREET, THEN PROCEED INTO ALBERT STREET, THEN PROCEED RIGHT INTO 1ST AVENUE, PICK UP AND DROP OFF. PROCEED TO MITCHELL CIRCLE, RIGHT INTO WINDERMERE ROAD, PICK UP AND DROP OFF, LEFT INTO GOODWIN DRIVE, RIGHT INTO BURNMAN DRIVE, PROCEED INTO ST. MATTHIAS ROAD, PICK UP AND DROP OFF, THEN TURN LEFT INTO (R102) UMGENI ROAD, THEN TURN LEFT INTO SALISBURY ROAD, THEN RIGHT INTO ST. MATTHIAS ROAD AND BURNMAN DRIVE, LEFT INTO GOODWIN DRIVE, THEN RIGHT INTO TREMATON DRIVE, PICK UP AND DROP OFF, THEN TURN RIGHT INTO BURNMAN DRIVE TO KENSINGTON HEIGHTS, PICK UP AND DROP OFF, THEN TURN LEFT INTO NORTHBRIDGE ROAD, THEN TURN LEFT INTO VALLEY VIEW ROAD AND TURN LEFT INTO TREMATON DRIVE, PROCEED ALONG THE SAME ROUTE BACK TO CITY TILL EPSOM ROAD RIGHT INTO UMGENI ROAD, INTO SOLDIERS WAY AND PROCEED AS PER ROUTE 1 TO PINE STREET TAXI RANK 115.  3. (II) CITY TO KENSINGTON HEIGHTS (VIA STAMFORD HILL ROAD).  FROM RANK 115 IN PINE STREET, PROCEED AND FOLLOW ROUTE 3(I) UP TO 15 AVENUE, THEN INTO STAMFORD HILL ROAD AND THEN PICK UP AND DROP OFF ALONG THE WAY AND THEN PROCEED INTO PERCY OSBORNE ROAD, PICK UP AND DROP OFF THEN CROSS GOBLE ROAD, PICK UP AND DROP OFF AT LICENSING OFFICE BUREAU AND THE PROCEED AND TURN LEFT INTO ARNERLEY ROAD AND TURN LEFT INTO WINDERMERE ROAD, TURN RIGHT INTO TREMATON DRIVE AND FOLLOW ROUTE 3.(I) ALL THE WAY TO KENSINGTON HEIGHTS AND OPERATE AS PER ROUTE 3. (I) ALL THE WAY BACK TO CITY CENTRE TILL EPSOM ROAD THEN PROCEED ACCORDING TO ROUTE (1) TO CITY.		
12.4	21004R2206R200049340 - 1 CITY TO TOLLGATE (GLENWOOD & BEREA) FROM TAXI RANK 115 IN PINE STREET, TURN LEFT INTO GARDINER STREET, THEN TURN RIGHT INTO SMITH STREET TO PICK UP, THEN LEFT TO SYDNEY ROAD, PICK UP AND DROP OFF, THEN RIGHT INTO (M11) MOORE ROAD, PICK UP AND DROP OFF, THEN TURN LEFT INTO BRAND ROAD, PICK UP AND DROP OFF AT DAVENPORT CENTRE, THEN PROCEED AND TURN RIGHT INTO MCDONALD ROAD, THEN TURN RIGHT INTO CHELMSFORD ROAD, PICK UP AND DROP OFF, THEN TURN LEFT INTO CLARK ROAD, PICK UP AND DROP OFF, THEN TURN LEFT INTO SOUTH RIDGE ROAD ( ENTRY OR RANKING ON PRIVATE PROPERTY IS NOT PERMITTED WITHOUT THE WRITTEN PERMISSION OF THE LANDLORD, A COPY OF WHICH MUST BE SUPPLIED TO BOARD ), TURN RIGHT INTO ENTABENI HOSPITAL TO PICK UP AND DROP OFF FROM ENTABENI HOSPITAL ( ENTRY OR RANKING ON PRIVATE PROPERTY IS NOT PERMITTED WITHOUT THE WRITTEN PERMISSION OF THE LANDLORD, A COPY OF WHICH MUST BE SUPPLIED TO THE BOARD ), TURN LEFT INTO SOUTH RIDGE ROAD, RIGHT INTO CLARK ROAD, LEFT INTO CHELMSFORD ROAD, RIGHT INTO MOORE ROAD, LEFT INTO UMBILO ROAD, RIGHT INTO BEREA ROAD, PROCEED TO AND ALONG WEST STREET, OFF-LOADING ONLY, TURN LEFT INTO ALIHAL STREET, LEFT INTO PINE STREET INTO TAXI RANK 115. 4.1.1. ALTERNATIVE RETURN ROUTE FROM ENTABENI HOSPITAL PICK UP AND TURN LEFT INTO SOUTH RIDGE ROAD, TURN RIGHT INTO CLARK ROAD, TURN RIGHT INTO CHELMSFORD ROAD, TO PICK UP AT ST AUGUSTINE HOSPITAL AND EN-ROUTE TURN LEFT INTO MCDONALD ROAD, PICK UP AND DROP OFF, TURN LEFT INTO BRAND ROAD TO PICK UP AND DROP OFF AT DAVENPORT CENTRE, TURN RIGHT INTO MOORE ROAD, PICK UP AND DROP OFF, LEFT INTO UMBILO ROAD, RIGHT INTO BEREA ROAD, PROCEED TO WEST STREET, OFF-LOADING ONLY, TURN LEFT INTO ALIHAL STREET, LEFT INTO PINE STREET TO TAXI RANK 115. 4.2 CITY TO TOLLGATE (GLENWOOD & BEREA): "ALTERNATIVE FROM APPROVED TAXI RANK 115 IN PINE STREET PROCEED TILL MOORE AS PER ROUTE 4.1 THEN PROCEED ALONG MOORE ROAD, PICK UP AND DROP OFF AT BUXTON CENTRE (GLENWOOD VILLAGE) THEN TURN LEFT INTO CHELMSFORD ROAD, PICK UP AND DROP OFF AT ST AUGUSTINE HOSPITAL, THEN TURN RIGHT INTO CLARK ROAD, LEFT INTO SOUTH RIDGE ROAD, RIGHT INTO ENTABENI HOSPITAL TO PICK UP AND DROP OFF FROM ENTABENI HOSPITAL AND PROCEED AS PER ROUTE 4.1. ALL THE WAY TO UMBILO ROAD, PICK UP AND DROP OFF, TURN RIGHT INTO BEREA ROAD, PROCEED TO WEST STREET, OFF-LOADING ONLY, LEFT INTO ALIHAL STREET, TURN LEFT INTO PINE STREET AND PROCEED TO RANK 115.		
12.5	2206LS2206LT00149227 - 1.1. CITY TO MUSGRAVE (BEREA & MORNINGSIDE).  FROM RANK 115 IN PINE STREET TURN LEFT INTO GARDINER STREET, TURN RIGHT INTO SMITH STREET, PICK UP ALONG SMITH STREET ALL COMMUTERS INTENDED TO BE CONVEYED TO BEREA ROAD AND BEREA CENTRE THEN PROCEED TO (M13), BEREA ROAD, PICK UP AND DROP OFF ALONG BEREA ROAD, THEN TURN RIGHT TO ESSENWOOD ROAD, PICK UP AND DROP OFF AT MUSGRAVE CENTRE, PICK UP AND DROP OFF AND PROCEED, THEN RIGHT INTO ST THOMAS ROAD, PICK UP AND DROP OFF, THEN TURN LEFT INTO MUSGRAVE ROAD AND PROCEED AND THEN PICK UP AND DROP OFF ALONG THE WAY TILL MITCHELL PARK, THEN TURN RIGHT INTO FLORIDA ROAD, PICK UP AND DROP OFF AND PROCEED RIGHT INTO WINDERMERE ROAD TO MITCHELL CIRCLE AND PICK UP AND DROP OFF THEN LEFT INTO OSBORNE ROAD, LEFT INTO 1ST AVENUE, THEN RIGHT INTO KENT ROAD, PICK UP AND DROP OFF AT GAME CITY, THEN TURN RIGHT INTO (R102), UMGENI ROAD, (PICK UP ALONG UMGENI ROAD), PROCEED INTO SOLDIERS WAY THEN PROCEED INTO GARDINER STREET THEN TURN LEFT INTO WEST STREET, DROP OFF ONLY AND TURN LEFT INTO ALIHAL STREET, THEN LEFT INTO PINE STREET TO STARTING POINT RANK 115.		



## transport

Department:  
Transport  
Province of KwaZulu-Natal

## GAZETTE

LGKZNG13-2021-JUL

REGION: ALL

12.6	2206LT21004R00049336 - MUSGRAVE TO DURBAN FROM RANK 115 IN PINE STREET TURN LEFT INTO GARDINER STREET, TURN RIGHT INTO SMITH STREET, PICK UP ALONG SMITH STREET ALL COMMUTERS INTENDED TO BE CONVEYED TO BERE A ROAD AND BERE A CENTRE THEN PROCEED TO (M13), BERE A ROAD, PICK UP AND DROP OFF ALONG BERE A ROAD, THEN TURN RIGHT TO ESSENWOOD ROAD, PICK UP AND DROP OFF AT MUSGRAVE CENTRE, PICK UP AND DROP OFF AND PROCEED, THEN RIGHT INTO ST THOMAS ROAD, PICK UP AND DROP OFF, THEN TURN LEFT INTO MUSGRAVE ROAD AND PROCEED AND THEN PICK UP AND DROP OFF ALONG THE WAY TILL MITCHELL PARK, THEN TURN RIGHT INTO FLORIDA ROAD, PICK UP AND DROP OFF AND PROCEED RIGHT INTO WINDERMERE ROAD TO MITCHELL CIRCLE AND PICK UP AND DROP OFF THEN LEFT INTO OSBORNE ROAD, LEFT INTO 1ST AVENUE, THEN RIGHT INTO KENT ROAD, PICK UP AND DROP OFF AT GAME CITY, THEN TURN RIGHT INTO (R102), UMGENI ROAD, (NO PICKING UP ALONG UMGENI), PROCEED INTO SOLDIERS WAY THEN PROCEED INTO GARDINER STREET THEN TURN LEFT INTO WEST STREET, DROP OFF ONLY AND TURN LEFT INTO ALI WAL STREET, THEN LEFT INTO PINE STREET TO STARTING POINT RANK115.
12.7	220B8Q2206LT00179196 - INTER-CITY TO MUSGRAVE (BERE A & MORNINGSIDE): FROM APPROVED TAXI RANK IN PINE STREET TURN LEFT INTO GARDINER STREET TURN RIGHT INTO SMITH STREET PICK UP ALONG SMITH STREET ALL COMMUTERS INTENDED TO BE CONVEY TO BERE A ROAD AND BERE A CENTRE THEN PROCEED TO (M13) BERE A ROAD PICK UP AND DROP-OFF ALONG BERE A ROAD THEN TURN RIGHT INTO ESSENWOOD ROAD PICK UP AND DROP-OFF AT MUSGRAVE CENTRE, PICK- UP AND DROP -OFF AND PROCEED THEN TURN RIGHT INTO ST THOMAS ROAD PICK-UP AND DROP-OFF THEN TURN LEFT INTO MUSGRAVE ROAD AND PROCEED AND THEN PICK-UP AND DROP-OFF ALONG THE WAY TILL MITCHELL PARK THEN TURN RIGHT INTO FLORIDA ROAD PICK-UP AND DROP DROP-OFF AND PROCEED INTO WINDERMERE ROAD, MITCHELL CIRCLE AND PICK-UP AND DROP-OFF THEN LEFT INTO 1ST AVE THEN LEFT INTO KENT ROAD, PICK-UP AND DROP-OFF AT GAME CITY THEN TURN RIGHT INTO (R102)UMGENI ROAD PICK-UP AND DROP-OFF ALL COMMUTERS INTENDED TO BE CONVEY INTO CITY CENTRE, TEACHERS CENTRE, KWAMASHU-RANK, NEWLANDS EAST TAXI RANK, WENTWORTH TAXI RANK AND THE WORKSHOP, PROCEED INTO SOLDIERS WAY THEN PROCEED INTO GARDINER STREET THEN TURN LEFT INTO WEST STREET DROP-OFF ONLY AND TURN LEFT INTO ALI WAL STREET THEN LEFT INTO PINE STREET WHERE THE STARTING POINT IS SITUATED, RANK 115.
12.8	220B8Q2206LT00179197 - INTER - CITY TO MITCHELL PARK (MORNING & BERE A): FROM APPROVED TAXI RANK IN PINE STREET TURN LEFT INTO GARDINER STREET THEN TURN RIGHT INTO SMITH STREET THEN RIGHT INTO FIELD STREET, PICK-UP ALL COMMUTERS INTENDED TO BE CONVEY TO KWAMASHU RANK, TEACHERS CENTRE, DURBAN RAILWAY STATION, GAME CITY AND ALL THE WAY TO MORNINGSIDE AND BERE A AREAS THEN PROCEED INTO ALBERT STREET AND PROCEED INTO (R102) UMGENI ROAD PICK-UP AND DROP- OFF AT DURBAN RAILWAY STATION PICK-UP AND DROP-OFF THEN TURN LEFT INTO KENT ROAD PICK-UP AND DROP-OFF AT THE GAME CITY PROCEED INTO 1ST AVE THEN MITCHELL CIRCLE PROCEED INTO FLORIDA PICK-UP AND DROP-OFF EN ROUTE THEN TURN LEFT INTO MUSGRAVE ROAD PICK-UP AND DROP-OFF ALONG THE ROUTE AND AT MUSGRAVE CENTRE THEN PROCEED AND TURN LEFT INTO (M13)BERE A ROAD NORTH PICK-UP AND DROP-OFF THEN TURN RIGHT INTO BOTANIC GARDENS AND ALONG BERE A ROAD THEN PROCEED INTO WEST STREET AND DROPPING-OFF ONLY TILL TURN LEFT INTO ALI WAL STREET THEN LEFT INTO PINE STREET WHERE THE STARTING POINT IS SITUATED, RANK 115.
12.9	220B8Q220B8R00179197 - INTER - CITY TO MITCHELL PARK FROM APPROVED TAXI RANK IN PINE STREET TURN LEFT INTO GARDINER STREET THEN TURN RIGHT INTO SMITH STREET THEN RIGHT INTO FIELD STREET, PICK-UP ALL COMMUTERS INTENDED TO BE CONVEY TO KWAMASHU RANK, TEACHERS CENTRE, DURBAN RAILWAY STATION, GAME CITY AND ALL THE WAY TO MORNINGSIDE AND BERE A AREAS THEN PROCEED INTO ALBERT STREET AND PROCEED INTO (R102) UMGENI ROAD PICK-UP AND DROP- OFF AT DURBAN RAILWAY STATION PICK-UP AND DROP-OFF THEN TURN LEFT INTO KENT ROAD PICK-UP AND DROP-OFF AT THE GAME CITY PROCEED INTO 1ST AVE THEN MITCHELL CIRCLE PROCEED INTO FLORIDA PICK-UP AND DROP-OFF EN ROUTE THEN TURN LEFT INTO MUSGRAVE ROAD PICK-UP AND DROP-OFF ALONG THE ROUTE AND AT MUSGRAVE CENTRE THEN PROCEED AND TURN LEFT INTO (M13)BERE A ROAD NORTH PICK-UP AND DROP-OFF THEN TURN RIGHT INTO BOTANIC GARDENS AND ALONG BERE A ROAD THEN PROCEED INTO WEST STREET AND DROPPING-OFF ONLY TILL TURN LEFT INTO ALI WAL STREET THEN LEFT INTO PINE STREET WHERE THE STARTING POINT IS SITUATED, RANK 115.
12.10	220B8Q220BFY00191367 - INTER - CITY TO KENSINGTON HIEGHTS (MORNINGSIDE) FROM APPROVED TAXI RANK IN PINE STREET TURN LEFT INTO GARDINER STREET THEN TURN RIGHT INTO SMITH STREET THEN TURN RIGHT INTO FIELD STREET PICK-UP ALL COMMUTERS INTENDED TO BE CONVEY TO KWAMASHU TAXI RANK, TEACHERS CENTRE, STANDARD BANK, NATAL NEWSPAPERS, GAME CITY WINDERMERE CENTRE AND MORNINGSIDE AREA, THEN PROCEED INTO ALBERT STREET THEN PROCEED INTO 1ST AVE PICK-UP AND DROP-OFF PROCEED TO MITCHEL CIRCLE RIGHT INTO BURMAN DRIVE PROCEED INTO ST.MATHIAS ROAD PICK-UP AND DROP-OFF THEN TURN LEFT INTO (R102) UMGENI ROAD THEN TURN LEFT INTO SALISBURY ROAD THEN RIGHT INTO ST.MATHIAS ROAD AND BURMAN DRIVE LEFT GOODWILL DRIVE THEN TURN RIGHT INTO TREMATON, DRIVE PICK-UP AND DROP-OFF THEN TURN RIGHT INTO BURMAN DRIVE TO KENSINGTON HEIGHTS PICK-UP AND DROP-OFF THEN TURN LEFT INTO NORTH RIDGE ROAD THEN TURN LEFT INTO VALLEY VIEW ROAD AND TURN LEFT INTO TREMATON DRIVE PROCEED ALONG THE SAME ROUTE BACK TO CITY TILL EPSOM ROAD THEN PROCEED ACCORDING TO ROUTE(1) TO CITY CENTRE, PINE STREET TAXI RANK 115.
12.11	220B8Q220BFY00191384 - INTER - CITY TO KENSINGTON HEIGHT (VIA STAMFORDHILL ROAD) FROM APPROVED TAXI RANK IN PINE STREET PROCEED AND FOLLOW ROUTE(3.I) UP TO 1ST AVENUE THEN STAMFORD HILL ROAD AND THEN PICK-UP AND DROP-OFF ALONG THE WAY AND THEN PROCEED INTO PERCY OSBORNE ROAD PICK-UP AND DROP-OFF THEN CROSS GOBLE ROAD AND PICK-UP AND DROP-OFF AT LICENSING OFFICE BUREAU AND THEN PROCEED AND TURN LEFT INTO WINDERMERE ROAD AND TURN RIGHT INTO TREMATON DRIVE AND FOLLOW ROUTE(3.II) ALL THE WAY TO KENSINGTON HEIGHT AND OPERATE AS PER ROUTE(3.II) ALL THE WAY BACK TO CITY CENTRE TILL EPSOM ROAD THEN PROCEED ACCORDING TO ROUTE, PINE STREET RANK 115.
12.12	220B8Q220BFZ00191412 - INTER - CITY TO TOLGATE (GLENWOOD & BERE A) FROM APPROVED TAXI RANK IN PINE STREET TURN LEFT INTO GARDINER STREET THEN TURN LEFT INTO WEST STREET THEN TURN RIGHT INTO ALI WAL STREET TO PICK-UP AND THEN TURN RIGHT INTO SMITH STREET TO PICK-UP AT ALL TOLLGATE BUS STOPS ALL COMMUTERS INTENDED TO BE CONVEYED TO ENTABENI HOSPITAL, ST AUGUSTINE HOSPITAL, GLENWOOD AND DAVENPORT CENTRE, THEN LEFT TO SYDNEY ROAD PICK-UP AND DROP-OFF THEN TURN RIGHT INTO (M11) MOORE ROAD PICK-UP AND DROP-OFF THEN TURN LEFT INTO BRAND ROAD PICK-UP AND DROP OFF AT DAVENPORT CENTRE THEN PROCEED AND TURN RIGHT INTO MCDONALD ROAD THEN TURN RIGHT INTO CHELMSFORD ROAD PICK-UP AND DROP-OFF THEN TURN LEFT INTO CLARK ROAD PICK-UP AND DROP-OFF THEN TURN LEFT INTO SOUTH RIDGE ROAD TURN RIGHT INTO ENTABENI HOSPITAL TO PICK-UP AND DROP-OFF EN ROUTE TILL WARWICK AVENUE AND BERE A ROAD AT CHRISTIAN CENTRE RIGHT INTO CLARK ROAD, LEFT CHELMSFORD, RIGHT MOORE ROAD, LEFT UMBILO ROAD, RIGHT BERE A ROAD, PROCEED WEST STREET OFF-LOADING ONLY TILL TURN LEFT ALI WAL STREET, LEFT PINE STREET TAXI RANK 115.  ALTERNATIVE ROUTE FROM ENTABENI HOSPITAL PICK-UP AND TURN LEFT INTO SOUTH RIDGE ROAD TURN RIGHT INTO CLARK ROAD TURN RIGHT INTO CHELMSFORD ROAD TO PICK-UP AT ST.AUGUSTINE HOSPITAL AND EN ROUTE TURN LEFT MCDONALD ROAD PICK-UP AND DROP-OFF AND AT GLENWOOD BOYS HIGH THEN TURN LEFT INTO BRAND ROAD TO PICK-UP AND DROP-OFF AT DAVENPORT CENTRE AND EN-ROUTE TILL TURN RIGHT INTO MOORE ROAD PICK-UP AND DROP-OFF LEFT UMBILO ROAD RIGHT BERE A ROAD PROCEED TO WEST STREET OFF-LOADING ONLY TILL TURN LEFT ALI WAL STREET LEFT INTO PINE STREET TAXI RANK 115.
12.13	220B8Q220BFZ00191414 - INTER - CITY TO TOLGATE (GLENWOOD & BERE A) FROM APPROVED TAXI RANK IN PINE STREET TILL MOORE AS PER ROUTE 4.1 THEN PROCEED ALONG MOORE ROAD PICK-UP AND DROP-OFF AT BUXTON CENTRE (GLENWOOD VILLAGE) THEN TURN LEFT INTO CHELMSFORD ROAD PICK-UP AND DROP-OFF AT ST AUGUSTINE HOSPITAL THEN TURN RIGHT INTO CLARK ROAD THEN LEFT TURN INTO SOUTH RIDGE ROAD THEN TURN RIGHT INTO ENTABENI HOSPITAL TO PICK-UP AND DROP-OFF FROM ENTABENI HOSPITAL OPERATE AS PER ROUTE 4.1 ALL THE WAY TILL TURN LEFT INTO UMBILO ROAD PICK-UP AND DROP-UP AND DROP-OFF THEN TURN RIGHT INTO (M13) BERE A ROAD PROCEED TO WEST STREET OFF-LOADING ONLY TILL TURN LEFT INTO ALI WAL STREET THEN TURN LEFT INTO PINE STREET WHERE THE STARTING POINT IS SITUATED, RANK 115



## transport

Department:  
Transport  
Province of KwaZulu-Natal

## GAZETTE

LGKZNG13-2021-JUL

REGION: ALL

12.14	220BG02206LS00191418 - FROM ENTABENI HOSPITAL.  TURN LEFT INTO SOUTH RIDGE ROAD THEN TURN RIGHT INTO (M13) BEREA ROAD NORTH PICK-UP AND DROP-OFF THEN PROCEED TO OLD DUTCH ROAD PICK-UP AND DROP-OFF EN-ROUTE THEN PROCEED INTO R102) ALICE STREET PICK-UP AND DROP-OFF THEN PROCEED AND TURN RIGHT INTO SOLDIERS WAY, OFF-LOADING ONLY AT KWAMASHU TAXI RANK, NEWLANDS EAST TAXI RANK, WENTWORTH TAXI RANK AND THE WORKSHOP, THEN PROCEED INTO GARDINER STREET TURN LEFT IN WEST STREET TO OFF-LOAD ONLY AT DURBAN MAIN POST OFFICE THEN PROCEED AND TURN LEFT INTO ALIWA STREET THEN TURN LEFT INTO PINE STREET TAXI RANK 115.
12.15	220BG1220BFZ00191415 - 4.3.MARKET TO TOLGATE (VIA MOORE ROAD).  FROM APPROVED TAXI RANK IN MARKET ROAD PROCEED ALONG MARKET ROAD THEN TURN RIGHT INTO SMITH STREET AND LEFT TO SYDNEY ROAD OPERATE AS PER ROUTE(*4.2) ALL THE WAY TO ENTABENI HOSPITAL & ST AUGUSTINE HOSPITAL.
12.16	220BG1220BFZ00191416 - 4.3.FROM MARKET TO TOLLGATE (VIA BEREA ROAD).  (MORNING SERVICE ONLY FROM 04:30 AM TO 07:45AM) PROCEED ALONG MARKET ROAD THEN TURN RIGHT INTO SMITH STREET AND PROCEED INTO (M13) BEREA ROAD AND OPERATE AS PER ROUTE 4.2 ALL THE WAY TO AUGUSTINE AND ENTABENI HOSPITAL FROM ENTABENI HOSPITAL OPERATE AS THE FOLLOWING ROUTE (4.3 BELOW).





## transport

Department:  
Transport  
Province of KwaZulu-Natal

## GAZETTE

LGKZNG13-2021-JUL

REGION: ALL

1) <b>Application Number:</b> APP0130984	2) <b>Gazette Number:</b> LGKZNG13-2021-JUL
3) <b>Applicant:</b> LSS KUNENE <b>ID NO.</b> 7701075339081 <b>Association:</b> MUSGRAVE TAXI ASSOCIATION (M&M)	4) <b>Applicant Address:</b> 17 THOLE STREET NEW GERMANY 3610
5) <b>Existing Licence Holder:</b> NOT APPLICABLE <b>ID NO.</b> NOT APPLICABLE	6) <b>Existing Licence Holder Address:</b> NOT APPLICABLE
7) <b>Type of application:</b> NEW OPERATING LICENCE	8) <b>Operating Licence Number:</b> NOTAVAILABLE
9) <b>Vehicle Type:</b> MINIBUS	10) 1 X 15 (SEATED) + 0 (STANDING)
11) <b>Region:</b> DURBAN CENTRAL	
12.1	21004R2206LT00049196 - FROM APPROVED TAXI RANK IN PINE STREET (RANK 115) TURN LEFT INTO GARDNER STREET, TURN INTO SMITH STREET, PICK UP AND DROP OFF ALONG SMITH STREET, THEN TURN RIGHT INTO FIELD STREET, PICK UP ALL COMMUTERS INTENDED TO BE CONVEYED TO KWAMASHU TAXI RANK, TEACHERS CENTRE, DURBAN RAILWAY STATION, GAME CITY AND ALL THE WAY TO MORNINGSIDE AND BEREA AREAS. THEN PROCEED INTO ALBERT STREET PROCEED INTO (R102) UMGENI ROAD, PICK UP AND DROP OFF AT DURBAN RAILWAY STATION, PICK UP AND DROP OFF, THEN TURN LEFT INTO KENT ROAD, PICK UP DROP AT GAME CITY PROCEED INTO FIRST AVENUE, THEN MITCHELL CIRCLE, PROCEED INTO FLORIDA ROAD. PICK UP AND DROP OFF EN-ROUTE, THEN TURN LEFT INTO MUSGRAVE CENTRE, PROCEED AND TURN LEFT INTO (M13) BEREA ROAD NORTH PICK UP AND DROP OFF. THEN PROCEED AT BEREA CENTRE AND ALONG BEREA ROAD. PROCEED INTO WEST STREET ONLY DROPPING OFF, TURN LEFT INTO ALIHAL STREET THEN LEFT INTO PINE STREET TAXI RANK 115.
12.2	21004R2206LW00049337 - CITY TO MITCHELL PARK (MORNINGSIDE & BEREA):  FROM RANK 115 IN PINE STREET, TURN LEFT INTO GARDINER STREET, TURN RIGHT INTO SMITH STREET THEN RIGHT INTO FIELD STREET, INTO ALBERT STREET PROCEED INTO (R102) UMGENI ROAD, PICK UP AND DROP OFF AT DURBAN RAILWAY STATION, THEN TURN LEFT INTO KENT ROAD, PICK UP AND DROP OFF AT GAME CITY, PROCEED LEFT INTO 1ST AVENUE, RIGHT INTO OSBORNE ROAD TO MITCHELL CIRCLE, PROCEED INTO FLORIDA ROAD, PICK UP AND DROP OFF EN-ROUTE, THEN TURN LEFT INTO MUSGRAVE ROAD, PICK UP AND DROP OFF ALONG THE ROUTE AND AT MUSGRAVE CENTRE, PROCEED AND TURN LEFT INTO (M13) BEREA ROAD NORTH, PICK UP AND DROP OFF, THEN TURN RIGHT INTO BOTANIC GARDENS ROAD, TURN LEFT INTO (M13), BEREA ROAD, PICK UP AND DROP OFF AT BEREA CENTRE AND ALONG BEREA ROAD, PROCEED INTO WEST STREET AND DROPPING OFF ONLY UP TO ALIHAL STREET, LEFT INTO ALIHAL STREET, LEFT INTO PINE STREET TO THE STARTING POINT, RANK 115.
12.3	21004R2206LW00049338 - 3(I), CITY TO KENSINGTON HEIGHTS (MORNINGSIDE).  FROM RANK 115 IN PINE STREET, TURN LEFT INTO GARDINER STREET, THEN RIGHT INTO SMITH STREET, THEN RIGHT INTO FIELD STREET, THEN PROCEED INTO ALBERT STREET, THEN PROCEED RIGHT INTO 1ST AVENUE, PICK UP AND DROP OFF. PROCEED TO MITCHELL CIRCLE, RIGHT INTO WINDERMERE ROAD, PICK UP AND DROP OFF, LEFT INTO GOODWIN DRIVE, RIGHT INTO BURNMAN DRIVE, PROCEED INTO ST. MATTHIAS ROAD, PICK UP AND DROP OFF, THEN TURN LEFT INTO (R102) UMGENI ROAD, THEN TURN LEFT INTO SALISBURY ROAD, THEN RIGHT INTO ST. MATTHIAS ROAD AND BURNMAN DRIVE, LEFT INTO GOODWIN DRIVE, THEN RIGHT INTO TREMATON DRIVE, PICK UP AND DROP OFF, THEN TURN RIGHT INTO BURNMAN DRIVE TO KENSINGTON HEIGHTS, PICK UP AND DROP OFF, THEN TURN LEFT INTO NORTHDRIDGE ROAD, THEN TURN LEFT INTO VALLEY VIEW ROAD AND TURN LEFT INTO TREMATON DRIVE, PROCEED ALONG THE SAME ROUTE BACK TO CITY TILL EPSOM ROAD RIGHT INTO UMGENI ROAD, INTO SOLDIERS WAY AND PROCEED AS PER ROUTE 1 TO PINE STREET TAXI RANK 115.  3. (II) CITY TO KENSINGTON HEIGHTS (VIA STAMFORD HILL ROAD).  FROM RANK 115 IN PINE STREET, PROCEED AND FOLLOW ROUTE 3(I) UP TO 15 AVENUE, THEN INTO STAMFORD HILL ROAD AND THEN PICK UP AND DROP OFF ALONG THE WAY AND THEN PROCEED INTO PERCY OSBORNE ROAD, PICK UP AND DROP OFF THEN CROSS GOBLE ROAD, PICK UP AND DROP OFF AT LICENSING OFFICE BUREAU AND THE PROCEED AND TURN LEFT INTO ARNERLEY ROAD AND TURN LEFT INTO WINDERMERE ROAD, TURN RIGHT INTO TREMATON DRIVE AND FOLLOW ROUTE 3.(I) ALL THE WAY TO KENSINGTON HEIGHTS AND OPERATE AS PER ROUTE 3. (I) ALL THE WAY BACK TO CITY CENTRE TILL EPSOM ROAD THEN PROCEED ACCORDING TO ROUTE (1) TO CITY.
12.4	21004R2206R200049340 - 1 CITY TO TOLLGATE (GLENWOOD & BEREA) FROM TAXI RANK 115 IN PINE STREET, TURN LEFT INTO GARDINER STREET, THEN TURN RIGHT INTO SMITH STREET TO PICK UP, THEN LEFT TO SYDNEY ROAD, PICK UP AND DROP OFF, THEN RIGHT INTO (M11) MOORE ROAD, PICK UP AND DROP OFF, THEN TURN LEFT INTO BRAND ROAD, PICK UP AND DROP OFF AT DAVENPORT CENTRE, THEN PROCEED AND TURN RIGHT INTO McDONALD ROAD, THEN TURN RIGHT INTO CHELMSFORD ROAD, PICK UP AND DROP OFF, THEN TURN LEFT INTO CLARK ROAD, PICK UP AND DROP OFF, THEN TURN LEFT INTO SOUTH RIDGE ROAD ( ENTRY OR RANKING ON PRIVATE PROPERTY IS NOT PERMITTED WITHOUT THE WRITTEN PERMISSION OF THE LANDLORD, A COPY OF WHICH MUST BE SUPPLIED TO BOARD ), TURN RIGHT INTO ENTABENI HOSPITAL TO PICK UP AND DROP OFF FROM ENTABENI HOSPITAL ( ENTRY OR RANKING ON PRIVATE PROPERTY IS NOT PERMITTED WITHOUT THE WRITTEN PERMISSION OF THE LANDLORD, A COPY OF WHICH MUST BE SUPPLIED TO THE BOARD ), TURN LEFT INTO SOUTH RIDGE ROAD, RIGHT INTO CLARK ROAD, LEFT INTO CHELMSFORD ROAD, RIGHT INTO MOORE ROAD, LEFT INTO UMBILO ROAD, RIGHT INTO BEREA ROAD, PROCEED TO AND ALONG WEST STREET, OFF-LOADING ONLY, TURN LEFT INTO ALIHAL STREET, LEFT INTO PINE STREET INTO TAXI RANK 115. 4.1.1. ALTERNATIVE RETURN ROUTE FROM ENTABENI HOSPITAL PICK UP AND TURN LEFT INTO SOUTH RIDGE ROAD, TURN RIGHT INTO CLARK ROAD, TURN RIGHT INTO CHELMSFORD ROAD, TO PICK UP AT ST AUGUSTINE HOSPITAL AND EN-ROUTE TURN LEFT INTO McDONALD ROAD, PICK UP AND DROP OFF, TURN LEFT INTO BRAND ROAD TO PICK UP AND DROP OFF AT DAVENPORT CENTRE, TURN RIGHT INTO MOORE ROAD, PICK UP AND DROP OFF, LEFT INTO UMBILO ROAD, RIGHT INTO BEREA ROAD, PROCEED TO WEST STREET, OFF-LOADING ONLY, TURN LEFT INTO ALIHAL STREET, LEFT INTO PINE STREET TO TAXI RANK 115. 4.2 CITY TO TOLLGATE (GLENWOOD & BEREA): "ALTERNATIVE FROM APPROVED TAXI RANK 115 IN PINE STREET PROCEED TILL MOORE AS PER ROUTE 4.1 THEN PROCEED ALONG MOORE ROAD, PICK UP AND DROP OFF AT BUXTON CENTRE (GLENWOOD VILLAGE) THEN TURN LEFT INTO CHELMSFORD ROAD, PICK UP AND DROP OFF AT ST AUGUSTINE HOSPITAL, THEN TURN RIGHT INTO CLARK ROAD, LEFT INTO SOUTH RIDGE ROAD, RIGHT INTO ENTABENI HOSPITAL TO PICK UP AND DROP OFF FROM ENTABENI HOSPITAL AND PROCEED AS PER ROUTE 4.1. ALL THE WAY TO UMBILO ROAD, PICK UP AND DROP OFF, TURN RIGHT INTO BEREA ROAD, PROCEED TO WEST STREET, OFF-LOADING ONLY, LEFT INTO ALIHAL STREET, TURN LEFT INTO PINE STREET AND PROCEED TO RANK 115.
12.5	2206LS2206LT00149227 - 1.1. CITY TO MUSGRAVE (BEREA & MORNINGSIDE).  FROM RANK 115 IN PINE STREET TURN LEFT INTO GARDINER STREET, TURN RIGHT INTO SMITH STREET, PICK UP ALONG SMITH STREET ALL COMMUTERS INTENDED TO BE CONVEYED TO BEREA ROAD AND BEREA CENTRE THEN PROCEED TO (M13), BEREA ROAD, PICK UP AND DROP OFF ALONG BEREA ROAD, THEN TURN RIGHT TO ESSENWOOD ROAD, PICK UP AND DROP OFF AT MUSGRAVE CENTRE, PICK UP AND DROP OFF AND PROCEED, THEN RIGHT INTO ST THOMAS ROAD, PICK UP AND DROP OFF, THEN TURN LEFT INTO MUSGRAVE ROAD AND PROCEED AND THEN PICK UP AND DROP OFF ALONG THE WAY TILL MITCHELL PARK, THEN TURN RIGHT INTO FLORIDA ROAD, PICK UP AND DROP OFF AND PROCEED RIGHT INTO WINDERMERE ROAD TO MITCHELL CIRCLE AND PICK UP AND DROP OFF THEN LEFT INTO OSBORNE ROAD, LEFT INTO 1ST AVENUE, THEN RIGHT INTO KENT ROAD, PICK UP AND DROP OFF AT GAME CITY, THEN TURN RIGHT INTO (R102), UMGENI ROAD, (PICK UP ALONG UMGENI ROAD), PROCEED INTO SOLDIERS WAY THEN PROCEED INTO GARDINER STREET THEN TURN LEFT INTO WEST STREET, DROP OFF ONLY AND TURN LEFT INTO ALIHAL STREET, THEN LEFT INTO PINE STREET TO STARTING POINT RANK 115.



## transport

Department:  
Transport  
Province of KwaZulu-Natal

## GAZETTE

LGKZNG13-2021-JUL

REGION: ALL

12.6	2206LT21004R00049336 - MUSGRAVE TO DURBAN FROM RANK 115 IN PINE STREET TURN LEFT INTO GARDINER STREET, TURN RIGHT INTO SMITH STREET, PICK UP ALONG SMITH STREET ALL COMMUTERS INTENDED TO BE CONVEYED TO BEREA ROAD AND BEREA CENTRE THEN PROCEED TO (M13) BEREA ROAD, PICK UP AND DROP OFF ALONG BEREA ROAD, THEN TURN RIGHT TO ESSENWOOD ROAD, PICK UP AND DROP OFF AT MUSGRAVE CENTRE, PICK UP AND DROP OFF AND PROCEED, THEN RIGHT INTO ST THOMAS ROAD, PICK UP AND DROP OFF, THEN TURN LEFT INTO MUSGRAVE ROAD AND PROCEED AND THEN PICK UP AND DROP OFF ALONG THE WAY TILL MITCHELL PARK, THEN TURN RIGHT INTO FLORIDA ROAD, PICK UP AND DROP OFF AND PROCEED RIGHT INTO WINDERMERE ROAD TO MITCHELL CIRCLE AND PICK UP AND DROP OFF THEN LEFT INTO OSBORNE ROAD, LEFT INTO 1ST AVENUE, THEN RIGHT INTO KENT ROAD, PICK UP AND DROP OFF AT GAME CITY, THEN TURN RIGHT INTO (R102), UMGENI ROAD, (NO PICKING UP ALONG UMGENI), PROCEED INTO SOLDIERS WAY THEN PROCEED INTO GARDINER STREET THEN TURN LEFT INTO WEST STREET, DROP OFF ONLY AND TURN LEFT INTO ALIWAAL STREET, THEN LEFT INTO PINE STREET TO STARTING POINT RANK115.
12.7	220B8Q2206LT00179196 - INTER-CITY TO MUSGRAVE (BEREA & MORNINGSIDE): FROM APPROVED TAXI RANK IN PINE STREET TURN LEFT INTO GARDINER STREET TURN RIGHT INTO SMITH STREET PICK UP ALONG SMITH STREET ALL COMMUTERS INTENDED TO BE CONVEY TO BEREA ROAD AND BEREA CENTRE THEN PROCEED TO (M13) BEREA ROAD PICK UP AND DROP-OFF ALONG BEREA ROAD THEN TURN RIGHT INTO ESSENWOOD ROAD PICK UP AND DROP-OFF AT MUSGRAVE CENTRE, PICK-UP AND DROP-OFF AND PROCEED THEN TURN RIGHT INTO ST THOMAS ROAD PICK-UP AND DROP-OFF THEN TURN LEFT INTO MUSGRAVE ROAD AND PROCEED AND THEN PICK-UP AND DROP-OFF ALONG THE WAY TILL MITCHELL PARK THEN TURN RIGHT INTO FLORIDA ROAD PICK-UP AND DROP-OFF AND PROCEED INTO WINDERMERE ROAD, MITCHELL CIRCLE AND PICK-UP AND DROP-OFF THEN LEFT INTO 1ST AVE THEN LEFT INTO KENT ROAD, PICK-UP AND DROP-OFF AT GAME CITY THEN TURN RIGHT INTO (R102)UMGENI ROAD PICK-UP AND DROP-OFF ALL COMMUTERS INTENDED TO BE CONVEY INTO CITY CENTRE, TEACHERS CENTRE, KWAMASHU-RANK, NEWLANDS EAST TAXI RANK, WENTWORTH TAXI RANK AND THE WORKSHOP, PROCEED INTO SOLDIERS WAY THEN PROCEED INTO GARDINER STREET THEN TURN LEFT INTO WEST STREET DROP-OFF ONLY AND TURN LEFT INTO ALIWAAL STREET THEN LEFT INTO PINE STREET WHERE THE STARTING POINT IS SITUATED, RANK 115.
12.8	220B8Q2206LT00179197 - INTER - CITY TO MITCHELL PARK (MORNING & BEREA): FROM APPROVED TAXI RANK IN PINE STREET TURN LEFT INTO GARDINER STREET THEN TURN RIGHT INTO SMITH STREET THEN RIGHT INTO FIELD STREET, PICK-UP ALL COMMUTERS INTENDED TO BE CONVEY TO KWAMASHU RANK, TEACHERS CENTRE, DURBAN RAILWAY STATION, GAME CITY AND ALL THE WAY TO MORNINGSIDE AND BEREA AREAS THEN PROCEED INTO ALBERT STREET AND PROCEED INTO (R102) UMGENI ROAD PICK-UP AND DROP- OFF AT DURBAN RAILWAY STATION PICK-UP AND DROP-OFF THEN TURN LEFT INTO KENT ROAD PICK-UP AND DROP-OFF AT THE GAME CITY PROCEED INTO 1ST AVE THEN MITCHELL CIRCLE PROCEED INTO FLORIDA PICK-UP AND DROP-OFF EN ROUTE THEN TURN LEFT INTO MUSGRAVE ROAD PICK-UP AND DROP-OFF ALONG THE ROUTE AND AT MUSGRAVE CENTRE THEN PROCEED AND TURN LEFT INTO (M13)BEREA ROAD NORTH PICK-UP AND DROP-OFF THEN TURN RIGHT INTO BOTANIC GARDENS AND ALONG BEREA ROAD THEN PROCEED INTO WEST STREET AND DROPPING-OFF ONLY TILL TURN LEFT INTO ALIWAAL STREET THEN LEFT INTO PINE STREET WHERE THE STARTING POINT IS SITUATED, RANK 115.
12.9	220B8Q2206LT00179197 - INTER - CITY TO MITCHELL PARK FROM APPROVED TAXI RANK IN PINE STREET TURN LEFT INTO GARDINER STREET THEN TURN RIGHT INTO SMITH STREET THEN RIGHT INTO FIELD STREET, PICK-UP ALL COMMUTERS INTENDED TO BE CONVEY TO KWAMASHU RANK, TEACHERS CENTRE, DURBAN RAILWAY STATION, GAME CITY AND ALL THE WAY TO MORNINGSIDE AND BEREA AREAS THEN PROCEED INTO ALBERT STREET AND PROCEED INTO (R102) UMGENI ROAD PICK-UP AND DROP- OFF AT DURBAN RAILWAY STATION PICK-UP AND DROP-OFF THEN TURN LEFT INTO KENT ROAD PICK-UP AND DROP-OFF AT THE GAME CITY PROCEED INTO 1ST AVE THEN MITCHELL CIRCLE PROCEED INTO FLORIDA PICK-UP AND DROP-OFF EN ROUTE THEN TURN LEFT INTO MUSGRAVE ROAD PICK-UP AND DROP-OFF ALONG THE ROUTE AND AT MUSGRAVE CENTRE THEN PROCEED AND TURN LEFT INTO (M13)BEREA ROAD NORTH PICK-UP AND DROP-OFF THEN TURN RIGHT INTO BOTANIC GARDENS AND ALONG BEREA ROAD THEN PROCEED INTO WEST STREET AND DROPPING-OFF ONLY TILL TURN LEFT INTO ALIWAAL STREET THEN LEFT INTO PINE STREET WHERE THE STARTING POINT IS SITUATED, RANK 115.
12.10	220B8Q220BFY00191367 - INTER - CITY TO KENSINGTON HIEGHTS (MORNINGSIDE) FROM APPROVED TAXI RANK IN PINE STREET TURN LEFT INTO GARDINER STREET THEN TURN RIGHT INTO SMITH STREET THEN TURN RIGHT INTO FIELD STREET PICK-UP ALL COMMUTERS INTENDED TO BE CONVEY TO KWAMASHU TAXI RANK, TEACHERS CENTRE, STANDARD BANK, NATAL NEWSPAPERS, GAME CITY WINDERMERE CENTRE AND MORNINGSIDE AREA, THEN PROCEED INTO ALBERT STREET THEN PROCEED INTO 1ST AVE PICK-UP AND DROP-OFF PROCEED TO MITCHEL CIRCLE RIGHT INTO BURMAN DRIVE PROCEED INTO ST.MATHIAS ROAD PICK-UP AND DROP-OFF THEN TURN LEFT INTO (R102) UMGENI ROAD THEN TURN LEFT INTO SALISBURY ROAD THEN RIGHT INTO ST.MATHIAS ROAD AND BURMAN DRIVE LEFT GOODWILL DRIVE THEN TURN RIGHT INTO TREMATON, DRIVE PICK-UP AND DROP-OFF THEN TURN RIGHT INTO BURMAN DRIVE TO KENSINGTON HEIGHTS PICK-UP AND DROP-OFF THEN TURN LEFT INTO NORTH RIDGE ROAD THEN TURN LEFT INTO VALLEY VIEW ROAD AND TURN LEFT INTO TREMATON DRIVE PROCEED ALONG THE SAME ROUTE BACK TO CITY TILL EPSOM ROAD THEN PROCEED ACCORDING TO ROUTE(1) TO CITY CENTRE, PINE STREET TAXI RANK 115.
12.11	220B8Q220BFY00191384 - INTER - CITY TO KENSINGTON HEIGHT (VIA STAMFORDHILL ROAD) FROM APPROVED TAXI RANK IN PINE STREET PROCEED AND FOLLOW ROUTE(3.I) UP TO 1ST AVENUE THEN STAMFORD HILL ROAD AND THEN PICK-UP AND DROP-OFF ALONG THE WAY AND THEN PROCEED INTO PERCY OSBORNE ROAD PICK-UP AND DROP-OFF THEN CROSS GOBLE ROAD AND PICK-UP AND DROP-OFF AT LICENSING OFFICE BUREAU AND THEN PROCEED AND TURN LEFT INTO WINDERMERE ROAD AND TURN RIGHT INTO TREMATON DRIVE AND FOLLOW ROUTE(3.II) ALL THE WAY TO KENSINGTON HEIGHT AND OPERATE AS PER ROUTE(3.II) ALL THE WAY BACK TO CITY CENTRE TILL EPSOM ROAD THEN PROCEED ACCORDING TO ROUTE, PINE STREET RANK 115.
12.12	220B8Q220BFZ00191412 - INTER - CITY TO TOLGATE (GLENWOOD & BEREA) FROM APPROVED TAXI RANK IN PINE STREET TURN LEFT INTO GARDINER STREET THEN TURN LEFT INTO WEST STREET THEN TURN RIGHT INTO ALIWAAL STREET TO PICK-UP AND THEN TURN RIGHT INTO SMITH STREET TO PICK-UP AT ALL TOLLGATE BUS STOPS ALL COMMUTERS INTENDED TO BE CONVEYED TO ENTABENI HOSPITAL, ST AUGUSTINE HOSPITAL, GLENWOOD AND DAVENPORT CENTRE, THEN LEFT TO SYDNEY ROAD PICK-UP AND DROP-OFF THEN TURN RIGHT INTO (M11) MOORE ROAD PICK-UP AND DROP-OFF THEN TURN LEFT INTO BRAND ROAD PICK-UP AND DROP-OFF AT DAVENPORT CENTRE THEN PROCEED AND TURN RIGHT INTO MCDONALD ROAD THEN TURN RIGHT INTO CHELMSFORD ROAD PICK-UP AND DROP-OFF THEN TURN LEFT INTO CLARK ROAD PICK-UP AND DROP-OFF THEN TURN LEFT INTO SOUTH RIDGE ROAD TURN RIGHT INTO ENTABENI HOSPITAL TO PICK-UP AND DROP-OFF EN ROUTE TILL WARWICK AVENUE AND BEREA ROAD AT CHRISTIAN CENTRE RIGHT INTO CLARK ROAD, LEFT CHELMSFORD, RIGHT MOORE ROAD, LEFT UMBILO ROAD, RIGHT BEREA ROAD, PROCEED WEST STREET OFF-LOADING ONLY TILL TURN LEFT ALIWAAL STREET, LEFT PINE STREET TAXI RANK 115.  ALTERNATIVE ROUTE FROM ENTABENI HOSPITAL PICK-UP AND TURN LEFT INTO SOUTH RIDGE ROAD TURN RIGHT INTO CLARK ROAD TURN RIGHT INTO CHELMSFORD ROAD TO PICK-UP AT ST.AUGUSTINE HOSPITAL AND EN ROUTE TURN LEFT MCDONALD ROAD PICK-UP AND DROP-OFF AND AT GLENWOOD BOYS HIGH THEN TURN LEFT INTO BRAND ROAD TO PICK-UP AND DROP-OFF AT DAVENPORT CENTRE AND EN-ROUTE TILL TURN RIGHT INTO MOORE ROAD PICK-UP AND DROP-OFF LEFT UMBILO ROAD RIGHT BEREA ROAD PROCEED TO WEST STREET OFF-LOADING ONLY TILL TURN LEFT ALIWAAL STREET LEFT INTO PINE STREET TAXI RANK 115.
12.13	220B8Q220BFZ00191414 - INTER - CITY TO TOLGATE (GLENWOOD & BEREA) FROM APPROVED TAXI RANK IN PINE STREET TILL MOORE AS PER ROUTE 4.1 THEN PROCEED ALONG MOORE ROAD PICK-UP AND DROP-OFF AT BUXTON CENTRE (GLENWOOD VILLAGE) THEN TURN LEFT INTO CHELMSFORD ROAD PICK-UP AND DROP-OFF AT ST AUGUSTINE HOSPITAL THEN TURN RIGHT INTO CLARK ROAD THEN LEFT TURN INTO SOUTH RIDGE ROAD THEN TURN RIGHT INTO ENTABENI HOSPITAL TO PICK-UP AND DROP-OFF FROM ENTABENI HOSPITAL OPERATE AS PER ROUTE 4.1 ALL THE WAY TILL TURN LEFT INTO UMBILO ROAD PICK-UP AND DROP-OFF AND DROP-OFF THEN TURN RIGHT INTO (M13) BEREA ROAD PROCEED TO WEST STREET OFF-LOADING ONLY TILL TURN LEFT INTO ALIWAAL STREET THEN TURN LEFT INTO PINE STREET WHERE THE STARTING POINT IS SITUATED, RANK 115



## transport

Department:  
Transport  
Province of KwaZulu-Natal

## GAZETTE

LGKZNG13-2021-JUL

REGION: ALL

12.14	220BG02206LS00191418 - FROM ENTABENI HOSPITAL.  TURN LEFT INTO SOUTH RIDGE ROAD THEN TURN RIGHT INTO (M13) BEREA ROAD NORTH PICK-UP AND DROP-OFF THEN PROCEED TO OLD DUTCH ROAD PICK-UP AND DROP-OFF EN-ROUTE THEN PROCEED INTO R102) ALICE STREET PICK-UP AND DROP-OFF THEN PROCEED AND TURN RIGHT INTO SOLDIERS WAY, OFF-LOADING ONLY AT KWAMASHU TAXI RANK, NEWLANDS EAST TAXI RANK, WENTWORTH TAXI RANK AND THE WORKSHOP, THEN PROCEED INTO GARDINER STREET TURN LEFT IN WEST STREET TO OFF-LOAD ONLY AT DURBAN MAIN POST OFFICE THEN PROCEED AND TURN LEFT INTO ALIWAL STREET THEN TURN LEFT INTO PINE STREET TAXI RANK 115.
12.15	220BG1220BFZ00191415 - 4.3.MARKET TO TOLGATE (VIA MOORE ROAD).  FROM APPROVED TAXI RANK IN MARKET ROAD PROCEED ALONG MARKET ROAD THEN TURN RIGHT INTO SMITH STREET AND LEFT TO SYDNEY ROAD OPERATE AS PER ROUTE(*4.2) ALL THE WAY TO ENTABENI HOSPITAL & ST AUGUSTINE HOSPITAL.
12.16	220BG1220BFZ00191416 - 4.3.FROM MARKET TO TOLLGATE (VIA BEREA ROAD).  (MORNING SERVICE ONLY FROM 04:30 AM TO 07:45AM) PROCEED ALONG MARKET ROAD THEN TURN RIGHT INTO SMITH STREET AND PROCEED INTO (M13) BEREA ROAD AND OPERATE AS PER ROUTE 4.2 ALL THE WAY TO AUGUSTINE AND ENTABENI HOSPITAL FROM ENTABENI HOSPITAL OPERATE AS THE FOLLOWING ROUTE (4.3 BELOW).



## transport

Department:  
Transport  
Province of KwaZulu-Natal

## GAZETTE

LGKZNG13-2021-JUL

REGION: ALL

1) <b>Application Number:</b> APP0130985	2) <b>Gazette Number:</b> LGKZNG13-2021-JUL
3) <b>Applicant:</b> AT ZONDI <b>ID NO.</b> 6212100360085 <b>Association:</b> EASTWOOD TAXI ASSOCIATION	4) <b>Applicant Address:</b> 208 ADELAARR ROAD EASTWOOD PIETERMARITZBURG KWA-ZULU NATAL 3201
5) <b>Existing Licence Holder:</b> MC ZONDI <b>ID NO.</b> 5702115849081	6) <b>Existing Licence Holder Address:</b> 208 ADELAARR ROAD EASTWOOD PIETERMARITZBURG KWA-ZULU NATAL 3201
7) <b>Type of application:</b> DECEASED TRANSFER	8) <b>Operating Licence Number:</b> LGKZN0403001575
9) <b>Vehicle Type:</b> MINIBUS	10) 1 X 15 (SEATED) + 0 (STANDING)
11) <b>Region:</b> UMGUNGUNDLOVU	
12.1	<p>2202KL2202KL00053256 - EASTWOOD (VIA MANNING AVENUE) TO FREEDOM SQUARE TERMINAL</p> <p>INBOUND: FROM EASTWOOD STARLING ROAD TERMINUS (KPR0182) TO FREEDOM SQUARE TERMINAL NO.2 OFF CHURCH (KPC0001 ROUTE: STARLING, G111 53, G111 74, G111-53, STARLING KINGFISHER, CHIEF MHLABUNZIMA (BAYNES DRIFT), MANNING, MASUKWANA (EAST), CHURCH.</p> <p>OUTBOUND FROM: FREEDOM SQUARE TERMINAL NO.2 OFF CHURCH (KPC001) TO EASTWOOD STARLING ROAD TERMINUS (KPR0182) ROUTE: OLD MARKET, LANGALIBALELE (LONGMARKET), MURPHY, CHURCH, MASUKWANA (EAST), MANNING, CHIEF MHLABUNZIMA (BAYNES DRIFT), KINGFISHER, STARLING.</p> <p>ALTERNATE ROUTINGS INBOUND: A1. STARLING, G111- 53, G111 74, RETURN G111- 74, G111 53, STARLING, KINGFISHER, CHIEF MHLABUNZIMA (BAYNES DRIFT), SHEFFIELD, BIRMINGHAM, CHIEF MHLABUNZIMA (BAYNES DRIFT), MANNING, JABU NDLOVU (LOOP), RETIEF, CHURCH. A2. STARLING, G111- 53, G111 74, RETURN G111- 74, G111 53, STARLING, KINGFISHER, CHIEF MHLABUNZIMA (BAYNES DRIFT), SHEFFIELD, BIRMINGHAM, CHIEF MHLABUNZIMA (BAYNES DRIFT), MANNING, JABU NDLOVU (LOOP), BOSHOF, CHURCH. B1. STARLING, G111- 53, G111 74, RETURN G111 - 74, G111 53, STARLING, KINGFISHER, CHIEF MHLABUNZIMA (BAYNES DRIFT), MANNING, CHESTERFIELD, RETURN CHESTERFIELD, MANNING, JABU NDLOVU (LOOP), RETIEF, CHURCH. B2. STARLING, G111- 53, G111 74, RETURN G111- 74, G111 53, STARLING, KINGFISHER, CHIEF MHLABUNZIMA (BAYNES DRIFT), MANNING, CHESTERFIELD.</p> <p>RETURN CHESTERFIELD, MANNING, JABU NDLOVU (LOOP), BOSHOF, CHURCH. OUTBOUND: "A. OLD MARKET, LANGALIBALELE (LONGMARKET), MURPHY, CHURCH, RETIEF, LANGALIBALELE (LONGMARKET), MASUKWANA (EAST), MANNING, CHIEF MHLABUNZIMA (BAYNES DRIFT), KINGFISHER, STARLING. B. OLD MARKET, LANGALIBALELE (LONGMARKET), MURPHY, CHURCH, RETIEF, LANGALIBALELE (LONGMARKET), MASUKWANA (EAST), MANNING, CHESTERFIELD.</p> <p>RETURN CHESTERFIELD, MANNING, CHIEF MHLABUNZIMA (BAYNES DRIFT), KINGFISHER, STARLING. C. OLD MARKET, LANGALIBALELE (LONGMARKET), MASUKWANA (EAST), MANNING, CHIEF MHLABUNZIMA (BAYNES DRIFT, BIRMINGHAM, SHEFFIELD, CHIEF MHLABUNZIMA (BAYNES DRIFT), KINGFISHER, STARLING.</p>
12.2	<p>2202KL2202KL00053257 - EASTWOOD (VIA OHRTMANN ROAD) TO FREEDOM SQUARE TERMINAL</p> <p>INBOUND: FROM EASTWOOD STARLING ROAD TERMINUS (KPR0182) TO FREEDOM SQUARE TERMINAL NO.2 OFF CHURCH (KPC0001) ROUTE: STARLING, G111 53, G111 74.</p> <p>RETURN G111 74, G111 53, STARLING, KINGFISHER, CHIEF MHLABUNZIMA (BAYNES DRIFT), MANNING, ORTHMANN, ECHO, MASUKWANA (EAST), CHURCH. OUTBOUND: FROM (ORIGIN): FREEDOM SQUARE TERMINAL NO.2 OFF CHURCH (KPC0001) TO EASTWOOD STARLING ROAD TERMINUS (KPC0182) ROUTE: OLD MARKET, LANGALIBALELE (LONGMARKET), MURPHY, CHURCH, MASUKWANA (EAST), ECHO, OHRTMANN, MANNING, CHIEF MHLABUNZIMA (BAYNES DRIFT), KINGFISHER, STARLING.</p> <p>ALTERNATING ROUTES: A1. STARLING, G111 53, G111 74, RETURN G111 74, G111 53, STARLING KINGFISHER, CHIEF MHLABUNZIMA (BAYNES DRIFT), MANNING, OHRTMANN, ECHO, MASUKWANA (EAST), JABU NDLOVU (LOOP), RETIEF, CHURCH. A2. STARLING, G111 53, G111 74, RETURN G111 74, G111 53, STARLING KINGFISHER, CHIEF MHLABUNZIMA (BAYNES DRIFT), MANNING, OHRTMANN, ECHO, MASUKWANA (EAST), JABU NDLOVU (LOOP), BOSHOF, B1. STARLING, G111 53, G111 74, RETURN G111 74, G111 53, STARLING KINGFISHER, CHIEF MHLABUNZIMA (BAYNES DRIFT), SHEFFIELD, BIRMINGHAM, CHIEF MHLABUNZIMA (BAYNES DRIFT), MANNING, OHRTMANN, ECHO, MASUKWANA (EAST), JABU NDLOVU (LOOP), RETIEF, CHURCH. B2. STARLING, G111 53, G111 74, RETURN G111 74, G111 53, STARLING KINGFISHER, CHIEF MHLABUNZIMA (BAYNES DRIFT), SHEFFIELD, BIRMINGHAM, CHIEF MHLABUNZIMA (BAYNES DRIFT), MANNING, OHRTMANN, ECHO, MASUKWANA (EAST), JABU NDLOVU (LOOP), BOSHOF, CHURCH. C1. STARLING, G111 53, G111 74, RETURN G111 74, G111 53, STARLING KINGFISHER, CHIEF MHLABUNZIMA (BAYNES DRIFT), MANNING, CHESTERFIELD, RETURN CHESTERFIELD, MANNING, OHRTMANN, ECHO, MASUKWANA (EAST), JABU NDLOVU (LOOP), RETIEF, CHURCH. C2. STARLING, G111 53, G111 74, RETURN G111 74, G111 53, STARLING KINGFISHER, CHIEF MHLABUNZIMA (BAYNES DRIFT), MANNING, CHESTERFIELD.</p> <p>RETURN CHESTERFIELD, MANNING, OHRTMANN, ECHO, MASUKWANA (EAST), JABU NDLOVU (LOOP), BOSHOF, CHURCH. OUTBOUND: A1. OLD MARKET, LANGALIBALELE (LONGMARKET), MURPHY, CHURCH, RETIEF, LANGALIBALELE (LONGMARKET), MASUKWANA (EAST), ECHO, OHRTMANN, MANNING, CHESTERFIELD, RETURN CHESTERFIELD, MANNING, CHIEF MHLABUNZIMA (BAYNES DRIFT), KINGFISHER, STARLING. A2. OLD MARKET, LANGALIBALELE (LONGMARKET), MURPHY, CHURCH, RETIEF, LANGALIBALELE OHRTMANN, MANNING, CHIEF MHLABUNZIMA (BAYNES DRIFT), BIRMINGHAM, SHEFFIELD, CHIEF MHLABUNZIMA (BAYNES DRIFT), KINGFISHER, STARLING.</p>



## transport

Department:  
Transport  
Province of KwaZulu-Natal

## GAZETTE

LGKZNG13-2021-JUL

REGION: ALL

12.3	<p>2202KL2202KL00053258 - PANORAMA TO FREEDOM SQUARE TERMINAL</p> <p>PANORAMA GARDENS</p> <p>INBOUND: FROM ESSENWOOD/NAVAN BOULEVARD TERMINUS (KPR0171) TO FREEDOM SQUARE TERMINAL NO.2 OFF CHURCH ROUTE: ESSENWOOD, RETURN ESSENWOOD, NAVAN BOULEVARD (UP TO CHIEF MHLABUNZIMA BAYNES DRIFT).</p> <p>OUTBOUND: FROM FREEDOM SQUARE TERMINAL NO.2 OFF CHURCH (KPC0001) TO ESSENWOOD/ NAVAN BOULEVARD TERMINUS (KPR0171)ROUTE: OLD MARKET, LANGALIBALELE (LONGMARKET), MURPHY, CHURCH, BHAMBATHA (GREYTOWN), BIRMINGHAM, NAVAN BOULEVARD.</p> <p>ALTERNATING ROUTES: INBOUND: A.ESSENWOOD, RETURN ESSENWOOD, NAVAN BOULEVARD (UP TO CHIEF MHLABUNZIMA BAYNES DRIFT), RETURN NAVAN BOULEVARD BIRMINGHAM CHIEF MHLABUNZIMA (BAYNES DRIFT) MANNING, MASUKWANA (EAST), CHURCH.B.ESSENWOOD, RETURN ESSENWOOD, NAVAN BOULEVARD (UP TO CHIEF MHLABUNZIMA BAYNES DRIFT), RETURN NAVAN BOULEVARD BIRMINGHAM CHIEF MHLABUNZIMA (BAYNES DRIFT) MANNING, JABU NDLOVU (LOOP), RETIEF, CHURCH.C.ESSENWOOD,</p> <p>RETURN ESSENWOOD, NAVAN BOULEVARD (UP TO CHIEF MHLABUNZIMA BAYNES DRIFT), RETURN NAVAN BOULEVARD BIRMINGHAM CHIEF MHLABUNZIMA (BAYNES DRIFT) MANNING, JABU NDLOVU (LOOP), BOSHOFF, CHURCH.OUTBOUND:A1. OLD MARKET, LANGALIBALELE (LONGMARKET), MASUKWANA (EAST), MANNING, CHIEF MHLABUNZIMA (BAYNES DRIFT), BIRMINGHAM, NAVAN BOULEVARD.A2. OLD MARKET, OLD MARKET, LANGALIBALELE (LONGMARKET), MASUKWANA (EAST), MANNING, CHESTERFIELD, RETURN CHESTERFIELD, MANNING, CHIEF MHLABUNZIMA (BAYNES DRIFT), BIRMINGHAM, NAVAN BOULEVARD.B1. OLD MARKET, LANGALIBALELE (LONGMARKET), MURPHY, CHURCH, MASUKWANA (EAST), MANNING, CHIEF MHLABUNZIMA (BAYNES DRIFT), BIRMINGHAM, NAVAN BOULEVARD.B2. OLD MARKET, LANGALIBALELE (LONGMARKET), MURPHY, CHURCH, MASUKWANA (EAST), MANNING, CHESTERFIELD, RETURN CHESTERFIELD, MANNING, CHIEF MHLABUNZIMA (BAYNES DRIFT), BIRMINGHAM, NAVAN BOULEVARD.</p>
------	--



## transport

Department:  
Transport  
Province of KwaZulu-Natal

## GAZETTE

LGKZNG13-2021-JUL

REGION: ALL

1) <b>Application Number:</b> APP0130989	2) <b>Gazette Number:</b> LGKZNG13-2021-JUL
3) <b>Applicant:</b> ME SHABALALA <b>ID NO.</b> 4002055493086 <b>Association:</b> MADADENI TAXI OWNERS ASSOCIATION	4) <b>Applicant Address:</b> P O BOX 14855 MADADENI KWA-ZULU NATAL 2951
5) <b>Existing Licence Holder:</b> NOT APPLICABLE <b>ID NO.</b> NOT APPLICABLE	6) <b>Existing Licence Holder Address:</b> NOT APPLICABLE
7) <b>Type of application:</b> NEW OPERATING LICENCE	8) <b>Operating Licence Number:</b> LGKZN0103000125
9) <b>Vehicle Type:</b> MINIBUS	10) 1 X 15 (SEATED) + 0 (STANDING)
11) <b>Region:</b> AMAJUBA	
12.1	2202BR2202BQ00057614 - MADADENI (KWABESTER) TO NEWCASTLE FROM KWABESTER (TURN OFF TO ISCOR), VIA HOSTEL, VIA EGESINI, RIGHT AT ROAD INTERSECTION, RIGHT AT ZENZELE T-JUNCTION (BETWEEN 4 AND 5), VIA WALL TO WALL SHOP, VIA SURGERY, VIA EZINCWADINI, VIA MAZIBUYE TESTING STATION, LEFT OF RIGHT VIA AMAJUBA COLLEGE, VIA MAGISTRATES OFFICE, VIA POLICE STATION, TURN RIGHT AT INGAGANE INTERSECTION AND ROBOT. AT KEYWAY MOORS PROCEED STRAIGHT VIA RAILWAY STATION, VIA KARBOCHEM, TURN LEFT OR ENTER N11 ROAD, TURN RIGHT AT ALLEN STREET, VIA ARBOR PARK, POLICE STATION/NEWCASTLE HIGH SCHOOL, TURN LEFT AT KIRKLAND STREET, TURN RIGHT AT VOORTREKKER STREET PROCEED ACROSS TERMINUS STREET ENTER APPROVED NEWCASTLE TAXI RANK. RETURN WITH SAME ROUTE TO MADADENI TOWNSHIP OR FROM BESTER STOP T-DISJUNCTION (ISCOR PTY LTD), TURN OFF. TURN LEFT AT EMATSHENI AMHLOPHE PROCEED STRAIGHT VIA OLD KZT DEPOT, VIA WORLD OF PRAISE CHURCH, TURN RIGHT AT T-JUNCTION, TURN LEFT AT ROBOT BEER WHOLESAL, ENTER ROAD BETWEEN SECTION 2 EAST AND SECTION 5 WEST, TURN RIGHT PROCEED ON ROAD, VIA SECTION 5, AMAJUBA COLLEGE, MAGISTRATES OFFICE AND POLICE STATION PROCEED TO INGAGANE T-JUNCTION, TURN RIGHT TO INGAGANE INTERSECTION. AT KEWWAY MOTORS (MATUKUSA) ROBOT PROCEED STRAIGHT VIA RAILWAY STATION KARBOCHEM, TURN LEFT ENTER ROAD 11 AND TURN RIGHT INTO ALLEN STREET TO NEWCASTLE. VIA ARBOR PARK TOWN HOUSES, PROCEED ON ALLEN STREET ENTER NEWCASTLE, TURN LEFT AT KIRKLAND STREET, TURN RIGHT AT VOORTREKKER STREET PROCEED ACROSS TERMINUS STREET ENTER APPROVED NEWCASTLE TAXI RANK. RETURN WITH SAME ROUTE TO MADADENI TOWNSHIP.
12.2	2202BR2100F500057617 - MADADENI (KWANYEMBE) TO NEWCASTLE FROM N SECTION TAXI RANK KWANYEMBE, TURN RIGHT ENTER P SECTION ENTER ROAD FROM P1 STOP, VIA POST BOX, TURN LEFT AT STAFFORD CLINIC OR RIGHT. TURN RIGHT ENTER M SECTION. TURN RIGHT AT ROAD INTERSECTION VIA DEDANGIFUNDE HIGH SCHOOL, TURN LEFT MUZIKAYISE JUNIOR PRIMARY, TURN RIGHT ENTER L SECTION STRAIGHT TURN LEFT ON ROAD BETWEEN SECTION 7 AND SECTION 6 TO MADADENI BREWERY VIA VIRGINIA SUPERMARKET, VIA MADADENI LIGHT INDUSTRIES, VIA BINDA HARDWARE MOYOMUHLE TAXI RANK AND COMMUNITY CENTRE. AT ROBOT TURN RIGHT ENTER MAIN ROAD P483 FROM NEWCASTLE TO OSIZWENI, BUFFALO FLATS AND UTRECHT TO NEWCASTLE AT INGAGANE ROBOT CROSS-OVER INGAGANE RIVER TURN LEFT AT KEYWAY MOTORS ROBOT INTO ASIPHEPHE ROAD ENTER ALBERT WESSELS ROAD. VIA LIGHT AND TEXTILE INDUSTRIES EMABHODINI TO NEWCASTLE VIA PROTECTION SERVICE TURN RIGHT ALLEN STREET PROCEED TURN LEFT AT KIRKLAND STREET, TURN RIGHT AT VOORTREKKER STREET PROCEED ACROSS TERMINUS STREET, ENTER APPROVED NEWCASTLE TAXI RANK. RETURN WITH SAME ROUTE TO MADADENI TOWNSHIP.
12.3	2202BR2100F500057618 - MADADENI TO NEWCASTLE FROM R-SECTION TAXI RANK R826 HOUSE RIGHT, ENTER ROAD BETWEEN R-SECTION AND SECTION 6, TURN LEFT RASTA PAZZA SHOP, STRAIGHT, VIA ZENZELE SHOPPING COMPLEX, VIA MADADENI HOSPITAL, TURN RIGHT AT INTERSECTION, VIA CRIPPLE CENTRE AND VIA CIRCUIT OFFICE, VIA AMAJUBA TECHNOLOGY CENTRE, TURN LEFT ENTER SECTION 2, VIA AMAJUBA COLLEGE, VIA MAGISTRATES OFFICES AND MADADENI POLICE SERVICE, TURN LEFT AT INGAGANE INTERSECTION ROBOT ROAD 483, VIA MATUKUSA NEW SETTLEMENT, AT AMATUKUSA ROBOT, TURN RIGHT INTO ASIPHEPHE ROAD, PROCEED STRAIGHT ENTER ALBERT WESSELS ROAD, VIA EMABHODINI TEXTILE AND LIGHT INDUSTRIES. ALTERNATIVE ROUTE FROM EGESINI SECTION 7 R VIA KHULAKAHLE CRÈCHE, VIA MCEBOWOLWAZI PRIMARY SCHOOL, TURN RIGHT AT MCEBOWOLWAZI PRIMARY SCHOOL, TURN LEFT AT L POST OFFICE BOX, TURN LEFT AT HOUSE L597, TURN RIGHT AT MAZULU HIGH SCHOOL, TURN LEFT AT ZENZELE SUPERMARKET, VIA MADADENI HOSPITAL, TURN RIGHT AT ROAD INTERSECTION, VIA CRIPPLE CENTRE, VIA EDUCATION CIRCUIT OFFICE, VIA AMAJUBA TECHNOLOGY, TURN LEFT, ENTER SECTION 2 ROAD, VIA AMAJUBA COLLEGE, VIA MAGISTRATES OFFICE AND SAPS STATION, PROCEED STRAIGHT, VIA IKHWEZI STATION, TURN RIGHT AT ASIPHEPHE ROAD, ENTER ALBERT WESSELS ROAD, VIA AMABHODINI PROCEED STRAIGHT, VIA PROTECTION SERVICES, TURN RIGHT, ENTER ALLEN STREET, PROCEED STRAIGHT, TURN LEFT AT KIRKLAND STREET, TURN RIGHT AT VOORTREKKER STREET, PROCEED ACROSS TERMINAL STREET, ENTER NEWCASTLE APPROVED TAXI RANK AND RETURN WITH SAME ROUTE TO MADADENI SECTION.
12.4	2202BR2100F500057619 - MADADENI (LISTER FARM) TO NEWCASTLE LISTER FARM/SIZANANI SCHOOL GRAVEL ROAD, VIA SIZAMOKUHLA PRIMARY, VIA FAMILY PACK STORE, TURN RIGHT STRAIGHT, ACROSS THE THEKU RIVER/BUTHELEZI SHOP 1087, VIA HLONIPHANI REST ON THE RIGHT, ENTER P 1 SECTION (MTN ARIAL) BUHLEBOMSHADO SHOP, TURN LEFT AT MKHULUKHULU STORE, TURN RIGHT AT KUSAKUSA/SOMETHING XM SECTION, VIA EYAKHO COMPLEX GO STRAIGHT VIA EKUPHAKAMENI STORE, TURN LEFT AT LOKOTHWAYO BRICK BLOCKS, TURN RIGHT AT EKHAMDUZE LIQUOR STORE L SECTION, VIA MADODA BUTCHERY AND CAFE ENTERPRISE, TURN RIGHT AT MADADENI BREWERY VIA VIRGINIA SUPERMARKET, VIA MADADENI LIGHT TEXTILE INDUSTRIES, VIA BINDA BUILDING MATERIAL SUPPLY STORE, STRAIGHT MOYOMUHLE TAXI RANK VIA COMMUNITY CENTRE. AT ROBOT TURN RIGHT ENTER MAIN ROAD FROM NEWCASTLE TO OSIZWENI UTRECHT- STRAIGHT ACROSS INGAGANE RIVER ROBOT TO THE NEXT ROBOT VIA KEYWAY MOTORS, RETURN RIGHT TO ALBERT WESSELS DRIVE OR STRAIGHT, VIA RAILWAY STATION KARBOCHEM OFF-RAMP, TURN LEFT ENTER N11 ABOUT 1 KILOMETER DRIVE TURN RIGHT INTO ALLEN STREET, VIA ARBOR PARK STRAIGHT INTO TOWN (ALLEN STREET) TURN LEFT AT KIRKLAND STREET, TURN RIGHT AND DRIVE ACROSS STREET ENTER APPROVED NEWCASTLE TAXI RANK.
12.5	2100F52207J510057625 - NEWCASTLE (MADADENI 6) TO VRYHEID FROM NEWCASTLE TAXI RANK AND FROM MADADENI SECTION 6 TO VRYHEID FROM NEWCASTLE TAXI RANK IN NEWCASTLE PROCEED STRAIGHT ACROSS TERMINUS STREET, INTO VOORTREKKER STREET, TURN LEFT AT KIRKLAND STREET, TURN RIGHT AT ALLAN STREET (MAIN STREET) PROCEED STRAIGHT VIA ARBOR PARK SUBURBS, TURN LEFT ENTER N11 ROAD PROCEED STRAIGHT, TURN RIGHT INTO P483 PROCEED STRAIGHT TURN LEFT AT CAVERN ROBOT TO (PICK UP POINT) SECTION 6 RETURN THE SAME ROAD TO CAVERN ROBOT, TURN LEFT AT ROBOT, ENTER P483 ROAD, VIA OSIZWENI TO UTRECHT, TURN RIGHT AT UTRECHT ROAD INTERSECTION ENTER R34 ROAD PROCEED.
12.6	2100F52202EN10057626 - NEWCASTLE TO ESTCOURT FROM NEWCASTLE APPROVED TAXI RANK, TURN RIGHT AT VOORTREKKER, TURN LEFT TO KIRKLAND STREET, TURN RIGHT ENTER ALLEN STREET, TURN RIGHT TO N11, TURN LEFT TO HELPMEEKAR, TURN TO PETERS ROAD, TURN RIGHT TO COLENSE ROAD, TURN LEFT TO R103, ENTER ALEXANDRA ROAD, TURN RIGHT TO HARDING STREET ENTER APPROVED ESTCOURT TAXI RANK. RETURN WITH THE SAME ROUTE TO NEWCASTLE.
12.7	2100F52100BF10057627 - NEWCASTLE TO LADYSMITH. FROM NEWCASTLE APPROVED TAXI RANK PROCEED ACROSS TERMINUS STREET ENTER VOORTREKKER STREET TURN LEFT AT KIRKLAND STREET, TURN RIGHT ENTER ALLEN STREET, TURN RIGHT TO N11 JOIN CRAWCHAW STREET, TURN LEFT ENTER LADYSMITH APPROVED TAXI RANK RETURN WITH THE SAME ROUTE TO NEWCASTLE.
12.8	2100F522068T10057628 - NEWCASTLE TO PIETERMARITZBURG. FROM NEWCASTLE APPROVED TAXI RANK PROCEED ACROSS TERMINUS STREET, ENTER VOORTREKKER STREET, TURN LEFT TO KIRKLAND STREET, TURN RIGHT ENTER ALLEN STREET, TURN LEFT TO N11, TURN LEFT TO HELPMEEKAR ROAD, TURN RIGHT TO PETERS ROAD THROUGH INDUSTRIAL, TURN RIGHT TO COLENSE ROAD, TURN RIGHT TON3, TURN LEFT TO CHURCH STREET, TURN LEFT TO EAST STREET ENTER PIETERMARITZBURG APPROVED TAXI RANK. RETURN WITH THE SAME ROUTE TO NEWCASTLE.





## transport

Department:  
Transport  
Province of KwaZulu-Natal

## GAZETTE

LGKZNG13-2021-JUL

REGION: ALL

12.9	2100F52206LS10057629 - NEWCASTLE TO DURBAN FROM NEWCASTLE APPROVED TAXI RANK, PROCEED ACROSS TERMINUS STREET, TURN RIGHT AT VOORTREKKER STREET, TURN LEFT INTO KIRKLAND STREET, TURN RIGHT ENTER ALLEN STREET PROCEED STRAIGHT, TURN RIGHT TO N11, TURN LEFT TO HELPMEKAR, TURN RIGHT TO PETERS ROAD, TURN RIGHT TO COLENSO ROAD, TURN LEFT TO R103, TURN LEFT TO N3, TURN LEFT TO ALICE STREET, TURN LEFT TO ALBERT ROAD, TURN RIGHT TO MNGENI ROAD ENTER APPROVED DURBAN TAXI RANK CORNER OF UMNGENI ROAD AND OSBORN ROAD. RETURN WITH THE SAME ROUTE TO NEWCASTLE.
12.10	2202BR2202BR00057631 - MADADENI TO ALL SECTIONS FROM MADADENI SHOPRITE SHOPPING CENTRE TO ALL SECTIONS WITHIN MADADENI TOWNSHIP. PICK AND DROP TO AND FROM AND TURN TO MADADENI SHOPRITE SHOPPING CENTRE.
12.11	2202BQ2100F500057632 - NEWCASTLE TAXI RANK TO NEWCASTLE TOWNLANDS FROM TAXI RANK INTO TERMINUS STREET TURN LEFT AT VOORTREKKER STREET TURN LEFT INTO KIRKLAND STREET, TURN LEFT INTO ALLEN STREET, PROCEED STRAIGHT TURN RIGHT AT DRAKENSBURG DRIVE PROCEED STRAIGHT, VIA MONTE VISTA, TURN LEFT INTO AQUAMARINE DRIVE, TURN RIGHT INTO AMETHYST ROAD PROCEED STRAIGHT TURN RIGHT AT DRAKENSBURG DRIVE, TURN LEFT INTO VICTORIA ROAD PROCEED STRAIGHT VIA AMAJUBA LODGE, CHECKERS SHOPPING CENTRE, TURN RIGHT AT ROBOT INTO ALLEN STREET PICK AND DROP TO AND FROM. RETURN WITH SAME ROUTE TO NEWCASTLE TAXI RANK.
12.12	2100F522076H10057639 - NEWCASTLE TO NONGOMA MADADENI TO SECTION 6 IN NEWCASTLE TO NONGOMA. FROM MADADENI SECTION 6 PROCEED STRAIGHT TO CAVAN FARM ROBOT, TURN LEFT ROAD INTERSECTION ENTER P483 ROAD, VIA OSIZWENI TO UTRECHT, TURN RIGHT AT UTRECHT ROAD INTERSECTION ENTER R34 ROAD PROCEED STRAIGHT VIA NHLAZADELO SCHOOL, TURN LEFT AT BLOOD RIVER ENTER R33 AND R34 TO VRYHEID PROCEED STRAIGHT AT CROSS ROADS BEFORE REACHING VRYHEID ON REACHING R34 ROAD PROCEED STRAIGHT VIA BHEKUZULU TOWNSHIP ENTER R69 ROAD LOUWSBURG, PROCEED STRAIGHT VIA DRIEFONTEIN, VIA CORONATION, TURN RIGHT ENTER R618 ROAD VIA NGOME FOREST, VIA BENEDICT HOSPITAL TO NONGOMA TOWN PROCEED STRAIGHT ENTER NONGOMA TAXI RANK, RETURN SAME ROUTE TO MADADENI SECTION 6 AND NEWCASTLE.
12.13	2100F521005B10057640 - NEWCASTLE TO EMPANGENI. FROM MADADENI SECTION 6 AND NEWCASTLE TAXI RANK. FROM NEWCASTLE TAXI RANK PROCEED ACROSS TERMINUS STREET INTO VOORTREKKER STREET, TURN LEFT AT KIRKLAND STREET, TURN RIGHT AT ALLEN STREET PROCEED STRAIGHT VIA ARBOR PARK SUBURB, TURN LEFT INTO N11 ROAD PROCEED STRAIGHT TURN RIGHT TO P483 ROAD VIA BLAUBOSCH OSIZWENI TO UTRECHT, TURN RIGHT AT UTRECHT ROAD INTERSECTION ENTER R34 ROAD PROCEED STRAIGHT TURN LEFT AT BLOODRIVER ENTER R33 ROAD AND R34 PROCEED STRAIGHT VIA STILWATER BP GARAGE ON ROAD TO VRYHEID, TURN RIGHT AT CROSS ROADS BEFORE ENTERING VRYHEID PROCEED ON R34 ROAD VIA VRYHEID PROCEED STRAIGHT VIA MELMOTH, TURN LEFT AT ENKWALINI NDUNDULU AREA PROCEED STRAIGHT ON R34 ENTER EMPANGENI MAIN ROAD TURN RIGHT AT BOXER SHOPPING CENTER ENTER ?A? TAXI RANK EMPANGENI, RETURN SAME ROUTE TO MADADENI SECTION 6 NEWCASTLE.
12.14	2100F571005R10057656 - NEWCASTLE TO FRANKFORT FROM NEWCASTLE TAXI RANK EXIT WITH VOORTREKKER STREET AND TURN LEFT TO 34 KIRKLAND STREET AND TURN LEFT TO 31 ALLEN STREET AND TURN LEFT TO ROAD R34 TURN RIGHT TO R103 AND TURN LEFT TO R34 ENTER WITH BACK STREET FRANKFORT WITH RIGHT AND TURN RIGHT NAMAHAJI STREET ENTER INTO APPROVED TAXI RANK IN FRANKFORT AND RETURN USING THE SAME ROUTE.
12.15	2100F52202BQ00057662 - NEWCASTLE TO NORMANDEEN FROM NEWCASTLE TAXI RANK EXIT WITH TERMINUS STREET TURN LEFT WITH SUTHERLAND STREET TURN RIGHT WITH SCOTT STREET TO LENNOXTON WITH ROAD P39 TO NORMANDIEN PICK AND DROP RETURNING USING SAME ROUTE.
12.16	2202BQ2207B500057663 - NEWCASTLE TO UTRECHT FROM NEWCASTLE TAXI RANK WITH VOORTREKKER STREET TURN LEFT TO 34 KIRKLAND STREET AND TURN LEFT TO 31 ALLEN STREET AND TURN LEFT TO JOIN N11 ROAD TURN RIGHT TO UTRECHT ROAD AND TURN LEFT TO UTRECHT INTO APPROVED TAXI RANK AND RETURN BACK USING THE SAME ROUTE.
12.17	2100F521004P10057664 - NEWCASTLE TO DUNDEE. FROM NEWCASTLE APPROVED TAXI RANK PROCEED ACROSS TERMINUS STREET, ENTER VOORTREKKER STREET TURN LEFT TO KIRKLAND STREET, TURN RIGHT ENTER ALLEN STREET, PROCEED TURN LEFT TO N11 PROCEED STRAIGHT TURN LEFT TO R621 VIA NDH ENTER PROCEED STRAIGHT VIA HUTTENSPRUT TURN LEFT TO DUNDEE ENTER LANDMAN STREET TURN LEFT ENTER DUNDEE APPROVED TAXI RANK RETURN WITH SAME ROUTE TO NEWCASTLE.
12.18	2202BR2100F500057612 - MADADENI (LIBRARY) TO NEWCASTLE FROM MADADENI LIBRARY AND COMMUNITY HALL, TURN LEFT INTO BEER WHOLESALE, TURN RIGHT AT ROBOT, AND PROCEED TO AMAJUBA COLLEGE, MAGISTRATE OFFICE. OR FROM MADADENI LIBRARY, TURN RIGHT TO ROAD INTERSECTION BETWEEN SECTION 2 AND 3, TURN LEFT TO KWASBALI TAVERN (BETWEEN 2 AND 3), TURN LEFT METHODIST CHURCH, PROCEED TO SECTION 1 CLINIC, KHUZANI SHOPPING CENTRE, PROCEED STRAIGHT TO BP GARAGE, AMAJUBA DISTRICT MUNICIPALITY OFFICE, IKHWEZI SECTION/POLICE STATION, TURN RIGHT AT ROBOT, TURN RIGHT TO INGAGANE ROAD INTERSECTION, TURN RIGHT AT THE ROBOT CROSSING INGAGANE RIVER TO MATUKUSA NEW TOWNSHIP AT KEYWAY MOTORS (MATUKUSA) ROBOT PROCEED STRAIGHT TO RAILWAY STATION KARBOCHEM. TURN LEFT ENTER ROAD N11 AND RIGHT INTO ALLEN STREET TO NEWCASTLE INTO ARBOR PARK TOWN HOUSES, PROCEED ON ALLEN STREET ENTER NEWCASTLE. TURN LEFT AT KIRKLAND STREET, TURN RIGHT AT VOORTREKKER STREET PROCEED ACROSS TERMINUS STREET ENTER APPROVED NEWCASTLE TAXI RANK. RETURN WITH THE SAME ROUTE TO MADADENI TOWNSHIP
12.19	2202BR2100F500057613 - MADADENI (HIGH SCHOOL) TO NEWCASTLE FROM MADADENI HIGH SCHOOL, TURN RIGHT AT EMATSHENI AMHLOPHE TO ENYOKENI SECTION 3, TURN LEFT VODACOM CONTAINERS TO BHEKUKUPHIWA RESTAURANT, LEFT AT EHASHINI STOP TO ST JOHN CHURCH, TURN RIGHT TOWARDS SHOPRITE CENTRE, RIGHT AT CLINIC NO.7, TO KWASBALI TAVERN, TURN LEFT AT METHODIST CHURCH, TO CLINIC NO.1 AT SECTION 1 TO SECTION1, TURN LEFT AT BP GARAGE, TO AMAJUBA MUNICIPALITY OFFICE, INTO IKHWEZI SECTION, TO MADADENI POLICE STATION, TURN RIGHT AT ROBOT, RIGHT AT INGAGANE INTERSECTION ROBOT, ENTER ROAD 0483 FROM UTRECHT, OSIZWENI TO NEWCASTLE, TURN RIGHT AT KEYWAY MOTORS TO EMABHODI, PROTECTION SERVICE TURN ENTER RIGHT ALLEN STREET AT KEYWAY MOTORS PROCEED STRAIGHT, INTO RAILWAY STATION, KARBOCHEM OFF-RAMP TURN LEFT ENTER N11, TURN RIGHT AT ALLEN STREET TO NEWCASTLE, PROCEED ON ALLEN STREET, TURN LEFT AT KIRKLAND STREET, TURN RIGHT AT VOORTREKKER STREET, PROCEED ACROSS TERMINUS STREET ENTER APPROVED NEWCASTLE TAXI RANK. RETURN WITH SAME ROUTE TO MADADENI TOWNSHIP  ALTERNATE: ROUTE STARTING POINT SAME AS ABOVE BUT AT KEYWAY MOTORS PROCEED STRAIGHT, TO RAILWAY STATION, TO KARBOCHEM OFF-RAMP, TURN LEFT ENTER N11, TURN RIGHT AT ALLEN STREET TO NEWCASTLE, PROCEED STRAIGHT INTO ARBOR PARK SUBURBS PROCEED ALONG TERMINUS STREET ENTER NEWCASTLE APPROVED TAXI RANK. RETURN SAME ROUTE TO MADADENI TOWNSHIP.



## transport

Department:  
Transport  
Province of KwaZulu-Natal

## GAZETTE

LGKZNG13-2021-JUL

REGION: ALL

12.20	<p>2202BR2100F500057615 - MADADENI TO NEWCASTLE (TEXTILE INDUSTRY) FROM ZENZELE SHOPPING CENTRE, TURN RIGHT AT MADADENI HOSPITAL, TURN LEFT AT THOKOZA SHOPPING CENTRE, TURN RIGHT AT SCHOOL FOR DEAF, TURN LEFT CLINIC NO.5, SECTION 5, VIA NTOBEKO L. P. SCHOOL, TURN LEFT OR RIGHT AMAJUBA COLLEGE, VIA MAGISTRATE OFFICE, VIA POLICE STATION, TURN RIGHT TO INGAGANE INTERSECTION, TURN RIGHT AT THE ROBOT CROSSING INGAGANE RIVER, VIA MATUKUSA NEW TOWNSHIP, AT KEWAY MOTORS (MATUKUSA) ROBOT TURN RIGHT AT INTERSECTION BETWEEN 5 AND 2 TOWARDS BEER WHOLESALER, TURN LEFT AT ROBOT, PROCEED, TURN LEFT AT CLINIC 3 SECTION 3 VIA KWASIBALI TAVERN, TURN LEFT AT METHODIST, VIA SECTION 1, VIA AMAJUBA DISTRICT OFFICE, VIA KHUZANI SHOPPING CENTER, LEFT AT BP GARAGE, VIA MAGISTRATE VIA AMAJUBA DISTRICT, VIA IKHWEZI SECTION, TURN RIGHT AT MADADENI POLICE STATION ROBOT, PROCEED STRAIGHT TURN RIGHT INTO P483 ROAD TO MATUKUSA NEW SETTLEMENT (PICK AND DROP) PROCEED STRAIGHT, TURN AT KEWAY MOTORS INTO ASIPHEPHE ROAD PROCEED STRAIGHT ENTER ALBERT WESSELS DRIVE TO NEWCASTLE TEXTILE INDUSTRIES OFFLOAD AND LOAD ALL AROUND TEXTILE INDUSTRIES OR RETURN WITH SAME ROUTE TO MADADENI APPROVED TAXI RANK. PROCEED TURN LEFT AT CLINIC 3 SECTION 3 VIA KWASIBALI TAVERN, LEFT AT METHODIST, VIA SECTION 1, VIA AMAJUBA DISTRICT OFFICE, VIA KHUZANI SHOPPING CENTER, LEFT AT BP GARAGE VIA MAGISTRATES OFFICE VIA AMAJUBA DISTRICT VIA IKHWEZI SECTION, RIGHT AT MADADENI POLICE STATION ROBOT, PROCEED TO NEWCASTLE OR RETURN WITH SAME ROUTE TO APPROVED CHECKERS TAXI RANK.</p>
12.21	<p>2202BR2100F500057616 - MADADENI (KWAMSIMANGO) TO NEWCASTLE FROM BREWERY (SORGHUM BEER) TOWN MILES TAVERN (KWAMSIMANGO), TURN LEFT AT BREWERY, VIA ITHALA INDUSTRIAL SITE AT SECTION 6, TURN RIGHT ACROSS ROAD MOYOMUHLE TAXI RANK, TURN RIGHT AT KWADLAMINI CORNER HOUSE BETWEEN HOSPITAL AND SECTION 6, PROCEED STRAIGHT, TURN LEFT ZENZELE SHOPPING CENTER AT SECTION 5, PROCEED BETWEEN SECTIONS AND MADADENI HOSPITAL, TURN RIGHT AT ROAD INTERSECTION SHORT HOMES, VIA CRIPPLE CENTRE VIA EDUCATION (OFFICE CIRCUIT OFFICE) ROAD BETWEEN SECTION 5 OPENING VELD, VIA AMAJUBA TECHNOLOGY CENTRE, LEFT ENTER ROAD FROM OLD KZT DEPOT, BEER WHOLESALER, VIA AMAJUBA COLLEGE, VIA MAGISTRATE OFFICE PROCEED STRAIGHT TO INGAGANE RIVER, VIA MATUKUSA NEW TOWNSHIP, AT KEWAY MOTORS (MATUKUSA) ROBOT PROCEED STRAIGHT VIA RAILWAY STATION, KARBOCHEM, TURN LEFT ENTER ROAD N11 AND RETURN RIGHT INTO ALLEN STREET TO NEWCASTLE, VIA ARBOR PARK TOWN HOUSES, PROCEED ON ALLEN STREET ENTER NEWCASTLE, TURN LEFT AT KIRKLAND STREET, TURN RIGHT AT VOORTREKKER STREET, PROCEED ACROSS TERMINUS ENTER APPROVED NEWCASTLE TAXI RANK, RETURN WITH SAME ROUTE TO MADADENI TOWNSHIP.</p>
12.22	<p>2202BR2202BR00057620 - MADADENI (JOBSTOWN / EMASONDEZA) TO MADADENI  FROM KWADANISA STOP JOBSTOWN, TURN RIGHT ON ROAD D1335, VIA ZUKA TRUST FARM, TURN LEFT JOBSTOWN SCHOOL AND ISIKHALISEZWE S. PRIMARY SCHOOL, PROCEED ACROSS THEKU RIVIA MASKRAAL PROCEED STRAIGHT, ENTER SECTION MADADENI, TURN RIGHT AT ISCOR HOSTEL, VIA ISCOR HOSTEL (INGQAYI HOSTEL) PROCEED STRAIGHT TURN LEFT AT EMATSHENI AMHLOPHE, TURN RIGHT AT CORNER HOUSE KWAMDLALOSE PROCEED STRAIGHT TURN LEFT SHOPRITE CHECKERS ENTER CHECKERS APPROVED TAXI RANK OFF-LOAD AND RETURN WITH SAME ROUTE TO MASONDEZA. ALTERNATIVE ROUTE FROM KWAMDLALOSE CORNER HOUSE PROCEED STRAIGHT VIA CHECKERS SHOPPING CENTER, VIA SECTION 3 CLINIC, TURN RIGHT AT ROAD INTERSECTION PROCEED STRAIGHT VIA KWASIBALI TURN LEFT AT METHODIST CHURCH PROCEED STRAIGHT VIA SECTION 1 TAXI RANK VIA KHUZANI, VIA EMBONGOLWENI, VIA BP GARAGE, VIA IKHWEZI SECTION, VIA MADADENI POLICE STATION AT THE ROBOT TURN LEFT PROCEED STRAIGHT ENTER MAGISTRATE AND WELFARE OFFICE PARKING AND LOAD / OFFLOAD. RETURN THE SAME ROUTE TO MADADENI CHECKERS.</p>
12.23	<p>2202BR2202BR00057621 - MADADENI TO MADADENI (SIBHASHA KILBARCHAN)  FROM NEWCASTLE TAXI RANK, TURN LEFT INTO TERMINUS STREET, TURN RIGHT AT VOORTREKKER STREET, TURN LEFT AT KIRKLAND STREET, AND TURN RIGHT AT ALLEN STREET.  ALTERNATIVE.  FROM NEWCASTLE TAXI RANK, TURN RIGHT AT TERMINUS STREET, TURN LEFT AT SUTHERLAND STREET, TURN LEFT AT HOSPITAL VIA PROVINCIAL HOSPITAL NEWCASTLE PRISON TURN RIGHT INTO ALLEN STREET, PROCEED TURN RIGHT INTO N11 LADYSMITH ROAD, TURN RIGHT TO INDIAN VILLAGE RETURN SAME ROUTE ACROSS N11, LEFT INTO KILBARCHEN VILLAGE, TURN LEFT AT 4TH AVENUE RETURN SAME ROUTE TURN LEFT INTO INGAGANE ROAD, TURN LEFT TO KILBARCHEN GOLF CLUB RETURN SAME ROUTE TURN LEFT, AT BUTHELEZI STREET VIA OLD POWERSTATION, PROCEED STRAIGHT INTO INGAGANE TOWNSHIP TURN LEFT INTO INGAGANE CLUB INTO 3RD AVENUE AT INGAGANE TOWNSHIP OFFICE RETURN WITH SAME ROUTE TO MADADENI.  ALTERNATIVE.  ROUTE FROM NEWCASTLE TAXI RANK PROCEED ACROSS TERMINUS STREET, TURN LEFT AT VOORTREKKER STREET, TURN RIGHT AT KIRKLAND STREET, PROCEED STRAIGHT TURN LEFT AT SUTHERLAND STREET VIA PICK N PAY SHOPPING CENTER VIA TECHNIKON SA, TURN LEFT AT HOSPITAL STREET PROCEED STRAIGHT TURN RIGHT ALLEN STREET VIA ARBOR PARK SUBURB, TURN LEFT ENTER N11 TURN RIGHT INTO P483 ROAD TO MADADENI, OSIZWENI AND UTRECHT, TURN RIGHT KARBOCHEM VIA KARBOCHEM PROCEED STRAIGHT VIA ROY POINT CEMETERY, PROCEED STRAIGHT ENTER VEZIBUHLE SETTLEMENT (KNOWN AS EMPONGPONGWENI) RETURN WITH THE SAME ROUTE TO NEWCASTLE APPROVED TAXI RANK. ALTERNATIVE TO ROUTE 11 TURN RIGHT TO BALLANGEIGH AND RETURN AND TURN LEFT TO VEZIBUHLE.</p>
12.24	<p>2202BR2202BS00057622 - MADADENI TO OSIZWENI FROM MADADENI TO OSIZWENI TOWNSHIP FROM MAGISTRATE OFFICE, MADADENI TOWNSHIP, TURN LEFT ENTER ROAD BETWEEN SECTION 2 AND MUNICIPALITY OFFICES, TURN RIGHT AT BP GARAGE PROCEED STRAIGHT VIA IMBONGOLWENI CHURCH, VIA KHUZANI SHOPPING CENTRE VIA METHODIST CHURCH, SECTIONS 1 PROCEED STRAIGHT AT FOUR WAY STOP ON ROAD BETWEEN RIVERSIDE HOUSES AND SECTION 3 TURN RIGHT AT KWAMABOYA, VIA EHASHINI STOP, VIA ST HOHN CHURCH, TURN RIGHT AT CHECKERS SHOPPING CENTER VIA CLINIC SECTION 3, TURN LEFT AT CLINIC, AND PROCEED VIA MADADENI LIBRARY, VIA BEER WHOLESALER DEPORT, VIA MAZIBUYE TESTING STATION, PROCEED STRAIGHT, AT ZENZELE SHOPPING CENTER, TURN RIGHT AND TURN LEFT VIA MADADENI HOSPITAL ROAD BETWEEN SECTION 6 AND MADADENI HOSPITAL, TURN LEFT AT AMAZULU HIGH SCHOOL, TURN RIGHT AT ROAD INTERSECTION (ROAD BETWEEN SECTION 6 AND SECTION 7), VIA MADODA SHOPPING ENTERPRISE, TURN RIGHT AT MADADENI BREWERY VIA MOYOMUHLE TAXI RANK, TURN LEFT AT THE ROBOT ENTER ROAD TO OSIZWENI AND UTRECHT VIA NINE MILE STOP, VIA BLAAUBOSCH AREA, TURN RIGHT AT EMPANGENI, TURN LEFT ENTER OSIZWENI TOWNSHIP (SOUTH), PROCEED STRAIGHT VIA QHUBIMFUNDU S. P. SCHOOL AND VIA XOLANI HIGH SCHOOL, TURN RIGHT AT KWAMASHU STOP, TURN LEFT AT MPHAZIMA RESTAURANT AND HLANGANANI SHOPPING CENTRE, PROCEED STRAIGHT, TURN RIGHT AT ROAD INTERSECTION VIA OSIZWENI BUSINESS ARE, VIA POST OFFICE (OSIZWENI) AND S.A.P.S. STATION, TURN LEFT PROCEED STRAIGHT TO TOP TANK, TURN LEFT KWAMBHOKO (SAND SUPPLY DEPORT) VIA LONG HOMES HOUSING, TURN RIGHT AT MATSHEKETSHENI SECTION, VIA KWA BOB SHOPPING CENTRE, AND MASKOPHASINI, TURN LEFT AT DEPOT, ON THE THIRD ROAD FROM KHUZANI SHOPPING CENTRE, TURN RIGHT VIA KWAMAKHANYA SHOPPING CENTER, TURN RIGHT AT KWA VILAKAZI CORNER HOUSE, VIA 5 STAR CENTRE AND FIRE STATION OSIZWENI, AND TURN RIGHT AT T.V. LIQUOR STORE, PROCEED STRAIGHT VIA KAKALASPAN AREA (RURAL AREA) VIA MILLENNIUM CASH STORE, EMPOMPINI RETURN SAME ROUTE TO MADADENI TOWNSHIP.</p>
12.25	<p>2100F52202BQ00057623 - NEWCASTLE TO NEWCASTLE (IMPONDO/BAHLOKAZI)  FROM NEWCASTLE APPROVED TAXI RANK, TURN RIGHT AT TERMINUS STREET, TURN LEFT AT GURTHELAND STREET, TURN RIGHT AT SCOTTS STREET, VIA PICK N PAY SHOPPING CENTRE, PROCEED STRAIGHT VIA CAPRICORNA HOTEL, ENTER BOUNDARY STREET AT LENOXTON TOWNSHIP, PROCEED VIA CALTEX GARAGE (PETROL), VIA RICHVIEW CIVIC HALL, VIA BABS SCRAP YARD, VIA NCANDU COMBINED SCHOOL, TURN LEFT AT CHEMSFORD ROAD, VIA FARMERS ASSOCIATION AUCTION SALE, TURN RIGHT TO ROAD D502 TO EKUSENI YOUTH DEVELOPMENT CENTRE, ENTER CHEMSFORD ROAD, PROCEED STRAIGHT, AT CHEMSFORD DAM, TURN RIGHT INTO ROAD R621 TO BAHLOKAZI HIGH SCHOOL, RETURN WITH THE SAME ROUTE R621 FROM HAIGH SCHOOL VIA CHEMSFORD WATER WORKS, RETURN WITH THE SAME ROUTE FROM GIJIMA SCHOOL R621, TURN RIGHT AT CHEMSFORD DAM, RETURN WITH THE SAME ROUTE TO NEWCASTLE APPROVED TAXI RANK.</p>





## transport

Department:  
Transport  
Province of KwaZulu-Natal

## GAZETTE

LGKZNG13-2021-JUL

REGION: ALL

12.26	2202BR2100F500057624 - MADADENI TO NEWCASTLE	FROM P1 SECTION 7(P) PROCEED STRAIGHT TO KWAMAKHULUKHULU SUPERMARKET. TURN LEFT AT THE CORNER PROCEED STRAIGHT, TURN RIGHT ENGULUBENI OR KUSAKUSA ENTER M-SECTION 7, VIA EYAKHO SHOPPING COMPLEX PROCEED STRAIGHT VIA EKHAMDUZE STORE, TURN LEFT AT LOKOTHWAYO BRICK & TILE SUPPLY, TURN RIGHT AT EKHAMDUZELIQUOR STORE ENTER L SECTION PROCEED, STRAIGHT TURN RIGHT, AT INTERSECTION, ENTER ROAD BETWEEN SECTION 7 (L0 AND SECTION 6, TURN LEFT PROCEED STRAIGHT, VIA AMAZULU HIGH SCHOOL, TURN LEFT AT EYETHU MOTORS SPARES. PROCEED STRAIGHT ON ROAD BETWEEN MADADENI HOSPITAL AND SECTION 6, TURN LEFT AT ZENZELE SHOPPING CENTRE ENTER ROAD BETWEEN SECTION 5 MADADENI HOSPITAL, PROCEED STRAIGHT TURN RIGHT ENTER ROAD SECTION 5 AND OPEN VELD, VIA CRIPPLE CENTRE, VIA CIRCUIT OFFICE, VIA AMAJUBA TECHNOLOGY CENTRE PROCEED STRAIGHT TURN LEFT, VIA AMAJUBA COLLEGE, VIA MAGISTRATES OFFICE, VIA MADADENI POLICE STATION PROCEED STRAIGHT ACROSS ROBOT, TURN RIGHT ON P483 ROAD, TO NEWCASTLE, VIA MATUKUSA NEW SETTLEMENT, TURN RIGHT KEYWAY ROBOT ENTER ASIPHEPHE ROAD PROCEED STRAIGHT ENTER ALBERT WESSELS DRIVE, VIA EMABHODINI PROCEED STRAIGHT VIA ENGINE GARAGE, PROCEED STRAIGHT ACROSS 4 WAY STOP TURN RIGHT AT ROBOT INTO FARADAY STREET, VIA KADBRO VEHICLE TESTING ENTER HARDWICK STREET, TURN OR PROCEED STRAIGHT, VIA VLAM CRESCENT TURN RIGHT AT HARDWICK STREET PROCEED STRAIGHT, TURN LEFT KINGS HOTEL ENTER HARDING STREET PROCEED STRAIGHT, TURN LEFT. ALLEN STREET PROCEED STRAIGHT, TURN LEFT AT KIRKLAND STREET, TURN RIGHT AT VOORTREKKER STREET PROCEED STRAIGHT TERMINUS ENTER APPROVED NEWCASTLE TAXI RANK. RETURN SAME ROUTE TO P1 SECTION 7.
12.27	2100F522071010057635 - NEWCASTLE TO MONDLO	FROM APPROVED TAXI RANK IN NEWCASTLE PROCEED STRAIGHT ACROSS TERMINUS STREET INTO VOORTREKKER STREET, TURN LEFT AT KIRKLAND STREET, TURN RIGHT AT ALLEN STREET PROCEED STRAIGHT, VIA ARBOR PARK SUBURB. TURN LEFT ENTER N11 ROAD, TURN RIGHT INTO P483 ROAD VIA OSIZWENI TO UTRECHT, TURN RIGHT AT UTRECHT ROAD INTERSECTION ENTER ROAD R34 ROAD. PROCEED STRAIGHT AT BLOOD RIVER PROCEED STRAIGHT ACROSS R33 ROAD ENTER P54 ROAD TO NQUTHU, TURN LEFT AT KWAGRACE SHOPPING CENTRE PROCEED STRAIGHT ON THAT ROAD ENTER MONDLO. TURN LEFT TO MONDLO TAXI RANK. RETURN SAME ROUTE TO NEWCASTLE.
12.28	2100F52207GY10057636 - NEWCASTLE TO NQUTHU	FROM APPROVES TAXI RANK IN NEWCASTLE PROCEED STRAIGHT ACROSS TERMINUS STREET INTO VOORTREKKER STREET, TURN LEFT AT KIRKLAND STREET, TURN RIGHT AT ALLEN STREET PROCEED STRAIGHT, VIA ARBOR PARK SUBURB, TURN LEFT ENTER N11 ROAD THEN TURN RIGHT INTO P483 ROAD VIA OSIZWENI ROAD TO UTRECHT, TURN RIGHT AT UTRECHT ROAD INTERSECTION ENTER R34 ROAD. PROCEED STRAIGHT AT BLOOD RIVER CROSSROAD PROCEED ACROSS R33 ROAD ENTER P54 ROAD TO NQUTHU APPROVED TAXI RANK DESTINATION, RETURN SAME ROUTE TO NEWCASTLE.
12.29	2202BQ2207J810057637 - NEWCASTLE TO PAULPIETERSBURG	FROM NEWCASTLE TAXI RANK, PROCEED STRAIGHT ACROSS TERMINUS STREET INTO VOORTREKKER STREET PROCEED STRAIGHT, TURN LEFT AT KIRKLAND STREET, TURN RIGHT AT ALLEN STREET PROCEED STRAIGHT VIA ARBOR PARK SUBURB, TURN LEFT ENTER N11 ROAD PROCEED STRAIGHT, TURN RIGHT INTO P483 VIA OSIZWENI TO UTRECHT, TURN RIGHT AT UTRECHT ROAD INTERSECTION ENTER R34 ROAD PROCEED STRAIGHT, TURN LEFT AT BLOOD RIVER ENTER R33 ROAD AND R34 PROCEED STRAIGHT TO VRYHEID, TURN LEFT AT STILWATER BP GARAGE PROCEED STRAIGHT ENTER R33 ROAD TO PAULPIETERSBURG TURN RIGHT AT KRUGER STREET PROCEED STRAIGHT ENTER PAULPIETERSBURG TAXI RANK. RETURN SAME ROUTE TO NEWCASTLE.
12.30	2202BQ2100HB10057641 - NEWCASTLE TO PONGOLA	FROM NEWCASTLE TAXI RANK PROCEED STRAIGHT ACROSS TERMINUS STREET TURN LEFT AT KIRKLAND STREET TURN RIGHT AT ALLEN STREET (MAIN STREET) PROCEED STRAIGHT TO ARBOR PARK SUBURB TURN LEFT ENTER N11 ROAD, PROCEED STRAIGHT TURN RIGHT INTO R483 TO OSIZWENI, UTRECHT TURN RIGHT AT UTRECHT ROAD INTERSECTION ENTER R34 ROAD PROCEED STRAIGHT TURN LEFT AT BLOODRIVER ROAD INTERSECTION ENTER R33 AND R34 PROCEED STRAIGHT TO STILWATER BP GARAGE TURN RIGHT AT CROSS ROAD BEFORE REACHING VRYHEID PROCEED ON R34 TO BHEKZULU TOWNSHIP ENTER R69 ROAD TO LOUWSBURG TURN LEFT AT ROAD INTERSECTION ENTER R66 ROAD TO MAGUDU, TURN LEFT ENTER N2 ROAD PROCEED STRAIGHT ENTER PONGOLA TAXI RANK RETURN SAME ROUTE TO NEWCASTLE.
12.31	2202BR2100F500057611 - MADADENI TO NEWCASTLE	FROM KWAHOFINA ECANAN SECTION NEW SETTLEMENT HOUSING AND THE RIVERSIDE PROCEED STRAIGHT ON ROAD BETWEEN SECTION 3 AND RIVERSIDE HOUSING AT FOUR WAY STOP PROCEED STRAIGHT VIA METHODIST CHURCH VIA SECTION 1 CLINIC AND TAXI RANK, TURN RIGHT AT SECTION 1 RANK PROCEED STRAIGHT, TURN LEFT AT KWAMAVUSO CORNER HOUSE PROCEED STRAIGHT, TURN LEFT AT LUTHERAN CHURCH PROCEED STRAIGHT, TURN RIGHT EMBONGOLWENI CHURCH, VIA BP GARAGE, VIA AMAJUBA DISTRICT OFFICE IKHWEZI SECTION AND VIA SAPS STATION MADADENI AT ROBOT, TURN RIGHT TO INGAGANE INTERSECTION, TURN RIGHT AT THE ROBOT CROSSING INGAGANE RIVER VIA RAILWAY STATION MATUKUSA NEW TOWNSHIP AT KEYWAY MOTORS (MATUKUSA) ROBOT PROCEED STRAIGHT VIA RAILWAY STATION KARBOCHEM, TURN LEFT ENTER ROAD N11 AND TURN RIGHT INTO ALLEN STREET TO NEWCASTLE, VIA ARBOR PARK TOWN HOUSES, PROCEED ON ALLEN STREET ENTER NEWCASTLE, TURN LEFT AT KIRKLAND STREET, TURN RIGHT AT VOORTREKKER STREET PROCEED STRAIGHT ACROSS TERMINUS STREET TAXI RANK. RETURN WITH THE SAME ROUTE TO MADADENI TOWNSHIP.  OR  TURN RIGHT AT KEYWAY MOTORS ROBOT INTO ALBERT WESSELS ROAD VIA EMABHODINI NEWCASTLE TEXTILE INDUSTRIES AND HEAVY ENGINEERING INDUSTRY. PROCEED STRAIGHT VIA ENGINE GARAGE. VIA FOUR WAY STOP PROCEED STRAIGHT, TURN RIGHT AT ROBOT VIA KADBRO TESTING STATION, TURN RIGHT ENTER HARDWICK STREET, TURN LEFT AT KINGS HOTEL INTO HARDING STREET PROCEED STRAIGHT, TURN RIGHT AT BP GARAGE AND BRAD LOWS FURNISHERS, INTO ALLEN STREET PROCEED STRAIGHT, TURN LEFT AT KIRKLAND STREET, TURN RIGHT INTO VOORTREKKER STREET PROCEED STRAIGHT ACROSS TERMINUS STREET ENTER NEWCASTLE APPROVED TAXI RANK. RETURN WITH SAME ROUTE TO MADADENI TOWNSHIP.



## transport

Department:  
Transport  
Province of KwaZulu-Natal

## GAZETTE

LGKZNG13-2021-JUL

REGION: ALL

1) <b>Application Number:</b> APP0130998	2) <b>Gazette Number:</b> LGKZNG13-2021-JUL
3) <b>Applicant:</b> MK SHOZI <b>ID NO.</b> 6308025716086 <b>Association:</b> NEWTOWN ABC TRANS MINIBUS OWNERS ASS.	4) <b>Applicant Address:</b> LOT 1046 RIVERDENE NEWLANDS WEST DURBAN 4037
5) <b>Existing Licence Holder:</b> TS MABIZELA <b>ID NO.</b> 5804025926080	6) <b>Existing Licence Holder Address:</b> A 798 INANDA NEWTOWN P O INANDA DURBAN KWA ZULU-NATAL 4310
7) <b>Type of application:</b> RENEWAL AND NORMAL TRANSFER AND COV	8) <b>Operating Licence Number:</b> LGKZN1403001069
9) <b>Vehicle Type:</b> MINIBUS	10) 1 X 15 (SEATED) + 0 (STANDING)
11) <b>Region:</b> GREATER NORTH	
12.1	<p>2206UG2206S900049225 - BESTER TO KWA-MASHU</p> <p>FROM ANY OF THE ABOVE ROUTES TO THE FOLLOWING DESTINATIONS BESTER'S TAXI RANK.</p> <p>FROM ANY OF THE INNER CIRCLE ROUTES ABOVE, INTO KING BHEKUZULU ROAD, ALONG KING BHEKUZULU ROAD, LEFT INTO ITHENDELE DRIVE, LEFT INTO NTUZUMA ACCESS ROAD, RIGHT INTO THE ON-RAMP TO THE M25, RIGHT INTO BESTER'S TAXI RANK AND RETURN ALONG THE SAME ROUTE IN REVERSE.</p> <p>2.2. KWAMASHU CROSS ROADS</p> <p>FROM ANY OF THE INNER CIRCLE ROUTES ABOVE INTO M25, RIGHT PROCEEDING ALONG M25 ON-RAMP, INTO M25, LEFT INTO MALANDELA ROAD OFF-RAMP, RIGHT INTO MALANDELA ROAD, AND PROCEED TURNING RIGHT INTO KWAMASHU CROSSROADS TAXI RANK AND RETURN ALONG THE SAME ROUTE IN REVERSE.</p> <p>2.3.KWAMASHU STATION</p> <p>FROM ANY OF THE INNER CIRCLE ROUTES ABOVE INTO ITHENDELE ROAD INTO:</p> <p>2.3.1NYALA ROAD, PROCEED ALONG NYALA ROAD, RIGHT INTO BHEJANE ROAD AND PROCEED TO KWAMASHU TAXI RANK AND RETURN ALONG THE SAME ROUTE IN REVERSE.</p> <p>2.3.2. NYALA ROAD, LEFT INTO SIBISI ROAD, RIGHT INTO BHEJANE ROAD AND PROCEED TO KWAMASHU TAXI RANK AND RETURN ALONG THE SAME ROUTE IN REVERSE.</p>
12.2	<p>21004R2206OA00049229 - DURBAN METRO TO INANDA</p> <p>5.1.SOLDIER'S WAY TAXI RANK</p> <p>SOLDIER'S WAY TAXI RANK, INTO FIELD STREET, INTO ALBERT STREET, INTO UMGENI ROAD, ACROSS CONNAUGHT BRIDGE, INTO NORTH COAST ROAD, ONTO THE M25, INTO NTUZUMA ACCESS ROAD OFF-RAMP, LEFT INTO NTUZUMA ACCESS ROAD AND PROCEED ALONG ANY OF THE INNER CIRCLE ROUTES IN REVERSE.</p> <p>5.2. SOLDIER'S WAY TAXI RANK</p> <p>FROM SOLDIER'S WAY TAXI RANK, INTO FIELD STREET, LEFT INTO LEOPOLD STREET, INTO CANONGATE ROAD, INTO THE WESTERN FREEWAY (N3), ONTO THE N2, ALONG THE KWAMASHU HIGHWAY (M25), INTO NTUZUMA ACCESS ROAD OFF-RAMP, LEFT INTO NTUZUMA ACCESS ROAD AND PROCEED ALONG ANY OF THE INNER CIRCLE ROUTES IN REVERSE.</p> <p>5.3. CENTENARY ROAD TAXI RANK</p> <p>FROM CENTENARY ROAD TAXI RANK, INTO MARKET ROAD, LEFT INTO ALICE STREET, LEFT INTO ALBERT STREET, INTO UMGENI ROAD, INTO NORTH COAST ROAD, INTO THE M25, INTO NTUZUMA ACCESS ROAD OFF-RAMP, LEFT INTO NTUZUMA ACCESS ROAD, AND PROCEED ALONG ANY OF THE INNER CIRCLE ROUTES IN REVERSE.</p> <p>5.4. CENTENARY ROAD TAXI RANK</p> <p>FROM CENTENARY TAXI RANK, INTO MARKET ROAD, RIGHT INTO LEOPOLD STREET, INTO CANONGATE ROAD, INTO THE WESTERN FREEWAY (N3), INTO THE N2, ALONG THE N2, INTO KWAMASHU HIGHWAY (M25), INTO NTUZUMA ACCESS ROAD OFF-RAMP, LEFT INTO NTUZUMA ACCESS ROAD AND PROCEED ALONG ANY OF THE INNER ROUTES IN REVERSE.</p>
12.3	<p>2202HT2206OB00049224 - INANDA NU TO INANDA-GLEBE</p> <p>APPROVED ROUTES 1, 2, 3, 4, 5 NEWTOWN ABC TRANS MINIBUS OWNERS ASSOCIATION ROUTE 1 1. INNER CIRCLE ROUTES WITHIN NEWTOWN A, B, &amp; C. SOWETO &amp; INANDA GLEBE A. FROM A TAXI RANK CORNER OF KING BHEKUZULU ROAD AND AN ACCESS ROAD TO NEWTOWN "A", LEFT INTO KING BHEKUZULU ROAD, TURN RIGHT PROCEEDING ALONG KING BHEKUZULU ROAD, TURN LEFT BEFORE THE MARKET, PROCEED ALONG THIS ROAD PARALLEL TO SOWETO, PROCEED UNTIL INTERSECTION WITH KING BHEKUZULU ROAD, PROCEED TO THE RANK CORNER OF KING BHEKUZULU ROAD AND THE ROAD TO INANDA NEWTOWN "A". "B. FROM THE RANK IN (1) ABOVE, LEFT INTO KING BHEKUZULU ROAD, PROCEED TURN LEFT " INTO KING BHEKUZULU ROAD, RIGHT INTO KING BHEKUZULU ROAD, LEFT INTO UNNAMED ROAD TO INANDA GLEBE. TURN LEFT AND PROCEED ALONG AN UNNAMED ROAD UNTIL INTERSECTION WITH SOWETO GROVE, LEFT INTO SOWETO GROVE, TURN RIGHT INTO KING BHEKUZULU DRIVE, ALONG SANDLWANA DRIVE INTO SIYAYA ROAD, LEFT INTO KING BHEKUZULU ROAD, RIGHT INTO KHUPHUKA GROVE, LEFT INTO PHAPHAMA AVENUE, PROCEED TURNING LEFT INTO PHAPHAMA AVENUE, TURN RIGHT INTO M25..... "C. FROM THE RANK CORNER OF KING BHEKUZULU ROAD AND THE ACCESS ROAD TO "NEWTOWN "A", TURN RIGHT INTO KING BHEKUZULU ROAD, RIGHT INTO AN ACCESS ROAD, LEFT INTO KING BHEKUZULU ROAD, LEFT INTO SANDLWANA DRIVE, ALONG SANDLWANA DRIVE, INTO SIYAYA ROAD, RIGHT INTO KING BHEKUZULU ROAD, LEFT INTO SINAMUVA DRIVE, RIGHT INTO SOMLANDELA DRIVE, RIGHT INTO AN UNNAMED ROAD, LEFT INTO ITHENDELE DRIVE, LEFT INTO NTUZUMA ACCESS ROAD, RIGHT INTO M25..... "D. FROM A TAXI RANK CORNER OF KING BHEKUZULU ROAD AND ACCESS ROAD TO "NEWTOWN "A", RIGHT INTO KING BHEKUZULU ROAD, INTO ACCESS ROAD, INTO SOWETO GROVE, RIGHT INTO SENZAKAHLE WALK, RIGHT INTO MASICEBE WAY AND PROCEED TURNING LEFT INTO SOWETO GROVE, THEN RIGHT INTO KING BHEKUZULU ROAD, LEFT INTO SANDLWANA DRIVE AND PROCEED AS PER ROUTE (B) ABOVE.</p>



## transport

Department:  
Transport  
Province of KwaZulu-Natal

## GAZETTE

LGKZNG13-2021-JUL

REGION: ALL

12.4	<p>2206OA21004R00049226 - NEWTOWN TO DURBAN METRO</p> <p>3. FROM ANY OF THE INNER CIRCLE ROUTE ABOVE TO DURBAN (AND RETURN AS PER ROUTES IN 5).</p> <p>3.1. OLD NORTH COAST ROAD</p> <p>NORTH COAST ROAD PASS CONNAUGHT BRIDGE INTO UMGENI ROAD, ALONG UMGENI ROAD INTO SOLDIERS WAY, SOLDIERS WAY TAXI RANK INTO FIELD STREET, LEOPOLD STREET, WARWICK AVENUE INTO CENTENARY ROAD TAXI RANK.</p> <p>3.2. VIA SPAGHETTI JUNCTION.</p> <p>N2 ON RAMP TO SPAGHETTI JUNCTION ALONG N3, INTO OLD DUTCH ROAD, LEFT INTO CENTENARY ROAD AND PROCEED TO CENTENARY ROAD TAXI RANK.</p> <p>3.3. VIA POINT.</p> <p>ALONG UMGENI ROAD, ARGYLE ROAD, BRICKHILL ROAD, POINT ROAD, BAY TERRACE, STANGER STREET, ORDNANCE ROAD, LEFT INTO SOLDIERS WAY, RIGHT INTO QUEENS STREET, RIGHT INTO FIELD STREET, RIGHT INTO SOLDIER'S WAY TAXI RANK.</p> <p>(RESTRICTED FROM PICKING UP OR SETTING DOWN INTERMEDIATE PASSENGERS FROM ARGYLE ROAD TO ORDNANCE ROAD ON FORWARD AND RETURN JOURNEYS).</p>
12.5	<p>2206OA21004R00049228 - INANDA NEWTOWN TO DURBAN METRO</p> <p>ALONG ANY OF THE INNER CIRCLE ROUTES ABOVE, INTO AND ALONG THE M25, RIGHT INTO THE N2, INTO THE M19/ M21 OFF-RAMP, RIGHT INTO THE M19, INTO SHEPSTONE ROAD, OLD MAIN ROAD, ESCOM ROAD, SHEPSTONE ROAD, RIGHT INTO CROMPTON STREET, RIGHT INTO OLD MAIN ROAD, LEFT INTO ANDERSON ROAD AND PROCEED TO HILL STREET TAXI RANK AND RETURN ALONG THE SAME ROUTE IN REVERSE.</p> <p>OR</p> <p>OLD MAIN ROAD, INTO RICHMOND ROAD, INTO TRAFFORD ROAD, HILLCLIMB ROAD, KHAYALAMI ROAD, CIRCUIT ROAD, MALCOLM ROAD, ALBERT ROAD, ALEXANDER ROAD TO WESTMED AND RETURN ALONG ALEXANDER ROAD, LEFT INTO RICHMOND ROAD, INTO OLD MAIN ROAD, RIGHT INTO ANDERSON ROAD AND PROCEED TO HILL STREET TAXI RANK AND RETURN ALONG THE SAME ROUTE IN REVERSE.</p>



## transport

Department:  
Transport  
Province of KwaZulu-Natal

## GAZETTE

LGKZNG13-2021-JUL

REGION: ALL

1)	<b>Application Number:</b> APP0130999	2)	<b>Gazette Number:</b> LGKZNG13-2021-JUL
3)	<b>Applicant:</b> BE DLAMINI <b>ID NO.</b> 7610155453086 <b>Association:</b> IMBALI UNIT 13 AND 15 TAXI ASSOCIATION	4)	<b>Applicant Address:</b> 440 NHLOSANA ROAD UNIT 13 IMBALI KWA-ZULU NATAL 3200
5)	<b>Existing Licence Holder:</b> NOT APPLICABLE <b>ID NO.</b> NOT APPLICABLE	6)	<b>Existing Licence Holder Address:</b> NOT APPLICABLE
7)	<b>Type of application:</b> NEW OPERATING LICENCE	8)	<b>Operating Licence Number:</b> LKNKZN0154282
9)	<b>Vehicle Type:</b> MINIBUS	10)	1 X 15 (SEATED) + 0 (STANDING)
11)	<b>Region:</b> UMGUNGUNDLOVU		
12.1	<p>22069J22068T00052426 - IMBALI TO PIETERMARITZBURG</p> <p>PHASE 4 INBOUND. PHEZULU / NOZULU ROAD TERMINUS (KPE0006) TO SLATTER STREET TAXI TERMINAL (KPC0023).</p> <p>FROM PHEZULU, N30, UNNAMED ROAD, N20, RETURN N30, PHEZULU, NOZULU, WILLOWFONTEIN, F.J. SITHOLE, SUTHERLAND, MOSES MABHIDA (EDENDALE), LANGALIBALELE (LONGMARKET), RETIEF, PIETERMARITZ, SLATTER STREET TAXI TERMINAL.</p> <p>OUTBOUND. SLATTER STREET TAXI TERMINAL (KPC0023) TO PHEZULU / NOZULU ROAD TERMINUS. (KPE0006)</p> <p>FROM SLATTER STREET, PIETERMARITZ, PINE, MOSES MABHIDA (EDENDALE), SUTHERLAND, F.J. SITHOLE, WILLOWFONTEIN, NOZULU, PHEZULU</p> <p>ALTERNATE ROUTINGS.</p> <p>OUTBOUND.</p> <p>A. PIETERMARITZ, WEST STREET BUS / TAXI STATION, WEST, JABU NDLOVU (LOOP), MOSES MABHIDA (EDENDALE), SUTHERLAND, F.J. SITHOLE, WILLOWFONTEIN, ROUTE 9, ROUTE 6, N30, UNNAMED, N30, PHEZULU.</p> <p>B. PIETERMARITZ, WEST STREET BUS / TAXI STATION, WEST, BURGER, MOSES MABHIDA (EDENDALE), SUTHERLAND, F.J. SITHOLE, WILLOWFONTEIN, ROUTE 9, ROUTE 6, N30, UNNAMED, PHEZULU.</p> <p>C. PIETERMARITZ, WEST STREET BUS / TAXI STATION, WEST, PRINCE ALFRED, CAMPSDRIFT, MOSES MABHIDA (EDENDALE), SUTHERLAND, F.J. SITHOLE, WILLOWFONTEIN, ROUTE 9, ROUTE 6, N30, UNNAMED, N30, PHEZULU.</p>		
12.2	<p>22069J22068T00052427 - IMBALI 13 &amp; 15 TO PIETERMARITZBURG</p> <p>STOCKS PHASE 2,3 &amp; 4 INBOUND: FROM PHEZULU / NOZULU ROAD TERMINUS (KPE0006) TO SLATTER STREET TAXI TERMINAL (KPC0023).</p> <p>FROM: PHEZULU, N42, UNNAMED ROAD, UNNAMED ROAD, RETURN UNNAMED ROAD, N43, PHEZULU, NOZULU, WILLOWFONTEIN F.J. SITHOLE, SUTHERLAND, MOSES MABHIDA (EDENDALE), LANGALIBALELE (LONGMARKET), RETIEF, PIETERMARITZ, SLATTER STREET.</p> <p>OUTBOUND: FROM SLATTER STREET TAXI TERMINAL (KPC0023) TO PHEZULU / NOZULU ROAD TERMINUS (KPE0006).</p> <p>FROM: PIETERMARITZ, PINE, MOSES MABHIDA (EDENDALE), SUTHERLAND, F.J. SITHOLE, WILLOWFONTEIN, NOZULU, PHEZULU.</p> <p>ALTERNATE ROUTINGS</p> <p>A. OUTBOUND FROM: PIETERMARITZ, WEST STREET BUS / TAXI STATION, WEST, JABU NDLOVU (LOOP), MOSES MABHIDA (EDENDALE), SUTHERLAND, F.J. SITHOLE, WILLOWFONTEIN, NOZULU.</p> <p>B. FROM: PIETERMARITZ, WEST STREET BUS/TAXI STATION, BURGER, MOSES MABHIDA (EDENDALE), SUTHERLAND, F. J. SITHOLE, WILLOWFONTEIN, NOZULU.</p> <p>C. FROM: PIETERMARITZ, WEST STREET BUS/TAXI STATION, WEST, PRINCE ALFRED, CAMPSDRIFT, MOSES MABHIDA (EDENDALE), SUTHERLAND, F.J. SITHOLE, WILLOWFONTEIN, NOZULU.</p>		
12.3	<p>22069J22068T00052428 - IMBALI 13 &amp; 15 TO PIETERMARITZBURG</p> <p>PHASE 1 INBOUND: FROM EKUTHULENI ROAD TERMINUS (KPE0195) TO SLATTER STREET TAXI TERMINAL (KPC0023).</p> <p>FROM: EKUTHULENI, SAMELA, PHEZULU, NOZULU, SAMELA, EKUTHULENI, ROUTE 9, WILLOWFONTEIN, F.J. SITHOLE, SUTHERLAND, MOSES MABHIDA (EDENDALE), LANGALIBALELE (LONGMARKET), RETIEF, PIETERMARITZ, SLATTER STREET.</p> <p>OUTBOUND: FROM SLATTER STREET TAXI TERMINAL (KPC0023) TO EKUTHULENI ROAD TERMINUS (KPE0195).</p> <p>FROM: PIETERMARITZ, PINE, MOSES MABHIDA (EDENDALE), SUTHERLAND, F.J. SITHOLE, WILLOWFONTEIN, ROUTE 9, EKUTHULENI.</p> <p>ALTERNATE ROUTINGS</p> <p>OUTBOUND:</p> <p>A. FROM PIETERMARITZ, WEST STREET BUS / TAXI STATION, WEST, JABU NDLOVU (LOOP), MOSES MABHIDA (EDENDALE), SUTHERLAND, F.J. SITHOLE, WILLOWFONTEIN ROUTE 9, EKUTHULENI.</p> <p>B. FROM PIETERMARITZ, WEST STREET BUS / TAXI STATION, WEST, BURGER, MOSES MABHIDA (EDENDALE), SUTHERLAND, F.J. SITHOLE, WILLOWFONTEIN, ROUTE 9, EKUTHULENI.</p> <p>C. FROM PIETERMARITZ, WEST STREET BUS / TAXI STATION, WEST, PRINCE ALFRED, CAMPSDRIFT, MOSES MABHIDA (EDENDALE), SUTHERLAND, F.J. SITHOLE, WILLOWFONTEIN, ROUTE 9, EKUTHULENI.</p>		



## transport

Department:  
Transport  
Province of KwaZulu-Natal

## GAZETTE

LGKZNG13-2021-JUL

REGION: ALL

12.4	<p>22069J22068T00052429 - IMBALI 13 &amp; 15 TO PIETERMARITZBURG</p> <p>4. UNIT 15</p> <p>INBOUND: FROM EKUTHULENI ROAD TERMINUS (KPE0195) TO SLATTER STREET TAXI TERMINAL (KPC0023). ROUTE: EKUTHULENI, NGCWE, HLOMUKA, NGCWE, EKUTHULENI, ROUTE 9, Q7, Q5, Q4, CEDAR, RETURN CEDAR, YELLOWWOOD, CEDAR, Q7, ROUTE 9, WILLOWFONTEIN, F.J. SITHOLE, SUTHERLAND, MOSES MABHIDA (EDENDALE), LANGALIBALELE (LONGMARKET), RETIEF, PIETERMARITZ, SLATTER</p> <p>OUTBOUND: FROM SLATTER STREET TAXI TERMINAL (KPC0023) TO EKUTHULENI ROAD TERMINUS (KPE0195) ROUTE: PIETERMARITZ, PINE, MOSES MABHIDA (EDENDALE), SUTHERLAND, F.J. SITHOLE, WILLOWFONTEIN, ROUTE9, EKUTHULENI.</p> <p>ALTERNATE ROUTINGS</p> <p>OUTBOUND:</p> <p>A. PIETERMARITZ, WEST STREET BUS / TAXI STATION, WEST, JABU NDLOVU (LOOP), MOSES MABHIDA (EDENDALE), SUTHERLAND, F.J. SITHOLE, WILLOWFONTEIN, ROUTE 9, EKUTHULENI.</p> <p>B. PIETERMARITZ, WEST STREET BUS/TAXI STATION, WEST, BURGER, MOSES MABHIDA (EDENDALE), SUTHERLAND, F.J. SITHOLE, WILLOWFONTEIN, ROUTE 9, EKUTHULENI.</p> <p>C. PIETERMARITZ, WEST STREET BUS/TAXI STATION, WEST, PRINCE ALFRED, CAMPSDRIFT, MOSES MABHIDA (EDENDALE), SUTHERLAND, F.J. SITHOLE, WILLOWFONTEIN, ROUTE9, EKUTHULENI.</p>
12.5	<p>22069J22068T00052430 - IMBALI 13 &amp; 15 TO PIETERMARITZBURG</p> <p>5. SHAYAMOYA</p> <p>INBOUND: FROM PHEZULU / NOZULU ROAD TERMINUS (KPE0006) TO SLATTER STREET TAXI TERMINAL (KPC0023). ROUTE: PHEZULU, N30, SIWELA, N33, N31 PHEZULU, NOZULU, WILLOWFONTEIN, F.J. SITHOLE, SUTHERLAND, EDENDALE, LONGMARKET, RETIEF, PIETERMARITZ, SLATTER.</p> <p>OUTBOUND: FROM SLATTER STREET TAXI TERMINAL (KPC0023) TO PHEZULU / NOZULU ROAD TERMINUS (KPE0006). ROUTE: PIETERMARITZ, PINE, MOSES MABHIDA (EDENDALE), SUTHERLAND, F.J. SITHOLE, WILLOWFONTEIN, NOZULU.</p> <p>ALTERNATE ROUTINGS.</p> <p>OUTBOUND.</p> <p>A. PIETERMARITZ, WEST STREET BUS / TAXI STATION, WEST, JABU NDLOVU (LOOP), MOSES MABHIDA (EDENDALE), SUTHERLAND, F.J. SITHOLE, WILLOWFONTEIN, NOZULU.</p> <p>B. PIETERMARITZ, WEST STREET BUS / TAXI STATION, WEST, PRINCE ALFRED, CAMPSDRIFT, MOSES MABHIDA (EDENDALE), SUTHERLAND, F.J. SITHOLE, WILLOWFONTEIN, NOZULU.</p> <p>C. PIETERMARITZ, WEST STREET BUS / TAXI STATION, WEST, PRINCE ALFRED, CAMPSDRIFT, MOSES MABHIDA (EDENDALE), SUTHERLAND, F.J. SITHOLE, WILLOWFONTEIN, NOZULU.</p>



## transport

Department:  
Transport  
Province of KwaZulu-Natal

## GAZETTE

LGKZNG13-2021-JUL

REGION: ALL

1) <b>Application Number:</b> APP0131013	2) <b>Gazette Number:</b> LGKZNG13-2021-JUL
3) <b>Applicant:</b> HC KHUMALO <b>ID NO.</b> 7608120601086 <b>Association:</b> NQUTHU DISTRICT PIONEERS TAXI ASSOC.	4) <b>Applicant Address:</b> P.O BOX 436 NQUTHU 3135
5) <b>Existing Licence Holder:</b> AC KHUMALO <b>ID NO.</b> 7010025970080	6) <b>Existing Licence Holder Address:</b> BOX 7188 NQUTHU KWAZULU-NATAL 3135
7) <b>Type of application:</b> DECEASED TRANSFER	8) <b>Operating Licence Number:</b> LGKZN0203000506
9) <b>Vehicle Type:</b> MINIBUS	10) 1 X 15 (SEATED) + 0 (STANDING)
11) <b>Region:</b> UMZINYATHI	
12.1	2207GY2207GY00050419 - CONDITIONS/RESTRICTIONS 1. PASSENGERS MAY BE PICKED UP AND / OR SET DOWN ONLY DESIGNATED TAXI RANKS OR TAXI STOPS, WHICH SHALL EXCLUDE BUS STOPS. 2. ON THE INBOUND TRIP TO DURBAN, PIETERMARITZBURG, EMPANGENI, NEWCASTLE, VRYHEID, DUNDEE, LADYSMITH, AND JOHANNESBURG NO PASSENGERS MAY BE PICKED UP ON ROUTE FROM LEAVING THE MAGISTERIAL OF NQUTHU UNTIL REACHING THE DESTINATION RANK. 3. ON THE RETURN TRIP TO NQUTHU, NO PASSENGERS MAY BE SET DOWN UNTIL REACHING THE MAGISTERIAL DISTRICT OF NQUTHU. 4. ENTRY OR RANKING ON PRIVATE PROPERTY IS NOT PERMITTED WITHOUT THE WRITTEN PERMISSION OF THE LANDLORD, A COPY OF WHICH MUST BE SUPPLIED TO THE BOARD BEFORE UPLIFTING THE OPERATING LICENCE 5. WITHOUT HAVING ENTERED INTO AN AGREEMENT WITH THE OTHER OPERATORS ON A COMMON ROUTE, AS CONTEMPLATED BY SECTION 88 (2) (B) OF ACT 22 OF 2000, PICKING UP OR SETTING DOWN OF PASSENGERS ON SUCH ROUTE IS NOT PERMITTED. A COPY OF SUCH AGREEMENT MUST BE SUPPLIED TO THE BOARD. 6. AT RANKS, WHETHER ON-STREET OR OFF-STREET, ONLY THE TAXIS THAT CAN BE ACCOMMODATED IN THE DEMARCATED AREA MAY OCCUPY THE RANK. EXCESS VEHICLES MUST HOLD ELSEWHERE AT DESIGNATED HOLDING ARREARS. 7. RANK PERMITS OR LETTERS OF AUTHORITY MUST BE PRODUCED WHEN UPLIFTING. IN RESPECT OF ALL RANKS IN MUNICIPAL ARREARS, IN PARTICULAR MAJOR TOWNS AND CITIES AND IN PARTICULAR IN RESPECT OF INTER-PROVINCIAL DESTINATIONS. 8. THE VEHICLE MUST BE COVERED BY MOTOR VEHICLE INSURANCE AS WELL AS PERSONAL LIABILITY INSURANCE. 9. THE ALLOCATION OF ANY ROUTE OR PORTION OF THE ROUTE IS SUBJECT TO THE CONDITION THAT HAS BEEN APPROVED AND ALLOCATED IN GOOD FAITH AND SUCH ROUTE WILL BE INVALID SHOULD IT TRANSPIRE THAT THE ROUTE OR PORTION THEREOF WILL, OR HAS CAUSED CONFLICT DUE TO IT HAVING BEEN APPROVED BASED ON INCORRECT OR FALSE INFORMATION SUPPLIED TO THE BOARD, OR AS A RESULT OF AN ERROR. IN SUCH INSTANCE THE OPERATING LICENCE MUST BE RETURNED TO THE BOARD FOR CORRECTION.
12.2	2207GY2207GY00050420 - FROM NQUTHU TAXI RANK TO POINT WITHIN THE PROVINCE OF KZN ONLY. NO PICKING UP OR SETTING DOWN OF PASSENGERS EN ROUTE.
12.3	2207GY2207GY00050412 - GRACE SUB TO NZIMANDE FROM GRACE SUB RANK, INTO AND ALONG P54, INTO R34, RIGHT INTO P251 AND PROCEED TO NZIMANDE MINE AND RETURN.
12.4	2207GY2207GY00050413 - GRACE SUB TO NZIMANDE FROM GRACE SUB RANK, INTO AND ALONG P54, INTO R34, RIGHT INTO P251 AND PROCEED TO NZIMANDE MINE AND RETURN.
12.5	2207GY2206KU10047656 - NQUTHU TO DURBAN FROM NQUTHU TAXI RANK INTO AND ALONG R68 TO BABANANGO, RIGHT INTO R34, PASSING THROUGH MELMOTH, RIGHT INTO R66 PASSING THROUGH ESHOWE, PROCEED ALONG R66, RIGHT INTO R102 TO NGINGINDLOVU AND PROCEED TO STANGER ALONG R102, PASSING THROUGH STANGER AND TO N2, RIGHT INTO R102/N2 AND PROCEED DIRECT TO DURBAN INTO R102 INTO UMGANGI ROAD (R102) SETTING DOWN AT DURBAN STATION AND PROCEED ALONG UMGANGI ROAD INTO SOLDIERS WAY, RIGHT INTO LEOPOLD STREET, LEFT INTO MARKET STREET, RIGHT INTO SMITH STREET, RIGHT INTO WARWICK AVENUE, INTO UNIVERSITY AVENUE TAXI RANK AND RETURN ALONG WARWICK AVENUE, RIGHT INTO ALICE STREET, LEFT INTO ALBERT STREET, RIGHT INTO UMGANGI ROAD AND RETURN TO NQUTHU ALONG THE FORWARD ROUTE IN REVERSE.
12.6	2207GY2202BQ10047668 - NQUTHU TO NEWCASTLE FROM NQUTHU TAXI RANK INTO AND ALONG INTO AND ALONG P54 TO BLOOD RIVER, INTO R34(P41), INTO R37, LEFT INTO N11 AND PROCEED TO NEWCASTLE, INTO ALLEN STREET AT THE LAST ROBOT TURN LEFT AND RIGHT TO NEWCASTLE TAXI RANK RETURN TO NQUTHU ALONG THE FORWARD ROUTE IN REVERSE.
12.7	2207GY2207J510047669 - NQUTHU TO EMOONDLO FROM NQUTHU TAXI RANK ALONG P54, TURN OFF AT MASONDO CROSSING WHICH BECOMES R9 PICKING UP AND DROPPING OFF EN ROUTE AND RETURN ALONG THE FORWARD ROUTE IN REVERSE.
12.8	2207GY2207J510047671 - NQUTHU TO VRYHEID FROM NQUTHU INTO AND ALONG P54, TURN OFF AT MASONDO CROSSING WHICH BECOMES R9, PROCEED ALONG MONDLO/GOBINSIMBI WHICH BECOMES R14 AND PROCEED TO JUNCTION OF VRYHEID AND MELMOTH ROADS WHICH BECOMES R43 AND PROCEED TO UTRECHT STREET IN VRYHEID AT THE FIRST ROBOT, TURN RIGHT AND SHORT LEFT VRYHEID TAXI RANK AND RETURN ALONG THE FORWARD ROUTE IN REVERSE.
12.9	2207GY2207EP10047677 - NQUTHU TO NKANDLA FROM NQUTHU TAXI RANK INTO AND ALONG R68 TO FORT LOUIS, INTO AND ALONG P50-3 STRAIGHT TO NKANDLA TAXI RANK AND RETURN ALONG THE FORWARD ROUTE IN REVERSE.
12.10	2207GY1205GJ10047654 - NQUTHU TO JOHANNESBURG FROM NQUTHU TAXI RANK R66 PROCEED TO MNYANDU CROSSING TURN LEFT TO R33/R68 BYPASS DUNDEE ALONG VICTORIA STREET, INTO KAREL LANDMAN, JOINING R68, RIGHT INTO AND LONG N11, BY PASS NEWCASTLE AND PROCEEDING THROUGH VOLKRUST ALONG JOUBERT STREET INTO DAN PIENAAR STREET (R543) INTO AND ALONG R23 TO STANDERTON, PASSING THROUGH STANDERTON, ALONG BOTHA STREET, LOMBARD STREET, KROG STREET INTO R23 BY PASSING GREYLINGSTAD AND BALFOUR TOWARDS HEIDELBERG, TURN RIGHT INTO N3, PROCEED DIRECT INTO VOSLOORUS TAXI RANK AND PROCEED INTO AND ALONG N17 TO GERMISTON TAXI RANK, OFF LOADING ONLY AND PROCEED DIRECT TO M2 INTO AND ALONG N12, PEASE ROAD INTO BARA CITY TAXI RANK AND RETURN INTO NQUTHU ALONG THE FORWARD ROUTE IN REVERSE.
12.11	2207GY1205GJ10047655 - NQUTHU TO JOHANNESBURG CBD FROM NQUTHU TAXI RANK INTO R34 TO BLOODRIVER, BYPASSING UTRECHT, RIGHT INTO N11 AND PROCEED AS IN ROUTE (JOHANNESBURG)
12.12	2207GY2207GY00047657 - NQUTHU TO EMPANGENI FROM NQUTHU TAXI RANK ALONG THE SAME ROUTE AS IN 3 ABOVE, UP TO NKWALINI ALONG R66 AT KWALINI TURN LEFT INTO AND ALONG R34, WHICH BECOMES MAIN ROAD AND PROCEED DIRECT TO EMPANGENI TAXI RANK AND RETURN THE FORWARD ROUTE IN REVERSE.
12.13	2207GY2207BP10047658 - NQUTHU TO DUNDEE FROM NQUTHU TAXI RANK, INTO P36/2 INTO R68, LEFT INTO R33 INTO VICTORIA STREET, RIGHT INTO SMITH STREET INTO DUNDEE TAXI RANK AND RETURN TO NQUTHU ALONG THE FORWARD ROUTE IN REVERSE.



## transport

Department:  
Transport  
Province of KwaZulu-Natal

## GAZETTE

LGKZNG13-2021-JUL

REGION: ALL

12.14	2207GY2207J510047659 - NQUTU TO NONDWENI FROM NQUTHU TAXI RANK TO NONDWENI TAXI RANK ALONG MAIN ROAD (P36-2 AND RETURN ALONG THE FORWARD ROUTE IN REVERSE.(PICKING UP AND SETTING DOWN PASSENGERS EN ROUTE.
12.15	2207J52207J500047660 - NONDWENI TO VRYHEID FROM NONDWENI INTO ALONG P63-2, LEFT INTO R48(P59-4) AND PROCEED TO MONDLO - VRYHEID ROAD CROSSING WHICH IS R17, TURN LEFT INTO R34 AND PROCEED INTO AND ALONG EAST STREET, LEFT INTO CHURCH STREET AND TURN LEFT INTO VRYHEID TAXI RANK AND RETURN ALONG FORWARD ROUTE IN RESERVE.
12.16	2207GY2206YH10047661 - NQUTHU TO ULUNDI  FROM NQUTHU TAXI RANK TO ULUNDI TAXI RANK PROCEED ALONG R68 TO BABANANGO ALONG R68, TURN LEFT TO GRAVEL ROAD P432 DOWN TO A T-JUNCTION FROM VRYHEID TO MELMOTH (R34) RIGHT INTO AND R34, LEFT INTO AND ALONG R66 INTO ULUNDI TAXI RANK AND RETURN WITH SOME PASSENGERS ALONG THE FORWARD ROUTE IN RESERVE.
12.17	2207GY2202DH10047662 - NQUTHU TO LADYSMITH  FROM NQUTHU TAXI RANK, INTO AND ALONG P36/1 (R68), LEFT INTO R33 TO DUNDEE, PASSING THROUGH DUNDEE ALONG VICTORIA STREET, INTO KAREL LANDMAN STREET, JOINING R68 AND PROCEED ALONG R68, BYPASSING GLENCOE, LEFT INTO ALONG N11-2 TO LADYSMITH. AT THE FIRST ROBOT, TURN LEFT INTO ILLING ROAD, AND PROCEEDS TO ILLING ROAD TAXI RANK AND RETURN ALONG THE FORWARDS ROUTE IN REVERSE
12.18	2207GY22068T10047663 - NQUTHU TO PIETERMARITZBURG  FROM NQUTHU TAXI RANK PROCEED AS PER ROUTE 31 TO LADYSMITH. UPON ENTERING LAD TO PIETERMARITZBURG VIA DUNDEE VIA WHICH BECOMES R33/R68 VIA GLENCOE R1YSMITH TURN LEFT AT THE FIRST TRAFFIC LIGHT INTO AND ALONG R44 INTO P325 BECOMING P544, INTO R103 BYPASSING COLENSO INTO N3 AND PROCEED DIRECT TO PIETERMARITZBURG. ENTERING PIETERMARITZBURG LEFT INTO THE CHURCH STREET OFF-RAMP, RIGHT INTO CHURCH STREET AND PROCEEDS INTO THE APPROVED TAXI RANK OFF CHURCH STREET AND RETURN ALONG THE FORWARD ROUTE IN REVERSE.
12.19	2207GY2207GY00047664 - NQUTU TO QHUDENI FROM NQUTHU TAXI RANK INTO AND ALONG R68 AND AND TURN RIGHT INTO P16/3 TO P32 KWABALOYI QHUDENI AND RETURN TO NQUTHU WITH ALONG THE FOWARD ROUTE IN REVERSE.
12.20	2207GY2207GY00047665 - SIBONGILE TO NQUTU FROM SIBONGILE ALONG L1993 INTO R68 AND PROCEED INTO NQUTHU TAXI RANK AND RETURN.
12.21	2207GY2207GY00047666 - MABULULWANE TO NQUTU FROM MABULULWANE SUB TAXI RANK INTO AND ALONG D1297 INTO R68 AND PROCEED TO NQUTHU TAXI RANK AND RETURN.
12.22	2207GY2207GY00047672 - ZICOLE TO NQUTU FROM KWAMBATHA TRADING STORE INTO AND ALONG D1347, RIGHT INTO P54 AND PROCEED TO NQUTHU TAXI RANK AND RETURN ALONG THE FORWARD ROUTE IN REVERSE.
12.23	2207GY2207GY00047673 - ST. AUGUSTINE TO NQUTU FROM AUGUSTINE'S SCHOOL INTO AND ALONG D1361, RIGHT INTO R68 AND PROCEED TO NQUTHU TAXI RANK AND RETURN ALONG THE FORWARD ROUTE IN RESERVE.
12.24	2207GY2207GY00047674 - SILUTSHANA TO NQUTU FROM SILUTSHANA SUB RANK INTO AND ALONG R68 TO NQUTHU TAXI RANK AND RETURN ALONG THE FORWARD ROUTE IN RESERVE
12.25	2207GY2207GY00047675 - HLATHI DAM TO NQUTU FROM HLATHI DAM SUB RANK INTO AND ALONG R68 TO NQUTHU TAXI RANK AND RETURN ALONG THE FORWARD ROUTE IN RESERVE.
12.26	2207GY2207GY00047676 - ISANDLWANA TO NQUTHU FROM ISANDLWANA SUB RANK INTO AND ALONG P58, TURN LEFT INTO R68 AND PROCEED TO NQUTHU TAXI RANK AND RETURN ALONG THE FORWARD ROUTE IN REVERSE.
12.27	2207GY2207GY00047678 - NCEPHENI TO NQUTU FROM NCEPHENI SUB TAXI RANK INTO AND ALONG P58, TURN INTO R68 AND PROCEED TO NQUTHU TAXI RANK AND RETURN ALONG THE FORWARD ROUTE IN RESERVE.
12.28	2207GY2207GY00050375 - MABULULWANE TO NQUTU FROM MABULULWANE SUB TAXI RANK INTO AND ALONG D1297 INTO R68 AND PROCEED TO NQUTHU TAXI RANK AND RETURN.
12.29	2207GY2207GY00050409 - HLAZAKAZI TO NQUTHO FROM HLAZAKAZI SUB TAXI RANK INTO AND ALONG D1362, INTO R68 AND PROCEED TO NQUTHU TAXI RANK AND RETURN.
12.30	2207GY2207GY00050410 - MBOKODWENI TO NQUTU FROM MBOKODWE TO NQUTHU INTO AND ALONG L1992, INTO R68 PROCEED TO NQUTHU TAXI RANK AND RETURN.
12.31	2207GY2207GY00050411 - GRACE SUB TO NQUTU FROM GRACE SUB RANK INTO AND ALONG P53 TO NQUTHU TAXI RANK AND RETURN.
12.32	2207GY2207GY00050414 - GRACE SUB TO MONDLO FROM GRACE SUB RANK TO MONDLO ALONG P411 AND RETURN.
12.33	2207GY2207GY00050415 - GRACE SUB TO DUNDEE FROM GRACE SUB RANK TO DUNDEE, INTO AND ALONG P54, LEFT INTO AND ALONG P34-2, INTO P33 INTO VICTORIA STREET, RIGHT INTO SMITH STREET, INTO THE DUNDEE TAXI RANK AND RETURN.
12.34	2207GY2207GY00050416 - GRACE SUB TO VRYHEID FROM GRACE SUB RANK TO VRYHEID, INTO AND ALONG P54, RIGHT INTO AND ALONG P34-2, INTO KERK -CHURCH STREET, TO THE VRYHEID TAXI RANK AND RETURN,
12.35	2207GY2207GY00050417 - GRACE SUB TO KINGSLEY FROM GRACE SUB RANK TO KINGSLEY, INTO AND ALONG P54 TO BLOODRIVER, LEFT INTO P34-2, INTO P33, LEFT INTO KINGSLEY, INTO AN APPROVED TAXI RANK AND RETURN.
12.36	2207GY2207GY00050418 - GRACE SUB TO UTRECHT FROM GRACE SUB TAXI RANK, INTO AND ALONG P54, INTO R34 (P41), AND PROCEED TO UTRECHT, LEFT INTO UTRECHT TAXI RANK AND RETURN.





## transport

Department:  
Transport  
Province of KwaZulu-Natal

## GAZETTE

LGKZNG13-2021-JUL

REGION: ALL

1) <b>Application Number:</b> APP0131014	2) <b>Gazette Number:</b> LGKZNG13-2021-JUL
3) <b>Applicant:</b> E NTANZI <b>ID NO.</b> 3808155213088 <b>Association:</b> KWAMNYANDU TAXI OWNERS ASSOCIATION	4) <b>Applicant Address:</b> J 445 UMLAZI T/SHIP P O UMLAZI DURBAN KWA-ZULU NATAL  4031
5) <b>Existing Licence Holder:</b> NOT APPLICABLE <b>ID NO.</b> NOT APPLICABLE	6) <b>Existing Licence Holder Address:</b> NOT APPLICABLE
7) <b>Type of application:</b> NEW OPERATING LICENCE	8) <b>Operating Licence Number:</b> LGKZN1203000652
9) <b>Vehicle Type:</b> MINIBUS	10) 1 X 15 (SEATED) + 0 (STANDING)
11) <b>Region:</b> NINGIZMU 2	
12.1	2206QB21004R00049767 - UMLAZI SECTION Z TO DURBAN METRO  FROM Z RANK JOIN ROAD 2403 TO PHASE 4.5.6.7.8, LEFT INTO ROAD 2456 INTO ROAD 2474 AND RETURN ALONG ROAD 2456, RIGHT INTO ROAD 2403, RIGHT INTO 107159, RIGHT INTO SOUTH SPINAL ROAD, TURN INTO (MR60), UMBUMBULU ROAD TO Y SECTION PHILANI AREA AND RETURN, TURN LEFT INTO MR60, RIGHT INTO ROAD 2103 U SECTION, TURN LEFT INTO ROAD 2108, RIGHT INTO MAYIBUYE DRIVE, TURN LEFT INTO GUM TREE CRESCENT, JOIN MAYIBUYE DRIVE AND PROCEED AS PER ROUTE 5.
12.2	2206QB21004R00049768 - UMLAZI SECTION Z TO DURBAN METRO  FROM Z RANK JOIN MKHIWANE STREET, LEFT INTO MAYIBUYE DRIVE, TURN RIGHT INTO ROAD 1603, TURN RIGHT INTO UMDLEBE ROAD, RIGHT INTO BANANA ROAD, LEFT JOIN UMDLEBE ROAD, RIGHT INTO ROAD 1603 INTO ROAD 1703, 1702, UNIT 17, TURN RIGHT, JOIN MANGOSUTHU HIGHWAY AND PROCEED AS PER ROUTE 5.
12.3	2206QB21004R00049765 - UMLAZI SECTION Z TO DURBAN METRO FROM Z RANK, JOIN SPINAL ROAD, TURN RIGHT INTO SIMELNANE ROAD, TURN RIGHT INTO DINIZULU GROVE, TURN RIGHT INTO BHUBESI PLACE AA, TURN RIGHT INTO NGWENYA GROVE, TURN RIGHT INTO BOYI SIMELANE AVENUE, LEFT INTO MUGABE ROAD, LEFT INTO SOUTH SPINAL ROAD AND PROCEED AS PER ROUTE 5.
12.4	2206QB21004R00049766 - UMLAZI SECTION Z TO DURBAN METRO  FROM Z RANK, JOIN SOUTH SPINAL ROAD, TURN RIGHT INTO CHICAGO CRESCENT AA AND RETURN RIGHT INTO SOUTH SPINAL ROAD TO CC SECTION, SOUTH SPINAL ROAD, TURN INTO BHAMBATHA STREET, TURN INTO SHAKA CIRCLE (BB), TURN RIGHT INTO BHAMBATHA STREET, TURN LEFT INTO JEQUE LN, TURN RIGHT INTO MAFUKUZELA STREET, TURN LEFT INTO MSQHOBOZA CRESCENT, TURN LEFT INTO MNYANDU ROAD, TURN RIGHT INTO NANDI ROAD, LEFT INTO MAFUKUZELA STREET, RIGHT INTO JEQUE LN, LEFT INTO SOUTH SPINAL ROAD AND PROCEED AND PROCEED AS PER ROUTE 5.
12.5	2206QB21004R00049769 - UMLAZI SECTION Z TO DURBAN METRO  5.1. FROM Z RANK, JOIN SOUTH SPINAL ROAD, LEFT INTO ROAD 2631 INTO KING SENZANGAKHONA CLOSE AND RETURN RIGHT INTO SOUTH SPINAL ROAD, TURN RIGHT INTO ROAD 2403, INTO MAYIBUYE STREET, TURN LEFT INTO PHAMBILI ROAD, P SECTION, TURN RIGHT INTO MAYIBUYE DRIVE, TURN LEFT INTO ROAD 421 AND JOIN MANGOSUTHU HIGHWAY, V ROBOT, PASS EZIMBUZINI, PASS MSHIYENI HOSPITAL, PASS REUNION, JOIN M30, JOIN M4 FREEWAY TO DURBAN INTO WEST STREET TO POINT ROAD, TURN LEFT INTO FIELD STREET, TURN LEFT INTO PINE STREET, ALONG KINGSGATE TO MARKET, TO RANK 101/50 AND RETURN ALONG THE SAME ROUTE IN REVERSE.  5.2. FROM Z RANK JOIN MKHIWANE STREET, LEFT INTO MAYIBUYE DRIVE, TURN RIGHT INTO ROAD 1603, INTOEPHRAIM MDALA INTO MAPHUMULO ROAD, RIGHT INTO MANGOSUTHU HIGHWAY TO SOUTH COAST ROAD PASS WEMA, MOBENI, CLAIRWOOD, LEFT INTO EDWIN SWALES VCDRIVE RIGHT INTO SARNIA ROAD, INTO UMBILO ROAD, RIGHT INTO BEREA ROAD, LEFT INTO WARWICK AVENUE, RIGHT INTO ALICE STREET, RIGHT INTO MARKET ROAD AND PROCEED TO MARKET RANK 101/50, AND RETURN.  5.3. FROM MANGOSUTHU HIGHWAY, RIGHT INTO ROAD NO.12 AND PROCEED TURNING LEFT INTO EZIMBUZINI TAXI RANK OR PROCEED JOINING OLD SOUTH COAST ROAD, RIGHT INTO SOUTH COAST ROAD, PROCEED TO JOIN M4 INKOSI ALBERTLUTHULI FREEWAY AND PROCEED TO RANK 101/50.  5.4. FROM MANGOSUTHU HIGHWAY TURN LEFT INTO OFF RAMP "TO MSHIYENI HOSPITAL AND TURNING LEFT INTO AN ONRAMP TO MANGOSUTHU HIGHWAY INTO SOUTH COAST ROAD AND PROCEED TO THE M4 (INKOSI ALBERT LUTHULI FREEWAY). LEFT INTO MOORE ROAD OFF RAMP INTO WARWICK AVENUE, RIGHT INTO ALICE STREET, RIGHT INTO MARKET ROAD AND PROCEED TO RANK 101/50 ON MARKET ROAD.  ALTERNATIVE  5.5. FROM M4 RIGHT INTO WEST STREET INTO POINT ROAD, RIGHT "INTO BAY TERRACE, RIGHT INTO STANGER STREET, LEFT INTO ORDNANCE ROAD, INTO LEOPARD STREET, INTO WARWICK AVENUE, RIGHT INTO ALICE STREET, RIGHT INTO MARKET ROAD AND PROCEED TO RANK 101/50 ON MARKET ROAD AND RETURN SUBSTANTIALLY ALONG THE SAME ROUTE IN REVERSE.  5.6. FROM M4 LEFT INTO MOORE ROAD OFF RAMP INTO WARWICK AVENUE, RIGHT INTO ALICE STREET, RIGHT INTO GREYSTREET, RIGHT INTO QUEEN STREET AND PROCEED TO RANK ON QUEEN OUTSIDE THE CATHEDRAL, RANK 101 AND RETURN SUBSTANTIALLY ALONG THE SAME ROUTE IN REVERSE.





## transport

Department:  
Transport  
Province of KwaZulu-Natal

## GAZETTE

LGKZNG13-2021-JUL

REGION: ALL

1) <b>Application Number:</b> APP0131017	2) <b>Gazette Number:</b> LGKZNG13-2021-JUL
3) <b>Applicant:</b> HC KHUMALO <b>ID NO.</b> 7608120601086 <b>Association:</b> NQUTHU DISTRICT PIONEERS TAXI ASSOC.	4) <b>Applicant Address:</b> P.O BOX 436 NQUTHU 3135
5) <b>Existing Licence Holder:</b> AC KHUMALO <b>ID NO.</b> 7010025970080	6) <b>Existing Licence Holder Address:</b> BOX 7188 NQUTHU KWAZULU-NATAL 3135
7) <b>Type of application:</b> DECEASED TRANSFER	8) <b>Operating Licence Number:</b> LGKZN0203000318
9) <b>Vehicle Type:</b> MINIBUS	10) 1 X 15 (SEATED) + 0 (STANDING)
11) <b>Region:</b> UMZINYATHI	
12.1	2207GY2207GY00050419 - CONDITIONS/RESTRICTIONS 1. PASSENGERS MAY BE PICKED UP AND / OR SET DOWN ONLY DESIGNATED TAXI RANKS OR TAXI STOPS, WHICH SHALL EXCLUDE BUS STOPS. 2. ON THE INBOUND TRIP TO DURBAN, PIETERMARITZBURG, EMPANGENI, NEWCASTLE, VRYHEID, DUNDEE, LADYSMITH, AND JOHANNESBURG NO PASSENGERS MAY BE PICKED UP ON ROUTE FROM LEAVING THE MAGISTERIAL OF NQUTHU UNTIL REACHING THE DESTINATION RANK. 3. ON THE RETURN TRIP TO NQUTHU, NO PASSENGERS MAY BE SET DOWN UNTIL REACHING THE MAGISTERIAL DISTRICT OF NQUTHU. 4. ENTRY OR RANKING ON PRIVATE PROPERTY IS NOT PERMITTED WITHOUT THE WRITTEN PERMISSION OF THE LANDLORD, A COPY OF WHICH MUST BE SUPPLIED TO THE BOARD BEFORE UPLIFTING THE OPERATING LICENCE 5. WITHOUT HAVING ENTERED INTO AN AGREEMENT WITH THE OTHER OPERATORS ON A COMMON ROUTE, AS CONTEMPLATED BY SECTION 88 (2) (B) OF ACT 22 OF 2000, PICKING UP OR SETTING DOWN OF PASSENGERS ON SUCH ROUTE IS NOT PERMITTED. A COPY OF SUCH AGREEMENT MUST BE SUPPLIED TO THE BOARD. 6. AT RANKS, WHETHER ON-STREET OR OFF-STREET, ONLY THE TAXIS THAT CAN BE ACCOMMODATED IN THE DEMARCATED AREA MAY OCCUPY THE RANK. EXCESS VEHICLES MUST HOLD ELSEWHERE AT DESIGNATED HOLDING ARREARS. 7. RANK PERMITS OR LETTERS OF AUTHORITY MUST BE PRODUCED WHEN UPLIFTING. IN RESPECT OF ALL RANKS IN MUNICIPAL ARREARS, IN PARTICULAR MAJOR TOWNS AND CITIES AND IN PARTICULAR IN RESPECT OF INTER-PROVINCIAL DESTINATIONS. 8. THE VEHICLE MUST BE COVERED BY MOTOR VEHICLE INSURANCE AS WELL AS PERSONAL LIABILITY INSURANCE. 9. THE ALLOCATION OF ANY ROUTE OR PORTION OF HE ROUTE IS SUBJECT TO THE CONDITION THAT HAS BEEN APPROVED AND ALLOCATED IN GOOD FAITH AND SUCH ROUTE WILL BE INVALID SHOULD IT TRANSPIRE THAT THE ROUTE OR PORTION THEREOF WILL, OR HAS CAUSED CONFLICT DUE TO IT HAVING BEEN APPROVED BASED ON INCORRECT OR FALSE INFORMATION SUPPLIED TO THE BOARD, OR AS A RESULT OF AN ERROR. IN SUCH INSTANCE THE OPERATING LICENCE MUST BE RETURNED TO THE BOARD FOR CORRECTION.
12.2	2207GY2207GY00050412 - GRACE SUB TO NZIMANDE FROM GRACE SUB RANK, INTO AND ALONG P54, INTO R34, RIGHT INTO P251 AND PROCEED TO NZIMANDE MINE AND RETURN.
12.3	2207GY2206KU10047656 - NQUTU TO DURBAN FROM NQUTHU TAXI RANK INTO AND ALONG R68 TO BABANANGO, RIGHT INTO R34, PASSING THROUGH MELMOTH, RIGHT INTO R66 PASSING THROUGH ESHOWE, PROCEED ALONG R66, RIGHT INTO R102 TO NGINGINDLOVU AND PROCEED TO STANGER ALONG R102, PASSING THROUGH STANGER AND TO N2, RIGHT INTO R1020/N2 AND PROCEED DIRECT TO DURBAN INTO R102 INTO UMGNGENI ROAD (R102) SETTING DOWN AT DURBAN STATION AND PROCEED ALONG UMGNGENI ROAD INTO SOLDIERS WAY, RIGHT INTO LEOPOLD STREET, LEFT INTO MARKET STREET, RIGHT INTO SMITH STREET, RIGHT INTO WARWICK AVENUE, INTO UNIVERSITY AVENUE TAXI RANK AND RETURN ALONG WARWICK AVENUE, RIGHT INTO ALICE STREET, LEFT INTO ALBERT STREET, RIGHT INTO UMGNGENI ROAD AND RETURN TO NQUTHU ALONG THE FORWARD ROUTE IN REVERSE.
12.4	2207GY2202BQ10047668 - NQUTU TO NEWCASTLE FROM NQUTHU TAXI RANK INTO AND ALONG INTO AND ALONG P54 TO BLOOD RIVER, INTO R34(P41), INTO R37, LEFT INTO N11 AND PROCEED TO NEWCASTLE, INTO ALLEN STREET AT THE LAST ROBOT TURN LEFT AND RIGHT TO NEWCASTLE TAXI RANK RETURN TO NQUTHU ALONG THE FORWARD ROUTE IN REVERSE.
12.5	2207GY2207J510047669 - NQUTHU TO EMONDLO FROM NQUTHU TO EMONDLO TAXI RANK ALONG P54, TURN OFF AT MASONDO CROSSING WHICH BECOMES R9 PICKING UP AND DROPPING OFF EN ROUTE AND RETURN ALONG THE FORWARD ROUTE IN REVERSE.
12.6	2207GY2207J510047671 - NQUTHU TO VRYHEID FROM NQUTHU INTO AND ALONG P54, TURN OFF AT MASONDO CROSSING WHICH BECOMES R9, PROCEED ALONG MONDLO/GOBINSIMBI WHICH BECOMES R14 AND PROCEED TO JUNCTION OF VRYHEID AND MELMOTH ROADS WHICH BECOMES R43 AND PROCEED TO UTRECHT STREET IN VRYHEID. AT THE FIRST ROBOT, TURN RIGHT AND SHORT LEFT VRYHEID TAXI RANK AND RETURN ALONG THE FORWARD ROUTE IN REVERSE.
12.7	2207GY2207EP10047677 - NQUTHU TO NKANDLA FROM NQUTHU TAXI RANK INTO AND ALONG R68 TO FORT LOUIS, INTO AND ALONG P50-3 STRAIGHT TO NKANDLA TAXI RANK AND RETURN ALONG THE FORWARD ROUTE IN REVERSE.
12.8	2207GY2207GY00047657 - NQUTU TO EMPANGENI FROM NQUTHU TAXI RANK ALONG THE SAME ROUTE AS IN 3 ABOVE, UP TO NKWALINI ALONG R66 AT KWALINI TURN LEFT INTO AND ALONG R34, WHICH BECOMES MAIN ROAD AND PROCEED DIRECT TO EMPANGENI TAXI RANK AND RETURN THE FORWARD ROUTE IN REVERSE.
12.9	2207GY2207BP10047658 - NQUTHU TO DUNDEE FROM NQUTHU TAXI RANK, INTO P36/2 INTO R68, LEFT INTO R33 INTO VICTORIA STREET, RIGHT INTO SMITH STREET INTO DUNDEE TAXI RANK AND RETURN TO NQUTHU ALONG THE FORWARD ROUTE IN REVERSE.
12.10	2207GY2207J510047659 - NQUTU TO NONDWENI FROM NQUTHU TAXI RANK TO NONDWENI TAXI RANK ALONG MAIN ROAD (P36-2 AND RETURN ALONG THE FORWARD ROUTE IN REVERSE. (PICKING UP AND SETTING DOWN PASSENGERS EN ROUTE.
12.11	2207GY2207GY00047664 - NQUTU TO QHUDENI FROM NQUTHU TAXI RANK INTO AND ALONG R68 AND AND TURN RIGHT INTO P16/3 TO P32 KWABALOYI QHUDENI AND RETURN TO NQUTHU WITH ALONG THE FOWARD ROUTE IN REVERSE.
12.12	2207GY2207GY00047673 - ST. AUGUSTINE TO NQUTU FROM AUGUSTINE'S SCHOOL INTO AND ALONG D1361, RIGHT INTO R68 AND PROCEED TO NQUTHU TAXI RANK AND RETURN ALONG THE FORWARD ROUTE IN RESERVE.
12.13	2207GY2207GY00047674 - SILUTSHANA TO NQUTU FROM SILUTSHANA SUB RANK INTO AND ALONG R68 TO NQUTHU TAXI RANK AND RETURN ALONG THE FORWARD ROUTE IN RESERVE
12.14	2207GY2207GY00047675 - HLATHI DAM TO NQUTU FROM HLATHI DAM SUB RANK INTO AND ALONG R68 TO NQUTHU TAXI RANK AND RETURN ALONG THE FORWARD ROUTE IN RESERVE.



## transport

Department:  
Transport  
Province of KwaZulu-Natal

## GAZETTE

LGKZNG13-2021-JUL

REGION: ALL

12.15	2207GY2207GY00047676 - ISANDLWANA TO NQUTHU FROM ISANDLWANA SUB RANK INTO AND ALONG P58, TURN LEFT INTO R68 AND PROCEED TO NQUTHU TAXI RANK AND RETURN ALONG THE FORWARD ROUTE IN REVERSE.
12.16	2207GY2207GY00047678 - NCEPHENI TO NQUTHU FROM NCEPHENI SUB TAXI RANK INTO AND ALONG P58, TURN INTO R68 AND PROCEED TO NQUTHU TAXI RANK AND RETURN ALONG THE FORWARD ROUTE IN REVERSE.
12.17	2207GY2207GY00050375 - MABULULWANE TO NQUTHU FROM MABULULWANE SUB TAXI RANK INTO AND ALONG D1297 INTO R68 AND PROCEED TO NQUTHU TAXI RANK AND RETURN.
12.18	2207GY2207GY00050409 - HLAZAKAZI TO NQUTHU FROM HLAZAKAZI SUB TAXI RANK INTO AND ALONG D1362, INTO R68 AND PROCEED TO NQUTHU TAXI RANK AND RETURN.
12.19	2207GY2207GY00050410 - MBOKODWENI TO NQUTHU FROM MBOKODWE TO NQUTHU INTO AND ALONG L1992, INTO R68 PROCEED TO NQUTHU TAXI RANK AND RETURN.
12.20	2207GY2207GY00050414 - GRACE SUB TO MONDLO FROM GRACE SUB RANK TO MONDLO ALONG P411 AND RETURN.
12.21	2207GY2207GY00050415 - GRACE SUB TO DUNDEE FROM GRACE SUB RANK TO DUNDEE, INTO AND ALONG P54, LEFT INTO AND ALONG P34-2, INTO P33 INTO VICTORIA STREET, RIGHT INTO SMITH STREET, INTO THE DUNDEE TAXI RANK AND RETURN.
12.22	2207GY2207GY00050417 - GRACE SUB TO KINGSLEY FROM GRACE SUB RANK TO KINGSLEY, INTO AND ALONG P54 TO BLOODRIVER, LEFT INTO P34-2, INTO P33, LEFT INTO KINGSLEY, INTO AN APPROVED TAXI RANK AND RETURN.



## transport

Department:  
Transport  
Province of KwaZulu-Natal

## GAZETTE

LGKZNG13-2021-JUL

REGION: ALL

1) <b>Application Number:</b> APP0131018	2) <b>Gazette Number:</b> LGKZNG13-2021-JUL
3) <b>Applicant:</b> SD MAKHATHINI <b>ID NO.</b> 8808076081080 <b>Association:</b> GRANGE AND WESTGATE TAXI ASSOCIATION	4) <b>Applicant Address:</b> 86 TURBULL ROAD RIDGE PARK 3201
5) <b>Existing Licence Holder:</b> J MAKATHINI <b>ID NO.</b> 2901125158086	6) <b>Existing Licence Holder Address:</b> 86 TURBULL ROAD RIDGE PARK 3201
7) <b>Type of application:</b> DECEASED TRANSFER AND NEW OPERATING LICENCE AND CONVERSION	8) <b>Operating Licence Number:</b> 252542
9) <b>Vehicle Type:</b> MINIBUS TAXI	10) 1 X 9-16 (SEATED) + 0 (STANDING)
11) <b>Region:</b> UMGUNGUNDLOVU	
12.1	<p>22068O22068T00049294 - NAPIERVILLE TO CITY TERMINUS PMB (VIA EDENDALE ROAD)</p> <p>FROM TERMINUS AT NEW PRISON PMB INTO EUGENE MARAIS ROAD, LEFT INTO ROY CAMPBELL DR, LEFT INTO LANGENHOVEN ROAD, RIGHT INTO ARUM ROAD, RIGHT INTO ROY CAMPBELL DR, RIGHT INTO EUGENE MARAIS ROAD, RIGHT INTO SHERWOOD ROAD, RIGHT INTO DEVONSHIRE ROAD, LEFT INTO EDENDALE ROAD, RIGHT INTO LONGMARKET STREET, LEFT INTO RETIEF STREET, LEFT INTO CHURCH STREET, LEFT INTO OLD MARKET TO CITY TERMINUS.</p> <p>FROM CITY TERMINUS INTO COMMERCIAL ROAD, RIGHT INTO LOOP STREET, LEFT INTO EDENDALE ROAD, RIGHT INTO DEVONSHIRE, INTO EUGENE MARAIS TO TERMINUS AT NEW PRISON PMB.</p>
12.2	<p>22068T22068T00136928 - 7. FRANCE/NANAZANE/MPUMELELO.</p> <p>INBOUND: FROM GRANGE TERMINUS-OFF WHITE TURNBULL (KPR0160) TO CITY TERMINAL-TAXI SERVICE (KPC0003). ROUTE: WHITE, TURNBULL, BAKEWELL, SIKHUMBUSO NGWENYA (SLANGSPRUIT), UNNAMED ROAD (NANAZANE AREA), CORBETT, JORDAAN, UNNAMED (MPUMELELO AREA), ROUTE 9C, REGGIE HADEBE (RICHMOND), FOXHILL, RETURN REGGIE HADEBE (RICHMOND), ALEXANDRA, COLLEGE, WEST, LANGALIBALELE (LONGMARKET), RETIEF, PIETERMARITZ, BOSHOF, CHURCH, OLD MARKET.</p> <p>OUTBOUND: FROM CITY TERMINAL-BUS TAXI SERVICE (KPC0003) TO GRANGE TERMINUS-OFF WHITE TURNBULL (KPR0160) ROUTE: CHIEF ALBERT LUTHULI (COMMERCIAL), JABU NDLOVU (LOOP), WEST, COLLEGE, ALEXANDRA, REGGIE HADEBE (RICHMOND), FOXHILL, RETURN REGGIE HADEBE (RICHMOND), ROUTE 9C, UNNAMED ROADS (FRANCE AREA), ROUTE 9C, UNNAMED ROAD (MPUMELELO AREA), SIKHUMBUSO NGWENYA (SLANGSPRUIT), BAKEWELL, TURNBULL, WHITE.</p> <p>ALTERNATE ROUTINGS.</p> <p>INBOUND: A: WHITE, TURNBULL, BAKEWELL, SIKHUMBUSO NGWENYA (SLANGSPRUIT), UNNAMED ROAD (NANAZANE AREA), CORBETT, JORDAAN, UNNAMED ROADS (MPUMELELO AREA), ROUTE 9C, ROUTE 7 RETURN ROUTE 9C, UNNAMED ROADS (FRANCE AREA), ROUTE 9C, REGGIE HADEBE (RICHMOND), FOXHILL, RETURN REGGIE HADEBE (RICHMOND), ALEXANDRA, ALAN PATON (DURBAN), LANGALIBALELE (LONGMARKET), RETIEF, PIETERMARITZ, BOSHOF, CHURCH, OLD MARKET.</p> <p>OUTBOUND: A: CHIEF ALBERT LUTHULI (COMMERCIAL), ALAN PATON (DURBAN), ALEXANDRA, REGGIE HADEBE (RICHMOND), FOXHILL, RETURN REGGIE HADEBE (RICHMOND), ROUTE 9C, UNNAMED ROADS (FRANCE AREA), ROUTE 9C, ROUTE 7, RETURN ROUTE 9C, UNNAMED ROADS (MPUMELELO AREA), SIKHUMBUSO NGWENYA (SLANGSPRUIT), BAKEWELL, TURNBULL, WHITE.</p> <p>RESTRICTIONS NONE. SPECIAL CONDITIONS NONE. DISPUTES AGAINST GRANGE &amp; WESTGATE TAXI ASSOCIATION NONE.</p>
12.3	<p>22069M22068T00049291 - GRANGE / WESTGATE TO CITY TERMINAL - PMB</p> <p>FROM GRANGE TERMINUS OFF WHITE AND TURNBULL ROAD INTO WHITE ROAD, RIGHT INTO JORDAN ROAD, RIGHT INTO CORBETT, LEFT INTO JEFFRIES ROAD, LEFT INTO WHITE ROAD, RIGHT INTO TRELAWNEY ROAD, LEFT INTO RICHMOND ROAD, INTO ALEXANDRA ROAD, LEFT INTO COLLEGE ROAD, INTO WEST STREET, RIGHT INTO LONGMARKET STREET, LEFT INTO RETIEF STREET, LEFT INTO CHURCH STREET, LEFT INTO OLD MARKET STREET TO CITY TERMINUS.</p> <p>FROM CITY TERMINUS INTO COMMERCIAL ROAD, RIGHT INTO LOOP STREET, LEFT INTO WEST STREET, INTO COLLEGE, RIGHT INTO ALEXANDRA ROAD, INTO RICHMOND ROAD, RIGHT INTO TRELAWNEY ROAD, RIGHT INTO WHITE ROAD TO GRANGE TERMINUS.</p>
12.4	<p>22069M22068T00049293 - GRANGE TERMINUS TO CITY TERMINUS (PMB) VIA CAMPS DRIFT</p> <p>FROM GRANGE TERMINUS AT WHITE ROAD / TURNBULL ROAD, INTO WHITE ROAD, LEFT INTO HARTFORD ROAD, RIGHT INTO SLANGSPRUIT ROAD, INTO PENTRITCH ROAD, LEFT INTO CAMPS DRIFT ROAD, LEFT INTO BARNESLEY RETURN TO CAMPS DRIFT, RIGHT INTO EDENDALE ROAD, RIGHT INTO LONGMARKET STREET, LEFT TO RETIEF STREET, LEFT INTO PIETERMARITZ STREET, LEFT INTO BOSHOF STREET, RIGHT INTO CHURCH STREET, LEFT INTO OLD MARKET ROAD TO CITY TERMINUS.</p> <p>FROM CITY TERMINUS INTO COMMERCIAL ROAD, RIGHT INTO LOOP STREET, LEFT INTO EDENDALE, LEFT INTO CAMPS DRIFT ROAD, RIGHT INTO BARNESLEY ROAD, RETURN TO CAMPS DRIFT ROAD, RIGHT INTO PENTRITCH ROAD INTO SLANGSPRUIT, LEFT INTO HARTFORD, RIGHT INTO WHITE ROAD TO TERMINUS AT WHITE / TURNBULL ROAD.</p> <p>TO WHITE ROAD, LEFT INTO HARTFORD ROAD, RIGHT INTO SLANGSPRUIT ROAD, INTO PENTRITCH ROAD, LEFT INTO CAMPS DRIFT ROAD, LEFT INTO BARNESLEY RETURN TO CAMPS DRIFT, RIGHT INTO EDENDALE ROAD, RIGHT INTO LONGMARKET STREET, LEFT TO RETIEF STREET, LEFT INTO PIETERMARITZ STREET, LEFT INTO BOSHOF STREET, RIGHT INTO CHURCH STREET, LEFT INTO OLD MARKET ROAD TO CITY TERMINUS.</p> <p>FROM CITY TERMINUS INTO COMMERCIAL ROAD, RIGHT INTO LOOP STREET, LEFT INTO EDENDALE, LEFT INTO CAMPS DRIFT ROAD, RIGHT INTO BARNESLEY ROAD, RETURN TO CAMPS DRIFT ROAD, RIGHT INTO PENTRITCH ROAD INTO SLANGSPRUIT, LEFT INTO HARTFORD, RIGHT INTO WHITE ROAD TO TERMINUS AT WHITE / TURNBULL ROAD.</p>



## transport

Department:  
Transport  
Province of KwaZulu-Natal

## GAZETTE

LGKZNG13-2021-JUL

REGION: ALL

12.5	22069M22069L00049772 - CHARTER SERVICE FROM GRANGE AND WESTGATE TO POINT WITHIN PROVINCE OF KZN ONLY. NO PICKING UP OR SETTING DOWN OF PASSENGERS EN ROUTE.
12.6	22069M22069M00052173 - NAPIERVILLE TO CITY TERMINUS (VIA MAYOR'S WALK).  INBOUND ROUTE: FROM TERMINUS AT NEW PRISON PMB INTO EUGENE MARAIS ROAD, LEFT INTO ROY CAMPBELL DR, LEFT INTO LANGENHOVEN ROAD, RIGHT INTO ARUM ROAD LEFT INTO ROY CAMPBELL DR, LEFT INTO NEVILLE ROAD, RIGHT INTO NIENABER ROAD, LEFT INTO NEVILLE ROAD, LEFT INTO GARDENS ROAD, RIGHT INTO BEVERLEY ROAD, RIGHT INTO LAFFAN ROAD, LEFT INTO NEVILLE ROAD, RIGHT INTO MAYOR'S WALK, INTO BERG STREET, RIGHT INTO RETIEF STREET, RIGHT INTO PIETERMARITZ STREET, LEFT INTO BOSHOF, RIGHT INTO CHURCH STREET, LEFT INTO MARKET TO CITY TERMINUS.  OUTBOUND ROUTE: FROM CITY TERMINUS INTO COMMERCIAL ROAD, RIGHT INTO LOOP STREET LEFT INTO EDENDALE ROAD, RIGHT INTO DEVONSHIRE ROAD, INTO EUGENE MARAIS ROAD TO TERMINUS AT NEW PRISON PMB.
12.7	22069M22069M00052174 - 5. SLANGSPRUIT TO CITY TERMINUS (PMB).  INBOUND ROUTE: FROM SLANGSPRUIT TERMINUS AT MATHUNGA ROAD, INTO SLANGSPRUIT ROAD, INTO BAKEWELL ROAD, LEFT INTO TURNBULL ROAD, INTO WHITE ROAD, TO GRANGE SCHOOL, RETURN TO TURNBULL ROAD, RIGHT INTO BAKEWELL ROAD, RIGHT INTO SLANGSPRUIT ROAD, INTO PENTRICH ROAD LEFT INTO CAMPS DRIFT ROAD, RIGHT INTO EDENDALE, RIGHT INTO LONGMARKET STREET, LEFT INTO RETIEF STREET, LEFT INTO CHURCH STREET, LEFT INTO OLD MARKET ROAD TO CITY TERMINUS.  OUTBOUND ROUTE: FROM CITY TERMINUS INTO COMMERCIAL ROAD, RIGHT INTO LOOP STREET, LEFT INTO EDENDALE ROAD, LEFT INTO CAMPS DRIFT ROAD, RIGHT INTO PENTRICH ROAD, INTO SLANGSPRUIT ROAD, LEFT INTO BAKEWELL, INTO TURNBULL ROAD, INTO WHITE ROAD, TO GRANGE SCHOOL RETURN TO TURNBULL ROAD, INTO BAKEWELL INTO SLANGSPRUIT ROAD TO TERMINUS AT MATHUNGA ROAD.
12.8	22069M22069M00052175 - 6. RICHMOND CREST TO CITY TERMINUS (PMB).  INBOUND ROUTE: FROM SOUTHGATE SHOPPING CENTRE / RICHMOND ROAD, INTO ALEXANDRA ROAD, LEFT INTO COLLEGE ROAD, INTO WEST STREET, RIGHT INTO LONGMARKET STREET, LEFT AT RETIEF STREET, LEFT INTO CHURCH STREET, LEFT INTO OLD MARKET ROAD TO CITY TERMINUS.  OUTBOUND ROUTE: FROM CITY TERMINUS INTO COMMERCIAL ROAD, RIGHT INTO LOOP STREET LEFT INTO WEST STREET, INTO COLLEGE ROAD, RIGHT INTO ALEXANDRA ROAD, INTO RICHMOND ROAD TO CORNER MURRAY ROAD AND RETURN TO SOUTHGATE SHOPPING CENTRE / RICHMOND ROAD TERMINUS.
12.9	KZNNRBCB601NS122655 - Grange Taxi rank to Mkhondeni and return. ROUTE 1: GRANGE TO MKHONDENI FROM GRANGE TAXI RANK IN WHITE ROAD, TURN RIGHT INTO TURNBULL, RIGHT INTO BAKEWELL, LEFT INTO SKHUMBUZO NGWENYA ROAD, TURN LEFT INTO UNNAMED ROAD, RIGHT INTO CORBETT, JORDAAN ROAD, UNNAMED ROAD, TOWNING ROAD, RIGHT INTO WHITE ROAD, LEFT INTO REGGIE HADEBE, TRAVEL FOR 6 KMS TURN RIGHT INTO UNNAMED ROAD INTO SHENSTONE FARM, BACK TO REGGIE HADEBE ROAD, TURN RIGHT INTO GLADYS MANZI ROAD, RIGHT INTO OLD FIELD ROAD, LEFT INTO HAWORTH ROAD, RIGHT INTO YARBOROUGH ROAD, LEFT INTO SHORTS RETREAT ROAD, LEFT INTO HALSTED ROAD, LEFT INTO CB DOWNES ROAD, LEFT INTO GLADYS MANZI ROAD, ARCHIE GUMEDE DRIVE, RIGHT INTO SKHUMBUZO NGWENYA ROAD, RIGHT INTO BAKEWELL, TURNBULL INTO GRANGE & WESTGATE TAXI RANK IN WHITE ROAD. PICKING AND DROPPING PASSENGERS ON DESIGNATED SPOTS ALONG THE ROUTE TO AND FROM MKHONDENI.



## transport

Department:  
Transport  
Province of KwaZulu-Natal

## GAZETTE

LGKZNG13-2021-JUL

REGION: ALL

1) <b>Application Number:</b> APP0131019	2) <b>Gazette Number:</b> LGKZNG13-2021-JUL
3) <b>Applicant:</b> MN MBONGWA <b>ID NO.</b> 7601105599086 <b>Association:</b> IXOPO & DISTRICT TAXI ASSOCIATION	4) <b>Applicant Address:</b> P O BOX346 3276
5) <b>Existing Licence Holder:</b> GW MBONGWA <b>ID NO.</b> 4612125413086	6) <b>Existing Licence Holder Address:</b> P O BOX 346 IXOPO KWAZULU-NATAL 3276
7) <b>Type of application:</b> RENEWAL AND DECEASED TRANSFER	8) <b>Operating Licence Number:</b> LGKZN0503000393
9) <b>Vehicle Type:</b> MINIBUS	10) 1 X 15 (SEATED) + 0 (STANDING)
11) <b>Region:</b> SISONKE	
12.1	22069U2206A010051101 - IXOPO TO RICHMOND FROM IXOPO TAXI RANK TURN RIGHT INTO P312 AFTER 1KM TURN LEFT INTO R56 CROSSING UMKOMAAS RIVER BRIDGE INTO RICHMOND AND PROCEED TO SHEPTONE STREET AND NELSON STREET TAXI RANKS. NO PICKING AND DROPPING PASSENGERS ALONG THE ROUTE. RETURN TO IXOPO USING THE SAME ROUTE.
12.2	22069U22069U00051097 - IXOPO TO MADZIKANE FROM IXOPO TAXI RANK TURN RIGHT INTO P312 ROAD AFTER 1KM TURN LEFT INTO P231 ROAD ABOUT 30KM ON THE P231 ROAD TURN LEFT INTO P122 ROAD AND 6KM INTO P46 ROAD TO P8-3 ROAD TURN LEFT FROM P89 ROAD INTO CREIGHTON VILLAGE (PICKING AND DROPPING OF PASSENGERS), PROCEEDING INTO D141 ROAD TO MADZIKANE LOCATION. PICKING AND DROPPING PASSENGERS ALONG THE ROUTE. RETURN TO IXOPO USING THE SAME ROUTE AS FORWARD ROUTE.
12.3	22069U22069U00051091 - IXOPO TO BLAZIUS STORE FROM IXOPO TAXI RANK, TURN RIGHT INTO P 312, TURN LEFT TO P23-1 PASSING DONNYBROOK VILLAGE TO BLAZIUS STORE, WITH PICKING & DROPPING OF PASSENGERS AND RETURN TO IXOPO TAXI RANK USING THE SAME ROUTE.
12.4	22069U22068T10051090 - IXOPO TO PIETERMARITZBURG FROM IXOPO RANK, TURN RIGHT INTO P312 ROAD, TURN TO LEFT P5-2 ROAD (R 56) CROSSING UMKOMAAS RIVER BRIDGE; PASS OUTSIDE RICHMOND, THORNVILLE INTO ALEXANDER ROAD, PIETERMARITZBURG TURN LEFT DURBAN ROAD - CHIEF ALBERT LUTHULI (COMMERCIAL) STREET, TURN RIGHT INTO LANGALIBALELE (LONGMARKET) STREET, TURN LEFT INTO BOSHOF STREET, INTO PROFESSOR NYEMBEZI (SYMMONDS) CENTER TAXI RANK AND RETURN TO IXOPO USING THE SAME ROUTE.
12.5	22069U22069U00051092 - IXOPO TO HIGHFLATS FROM IXOPO TAXI RANK TURN RIGHT INTO P312 ROAD, AFTER 2KM TURN RIGHT INTO P 22-2 ROAD TO HIGHFLATS AND ABOUT 25KM FROM IXOPO TURN LEFT INTO THE HIGHFLATS TAXI RANK. PICKING-UP AND DROPPING OFF OF PASSENGERS ALONG THE ROUTE. RETURN TO IXOPO USING THE SAME ROUTE AS THE FORWARD ROUTE.
12.6	22069U3202D410051093 - IXOPO TO UMZIMKULU FROM IXOPO TAXI RANK TURN THE LEFT INTO P312 ROAD AFTER 2KM TURN INTO P408 ROAD AND TURN RIGHT INTO P5-1 ROAD AND PROCEED AND TURN LEFT INTO UMZIMKULU TAXI RANK. PICKING AND DROPPING OF PASSENGERS ALONG THE ROUTE. RETURN ROUTE TO IXOPO USING THE SAME ROUTE
12.7	22069U2206LS10051133 - IXOPO TAXI RANK TO DURBAN. FROM IXOPO RANK, TURN RIGHT INTO P312 ROAD, TURN TO LEFT P5-2 ROAD (R 56) CROSSING UMKOMAAS RIVER BRIDGE; PASS RICHMOND, THORNVILLE INTO DURBAN ROAD, INTO N3, PASS TOLLGATE, INTO OLD DUTCH ROAD, LEFT INTO MARKET STREET, PASS BEREIA RAILWAY STATION, LEFT INTO WEST STREET, LEFT INTO BROOK STREET RANK 68B. OFFLOAD LOAD AND RETURN ALONG FORWARD ROUTE IN REVERSE.



## transport

Department:  
Transport  
Province of KwaZulu-Natal

## GAZETTE

LGKZNG13-2021-JUL

REGION: ALL

1) <b>Application Number:</b> APP0131035	2) <b>Gazette Number:</b> LGKZNG13-2021-JUL
3) <b>Applicant:</b> ES NDLOVU <b>ID NO.</b> 5406065369088 <b>Association:</b> INANDA-CROSSROADS TAXI ASSOCIATION	4) <b>Applicant Address:</b> 29 CANBERRA AVENUE DURBAN NORTH 4051
5) <b>Existing Licence Holder:</b> MA NDLOVU <b>ID NO.</b> 7708145630084	6) <b>Existing Licence Holder Address:</b> 29 CANBERRA AVENUE REDHILL KWAZULU NATAL 4051
7) <b>Type of application:</b> NORMAL TRANSFER	8) <b>Operating Licence Number:</b> LGKZN1403001700
9) <b>Vehicle Type:</b> MINIBUS	10) 1 X 13 (SEATED) + 0 (STANDING)
11) <b>Region:</b> GREATER NORTH	
12.1	2206OA2206S900054647 - EMTSHEBHENI TO KWA-MASHU CROSSROADS FROM EMTSHEBHENI TAXI, RIGHT ALONG M25, RIGHT MALANDELA ROAD RIGHT TO CROSSROADS TAXI RANK.
12.2	2206OA2206S900054662 - EMTSHEBHENI TO KWA-MASHU MENS HOSTEL FROM: EMTSHEBHENI TAXI RANK TO KWAMASHU MENS HOSTEL RIGHT TO MALANDELA ROAD, LEFT INTO MUSA ROAD, LEFT INTO JABULA ROAD AND PROCEED TO THE END POINT AT THE INTERSECTION OF JABULA ROAD AND NTOKOZO ROAD.
12.3	2206OA2206OA00054664 - FROM EMTSHEBHENI TAXI RANK USING ROUTE TO M25 EMTSHEBHENI TAXI RANK AND TO AREAS DESCRIBED ABOVE TO TONGAAT TAXI RANK PROCEED ALONG NTOKOZO ROAD, RIGHT MUSA ROAD, RIGHT MALANDELA ROAD, INTO HANSLET ROAD, RIGHT ABERDARE DRIVE, RIGHT PHOENIX HIGHWAY, PASS MAHATMA GHANDI MEMORIAL HOSPITAL LEFT R102, TURN RIGHT PHOENIX HIGHWAY, LEFT R102, RIGHT INANDA ROAD, LEFT IRELAND STREET, DROP OFF AT VERULAM TAXI RANK, TURN AROUND AT THE RANK AND PROCEED ON IRELAND STREET, RIGHT INANDA, RIGHT R102, LEFT INTO MARKET LANE AND PROCEED TO TONGAAT TAXI RANK AND RETURN BACK ON THE SAME ROUTE TO VERULAM TAXI RANK PROCEED ALONG NTOKOZO ROAD, RIGHT MUSA ROAD, RIGHT MALANDELA ROAD, RIGHT INTO M25 ALONG M25, LEFT INTO R102, TURN RIGHT PHOENIX HIGHWAY, LEFT INTO R102, RIGHT INANDA ROAD, LEFT TURN IRELAND STREET DROP OFF AT VERULAM TAXI RANK AND RETURN THE SAME ROUTE.
12.4	2206OA2206MY00181490 - INANDA TO BRIDGE CITY FROM EMTSHEBHENI TAXI RANK ALONG M25 TURN RIGHT TO DALMENY ROAD, LEFT TO RAILWAY ROAD, LEFT TO RAILWAY ROAD TO BRIDGE CITY OFF-LOAD AND PICK UP PASSENGERS BACK TO RAILWAY ROAD RIGHT TO DALMENY ROAD TAKE LEFT TO M25 BACK TO EMTSHEBHENI TAXI RANK.
12.5	2206OA2206OA00054665 - EMTSHEBHENI TO MOLWENI VIA EMEPHINI & GWALA'S HOUSE FROM EMTSHEBHENI TAXI RANK ON M25, STRAIGHT TO P138, LEFT DALMEY MAIN ROAD UNTIL EMEPHINI DAM AND RETURN BACK ON THE SAME ROUTE. FROM EMTSHEBHENI TAXI RANK M25, STRAIGHT TO P138 TURNING AT THE INTERSECTION P138 AND MOLWENI ROAD AT GWALA'S HOUSE AND RETURN BACK ON THE SAME ROUTE.



## transport

Department:  
Transport  
Province of KwaZulu-Natal

## GAZETTE

LGKZNG13-2021-JUL

REGION: ALL

1) <b>Application Number:</b> APP0131036	2) <b>Gazette Number:</b> LGKZNG13-2021-JUL
3) <b>Applicant:</b> ES NDLOVU <b>ID NO.</b> 5406065369088 <b>Association:</b> INANDA-CROSSROADS TAXI ASSOCIATION	4) <b>Applicant Address:</b> 29 CANBERRA AVENUE REDHILL DURBAN4051 4051
5) <b>Existing Licence Holder:</b> MA NDLOVU <b>ID NO.</b> 7708145630084	6) <b>Existing Licence Holder Address:</b> 29 CANBERRA AVENUE REDHILL KWAZULU NATAL 4051
7) <b>Type of application:</b> NORMAL TRANSFER	8) <b>Operating Licence Number:</b> LGKZN1403001699
9) <b>Vehicle Type:</b> MINIBUS	10) 1 X 15 (SEATED) + 0 (STANDING)
11) <b>Region:</b> GREATER NORTH	
12.1	2206OA2206S900054647 - EMTSHEBHENI TO KWA-MASHU CROSSROADS FROM EMTSHEBHENI TAXI, RIGHT ALONG M25, RIGHT MALANDELA ROAD RIGHT TO CROSSROADS TAXI RANK.
12.2	2206OA2206S900054662 - EMTSHEBHENI TO KWA-MASHU MENS HOSTEL FROM: EMTSHEBHENI TAXI RANK TO KWAMASHU MENS HOSTEL RIGHT TO MALANDELA ROAD, LEFT INTO MUSA ROAD, LEFT INTO JABULA ROAD AND PROCEED TO THE END POINT AT THE INTERSECTION OF JABULA ROAD AND NTOKOZO ROAD.
12.3	2206OA2206OA00054664 - FROM EMTSHEBHENI TAXI RANK USING ROUTE TO M25 EMTSHEBHENI TAXI RANK AND TO AREAS DESCRIBED ABOVE TO TONGAAT TAXI RANK PROCEED ALONG NTOKOZO ROAD, RIGHT MUSA ROAD, RIGHT MALANDELA ROAD, INTO HANSLET ROAD, RIGHT ABERDARE DRIVE, RIGHT PHOENIX HIGHWAY, PASS MAHATMA GHANDI MEMORIAL HOSPITAL LEFT R102, TURN RIGHT PHOENIX HIGHWAY, LEFT R102, RIGHT INANDA ROAD, LEFT IRELAND STREET, DROP OFF AT VERULAM TAXI RANK, TURN AROUND AT THE RANK AND PROCEED ON IRELAND STREET, RIGHT INANDA, RIGHT R102, LEFT INTO MARKET LANE AND PROCEED TO TONGAAT TAXI RANK AND RETURN BACK ON THE SAME ROUTE TO VERULAM TAXI RANK PROCEED ALONG NTOKOZO ROAD, RIGHT MUSA ROAD, RIGHT MALANDELA ROAD, RIGHT INTO M25 ALONG M25, LEFT INTO R102, TURN RIGHT PHOENIX HIGHWAY, LEFT INTO R102, RIGHT INANDA ROAD, LEFT TURN IRELAND STREET DROP OFF AT VERULAM TAXI RANK AND RETURN THE SAME ROUTE.
12.4	2206OA2206MY00181490 - INANDA TO BRIDGE CITY FROM EMTSHEBHENI TAXI RANK ALONG M25 TURN RIGHT TO DALMENY ROAD, LEFT TO RAILWAY ROAD, LEFT TO RAILWAY ROAD TO BRIDGE CITY OFF-LOAD AND PICK UP PASSENGERS BACK TO RAILWAY ROAD RIGHT TO DALMENY ROAD TAKE LEFT TO M25 BACK TO EMTSHEBHENI TAXI RANK.
12.5	2206OA2206OA00054665 - EMTSHEBHENI TO MOLWENI VIA EMEPHINI & GWALA 'S HOUSE FROM EMTSHEBHENI TAXI RANK ON M25, STRAIGHT TO P138, LEFT DALMEY MAIN ROAD UNTIL EMEPHINI DAM AND RETURN BACK ON THE SAME ROUTE. FROM EMTSHEBHENI TAXI RANK M25, STRAIGHT TO P138 TURNING AT THE INTERSECTION P138 AND MOLWENI ROAD AT GWALA'S HOUSE AND RETURN BACK ON THE SAME ROUTE.



## transport

Department:  
Transport  
Province of KwaZulu-Natal

## GAZETTE

LGKZNG13-2021-JUL

REGION: ALL

1)	<b>Application Number:</b> APP0131045	2)	<b>Gazette Number:</b> LGKZNG13-2021-JUL
3)	<b>Applicant:</b> L QULO <b>ID NO.</b> 4004240281087 <b>Association:</b> NEWTOWN ABC TRANS MINIBUS OWNERS ASS.	4)	<b>Applicant Address:</b> 33 EDENDERRY ROAD AVOCA HILLS 4359
5)	<b>Existing Licence Holder:</b> NOT APPLICABLE <b>ID NO.</b> NOT APPLICABLE	6)	<b>Existing Licence Holder Address:</b> NOT APPLICABLE
7)	<b>Type of application:</b> NEW OPERATING LICENCE	8)	<b>Operating Licence Number:</b> LGKZN1403000595
9)	<b>Vehicle Type:</b> MINIBUS	10)	1 X 15 (SEATED) + 0 (STANDING)
11)	<b>Region:</b> GREATER NORTH		
12.1	<p>2206UG2206S900049225 - BESTER TO KWA-MASHU</p> <p>FROM ANY OF THE ABOVE ROUTES TO THE FOLLWING DESTINATIONS BESTER'S TAXI RANK.</p> <p>FROM ANY OF THE INNER CIRCLE ROUTES ABOVE, INTO KING BHEKUZULU ROAD, ALONG KING BHEKUZULU ROAD, LEFT INTO ITHENDELE DRIVE, LEFT INTO NTUZUMA ACCESS ROAD, RIGHT INTO THE ON-RAMP TO THE M25, RIGHT INTO BESTER'S TAXI RANK AND RETURN ALONG THE SAME ROUTE IN REVERSE.</p> <p>2.2. KWAMASHU CROSS ROADS</p> <p>FROM ANY OF THE INNER CIRCLE ROUTES ABOVE INTO M25, RIGHT PROCEEDING ALONG M25 ON-RAMP, INTO M25, LEFT INTO MALANDELA ROAD OFF-RAMP, RIGHT INTO MALANDELA ROAD, AND PROCEED TURNING RIGHT INTO KWAMASHU CROSSROADS TAXI RANK AND RETURN ALONG THE SAME ROUTE IN REVERSE.</p> <p>2.3.KWAMASHU STATION</p> <p>FROM ANY OF THE INNER CIRCLE ROUTES ABOVE INTO ITHENDELE ROAD INTO:</p> <p>2.3.1NYALA ROAD, PROCEED ALONG NYALA ROAD, RIGHT INTO BHEJANE ROAD AND PROCEED TO KWAMASHU TAXI RANK AND RETURN ALONG THE SAME ROUTE IN REVERSE.</p> <p>2.3.2. NYALA ROAD, LEFT INTO SIBISI ROAD, RIGHT INTO BHEJANE ROAD AND PROCEED TO KWAMASHU TAXI RANK AND RETURN ALONG THE SAME ROUTE IN REVERSE.</p>		
12.2	<p>21004R2206OA00049229 - DURBAN METRO TO INANDA</p> <p>5.1.SOLDIER'S WAY TAXI RANK</p> <p>SOLDIER'S WAY TAXI RANK, INTO FIELD STREET, INTO ALBERT STREET, INTO UMGENI ROAD, ACROSS CONNAUGHT BRIDGE, INTO NORTH COAST ROAD, ONTO THE M25, INTO NTUZUMA ACCESS ROAD OFF-RAMP, LEFT INTO NTUZUMA ACCESS ROAD AND PROCEED ALONG ANY OF THE INNER CIRCLE ROUTES IN REVERSE.</p> <p>5.2. SOLDIER'S WAY TAXI RANK</p> <p>FROM SOLDIER'S WAY TAXI RANK, INTO FIELD STREET, LEFT INTO LEOPOLD STREET, INTO CANONGATE ROAD, INTO THE WESTERN FREEWAY (N3), ONTO THE N2, ALONG THE KWAMASHU HIGHWAY (M25), INTO NTUZUMA ACCESS ROAD OFF-RAMP, LEFT INTO NTUZUMA ACCESS ROAD AND PROCEED ALONG ANY OF THE INNER CIRCLE ROUTES IN REVERSE.</p> <p>5.3. CENTENARY ROAD TAXI RANK</p> <p>FROM CENTENARY ROAD TAXI RANK, INTO MARKET ROAD, LEFT INTO ALICE STREET, LEFT INTO ALBERT STREET, INTO UMGENI ROAD, INTO NORTH COAST ROAD, INTO THE M25, INTO NTUZUMA ACCESS ROAD OFF-RAMP, LEFT INTO NTUZUMA ACCESS ROAD, AND PROCEED ALONG ANY OF THE INNER CIRCLE ROUTES IN REVERSE.</p> <p>5.4. CENTENARY ROAD TAXI RANK</p> <p>FROM CENTENARY TAXI RANK, INTO MARKET ROAD, RIGHT INTO LEOPOLD STREET, INTO CANONGATE ROAD, INTO THE WESTERN FREEWAY (N3), INTO THE N2, ALONG THE N2, INTO KWAMASHU HIGHWAY (M25), INTO NTUZUMA ACCESS ROAD OFF-RAMP, LEFT INTO NTUZUMA ACCESS ROAD AND PROCEED ALONG ANY OF THE INNER ROUTES IN REVERSE.</p>		
12.3	<p>2202HT2206OB00049224 - INANDA NU TO INANDA-GLEBE</p> <p>APPROVED ROUTES 1, 2, 3, 4, 5 NEWTOWN ABC TRANS MINIBUS OWNERS ASSOCIATION ROUTE 1 1. INNER CIRCLE ROUTES WITHIN NEWTOWN A, B, &amp; C, SOWETO &amp; INANDA GLEBE A.FROM A TAXI RANK CORNER OF KING BHEKUZULU ROAD AND AN ACCESS ROAD TO NEWTOWN "A", LEFT INTO KING BHEKUZULU ROAD, TURN RIGHT PROCEEDING ALONG KING BHEKUZULU ROAD, TURN LEFT BEFORE THE MARKET, PROCEED ALONG THIS ROAD PARALLEL TO SOWETO, PROCEED UNTIL INTERSECTION WITH KING BHEKUZULU ROAD, PROCEED TO THE RANK CORNER OF KING BHEKUZULU ROAD AND THE ROAD TO INANDA NEWTOWN "A". "B".FROM THE RANK IN (1) ABOVE, LEFT INTO KING BHEKUZULU ROAD, PROCEED TURN LEFT " INTO KING BHEKUZULU ROAD, RIGHT INTO KING BHEKUZULU ROAD, LEFT INTO UNNAMED ROAD TO INANDA GLEBE. TURN LEFT AND PROCEED ALONG AN UNNAMED ROAD UNTIL INTERSECTION WITH SOWETO GROVE. LEFT INTO SOWETO GROVE, TURN RIGHT INTO KING BHEKUZULU DRIVE, ALONG SANDLWANA DRIVE INTO SIYAYA ROAD, LEFT INTO KING BHEKUZULU ROAD, RIGHT INTO KHUPHUKA GROVE, LEFT INTO PHAPHAMA AVENUE, PROCEED TURNING LEFT INTO PHAPHAMA AVENUE, TURN RIGHT INTO M25..... "C. FROM THE RANK CORNER OF KING BHEKUZULU ROAD AND THE ACCESS ROAD TO "NEWTOWN "A", TURN RIGHT INTO KING BHEKUZULU ROAD, RIGHT INTO AN ACCESS ROAD, LEFT INTO KING BHEKUZULU ROAD, LEFT INTO SANDLWANA DRIVE, ALONG SANDLWANA DRIVE, INTO SIYAYA ROAD, RIGHT INTO KING BHEKUZULU ROAD, LEFT INTO SINAMUVA DRIVE, RIGHT INTO SOMLANDELA DRIVE, RIGHT INTO AN UNNAMED ROAD, LEFT INTO ITHENDELE DRIVE, LEFT INTO NTUZUMA ACCESS ROAD, RIGHT INTO M25..... "D. FROM A TAXI RANK CORNER OF KING BHEKUZULU ROAD AND ACCESS ROAD TO "NEWTOWN "A", RIGHT INTO KING BHEKUZULU ROAD, INTO ACCESS ROAD, INTO SOWETO GROVE, RIGHT INTO SENZAKAHLE WALK, RIGHT INTO MASICEBE WAY AND PROCEED TURNING LEFT INTO SOWETO GROVE, THEN RIGHT INTO KING BHEKUZULU ROAD, LEFT INTO SANDLWANA DRIVE AND PROCEED AS PER ROUTE (B) ABOVE.</p>		





## transport

Department:  
Transport  
Province of KwaZulu-Natal

## GAZETTE

LGKZNG13-2021-JUL

REGION: ALL

12.4	<p>2206OA21004R00049226 - NEWTOWN TO DURBAN METRO</p> <p>3. FROM ANY OF THE INNER CIRCLE ROUTE ABOVE TO DURBAN (AND RETURN AS PER ROUTES IN 5).</p> <p>3.1. OLD NORTH COAST ROAD</p> <p>NORTH COAST ROAD PASS CONNAUGHT BRIDGE INTO UMGENI ROAD, ALONG UMGENI ROAD INTO SOLDIERS WAY, SOLDIERS WAY TAXI RANK INTO FIELD STREET, LEOPOLD STREET, WARWICK AVENUE INTO CENTENARY ROAD TAXI RANK.</p> <p>3.2. VIA SPAGHETTI JUNCTION.</p> <p>N2 ON RAMP TO SPAGHETTI JUNCTION ALONG N3, INTO OLD DUTCH ROAD, LEFT INTO CENTENARY ROAD AND PROCEED TO CENTENARY ROAD TAXI RANK.</p> <p>3.3. VIA POINT.</p> <p>ALONG UMGENI ROAD, ARGYLE ROAD, BRICKHILL ROAD, POINT ROAD, BAY TERRACE, STANGER STREET, ORDNANCE ROAD, LEFT INTO SOLDIERS WAY, RIGHT INTO QUEENS STREET, RIGHT INTO FIELD STREET, RIGHT INTO SOLDIER'S WAY TAXI RANK.</p> <p>(RESTRICTED FROM PICKING UP OR SETTING DOWN INTERMEDIATE PASSENGERS FROM ARGYLE ROAD TO ORDNANCE ROAD ON FORWARD AND RETURN JOURNEYS).</p>
12.5	<p>2206OA21004R00049228 - INANDA NEWTOWN TO DURBAN METRO</p> <p>ALONG ANY OF THE INNER CIRCLE ROUTES ABOVE, INTO AND ALONG THE M25, RIGHT INTO THE N2, INTO THE M19/ M21 OFF-RAMP, RIGHT INTO THE M19, INTO SHEPSTONE ROAD, OLD MAIN ROAD, ESCOM ROAD, SHEPSTONE ROAD, RIGHT INTO CROMPTON STREET, RIGHT INTO OLD MAIN ROAD, LEFT INTO ANDERSON ROAD AND PROCEED TO HILL STREET TAXI RANK AND RETURN ALONG THE SAME ROUTE IN REVERSE.</p> <p>OR</p> <p>OLD MAIN ROAD, INTO RICHMOND ROAD, INTO TRAFFORD ROAD, HILLCLIMB ROAD, KHAYALAMI ROAD, CIRCUIT ROAD, MALCOLM ROAD, ALBERT ROAD, ALEXANDER ROAD TO WESTMED AND RETURN ALONG ALEXANDER ROAD, LEFT INTO RICHMOND ROAD, INTO OLD MAIN ROAD, RIGHT INTO ANDERSON ROAD AND PROCEED TO HILL STREET TAXI RANK AND RETURN ALONG THE SAME ROUTE IN REVERSE.</p>



## transport

Department:  
Transport  
Province of KwaZulu-Natal

## GAZETTE

LGKZNG13-2021-JUL

REGION: ALL

1)	<b>Application Number:</b> APP0131047	2)	<b>Gazette Number:</b> LGKZNG13-2021-JUL
3)	<b>Applicant:</b> L. QULO <b>ID NO.</b> 4004240281087 <b>Association:</b> NEWTOWN ABC TRANS MINIBUS OWNERS ASS.	4)	<b>Applicant Address:</b> 33 EDENDERRY ROAD AVOCA HILLS 4359
5)	<b>Existing Licence Holder:</b> NOT APPLICABLE <b>ID NO.</b> NOT APPLICABLE	6)	<b>Existing Licence Holder Address:</b> NOT APPLICABLE
7)	<b>Type of application:</b> NEW OPERATING LICENCE	8)	<b>Operating Licence Number:</b> LGKZN1403000319
9)	<b>Vehicle Type:</b> MINIBUS	10)	1 X 15 (SEATED) + 0 (STANDING)
11)	<b>Region:</b> GREATER NORTH		
12.1	<p>2206UG2206S900049225 - BESTER TO KWA-MASHU</p> <p>FROM ANY OF THE ABOVE ROUTES TO THE FOLLWING DESTINATIONS BESTER'S TAXI RANK.</p> <p>FROM ANY OF THE INNER CIRCLE ROUTES ABOVE, INTO KING BHEKUZULU ROAD, ALONG KING BHEKUZULU ROAD, LEFT INTO ITHENDELE DRIVE, LEFT INTO NTUZUMA ACCESS ROAD, RIGHT INTO THE ON-RAMP TO THE M25, RIGHT INTO BESTER'S TAXI RANK AND RETURN ALONG THE SAME ROUTE IN REVERSE.</p> <p>2.2. KWAMASHU CROSS ROADS</p> <p>FROM ANY OF THE INNER CIRCLE ROUTES ABOVE INTO M25, RIGHT PROCEEDING ALONG M25 ON-RAMP, INTO M25, LEFT INTO MANDELA ROAD OFF-RAMP, RIGHT INTO MANDELA ROAD, AND PROCEED TURNING RIGHT INTO KWAMASHU CROSSROADS TAXI RANK AND RETURN ALONG THE SAME ROUTE IN REVERSE.</p> <p>2.3.KWAMASHU STATION</p> <p>FROM ANY OF THE INNER CIRCLE ROUTES ABOVE INTO ITHENDELE ROAD INTO:</p> <p>2.3.1 NYALA ROAD, PROCEED ALONG NYALA ROAD, RIGHT INTO BHEJANE ROAD AND PROCEED TO KWAMASHU TAXI RANK AND RETURN ALONG THE SAME ROUTE IN REVERSE.</p> <p>2.3.2. NYALA ROAD, LEFT INTO SIBISI ROAD, RIGHT INTO BHEJANE ROAD AND PROCEED TO KWAMASHU TAXI RANK AND RETURN ALONG THE SAME ROUTE IN REVERSE.</p>		
12.2	<p>21004R2206OA00049229 - DURBAN METRO TO INANDA</p> <p>5.1.SOLDIER'S WAY TAXI RANK</p> <p>SOLDIER'S WAY TAXI RANK, INTO FIELD STREET, INTO ALBERT STREET, INTO UMGENI ROAD, ACROSS CONNAUGHT BRIDGE, INTO NORTH COAST ROAD, ONTO THE M25, INTO NTUZUMA ACCESS ROAD OFF-RAMP, LEFT INTO NTUZUMA ACCESS ROAD AND PROCEED ALONG ANY OF THE INNER CIRCLE ROUTES IN REVERSE.</p> <p>5.2. SOLDIER'S WAY TAXI RANK</p> <p>FROM SOLDIER'S WAY TAXI RANK, INTO FIELD STREET, LEFT INTO LEOPOLD STREET, INTO CANONGATE ROAD, INTO THE WESTERN FREEWAY (N3), ONTO THE N2, ALONG THE KWAMASHU HIGHWAY (M25), INTO NTUZUMA ACCESS ROAD OFF-RAMP, LEFT INTO NTUZUMA ACCESS ROAD AND PROCEED ALONG ANY OF THE INNER CIRCLE ROUTES IN REVERSE.</p> <p>5.3. CENTENARY ROAD TAXI RANK</p> <p>FROM CENTENARY ROAD TAXI RANK, INTO MARKET ROAD, LEFT INTO ALICE STREET, LEFT INTO ALBERT STREET, INTO UMGENI ROAD, INTO NORTH COAST ROAD, INTO THE M25, INTO NTUZUMA ACCESS ROAD OFF-RAMP, LEFT INTO NTUZUMA ACCESS ROAD, AND PROCEED ALONG ANY OF THE INNER CIRCLE ROUTES IN REVERSE.</p> <p>5.4. CENTENARY ROAD TAXI RANK</p> <p>FROM CENTENARY TAXI RANK, INTO MARKET ROAD, RIGHT INTO LEOPOLD STREET, INTO CANONGATE ROAD, INTO THE WESTERN FREEWAY (N3), INTO THE N2, ALONG THE N2, INTO KWAMASHU HIGHWAY (M25), INTO NTUZUMA ACCESS ROAD OFF-RAMP, LEFT INTO NTUZUMA ACCESS ROAD AND PROCEED ALONG ANY OF THE INNER ROUTES IN REVERSE.</p>		
12.3	<p>2202HT2206OB00049224 - INANDA NU TO INANDA-GLEBE</p> <p>APPROVED ROUTES 1, 2, 3, 4, 5 NEWTOWN ABC TRANS MINIBUS OWNERS ASSOCIATION ROUTE 1 1. INNER CIRCLE ROUTES WITHIN NEWTOWN A, B, &amp; C, SOWETO &amp; INANDA GLEBE A.FROM A TAXI RANK CORNER OF KING BHEKUZULU ROAD AND AN ACCESS ROAD TO NEWTOWN "A", LEFT INTO KING BHEKUZULU ROAD, TURN RIGHT PROCEEDING ALONG KING BHEKUZULU ROAD, TURN LEFT BEFORE THE MARKET, PROCEED ALONG THIS ROAD PARALLEL TO SOWETO, PROCEED UNTIL INTERSECTION WITH KING BHEKUZULU ROAD, PROCEED TO THE RANK CORNER OF KING BHEKUZULU ROAD AND THE ROAD TO INANDA NEWTOWN "A". "B".FROM THE RANK IN (1) ABOVE, LEFT INTO KING BHEKUZULU ROAD, PROCEED TURN LEFT " INTO KING BHEKUZULU ROAD, RIGHT INTO KING BHEKUZULU ROAD, LEFT INTO UNNAMED ROAD TO INANDA GLEBE. TURN LEFT AND PROCEED ALONG AN UNNAMED ROAD UNTIL INTERSECTION WITH SOWETO GROVE. LEFT INTO SOWETO GROVE, TURN RIGHT INTO KING BHEKUZULU DRIVE, ALONG SANDLWANA DRIVE INTO SIYAYA ROAD, LEFT INTO KING BHEKUZULU ROAD, RIGHT INTO KHUPHUKA GROVE, LEFT INTO PHAPHAMA AVENUE, PROCEED TURNING LEFT INTO PHAPHAMA AVENUE, TURN RIGHT INTO M25..... "C. FROM THE RANK CORNER OF KING BHEKUZULU ROAD AND THE ACCESS ROAD TO "NEWTOWN "A", TURN RIGHT INTO KING BHEKUZULU ROAD, RIGHT INTO AN ACCESS ROAD, LEFT INTO KING BHEKUZULU ROAD, LEFT INTO SANDLWANA DRIVE, ALONG SANDLWANA DRIVE, INTO SIYAYA ROAD, RIGHT INTO KING BHEKUZULU ROAD, LEFT INTO SINAMUVA DRIVE, RIGHT INTO SOMLANDELA DRIVE, RIGHT INTO AN UNNAMED ROAD, LEFT INTO ITHENDELE DRIVE, LEFT INTO NTUZUMA ACCESS ROAD, RIGHT INTO M25..... "D. FROM A TAXI RANK CORNER OF KING BHEKUZULU ROAD AND ACCESS ROAD TO "NEWTOWN "A", RIGHT INTO KING BHEKUZULU ROAD, INTO ACCESS ROAD, INTO SOWETO GROVE, RIGHT INTO SENZAKAHLE WALK, RIGHT INTO MASICEBE WAY AND PROCEED TURNING LEFT INTO SOWETO GROVE, THEN RIGHT INTO KING BHEKUZULU ROAD, LEFT INTO SANDLWANA DRIVE AND PROCEED AS PER ROUTE (B) ABOVE.</p>		



## transport

Department:  
Transport  
Province of KwaZulu-Natal

## GAZETTE

LGKZNG13-2021-JUL

REGION: ALL

12.4	<p>2206OA21004R00049226 - NEWTOWN TO DURBAN METRO</p> <p>3. FROM ANY OF THE INNER CIRCLE ROUTE ABOVE TO DURBAN (AND RETURN AS PER ROUTES IN 5).</p> <p>3.1. OLD NORTH COAST ROAD</p> <p>NORTH COAST ROAD PASS CONNAUGHT BRIDGE INTO UMGENI ROAD, ALONG UMGENI ROAD INTO SOLDIERS WAY, SOLDIERS WAY TAXI RANK INTO FIELD STREET, LEOPOLD STREET, WARWICK AVENUE INTO CENTENARY ROAD TAXI RANK.</p> <p>3.2. VIA SPAGHETTI JUNCTION.</p> <p>N2 ON RAMP TO SPAGHETTI JUNCTION ALONG N3, INTO OLD DUTCH ROAD, LEFT INTO CENTENARY ROAD AND PROCEED TO CENTENARY ROAD TAXI RANK.</p> <p>3.3. VIA POINT.</p> <p>ALONG UMGENI ROAD, ARGYLE ROAD, BRICKHILL ROAD, POINT ROAD, BAY TERRACE, STANGER STREET, ORDNANCE ROAD, LEFT INTO SOLDIERS WAY, RIGHT INTO QUEENS STREET, RIGHT INTO FIELD STREET, RIGHT INTO SOLDIER'S WAY TAXI RANK.</p> <p>(RESTRICTED FROM PICKING UP OR SETTING DOWN INTERMEDIATE PASSENGERS FROM ARGYLE ROAD TO ORDNANCE ROAD ON FORWARD AND RETURN JOURNEYS).</p>
12.5	<p>2206OA21004R00049228 - INANDA NEWTOWN TO DURBAN METRO</p> <p>ALONG ANY OF THE INNER CIRCLE ROUTES ABOVE, INTO AND ALONG THE M25, RIGHT INTO THE N2, INTO THE M19/ M21 OFF-RAMP, RIGHT INTO THE M19, INTO SHEPSTONE ROAD, OLD MAIN ROAD, ESCOM ROAD, SHEPSTONE ROAD, RIGHT INTO CROMPTON STREET, RIGHT INTO OLD MAIN ROAD, LEFT INTO ANDERSON ROAD AND PROCEED TO HILL STREET TAXI RANK AND RETURN ALONG THE SAME ROUTE IN REVERSE.</p> <p>OR</p> <p>OLD MAIN ROAD, INTO RICHMOND ROAD, INTO TRAFFORD ROAD, HILLCLIMB ROAD, KHAYALAMI ROAD, CIRCUIT ROAD, MALCOLM ROAD, ALBERT ROAD, ALEXANDER ROAD TO WESTMED AND RETURN ALONG ALEXANDER ROAD, LEFT INTO RICHMOND ROAD, INTO OLD MAIN ROAD, RIGHT INTO ANDERSON ROAD AND PROCEED TO HILL STREET TAXI RANK AND RETURN ALONG THE SAME ROUTE IN REVERSE.</p>



## transport

Department:  
Transport  
Province of KwaZulu-Natal

## GAZETTE

LGKZNG13-2021-JUL

REGION: ALL

1)	<b>Application Number:</b> APP0131049	2)	<b>Gazette Number:</b> LGKZNG13-2021-JUL
3)	<b>Applicant:</b> L. QULO <b>ID NO.</b> 4004240281087 <b>Association:</b> NEWTOWN ABC TRANS MINIBUS OWNERS ASS.	4)	<b>Applicant Address:</b> 33 EDENDERRY ROAD AVOCA HILLS 4359
5)	<b>Existing Licence Holder:</b> NOT APPLICABLE <b>ID NO.</b> NOT APPLICABLE	6)	<b>Existing Licence Holder Address:</b> NOT APPLICABLE
7)	<b>Type of application:</b> NEW OPERATING LICENCE	8)	<b>Operating Licence Number:</b> LGKZN1403000856
9)	<b>Vehicle Type:</b> MINIBUS	10)	1 X 15 (SEATED) + 0 (STANDING)
11)	<b>Region:</b> GREATER NORTH		
12.1	<p>2206UG2206S900049225 - BESTER TO KWA-MASHU</p> <p>FROM ANY OF THE ABOVE ROUTES TO THE FOLLWING DESTINATIONS BESTER'S TAXI RANK.</p> <p>FROM ANY OF THE INNER CIRCLE ROUTES ABOVE, INTO KING BHEKUZULU ROAD, ALONG KING BHEKUZULU ROAD, LEFT INTO ITHENDELE DRIVE, LEFT INTO NTUZUMA ACCESS ROAD, RIGHT INTO THE ON-RAMP TO THE M25, RIGHT INTO BESTER'S TAXI RANK AND RETURN ALONG THE SAME ROUTE IN REVERSE.</p> <p>2.2. KWAMASHU CROSS ROADS</p> <p>FROM ANY OF THE INNER CIRCLE ROUTES ABOVE INTO M25, RIGHT PROCEEDING ALONG M25 ON-RAMP, INTO M25, LEFT INTO MALANDELA ROAD OFF-RAMP, RIGHT INTO MALANDELA ROAD, AND PROCEED TURNING RIGHT INTO KWAMASHU CROSSROADS TAXI RANK AND RETURN ALONG THE SAME ROUTE IN REVERSE.</p> <p>2.3.KWAMASHU STATION</p> <p>FROM ANY OF THE INNER CIRCLE ROUTES ABOVE INTO ITHENDELE ROAD INTO:</p> <p>2.3.1NYALA ROAD, PROCEED ALONG NYALA ROAD, RIGHT INTO BHEJANE ROAD AND PROCEED TO KWAMASHU TAXI RANK AND RETURN ALONG THE SAME ROUTE IN REVERSE.</p> <p>2.3.2. NYALA ROAD, LEFT INTO SIBISI ROAD, RIGHT INTO BHEJANE ROAD AND PROCEED TO KWAMASHU TAXI RANK AND RETURN ALONG THE SAME ROUTE IN REVERSE.</p>		
12.2	<p>21004R2206OA00049229 - DURBAN METRO TO INANDA</p> <p>5.1.SOLDIER'S WAY TAXI RANK</p> <p>SOLDIER'S WAY TAXI RANK, INTO FIELD STREET, INTO ALBERT STREET, INTO UMGENI ROAD, ACROSS CONNAUGHT BRIDGE, INTO NORTH COAST ROAD, ONTO THE M25, INTO NTUZUMA ACCESS ROAD OFF-RAMP, LEFT INTO NTUZUMA ACCESS ROAD AND PROCEED ALONG ANY OF THE INNER CIRCLE ROUTES IN REVERSE.</p> <p>5.2. SOLDIER'S WAY TAXI RANK</p> <p>FROM SOLDIER'S WAY TAXI RANK, INTO FIELD STREET, LEFT INTO LEOPOLD STREET, INTO CANONGATE ROAD, INTO THE WESTERN FREEWAY (N3), ONTO THE N2, ALONG THE KWAMASHU HIGHWAY (M25), INTO NTUZUMA ACCESS ROAD OFF-RAMP, LEFT INTO NTUZUMA ACCESS ROAD AND PROCEED ALONG ANY OF THE INNER CIRCLE ROUTES IN REVERSE.</p> <p>5.3. CENTENARY ROAD TAXI RANK</p> <p>FROM CENTENARY ROAD TAXI RANK, INTO MARKET ROAD, LEFT INTO ALICE STREET, LEFT INTO ALBERT STREET, INTO UMGENI ROAD, INTO NORTH COAST ROAD, INTO THE M25, INTO NTUZUMA ACCESS ROAD OFF-RAMP, LEFT INTO NTUZUMA ACCESS ROAD, AND PROCEED ALONG ANY OF THE INNER CIRCLE ROUTES IN REVERSE.</p> <p>5.4. CENTENARY ROAD TAXI RANK</p> <p>FROM CENTENARY TAXI RANK, INTO MARKET ROAD, RIGHT INTO LEOPOLD STREET, INTO CANONGATE ROAD, INTO THE WESTERN FREEWAY (N3), INTO THE N2, ALONG THE N2, INTO KWAMASHU HIGHWAY (M25), INTO NTUZUMA ACCESS ROAD OFF-RAMP, LEFT INTO NTUZUMA ACCESS ROAD AND PROCEED ALONG ANY OF THE INNER ROUTES IN REVERSE.</p>		
12.3	<p>2202HT2206OB00049224 - INANDA NU TO INANDA-GLEBE</p> <p>APPROVED ROUTES 1, 2, 3, 4, 5 NEWTOWN ABC TRANS MINIBUS OWNERS ASSOCIATION ROUTE 1 1. INNER CIRCLE ROUTES WITHIN NEWTOWN A, B, &amp; C, SOWETO &amp; INANDA GLEBE A.FROM A TAXI RANK CORNER OF KING BHEKUZULU ROAD AND AN ACCESS ROAD TO NEWTOWN "A", LEFT INTO KING BHEKUZULU ROAD, TURN RIGHT PROCEEDING ALONG KING BHEKUZULU ROAD, TURN LEFT BEFORE THE MARKET, PROCEED ALONG THIS ROAD PARALLEL TO SOWETO, PROCEED UNTIL INTERSECTION WITH KING BHEKUZULU ROAD, PROCEED TO THE RANK CORNER OF KING BHEKUZULU ROAD AND THE ROAD TO INANDA NEWTOWN "A". "B".FROM THE RANK IN (1) ABOVE, LEFT INTO KING BHEKUZULU ROAD, PROCEED TURN LEFT " INTO KING BHEKUZULU ROAD, RIGHT INTO KING BHEKUZULU ROAD, LEFT INTO UNNAMED ROAD TO INANDA GLEBE. TURN LEFT AND PROCEED ALONG AN UNNAMED ROAD UNTIL INTERSECTION WITH SOWETO GROVE. LEFT INTO SOWETO GROVE, TURN RIGHT INTO KING BHEKUZULU DRIVE, ALONG SANDLWANA DRIVE INTO SIYAYA ROAD, LEFT INTO KING BHEKUZULU ROAD, RIGHT INTO KHUPHUKA GROVE, LEFT INTO PHAPHAMA AVENUE, PROCEED TURNING LEFT INTO PHAPHAMA AVENUE, TURN RIGHT INTO M25..... "C. FROM THE RANK CORNER OF KING BHEKUZULU ROAD AND THE ACCESS ROAD TO "NEWTOWN "A", TURN RIGHT INTO KING BHEKUZULU ROAD, RIGHT INTO AN ACCESS ROAD, LEFT INTO KING BHEKUZULU ROAD, LEFT INTO SANDLWANA DRIVE, ALONG SANDLWANA DRIVE, INTO SIYAYA ROAD, RIGHT INTO KING BHEKUZULU ROAD, LEFT INTO SINAMUVA DRIVE, RIGHT INTO SOMLANDELA DRIVE, RIGHT INTO AN UNNAMED ROAD, LEFT INTO ITHENDELE DRIVE, LEFT INTO NTUZUMA ACCESS ROAD, RIGHT INTO M25..... "D. FROM A TAXI RANK CORNER OF KING BHEKUZULU ROAD AND ACCESS ROAD TO "NEWTOWN "A", RIGHT INTO KING BHEKUZULU ROAD, INTO ACCESS ROAD, INTO SOWETO GROVE, RIGHT INTO SENZAKAHLE WALK, RIGHT INTO MASICEBE WAY AND PROCEED TURNING LEFT INTO SOWETO GROVE, THEN RIGHT INTO KING BHEKUZULU ROAD, LEFT INTO SANDLWANA DRIVE AND PROCEED AS PER ROUTE (B) ABOVE.</p>		

**transport**

Department:  
Transport  
Province of KwaZulu-Natal

**GAZETTE**

LGKZNG13-2021-JUL

REGION: ALL

12.4	<p>2206OA21004R00049226 - NEWTOWN TO DURBAN METRO</p> <p>3. FROM ANY OF THE INNER CIRCLE ROUTE ABOVE TO DURBAN (AND RETURN AS PER ROUTES IN 5).</p> <p>3.1. OLD NORTH COAST ROAD</p> <p>NORTH COAST ROAD PASS CONNAUGHT BRIDGE INTO UMGENI ROAD, ALONG UMGENI ROAD INTO SOLDIERS WAY, SOLDIERS WAY TAXI RANK INTO FIELD STREET, LEOPOLD STREET, WARWICK AVENUE INTO CENTENARY ROAD TAXI RANK.</p> <p>3.2. VIA SPAGHETTI JUNCTION.</p> <p>N2 ON RAMP TO SPAGHETTI JUNCTION ALONG N3, INTO OLD DUTCH ROAD, LEFT INTO CENTENARY ROAD AND PROCEED TO CENTENARY ROAD TAXI RANK.</p> <p>3.3. VIA POINT.</p> <p>ALONG UMGENI ROAD, ARGYLE ROAD, BRICKHILL ROAD, POINT ROAD, BAY TERRACE, STANGER STREET, ORDNANCE ROAD, LEFT INTO SOLDIERS WAY, RIGHT INTO QUEENS STREET, RIGHT INTO FIELD STREET, RIGHT INTO SOLDIER'S WAY TAXI RANK.</p> <p>(RESTRICTED FROM PICKING UP OR SETTING DOWN INTERMEDIATE PASSENGERS FROM ARGYLE ROAD TO ORDNANCE ROAD ON FORWARD AND RETURN JOURNEYS).</p>
------	---



## transport

Department:  
Transport  
Province of KwaZulu-Natal

## GAZETTE

LGKZNG13-2021-JUL

REGION: ALL

1) <b>Application Number:</b> APP0131053	2) <b>Gazette Number:</b> LGKZNG13-2021-JUL
3) <b>Applicant:</b> J HURDHAW <b>ID NO.</b> 6911165111081 <b>Association:</b> NOT AVAILABLE	4) <b>Applicant Address:</b> P O BOX 4301 DURBAN KWAZULU NATAL 4000
5) <b>Existing Licence Holder:</b> NOT APPLICABLE <b>ID NO.</b> NOT APPLICABLE	6) <b>Existing Licence Holder Address:</b> NOT APPLICABLE
7) <b>Type of application:</b> NEW OPERATING LICENCE	8) <b>Operating Licence Number:</b> 1311183
9) <b>Vehicle Type:</b> METERED TAXI	10) 1 X 0-8 (SEATED) + 0 (STANDING)
11) <b>Region:</b> DURBAN WEST	
12.1	KZPRERC2840199 - FROM KING SHAKA INTERNATIONAL AIRPORT SITUATED AT LA MERCY TO POINTS WITHIN A RADIUS OF 200 (TWO HUNDRED) KILOMETERS THERFROM AND RETURN. CONDITION: NOT TO OPERATE WITHIN THE DURBAN CBD

## PROVINCIAL NOTICE 93 OF 2021



GREATER  
**KOKSTAD**  
MUNICIPALITY  
PROVINCE OF KWAZULU-NATAL

Adam Kok III Building  
75 Hope Street  
P O Box 8, Kokstad, 4700  
Tel. +27 39 797 6675  
Fax. + 27 39 727 3676

Email. [Sipho.Zwane@kokstad.gov.za](mailto:Sipho.Zwane@kokstad.gov.za)  
[www.kokstad.gov.za](http://www.kokstad.gov.za)

Face Book: The GKM Page

OFFICE OF THE MUNICIPAL MANAGER

## PUBLIC NOTICE

**CALLING FOR INSPECTION OF THE 5<sup>th</sup> SUPPLEMENTARY VALUATION  
ROLL 4<sup>th</sup> FINANCIAL YEAR 2021/2022  
AND LODGING OF OBJECTIONS**

Notice is hereby given in terms of Section 49(1) (a) (1) together with Section 78 (2) of Local Government:

Municipal Property Rates Act 2004 (Act No 6 of 2004), hereinafter referred to as the 'Act', that the Supplementary Valuation Roll for the Financial Year 1<sup>st</sup> July 2018 to 30 June 2023 is open for Inspection at the Municipal Offices at No 75 Hope Street, Kokstad as from 6 August 2021 and 13 September 2021 during office hours.

An invitation is hereby made in terms of Section 49(1)(a)(iii) read together with Section 78 (2) of the Act that any owner of the property or other person who so desires, should lodge an objection with the Municipal Manager in respect of any matter reflected in or omitted from the Supplementary Valuation Roll within the above mentioned period.

Attention is specifically drawn to the fact that in terms of section 50(2) of the Act an objection must be in relation to a specific individual property and not against the Supplementary Valuation Roll as such. The form for lodging of an objection is obtainable from the Municipal Offices, Adam Kok 111 Building, 75 Hope Street during office hours or Municipal website [www.kokstad.gov.za](http://www.kokstad.gov.za).

The Supplementary Valuation roll can be viewed during office hours from the **06 August 2021 to 13 September 2021** at the following Municipal offices:

**Reception counters: Main office -75 Hope Street, Kokstad Traffic Department-corner Railway and Elliot Street, Kokstad Library, Bhogweni Library, Franklin Police Station, Swartberg police Station**

The completed form must be hand delivered at Adam Kok III Building, 75 Hope Street, Kokstad by not later than 13 September 2021 during office hours 08h00-16h30 Monday to Thursday and 08h00 -1600 on Fridays. **(No late objections will be accepted after the closing date)**

For enquiries please contact: Miss Nonzukiso Juqu on 03979 6621 or Mr Wandisile Dotye on 0397276745 (Email: [Nonzukiso.Juqu@kokstad.gov.za](mailto:Nonzukiso.Juqu@kokstad.gov.za))

MR S R ZWANE  
MUNICIPAL MANAGER  
NOTICE NO

***"A People-Centred City of Economic Possibilities by 2047"***

## PROVINCIAL NOTICE 94 OF 2021

**NKANDLA MUNICIPALITY**

Postal Address:  
Private Bag x 161  
NKANDLA  
3855

Physical Address:  
Marée Road  
Lot 292  
NKANDLA

Tel: 035-833 2080/2007  
Fax: 035-833 0920  
Website : [www.nkandla.org.za](http://www.nkandla.org.za)

Enq : Mkhize, MEO  
Date : 18 March 2021  
Ref.: BTO-NOTICE0001/2021/22

**PUBLIC NOTICE****CALLING FOR INSPECTION OF SUPPLEMENTARY VALUATION ROLL (2) AND LODGING OF OBJECTIONS**

Notice is hereby given in terms of Section 49(1)(a)(i) read together with section 78(2) of the Local Government: Municipal Property Rates Act, 2004 (Act No.6 of 2004) as amended, hereinafter referred to as the "Act", that the supplementary valuation roll for part of the financial year 2020 to 2021 (1 July 2020 to 10 March 2021) is open for public inspection at Nkandla Local Municipality (Cashiers Office, Reception Area and Library), from the **18<sup>th</sup> March 2021 to 30<sup>th</sup> April 2021**. In addition the Supplementary Valuation Roll One is available at [www.nkandla.org.za](http://www.nkandla.org.za).

Inspections can be done during office hours as follows: Monday to Thursday between 07H30 – 16H30 and on Friday between 07H30 to 13H30.

An invitation is hereby made in terms of section 49(1)(a)(ii) read together with section 78(2) of the Act that any owner of property or other person who so desires should lodge an objection with the Municipal Manager in respect of any matter reflected in, or omitted from, the supplementary valuation roll within the abovementioned period.

Attention is specifically drawn to the fact that in terms of section 50(2) of the Act an objection must be in relation to a specific individual property and not against the supplementary valuation roll as such. The form for the lodging of an objection is obtainable at the address below or website [www.nkandla.org.za](http://www.nkandla.org.za). The completed forms must be returned to the following address :

**Budget & Treasury Department**

Attention: Mr MEO Mkhize, Private Bag x161, Nkandla, 3855  
Or  
Lot 292 Maree Road, Nkandla, 3855

For enquiries please contact: Mr MEO Mkhize on 035 833-2037 or 061 481-8289

Email: [emkhize@nkandla.org.za](mailto:emkhize@nkandla.org.za)

---

**MR LS JILI**  
**MUNICIPAL MANAGER**